

DEPARTMENT OF COMMERCE
BUREAU OF NAVIGATION

FIFTY-THIRD ANNUAL LIST OF
MERCHANT VESSELS OF THE UNITED STATES

WITH OFFICIAL NUMBERS AND SIGNAL LETTERS

AND

LISTS OF VESSELS BELONGING TO THE UNITED STATES GOVERNMENT

WITH DISTINGUISHING SIGNALS

FOR THE YEAR ENDED JUNE 30

1921



PRICE, \$1.25

Sold only by the Superintendent of Documents, Government Printing Office
Washington, D. C.

WASHINGTON
GOVERNMENT PRINTING OFFICE
1921

CONTENTS.

	Page.
Part I. Sailing vessels, alphabetically arranged.....	1
Part II. Steam vessels, alphabetically arranged.....	59
Part IIa. Motor vessels, alphabetically arranged.....	187
Part III. Unrigged vessels, alphabetically arranged.....	357
Index to compound names (Parts I, II, IIa and III).....	431
Part IV. Loss of American merchant vessels and yachts.....	449
Abandoned; sold to aliens, sold to United States, etc.....	457
Seagoing merchant steam vessels of 500 gross tons and over, fitted for burning oil fuel.....	467
American merchant vessels of 500 gross tons and over equipped for carrying petroleum in bulk.....	487
Vessels of the United States measured under Panama and Suez Canal rules.....	493
Part V. Government vessels.....	519
United States Navy.....	521
United States Army—	
Quartermaster Corps.....	535
Engineer Corps.....	541
Ordnance Department.....	556
Treasury Department—	
Public Health Service.....	557
Coast Guard.....	559
Department of Commerce—	
Bureau of Lighthouses.....	561
Coast and Geodetic Survey.....	563
Bureau of Fisheries.....	563
Bureau of Navigation.....	564
Department of Labor—	
Bureau of Immigration.....	564
Interior Department—	
Reclamation Service.....	564
Vessels owned and employed by the Panama Canal or the Panama Railroad Co.....	565
Appendix: Seized German vessels, alphabetically arranged under their new names.....	569
List of Vessels of the Philippine Islands.....	573

LETTER OF TRANSMITTAL.

DEPARTMENT OF COMMERCE,
BUREAU OF NAVIGATION,
Washington, D. C., August 16, 1921.

SIR: In compliance with the provisions of the act of Congress approved July 5, 1884, establishing the Bureau of Navigation, and directing the Commissioner of Navigation to "annually prepare and publish a list of vessels of the United States belonging to the commercial marine, specifying the official number, signal letters, name, rig tonnage, home port, and place and date of building of every vessel, distinguishing in such list sailing vessels from such as may be propelled by steam, gas, or other motive power," the fifty-third annual list of such vessels is herewith submitted, it being the thirty-eighth annual list prepared by the Bureau of Navigation, and bringing the record of the merchant vessels of the United States down to June 30, 1921.

This volume contains the names of vessels, classed as follows:

- Sailing vessels. (Part I.)
- Steam vessels. (Part II.)
- Motor vessels. (Part IIa.)
- Unrigged vessels. (Part III.)
- Index to compound names. (Parts I, II, IIa, and III.)

Vessels lost, abandoned, sold to aliens, etc.; Seagoing merchant steam vessels of 500 gross tons and over fitted for burning fuel oil; American merchant vessels of 500 gross tons and over equipped for carrying petroleum in bulk; List of vessels of the United States measured under Panama and Suez Canal rules; Government vessels measured under Panama Canal rules. (Part IV.)

Government vessels: Vessels belonging to the Navy; the Quartermaster Corps, the Engineer Corps, and the Ordnance Department, United States Army; the Coast Guard; the Public Health Service; the Bureau of Lighthouses; the Coast and Geodetic Survey; the Bureau of Fisheries; the Bureau of Navigation; the Bureau of Immigration; the Reclamation Service; and the Panama Canal. (Part V.)

The information relating to merchant vessels is arranged as follows:

1. Official number of the vessel.
2. Signal letters.
3. Rig.
4. Name.
5. Tonnage (*gross and net*).
6. Register dimensions (*length, breadth, and depth*).
7. Service, of steam and motor vessels.
8. Crew, excluding master.
9. Indicated horsepower.
10. Year of building.
11. Place of building.
12. Home port (*where permanent document issues*).

Signal letters are assigned to seagoing vessels of the United States, and, upon application made through a collector of customs, they will be granted to yachts, and, in particular cases, to other vessels, if necessary. Such letters are requisite in order to afford the means of recognition by signals at sea.

A supplement to this volume, being Part VI, has been prepared, designed especially for the use of signal stations and of masters of seagoing vessels classed as follows and having distinguishing signal letters:

Seagoing vessels of the United States; yachts; vessels belonging to the Navy; the Quartermaster Corps and Engineer Corps, United States Army; the Coast Guard; the Bureau of Lighthouses; the Coast and Geodetic Survey; and the Bureau of Fisheries.

Respectfully,

EUGENE TYLER CHAMBERLAIN,
Commissioner.

To Hon. HERBERT HOOVER,
Secretary of Commerce.

ORIGINAL PLAN FOLLOWED IN AWARDING OFFICIAL NUMBERS.

Rigged Vessels.			Unrigged Vessels.		
Letter.	Original numbers.	New numbers.	Letter.	Original numbers.	New numbers.
A.....	1- 1999	105000-109999	A.....	29000-30999	
B.....	2000- 3999	110000-114999	B.....	31000-32999	
C.....	4000- 5999	120000-124999	C.....	33000-34999	
D.....	6000- 6999	130000-134999	D.....	35000-35999	
E.....	7000- 8999	135000-139999	E.....	36000-36999	
F.....	9000- 9999	120000-124999	F.....	37000-38999	
G.....	10000-10999	85000- 89999	G.....	39000-41999	
H.....	11000-11999	95000- 99999	H.....	42000-43999	
I.....	12000-12499	100000-104999	I.....	44000-44999	
J.....	12500-13999	75000- 79999	J.....	45000-46999	
K.....	14000-14499	101000-101499	K.....	47000-47999	
L.....	14500-15999	140000-144999	L.....	48000-49999	
M.....	16000-17999	90000- 94999	M.....	50000-51999	
N.....	18000-18799	130000-134999	N.....	52000-52999	67000
O.....	18800-19499	150000-150999	O.....	53000-53999	
P.....	19500-20499	150000-154999	P.....	54000-54999	
Q.....	20500-20999		Q.....	55000-55999	
R.....	21000-21999	110000-114999	R.....	56000-56999	
S.....	22000-23999	116000-119999	S.....	57000-58999	
T.....	24000-24999	145000-149999	T.....	59000-59999	
U.....	25000-25499		U.....	60000-60999	
V.....	25500-25999	161500-161999	V.....	61000-61999	
W.....	26000-26999	80000- 84999	W.....	62000-64499	
X.....	27000-27499		X.....	64500-64999	
Y.....	27500-27999		Y.....	65000-65999	
Z.....	28000-28999		Z.....	66000-66999	

PLAN ADOPTED JULY 1, 1903.

Rigged Vessels.		Unrigged Vessels.	
Letter.	New number.	Letter.	New number.
A to Z.....	200000	A to Z.....	162000

STATUTORY LENGTH, BREADTH, DEPTH, AND HEIGHT OF VESSELS.

REVISED STATUTES, SECTION 4150.

The registry of every vessel shall express her length and breadth, together with her depth and the height under the third or spar deck, which shall be ascertained in the following manner: The tonnage deck, in vessels having three or more decks to the hull, shall be the second deck from below; in all other cases the upper deck of the hull is to be the tonnage deck. The length from the fore part of the outer planking on the side of the stem to the after part of the main stern-post of screw steamers and to the after part of the rudder-post of all other vessels measured on the top of the tonnage deck shall be accounted the vessel's length. The breadth of the broadest part on the outside of the vessel shall be accounted the vessel's breadth of beam. A measure from the underside of the tonnage-deck plank, amidships, to the ceiling of the hold (average thickness), shall be accounted the depth of hold. If the vessel has a third deck, then the height from the top of the tonnage-deck plank to the under side of the upper-deck plank shall be accounted as the height under the spar deck. All measurements to be taken in feet and fractions of feet, and all fractions of feet shall be expressed in decimals.

PART I.

ALPHABETICAL LIST

OF

MERCHANT SAILING VESSELS OF THE UNITED STATES.

1921.

ALPHABETICAL LIST

OF

MERCHANT SAILING VESSELS OF THE UNITED STATES.

[Steel vessels in SMALL CAPITALS, iron vessels in *italics*.]

ABBREVIATIONS:

Bk. = bark
Bkn. = barkentine
Bg. = brig
Bgn. = brigantine

Cat. = catboat
Ctn. = catamaran
Ctr. = cutter
Lgr. = lugger

Sch. = schooner
*Sch. = schooner-barge
Shp. = ship
Slp. = sloop

*Slp. = sloop-barge
Ywl. = yawl
y. = yacht
T. = tanker

⊙ = equipped with wireless apparatus.

† = Classified by American Bureau of Shipping. "Rebuilt," followed by year, indicates that year of building is unknown.

Official No.	Signal letters.	Rtg.	Name of vessel.	Gross tonnage.	Net tonnage.	Length.	Breadth.	Depth.	Crew.	When built.	Where built.	Home port (where permanent document issues).
A.												
105929		Sch.	A. Booth	71	56	<i>Feet.</i> 52.2	<i>Feet.</i> 23.4	<i>Feet.</i> 5.9	3	1880	Talbot County, Md.	Baltimore, Md.
106779		Sch.	A. Francis	5	5	42.2	10.0	2.9	1	1890	Atlantic, N. C.	Beaufort, N. C.
107481		Slp.	A. Phillips	7	7	37.5	14.4	2.6	1	1899	Fishing Creek, Md.	Annapolis, Md.
107402		Slp.	A. Wesley	5	5	36.0	13.0	3.0	2	1896	Fairmount, Md.	Do.
163811		Slp.	A. B. Clark	33	25	52.0	17.3	3.9	2	1893	Woolwich, Me.	Boothbay, Me.
145273		Sch.	A. B. King	594	594	177.0	32.0	12.5	6	1881	Marine City, Mich.	Buffalo, N. Y.
214775		Sch.	A. B. Newcomb	34	18	61.8	20.5	5.2	3	1917	Greenwich Piers, N. J.	Philadelphia, Pa.
107251		Slp.	A. C. Marshall	5	5	39.0	13.7	2.8	4	1896	James, Md.	Baltimore, Md.
106706		*Sch.	A. C. Tuxbury	679	645	181.0	35.0	13.0	6	1890	West Bay City, Mich.	Chicago, Ill.
106657		Slp.	A. E. Andrews	10	5	41.7	14.8	3.2	3	1889	Cambridge, Md.	Philadelphia, Pa.
107702	KRGP	Sch.	A. F. Coats	617	541	172.3	37.9	13.5	9	1901	Hooquiam, Wash.	Mobile, Ala.
215737	LJDV	*Sch.	A. H. Olwine	1,077	1,051	204.4	39.8	15.6	4	1917	Westlake, La.	Wilmington, Del.
106403		Sch.	A. H. Schulz	74	58	77.4	23.5	7.4	4	1872	Baltimore, Md.	Baltimore, Md.
106217		Sch.	A. J. Lawson	24	17	57.0	17.6	5.2	2	1893	Pocomoke City, Md.	Annapolis, Md.
105572		Sch.	A. J. Tubman	34	24	56.8	19.3	5.9	3	1875	Somerset County, Md.	Crisfield, Md.
106465		Slp.	A. L. Beard	5	5	25.9	12.2	3.4	1	1883	Greenpoint, N. Y.	Bridgeport, Conn.
107579	KPWS	Sch.	A. M. Nicholson	136	100	105.0	24.6	10.4	25	1900	Essex, Mass.	New Bedford, Mass.
107134		Slp.	A. M. Townsend	7	7	40.7	13.5	3.2	2	1894	Fairmount, Md.	Crisfield, Md.
106561		Sch.	A. W. Wright	530	507	169.7	33.3	10.8	6	1890	East Saginaw, Mich.	Port Huron, Mich.
217604	LQDS	Sch.	A. Ernest Mills	946	841	190.3	37.4	19.0	9	1919	Stockton Springs, Me.	Boston, Mass.
86485		*Sch.	Abbie	265	265	141.3	25.6	13.5	1	1899	New Brunswick, N. J.	Perth Amboy, N. J.
106060	JVWF	Sch.	Abbie C. Stubbs	345	295	130.0	32.2	12.0	6	1882	New Haven, Conn.	New York, N. Y.
106218	KBSV	Sch.	Abbie S. Walker	190	154	103.7	28.7	8.5	4	1883	Jonesboro, Me.	Bridgeport, Conn.
106318	JNJV	Sch.	Abel W. Parker	202	148	116.1	32.2	7.9	4	1873	Boothbay, Me.	Wilmington, Del.
220835	MBWK	*Sch.	Aberfoell	2,452	2,429	267.3	46.0	23.6	5	1919	Moss Point, Miss.	Gulfport, Miss.
106117	JWNF	Shp.	Abner Coburn	1,972	1,878	225.0	43.2	18.5	19	1882	Bath, Me.	San Francisco, Cal.
201152		Sch.	Aodian	18	10	52.3	18.5	3.8	4	1904	Biloxi, Miss.	Gulfport, Miss.
216349		Sch.	Achilles	33	26	57.6	19.7	3.6	1	1918	Orange, Tex.	Do.
211094	LCVB	Slp. y.	Acushla	33	25	57.0	14.5	9.2	5	1913	Bristol, R. I.	New York, N. Y.
107715		Slp.	Ada	6	6	41.0	13.5	3.5	1	1901	Exmore, Va.	Norfolk, Va.
107701		Slp.	Ada Bozman	6	6	38.5	13.5	3.0	2	1901	Orle, Md.	Reedville, Va.
106818		Sch.	Ada Foster	7	7	44.0	11.9	3.3	1	1891	Smyrna, N. C.	Beaufort, N. C.
213701		Slp.	Ada Mae	9	9	32.5	12.2	3.0	2	1915	Rose Bay, N. C.	Washington, N. C.
107323		Slp.	Ada May	8	8	42.0	14.0	3.2	4	1897	Pocomoke City, Md.	Reedville, Va.
106655		Sch.	Ada J. Campbell	139	132	91.3	26.5	8.1	3	1889	Westerly, R. I.	Do.
204202		Slp.	Ada M. McNeill	9	8	36.2	14.6	3.5	1	1907	New Haven, Conn.	New Haven, Conn.
107424		Sch.	Adam Weber	64	64	73.9	24.2	5.6	2	1898	Tottenville, N. Y.	Perth Amboy, N. J.
107000		Slp.	Addie B.	26	25	52.5	17.3	3.9	1	1893	Woolwich, Me.	Boothbay, Me.
107391		Slp.	Addie Branford	7	7	42.1	14.2	3.4	-2	1898	Inverness, Md.	Reedville, Va.
106786		Slp.	Addie G.	6	5	29.5	13.2	3.3	1	1890	Patchogue, N. Y.	Patchogue, N. Y.
107909		Sch.	Addie Handy	6	6	45.1	12.7	3.4	2	1901	East Creek, Md.	Alexandria, Va.
107840		Sch.	Addie Mills	33	25	67.5	18.8	5.0	3	1903	Cambridge, Md.	Baltimore, Md.
106356		Slp.	Addie R.	11	10	34.0	13.5	3.3	1	1873	Sayville, N. Y.	Bridgeport, Conn.

¹ Formerly schooner Teutonia.

² Formerly schooner-barge George Hughes.

MERCHANT SAILING VESSELS OF THE UNITED STATES—Continued.

Official No.	Signal letters.	Rig.	Name of vessel.	Gross tonnage.	Net tonnage.	Length.			Depth.	Crew.	When built.	Where built.	Home port (where permanent document issues).
						Feet.	Feet.	Feet.					
107249		Sch.	Addie A. Todd	6	5	40.5	12.3	2.7	4	1896	Bishops Head, Md.	Crisfield, Md.	
107626		Sch.	Addie B. Robbins	30	18	56.0	19.3	5.7	6	1901	Greenwich, N. J.	Philadelphia, Pa.	
106750	KHFG	Sch.	Addie P. McFadden	251	199	125.2	30.1	8.1	5	1890	Bath, Me.	Boston, Mass.	
201527	KTMB	Sch.	Addison E. Bullard	1,485	1,223	218.6	42.7	19.9	11	1904	Rockport, Me.	Mobile, Ala.	
107498		Slp.	Addranet	6	6	40.0	12.8	3.0	3	1899	Orlole, Md.	Baltimore, Md.	
1966		Slp.	Adelaide	10	9	32.0	12.0	3.0	6	1870	Yorktown Va.	Crisfield, Md.	
107320		Sch.	Adele K. Bosley	54	54	71.9	23.5	5.2	4	1897	Taylor's Island, Md.	Annapolis, Md.	
205775		Slp.	Adell Phoebeus	9	8	43.0	14.2	3.0	4	1908	Orlole, Md.	Crisfield, Md.	
107704		Slp.	Adith	6	6	37.3	13.6	2.7	4	1901	Crapo, Md.	Do.	
106359		Sch.	Admiral	41	28	60.8	20.6	6.6	6	1885	Baltimore, Md.	Philadelphia, Pa.	
107509		Sch.	Admiral	29	29	61.0	19.2	4.6	1	1399	Beaufort, N. C.	Wilmington, N. C.	
107389		Slp.	Admiral Dewey	8	8	41.2	14.3	3.5	2	1898	Crisfield, Md.	Annapolis, Md.	
106862		*Sch.	Adoua	25	18	50.0	19.8	4.5	3	1891	Fowl River, Ala.	New Orleans, La.	
106676		Sch.	Adriatic	915	869	202.0	34.7	16.6	2	1889	West Bay City, Mich.	Milwaukee, Wis.	
107820		Sch.	Adrienne G. D.	40	27	65.7	20.6	4.9	5	1903	Madisonville, La.	New Orleans, La.	
206799		Sch.	Aegina	18	13	47.0	15.9	5.9	7	1909	Tarpon Springs, Fla.	Tampa, Fla.	
209770		Sch.	Aegina	40	30	57.0	22.5	8.0	4	1912	do.	Do.	
106765		Slp.	Aeneid	11	11	38.0	14.0	3.6	1	1890	New Orleans, La.	Port Lavaca, Tex.	
105822		Sch.	Aetna	44	35	72.0	16.4	8.0	3	1878	San Francisco, Cal.	San Francisco, Cal.	
106413		Sch.	Agnes	44	42	62.4	22.8	4.9	1	1896	do.	Do.	
106905		Sch.	Agnes	10	9	50.5	13.7	3.4	3	1392	Fairmount, Md.	Crisfield, Md.	
107407		Slp.	Agnes	10	10	45.5	14.4	3.1	4	1898	Tilghman Island, Md.	Baltimore, Md.	
105716		Sch.	Agnes Belle	29	28	58.4	18.3	6.6	6	1877	Millbridge, Me.	Tampa, Fla.	
105089		Sch.	Agnes Mabel	29	27	54.7	18.7	4.7	2	1871	Eden, Me.	Bangor, Me.	
107074	KLVD	Sch.	Agnes S. Quillin	197	187	126.5	23.9	7.8	4	1894	Bethel, Del.	Baltimore, Md.	
212959		Slp.	Agulla Del Mar	7	7	30.0	13.8	4.8	3	1914	Nagabo, P. R.	St. Thomas, V. I.	
105805		Sch.	Agu Naut	16	15	44.4	17.4	4.0	3	1878	Crisfield, Md.	Crisfield, Md.	
106922		Slp.	Ajax	90	86	77.3	25.7	5.5	2	1892	Kennebunk, Me.	Portland, Me.	
201431		Slp.	Alabama	6	6	39.0	13.7	3.0	2	1904	Hunting Creek, Va.	Norfolk, Va.	
202761		Sch.	Alabama	27	17	50.2	16.2	4.1	5	1906	Dellele, Miss.	New Orleans, La.	
209459	LCGK	Sch.	Alabama	120	120	94.4	24.7	13.0	6	1911	Essex, Mass.	Mobile, Ala.	
1561	JFBV	Sch.	Alaska	173	164	102.0	23.1	9.1	4	1867	East Machias, Me.	Machias, Me.	
30009		*Sch.	Albany	6599	634	174.9	31.9	14.0	4	1899	Noank, Conn.	New York, N. Y.	
107497		Slp.	Albatross	10	10	40.0	13.8	2.7	4	1899	Cambridge, Md.	Baltimore, Md.	
106547	KIFM	Slp.	Albert Baldwin	123	117	86.0	27.2	7.3	6	1890	Essex, Mass.	Gloucester, Mass.	
107226	KMRT	Sch.	Albert Meyer	459	398	156.0	20.0	11.9	9	1896	Fairhaven, Cal.	Mobile, Ala.	
107314		Slp.	Albert Parks	6	6	40.0	13.7	3.0	4	1897	Wingate, Md.	Crisfield, Md.	
219916	LWJB	Sch.	Albert D. Cummins	1,163	1,081	189.5	41.1	19.7	8	1920	Beaumont, Tex.	Philadelphia, Pa.	
215632	LHWF	Sch.	Albert F. Paul	735	661	174.5	37.0	14.4	3	1917	Millford, Del.	Baltimore, Md.	
106713		Sch.	Albert G. Mulford	15	9	44.7	16.0	4.4	5	1890	Bridgeon, N. J.	Philadelphia, Pa.	
212549	LDNW	Sch.	Albert H. Willis	567	487	157.7	34.1	14.2	7	1914	Phippsburg, Me.	Boston, Mass.	
106310		Slp.	Albert W. Cook	10	9	43.1	14.6	3.1	5	1884	Cambridge, Md.	Baltimore, Md.	
204036	KWBQ	Sch.	Albert W. Robinson	493	423	163.0	34.7	12.0	2	1907	Sharptown, Md.	New York, N. Y.	
106113		Sch.	Alberta	77	72	78.2	25.3	6.3	4	1882	Baltimore, Md.	Cape Charles, Va.	
106289		Sch.	Albertine	50	48	63.5	23.8	5.5	2	1894	San Francisco, Cal.	San Francisco, Cal.	
220923	MCFR	Sch.	Alcaeus Hooper	1,305	1,202	207.2	41.0	22.0	8	1921	Stockton Springs, Me.	Boston, Mass.	
107447		Sch.	Alcina	81	53	83.5	23.0	9.4	11	1899	Essex, Mass.	Pensacola, Fla.	
107600		Slp.	Aldeen	5	5	35.0	12.0	3.4	2	1899	Crisfield, Md.	Crisfield, Md.	
106039		Sch.	Alert	66	63	71.7	21.3	6.1	3	1881	Bethel, Del.	Wilmington, Del.	
107794	KSEJ	Sch.	Alert	623	548	174.5	37.9	13.9	10	1902	Hoquiam, Wash.	San Francisco, Cal.	
107428		Slp.	Alerta	7	5	39.5	13.0	3.3	4	1896	Pocomoke City, Md.	Crisfield, Md.	
107046		Sch.	Alexander Bond	32	30	65.5	19.0	5.4	3	1893	St. Michaels, Md.	Newport News, Va.	
217237		*Sch.	ALEXANDER HOLLEY	2,721	2,553	361.5	46.0	22.0	8	1896	Superior, Wis.	Duluth, Minn.	
217389	LPGQ	Sch.	Alexander H. Erickson	970	890	197.0	39.3	15.4	10	1918	Seaford, Del.	New York, N. Y.	
105912		Sch.	Alexine	10	6	41.0	14.6	4.3	2	1880	Solomons Island, Md.	Crisfield, Md.	
217256		Sch.	Alfred	27	19	57.6	19.4	4.1	5	1918	Pascagoula, Miss.	Gulfport, Miss.	
107242		*Sch.	ALFRED KRUPP	3,259	3,124	352.0	44.2	22.3	8	1896	Chicago, Ill.	Duluth, Minn.	
202518		Slp.	Alfred J. Lewis	7	5	41.5	13.5	2.5	2	1905	Hopkins, Va.	Reedville, Va.	
106740	KHDL	Slp. y.	Alga	22	21	48.5	14.1	8.6	3	1888	Boston, Mass.	Portland, Me.	
107815		Slp.	Alger	8	6	37.8	12.8	3.0	1	1902	Davis, N. C.	Washington, N. C.	
106015		Sch.	Algeria	10	9	36.6	12.8	3.3	1	1881	Smyrna, N. C.	Manteo, N. C.	
202642		Sch.	Algoma	44	18	75.0	19.4	8.2	7	1905	Milton, Fla.	Pensacola, Fla.	
216404		Ywly.	Algonkin	19	19	45.0	13.5	5.5	2	1913	West De Pere, Wis.	Milwaukee, Wis.	
202421		Sch.	Algonquin	17	9	50.3	18.8	3.6	5	1905	Bloxzi, Miss.	New Orleans, La.	
520		Sch.	Allice	14	14	38.8	15.2	4.4	4	1866	Key West, Fla.	Key West, Fla.	
105396	JPSW	Sch.	Allice	232	220	115.0	31.3	10.4	7	1874	Beans Point, Wash.	Seattle, Wash.	
105607		Sch.	Allice	5	5	31.2	10.6	3.9	2	1876	Kennebunk Me.	Portsmouth, N. H.	
105999		Sch.	Allice	307	291	137.3	30.3	9.8	6	1881	Manitowoc, Wis.	Port Arthur, Tex.	
106760	KHWV	*Sch.	Allice	639	615	162.4	33.8	15.3	3	1890	Boston, Mass.	Boston, Mass.	
107800		Slp.	Allice	9	5	47.0	15.6	3.5	4	1902	Belhaven, N. C.	Elizabeth City, N. C.	
207414	LBMH	Slp. y.	Allice	17	14	47.0	12.0	7.0	3	1910	Boston, Mass.	Bridgeport, Conn.	
211332	LDBP	Sch. y.	Allice	16	1	631.3	11.2	6.5	2	1913	New York, N. Y.	Cape Vincent, N. Y.	
209262		Slp.	Allice	8	7	38.0	13.6	3.3	3	1906	Hunting Creek, Va.	Crisfield, Md.	
223369		Slp.	Allice	16	16	46.0	17.0	4.7	4	1920	Fajardo, P. R.	San Juan, P. R.	
106959		Slp.	Allice Booth	9	9	45.7	11.8	3.6	2	1892	Chesmans Creek, Va.	Richmond, Va.	
106124		Sch.	Allice Bramble	10	9	40.0	13.0	3.6	4	1882	Easton, Md.	Baltimore, Md.	
105186		Sch.	Alice Cory	45	34	61.5	22.0	5.8	3	1872	Baltimore, Md.	Do.	
106899	KLBS	Sch.	Alice Cooke	782	722	185.6	39.0	15.4	11	1891	Port Blakeley, Wash.	Honolulu, Hawaii.	

1 Formerly schooner-yacht Lebus.

MERCHANT SAILING VESSELS OF THE UNITED STATES—Continued.

Official No.	Signal letters.	Rlg.	Name of vessel.	Gross tonnage.	Net tonnage.	Length.	Breadth.	Depth.	Crew.	When built.	Where built.	Home port (where permanent document issues).
						Feet.	Feet.	Feet.				
106256		Sch.	Alice Hodges	69	66	76.0	23.2	6.5	3	1873	Baltimore, Md.	Baltimore, Md.
106463		Sch.	Alice Langrall	10	9	53.4	14.6	5.5	5	1889	Madison, Md.	Do.
106662		Sch.	Alice M.	10	10	36.0	12.8	5.5	2	1875	Blue Point, N. Y.	Perth Amboy, N. J.
1383		Sch.	Alice McGuigin	32	21	60.6	21.8	6.4	2	1859	Pearl River, Miss.	Gulfport, Miss.
107056		Sch.	Alice Moore	28	27	64.5	17.5	5.5	6	1893	Baltimore, Md.	Baltimore, Md.
105471		Sch.	Alice B. Norris	662	589	194.0	32.4	13.2	6	1872	Milwaukee, Wis.	Chicago, Ill.
107799		Sch.	Alice M. Bradley	9	9	47.0	15.6	5.5	5	1902	Belhaven, N. C.	Elizabeth City, N. C.
107911	KMPL	Sch.	Alice M. Colburn	1,603	1,434	225.1	43.3	30.4	10	1886	Bath, Me.	New York, N. Y.
202520		Sch.	Alice S. Wentworth	68	65	73.2	23.7	6.1	2	1905	Wells, Me.	Vineyard Haven, Mass.
107379		Sch.	Alice V. Taves	6	6	39.2	13.9	4.5	2	1897	Crisfield, Md.	Reedville, Va.
201655	KTPC	Sch.	Alice May Davenport	1,144	952	194.6	39.4	18.3	0	1905	Bath, Me.	New York, N. Y.
105343		Sch.	Alice and Anna	49	33	60.5	22.5	6.5	3	1874	Milford Haven, Va.	Baltimore, Md.
107476		Sch.	Alice and Mary	20	13	46.0	12.0	5.5	4	1874	Leesburg, N. J.	Philadelphia, Pa.
219602	LVPK	Bkn.	Alicia Haviside	2,285	2,132	266.5	46.0	24.1	17	1919	Esnoa, Cal.	San Francisco, Cal.
106379		Sch.	Alida Hearn	28	28	56.4	18.7	5.2	1	1885	Pocomoke City, Md.	Patchogue, N. Y.
106628		Sch.	Alida Wood	8	8	50.2	13.3	3.2	1	1899	Patchogue, N. Y.	Bridgeport, Conn.
106307	KORL	Sch.	Allanwide	477	393	153.9	34.0	12.2	1	1884	Verona, Me.	New York, N. Y.
1939		Sch.	Allen Gurney	169	161	92.0	27.0	8.5	3	1867	Rondout, N. Y.	Calais, Me.
105253		Sch.	Alletta L. Hamilton	97	92	84.4	25.5	6.6	3	1873	Yarmouth, Me.	Boston, Mass.
106463		Sch.	Ally Hay	6	6	31.0	12.3	3.3	1	1887	Patchogue, N. Y.	Bridgeport, Conn.
107380		Sch.	Alma	6	6	38.3	14.3	2.8	1	1898	Fishing Creek, Md.	Reedville, Va.
107872		Sch.	Alma Stubbs	36	36	69.7	20.9	6.3	3	1901	Sharptown, Md.	Do.
107510		Sch.	Alma White	8	10	52.6	16.5	3.8	2	1899	Mount Pleasant, N. C.	Washington, N. C.
1265		Sch.	Almeda	121	12	47.8	17.7	4.8	5	1853	Islip, N. Y.	Philadelphia, Pa.
106285		Sch.	Almira Cox	18	10	46.0	16.8	4.8	4	1884	Leesburg, N. J.	Do.
107677	KRFH	Sch.	Alpena	970	833	206.0	40.7	16.5	7	1901	Port Blakely, Wash.	Mobile, Ala.
107136		Sch.	Alphonse	25	15	54.0	21.2	3.9	3	1894	Moreau, Miss.	Gulfport, Miss.
212438		Sch.	Alta	11	11	32.4	15.6	4.0	1	1914	Oakland, Cal.	Los Angeles, Cal.
213305	LFKH	Bkn.	Altra	1,381	1,262	236.0	44.2	18.1	13	1900	Port Glasgow, Scotland	San Francisco, Cal.
219864		Sch.	Altagracia	11	11	39.8	14.3	4.9	3	1920	Mayaguez, P. R.	San Juan, P. R.
107214	KVPB	Sch.	Altair	66	56	72.0	21.2	8.0	4	1896	Port Townsend, Wash.	San Francisco, Cal.
-211560	LDFM	Sch.	Altamaha	94	92	181.4	40.0	15.4	3	1913	Wilmington, Del.	New York, N. Y.
106715	KHBN	Sch.	Altana M. Jagger	132	125	102.4	22.0	7.8	3	1890	do.	Providence, R. I.
202579		Sch.	Althea	26	19	55.0	19.9	4.0	5	1905	Huntsboro, Miss.	Gulfport, Miss.
107630	KQBJ	Sch.	Alumna	696	644	189.1	40.0	15.6	9	1901	North Bend, Ore.	San Francisco, Cal.
107620	KQPB	Sch.	Alvena	772	687	196.4	39.7	14.3	9	1901	Fairhaven, Cal.	Do.
108902		Sch.	Alwidia O. Eaton	68	65	72.0	23.6	6.2	4	1878	Cambridge, Md.	Baltimore, Md.
108621		Sch.	Amanda B. Lore	47	13	46.0	17.3	4.6	5	1876	Port Norris, N. J.	Philadelphia, Pa.
106304		Sch.	Amanda F. Lewis	21	33	67.0	22.3	6.5	4	1884	Madison, Md.	Reedville, Va.
107310		Sch.	Amanda W. Fillmore	9	9	52.4	14.8	3.2	2	1897	Oriole, Md.	Crisfield, Md.
666		Sch.	Amazon	48	46	55.0	23.5	6.1	1	1854	Greenpoint, N. Y.	New York, N. Y.
107726	KRND	Bkn.	Amazon	1,167	1,105	209.0	42.5	19.0	14	1902	Benicia, Cal.	Do.
106507	KJTB	Sch.	Ambrose Snow	80	76	82.5	21.5	9.8	2	1888	Brooklyn, N. Y.	New Bedford, Mass.
105685		Sch.	Amelia	24	23	46.0	20.0	4.1	1	1877	Vallejo, Cal.	San Francisco, Cal.
107150		Sch.	Amelia	11	11	46.4	13.4	3.1	5	1895	Havre de Grace, Md.	Wilmington, Del.
23049		Sch.	Amelia D. Riggin	27	13	51.6	17.6	5.3	6	1867	Greenport, N. Y.	Philadelphia, Pa.
107269		Sch.	America	97	97	91.2	23.0	11.2	12	1897	Gloucester, Mass.	New Bedford, Mass.
221453		Sch.	American	137	93	107.6	25.0	11.5	25	1921	Essex, Mass.	Gloucester, Mass.
105444		Sch.	American Eagle	15	14	43.8	15.2	4.0	1	1874	Accomac County, Va.	Newport News, Va.
107581		Sch.	American Girl	17	13	48.0	16.9	3.8	5	1900	Biloxi, Miss.	Gulfport, Miss.
107734		Sch.	Amerigo	29	25	61.0	19.2	4.3	2	1902	Islip, N. Y.	Cape Charles, Va.
205281		Sch.	Amistad	6	6	30.0	11.7	4.2	3	1908	Boqueron, P. R.	San Juan, P. R.
214162		Sch. y.	Amorilla	41	35	68.0	16.5	9.3	6	1916	Boston, Mass.	Albany, N. Y.
161910	KRNG	Bkn.	Amos Pegg	685	621	157.2	30.5	17.6	7	1877	Elsiebeth, Germany	New York, N. Y.
209296		Sch.	Amparito	6	6	33.4	10.7	4.6	7	1911	Catano, P. R.	San Juan, P. R.
207205		Sch.	Amparo	6	6	32.5	12.2	3.9	3	1910	Boqueron, P. R.	Do.
202252		Sch.	AMPERE	698	628	156.0	34.5	16.0	3	1905	Newburgh, N. Y.	New York, N. Y.
107642		Sch.	Amy Goldstrom	8	8	43.0	14.5	3.2	4	1901	Deale Island, Md.	Crisfield, Md.
212660		Sch.	Amy Mister	11	25	57.0	19.7	5.6	6	1914	Oriole, Md.	Do.
105006		Sch.	Amy Wilson	47	45	67.5	21.0	6.6	6	1870	Boothbay, Me.	Pensacola, Fla.
106829		Sch.	Anaconda	42	40	84.0	16.8	9.1	2	1891	Seattle, Wash.	Seattle, Wash.
215802		Sch.	Anais	27	18	56.7	19.1	4.1	5	1917	Pascagoula, Miss.	Gulfport, Miss.
107703		Sch.	Ana Maria	25	25	58.7	16.2	5.7	3	1878	Vega Baja, P. R.	San Juan, P. R.
219313	LTWP	Sch.	Anandale	1,630	1,530	227.0	42.3	22.8	10	1919	Sharptown, Md.	New York, N. Y.
219004	LTDH	Sch.	Anastasia	1,313	1,212	228.1	37.0	19.3	6	1919	Jacksonville, Fla.	Philadelphia, Pa.
220817	MBVS	Sch.	Andrew McDonald	2,218	2,138	267.3	46.0	26.6	8	1919	Stonington, Conn.	New York, N. Y.
107305		Sch.	Andrews Brothers	9	9	45.0	15.3	3.3	7	1897	Crapo, Md.	Baltimore, Md.
214720	LGRT	Sch.	Angel	340	284	111.0	26.6	9.9	2	1897	Portland, Ore.	Los Angeles, Cal.
106519		Sch.	Angelina	41	28	67.5	20.5	4.8	5	1887	Bonfouca, La.	New Orleans, La.
205418		Sch.	Angelita	6	6	34.0	10.6	4.0	3	1906	Guanica, P. R.	San Juan, P. R.
107536		Sch.	Angielena	40	40	62.0	18.4	7.6	6	1900	Gloucester, Mass.	Pensacola, Fla.
106214		Sch.	Angie and Clena	10	9	45.6	14.6	3.4	5	1883	St. Michaels, Md.	Baltimore, Md.
200442		Sch.	Anita D.	40	29	69.0	21.0	4.8	4	1903	Madisonville, La.	New Orleans, La.
213649		Sch.	Anka	285	285	142.6	31.6	8.4	2	1915	West Lake, La.	Port Arthur, Tex.
819		Sch.	Ann Amelia	15	14	38.6	15.0	4.0	2	1867	Staten Island, N. Y.	Perth Amboy, N. J.
418		Sch.	Ann Gertrude	14	13	40.0	15.2	4.3	1	1851	Patchogue, N. Y.	Bridgeport, Conn.

† Formerly British bark Alta.

‡ Formerly sloop Starlight.

§ Formerly

(a) Norwegian bark Vineta.

(b) British bark Vineta.

(c) American bark Vineta.

¶ Formerly Spanish schooner Ana Maria.

MERCHANT SAILING VESSELS OF THE UNITED STATES—Continued.

Official No.	Signal letters.	Rtg.	Name of vessel.	Gross tonnage.	Net tonnage.	Length.	Breadth.	Depth.	Crew.	When built.	Where built.	Home port (where permanent document issues).
						Feet.	Feet.	Feet.				
107062		Sch.	Ann C. Stuart	60	47	59.4	22.2	5.7	2	1893	Ellsworth, Me.	Ellsworth, Me.
105562		Slp.	Anna	8	8	34.5	16.4	3.8	4	1875	Tobacco Stok, Md.	Baltimore, Md.
103165		Sch.	Anna Camp	83	78	82.0	23.5	7.0	4	1883	Goshen, N. J.	Providence, R. I.
107603		Sch.	Anna E.	17	17	60.0	17.5	3.8	2	1900	St. Michaels, Md.	Crisfield, Md.
215336		Sch.	Anna Eve	28	19	54.5	18.8	4.4	5	1917	Biloxi, Miss.	Gulport, Miss.
1658		Sch.	Anna Lloyd	60	57	80.0	22.0	5.0	3	1863	Somerset County, Md.	Baltimore, Md.
105093		Sch.	Anna P. Chase	10	9	38.0	11.2	3.2	2	1872	Shelton, Md.	Washington, D. C.
201306	KTJP	Sch.	Anna M. Hudson	338	299	133.5	31.8	10.0	6	1904	Bethel, Del.	Tampa, Fla.
106994		Sch.	Anna M. Newcomb	24	15	51.6	16.7	4.9	4	1893	Leesburg, N. J.	Philadelphia, Pa.
106014		Sch.	Anna M. Robbins	25	14	52.5	17.8	5.3	5	1891	Dorchester, N. J.	Do.
207312	LBKG	Sch.	Anna R. Heldritter	694	610	185.0	37.1	13.5	8	1910	Sharptown, Md.	Newark, N. J.
205629		Slp.	Anna May Rich	15	11	50.8	16.1	4.0	5	1908	Ortolo, Md.	Crisfield, Md.
212725	LDVJ	Bk.	Anna Maria D'Abundo	954	840	209.0	33.3	21.6	12	1903	East Hamare, Italy	Mobile, Ala.
22001		Sch.	Anna M. D. Roohie	63	60	78.0	23.5	5.0	4	1855	Dorchester County, Md.	Baltimore, Md.
105865		Slp.	Annabell	6	6	30.0	12.0	3.0	1	1879	Greenport, N. Y.	Greenport, N. Y.
216084	LJVM	*Sch.	Annapolis	1,371	1,257	228.7	40.0	16.0	2	1918	Wilmington, Del.	Baltimore, Md.
219991	LWHP	Ikkn.	Anne Comyn	2,205	2,137	266.5	46.0	24.1	17	1918	Rolph, Cal.	San Francisco, Cal.
105859		Sch.	Anne E. Willey	25	23	52.4	18.8	4.8	2	1879	Dorchester County, Md.	Baltimore, Md.
220817	MBVS	*Sch.	Andrew McDonald	2,218	2,138	267.3	46.0	23.6	8	1919	Stonington, Conn.	New York, N. Y.
107804		Slp.	Annette	6	6	34.2	12.6	2.7	6	1902	Golden Hill, Md.	Crisfield, Md.
1946		Sch.	Annie	17	16	41.0	16.0	4.8	8	1870	Key West, Fla.	Key West, Fla.
106201		Sch.	Annie	17	11	53.9	16.4	4.8	2	1883	Pocomoke City, Md.	Crisfield, Md.
107297		Slp.	Annie	7	7	33.3	13.2	3.2	1	1897	Whitehaven, Md.	Do.
200426	KSRH	*Sch.	Annie	1,098	989	221.0	35.5	18.1	6	1903	Bath, Me.	Boston Mass.
107344		Slp.	Annie A.	12	9	36.6	14.2	4.8	1	1898	Half Moon, Ga.	Savannah, Ga.
105144		Sch.	Annie Belle	84	71	82.5	24.0	6.5	4	1872	Salisbury, Md.	Baltimore, Md.
105509		Sch.	Annie Belle	63	59	77.8	23.0	6.7	3	1875	Federalburg, Md.	Do.
107356		Slp.	Annie Bennett	10	10	46.6	15.8	3.6	5	1898	Inverness, Md.	Crisfield, Md.
106888		Sch.	Annie E.	72	68	71.0	25.6	6.9	5	1891	Alameda, Cal.	Honolulu, T. H.
200477		Slp.	Annie Flwood	7	6	34.0	15.3	2.6	1	1903	Mount Pleasant, N. C.	Washington, N. C.
107805		Slp.	Annie F.	7	7	36.0	14.1	3.6	4	1902	Ewell, Md.	Crisfield, Md.
107802		Slp.	Annie Gertrude	11	11	43.0	10.4	4.1	5	1902	Hopkins, Va.	Do.
9942		Sch.	Annie Holmes	18	11	45.2	17.0	4.4	4	1871	Riverhead, N. Y.	Philadelphia, Pa.
210636		Slp.	Annie Lee	13	11	42.0	15.4	3.5	2	1912	Youngs Creek, Va.	Crisfield, Md.
106072		Sch.	Annie Louise	49	47	66.5	21.8	4.4	2	1882	Kennebunk, Me.	Patchogue, N. Y.
107484		Sch.	Annie Mackie	10	10	49.1	16.0	3.0	5	1899	Biloxi, Miss.	Gulport, Miss.
107609		Sch.	Annie Mallena	19	12	47.0	16.2	3.8	3	1900	Pass Christian, Miss.	Do.
1943		Sch.	Annie May	27	19	63.2	22.3	4.7	4	1870	Accomac County, Va.	Philadelphia, Pa.
107521		Sch.	Annie May	34	24	54.6	19.3	4.9	3	1899	Colonels Island, Ga.	Savannah, Ga.
107287		Sch.	Annie Mills	15	15	54.5	16.6	3.8	2	1897	Taylor's Island, Md.	Baltimore, Md.
107480		Sch.	Annie Redding	17	11	49.0	16.7	3.6	3	1899	Biloxi, Miss.	Gulport, Miss.
105681		Sch.	Annie Ross	9	9	50.4	11.0	2.8	3	1876	Somerset County, Md.	Baltimore, Md.
107711		Sch.	Annie Strong	21	19	51.2	17.5	3.2	3	1901	Shellbanks, Ala.	Gulport, Miss.
106799		Slp.	Annie V.	6	6	29.5	13.4	4.0	1	1890	Patchogue, N. Y.	Patchogue, N. Y.
107690		Slp.	Annie White	5	5	38.7	12.9	3.0	4	1901	Ortolo, Md.	Crisfield, Md.
106656	KGRH	Sch.	Annie B. Mitchell	463	397	145.3	34.1	11.9	6	1899	Madison, Conn.	New London, Conn.
106831		Sch.	Annie C. Johnson	32	21	59.0	20.6	5.4	6	1891	Solomon, Md.	Philadelphia, Pa.
215684	LJCG	Sch.	Annie C. Ross	791	686	175.5	38.2	14.0	8	1917	Bath, Me.	Boston, Mass.
107160		Sch.	Annie E. Edwards	61	39	72.8	22.6	6.2	2	1895	Tottenville, N. Y.	Baltimore, Md.
107315		Slp.	Annie E. Todd	6	6	40.7	13.9	2.9	4	1897	Bishops Head, Md.	Crisfield, Md.
105605	JRQW	Sch.	Annie E. Webb	101	96	92.0	25.1	6.1	4	1876	Northport, N. Y.	Baltimore, Md.
107321		Sch.	Annie L. Sterling	8	8	45.7	13.1	3.4	1	1897	Crisfield, Md.	Perth Amboy, N. J.
107307	KNDL	Sch.	Annie M. Campbell	565	485	168.4	37.6	12.8	8	1897	Port Blakely, Wash.	San Francisco, Cal.
203539	KVPR	Sch.	Annie M. Murphy	589	481	165.4	36.1	12.9	6	1906	Millbridge, Me.	Mobile, Ala.
106863		Sch.	Annie M. Preble	102	97	82.5	24.2	7.3	2	1891	Addison, Me.	Boothbay, Me.
212573	LDPT	Slp.	ANNIE M. REID	2,165	2,079	291.3	42.2	24.0	26	1892	Glasgow, Scotland.	San Francisco, Cal.
217610	L PWT	Bkn.	Annie M. Rolph	1,393	1,226	231.4	43.5	18.6	13	1919	Rolph, Cal.	Do.
105273	JNBP	Sch.	Annie P. Chase	256	227	121.6	32.4	10.0	6	1873	Alna, Me.	Machias, Me.
206121		Sch.	Annie R. Shillingsburg	45	30	69.5	20.8	5.7	14	1909	Greenwich, N. J.	Philadelphia, Pa.
107519		Sch.	Annie Lena White	13	7	45.0	16.0	3.1	1	1899	Lake Landing, N. C.	Washington, N. C.
106825	KJNB	Sch.	Annie and Reuben	128	122	87.1	26.4	6.8	5	1891	Bath, Me.	Stonington, Me.
818		Slp.	Anslay Bedell	10	9	36.0	13.8	3.9	2	Perth Amboy, N. J.
1832		Sch.	Antelope	37	36	66.0	18.5	6.8	4	1861	Hampton, Va.	Greenport, N. Y.
200718	KSWJ	Sch.	Anthony D. Nichols	660	564	172.0	36.6	13.5	9	1904	Bath, Me.	New York, N. Y.
201618		Sch.	Apache	20	13	50.3	16.4	3.7	5	1904	Handsboro, Miss.	Mobile, Ala.
212742		Slp.	Apollo	34	23	55.8	19.8	5.5	3	1914	Solomons, Md.	Annapolis, Md.
109253		Sch.	Arabelle	26	16	52.0	17.5	5.3	6	1911	Dorchester, N. J.	Philadelphia, Pa.
167645		*Sch.	Aranas	1,312	1,210	220.0	37.2	20.5	5	1919	Houston, Tex.	Baltimore, Md.
215199	LLJC	Ship	ARAPANOE	2,163	2,061	276.8	40.2	24.0	14	1892	Port Glasgow, Scotland	Seattle, Wash.
202640		Sch.	Arapahoe	16	7	49.6	18.1	3.2	2	1905	Biloxi, Miss.	Mobile, Ala.
215936		Sch.	Arcadia	35	29	58.6	19.3	4.2	2	1918	Orange, Tex.	New Orleans, La.
210839		Sch.	Arcas	84	50	93.2	22.3	11.0	15	1912	Essex, Mass.	Galveston, Tex.
106549		Sch.	Arenac	521	496	178.6	34.5	12.7	4	1888	St. Clair, Mich.	New York, N. Y.

1 Formerly (a) Italian bark Anna Maria D'Abundo.
 (b) British bark Anna Maria D'Abundo.

2 Formerly schooner (a) Sebastapol.
 (b) Hattie C. Wheatley.

3 Formerly sloop Friendly.
 4 Formerly schooner James T. Maxwell, Jr.

5 Formerly (a) Bark Howard D. Troop.
 (b) British bark Annie M. Reid.

6 Formerly (a) German ship S teinbek.
 (b) American ship Northern Light.

MERCHANT SAILING VESSELS OF THE UNITED STATES—Continued.

Official No.	Signal letters.	Rig.	Name of vessel.	Gross tonnage.	Net tonnage.	Length.	Breadth.	Depth.	Crew.	When built.	Where built.	Home port (where permanent document issues).
						Feet.	Feet.	Feet.				
105045		Sch.	Arianna Bateman	63	60	77.0	23.4	6.2	5	1871	Oxford, Md.	Baltimore, Md.
201479		Sch.	Ariola	50	20	73.3	20.0	8.2	6	1904	Milton, Fla.	Pensacola, Fla.
107141		Sch.	Armida	14	13	42.0	13.7	3.7	6	1895	Tampa, Fla.	Key West, Fla.
187795		*Sch.	Armistead	2,100	2,100	267.3	46.0	23.6	5	1919	Baltimore, Md.	Philadelphia, Pa.
202427		Slp.	Armeta S. Robinson	8	6	36.2	11.8	2.9	4	1905	Orlole, Md.	Crisfield, Md.
106432		Slp.	Arrow	8	7	28.2	13.4	3.5	2	1882	Mary Esther, Fla.	Key West, Fla.
203682		Sch.	Arthmease C	19	12	51.9	17.5	3.8	3	1906	Biloxi, Miss.	Gulfport, Miss.
106123		Sch.	Arthur Stewart	10	9	46.3	14.8	3.3	4	1882	St. Michaels, Md.	Baltimore, Md.
106969		Sch.	Arthur Stewart	25	24	61.1	17.7	4.5	3	1892	Tilghmans Island, Md.	Do.
215704		Slp.	Arturo	8	6	31.7	12.0	4.6	3	1917	Fajardo, P. R.	San Juan, P. R.
105887		Sch.	Asa M. Lowe	13	12	39.6	15.0	4.4	3	1880	Manatee, Fla.	Tampa, Fla.
107607		Slp.	Asenath R. Eaton	10	10	34.4	11.4	4.5	2	1900	Deer Isle, Me.	Castine, Me.
220701	MBQV	*Sch.	Ashland	2,223	2,120	267.3	44.0	23.6	8	1919	Stonington, Conn.	Baltimore, Md.
205011		Sch.	Aspinet	126	83	102.5	23.7	12.2	18	1908	Essex, Mass.	Boston, Mass.
107105	KMBO	Sch.	Atlanta	103	74	93.0	23.5	10.0	25	1894 do.	New Bedford, Mass.
106275		Sch.	Athalie	70	67	73.3	25.0	6.1	4	1884	Newark, N. J.	Greenport, N. Y.
107501	KPLF	Slp. y.	Athens	75	67	83.4	19.0	10.8	10	1899	Bristol, R. I.	San Francisco, Cal.
202752	KVMP	Sch.	Athlete	132	96	107.4	25.0	11.6	22	1906	Essex, Mass.	New Bedford, Mass.
202526		Sch.	Atlantic	24	14	53.0	11.1	4.0	2	1905	Dellela, Mass.	Gulfport, Miss.
213708	LFPR	*Sch.	Atlantic	1,900	1,680	264.1	44.2	20.5	4	1915	Bath, Me.	Fall River, Mass.
220978	MCHN	Sch.	Atlantic Coast	1,643	1,617	227.5	42.8	23.7	10	1921	Thomaston, Me.	Boston, Mass.
1130		Slp.	Atlas	5	5	32.0	11.0	3.4	1	1857	New York, N. Y.	Newport News, Va.
107051		Slp.	Atlas	5	5	37.0	12.3	2.7	3	1893	Crisfield, Md.	Crisfield, Md.
107478		Slp.	Atlas	163	129	90.0	29.6	7.1	3	1899	South Portland, Me.	Portland, Me.
200039		Sch.	August	14	7	47.0	15.8	3.0	1	1911	Biloxi, Miss.	Gulfport, Miss.
105035		Sch.	Augusta	12	8	46.6	14.0	3.0	1	1871	Dorchester County, Md.	Baltimore, Md.
107513		Sch.	Augusta M	15	12	51.1	23.3	5.7	3	1899	Smyrna, N. C.	Beaufort, N. C.
216434	LKVF	Sch.	Augusta G. Hilton	1,562	1,412	223.6	41.6	21.9	10	1918	Thomaston, Me.	Boston, Mass.
201951	KT8W	Sch.	Augusta W. Snow	830	671	183.3	36.5	17.1	7	1905	Brewer, Me.	Do.
106463		Sch.	Aurora	2,226	2,181	290.0	41.0	21.5	14	1887	Cleveland, Ohio	Chicago, Ill.
107707	KRHB	Dkn.	Aurora	1,211	1,070	221.3	42.4	17.7	15	1901	Everett, Wash.	San Francisco, Cal.
25		Sch.	Australia	35	29	67.0	15.9	4.8	3	1882	Prize vessel	Baltimore, Md.
106094		Sch.	Avalon	27	42	79.1	22.2	6.1	3	1891	Pocomoke City, Md.	Annapolis, Md.
106801		Sch.	Avalon	22	17	59.0	18.1	4.8	3	1891 do.	Do.
107231		Sch.	Avalon	59	52	74.3	20.0	10.0	8	1896	East Boston, Mass.	Galveston, Tex.
204194	KWDJ	Slp. y.	Avenger	34	21	58.0	14.3	9.1	4	1907	Bristol, R. I.	Boston, Mass.
106534		*Sch.	Avio	473	450	144.3	31.8	15.1	1	1890	Nykyoko, Russia.	Pensacola, Fla.
108979		Slp.	Avio Gray	11	10	38.0	13.5	3.8	1	1892	Centerport, N. Y.	Bridgeport, Conn.
106787	KIRB	Sch.	Azalea	344	327	130.0	35.0	11.0	7	1890	Eureka, Cal.	Seattle, Wash.
202360		Sch.	Azelea	25	16	52.7	20.4	4.4	5	1905	Biloxi, Miss.	Gulfport, Miss.
217247	LNVF	Sch.	Azua	664	613	171.2	34.8	14.7	8	1918	Linoleumville, N. Y.	New York, N. Y.
B.												
3328		Sch.	B. Hufty	10	9	47.5	12.7	3.5	6	1885	Somerset County, Md.	Crisfield, Md.
3808		Slp.	B. Phillips	7	7	39.0	14.5	2.8	4	1899	Fishing Creek, Md.	Do.
2995		Sch.	B. A. Wagner	53	50	68.4	22.5	7.3	4	1876	Dorchester County, Md.	Reedville, Va.
3253		Sch.	B. F. Jayne	78	59	74.6	26.5	5.8	2	1883	Stonybrook, N. Y.	Fall River, Mass.
3719		Slp.	B. F. Sulender	8	8	44.3	14.5	3.0	4	1897	Bishops Head, Md.	Crisfield, Md.
3280		Sch.	B. G. Rhode	36	22	63.9	21.4	4.3	6	1883	Rotten Bayou, Miss.	Gulfport, Miss.
2901	JFOB	Bk.	B. P. Cheney	1,322	1,200	195.9	38.6	24.2	19	1874	Bath, Me.	San Francisco, Cal.
77106	KL8F	Sch.	B. P. Cravenor	184	138	128.0	23.6	9.8	6	1893	Sharptown, Md.	Crisfield, Md.
3563		Sch.	B. P. Miles	10	9	52.5	14.1	3.2	6	1892	Monie, Md.	Baltimore, Md.
3169		Sch.	B. W. Bramble	45	42	69.4	22.5	6.0	4	1881	Baltimore, Md.	Reedville, Va.
217523	LPRN	Sch.	Badgad	790	727	176.3	37.8	16.7	9	1918	Milton, Fla.	Pensacola, Fla.
3637	KPTQ	Sch.	Bainbridge	506	496	170.4	37.6	12.8	9	1900	Port Blakeley, Wash.	San Francisco, Cal.
219352	LVBS	Sch.	Baka	557	514	161.1	35.6	13.0	7	1919	Yarmouth, N. S.	New York, N. Y.
203381		Slp.	Baltimore	8	8	29.2	10.1	3.4	3	1906	Catano, P. R.	San Juan, P. R.
214479	LGJW	*Sch.	Baltimore	1,307	1,242	229.7	40.1	16.1	4	1916	Baltimore, Md.	Baltimore, Md.
3529	KL8F	Sch.	Bangor	511	398	165.0	36.5	11.8	1	1891	Eureka, Cal.	San Francisco, Cal.
2991		Sch.	Banshee	33	32	59.0	19.8	5.6	20	1876	Baltimore, Md.	Norfolk, Va.
211095	LOVD	Slp. y.	Barbara	33	25	57.0	14.5	9.2	5	1913	Bristol, R. I.	New York, N. Y.
213780		Sch.	Barcelona	77	41	81.2	21.3	9.5	9	1914	Pensacola, Fla.	Pensacola, Fla.
221348	MCTS	*Sch.	Barnstable	1,626	1,484	244.8	41.1	20.2	4	1921	Bath, Me.	Fall River, Mass.
201365	KTJC	*Sch.	Barry	954	865	193.6	35.0	17.6	4	1904	Noank, Conn.	Philadelphia, Pa.
3670	KMNP	*Sch.	Bast	613	613	173.2	35.0	14.2	3	1896 do.	Do.
3745	KNHB	*Sch.	Bear Ridge	910	842	201.0	34.8	17.6	4	1898 do.	Do.
3944		Sch.	Beatrice	14	14	41.0	13.6	4.8	4	1902	Unalaska, Alaska.	St. Michael, Alaska.
125800		Sch.	Beatrice	81	81	79.4	21.9	9.0	6	1877	Stamford, Conn.	Tampa, Fla.
200628	K8VM	*Sch.	Beattie	1,117	1,009	221.5	35.5	18.5	4	1904	Bath, Me.	Boston, Mass.

¹ Formerly British schooner Alma.
² Formerly Russian barge Avio.

³ Formerly st. s. James H. Hargrave.
⁴ Formerly British schooner Breakers

⁵ Formerly schooner-yacht Clytie.
[†] Composite.

MERCHANT SAILING VESSELS OF THE UNITED STATES—Continued.

Official No.	Signal letters.	Rlg.	Name of vessel.	Gross tonnage.	Net tonnage.	Length.	Breadth.	Depth.	Crew.	When built.	Where built.	Home port (where permanent document issued).
						Feet.	Feet.	Feet.				
212607	LDRG	*Sch.	Beaufort.....	944	922	181.4	40.0	15.4	3	1914	Wilmington, Del.	New York, N. Y.
3260		Sch.	Hedsworth.....	23	22	57.6	17.4	4.9	2	1883	Pocomoke City, Md.	Baltimore, Md.
3466	KIIBQ	*Sch.	Beechwood.....	841	824	186.5	35.0	16.0	3	1890	Perth Amboy, N. J.	New York, N. Y.
211812	LDFV	*Sch.	Belfast.....	944	922	181.4	40.0	15.4	3	1913	Wilmington, Del.	Do.
3973		Sch.	Belle.....	5	5	26.8	8.1	3.6	2	1903	Ketchikan, Alaska.	Ketchikan, Alaska.
2887		Sch.	Belle Brown.....	217	207	124.5	27.4	9.3	6	1873	Chicago, Ill.	Cleveland, Ohio.
3775		Sch.	Belle Creole.....	20	14	49.6	17.9	4.1	4	1899	Dellale, Miss.	Gulfport, Miss.
202683		Sch.	Belle Foster.....	18	12	52.7	19.2	3.9	5	1905	Scranton, Miss.	Do.
3942		Sch.	Belle France.....	11	7	38.8	15.2	3.1	2	1902	Dellale, Miss.	Do.
3445		Sch.	Belle S. Byrd.....	10	9	54.0	13.7	3.5	3	1889	Monte, Md.	Crisfield, Md.
212949	LFGH	Bk.	BEZMONT.....	1,528	1,415	236.4	38.1	21.8	19	1891	Port Glasgow, Scotland.	Boston, Mass.
214936	LIHS	*Sch.	Belmont.....	969	896	198.0	34.6	18.0	6	1917	Baltimore, Md.	Philadelphia, Pa.
203505		Slp.	Ben Hur.....	10	8	48.5	15.9	3.3	5	1906	Champ, Md.	Crisfield, Md.
2722		*Sch.	Benfactor.....	27	27	173.0	36.0	18.4	2	1870	Chester, Pa.	Savannah, Ga.
201606		Slp.	Benjamin Smith.....	6	6	31.7	12.0	3.3	2	1903	Dawfuskie Island, S. C.	Beaufort, S. C.
3508	KJQR	Sch.	Benjamin A. Van Brunt.....	1,101	1,132	196.1	41.2	18.1	12	1891	Bath, Me.	New York, N. Y.
3270	KBVT	Sbp.	Benj. F. Packard.....	2,165	2,013	244.2	43.2	18.2	15	1883do.	Port Townsend, Wash.
221221	MCSB	Bark.	Benmore.....	1,470	1,367	242.0	39.4	23.7	10	1870	Port Glasgow, Scotland.	New York, N. Y.
3885		Slp.	Bennett.....	5	5	28.6	11.2	2.6	1	1894	Port Lavaca, Tex.	Port Lavaca, Tex.
3223	JWVW	Sbp.	Berlin.....	1,634	1,416	222.5	40.0	24.6	17	1882	Phippsburg, Me.	Portland, Oreg.
201442		Slp.	Bernice J.....	8	8	40.6	14.5	3.3	3	1904	Accomac, Va.	Crisfield, Md.
3250		Slp.	Bertha.....	9	9	33.0	13.6	3.7	1	1883	Center Island, N. Y.	New York, N. Y.
200735		Slp.	Bertha.....	10	6	33.6	11.2	5.8	2	1904	Bremen, Me.	Portland, Me.
3735		Slp.	Bertha D.....	6	6	28.4	12.9	3.1	1	1897	Jamesport, N. Y.	Greenport, N. Y.
3018		Sch.	Bertha May.....	37	36	59.5	22.2	5.7	2	1876	Dorchester County, Md.	Annapolis, Md.
3428		Sch.	Bertha V.....	58	55	67.8	22.6	5.8	2	1889	Millbridge, Me.	Machias, Me.
3696		Sch.	Bertha E. Dean.....	7	5	42.2	13.3	3.0	4	1896	Hooper Island, Md.	Crisfield, Md.
3731		Slp.	Bertha M. Dean.....	5	5	36.0	13.5	2.6	3	1897	Fishing Creek, Md.	Do.
3622	KVGC	Sch.	Bertha and Pearl.....	114	77	95.5	24.8	9.8	5	1902	Gloucester, Mass.	San Juan, P. R.
2973		Sch.	Bertie.....	61	46	75.9	23.6	5.5	4	1875	Dorchester County, Md.	Baltimore, Md.
3793		Sch.	Bertie.....	12	8	47.2	14.2	3.0	1	1899	Smyrna, N. C.	Beaufort, N. C.
3292	KCRQ	Sch.	Bertie Minor.....	392	344	130.3	32.5	9.8	6	1884	Fairhaven, Cal.	San Francisco, Cal.
31544		*Slp.	Berwick.....	103	98	93.5	26.6	6.0	1	1892	Kennebunk Mo.	Rockland, Me.
3478	KIHT	*Sch.	Bessie.....	640	626	168.9	33.7	15.1	3	1890	Boston, Mass.	Boston, Mass.
3487		Slp.	Bessie.....	9	9	35.8	12.9	2.7	1	1890	Matagorda, Tex.	Port Lavaca, Tex.
3492		Slp.	Bessie.....	6	6	29.0	13.0	3.4	1	1891	Patchogue, N. Y.	Patchogue, N. Y.
3490		Sch.	Bessie D.....	7	7	44.1	11.5	3.0	1	1891	Smyrna, N. C.	Elizabeth City, N. C.
3358		Slp.	Bessie Ellen.....	7	7	27.9	11.1	4.9	1	1886	South Bristol, Me.	Castine, Me.
3954		Sch.	Bessie Ellen.....	7	7	40.5	12.0	2.4	1	1902	Beaufort, N. C.	Elizabeth City, N. C.
3725		Sch.	Bessie King.....	11	10	35.8	12.9	4.6	6	1897	Key West, Fla.	Key West, Fla.
3174		Sch.	Bessie Lafayette.....	17	12	59.3	15.3	3.6	1	1881	Crisfield, Md.	Crisfield, Md.
210715		Sch.	Bessie May.....	13	10	45.6	13.2	3.2	2	1912	Shallotte, N. C.	Wilmington, N. C.
3533		Sch.	Bessie Moore.....	9	8	45.8	12.4	3.0	2	1891	Smyrna, N. C.	Do.
3352		Sch.	Bessie Reed.....	28	26	56.6	13.0	4.7	2	1886	St. Michaels, Md.	Reedville, Va.
3850		Sch.	Bessie Roberts.....	8	8	41.6	11.2	2.4	1	1900	Morehead City, N. C.	Beaufort, N. C.
3214		Sch.	Bessie Pankarsley.....	23	22	56.7	17.5	5.4	2	1882	Annapolis, Md.	Baltimore, Md.
3212		Sch.	Bessie L. Stull.....	39	37	62.0	21.7	3.9	2	1882	Penn Grove, N. J.	Philadelphia, Pa.
3733		Sch.	Bessie M. Lewis.....	27	27	65.0	18.5	5.0	3	1897	Baltimore, Md.	New Bern, N. C.
3176		Sch.	Bessie M. Somers.....	13	9	51.5	14.7	3.8	7	1881	Crisfield, Md.	Washington, N. C.
3297		Sch.	Bessie and Lella.....	69	62	77.2	23.4	6.3	3	1884	Sharptown, Md.	New Haven, Conn.
202521		Slp.	Bessie and Loleta.....	7	6	40.3	14.1	3.6	4	1905	Crisfield, Md.	Crisfield, Md.
3917	KRLW	*Sch.	Bethayres.....	955	866	185.0	40.0	17.6	4	1902	Noank, Conn.	Philadelphia, Pa.
216600	LJBM	Sch.	Betsy Ross.....	1,630	1,503	242.8	44.8	19.6	12	1917	Tacoma, Wash.	New York, N. Y.
3532		Sch.	Bettie.....	9	7	44.6	11.5	3.3	2	1891	Davis, N. C.	Washington, N. C.
3905		Slp.	Bettie A.....	7	7	44.6	15.0	3.1	1	1901	Marsh Market, Va.	Crisfield, Md.
3460		Sch.	Bettie May.....	7	7	34.0	13.0	3.2	3	1889	Liverpool, Tex.	Port Lavaca, Tex.
201447		Slp.	Bettie Smith.....	6	6	37.0	12.6	3.2	4	1904	Orion, Md.	Annapolis, Md.
200418		Sch.	Beulah.....	25	16	58.8	18.7	4.0	4	1903	Biloxi, Miss.	New Orleans, La.
3226	JWSV	Sch.	Beulah.....	356	339	146.0	35.5	10.9	41	1882	San Francisco, Cal.	San Francisco, Cal.
3220	JWLM	Sch.	Beulah Land.....	166	157	122.0	29.7	8.0	6	1882	Bridgton, N. J.	Baltimore, Md.
3294		Sch.	Beulah C. Phoebus.....	12	12	53.0	16.0	3.4	8	1884	Tangier, Md.	Wilmington, Del.
219227	LTQJ	Sch.	Bianca.....	2,139	1,946	243.4	47.3	24.7	17	1919	Seattle, Wash.	Seattle, Wash.
3285		Sch.	Bloyole.....	16	8	42.5	16.0	4.5	6	1884	Bridgboro, N. J.	Philadelphia, Pa.
2974	JRDH	*Sch.	Big Bonanza.....	1,355	1,347	210.2	40.2	24.0	9	1875	Newburyport, Mass.	San Francisco, Cal.
200446		Sch.	Bill Arp.....	9	6	38.3	13.8	2.8	1	1903	Belhaven, N. C.	Elizabeth City, N. C.
3576		Sch.	Bill Nye.....	80	76	82.0	24.3	6.6	5	1893	Madison, Md.	Crisfield, Md.
3595		Slp.	Bill Nye.....	6	6	38.0	12.2	2.7	2	1893	St. Peter, Md.	Do.
213816	LFRD	Sch.	Billy Martin.....	441	367	146.7	38.9	11.7	7	1915	Palatka, Fla.	Boston, Mass.
31822		Sch.	Binghamton.....	588	565	151.9	33.4	13.5	3	1889	Noank, Conn.	New York, N. Y.
3475		Sch.	Birdie May.....	28	19	58.0	17.8	4.4	2	1890	Pocomoke City, Md.	Reedville, Va.
3625		Sch.	Blwabik.....	1,401	1,332	240.0	41.0	17.0	4	1894	Marine City, Mich.	Boston, Mass.
6920	JSDW	Sch.	Black Bird.....	124	96	103.0	27.0	8.5	3	1876	City Island, N. Y.	Crisfield, Md.
2478		Sch.	Black Diamond.....	41	39	63.0	22.0	4.2	1	1861	San Francisco, Cal.	San Francisco, Cal.
206597		Sch. y.	Black Duck.....	22	22	57.7	18.7	6.4	2	1909	East Boothbay, Me.	Boston, Mass.
213966		Slp. y.	Black Duck.....	22	22	51.0	14.4	8.6	1	1916	Bristol, R. I.	New York, N. Y.

1 Formerly British bark Belmont

2 Formerly schooner Palatka.

3 Formerly schooner David Carl.

MERCHANT SAILING VESSELS OF THE UNITED STATES—Continued.

Official No.	Signal letters.	Rig.	Name of vessel.	Gross tonnage.	Net tonnage.	Length.	Breadth.	Depth.	Crew.	When built.	Where built.	Home port (where permanent document issues).
205688		Slp.	Black Hawk	8	8	40.0	13.0	2.7	5	1908	Hudson, Md.	Crisfield, Md.
3940	KRWT	Sch.	Blakely	744	632	183.1	39.0	14.2	10	1902	Port Blakeley, Wash.	Mobile, Ala.
3538		Sch.	Blanche	15	10	48.2	14.8	3.8	1	1892	Straits, N. C.	Washington, N. C.
2689		Sch.	Blanche Eaton	9	9	27.5	10.5	6.1	1	1895	Friendship, Me.	Machias, Me.
220070	LWPD	Slp.	Blanche C. Pendleton	880	805	183.2	36.1	17.5	8	1920	Belfast, Me.	New York, N. Y.
201502		Sch.	Blondelle	10	10	44.0	12.7	2.8	1	1904	Smyrna, N. C.	Beaufort, N. C.
2179	KTHJ	Sch.	Bloomer	51	49	64.3	21.8	6.2	2	1855	Eden, Me.	Rockland, Me.
201284		Sch.	Blusfields	281	234	134.2	29.6	9.2	7	1904	Noank, Conn.	Mobile, Ala.
215501	LHSB	Sch.	Blue Peter	1,234	1,105	205.4	40.3	18.9	10	1917	Camden, Me.	New York, N. Y.
3596		Sch.	Blue Wing	19	19	62.0	18.0	4.6	3	1893	Solomons Island, Md.	Baltimore, Md.
2988	JRQK	Slp.	Bob Lee	6	6	43.0	10.0	2.6	2	1883	Gloucester County, Va.	Newport News, Va.
3291		Sch.	Bohemla	1,633	1,528	221.7	40.2	25.5	12	1875	Bath, Me.	San Francisco, Cal.
217425		Sch.	Bolton	71	67	81.3	23.8	6.0	12	1884	St. Michaels, Md.	Baltimore, Md.
2744	LPJS	Sch.	Bonfouca	2,551	2,343	287.3	46.0	23.6	0	1918	Morgan City, La.	Port Arthur, Tex.
3347		Sch.	Bonita	21	10	51.2	18.4	4.1	3	1872	Bonfouca, La.	New Orleans, La.
221395		Sch.	Borinqueno	14	13	35.5	14.4	5.0	2	1886	San Francisco, Cal.	San Francisco, Cal.
3772	KNST	Slp.	Boyd	10	10	38.0	11.6	3.8	3	1921	Fajardo, P. R.	San Juan, P. R.
3637	KMER	Sch.	Bradford	473	396	166.1	34.2	10.3	3	1898	Bath, Me.	New York, N. Y.
218083	LRFG	Sch.	Bradford E. Jones	678	644	176.4	35.0	14.2	2	1895	Noank, Conn.	Fall River, Mass.
203589		Sch.	Bray	1,648	1,510	221.0	42.2	22.6	12	1919	Boothbay Harbor, Me.	Boston, Mass.
205218		Sch.	Brazos y Corazon	7	6	41.9	14.4	2.9	1	1900	Deepoak, Va.	Cape Charles, Va.
2039		Sch.	Breaker	33	33	58.0	10.2	7.2	4	1906	Mayaguez, P. R.	San Juan, P. R.
200474		Sch.	Bride	14	13	34.8	14.2	4.1	4	1870	Key West, Fla.	Key West, Fla.
217271	LNWJ	Sch.	Bright	27	17	58.2	20.1	4.1	4	1903	Dallsale, Miss.	Gulfport, Miss.
2587		Sch.	Brightie	2,176	2,011	258.3	48.6	24.2	16	1918	Seattle, Wash.	New York, N. Y.
217397	LPBB	Sch.	Brina P. Pendleton	600	570	182.0	33.2	13.0	10	1868	Cleveland, Ohio	Port Huron, Mich.
3790	KPOW	Sch.	Brookton	1,513	1,404	220.1	41.5	21.9	6	1918	Bath, Me.	New York, N. Y.
3461	KQWM	Sch.	Brookside	507	499	175.0	34.6	11.7	3	1899	Noank, Conn.	Fall River, Mass.
9860	JGWL	Sch.	Brownstone	841	824	188.5	35.0	16.0	3	1890	Perth Amboy, N. J.	Philadelphia, Pa.
212650	LDST	Sch.	Brynilda	178	167	105.6	27.9	8.5	6	1909	Hartford, Conn.	Reedville, Va.
3845		Sch.	Buck Ridge	1,502	1,409	240.5	38.0	21.7	21	1845	Glasgow, Scotland	New York, N. Y.
3747	KNHQ	Sch.	Buck Ridge	3,854	3,412	400.0	50.2	25.9	9	1900	Chicago, Ill.	Duluth, Minn.
3504		Sch.	Buel Muir	915	847	195.0	34.8	17.6	4	1898	Noank, Conn.	Philadelphia, Pa.
2384		Sch.	Buena Vista	10	9	51.0	13.3	3.5	5	1892	Oriole, Md.	Reedville, Va.
212082		Sch.	Buffalo	32	30	57.6	21.2	3.6	2	1848	Carpenters Landing, N. J.	Perth Amboy, N. J.
216377	LKSP	Sch.	Burkeland	7	6	31.0	12.0	2.9	2	1914	Beaufort, S. C.	Beaufort, S. C.
3461		Sch.	Burtle	706	649	178.4	35.9	16.4	8	1918	Milton, Fla.	Pensacola, Fla.
3335		Sch.	Butcher Boy	16	13	47.5	15.0	3.5	3	1885	Bayou Bolsoador, Miss.	New Orleans, La.
26412		Sch.	Byam	10	9	50.0	14.4	2.8	5	1885	Cambridge, Md.	Baltimore, Md.
			Byam	58	51	71.5	21.0	4.5	3	1859	Westfield, N. Y.	Do.
			C.									
4108		Sch.	C. Taylor, 3d	33	32	62.8	20.1	5.8	1	1853	Middletown, Conn.	Ellsworth, Me.
25968		Sch.	C. Virginia	5	5	42.4	10.5	2.8	3	1881	Crisfield, Md.	Baltimore, Md.
201433		Slp.	C. A. Parks	5	5	36.9	12.6	3.0	4	1904	Fairmount, Md.	Crisfield, Md.
127097	KMHV	Sch.	C. A. Thayer	452	390	156.0	36.0	11.8	9	1885	Fairhaven, Cal.	San Francisco, Cal.
126250		Sch.	C. C. Donoho	18	17	45.2	17.2	4.3	1	1894	Laurel, Del.	Washington, N. C.
214327	LGFR	Sch.	C. C. Mengel, jr.	844	726	184.2	38.2	14.9	8	1916	Bath, Me.	New York, N. Y.
126612		Slp.	C. C. Pinckney	65	61	64.0	22.6	4.2	3	1890	Charleston, S. C.	Charleston, S. C.
126452	KDWD	Sch.	C. C. Wehrum	395	337	139.0	36.0	10.1	8	1887	Wilmington, Del.	Tampa, Fla.
126565	JSWP	Bk.	C. D. Bryant	929	823	172.7	37.0	21.0	12	1878	Searsport, Me.	San Francisco, Cal.
126609		Sch.	C. E. Redfern	680	646	181.0	35.0	13.1	6	1890	West Bay City, Mich.	Chicago, Ill.
127291		Slp.	C. E. Spencer	6	6	40.0	13.6	2.8	2	1898	Oriole, Md.	Baltimore, Md.
127564		Slp.	C. F. Bosman	9	9	43.9	15.4	3.7	5	1901	Pocomoke City, Md.	Crisfield, Md.
206789		Sch.	C. F. Miles	22	19	75.0	22.0	5.0	2	1909	Oriole, Md.	Cape Charles, Va.
127455		Slp.	C. F. Richardson	9	9	43.0	15.4	3.5	4	1900	Pocomoke City, Md.	Crisfield, Md.
5992		Sch.	C. H. Hackley	207	197	124.8	27.2	8.4	5	1868	Milwaukee, Wis.	Tampa, Fla.
127571		Sch.	C. H. Mallison	30	19	65.0	17.7	4.9	1	1901	Oriole, Md.	Crisfield, Md.
127702		Slp.	C. L. Marie	7	7	40.0	15.1	2.9	4	1902	Wittman, Md.	Baltimore, Md.
125517		Sch.	C. M. Gilmore	43	40	62.5	19.0	6.8	2	1876	St. George, Me.	Portland, Me.
126342		Slp.	C. M. Howell	10	8	41.5	16.3	4.5	4	1886	Dividing Creek, N. J.	Crisfield, Md.
126450		Sch.	C. R. Lewis	14	6	55.0	14.4	2.8	5	1887	Somerset County, Md.	Do.
126992	KLSG	Sch.	C. S. Holmes	623	566	162.8	37.0	11.5	8	1893	Port Blakeley, Wash.	Seattle, Wash.
125948		Sch.	C. S. Tyler	14	9	56.4	13.0	4.2	6	1881	Crisfield, Md.	Crisfield, Md.
127650		Slp.	C. W. Crockett	9	9	45.0	15.8	3.9	5	1902	Pocomoke City, Md.	Do.
127699		Slp.	C. W. Roamer	9	5	44.0	12.0	3.0	4	1902	Dreka, Va.	Do.
125178		Sch.	C. W. Willey	46	44	67.5	21.4	6.0	2	1873	Talbot County, Md.	Baltimore, Md.

¹ Formerly schooner
² Daniel Bailey.

³ Formerly schooner
⁴ Fannie G. Warner.
⁵ Gill and Baird.
⁶ Manchester & Hudson.

⁷ Formerly British ship Brynhilda.
⁸ Formerly schooner William G. Tufts.
⁹ Lost Dec. 23, 1920.

MERCHANT SAILING VESSELS OF THE UNITED STATES—Continued.

Official No.	Signal letters.	Rtg.	Name of vessel.	Gross tonnage.	Net tonnage.	Length.	Breadth.	Depth.	Crew.	When built.	Where built.	Home port (where permanent document issues).
						<i>Feet.</i>	<i>Feet.</i>	<i>Feet.</i>				
115439		Sch.	C. and B. Campbell.....	31	17	53.8	19.4	5.5	6	1876	Marcus Hook, Pa.....	Philadelphia, Pa.
126343		Slp.	C. and H. Elmer.....	11	6	35.2	15.2	4.0	4	1886	Fairton, N. J.....	Do.
203447	KVPD	*Sch.	Cacoosing.....	721	623	177.0	35.0	14.2	3	1906	Noank, Conn.....	Do.
204436	KWQP	*Sch.	Cadosa.....	758	651	180.8	35.1	14.3	3	1907	Bath, Me.....	New York, N. Y.
120948	LWKD	*Sch.	Calbarion.....	288	274	120.2	31.0	8.8	4	1920	Tampa, Fla.....	Tampa, Fla.
126449		Sch.	Caldwell H. Colt.....	64	61	79.0	21.5	9.1	6	1887	Greenpoint, N. Y.....	Pensacola, Fla.
125817		Slp.	Callista.....	7	7	32.0	13.0	3.1	1	1880	Greenpoint, N. Y.....	Greenport, N. Y.
126406		Sch.	Calla.....	42	27	69.1	22.6	4.4	4	1886	Bonfouca, La.....	New Orleans, La.
214312	LQFM	Bk.	CALLAO.....	1,014	913	202.0	33.2	19.9	15	1885	Belfast, Ireland.....	New York, N. Y.
125199		Sch.	Calvert.....	70	67	78.0	22.0	7.9	4	1873	Baltimore, Md.....	Baltimore, Md.
127573		Slp.	Calvert.....	7	7	36.0	14.5	2.6	4	1901	Cambridge, Md.....	Do.
127614	KRMN	Sch.	Camago.....	730	631	184.7	39.4	14.2	8	1902	Port Blakeley, Wash.....	Seattle, Wash.
125027		*Sch.	Camden.....	696	630	190.2	33.5	14.5	3	1872	Cleveland, Ohio.....	New York, N. Y.
125689	JTCN	Sch.	Cameo (whaling).....	243	200	111.5	27.1	10.5	25	1878	Bath, Me.....	Provincetown, Mass.
201935	KTSV	Sch.	Camilla May Page.....	688	567	175.9	36.5	14.2	8	1905	do.....	New York, N. Y.
126612		Sch.	Canary.....	13	9	41.8	17.8	3.7	3	1892	Hickory Point, Mas.....	New Orleans, La.
126853		Sch.	Canisteo.....	671	643	158.2	33.8	15.8	3	1891	Noank, Conn.....	New York, N. Y.
127478		Slp.	Cannon.....	5	5	35.6	12.9	2.3	2	1900	Cambridge, Md.....	Crisfield, Md.
127316	KNVL	*Sch.	Canton.....	531	448	167.0	34.6	11.5	4	1899	Noank, Conn.....	Fall River, Mass.
126199		Sch.	Captain.....	41	39	65.9	18.4	6.5	3	1884	Baltimore, Md.....	Baltimore, Md.
125836		Sch.	Caradora.....	56	53	74.1	22.0	5.7	3	1881	St. Michaels, Md.....	Do.
127525	KQSN	*Sch.	Cardenas.....	1,576	1,228	245.9	43.2	19.0	5	1901	Bath, Me.....	Fall River, Mass.
220234	LWSN	*Sch.	Cardenas.....	307	298	135.0	30.9	9.2	4	1920	Tampa, Fla.....	Tampa, Fla.
219613		Slp.	Carib.....	14	14	45.0	12.6	6.6	5	1915	St. Johns, V. I.....	St. Thomas, V. I.
219289		Slp.	Cardad.....	6	6	33.0	12.2	4.2	3	1919	Mayaguez, P. R.....	San Juan, P. R.
214798	LQSK	Bkn.	Carloca.....	762	654	172.0	33.0	19.4	11	1866	Nantes, France.....	New Orleans, La.
127459		Sch.	Carl.....	7	7	36.3	12.0	2.3	1	1902	Beaufort, N. C.....	Washington, N. C.
126344	KDIIQ	Sch.	Carleton Bell (whaling).....	139	104	93.7	24.5	9.3	15	1886	Bath, Me.....	New Bedford, Mass.
127590		Slp.	Carman.....	18	17	38.0	13.0	6.0	3	1883	Humacao, P. R.....	San Juan, P. R.
211176	LQVR	Slp. y.	Caroline.....	33	25	57.0	14.5	9.2	5	1913	Bristol, R. I.....	New York, N. Y.
126820		Sch.	Caroline.....	13	13	36.0	12.6	5.7	2	1892	Tacoma, Wash.....	Port Townsend, Wash.
127676	KIVG	Sch.	Caroline.....	511	434	163.1	38.0	11.6	8	1902	Port Blakeley, Wash.....	San Francisco, Cal.
211902		Slp.	Caroline.....	9	8	37.0	13.7	2.4	2	1914	Port Royal, S. C.....	Beaufort, S. C.
203451		*Sch.	Caroline Anderson.....	33	22	57.0	20.8	4.5	4	1906	Madisonville, La.....	New Orleans, La.
126333		Sch.	Caroline Butler.....	49	47	68.0	23.9	6.8	2	1890	New London, Conn.....	Boston, Mass.
126040		Sch.	Carrie.....	101	96	93.1	23.7	6.6	4	1882	Cambridge, Md.....	Baltimore, Md.
126429		Sch.	Carrie.....	27	25	47.5	16.3	6.1	1	1887	Tottenville, N. Y.....	Belfast, Me.
126478		Slp.	Carrie.....	6	6	23.5	12.3	4.3	1	1888	Noank, Conn.....	New Haven, Conn.
125309	JQIP	*Sch.	Carrie Clark.....	1,298	1,260	188.0	39.6	24.1	3	1874	Waldoboro, Me.....	New York, N. Y.
127159		Sch.	Carrie Coulbourn.....	24	16	63.2	16.5	4.9	2	1896	Oriole, Md.....	Crisfield, Md.
126654		Slp.	Carrie Egner.....	8	7	33.6	12.6	4.1	1	1890	Camden, N. J.....	Philadelphia, Pa.
126084		Sch.	Carrie Egnor.....	75	71	83.8	25.4	6.4	4	1882	Church Creek, Md.....	Baltimore, Md.
126293		Sch.	Carrie May.....	35	33	56.8	20.7	5.1	2	1884	Jonesboro, Me.....	Castine, Me.
127681		Slp.	Carrie Mears.....	14	10	53.5	16.3	3.5	2	1902	Pocomoke City, Md.....	Crisfield, Md.
127009		Sch.	Carrie Moore.....	28	26	64.5	17.5	5.2	7	1893	Baltimore, Md.....	Baltimore, Md.
127009		Sch.	Carrie Moore.....	7	7	39.5	14.3	3.5	3	1897	Hollands Island, Md.....	Crisfield, Md.
127209		Slp.	Carrie Price.....	287	235	128.0	29.2	10.5	6	1882	Verona, Me.....	New York, N. Y.
126089	KBCF	Sch.	Carrie A. Bucknam.....	12	7	47.5	13.6	3.0	1	1906	Avon, N. O.....	Manteo, N. C.
203750		Sch.	Carrie B. Belle.....	24	22	47.9	16.4	6.8	3	1871	Harpwell, Me.....	Tampa, Fla.
5919		Sch.	Carrie S. Allen.....	56	42	84.0	22.5	5.7	3	1888	Pocomoke City, Md.....	Baltimore, Md.
126471		Sch.	Carrie S. Morse.....	707	634	188.7	39.0	14.2	10	1890	Port Blakeley, Wash.....	San Francisco, Cal.
126675	KIIPN	Sch.	Carrier Dove.....	3,180	2,861	352.0	44.2	21.8	8	1897	Chicago, Ill.....	Duluth, Minn.
127172		*Sch.	CARRINGTON.....	1,251	1,210	228.0	38.0	19.1	4	1920	Baltimore, Md.....	Baltimore, Md.
219485	LVIW	*Sch.	Carroll.....	17	11	48.6	16.9	3.4	5	1901	Biloxi, Miss.....	Gulfport, Miss.
127601		Sch.	Carroll C.....	6	6	39.7	12.9	3.0	4	1897	Hollands Island, Md.....	Crisfield, Md.
127211		Slp.	Carroll Todd.....	9	8	36.5	13.7	2.3	3	1913	Port Royal, S. C.....	Beaufort, S. C.
211880		Slp.	Casiano.....	13	13	40.9	12.7	4.6	2	1860	Newtown, N. Y.....	Tampa, Fla.
4809		Sch.	Casta Diva.....	148	119	88.0	22.5	8.8	3	1864	Rockland, Me.....	Rockland, Me.
5251	ITLW	Sch.	Catawamteak.....	10	9	52.5	14.2	3.2	2	1892	Oriole, Md.....	Reedville, Va.
126926		Sch.	Catharine E. Shores.....	10	78	78.6	23.2	7.0	2	1833	Belfast, Me.....	Ellsworth, Me.
4437		Sch.	Catherine.....	82	12	49.5	15.5	4.2	4	1901	Pocomoke City, Md.....	Reedville, Va.
127589		Slp.	Catherine.....	12	11	65.2	22.1	6.1	5	1911	Solomons, Md.....	Annapolis, Md.
209260		Sch.	Catherine.....	51	51	65.2	22.1	6.1	5	1911	Solomons, Md.....	Annapolis, Md.
127284		Sch.	Cathleen.....	16	16	48.0	16.5	4.0	0	1898	Smyrna, N. C.....	Elizabeth City, N. C.
219152	LTMC	*Sch.	Catonsville.....	1,281	1,210	228.0	38.0	19.1	4	1919	Baltimore, Md.....	Baltimore, Md.
220658	MBPG	*Sch.	Catskill.....	2,496	2,097	287.3	46.0	23.6	6	1919	Kingston, N. Y.....	New York, N. Y.
126464		Slp.	Cavaller.....	8	5	38.0	12.3	3.0	3	1887	Northumberland County, Va.....	Reedville, Va.
126469		Sch.	Cavaller.....	50	48	65.0	20.1	3.3	8	1887	Glen Cove, N. Y.....	Pensacola, Fla.
200899	KTFQ	Sch.	Cavaller.....	195	96	105.2	25.0	11.2	20	1904	Essex, Mass.....	Gloucester, Mass.
206641		Sch.	Cavaller.....	18	11	49.8	18.2	3.7	4	1909	Biloxi, Miss.....	Mobile, Ala.
126673		Sch.	Cecelia.....	47	44	66.3	21.2	4.5	1	1890	Chestertown, Md.....	Reedville, Va.
127385		Sch.	Cecil.....	11	7	49.8	15.6	4.0	1	1899	Mount Pleasant, N. C.....	Washington, N. C.
217641	LQCF	Bkn.	Cecil P. Stewart.....	1,216	1,040	222.0	41.0	18.0	14	1919	Thomaston, Me.....	Rockland, Me.
126234		Sch.	Cecilia Dolpit.....	29	18	56.2	20.7	4.0	3	1884	Madisonville, La.....	New Orleans, La.
219564	LVMT	Sch.	Cecilia Cohen.....	1,027	1,027	199.0	38.4	19.2	7	1820	Bath, Me.....	New York, N. Y.
5982		Sch.	Cecilia B. Sheppard.....	29	18	52.8	19.2	4.8	3	1870	Dorchester, N. J.....	Reedville, Va.

1 Formerly schooner Sarah A. Melson.
2 Formerly Peruvian bark Callao.

3 Formerly British schooner Cameo.
4 Formerly Danish sloop Carib.

5 Formerly French bark Carloca.
6 Formerly sloop Montauk.

MERCHANT SAILING VESSELS OF THE UNITED STATES—Continued.

Official No.	Signal letters.	Rlg.	Name of vessel.	Gross tonnage.	Net tonnage.	Length.	Breadth.	Depth.	Crew.	When built.	Where built.	Home port (where permanent document issues).
						Feet.	Feet.	Feet.				
215031	LHCJ	Sch.	Cecilia M. Dunlap.....	835	793	198.7	32.2	10.5	9	1876	Whitehaven, England.....	San Juan, P. R.
127622		*Sch.	Cellena L.....	13	8	43.5	15.3	2.8	4	1902	Handsboro, Miss.....	Guilford, Miss.
125415	JRCM	Bkn.	Centennial.....	1,268	1,138	190.4	38.0	24.0	8	1875	East Boston, Mass.....	San Francisco, Cal.
125476	JRPK	Sch.	Centennial.....	115	88	88.0	23.5	8.8	4	1876	Essex, Mass.....	Eastport, Me.
4761		Sch.	Centurion.....	44	42	59.0	22.8	5.5	3	1876	Westfield, N. Y.....	Reedville, Va.
216516	LMBN	*Sch.	Charles (T).....	1,161	1,132	305.3	31.0	22.3	10	1873	Port Glasgow, Scotland.....	Port Arthur, Tex.
126142		Slp.	Challenge.....	6	6	36.	13.0	3.1	1	1883	Cape Lookout, N. C.....	Cape Charles, Va.
5936		Sch.	Champion.....	34	32	53.0	20.7	5.5	5	1870	Key West, Fla.....	Key West, Fla.
127059		Sch.	Champion Splitter.....	41	12	57.2	19.5	4.5	2	1891	Jordan River, Miss.....	Guilford, Miss.
127494		Sch.	Charles Alfred.....	30	23	53.0	20.6	4.2	2	1900	Portland, Fla.....	Port St. Joe, Fla.
211669		Sch.	Charles Brown.....	72	64	76.0	19.5	3.0	4	1901	Japan.....	Chickasha, Okla.
202612		Sch.	Charles Buckingham.....	16	7	48.0	18.1	3.3	3	1905	Biloxi, Miss.....	Guilford, Miss.
126143		Sch.	Charles Butler.....	50	53	79.3	23.8	5.9	5	1885	Taylor's Island, Md.....	Crisfield, Md.
126424	KHCQ	Sch.	Charles Davenport.....	1,297	1,187	199.2	41.8	20.8	9	1890	Bath, Me.....	New York, N. Y.
126440		Sch.	Chas. Feahney.....	24	17	49.7	20.0	4.1	2	1893	Bayou Tulla, Miss.....	Guilford, Miss.
209223		Sch.	Charles Johnson.....	7	7	35.0	10.5	3.2	1	1906	Ugashak, Alaska.....	Unalakleet, Alaska.
127253	KNLF	Sch.	Charles Nelson.....	688	603	196.5	37.8	12.8	11	1893	Alameda, Cal.....	San Francisco, Cal.
202377	KVBN	Sch.	Charles Whitmore.....	693	582	177.8	38.2	14.0	7	1905	Mystic, Conn.....	New York, N. Y.
217824	LQBS	Sch.	Charles A. Dean.....	1,113	1,015	195.8	40.8	20.0	10	1919	Camden, Me.....	Boston, Mass.
5597		Sch.	Charles A. Price.....	10	5	39.0	14.5	4.0	2	1897	Crisfield, Md.....	Reedville, Va.
125691	JTDF	Sch.	Charles H. Kenney.....	1,074	981	179.3	37.3	22.8	7	1878	Bath, Me.....	San Francisco, Cal.
126164	KBLS	Sch.	Charles C. Carter.....	250	286	127.0	37.0	9.3	5	1883	Milford, Del.....	New York, N. Y.
217316	KJCO	Sch.	Charles D. Stanford.....	714	627	183.4	33.0	13.3	9	1918	Brewer, Me.....	Bangor, Me.
126702	KJCO	*Bkn.	Charles F. Crocker.....	890	709	204.0	40.0	15.0	11	1890	Alameda, Cal.....	San Francisco, Cal.
201265	KTHB	*Sch.	Charles F. Friedman.....	891	753	190.0	35.3	16.1	4	1904	Bath, Me.....	Philadelphia, Pa.
126078	JWRT	Sch.	Chas. G. Joyce.....	122	116	97.9	29.9	7.6	4	1882	Baltimore, Md.....	Baltimore, Md.
125551		Sch.	Charles H. Gibbs.....	43	30	67.0	20.8	5.4	3	1876	Oxford, Md.....	Crisfield, Md.
127697	KRJW	Sch.	Charles H. Kibick.....	522	414	150.3	35.0	12.0	6	1901	Noank, Conn.....	New London, Conn.
215602	LJBN	Sch.	Charles H. Madocael.....	1,325	1,159	205.8	41.5	19.6	11	1917	Jacksonville, Fla.....	Chicago, Ill.
125605		Sch.	Charles H. Richard.....	53	51	66.8	22.3	5.7	3	1877	St. Michaels, Md.....	Baltimore, Md.
127739		Sch.	Charles I. Covert.....	33	20	55.0	18.8	5.2	6	1891	Dothan, Ala.....	Philadelphia, Pa.
126979		Sch.	Charles J. String.....	60	57	64.0	22.0	4.5	2	1891	Milford, Del.....	New York, N. Y.
125923	JVHS	Sch.	Charles L. Jeffrey.....	348	296	129.5	30.5	11.7	5	1891	Boston, Mass.....	New Bedford, Mass.
126732	KJMB	Sch.	Charles L. Rohde.....	215	186	125.2	23.8	8.4	5	1901	Starrington, Md.....	Washington, D. C.
215096	LHOM	Sch.	Charles M. Struven.....	632	562	171.2	37.0	13.2	6	1917	Pocomoke City, Md.....	Baltimore, Md.
125971		Sch.	Charles P. Finney.....	41	39	65.6	21.9	5.6	5	1881	Fineys Wharf, Va.....	Do.
157533	KHVB	Sch.	Charles R. Wiebe.....	174	165	115.0	29.3	8.6	5	1895	Tampa, Fla.....	Tampa, Fla.
126821	KLDC	Sch.	Charles R. Wilson.....	345	323	130.0	35.0	11.0	7	1901	Fairhaven, Cal.....	Seattle, Wash.
203861		*Sch.	Charles S. Hearne.....	657	589	177.0	34.5	13.3	3	1907	Bethel, Del.....	Wilmington, Del.
126394		Sch.	Charles T. Beauchamp.....	10	6	52.1	14.0	3.2	3	1890	Somerset County, Md.....	Newport News, Va.
220665	MBPL	*Sch.	Charles W. Baird.....	2,204	2,118	287.3	46.0	23.6	7	1919	Mariners Harbor, N. Y.....	New York, N. Y.
5380	JBPN	Bk.	Charles W. Morgan (whaling). Charley C. Weaver.....	313	298	105.6	27.7	17.6	27	1841	New Bedford, Mass.....	Provincetown, Mass.
127014		Sch.	Charlie and Willie.....	27	25	66.3	18.5	5.3	2	1893	Cappahosio, Va.....	Crisfield, Md.
5241	HTLV	Sch.	Charlotte.....	123	117	86.9	24.0	8.2	4	1849	Damariscotta, Me.....	Boston, Mass.
127575		Slp.	Charlotte.....	7	7	42.0	13.7	2.9	4	1901	Hudson, Md.....	Baltimore, Md.
127077		Slp. y.	Charlotte R.....	18	17	44.0	12.9	5.3	2	1895	Hudson, Md.....	Chicago, Ill.
214908	LGSM	Sch.	Charlotte A. Maxwell.....	668	579	107.2	35.8	14.0	7	1917	Camden, Me.....	New York, N. Y.
5559		Sch.	Charry M.....	11	11	37.6	13.6	4.2	4	1866	Moriches, N. Y.....	Tampa, Fla.
127729		Sch.	Chase.....	7	7	40.8	11.5	2.5	1	1903	Morehead City, N. C.....	Beaufort, N. C.
126091		Sch.	Chasseur.....	24	14	56.2	19.6	4.0	3	1892	Biloxi, Miss.....	Guilford, Miss.
209563	LCHJ	*Sch.	Chatham.....	1,812	1,581	263.5	44.3	19.7	4	1912	Bath, Me.....	Fall River, Mass.
127255		Sch.	Chattanooga.....	2,339	2,266	308.0	45.0	21.5	19	1898	West Bay City, Mich.....	Cleveland, Ohio.
127617		Sch.	Chauncey T.....	16	13	53.0	13.6	3.5	2	1902	Shallotte, N. C.....	Wilmington, N. C.
127185		Ywly.	Cheemaun.....	18	18	42.6	13.8	5.2	1	1897	Fall River, Mass.....	New York, N. Y.
211787	LDIN	*Sch.	Chesaw.....	944	922	181.4	40.0	15.4	8	1913	Wilmington, Del.....	Do.
218578	LSRQ	*Sch.	Chelsea.....	1,327	1,169	231.0	38.5	18.7	4	1919	Bath, Me.....	Philadelphia, Pa.
126854		Sch.	Chemung.....	671	643	158.2	33.8	15.8	3	1891	Noank, Conn.....	New York, N. Y.
126355		*Sch.	Chenango.....	671	643	158.2	33.8	15.8	3	1891	do.....	do.
219484	LVHT	*Sch.	Chenango.....	2,180	2,049	268.0	44.6	23.2	12	1919	Mariners Harbor, N. Y.....	Philadelphia, Pa.
126668		Sch.	Chero.....	18	17	48.3	17.2	3.7	2	1890	Wolf River, Miss.....	Guilford, Miss.
127474		Sch.	Cherubim.....	10	6	45.5	13.0	2.6	1	1900	Beaufort, N. C.....	Beaufort, N. C.
5318		Sch.	Chesapeake.....	48	46	70.0	21.6	8.6	3	1857	Somerset County, Md.....	Baltimore, Md.
203762		Sch.	Chester.....	25	16	69.0	19.7	4.7	6	1906	Bay St. Louis, Miss.....	Guilford, Miss.
125159		Sch.	Chester B. Jones.....	493	470	155.0	30.3	12.0	7	1873	East Saginaw, Mich.....	Toledo, Ohio.
125699		Sch.	Chesterfield.....	66	63	79.6	22.4	5.3	3	1878	Tribot County, Md.....	Baltimore, Md.
127703	LHJG	Sch.	Cheftain.....	2,704	2,692	342.0	46.0	21.6	8	1902	West Bay City, Mich.....	Duluth, Minn.
125218		Sch.	CHILLICOTHE.....	1,862	1,727	257.6	40.0	23.0	30	1892	Glasgow, Scotland.....	Portland, Ore.
127633	KRNW	*Sch.	Chienuegos.....	1,915	1,757	271.4	46.2	19.3	4	1902	Bath, Me.....	Fall River, Mass.
5515		Sch.	Circle.....	42	39	58.0	21.0	5.3	2	1867	Port Jefferson, N. Y.....	Ellsworth, Me.
126190	KCDL	Sch.	City of Baltimore.....	357	286	137.9	33.4	9.4	8	1834	Bath, Me.....	Chicago, Ill.
217482	LPNT	Bkn.	City of Galveston.....	2,259	2,148	282.0	45.9	22.0	25	1919	Orange, Tex.....	Wilmington Del.
33806		Sh.	City of Grand Haven.....	200	190	127.0	26.0	9.0	5	1872	Grand Haven, Mich.....	Milwaukee, Wis.

1 Formerly Norwegian bark Parknook.

2 Formerly British st. s. Loa.

3 Formerly Chilean st. s. Loa.

4 Formerly Japanese schooner Taki Maru.

5 Formerly schooner Chas. T. Strann.

6 Formerly barge Donna Christina.

7 Formerly German ship Arnoldus Vinnen.

8 Formerly American ship Gamecock.

MERCHANT SAILING VESSELS OF THE UNITED STATES—Continued.

Official No.	Signal letters.	Rtg.	Name of vessel.	Gross tonnage.	Net tonnage.	Length.	Breadth.	Depth.	Crew.	When built.	Where built.	Home port (where permanent document issues).
						Feet.	Feet.	Feet.				
126138	KBLN	Sch.	City of Papeete.....	389	370	145.6	32.1	12.6	40	1883	Fairhaven, Cal.	San Francisco, Cal.
125040	JLPS	*Sch.	City of San Antonio.....	1,223	1,223	228.0	36.6	20.3	7	1872	Chester, Pa.	New Orleans, La.
125470	JRMP	Bkn.	City of Sydney.....	2,903	2,660	339.0	40.2	30.5	17	1875	do.	San Francisco, Cal.
205190		Sch.	Clara.....	8	8	32.3	10.8	3.6	2	1908	Port Madison, Wash.	Port Townsend, Wash.
125855		Sip.	Clara.....	9	9	40.0	13.6	3.2	6	1890	Madison, Md.	Baltimore, Md.
120411	KGWJ	Sch. y.	Clara.....	45	22	90.6	11.4	7.3	4	1887	Bristol, R. I.	Do.
126878		Sip.	Clara.....	8	5	29.0	13.9	4.0	3	1892	Greenwich, N. J.	Philadelphia, Pa.
127158	KMVC	*Sch.	Clara.....	828	748	184.2	35.1	16.8	3	1896	Bath, Me.	Boston, Mass.
127497		Sch.	Clara Barton.....	54	45	72.6	23.1	5.2	3	1900	Holley, Fla.	New Orleans, La.
125415		Sch.	Clara Beatrice.....	29	18	56.7	20.0	4.2	5	1917	Bay St. Louis, Miss.	Gulfport, Miss.
125714		Sip.	Clara Bell.....	10	10	36.0	13.9	3.9	2	1879	Port Jefferson, N. Y.	Bridgeport, Conn.
127024		Sip.	Clara Cummin.....	8	8	34.5	13.6	3.3	1	1894	Great River, N. Y.	Patchogue, N. Y.
127591		Sip.	Clara Dunnock.....	11	10	44.3	14.5	4.0	3	1901	Golden Hill, Md.	Crisfield, Md.
204811		Sip.	Clara E.....	12	12	30.5	14.6	4.4	1	1907	St. Petersburg, Fla.	Tampa, Fla.
127302		Sch.	Clara Estell.....	12	10	45.0	13.7	3.6	2	1898	North Harlow, N. C.	New Bern, N. C.
213397		Sch.	Clara Fountain.....	22	14	53.7	18.0	4.0	1	1915	Biloxi, Miss.	Gulfport, Miss.
126232		Sch.	Clara Garrett.....	42	32	68.8	20.7	5.7	3	1884	Pocomoke City, Md.	Baltimore, Md.
127479		Sip.	Clara J.....	10	7	33.7	13.6	3.9	1	1900	Thunderbolt, Ga.	Savannah, Ga.
125762		Sch.	Clara Lacoste.....	14	12	40.7	15.1	3.9	2	1879	Bon Secour, Ala.	Mobile, Ala.
125884		Sip.	Clara S.....	12	11	39.3	14.0	3.4	1	1880	Brooklyn, N. Y.	New York, N. Y.
126603	KGRP	Sch.	Clara A. Donnell.....	1,177	990	203.8	41.1	20.0	8	1889	Bath, Me.	Do.
126370		Sch.	Clara B. Kennard.....	79	75	77.3	25.2	6.3	2	1886	North Weymouth, Mass.	Castine, Me.
203764		Sch.	Clara G. Silva.....	81	50	85.2	21.5	9.6	8	1906	Essex, Mass.	Pensacola, Fla.
125073		Sch.	Clara J. Howeth.....	28	28	63.0	20.0	5.5	4	1872	Somerset County, Md.	Reedville, Va.
125434		Sch.	Clara M. Leonard.....	56	53	73.8	22.0	5.9	3	1875	Oxford, Md.	Do.
126825		Sch.	Clara M. Littlefield.....	63	60	71.8	20.5	9.0	8	1892	Gloucester, Mass.	Pensacola, Fla.
126727		Sch.	Clara R. Harwood.....	58	55	71.0	20.4	8.5	8	1891	do.	Do.
12594		Sch.	Clara and Mabel.....	34	32	54.0	18.3	5.6	2	1848	Rockaway, N. Y.	Belfast, Me.
126550		Sch.	Clarence J. Fillmore.....	410	389	161.0	31.0	10.3	6	1889	West Bay City, Mich.	Port Huron, Mich.
126588		Sch.	Clarence and Eva.....	10	9	45.3	14.4	3.2	6	1889	Cambridge, Md.	Baltimore, Md.
205726		Sip.	Clarence Crockett.....	9	7	44.6	14.7	3.0	5	1908	Deep Creek, Va.	Crisfield, Md.
126984	KLSB	Sch.	Clarence A. Holland.....	400	179	126.5	23.9	8.2	4	1893	Bethel, Del.	Wilmington, Del.
127632	KRPS	Sch. y.	Clarissa.....	23	38	67.0	17.0	8.1	7	1901	East Boothbay, Me.	Philadelphia, Pa.
202540		Sch.	Clark and Willie.....	24	21	66.0	18.9	4.6	7	1905	Ortola, Md.	Crisfield, Md.
202666		Sip.	Clard W. Somers.....	8	6	42.6	14.0	3.0	4	1911	Youngs Creek, Va.	Do.
126796		Sip.	Claude.....	11	6	36.0	14.5	3.7	3	1891	Dividing Creek, N. J.	Philadelphia, Pa.
127692		Sch.	Claudia.....	113	79	97.0	24.6	10.4	24	1902	Gloucester, Mass.	New Bedford, Mass.
126788		Sch.	Clem.....	85	5	44.4	11.2	2.8	1	1891	Smyrna, N. C.	Beaufort, N. C.
126314		Sch.	Clemmie Travers.....	8	81	85.9	23.8	7.0	4	1885	Mathews County, Va.	Baltimore, Md.
127048		Sip.	Cleo.....	6	6	32.4	12.2	3.2	2	1894	Flamingo, Fla.	Key West, Fla.
205045	KWNL	*Sch.	Cleona.....	956	869	193.2	35.0	17.6	4	1908	Noank, Conn.	Philadelphia, Pa.
206024	LBFN	Sip.	Cleona.....	32	32	59.4	15.5	7.1	2	1902	City Island, N. Y.	Albany, N. Y.
127217		Sip.	Clifford C.....	16	12	36.8	14.9	4.2	1	1897	Colonels Island, Ga.	Savannah, Ga.
205691		Sip.	Clifford Oscar.....	15	12	49.8	16.7	4.0	5	1908	Deals Island, Md.	Cape Charles, Va.
125577		Lgr.	Clodfiller.....	5	5	33.8	10.5	3.1	1	1877	Little Calhou, La.	Morgan City, La.
125380		Sch.	Clyde.....	13	12	37.1	16.1	4.5	5	1875	Indian Key, Fla.	Key West, Fla.
127377		Sip.	Clyde.....	14	10	37.0	16.1	3.8	2	1899	Shipyard, Ga.	Beaufort, S. C.
211952		Sch.	Clyde.....	19	15	52.6	17.6	3.7	1	1914	Bon Secour, Ala.	Mobile, Ala.
127212		Sip.	Clytie.....	7	7	30.5	10.0	4.5	2	1887	Little Deer Isle, Me.	Ellsworth, Me.
5810		Sip.	Coal Oil John.....	7	7	43.5	14.7	3.3	3	1910	Noank, Conn.	Crisfield, Md.
207355	LBKN	*Sch.	Coaldale.....	831	733	182.8	35.0	14.7	3	1910	Noank, Conn.	New York, N. Y.
127630		Sch.	Coaster.....	5	5	39.4	10.8	2.4	1	1902	Morehead City, N. C.	Beaufort, N. C.
213727	LFQB	*Sch.	COASTWISE.....	1,432	1,328	226.1	35.3	21.5	5	1892	Maryport, England.	New York, N. Y.
206899		*Sip.	Coax Me.....	6	6	29.7	10.8	2.6	2	1905	Matagorda, Tex.	Port Lavaca, Tex.
204844	KWLT	*Sch.	Coccalco.....	956	869	193.2	35.0	17.6	4	1907	Noank, Conn.	Philadelphia, Pa.
1213967	LFTW	Sip. y.	Cockatoo.....	22	22	51.0	14.4	8.6	3	1916	Bristol, R. I.	New York, N. Y.
216477	LKWJ	*Sch.	Cohansey.....	807	734	179.2	34.7	16.6	3	1918	Baltimore, Md.	Philadelphia, Pa.
126856		*Sch.	Cohocton.....	671	643	158.2	33.8	15.8	3	1891	Noank, Conn.	New York, N. Y.
127760		Sch.	Coler.....	7	5	42.0	12.0	2.5	2	1903	Beaufort, N. C.	Washington, N. C.
217023	LNFV	*Sch.	Col. Keith.....	884	820	179.7	41.5	14.3	10	1918	Westlake, La.	Port Arthur, Tex.
126712		Sch.	Col. S. A. Graham.....	20	14	62.0	16.6	4.6	6	1891	Shad Point, Md.	Alexandria, Va.
126410		Sch.	Col. R. Johnson Colton.....	10	9	56.0	12.2	4.1	4	1886	Solomons Island, Md.	Baltimore, Md.
127369	KFJN	Sch.	Columbia.....	663	584	181.0	38.5	13.7	11	1899	Hoquiam, Wash.	Honolulu, Hawaii.
127375		Sip.	Columbia.....	7	7	39.5	14.5	3.4	4	1893	Fairmount, Md.	Crisfield, Md.
127392		Sip.	Columbia.....	11	10	32.8	12.6	5.3	4	1899	Bristol, Me.	Gloucester, Mass.
127441		Sip.	Columbia.....	9	6	45.0	15.0	3.0	1	1900	Pocomoke City, Md.	Baltimore, Md.
127572		Sip.	Columbia.....	6	6	30.3	13.9	3.7	4	1901	Hunting Creek, Va.	Crisfield, Md.
125285		Sch.	Columbia F. C.....	49	46	79.0	22.8	4.3	3	1874	Mundy Point, Va.	Reedville, Va.
214504	LOKQ	Sch.	Columbia River.....	1,200	1,064	231.6	42.8	17.0	12	1916	Aberdeen, Wash.	San Francisco, Cal.
201619		Sch.	Comanche.....	20	13	50.3	19.4	3.7	4	1904	Handsboro, Miss.	New Orleans, La.
4744		Sch.	Comet.....	54	52	63.0	23.0	5.5	2	1825	Brookhaven, N. Y.	New York, N. Y.
206987		*Sch.	Comet.....	7	5	35.0	12.8	2.4	4	1907	Matagorda, Tex.	Corpus Christi, Tex.
216356	LKRW	Sch.	Commaek.....	1,446	1,330	228.0	40.0	19.0	11	1918	Wilmington, N. C.	Boston, Mass.

† Formerly schooner John A. Dix.

(a) British bark Wythop.
 † Formerly (b) British bark Garrymount.
 (c) Italian bark Rosalia D'Alli.

* Formerly sloop yacht Dolly Bowen.

MERCHANT SAILING VESSELS OF THE UNITED STATES—Continued.

Official No.	Signal letters.	Rig.	Name of vessel.	Gross tonnage.	Net tonnage.	Length.	Breadth.	Depth.	Crew.	When built.	Where built.	Home port (where permanent document issues).
127464	KQHB	Sch.	Commerce.....	658	621	184.0	33.6	13.6	9	1900	Alameda, Cal.	San Francisco, Cal.
126973		Sch.	Commodore.....	8	8	36.0	13.8	3.6	2	1893	Galveston, Tex.	Port Lavaca, Tex.
220672	MBJW	Sch.	Commodore.....	1,520	1,339	233.9	45.0	18.8	0	1919	Seattle, Wash.	Seattle, Wash.
4640		Sch.	Concordia.....	27	18	56.5	19.3	4.0	3	1853	Donjouca, La.	Gulfport, Miss.
127607		Sch.	Concordia.....	17	10	46.9	16.2	3.6	3	1902	Biloxi, Miss.	Do.
213647		Sch.	Condalaura.....	22	14	55.0	19.0	3.6	3	1915	Pascagoula, Miss.	Do.
108456	KDQB	Sch.	Conemaugh (T).....	1,774	1,714	254.0	49.5	24.3	10	1879	Liverpool, England	Port Arthur, Tex.
204692	KWJR	Sch.	Conewago.....	956	869	193.2	33.0	17.6	4	1907	Noank, Conn.	Philadelphia, Pa.
2972	JRCT	Sch.	Conneaut (T).....	1,690	1,620	280.0	55.1	20.2	10	1875	Wilmington, Del.	Port Arthur, Tex.
218140	LJWB	B.kn.	Conqueror.....	1,395	1,221	231.4	43.5	18.6	13	1918	Rolph, Cal.	San Francisco, Cal.
202845		Sch.	Constantia.....	9	8	30.2	9.8	4.0	3	1905	Cabo Rojo, P. R.	San Juan, P. R.
127175		Sch.	CONSTITUTION.....	3,862	3,629	451.8	44.2	22.3	10	1897	Superior, Wis.	Cleveland, Ohio.
218580	LSON	Sch.	Copperfield.....	691	590	172.5	36.0	14.1	7	1919	Chickasaw, Ala.	Mobile, Ala.
126988		Sch.	Cora.....	12	7	57.5	14.0	4.0	7	1882	Calvert County, Md.	Crisfield, Md.
127226		Sch.	Cora.....	9	7	35.8	13.1	3.2	2	1897	Calcasieu, La.	Morgan City, La.
126810		Slp.	Cora Lee.....	9	8	33.1	12.7	3.4	2	1891	Key West, Fla.	Key West, Fla.
126812		Slp.	Cora A. Baker.....	8	6	36.0	14.0	3.7	3	1891	Chincoteague, Va.	Boston, Mass.
127634	KRFG	Sch.	Cora E. Moore.....	23	22	60.2	17.0	5.1	3	1883	Green Hill Md.	Crisfield, Md.
100584	KLWR	Sch.	Cora F. Cressy.....	2,499	2,069	273.0	45.4	27.9	16	1902	Bath, Me.	New York, N. Y.
205885		Sch.	Corapeake.....	234	222	134.8	23.9	8.8	4	1894	Bethel, Del.	Baltimore, Md.
127466		Slp.	Cordis.....	7	6	43.0	14.0	3.0	5	1908	Cashville, Va.	Do.
125865		Lgr.	Cornine.....	5	5	36.0	11.3	3.5	1	1900	Morgan City, La.	Morgan City, La.
126395		Sch.	Cornelia.....	100	95	86.0	21.0	8.2	4	1880	Clayton, N. Y.	Owego, N. Y.
126956	KLQP	Sch. y.	Cornique.....	13	7	35.3	12.9	5.5	2	1890	East Boothbay, Me.	Rockland, Me.
126346	KDJB	Sch. y.	CORONA.....	136	129	104.3	24.0	16.4	23	1893	Bristol, R. I.	New York, N. Y.
126519		Sch.	Coronet.....	160	152	118.7	27.0	11.7	16	1885	Brooklyn, N. Y.	Portland, Me.
126518		Sch.	Coronet.....	12	5	53.2	15.1	2.6	2	1888	Fishing Island, Md.	Baltimore, Md.
126268		Sch.	Corsica.....	68	58	77.6	23.2	5.1	6	1874	St. Michaels, Md.	Do.
126549		Sch.	Cosatinporta.....	5	5	30.7	10.9	2.7	1	1889	Corpus Christi, Tex.	Port Lavaca, Tex.
4909		Sch.	Costa Diva.....	13	13	40.9	12.7	4.6	2	1860	Newtown, N. Y.	Tampa, Fla.
201105	LDCG	Slp.	Country Girl.....	8	8	31.8	14.0	3.8	1	1903	La Porte, Tex.	Galveston, Tex.
211433		Sch.	Courtney C. Houck.....	1,627	1,357	218.9	42.7	24.6	10	1913	Bath, Me.	Bath, Me.
201435		Slp.	Creston W. Ford.....	6	6	38.0	14.0	3.3	4	1904	Fairmount, Md.	Crisfield, Md.
127180		Sch.	Crete.....	2,083	1,910	288.6	44.6	19.1	8	1897	West Bay City, Mich.	Erie, Pa.
216029		Sch.	Criolla.....	11	11	44.0	11.8	4.0	2	1918	Mayaguez, P. R.	San Juan, P. R.
216251		Slp.	Criollo.....	10	10	42.5	11.5	4.3	2	1918	do.	Do.
127224		Sch.	Crystal Wave.....	32	32	52.5	16.8	6.2	2	1898	Wilmington Island, Ga.	Beaufort, S. C.
127684		Sch.	Cuba.....	44	44	72.5	19.6	8.2	7	1902	Essex, Mass.	Galveston, Tex.
127496		Sch.	Cuevas.....	11	7	39.0	16.3	2.9	3	1900	Biloxi, Miss.	Gulfport, Miss.
209268		Sch.	Culebra.....	70	35	77.1	21.1	9.7	8	1911	Pensacola, Fla.	Pensacola, Fla.
201673	KTPH	Sch.	Cumru.....	1,780	1,672	256.0	43.0	20.0	6	1905	Noank, Conn.	Philadelphia, Pa.
210610		Sch.	Curry.....	7	7	30.5	11.3	4.2	3	1912	Key West, Fla.	Key West, Fla.
218830		Sch.	Curtis Fountain.....	29	19	53.5	18.8	4.4	5	1919	Biloxi, Miss.	New Orleans, La.
218317	LRPV	Sch.	Cutler.....	1,322	1,170	280.6	37.6	19.6	6	1919	Machias, Me.	Philadelphia, Pa.
127659	KRSD	Sch. y.	Cygnets.....	29	26	53.1	15.0	7.7	5	1902	Boston, Mass.	Providence, R. I.
127511		Slp.	Cynthia.....	11	8	33.8	14.8	3.8	1	1901	Buzzard Island, Ga.	Savannah, Ga.
126530		Sch.	Cynthia Jane.....	14	11	43.9	15.6	3.5	1	1888	St. Andrews Bay, Fla.	Pensacola, Fla.
D.												
6921		Sch.	D. Hebert.....	17	16	50.0	17.0	3.6	2	1876	Biloxi, Miss.	Morgan City, La.
157650		Sch.	D. B. Wade.....	9	9	43.0	12.0	2.7	1	1902	Morhead City, N. C.	Wilmington, N. C.
157046		Sch.	D. F. Collier.....	5	5	46.4	10.9	2.8	2	1876	Crisfield, Md.	Baltimore, Md.
6861		Sch.	D. J. Wheaton.....	48	35	63.5	19.8	6.0	2	1875	Swansgut, Va.	Newport News, Va.
6732		Sch.	D. K. Clint.....	729	692	183.6	32.0	18.8	6	1872	East Saginaw, Mich.	Toledo, Ohio.
157523		Slp.	D. W. White.....	6	6	38.4	12.3	3.2	2	1898	Deals Island, Md.	Crisfield, Md.
157016		Slp.	Daisy.....	7	6	30.0	11.4	3.9	2	1891	Greenport, N. Y.	Greenport, N. Y.
157176		Slp.	Daisy.....	5	5	26.6	11.3	2.8	1	1886	Matagorda, Tex.	Port Lavaca, Tex.
157232		Sch.	Daisy S.....	5	5	28.1	11.0	3.0	2	1888	Bay Point, Fla.	Apalachicola, Fla.
157247		Sch.	Daisy Woods.....	26	24	60.0	20.0	3.7	3	1889	Bayou Terrebonne, La.	New Orleans, La.
157254		Slp.	Daisy M. Tall.....	10	5	42.2	15.3	3.3	2	1889	Madison, Md.	Baltimore, Md.
201522		Slp.	Dakotah.....	22	11	53.1	20.0	3.5	5	1904	Biloxi, Miss.	New Orleans, La.
213718		Sch.	Dalla.....	6	8	41.0	13.0	4.0	3	1915	Mayaguez, P. R.	San Juan, P. R.
202745		Sch.	Dale.....	11	11	45.2	13.0	4.5	2	1905	Atlantic, N. C.	Beaufort, N. C.
53274	LBQC	Sch.	DALLAS (T).....	1,148	1,148	284.0	36.0	22.0	9	1892	Superior, Wis.	Port Arthur, Tex.
157323		Sch.	Dan.....	22	21	58.5	17.0	4.7	2	1891	St. Michaels, Md.	Baltimore, Md.
221365		Slp.	Dandy.....	12	12	34.8	14.0	4.4	1	1904	San Francisco, Cal.	San Francisco, Cal.
157026		Sch.	Daniel Sharp.....	20	13	46.3	16.5	4.4	5	1881	Bridgeton, N. J.	Philadelphia, Pa.
6565		Sch.	Daniel Tompkins.....	79	75	80.5	25.5	5.5	3	1867	Stonypoint, N. Y.	Port Amboy, N. J.
157597		Sch.	Daniel M. Bateman.....	13	10	44.4	16.2	4.4	5	1901	Leesburg, N. J.	Philadelphia, Pa.
6303		Slp.	Daniel W. Teller.....	71	68	65.5	26.5	7.0	2	1859	Greenpoint, N. Y.	New York, N. Y.
157631		Slp.	Danville.....	7	7	35.1	13.7	2.9	4	1901	Hudson, Md.	Baltimore, Md.
212410	LDMW	Sch.	Darien.....	944	922	181.4	40.0	15.4	3	1914	Wilmington, Del.	New York, N. Y.

¹ Formerly schooner Blastind.

² Formerly (a) British ship Lornly.
^(b) schooner-berge Atlas.

³ Formerly (a) st. s. Brashear.

^(b) schooner-berge Lone Star.
⁴ Formerly schooner Ivy Blaine.

⁵ Formerly schooner-yacht Colonia.

^(a) barge 127.
^(b) schooner-berge Jeanie.

MERCHANT SAILING VESSELS OF THE UNITED STATES—Continued.

Official No.	Signal letters.	Rig.	Name of vessel.	Gross tonnage.	Net tonnage.	Length.	Breadth.	Depth.	Crew.	When built.	Where built.	Home port (where permanent document issues).
						Feet.	Feet.	Feet.				
157230		Slp.	Dart.	11	6	38.2	14.6	3.9	3	1888	Goshen, N. J.	Philadelphia, Pa.
157074		Slp.	Dauntless	69	69	65.5	26.0	0.3	1	1882	Brooklyn, N. Y.	New York, N. Y.
157472		Sch.	Darwin	50	33	77.8	20.8	6.4	2	1896	Wallville, Md.	Baltimore, Md.
157526	KNRG	Sch.	Dart	548	478	162.2	37.3	13.2	8	1898	Hoquiam, Wash.	San Francisco, Cal.
216048	LMGS	Sch.	David Cohen	754	654	176.0	37.5	14.7	11	1918	Dennysville, Me.	New York, N. Y.
157027		Sch.	David Goldstrom	21	20	62.2	17.0	5.1	2	1901	Orfale, Md.	Crisfield, Md.
157067		Sch.	David K. Akin	51	48	60.5	22.8	4.6	3	1382	Nyack, N. Y.	Greenport, N. Y.
0449		Sch.	Dawning Light	23	16	78.6	17.3	4.9	5	1861	Dorchester, N. J.	Philadelphia, Pa.
35372		Sch.	Dayton	462	439	184.2	30.0	9.8	6	1871	Marine City, Mich.	Port Huron, Mich.
219130	LTKD	*Sch.	Daytona	1,313	1,212	228.1	37.0	19.3	5	1919	Jacksonville, Fla.	Philadelphia, Pa.
157469		Slp.	Defender	12	8	37.0	15.3	3.5	2	1896	River Landing, N. C.	Elizabeth City, N. C.
157076		Sch.	Defender	10	10	44.0	12.6	3.0	2	1902	Smyrna, N. C.	Washington, N. C.
157467		Sch.	Defiance	7	6	29.5	12.4	3.8	3	1896	Key West, Fla.	Key West, Fla.
157487	KNDR	Sch.	Defiance	604	526	179.8	37.7	13.7	9	1897	Hoquiam, Wash.	San Francisco, Cal.
6492		Sch.	Delaware	524	487	173.6	30.4	13.0	6	1868	Detroit, Mich.	Duluth, Minn.
214209	LGCS	*Sch.	Delaware	1,371	1,257	228.7	40.0	16.0	3	1916	Wilmington, Del.	Baltimore, Md.
216020		Slp.	Della	9	9	34.6	13.2	5.2	3	1918	Vieques, P. R.	San Juan, P. R.
220096		Sch.	Delicias	15	15	40.3	16.1	5.6	4	1920	Rincon, P. R.	Do.
157575		Slp.	Della Fox	5	5	31.4	12.8	3.5	1	1900	Sullivan Island, S. C.	Charleston, S. C.
157555		Slp.	Della Griffin	5	5	37.5	12.8	3.0	4	1899	Holland Island, Md.	Crisfield, Md.
157223		Sch.	Della Townsend	12	7	52.0	14.5	3.8	3	1888	Orfale, Md.	Baltimore, Md.
157156		Sch.	Dellie	26	25	52.4	16.4	6.0	3	1885	Key West, Fla.	Tampa, Fla.
201368		Slp.	Delma W	6	6	39.8	13.3	2.8	4	1904	Orfale, Md.	Crisfield, Md.
212810	LDWV	Sch.	Delta	317	286	118.3	30.5	11.9	6	1892	Cheverie, N. S.	Gulfport, Miss.
216056		Slp.	Delta	7	7	29.3	11.9	5.0	3	1918	Vieques, P. R.	San Juan, P. R.
157195		Sch.	Denver	33	31	62.0	10.2	5.3	2	1887	Sacketts Harbor, N. Y.	Key Vincent, N. Y.
201990		Sch.	Dependen	51	51	58.8	21.5	5.9	4	1905	Holly, Fla.	Key West, Fla.
202963	KVHD	Sch. y.	Dorvish	49	43	65.6	18.0	10.4	6	1906	Boston, Mass.	Providence, R. I.
219781		Slp.	Dorvish	10	10	36.0	13.0	6.0	4	1920	Vieques, P. R.	San Juan, P. R.
203520		Sch.	Dorvish	77	27	59.0	20.8	4.9	6	1906	Bay St. Louis, Miss.	Gulfport, Miss.
157431	KMJD	*Sch.	Dovon	324	667	174.0	35.3	14.3	4	1895	Bath, Me.	New York, N. Y.
216354	LKRT	Sch.	DeWitt Brown	1,325	1,169	205.8	41.5	19.6	19	1918	Jacksonville, Fla.	Chicago, Ill.
157684		Slp.	Dew Drop	8	7	40.5	12.7	3.3	1	1902	Chesconness, Va.	Cape Charles, Va.
157620		Slp.	Dewey	6	6	42.8	13.7	2.8	3	1868	Deals Island, Md.	Crisfield, Md.
6711		Sch.	Dexter	51	51	75.2	22.8	5.4	0	1871	Greensboro, Md.	Norfolk, Va.
157574	KPWII	lk.	Diamond Head	1,012	952	194.2	31.2	20.2	5	1866	London, England	San Francisco, Cal.
157348		Sch.	Dickie Bird	0	5	41.5	11.5	2.8	1	1892	Morhead City, N. C.	Beaufort, N. C.
221273	MCSV	*Sch.	Dinty Moore	402	367	137.9	31.1	12.1	3	1921	Pensacola, Fla.	Pensacola, Fla.
157186		Slp.	Diver	144	137	89.0	28.2	7.5	1	1886	Noank, Conn.	New London, Conn.
157018		Sch.	Dixie	17	16	48.4	15.3	5.5	2	1880	Beverly, Mass.	Gloucester, Mass.
219619	LVQF	Sch.	Dolly Madison	1,540	1,397	224.4	41.8	22.6	11	1920	Newcastle, Me.	New York, N. Y.
6881		Sch.	Dolly Maria	18	7	49.6	12.1	3.0	4	1875	Somerset County, Md.	Crisfield, Md.
157660		Sch.	Dolores	18	12	51.2	17.2	3.8	2	1902	New Orleans, La.	New Orleans, La.
200914		Slp.	Dolphin	12	8	36.4	15.2	2.9	2	1904	Montgomery, Ga.	Beaufort, S. C.
206070		Slp.	Domitiga	5	5	27.8	9.3	4.3	2	1908	Fajardo, P. R.	San Juan, P. R.
157593		Slp.	Donald H. Warner	9	5	43.0	14.7	3.0	1	1900	Belhaven, N. C.	Elizabeth City, N. C.
209232		Slp.	Donna Forester	24	18	55.0	18.3	6.2	5	1911	Orfale, Md.	Baltimore, Md.
157571	LJFP	lk.	Doon	848	782	195.7	32.9	19.1	13	1877	Glasgow, Scotland	Mobile, Ala.
157561		Sch.	Dora	14	11	52.0	16.5	4.0	2	1899	Belhaven, N. C.	Norfolk, Va.
206898		*Slp.	Dora C.	6	6	31.8	12.5	2.3	2	1907	Seadrift, Tex.	Port Lavaca, Tex.
8161		Slp.	Dora Dean	16	16	40.0	16.8	3.9	2	1863	Norwalk, Conn.	Bridgport, Conn.
157466		Slp.	Dora Hall	7	5	39.0	13.3	3.1	1	1896	Fairmount, Md.	Crisfield, Md.
201963	KTVB	Slp. y.	Doris	41	28	61.2	15.1	10.0	3	1905	Bristol, R. I.	New York, N. Y.
218955	LTHD	Sch.	Doris Hamlin	1,063	960	200.5	38.8	18.5	9	1919	Harrington, Me.	Boston, Mass.
217014	LQTC	Sch.	Dorothea L. Brinkmann	698	621	184.4	38.2	15.0	8	1919	Rockland, Me.	Baltimore, Md.
86359	KMTF	Sch.	Dorothy	887	758	183.5	38.2	15.7	8	1896	Bath, Me.	New York, N. Y.
202501		Slp.	Dorothy	10	8	47.6	15.7	3.6	6	1905	Deals Island, Md.	Crisfield, Md.
210401		Sch.	Dorothy Hiltzheim	16	11	50.0	17.4	3.8	5	1912	Biloxi, Miss.	Gulfport, Miss.
157095	KSLV	Sch.	Dorothy Palmer	2,872	2,316	294.6	46.2	22.8	9	1903	Waldoboro, Me.	New York, N. Y.
157014		Slp.	Dos Hermanos	20	18	48.6	13.9	5.0	3	1899	St. Thomas, V. I.	San Juan, P. R.
6900		Slp.	Dove	7	7	30.8	12.8	3.4	3	1876	Bayridge, N. Y.	New York, N. Y.
220837	MBWV	*Sch.	Dover	2,228	2,129	267.3	46.0	23.6	8	1920	Newington, N. H.	Baltimore, Md.
157407	KMGF	*Sch.	Drapor	855	823	192.3	34.7	16.0	3	1894	Noank, Conn.	Philadelphia, Pa.
211942		Slp.	Dreadnaught	20	15	48.5	18.8	5.4	3	1914	Bluffton, S. C.	Savannah, Ga.
219412	LVDK	*Sch.	Druid Hill	1,281	1,210	228.0	38.0	19.1	6	1919	Baltimore, Md.	Baltimore, Md.
215323	LBMK	Sch.	Dunham Wheeler	1,926	1,765	254.5	44.2	23.0	12	1917	Bath, Me.	New York, N. Y.
202381		*Sch.	Dunmore	581	538	167.8	30.2	13.0	3	1905	Solomons, Md.	Do.
157527		Slp.	Dunrook	7	7	41.8	14.9	3.0	2	1898	Hoopers Island, Md.	Annapolis, Md.
213023	L.DWQ	*Slp.	Dunsyre	2,140	2,014	277.8	41.8	24.4	26	1891	Fort Glasgow, Scotland	San Francisco, Cal.
221005	MCJR	*Sch.	Dunsmuir	1,433	1,332	290.2	33.9	22.0	24	1920	Fort Aransas, Tex.	New York, N. Y.
210255	LCMH	Sch.	Dustin G. Cressy	862	726	182.3	38.2	15.0	8	1912	Bath, Me.	Do.
218894	LSRC	*Sch.	Dykes	2,072	1,631	306.8	50.2	20.3	14	1919	Baltimore, Md.	Pittsburgh, Pa.

1 Formerly British schooner Delta.
 2 Formerly British bark Gainsborough.
 3 Formerly Hawaiian bark Diamond Head

4 Formerly Norwegian bark Doon.
 5 Formerly schooner Goodwin Stoddard.
 6 Formerly Spanish sloop Dos Hermanos.

7 Formerly schooner-barge Patuxent.
 8 Formerly British ship Dunsyre.
 † Concrete.

MERCHANT SAILING VESSELS OF THE UNITED STATES—Continued.

Official No.	Signal letters.	Rig.	Name of vessel.	Gross tonnage.	Net tonnage.	Length.	Breadth.	Depth.	Crew.	When built.	Where built.	Home port (where permanent document issues).
K.												
8275		Sch.	E. Blessay	31	21	Feet. 61.6	Feet. 21.3	Feet. 4.6	4	1886	Fish River, Ala.	New Orleans, La.
135530		Sch.	E. Wheeler	11	7	38.5	13.0	3.1	1	1881	Piney Point, N. C.	Washington, N. C.
135534		Sch.	E. A. Cranmer	17	17	44.6	17.3	6.2	6	1881	Greenbank, N. J.	Philadelphia, Pa.
136295		Sch.	E. A. Whitmore	38	36	55.1	18.5	5.4	2	1892	Millbridge, Me.	Calais, Me.
135516	JVKQ	Bk.	E. B. Sutton	1,819	1,686	227.8	41.8	24.2	20	1881	Bath, Me.	New York, N. Y.
207902		Sip.	E. C. Collier	19	14	52.0	17.9	4.3	6	1910	Deals Island, Md.	Crisfield, Md.
135140		Sch.	E. C. Knight	71	68	85.2	20.5	8.6	4	1875	Brooklyn, N. Y.	Key West, Fla.
136814		Sip.	E. C. Lilly	9	6	44.6	14.8	3.0	4	1900	Marsh Market, Va.	Crisfield, Md.
136619		Sch.	E. F. Anderson	12	9	34.0	14.7	3.7	2	1897	Allmondsville, Va.	Richmond, Va.
138714		Sch.	E. H. Taylor	63	45	74.0	22.5	6.0	3	1898	Pocomoke City, Md.	Baltimore, Md.
138711		Sip.	E. M. Hubbard	8	8	41.0	13.5	2.9	2	1898	Hudson, Md.	Do.
135539		Sch.	E. P. Evans	36	34	62.5	20.2	5.6	3	1881	Pungoteague, Va.	Washington, D. C.
207405		*Sch.	E. R. Haggitt	696	655	199.3	32.1	11.7	2	1910	Elkton, Md.	Wilmington, Del.
212613	LDRK	Bkn.	E. R. Sterling	2,577	2,351	308.2	42.9	25.1	18	1883	Belfast, Ireland	Seattle, Wash.
135617		Sch.	E. S. Johnson	90	71	88.5	24.0	7.3	6	1882	Baltimore, Md.	Reedville, Va.
8769		Sch.	E. S. Wilson	24	23	50.0	16.7	5.2	2	1871	Millbridge, Me.	Bolton, Me.
138010		Sch.	E. S. Wilson	44	42	69.4	20.8	6.0	4	1888	Madison, Md.	Baltimore, Md.
136066		Sch.	E. T. Hamor	52	50	63.8	21.8	5.9	2	1889	Eden, Me.	Portland, Me.
8938		Sch.	E. T. Judd	389	369	149.5	29.6	11.4	0	1872	Bay City, Mich.	Toledo, Ohio.
136086		Sch.	E. T. Mace	7	7	46.0	11.5	3.0	2	1889	Dorchester County, Md.	Annapolis, Md.
200413	KSRF	Sch.	E. Marie Brown	456	378	152.9	35.6	11.5	7	1903	Thomaston, Me.	Rockland, Me.
136788		Sip.	Eagle	7	5	29.5	14.2	3.7	1	1897	Hartford, Conn.	New Haven, Conn.
136934		Sch.	Eagle	9	9	43.2	11.7	2.2	2	1901	Morehead City, N. C.	Wilmington, N. C.
137021		Sch.	Eagle	14	14	37.5	12.6	3.5	1	1902	Friday Harbor, Wash.	Port Townsend, Wash.
220398		Sip.	Eagle	25	18	31.0	15.0	6.6	6	1914	St. Thomas, V. I.	St. Thomas, V. I.
136680	KNJS	*Sch.	Eagle Hill	911	843	195.0	34.8	17.6	4	1898	Noank, Conn.	Philadelphia, Pa.
136199	KJMP	Sch.	Eagle Wing	1,232	1,076	219.7	40.1	20.8	9	1891	Kennebunkport, Me.	New York, N. Y.
136828		Sip.	Earl	5	5	36.1	13.5	2.3	3	1899	Cambridge, Md.	Crisfield, Md.
203553		Sip.	Earl	7	6	41.8	14.0	3.0	4	1906	Deepcreek, Va.	Reedville, Va.
135982		Sch.	Earl Biscoe	41	39	79.5	22.0	3.6	2	1888	Washington, D. C.	Washington, D. C.
135507		Sch.	Early Bird	58	46	74.8	22.3	6.2	3	1880	Solomons Island, Md.	Baltimore, Md.
135719		Sch.	East Lynne	25	24	52.0	18.3	5.2	2	1883	Dorchester County, Md.	Crisfield, Md.
136727	KNVM	*Sch.	Easton	631	448	187.0	34.6	11.5	3	1899	Noank, Conn.	Fall River, Mass.
205366	KWQM	*Sch.	Easton	830	732	180.2	35.0	14.7	3	1908	do.	New York, N. Y.
209231		Sip.	Eben	27	21	54.3	18.7	5.2	6	1911	Orlolo, Md.	Crisfield, Md.
135108		Sch.	Eben Parsons	91	86	80.5	22.6	8.4	4	1875	Gloucester, Mass.	Boston, Mass.
136573	KMTV	Bkn.	Echo	707	650	183.0	39.4	15.0	9	1896	North Bend, Oreg.	San Francisco, Cal.
220184	LWRP	Sch.	Ecola	2,266	2,050	298.6	40.2	23.9	14	1920	Portland, Oreg.	Portland, Oreg.
135051	JQCP	Sch.	Eddie	119	113	104.0	26.6	7.0	4	1874	Dorchester County, Md.	Crisfield, Md.
137022		Sip.	Eddie Collier	9	9	46.4	15.2	3.6	4	1902	Deals Island, Md.	Do.
137034		Sip.	Eddie Lee	8	6	44.0	13.0	3.4	1	1902	Dreka, Va.	Do.
208020		Sip.	Edgar W.	6	5	34.5	12.1	2.6	3	1908	Saxs, Va.	Cape Charles, Va.
130493	KHLS	*Sch.	Edgewater	864	845	176.0	36.8	17.3	3	1890	Brooklyn, N. Y.	New York, N. Y.
205676		Sch.	Edson	8	6	38.5	15.5	3.2	2	1908	New Orleans, La.	New Orleans, La.
136737	KPCD	*Sch.	Edith	516	466	169.8	34.4	11.6	3	1899	Noank, Conn.	New London, Conn.
136768	KPMD	*Sch.	Edith	859	766	185.8	35.2	17.1	3	1899	Bath, Me.	Boston, Mass.
136861	KQNS	Sch.	Edith	1,263	1,051	196.9	40.4	18.4	11	1901	do.	New Orleans, La.
136932		Sip.	Edith Bozman	6	6	41.0	13.6	3.5	4	1901	Orlolo, Md.	Crisfield, Md.
203571		Sip.	Edith C.	6	6	39.6	13.5	2.8	3	1906	Deepcreek, Va.	Cape Charles, Va.
136638		Sip.	Edith Creighton	6	6	39.0	13.7	2.8	4	1897	Fishing Creek, Md.	Baltimore, Md.
216713		Sch.	Edith Holley	31	19	57.5	19.3	4.4	5	1918	Biloxi, Miss.	Gulfport, Miss.
136763		Sip.	Edith M.	8	8	38.0	13.8	3.8	2	1899	Tyaskin, Md.	Reedville, Va.
136497		Sch.	Edith Maroy	27	26	69.0	19.0	5.7	2	1895	Solomons Island, Md.	Annapolis, Md.
136403		Sch.	Edith Mulr.	13	9	54.0	14.8	4.0	2	1893	St. Peters, Md.	Crisfield, Md.
136546		Sch.	Edith E. Denule	102	97	86.6	26.5	6.8	4	1896	Greenport, N. Y.	Greenport, N. Y.
136922		Sch.	Edith F. Todd	20	19	63.4	18.2	4.6	8	1901	Orlolo, Md.	Crisfield, Md.
136953		Sch.	Edith H. Verrall	63	51	80.0	21.0	4.4	3	1901	Accotink, Va.	Washington, D. C.
136706		Sip.	Edith M. Clarke	14	14	53.0	16.5	4.2	1	1898	Inverness, Md.	Crisfield, Md.
135767		Sch.	Edith W. Scott	42	39	61.0	21.4	5.5	7	1884	Cambridge, Md.	Baltimore, Md.
136829		Sch.	Edna B.	5	5	38.0	13.0	2.6	4	1896	Elliott, Md.	Crisfield, Md.
200453		Sch.	Edna D.	20	12	57.0	17.4	3.5	4	1903	Biloxi, Miss.	New Orleans, La.
136764		Sip.	Edna J.	6	6	37.0	13.5	3.3	2	1899	Fairmount, Md.	Reedville, Va.
220988	MCGH	Sch.	Edna Hoyt	1,512	1,394	224.0	41.1	20.8	10	1920	Thomaston, Me.	Rockland, Me.
215658		Sch.	Edna May	31	19	76.3	19.4	4.2	5	1917	Biloxi, Miss.	Gulfport, Miss.
136688		Sch.	Edna Watts	20	20	43.1	16.2	5.3	2	1898	Port Blakeley, Wash.	Unalaska, Alaska.
136088		Sch.	Edna E. Lockwood	10	9	53.6	15.3	2.7	2	1889	Tilghmans Island, Md.	Baltimore, Md.
201403		Sip.	Edna G. Crosswell	6	6	37.5	13.4	3.2	4	1904	Orlolo, Md.	Crisfield, Md.
136644		Sip.	Edna J. Cox	6	6	37.4	13.7	2.8	2	1897	Fairmount, Md.	Annapolis, Md.
135225		Sch.	Edna M. Lore	33	21	54.5	19.3	5.5	10	1876	Mauricetown, N. J.	Wilmington, Del.
216979	LNCD	Sch.	Edna M. McKnight	1,326	1,203	202.4	41.2	20.8	12	1918	Camden, Me.	Boston, Mass.
136227		Sch.	Edna and Alice	22	21	53.4	17.0	4.6	2	1891	Rockhall, Md.	Crisfield, Md.
136085		Sch.	Edna and Nellie	13	12	51.0	14.8	3.7	2	1899	Pocomoke City, Md.	Annapolis, Md.
210820		Sch.	Edward Foster	20	13	55.1	18.7	3.4	5	1912	Pascagoula, Miss.	Gulfport, Miss.

¹ Formerly *schooner Margaret M. Donohue.

^a British bkn. Lord Wolsley.
^b British bkn. Columbia.
^c Formerly British bkn. Lord Wolsley.
^d barkentine Everett G. Griggs.

² Formerly schooner-berge N. and W. 6.
⁴ Formerly schooner Edith G. Folwell.

MERCHANT SAILING VESSELS OF THE UNITED STATES—Continued.

Official No.	Signal letters.	Rtg.	Name of vessel.	Gross tonnage.	Net tonnage.	Length.	Breadth.	Depth.	Crew.	When built.	Where built.	Home port (where permanent document issues).
						Feet.	Feet.	Feet.				
8396		Sch.	Edward Leary	33	22	60.0	20.7	5.8	3	1866	Somerset County, Md.	Annapolis, Md.
135042	JPTV	Bkn.	Edward May	385	815	165.3	35.5	21.3	13	1874	Boston, Mass.	San Francisco, Cal.
136762	KPLB	Shp.	EDWARD SEWALL	3,206	2,916	332.0	45.3	25.5	29	1899	Bath, Me.	Port Arthur, Tex.
136532	KMPG	Sch.	Edward Smith	440	358	147.9	30.2	10.6	5	1896	do	New York, N. Y.
135730		Sch.	Edward Trevo	93	66	81.4	22.8	7.8	4	1883	Boothbay, Me.	Boston, Mass.
135885		Slp.	Edward C. Burton	15	10	40.0	15.0	4.5	2	1886	Marcus Hook, Pa.	Wilmington, Del.
135899		Sch.	Edward C. Vannaman, jr.	15	10	41.5	16.1	4.2	4	1886	Mauricetown, N. J.	Philadelphia, Pa.
76264		Sch.	Edward E. Skeele	199	189	122.9	26.9	9.0	6	1881	Milwaukee, Wis.	Marquette, Mich.
205024	KWND	Sch.	Edward J. Lawrence	3,350	2,493	320.2	50.0	23.9	15	1908	Bath, Me.	New York, N. Y.
135629		Sch.	Edward L. Martin	84	80	87.2	23.6	6.8	9	1882	Sussex County, Del.	Reedville, Va.
137061	KSIN	Sch.	Edward R. Baird, jr.	279	238	132.0	28.3	9.8	6	1903	Bethel, Del.	Wilmington, Del.
209252	LCFJ	Sch.	Edward R. Smith	551	492	158.2	34.5	14.1	6	1911	Phippsburg, Me.	New York, N. Y.
137018	KRWH	Sch.	Edward R. West	835	762	196.0	40.0	14.5	10	1902	Aberdeen, Wash.	Mobile, Ala.
135662		Sch.	Edward S. Eveleth	88	61	83.2	22.5	8.2	4	1883	Essex, Mass.	Boston, Mass.
136892		Sch.	Edward V. Hendrixson	95	82	80.0	26.0	5.3	3	1901	Milford, Del.	Baltimore, Md.
135491		Sch.	Edwin C.	79	75	84.0	23.9	6.5	4	1881	Cambridge, Md.	Do.
210477	LCNP	Sch.	Edwin G. Farrar	556	484	155.2	34.6	14.2	8	1912	Phippsburg, Me.	Boston, Mass.
7841		Sch.	Edwin L. Pearce	41	39	60.5	20.8	4.6	1	1885	Brick, N. J.	Ellsworth, Me.
7740	HGBS	Sch.	Edwin R. Kirk	264	224	126.0	31.0	10.1	5	1884	Keyport, N. J.	New York, N. Y.
136784	KPRT	Sch.	Edwin and Maud	208	178	126.5	23.8	8.6	4	1900	Bethel, Del.	Baltimore, Md.
215012		Sch.	Eesco	60	34	77.5	20.2	8.5	10	1917	Milton, Fla.	Pensacola, Fla.
136825		Slp.	Effie B.	7	7	40.3	13.5	3.4	3	1900	Orlole, Md.	Crisfield, Md.
135236		Sch.	Effie Estelle	32	31	58.0	19.6	4.9	2	1876	Talbot County, Md.	Newport News, Va.
136577		Slp.	Effie K.	9	7	40.3	14.5	3.0	2	1896	Fairmount, Md.	Alexandria, Va.
136952		Slp.	Effie May	7	5	41.0	14.0	3.0	2	1900	Chesconnessex, Va.	Crisfield, Md.
135524		Sch.	Effie A. Chase	22	21	53.5	18.2	4.8	2	1881	Pocomoke City, Md.	Baltimore, Md.
136334		Sch.	Effie M. Laird	18	17	60.0	16.1	4.5	2	1892	Orlole, Md.	Crisfield, Md.
36590		Sch.	Elba	24	15	55.4	18.4	4.0	2	1875	Wolf River, Miss.	Gulport, Miss.
136928		Slp.	Elbert	6	6	34.6	13.1	3.0	1	1901	Oxford, Md.	Baltimore, Md.
200483		Sch.	Elbert D.	23	14	57.0	17.4	3.9	4	1903	Bllox, Miss.	New Orleans, La.
203608		Slp.	Eldora	8	7	42.3	14.4	2.9	4	1906	Deepcreek, Va.	Crisfield, Md.
216057		Slp.	El Indlo	12	12	33.7	13.7	4.7	2	1918	Rio Grande, P. R.	San Juan, P. R.
218135	LRGW	Sch.	Eleanor Taylor	705	601	172.6	38.0	15.9	8	1919	Brunswick, Ga.	Brunswick, Ga.
200427	KSRJ	Sch.	Eleanor F. Bartram	1,114	920	202.4	38.8	18.9	8	1903	East Boothbay, Me.	Boston, Mass.
211194	LCWB	Sch. y.	Elemah	16	16	51.3	11.2	6.5	3	1913	New York, N. Y.	Ellsworth, Me.
208534	LBVII	Sch. y.	ELENA	206	158	112.0	26.7	17.6	22	1911	Bristol, R. I.	New London, Conn.
136042		Sch.	Elenora Russell	15	15	60.0	16.0	4.9	2	1889	Solomons Island, Md.	Annapolis, Md.
136206		Sch.	Elgin	41	39	59.0	16.0	4.0	2	1891	Washington, N. C.	New Bern, N. C.
208190		Sch.	Eljah S. Adkins	82	66	88.7	23.8	6.4	3	1910	Sallsbury, Md.	Crisfield, Md.
220346	MBCJ	Sch.	Elmor H.	1,569	1,409	233.2	45.7	18.8	11	1920	Dockton, Wash.	Seattle, Wash.
209393		Slp.	Elise	8	7	35.6	13.5	3.3	2	1911	Port Royal, S. C.	Beaufort, S. C.
204223	KVNT	Sch.	Elleba Atkins	1,259	1,049	202.0	40.9	21.1	9	1906	Bath, Me.	New York, N. Y.
8543		Slp.	Eliza A. Miller	15	15	37.3	15.8	4.1	2	1869	Patchogue, N. Y.	New Haven, Conn.
3817	KWJP	Sch. y.	Elizabeth	16	16	41.0	13.7	5.6	3	1899	Gloucester, Mass.	Do.
136778		Sch.	Elizabeth	228	205	112.8	30.0	9.5	4	1900	Wilmington, Del.	San Juan, P. R.
135452		Sch.	Elizabeth Ann	68	65	80.2	23.8	6.4	4	1880	Barren Creek Springs, Md.	Reedville, Va.
218247	LRMT	Sch.	Elizabeth Bandt	787	648	178.7	36.2	15.0	7	1919	Gulfport, Miss.	New Orleans, La.
210706		Sch.	Elizabeth Carter	35	32	63.0	18.1	5.1	3	1912	Alexandria, Va.	Washington, D. C.
209891		Sch.	Elizabeth Clarke	38	29	69.3	19.2	5.5	3	1912	Washington, D. C.	Do.
202646	KVDF	Sch.	Elizabeth Danzler	424	361	134.0	25.9	15.4	7	1867	Glasgow, Scotland	Boston, Mass.
220542	MBJF	Sch.	Elizabeth Freeman	1,665	1,540	232.0	41.5	23.1	11	1920	Thomaston, Me.	Do.
214032	LGPC	Sch.	Elizabeth Howard	142	90	119.6	25.0	11.4	7	1915	East Boothbay, Me.	New York, N. Y.
136075		Sch.	Elizabeth Hughes	11	7	51.8	13.2	3.6	2	1889	St. Peters Creek, Md.	Annapolis, Md.
216789	LMPJ	Sch.	Elizabeth N.	138	102	99.0	24.4	10.7	9	1901	Essex, Mass.	Bangor, Me.
8781		Sch.	Elizabeth R. Hoffman	90	17	55.5	19.5	4.8	6	1868	Bridgeton, N. J.	Philadelphia, Pa.
136866	KQRC	Sch.	Elizabeth Ruth	862	754	174.8	38.4	17.1	10	1918	Bllox, Miss.	Boston, Mass.
136530		Sch.	Elk	6	6	28.4	10.2	4.0	1	1896	Ballard, Wash.	Port Townsend, Wash.
136780	KPQM	Sch.	Elk Garden	847	749	185.7	35.3	16.2	2	1900	Bath, Me.	Philadelphia, Pa.
135503		Sch.	Ella	19	18	52.1	15.5	4.7	2	1882	Baltimore, Md.	Crisfield, Md.
135716		Sch.	Ella	26	18	62.0	18.4	5.0	2	1883	Pocomoke City, Md.	Reedville, Va.
136139		Sch.	Ella	60	57	73.0	22.5	5.6	1	1889	Baltimore, Md.	Patchogue, N. Y.
191809	LWDM	Sch.	Ella A.	1,565	1,413	233.4	45.7	18.5	13	1920	Dockton, Wash.	Tacoma, Wash.
135638		Sch.	Ella Agnes	10	9	46.7	14.5	2.8	6	1882	Cambridge, Md.	Baltimore, Md.
136266		Sch.	Ella Barnard	34	32	63.8	16.8	4.1	4	1892	Madison, Md.	Do.
135632	JWQP	Sch.	Ella Clifton	108	92	89.0	23.9	7.3	2	1872	St. John, New Brunswick	Castine, Me.
8863		Sch.	Ella Davis	26	18	54.5	15.2	5.6	1	1872	Somerset County, Md.	Crisfield, Md.
8725		Sch.	Ella Eudora	31	29	52.2	19.0	4.9	1	1871	Mount Desert, Me.	Castine, Me.
203587		Slp.	Ella Frances	8	8	43.0	14.0	3.5	2	1906	Hopkins, Va.	Crisfield, Md.
210552		Sch.	Ella G.	13	9	42.9	16.2	3.5	3	1912	Hollywood, Md.	Do.
136339		Sch.	Ella Gray	9	6	44.7	11.6	2.7	1	1892	Smyrna, N. C.	Beaufort, N. C.
135998		Sch.	Ella Horton	6	6	42.4	10.0	3.5	1	1888	Morehead City, N. C.	Washington, D. C.
135887		Sch.	Ella K.	31	21	55.6	20.8	4.4	2	1886	Jordan River, Miss.	Gulfport, Miss.
136150		Sch.	Ella Larmore	10	9	48.5	15.2	3.3	5	1890	Cambridge, Md.	Crisfield, Md.

¹ Formerly schooner John Mee.

² Formerly schooner-yacht Betsy.

³ Formerly British barkentine Diana.
⁴ Gallovidian.

⁵ Formerly schooner Ellanora.

⁶ Formerly British schooner Ella Clifton.

MERCHANT SAILING VESSELS OF THE UNITED STATES—Continued.

Official No.	Signal letters.	Rig.	Name of vessel.	Gross tonnage.	Net tonnage.	Length.	Breadth.	Depth.	Crew.	When built.	Where built.	Home port (where permanent document issues).
						<i>Feet.</i>	<i>Feet.</i>	<i>Feet.</i>				
135409		Sch.	Ella May	12	11	42.0	12.4	3.4	1	1882	Patchogue, N. Y.	Perth Amboy, N. J.
136220		Sip.	Ella Wilson	7	7	41.0	14.1	3.8	4	1901	Oriole, Md.	Baltimore, Md.
135395		Sch.	Ella C. Andrews	53	38	86.0	22.0	4.7	5	1878	Pearlington, Miss.	Gulfport, Miss.
136851		Sch.	Ella F. Cripps	47	47	69.2	21.9	5.8	4	1900	St. Michaels, Md.	Baltimore, Md.
136307		Sch.	Ella G. Pride	27	27	67.5	20.7	4.8	3	1892	Pocomoke City, Md.	Reedville, Va.
200959		Sch.	Ella L. Collins	7	5	26.7	11.0	3.1	2	1904	Pine Key, Fla.	Key West, Fla.
8956		Sch.	Ella R. Hill	46	34	71.0	23.0	5.1	3	1873	Beaufort, N. C.	New Bern, N. C.
137032		Sip.	Ella S. Henderson	9	5	47.0	15.8	8.5	1	1902	Belhaven, N. C.	Elizabeth City, N. C.
126015	LJRT	Sch.	Ella Pierce Thurlow	1,505	1,349	221.2	42.0	22.3	10	1918	Rockland, Me.	Boston, Mass.
135183		Sch.	Ella and Carrie	51	37	69.0	22.8	5.4	3	1875	Dorchester County, Md.	Baltimore, Md.
135838		Sch.	Ellen	12	12	30.9	14.5	5.0	2	1885	San Francisco, Cal.	San Diego, Cal.
201394	KTJM	Sch.	Ellen Little	999	807	188.2	39.2	11.7	8	1904	Rockland, Me.	Boston, Mass.
136680		Sch.	Ellen W.	23	23	52.8	13.8	5.6	2	1898	Holly, Wash.	Port Townsend, Wash.
137019		Sch.	Ellen O. Burke	92	60	90.5	23.6	10.6	19	1902	Essex, Mass.	Galveston, Tex.
135268		Sch.	Ellen and Alice	38	36	63.0	20.0	6.8	7	1877	Gloucester County, Va.	Philadelphia, Pa.
136570	KMTP	Sch.	Ellenville	858	767	194.4	34.8	16.0	3	1896	Bath, Me.	New York, N. Y.
75732		Sip.	Ellis Hand	11	6	37.8	15.2	8.7	3	1874	Nashville, Va.	Philadelphia, Pa.
220222		Sch.	Elora (T)	1,751	1,697	262.8	36.2	25.6	13	1879	Glasgow, Scotland	Galveston, Tex.
219194		Sip.	Elmer	8	6	40.3	13.0	2.9	2	1903	Hunting Creek, Va.	Annapolis, Md.
137041		Sip.	Elmer C.	6	6	35.0	12.2	2.8	5	1902	Oxford, Md.	Baltimore, Md.
220932		Sip.	Elmer W. Somers	25	18	48.3	16.9	5.2	3	1920	Honge, Md.	Cape Charles, Va.
137036		Sch.	Elmo	44	44	72.5	19.6	8.6	7	1902	Essex, Mass.	Galveston, Tex.
205884		Sch.	Eloise	38	29	59.1	18.5	9.2	2	1908	New Bern, N. C.	Crisfield, Md.
209213		Sip.	Eloise	24	20	54.0	18.8	4.9	6	1911	Oriole, Md.	Gulfport, Miss.
210320		Sch.	El Roy	20	18	48.7	18.0	3.8	5	1912	Bloxvi, Miss.	New Bern, N. C.
214421	LOJD	Sch.	Elsa	814	724	185.6	42.0	13.7	10	1916	Tacoma, Wash.	New York, N. Y.
135020		Sip.	Elsie	22	21	56.4	14.6	4.0	2	1874	Philadelphia, Pa.	Baltimore, Md.
136938		Sip.	Elsie	8	8	40.3	14.4	3.6	4	1901	Wittman, Md.	Do.
137063		Sch.	Elsie	34	16	59.5	17.8	8.0	8	1903	East Boothbay, Me.	Tampa, Fla.
156832		Sip.	Elsie E.	8	8	41.0	14.5	4.0	4	1900	Hopewell, Md.	Crisfield, Md.
207845		Sip.	Elsie May	6	6	35.8	12.6	3.0	3	1910	Oriole, Md.	Do.
132210		Sch.	Elsie F. Rowe	58	35	73.0	20.5	8.4	6	1891	Essex, Mass.	Tampa, Fla.
136699		Sch.	Elsie M. Reichert	18	9	46.2	17.1	4.7	6	1898	Bridgeton, N. J.	Philadelphia, Pa.
135630		Sip.	Elsworth	8	8	39.9	14.3	3.1	6	1901	Hudson, Md.	Baltimore, Md.
211823		Sch.	Elvina E. Schoch	24	14	51.6	18.0	5.1	5	1886	Port Norris, N. J.	Philadelphia, Pa.
203684		Sip.	Elvira	12	12	31.5	9.7	4.1	3	1913	Catano, P. R.	San Juan, P. R.
135173	JRLN	Sip.	Elvira C.	7	7	41.3	14.1	3.0	4	1906	Deeporeek, Va.	Cape Charles, Va.
137061		Sch.	Emilia Enos	97	66	89.0	23.9	9.5	10	1902	Damariscotta, Me.	Seattle, Wash.
137038	KSCT	Sch.	Emilie	1,079	939	216.5	35.2	18.3	4	1902	Essex, Mass.	Pensacola, Fla.
8438		Sch.	Emilie Belle	27	25	51.8	18.4	4.6	2	1868	Bath, Me.	Boston, Mass.
136524		Lgr.	Emily L.	7	7	38.5	14.1	3.5	1	1895	Patchogue, N. Y.	Catline, Me.
8765		Sch.	Emily E. Burton	88	83	85.5	24.0	6.4	3	1871	Terrebonne, La.	Braeshear, La.
135732	KBTN	Sch.	Emily F. Northam	332	315	131.2	33.0	10.5	6	1883	Lewisville, Del.	Reedville, Va.
135468	JTWQ	Hk.	Emily F. Whitney	1,317	1,207	193.5	37.8	23.5	13	1880	Portland, Conn.	New York, N. Y.
90798		Sch.	Emily & Catharine	102	83	82.4	25.8	6.7	3	1875	Boston, Mass.	San Francisco, Cal.
8734		Sch.	Emma	54	46	63.5	23.7	5.4	2	1871	Havre de Grace, Md.	Reedville, Va.
8914		Sip.	Emma	6	6	29.7	11.5	3.0	3	1873	Stockton, Me.	Stonington, Me.
135299		Sip.	Emma	11	11	37.4	14.4	3.7	2	1877	Newark, Md.	Cape Charles, Va.
136036		Sip.	Emma	8	7	35.5	13.5	3.4	1	1889	South Norwalk, Conn.	Newark, N. J.
130128		Sch.	Emma	34	33	64.0	17.0	6.0	2	1890	Dividing Creek, N. J.	Bridgport, Conn.
136845		Sip.	Emma	6	6	37.8	12.4	2.7	4	1901	Benicis, Cal.	Unalaska, Alaska.
137039		Sip.	Emma	15	15	38.1	13.6	5.0	1	1902	Oriole, Md.	Crisfield, Md.
205995		Sch.	Emma	9	6	34.6	14.4	2.9	2	1908	Port Ludlow, Wash.	Tacoma, Wash.
209408		Sch.	Emma	80	80	65.7	25.6	7.2	2	1909	Vincent, La.	Morgan City, La.
136910		Sch.	Emma Crawford	26	18	60.1	24.5	3.7	4	1901	San Diego, Cal.	San Diego, Cal.
136715		Sip.	Emma Francoe	7	7	41.0	14.0	2.8	4	1898	Clio, La.	Gulfport, Miss.
135776		Sch.	Emma Hand	16	9	51.8	17.0	3.5	3	1884	Hoopers Island, Md.	Crisfield, Md.
136444		Cat.	Emma J.	5	5	22.5	11.0	3.5	1	1891	Wolftown, Miss.	Mobile, Ala.
201897		Sch.	Emma Langhammer	28	20	57.6	18.2	5.4	8	1880	Osterville, Mass.	Vineyard Haven, Mass.
135464		Sch.	Emma May	7	7	41.8	14.1	3.6	5	1901	Davis, N. C.	Beaufort, N. C.
136221		Sip.	Emma Rea	26	25	50.0	18.0	5.4	2	1894	Dorchester County, Md.	Baltimore, Md.
135300		Sch.	Emma Southard	72	68	78.6	25.3	5.4	2	1897	Oriole, Md.	Do.
135247		Sch.	Emma Temple	45	45	68.7	21.4	5.3	6	1876	Milford, Del.	Wilmington, Del.
7359		Sch.	Emma Virginia	41	39	72.4	20.7	5.4	2	1845	Port Jefferson, N. Y.	Patchogue, N. Y.
136926		Sch.	Emma A. Faulkner	52	52	71.4	23.1	6.3	8	1875	Queen Anne County, Md.	Crisfield, Md.
8014		Sch.	Emma C. Lore	18	10	50.3	16.5	4.6	2	1861	Dorchester County, Md.	Do.
136244		Sch.	Emma E. Laird	6	6	40.0	11.2	3.3	1	1891	Tilghmans Island, Md.	Baltimore, Md.
202557		Sch.	Emma F. Newcomb	83	18	61.1	20.5	5.5	6	1906	Newport, N. J.	Philadelphia, Pa.
135934		Sch.	Emma J. Nestler	24	13	62.0	20.3	4.1	4	1887	St. Peters, Md.	Annapolis, Md.
136713		Sip.	Emma M. Bradshaw	6	6	38.0	11.6	3.3	1	1898	Greenwich, N. J.	Philadelphia, Pa.
											Madisonville, La.	New Orleans, La.
											Crisfield, Md.	Newport News, Va.

¹ Formerly schooner Ellen.
² Formerly Mexican schooner Ellen.
³ Formerly sloop John S. Johnson.

⁴ Formerly schooner Murray Vandiver.
⁵ Formerly ship Emily F. Whitney.
⁶ Formerly British ship Emily F. Whitney.

[†] Rebuilt, 1898.

MERCHANT SAILING VESSELS OF THE UNITED STATES—Continued.

Official No.	Signal-letters.	Rtg.	Name of vessel.	Gross tonnage.	Net tonnage.	Length.	Breadth.	Depth.	Crew.	When built.	Where built.	Home port (where permanent document issues).
						Feet.	Feet.	Feet.				
136274		Sch.	Emma P. Clemens	11	10	37.5	14.0	3.4	3	1892	Biloxi, Miss.	Gulfport, Miss.
136096		Sch.	Emma R. Faunce	13	10	42.7	14.9	4.4	3	1902	Palmer, Md.	Annapolis, Md.
135741		Sch.	Emma V. Willis	45	43	64.9	22.1	6.3	3	1883	St. Michaels, Md.	Do.
8774		Sch.	Emma W. Day	96	81	78.5	24.0	8.4	2	1871	Penbrooke, Me.	Perth Amboy, N. J.
136232	KTQH	Sch.	Emma and Helen	94	62	84.7	23.0	9.2	14	1891	Essex, Mass.	Providence, R. I.
210626		Slp.	Emmer	6	6	32.0	11.5	3.0	2	1912	Key West, Fla.	Key West, Fla.
208667	LBVT	Sch. y.	ENCHANTRESS	191	171	118.4	27.1	16.6	24	1911	Neponset, Mass.	New York, N. Y.
8632		Sch.	Enterprise	22	21	48.0	19.4	4.3	7	1869	Wicomico County, Md.	Crisfield, Md.
136691	KNPH	Sch.	Enterprise	901	838	194.0	35.0	17.6	4	1898	Noank, Conn.	Philadelphia, Pa.
206146		Sch.	Enterprise	38	32	71.7	21.4	5.3	2	1909	Deer Isle, Me.	Castine, Me.
205049		Slp.	Entusiasmo	7	7	35.0	13.0	3.8	3	1908	Mayaguez, P. R.	San Juan, P. R.
136030		Sch.	Ephraim Mulford	33	20	60.0	19.3	5.8	4	1889	Bridgeton, N. J.	Philadelphia, Pa.
136767	KPMC	Sch.	Ephrata	954	865	193.6	35.0	17.6	4	1899	Noank, Conn.	Do.
136681	KNJT	Sch.	Eric	574	498	174.0	37.6	12.8	8	1898	Port Blakely, Wash.	San Francisco, Cal.
136633		Slp.	Ernestine	5	5	36.0	12.6	2.9	2	1897	Ilopewell, Md.	Philadelphia, Pa.
215057		Sch.	Ernestina	52	52	81.0	23.0	7.8	5	1917	Mayaguez, P. R.	San Juan, P. R.
136914		Slp.	Ernie	6	6	37.2	14.5	3.0	3	1901	Cambridge, Md.	Crisfield, Md.
136697	KNQF	Sch.	ERKINE M. PHELPS (T) †	3,029	2,691	312.1	45.2	25.6	13	1898	Bath, Me.	San Francisco, Cal.
136275		Sch.	Ervin J. Luce	127	121	91.0	27.4	8.4	3	1892	New London, Conn.	Gloucester, Mass.
135572		Sch.	Fscort No. 2	230	230	92.0	24.2	13.0	1	1882	Coos Bay, Oreg.	Seattle, Wash.
203291		Sch.	Esperanto	140	91	107.4	25.4	11.4	23	1906	Essex, Mass.	Gloucester, Mass.
136528		Sch.	Esperanza	8	7	26.0	12.5	2.8	2	1895	Tampa, Fla.	Key West, Fla.
135053		Sch.	Estella	40	38	59.0	21.4	5.5	3	1874	Abscon, N. J.	Baltimore, Md.
209119		Sch.	Estella	58	49	74.0	18.4	8.0	3	1888	Tasala, J. J.	Unalaska, Alaska.
136826		Sch.	Estelle	11	7	40.3	14.6	3.2	3	1890	Biloxi, Miss.	New Orleans, La.
92977	KPJG	Sch.	Estelle Krieger	1,172	1,047	184.8	40.3	18.8	9	1898	London, Me.	Boston, Mass.
136698		Sch.	Ester Anita	105	71	92.0	24.4	9.6	6	1898	Essex, Mass.	New York, N. Y.
136699	JSIH	Sch.	Esther	287	256	130.2	28.0	10.5	7	1877	Norfolk, Va.	Seattle, Wash.
136699	EDWB	Sch.	Esther Buhne	428	388	134.6	34.0	9.0	7	1857	Eureka, Cal.	San Francisco, Cal.
137075		Sch.	Esther Gray	30	14	52.1	16.5	8.0	1	1888	Chatham, Mass.	Tampa, Fla.
203515		Slp.	Ethel Hur	10	8	48.5	15.8	3.3	5	1898	Charm, Md.	Crisfield, Md.
218206	LRKD	Sch.	Ethel K	1,001	905	188.5	38.0	18.7	9	1911	Downsville, Me.	New York, N. Y.
213961	LFTR	Sch.	Ethel M. Wright	776	653	179.6	37.0	15.0	9	1916	Bath, Me.	Do.
137027		Sch.	Ethel Redding	22	13	64.0	19.1	3.9	5	1902	Biloxi, Miss.	Gulfport, Miss.
212662		Slp.	Ethel W	30	25	55.6	20.1	5.5	6	1914	Crisfield, Md.	Crisfield, Md.
136228		Slp.	Ethel	7	7	38.5	13.4	3.6	4	1891	Pocomoke, Md.	Annapolis, Md.
208196		Slp.	Ethel	6	6	27.0	11.5	2.6	1	1910	Key West, Fla.	Key West, Fla.
221130		Slp.	Ethel	8	8	36.9	12.2	4.1	5	(1)	St. John, Dutch West Indes	St. Thomas, V. I.
206326		Sch.	Ethel D	15	7	48.0	16.3	3.4	4	1909	Biloxi, Miss.	New Orleans, La.
203592		Slp.	Ethel Lewis	8	6	42.5	14.0	3.0	4	1906	Chesconnesco, Va.	Crisfield, Md.
200281		Slp.	Ethel May	6	6	35.0	12.0	3.5	1	1893	Jamesville, Va.	Cape Charles, Va.
136273		Slp.	Ethel R	5	5	29.3	12.6	2.5	1	1892	Islip, N. Y.	Greenport, N. Y.
202611		Sch.	Ethel Redding	18	10	52.4	18.9	3.6	4	1895	Biloxi, Miss.	Gulfport, Miss.
136911		Sch.	Ethel Vall	18	12	64.0	16.3	4.6	2	1905	Solomons, Md.	Annapolis, Md.
136931		Sch.	Ethel M. Wright	30	22	69.0	17.9	4.3	3	1901	Elizabeth City, N. C.	Elizabeth City, N. C.
137012		Sch.	Ethelbert	22	22	48.6	15.2	4.3	1	1902	St. Petersburg, Fla.	Tampa, Fla.
136943		Slp.	Ethelyn Dryden	9	9	45.0	15.5	3.9	5	1901	Pocomoke City, Md.	Crisfield, Md.
202020		Slp.	Etta	7	7	38.0	13.7	3.0	2	1905	Crisfield, Md.	Reedville, Va.
135144		Sch.	Etta	31	30	62.0	20.5	4.6	2	1875	St. Michaels, Md.	Do.
135881		Sch.	Etta	45	36	71.5	22.5	4.7	3	1886	Barren Creek Springs, Md.	Richmond, Va.
136940		Slp.	Etta C	7	5	38.5	14.0	2.7	6	1901	Cambridge, Md.	Crisfield, Md.
136995		Cat.	Etta Lee	7	5	28.3	11.4	3.0	2	1900	Port Republic, N. J.	Philadelphia, Pa.
136585		Slp.	Etta and Acle	5	5	39.5	13.0	3.0	2	1896	Crisfield, Md.	Crisfield, Md.
136632		Slp.	Etta and Acle	5	5	37.8	13.5	3.0	3	1897	Wingate, Md.	Do.
135257		Sch.	Etta A. Lee	43	41	68.0	21.0	5.2	1	1876	Freeport, Fla.	Pensacola, Fla.
136896		Sch.	Eudora T. Wallace	6	6	39.8	12.0	3.0	1	1901	Morehead City, N. C.	Beaufort, N. C.
206939	KWTC	Sch.	Eugenia	100	66	89.5	22.8	10.9	18	1908	Gloucester, Mass.	New York, N. Y.
209241	LCFH	Sch.	Eugenia Hooper	730	688	198.6	32.1	12.7	3	1911	Chesapeake City, Md.	Wilmington, Del.
135081		Sch.	Eugenie	94	89	79.2	24.1	6.8	3	1883	Millbridge, Me.	Rockland, Me.
8868		Sch.	Eugie	82	64	94.0	24.0	5.9	3	1872	Dorchester County, Md.	Crisfield, Md.
209164		Slp.	Eula C	8	6	35.2	13.5	3.4	2	1909	Wysococking, N. O.	Washington, N. C.
137006		Sch.	Eula K	13	10	60.0	16.8	4.6	2	1902	Elizabeth City, N. C.	Crisfield, Md.
136936		Sch.	Eulalia	40	38	59.8	19.8	5.2	2	1893	Cambridge, Md.	Baltimore, Md.
8987		Slp.	Eureka	18	17	47.3	17.5	4.0	4	1870	Sayville, N. Y.	Reedville, Va.
136157		Sch.	Eureka	19	11	47.7	17.7	3.8	3	1890	Biloxi, Miss.	New Orleans, La.
202952		Sch.	Eureka	29	29	60.5	17.7	4.8	3	1906	Marko, Fla.	Key West, Fla.
136034		Slp.	Eva	5	5	37.0	13.1	2.6	3	1897	Fairmount, Md.	Crisfield, Md.
136940		Sch.	Eva	7	7	39.1	12.9	3.1	5	1890	Cambridge, Md.	Baltimore, Md.
212847		Slp.	Eva	5	5	24.5	10.7	4.2	2	1914	Fajardo P R	San Juan, P. R.
135529		Sch.	Eva Bramble	23	16	61.5	16.3	4.8	2	1881	Dorchester County, Md.	Reedville, Va.
13571		Sch.	Eva Bell	19	18	58.4	15.7	4.3	2	1882	do	Crisfield, Md.
8551		Slp.	Eva C	7	7	30.8	12.6	3.9	1	1869	Greenwich, Conn.	Bridgeton, Conn.
135960		Sch.	Eva Ellen	5	5	35.6	10.7	2.5	2	1887	Smiths Island, Md.	Crisfield, Md.

† Formerly Japanese schooner Tenyn Maru.

‡ Formerly schooner Mary T. Quilby.

§ Formerly schooner Harriet G.

¶ Formerly schooner Charles D. Loveland.

* Formerly Dutch sloop Ethel.

† Unknown.

MERCHANT SAILING VESSELS OF THE UNITED STATES—Continued.

Official No.	Signal letters.	Rig.	Name of vessel.	Gross tonnage.	Net tonnage.	Length.		Breadth.	Depth.	Crew.	When built.	Where built.	Home port (where permanent document issues).
						Feet.	Feet.						
202684		Sch.	Eva Foster.....	18	12	52.7	19.2	3.9	5	1905	Scranton, Miss.	Gulfport, Miss.	
200462		Slp.	Eva M.....	7	5	31.2	13.3	3.2	1	1893	Belhaven, N. O.	Washington, N. C.	
135804		Slp.	Eva Sullivan.....	9	6	41.6	14.5	3.2	4	1884	Tilghmans Island, Md.	Wilmington, Del.	
194579		Sch.	Eva A. Roberts.....	6	5	39.9	12.2	2.7	4	1890	Bishops Head, Md.	Crisfield, Md.	
135473	JVCD	Sch.	Eva D. Rose.....	104	99	89.3	23.0	7.3	4	1880	Mauricetown, N. J.	Baltimore, Md.	
136016		Sch.	Eva S. Cullison.....	48	35	70.5	21.0	6.2	2	1888	Baltimore, Md.	Newport News, Va.	
136203		Sch.	Evalyn.....	27	28	46.7	20.0	4.3	1	1892	Mary Esther, Fla.	Pensacola, Fla.	
136240		Sch.	Evelyn.....	6	6	47.2	11.0	2.9	1	1891	Smyrna, N. C.	Beaufort, N. C.	
136933		Slp.	Evelyn.....	7	7	39.2	15.2	2.8	4	1901	Wittman, Md.	Baltimore, Md.	
210317		Sch.	Evelyn Desporte.....	22	13	52.7	18.0	3.8	5	1912	Biloxi, Miss.	Gulfport, Miss.	
212230		Sch.	Evelyn G.....	8	8	29.8	12.3	3.0	1	1914	Mount Sinai, N. Y.	Patchogue, N. Y.	
201584		Sch.	Everett.....	8	8	34.5	15.5	3.6	2	1891	Tracy, S. C.	Beaufort, S. C.	
136278		Sch.	Everett Hays.....	39	37	60.0	19.2	6.0	2	1892	Hankin, Cal.	Unalaska, Alaska.	
136654		Slp.	Everett A. Conary.....	5	5	28.0	9.5	5.0	2	1894	Friedship, Md.	Stonington, Me.	
136924		Slp.	Ewell.....	6	6	40.0	13.0	2.5	4	1891	Cambridge, Md.	Baltimore, Md.	
136615		Slp.	Ewing Bradshaw.....	7	7	38.0	13.0	3.2	3	1897	Crisfield, Md.	Crisfield, Md.	
136606		Sch.	Excel.....	44	34	63.0	22.3	4.5	4	1889	Handsboro, Miss.	Gulfport, Miss.	
136271		Slp.	Excel.....	8	5	36.0	15.4	4.4	4	1892	Goshen, N. J.	Philadelphia, Pa.	
212127	LDKN	*Sch.	Exeter.....	1,780	1,672	256.0	43.0	20.0	7	1914	Noank, Conn.	Do.	
135576		Slp.	Expert.....	12	7	37.0	15.4	4.1	1	1882	Bayport, N. Y.	Reedville, Va.	
F.													
121241		Sch.	F. Orsini.....	17	9	46.6	16.3	3.8	3	1902	Biloxi, Miss.	Gulfport, Miss.	
204564		Slp.	F. C. Lewis, Jr.....	6	6	39.0	14.6	3.0	3	1907	Hopkins, Va.	Crisfield, Md.	
120503	JWLK	Sch.	F. C. Pendleton.....	408	340	145.7	33.2	12.3	5	1882	Bangor, Me.	Belfast, Me.	
120236		Sch.	F. C. Todd.....	21	19	54.0	19.0	4.6	1	1875	Pocomoke City, Md.	Crisfield, Md.	
121209		Slp.	F. F. Carpenter.....	9	9	45.0	15.9	3.9	5	1901	Deals Island, Md.	Do.	
120003		Sch.	F. M. Knapp.....	384	365	155.0	29.6	11.6	6	1867	Ferrysburg, Mich.	Marquette, Mich.	
120923	KLNR	Sch.	F. R. Sharp.....	199	189	124.3	26.0	8.7	5	1892	Tottenville, N. Y.	New York, N. Y.	
85255	JMBV	*Sch.	F. P. Murphy.....	137	123	100.0	27.0	7.0	4	1873	Baltimore, Md.	Reedville, Va.	
221151		Sch.	Fairhaven.....	216	172	100.4	27.3	11.0	7	1921	Fairhaven, Mass.	Providence, R. I.	
209611		Sen.	Fairy Queen.....	21	13	53.6	18.0	3.7	5	1912	Biloxi, Miss.	Gulfport, Miss.	
217608		Sch.	Fajardina.....	24	24	49.3	16.6	6.3	5	1919	Mayaguez, P. R.	San Juan, P. R.	
209403	LCGF	Sch.	Fall River.....	1,759	1,545	262.4	44.1	19.5	4	1911	Bath, Me.	Fall River, Mass.	
211138	KPWL	Sch.	Falls of Clyde (T).....	1,809	1,748	266.1	40.0	23.5	22	1878	Port Glasgow, Scotland	San Francisco, Cal.	
218022	LRBV	*Sch.	Falmouth.....	2,236	2,073	274.2	46.2	21.4	5	1919	Bath, Me.	Fall River, Mass.	
120660		Sch.	Fannie.....	7	7	44.2	10.3	2.6	1	1886	Smyrna, N. C.	Washington, N. C.	
121014		Slp.	Fannie F.....	38	29	59.2	20.0	4.2	6	1896	Wiscasset, Me.	Portland, Me.	
120565		Sch.	Fannie Insley.....	59	56	78.0	23.2	6.0	3	1883	Church Creek, Md.	Baltimore, Md.	
121088		Slp.	Fannie F. Bradshaw.....	6	6	38.7	12.4	3.2	4	1898	Ewell, Md.	Cape Charles, Va.	
9849	JGMB	Sch.	Fannie F. Hall.....	93	89	88.0	25.2	6.9	3	1867	Stockton, Me.	Boston, Mass.	
201328		Slp.	Fannie L. Daugherty.....	8	8	41.3	15.0	3.6	4	1904	Crisfield, Md.	Crisfield, Md.	
120627	KDFP	Sch.	Fannie and Fay.....	233	198	117.5	30.8	8.8	4	1885	New London, Conn.	Tampa, Fla.	
120508	JWMR	Sch.	Fanny Dutard.....	265	252	126.5	31.0	10.8	7	1882	San Francisco, Cal.	Seattle, Wash.	
120728		Sch.	Fanny Lowory.....	16	15	58.0	16.6	4.4	2	1838	Tilghmans Island, Md.	Cape Charles, Va.	
121056		Sch.	Fanny Myers.....	35	21	57.0	19.0	5.2	2	1897	Dorchester, N. J.	Annapolis, Md.	
202291		Sch.	Farewell.....	18	11	51.6	18.8	3.7	5	1905	Biloxi, Miss.	Gulfport, Miss.	
220536		*Sch.	Farmer's Friend.....	37	37	71.6	16.1	3.1	2	1920	Alexandria, Va.	Alexandria, Va.	
121050		Slp.	Father and Son.....	7	7	38.6	13.0	3.2	4	1897	Crisfield, Md.	Crisfield, Md.	
121053		Slp.	Father and Son.....	6	6	38.7	13.5	2.8	4	1897	Toddville, Md.	Do.	
120652		Sch.	Favorite.....	8	8	34.0	11.6	3.0	1	1896	Smyrna, N. C.	Beaufort, N. C.	
121161		Sch.	Fawn.....	29	29	44.2	16.1	8.0	1	1900	Pearson, Wash.	San Diego, Cal.	
203549		Slp.	Fay.....	7	6	42.0	14.0	3.0	2	1900	Deepcreek, Va.	Cape Charles, Va.	
9600		Slp.	Fearless.....	22	20	45.0	17.6	3.8	1	1867	California City, Cal.	San Francisco, Cal.	
120823		*Slp.	Fearless.....	6	6	35.4	12.5	2.2	2	1890	Matagorda, Tex.	Port Lavaca, Tex.	
121159	KQLC	Sch.	Fearless.....	736	653	182.5	38.5	14.5	9	1900	Hoquiam, Wash.	San Francisco, Cal.	
9769		Sch.	Federal Hill.....	72	68	84.1	23.4	6.5	4	1856	Baltimore, Md.	Reedville, Va.	
120722	KHBR	Sch. y.	Fenella.....	41	41	57.2	17.0	9.0	2	1888	New London, Conn.	Providence, R. I.	
215500		Sch.	Ferda.....	27	19	56.6	19.0	4.0	5	1917	Pascagoula, Miss.	Gulfport, Miss.	
296653	LBFW	Sch. y.	Feu-Follet.....	24	24	43.0	14.8	6.1	2	1909	New York, N. Y.	New York, N. Y.	
216379		Sch.	Fe-y Esperanza.....	10	10	39.0	13.7	4.9	3	1918	Rincon, P. R.	San Juan, P. R.	
120097		Sch.	Finback.....	5	5	46.7	11.0	2.7	3	1873	Somerset County, Md.	Crisfield, Md.	
210957		Sch.	Finnette Bornhurst.....	17	13	48.0	17.6	4.8	4	1913	Dividing Creek, N. J.	Philadelphia, Pa.	
121251		Sch.	Fish Hawk.....	91	60	80.2	24.4	10.2	9	1902	Quincy, Mass.	Pensacola, Fla.	
120119		Sch.	Five Sisters.....	33	32	81.8	19.1	3.2	3	1872	Ocoquan, Va.	Reedville, Va.	
215917	LJNV	Sch.	Flechas.....	482	399	156.0	35.6	12.7	6	1918	Pascagoula, Miss.	Gulfport, Miss.	
120875		Sch.	Fleetwood.....	26	25	50.4	17.0	5.5	7	1891	Marco, Fla.	Tampa, Fla.	
9627		Slp.	Flirt.....	15	15	45.5	16.0	4.6	2	1866	East Lyme, Conn.	Perth Amboy, N. J.	
9807		Slp.	Flirt.....	10	5	37.0	12.1	3.6	3	1860	Crisfield, Md.	Wilmington, Del.	
121135	KPVL	*Sch.	Flora.....	865	769	185.2	35.1	17.3	3	1900	Bath, Me.	Boston, Mass.	
201273		Slp.	Flora B.....	7	6	39.5	13.2	3.0	3	1904	Fairmount, Md.	Crisfield, Md.	
120044	JMGR	Sch.	Flora Condon.....	230	219	123.0	29.3	9.3	3	1872	Belfast, Me.	Key West, Fla.	
120420		Slp.	Flora Eleise.....	35	26	65.2	19.8	5.4	2	1880	Islip, N. Y.	Reedville, Va.	
120918		Sch.	Flora Kirwan.....	67	51	80.0	23.8	6.6	4	1892	Baltimore, Md.	Baltimore, Md.	

¹ Formerly schooner Gen. E. A. Travers.

² Formerly a British ship Falls of Clyde.
³ Hawaiian ship Falls of Clyde.

MERCHANT SAILING VESSELS OF THE UNITED STATES—Continued.

Official No.	Signal letters.	Rtg.	Name of vessel.	Gross tonnage.	Net tonnage.	Length.	Breadth.	Depth.	Crew.	When built.	Where built.	Home port (where permanent document issues).
						Feet.	Feet.	Feet.				
208064		Slp.	Flora A. Price	23	18	56.2	18.4	4.8	6	1910	Champ, Md.	Crisfield, Md.
206804		Sch.	Flora J. Sears	77	46	81.4	21.5	9.4	9	1904	Essex, Mass.	Pensacola, Fla.
120400		Sch.	Flora and Agnes	71	56	80.0	23.6	6.2	3	1880	Pocomoke City, Md.	Baltimore, Md.
21836		Sch.	Florence	45	43	71.0	21.6	5.1	1	1867	Somerset County, Md.	Do.
121144		Sch.	Florence	44	33	73.0	21.2	6.0	3	1900	Solomona, Md.	New Bern, N. C.
121175		Sch.	Florence	6	6	33.6	11.2	2.4	1	1900	Mitchells Point, Tex.	Port Lavaca, Tex.
204054		Sch.	Florence	7	7	32.0	12.0	3.2	1	1907	Patchogue, N. Y.	Patchogue, N. Y.
212745		Slp.	Florence	8	7	37.2	14.1	3.2	4	1914	Fishing Creek, Md.	Crisfield, Md.
120804	KIIMD	Sch.	Florence A.	154	126	96.5	27.4	7.2	4	1890	Cherryfield, Me.	Baltimore, Md.
120895		Slp.	Florence Cox	5	5	30.2	12.6	3.2	1	1884	Patchogue, N. Y.	Greenport, N. Y.
215073		Sch.	Florence Elliott	455	440	201.9	23.6	10.7	1	1917	Seaford, Del.	Philadelphia, Pa.
207249		Sch.	Florence Erickson	38	30	60.0	20.0	6.2	6	1910	Leesburg, N. J.	Do.
216393	LKTD	Sch.	Florence Harvey	340	313	122.5	31.0	12.2	6	1918	Tampa, Fla.	Tampa, Fla.
206864	LBGC	Sch.	Florence Howard	863	683	190.2	40.0	14.0	9	1909	Stonington Conn.	Pensacola, Fla.
120803		Sch.	Florence Northan	26	24	65.0	17.0	5.0	2	1890	Solomons Island, Md.	Annapolis, Md.
120900		*Slp.	Florence A. Harnden	27	25	50.9	17.3	3.8	5	1892	Woolwich, Me.	Rockland, Me.
215825	LJQN	Sch.	Florence B. Phillips	671	568	177.5	36.9	13.3	7	1917	Camden, Me.	New York, N. Y.
120115	JNTP	Sch.	Florence and Lillian	252	211	124.0	30.3	8.9	4	1874	Leesburg, N. J.	Boston, Mass.
207909		Slp.	Fly	9	9	36.0	11.2	4.6	1	1896	Hoboken, N. J.	Bridgeport, Conn.
204194		Slp.	Flyaway	7	7	29.5	13.0	4.3	1	1906	Whitmarsh Island, Ga.	Savannah, Ga.
205493	LJTW	Slp. y.	Flying Cloud	28	23	50.0	14.0	9.6	4	1911	Bristol, N. I.	New Bedford, Mass.
211225		Sch. y.	Flying Cloud	46	38	50.0	17.0	9.6	8	1913	Boston, Mass.	New York, N. Y.
121000	KMJJ	*Sch.	Forest Belle	1,333	1,271	224.6	42.1	18.2	2	1895	Bath, Me.	Do.
219276	LTVB	Bkn.	Forest Dream	1,604	1,427	242.4	44.0	18.9	14	1919	Aberdeen, Wash.	Seattle, Wash.
219452	LVOK	Bkn.	Forest Friend	1,614	1,436	243.3	44.0	19.2	14	1919	Do.	Do.
121149	KQGT	Bkn.	Forest Home	1,600	1,424	241.5	44.0	19.2	15	1919	Marshfield, Ore.	San Francisco, Cal.
219131	LTKF	Bkn.	Forest Pride	663	568	184.0	38.6	13.6	10	1900	Aberdeen, Wash.	Seattle, Wash.
121165	KQMG	Sch.	Forestier	663	568	184.0	38.6	13.6	10	1900	Alameda, Cal.	San Francisco, Cal.
220724	MBLN	Sch.	Fort Laramie	2,240	2,140	263.5	46.0	24.1	15	1910	North Bend, Ore.	Do.
220737	MBRT	*Sch.	Fort Pierce	2,196	2,097	267.3	46.0	23.6	6	1919	So. Jacksonville, Fla.	New York, N. Y.
120547		Sch.	Fortuna	85	80	98.8	26.5	11.9	9	1883	Brooklyn, N. Y.	Galveston, Tex.
207136		Sch.	Foucher D.	7	7	47.8	16.3	3.4	4	1910	Biloxi, Miss.	New Orleans, La.
203560		Slp.	Four Brothers	49	47	60.0	22.0	3.0	1	1900	Deepcreek, Va.	Cape Charles, Va.
9597		Sch.	Fourth of July	49	47	60.0	22.0	5.5	2	1861	San Francisco, Cal.	San Francisco, Cal.
106521	KFCB	Sch.	Fox	342	266	145.0	35.0	9.4	10	1888	Fairhaven, Cal.	Do.
121055		Sch.	Fram	7	7	29.3	9.5	3.3	1	1897	Edison, Wash.	Tacoma, Wash.
120615		Sch.	Franco Miner	46	43	68.0	17.3	5.0	2	1885	Fort Howard, Wis.	Milwaukee, Wis.
201838		Sch.	Frances	12	6	32.6	12.3	6.6	2	1905	Winthrop, Mass.	Plymouth, Mass.
217329		Slp.	Frances	10	9	34.6	14.0	3.7	1	1918	Charleston, S. C.	Charleston, S. C.
216927	LMWII	Sch.	Frances L. Taussig	1,080	972	193.7	38.8	19.0	8	1918	Boothbay Harbor, Me.	Boston, Mass.
208260		Sch.	Francis	14	11	43.0	13.7	4.4	5	1910	Tarpon Springs, Fla.	Tampa, Fla.
06691		Slp.	Francis M.	33	29	60.1	16.1	4.6	3	1901	New Rochelle, N. Y.	Philadelphia, Pa.
120885	KIIML	Sch.	Francis Goodnow	359	341	134.4	33.3	10.7	5	1890	Harbor View, Mass.	Boston, Mass.
120442		Sch.	Francis C. B.	8	7	41.5	14.5	3.2	1	1890	Milton, Fla.	Pensacola, Fla.
121101		Sch.	Francis J. Daniels	15	10	50.2	15.4	3.6	1	1899	Smyrna, N. C.	Beaufort, N. C.
15905	LJNM	Sch.	Francis J. McDonald	1,059	965	201.9	37.1	18.8	9	1917	Noank, Conn.	Philadelphia, Pa.
120111		Sch.	Francis J. Ruth	60	-57	73.0	23.2	6.7	3	1871	Dorchester County, Md.	Baltimore, Md.
120293		Sch.	Francis T. Nicholls	27	19	59.7	18.8	3.9	3	1877	Biloxi, Miss.	Gulfport, Miss.
201610		Sch.	Francis V. Sylvia	95	64	85.0	21.7	10.2	14	1904	Essex, Mass.	Pensacola, Fla.
219620		Sch.	Francisco	6	6	37.0	10.6	4.2	3	1920	Puerto Real de Cabo, Rajo, P. R.	San Juan, P. R.
9230	HGPF	Sch.	Franconia	136	129	92.0	25.5	8.3	3	1862	Surry, Me.	Machias, Me.
120556		Sch.	Frank Bateman	45	43	70.4	20.6	5.1	4	1883	Oxford, Md.	Annapolis, Md.
205707	KWRG	Sch.	Frank Brainerd	254	198	123.4	30.9	8.7	4	1908	Rockland, Me.	Portland, Me.
214969	LGWS	Sch.	Frank A. Morey	574	481	163.0	35.4	14.7	8	1917	Do.	Boston, Mass.
202652		Sch.	Frank L. Lewis	17	8	53.3	19.3	3.4	5	1905	Biloxi, Miss.	Gulfport, Miss.
213944	LFTQ	Sch.	Frank M. Deering	1,891	1,631	249.6	43.1	24.9	10	1916	Bath, Me.	Bath, Me.
200738		Sch.	Frank S. Anderson	50	42	70.7	25.1	4.7	5	1904	Freeport, Fla.	New Orleans, La.
120913		Sch.	Frank S. Pierce	24	12	51.0	15.4	6.8	2	1892	Gloucester, Mass.	Belfast, Me.
121075	KNLG	Sch.	Franklin	910	842	194.0	34.8	17.6	4	1898	Noank, Conn.	Philadelphia, Pa.
121202		Slp.	Franklin	7	7	38.7	13.4	2.7	3	1901	Hudson, Md.	Baltimore, Md.
120714		Sch.	Fred Gross	18	12	49.3	17.0	4.3	2	1888	Bayou de Lile, Miss.	New Orleans, La.
121109	KPIIL	Sch.	Fred J. Wood	681	601	181.0	38.1	14.0	9	1899	Hoquiam, Wash.	San Francisco, Cal.
93102	KQNG	Sch.	Fred W. Thurlow	1,191	1,042	195.0	40.2	18.4	9	1901	Bath, Me.	Boston, Mass.
121203		Slp.	Freddie	7	7	38.6	13.1	2.8	4	1901	Hudson, Md.	Annapolis, Md.
120752		Sch.	Freddie	16	12	55.2	13.8	4.1	8	1889	Smyrna, N. C.	Beaufort, N. C.
120143		Sch.	Freddie Eaton	89	72	84.0	23.6	7.4	4	1874	Calais, Me.	Calais, Me.
121089		Slp.	Freddie L. Bennett	8	8	42.0	14.5	3.2	4	1899	Inverness, Md.	Crisfield, Md.
121266	KSLB	Sch.	Frederick A. Duggan	1,137	981	195.5	39.4	18.4	11	1903	Bath, Me.	New Orleans, La.
216546	LMCN	Sch.	Frederick J. Lovatt	510	446	149.3	34.2	14.2	7	1918	Boothbay Harbor, Me.	New York, N. Y.

1 Formerly schooner Remedy.

2 Formerly schooner-yacht Radlant.

3 Formerly schooner Allen A.

4 Formerly schooner Huguenot.

5 Formerly schooner Jerome Jones.

6 Formerly schooner Dawn.

7 Formerly schooner May V. Neville.

8 Formerly schooner Ada Cliff.

† Composite.

MERCHANT SAILING VESSELS OF THE UNITED STATES—Continued.

Official No.	Signal letters.	Rtg.	Name of vessel.	Gross tonnage.	Net tonnage.	Length.	Breadth.	Depth.	Crew.	When built.	Where built.	Home port (where permanent document issues).
						Feet.	Feet.	Feet.				
13469		Slp. y.	¹ Fredonia.....	22	21	48.2	18.6	4.8	3	1867	Greenport, N. Y.	Rockport, Me.
120658		Sch.	Freeman.....	13	7	39.7	14.6	4.5	4	1886	Smiths Landing, N. J.	Philadelphia, Pa.
217683	LQFR	Sch.	Freeman.....	1,070	959	192.4	39.0	19.4	1919	1919	Rockland, Me.	Boston, Mass.
120125	JPFL	Sch.	Fresno.....	1,244	1,149	197.2	38.6	23.1	1874	1874	Bath, Me.	Seattle, Wash.
216762	LJFQ	Sch.	¹ Friend Ship.....	680	607	175.9	36.6	14.2	1917	1917	Phippsburg, Me.	New York, N. Y.
121128		Sch.	Frolle.....	20	14	44.0	16.2	5.5	1	1878	San Francisco, Cal.	San Francisco, Cal.
121230	KRTS	*Sch.	Fullerton (T).....	1,554	1,494	235.0	42.5	19.5	13	1902	Alameda, Cal.	Do
207903		Slp.	Fulton T. Mister.....	20	14	52.8	18.1	4.5	6	1910	Deals Island, Md.	Crisfield, Md.
G.												
86168		Slp.	G. Bransford, sr.....	5	5	26.5	12.0	2.9	1	1891	Patchogue, N. Y.	Greenport, N. Y.
205816		Sch.	G. A. Anderson.....	7	7	43.5	14.3	2.9	4	1908	Bishops Head, Md.	Crisfield, Md.
85735		Sch.	G. A. Kirwan.....	44	42	66.3	21.8	6.4	3	1852	Madison, Md.	Baltimore, Md.
207036		Slp.	G. A. Rayner.....	6	5	39.0	13.0	3.0	1	1909	Harborton, Va.	Cape Charles, Va.
86590		Sch.	G. A. Zirkei.....	10	10	54.3	14.8	3.6	4	1901	Orlolo, Md.	Crisfield, Md.
86446		Slp.	G. O. Bradshaw.....	8	8	42.0	13.9	3.3	4	1898	Ewell, Md.	Reedville, Va.
86596		Slp.	G. O. Williams.....	8	8	41.3	15.7	4.2	4	1901	Crisfield, Md.	Crisfield, Md.
205116		Slp.	G. O. Vetra.....	8	8	39.9	13.8	3.1	3	1908	Wenona, Md.	Do
206985	LBHC	Sch.	G. J. Cherry.....	533	468	150.3	33.7	13.9	8	1909	Phippsburg, Me.	New Bern, N. C.
86013		Sch.	G. P. Leatherbury.....	8	8	53.6	11.7	3.0	1	1882	St. Potors Creek, Md.	Newport News, Va.
86583		Sch.	G. W. Bennett.....	27	26	68.8	20.8	5.6	2	1901	Inverness, Md.	Crisfield, Md.
86366		Sch.	G. W. Crist.....	21	14	40.3	17.4	4.7	5	1874	Bridgeton, N. J.	Philadelphia, Pa.
85872		Sch.	G. W. Glenn.....	16	12	52.6	16.5	3.6	7	1884	Accomac County, Va.	Crisfield, Md.
86131	KJDM	Slp.	Gallee.....	354	328	132.5	33.5	12.7	7	1891	Benicia, Cal.	San Francisco, Cal.
86299		Slp.	Gallee.....	10	9	33.0	14.4	3.5	1	1894	Patchogue, N. Y.	Patchogue, N. Y.
86576	KRBQ	Sch.	Gamble.....	726	626	183.7	38.0	13.8	8	1901	Port Blakely, Wash.	San Francisco, Cal.
201424		Sch.	Gant.....	6	6	39.5	12.3	3.5	1	1904	Morgan City, La.	Brashear, La.
86663	KSIL	Sch.	Gardiner G. Deering.....	1,982	-1,714	251.6	44.4	25.1	10	1903	Bath, Me.	Bath, Me.
39382		Sch.	Garibaldi.....	88	83	78.0	24.3	6.4	4	1869	New Liverpool Mich.	Detroit, Mich.
85449		Sch.	Gatherer.....	95	67	84.6	22.6	8.6	3	1876	Bath, Me.	Hoston, Mass.
85341		Slp.	Gauntlet.....	11	10	34.0	13.4	4.4	2	1874	Boston, Mass.	Key West, Fla.
220816	MBVR	Sch.	Gaviola.....	287	263	127.6	31.1	11.7	6	1920	Catano, P. R.	San Juan, P. R.
85643		Sch.	¹ General Hancock.....	16	16	44.7	16.6	5.5	7	1880	Key West, Fla.	Tampa, Fla.
85699		*Sch.	Gen. Knox.....	1,587	1,550	251.1	42.4	21.8	4	1881	Thomaston, Me.	New York, N. Y.
85897		Sch.	Gen'l Logan.....	6	9	55.7	14.6	2.3	1	1885	Madison, Md.	Crisfield, Md.
215623		Sch.	General Porshing.....	46	40	70.0	22.7	5.8	3	1917	White Haven, Md.	Baltimore, Md.
10797		Sch.	General Torbert.....	99	94	90.5	24.4	6.2	3	1866	Greensboro, Md.	New York, N. Y.
85795		Slp.	Gen'l W. S. Hancock.....	7	6	32.0	13.0	2.6	1	1881	Highlands, N. J.	Greenport, N. Y.
85910		Sch.	Genesta.....	10	9	47.4	15.8	2.8	4	1885	Cambridge, Md.	Baltimore, Md.
86318		Sch.	Genesta.....	13	12	44.0	13.0	3.9	1	1895	Poquoson, Va.	Newport News, Va.
86230	KLND	Bgn.	Geneva.....	495	451	150.0	36.3	14.0	8	1892	Benicia, Cal.	Mobile, Ala.
216359	LKSB	Sch.	Geneva Kathleen.....	583	542	182.9	36.8	13.2	7	1918	Beaumont, Tex.	Port Arthur, Tex.
205630		Slp.	Geneva May.....	15	11	49.8	16.6	3.9	5	1908	Wenona, Md.	Crisfield, Md.
86448		Sch.	Geneva Moore.....	20	13	50.3	16.0	4.3	2	1898	Straits, N. C.	Wilmington, N. C.
85856		Sch.	Geneva Newcomb.....	9	9	46.8	14.0	3.6	2	1884	Taylor's Island, Md.	Crisfield, Md.
85276		Sch.	Genoa.....	730	694	188.9	34.1	13.2	7	1873	Cleveland, Ohio.	Port Huron, Mich.
86400		Slp.	George.....	10	5	33.0	12.5	3.1	2	1897	New Haven, Conn.	Bridgeport, Conn.
215645		*Sch.	George.....	14	11	50.9	13.0	2.4	2	1917	Alexandria, Va.	Alexandria, Va.
86010		Slp.	George A.....	9	9	33.0	14.0	4.0	2	1883	Thunderbolt, Ga.	Beaufort, S. C.
85868	KCSW	Bk.	George Curtis.....	1,837	1,680	240.7	42.4	25.2	18	1884	Waldoboro, Me.	San Francisco, Cal.
150359		Sch.	George Gress.....	67	64	79.5	25.5	6.0	4	1885	Athens, N. Y.	Hartford, Conn.
86505		*Slp.	George Leslie.....	29	21	82.9	17.5	4.1	1	1900	Woolwich, Me.	Bath, Me.
85783		Sch.	George Look.....	32	30	59.0	19.3	6.2	1	1883	Lake Charles, La.	Morgan City, La.
85348	JQBG	*Slp.	George Moon.....	917	881	172.6	36.0	20.4	3	1874	Mystic Bridge, Conn.	New York, N. Y.
86508		Sch.	Geo. Blover.....	22	15	53.5	18.0	4.6	2	1900	Smyrna, N. C.	Wilmington, N. C.
85818		Sch.	George Todd.....	10	9	52.6	14.1	3.5	4	1883	Crisfield, Md.	Crisfield, Md.
86264		Sch.	Geo. B. Owen.....	744	706	196.0	34.0	13.2	6	1893	West Bay City, Mich.	Port Huron, Mich.
86665	KSIM	Sch.	George E. Billings.....	1,260	1,103	224.0	42.4	18.3	12	1903	Port Blakely, Wash.	San Francisco, Cal.
86348		*Sch.	GEORGE E. HARTNELL.....	3,265	-3,154	352.0	44.2	22.3	10	1896	Chicago, Ill.	Cleveland, Ohio.
201214	KTGR	Sch.	George E. Klinck.....	560	460	152.5	36.4	12.6	6	1904	Mystic, Conn.	New London, Conn.
10918		Sch.	George F. Carman.....	36	34	55.7	19.1	5.0	3	1865	Patchogue, N. Y.	Fall River, Mass.
85813		Sch.	George H. Bunker.....	21	20	56.5	17.0	4.8	1	1893	Pocomoke City, Md.	Reedville, Va.
86363		*Sch.	GEORGE H. COBLISS.....	3,259	3,124	352.0	44.2	22.3	8	1896	Chicago, Ill.	Duluth, Minn.
85223		Sch.	George H. Meekins.....	80	62	82.5	24.0	6.7	3	1872	Dorchester County, Md.	Baltimore, Md.
86314	KMGT	Sch.	George R. Bradford.....	142	135	96.4	27.4	8.0	6	1895	Essex, Mass.	Gloucester, Mass.
85905		Sch.	Geo. R. Marshall.....	9	9	50.7	14.3	3.0	6	1885	Monie, Md.	Reedville, Va.
18477	JBVK	Sch.	George R. Smith.....	128	113	89.2	25.8	8.0	3	1867	Orrington, Me.	Boston, Mass.
201520	KTLS	*Sch.	George R. Stetson.....	675	577	175.8	35.1	14.1	3	1904	Bath, Me.	Philadelphia, Pa.
10420		Sch.	George S. Allison.....	114	108	88.1	27.5	6.3	4	1866	Stony Point, N. Y.	Baltimore, Md.
86562		Sch.	George S. McCready.....	37	37	71.5	23.0	6.0	3	1901	Crisfield, Md.	Crisfield, Md.

¹ Formerly (a) sloop Josie R. Smith.
^b sloop-yacht Sunbeam.
² Formerly schooner Alice M. Kafka.

³ Formerly (a) Schooner Gen. Knox.
^b U. S. S. Gen. Knox.
⁴ Formerly schooner Peter Merhoff.

⁵ Formerly schooner Nellie Doe.

MERCHANT SAILING VESSELS OF THE UNITED STATES—Continued.

Official No.	Signal letters.	Rtg.	Name of vessel.	Gross tonnage.	Net tonnage.	Length.	Breadth.	Depth.	Crew.	When built.	Where built.	Home port (where permanent document issues).
10972		Sch.	George S. Page	55	52	70.0	24.6	5.1	2	1868	Astoria, N. Y.	Patchogue, N. Y.
85867		Sch.	George T. Duncan	10	9	56.3	15.2	3.8	1	1884	Mill Creek, Md.	Crisfield, Md.
85731		Sch.	George T. Garrison	58	45	67.8	22.5	6.1	2	1882	Baltimore, Md.	Baltimore, Md.
214635		*Sch.	Geo. T. Lock	801	783	180.0	39.0	12.9	6	1918	Westlake, La.	Pensacola, Fla.
219509	LVTJ	Bkn.	George U. Hind	1,389	1,224	231.4	43.5	18.6	14	1919	Rolph, Cal.	San Francisco, Cal.
86530		Slp.	George W. Collier	9	9	45.6	15.2	3.5	4	1900	Deals Island, Md.	Crisfield, Md.
85442		Sch.	George W. Collins	34	29	79.0	24.3	7.0	2	1876	Lamoine, Me.	Rockland, Me.
86679	KSPM	Sch.	George W. Elzey, jr.	690	577	183.7	37.2	13.0	9	1903	Bath, Me.	Wilmington, Del.
86110		Slp.	George W. Jackson	10	9	41.0	15.2	3.1	2	1890	Cambridge, Md.	Philadelphia, Pa.
86146		*Sch.	George W. Lister	20	14	52.3	19.9	3.8	3	1891	Logtown, Miss.	Gulfport, Miss.
85805		Sch.	George W. Moss	25	16	64.6	16.0	5.0	21	1883	Annapolis, Md.	Reedville, Va.
85387		Slp.	George W. Moger	7	7	35.0	12.2	3.0	1	1876	Patchogue, N. Y.	New York, N. Y.
201535	KTMF	Sch.	George W. Trull, jr.	779	647	187.0	38.1	13.3	8	1904	Bath, Me.	Wilmington, Del.
203131		Sch.	George and Albert	14	11	49.0	14.6	4.2	2	1906	Deer Isle, Me.	Castino, Me.
216878	LMTH	Sch.	George	866	757	187.8	36.1	16.0	12	1918	Portland, Ore.	San Francisco, Cal.
215427	LHPV	Slp. y.	Georgia	16	16	49.2	12.0	6.9	3	1917	City Island, N. Y.	New York, N. Y.
200202	KSQB	Sch.	George D. Gillman	471	398	149.6	34.3	11.8	6	1900	Philadelphia, Md.	Do.
86396		Slp.	George and Herbert	6	6	36.0	13.4	2.9	4	1897	Fairport, Md.	Baltimore, Md.
86585		Slp.	George	7	7	40.5	14.0	2.8	4	1891	Hudson, Md.	Do.
86639		Sch.	George and Herbert	7	7	41.4	14.0	3.3	2	1902	Crocheron, Md.	Crisfield, Md.
86597	KRGH	Bkn.	Gertrude	998	870	210.0	41.0	15.7	10	1901	Fairhaven, Cal.	San Francisco, Cal.
76693		Slp.	Gertrude	11	9	37.5	14.2	3.9	3	1887	East Creek, Md.	Reedville, Va.
86203		Sch.	Gertrude	10	9	37.0	13.2	4.0	1	1892	Handsbury, Miss.	Tampa, Fla.
86458		Slp.	Gertrude E. Collier	7	7	38.0	13.5	3.0	3	1899	Deals Island, Md.	Camden, Md.
86284		Slp.	Gertrude	8	8	38.2	10.4	3.3	2	1894	Chincoteague, Va.	Cape Charles, Va.
86327		Sch.	Gertrude	9	6	43.6	11.2	3.0	1	1895	Morehead City, N. C.	Wilmington, N. C.
86603		Slp.	Gertrude	8	6	41.0	13.5	3.5	1	1901	Exmore, Va.	Cape Charles, Va.
215605	LHJV	Sch.	Gertrude A. Somerville	556	465	161.3	35.6	12.8	7	1917	Gulfport, Miss.	Gulfport, Miss.
210418		Sch.	Gertrude II	30	22	59.0	18.5	4.9	5	1912	Biloxi, Miss.	Do.
86006		Sch.	Gertrude Leamer	15	10	43.5	16.8	3.3	3	1902	Do.	Mobile, Ala.
89474		Slp.	Gertrude Wands	8	8	42.6	14.3	3.4	4	1899	Inverness, Md.	Crisfield, Md.
86196		Slp.	Gertrude and Herbert	9	9	30.0	11.5	5.9	1	1900	Friendship, Me.	Rockland, Me.
86607		Sch.	Gerty Rhodes	21	12	51.8	18.0	3.6	4	1902	Biloxi, Miss.	Crisfield, Md.
86434	KNQD	*Sch.	Gibson	839	736	183.7	35.2	16.2	4	1898	Bath, Me.	New York, N. Y.
85026		Sch.	Gilbert Stanchiff	117	111	90.5	26.0	6.6	3	1869	Middletown, Conn.	Rockland, Me.
85124		Slp.	Gipsy	9	9	36.0	13.0	3.4	2	1871	Greenport, N. Y.	Greenport, N. Y.
85300		Slp.	Gipsey	6	6	30.0	12.0	2.9	2	1873	New Suffolk, N. Y.	Do.
200135		Sch. y.	Gitana	16	16	46.0	13.0	5.5	3	1903	Erie, Pa.	Buffalo, N. Y.
219779		Sch.	Glusappe	19	19	47.0	14.8	3.4	6	1919	Tarpon Springs, Fla.	Tampa, Fla.
85710		Sch.	Gladiator	11	10	36.4	13.9	3.8	3	1882	Key West, Fla.	Key West, Fla.
86134	KJFW	Sch.	Gladiator	112	75	92.6	24.3	10.0	6	1891	Essex, Mass.	Bangor, Me.
202207		Sch.	Gladiola	17	11	47.6	17.3	3.4	5	1905	Biloxi, Miss.	Gulfport, Miss.
86512		Slp.	Gladys	17	17	50.0	15.6	3.6	1	1900	Pocomoke City, Md.	Reedville, Va.
86593		Slp.	Gladys	5	5	36.8	13.4	2.1	3	1901	Cambridge, Md.	Baltimore, Md.
200366		Slp.	Gladys	7	5	41.5	13.3	3.1	2	1903	Justisville, Va.	Crisfield, Md.
204297		Cat.	Gladys	6	6	23.9	11.6	4.0	1	1907	Osterville, Mass.	New Bedford, Mass.
93398		Sch.	Gladys L.	54	40	81.0	22.7	6.0	2	1903	Madison, Md.	Reedville, Va.
208030		Sch.	Gladys Marie	9	5	41.0	14.8	4.0	2	1910	Pocomoke City, Md.	Do.
217306	LPCF	Sch.	Gladys M. Taylor	967	891	191.1	37.7	19.1	9	1918	Stockton Springs, Me.	Boston, Mass.
85086	KFCG	Sch.	Gladiola	266	281	142.2	34.0	9.0	44	1888	Fairhaven, Cal.	San Francisco, Cal.
86290	KMBS	Sch. y.	Glendover	40	38	62.2	17.6	6.8	3	1894	Tottenville, N. Y.	New York, N. Y.
86303	KMGJ	*Sch.	Glendower	855	823	192.2	34.7	16.0	3	1894	Noank, Conn.	Philadelphia, Pa.
215220	LHJM	*Sch.	Glenside	974	900	196.3	34.6	18.3	6	1917	Baltimore, Md.	Do.
86452		Slp.	Gloucester	18	16	41.6	13.3	4.4	3	1898	Shipyards, Ga.	Beaufort, S. C.
86471		Slp.	Gloucester	10	10	42.5	14.2	3.5	4	1899	Hudson, Md.	Baltimore, Md.
100734	KQWD	Sch.	Goldfield	730	625	167.6	36.0	13.4	8	1901	Bath, Me.	Pensacola, Fla.
10651		Sch.	Gold Hunter	54	51	65.7	21.6	5.7	2	1860	York, Me.	Portland, Me.
211963		Sch.	Gold Hunter	6	6	33.8	11.2	2.5	1	1913	Palacios, Tex.	Port Lavaca, Tex.
85827		Sch.	Gold Spray	10	9	53.0	13.0	3.2	6	1883	Fox Creek, Md.	Crisfield, Md.
85785		Sch.	Golden Age	1,846	1,763	278.0	33.8	20.0	5	1882	Abbotts Bridge, Ohio	Cleveland, Ohio
86401		Sch.	Golden Gate	5	5	40.8	11.8	2.6	4	1896	Fishing Creek, Md.	Crisfield, Md.
213770	LFQV	Shp.	GOLDEN GATE	2,332	2,161	293.3	42.8	24.5	25	1888	Whitehaven, England	San Francisco, Cal.
221446	MCVV	Sch.	Golden Rod	412	349	142.5	33.0	12.6	7	1919	Malone Bay, Canada	Mobile, Ala.
86584		Slp.	Golden Rule	9	7	36.0	14.2	4.0	4	1901	Accomac County, Va.	Crisfield, Md.
86049	KGLC	Sch.	Golden Shore	659	626	185.1	38.5	14.2	9	1889	Port Blakeley, Wash.	San Francisco, Cal.
81796	KRIIN	Sch.	Golden State	1,094	972	215.5	40.7	16.0	11	1901	Everett, Wash.	Mobile, Ala.
86449		Sch.	Goldie	36	29	64.5	18.0	4.5	6	1898	Scranton, Miss.	Do.
86522		Sch.	Goldie C.	22	22	66.0	18.5	5.4	2	1900	Fishing Island, Md.	Norfolk, Va.
86370		Sch.	Goldie I. Lewis	7	5	41.0	13.5	3.1	4	1896	Applegarth, Md.	Crisfield, Md.
85120		Lgr.	Good Brother	7	6	38.6	11.8	3.1	1	1870	Chenler Carminada, La.	Morgan City, La.
200097		Sch.	Good Hope	74	74	86.2	21.3	10.0	25	1903	Essex, Mass.	Galveston, Tex.

† Formerly sloop Julia Wallace.
 * Formerly schooner Miriam
 † Formerly schooner Inez N. Carver.

† Formerly (a) British ship Lord Shaftesbury
 † Formerly (b) British ship Golden Gate.
 † Formerly British schooner Sir Donald.

† Formerly schooner Wm. F. Garms.

MERCHANT SAILING VESSELS OF THE UNITED STATES—Continued.

Official No.	Signal letters.	Rtg.	Name of vessel.	Gross tonnage.	Net tonnage.	Length.	Breadth.	Depth.	Crew.	When built.	Where built.	Home port (where permanent document issues).
						Feet.	Feet.	Feet.				
86196		Sch.	Gorman C.	17	13	63.0	17.4	4.0	6	1892	Solomons, Md.	Crisfield, Md.
86200	KWLG	Ywl. y.	Gossoon	18	17	46.4	12.0	8.8	2	1890	Boston, Mass.	New York, N. Y.
85770	KBDM	*Sch.	Governor Roble	1,712	1,481	224.1	41.0	23.8	3	1883	Bath, Me.	Do.
85608		Sch.	Governor Stone	9	7	39.0	12.6	3.3	2	1877	Pascagoula, Miss.	Mobile, Ala.
86432		Cat.	Grace	8	8	30.6	14.2	4.4	1	1898	Port Republic N. J.	Philadelphia, Pa.
86514	KQFO	*Sch.	Grace	877	781	186.5	35.3	17.5	3	1900	Bath, Me.	Boston, Mass.
39639		Sch.	Grace Holland	629	597	189.0	33.0	12.8	7	1880	Marine City, Mich.	Marquette, Mich.
86326		Sch.	Grace Otis	62	36	87.0	22.5	8.6	6	1895	Newburyport, Mass.	Southwest Harbor, Me.
85336	JPQM	Sch.	Grace Van Dusen	303	243	125.6	31.1	9.0	6	1874	Millbridge, Me.	New York, N. Y.
12819		Sch.	Grace E. Stevens	87	71	71.8	24.0	7.8	2	1853	Brook Haven, N. Y.	Portland, Me.
86242	KLPN	Sch.	Grace G. Bennett	210	199	135.5	23.9	7.8	6	1893	Bethel, Del.	New Bern, N. C.
85802		Slp.	Grace S. Mackey	15	14	38.7	15.1	4.2	2	1883	Port Washington, N. Y.	New York, N. Y.
85787		Slp.	Grace V. Mills	10	9	35.5	14.5	3.5	5	1882	Cambridge, Md.	Crisfield, Md.
86033		Slp.	Gracie	11	7	38.6	15.0	4.1	3	1889	Goshen, N. J.	Philadelphia, Pa.
86107		Sch.	Gracie	26	25	58.0	17.7	5.0	2	1890	St. Michaels, Md.	Baltimore, Md.
86255		Sch.	Gracie	7	7	44.6	11.3	2.6	1	1893	Smyrna, N. C.	Beaufort, N. C.
206853		Sch.	Gracie May	104	104	99.8	25.5	6.6	3	1909	Seaford, Del.	Baltimore, Md.
86631		Sch.	Gracie and Salome Post	31	26	55.0	19.0	5.6	2	1902	Westpoint, Va.	Crisfield, Md.
203260		Sch.	Grady S.	19	13	47.5	16.7	4.0	1	1906	Boggy, Fla.	Pensacola, Fla.
86293		Sch.	Gramplan	844	802	218.0	38.0	13.2	8	1894	West Bay City, Mich.	Duluth, Minn.
86317		Sch.	Granada	1,729	1,643	247.0	40.0	21.6	1	1895	do.	Do.
214543	LQMD	Sch.	Grand Turk	540	465	165.4	35.1	13.4	7	1916	Millbridge, Mo.	Boston, Mass.
209184	LCFB	Sch.	Granville R. Bacon	385	339	133.0	31.6	11.8	0	1911	Bethel, Del.	Wilmington, Del.
10947		Sch.	Grape Shot	29	28	51.8	18.5	5.6	3	1856	Sayville, N. Y.	Reedville, Va.
218024	LRBW	Bk.	GRATIA	1,582	1,462	249.7	38.1	21.6	33	1891	Port Glasgow, Scotland	New York, N. Y.
216496	LHRT	Slp. y.	Gray Dawn	10	16	49.2	12.0	6.9	3	1917	City Island, N. Y.	Philadelphia, Pa.
211096	LCVF	Slp. y.	Grayingl.	33	25	57.0	14.5	9.2	6	1913	Bristol, R. I.	New York, N. Y.
214413	LGHV	Sch.	Greenland	136	106	97.6	24.3	10.2	8	1864	Philadelphia, Pa.	Wilmington, Del.
205552	KWRB	*Sch.	Greenwood	967	880	195.6	35.0	17.6	4	1908	Noank, Conn.	New York, N. Y.
10361	HJFL	Bk.	Grey Hound	177	169	95.0	24.4	12.2	30	1851	New Bedford, Mass.	New Bedford, Mass.
220731	MBRP	*Sch.	Grifison	2,259	2,149	267.9	46.3	23.8	7	1920	Winlock, Wash.	Seattle, Wash.
216662	LMHB	Sch.	Gullford D. Pendleton	1,611	1,456	205.8	41.3	19.6	11	1915	do.	New York, N. Y.
86578		Sch.	Gullermito	38	38	52.0	17.4	6.6	6	1891	Concord, D. W. I.	San Juan, P. R.
86166	KJSP	Slp. y.	Gulnare	23	22	46.0	15.2	6.3	3	1891	Marble Harbor, N. Y.	New York, N. Y.
85985		Sch.	Gundred	19	18	48.3	14.2	7.5	4	1867	Boston, Mass.	Do.
86217		Sch.	Gus Simpson	27	18	55.4	21.2	4.0	3	1892	Bayou Vista, Miss.	New Orleans, La.
86481		Slp.	Gussie	6	6	39.5	13.4	2.8	4	1899	Orfale, Md.	Baltimore, Md.
200387		Sch.	Gussie C.	21	21	55.0	20.6	5.3	1	1903	Fairmount, Md.	Newport News, Va.
86304		Slp.	Guy	5	5	36.2	11.3	2.7	2	1894	Marlon, Md.	Crisfield, Md.
85602	JTNM	Bk.	Guy C. Goss	1,672	1,430	213.9	39.8	24.0	20	1879	Bath, Me.	Seattle, Wash.
204195		Ywl. y.	Gwendolin II	17	17	40.7	13.7	6.8	3	1907	Georgetown, Wash.	Do.
II.												
95658		Sch.	H. B. Lane	10	7	42.0	13.4	3.7	1	1888	New Bern, N. C.	New Bern, N. C.
96393	KNLJ	Sch.	H. D. Bendixsen	641	570	173.5	37.4	13.5	9	1898	Falhaven, Cal.	San Francisco, Cal.
215638		Sch.	H. E. Gumbel	28	19	54.5	18.8	4.4	5	1917	Biloxi, Miss.	Gulfport, Miss.
95895		Sch.	H. F. Lankford	70	9	53.0	14.3	3.2	5	1886	Somerset County, Md.	Crisfield, Md.
204559		Slp.	H. G. Alexander	10	8	47.5	16.0	3.6	4	1907	Wenona, Md.	Do.
80953		Sch.	H. H. Conway	61	53	78.5	23.2	6.2	4	1883	Baltimore, Md.	Baltimore, Md.
106644		Sch.	H. J. McAvoy	533	511	172.0	32.4	12.1	6	1889	Mount Clemens, Mich.	Buffalo, N. Y.
96014	KRQO	Sch.	H. K. Hall	1,237	1,105	225.4	42.4	18.1	12	1902	Port Blakeley, Wash.	San Francisco, Cal.
95778		Sch.	H. K. Price	52	39	65.2	23.2	6.4	2	1883	Pocomoke City, Md.	Annapolis, Md.
95377		Sch.	H. L. James	118	109	63.0	27.0	7.2	3	1875	Dorchester County, Md.	Norfolk, Va.
95645		Sch.	H. L. Steelman	19	11	43.1	15.5	4.1	6	1888	Estelville, N. J.	Philadelphia, Pa.
95627		Sch.	H. L. Tall	19	9	51.0	13.0	8.6	3	1887	Somerset County, Md.	Baltimore, Md.
95719		Sch.	H. M. Rowe	39	37	64.0	21.4	5.6	3	1882	Dorchester County, Md.	Crisfield, Md.
42287		Slp.	H. N. Conklin	484	463	146.0	35.8	12.0	1	1878	New Baltimore, N. Y.	New London, Conn.
90536		Slp.	H. S. Dulany	8	8	39.5	14.5	4.4	4	1897	Chesconnessex, Va.	Crisfield, Md.
95122		Sch.	H. V. Duryea	53	50	72.0	22.2	5.0	2	1871	Nyack, N. Y.	New York, N. Y.
90380		Sch.	H. Hansel Tyler	5	5	39.2	13.3	2.6	4	1896	Fishing Creek, Md.	Baltimore, Md.
90328	KMRP	*Sch.	Hackensack	875	791	192.0	34.7	16.4	3	1899	Noank, Conn.	New York, N. Y.
90188		Slp.	Halcyon	6	6	30.9	13.0	2.9	1	1885	Amityville, N. Y.	Patchoque, N. Y.
95260		Sch.	Halsted	496	471	171.1	33.4	12.4	6	1873	Little Sturgeon, Wis.	Chicago, Ill.
96131		Sch.	Halle K.	10	9	63.0	15.6	4.0	2	1891	Solomons, Md.	Annapolis, Md.
219172	LTMR	*Sch.	Hallowell	1,327	1,182	231.0	38.5	18.7	4	1919	Richmond, Me.	Baltimore, Md.
208411		Sch.	Hannan H.	18	17	59.2	25.3	5.4	2	1911	Greenport, N. Y.	Patchoque, N. Y.
96162		Sch.	Hannah Mulford	18	11	44.4	16.4	5.0	4	1892	Dividing Creek, N. J.	Wilmington, Del.
95186		Sch.	Hannah and Ida	29	27	61.5	20.1	5.2	5	1872	Mauricetown, N. J.	Annapolis, Md.
221386	MOVR	*Sch.	Harford	2,240	2,139	267.8	46.0	23.6	6	1921	Portland, Me.	Baltimore, Md.
220345	MBCH	Sch.	Harriet B.	447	379	148.3	31.8	13.3	7	1920	Essex, Mass.	Providence, R. I.
95215		Slp.	Harp	13	12	37.6	16.0	4.0	2	1873	Darien, Conn.	Bridgeport, Conn.
95061		Sch.	Harriet Howarth	41	39	62.2	20.7	6.6	3	1870	Somerset County, Md.	Baltimore, Md.
11273		Sch.	Harriet Rogers	56	54	64.7	21.1	6.3	1	1846	Freeport, Me.	Rockland, Me.

¹ Formerly schooner George H. Barnes.

² Formerly schooner John Henry.

³ Formerly Spanish schooner Guillermito.

⁴ Formerly schooner Wm. Sommers.

⁵ Formerly schooner A. Stewart.

[†] Composite.

MERCHANT SAILING VESSELS OF THE UNITED STATES—Continued.

Official No.	Signal letters.	Rlg.	Name of vessel.	Gross tonnage.	Net tonnage.	Length.	Breadth.	Depth.	Crew.	When built.	Where built.	Home port (where permanent document issues).
						Feet.	Feet.	Feet.				
96161	KLFN	Sch.	Harriet C. Whitehead.....	222	211	119.6	31.3	8.0	4	1892	Waterford, Conn.	Providence, R. I.
11295		Sch.	Harriet P. Ely.....	62	58	70.6	23.5	6.9	3	1862	Norwalk, Conn.	Baltimore, Md.
95267	JPCS	*Sch.	Harrisburg.....	1,283	1,283	248.4	37.1	18.3	33	1874	Philadelphia, Pa.	Philadelphia, Pa.
204611		Sch.	Harrison.....	28	19	56.4	21.1	4.0	2	1907	De Lisie, Miss.	Gulfport, Miss.
202715	KVDS	Sch.	Harrison T. Beacham.....	299	266	143.0	29.0	9.0	2	1905	Baltimore, Md.	Mobile, Ala.
96471		Sip.	Harry Anderson.....	8	8	44.3	15.2	3.1	6	1899	Deals Island, Md.	Crisfield, Md.
96457		Sip.	Harry Collins.....	10	8	33.0	15.7	3.9	3	1899	Charleston, S. C.	Charleston, S. C.
96501	KRFW	Sch.	Harry A. Nickerson.....	133	83	107.6	24.5	10.3	9	1901	Boothbay, Me.	New Bedford, Mass.
96628		Sip.	Harry D. Cook.....	8	8	41.4	14.7	3.4	3	1902	Oriole, Md.	Crisfield, Md.
95369		Sip.	Harry D. Hazard.....	5	5	29.0	11.5	3.0	0	1872	Patchogue, N. Y.	Patchogue, N. Y.
207022		Sip.	Harry F. Albaugh.....	21	19	56.4	18.4	4.8	10	1910	Champ, Md.	Crisfield, Md.
207891	LBQG	*Sch.	Harry F. Hooper.....	836	782	203.0	35.5	13.5	4	1910	Seaford, Del.	Wilmington, Del.
216137	LJWR	Sch.	Harry G. Deering.....	1,342	1,163	211.4	41.0	21.1	9	1918	Bath, Me.	Bath, Me.
96211		Sch.	Harry and Charlie.....	15	9	42.0	16.2	4.7	5	1893	Leesburg, N. J.	Philadelphia, Pa.
116975	KCDG	Bk.	Harvard.....	1,566	1,388	218.7	39.9	24.2	15	1884	Brunswick, Me.	San Francisco, Cal.
96557		Sch.	Harvest Home.....	9	7	45.2	11.9	3.4	1	1901	Laban, Va.	Norfolk, Va.
95976		Sip.	Harvey M.....	5	5	28.0	11.5	3.2	1	1887	Glenwood, N. Y.	Bridgeport, Conn.
96103		Sip.	Harvey A. Parks.....	8	8	42.0	16.0	3.8	5	1899	Hollands Island, Md.	Baltimore, Md.
11477	HKDB	*Sch.	Hattoris.....	788	754	171.5	33.5	18.8	3	1865	Brooklyn, N. Y.	New York, N. Y.
96683	KSLP	*Sch.	Hattie.....	1,288	1,163	230.3	39.0	17.3	4	1903	Bath, Me.	Boston, Mass.
95657		Sch.	Hattie Alma.....	28	27	67.5	17.6	5.2	2	1881	Somerset County, Md.	Baltimore, Md.
95827		Sch.	Hattie Duncan.....	9	9	52.6	14.8	2.6	6	1884	Holland Point, Md.	Crisfield, Md.
95815	KCPM	Sch.	Hattie Dunn.....	435	395	145.1	35.1	11.6	6	1884	Thomaston, Me.	Rockland, Me.
11557		Sch.	Hattie Lewis.....	50	48	60.2	21.8	5.1	2	1864	Gulfport, Conn.	Ellsworth, Me.
96382		Sip.	Hattie Lloyd.....	11	11	48.0	16.0	3.5	2	1897	White Haven, Md.	Annapolis, Md.
11844		Sip.	Hattie A. Wallace.....	21	20	44.5	17.7	4.4	1	1867	Setauket, N. Y.	New York, N. Y.
202508		Sip.	Hattie C. Laird.....	13	9	46.0	15.0	3.2	1	1905	Pocomoke City, Md.	Reedville, Va.
96427		Sip.	Hattie E. Travers.....	7	7	41.0	14.0	2.8	5	1898	Hoopers Island, Md.	Baltimore, Md.
95551		Sch.	Hattie R. Johnson.....	29	18	56.4	18.5	5.1	6	1879	Bridgton, N. J.	Philadelphia, Pa.
95334		Sip.	Hattie W. Mills.....	14	7	42.7	15.4	4.3	4	1887	Capo May, N. J.	Do.
95626		Sch.	Hattie and Frances.....	26	26	53.3	17.4	5.5	2	1880	Madison, Md.	Washington, D. C.
219977	LJQH	Sch.	Hauptauge.....	1,394	1,295	228.0	40.0	19.0	10	1918	Wilmington, N. O.	New York, N. Y.
206150	KWPL	*Sch.	Hauto.....	830	732	180.2	35.0	14.7	4	1908	Noank, Conn.	Do.
96535	KQNC	*Sch.	Havana.....	1,617	1,464	245.4	43.3	19.3	5	1900	Bath, Me.	Fall River, Mass.
96314	KMJV	*Sch.	Haverford.....	678	644	176.4	35.0	14.2	2	1895	Noank, Conn.	New York, N. Y.
96659	KSFB	Bkn.	HAWAII.....	1,085	923	195.7	42.3	17.9	13	1900	Dumbarton, Scotland.	San Francisco, Cal.
205140		Sch. y.	Hawaii.....	34	34	60.8	16.9	7.5	0	1908	Honolulu, Hawaii	Los Angeles, Cal.
150725	KMSJ	*Sch.	Hawthorne.....	680	608	178.4	35.0	14.2	3	1896	Noank, Conn.	New York, N. Y.
11740		Sch.	Haze.....	51	48	63.9	25.0	4.9	8	1862	Petersburg, N. Y.	Bridgeport, Conn.
200292		Sch.	Hazel.....	21	14	54.8	18.9	4.1	4	1903	De Lisie, Miss.	Gulfport, Miss.
96137	KLBD	Sch.	Hazel Dell.....	157	112	93.8	28.4	8.5	4	1891	East Bluehill, Me.	Boeton, Mass.
96519		Sch.	Hazel P. Hawkins.....	9	5	44.3	12.0	2.8	1	1900	Morehead City, N. C.	Beaufort, N. C.
200048		Sch.	Hazel R. Hines.....	121	79	101.0	25.0	10.8	20	1904	Essex, Mass.	Gloucester, Mass.
95486	JSMK	Bk.	Hecla.....	1,529	1,435	210.5	40.2	24.3	28	1877	Bath, Me.	San Francisco, Cal.
95647		Sch.	Helen.....	40	29	57.5	20.3	5.3	3	1881	Cambridge, Md.	Baltimore, Md.
96105		Sch.	Helen.....	29	27	45.6	17.2	6.5	2	1892	Seattle, Wash.	Seattle, Wash.
209020	LCDG	*Sch.	Helen.....	1,285	1,153	228.5	37.5	19.3	4	1911	Bath, Me.	Boston, Mass.
209687		Sch.	Helen.....	7	7	29.0	8.8	3.7	1	1901	New York, N. Y.	Key West, Fla.
96525		Sip.	Helen Hille.....	8	8	41.5	14.4	3.8	4	1900	Hopewell, Md.	Crisfield, Md.
95774		Sch.	Helen Gertrude.....	8	7	48.3	12.0	3.4	4	1883	Somerset County, Md.	Baltimore, Md.
11873		Sip.	Helen Huld.....	12	7	38.5	14.6	3.6	4	1857	Greenport, N. Y.	Philadelphia, Pa.
11291	HJTL	Sch.	Helen P.....	145	101	104.0	28.2	7.6	3	1864	East Haddam, Conn.	New York, N. Y.
20438		Sch.	Helen Peterson.....	32	18	60.0	19.0	5.4	9	1873	Dorchester, N. J.	Philadelphia, Pa.
96654		Sip.	Helen Roe.....	6	6	37.0	13.0	2.8	1	1902	Bellevue, Md.	New York, N. Y.
203603		Sch.	Helen G. Justice.....	28	25	57.6	19.0	5.0	2	1906	Pocomoke City, Md.	Baltimore, Md.
206842		Sch.	Helen M. Baughman.....	39	23	62.6	20.5	6.4	4	1899	Wicomico County, Md.	Annapolis, Md.
200057		Sch.	Helen M. Fairlamb.....	74	59	70.0	23.6	6.0	5	1903	Millford, Del.	Philadelphia, Pa.
95906		Sch.	Helen and Saille.....	16	11	41.5	16.6	4.3	6	1887	Estelville, N. J.	Do.
218625	LSFC	Sch.	Helen Barnett Gring.....	1,226	1,127	202.8	40.4	20.8	10	1919	Camden, Me.	Boston, Mass.
66480	KPQN	Sch.	Helene.....	927	828	202.2	40.2	15.9	11	1899	Port Blakeley, Wash.	Honolulu, Hawaii
217453		Sip.	Helene.....	6	6	28.7	11.9	3.2	2	1912	Belhaven, N. C.	Washington, N. C.
202235	KTWP	Sch.	Helvetia.....	499	425	157.4	36.2	12.8	7	1905	Rockland, Me.	Rockland, Me.
11204		Sip.	Henrietta.....	8	8	30.0	13.0	3.0	4	1890	St. Michaels, Md.	Baltimore, Md.
213145		Sch.	Henrietta.....	99	62	89.0	22.1	10.9	15	1915	Essex, Mass.	Boston, Mass.
95785		Sch.	Henrietta Bach.....	44	32	66.5	22.0	6.7	3	1883	Cambridge, Md.	Annapolis, Md.
95566		Sch.	Henrietta Collyer.....	53	55	77.5	22.6	6.1	2	1880	Nyack, N. Y.	New Haven, Conn.
11821	JDGF	Sch.	Henrietta Slimmons.....	228	217	112.4	28.7	9.1	4	1865	Leesburg, N. J.	Portland, Me.
96298	KMID	Sch.	Henrietta A. Whitney.....	17	186	115.5	28.4	8.1	4	1895	Ellsworth, Me.	Ellsworth, Me.
95833		Sch.	Henrietta C. Shartt.....	217	16	46.1	16.0	4.6	6	1884	Apalachicola, Fla.	Tampa, Fla.
219133	LTKG	Sch.	Henrietta.....	735	677	160.0	30.0	18.9	8	1874	La Seyne, France	San Francisco, Cal.
96589		Sip.	Henry B.....	7	7	36.1	14.2	2.7	3	1901	Cambridge, Md.	Crisfield, Md.
214523		Sch.	Henry Clark.....	23	16	67.6	19.2	3.7	5	1916	Pascagoula, Miss.	New Orleans, La.
200752		Sch.	Henry Crocker.....	43	40	66.0	24.8	4.8	2	1904	Patchogue, N. Y.	New York, N. Y.
95644		Sch.	Henry Diston.....	41	26	73.0	19.8	5.2	4	1881	Portsmouth, Va.	Baltimore, Md.
205188		*Sch.	Henry Endicott.....	866	758	190.6	35.1	18.2	4	1908	Bath, Me.	Boston, Mass.
209973		Sip.	Henry H.....	11	8	36.6	13.7	3.4	2	1908	Lacey, Ga.	Savannah, Ga.

1 Formerly schooner-barge John S. Pancake.

1 Formerly ship Sam Skolfield, 2d.

1 Formerly Chilean bark Hawaii.

1 Formerly schooner-barge Paterson.

1 Formerly U. S. Navy launch Y 382.

1 Formerly schooner Philip Ford.

1 Formerly French schooner Henriette.

MERCHANT SAILING VESSELS OF THE UNITED STATES—Continued.

Official No.	Signal letters.	Rtg.	Name of vessel.	Gross tonnage.	Net tonnage.	Length.	Breadth.	Depth.	Crew.	When built.	Where built.	Home port (where permanent document issues).
						Feet.	Feet.	Feet.				
96208		Slp.	Henry Ruppell.....	7	6	32.5	13.4	3.3	1	1892	Patchogue, N. Y.	Bridgeport, Conn.
96095	KJBS	*Sch.	Henry Seymour.....	169	160	91.0	30.7	8.3	6	1890	Tottenville, N. Y.	New York, N. Y.
95698	JWBP	*Sch.	Henry Villard.....	1,652	1,452	219.2	39.8	24.1	5	1882	Bath, Me.	Seattle, Wash.
96470	KPLH	Sch.	Henry Wilson.....	499	430	157.8	37.1	11.3	8	1899	Aberdeen, Wash.	San Francisco, Cal.
96075		Sch.	Henry F. Barnes.....	18	12	58.5	17.0	4.5	2	1890	Jones Creek, Md.	Crisfield, Md.
200572	KSTV	Sch.	Henry F. Kruger.....	1,250	991	203.4	40.1	21.8	9	1903	Bath, Me.	New York, N. Y.
96126	KJRV	Sch.	Henry H. Chamberlain.....	245	204	122.3	30.6	8.4	5	1891	Phippsburg, Me.	Calais, Me.
95733		Sch.	Henry I. Phillips.....	26	25	54.1	18.2	5.0	2	1882	Cambridge, Md.	Baltimore, Md.
209682		Sch.	Henry P. Williams.....	73	73	85.9	21.5	10.0	9	1912	Chelsea, Mass.	Pensacola, Fla.
96344	JQPV	Sch.	Henry R. Tilton.....	492	467	152.0	25.0	16.0	3	1875	Wilmington, Del.	New York, N. Y.
95826		Slp.	Henry W. Ruark.....	10	9	39.0	15.0	3.3	6	1884	Taylor's Island, Md.	Baltimore, Md.
96573	JWVS	Sch.	Herald.....	500	426	142.5	33.4	11.8	7	1883	Belfast, Me.	Tampa, Fla.
206574		Sch.	Herbert B.....	22	16	48.0	16.8	3.5	4	1909	Biloxi, Miss.	New Orleans, La.
203581	KVQG	*Sch.	Herbert May.....	384	318	140.0	33.4	10.4	5	1906	Phippsburg, Me.	Do.
213354		Sch.	Herbert Loring.....	77	63	72.6	23.2	8.2	1	1915	Millbridge, Me.	Machias, Me.
218885	LSTD	Sch.	Herbert L. Rawding.....	1,219	1,109	201.7	38.5	21.9	8	1919	Stockton Springs, Me.	Boston, Mass.
214885	LGQH	Bkn.	Herdis.....	1,220	1,124	199.8	42.3	19.6	13	1917	Chelsea, Mass.	New York, N. Y.
218433	LRTQ	*Sch.	HERMITAGE.....	2,111	1,652	306.2	50.2	20.3	15	1919	Baltimore, Md.	Pittsburgh, Pa.
96609	KRPB	*Sch.	Herndon.....	1,763	1,651	252.0	43.0	20.0	6	1902	Noank, Conn.	Philadelphia, Pa.
11988		Sch.	Hero.....	19	18	46.4	16.2	5.0	4	1868	Key West, Fla.	Tampa, Fla.
216630	LMOH	Sch.	Hesper.....	1,345	1,231	210.2	41.0	20.4	9	1918	South Somerset, Mass.	Boston, Mass.
217229	LNTD	Bkn.	Hesperian.....	1,385	1,215	231.4	43.5	18.6	13	1918	Rolph, Cal.	San Francisco, Cal.
95871		Sch.	Hilda.....	9	9	37.1	13.8	3.9	3	1885	Clear Creek, Tex.	Port Lavaca, Tex.
96591		Slp.	Hilda.....	8	6	42.5	13.9	3.2	4	1901	Hallwood, Va.	New Bern, N. C.
201259		Slp.	Hilda.....	5	5	35.3	11.9	2.8	2	1904	Crisfield, Md.	Cape Charles, Va.
96469		Slp.	Hilda D.....	6	6	38.6	13.0	3.0	2	1899	Orlolo, Md.	Crisfield, Md.
96532		Sch.	Hilda S.....	14	9	43.5	14.4	3.0	3	1900	Biloxi, Miss.	Gulfport, Miss.
202528		Slp.	Hilda M. Willing.....	8	6	40.0	14.0	3.1	5	1905	Orlolo, Md.	Crisfield, Md.
96432		Sch.	Hildeblank.....	41	35	63.0	20.1	4.4	3	1898	Biloxi, Miss.	New Orleans, La.
96376	KNDB	Sch. y.	HILDEGARDE.....	184	145	105.0	26.0	19.5	25	1897	Wilmington, Del.	Philadelphia, Pa.
11514		Sch.	Hiram.....	67	57	89.5	22.0	6.8	3	1819	Bildeford, Me.	Eastport, Me.
96577		Slp.	Hobart.....	5	5	38.7	14.4	2.6	6	1901	Fishing Creek, Md.	Baltimore, Md.
96451		Sch.	Hobson.....	9	8	43.1	14.2	2.8	2	1899	Bon Secour, Ala.	Mobile, Ala.
207361		Slp.	Hombre Libre.....	14	14	38.0	14.9	7.0	4	1910	Fajardo, P. R.	San Juan, P. R.
96418	KNPF	Sch.	Honolpu.....	534	520	162.5	36.8	12.8	9	1898	Alameda, Cal.	San Francisco, Cal.
207461		Slp.	Hoo-Hoo.....	8	5	35.7	13.0	2.4	3	1905	Matagorda, Tex.	Port Lavaca, Tex.
96506		Sch. y.	Hookah.....	16	16	42.2	14.1	5.4	2	1900	Gloucester, Mass.	Vineyard Haven, Mass.
96168		Sch.	Hopatoong.....	843	804	192.1	35.3	15.3	3	1890	Noank, Conn.	New York, N. Y.
96408		Slp.	Hope.....	12	9	41.0	14.2	2.6	1	1895	Woolwich, Me.	Boothbay Harbor, Me.
202575		Sch.	Hope.....	72	54	84.4	21.6	9.8	10	1905	Essex, Mass.	Pensacola, Fla.
95875	KNBT	Sch. y.	Hope Leslie.....	47	40	71.9	16.5	8.6	5	1886	Bath, Me.	Boston, Mass.
96361	KSFQ	Sch.	Hope Sherwood.....	686	522	172.8	36.6	14.0	7	1903	do.	New York, N. Y.
96448		Slp.	Hopeful.....	16	16	41.0	17.2	3.9	1	1899	Shipyard, Ga.	Savannah, Ga.
95201		Slp.	Horace Greeley.....	6	5	27.5	12.8	3.0	1	1873	Greenport, N. Y.	Greenport, N. Y.
201154	KTGD	Sch.	Horace A. Allyn.....	859	748	190.6	35.2	16.3	3	1904	Bath, Me.	Philadelphia, Pa.
200470	KSRW	Sch.	Horace A. Stone.....	1,376	1,237	208.5	38.6	20.7	9	1903	Brewer, Me.	Boston, Mass.
204717	KWJV	Sch.	Horace M. Blockford.....	503	445	147.7	33.5	13.7	6	1907	Phippsburg, Me.	Washington, D. C.
205197	KWPN	Sch.	Horatio G. Foss.....	846	747	182.0	38.0	17.0	9	1908	Camden, N. J.	Boston, Mass.
42678		Slp.	Hornet.....	578	566	160.0	33.0	13.6	2	1883	Mystic River, Conn.	New London, Conn.
95837		Sch.	Hortense.....	5	5	33.7	13.0	3.3	3	1884	Crystal River, Fla.	Cedar Keys, Fla.
95652		Sch.	Hortense.....	24	13	56.6	18.7	4.0	3	1881	Ocean Springs, Miss.	New Orleans, La.
209890		Slp.	Howard.....	10	8	45.0	15.3	3.1	5	1909	Deepcreek, Va.	Crisfield, Md.
218857		*Sch.	Howard E.....	436	421	184.6	23.9	11.2	2	1918	Pocomoke City, Md.	Philadelphia, Pa.
96519		Sch.	Howard Russell.....	63	46	72.0	23.7	5.7	1	1881	La. urg, N. J.	Belfast, Me.
96170		Sch.	Hugh S. Oram.....	10	9	46.0	14.5	3.8	6	1892	Pocomoke City, Md.	Baltimore, Md.
96661	KSNG	Slp. y.	Huguenot.....	35	35	61.1	16.1	5.2	1	1901	New Rochelle, N. Y.	Philadelphia, Pa.
95081		Sch.	Hulda.....	67	52	75.5	23.5	6.0	4	1888	Cambridge, Md.	Baltimore, Md.
96742		Sch.	Huron.....	15	14	41.2	14.9	3.9	3	1883	Key West, Fla.	Tampa, Fla.
96665		*Sch.	Huron.....	21	16	45.5	18.0	3.8	4	1902	Biloxi, Miss.	New Orleans, La.
200651		Sch.	Hyacinth.....	25	15	52.8	18.5	4.2	4	1903	do.	Gulfport, Miss.
96104		Slp.	Hypatia.....	12	11	35.0	13.2	6.0	1	1899	Brooklyn, N. Y.	Plymouth, Mass.
			I.									
215639		Sch.	I. Heldenheim.....	28	19	54.5	18.8	4.4	5	1917	Biloxi, Miss.	Gulfport, Miss.
206652	LBFT	*Sch.	I. D. Fletcher.....	1,034	1,034	215.8	35.0	15.7	9	1909	Sparrows Point, Md.	New York, N. Y.
100316	JWNH	Bk.	I. F. Chapman.....	2,155	2,016	237.5	42.7	19.2	20	1882	Bath, Me.	Do.
100748		Sch.	I. H. Tawes.....	8	8	32.0	21.0	6.4	7	1901	Orlolo, Md.	Cape Charles, Va.
100404		Slp.	I. T. Nichols.....	4	5	36.8	13.6	3.5	1	1886	Port Norris, N. J.	Philadelphia, Pa.
100479		*Sch.	I. X. L.....	7	7	36.5	12.5	2.4	2	1890	Matagorda, Tex.	Port Lavaca, Tex.
218602	LSDG	Sch.	Ida.....	1,208	1,145	227.2	37.5	18.7	4	1919	Morgan City, La.	New Orleans, La.
100196		Sch.	Ida.....	42	40	65.0	20.8	5.0	4	1875	Talbot County, Md.	Crisfield, Md.
214987		Sch.	Ida.....	10	7	36.5	13.0	4.1	3	1914	Tarpon Springs, Fla.	Tampa, Fla.
220681		Slp.	Ida.....	9	9	34.7	16.2	3.9	3	1920	Fajardo, P. R.	San Juan, P. R.

MERCHANT SAILING VESSELS OF THE UNITED STATES—Continued.

Official No.	Signal letters.	Rig.	Name of vessel.	Gross tonnage.	Net tonnage.	Length.	Breadth.	Depth.	Crew.	When built.	Where built.	Home port (where permanent document issued).
						<i>Feet.</i>	<i>Feet.</i>	<i>Feet.</i>				
100745		Slp.	Ida Bedsworth	7	7	30.5	14.5	3.7	4	1901	Oriole, Md.	Baltimore, Md.
100645		Sch.	Ida C.	27	18	58.0	20.4	3.9	4	1897	De Lisle, Miss.	Mobile, Ala.
100110		Sch.	Ida Keith	489	465	163.3	30.6	13.0	6	1873	Saugatuok, Mich.	Sandusky, Ohio.
206020		Slp.	Ida Lawrence	10	7	31.2	13.7	3.5	2	1909	Wingsters Crossing, Ga.	Savannah, Ga.
100657		Sch.	Ida May	70	54	72.0	21.4	7.4	4	1898	Urbana, Va.	Baltimore, Md.
203560		Slp.	Ida May	10	7	42.2	14.4	3.3	4	1906	Deepcreek, Va.	Crisfield, Md.
100273		Slp.	Ida Virginia	12	11	37.7	14.4	4.4	2	1881	Staten Island, N. Y.	Perth Amboy, N. J.
100111	JPBC	Sch.	Ida B. Gibson	235	223	121.0	32.6	9.0	6	1874	Chester, Pa.	Bangor, Me.
100230		Sch.	Ida E. Moore	18	18	54.2	17.0	4.2	1	1878	Annapolis, Md.	Baltimore, Md.
100420		Cat.	Ida G. Broere	3	5	28.0	12.7	3.1	1	1888	Patchogue, N. Y.	Patchogue, N. Y.
100482		Slp.	Ida L. Eaton	0	6	44.3	11.9	2.9	1	1891	Smyrna, N. C.	Beaufort, N. C.
200388		Sch.	Ida M. Silva	55	55	70.3	19.7	9.0	8	1903	Essex, Mass.	Pensacola, Fla.
95312	JPWS	Sch.	Ida O. Robinson	134	128	110.5	23.7	7.5	4	1874	Lewisville, Del.	Baltimore, Md.
100740		Sch.	Ida S. Brooks	72	47	80.0	21.6	8.6	9	1901	Gloucester, Mass.	Pensacola, Fla.
217434	LPKH	Sch.	Ida S. Dow	1,411	1,280	225.0	43.2	19.8	12	1918	Thomaston, Me.	Boston, Mass.
100689		Slp.	Ida V. Beauchamp	7	7	38.6	13.3	3.0	4	1899	Oriole, Md.	Alexandria, Va.
116223	JNWS	*Sch.	Idaho	1,376	1,244	243.5	36.0	20.7	4	1874	Chester, Pa.	Boston, Mass.
202991	KVIC	Sch. y.	Idalla	34	31	59.4	16.0	8.3	5	1906	Boston, Mass.	New York, N. Y.
100365		Slp.	Idella	10	5	40.2	14.5	3.4	4	1884	Cambridge, Md.	Wilmington, Del.
100141		Sch.	Idell	24	23	53.0	20.6	4.9	1	1874	Waltton County, Fla.	Pensacola, Fla.
201115		Cat.	Idler	6	6	28.2	13.0	2.2	1	1904	Patchogue, N. Y.	Patchogue, N. Y.
100561		Slp.	Iduna	5	5	25.1	11.2	4.5	1	1890	Westport, Me.	Boothbay, Me.
100387		Sch.	I Go	47	44	68.4	21.3	7.3	5	1884	Charleston, S. C.	Tampa, Fla.
219161		Slp.	Igo S.	12	7	33.9	16.1	3.5	3	1910	Morgan City, La.	Savannah, Ga.
202509		*Slp.	Ikarios	7	6	32.0	12.0	2.6	2	1905	Port Lavaca, Tex.	Port Lavaca, Tex.
100496		Slp.	Ilkka	10	10	34.0	13.0	3.2	3	1890	Amityville, N. Y.	Tampa, Fla.
111237	KPHB	Sch. y.	Ilkano	51	44	61.1	17.5	7.0	3	1899	East Boothbay, Me.	New York, N. Y.
205933		Sch.	Imelda Campbell	30	20	58.4	19.4	5.0	6	1908	Dorchester, N. J.	Philadelphia, Pa.
100719		Sch.	Imp	8	5	35.5	13.6	3.3	3	1899	Cambridge, Md.	Do.
100222		Sch.	Imperial	9	9	35.0	12.6	3.6	1	1866	New Lots, N. Y.	Greenport, N. Y.
100727		Sch.	India	69	64	67.7	19.6	7.1	5	1894	Catano, P. R.	San Juan, P. R.
100648	KNGF	*Sch.	Indian Ridge	910	842	194.0	34.8	17.6	4	1897	Ncank, Conn.	Philadelphia, Pa.
100189	JSCO	Slp.	Indiana	1,487	1,413	208.9	40.0	23.9	14	1876	Bath, Me.	San Francisco, Cal.
100710	KPVT	*Sch.	Indiana	1,626	1,500	236.3	43.3	20.6	4	1900	do.	Boston, Mass.
100307		Sch.	Inez	66	63	70.0	22.5	6.3	2	1882	Millbridge, Me.	Castine, Me.
201383	KTJH	Sch.	Ingomar	143	103	104.8	25.7	11.4	21	1904	Essex, Mass.	Gloucester, Mass.
100554		Sch.	Inferlaken	567	538	170.0	34.2	11.0	7	1893	Algonac, Mich.	Chiosgo, Ill.
200466		Sch.	Intrepide	20	12	57.0	17.4	3.5	3	1903	Biloxi, Miss.	New Orleans, La.
210425		Slp.	Iola II	9	9	30.1	11.7	3.6	1	1903	Boston, Mass.	Boston, Mass.
204888		Slp.	Ioma	11	8	32.8	15.3	4.0	3	1908	Thunderbolt, Ga.	Savannah, Ga.
100669		Sch.	Iowa	15	9	53.0	15.0	3.1	1	1898	Beaufort, N. C.	Beaufort, N. C.
100219		Sch.	Ira L. Cr...	12	12	43.9	15.2	3.5	3	1878	Pocomoke City, Md.	Crisfield, Md.
204576		Sch.	Ira T. Cr...	10	8	48.0	15.7	3.7	5	1907	Oriole, Md.	Do.
100178		Slp.	Irene	12	11	38.3	15.2	3.4	1	1876	Darien, Conn.	Bridgeport, Conn.
100280		Cat.	Irene	5	5	47.0	11.6	2.6	4	1876	Crisfield, Md.	Crisfield, Md.
100721	KQMP	Sch.	Irene	772	687	186.4	39.7	14.3	9	1900	Fairhaven, Cal.	San Francisco, Cal.
211840	LDHR	*Sch.	Irene	1,206	1,075	229.6	37.7	18.2	4	1913	Bath, Me.	Boston, Mass.
12356	JDBS	Sch.	Irene E. Meservey	244	232	114.2	29.0	10.0	4	1866	Waldoboro, Me.	Bangor, Me.
216962	LNCK	Sch.	Irene S. Wilkinson	818	708	187.3	38.0	14.4	7	1918	Savannah, Ga.	Savannah, Ga.
215723	LJDM	Sch.	Irma	614	577	184.0	37.7	12.7	6	1917	Westlake, La.	New York, N. Y.
203929	KVWM	Sch. y.	Irollita	49	30	67.8	16.8	10.3	3	1907	Bristol, R. I.	Philadelphia, Pa.
100275		Sch.	Iron Cliff	1,116	1,077	212.4	35.0	18.0	6	1881	Detroit, Mich.	Cleveland, Ohio.
100413		*Sch.	Iron Queen	1,384	1,321	242.0	35.7	17.6	3	1887	do.	New York, N. Y.
200330	KVRF	Slp. y.	Ironquoit	20	20	50.6	13.2	7.4	2	1903	New York, N. Y.	Do.
211139	LCVK	Slp. y.	Iroquois II	34	25	57.0	14.5	7.2	5	1913	Bristol, R. I.	Do.
211248	LCWT	*Sch.	Irwin	1,304	1,150	228.4	38.3	10.5	4	1913	Bath, Me.	Philadelphia, Pa.
100169	JRGD	Sch.	Isaac Reed	1,491	1,410	212.0	40.0	24.2	7	1876	Waldoboro, Me.	San Francisco, Cal.
100386		Sch.	Isaac H. Keeler	13	10	56.5	14.6	3.9	6	1885	Somerset County, Md.	Crisfield, Md.
216506	LMJH	Sch.	Isabel C. Harris	1,078	988	193.2	40.0	19.2	10	1918	Wilmington, N. C.	New York, N. Y.
100335		Slp.	Isabella	9	9	53.3	14.5	4.0	1	1883	Cold Spring, N. Y.	Bridgeport, Conn.
100525		Sch.	Isabelle D.	7	7	37.0	13.9	3.0	1	1892	New Orleans, La.	Pensacola, Fla.
100569		Slp. y.	Isem	16	15	35.6	14.1	4.5	1	1893	Marion, Mass.	New Bedford, Mass.
100643		Slp.	Isidoro Shores	7	7	42.3	14.0	3.3	4	1897	Chance, Md.	Crisfield, Md.
100688		Sch.	Isla de Cuba	6	6	43.5	13.5	2.6	3	1899	Hoopers Island, Md.	Do.
100274		*Sch.	Iolda Bock	70	66	76.2	21.6	6.2	3	1881	Manitowoc, Wis.	Milwaukee, Wis.
211141	LCVN	Slp. y.	Istalena	33	25	57.0	14.8	9.2	6	1913	Bristol, R. I.	New York, N. Y.
206813		Slp.	Iva	5	5	35.8	12.8	2.8	3	1902	Hunting Creek, Va.	Crisfield, Md.
100571		Sch.	Iva Manifold	28	26	38.5	18.2	5.7	2	1893	Herring Bay, Md.	Annapolis, Md.
100687		Slp.	Iva Pearl	6	6	38.5	14.3	3.0	5	1899	Elliot, Md.	Crisfield, Md.
100691		Sch.	Ivy	11	7	46.0	13.7	3.0	1	1899	Smyrna, N. C.	Beaufort, N. C.

1 Formerly schooner Hattie E. Giles.
 2 Formerly st. s. State of Texas.
 3 Formerly schooner-yacht Shlyessa.

4 Formerly schooner-yacht Regina.
 5 Formerly Spanish schooner India.

6 Formerly sloop-yacht Istalena.
 † Composite.

MERCHANT SAILING VESSELS OF THE UNITED STATES—Continued.

Official No.	Signal letters.	Rig.	Name of vessel.	Gross tonnage.	Net tonnage.	Length.	Breadth.	Depth.	Crew.	When built.	Where built.	Home port (where permanent document issued).
J.												
76512	Slp.	J. Gordon.....	10	6	36.8	14.0	4.0	3	1884	Bridgeton, N. J.....	Philadelphia, Pa.
78021	Sch.	J. McCaffrey.....	23	16	52.6	18.4	4.1	2	1878	Stonewall, Miss.....	Gulfport, Miss.
77145	Sch.	J. Peterson.....	27	17	55.2	18.6	4.2	3	1894	Bonhouca, La.....	New Orleans, La.
77382	Sch.	J. Tolley.....	7	7	39.0	14.4	2.6	3	1899	Fishing Creek, Md.....	Crisfield, Md.
76430	Sch.	J. A. Chelton.....	46	34	66.0	22.5	6.0	4	1883	Pocomoke City, Md.....	Do.
205848	Sch.	J. A. Crowell.....	56	47	78.2	22.4	5.9	3	1908	White Haven, Md.....	Do.
13245	Slp.	J. A. Mora.....	50	48	49.4	24.3	6.4	1	1857	Brooklyn, N. Y.....	New York, N. Y.
205631	Slp.	J. B. Vetra.....	16	12	50.0	16.6	4.0	4	1908	Wenona, Md.....	Baltimore, Md.
76092	JTMO	*Sch.	J. B. Walker.....	2,136	1,984	247.1	42.2	30.0	5	1879	Thomaston, Me.....	New York, N. Y.
76892	Sch.	J. C. Armiger.....	9	9	55.0	15.0	3.6	2	1890	Solomons Island, Md.....	Baltimore, Md.
77329	Sch.	J. C. Causey.....	6	6	44.1	10.9	2.8	2	1890	Deals Island, Md.....	Crisfield, Md.
75295	Sch.	J. C. Townsend.....	35	34	58.5	20.7	4.5	2	1871	Indian River, Del.....	Wilmington, Del.
75809	JRLF	*Sch.	J. D. Peters.....	1,085	1,030	182.2	36.1	21.8	5	1875	Bath, Me.....	Seattle, Wash.
77216	Sch.	J. E. Grady.....	12	9	37.5	10.7	5.4	3	1896	Apalachicola, Fla.....	Tampa, Fla.
76278	Sch.	J. E. Skylight.....	10	10	50.0	13.6	3.2	2	1881	Crisfield, Md.....	Reedville, Va.
77381	Slp.	J. E. Sterling.....	7	7	38.0	13.6	3.4	2	1899 do.....	Crisfield, Md.
76303	Sch.	J. E. Walker.....	19	18	40.6	14.7	3.7	10	1882	Cedar Keys, Fla.....	Key West, Fla.
77379	Sch.	J. F. Hearr.....	7	7	42.0	15.0	3.0	4	1899	Wingate, Md.....	Crisfield, Md.
76444	Sch.	J. F. Langhammer.....	31	23	60.0	19.0	5.8	2	1883	Pocomoke City, Md.....	Baltimore, Md.
70442	Sch.	J. F. Morris.....	14	13	41.5	13.8	3.7	2	1883	Hunting Quarters, N. C.....	New Bern, N. C.
70128	Sch.	J. G. Ruge.....	15	14	37.5	15.6	4.8	9	1880	Apalachicola, Fla.....	Tampa, Fla.
77498	Sch.	J. J. Saunders.....	30	22	66.0	18.9	5.3	4	1901	Solomons, Md.....	Annapolis, Md.
77052	Sch.	J. J. Underhill.....	35	33	68.1	20.3	4.8	6	1872	Madison, Md.....	Do.
218776	LSMW	Sch.	J. K. Mitchell.....	383	319	142.6	32.0	10.7	5	1919	Milbridge, Me.....	Crisfield, Md.
145254	Sch.	J. L. Crane.....	548	521	186.8	31.9	11.0	6	1881	Marine City, Mich.....	Buffalo, N. Y.
77115	Sch.	J. L. Sandlin.....	18	17	49.4	14.0	5.8	5	1893	Punta Gorda, Fla.....	Key West, Fla.
77575	Sch.	J. M. Fiechas.....	33	24	57.1	22.2	3.7	3	1903	Scranton, Miss.....	Gulfport, Miss.
76291	Sch.	J. P. Robinson.....	53	50	71.0	23.0	5.0	3	1882	Alexandria, Va.....	Reedville, Va.
76321	Sch.	J. R. Carroll.....	14	14	45.6	14.7	4.0	1	1882	Baltimore, Md.....	Newport News, Va.
76098	Sch.	J. R. Dixon.....	15	9	42.0	17.2	4.5	2	1879	Somerset County, Md.....	Annapolis, Md.
13159	Sch.	J. S. Glover.....	56	53	72.0	20.0	7.0	2	1868	Ipswich, Mass.....	Rockland, Me.
204029	KWHR	*Sch.	J. S. McGaughey.....	957	939	185.0	34.3	17.1	5	1907	Fort Richmond, N. Y.....	Pensacola, Fla.
75415	Sch.	J. S. Smith.....	30	17	55.0	19.0	5.6	7	1872	Somerset County, Md.....	Annapolis, Md.
206999	Slp.	J. T. Hicks.....	7	5	33.0	13.6	2.0	2	1909	Palacios, Tex.....	Port Lavaca, Tex.
76343	Slp.	J. T. Leonard.....	10	9	45.4	16.6	2.8	5	1882	Dorchester County, Md.....	Baltimore, Md.
13874	Sch.	J. V. Taylor.....	199	189	125.0	26.2	8.9	5	1867	Winneconne, Wis.....	Marquette, Mich.
12505	Sch.	J. W. Fennimore.....	15	8	49.7	17.7	4.7	6	1853	Burlington, N. J.....	Philadelphia, Pa.
77514	Sch.	J. W. Knowles.....	57	52	130.0	23.0	6.8	4	1901	Sharptown, Md.....	Annapolis, Md.
219507	LTGM	Sch.	J. W. Somerville.....	547	470	167.2	35.2	12.7	8	1919	Pocomoke City, Md.....	Mohile, Ala.
77481	Slp.	J. W. Walker.....	7	7	42.0	14.4	4.0	5	1901	Oriole, Md.....	Crisfield, Md.
76221	Sch.	J. Chester Wood.....	69	66	68.6	23.0	6.5	3	1881	Cherryfield, Me.....	Bangor, Me.
13249	Sch.	J. Clark Curtin.....	23	22	67.3	13.8	4.5	1	1862	Bridgeport, Conn.....	New York, N. Y.
77433	KQHM	Sch.	J. Edward Drake.....	910	789	182.6	37.3	17.5	8	1900	Bath, Me.....	Do.
11429	Sch.	J. Edwin Kirwan.....	138	110	105.0	28.9	8.7	5	1902	Glooucester, Va.....	Boston, Mass.
202432	Sch.	J. Lloyd Hawkrige.....	121	88	89.6	26.6	6.4	3	1905	Milford, Del.....	Patchogue, N. Y.
209334	Slp.	Jack Johnson.....	7	5	33.0	13.1	3.2	3	1911	St. Helena Island, S. C.....	Beaufort, S. C.
76526	Ywl.	Jack O' Lantern.....	7	6	34.8	13.2	4.5	6	1884	Harpwell, Me.....	Boston, Mass.
203820	KVTG	Sch.	Jacksonville.....	620	547	179.4	36.2	13.8	7	1906	Jacksonville, Fla.....	Providence, R. I.
76983	Sch.	Jacob Goldstrom.....	10	0	50.5	13.5	3.4	4	1891	Somerset County, Md.....	Annapolis, Md.
77325	Slp.	Jacob T. Bradshaw.....	7	7	36.9	13.8	3.6	3	1898	Ewell, Md.....	Do.
217105	LNKB	Sch.	Jacob W. Hook.....	677	576	178.9	36.7	14.5	8	1918	Richmond, Me.....	Baltimore, Md.
200320	Slp.	James Edson.....	6	5	39.0	13.0	2.9	1	1903	Hopkins, Va.....	Cape Charles, Va.
77462	KQTO	Sch.	James Johnson.....	1,149	993	214.0	41.3	16.6	9	1901	Seattle, Wash.....	San Francisco, Cal.
77184	Slp.	James M.....	31	31	58.1	18.2	4.0	1	1885	Woolrich, Me.....	Bath, Me.
202013	Sch.	James Munroe.....	25	12	53.7	19.0	4.1	5	1905	Blox, Miss.....	Gulfport, Miss.
77231	*Sch.	JAMES NASMYTH.....	3,422	3,162	365.5	45.8	23.2	8	1896	West Bay City, Mich.....	Duluth, Minn.
215063	LQVD	Slp.	James Rolph.....	2,108	1,927	277.2	42.4	24.1	28	1881	Liverpool, England.....	San Francisco, Cal.
77454	KQPJ	Bkn.	James Tuff.....	1,274	1,043	215.5	42.5	17.4	12	1901	Port Blakely, Wash.....	Do.
76260	Sch.	James A. Garfield.....	28	20	67.5	17.8	5.6	3	1881	Solomons Island, Md.....	Crisfield, Md.
76875	Sch.	James A. Webster.....	74	70	86.0	27.0	6.6	3	1890	Brooksville, Me.....	Vinalhaven, Me.
76326	Sch.	James A. Whiting.....	35	23	61.0	20.6	6.3	2	1871	Somerset County, Md.....	Reedville, Va.
200599	KSVG	Sch.	James B. Drake.....	1,153	991	196.3	39.6	18.4	10	1904	Baltimore, Md.....	New York, N. Y.
75239	Sch.	James C. Clark.....	41	33	62.8	22.1	5.4	5	1870	Bath, Me.....	Crisfield, Md.
220845	MBNS	Sch.	James O. Hamlen.....	1,138	1,012	193.4	39.0	19.4	9	1920	Baltimore, Md.....	Portland, Me.
218205	LRKC	Sch.	James E. Colburn.....	97	808	139.4	39.3	19.0	9	1919	South Portland, Me.....	Portland, Me.
75188	Sch.	James E. Trotter.....	58	56	78.5	22.9	6.2	3	1870	Baltimore, Md.....	Boston, Mass.
218742	LSKM	Sch.	James E. Newsom.....	707	629	180.4	36.2	14.9	8	1919	Boothbay Harbor, Me.....	Annapolis, Md.

¹ Formerly Schooner J. B. Walker.
² U. S. S. J. B. Walker.
³ Formerly schooner Theodore S. Fassett.

⁴ Formerly schooner No. 7.
⁵ Formerly schooner Ruby and Beesie.

⁶ Formerly British ship Celtic Monarch.
⁷ Barkentine Celtic Monarch.

MERCHANT SAILING VESSELS OF THE UNITED STATES—Continued.

Official No.	Signal letters.	Rig.	Name of vessel.	Gross tonnage.	Net tonnage.	Length.	Breadth.	Depth.	Crew.	When built.	Where built.	Home port (where permanent document issued).
						Feet.	Feet.	Feet.				
70363		Sch.	James G. Blaine	20	12	62.8	17.0	4.2	7	1882	Somerset County, Md.	Crisfield, Md.
76957		Sch.	James H. Dashiell	52	49	79.0	23.5	5.7	3	1891	Madison, Md.	Do.
76146		Sch.	James H. Lewis	37	35	63.6	22.7	5.6	4	1880	Pocomoke City, Md.	Baltimore, Md.
76579		Sch.	James H. Nixon	32	21	58.0	19.0	4.9	4	1873	Mauricetown, N. J.	Philadelphia, Pa.
76898		Slp.	James H. Turner	10	5	30.5	13.3	3.8	3	1890	Cambridge, Md.	Do.
76481		Sch.	James J. Lemon	25	15	54.2	18.9	4.4	3	1884	Wolf River, Miss.	New Orleans, La.
13398	HLPK	*Sch.	James L. Maloy	174	147	102.0	28.5	7.9	3	1864	Milton, Del.	Boston, Mass.
214928		Sch.	James M. Hudson	1,011	984	204.7	38.6	14.6	4	1917	Westlake, La.	Wilmington, Del.
77492		Sch.	James O. Wright	17	17	60.0	17.8	4.7	3	1901	Orlolo, Md.	Reedville, Va.
76613		Sch.	James P. Nleukirk	25	15	51.5	18.0	5.1	6	1886	Bridgeton, N. J.	Philadelphia, Pa.
76337		Sch.	Jas. R. Teal	69	66	61.0	24.0	5.8	3	1882	Milton, Md.	Baltimore, Md.
220313	LWVM	Sch.	James W. Howard	1,655	1,512	225.0	41.2	24.2	10	1920	Boothbay Harbor, Me.	Boston, Mass.
214337	LGFS	Sch.	James M. W. Hall	572	491	187.7	34.6	14.2	7	1916	Phippsburg, Me.	Do.
3893		Slp. y.	Jane	16	13	45.0	12.5	6.0	2	1901	South Boston, Mass.	Salem, Mass.
12926		Sch.	Jane Ann	10	10	37.3	13.5	4.8	6	1846	Key Vacca, Fla.	Key West, Fla.
76624		Sch.	Jane A. Smith	16	9	42.0	16.0	4.0	4	1886	Goshen, N. J.	Philadelphia, Pa.
77070	KLMW	Bkn.	Jane L. Stamford	970	861	215.5	41.0	17.0	12	1892	Fairhaven, Cal.	San Francisco, Cal.
76754		Sch.	Janle	11	8	46.2	12.2	3.1	1	1888	Smyrna, N. C.	Beaufort, N. C.
200123		Sch.	Janle	11	11	41.5	13.5	3.0	2	1903	Sneads Ferry, N. C.	Wilmington, N. C.
77163		Sch.	Janle Berry	29	23	50.0	18.4	3.6	2	1894	Stratts, N. C.	Washington, N. C.
204891		Slp.	Jannie	14	11	34.7	14.9	4.5	1	1906	Pin Point, Ga.	Savannah, Ga.
202420		Sch.	Jennie Johnson	17	9	55.9	17.7	3.5	5	1905	Biloxi, Miss.	Gulfport, Miss.
76992		Sch.	Jennie K.	18	17	48.0	17.5	3.0	2	1891	Logtown, Miss.	New Orleans, La.
75618		Sch.	Jennie Mathews	332	316	138.0	26.0	12.0	5	1874	Port Huron, Mich.	Ogdensburg, N. Y.
76948		Slp.	Jennie V.	6	6	28.0	12.2	2.9	2	1882	Patchogue, N. Y.	New Haven, Conn.
77312	KNPD	Sch.	Jennie D. Bell	194	171	125.0	23.5	7.5	4	1898	Bethel, Del.	Baltimore, Md.
77096		Slp.	Jennie M. Chance	14	8	41.6	16.3	4.3	4	1893	Mauricetown, N. J.	Philadelphia, Pa.
76438		Sch.	Jennie H. Foote	36	34	56.5	20.6	5.6	2	1883	Cambridge, Md.	Baltimore, Md.
217636	LQCD	Sch.	Jennie Flood Kregar	1,838	1,614	243.7	42.2	19.5	10	1919	Belfast, Me.	Boston, Mass.
76509		Sch.	Jennie and Edna	63	60	70.0	24.0	5.5	2	1884	Benicia, Cal.	San Francisco, Cal.
200235		Slp.	Jennings B. Rowe	7	6	38.0	14.5	2.9	1	1903	Shadyale, Va.	Newport News, Va.
217043	LNQM	Sch.	Jere G. Shaw	739	674	174.6	35.6	15.2	9	1918	Biddeford, Me.	Portland, Me.
218803		*Sch.	Jesse O. Barbour	1,908	1,840	249.0	46.8	20.2	8	1919	Westlake, La.	New York, N. Y.
3271		Sch.	Jesse Lee	40	32	78.0	24.0	5.1	2	1883	Madison, Md.	Beaufort, N. C.
13388	HLPD	Sch.	Jesse L. Leach	247	235	110.0	30.0	9.7	6	1863	Baltimore, Md.	New London, Conn.
76503		Slp.	Jessie	10	9	35.5	14.2	3.7	2	1884	Tottenville, N. Y.	New York, N. Y.
13552		Sch.	Jessie Fremont	29	28	54.0	13.1	4.4	1	1858	San Francisco, Cal.	San Diego, Cal.
12910		Sch.	Jessie Irving	45	35	71.6	23.6	5.0	3	1866	Abecon, N. J.	New Bern, N. C.
205628		Slp.	Jessie Price	15	12	50.9	16.3	4.3	2	1908	Orlolo, Md.	Baltimore, Md.
215670	LJBS	Sch.	Jessie G. Noyes	1,376	1,253	225.2	43.0	19.8	10	1917	Thomaslon, Me.	Boston, Mass.
77564		Sch.	Joanna Durgain	66	55	65.3	21.6	7.1	2	1902	Brooksville, Me.	Castine, Me.
208498		Sch.	John	10	10	35.2	14.4	2.8	2	1911	Galveston, Tex.	Port Aransas, Tex.
77093	KLRD	Sch.	John A.	282	235	131.7	32.0	9.8	7	1893	Eureka, Cal.	Seattle, Wash.
76999	JSWM	Sch.	John Bracewell	224	194	113.6	29.2	9.1	5	1878	Bath, Me.	Machias, Me.
76007		Sch.	John Bradley	41	39	66.0	21.3	5.7	3	1854	Dorchester County, Md.	Annapolis, Md.
77436		Sch.	John Brauford	24	24	67.0	18.6	5.5	8	1900	Fairmount, Md.	Alexandria, Va.
211517		Sch.	John Bush	25	26	67.6	18.0	2.7	1	1890	Alexandria, Va.	Washington, D. C.
76017		Sch.	John Buzby	12	7	43.0	16.5	4.2	5	1878	Burlington, N. J.	Philadelphia, Pa.
77417	KQBQ	Shp.	JOHN ENA	2,842	2,706	312.9	48.1	25.0	29	1891	Glasgow, Scotland	San Francisco, Cal.
211516		*Sch.	John Fisher	30	30	75.0	19.4	2.7	1	1891	Alexandria, Va.	Washington, D. C.
201630	KTNP	*Sch.	John Forsyth	2,198	2,067	279.4	47.4	21.5	7	1904	New London, Conn.	New London, Conn.
77252	KMWS	Sch.	John Francis	322	285	126.0	32.2	9.0	6	1897	Tottenville, N. Y.	Tampa, Fla.
77308		Sch.	JOHN FRITZ	4,693	4,447	436.0	50.0	24.0	9	1898	West Bay City, Mich.	Duluth, Minn.
77353		Slp.	John Goffigon	8	8	42.6	13.1	3.0	1	1899	Cape Charles, Va.	Cape Charles, Va.
12539		Sch.	John Guyant	36	23	58.6	18.7	5.4	10	1866	Camden, N. J.	Philadelphia, Pa.
76578	KDBS	Sch.	John Hagerty	235	223	129.3	28.7	9.0	10	1885	Tottenville, N. Y.	Norfolk, Va.
77276		Sch.	John Henry	7	7	41.6	14.7	2.9	3	1897	Fishing Creek, Md.	Crisfield, Md.
75688		Sch.	John Kelso	51	48	71.8	24.6	6.7	4	1872	Accomac County, Va.	Baltimore, Md.
76507		Sch.	John Martin	45	33	60.8	20.4	6.2	3	1884	Baltimore, Md.	Do.
81365		Sch.	John Reed	30	19	55.6	20.0	5.5	6	1892	Solomons Island, Md.	Philadelphia, Pa.
76494		Sch.	John Schmulta	59	56	70.4	24.7	6.1	3	1884	Nyack, N. Y.	Perth Amboy, N. J.
77358		*Sch.	JOHN SKEATON	4,530	4,217	446.5	50.2	25.0	10	1899	West Superior, Wis.	Duluth, Minn.
13922		Slp.	John Wesley	15	14	42.2	16.2	4.2	2	1868	Linwood, N. J.	Richmond, Va.
75856	JRVF	Sch.	John A. Beckerman	494	376	140.7	34.2	16.1	6	1876	Boston, Mass.	Boston, Mass.
77194	KMJS	Sch.	John A. Campbell	545	462	161.2	36.7	12.8	8	1895	Port Blakley, Wash.	San Francisco, Cal.
76815		Sch.	John A. Francomb	658	625	180.0	36.0	13.0	6	1890	West Bay City, Mich.	Marquette, Mich.
77310		Sch.	JOHN A. ROEBLING	4,693	4,447	436.0	50.0	24.0	10	1898	do	Duluth, Minn.
13799		Sch.	John B. Norris	49	46	65.0	20.2	6.3	2	1868	Fairhaven, Mass.	Vineyard Haven, Mass.
75404		Sch.	John C. Bowers	54	51	69.2	22.8	4.9	2	1871	Tottenville, N. Y.	New York, N. Y.
77572	KSHD	Bkn.	John C. Meyer	932	794	200.0	40.0	15.4	11	1902	Tacoma, Wash.	Do.
76184		Sch.	John C. Walker	8	7	52.5	13.1	3.2	5	1880	Crisfield, Md.	Crisfield, Md.
76373		Sch.	John E. Bright	27	26	64.9	18.6	4.8	5	1882	St. Michaels, Md.	Reedville, Va.

1 Formerly sloop-yacht Baccantha.

2 Formerly sch. ^a Brown & Murphy.
^b Ida G. Falrou.

3 Formerly Hawaiian ship John Ena.
 4 Formerly schooner Wm. H. Berry.

MERCHANT SAILING VESSELS OF THE UNITED STATES—Continued.

Official No.	Signal letters.	Rig.	Name of vessel.	Gross tonnage.	Net tonnage.	Length.		Depth.	Crew.	When built.	Where built.	Home port (where permanent document issues).
						Feet.	Feet.					
77272		Sch.	John F. Hurst	9	9	53.7	14.4	3.0	2	1897	Ortolo, Md.	Baltimore, Md.
76095		Sch.	John H. Hoffman	5	5	37.0	11.6	2.8	1	1887	Smiths Island, Md.	Washington, D. C.
203779		Sch.	John H. Orr	27	17	50.5	18.0	4.6	1	1906	Greenwich, N. J.	Philadelphia, Pa.
76914		Sch.	John J. Barlum	1,184	1,125	222.5	40.5	16.3	1	1890	Toledo, Ohio	Cleveland, Ohio.
217635	LQOB	Sk.	John J. Phillips	968	905	181.0	36.4	15.2	12	1899	Bath, Me.	Philadelphia, Pa.
209417		Sip.	John L. Lawrence	7	5	39.0	12.9	3.2	1	1911	Deepcreek, Va.	Cape Charles, Va.
81300	LHRQ	Sch.	John L. Martino	257	213	128.7	30.4	8.2	5	1890	Phillipsburg, Me.	Baltimore, Md.
77228		Sip.	John L. Thomas	5	5	37.6	12.0	3.0	2	1897	Hollands Island, Md.	Crisfield, Md.
217215	LNSK	Sch.	John R. Fox	741	607	179.1	36.8	15.1	7	1913	Phillipsburg, Me.	New York, N. Y.
77281		Sip.	John R. Jones	6	5	36.5	13.3	3.2	1	1897	Pocomoke City, Md.	Cape Charles, Va.
200890		Sch.	John R. Manta (whaling)	147	98	101.8	24.9	10.2	20	1904	Essex, Mass.	Provincetown, Mass.
207001		Sch.	John R. Platter	29	29	58.4	16.0	5.8	3	1909	Key Largo, Fla.	Key West, Fla.
75887		Sch.	John R. Walter	8	8	33.0	14.3	3.2	1	1876	Nashville, Va.	Cape Charles, Va.
76863	KOTS	Bkn.	John S. Emery	919	803	167.7	35.7	22.1	12	1890	Boston, Mass.	Roston, Mass.
77330		Sip.	John S. Harvey	5	5	34.5	12.9	2.9	1	1898	Gulfport, Va.	Annapolis, Md.
76701		Sch.	John S. Myers	25	15	54.4	17.9	5.0	6	1887	Bridgeton, N. J.	Philadelphia, Pa.
76669		Sch.	John S. Wilson	46	44	69.1	19.1	4.6	3	1887	Hayre de Grace, Md.	Elizabeth City, N. C.
76862		Sch.	John T. White	10	9	52.0	14.8	3.3	2	1891	St. Peters, Md.	Reedville, Va.
13494		Sch.	John W. Bell	90	86	86.2	22.8	6.9	4	1848	New York, N. Y.	Baltimore, Md.
214031		Sch.	John W. Bowdoin	77	65	85.2	23.8	6.9	3	1916	Pocomoke City, Md.	Crisfield, Md.
77438	KQJF	Sch.	John W. Chittenden	235	186	128.2	27.0	8.7	3	1900	Tottenville, N. Y.	New York, N. Y.
13374		Sch.	John W. Paul	28	26	60.3	19.1	3.6	2	1855	Bridgeton, N. J.	Perth Amboy, N. J.
75544		Sch.	John W. Stout	41	39	66.5	22.4	4.5	2	1874	Nyack, N. Y.	Do.
218901	LMVD	Sch.	John W. Wells	2,527	2,374	267.8	47.8	26.5	17	1918	St. Helens, Ore.	San Francisco, Cal.
75917		Sch.	John R. P. Moore	99	94	86.7	27.1	6.5	4	1877	Snow Hill, Md.	Baltimore, Md.
219476	LVHM	Sch.	John Francis Stuard	1,200	1,101	205.8	41.2	19.5	10	1919	Handsboro, Miss.	New Orleans, La.
12581	HKPF	Sch.	Jonathan Cone	123	116	101.6	23.6	8.0	3	1855	Camden, N. J.	New York, N. Y.
218131	LRJH	Sch.	Jonesport	1,322	1,174	230.6	37.6	19.6	4	1919	Machias, Me.	Philadelphia, Pa.
220215		Sip.	Jose Manuel	17	17	43.0	16.2	4.4	3	1920	Fajardo, P. R.	San Juan, P. R.
76821		Sch.	Joseph Franklin	7	7	50.0	10.2	3.5	4	1875	Somerset County, Md.	Crisfield, Md.
77137		Sch.	Joseph Murray	69	66	63.0	24.6	4.9	2	1894	Milford, Del.	New York, N. Y.
211851		Sch.	Joseph O.	8	8	37.0	13.7	2.4	2	1913	Port Royal, S. C.	Beaufort, S. C.
217930	LQTR	Sch.	Joseph J. Hook	1,032	982	208.4	36.2	16.3	4	1919	Baltimore, Md.	Wilmington, Del.
201647		Sch.	Joseph L. Mulford, Jr.	84	19	65.0	20.0	6.0	6	1904	Milton, Del.	Philadelphia, Pa.
217716	LQGW	Sch.	Joseph S. Zeman	1,953	1,812	253.2	43.2	23.7	10	1919	Bath, Me.	New York, N. Y.
76422		Sch.	Joseph T. Breman	27	26	54.0	17.7	5.3	1	1883	Madison, Md.	Annapolis, Md.
76477		Sch.	Jos. W. Brooks	10	9	43.6	14.6	3.2	4	1883	do.	Baltimore, Md.
76230		Sch.	Josephine	19	18	54.8	16.0	4.4	2	1881	St. Michaels, Md.	Do.
76431		Sch.	Josephine	15	14	49.5	14.0	3.2	4	1885	Meyers, Fla.	Key West, Fla.
76897		Sch.	Josephine	7	7	37.5	13.3	3.8	3	1890	Hog Island, Tex.	Port Lavaca, Tex.
77218	KMQT	Sch.	Josephine	940	842	189.0	36.8	17.2	9	1896	Belfast, Me.	Wilmington, Del.
207219		Sch.	Josephine De Costa	114	84	96.5	24.0	11.4	18	1910	Essex, Mass.	Boston, Mass.
202580		Sch.	Josephine Delmas	26	19	55.0	19.9	4.0	5	1905	Handsboro, Miss.	Gulfport, Miss.
214521		Sch.	Josephine Foster	23	16	57.6	19.2	3.7	5	1916	Pascagoula, Miss.	Do.
77248		Sch.	Josephine Lopez	44	35	65.0	22.3	4.8	4	1896	Handsboro, Miss.	Mobile, Ala.
77085		Sch.	Josephine Mestlor	41	26	68.2	23.7	4.1	5	1893	do.	New Orleans, La.
76771		Sch.	Josephine Smith	13	9	45.0	16.0	3.9	1	1875	Bellport, N. Y.	Cape Charles, Va.
220848	MBWS	Sch.	Josephine A. McQuisten	1,607	1,462	230.0	41.9	22.8	11	1920	Rockland, Me.	Boston, Mass.
75888	JBBQ	Sch.	Josephus	1,406	1,340	213.0	39.9	24.4	3	1876	Newcastle, Me.	New York, N. Y.
13559		Sch.	Joshua Green	20	19	44.0	16.4	4.4	2	1860	Philadelphia, Pa.	Newport News, Va.
226980	MCHP	Sch.	Joshua B. Chase	1,661	1,518	230.8	41.4	25.6	6	1921	Boothbay Harbor, Me.	Boston, Mass.
201743		Sch.	Josie D.	14	11	50.0	15.4	3.6	2	1904	Lockwood Folly, N. C.	Wilmington, N. C.
211039		Sch.	Joven Dolores	8	8	38.9	9.7	5.1	3	1912	Barceloneta, P. R.	San Juan, P. R.
201705		Sip.	Joven Naullina	12	11	27.5	12.7	4.3	3	1904	Fajardo, P. R.	Do.
208629		Sip. y.	Joyant	16	10	48.0	11.5	7.2	2	1911	Bristol, R. I.	New York, N. Y.
215278		Sch.	Juan Cruz	43	43	59.5	19.7	6.9	5	1917	Catano, P. R.	San Juan, P. R.
77103	KLRV	Sch.	JUANIZ	103	86	104.1	22.8	8.5	5	1893	Boston, Mass.	Tampa, Fla.
77132		Sch.	Jubilee	92	61	85.0	22.4	9.6	2	1894	Gloucester, Mass.	Boston, Mass.
12898		Sch.	Judge Harrington	52	50	66.8	21.5	5.5	2	1849	Jones Creek, Del.	New York, N. Y.
77001	KLCR	Sch.	Judique	121	80	98.2	24.0	10.8	6	1891	Essex, Mass.	Bangor, Me.
203339		Sch.	Julia	16	16	47.0	15.9	4.9	4	1891	Mayaguez, P. R.	San Juan, P. R.
204155		Sip.	Julia A.	6	6	27.0	12.8	4.9	1	1907	Skidaway Island, Ga.	Savannah, Ga.
77898		Sch.	Julia II	28	14	50.5	18.7	4.3	3	1899	Madisonville, La.	New Orleans, La.
76519		Sip.	Julia Hamilton	8	6	36.0	14.2	3.4	3	1884	Barren Creek Springs, Md.	Baltimore, Md.
77509		Sch.	Julia L.	18	12	46.8	17.2	3.1	4	1903	Bllox, Miss.	New Orleans, La.
76155		Sch.	Julia A. Lawson	6	6	51.8	12.8	3.4	5	1880	Crisfield, Md.	Crisfield, Md.
76504		Sch.	Julia A. Newcomb	33	21	57.3	19.2	5.3	5	1884	Bridgeton, N. J.	Philadelphia, Pa.
77275		Sch.	Julia E. Ruark	6	6	45.3	14.0	2.8	4	1897	Applegarth, Md.	Crisfield, Md.
76865		Sch.	Julia W. Bell	14	14	52.3	14.2	3.7	1	1890	Morehead City, N. C.	Philadelphia, Pa.
76287		Sch.	Julia W. Garrison	18	11	55.0	16.8	3.9	3	1882	Pocomoke City, Md.	Crisfield, Md.
75164		Sch.	Julia and Annie	42	31	64.5	21.5	6.4	2	1869	Talbot County, Md.	Annapolis, Md.
76376		Sip.	Julian	6	5	27.6	11.2	3.3	1	1871	Greenwich, Conn.	Do.
218178		Sip.	Julio	11	11	44.0	13.3	4.4	1	1915	Mayaguez, P. R.	Bridgeport, Conn.
209040		Sch.	July	13	7	47.0	15.8	3.0	4	1911	Biloxi, Miss.	San Juan, P. R.

† Formerly ^(a) Ship Severn.
 † U. S. S. Severn.

† Formerly ^(a) Schooner Josephus.
 † U. S. S. Josephus.

MERCHANT SAILING VESSELS OF THE UNITED STATES—Continued.

Official No.	Signal letters.	Rig.	Name of vessel.	Gross tonnage.	Net tonnage.	Length.	Breadth.	Depth.	Crew.	When built.	Where built.	Home port (where permanent document issued).
70434		Slp.	Jumbo	5	5	28.6	10.7	2.9	0	1883	Bayville, N. Y.	Bridgeport, Conn.
212338	LHKC	*Sch.	JUNYATA (T)	1,432	1,396	240.5	41.0	16.6	10	1917	New Orleans, La.	Port Arthur, Tex.
75908		Slp.	Jupiter	8	7	35.0	12.3	3.3	2	1871	Boothbay, Me.	Castine, Me.
K.												
219520	LVKP	Sch.	K. V. Kruse	1,728	1,554	242.3	46.2	20.0	14	1920	North Bend, Oreg.	San Francisco, Cal.
126047	KQBJ	Sch.	Ka Mo'i	108	108	95.0	27.5	7.6	6	1882	San Francisco, Cal.	Honolulu, Hawaii.
161151		Slp.	Kalulani	13	12	35.3	12.7	4.8	3	1892	do.	Do.
206208	LBCJ	Slp. y.	*Kallaga	27	19	49.0	13.0	8.5	3	1909	Bristol, R. I.	Boston, Mass.
200324		Sch.	Kangaroo	9	5	42.0	14.8	2.8	3	1903	Biloxi, Miss.	New Orleans, La.
212475		Sch.	Kanuga	26	17	56.2	19.5	4.0	5	1914	do.	Gulfport, Miss.
14004		Sch.	Kate	81	77	81.5	23.5	6.8	3	1864	Kent County, Md.	Reedville, Va.
14487	KGNI	Sch.	Kate Darlington	135	128	97.8	28.0	7.1	5	1889	Baltimore, Md.	Baltimore, Md.
14287		Sch.	Kate F. Vickery	42	40	65.1	21.6	6.0	3	1873	Somerset County, Md.	Do.
220285	LWVF	Bkn.	Kate G. Pedersen	2,269	2,106	284.6	46.1	24.0	15	1920	Columbia City, Oreg.	San Francisco, Cal.
14403		Sch.	Kate H. Tilghman	67	64	85.0	24.0	5.8	3	1881	Wicomico County, Md.	Reedville, Va.
14431		Sch.	Kate L. Gerdes	28	26	64.6	18.8	4.2	3	1884	Oxford, Md.	Baltimore, Md.
14446		Sch.	Kate L. Pray	59	56	68.0	21.3	6.5	2	1886	Eden, Me.	Castine, Me.
14299		Sch.	Kate R. Waters	38	37	65.1	21.1	4.9	4	1873	Accomac County, Va.	Baltimore, Md.
213969	LFVO	Slp. y.	Katharine	22	22	51.0	14.4	8.6	3	1916	Bristol, R. I.	Marblehead, Mass.
220128	LWQN	Bkn.	Katherine Mackall	2,262	2,119	268.5	46.0	24.1	11	1919	Wilmington, Cal.	San Francisco, Cal.
218870	LSRN	Sch.	Katherine May	915	816	183.8	37.6	19.2	8	1919	East Hampden, Me.	Bangor, Me.
161187		Slp.	Kathleen	6	6	37.4	14.0	3.3	3	1901	Fishing Creek, Md.	Baltimore, Md.
161189		Slp.	Kathryn	12	12	50.0	16.8	4.2	6	1901	Crisfield, Md.	Reedville, Va.
206718		Sch.	Kathryn E. Riffin	22	17	52.0	18.4	4.6	5	1909	Whitehaven, Md.	Philadelphia, Pa.
210908		Slp.	Katie	7	6	30.5	10.5	3.3	2	1913	Beaufort, S. C.	Beaufort, S. C.
161006		Sch.	Katie Allmond	43	41	65.9	19.3	4.7	3	1890	Sharptown, Md.	Crisfield, Md.
161190		Slp.	Katie Cannon	6	6	37.5	14.0	3.2	4	1901	Fishing Creek, Md.	Baltimore, Md.
161166		Sch.	Katie May	6	6	41.5	13.0	2.8	2	1900	Bishops Head, Md.	Do.
209214		Slp.	Katie Rowe	28	21	56.3	19.8	5.4	6	1911	Oricola, Md.	Do.
161091		Slp.	Katie and Edith	9	6	46.0	15.0	3.7	6	1896	Whitehaven, Md.	Annapolis, Md.
14414		Sch.	Katie and Ella	33	32	65.2	19.3	6.2	5	1883	Solomons Island, Md.	Baltimore, Md.
14473	KGHM	Sch. y.	KATRINA	62	59	73.0	20.1	10.3	4	1888	City Island, N. Y.	New York, N. Y.
161183		Slp.	Kattle W.	27	21	47.1	17.8	5.8	2	1901	Iale of Hope, Ga.	Beaufort, S. C.
161032		Sch.	Katy	18	17	37.5	18.0	4.6	3	1892	Shipyard, Ga.	Savannah, Ga.
14447	KDLF	Sch.	Kennebec	187	157	103.7	27.4	9.4	5	1896	Brewer, Me.	Calais, Me.
216954	LNBF	Sch.	Kennebunk	710	659	174.7	35.2	14.9	10	1918	Kennebunkport, Me.	Do.
161220		Slp.	Kenneth Page	9	5	47.0	15.6	3.5	4	1902	Belhaven, N. C.	Elizabeth City, N. C.
14008		Sch.	Kent Island	43	34	64.9	21.1	5.3	2	1865	Kent Island, Md.	Annapolis, Md.
161111	KNML	*Sch.	Kentucky	1,576	1,472	245.2	44.3	19.2	4	1896	Bath, Me.	Boston, Mass.
161192	KIRJQ	Sch.	Kenwood	929	797	184.5	35.2	18.5	7	1901	Rock, Mass.	Do.
14477		Sch.	Kessie C. Price	25	17	55.6	18.6	5.0	5	1888	Rock Creek, Md.	Crisfield, Md.
161181	KQWL	*Sch.	Kimberton	955	866	195.0	35.0	17.6	4	1901	Noank, Conn.	Philadelphia, Pa.
161003	KIND	Sch.	King Cyrus	717	630	188.5	38.4	14.7	9	1890	Port Blakeley, Wash.	San Francisco, Cal.
14437		Slp.	King Fleher	7	7	37.6	10.8	3.3	1	1885	Fatchogue, N. Y.	Savannah, Ga.
217093	LNJT	Sch.	Kingsway	1,272	1,107	203.8	41.0	22.8	9	1918	Mystic, Conn.	New York, N. Y.
161084		Sch.	Kirk Daugherty	24	17	66.8	18.6	4.9	6	1896	Pocomoke City, Md.	Baltimore, Md.
14331		Slp.	Kit Carson	15	14	45.5	15.5	4.5	2	1889	Huntington, N. Y.	Savannah, Ga.
161139		Slp.	Klondike	7	7	41.5	13.5	3.0	4	1897	Huntington, N. Y.	Savannah, Ga.
211515		*Sch.	Klondike	18	18	60.0	17.0	3.0	2	1901	Pocomoke City, Md.	Baltimore, Md.
221390		Sch.	Knapp	11	8	45.7	13.5	3.3	1	1917	Alexandria, Va.	Alexandria, Va.
161184	KRBN	Bkn.	Kohala	891	776	194.8	39.9	15.8	11	1901	River Springs, Md.	Annapolis, Md.
136011	KGJS	Sch.	*Kwasind	65	62	78.5	21.9	9.0	8	1888	Fairhaven, Cal.	San Francisco, Cal.
L.												
141310		Sch.	L. Farles	16	16	41.6	18.5	4.2	1	1893	Santa Rosa Sound, Fla.	Pensacola, Fla.
215640		Sch.	L. Goldman	28	19	54.5	18.8	4.4	5	1917	Biloxi, Miss.	Gulfport, Miss.
140398		Cat.	L. Roberta	5	5	26.5	11.9	3.2	1	1876	Osterville, Mass.	Vineyard Haven, Mass.
203960		Slp.	L. Witt	12	12	44.6	14.0	3.0	1	1907	Peletier, N. C.	Beaufort, N. C.
221150		Sch.	L. A. Duntou	134	94	104.3	25.0	11.6	22	1921	Essex, Mass.	Boston, Mass.
14746		Sch.	L. A. Stetser	23	22	48.1	17.6	4.9	1	1864	Somers Point, N. J.	Rockland, Me.
16970		Sch.	L. B. Coates	179	116.1	25.5	8.1	5	1874	Saugatuck, Mich.	Port Huron, Mich.	
16944		Sch.	L. B. Platt	39	27	61.6	22.2	6.3	3	1873	Dorchester County, Md.	Baltimore, Md.
15703		Sch.	L. C. Spencer	44	42	64.0	20.8	6.4	3	1870	do.	Crisfield, Md.
140571		Sch.	L. E. Coulbourn	19	13	59.0	16.3	4.3	7	1882	Somerset County, Md.	Do.
140130	JRQQ	Sch.	L. E. Williams	100	95	95.5	23.1	7.5	4	1875	Wicomico County, Md.	Do.
141434		Sch.	L. F. Petty	35	25	65.5	18.7	5.0	4	1896	Madison, Md.	Baltimore, Md.
15753	JKVM	Sch.	L. L. Hamlin	147	140	105.0	26.6	8.8	3	1871	Calais, Me.	New York, N. Y.
141846		Slp.	L. T. Boggs	8	6	44.0	13.5	3.0	5	1903	Onancock, Va.	Reedville, Va.
115122		Sch.	*L. T. Spicer	84	66	86.5	23.6	5.8	4	1873	Wicomico County, Md.	Crisfield, Md.
140432		Sch.	L. W. Bethel	7	6	29.4	11.8	4.3	5	1880	Key West, Fla.	Key West, Fla.
126862		*Sch.	*L. & W.-B. C. Co., No. 1	852	817	192.1	34.6	16.0	3	1892	Noank, Conn.	New York, N. Y.
200291		*Sch.	*L. & W.-B. C. Co., No. 2	958	866	193.9	35.0	17.6	3	1903	do.	Do.

* Formerly American schooner Canton.

† Hawaiian schooner Ka Me.

* Formerly Hawaiian sloop Kalulani.

* Formerly sloop-yacht Adventura.

* Formerly schooner Elbridge T. Gerry.

* Formerly schooner Sidney A. White.

† Alexander McCollough.

* Formerly schooner-barges C. R. R. of N. J. of the same respective numbers

† Composite.

MERCHANT SAILING VESSELS OF THE UNITED STATES—Continued.

Official No.	Signal letters.	Rig.	Name of vessel.	Gross tonnage.	Net tonnage.	Length.	Breadth.	Depth.	Crew.	When built.	Where built.	Home port (where permanent document issues).
						Feet.	Feet.	Feet.				
126890		*Sch.	L. & W.-B. C. Co., No. 4...	685	654	159.8	33.9	16.0	3	1892	Noank, Conn.	New York, N. J.
126891		*Sch.	L. & W.-B. C. Co., No. 5...	685	654	159.8	33.9	16.0	3	1892	do.	Do.
126906		*Sch.	L. & W.-B. C. Co., No. 6...	685	654	159.8	33.9	16.0	3	1892	do.	Do.
126907		*Sch.	L. & W.-B. C. Co., No. 7...	685	654	159.8	33.9	16.0	3	1892	do.	Do.
127357	KPFW	*Sch.	L. & W.-B. C. Co., No. 8...	953	861	193.7	35.0	17.6	3	1899	do.	Do.
126920		*Sch.	L. & W.-B. C. Co., No. 9...	685	654	159.8	33.9	16.0	3	1892	do.	Do.
126987		*Sch.	L. & W.-B. C. Co., No. 10...	862	828	194.6	34.6	16.0	3	1893	do.	Do.
126997		*Sch.	L. & W.-B. C. Co., No. 11...	862	828	194.6	34.6	16.0	3	1893	do.	Do.
127366		*Sch.	L. & W.-B. C. Co., No. 14...	953	861	193.7	35.0	17.6	3	1899	do.	Do.
127433	KQDB	*Sch.	L. & W.-B. C. Co., No. 15...	953	861	193.7	35.0	17.6	3	1900	do.	Do.
141588		Sch.	La Palma	28	18	42.0	15.5	6.1	5	1894	San Francisco, Cal.	Honolulu, Hawaii.
204296	LBMQ	Sch. y.	La Viajera	35	35	57.0	17.5	7.3	6	1907	Dockton, Wash.	Seattle, Wash.
141842		Sch.	Lacy	9	8	43.7	14.5	2.7	1	1902	Wt. N. C.	Beaufort, N. C.
141029		Sch.	Lacy Thoroughgood	16	15	63.0	16.6	4.0	1	1889	St. Peters, Md.	Newport News, Va.
201948		Slp. y.	Ladron	19	14	44.8	12.4	5.3	3	1905	Bristol, R. I.	Salem, Mass.
216933		Sch. y.	Lady Ada	23	28	58.1	16.3	5.1	1	1903	San Francisco, Cal.	San Francisco, Cal.
219633		Slp.	Lady Eleanor	27	22	58.0	18.8	5.2	6	1915	Oriole, Md.	Crisfield, Md.
214519		Slp.	Lady Evelyn	10	8	43.0	14.3	3.4	4	1916	Salisbury, Md.	Washington, Del.
141186		Sch.	Lady Grant	10	7	38.3	13.7	3.5	1	1891	Atlantic, N. C.	Washington, N. C.
140736		Slp.	Lady Harrington	8	8	43.5	14.5	3.5	6	1884	Madison, Md.	Baltimore, Md.
141567		Sch.	Lady Jones	7	7	45.0	13.5	2.7	4	1896	Elliott, Md.	Do.
218182	LRJK	Sch.	Lady Marlan	431	398	136.7	36.2	12.5	7	1919	Tampa, Fla.	Tampa, Fla.
141770		Sch.	Lady Moulton	11	7	45.6	16.6	2.6	1	1901	San Diego, Cal.	San Diego, Cal.
140836		Sch.	Lady of Fox Creek	9	8	48.0	12.0	3.0	3	1874	Dorchester County, Md.	Crisfield, Md.
206347	LBDJ	Sch.	Lafayette L. Simmons	132	104	88.9	27.8	7.5	4	1900	Milford, Del.	Fall River, Mass.
212474		Sch.	Lagoda	26	16	56.2	19.5	4.0	5	1914	Biloxi, Miss.	Gulfport, Miss.
141150	KJRB	Sch.	Leguna	385	328	125.2	33.0	14.0	7	1891	Port Jefferson, N. Y.	New Orleans, La.
141722	KQWF	Bkn.	Lahaina	1,067	994	217.0	42.0	17.0	13	1901	Oakland, Cal.	San Francisco, Cal.
211879		Sch.	Lala G.	20	19	52.2	15.8	3.3	2	1913	Atlantic, N. C.	Beaufort, N. C.
141765	KRHW	*Sch.	Langhorna	955	866	195.0	35.0	17.6	4	1901	Noank, Conn.	Philadelphia, Pa.
141506		Sch.	Laona	6	6	36.5	11.7	3.1	3	1897	Wittman, Md.	Baltimore, Md.
213606	LFRC	*Sch.	Larimer	1,584	1,410	244.5	41.3	19.8	8	1915	Bath, Me.	Philadelphia, Pa.
203497	KVQD	Yw. y.	Lasca	32	32	57.3	15.4	7.2	4	1906	Gloucester, Mass.	New York, N. Y.
141531		Slp.	Laura	6	6	30.6	9.6	3.4	2	1898	New Whatcom, Wash.	Juneau, Alaska.
140620		Slp.	Laura G.	13	8	42.2	15.7	4.3	4	1886	Port Norris, N. J.	Philadelphia, Pa.
217671		Sch.	Laura F. Wilson	45	34	65.8	20.6	5.4	6	1893	Madison, Md.	Do.
141781		Slp.	Laura J. Barkley	6	6	37.0	13.0	3.0	4	1901	Fishing Creek, Md.	Baltimore, Md.
209249		Slp.	Laura M. Evans	10	8	42.7	15.3	3.6	5	1911	Crisfield, Md.	Crisfield, Md.
16321		Sch.	Laura S. Hatch	124	118	101.0	24.0	7.3	3	1867	Hartford, Conn.	New York, N. Y.
221436	MOWL	Sch.	Laura Annie Barnes	698	635	181.2	36.8	15.3	9	1920	Phippsburg, Me.	Marblehead, Mass.
140685		Sch.	Laurel	6	6	26.5	11.4	3.7	5	1884	Key West, Fla.	Tampa, Fla.
141223	KTVG	Sch.	Laurens Clayton	79	75	95.0	24.0	7.0	5	1892	Cambridge, Md.	Baltimore, Md.
15938		Sch.	Lavinia Thomas	12	8	39.1	12.5	3.7	1	1873	Straits, N. C.	Beaufort, N. C.
141257	KLPH	Sch.	Lavinia M. Snow	354	292	133.0	31.7	10.9	6	1893	Rockland, Me.	Rockland, Me.
15680	JKBC	Sch.	Lavolta	204	173	104.0	28.0	11.4	4	1870	Ellsworth, Me.	Ellsworth, Me.
211573		Sch.	Laz Lopez, jr.	23	15	63.5	18.9	3.7	5	1913	Biloxi, Miss.	Gulfport, Miss.
141365		Slp.	Leader	21	20	45.6	15.6	5.0	7	1894	Marco, Fla.	Tampa, Fla.
202628		Slp.	Leader	6	5	31.0	18.0	2.4	2	1905	Hilton Head, S. C.	Beaufort, S. C.
15625		Sch.	Leader Jana	22	15	51.4	18.1	4.2	2	1869	Shieldsboro, Miss.	New Orleans, La.
141515		Slp.	Lee	5	5	42.1	12.0	2.4	2	1896	Fishing Creek, Md.	Crisfield, Md.
210389	LCNG	*Sch.	Leesport	963	878	195.0	35.0	17.6	4	1912	Noank, Conn.	Philadelphia, Pa.
140740		Slp.	Lella Wyandotte	8	8	41.7	14.4	3.6	2	1884	Cambridge, Md.	Baltimore, Md.
141694		Sch.	Lemuel Kirwan	39	39	75.5	21.1	5.0	2	1901	Chester, Md.	Crisfield, Md.
211834		Slp.	Lena	9	8	35.3	13.7	2.4	2	1913	Port Royal, S. C.	Beaufort, S. C.
207279		Sch.	Lena D.	58	48	76.0	25.2	5.4	2	1910	Pocomoke City, Md.	New York, N. Y.
141612		Slp.	Lena Louise	7	7	39.5	13.8	3.4	4	1899	Fairmount, Md.	Wilmington, Del.
141563		Slp.	Lena May	5	5	36.0	13.4	2.6	4	1898	Hopewell, Md.	Crisfield, Md.
200665		Slp.	Lena Schroder	5	5	36.8	11.8	2.8	3	1903	Oriole, Md.	Do.
140673		Sch.	Lena Willing	53	50	72.7	22.7	5.7	2	1883	Bethel, Del.	Baltimore, Md.
200692		Sch.	Lena M. II.	18	12	47.7	16.6	3.7	2	1904	Pearlington, Miss.	Gulfport, Miss.
140418		Slp.	Lena S. Mills	10	9	41.4	14.8	3.5	5	1880	Cambridge, Md.	Baltimore, Md.
141037		Sch.	Lenora	16	15	57.0	15.2	4.2	3	1889	Chance, Md.	Do.
204496		Slp.	Lenora	8	7	41.3	14.3	3.0	4	1907	Deepcreek, Va.	Crisfield, Md.
141312		Sch.	Leo	6	6	31.4	11.7	3.2	4	1893	Everglade, Fla.	Key West, Fla.
141513		Sch.	Leo H. Tolley	8	6	40.1	13.7	2.8	5	1897	Fishing Creek, Md.	Baltimore, Md.
207033		*Sch.	Leon S. Corbeau	37	24	61.7	22.6	3.6	3	1909	Scranton, Miss.	Gulfport, Miss.
141626		Sch.	Leonora C.	11	7	35.9	14.8	3.8	2	1899	Bay St. Louis, Miss.	Do.
206897		*Slp.	Leonora F.	8	8	31.7	13.2	3.0	2	1909	Port Lavaca, Tex.	Brownsville, Tex.
211624		Slp.	Leroy Woodburn	49	49	68.5	22.2	5.3	3	1913	Solomons Island, Md.	Annapolis, Md.
141495		Sch.	Leslie C. Thompson	9	9	29.2	11.5	5.4	2	1897	Bristol, Me.	Belfast, Me.
141328		Sch.	Leta	22	13	67.8	21.9	3.5	4	1894	Logtown, Miss.	Gulfport, Miss.
140203		Sch.	Letter D.	26	26	48.0	14.0	5.7	2	1876	Gloucester, Mass.	Gloucester, Mass.
141261		Sch.	Lettie G. Howard	59	56	74.6	21.0	8.4	9	1893	Essex, Mass.	Pensacola, Fla.

1 Formerly schooner-barges C. R. R. of N. J. of the same respective numbers.

2 Formerly sloop-yacht Suzetta III.

3 Formerly State of Maryland schooner Anna B. Smith.

MERCHANT SAILING VESSELS OF THE UNITED STATES—Continued.

Official No.	Signal letters.	Rtg.	Name of vessel.	Gross tonnage.	Net tonnage.	Length.	Breadth.	Depth.	Crew.	When built.	Where built.	Home port (where permanent document issued).
140745		Sch.	Levi B. Phillips.....	10	9	Feet.	Feet.	Feet.	6	1884	Taylor's Island, Md.....	Baltimore, Md.
141194		Sch.	Levi B. Phillips.....	67	66	43.0	15.1	3.1	4	1892	Cambridge, Md.....	Do.
140270	ISNV	Bk.	Levi G. Burgess.....	1,616	1,475	217.5	41.2	24.5	16	1877	Thomaston, Me.....	Portland, Oreg.
215629	LHVT	Sch.	Levi W. Ostrander.....	1,638	1,501	240.3	44.9	19.4	13	1871	Tacoma, Wash.....	Seattle, Wash.
141175	KJWQ	Sch.	Levin J. Marvel.....	183	174	125.5	23.8	7.5	4	1891	Bethel, Del.....	Wilmington, Del.
140159		Sch.	Lewis Taulane.....	34	22	67.0	19.4	5.7	2	1876	Bridgeton, N. J.....	Newport News, Va.
207552		Sch.	Lewis C. Worrell.....	55	47	74.0	21.6	5.1	8	1910	Compton, Md.....	Washington, D. C.
201886	KTSD	*Sch.	Lewis H. St. John.....	1,741	1,620	225.4	42.3	23.7	4	1885	Parraboro, Nova Scotia.....	New York, N. Y.
141814		Sch.	Lewis M. Thomas.....	66	37	77.0	22.0	6.0	4	1902	Pocomoke City, Md.....	Baltimore, Md.
15801		Sch.	Lewis R. French.....	35	33	54.7	18.8	5.4	1	1871	Bristol, Me.....	South West Harbor, Me.
140083		Sch.	Libbie B.....	10	10	36.9	13.3	4.0	1	1868	Brooklyn, N. Y.....	Greenport, N. Y.
125662		*Sch.	Liberty.....	746	609	235.0	36.0	12.4	7	1878	Wyandotte, Mich.....	Milwaukee, Wis.
140174		Sch.	Liberty.....	13	12	34.6	13.8	4.1	1	1876	Vallejo, Cal.....	San Francisco, Cal.
141868	KSMC	*Sch.	Liberty.....	1,587	1,441	262.2	43.3	19.3	4	1903	Bath, Me.....	New York, N. Y.
140197		Sch.	Lida.....	9	9	55.0	13.0	3.0	5	1876	Talbot County, Md.....	Baltimore, Md.
141018		Slp.	Lida Ward.....	5	5	37.5	13.2	3.2	1	1899	Crisfield, Md.....	Reedville, Va.
208094		Slp.	Lieutenant.....	6	6	35.8	12.0	2.8	3	1910	Bedsworth, Md.....	Do.
216837		Sch.	Lieut. Sam Meugel.....	907	790	137.7	38.4	15.2	8	1918	Bath, Me.....	New York, N. Y.
140270		Sch.	Lillian.....	31	21	60.3	18.2	5.5	7	1877	Smyrna, Del.....	Baltimore, Md.
15892		Sch.	Lillian.....	99	94	86.4	24.6	7.0	3	1873	Belfast, Me.....	Machias, Me.
140719		Slp.	Lillian.....	7	7	31.5	14.4	3.2	1	1884	Patchogue, N. Y.....	Bridgeton, Conn.
141192		Sch.	Lillian A.....	10	6	45.0	12.2	8.1	1	1892	Smyrna, N. C.....	Beaufort, N. C.
141760		Slp.	Lillian.....	8	8	40.1	14.5	3.1	3	1901	St. Michaels, Md.....	Philadelphia, Pa.
141424		Sch.	Lillian C.....	29	21	59.6	17.4	4.8	3	1896	Scranton, Miss.....	Gulport, Miss.
141647		Sch.	Lillian A.....	19	10	54.9	17.1	3.9	2	1900	Bloxi, Miss.....	New Orleans, La.
215684		Sch.	Lillian Holley.....	30	19	58.4	19.3	4.1	6	1918do.....	Gulport, Miss.
220698	MBQS	Sch.	Lillian E. Kerr.....	548	475	160.2	35.5	12.7	8	1920	Pocomoke, Md.....	Mobil, Ala.
141514		Slp.	Lillian and Elva.....	5	5	38.3	13.2	2.5	2	1897	Crapo, Md.....	Baltimore, Md.
15937		Sch.	Lillie.....	43	41	67.8	24.4	6.0	4	1873	Key West, Fla.....	Tampa, Fla.
141324		Slp.	Lillie.....	8	5	33.7	11.3	3.2	2	1893	Snow Hill, Md.....	Crisfield, Md.
141058		Sch.	Lillie Alice.....	29	28	51.5	17.2	4.2	1	1890	Harpwell, Me.....	Machias, Me.
140879		Sch.	Lillie Bell.....	5	5	43.2	10.0	2.6	1	1886	Morsehead City, N. C.....	Beaufort, N. C.
202441		Slp.	Lillie C.....	11	9	30.4	14.4	3.3	2	1905	Crescent, Ga.....	Beaufort, S. C.
15937		Sch.	Lillie Ernestine.....	68	56	74.0	24.2	6.4	2	1872	Port Jefferson, N. Y.....	Patchogue, N. Y.
140791		Sch.	Lillie Francis.....	9	9	49.0	13.0	3.0	2	1884	Somerset County, Md.....	Reedville, Va.
141242		Slp.	Lillie H.....	10	10	31.0	14.2	4.1	3	1892	Montgomery, Ga.....	Savannah, Ga.
140110		Sch.	Lillie Helen.....	16	9	44.9	16.3	4.5	2	1873	Mill Creek, Md.....	Wilmington, Del.
141627		Slp.	Lillie Lewis.....	7	7	41.0	13.6	3.2	3	1898	Crisfield, Md.....	Crisfield, Md.
140801		Sch.	Lillie Sterling.....	10	9	42.0	14.1	3.7	1	1885	Pocomoke City, Md.....	Newport News, Va.
205717		Slp.	Lillie E. Shores.....	14	10	51.8	16.6	3.3	6	1908	Orlolo, Md.....	Crisfield, Md.
141553		Slp.	Lillie R. Parker.....	7	7	40.0	14.6	2.6	5	1898	Hoopers Island, Md.....	Baltimore, Md.
140608		Sch.	Lillie W. Owings.....	69	66	51.5	21.0	6.2	4	1883	Baltimore, Md.....	Norfolk, Va.
140555		Sch.	Lilly Belle.....	35	30	58.2	20.1	4.8	2	1882	Freeport, Fla.....	Pensacola, Fla.
211810		Slp.	Lilly May.....	5	5	33.0	11.7	3.0	2	1913	Bluffton, S. C.....	Beaufort, S. C.
140556	JWKH	Sch.	Lily.....	149	123	102.5	28.8	8.8	6	1882	San Francisco, Cal.....	Los Angeles, Cal.
141388		Sch.	Lily P.....	9	7	34.0	14.0	3.4	2	1895	Kinnebeck, N. C.....	Elizabeth City, N. C.
214522		Sch.	Lily Rose.....	23	16	57.6	19.2	3.7	5	1916	Pascagoula, Miss.....	New Orleans, La.
141030		Sch.	Lily of the Valley.....	10	6	52.0	15.8	2.7	5	1889	Tilghmans Island, Md.....	Crisfield, Md.
81686		Sch.	Limit.....	38	36	57.0	18.0	4.5	2	1900	Miami, Fla.....	Crisfield, Md.
141146		Slp.	Lina and Eisey.....	5	5	34.5	12.0	2.5	3	1891	Crisfield, Md.....	Miami, Fla.
140702		Sch.	Lincoln.....	41	39	54.3	19.3	5.9	2	1883	Millbridge, Me.....	Crisfield, Md.
141359	KMGH	*Sch.	Lincoln.....	855	823	192.2	34.7	16.0	3	1894	Noank, Conn.....	Eastport, Me.
220459	MBGH	Sch.	Lincoln.....	405	352	143.9	31.2	13.2	0	1920	Essex, Mass.....	Philadelphia, Pa.
141367		Slp. y.	Linda.....	9	8	36.9	14.0	3.5	1	1898	Benicia, Cal.....	Gloucester, Mass.
213326		Slp.	Linda A.....	11	7	28.8	13.9	4.0	2	1915	Shipyard, Ga.....	Tacoma, Wash.
200423		Sch.	Linda D.....	27	17	59.0	19.7	4.2	5	1903	Bloxi, Miss.....	Savannah, Ga.
140690		Sch.	Linton.....	10	9	42.0	11.0	2.8	2	1884	Key West, Fla.....	New Orleans, La.
221249		Sch. y.	Lira.....	55	49	75.0	19.0	8.5	4	1921	Friendship, Me.....	Key West, Fla.
141110		Slp.	Little Addie.....	9	9	30.4	11.0	5.3	1	1890do.....	Rockland, Me.
140928		Sch.	Little Annie.....	18	10	45.7	15.3	3.4	4	1888	Freeport, Fla.....	Fall River, Mass.
15865		Slp.	Little Brother.....	10	9	35.8	13.2	4.9	2	1873	Charleston, S. C.....	Gulport, Miss.
141509		Sch.	Little Gertie.....	10	10	50.5	15.6	3.1	4	1897	Ellotts, Md.....	Charleston, S. C.
204255		Slp. y.	Little Hope.....	15	15	45.1	12.0	5.0	2	1913	Marblehead, Mass.....	Crisfield, Md.
140825		Sch.	Little Jennie.....	9	8	54.0	15.6	3.3	4	1884	Calvert County, Md.....	Vinalhaven, Me.
141676		*Sch.	Little John.....	11	7	40.2	14.4	3.2	3	1900	Bloxi, Miss.....	Baltimore, Md.
141581		Sch.	Little Willie.....	8	7	42.6	13.2	2.8	2	1899do.....	Gulport, Miss.
200424		Sch.	Livelihood.....	40	36	71.7	21.4	6.1	3	1903	Dear Isle, Me.....	Do.
140429		Sch.	Live Oak.....	10	10	42.9	15.6	3.1	2	1890	New Orleans, La.....	Bangor, Me.
140307		Slp.	Lizzie.....	5	5	26.5	11.6	2.8	1	1873	Babylon, N. Y.....	Gulport, Miss.
141679		Slp.	Lizzie.....	5	5	30.5	11.8	2.8	1	1873	Babylon, N. Y.....	Perth Amboy, N. J.
141506		Slp.	Lizzie B.....	7	7	37.8	14.0	2.7	4	1897	Cambridge, Md.....	Baltimore, Md.
											Fairmount, Md.....	Crisfield, Md.

¹ Formerly British ship Charles S. Whitney.

^a St. p. City of Detroit.

^b Formerly Slp. City of the Straits.

^c Bgo. City of the Straits.

¹ Formerly schooner Wahlelu.

[†] Composite.

MERCHANT SAILING VESSELS OF THE UNITED STATES—Continued.

Official No.	Signal letters.	Rig.	Name of vessel.	Gross tonnage.	Net tonnage.	Length.	Breadth.	Depth.	Crew.	When built.	Where built.	Home port (where permanent document issues).
15859		Sch.	Lizzie Burt.....	28	18	55.0	18.8	4.5	6	1872	Dividing Creek, N. J.	Wilmington, Del.
141614		Sch.	Lizzie Catherine.....	11	9	41.2	14.6	3.1	2	1890	Biloxi, Miss.	New Orleans, La.
15965	JPBR	Sch.	Lizzie Lana.....	231	219	115.8	29.8	9.2	5	1874	Searsport, Me.	New York, N. Y.
206898		Sch.	Lizzie Lee.....	45	36	68.8	22.7	5.5	2	1900	Inverness, Md.	Crisfield, Md.
140876	KDVT	Sch.	Lizzie Vance.....	442	383	148.5	36.1	11.3	7	1887	Port Blakely, Wash.	San Francisco, Cal.
141221	KLJS	Sch.	Lizzie A. Williams.....	188	179	125.0	27.7	7.5	5	1892	Bethel, Del.	Jacksonville, Fla.
215883		Sch.	Lizzie D. Peabody.....	129	106	86.0	28.6	8.6	3	1917	Harrington, Me.	Baltimore, Md.
15065	HMNG	Sch.	Lizzie D. Small.....	190	167	109.3	27.2	8.2	5	1886	Camden, N. J.	Bangor, Me.
15310		Sch.	Lizzie J. Clark.....	55	43	63.5	20.8	6.1	2	1887	Fembroke, Me.	Machias, Me.
202378		Sch.	Lizzie J. Cox.....	23	17	67.6	18.5	5.0	2	1905	Fishing Island, Md.	Baltimore, Md.
140101		Sch.	Lizzie J. Jones.....	63	60	76.0	21.9	7.9	12	1875	Gloucester, Mass.	Beaufort, N. C.
140787		Sch.	Lizzie J. Robbins.....	16	9	45.8	16.4	4.8	5	1885	Mauricetown, N. J.	Philadelphia, Pa.
141769	KRLG	Sch.	Lizzie M. Parsons.....	655	571	171.9	35.3	13.3	30	1902	Bath, Me.	Do.
141632		Slp.	Lizzie S. Johnson.....	8	6	43.2	14.0	3.4	3	1896	Pocomoke City, Md.	Cape Charles, Va.
140332	JTDC	Sch.	Lizzie V. Hall.....	195	185	116.0	30.0	8.5	5	1878	Frederica, Del.	Wilmington, Del.
140258	JSLV	Slp.	Llewellyn J. Morse.....	1,392	1,271	198.2	36.6	24.2	18	1877	Brewer, Me.	San Francisco, Cal.
141562		Slp.	Lloyd Cox.....	6	6	37.8	13.2	2.6	2	1898	Upper Fairmount, Md.	Reedville, Va.
219887	LWQM	Sch.	Lloyd W. Lorry.....	23	11	52.0	14.6	6.5	2	1920	Thomaston, Me.	Bangor, Me.
141834		Slp.	Lockwood.....	6	6	35.7	12.4	2.9	2	1902	Oxford, Md.	Baltimore, Md.
141668		Slp.	Lois S.....	9	8	45.8	15.3	3.2	4	1900	Pocomoke City, Md.	Washington, N. C.
141447		Slp.	Lois.....	8	7	42.0	13.4	3.2	2	1896	Inverness, Md.	Crisfield, Md.
201422		Slp.	Lois.....	9	8	42.0	14.0	3.6	2	1904	Mearsville, Va.	Do.
211879		Sch.	Lois G.....	20	19	52.3	15.8	2.3	1	1913	Atlantic, N. C.	Beaufort, N. C.
140844		Sch.	Lois Taylor.....	10	5	55.0	16.2	2.3	1	1896	Westmoreland County, Va.	Annapolis, Md.
141817		Sch.	Lois E. Bennett.....	28	28	69.0	20.8	5.8	3	1902	Inverness, Md.	Baltimore, Md.
135587		Sch.	Lolla.....	28	26	58.0	20.7	4.2	3	1882	Jordan River, Miss.	New Orleans, La.
140305		Sch.	Lone Star.....	12	12	37.1	14.1	4.2	3	1875	Key West, Fla.	Tampa, Fla.
202842		Sch.	Lonesome Girl.....	11	7	32.7	14.2	3.3	1	1906	Holley, Fla.	Pensacola, Fla.
140750		Sch.	Lorena.....	16	11	48.0	14.8	3.6	1	1884	Core Sound, N. C.	Elizabeth City, N. C.
141303		Slp.	Lorena B.....	8	8	36.6	12.5	3.6	1	1893	South Norwalk, Conn.	Bridgeport, Conn.
141729		Sch.	Lorena D.....	14	9	48.8	15.0	3.3	1	1901	Beaufort, N. C.	Beaufort, N. C.
141207		Slp.	Lottie B.....	5	5	39.7	11.5	2.7	2	1891	Jamesport, N. Y.	Greenport, N. Y.
207904		Slp.	Lottie Bell.....	20	14	53.0	18.0	4.8	5	1910	Deals Island, Md.	Crisfield, Md.
141625	KPLT	Sch.	Lottie Bennett.....	596	496	170.4	37.6	12.8	8	1899	Port Blakely, Wash.	San Francisco, Cal.
140738		Sch.	Lottie May.....	10	9	51.0	14.3	3.6	5	1891	St. Peters, Md.	Crisfield, Md.
140621		Sch.	Lottie E. White.....	42	40	64.9	23.0	5.7	4	1884	Wicomico County, Md.	Do.
141452		Sch.	Lottie L. Thomas.....	24	16	55.6	17.3	4.9	3	1883	Madison, Md.	Annapolis, Md.
140509		Sch.	Lottie M. Leach.....	67	21	65.2	18.8	5.0	3	1896	Solomons Island, Md.	Baltimore, Md.
140107		Sch.	Lottie S. Morton.....	67	44	73.2	21.4	7.7	18	1882	Essex, Mass.	Providence, R. I.
140679		Sch.	Lottie and Annie.....	96	91	86.0	26.5	6.6	3	1875	St. Michaels, Md.	Baltimore, Md.
140847		Sch.	Lou.....	12	12	38.3	12.2	3.6	1	1883	San Diego, Cal.	San Diego, Cal.
206896		Sch.	Lou Sullivan.....	10	9	48.8	14.3	3.0	5	1886	Tilghmans Island, Md.	Baltimore, Md.
141073		Sch.	Lou C. Ross.....	7	5	40.7	10.5	2.1	1	1909	Kitty Hawk, N. C.	Manteo, N. C.
203294		Slp.	Louie.....	6	5	31.3	13.3	2.9	1	1885	Amityville, N. Y.	Greenport, N. Y.
141232		Slp.	Louis.....	11	11	39.6	11.7	4.4	1	1906	Ballard, Wash.	Seattle, Wash.
201258		Sch.	Louis Falber.....	18	12	59.2	16.0	4.4	2	1892	Oriole, Md.	Newport News, Va.
210830		Slp.	Louis Hunter.....	6	5	34.0	12.7	2.7	2	1904	Bluffton, S. C.	Beaufort, S. C.
15691		Sch.	Louis Paul.....	8	7	36.6	13.1	3.0	2	1912	Port Royal, S. C.	Do.
140857		Sch.	Louisa.....	17	16	38.8	15.1	4.4	6	1870	Key West, Fla.	Tampa, Fla.
15607		Sch.	Louisa.....	31	29	54.6	19.8	5.4	3	1882	Madison, Md.	Annapolis, Md.
201602		Sch.	Louisa Francis.....	73	61	72.0	21.9	5.6	3	1866	Carteret County, N. C.	Boothbay, Me.
15105		Slp.	Louisa R. Sylva.....	131	92	101.0	24.4	11.4	22	1904	Essex, Mass.	Greenport, N. Y.
15073		Sch.	Louise.....	11	11	30.0	14.2	3.9	2	Nyack, N. Y.	New York, N. Y.
85808		Sch.	Louise.....	45	43	68.5	23.0	4.8	4	1874	Baltimore, Md.	Wilmington, Del.
141201	KLGD	Sch.	Louise.....	66	62	79.6	23.4	6.3	3	1883	Fairhaven, Cal.	San Francisco, Cal.
141871		Slp.	Louise.....	8	8	41.0	14.3	4.0	4	1900	Hopewell, Md.	Crisfield, Md.
215808	LJGV	Sch.	Louise Howard.....	173	116	126.8	26.5	12.3	...	1917	East Boothbay, Me.	New York, N. Y.
141621		Slp.	Louise Miles.....	6	6	40.0	12.6	3.0	4	1899	Crab Island, Md.	Crisfield, Md.
141457		Sch.	Louise Travers.....	32	25	70.0	19.5	5.7	4	1896	Solomons Island, Md.	Do.
140807		Sch.	Louise F. Harper.....	62	62	80.1	22.5	9.2	9	1887	Harkers Island, N. C.	Pensacola, Fla.
212647	LDSG	Sch.	Louise M. Richard.....	441	379	144.3	34.0	12.1	7	1906	Port Greenville, Nova Scotia.	Mobile, Ala.
141086		Sch.	Louise M. Willard.....	10	9	50.5	13.3	3.5	2	1890	St. Peters, Md.	Annapolis, Md.
200454		Sch.	Louisiana.....	20	12	57.0	17.4	3.5	4	1903	Biloxi, Miss.	New Orleans, La.
215779		Sch.	Louisiana.....	88	38	69.0	18.8	6.7	4	1917	Mayaguez, P. R.	San Juan, P. R.
141759		Slp.	Lovell.....	14	9	38.9	14.1	4.0	2	1901	Shipyard, Ga.	Beaufort, S. C.
140565		Sch.	Lovena North.....	21	14	57.6	16.0	4.5	2	1882	Dorchester County, Md.	Annapolis, Md.
140097		Sch.	Lucia A. Simpson.....	227	215	137.0	28.0	8.7	5	1875	Manitowoc, Wis.	Milwaukee, Wis.
215777	LSNB	Sch.	Lucia P. Dow.....	998	891	189.0	37.8	20.0	9	1919	Rockland, Me.	Boston, Mass.
140069	JQSB	Sch.	Lucie Wheatley.....	199	180	113.8	23.5	8.2	5	1875	Frederica, Del.	Reedville, Va.
204705		Slp.	Lucille.....	11	8	38.0	13.8	3.8	1	1907	Cappahosic, Va.	Newport News, Va.
204797		Slp.	Lucinda.....	7	5	28.7	11.9	3.9	2	1907	Charleston, S. C.	Charleston, S. C.
15771		Sch.	Lucretia.....	17	12	50.0	15.3	4.0	1	1871	Ocracoke, N. C.	Washington, N. C.
141807		Slp.	Lucy D.....	9	5	35.3	13.5	2.3	1	1902	Woolwich, Me.	Portland, Me.
215898	LJMV	Sch.	Lucy Evelyn.....	374	307	139.9	32.4	11.1	6	1917	Harrington, Me.	Machias, Me.

1 Formerly schooner E. T. O. Gaspard.

3 Formerly schooner Gen'l E. L. F. Hurdcastle.

6 Formerly British schooner Earl Grey.

MERCHANT SAILING VESSELS OF THE UNITED STATES—Continued.

Official No.	Signal letters.	Rig.	Name of vessel.	Gross tonnage.	Net tonnage.	Length.			Breadth.	Depth.	Crew.	When built.	Where built.	Home port (where permanent document issued).
						Feet.	Feet.	Feet.						
140969	KQBP	Sch.	Lucy May	104	98	84.8	25.4	6.5	8	1888	Cherryfield, Me.	Rockland, Me.		
201501		Sch.	Lucy May	12	12	48.0	11.9	3.0	3	1904	Smyrna, N. C.	Beaufort, N. C.		
141510		Slp.	Lucy V.	10	10	44.0	15.1	3.9	4	1897	Wittman, Md.	Crisfield, Md.		
210818		Slp.	Lucy M. Tyler	7	5	36.0	13.2	2.8	4	1906	Hoopers Island, Md.	Do.		
140518		Sch.	Lucy V. Fletcher	30	29	57.1	18.1	5.4	6	1882	Solomons Island, Md.	Reedville, Va.		
140747		Sch.	Lucy and Willie	17	9	48.0	17.0	4.3	5	1884	Leesburg, N. J.	Philadelphia, Pa.		
141601	KQFW	Sch.	Ludlow	762	643	185.4	38.9	14.3	9	1930	Port Blakeley, Wash.	Mobile, Ala.		
200285		*Sch.	Lue Ella	8	8	37.7	13.5	2.4	2	1903	Seadrift, Tex.	Port Lavaca, Tex.		
141824		Slp.	Lula Bell	7	6	40.0	13.4	3.0	4	1902	Justisville, Va.	Crisfield, Md.		
141073		Slp.	Lula and Emma	9	6	44.5	15.4	3.8	4	1900	Pocomoke City, Md.	Do.		
15912		Slp.	Lulu	10	9	36.0	14.0	3.5	1	1873	Glenwood, N. Y.	Bridgeport, Conn.		
210862		Sch.	Lula M. Phillips	61	53	77.5	22.0	5.6	3	1913	Bethel, Del.	Wilmington, Del.		
141410		Sch.	Lulu W. Eppes	81	70	61.8	23.7	6.7	2	1895	Ellsworth, Me.	Ellsworth, Me.		
141437		Slp.	Luly	8	8	41.3	10.5	3.0	2	1896	Timberneck Creek, Va.	Newport News, Va.		
15761		Slp.	Luona	9	8	35.5	12.4	3.5	1	1871	New York, N. Y.	Perth Amboy, N. J.		
141234		Sch.	Luray	19	14	59.5	16.3	4.5	1	1892	Ortolo, Md.	Cape Charles, Va.		
141590		Sch.	Lurena	8	0	41.0	12.0	2.8	1	1899	Smyrna, N. C.	Washington, N. C.		
141107		Sch.	Luther Hornsby	10	9	57.0	15.2	4.3	6	1891	St. Peters, Md.	Reedville, Va.		
218845	LJGG	Sch.	Luther Little	1,234	1,119	304.5	40.9	19.6	8	1917	Somerset, Mass.	Boston, Mass.		
220855	MCBS	*Sch.	Luther E. Hooper	2,190	2,094	267.3	40.0	23.0	6	1920	Mobile, Ala.	Wilmington, Del.		
140450	JVFI	Sch.	Luzon	1,358	1,182	205.8	40.2	24.0	4	1881	Boston, Mass.	New York, N. Y.		
141642	KPTV	Sch.	Luzon	545	512	170.0	36.8	12.2	8	1900	Alameda, Cal.	San Francisco, Cal.		
140138	JRHM	Sch.	Lydia Middleton	197	187	120.0	33.3	9.9	5	1875	Barnegat, N. J.	Baltimore, Md.		
140084	JQTN	Sch.	Lydia H. Roper	321	305	146.0	34.0	10.5	7	1875	Norfolk County, Va.	St. Thomas, V. I.		
140539		Sch.	Lydia M. Webster	47	45	58.5	21.2	6.1	1	1882	Castine, Me.	Castine, Me.		
208276	LBSF	Sch.	Lydia McLellan Baxter	1,352	1,153	209.2	40.3	21.8	11	1911	Bath, Me.	Bath, Me.		
M.														
92682		Sch.	M. Garibaldi	23	15	53.3	19.6	3.9	3	1895	Jordan River, Miss.	New Orleans, La.		
93294	KRVH	Sch.	M. Turner	816	763	185.0	42.2	15.0	9	1902	Benicia, Cal.	Mobile, Ala.		
91196	JTMV	Sch.	M. A. Achorn	308	257	127.5	30.9	11.0	7	1879	Rockland, Me.	Do.		
92241		Sch.	M. A. Roberts	9	9	53.0	15.0	3.8	2	1890	Solomons Island, Md.	Annapolis, Md.		
204639		Sch.	M. A. Shanklin	11	11	46.0	13.3	2.9	1	1907	Smyrna, N. C.	Beaufort, N. C.		
92230		Sch.	M. A. Sommers	38	26	68.6	18.0	5.0	3	1890	Madison, Md.	Baltimore, Md.		
92452		Sch.	M. E. Chelton	23	16	58.4	18.4	4.8	5	1892	Pocomoke City, Md.	Richmond, Va.		
91549		Sch.	M. E. Dennis	31	30	60.3	18.8	5.7	5	1883	do.	Baltimore, Md.		
93268		Sch.	M. J. Daugherty	17	17	49.0	17.2	5.2	2	1902	Crisfield, Md.	Annapolis, Md.		
92491		Sch.	M. L. Clark	23	15	54.2	18.0	4.4	3	1893	New Orleans, La.	Tampa, Fla.		
217507		Sch.	M. L. Warfield	46	33	65.8	20.6	5.4	3	1893	Madison, Md.	Baltimore, Md.		
92182		Sch.	M. M. Davis	9	9	55.6	15.3	3.5	0	1890	Solomons Island, Md.	Crisfield, Md.		
90079	JJDL	Sch.	M. M. Hamilton	117	105	84.8	26.2	7.2	3	1899	Harpwell, Me.	Portland, Me.		
91726		Slp.	M. M. Travers	16	9	43.5	15.0	3.1	0	1884	Taylor's Island, Md.	Baltimore, Md.		
219212	LTPS	*Sch.	M. P. Co. No. 7 (T)	2,130	1,970	246.4	47.8	20.1	11	1919	Harrisburg, Tex.	Port Arthur, Tex.		
218592	LSCJ	Sch.	M. Vivian Pierce	1,511	1,380	221.0	43.2	20.8	10	1919	Thomaston, Me.	Boston, Mass.		
92352		Sch.	M. D. and Bella Mulford	30	18	55.2	19.1	5.5	0	1891	Bridgeton, N. J.	Philadelphia, Pa.		
76061		Sch.	Mabel	27	26	60.0	20.0	4.5	3	1879	Berkley, Va.	Norfolk, Va.		
91715		Sch.	Mabel	51	48	70.2	21.9	6.3	3	1884	Baltimore, Md.	Annapolis, Md.		
93089		Slp.	Mabel	6	6	38.2	13.7	2.6	5	1900	Cambridge, Md.	Baltimore, Md.		
107718	KRIP	Sch.	Mabel	1,336	1,171	184.4	40.6	18.4	9	1901	Newburyport, Mass.	New York, N. Y.		
93343	KSFJ	Sch.	Mabel Gale	762	619	183.5	39.4	15.0	0	1902	Port Blakely, Wash.	Do.		
92750		Slp.	Mabel Somers	5	5	36.5	12.0	3.0	3	1896	Crisfield, Md.	Crisfield, Md.		
220881	MCDG	Sch.	Mabel A. Frye	1,151	1,036	193.8	37.4	20.2	10	1920	Harrington, Me.	Boston, Mass.		
92310		Sch.	Mabel E. Judlin	46	31	68.5	23.4	4.8	5	1891	Handsboro, Miss.	Gulfport, Miss.		
91819		Sch.	Mabel E. Loro	16	10	43.6	15.6	4.2	4	1885	Bridgeton, N. J.	Wilmington, Del.		
91199	JTND	*Sch.	Mabel L. Phillips	860	838	172.8	40.1	17.4	1	1879	Bath, Me.	New York, N. Y.		
92691	KMPQ	Sch.	Mabel and Ruth	190	160	125.3	23.8	7.6	3	1896	Bethel, Del.	Wilmington, Del.		
219286	LTVK	Bkn.	Maccrata	2,552	2,190	282.0	45.9	22.4	22	1919	Orange, Tex.	New Orleans, La.		
200622		*Slp.	McCormick	68	57	70.5	22.2	5.0	1	1904	Bath, Me.	Bath, Me.		
204365	KWGC	*Sch.	Macungio	956	860	193.2	35.0	17.6	4	1907	Noank, Conn.	Philadelphia, Pa.		
91116	JTGD	Bk.	McLaurin	1,374	1,312	200.8	39.0	24.0	17	1879	Newburyport, Mass.	San Francisco, Cal.		
201448		Slp.	Madlene	6	6	28.5	11.5	3.0	1	1904	Anclote, Fla.	Cedar Keys, Fla.		
95251	JNRQ	Sch.	Madison	226	182	109.0	30.5	9.0	5	1873	Rondout, N. Y.	Baltimore, Md.		
90276		Sch.	Maggie	72	69	87.0	23.9	5.9	3	1871	Dorchester County, Md.	Do.		
93184		Slp.	Maggie	7	6	43.0	13.5	3.0	4	1901	Hopkins, Va.	Reedville, Va.		
93325		Sch.	Maggie	8	8	47.0	12.7	2.5	1	1902	Smyrna, N. C.	Washington, N. C.		
211837		Slp.	Maggie	0	8	37.0	13.7	2.4	2	1913	Port Royal, S. C.	Beaufort, N. C.		
93212		Sch.	Maggie Andrews	0	7	47.0	13.6	3.1	1	1901	Wit, N. C.	Beaufort, N. C.		
204412		Slp.	Maggie Beaman	0	5	40.0	15.5	3.0	2	1906	Wysocking, N. C.	Washington, N. C.		
93293		Sch.	Maggie F.	12	7	44.8	15.8	3.0	2	1888	Logtown, Miss.	New Orleans, La.		
93320		Slp.	Maggie Florence	6	6	39.5	13.3	2.9	2	1902	Hopkins, Va.	Annapolis, Md.		
93329		Sch.	Maggie K.	37	27	57.9	21.9	4.1	3	1902	Biloxi, Miss.	Gulfport, Miss.		
93354		Slp.	Maggie Lee	10	8	51.0	16.0	3.8	5	1903	Pocomoke City, Md.	Crisfield, Md.		

1 Formerly State of Maryland schooner Bessie Jones.
2 Formerly schooner Joseph Allen.

3 Formerly schooner Adelalide Barbour.
4 Formerly sloop Umbajelus.

5 Formerly schooner Henry H. Pitts.

MERCHANT SAILING VESSELS OF THE UNITED STATES—Continued.

Official No.	Signal letters.	Rig.	Name of vessel.	Gross tonnage.	Net tonnage.	Length.	Breadth.	Depth.	Crew.	When built.	Where built.	Home port (where permanent document issues).
207836		Slp.	Maggie Lee.....	5	5	36.6	11.9	2.9	3	1906	Inverness, Md.	Crisfield, Md.
92088		Sch.	Maggie Pearl.....	12	10	59.0	14.3	3.6	6	1888	Hollands Island, Md.	Do.
200326		Slp.	Maggie Ruth.....	7	6	39.0	13.5	3.0	3	1903	Chesconnessex, Va.	Cape Charles, Va.
202193		Sch.	Maggie E. Maguire.....	38	33	71.0	19.6	5.2	2	1905	Cambridge, Md.	Reedville, Va.
92333		Sch.	Maggie E. Smith.....	10	9	51.0	14.3	3.4	2	1891	St. Peters, Md.	Do.
90372		Sch.	Magio.....	50	48	76.0	20.8	6.2	6	1870	City Island, N. Y.	Key West, Fla.
91800		Slp.	Magio.....	10	9	43.1	14.9	3.2	7	1885	Dorchester County, Md.	Baltimore, Md.
92740		*Sch.	Magnolia.....	3,259	3,124	352.0	44.2	22.3	8	1896	Chicago, Ill.	Duluth, Minn.
16679		Sch.	Magnolia.....	17	16	40.0	15.2	4.4	1	1830	Pearlington, Miss.	Pensacola, Fla.
92496		Sch.	Magnolia.....	40	44	64.9	20.3	5.1	4	1893	Key West, Fla.	Key West, Fla.
203028	KVHR	*Sch.	MAGNOLIA (T).....	681	663	171.0	31.0	15.0	10	1906	Camden, N. J.	Port Arthur, Tex.
92501	KLQG	Sch.	Maguerite Haskins.....	101	72	92.4	24.8	9.4	18	1893	Essex, Mass.	New Bedford, Mass.
92611	KMGH	*Sch.	Mahanoy.....	855	823	192.3	34.7	16.0	3	1894	Noank, Conn.	Philadelphia, Pa.
207345		Slp. y.	Moh-Pe.....	18	18	48.6	11.5	4.8	1	1909	Torininal Island, Cal.	San Francisco, Cal.
92894		*Sch.	MAIA.....	3,804	3,442	376.0	48.2	22.4	8	1898	Chicago, Ill.	Duluth, Minn.
91607	JWQC	Sch.	Maid of Orleans.....	180	171	110.2	29.5	9.8	7	1882	San Francisco, Cal.	Seattle, Wash.
17908		Slp.	Maid of the Mist.....	6	5	29.3	11.7	2.6	1	1868	Galveston, Tex.	Galveston, Tex.
92844		Sch.	MAIDA.....	3,474	3,210	375.2	46.2	22.5	8	1898	West Superior, Wis.	Duluth, Minn.
17279		Slp.	Mall.....	13	8	38.8	14.9	4.3	6	1846	Camden, N. J.	Philadelphia, Pa.
91861	KDMP	Sch.	Maine.....	190	181	105.4	28.0	8.5	6	1886	Bath, Me.	Washington, D. C.
210751		*Sch.	Maine.....	1,110	1,048	217.7	40.0	14.7	3	1912	do.	Baltimore, Md.
215497	LHRV	Slp. y.	Maldie.....	16	16	49.2	12.0	6.0	2	1917	City Island, N. Y.	New York, N. Y.
92390		Slp. y.	Majel.....	6	5	28.8	9.6	5.9	1	1887	South Boston, Mass.	Rochester, N. Y.
93182		Sch.	Majestic.....	26	25	67.3	19.6	5.5	3	1901	Fairmount, Md.	Reedville, Va.
91808		Sch.	Major Todd.....	10	9	50.3	13.7	2.9	2	1855	Somerset County, Md.	Crisfield, Md.
93264	KRQP	Bkn.	Makawell.....	899	821	190.0	39.5	17.5	12	1902	Oakland, Cal.	San Francisco, Cal.
92694		Sch.	Makoutoff.....	64	57	74.5	22.7	7.6	8	1896	Beneta, Cal.	Tacoma, Wash.
92824	KNWM	*Sch.	Malvern.....	844	745	185.4	35.3	16.2	2	1899	Bath, Me.	New York, N. Y.
92404		Sch.	Malvina S. Anderson.....	43	28	73.2	23.3	4.3	6	1892	Handsboro, Miss.	New Orleans, La.
92420		Sch.	Mamie.....	11	11	36.7	14.7	3.4	3	1892	Bagdad, Fla.	Miami, Fla.
216461		Sch.	Mamie Foster.....	26	16	55.9	19.3	3.8	5	1917	Biloxi, Miss.	Gulfport, Miss.
207920		Slp.	Mamie Myster.....	24	19	56.2	18.4	4.8	3	1910	Champ, Md.	Crisfield, Md.
91737		Slp.	Mamie F. Robinson.....	0	9	39.2	14.3	3.5	3	1884	Taylor's Island, Md.	Do.
91716		Cat.	Mamie and Kittie.....	0	5	30.5	13.2	3.0	1	1883	do.	Patchogue, N. Y.
202576	KVCQ	*Sch.	Manatawny.....	721	623	177.0	35.0	14.2	4	1905	Noank, Conn.	Philadelphia, Pa.
92696		*Sch.	MANDA.....	3,256	3,121	352.6	44.2	22.3	26	1899	Chicago, Ill.	Duluth, Minn.
93165	KRCJ	*Sch.	Manheim.....	955	886	195.0	35.0	17.6	4	1901	Noank, Conn.	Philadelphia, Pa.
92818		Slp.	Manie B. Bradshaw.....	9	9	47.0	15.8	3.1	4	1897	Hopewell, Md.	Baltimore, Md.
92950		*Sch.	MANILA.....	5,039	4,667	436.0	60.2	24.5	10	1899	Chicago, Ill.	Duluth, Minn.
92835		Sch.	Manistee.....	12	8	45.3	14.3	3.2	1	1897	Wit, N. C.	Beaufort, N. C.
219409	LVDM	*Sch.	Manokin.....	1,289	1,213	228.0	37.7	19.1	5	1919	Whitehaven, Md.	Philadelphia, Pa.
215253	LHKP	*Sch.	Manor.....	1,603	1,437	245.3	41.2	19.9	4	1917	Bath, Me.	Do.
216498	LHRW	Sch.	Manuel Caragol.....	880	735	203.6	35.9	17.3	7	1917	Noank, Conn.	New York, N. Y.
92828	KNFV	*Sch.	Manie Hill.....	911	843	194.4	34.8	17.6	4	1897	do.	Philadelphia, Pa.
207927		Slp.	Mar Azul.....	6	6	22.4	9.7	5.0	2	1910	Culebra Island, P. R.	San Juan, P. R.
92878		Sch.	Marblehead.....	16	10	45.0	14.6	3.2	1	1898	Smyrna, N. C.	Washington, N. C.
91707		Slp.	March.....	0	9	33.9	13.8	3.7	1	1881	Princess Bay, N. Y.	New York, N. Y.
208057		Slp.	March Gale.....	6	5	38.0	12.2	2.7	3	1895	Hunting Creek, Va.	Crisfield, Md.
93083	KRDV	Slp. y.	Marchioness.....	31	25	54.0	15.6	6.0	3	1894	Hopel, R. I.	Tuckerton, N. J.
92638		*Sch.	MARCIA.....	2,237	2,132	302.0	40.2	19.6	8	1883	Chicago, Ill.	Duluth, Minn.
91566		Sch.	Marcia Bailey.....	73	69	73.0	22.0	6.4	2	1883	Chubb's Falls, Md.	Providence, R. I.
92943		Slp.	Marcus.....	7	7	42.0	14.3	3.4	2	1881	Fairmount, Md.	Reedville, Va.
90914		Sch.	Marcus L. Godfrey.....	24	16	52.0	17.8	4.9	5	1876	Dorchester, N. J.	Philadelphia, Pa.
92076	KGFM	Sch.	Margaret.....	138	107	92.2	22.7	8.8	23	1889	Essex, Mass.	New Bedford, Mass.
117246	KSLG	Sch.	Margaret.....	58	48	76.3	19.1	9.3	6	1903	Boston, Mass.	Do.
91033		Sch.	Margaret Ann.....	8	7	36.6	15.2	3.6	1	1877	Edenton, N. C.	Manteo, N. C.
92117		Sch.	Margaret C.....	58	55	69.0	25.0	5.0	5	1889	San Francisco, Cal.	Los Angeles, Cal.
202667		Sch.	Margaret D.....	18	10	56.2	17.4	3.6	4	1885	Biloxi, Miss.	New Orleans, La.
91100		Sch.	Margaret Dora.....	8	8	50.0	11.4	2.8	3	1884	Smiths Island, Md.	Crisfield, Md.
217745	LQJM	Sch.	Margaret Spencer.....	818	708	187.3	38.0	14.4	8	1919	Savannah, Ga.	Savannah, Ga.
201378	KTJG	Sch.	Margaret Thomas.....	1,427	1,161	201.1	40.7	19.6	11	1904	Thomaston, Me.	Boston, Mass.
216315	LKRD	Sch.	Margaret Throop.....	1,264	1,125	219.6	41.6	19.0	2	1918	do.	Rockland, Me.
93162		Sch.	Margaret A. Travers.....	37	37	71.3	21.3	6.0	4	1901	Salisbury, Md.	Baltimore, Md.
93240		Sch.	Margaret P. Dennis.....	26	25	65.5	20.7	5.7	2	1902	Pocomoke City, Md.	Crisfield, Md.
90440		Sch.	Margaret and F. Moore.....	42	30	69.5	22.7	5.7	3	1872	James Island, Md.	Annapolis, Md.
92076	KGFM	Sch.	Margaret (whaling).....	138	107	92.2	22.7	8.8	23	1889	Essex, Mass.	New Bedford, Mass.
93315		Slp.	Margie S.....	6	6	37.6	12.8	3.2	4	1902	Monie, Md.	Baltimore, Md.
91569	KBJV	Sch.	Marguerite.....	113	96	88.0	23.5	8.4	3	1883	Essex, Mass.	Machias, Me.
92001	KFGB	Sch. y.	Marguerite.....	76	65	86.7	20.2	10.7	2	1888	Boston, Mass.	Bridgeport, Conn.
205466		Slp.	Marguerite.....	7	7	36.6	11.9	2.8	1	1906	East Moriches, N. Y.	Patchogue, N. Y.
217521	LPRJ	Sch.	Marguerite M. Wemyss.....	552	515	163.9	34.5	13.6	9	1919	Boothbay Harbor, Me.	Boston, Mass.
206186		Slp.	Margurite.....	7	7	32.3	13.6	2.9	2	1910	Port Royal, S. C.	Beaufort, S. C.
205650		Slp.	Maria Amparo.....	33	33	64.1	18.3	5.9	4	1908	Mayaguez, P. R.	San Juan, P. R.
91494		Sch.	Maria Avery.....	17	17	56.7	16.5	4.6	5	1882	Pocomoke City, Md.	Crisfield, Md.
216011		Sch.	Maria Belan.....	33	33	56.0	18.5	6.8	3	1918	Mayaguez, P. R.	San Juan, P. R.
91639		Slp.	Maria D.....	12	11	36.0	15.0	3.8	5	1883	Springs, N. Y.	Greenport, N. Y.

1 Formerly schooner-barge Monokin.

MERCHANT SAILING VESSELS OF THE UNITED STATES—Continued.

Official No.	Signal letters.	Rig.	Name of vessel.	Gross tonnage.	Net tonnage.	Length.	Breadth.	Depth.	Crew.	When built.	Where built.	Home port (where permanent document issues).
						Feet.	Feet.	Feet.				
90059		Sch.	Marie L. Davis	61	58	72.3	22.5	5.9	2	1869	Greenport, N. Y.	Castine, Me.
92741		Slp.	Marie	8	5	41.7	13.5	3.2	3	1896	Inverness, Md.	Crisfield, Md.
92523		Sch.	Marie	74	66	81.6	24.1	6.4	2	1897	Sharptown, Md.	Philadelphia, Pa.
212476		Sch.	Marie Foster	23	14	53.1	18.0	3.9	5	1914	Biloxi, Miss.	Gulfport, Miss.
221079	MCLW	*Sch.	Marie Hooper	2,190	2,094	267.3	46.0	23.6	6	1920	Mobile, Ala.	Wilmington, Del.
220195	LWRV	Sch.	Marie F. Cummins	1,167	1,085	189.5	41.1	19.7	1	1919	Beaumont, Tex.	Philadelphia, Pa.
207608		Slp. y.	Marigold	22	19	52.4	13.5	7.1	3	1910	Boston, Mass.	New York, N. Y.
216323		Sch.	Marina	125	103	94.7	24.9	9.8	6	1918	Catano, P. R.	San Juan, P. R.
93305		Slp.	Marjo	6	6	26.0	6.4	5.0	2	1901	Culebra, P. R.	Do.
16846		Sch.	Marion	73	69	81.0	23.0	5.6	4	1848	Kingston, N. Y.	Norfolk, Va.
92532		Slp.	Marion	11	5	37.5	15.5	4.3	1	1893	Bellport, N. Y.	Annapolis, Md.
92948	KPDN	*Sch.	Marion	954	885	193.6	35.0	17.5	4	1890	Noank, Conn.	Philadelphia, Pa.
200647	KSVW	*Sch.	Marion	693	684	175.1	28.6	18.8	3	1868	Dundee, Scotland	New York, N. Y.
201363		Slp.	Marion	8	8	32.0	13.7	3.0	1	1904	Bridgeport, Conn.	Patchogue, N. Y.
93001	K'NH	*Sch.	Marion Chappell	1,595	1,484	243.3	43.8	22.0	3	1899	Noank, Conn.	New London, Conn.
92827	KNFS	Sch.	Marion Chilcott (T)	1,737	1,510	248.6	37.8	23.3	28	1882	Glasgow, Scotland	San Francisco, Cal.
91824		Sch.	Marion Mayne	16	10	49.0	15.8	4.4	4	1886	Leesburg, N. J.	Philadelphia, Pa.
93239	KRMG	Sch.	Marion N. Cobb	459	360	150.7	34.9	11.8	8	1902	Rockland, Me.	Mobile, Ala.
90986		Sch.	Marion W. Page	762	670	193.0	34.0	13.8	7	1876	Milan, Ohio	Duluth, Minn.
203774		Sch.	Marjorie	6	6	37.0	11.8	2.4	1	1906	Beaufort, N. C.	Beaufort, N. C.
211951		Sch.	Marjorie D	24	15	52.9	17.9	4.1	4	1914	Biloxi, Miss.	Gulfport, Miss.
92216		Sch.	Marilla	7	7	34.1	12.8	3.5	4	1890	Red Bluff, Tex.	Corpus Christi, Tex.
93021		*Sch.	MARSA LA	5,039	4,667	436.0	50.2	24.2	10	1900	Chicago, Ill.	Duluth, Minn.
219299	Bkn.	Marsala	2,422	2,173	284.3	45.4	22.4	20	1919	Pascagoula, Miss.	Gulfport, Miss.	
92697	LTWC	*Sch.	MARTHA	3,256	3,121	352.0	44.2	22.3	8	1896	Chicago, Ill.	Duluth, Minn.
204220		Sch.	Martha	23	14	47.9	16.7	2.2	3	1905	San Francisco, Cal.	San Francisco, Cal.
216934		Sch. y.	Martha	30	30	58.3	16.0	5.9	1	1907	do.	Do.
90330		Slp.	Martha A.	57	54	66.6	26.2	5.2	2	1871	Northport, N. Y.	New York, N. Y.
17333		Sch.	Martha Ann	18	10	45.5	16.5	4.3	4	1884	Fredericks, Del.	Philadelphia, Pa.
17550		Slp.	Martha C. Burnite	52	50	65.0	23.5	5.3	2	1884	Fredericks, Del.	New York, N. Y.
17048		Sch.	Martha D. Reid	50	47	66.0	22.6	5.8	2	1853	Washington, N. J.	Newport, R. I.
91529		Sch.	Martha Ellen	49	47	68.7	22.6	4.8	2	1882	Sharptown, Md.	Baltimore, Md.
202529		Slp.	Martha F.	13	10	37.5	15.6	4.3	4	1905	Whitmarsh Island, Ga.	Savannah, Ga.
93327		Slp.	Martha M.	13	9	36.0	15.5	4.1	2	1902	Harris Neck, Ga.	Do.
206119		Sch.	Martha Meerwald	27	16	53.0	19.0	5.0	6	1909	Dorchester, N. J.	Philadelphia, Pa.
92819		Slp.	Martha M. Lewis	6	6	38.8	14.1	2.6	4	1897	Wingate, Md.	Crisfield, Md.
93122	KQSH	Sch.	Martha P. Small	2,178	1,908	264.6	45.7	21.5	11	1901	Bath, Me.	New York, N. Y.
91024		Sch.	Martha W. Jump	19	18	46.5	16.2	4.3	2	1877	St. Michaels, Md.	Norfolk, Va.
91482		Sch.	Martin Wagner	33	32	60.1	20.4	5.5	3	1882	Pocomoke City, Md.	Crisfield, Md.
202641		Sch.	Marvel	14	9	49.0	18.2	3.1	5	1905	Biloxi, Miss.	New Orleans, La.
92322		Slp.	Mary	52	50	72.5	24.0	3.5	2	1891	San Francisco, Cal.	San Francisco, Cal.
93216		Sch.	Mary	62	38	79.3	17.2	3.9	5	1901	St. Michael, Alaska	St. Michael, Alaska
212774		Slp.	Mary	7	6	30.5	10.5	3.3	2	1914	Beaufort, S. C.	Beaufort, S. C.
90089		Sch.	Mary Brewer	94	89	76.9	21.1	8.1	3	1852	Castine, Me.	Rockland, Me.
92904		Sch.	Mary Britton	5	5	41.0	12.0	2.6	4	1890	Crisfield, Md.	Reedville, Va.
91579		Sch.	Mary Buckley	124	117	98.5	28.5	6.4	4	1883	Tottenville, N. Y.	Baltimore, Md.
93185		Slp.	Mary E.	6	5	39.0	13.0	2.6	3	1901	Hopkins, Va.	Annapolis, Md.
201694		Sch.	Mary E.	10	10	45.2	12.0	2.5	1	1905	Beaufort, N. C.	New Bern, N. C.
92113		Slp.	Mary Elizabeth	10	10	41.9	15.6	2.8	2	1889	Cambridge, Md.	Baltimore, Md.
92127		Sch.	Mary Ellen	8	8	32.2	11.9	4.2	3	1889	Key West, Fla.	Key West, Fla.
91583		Slp.	Mary Emma	12	12	36.5	14.2	3.9	1	1883	Keyport, N. J.	New York, N. Y.
92048		Slp.	Mary Emma	10	5	40.1	13.8	3.6	3	1888	Cambridge, Md.	Philadelphia, Pa.
90615		Sch.	Mary Emmor	51	30	76.5	22.6	4.8	3	1873	Port Jefferson, N. Y.	Cape Charles, Va.
90559		Sch.	Mary Everett	19	18	46.0	15.6	3.9	3	1893	Brunswick, Ga.	Savannah, Ga.
90680		Sch.	Mary Francis	29	28	53.0	21.0	3.7	4	1877	San Francisco, Cal.	San Francisco, Cal.
90568		Sch.	Mary Gaillard	37	37	67.8	20.7	5.6	3	1873	Bridgeton, N. J.	Washington, N. C.
92800		Slp.	Mary Gunby	7	5	38.7	13.0	3.2	1	1879	Crisfield, Md.	Reedville, Va.
92743		Slp.	Mary Hazel	8	8	40.0	13.7	3.1	4	1896	Wittman, Md.	Baltimore, Md.
17371		Sch.	Mary Langdon	116	97	78.6	22.1	8.5	3	1845	Thomaston, Me.	Rockland, Me.
10490		Slp.	Mary Lavina	9	8	32.6	14.7	3.9	1	1861	Greenwich, Conn.	Bridgeport, Conn.
75430	JMHF	Sch.	Mary Lee	130	104	98.8	23.8	8.2	4	1872	Laurel, Del.	Washington, D. C.
92331		Sch.	Mary Manda	6	5	36.7	11.7	3.0	1	1891	Somerset County, Md.	Crisfield, Md.
92260		Sch.	Mary Ruffin	9	6	47.2	13.1	3.1	1	1891	Morehead City, N. C.	Beaufort, N. C.
203639		Sch.	Mary S.	12	12	38.1	12.5	6.0	2	1906	Rowley, Mass.	Newburyport, Mass.
203609		Slp.	Mary Sue	8	8	42.4	14.6	3.0	4	1906	Deepcreek, Va.	Crisfield, Md.
90836		Sch.	Mary Underhill	6	6	29.9	13.3	3.3	1	1874	Oyster Bay, N. Y.	Bridgeport, Conn.
92747		Slp.	Mary V.	8	8	40.7	14.4	3.5	4	1896	Fairbank, Md.	Baltimore, Md.
91356		Sch.	Mary Vickers	68	64	79.7	23.2	6.2	3	1881	Oxford, Md.	Crisfield, Md.
91368	JVMC	Bkn.	Mary Winnehan	522	482	155.3	36.9	13.0	9	1891	Seabeck, Wash.	San Francisco, Cal.
90450		Slp.	Mary A. Bickley	13	8	42.0	15.2	4.5	3	1871	Dorchester, N. J.	Philadelphia, Pa.
13846		Sch.	Mary A. Bird	40	38	68.0	22.4	4.6	5	1867	Fredericks, Del.	New York, N. Y.
91458	JWDQ	Sch.	Mary A. Fisher	116	110	95.5	26.9	6.6	4	1882	Sayreville, N. J.	Baltimore, Md.
92018		Sch.	Mary A. Gleason	65	32	78.4	21.3	8.0	8	1899	Essex, Mass.	Tampa, Fla.

1 Formerly (a) British bark Glenlyon.
 (b) Italian bark Angela E. Maria.
 2 Formerly British ship Kilbrannan.

3 Formerly schooner John McGinnis.
 4 Formerly schooner John M. Clayton.

MERCHANT SAILING VESSELS OF THE UNITED STATES—Continued.

Official No.	Signal letters.	Rig.	Name of vessel.	Gross tonnage.	Net tonnage.	Length.	Breadth.	Depth.	Crew.	When built.	Where built.	Home port (where permit document issues.)
						Feet.	Feet.	Feet.				
90776		Sch.	Mary A. Gregory	87	83	84.6	23.8	6.6	2	1875	Chicago, Ill.	Chicago, Ill.
90315		Sch.	Mary A. Heywood	33	31	69.0	17.8	4.7	2	1871	Brooklyn, N. Y.	Annapolis, Md.
91582		Slp.	Mary A. White	74	70	74.0	24.0	5.0	4	1883	Boston, Mass.	Gloucester, Mass.
204983		Sch.	Mary B. Greer	79	49	85.2	21.4	9.1	16	1908	Essex, Mass.	Pensacola, Fla.
91553		Slp.	Mary C. Sharp	15	8	40.6	16.0	4.1	4	1884	Bridgeton, N. J.	Philadelphia, Pa.
206777		Sch.	Mary C. Sharpless	21	13	49.0	17.0	5.4	5	1909	Dorchester, N. J.	Do.
91891		Slp.	Mary E. Adams	10	6	39.6	14.6	3.2	2	1886	Seaford, Del.	Do.
208210		Slp.	Mary E. Burrus	8	6	32.1	13.6	3.6	1	1905	Engelhard, N. C.	Washington, N. C.
93361		Sch.	Mary E. Cooney	88	57	85.0	22.6	10.2	10	1903	Gloucester, Mass.	Pensacola, Fla.
203612		Slp.	Mary E. Cranston	8	7	48.3	14.3	3.0	1	1906	Deep creek, Va.	Cape Charles, Va.
90186		Sch.	Mary E. Cuff	41	39	62.0	21.3	4.8	2	1870	Glenwood, N. Y.	Bridgeport, Conn.
92915	KNSM	Sch.	Mary E. Foster	950	839	202.2	40.2	15.9	11	1898	Port Blakely, Wash.	Honolulu, Hawaii.
16884		Sch.	Mary E. Mills	46	33	61.0	23.5	5.1	2	1860	Staten Island, N. Y.	Patchogue, N. Y.
92329		Sch.	Mary E. Reeves	9	6	45.5	12.3	3.1	1	1801	Davis, N. C.	Beaufort, N. C.
91023		Sch.	Mary E. Smith	33	32	62.3	17.8	5.8	2	1877	Newburyport, Mass.	Portland, Me.
92903		Slp.	Mary E. Tyler	8	8	42.0	14.5	2.8	4	1898	Fishing Creek, Md.	Crisfield, Md.
91397		Sch.	Mary E. Webb	11	11	40.6	12.0	5.3	4	1882	Castine, Me.	Gloucester, Mass.
93213	KRHQ	Sch.	Mary F. Barrett	1,833	1,564	241.4	43.3	24.7	11	1901	Bath, Me.	Bath, Me.
90755		Sch.	Mary F. Chisholm	73	42	77.0	21.8	8.2	1	1875	Essex, Mass.	San Juan, P. R.
206733		Slp.	Mary F. Crosswell	15	11	51.9	16.5	3.4	4	1908	Ortolo, Md.	Crisfield, Md.
91229		Sch.	Mary G. Beattie	63	60	70.0	24.0	6.0	3	1880	City Island, N. Y.	New Haven, Conn.
219791	LWCP	Sch.	Mary G. Maynard	735	654	184.1	36.0	14.9	8	1920	Boothbay Harbor, Me.	Boston, Mass.
91166		Sch.	Mary H. Cuckoo	16	15	46.6	17.1	4.6	1	1879	Dorchester County, Md.	Crisfield, Md.
220894	MODV	Sch.	Mary H. Diebold	1,518	1,397	223.5	42.8	22.6	10	1920	Newcastle, Me.	Boston, Mass.
90662		Sch.	Mary J. Bond	35	23	61.6	20.7	6.1	8	1874	Crisfield, Md.	Annapolis, Md.
92765		Sch.	Mary J. Robbins	23	13	52.0	17.5	5.5	6	1897	Dorchester, N. J.	Philadelphia, Pa.
91836		Slp.	Mary J. Sampers	7	7	32.3	14.2	3.3	1	1886	Patchogue, N. Y.	Patchogue, N. Y.
206749	LBGK	Sch.	Mary L. Baxter	1,036	826	188.4	38.0	18.6	8	1909	Bath, Me.	Bath, Me.
91609		Sch.	Mary L. Cooper	10	6	49.0	13.2	3.5	3	1882	Talbot County, Md.	Wilmington, Del.
90260		Sch.	Mary L. Hart	49	46	68.5	20.8	7.2	6	1871	Boothbay, Me.	Pensacola, Fla.
91403		Slp.	Mary L. Robbins	15	8	40.5	15.5	4.4	4	1882	Cedarville, N. J.	Philadelphia, Pa.
200482		Slp.	Mary M. Clark	10	10	45.5	16.5	3.9	2	1903	Whitehaven, Md.	Crisfield, Md.
91158		Sch.	Mary V. Rowe	8	7	50.0	12.4	3.0	5	1879	Somerset County, Md.	Do.
90627		Sch.	Mary W. Meares	303	21	57.5	18.9	5.0	5	1873	Bridgeton, N. J.	Philadelphia, Pa.
201423		Slp.	Mary W. Sommes	9	7	41.9	14.0	3.5	3	1904	Mearsville, Va.	Crisfield, Md.
90550		Sch.	Mary Ann Shea	60	43	79.7	21.2	3.6	3	1873	Occoquan, Va.	Washington, D. C.
218920	LSVR	Sch.	Mary Bradford Peirce	1,133	1,029	196.3	39.2	18.8	9	1919	Boothbay Harbor, Me.	Boston, Mass.
90763		Sch.	Mary Ellen Cook	132	126	118.0	25.9	7.0	4	1875	Grand Haven, Mich.	Millwaukee, Wis.
205081	KWPB	Sch.	Mary Manson Gruener	715	599	175.9	37.0	14.1	8	1908	Bath, Me.	Boston, Mass.
91999		Slp.	Mary and Ella	6	6	29.9	13.4	3.3	1	1888	Patchogue, N. Y.	Bridgeton, Conn.
91357		Sch.	Mary and Ellen	36	27	64.4	20.8	6.3	6	1881	Baltimore, Md.	Crisfield, Md.
92932		Slp.	Mary and Ipes	11	8	46.0	15.6	4.6	2	1899	Pocomoke City, Md.	Alexandria, Va.
17291		Sch.	Mary and Margaret	21	13	49.3	16.6	4.3	6	1864	Newport, N. J.	Philadelphia, Pa.
92315		Slp.	Mary and Susan	6	6	40.0	14.3	2.8	3	1897	Holland Island, Md.	Crisfield, Md.
92249		Sch.	Mary and Pearl Whitfield	19	11	49.9	18.3	4.0	3	1890	Gainesville, Miss.	New Orleans, La.
93169		Sch.	Maryland	10	9	38.0	9.7	2.5	1	1901	Brick House, Va.	Richmond, Va.
93287		Sch.	MARYLAND	811	734	180.0	34.2	18.0	3	1902	Wilmington, Del.	Wilmington, Del.
201788		Sch.	Maryland	24	16	51.9	19.4	4.1	4	1905	Handsboro, Miss.	New Orleans, La.
204710		Sch.	Maryland	17	17	49.0	15.9	4.4	2	1907	Oxford, Md.	Baltimore, Md.
214687	LQJQ	Sch.	Maryland	1,371	1,257	228.7	40.0	16.0	2	1917	Wilmington, Del.	Do.
92549		Sch.	Mascot	5	5	41.8	11.2	2.7	2	1893	Sallsbury, Md.	Do.
93144		Slp.	Mascot	24	18	53.3	19.4	3.2	2	1901	Phippsburg, Me.	Newport, R. I.
90894		Sch.	Master Mariner	39	37	56.0	21.4	4.6	1	1875	San Francisco, Cal.	San Francisco, Cal.
167846		Sch.	Matagorda	1,312	1,210	228.0	37.2	20.5	5	1919	Houston, Tex.	Philadelphia, Pa.
92954		Sch.	Matanzas	2,600	2,525	324.0	45.5	21.5	8	1899	West Bay City, Mich.	Duluth, Minn.
220715	MBRH	Sch.	Matanzas	867	342	142.0	31.0	10.0	4	1920	Tampa, Fla.	Tampa, Fla.
91951		Sch.	Matilda	37	28	60.6	21.1	5.8	10	1887	Marion, Md.	Reedville, Va.
91163		Sch.	Matilda I.	50	47	65.8	21.0	5.4	2	1879	Smyrna, Del.	Norfolk, Va.
126828	KHDG	Sch.	Matwoc	1,586	1,493	228.3	46.4	21.6	10	1890	Bath, Me.	New York, N. Y.
206131	LBRO	Sch.	Matthew S. Greer	112	70	103.0	23.2	11.4	19	1910	Essex, Mass.	New Bedford, Mass.
85754		Sch.	Mattie	58	50	72.0	23.5	5.8	2	1882	Patchogue, N. Y.	Belfast, Me.
92919		Sch.	Mattie	12	12	40.6	13.0	3.7	4	1899	Miami, Fla.	Key West, Fla.
200614		Slp.	Mattie	10	9	33.6	14.3	4.8	2	1904	Charleston, S. C.	Charleston, S. C.
91658		Slp.	Mattie B.	10	6	36.8	14.0	4.0	3	1884	Cedarville, N. J.	Philadelphia, Pa.
92980		Slp.	Mattie Crosswell	7	7	42.0	13.5	3.6	2	1899	Ortolo, Md.	Norfolk, Va.
92985		Sch.	Mattie J.	10	7	40.3	14.2	3.3	2	1899	Biloxi, Miss.	Gulfport, Miss.
91856		Slp.	Mattie Lee	7	6	34.4	13.1	3.3	2	1886	Pocomoke City, Md.	Reedville, Va.
92820		Slp.	Mattie A. Walston	7	7	39.6	13.8	3.0	3	1897	Crisfield, Md.	Cape Charles, Va.
91654		Slp.	Mattie B. Sheppard	14	9	40.5	15.8	4.0	3	1884	Bridgeton, N. J.	Philadelphia, Pa.
91696		Sch.	Mattie F. Dean	48	32	68.0	25.0	5.8	8	1884	Madison, Md.	Annapolis, Md.
91570	KBLH	Sch.	Mattie L. Alles	229	190	120.8	30.0	8.9	4	1883	Yarmouth, Me.	Machias, Me.
92986		Slp.	Mattie L. Tyler	5	5	35.5	12.6	2.6	3	1899	Pocomoke City, Md.	Reedville, Va.
16882		Sch.	Maud	32	19	59.7	21.2	4.1	4	1867	Bonfouca, La.	New Orleans, La.
93318		Slp.	Maud	8	8	41.0	14.4	3.7	5	1902	Monie, Md.	Crisfield, Md.
212771		Slp.	Maud	7	7	33.7	13.5	3.2	2	1914	Beaufort, S. C.	Beaufort, S. C.

1 Formerly schooner Charles A. Campbell.

1 Formerly schooner Grace Bailey.

MERCHANT SAILING VESSELS OF THE UNITED STATES—Continued.

Official No.	Signal letters.	Rig.	Name of vessel.	Gross tonnage.	Net tonnage.	Length.	Breadth.	Depth.	Crew.	When built.	Where built.	Home port (where permanent document issues).
						Feet.	Feet.	Feet.				
92745		Slp.	Maud Bennett.....	10	5	43.7	14.9	3.6	1	1890	Crisfield, Md.	Annapolis, Md.
91644		Slp.	Maud Muller.....	9	8	37.4	14.6	3.7	4	1883	Wicomico County, Md.	Crisfield, Md.
91537		Sch.	Maud S.....	45	43	59.1	19.2	5.1	2	1883	Millbridge, Me.	Eastport, Me.
91541		Sch.	Maud S.....	79	44	79.6	23.0	8.2	2	1883	Bath, Me.	Machias, Me.
91734		Slp.	Maud S.....	9	9	42.5	14.9	3.6	2	1884	Dorchester County, Md.	Annapolis, Md.
205460		Sch.	Maud Thomas.....	44	38	72.0	21.3	6.0	3	1908	Whitehaven, Md.	Baltimore, Md.
91314		Sch.	Maud B. Murray.....	17	16	43.2	15.0	5.3	2	1881	Boothbay, Me.	Gloucester, Mass.
200862		Sch.	Maud F. Silva.....	88	57	85.0	22.5	10.2	11	1904	Gloucester, Mass.	Pensacola, Fla.
215165	LHGF	Sch.	Maud M. Morey.....	1,364	1,245	207.7	40.1	22.1	9	1917	Bath, Me.	Bath, Me.
91544		Slp.	Maud M. Robbins.....	14	7	44.0	16.0	4.4	3	1883	Port Norris, N. J.	Philadelphia, Pa.
92739		Slp.	Maud V. Jones.....	5	5	28.4	12.5	2.9	1	1891	Patchogue, N. Y.	Patchogue, N. Y.
91786		Slp.	Maud V. Mills.....	10	9	41.0	14.5	3.5	1	1885	Dorchester County, Md.	Annapolis, Md.
220034	LWNN	Sch.	Maurice R. Thurlow.....	1,270	1,172	202.6	40.1	22.2	8	1920	Stockton Springs, Me.	Boston, Mass.
92982		Sch.	Maurice W. Costen.....	9	6	52.0	14.6	3.8	2	1899	Monie, Md.	Annapolis, Md.
93204		Sch. y.	Mavis.....	32	31	58.7	15.9	7.8	4	1901	East Boothbay, Me.	New York, N. Y.
92684	KMLT	Sch.	Maweama.....	453	392	156.0	38.0	11.8	10	1895	Fairhaven, Cal.	San Francisco, Cal.
200576		Slp.	May.....	8	6	32.6	13.4	2.0	1	1903	Bon Secour, Ala.	Gulfport, Miss.
91811		Sch.	May Bateman.....	16	9	42.7	15.6	4.2	5	1885	Bridgeton, N. J.	Philadelphia, Pa.
93313		Sch.	May Belle.....	22	13	54.0	18.1	3.9	4	1902	Biloxi, Miss.	Gulfport, Miss.
200240		Sch.	May Flower.....	18	11	49.9	17.3	3.8	4	1903	Do.	Do.
221202	MCRJ	Sch.	Mayflower.....	164	113	131.6	25.8	12.0	23	1921	Essex, Mass.	Boston, Mass.
93326		Sch.	May Queen.....	23	13	55.7	16.6	4.4	1	1902	New Bern, N. C.	Washington, N. C.
22170	MCVL	*Sch.	Mayo.....	2,229	2,132	267.3	46.0	23.6	5	1921	Newington, N. H.	Baltimore, Md.
3463		*Sch.	Maywood.....	915	869	202.0	34.7	16.8	3	1890	West Bay City, Mich.	New York, N. Y.
92364	KJSQ	Sch.	May and Anna Beawlk.....	149	109	95.0	27.0	6.0	4	1891	Millford, Del.	Washington, D. C.
93129		Sch.	Mayaguezana.....	44	43	59.0	16.0	7.0	6	1878	Mayaguez, P. R.	San Juan, P. R.
201687		Slp.	Maynard B.....	8	6	31.4	10.6	5.4	2	1905	Bremen, Me.	Stonington, Me.
210170		Slp. y.	Medora.....	28	28	62.2	14.5	7.5	6	1912	New York, N. Y.	New York, N. Y.
91924		Sch.	Medora Fisher.....	66	63	69.0	23.4	6.9	2	1887	South River, N. J.	Do.
17221		Slp.	Meltowax.....	37	35	56.4	19.8	5.0	3	1850	Brook Haven, N. Y.	Greenport, N. Y.
212378		Slp.	Mejor.....	6	6	27.7	11.0	4.1	3	1814	Fajardo, P. R.	St. Thomas, V. I.
206737	LBGJ	Sch.	Melbourn P. Smith.....	650	528	174.7	35.8	13.0	7	1909	Millbridge, Me.	Mobile, Ala.
91509		Slp.	Mella and Bee.....	6	6	35.6	13.7	3.3	4	1882	Dorchester County, Md.	Baltimore, Md.
91277	JTWM	Sch.	Melissa Trask.....	236	198	113.2	29.2	9.7	20	1880	Brewer, Me.	New Bedford, Mass.
90328		Slp.	Melissa Washington.....	10	9	36.5	15.2	3.4	2	1871	Somerset County, Md.	Baltimore, Md.
93198		Slp.	Melissa W. Lawrence.....	10	10	48.0	15.5	4.2	3	1891	Orlolo, Md.	Crisfield, Md.
91369		Sch. y.	Melitta.....	68	68	68.0	20.5	5.6	6	1881	Manitowoc, Wis.	Detroit, Mich.
93272	KRSM	Sch.	Melrose.....	615	542	175.4	37.9	13.9	8	1902	Hoquiam, Wash.	San Francisco, Cal.
93195		Slp.	Melson.....	7	7	39.0	13.4	3.2	4	1901	St. Peters, Md.	Crisfield, Md.
91899		Sch.	Mena Branch.....	12	12	53.9	18.0	4.2	3	1893	Morehead City, N. C.	Beaufort, N. C.
92091		Sch.	Menard Bros.....	20	19	87.0	21.3	10.0	10	1900	Bayou LaCombe, La.	New Orleans, La.
200319		Sch.	Mencocino.....	79	50	87.0	21.3	10.0	10	1900	Gloucester, Mass.	Galveston, Tex.
214383		Sch.	Mercantile.....	41	38	71.1	21.4	5.3	2	1916	Deer Isle, Me.	Stonington, Me.
205523		Sch.	Mercedes Baïtar.....	19	11	50.0	17.7	3.8	4	1908	Biloxi, Miss.	Gulfport, Miss.
92905		Slp.	Morl.....	5	5	35.0	12.6	3.1	1	1898	Hopewell, Md.	Reedville, Va.
92187	KIIFN	Sch. y.	Merlin.....	96	82	90.1	23.3	10.2	11	1895	Boston, Mass.	Boston, Mass.
92585	KMFV	*Sch.	Merriam.....	855	819	193.1	34.7	16.0	3	1894	Noank, Conn.	Philadelphia, Pa.
100255		*Sch.	Metocomet.....	852	819	176.0	34.1	17.6	3	1880	Detroit, Mich.	New York, N. Y.
92304	KJNF	Sch.	Meteor.....	600	518	177.3	39.4	13.5	9	1891	Port Blakely, Wash.	San Francisco, Cal.
204750		Sch.	Meteor.....	7	7	35.0	14.0	2.3	2	1907	Matagorda, Tex.	Port Lavaca, Tex.
92726	KMSQ	Sch.	Metha Nelson.....	460	399	150.0	36.0	11.9	8	1896	Fairhaven, Cal.	San Francisco, Cal.
93048	KQDJ	Sch. y.	Mladl.....	31	26	50.7	15.2	8.0	4	1900	South Boston, Mass.	Richmond, Va.
201510		Slp.	Mildred.....	91	6	32.0	11.8	6.3	2	1904	Wiscasset, Me.	Rockland, Me.
208729		Sch.	Mildred.....	8	67	82.0	22.0	6.5	4	1911	Solomons, Md.	Washington, D. C.
216264		*Sch.	Mildred.....	438	421	184.6	23.9	11.2	2	1918	Pocomoke City, Md.	Philadelphia, Pa.
24558		Sch.	Mildred Addison.....	35	33	67.6	21.5	5.1	2	1870	Somerset County, Md.	Baltimore, Md.
93317		Slp.	Mildred B.....	8	8	42.5	14.4	3.9	4	1902	Orlolo, Md.	Crisfield, Md.
92690		Sch.	Mildred May.....	64	53	69.4	22.4	6.1	3	1896	Brooksville, Me.	Calais, Me.
90202		Sch.	Millie Frank.....	50	47	68.0	23.8	6.9	2	1870	Port Jefferson N. Y.	Newport News, Va.
218755	LSTB	*Sch.	Millville.....	1,213	1,093	223.7	37.2	19.3	...	1919	Millville, Fla.	Baltimore, Md.
91359		Sch.	Milton Ross.....	18	17	52.1	15.6	4.5	3	1881	Baltimore, Md.	Newport News, Va.
93191		Slp.	Milton F. Yeakel.....	7	7	42.0	14.2	3.3	4	1901	St. Peters, Md.	Crisfield, Md.
92922		Sch.	Mina Perry.....	18	12	54.5	15.8	3.9	1	1899	Smyrna, N. C.	Beaufort, N. C.
107786	KRVL	Sch.	Mindanao.....	590	495	161.8	37.6	13.1	1	1902	Aberdeen, Wash.	Seattle, Wash.
93130	KQTR	Sch.	Mindoro.....	679	642	184.0	37.5	14.0	9	1901	Alameda, Cal.	San Francisco, Cal.
208298		Sch.	Mineola.....	65	27	70.7	20.8	8.4	3	1910	Millton, Fla.	Pensacola, Fla.
214509		Slp.	Miner.....	9	9	34.7	8.8	3.7	1	1916	Seattle, Wash.	Seattle, Wash.
201200	KTGP	*Sch.	Mingo.....	954	865	193.6	35.0	17.6	5	1894	Noank, Conn.	Philadelphia, Pa.
92508		Sch.	Mingoe.....	712	681	198.5	36.0	12.0	6	1893	Marine City, Mich.	Cleveland, Ohio.
92908		Slp.	Minnie.....	5	5	36.5	12.9	2.1	2	1893	Crisfield, Md.	Crisfield, Md.
202689		Sch.	Minnie Avert.....	48	41	68.0	22.4	4.9	3	1905	Pascagoula, Miss.	Gulfport, Miss.
201450		Slp.	Minnie Blanche.....	5	5	38.0	13.0	2.8	3	1901	Whitehaven, Md.	Reedville, Va.

1 Formerly schooner barge Baltic.

2 Formerly Spanish schooner Mayaguezana.

3 Formerly schooner Iron State.

4 Formerly schooner Thos. H. Bailey Brown.

MERCHANT SAILING VESSELS OF THE UNITED STATES—Continued.

Official No.	Signal letters.	Rig.	Name of vessel.	Gross tonnage.	Net tonnage.	Length.	Breadth.	Depth.	Crew.	When built.	Where built.	Home port (where permanent document issues).
						Feet.	Feet.	Feet.				
136231		Sch.	Minnie Desporte	17	0	48.0	17.4	4.3	3	1891	Bay St. Louis, Miss.	Gulfport, Miss.
92738		Sip.	Minnie May	7	6	40.6	13.8	3.3	3	1896	Orfale, Md.	Crisfield, Md.
17574		Sch.	Minnie Mueller	199	189	120.0	26.4	9.7	4	1888	Fort Howard, Wis.	Port Huron, Mich.
92591		Sch.	Minnie Otis	29	23	59.7	22.7	3.7	4	1893	Logtown, Miss.	St. Louis, Mo.
203546		Sip.	Minnie V.	10	8	45.3	15.7	3.0	3	1906	Wenona, Md.	Crisfield, Md.
93096	KQJM	Sch.	Minnie A. Caine	860	779	195.6	41.0	15.2	10	1900	Seattle, Wash.	San Francisco, Cal.
92791		Sip.	Minnie M. North	7	7	40.5	14.3	3.0	3	1897	Hills Point, Md.	Philadelphia, Pa.
93073		Sip.	Minnie M. Thompson	8	8	42.1	14.0	3.5	3	1900	Kent Island, Md.	Crisfield, Md.
85752		Sch.	Minnie May Kirwan	56	53	75.7	23.7	6.7	3	1882	Whitehaven, Md.	Baltimore, Md.
91550		Sch.	Minnie and Emma	88	71	93.0	24.0	6.4	4	1883	Pocomoke City, Md.	Newport News, Va.
93323		Sch.	Minnie and Maud	20	17	51.6	18.0	4.4	1	1902	Elizabeth City, N. C.	Manteo, N. C.
204244		Sch.	Miona	25	16	69.0	19.7	4.7	6	1907	Bay St. Louis, Miss.	Gulfport, Miss.
212428		Sch.	Miracle	22	15	56.8	18.3	3.9	5	1914	Seymour, Miss.	Do.
206713		Sip.	Miramar	5	5	24.8	9.6	4.6	3	1909	Culebra, P. R.	San Juan, P. R.
91154		Sch.	Mitchel	43	41	61.5	19.9	5.9	3	1879	Wilmington, Del.	Marblehead, Mass.
202591		Sch.	Mississippi	25	17	50.6	19.2	4.0	5	1906	De Lisle, Miss.	New Orleans, La.
93198		Sch.	Missouri	18	18	56.0	16.5	3.3	1	1901	Smyrna, N. C.	Manteo, N. C.
92568		Sch.	Missouri Stigieta	17	16	53.4	17.9	3.6	2	1893	Stonewall, Miss.	Gulfport, Miss.
213971	LFVG	Sip. y.	Mistral	22	22	51.0	14.4	8.6	2	1910	Bristol, R. I.	New York, N. Y.
219576		Sip.	Mispah	18	13	26.0	14.0	7.6	6	1907	St. John, V. I.	St. Thomas, V. I.
91374		Sch.	Mobjack	8	8	43.0	11.8	3.0	4	1874	Somerset County, Md.	Baltimore, Md.
202378		Sch.	Mocking Bird	36	27	70.0	22.4	5.3	3	1905	Salisbury, Md.	Crisfield, Md.
150253	JWDL	Sch.	Mohawk	913	804	255.0	38.0	13.0	12	1882	Boston, Mass.	New York, N. Y.
220344	MBCG	Bk.	Molietta	2,463	2,229	284.0	46.3	22.5	21	1920	Pascagoula, Miss.	Gulfport, Miss.
201603	KTNG	*Sch.	Molino	964	865	193.6	35.0	17.6	4	1904	Noank, Conn.	Philadelphia, Pa.
92817		Sip.	Mollie A.	6	6	40.0	13.6	3.0	4	1897	Hollands Island, Md.	Baltimore, Md.
92972		Sip.	Mollie E.	6	6	41.5	14.0	2.8	4	1899	do.	Crisfield, Md.
91360		Sip.	Mollie E. Leonard	10	9	42.8	15.6	3.0	6	1881	Dorchester County, Md.	Baltimore, Md.
207647		Sch. y.	Mollhou	18	18	46.5	14.0	6.2	1	1910	San Francisco, Cal.	Los Angeles, Cal.
219468	LVHB	Bkn.	Monfalcone	2,418	2,270	282.4	45.8	23.0	22	1919	Orange, Tex.	Gulfport, Miss.
92930	KPBL	*Sch.	Monitor	955	866	193.6	35.0	17.6	4	1899	Noank, Conn.	Philadelphia, Pa.
220274	LWTV	Bkn.	Monitor	2,247	2,102	264.4	46.0	24.0	17	1920	Oakland, Cal.	San Francisco, Cal.
206289	LBSQ	*Sch.	Monocacy	973	904	202.2	40.1	14.4	3	1911	Elkton, Md.	Baltimore, Md.
215219	LHJK	Bk.	MONONGAHELA	2,782	2,540	298.5	43.6	24.5	10	1892	Glasgow, Scotland	Portland, Ore.
215916	LJNT	*Sch.	MONONGAHELA (T)	1,677	1,560	224.4	38.7	21.9	13	1918	Fairfield, Md.	Port Arthur, Tex.
90262		Sip.	Monsoon	8	8	36.8	14.0	3.0	2	1871	Jamesport, N. Y.	Greenville, N. Y.
93062	KQDT	Ywl. y.	Monsoon	18	15	40.7	14.7	4.6	1	1900	Brunswick, Ga.	Norfolk, Va.
213970	LRVD	Sip. y.	Monsoon	22	22	51.0	14.4	8.0	1	1916	Bristol, R. I.	New York, N. Y.
213744	LFQJ	*Sch.	Montauk	1,371	1,257	228.7	40.0	16.0	3	1915	Wilmington, Del.	Baltimore, Md.
201638	KTNS	Bkn.	Montery (T)	1,854	1,694	260.0	39.5	24.0	11	1878	Southampton, Mich.	San Francisco Cal.
312397		Sch.	Monteuma	2,722	2,710	342.0	46.0	21.6	8	1903	West Bay City, Mich.	Duluth, Minn.
90971		Sip.	Monza	9	8	37.0	13.7	2.4	2	1913	Port Royal, S. C.	Beaufort, S. C.
16886	HNGQ	Sch.	Moonlight	198	160	107.9	30.3	9.3	5	1855	Belleville, N. J.	Calais, Me.
91038		Sch.	Moonlight	10	0	64.0	13.8	3.7	6	1877	Somerset County, Md.	Crisfield, Md.
214022		Sip.	Moose	73	73	65.8	25.2	4.2	1	1916	Seattle, Wash.	Seattle, Wash.
18791	HNDS	Sch.	Morning Star	239	201	104.6	25.6	15.1	5	1853	Dartmouth, Mass.	New York, N. Y.
203331		Sch.	Morning Star	121	85	99.0	24.0	11.6	22	1906	Essex, Mass.	Gloucester, Mass.
92475		Sch.	Morning Star	34	32	65.3	18.4	4.3	1	1892	Grays Creek, Md.	Newport News, Va.
92245	KHSQ	Sch.	Morris and Cliff	132	125	84.2	23.5	7.2	3	1890	Rockland, Me.	Rockland, Me.
206818		Sip.	Morrison C.	7	7	38.4	13.8	2.7	5	1908	Thomas, Conn.	Crisfield, Md.
211492	LDCS	*Sch.	Moselem	963	876	195.0	35.0	17.6	4	1913	Noank, Conn.	Philadelphia, Pa.
215217	LHJF	Bk.	MOSELU	3,118	2,911	335.3	46.9	26.6	37	1904	Glasgow, Scotland	Portland, Ore.
209721	LCHW	*Sch.	Mount Hope	1,801	1,584	264.7	44.1	19.6	4	1912	Bath, Md.	Fall River, Mass.
93114		Sch.	Mount Vernon	49	46	64.5	21.4	5.6	4	1901	Elliotts Key, Fla.	New York, N. Y.
17787		Sch.	Mountain View	43	41	61.0	24.2	4.5	1	1867	San Francisco, Cal.	San Francisco, Cal.
92681	KMLQ	Sch.	Muriel	536	483	162.0	36.8	11.8	9	1895	Alameda, Cal.	Do.
92419		*Sch.	Musconetcong	843	804	192.1	35.3	15.3	4	1890	Noank, Conn.	New York, N. Y.
213372	LHNQ	Sip.	MUSCOOTA	2,660	2,503	298.7	45.1	24.3	30	1888	Liverpool, England	San Francisco, Cal.
206812		Sip.	Myrtle	8	8	40.2	14.5	2.9	4	1908	Hudson, Md.	Baltimore, Md.
201304		Sch.	Myrtle Lewis	20	13	50.3	17.8	3.7	5	1904	Biloxi, Miss.	Gulfport, Miss.
200396		Sip.	Myrtle Virginia	6	5	40.0	13.0	2.8	1	1903	Chesconnessex, Va.	Cape Charles, Va.
91454	JWFM	Sip.	Mystery	37	35	59.5	18.3	6.7	4	1882	Jalip, N. Y.	New York, N. Y.
91791		Sip.	Mystery	0	5	30.6	13.0	2.4	1	1885	Tres Palacios, Tex.	Port Lavaca, Tex.
201418	KTFS	Sch.	Mystery	115	73	98.5	23.8	11.2	5	1904	Gloucester, Mass.	San Juan, P. R.
205968		Sip.	Mystery	8	8	36.3	13.9	3.8	1	1908	Beaumont, Tex.	Port Arthur, Tex.
92473		Sch.	Mystic	16	11	56.0	16.1	4.2	5	1892	Orfale, Md.	Crisfield, Md.
			N.									
130484		Sip.	Nadir	8	8	28.6	10.0	6.5	1	1890	Chelsea, Mass.	New Haven, Conn.
218308	LRPK	*Sch.	Nahant	1,289	1,181	226.6	37.0	19.2	5	1919	do.	Baltimore, Md.
130914		Sip.	Nancy C.	11	8	34.8	15.2	3.0	2	1901	Harris Neck, Ga.	Beaufort, S. C.
180605		Sch.	Nancy Hanks	10	6	52.5	14.2	3.2	2	1892	Orfale, Md.	Reedville, Va.

1 Former schooner Electricity.

2 Formerly schooner G. W. Robertson.

3 Formerly Danish sloop Mispah.

4 Formerly st. p. Fenobscot.

5 Formerly German bark Dalbek.

6 Formerly American bark Red Jacket.

7 Formerly sloop-yacht Malea.

8 Formerly British ship Cyproeme.

9 Formerly German bark Kurt.

10 Formerly American bark Dreadnought.

11 Formerly German st. s. Ottawa.

12 Formerly American st. s. Flying Cloud.

MERCHANT SAILING VESSELS OF THE UNITED STATES—Continued.

Official No.	Signal letters.	Rig.	Name of vessel.	Gross tonnage.	Net tonnage.	Length.		Breadth.	Depth.	Crew.	When built.	Where built.	Home port (where permanent document issues).
						Feet.	Feet.						
215129	LHFK	Sch.	Naney Hanks.....	1,162	1,030	204.0	41.0	19.2	9	1917	Thomaston, Me.	New York, N. Y.	
130285		Sip.	Nancy L. Coster.....	14	8	40.0	15.2	4.3	4	1884	Bridgeton, N. J.	Philadelphia, Pa.	
130285		Sch.	Nannie Gertrude.....	31	29	55.1	19.3	5.4	3	1882	Solomons Island, Md.	Baltimore, Md.	
203801	KWRQ	*Sch.	Nanticoke.....	771	735	203.6	35.4	13.0	4	1906	Sharptown, Md.	Do.	
130505	KDHI	Sch.	Nantisco.....	256	231	124.0	27.0	9.0	4	1884	Dennisville, N. J.	New York, N. Y.	
200505		Sip.	Narcislaus.....	8	8	30.1	11.6	4.0	1	1905	Camden, Me.	Bangor, Me.	
130259	KBHN	Bk.	Narwhal.....	523	389	149.5	32.0	17.0	6	1883	San Francisco, Cal.	San Francisco, Pa.	
214308	LGJF	Sch.	Nat L. Gorton.....	225	187	130.8	27.2	12.0	7	1916	Essex, Mass.	Philadelphia, Pa.	
203338		Sip.	Natalie.....	9	8	37.0	14.0	3.3	2	1911	Port Royal, S. C.	Beaufort, S. C.	
130377		Sch.	Natalie Lucius.....	6	6	29.0	12.8	3.2	2	1887	Patchogue, N. Y.	Greenport, N. Y.	
130997		Sch.	Natalie J. Nelson.....	117	78	97.6	24.0	11.8	15	1903	Essex, Mass.	Gloucester, Mass.	
206286		Sip.	Natavo.....	18	18	47.0	16.5	5.5	3	1910	Mayaguez, P. R.	San Juan, P. R.	
130080		Sip.	Nautilus.....	9	9	38.2	14.0	3.6	5	1876	Abeacon, N. J.	Annapolis, Md.	
130586		*Sch.	Nay Aug.....	843	804	192.1	35.3	15.3	3	1890	Noank, Conn.	New York, N. Y.	
130473		Sip. y.	Nebula.....	16	15	35.0	12.2	7.7	2	1885	Boston, Mass.	Boston, Mass.	
220482		Sip.	Necessity.....	13	11	36.8	13.5	3.9	2	1920	St. Hela Island, S. C.	Beaufort, S. C.	
18782	JNSB	Sch.	Nellie.....	142	134	106.0	26.0	7.1	3	1873	Church Creek, Md.	Wilmington, Del.	
130949		Sch.	Nellie.....	9	9	42.6	12.8	2.3	1	1901	Swansboro, N. C.	Beaufort, N. C.	
215683	LJBP	Sch.	Nellie.....	122	101	93.3	25.1	7.5	4	1917	Tampa, Fla.	Philadelphia, Pa.	
130500		Sip.	Nellie C.....	5	5	27.0	12.5	3.8	2	1878	Bluepoint, N. Y.	New York, N. Y.	
18793	JPKD	Soh.	Nellie Eaton.....	118	99	87.5	26.0	8.1	3	1874	Calais, Me.	Machias, Me.	
130480		Sip.	Nellie Florence.....	6	6	44.0	11.5	3.0	1	1890	Smyrna, N. C.	Beaufort, N. C.	
18758	JMBC	Sch.	Nellie Grant.....	139	132	93.8	26.6	9.6	4	1873	Ellsworth, Me.	Ellsworth, Me.	
130431		Sip.	Nellie Hayee.....	6	6	31.2	13.1	3.2	1	1886	Bayport, N. Y.	Patchogue, N. Y.	
218880		Sch.	Nellie Jackson.....	36	25	63.5	20.7	4.7	2	1899	Wicomico, Md.	Baltimore, Md.	
130956		Sch.	Nellie Meta.....	15	11	54.6	15.4	3.3	2	1901	Bon Secour, Ala.	Mobile, Ala.	
209267		Sip.	Nellie Somers.....	8	6	42.0	14.4	3.0	2	1911	Hunting Creek, Va.	Cape Charles, Va.	
130943		Sip.	Nellie White.....	7	7	40.0	14.1	3.5	2	1901	St. Peters, Md.	Annapolis, Md.	
130899		Sch.	Nellie Wood.....	12	12	38.8	13.0	4.1	1	1901	Newell, Wash.	Tacoma, Wash.	
130281		Sip.	Nellie E. Nichols.....	10	9	40.1	14.2	3.4	1	1883	Cambridge, Md.	Reedville, Va.	
209215		Sip.	Nellie L. Byrd.....	22	18	53.6	16.7	4.8	6	1911	Orlole, Md.	Crisfield, Md.	
130533		Sch.	Nellie and Mary.....	21	13	49.3	17.0	4.9	6	1891	Bridgeton, N. J.	Philadelphia, Pa.	
130609		Sch.	Nels Johnson.....	13	12	40.3	16.9	3.4	0	1892	Biloxi, Miss.	Gulfport, Miss.	
17570		Sch.	Neelson Bloom.....	549	521	197.7	31.2	11.3	6	1863	Cleveland, Ohio.	Detroit, Mich.	
130211		Sch.	Neelson C. Holland.....	564	536	187.6	31.8	13.2	6	1881	Marine City, Mich.	Duluth, Minn.	
200847		Sch.	Neelson W. Flak.....	108	101	99.6	22.1	5.6	1	1903	Champlain, N. Y.	Rouses Point, N. Y.	
130325		Sip.	Neona.....	8	5	30.7	12.8	3.6	1	1899	Skidaway Island, Ga.	Savannah, Ga.	
130425		Sip.	Neptune.....	6	6	31.5	14.0	3.0	2	1838	Montgomery, Ga.	Do.	
130794		Sch.	Neptune.....	12	8	45.5	13.7	3.6	2	1898	Smyrna, N. C.	New Bern, N. C.	
203304	KVNF	*Sch.	Neshaminy.....	721	623	177.0	35.0	14.2	3	1906	Noank, Conn.	Philadelphia, Pa.	
205480	KWQS	*Sch.	Nesquehoning.....	971	880	195.6	35.0	17.6	2	1908	do.	New York, N. Y.	
200502		Sip.	Nettle Belle.....	96	8	37.3	14.6	3.3	3	1903	Savage Island, S. C.	Beaufort, S. C.	
130754		Sch.	Nettle B. Greenwell.....	36	36	72.0	19.3	5.3	3	1897	Madison, Md.	Baltimore, Md.	
130344		Sip.	Nettle J. Booth.....	10	9	41.0	14.5	3.5	5	1885	Dorchester County, Md.	Do.	
130269		Sch.	Nettle R. Evans.....	22	21	49.0	18.3	5.1	2	1883	Sharptown, Md.	Crisfield, Md.	
130706		Sch.	Neva Pearl.....	15	15	43.4	16.2	4.5	1	1895	Straits, N. C.	Washington, N. C.	
200573		Sch.	New Design.....	17	10	48.5	18.4	3.9	4	1903	Biloxi, Miss.	Gulfport, Miss.	
130428		Sch.	New Hope.....	7	6	34.6	12.4	2.8	2	1888	do.	Mobile, Ala.	
18408		Sch.	New Jersey.....	27	19	50.2	18.5	4.6	2	1863	Leesburg, N. J.	Crisfield, Md.	
65063		*Sch.	New Jersey.....	1,347	1,177	220.1	37.1	22.8	3	1877	Barrow, England.	New York, N. Y.	
219001	LTDC	*Sch.	Newport.....	1,321	1,193	229.3	37.9	18.8	4	1919	Sandy Point, Me.	Philadelphia, Pa.	
130851		Sch.	New Return.....	15	11	45.3	17.0	3.5	4	1900	De Lisle, Miss.	Morgan City, La.	
127695	KSBV	*Sch.	Newark.....	820	772	203.6	35.5	13.2	1	1902	Bath, Me.	Philadelphia, Pa.	
130930		Sip.	Newport.....	312	275	153.4	31.3	8.3	2	1901	do.	Fall River, Mass.	
211425		Bg. y.	Niagara.....	160	82	114.5	28.5	8.8	10	1813	Erle, Pa.	Erle, Pa.	
130454		Sip.	Nicey A. Brooks.....	10	9	42.2	15.2	3.3	2	1889	Madison, Md.	Crisfield, Md.	
215428	LIPW	Sip. y.	Nimbus.....	16	16	49.2	12.0	6.9	3	1917	City Island, N. Y.	New York, N. Y.	
130891		Sip.	Nina.....	9	7	34.2	12.9	3.4	2	1900	Belvidere, Ga.	Savannah, Ga.	
130841		Sch.	Nina M.....	14	14	48.6	15.0	3.4	1	1899	Beaufort, N. C.	Beaufort, N. C.	
215037	LICK	Sch.	Nissequogue.....	971	859	194.4	39.5	14.7	14	1917	Brunswick, Ga.	New York, N. C.	
130722		Sip.	Nodle North.....	8	8	43.0	14.5	3.5	4	1896	Tilghmans Island, Md.	Baltimore, Md.	
210402		Sch.	Noll M.....	21	14	56.6	17.9	3.9	5	1912	Seymour, Miss.	Gulfport, Miss.	
130681		Sip.	Nona and Alice.....	0	6	39.5	13.2	3.0	3	1894	Fairmount, Md.	Crisfield, Md.	
18602		Sch.	Nonpareil.....	43	41	59.7	21.7	7.7	5	1858	Mystic, Conn.	Key West, Fla.	
130726		Sch.	Nora E. Lawson.....	8	6	50.0	11.8	3.3	5	1896	Monie, Md.	Do.	
200290		Sch.	Noreta L.....	16	11	52.0	17.1	3.2	3	1903	Biloxi, Miss.	New Orleans, La.	
107721	KRMQ	Sch. y.	Norka.....	28	24	59.4	18.9	7.8	4	1902	South Boston, Mass.	New York, N. Y.	
130950		Sch.	Norma.....	36	34	70.5	21.5	5.9	2	1901	Salisbury, Md.	Annapolis, Md.	
213658		Sip.	Norma K.....	30	24	58.7	19.8	5.2	6	1915	Whitehaven, Md.	Crisfield, Md.	
130478		Sch.	Norma R.....	27	26	65.0	18.0	5.3	2	1890	Solomons, Md.	Annapolis, Md.	
220998	MCJL	Sch.	North Bend.....	981	847	204.1	43.0	14.2	10	1921	North Bend, Oreg.	Marshfield, Oreg.	
18006		Sch.	North Carolina.....	96	78	88.0	22.0	6.8	3	1856	Dorchester County, Md.	Baltimore, Md.	
77004	KLDH	*Sch.	North East.....	1,061	1,035	200.0	38.0	17.5	4	1891	Wilmington, Del.	Philadelphia, Pa.	

1 Formerly State of Maryland schooner Nellie Jackson.

2 Formerly schooner Meteor.

3 a British ship Yarkand.

4 Formerly b Russian ship Yarkand.

5 c barge Yarkand.

6 Formerly schooner barge Sandy Point.

7 Formerly schooner Charles K. Nichols.

8 a schooner Nonpareil.

9 Formerly b U. S. Q. M. D. schooner Nonpareil.

10 a schooner yacht Agatha.

11 b schooner yacht Tammany.

12 c schooner yacht Shawmut.

13 Formerly barge Winyah.

14 Rebuilt, 1913.

MERCHANT SAILING VESSELS OF THE UNITED STATES--Continued.

Official No.	Signal letters.	Rig.	Name of vessel.	Gross tonnage.	Net tonnage.	Length.	Breadth.	Depth.	Crew.	When built.	Where built.	Home port (where permanent document issues).
						<i>Feet.</i>	<i>Feet.</i>	<i>Feet.</i>				
203016	KVQT	Sch.	Northland.....	2,047	1,702	242.2	44.1	22.0	11	1906	Rockland, Me.	New York, N. Y.
18409		Sch.	North Star.....	25	16	46.2	18.5	4.8	7	1867	Dorchester, N. J.	Philadelphia, Pa.
18136	HNVQ	Sch.	Northern Light.....	139	116	90.0	20.6	9.0	2	1805	Tremont, Me.	Boston, Mass.
214542	LGMF	Sch.	Northern No. 6.....	1,002	1,426	244.1	41.0	19.7	4	1918	Bath, Me.	Wilmington, Del.
214785	LQSD	*Sch.	Northern No. 7.....	1,631	1,473	245.6	41.2	19.9	5	1917	do.	do.
216318		*Sch.	Northern No. 12.....	970	901	206.0	35.0	14.7	3	1918	Havre de Grace, Md.	Do.
215821	LJHM	*Sch.	Northern No. 14.....	971	913	204.0	35.0	14.6	4	1917	Baltimore, Md.	Do.
216992	LNCV	*Sch.	Northern No. 17.....	961	899	204.6	35.0	14.7	4	1918	Havre de Grace, Md.	Do.
217705	LQOK	*Sch.	Northern No. 18.....	1,047	1,007	226.2	35.1	14.9	3	1919	do.	Do.
216265	LKQM	*Sch.	Northern No. 29.....	1,267	1,200	215.5	40.5	16.3	5	1918	South Jacksonville, Fla.	Do.
216421	LKVB	*Sch.	Northern No. 30.....	1,264	1,198	215.5	40.5	16.3	5	1918	do.	Do.
218703	LSHQ	*Sch.	Northern No. 31.....	1,083	1,021	231.0	35.0	14.9	4	1919	Havre de Grace, Md.	Do.
219756	LWBJ	*Sch.	Northern No. 32.....	1,476	1,405	241.3	40.3	16.8	4	1920	do.	Do.
218663		Sch.	Northern No. 34.....	1,946	1,840	246.7	43.5	23.2	5	1919	do.	Do.
219829		*Sch.	Northern No. 35.....	2,051	1,907	246.2	43.0	24.4	6	1920	Manistee, Mich.	Do.
220821	MBWO	*Sch.	Northern No. 36.....	1,488	1,439	241.3	40.3	18.8	4	1920	Havre de Grace, Md.	Do.
221160	MCQK	*Sch.	Northern No. 41.....	2,233	2,150	267.3	46.0	23.6	5	1921	So. Portland, Me.	Do.
221179	MCQV	*Sch.	Northern No. 43.....	2,215	2,128	267.3	46.3	23.6	6	1921	Baltimore, Md.	Do.
180459		Sch.	Norton.....	104	99	82.2	25.6	6.5	3	1889	York, Me.	Gloucester, Mass.
180749	KLTW	Sch.	Nourmahal.....	115	86	99.0	25.0	9.6	12	1894	Essex, Mass.	New Bedford, Mass.
180775	KNMD	*Sch.	Number Five.....	909	796	192.7	34.7	17.0	5	1898	Bath, Me.	Boston, Mass.
180613	KPBO	*Sch.	Number Fourteen.....	927	807	192.8	35.0	17.4	5	1899	do.	Do.
180617	KPBS	*Sch.	Number Fifteen.....	912	796	192.1	34.8	17.3	5	1899	do.	Do.
180829	KPDQ	*Sch.	Number Seventeen.....	935	813	192.7	35.0	17.4	5	1899	do.	Do.
180834	KPHD	*Sch.	Number Eighteen.....	936	817	186.3	35.1	18.1	5	1899	do.	Do.
180840	KPIB	*Sch.	Number Nineteen.....	932	823	189.0	35.1	18.0	5	1899	do.	Do.
180844	KPLW	*Sch.	Number Twenty.....	940	831	190.3	35.3	18.1	5	1899	do.	Do.
180910	KQRM	*Sch.	Number Twenty-one.....	905	773	196.0	34.3	17.5	5	1901	Baltimore, Md.	Do.
3732	KPDS	*Sch.	Number Twenty-three.....	1,035	929	207.0	35.2	18.4	4	1899	Bath, Me.	Do.
203469	KVPH	*Sch.	NUMBER TWENTY-FOUR.....	1,566	1,520	227.0	38.1	19.8	6	1906	Camden, N. J.	Do.
203545	KVPT	*Sch.	NUMBER TWENTY-FIVE.....	1,566	1,520	227.0	38.1	19.6	6	1906	do.	Do.
180621		*Sch.	Nymph.....	14	10	44.7	16.2	3.6	3	1890	Biloxi, Miss.	New Orleans, La.
180664		Sip.	Nymphea.....	7	7	28.2	10.4	5.9	2	1891	Bremen, Me.	Gloucester, Mass.
O.												
126152		Sch.	O. N. Bennett.....	104	92	88.8	24.0	6.6	4	1883	Cambridge, Md.	Crisfield, Md.
155308	KNFO	*Sch.	Oak Hill.....	910	843	194.4	34.8	17.6	4	1897	Noank, Conn.	Philadelphia, Pa.
19065	HPKV	Sch.	Oakes Ames.....	254	209	118.0	30.8	7.0	5	1882	do.	Portland, Me.
19960		Sch.	Oakland.....	57	45	55.1	21.6	7.0	4	1872	St. Michaels, Md.	Annapolis, Md.
156444	KRTM	Sch.	Oakland.....	418	383	148.0	35.6	9.5	7	1902	San Francisco, Cal.	San Francisco, Cal.
155397	KQNR	Sch.	Oakley O. Curtis.....	2,374	2,000	265.0	46.2	22.9	13	1901	Bath, Me.	New York, N. Y.
19410	JPMG	*Sch.	Occidental.....	1,532	1,424	210.6	39.8	24.7	3	1874	Bath, Me.	Boston, Mass.
209010		Sch.	Ocean Queen.....	23	15	52.2	18.2	3.7	4	1911	Biloxi, Miss.	Gulfport, Miss.
155157	KGCS	Sch.	Oceania Vance.....	445	394	148.5	36.1	11.3	7	1888	Port Blakely, Wash.	Los Angeles, Cal.
155309		Sip.	Oceanic.....	6	6	37.4	13.3	3.0	2	1897	Fairmount, Md.	Crisfield, Md.
155311		Sch.	Oceanic.....	6	6	45.6	14.4	3.1	3	1897	Applegarth, Md.	Do.
217556	LPTK	*Sch.	Octoraro.....	807	734	179.2	34.7	15.9	6	1919	Baltimore, Md.	Philadelphia, Pa.
19380	JMFR	Sch.	Odel.....	141	134	97.2	26.2	7.5	4	1873	Bowdoinham, Me.	Boston, Mass.
155371	KPND	*Sch.	Ohio.....	1,629	1,500	237.5	45.4	20.1	4	1899	Bath, Me.	Do.
202592		Sch.	Ohio.....	27	17	50.2	19.2	4.1	5	1905	De Lisle, Miss.	New Orleans, La.
216378	LKSQ	*Sch.	Omio (T).....	1,677	1,560	224.4	38.7	21.9	10	1918	Fairfield, Md.	Port Arthur, Tex.
155386		Sch.	Ola D.....	19	14	49.5	16.1	3.5	4	1899	Biloxi, Miss.	New Orleans, La.
19350	JLKN	*Sch.	OLD DOMINION.....	1,802	1,727	255.5	42.5	20.9	...	1872	Wilmington, Del.	New York, N. Y.
155458		Sch.	Oleander.....	36	23	63.8	23.4	3.7	3	1903	De Lisle, Miss.	Gulfport, Miss.
200796	KTBF	*Sch.	Oley.....	1,780	1,672	256.0	43.0	20.0	6	1904	Noank, Conn.	Philadelphia, Pa.
211451		Sch.	Olive.....	10	10	33.8	15.1	2.6	1	1913	Palacios, Tex.	Port Lavaca, Tex.
155292		Sip.	Olive.....	5	5	33.0	12.8	3.0	2	1894	Crisfield, Md.	Crisfield, Md.
217180		*Sch.	Olive.....	436	422	184.6	23.9	11.2	2	1912	Pocomoke City, Md.	Philadelphia, Pa.
19396		Sch.	Olive Branch.....	9	6	39.6	13.4	3.5	2	1873	Messongo, Va.	Alexandria, Va.
155334		Sip.	Olive M.....	5	5	37.8	11.7	2.7	4	1896	Oriole, Md.	Crisfield, Md.
155267		Sip.	Olive Mulford.....	12	7	34.0	13.7	3.8	3	1894	Bridgeton, N. J.	Philadelphia, Pa.
155101		Sch.	Olive V. Smith.....	9	8	47.0	12.7	3.4	1	1884	Somerset County, Md.	Crisfield, Md.
155391		Sip.	Olive.....	5	5	36.4	12.3	2.8	1	1900	Crisfield, Md.	Elizabeth City, N. C.
155082		Sch.	Oliver Gertrude.....	17	17	54.0	16.4	4.3	2	1883	do.	Baltimore, Md.
75829		Sch.	Oliver P. Godd.....	23	13	49.5	16.9	5.0	6	1872	City Island, N. Y.	Philadelphia, Pa.
155230		Sch.	Olivette.....	33	31	58.8	16.0	6.6	3	1892	Valkaria, Fla.	Key West, Fla.
155482		Sch.	Olivette.....	22	13	54.0	18.1	3.9	4	1902	Biloxi, Miss.	Gulfport, Miss.
19317		Sch.	Olvia.....	14	13	49.7	17.8	4.0	2	1870	Wolf River, Miss.	Do.
155264		Sch.	Orle.....	7	7	42.0	11.8	2.7	1	1894	Moreshead City, N. C.	Beaufort, N. C.
200960		Sch.	Ollie Ford.....	25	15	57.6	19.0	4.3	2	1903	Scranon, Miss.	New Orleans, La.
155367		Sch.	Olympia.....	14	14	48.8	15.2	3.4	1	1899	Smyrna, N. C.	Beaufort, N. C.
155228	KLHM	Bk.	Olympic.....	1,469	1,353	224.4	42.1	21.3	12	1892	Bath, Me.	San Francisco, Cal.
155406		Sip.	Omaha.....	8	8	30.7	11.8	5.4	2	1901	Bremen, Me.	Portsmouth, N. H.

1 Formerly schooner-barge Black, Sheridan, Wilson Co., N. C.
 2 Formerly schooner Carrie and Belle.

3 Formerly Schooner Old Dominion.
 4 U. S. S. Old Dominion.

MERCHANT SAILING VESSELS OF THE UNITED STATES—Continued.

Official No.	Signal letters.	Rig.	Name of vessel.	Gross tonnage.	Net tonnage.	Length.	Breadth.	Depth.	Crew.	When built.	Where built.	Home port (where permanent document issues).
						Feet.	Feet.	Feet.				
213577		Slp.	Omaha	7	7	40.5	15.0	8.7	3	1915	Mayaguez, P. R.	San Juan, P. R.
155262	KMCH	Sch.	Omaha	684	532	163.2	39.3	13.5	8	1894	North Bend, Ore.	San Francisco, Cal.
202527		Slp.	Omar J. Croswell	9	7	44.6	14.9	8.3	2	1905	Oriole, Md.	Annapolis, Md.
200408		*Sch.	Onelda	20	13	49.6	17.1	4.2	4	1903	Biloxi, Miss.	New Orleans, La.
214713		Sch.	Onerome	25	25	49.2	17.4	6.4	2	1917	Mayaguez, P. R.	San Juan, P. R.
211387	LDBT	*Sch.	Ontelaunee	739	642	177.6	35.0	14.5	3	1913	Noank, Conn.	Philadelphia, Pa.
213077		Sch.	Opal B	10	10	33.5	14.1	3.0	2	1914	Palacios, Tex.	Port Lavaca, Tex.
19044		Sch.	Ophella	53	50	67.0	23.6	5.7	2	1863	Cold Spring, N. Y.	New York, N. Y.
18813		Sch.	Orbit	30	22	57.7	19.5	5.3	6	1845	Dorchester County, Md.	Annapolis, Md.
155332		Slp.	Oregon	10	10	43.0	13.9	3.2	4	1898	Hudson, Md.	Baltimore, Md.
155337		Sch.	Oregon	11	9	45.0	12.3	3.0	1	1898	Beaufort, N. C.	Beaufort, N. C.
155426		Slp.	Oregon	8	7	40.0	14.0	3.4	1	1901	Hopkins, Va.	Cape Charles, Va.
212496		Sch.	Oregon	7	5	31.0	13.4	3.1	2	1914	Biloxi, Miss.	Gulfpport, Miss.
220032	LWVK	Sch.	Oregon Fir	2,526	2,350	267.0	49.6	25.2	1920	Portland, Ore.	Portland, Ore.
220005	LWVR	Sch.	Oregon Pine	2,526	2,350	267.0	49.6	25.2	1920	do.	do.
220991		Sch.	Oretha F. Spinney	134	87	107.2	24.0	11.3	21	1921	Essex, Mass.	Gloucester, Mass.
19418	JQCH	Bk.	Oriental	1,688	1,550	220.1	42.2	24.9	17	1874	Bath, Me.	San Francisco, Cal.
215216	LHJD	Bk.	Oriole	1,152	1,056	219.8	35.1	21.3	14	1881	Sunderland, England	New York, N. Y.
205601		Slp.	Orizonte	7	7	32.1	13.0	6.3	3	1908	Ponce, P. R.	San Juan, P. R.
155427	KRFP	Sch.	Orlando V. Wooten	677	573	167.2	36.2	13.6	8	1901	Bath, Me.	New York, N. Y.
201688	KTPN	Sch.	Orleans	751	605	180.0	38.0	13.9	7	1905	do.	Boston, Mass.
206651		Sch.	Orlo	19	19	53.0	12.9	8.8	2	1909	Marysville, Wash.	Seattle, Wash.
219120	LTKC	*Sch.	Ormond	1,313	1,212	223.1	37.0	19.3	5	1919	Jacksonville, Fla.	Baltimore, Md.
155289		Slp.	Osbon	7	5	34.0	12.6	3.0	1	1896	Kitty Hawk, N. C.	Elizabeth City, N. C.
205242		Sch.	Oscar	54	49	79.0	21.4	4.6	3	1908	Washington, D. C.	Washington, D. C.
155235	KLMN	Sch.	Oscar G	230	198	128.3	29.2	10.0	7	1892	Soranton, Miss.	Mobile, Ala.
155108		Sch.	Oscar and Hattie	85	81	79.2	23.3	8.5	5	1884	Essex, Mass.	Seattle, Wash.
155432		Sch.	Osceola	60	27	71.6	19.8	8.1	9	1901	Milton, Fla.	Penacola, Fla.
215952	LJPQ	*Sch.	Osceola	1,621	1,472	245.9	41.2	20.1	4	1918	Bath, Me.	Philadelphia, Pa.
19439		Sch. y.	Osprey	27	27	51.8	17.6	5.4	1	1875	Noank, Conn.	New York, N. Y.
155423		Sch.	Otis Hubbard	23	23	59.8	19.6	4.4	2	1901	Elliott, Md.	Crisfield, Md.
19185	JBVP	Sch. y.	Otronto	105	99	79.7	23.3	8.3	3	1839	Surry, Me.	Boston, Mass.
210799		Sch.	Ottilee	21	18	54.4	17.1	4.8	2	1912	Bishops Head, Md.	Crisfield, Md.
155237	KLJQ	Sch.	Ottillie Fjord	261	247	130.0	31.6	9.6	6	1892	Fairhaven, Cal.	San Francisco, Cal.
19437		Sch.	Ott Son	720	664	182.1	35.1	13.0	7	1875	Black River, Ohio	Milwaukee, Wis.
155435		*Sch.	Ox	12	6	40.7	13.4	2.9	2	1902	Ocean Springs, Miss.	Gulfpport, Miss.
200353		Sch.	Oxalls	25	16	52.7	18.5	4.6	4	1903	Biloxi, Miss.	do.
155171		Sch.	Oystermen	51	49	71.2	20.6	6.1	3	1889	St. Michaels, Md.	Annapolis, Md.
P.												
20492		Sch.	P. F. Leach	50	37	69.5	21.7	6.0	4	1873	Baltimore, Md.	Baltimore, Md.
3726		Slp.	P. H. Tawes	10	10	44.0	15.1	3.6	3	1897	Wittman, Md.	Annapolis, Md.
150509		*Sip.	P. M. Bowie	8	8	35.9	12.7	2.5	2	1890	Matagorda, Tex.	Port Lavaca, Tex.
4705		Sip.	P. R. R. 200	56	53	72.8	22.7	6.4	1	1839	New Bedford, Mass.	New York, N. Y.
150552	KJVM	Bk.	Pactolus	1,673	1,564	223.7	41.2	24.0	18	1891	Bath, Me.	San Francisco, Cal.
150763		Sip.	Page and Donald	7	7	40.3	14.0	3.0	2	1897	Holland Island, Md.	Crisfield, Md.
150056	JRPL	Sch.	Palmyra	1,299	1,251	197.9	38.8	24.2	6	1865	Bath, Me.	Tacoma, Wash.
213972	LFVH	Sip. y.	Pampero	22	22	51.0	14.5	8.6	3	1916	Bristol, R. I.	New York, N. Y.
206800		Sch.	Panormites	18	14	48.7	16.0	4.5	8	1909	Tarpon Springs, Fla.	Tampa, Fla.
150545		Ywl. y.	Papoose	15	14	44.0	12.6	9.6	3	1888	South Boston, Mass.	Oswego, N. Y.
150721	KMSC	*Sch.	Passale	875	791	192.0	34.7	16.4	3	1896	Noank, Conn.	New York, N. Y.
218021	LRBT	Sch.	Pat Harrison	1,145	1,032	193.0	41.0	19.8	10	1919	Biloxi, Miss.	Mobile, Ala.
206424		Sip.	Patria	19	19	47.0	17.3	5.4	4	1902	Mayaguez, P. R.	San Juan, P. R.
219381		Sip.	Patria	6	6	26.0	10.9	4.3	3	1917	Rincon, P. R.	do.
219975		Sch.	Patria	30	29	48.0	16.0	6.7	3	1919	Mayaguez, P. R.	do.
150601		Sch.	Patrick F. Prendergast	26	17	61.0	16.8	4.9	2	1892	St. Michaels, Md.	Baltimore, Md.
200756		Sch.	Paul	6	5	42.2	11.2	3.3	1	1904	Rook Hall, Md.	do.
150407		Sch.	Paul Jones	9	5	50.1	13.1	3.5	2	1887	Somerset County, Md.	Annapolis, Md.
216809	LMQJ	Sch.	Paul E. Thurlow	1,590	1,453	230.0	41.8	23.3	11	1918	Rockland, Me.	Boston, Mass.
150657		Sip.	Pauline	7	7	43.0	11.5	2.5	1	1894	Cape Banks, N. C.	Beaufort, N. C.
150926		Sip.	Pauline	8	8	41.9	16.0	3.5	4	1901	Crisfield, Md.	Crisfield, Md.
213973	LFVJ	Sip. y.	Pauline	22	22	51.0	14.4	8.6	2	1916	Bristol, R. I.	New York, N. Y.
216096	LJVT	Sch.	Pauline M. Cummins	456	425	149.4	35.8	12.6	7	1916	Advocate Harbor, N. S.	Wilmington, Del.
201620		Sch.	Pawnee	20	13	50.3	19.4	3.7	5	1904	Handsboro, Miss.	Mobile, Ala.
150832	KPJH	*Sch.	Paxinos	954	865	193.6	35.0	17.6	4	1899	Noank, Conn.	Philadelphia, Pa.
150845	KPMT	*Sch.	Paxtang	954	865	193.6	35.0	17.6	4	1899	do.	do.
150290		Sip.	Pearl	10	10	34.6	14.0	4.6	1	1883	do.	New Haven, Conn.
150391		Sip.	Pearl	10	6	42.3	14.5	3.4	6	1885	Madison, Md.	Wilmington, Del.
150791		Sip.	Pearl	5	5	27.8	11.9	2.9	1	1885	Patchogue, N. Y.	Greenport, N. Y.
205801		Sch.	Pearl	27	18	58.4	19.6	3.9	4	1908	De Lisle, Miss.	Gulfpport, Miss.

¹ Formerly (a) Uruguayan bark Edith Wolden.
 (b) American bark Edith Wolden.

² Formerly sloop Bena.
³ Formerly sloop Cornelia.

⁴ Formerly British schooner Cumberland County.

MERCHANT SAILING VESSELS OF THE UNITED STATES—Continued.

Official No.	Signal letters.	Rig.	Name of vessel.	Gross tonnage.	Net tonnage.	Length.	Breadth.	Depth.	Crew.	When built.	Where built.	Home port (where permanent document issued).
145374		Sch.	Pearl Cullen.....	40	26	22.9	4.8	3	1884	Marcus Hook, Pa.	Perth Amboy, N. J.	
20390		Slp.	Pearla And Lella.....	10	6	37.5	14.5	4.0	2	1871	Chester, Pa.	Philadelphia, Pa.
150034		Sch.	Pedro Varela (whaling).....	89	85	83.6	23.0	8.7	16	1853	Somerset, Mass.	New Bedford, Mass.
150187	JTGH	Sch.	Peerless.....	244	232	127.0	33.0	9.9	6	1878	Gardiner, Oreg.	San Francisco, Cal.
150321		Sch.	Peerless.....	19	18	42.6	15.8	4.6	6	1884	Marco, Fla.	Tampa, Fla.
151000	KSLT	Slp. y.	Pellegrina.....	19	17	47.1	13.1	6.4	1	1903	Boston, Mass.	New York, N. Y.
211681	LDGM	*Sch.	Penn.....	1,849	1,708	284.8	44.1	20.1	3	1913	Bath, Me.	Philadelphia, Pa.
215480	LHRK	*Sch.	Pennington.....	967	894	196.3	34.6	18.3	6	1917	Baltimore, Md.	Do.
211123	LCVH	*Sch.	Penny pack.....	739	642	177.6	35.0	14.5	3	1913	Noank, Conn.	Do.
219710		Sch.	Pennsylvania.....	82	82	88.0	24.6	9.2	0	1920	Mayaguez, P. R.	San Juan, P. R.
20468		Sch.	Penokee.....	332	293	139.2	26.3	11.2	1	1872	Milwaukee, Wis.	Boston, Mass.
19683		Sch.	Pensacola.....	24	23	52.0	18.6	6.4	3	1882	Somerset County, Md.	Alexandria, Va.
204594		Slp.	Pepto.....	8	8	40.5	13.9	3.7	4	1907	Mayaguez, P. R.	San Juan, P. R.
218474		Slp.	Pepto.....	10	10	39.3	12.1	4.2	2	1919	do.	Do.
180580		*Sch.	Pequest.....	843	804	192.1	35.3	15.3	3	1891	Noank, Conn.	New York, N. Y.
24449	HSBD	*Sch.	Pequot.....	705	682	220.2	35.7	14.3	4	1884	New York, N. Y.	New London, Conn.
150016		Slp.	Perry E. Shores.....	7	7	45.0	15.4	3.4	4	1901	Deal Island, Md.	Washington, N. C.
200472		Slp.	Perry R. Chase.....	7	7	39.0	13.0	3.6	1	1903	Crisfield, Md.	Newport News, Va.
214658	LOPM	Sch.	Perry R. Pyne 2nd.....	1,341	1,267	233.4	39.7	18.9	15	1916	Camden, Me.	New York, N. Y.
218723		Sch.	Perfection.....	27	17	57.7	18.6	4.1	5	1918	Seymour, Miss.	Gulport, Miss.
150857	KRTB	Sch.	Perry Setzer.....	1,392	1,268	216.8	42.0	17.8	12	1902	Bridgeport, Conn.	New York, N. Y.
150474		Sch.	Peshtigo.....	633	573	201.0	34.4	12.0	6	1889	Milwaukee, Wis.	Duluth, Minn.
150897		Sch.	Petra.....	40	38	66.0	18.0	7.0	4	1850	do.	San Juan, P. R.
150865		Slp. y.	Petrol.....	19	19	48.0	13.4	8.2	3	1899	Marblehead, Mass.	Filsworth, Me.
150980		Sch.	Petrol.....	5	5	35.0	10.2	2.5	2	1903	Wit, N. C.	New Bern, N. C.
150075		Sch.	Phillip Kirkwood.....	42	28	69.5	23.3	5.2	6	1876	Onancock, Va.	Crisfield, Md.
150184		Sch.	Phillip Mehrhof.....	56	53	70.0	25.3	5.0	2	1879	Nyack, N. Y.	Perth Amboy, N. J.
150960		Sch.	Phillip P. Manta.....	70	43	81.0	22.0	9.0	16	1902	Rose, Mass.	Provincetown, Mass.
150837	KPLN	Sch.	Phillip Pine.....	523	491	162.5	36.8	12.2	8	1899	Alameda, Cal.	San Francisco, Cal.
200196	KAPT	Sch.	Phillips M. Brooks.....	243	243	132.5	28.2	10.1	6	1903	Madison, Md.	Crisfield, Md.
150920	KNOV	Sch.	Philomena.....	20	12	55.1	18.8	3.7	2	1901	Do Lalo, Miss.	Gulport, Miss.
220888	MCJB	Sch.	Phoebe Crosby.....	1,048	950	198.2	38.1	18.9	7	1921	Richmond, Me.	New York, N. Y.
150795		*Sch.	Phoenix.....	901	838	194.0	35.0	17.6	3	1898	Noank, Conn.	Philadelphia, Pa.
214473		Bk.	Phyllis.....	2,246	2,115	278.1	41.9	24.5	22	1886	Glasgow, Scotland	New York, N. Y.
219900	LWVN	Bkn.	Phyllis Comyn.....	2,266	2,129	266.5	46.0	24.1	4	1920	Rolph, Cal.	San Francisco, Cal.
210701	LCRG	*Sch.	Pickering.....	739	642	177.6	35.0	14.5	3	1912	Noank, Conn.	Philadelphia, Pa.
210796		Slp.	Pierce.....	8	7	38.3	13.2	3.4	2	1912	Port Royal, S. C.	Beaufort, S. C.
207469		Slp.	Pierce and Hartung.....	16	9	44.6	16.0	3.1	1	1910	Randolph, Me.	Boothbay, Me.
150605		Slp.	Pilot Boy.....	8	7	29.0	11.3	5.3	1	1892	Bremen, Me.	Rockland, Me.
150469		Sch.	Pinole.....	81	77	72.0	25.4	6.6	3	1889	Bentley, Cal.	San Diego, Cal.
150680		Sch.	Pirate.....	32	26	61.8	18.0	4.7	3	1902	Baltimore, Md.	Baltimore, Md.
150422		Sch.	Pitt Sing.....	9	9	34.0	11.0	5.2	2	1897	San Francisco, Cal.	Unalakpa, Alaska.
203167	KVLP	*Sch.	Pittston.....	466	440	180.0	30.0	14.0	2	1906	Sharptown, Md.	New York, N. Y.
19822		Sch.	Plan.....	25	24	53.6	17.8	5.5	1	1855	Accomac County, Va.	Baltimore, Md.
150374	KDLP	Sch.	Planter.....	524	498	188.7	37.5	13.8	8	1886	Port Ludlow, Wash.	Mobil, Ala.
211140	LCVM	Slp. y.	Pleione.....	33	25	57.0	14.5	9.2	5	1913	Bristol, R. I.	New York, N. Y.
180638		Sch.	Pluck.....	6	6	43.0	12.0	2.5	2	1893	Tilghmans Island, Md.	Baltimore, Md.
150984		Slp.	Pluma.....	6	6	29.8	10.2	4.8	2	1901	Culebra, P. R.	San Juan, P. R.
180786		Sch.	Plunger.....	6	6	43.4	13.8	2.6	4	1897	Hoopersville, Md.	Crisfield, Md.
150231		Slp.	Pocahontas.....	49	46	64.0	21.2	7.0	3	1881	Rye, N. Y.	Newport, R. I.
211568		Sch.	Pocahontas.....	37	37	60.0	18.0	7.6	4	1913	Mayaguez, P. R.	San Juan, P. R.
202355		*Sch.	Pocono.....	696	628	155.0	34.5	10.0	3	1905	Newburgh, N. Y.	New York, N. Y.
202810	KVFP	*Sch.	Poconson.....	721	623	177.0	35.0	14.2	4	1906	Noank, Conn.	Philadelphia, Pa.
150378		Sch.	Pohatcong.....	843	804	192.1	35.3	15.3	3	1890	do.	New York, N. Y.
150611		Sch.	Port Admiral.....	38	36	60.0	20.2	5.3	1	1892	Port Townsend, Wash.	Ketchikan, Alaska.
167794	MCQF	*Sch.	Portland.....	2,129	2,049	267.3	46.0	23.6	5	1919	Quantico, Va.	Philadelphia, Pa.
211309		Sch.	Portvenn.....	10	10	40.0	14.0	3.8	3	1913	Rincon, P. R.	San Juan, P. R.
206375	KWRF	*Sch.	Potomac.....	823	772	203.4	35.0	13.6	3	1908	Elkton, Md.	Baltimore, Md.
215678	LJCB	*Sch.	Pottstown.....	974	901	194.5	34.6	18.3	6	1917	Baltimore, Md.	Philadelphia, Pa.
150000	JQMF	*Sch.	Pottsville.....	1,283	1,204	248.4	37.1	18.3	18	1874	Philadelphia, Pa.	Boston, Mass.
200817		Slp.	Poughkeepsie.....	11	7	31.6	15.0	3.1	3	1903	Shipyard, Ga.	Beaufort, S. C.
150843	Sch. y.	Sch.	Poquessing.....	33	33	55.4	18.2	5.6	1	1899	Atlantic City, N. J.	Patchogue, N. Y.
19738		Sch.	President Fillmore.....	12	12	39.4	12.7	3.8	8			Key West, Fla.
80189		Sch.	President A. Johnson.....	70	55	79.2	23.7	6.0	4	1866	Dorchester County, Md.	Baltimore, Md.
150879	KMGC	*Sch.	Freston.....	855	823	192.0	34.7	16.0	3	1894	Noank, Conn.	Philadelphia, Pa.
150974		Sch.	Freston Lewis.....	26	26	69.0	20.6	5.7	3	1902	Inverness, Md.	Baltimore, Md.
150807		Slp.	Princess.....	24	23	55.0	17.5	4.3	3	1883	Bristol, Me.	Rockland, Me.
213604	LFNT	Bkn.	FRAN VALDEMAR.....	1,388	1,227	226.1	37.3	21.5	13	1892	Elsinore, Denmark	San Francisco, Cal.
75187		Sch.	Frisilla.....	73	70	89.0	23.0	5.5	4	1868	Barkers Landing, Del.	Wilmington, Del.
180426		Slp.	Frisilla.....	10	10	34.2	14.0	4.2	1	1888	Patchogue, N. Y.	Bridgeport, Conn.

- 1 Formerly schooner Thomas J. Clayton.
 2 Formerly U. S. R. C. schooner James Campbell.
 3 Formerly Spanish schooner Petra.
 4 Formerly Chilean bark Australia.
 5 Formerly schooner-barge Annapolis.

- 6 Formerly sloop-yacht Peerless.
 7 Formerly schooner Julia Estrella.
 8 Formerly (a Danish bark, Prins Valdemar.
 9 Formerly (b Mexican schooner, Prins Valdemar.
 10 Formerly schooner John B. Connor.

MERCHANT SAILING VESSELS OF THE UNITED STATES—Continued.

Official No.	Signal letters.	Rtg.	Name of vessel.	Gross tonnage.	Net tonnage.	Length.	Breadth.	Depth.	Crew.	When built.	Where built.	Home port (where permanent document issued).
						Feet.	Feet.	Feet.				
201428		Sch.	Priscilla	7	7	38.6	11.4	2.4	1	1904	Beaufort, N. C.	Beaufort, N. C.
217065	LNHM	Sch.	Priscilla Alden	404	340	142.8	33.4	12.6	6	1918	East Boothbay, Me.	Boston, Mass.
150658		Sch.	Privateer	21	19	45.0	15.4	2.9	4	1893	Cocoa, Fla.	Key West, Fla.
150049		Sch.	Prize	28	18	54.0	18.0	5.0	6	1875	Bridgeton, N. J.	Philadelphia, Pa.
150599	KLJR	Sch.	Prosper	241	229	128.0	32.6	8.0	11	1892	Perambakers Mill, Ore.	San Francisco, Cal.
215749	LJFH	*Sch.	Providence	1,371	1,257	228.7	40.0	18.0	2	1917	Wilmington, Del.	Baltimore, Md.
150950		Sch.	Providencia	16	15	45.0	10.8	5.8	3	1896	Rio Grande, P. R.	San Juan, P. R.
215526		Sch.	Providencia	25	25	57.7	18.3	6.3	5	1917	Mayaguez, P. R.	Do.
150973	KSDJ	Bkn.	Puako	1,084	1,011	221.0	42.0	17.0	13	1902	Oakland, Cal.	San Francisco, Cal.
162424		*Sch.	PURE OIL COMPANY NO. 3.	754	743	172.4	34.2	13.2	5	1905	Wilmington, Del.	Philadelphia, Pa.
150547		Sip.	Puritan	7	7	27.3	13.6	3.6	1	1890	Red Bank, N. J.	Perth Amboy, N. J.
215687	IJCH	Sch.	Purnell T. White	751	688	184.6	37.5	14.0	7	1917	Sharptown, Md.	Crisfield, Md.
Q.												
20613		Sip.	Queen Clipper	7	6	30.6	11.4	3.3	2	1896	Savannah, Ga.	Savannah, Ga.
207589	LBNQ	Sch. y.	* Queen Mab	63	49	62.8	17.8	11.4	6	1910	Bristol, R. I.	Boston, Mass.
20580		Sch.	Queen of the Ocean	9	7	48.8	13.0	3.0	1	1872	Somerset County, Md.	Annapolis, Md.
20589		Sch.	Quick Time	43	41	65.0	22.0	6.5	3	1883	Pocomoke City, Md.	Baltimore, Md.
205778		Sip.	Quick Time	5	5	39.5	12.2	2.8	3	1907	Deepcreek, Va.	Crisfield, Md.
20585		Sch.	Qui Vive	9	9	54.0	15.6	3.6	4	1881	Solomons, Md.	Baltimore, Md.
204961		Sip.	Quock See Wo.	30	15	59.5	16.0	5.6	2	1908	San Francisco, Cal.	San Francisco, Cal.
20638		Sch.	Quo Vadis	8	8	35.2	13.9	4.0	4	1902	Cedar Keys, Fla.	Key West, Fla.
R.												
110532		Sch.	R. Bottsford	499	474	167.1	32.9	10.3	7	1882	Lorain, Ohio	Cleveland, Ohio.
110530		Sch.	R. A. Dodson	22	15	54.0	16.5	4.7	2	1882	St. Michaels, Md.	Baltimore, Md.
209239		Sip.	R. A. Meredith	10	7	39.2	13.8	3.9	5	1911	Rumbley, Md.	Crisfield, Md.
111134		Sch.	R. B. Haynie	31	22	64.6	19.1	5.0	2	1896	Solomons, Md.	Baltimore, Md.
110178		Sch.	R. B. Spedden	84	80	85.6	24.0	6.3	3	1874	Dorchester County, Md.	Do.
211878		Sip.	R. E. Lee	5	5	24.6	10.6	2.8	1	1913	Key West, Fla.	Key West, Fla.
110551		Sch.	R. E. Powell	68	49	83.8	22.9	6.3	4	1882	Whites Landing, Md.	Key West, Fla.
110722		Sch.	R. G. Cleveland	20	19	48.6	17.2	4.6	2	1887	Baltimore, Md.	Annapolis, Md.
110961		Sch.	R. H. Daugherty	18	12	59.5	17.5	4.4	2	1891	Madison, Md.	Crisfield, Md.
111432		Sip.	R. J. Allen	12	12	46.0	15.8	4.6	6	1902	Oriole, Md.	Do.
111127		Sip.	R. L. Miles	8	5	39.9	13.1	3.3	4	1896	do.	Do.
218894	LSTM	Sch.	R. R. Govin	872	779	186.5	37.0	17.6	8	1919	Linoleumville, N. Y.	New York, N. Y.
110629		Sch.	R. V. Lane	38	26	65.5	20.2	5.0	2	1884	Queens Creek, Va.	Newport News, Va.
203687	KVRN	*Sch.	R. W. Macdonald	630	590	199.0	32.1	11.7	2	1906	Elkton, Md.	Wilmington, Del.
218082		Sch.	Rachel	523	457	147.6	34.4	14.6	7	1919	Moss Point, Miss.	Mobile, Ala.
111199	KNQP	*Sch.	Rachel W. Stevens	1,211	1,032	195.5	40.4	18.4	9	1893	Bath, Mo.	New York, N. Y.
210570	LCPD	*Sch.	Rahn	932	794	194.5	34.4	17.5	3	1912	do.	Do.
110060		Sch.	Railroad	36	35	53.9	19.5	6.3	1	1872	Castine, Me.	Portland, Me.
111256		*Sch.	Rainbow	10	6	35.0	14.2	3.1	3	1899	De Lisle, Miss.	Gulfport, Miss.
213226		Sip.	Rainbow	5	5	26.1	12.0	3.5	1	1904	Port Republic, N. J.	Tuckerton, N. J.
110776		Sch.	Ralph J. Long	90	85	87.0	27.4	5.7	5	1888	Bandon, Ore.	Port Townsend, Wash.
110350		Sch.	Ralph K. Grant	47	45	60.5	20.1	6.2	2	1878	Ellsworth, Me.	Machias, Me.
202490		Sip.	Ralph T. Webster	10	8	47.7	15.3	3.5	5	1905	Oriole, Md.	Crisfield, Md.
110982		Sip.	Ramona	6	6	31.0	10.3	4.5	2	1892	Sedgwick, Me.	Belfast, Me.
218601	LSDF	Sch.	Ramos	1,203	1,145	227.2	37.5	18.7	4	1919	Morgan City, La.	Baltimore, Md.
111389		Sch.	Ramsay Bros	14	9	46.0	16.7	3.4	2	1901	Ocean Springs, Miss.	Gulfport, Miss.
111210	KNWL	*Sch.	Randolph	567	499	175.0	34.6	11.7	2	1899	Noank, Conn.	Fall River, Mass.
111331	LBDG	Sip. y.	Ranger	17	15	44.8	12.3	6.5	3	1901	Boston, Mass.	Boston, Mass.
202509		Sip.	Rasa Augusta	10	8	47.6	15.3	3.5	5	1905	St. Peters, Md.	Crisfield, Md.
215005	LHBP	Sch.	Rassapeague	971	859	194.4	39.5	14.7	14	1917	Brunswick, Ga.	New York, N. Y.
110206		Sch.	Ray R. Nieuwkerk	23	20	68.8	19.0	6.0	9	1873	Bridgeton, N. J.	Philadelphia, Pa.
110593		Sch.	Raymond	28	27	62.0	18.0	6.0	4	1883	St. Michaels, Md.	Redville, Va.
111248		Sip.	Raymond C.	5	5	36.5	12.6	2.8	2	1899	Oriole, Md.	Baltimore, Md.
111375		Sip.	Raymond S.	6	6	40.8	13.5	2.4	3	1901	Tilghmans Island, Md.	Do.
110156	JNWR	*Sch.	Reading	1,283	1,203	248.4	37.1	18.3	3	1874	Philadelphia, Pa.	Philadelphia, Pa.
21022		Sch.	Rebecca	21	20	47.7	17.0	6.2	2	1865	Somerset County, Md.	Baltimore, Md.
21171		Sip.	Rebecca	14	14	38.3	15.6	4.2	2	1864	Charleston, S. C.	Charleston, S. C.
111332		Sch.	Rebecca	79	49	83.8	22.7	9.0	5	1901	Essex, Mass.	San Juan, P. R.
203494		Sch.	Rebecca McLain	32	26	71.7	22.3	5.0	3	1906	Salisbury, Md.	Baltimore, Md.
110998		Sch.	Rebecca Smith	9	8	40.0	14.2	3.3	8	1892	Alexandria, Va.	Crisfield, Md.
110764		Sch.	Rebecca C. Schoch	27	18	57.7	18.7	5.3	6	1888	Bridgeton, N. J.	Philadelphia, Pa.
110682		Sch.	Rebecca F. Brunyate	21	12	48.5	16.5	4.8	6	1885	Mauricetown, N. J.	Do.
21518	HQLB	Sch.	Rebecca G. Whilldin	220	188	105.5	28.5	9.5	5	1853	Milford, Del.	Calais, Me.
110656		Sch.	Rebecca J. White	10	9	51.5	13.0	3.7	6	1884	Somerset County, Md.	Baltimore, Md.
111071	KMCP	Sch.	Rebecca R. Douglas	475	399	138.8	29.9	9.5	6	1894	Bath, Me.	Philadelphia, Pa.
110704		Sip.	Rebecca T. Ruark	10	10	47.3	15.7	3.7	3	1886	Taylor's Island, Md.	Baltimore, Md.
110654		Sch.	Reble and Ella	14	8	40.6	15.9	4.6	4	1884	Leesburg, N. J.	Philadelphia, Pa.
110649		Sip.	Reckless	9	9	39.4	14.4	3.5	5	1884	St. Michaels, Md.	Baltimore, Md.
200084		Sch.	Reflector	21	18	59.2	18.1	3.9	2	1903	Scranton, Miss.	Pensacola, Fla.

† Formerly Spanish schooner Providence.
 * Formerly schooner-yacht Vagrant.
 † Formerly * schooner John T. Donohue.

* Formerly sloop-yacht Ranger.
 † Composite.
 † Sakuntala.

MERCHANT SAILING VESSELS OF THE UNITED STATES—Continued.

Official No.	Signal letters.	Rtg.	Name of vessel.	Gross tonnage.	Net tonnage.	Length.	Breadth.	Depth.	Crew.	When built.	Where built.	Home port (where permanent document issues).
						Feet.	Feet.	Feet.				
110950	KJWF	Sch.	Regina.....	114	96	37.8	25.5	7.6	2	1891	Machias, Me.....	Portland, Me.
110852		Sch.	Regulator.....	43	34	63.0	20.1	5.0	3	1882	Smyrna, N. O.....	Charleston, S. C.
218338	LVBQ	Bkn.	Reino Mario Stewart.....	1,307	1,186	218.0	41.4	19.4	13	1919	Thomaston, Me.....	Rockland, Me.
200299		Sch.	Reliance.....	8	8	49.4	13.1	3.4	4	1903	Deals Island, Md.....	Crisfield, Md.
200310		Sch.	Reliance.....	6	6	38.8	13.2	3.6	3	1903	Leemont, Va.....	Do.
200445		Sip.	Reliance.....	13	11	45.0	15.0	3.2	2	1903	Mon Louis, Ala.....	Mobile, Ala.
201314		Sip.	Reliance.....	7	7	41.0	14.3	2.7	4	1904	Fishing Creek, Md.....	Crisfield, Md.
111186	KPQW	*Sch.	Remus.....	531	464	187.0	34.6	11.5	2	1900	Noank, Conn.....	Fall River, Mass.
111181		Sch.	Rena A. Callow.....	30	22	67.2	18.6	5.7	2	1897	Ortolo, Md.....	Cape Charles, Va.
218289	LKQN	Sch.	Rena A. Murphy.....	483	424	185.2	35.3	11.4	7	1918	Mobile, Ala.....	Mobile, Ala.
200857		Sch.	Rena A. Perry.....	27	19	78.5	21.6	9.4	15	1904	East Boothbay, Me.....	Pensacola, Fla.
110877		Sch.	Rescue.....	77	46	60.7	18.2	5.0	2	1890	Pocomoke City, Md.....	Annapolis, Md.
111392	KRMF	Sch.	Resolute.....	684	610	182.2	39.5	14.2	10	1902	Hooquiam, Wash.....	San Francisco, Cal.
207174	LDKT	Sip. y.	Resolute.....	99	99	91.5	21.1	12.0	27	1914	Bristol, R. I.....	New York, N. Y.
110777		Sip.	Resplendor.....	5	5	26.0	10.2	4.7	3	1909	Fajardo, P. R.....	New Juan, P. R.
110963		Sch.	Restless.....	12	12	45.5	11.9	3.0	5	1888	Smyrna, N. C.....	New Bern, N. C.
111188		Sip.	Restless.....	8	8	30.8	14.0	4.8	0	1892	San Diego, Cal.....	San Diego, Cal.
110498	JVPM	Sip.	Reta May.....	6	6	40.0	12.7	3.2	3	1897	Deals Island, Md.....	Baltimore, Md.
204565		Sip.	Reuce.....	1,024	1,601	229.2	41.0	27.1	17	1881	Kennsunk, Me.....	Astoria, Oreg.
212658	LDSW	Sip.	Rew Brothers.....	6	6	41.5	14.3	3.2	4	1907	Justusville, Va.....	Crisfield, Md.
157285	KHRJ	Sip.	Rhoda M. Parker.....	1,690	1,555	257.2	38.3	23.1	18	1886	Greenock, Scotland	Boston, Mass.
11030		Sch.	Rhoda M. Parker.....	6	6	37.6	14.3	2.7	2	1901	Fishing Creek, Md.....	Crisfield, Md.
78838		Sip.	Rhoda M. Parker.....	1,072	963	190.8	38.7	19.1	12	1890	Thomaston, Me.....	New York, N. Y.
110808	KGOV	Sch.	Ricameron.....	183	174	102.8	29.7	7.8	4	1893	New London, Conn.....	Salem, Mass.
111394		Sch.	Richard.....	585	538	178.0	32.6	12.4	5	1890	Mt. Clemens, Mich.....	Detroit, Mich.
110496		Sch.	Richard Burns.....	118	112	98.5	26.5	6.6	5	1888	Madison, Md.....	Baltimore, Md.
110010		Sch.	Richard Cromwell.....	20	13	61.0	15.0	4.2	6	1902	Greenwich, N. J.....	Philadelphia, Pa.
21656		Sch.	Richard Robbins, sr.....	18	13	49.0	15.0	4.2	6	1881	Dorchester County, Md.....	Crisfield, Md.
218181	LKMT	Sch.	Richard Smith.....	49	47	69.7	22.5	5.6	3	1871	do.....	Reedville, Va.
150621	KMLS	*Sch.	Richard Tall.....	24	16	49.5	17.2	4.7	5	1866	Newport, N. J.....	Philadelphia, Pa.
206176	LBCF	Sch.	Richard Vaux.....	1,467	1,355	214.7	42.0	20.6	7	1918	Chelsea, Mass.....	Pittsburgh, Pa.
209216		Sch.	Richard T. Green.....	693	613	173.2	35.0	14.2	3	1895	Noank, Conn.....	Philadelphia, Pa.
110244		Sch.	Richardson.....	1,046	994	211.0	35.0	16.6	8	1893	West Bay City, Mich.....	Cleveland, Ohio.
111028		Sch.	Richard Daisy.....	289	265	135.3	26.5	9.0	6	1899	Sharptown, Md.....	Baltimore, Md.
200943		Sip.	Richmond.....	29	22	50.0	10.2	5.3	6	1874	Ortolo, Md.....	Crisfield, Md.
21908		Sch.	Ringgold Brothers.....	6	6	29.2	11.2	4.0	1	1874	Ortolo, Md.....	Crisfield, Md.
130470	KHCN	Sch.	Ripple.....	19	19	39.3	14.3	5.2	1	1893	Eastport, Me.....	Thomaston, Me.
203763		Sch.	Rising Sun.....	34	33	50.0	17.3	4.5	1	1904	Eastport, Me.....	Thomaston, Me.
21943		Sch.	Rissa.....	863	845	176.0	36.8	17.3	4	1890	Brooklyn, N. Y.....	New York, N. Y.
110739		Sip.	Riverside.....	6	6	41.0	13.1	2.8	4	1897	Blahops Head, Md.....	Crisfield, Md.
111356		Sch.	River View.....	10	10	44.9	16.6	3.8	3	1906	Bonfouca, La.....	New Orleans, La.
75589	INVS	Sch.	Rizzo.....	57	54	65.8	23.7	5.2	2	1870	San Francisco, Cal.....	San Francisco, Cal.
201778		Sch.	Robbie Hunter.....	16	12	31.0	14.0	5.1	2	1897	Stonington, Conn.....	Providence, R. I.
111269		Sch.	Robbie F. Sylvester.....	12	7	50.0	12.0	2.6	5	1901	Taylor's Island, Md.....	Baltimore, Md.
110304		Sch.	Robbins.....	7	7	111.2	23.6	8.5	4	1874	Laurel, Del.....	Do.
110837	KGNW	Sch.	Robert.....	155	147	111.2	23.6	8.5	4	1874	Laurel, Del.....	Do.
26649	HSTN	Sch.	Robert Bould.....	30	17	57.3	19.8	4.8	8	1905	Greenwich, N. J.....	Philadelphia, Pa.
21984		Sch.	Robert Hood.....	22	10	68.0	21.1	4.2	4	1900	Logtown, Miss.....	New Orleans, La.
7621		Sip.	Robert Lambdin.....	9	9	38.7	12.4	3.9	3	1876	St. Michaels, Md.....	Philadelphia, Pa.
203701		Sch.	Robert Lewers.....	732	669	185.1	39.2	14.3	12	1899	Port Blakely, Wash.....	Honolulu, Hawaii.
110241		Sch.	Robert McClintock.....	154	125	91.0	26.7	7.4	6	1858	Norwalk, Conn.....	Baltimore, Md.
21976	LVQW	Sch.	Robert Pettis.....	65	62	79.0	22.0	7.5	3	1870	Essex, Conn.....	Bath, Me.
110436		Sch.	Robert W.....	93	82	82.0	26.0	7.0	4	1847	Piermont, N. Y.....	Rockland, Me.
110602		Sch.	Robert B. Burney.....	39	39	55.5	15.2	5.8	4	1906	Dover Bluff, Ga.....	Tampa, Fla.
111371		Sch.	Robert C. Christopher.....	6	6	44.0	11.0	2.6	3	1875	Ortolo, Md.....	Crisfield, Md.
213634		Sch.	Robert J. Foulson.....	29	19	59.2	20.4	4.6	2	1870	Accomac County, Va.....	Do.
202899	KVDQ	Sch.	Robert L. Bean.....	1,335	1,224	216.0	40.8	21.3	9	1920	Camden, Me.....	Rockland, Me.
111223	KPDF	Sch.	Robert L. Fryer.....	47	47	60.0	33.3	11.3	6	1880	Detroit, Mich.....	Chicago, Ill.
110500		Sch.	Robert L. Rogers.....	85	30	66.0	22.6	6.5	4	1883	Somerset County, Md.....	Reedville, Va.
209217		Sip.	Robert L. Tawes.....	9	9	45.6	15.6	4.0	1	1901	Pocomoke City, Md.....	Cape Charles, Va.
111372		Sch.	Robert L. Webster.....	35	29	60.0	20.3	5.8	6	1915	Ortolo, Md.....	Crisfield, Md.
110601		Sch.	Robert P. Murphy.....	697	672	175.3	37.1	13.6	8	1905	Bath, Me.....	New York, N. Y.
126249	KQVP	Sch.	Robert R. Hind.....	564	520	162.5	36.2	12.8	8	1899	Alameda, Cal.....	San Francisco, Cal.
111330		Sch.	Robert T. Lore.....	33	20	64.4	19.9	5.7	5	1881	Bridgeton, N. J.....	Philadelphia, Pa.
218534		Sip.	Robert W. Cole.....	25	20	54.7	18.3	5.1	6	1911	Ortolo, Md.....	Crisfield, Md.
		Sch.	Robt. Jno. Beawick.....	105	80	80.0	29.5	6.0	4	1901	Millford, Del.....	New Haven, Conn.
		Sch.	Robert and Jennie.....	50	47	62.5	23.3	5.1	1	1883	San Francisco, Cal.....	San Francisco, Cal.
		Sch.	Robesonia.....	955	866	195.0	35.0	17.6	4	1901	Noank, Conn.....	Philadelphia, Pa.
		Sch.	Rocap.....	46	29	64.3	22.5	5.2	2	1873	Port Jefferson, N. Y.....	Newport News, Va.
		Sip.	Rockland.....	481	403	163.6	34.3	10.4	2	1901	Bath, Me.....	Fall River, Mass.
		Bkn.	Rolph.....	1,386	1,224	231.4	43.5	18.6	13	1919	Rolph, Cal.....	San Francisco, Cal.

1 Formerly British ship Rhine.

2 Formerly Schooner D. H. Rivers.

3 Formerly Argentinia schooner Indomable.

4 Formerly schooner J. B. Lozen.

5 Formerly schooner Paisley.

6 Formerly yawl-yacht Explorer.

7 Formerly schooner-barge N. and W. S.

8 Formerly schooner John A. Curtis.

9 Formerly schooner Wm. F. Burden.

10 Formerly schooner (a) Entre.

11 Formerly schooner (b) Robert A. Kinnler.

12 Formerly schooner Charley Banks.

† Composite.

MERCHANT SAILING VESSELS OF THE UNITED STATES—Continued.

Official No.	Signal letters.	Rig.	Name of vessel.	Gross tonnage.	Net tonnage.	Length.	Breadth.	Depth.	Crew.	When built.	Where built.	Home port (where permanent document issues).
						Feet.	Feet.	Feet.				
202878		Sch.	Romance	130	96	103.0	25.2	11.6	7	1900	Essex, Mass.	Boston, Mass.
111373		Sip.	Rona C. Hammond	9	9	40.9	15.3	4.1	3	1901	Bedsworth, Md.	Crisfield, Md.
111108	KMQP	Sch.	Rondout	831	704	181.6	35.3	16.1	3	1896	Bath, Me.	New York, N. Y.
111367		*Sip.	Roosevelt	6	6	36.0	14.0	2.5	3	1901	Cambridge, Md.	Baltimore, Md.
110528		Sch.	Rosa A.	38	22	59.0	20.6	4.8	4	1832	Biloxi, Miss.	New Orleans, La.
21302		Sch.	Rosa Belle	115	115	100.0	26.0	6.2	4	1803	Milwaukee, Wis.	Grand Haven, Mich.
221287	MCTD	Sch.	Rosa Ferlita	673	590	189.0	37.4	13.2	7	1918	Meteghan, Nova Scotia	Tampa, Fla.
111244		Sch.	Rosa Lambert	25	18	48.0	17.1	5.1	5	1899	Easington, Pa.	Philadelphia, Pa.
219579		Sch.	Rosa Maria	63	63	69.5	21.1	9.9	4	1920	Catano, P. R.	San Juan, P. R.
111049		Sch.	Rosa Pierce	8	8	41.5	13.2	3.0	1	1893	North River, N. C.	Beaufort, N. C.
21284		Sch.	Rosalie	16	14	30.5	14.6	4.4	5	1880	Key West, Fla.	Key West, Fla.
111019		Sch.	Rosalie M.	8	7	33.0	12.6	3.6	2	1893	Biloxi, Miss.	Port Lavaca, Tex.
216202	LKNP	Sch.	Rosalie Hull	826	711	184.5	39.0	14.7	8	1918	Savannah, Ga.	Savannah, Ga.
111293	KQDL	Sch.	Rosamond	1,030	985	201.0	41.0	17.0	11	1900	Benicia, Cal.	San Francisco, Cal.
216555		Sip.	Rose	8	8	36.6	12.7	2.5	2	1917	Double Bayou, Tex.	Galveston, Tex.
215706		*Sch.	Rose	443	421	184.6	23.9	11.2	2	1917	Pocomoke City, Md.	Philadelphia, Pa.
216507	LMBF	Sch.	Rose Mahony	2,051	1,933	280.7	48.3	22.4	13	1918	Benicia, Cal.	San Francisco, Cal.
111234		Sip.	Rose E. Chelton	8	8	42.0	14.2	3.3	2	1899	Landonville, Md.	Reedville, Va.
107708	KRHD	Sch.	Rosa E. Murphy	613	512	172.3	37.0	13.0	7	1901	Rockport, Me.	Mobile, Ala.
21208		Sip.	Rosebud	32	31	52.1	19.4	5.2	2	1856	Gulfport, Conn.	Greenport, N. Y.
110773		Cat.	Rosebud	6	5	26.8	11.0	4.4	1	1885	Osterville, Mass.	Vineyard Haven, Mass.
215861	LMB	Sch.	Rosemary	901	790	184.0	38.0	16.2	9	1917	Handsboro, Miss.	New Orleans, La.
212568	LDPM	Sch.	Roseway	291	244	120.0	28.4	12.4	7	1907	Shelburne, Nova Scotia	Port Arthur, Tex.
111201		Sch.	Rosie Agnes	25	24	41.2	12.0	2.6	3	1896	Bishops Head, Md.	Baltimore, Md.
110490		Sch.	Rosie Beatrice	26	24	54.8	18.5	4.7	2	1881	Madison, Md.	Washington, D. C.
21622		Sch.	Rough and Ready	56	53	69.0	24.4	5.1	3	1864	San Francisco, Cal.	San Francisco, Cal.
205803		Sch.	Rover	14	8	45.0	16.8	2.9	2	1908	Bay St. Louis, Miss.	Gulfport, Miss.
213974	LFBK	Sip. y.	Rowdy	22	22	51.0	14.4	5.6	2	1916	Bristol, R. I.	New York, N. Y.
110563		Sch.	Roxanna Frances	60	45	81.2	23.2	6.4	3	1882	Pocomoke City, Md.	Annapolis, Md.
110025		Sch.	Roxie J. Connor	10	10	50.0	14.6	3.0	4	1869	Magnolia, Del.	Crisfield, Md.
213228		Sip.	Roy	6	6	26.4	12.2	3.3	1	1901	Port Republic, N. J.	Tuckerton, N. J.
111446		Sch.	Roy F.	7	7	54.3	16.4	6.8	2	1840	Blackwater, Fla.	Tampa, Fla.
21219		Sch.	Rozella	36	26	54.3	16.4	6.8	2	1901	Essex, Mass.	Rockland, Me.
110803		Sip.	Ruby	6	5	31.9	13.2	3.2	1	1888	Greenport, N. Y.	Bridport, Conn.
111160		Sip.	Ruby	6	5	37.8	12.3	2.5	4	1897	Hudson, Md.	Baltimore, Md.
110956		Sip.	Ruby O. Ford	9	5	45.0	15.6	2.6	4	1891	Fairmount, Md.	Crisfield, Md.
110263	JRKP	Sch.	Rufus E. Wood	1,432	1,360	200.1	40.4	24.5	11	1875	Deering, Me.	San Francisco, Cal.
110996		Sch.	Russel L.	20	16	63.5	17.6	4.6	1	1892	Dorchester County, Md.	Washington, N. C.
110999		Sch.	Russel C.	10	9	52.0	15.0	3.1	6	1892	Oxford, Md.	Baltimore, Md.
219909	LWHV	Bkn.	Russell Hayside	2,263	2,132	268.5	40.0	24.1	6	1920	Rolph, Cal.	San Francisco, Cal.
111416		Sch.	Russell De Hughlett	32	27	65.6	19.2	5.6	3	1902	Madison, Md.	Baltimore, Md.
111370		Sch.	Russell A. Wingate	31	31	66.8	19.4	5.4	4	1901	do.	do.
205763		Sip.	Russell and Alice	16	12	49.4	15.7	4.2	5	1908	Oriole, Md.	Do.
111307		Sip.	Ruth	11	11	29.7	12.5	3.8	2	1900	Port Royal, S. C.	Beaufort, S. C.
111365		Sip.	Ruth	8	8	43.2	14.5	3.7	4	1901	Oriole, Md.	Baltimore, Md.
111382		Sch.	Ruth	16	11	47.6	17.0	3.3	4	1901	De Lisle, Miss.	Gulfport, Miss.
203570		Sip.	Ruth	7	5	39.0	14.0	3.0	4	1906	Deepcreek, Va.	Baltimore, Md.
111250		Sip.	Ruth C.	6	6	37.0	13.6	3.2	3	1899	Fairmount, Md.	Reedsville, Va.
78539		Sch.	Ruth Decker	122	85	98.6	27.0	6.6	3	1876	Port Jefferson, N. Y.	Elizabeth City, N. C.
206426		Sip.	Ruth Logan	10	8	32.0	12.6	6.0	1	1908	Portland, Conn.	Salem, Mass.
219491	LVJQ	Sch.	Ruth Martin	875	792	191.1	37.8	16.9	8	1920	Portland, Mo.	Boston, Mass.
110082		Sch.	Ruth A. Price	69	65	73.3	23.8	7.9	5	1873	Somerset County, Md.	Miami, Fla.
212688		Sip.	Ruth A. Thomas	30	25	56.4	19.7	5.6	6	1914	Oriole, Md.	Crisfield, Md.
200241		Sch.	Ruth A. Welles	31	12	74.0	20.0	8.0	9	1903	Pensacola, Fla.	Tampa, Fla.
201587	KTNC	Sch.	Ruth E. Merrill	3,003	2,359	301.0	48.2	23.7	12	1904	Bath, Me.	New York, N. Y.
213013		Sch.	Ruth and Margaret	118	77	102.5	23.2	11.4	17	1915	Essex, Mass.	Boston, Mass.
200745		Sch.	Ruthie	22	14	54.4	17.3	4.2	4	1904	Biloxi, Miss.	Gulfport, Miss.
219749	LWBC	*Sch.	Ruxton	1,281	1,210	228.0	38.0	19.1	5	1920	Baltimore, Md.	Baltimore, Md.
S.												
23141		Sch.	S. Sawyer	69	66	72.4	22.7	6.0	3	1859	Bristol, Me.	Washington, D. C.
116595		Sch.	S. A. Holland	10	9	50.0	14.7	3.3	6	1893	Marion, Md.	Crisfield, Md.
115447		Sch.	S. C. Kemble	25	15	49.5	18.4	4.9	3	1875	Newport, N. J.	Washington, D. C.
115198		Sch.	S. E. Coulbourn	27	18	57.2	19.4	5.9	2	1873	Somerset County, Md.	Do.
23872		Sch.	S. F. Kirwan	83	79	84.8	23.9	6.3	4	1870	Dorchester County, Md.	Crisfield, Md.
116852		Sip.	S. F. Smith	6	6	40.0	13.7	2.8	3	1897	Dames Quarter, Md.	Do.
116146	KGMH	Bkn.	S. G. Wilder	604	557	166.8	37.3	14.0	9	1887	Port Blakely, Wash.	Mobile, Ala.
206694		Sip.	S. H. Tolley	8	7	42.0	15.3	2.7	4	1909	Fishing Creek, Md.	Crisfield, Md.
200653		Sip.	S. J. Bennett	7	7	43.0	15.0	3.2	3	1903	Inverness, Md.	Baltimore, Md.
23823		Sch.	S. J. Delan	36	23	59.4	20.0	5.2	3	1869	Islip, N. Y.	Do.
23761		Sch.	S. J. Tilden	613	582	172.0	32.0	13.4	6	1869	Cleveland, Ohio	Detroit, Mich.
115502		Sch.	S. K. Parks	5	5	47.0	13.0	3.0	4	1876	Somerset County, Md.	Baltimore, Md.
115551		Sch.	S. L. Bowen	24	16	51.3	19.0	4.5	3	1877	Woomioo County, Md.	Reedville, Va.
116130	KDNQ	Sch.	S. N. Castle	514	464	155.8	35.1	13.7	9	1886	Port Blakely, Wash.	San Francisco, Cal.

† Formerly British schooner E. L. Comeau.

‡ Formerly schooner Annie.

§ Formerly British schooner Roseway.

¶ Formerly schooner Josie Crowley.

† Rebuilt, 1888.

MERCHANT SAILING VESSELS OF THE UNITED STATES—Continued.

Official No.	Signal letters.	Rig.	Name of vessel.	Gross tonnage.	Net tonnage.	Length.	Breadth.	Depth.	Crew.	When built.	Where built.	Home port (where permanent document issues).
107282		*Sch.	†S. O. Co. C. (T)	3,200	2,902	Feet. 53.0	Feet. 44.0	Feet. 22.2	9	1897	Cleveland, Ohio	Chicago, Ill.
141698	KSBP	*Sch.	†S. O. Co. No. 91 (T)	2,019	1,851	24.6	42.0	21.2	12	1900	West Superior, Wis.	San Francisco, Cal.
117195	KSOL	*Sch.	†S. O. Co. No. 93 (T)	2,473	1,857	28.1	45.4	23.4	12	1902	Bath, Me.	Do.
200955	KTDJ	*Sch.	†S. O. Co. No. 95 (T)	4,212	3,708	30.5	50.0	27.0	16	1904	Shooters Island, N. Y.	Do.
204088	KWCH	*Sch.	S. T. Co. No. 2	526	430	148.5	36.0	12.2	3	1907	Bath, Me.	Bath, Me.
204654		*Sch.	S. T. Co. No. 4	526	421	150.7	35.9	12.3	3	1907	do	Do.
115683		Sch.	S. V. Turner	5	5	37.6	9.4	2.6	1	1879	York County, Va.	Newport News, Va.
115672		Sch.	S. W. Darby, jr.	43	46	70.0	23.0	4.5	4	1879	Millford, Del.	Baltimore, Md.
116058		Sch.	S. J. D. Wilson	33	32	65.1	24.1	5.2	2	1885	Madison, Md.	Do.
204996		Sch.	Sada	56	49	78.5	24.0	5.6	3	1908	Pocomoke City, Md.	Patchogue, N. Y.
116374	KHTS	Sch.	Sadle	310	294	142.2	34.0	9.0	7	1890	Fairhaven, Cal.	San Francisco, Cal.
201560		Sch.	Sadle	10	10	44.2	13.3	2.7	1	1904	Atlantic, N. C.	Beaufort, N. C.
202462		Slp.	Sadle	8	8	33.5	10.6	3.1	1	1905	St. Michael, Alaska	St. Michael, Alaska
201014		Slp.	Sadle D.	6	5	41.0	14.0	2.5	3	1904	Chesconnessex, Va.	Reedville, Va.
205562		Slp.	Sadie Francis	15	12	49.8	14.5	3.0	2	1903	Deals Island, Md.	Crisfield, Md.
210984		Sch.	Sadie May	10	9	49.8	14.5	3.0	2	1913	Shalotte, N. C.	Wilmington, N. C.
116290		Sch.	Sadie Page	9	8	53.0	15.6	2.6	6	1889	Tilghmans Island, Md.	Baltimore, Md.
117172		Sch.	Sadie E. K. Gibson	25	25	68.0	15.6	5.6	9	1902	Inverness, Md.	Do.
115567		Sch.	Sadie and Allico	9	5	51.0	13.6	3.0	3	1877	Somerset County, Md.	Crisfield, Md.
202266		Sch.	SAGAMORE	11	7	36.2	12.6	5.5	4	1904	Boston, Mass.	Boston, Mass.
157506		Sch.	Saginaw	3,250	2,926	366.1	45.0	22.5	10	1893	Cleveland, Ohio	Cleveland, Ohio
116742		Slp.	St. Bartolomeo	7	7	37.9	13.2	3.0	1	1896	Crisfield, Md.	Reedville, Va.
115905		Sch.	St. Johns, N. F.	27	18	65.8	20.0	4.0	3	1882	Bayou Bois Dore, Miss.	New Orleans, La.
216231	LKPS	Sch.	St. Katherina	2,046	1,908	254.1	43.3	23.9	10	1918	Bath, Me.	New York, N. Y.
116362	KHPV	Bk.	St. Nicholas	1,201	1,087	202.8	39.3	19.1	13	1890	do	San Francisco, Cal.
23801	JHDG	Shp.	St. Paul	1,798	1,687	206.9	42.8	19.8	10	1869	do	Astoria, Oreg.
115300	JQDN	Shp.	St. Thomas	1,593	1,474	223.2	42.1	19.7	14	1874	do	Port Townsend, Wash.
23506		Sch.	Salem	62	59	71.4	25.0	5.5	2	1868	San Francisco, Cal.	San Francisco, Cal.
111323	KQNH	*Sch.	Salem	703	703	179.0	35.0	12.3	1	1900	Bethel, Del.	Philadelphia, Pa.
117196	KSCM	Sch.	Salem	767	698	195.0	41.0	15.0	10	1902	San Francisco, Cal.	New York, N. Y.
216211	LKNR	*Sch.	Salle	801	731	177.6	35.0	15.6	6	1918	Baltimore, Md.	Philadelphia, Pa.
116900	KPMQ	Sch. y.	Salle Guy	20	20	54.8	14.3	4.7	2	1899	Spring Lake, Mich.	Chicago, Ill.
116388		Sch.	Salle L. Bramble	54	45	62.1	22.8	4.8	1	1891	Freeport, Fla.	Pensacola, Fla.
115812		Slp.	Salle R. A.	14	8	50.0	14.7	3.5	6	1890	Whitehaven, Md.	Baltimore, Md.
213968	LFVB	Slp. y.	Sally Ann	22	22	40.2	15.1	4.5	4	1881	Camden, N. J.	Philadelphia, Pa.
217315	LFON	Sch.	Sally Persis Noyes	22	22	51.0	14.4	8.0	3	1916	Bristol, R. I.	Fall River, Mass.
216732	LJDQ	Sch.	Sally Wren	1,034	912	187.0	30.3	19.4	8	1918	Harrington, Me.	Boston, Mass.
116364	KHRQ	Sch.	Salvator	863	754	190.0	38.0	14.7	8	1917	Savannah, Ga.	Savannah, Ga.
117980	KRFM	Sch.	Samar	467	385	180.0	36.0	11.6	8	1890	Eureka, Cal.	San Francisco, Cal.
22978	HRIW	Sch.	Samuel Castner, jr.	710	673	189.0	38.5	14.0	10	1901	Alameda, Cal.	Do.
115520		Slp.	Samuel Hanners	239	200	119.8	29.3	10.0	4	1863	Millford, Del.	Newport News, Va.
23969	JKTH	Sch.	Samuel Hart	10	6	38.4	13.0	3.0	3	1877	Newport, N. J.	Philadelphia, Pa.
116479		Sch.	Samuel Lake	26	175	104.0	29.3	9.9	5	1871	Waldoboro, Me.	Boston, Mass.
116225		Sch.	Samuel E. Egerton	210	15	52.0	18.3	5.2	6	1892	Bridgeton, N. J.	Philadelphia, Pa.
115558		Slp.	Samuel J. Tilden	10	9	40.1	15.6	3.0	6	1873	Onancock, Va.	Baltimore, Md.
116300		Sch.	Samuel M. Buckman	7	7	37.8	13.9	2.7	4	1876	Messongo, Va.	Reedville, Va.
116297		Sch.	Samuel S. Smyth	10	9	45.6	11.5	3.0	1	1889	Smyrna, N. C.	Beaufort, N. C.
215731	LJDP	*Sch.	Samuel W. Fancher	10	9	53.0	13.9	3.4	2	1889	Monie, Md.	Reedville, Va.
117188	KSCF	Sch.	Samuel W. Hathaway	1,972	1,797	262.8	44.1	21.0	4	1917	Bath, Me.	New York, N. Y.
115504	JSCB	*Sch.	San Joaquin	1,039	906	208.5	38.3	18.4	9	1902	Brewer, Mo.	Boston, Mass.
204246		Sch.	San Jose	1,551	1,523	219.8	41.6	24.2	3	1876	Freeport, Mo.	New York, N. Y.
23103		Sch.	San Mateo	14	14	40.0	13.0	5.5	3	1907	Rio Grande, P. R.	San Juan, P. R.
221232		Slp.	San Rafael	15	14	41.5	14.0	4.4	1	1854	San Francisco, Cal.	Port Townsend, Wash.
23838	JHQN	Sch.	Sandy Hook	106	101	43.5	13.4	0.0	3	1921	Boqueron, P. R.	San Juan, P. R.
115437	JRNP	Shp.	Santa Clara	1,535	1,01	89.4	23.6	7.3	4	1870	East Haddam, Conn.	Baltimore, Md.
215330	LHMQ	Sch.	Santa Isabel	1,969	1,453	209.5	40.0	25.5	18	1876	Bath, Me.	San Francisco, Cal.
201755		Slp.	Santa Marta	7	7	27.0	9.5	3.9	2	1917	Hoquiam, Wash.	Seattle, Wash.
116964	KPTH	Sch.	Santa Paula (T)	650	632	133.1	30.3	16.1	7	1900	Fairhaven, Cal.	San Francisco, Cal.
217402	LPHG	Sch.	Santa Rosa	695	627	169.5	37.8	13.4	8	1918	Milton, Fla.	Pensacola, Fla.
116973	KQCL	Sch.	*SANTIAGO (T)	979	923	198.1	33.0	19.8	11	1885	Belfast, Ireland	San Francisco, Cal.
116454		Sch.	Sanxton Hubbard	11	8	53.0	15.1	3.6	6	1891	Solomons Island, Md.	Crisfield, Md.
207193		Slp.	Sara	6	6	32.5	12.8	3.8	3	1910	Boqueron, P. R.	San Juan, P. R.
117076		Slp.	Sarah	6	6	36.3	11.9	2.7	1	1901	Swansboro, N. C.	Beaufort, N. C.
115000		Slp.	Sarah M.	8	8	32.9	13.2	2.9	1	1871	Brookhaven, N. Y.	New York, N. Y.
20309		Slp.	Sarah Allico	27	26	43.8	17.6	5.3	2	1854	Greenport, N. Y.	Greenport, N. Y.
115347	JQRD	Sch.	Sarah Eaton	199	154	110.0	29.0	9.0	6	1874	Calais, Me.	Calais, Me.
215408		Sch.	Sarah Ford	28	17	55.0	19.4	3.8	6	1917	Bloxif, Miss.	Gulfport, Miss.
116135		Sch.	Sarah Francis	8	7	41.4	10.6	2.8	1	1886	North River, N. C.	Beaufort, N. C.
202703		Sch.	Sarah Kennedy	23	15	53.9	19.8	3.7	5	1905	Bloxif, Miss.	Gulfport, Miss.
22770		Sch.	Sarah Maria	48	45	65.0	22.2	5.4	2	1858	Cold Spring, N. Y.	Patchogue, N. Y.
23502	JLVC	Sch.	Sarah Quinn	113	108	88.0	27.7	7.2	3	1866	Tuckerton, N. J.	Cold Spring, N. Y.

† Formerly schooner (Autrim. S. O. Co. No. 96.
 † Formerly schooner-barge Loyalty.
 † Steel.

‡ Formerly schooner-barge (S. O. Co. No. 93.
 ‡ Formerly schooner-barge (P. C. O. Co., No. 3.
 ‡ Formerly schooner David Z. Norton.

§ Formerly schooner-barge R. J. Camp.
 § Formerly (a British bark Santiago.
 § Formerly (b Hawaiian bark Santiago.

MERCHANT SAILING VESSELS OF THE UNITED STATES—Continued.

Official No.	Signal letters.	Rig.	Name of vessel.	Gross tonnage.	Net tonnage.	Length.	Breadth.	Depth.	Crew.	When built.	Where built.	Home port (where permanent document issued).
110517		Sch.	Sarah Wilson	15	10	60.0	14.3	3.8	1	1892	North River, N. C.	New Bern, N. C.
110083	KDGV	Sch.	Sarah E. Leo	103	74	83.2	23.0	8.6	6	1886	Essex, Mass.	Fall River, Mass.
110787		Sch.	Sarah W. Wingate	34	34	70.8	19.4	5.2	3	1897	Madison, Md.	Baltimore, Md.
116962		Sch.	Sarah Ann Carpenter	65	62	75.0	25.8	5.1	1	1883	Tottenville, N. Y.	New York, N. Y.
211872	LDIV	*Sch.	Satilla	944	922	181.4	40.0	15.4	4	1913	Wilmington, Del.	Do.
117087	KRGQ	*Sch.	Saucun	955	866	195.0	35.0	17.6	4	1801	Noank, Conn.	Philadelphia, Pa.
116020		Sch.	Saucy Jano	10	9	45.6	14.3	3.9	2	1884	Somerset County, Md.	Baltimore, Md.
115955		Sch.	Saunterer	7	6	30.8	13.0	3.2	1881	Patchogue, N. Y.	Bridgeport, Conn.
212550	LDPH	*Sch.	Savannah	944	922	181.4	40.0	15.4	4	1914	Wilmington, Del.	New York, N. Y.
116860		Sch.	Scarborough	34	20	59.9	19.8	5.2	3	1803	Leesburg, N. J.	Philadelphia, Pa.
117004		Sch.	Schley	7	7	36.3	14.1	2.6	5	1900	Cambridge, Md.	Crisfield, Md.
117165		Slp.	Schley	15	12	37.9	16.3	4.8	3	1902	Charleston, S. C.	Charleston, S. C.
115107		Sch.	Scottish Chief	903	858	210.9	34.5	13.4	6	1873	Cleveland, Ohio	Buffalo, N. Y.
115500		Sch.	Scottish Chief	8	8	52.0	13.3	3.4	6	1878	Somerset County, Md.	Crisfield, Md.
130850	KPTC	*Sch.	Scranton	459	412	163.8	34.2	10.6	3	1900	Bath, Me.	New York, N. Y.
110870		Slp.	Screamor	20	15	42.7	16.5	4.3	1	1898	Half Moon, Ga.	Savannah, Ga.
117041		Sch. y.	Scud.	19	16	45.7	13.2	6.6	1	1901	South Boston, Mass.	South Boston, Mass.
110078		Sch.	Sea Bird	9	9	57.5	12.5	2.8	4	1885	Cambridge, Md.	Crisfield, Md.
116183		Slp.	Sea Bird	9	8	38.2	12.6	3.6	2	1887	Collington, N. C.	Washington, N. C.
116746		Slp.	Seabright	8	6	41.3	13.6	3.2	4	1896	Oriole, Md.	Crisfield, Md.
117148		Sch.	Seconnot	65	40	78.5	20.8	9.2	0	1902	Essex, Mass.	Pensacola, Fla.
213829		Sch. y.	Seafarer	30	26	53.3	15.5	8.4	2	1914	Boston, Mass.	New York, N. Y.
141268		Slp.	Sea Fox	5	5	27.3	12.4	3.0	1	1887	Patchogue, N. Y.	New Haven, Conn.
116216	KFGC	Sch.	Sea Fox	101	96	96.5	23.9	12.0	10	1888	Wilmington, Del.	New York, N. Y.
207100		Slp.	Sea Fox	9	7	30.0	13.6	4.0	2	1891	Monument Beach, Mass.	Port Lavaca, Tex.
206919		*Slp.	Sea Hopper	8	8	35.0	13.0	2.5	2	1900	Ollvia, Tex.	Do.
115572	JSPW	*Sch.	Sea King	1,491	1,361	210.6	39.4	24.1	3	1877	Bowdoinham, Me.	New York, N. Y.
116790		Slp.	Sea King	6	6	39.5	12.5	2.8	5	1897	Hudson, Md.	Crisfield, Md.
117176		Slp.	Sea Witch	10	10	34.1	11.0	4.0	1	1902	Ballard, Wash.	Port Townsend, Wash.
22036		Sch.	Seaman's Bride	28	17	54.0	16.3	5.8	6	1856	Somerset County, Md.	Philadelphia, Pa.
219002	LTDF	*Sch.	Seasport	1,321	1,193	229.3	37.9	18.8	4	1919	Sandy Point, Me.	Do.
126652	KHGR	Sch.	Sedgwick	605	473	165.3	36.1	13.2	6	1890	Thomaston, Me.	New York, N. Y.
116940	KPQR	Sch.	Sehome	680	620	182.3	37.9	13.3	7	1899	New Whatcom, Wash.	Mobile, Ala.
211728		Sch.	Seminola	72	39	80.0	21.0	9.1	10	1913	Pensacola, Fla.	Pensacola, Fla.
130731	KMWF	Sch.	Seniper Fidelis	1,060	1,037	200.2	34.2	20.0	7	1884	Hamburg, Germany	New Orleans, La.
22480		Sch.	Senator	25	24	48.2	15.5	5.5	2	1837	Essex, Mass.	Vinalhaven, Me.
116563	KLQT	Sch.	Senator	110	74	94.8	24.5	10.2	27	1893	do.	New Bedford, Mass.
116029	KCYD	Sch.	Seneca	2,208	2,070	283.7	42.0	24.0	6	1884	Chester, Pa.	New York, N. Y.
22020		Sch.	Senora	54	52	71.3	21.7	5.7	3	1865	Talbot County, Md.	Baltimore, Md.
116349	KHMC	Sch.	Sequola	341	324	150.0	35.0	11.0	8	1890	Fairhaven, Cal.	San Francisco, Cal.
116307		Sch.	Seraphina G.	49	49	65.0	22.6	5.6	6	1890	Bay Point, Fla.	Key West, Fla.
115099	JMNH	Sch.	Serena Thayer	206	195	124.8	30.0	9.8	7	1872	Port Discovery, Wash.	Tacoma, Wash.
116339		Sch.	Seth Nyman	49	47	62.5	20.0	5.3	2	1890	Gouldsboro, Mo.	Castine, Me.
117194		Slp.	Seth T. Bozman	5	5	37.0	12.7	2.9	3	1902	Monie, Md.	Crisfield, Md.
115160	JMDH	Sch.	Seth W. Smith	198	157	114.0	28.2	9.3	5	1872	Calais, Me.	Calais, Me.
205890	KWSN	*Sch.	7700	934	881	187.2	34.0	16.3	4	1908	Camden, N. J.	Perth Amboy, N. J.
205946	KWTD	*Sch.	7701	934	881	187.2	34.0	16.3	4	1908	do.	Do.
205947	KWTF	*Sch.	7702	934	881	187.2	34.0	16.3	4	1908	do.	Do.
206007	KWTD	*Sch.	10704	934	881	187.2	34.0	16.3	4	1909	do.	Do.
206008	KWTR	*Sch.	11705	934	881	187.2	34.0	16.3	4	1909	do.	Do.
208032	KWVB	*Sch.	12703	934	881	187.2	34.0	16.3	4	1909	do.	Do.
206031	KWTV	*Sch.	13707	934	881	187.2	34.0	16.3	4	1909	do.	Do.
209872		*Sch.	7741	680	617	167.3	35.6	12.8	3	1912	Philadelphia, Pa.	Do.
209873		*Sch.	7742	680	617	167.3	35.6	12.8	3	1912	do.	Do.
3803	KPHS	*Sch.	11780	928	824	187.4	34.2	18.1	3	1899	Bath, Me.	Do.
3906	KPVJ	*Sch.	16781	931	823	188.1	34.2	18.1	2	1899	do.	Do.
3832	KPSQ	*Sch.	16783	923	795	188.6	34.2	18.2	4	1900	do.	Do.
3834	KPVJ	*Sch.	17784	919	808	188.4	34.0	18.0	2	1900	do.	Do.
136781		*Sch.	16785	495	492	154.0	31.0	15.0	2	1900	Perth Amboy, N. J.	Do.
157558	KPNU	*Sch.	19780	495	492	141.6	31.0	15.0	3	1899	do.	Do.
51255		*Slp.	10787	455	455	139.5	33.0	10.9	2	1896	Elkton, Md.	Do.
31442		*Slp.	11788	560	549	166.0	32.2	13.6	2	1882	Perth Amboy, N. J.	Do.
31430		*Slp.	12790	642	624	168.0	32.8	13.0	2	1880	Tottenville, N. Y.	Do.
31437		*Slp.	12791	540	523	167.0	32.4	13.0	3	1880	Perth Amboy, N. J.	Do.
31435		*Slp.	12793	529	511	163.7	32.4	12.1	2	1880	do.	Do.
31459		*Slp.	20794	434	421	146.6	32.3	12.3	2	1882	do.	Do.
31459		*Slp.	24795	466	456	146.2	32.7	12.7	2	1882	do.	Do.

- 1 Formerly schooner-barge Norton.
 2 Formerly schooner-yacht Sibyl.
 3 Formerly ga. s. Lavinia.
 4 Formerly schooner Carrie T. Balano.
 5 Formerly
 (a) German bark Santa.
 (b) Bark Number Three.
 6 Formerly
 (a) Schooner barge Seneca.
 (b) U. S. S. Seneca.
 7 Formerly schooner-barge Bear Creek.
 8 Formerly schooner-barge Buffalo.

- 9 Formerly schooner-barge Beckton.
 10 Formerly schooner-barge Blackwood.
 11 Formerly schooner-barge Buck Mountain.
 12 Formerly schooner-barge Bloomsbury.
 13 Formerly schooner-barge Berkshire.
 14 Formerly schooner-barge Bath.
 15 Formerly schooner-barge Rangor.
 16 Formerly schooner-barge Black Diamond.
 17 Formerly schooner-barge Bee.
 18 Formerly schooner-barge Eckley.

- 19 Formerly schooner-barge (a) Drifton.
 (b) Black Tom.
 20 Formerly sloop-barge Marine.
 21 Formerly sloop-barge Baffle.
 22 Formerly sloop-barge Baltic.
 23 Formerly sloop-barge Brunette.
 24 Formerly sloop-barge Baronet.
 25 Formerly sloop-barge Bristol.
 26 Formerly sloop-barge Brooklyn.
 † Steel.

MERCHANT SAILING VESSELS OF THE UNITED STATES—Continued.

Official No.	Signal letters.	Rig.	Name of vessel.	Gross tonnage.	Net tonnage.	Length.	Breadth.	Depth.	Crew.	When built.	Where built.	Home port (where permanent document issues).
						Feet.	Feet.	Feet.				
31451		*Slp.	796	455	442	147.0	32.4	12.3	2	1882	Perth Amboy, N. J.	Perth Amboy, N. J.
31447		*Slp.	797	417	403	140.0	32.5	12.3	3	1881	do.	Do.
31448		*Slp.	798	449	435	145.0	33.0	14.4	2	1881	do.	Do.
204802	KWLR	*Sch.	Severn	780	762	206.0	35.3	13.4	3	1907	Sharptown, Md.	Baltimore, Md.
201006	KWQD	*Sch.	Shamokin	829	829	193.0	35.2	13.7	3	1904	Elkton, Md.	New York, N. Y.
116920		Slp.	Shamrock	6	6	37.5	13.8	3.0	4	1899	Fairmount, Md.	Crisfield, Md.
116927		Sch.	Shamrock	12	7	49.6	13.7	3.0	1	1899	Davis, N. C.	Beaufort, N. C.
116963	KPTG	*Sch.	Sharon	482	406	163.6	34.2	10.3	4	1900	Bath, Me.	Boston, Mass.
23781		Sch.	Sharpshooter	54	51	74.4	24.0	5.7	2	1887	Glenwood, N. Y.	Patchogue, N. Y.
213975	LFVM	Slp. y.	Shawara	22	22	51.0	14.4	8.6	3	1916	Bristol, R. I.	Boston, Mass.
116550		Sch.	Shearwater	20	15	52.0	18.0	4.2	2	1877	St. Michaels, Md.	New Bern, N. C.
116466		Sch.	Sheffeyld	64	61	73.8	20.6	8.7	8	1891	Gloucester, Mass.	Pensacola, Fla.
117254	KSLR	*Sch.	SHEENAGO (T)	2,365	1,824	298.0	44.8	21.9	15	1903	Bath, Me.	Port Arthur, Tex.
117211		Slp.	Sherman	12	7	38.0	15.0	4.2	3	1902	Dorchester, N. J.	Philadelphia, Pa.
218751	LSKT	*Sch.	Sherwood	1,281	1,210	228.0	38.0	19.1	4	1919	Baltimore, Md.	Baltimore, Md.
116404		*Sch.	Shlokshlunny	836	800	191.7	33.9	15.9	3	1891	Noank, Conn.	New York, N. Y.
207197	LBJK	Slp. y.	Shlunna	34	21	58.0	14.3	9.1	6	1910	Bristol, R. I.	Do.
116329		Sch.	Sidney	13	6	47.2	18.2	4.0	3	1890	Madisonville, La.	New Orleans, La.
204560	KWHS	*Sch.	Sidney	745	648	180.0	35.1	14.1	3	1907	Bath, Me.	New York, N. Y.
116764		Sch.	SIDNEY G. THOMAS	3,200	2,912	366.0	44.0	22.2	8	1897	Cleveland, Ohio	Duluth, Minn.
116740		Sch.	Sidney R. Riggin	10	10	55.5	14.1	3.8	6	1896	Ortolo, Md.	Crisfield, Md.
117085		Slp.	Sigsbee	9	9	47.0	16.8	3.8	6	1901	Deals Island, Md.	Do.
116797		Sch.	Silas Stearns	41	39	57.5	19.8	7.0	6	1897	Milton, Fla.	Pensacola, Fla.
218173	LRJO	*Sch.	Silvanus	2,202	2,095	267.3	46.0	23.0	11	1919	Newington, N. H.	Philadelphia, Pa.
116834	KNMF	*Sch.	Silver Brook	904	842	194.0	34.9	17.6	4	1898	Noank, Conn.	Do.
116310		Slp.	Silver City	6	6	26.5	12.4	3.1	2	1888	Meriden, Conn.	Greenport, N. Y.
116648		Sch.	Silver Spray	21	20	52.0	16.2	3.3	5	1894	Sponge Harbor, Fla.	Tampa, Fla.
116738		Slp.	Silver Spray	9	5	40.8	18.9	3.7	4	1896	Crisfield, Md.	Crisfield, Md.
116816		Sch.	Silver Wave	28	27	52.4	18.0	5.4	2	1881	Lebanon, Del.	Reedville, Va.
116045		Slp.	Silvie	5	5	26.1	12.5	3.4	1	1885	City Island, N. Y.	Bridgeport, Conn.
214349	LGFV	*Sch.	SIMLA (T)	2,237	2,106	278.2	41.9	24.4	13	1890	Port Glasgow, Scotland	San Francisco, Cal.
116350		Sch.	Simmons	62	59	76.5	23.0	6.2	2	1890	Cambridge, Md.	Norfolk, Va.
116328		Slp.	Simon Banks	9	9	31.5	14.8	3.7	1	1890	Southport, Conn.	Bridgeport, Conn.
200793	KTBJ	Sch.	Singleton Palmer	2,859	2,357	294.9	45.4	28.2	14	1904	Waldoboro, Me.	New York, N. Y.
220639	MCGJ	Sch.	Siniram	2,259	2,085	268.5	46.0	24.0	12	1920	South Freeport, Me.	Portland, Me.
202798		Sch.	Sioix	17	9	50.3	18.8	3.6	3	1906	Biloxi, Miss.	New Orleans, La.
116741		Sch.	SIR ISAAC LOTHIAN BELL	3,418	3,158	365.5	45.8	23.0	8	1906	West Bay City, Mich.	Duluth, Minn.
217405	LPHM	Sch.	Sir Thomas J. Lipton	1,358	1,188	209.1	41.8	19.5	11	1918	Brunswick, Ga.	New York, N. Y.
116859		Sch.	Sisters	23	22	59.0	15.9	4.1	3	1882	St. Michaels, Md.	Baltimore, Md.
208355		Slp. y.	Siwash	19	19	40.7	11.4	4.9	2	1911	Terminal Island, Cal.	Los Angeles, Cal.
116360		Cat.	Shipjack	5	5	32.0	12.6	3.1	1	1886	Patchogue, N. Y.	Patchogue, N. Y.
211233	LOWR	*Sch.	Skippeck	739	642	177.6	35.0	14.5	3	1913	Noank, Conn.	Philadelphia, Pa.
209496		Slp.	Skopelos	5	5	28.5	11.3	3.3	4	1910	Tarpon Springs, Fla.	Key West, Fla.
215546	LHST	*Sch.	Smith & Terry No. 1	1,156	1,097	203.6	41.2	16.7	4	1917	Bethel, Del.	New York, N. Y.
216876	LMTF	*Sch.	Smith & Terry No. 2	1,251	1,198	221.1	41.0	16.5	5	1918	do.	Do.
221141	MCPN	*Sch.	Smith & Terry No. 3	2,219	2,125	267.3	46.0	23.6	8	1921	Salisbury, Md.	Baltimore, Md.
116915		Sch.	Smith K. Martin	50	33	73.7	22.7	5.8	3	1899	Pocomoke City, Md.	Do.
204224	KWDM	*Sch.	Smyrna	741	626	181.3	35.1	14.2	3	1907	Bath, Me.	New York, N. Y.
217841	LQPH	Sch.	Snetind	1,470	1,305	234.5	45.1	18.3	11	1919	Seattle, Wash.	Do.
212970	LDRN	Bk.	Snowdon	1,111	1,033	314.8	84.1	21.5	15	1877	Port Glasgow, Scotland	Boston, Mass.
203848		Slp.	Snow Fleet	20	18	47.7	17.0	4.0	2	1907	St. Helena Island, S. C.	Beaufort, S. C.
116616	JTOH	Sch.	Snow and Burgess	1,591	1,474	228.5	41.5	24.7	11	1878	Thomaston, Me.	Port Townsend, Wash.
116199	KFOV	*Sch.	Socony 56 (T)	589	589	162.1	30.1	14.4	3	1883	Chester, Pa.	New York, N. Y.
116528	LDVW	*Sch.	SOCONY 57 (T)	1,381	1,310	241.2	37.0	18.4	7	1892	Chester, Pa.	New York, N. Y.
116599	KLTE	*Sch.	SOCONY 58 (T)	1,643	1,599	249.0	37.0	20.0	8	1893	do.	Do.
116763	LDWB	*Sch.	SOCONY 81 (T)	1,774	1,402	254.0	40.8	23.0	9	1897	Buffalo, N. Y.	Do.
214518	LGKS	*Sch.	SOCONY 82 (T)	2,320	2,070	250.0	43.0	26.0	11	1916	Cleveland, Ohio	Do.
210928	LCTD	*Sch.	SOCONY 83 (T)	2,440	2,040	250.0	43.0	26.0	9	1913	do.	Do.
211242	LDWS	*Sch.	SOCONY 84 (T)	2,441	2,040	250.0	43.0	26.0	10	1913	do.	Do.
211035	LDWC	*Sch.	SOCONY 85 (T)	2,441	2,042	250.0	43.0	26.0	10	1913	Lorain, Ohio	Do.
116870	LDWF	*Sch.	SOCONY 86 (T)	1,102	999	206.7	38.1	16.0	10	1899	West Superior, Wis.	Do.
209773	LDWG	*Sch.	SOCONY 89 (T)	2,005	1,612	250.0	43.0	23.0	9	1912	Lorain, Ohio	Do.
210539	LOPK	*Sch.	SOCONY 89 (T)	2,452	2,052	250.0	43.0	26.0	11	1912	do.	Do.
210719	LORJ	*Sch.	SOCONY 90 (T)	2,451	2,052	250.0	43.0	26.0	10	1912	do.	Do.
200146	KSPJ	*Sch.	SOCONY 92 (T)	3,248	3,044	302.4	43.3	28.0	10	1903	Port Richmond, N. Y.	Do.

1 Formerly sloop-barge Boston.

2 Formerly sloop-barge Blue Bird.

3 Formerly sloop-barge Black Bird.

4 Formerly schooner-barge L. A. Dempsey.

5 Formerly British bark Simla.

6 Formerly British bark Snowden.

7 Formerly (a st. s. Standard.

8 Formerly (b schooner-barge S. O. Co. of N. Y. No. 56.

9 Formerly (c schooner-barge S. T. Co. No. 56.

10 Formerly (a S. O. Co. of N. Y. No. 57.

11 Formerly (b S. O. Co. No. 57.

12 Formerly (c S. T. Co. No. 57.

13 Formerly schooner-barge (a S. O. Co. of N. Y. No. 58.

14 Formerly schooner-barge (b S. T. Co. No. 58.

15 Formerly schooner-barge (a S. O. Co. No. 81.

16 Formerly schooner-barge (b Sabine.

17 Formerly schooner-barge (c S. O. Co. No. 81.

18 Formerly schooner-barge (a S. T. Co. No. 81.

19 Formerly schooner-barge (b S. T. Co. No. 82.

20 Formerly schooner-barge (a S. O. Co. No. 83.

21 Formerly schooner-barge (b S. T. Co. No. 83.

22 Formerly schooner-barge (a S. O. Co. No. 84.

23 Formerly schooner-barge (b S. T. Co. No. 84.

† Composite.

24 Formerly schooner-barge (a S. O. Co. No. 85.

25 Formerly schooner-barge (b S. T. Co. No. 85.

26 Formerly schooner-barge (a S. O. Co. No. 86.

27 Formerly schooner-barge (b S. T. Co. No. 86.

28 Formerly schooner-barge (a S. O. Co. No. 88.

29 Formerly schooner-barge (b S. T. Co. No. 88.

30 Formerly schooner-barge (a S. O. Co. No. 89.

31 Formerly schooner-barge (b S. T. Co. No. 89.

32 Formerly schooner-barge (a S. O. Co. No. 90.

33 Formerly schooner-barge (b S. T. Co. No. 90.

34 Formerly schooner-barge (a S. O. Co. No. 92.

35 Formerly schooner-barge (b S. T. Co. No. 92.

MERCHANT SAILING VESSELS OF THE UNITED STATES—Continued.

Official No.	Signal letters.	Rig.	Name of vessel.	Gross tonnage.	Net tonnage.	Length.	Breadth.	Depth.	Crew.	When built.	Where built.	Home port (where permanent document issues).
						Feet.	Feet.	Feet.				
200769	KTBO	*Sch.	SOCONY 94 (T).....	4,167	3,934	360.5	50.0	27.0	14	1904	Shooters Island, N. Y.....	New York, N. Y.
165102		*Sch.	SOCONY 123 (T).....	952	952	209.3	34.9	15.4	4	1912	Port Richmond, N. Y.....	Do.
165132		*Sch.	SOCONY 124 (T).....	952	952	209.3	34.9	15.4	5	1912	do.	Do.
116714	KMRL	*Slp.	Somerset.....	283	253	143.4	31.3	8.1	2	1896	Bath, Me.....	Fall River, Mass.
116654	JTHF	*Sch.	Sollitra.....	1,515	1,384	213.7	40.1	24.1	2	1879	do.	New York, N. Y.
117193		Sch.	Sophia A. Durm.....	31	31	66.0	18.0	5.3	2	1902	Baltimore, Md.....	Reedville, Va.
116057		Slp.	Sophie.....	5	5	27.3	10.6	3.3	2	1894	Key West, Fla.....	Key West, Fla.
208412		Slp.	Sophie.....	6	5	33.0	12.7	3.1	2	1910	Charleston, S. C.....	Charleston, S. C.
117099	KRIIV	Sch.	Sophie Christenson.....	675	570	180.6	38.9	13.4	9	1901	Port Blakely, Wash.....	Seattle, Wash.
116948		Slp.	Sophy and Ina.....	15	9	39.0	14.7	4.4	4	1900	Mauricetown, N. J.....	Philadelphia, Pa.
117231		Sch.	Sorento.....	35	35	65.6	17.9	5.0	8	1903	Tampa, Fla.....	Tampa, Fla.
201828	KTRW	*Sch.	South East.....	869	835	203.0	35.0	18.0	5	1905	Jacksonville, Fla.....	Jacksonville, Fla.
201375	KTJF	*Sch.	South Land.....	869	835	203.0	35.0	18.0	4	1904	do.	Philadelphia, Pa.
117207		Sch.	Sparta.....	15	14	53.0	15.0	3.4	4	1902	St. Andrews Bay, Fla.....	Tampa, Fla.
211177	LCVS	Slp. y.	Spartan.....	33	25	57.0	14.5	9.2	5	1913	Bristol, R. I.....	New London, Conn.
116842		Sch.	Speed.....	47	44	67.1	23.3	6.1	3	1882	Russum, Md.....	Baltimore, Md.
116763		Sch.	Speedwell.....	25	23	51.5	17.0	4.8	8	1896	Marco, Fla.....	Tampa, Fla.
210580		Sch.	Silder.....	6	6	30.0	10.8	2.8	1	1912	Iglutalik, Alaska.....	Nome, Alaska.
219823	LWFB	Sch.	Splndrift.....	720	630	190.1	38.2	14.0	1	1920	Machias, Me.....	New York, N. Y.
116378	KHWD	Sch.	Spokane.....	639	570	183.0	38.5	13.2	9	1890	Port Blakely, Wash.....	San Francisco, Cal.
115493		Slp.	Spray.....	6	6	31.0	13.0	3.0	2	1876	Brooklyn, N. Y.....	Greenport, N. Y.
201167	KTGH	*Sch.	Spring.....	1,780	1,672	258.0	43.0	20.0	7	1904	Noank, Conn.....	Philadelphia, Pa.
116765		Slp.	Springwell.....	8	7	29.0	12.5	3.9	3	1897	Key West, Fla.....	Key West, Fla.
213970	LFVN	Slp. y.	Squaw.....	22	22	51.0	14.4	8.6	3	1916	Bristol, R. I.....	Marblehead, Mass.
117187		Slp.	Stafford.....	199	189	112.0	25.6	9.6	3	1868	Tonawanda, N. Y.....	Grand Haven, Mich.
116591		Sch.	Stanley Norman.....	10	10	47.5	15.3	4.0	5	1902	Salisbury, Md.....	Crisfield, Md.
115080		Sch.	Stanton.....	22	12	48.5	18.4	5.4	0	1893	Bridgeton, N. J.....	Philadelphia, Pa.
115884		Slp.	Star.....	11	11	37.0	15.0	4.0	1	1870	San Francisco, Cal.....	San Francisco, Cal.
3882	KQTL	Shp.	STAR OF ALASKA.....	1,862	1,690	256.3	38.5	17.5	18	1886	Glasgow, Scotland.....	San Francisco, Cal.
127343	KPCN	Bk.	Star of Chile.....	1,001	874	262.0	34.2	21.2	12	1868	Dundee, Scotland.....	Do.
107429	KNTH	Bk.	Star of England.....	2,123	1,806	264.0	39.0	23.5	17	1893	Dumbarton, Scotland.....	Do.
161135	KPQC	Bk.	STAR OF FINLAND.....	1,699	1,425	225.7	42.3	20.0	17	1899	Bath, Me.....	Do.
116976	KQCN	Shp.	Star of France.....	1,766	1,614	258.0	38.0	22.8	17	1877	Belfast, Ireland.....	Do.
96496	KPWR	Shp.	STAR OF GREENLAND.....	2,179	1,944	270.0	43.1	23.6	21	1892	Glasgow, Scotland.....	Do.
96621	KRQT	Bk.	STAR OF HOLLAND.....	2,301	1,965	284.7	39.7	23.5	21	1835	Belfast, Ireland.....	Do.
81699	KQCV	Bk.	STAR OF ICELAND.....	2,161	1,875	267.3	40.1	26.3	21	1896	Port Glasgow, Scotland.....	Do.
136801	KPWP	Bk.	Star of India.....	1,318	1,247	205.5	35.2	23.4	16	1863	Ramsay, Scotland.....	Do.
116976	KQCP	Shp.	Star of Italy.....	1,784	1,497	251.5	38.2	22.9	10	1877	Belfast, Ireland.....	Do.
107724	KRMH	Shp.	STAR OF LAPLAND.....	3,381	3,068	332.4	45.4	28.1	30	1902	Bath, Me.....	Do.
96501	KPVV	Bk.	Star of Peru.....	1,027	976	190.2	33.0	20.2	16	1863	Sunderland, England.....	Do.
116977	KQCR	Shp.	Star of Russia.....	1,981	1,898	275.5	42.2	24.2	19	1874	Belfast, Ireland.....	Do.
14494	KGWH	Shp.	STAR OF SCOTLAND.....	2,598	2,233	300.2	43.1	24.2	29	1887	Port Glasgow, Scotland.....	Do.
107012	KQNB	Shp.	STAR OF ZEALAND.....	3,292	2,987	332.3	45.4	28.0	30	1901	Bath, Me.....	San Francisco, Cal.
203591		Slp.	Stella.....	7	6	33.5	13.3	2.8	1	1906	Deepcreek, Va.....	Crisfield, Md.
209255		Sch.	Stella Morris.....	22	17	44.5	15.0	3.8	2	1905	Rockport, Tex.....	Port Lavaca, Tex.
115485		Sch.	Stephen Chase.....	51	48	66.6	23.9	6.7	4	1876	Dorchester County, Md.....	Crisfield, Md.
115409		Sch.	Stephen Taber.....	46	44	63.2	22.3	4.8	1	1871	Glenwood, N. Y.....	Rockland, Me.
23539		Sch.	Stephen A. Douglass.....	21	20	55.0	17.5	4.6	6	1861	Philadelphia, Pa.....	Baltimore, Md.
116922	KQGS	Sch.	Stinson.....	693	605	182.0	39.5	13.8	7	1900	Ballard, Wash.....	Mobile, Ala.
202556		Slp.	Stonewall.....	9	8	37.7	14.8	3.0	2	1903	Bluffton, S. C.....	Beaufort, S. C.
115885		Slp.	Stonewall Jackson.....	6	5	30.0	11.7	3.2	4	1862	Cambridge, Md.....	Baltimore, Md.
16228		Sch.	Stony Brook.....	101	96	71.5	25.4	8.6	2	1831	Stonybrook, N. Y.....	Rockland, Me.
23271		Sch.	Storm King.....	36	34	58.3	18.2	6.3	4	1856	Harpawell, Me.....	Waldoboro, Me.
23906		Sch.	Storm Petrel.....	174	165	100.9	27.5	10.8	3	1870	Ellsworth, Me.....	Ellsworth, Me.
116690	KMJL	*Sch.	Strafford.....	678	644	176.4	35.0	14.2	3	1895	Noank, Conn.....	New York, N. Y.
116677		Sch.	Stranger.....	9	6	46.0	11.0	3.0	2	1879	Tighmans Island, Md.....	Annapolis, Md.
155281	KMPF	*Sch.	Stroudsburg.....	693	613	173.2	35.0	14.2	3	1896	Noank, Conn.....	New York, N. Y.
116622	KMFW	*Sch.	Suffolk.....	85	823	192.8	34.7	16.0	3	1894	do.	Philadelphia, Pa.
202771		Slp.	Sun.....	8	8	26.9	9.6	3.0	1	1906	Seattle, Wash.....	Seattle, Wash.
115730		Sch.	Sunbeam.....	22	16	46.3	17.6	4.3	3	1880	Tuckerton, N. J.....	Washington, D. C.
219611		Sch.	Sunbeam.....	19	19	46.0	12.9	3.1	1	1920	Brunswick, Ga.....	Tampa, Fla.
116090		Sch.	Sunlight.....	7	17	52.6	18.2	5.1	0	1886	Bridgeton, N. J.....	Philadelphia, Pa.
116417		Sch.	Sunny South.....	26	7	44.6	12.3	3.2	1	1891	Morehead City, N. C.....	New Bern, N. C.

1 Formerly schooner-barge (a S. O. Co. No. 94.

(b S. T. Co. No. 94.

2 Formerly (a barge S. O. Co. No. 123.

(b schooner-barge S. T. Co. No. 123.

3 Formerly schooner-barge (a S. O. Co. No. 124.

(b S. T. Co. No. 124.

4 Formerly (a British ship Balclutha.

(b Hawaiian ship Himalaya.

(c American bark Himalaya.

5 Formerly (a British bark La Escocesa.

(b American bark Coalings.

6 Formerly (a British ship Blalmore.

(b American bark Abby Palmer.

7 Formerly bark Kalulanl.

8 Formerly (a British ship Star of France.

(b Hawaiian ship Star of France.

9 Formerly (a Hawaiian ship Hawaiian Isles.

(b ship Hawaiian Isles.

10 Formerly (a British ship Zemindar.

(b German ship Gildemeister.

(c American bark Homeward Bound.

11 Formerly (a British bark Willcott.

(b Hawaiian bark Willcott.

(c American bark Willcott.

12 Formerly (a British ship Euterpe.

(b Hawaiian ship Euterpe.

(c American bark Euterpe.

13 Formerly (a British ship Star of Italy.

(b Hawaiian ship Star of Italy.

14 Formerly ship Atlas.

15 Formerly (a British bark Himalaya.

(b Hawaiian bark Himalaya.

(c American bark Himalaya.

16 Formerly (a British ship Star of Russia.

(b Hawaiian ship Star of Russia.

17 Formerly (a British ship Kenilworth.

(b American ship Kenilworth.

18 Formerly ship Astral.

19 Formerly schooner Luna.

20 Formerly schooner-barge Otto.

MERCHANT SAILING VESSELS OF THE UNITED STATES—Continued.

Official No.	Signal letters.	Rtg.	Name of vessel.	Gross tonnage.	Net tonnage.	Length.	Breadth.	Depth.	Crew.	When built.	Where built.	Home port (where permanent document issues).
						Feet.	Feet.	Feet.				
220965	MCHG	*Sch.	SUNSET UNA (T)	1,189	1,137	200.3	35.3	18.4	13	1920	Newburgh, N. Y.	New York, N. Y.
22482		Sch.	Sunshine	73	47	82.3	20.5	7.7	6	1865	Essex, Mass.	Houston, Tex.
117051		Sch. y.	Sunshine	41	34	52.9	20.2	7.4	4	1901	East Boothbay, Me.	Boston, Mass.
219013	LTDS	Sch.	Susan B.	455	384	148.0	32.1	13.3	7	1919	Essex, Mass.	Providence, R. I.
22531		Sch.	Susan Jane	49	35	66.6	23.9	5.5	5	1864	Tuokerton, N. J.	Philadelphia, Pa.
117103		Sip.	Susan May	10	7	46.0	15.4	2.8	6	1901	Pocomoke City, Md.	Crisfield, Md.
116144		Sch.	Susan E. Porter	37	24	60.0	21.5	4.3	3	1887	Pocomoke City, Md.	New Bern, N. C.
116984		Sch.	Susan L. Watson	28	19	63.0	18.4	5.3	2	1880	Selmaus Island, Md.	Crisfield, Md.
115817		Sch.	Susannah	17	6	44.4	19.2	4.2	1	1882	Mantoloking, N. C.	Washington, N. C.
116489		Sch.	Susie	7	7	32.1	11.7	3.4	2	1892	Key West, Fla.	Key West, Fla.
23863		Sip.	Susie Dirrickson	9	9	35.5	11.5	2.9	2	1870	Worcester County, Md.	Charleston, S. C.
117078		Sip.	Susie Dryden	9	9	45.3	15.9	4.0	5	1904	Pocomoke City, Md.	Cape Charles, Va.
116814		Sip.	Susie Lee	7	7	41.5	13.8	3.0	3	1889	Holland Island, Md.	Baltimore, Md.
116074		Sch.	Susie E. Parriss	17	17	55.0	15.9	4.0	2	1885	Oxford, Md.	Do.
215387	LIHT	*Sch.	SUSQUEHANNA (T)	1,381	1,344	241.5	41.3	14.8	9	1917	Mobile, Ala.	Port Arthur, Tex.
117042		Sip.	Swan	8	8	38.9	13.3	2.4	2	1901	Mitchellville, Va.	Key West, Fla.
117016		Sch.	Sweet	41	41	73.0	23.2	5.6	3	1904	Pocomoke City, Md.	Newport News, Va.
215443		Sch.	Sweet Heart	27	17	53.8	19.1	3.9	5	1917	Biloxi, Miss.	Gulfport, Miss.
208230	LBRS	*Sch.	Sweetser Linthicum	695	652	199.3	32.1	11.7	2	1910	Likon, Md.	Wilmington, Del.
116194		Sch.	Sylvan Dell	14	8	43.5	16.5	4.3	5	1888	Dividing Creek, N. C.	Philadelphia, Pa.
116708		Sip.	Sylvia	8	8	27.5	10.8	5.9	1	1889	French Sp., Me.	New York, N. Y.
200990		Sip.	Sylvia	7	6	32.0	11.0	2.8	1	1904	Lake Charles, La.	Port Lavaca, Tex.
204334		Sip.	Sylvia	6	6	30.7	10.4	4.8	2	1906	Brookline, Me.	Vinalhaven, Me.
205020		Sch.	Sylvia	9	8	34.8	12.7	3.7	2	1908	Galveston, Tex.	Port Lavaca, Tex.
T.												
205443	KWQR	*Sch.	T. J. Hooper	722	697	204.0	35.2	13.5	2	1908	Sharptown, Md.	Wilmington, Del.
145817	KPFT	Sch.	T. M. Nicholson	128	90	95.1	24.4	10.8	7	1899	Essex, Mass.	Bangor, Me.
220774	MBSW	Sch.	T. N. Barnsdall	1,309	1,213	216.5	40.7	21.0	9	1920	Camden, Me.	Rockland, Me.
24880		Sch.	T. O. Ladow	24	16	49.0	18.4	4.0	6	1869	Dorchester, N. J.	Philadelphia, Pa.
145346		Sch.	T. W. Ruh	10	9	49.0	14.6	3.4	4	1883	Fairmount, Md.	Baltimore, Md.
221405	MOWD	*Sch.	Talbot	2,229	2,146	267.3	46.0	23.6	6	1921	Stratford, Conn.	Do.
202701	KVDR	*Sch.	Tamanend	721	623	77.0	35.0	14.2	3	1905	Noank, Conn.	Philadelphia, Pa.
205212	KWPR	*Sch.	Tamaqua	830	732	180.2	35.0	14.7	3	1908	Noank, Conn.	New York, N. Y.
212673	LDTF	*Sch.	TAMICO (T)	1,994	1,679	245.8	40.1	18.1	13	1900	Havre, France	Port Arthur, Tex.
203169	KVVI	Sch. y.	Taormina	62	56	78.7	19.0	10.2	9	1906	Boston, Mass.	Boston, Mass.
59453		Sip.	Taunton	318	352	142.0	31.5	8.9	2	1893	Noank, Conn.	Fall River, Mass.
145854	KSDV	Sch.	Taurus	551	514	161.1	40.0	13.4	8	1902	Marshfield, Ore.	San Francisco, Cal.
145789		Sip.	Teaser	5	5	31.7	11.6	2.6	1	1891	Sayville, N. Y.	Bridgeport, Conn.
211196	LCWF	Sch. y.	Teonimsh	16	16	51.3	11.2	6.5	3	1913	New York, N. Y.	Belfast, Me.
120098		Yw. y.	Teller	16	15	35.5	14.5	4.6	3	1888	Do.	New York, N. Y.
24517	JBOL	Sch.	Telumah	230	194	110.3	28.1	10.1	5	1866	Damariscotta, Me.	Fall River, Mass.
210613	LCPQ	*Sch.	Temple	963	876	195.0	35.0	17.6	4	1912	Noank, Conn.	Philadelphia, Pa.
218834		*Sch.	Tenas	2,212	2,146	267.3	46.0	23.6	1	1919	Brunswick, Ga.	Do.
216944		Sch.	Teresa	7	6	37.0	11.7	3.2	3	1915	Tarpon Springs, Fla.	Tampa, Fla.
202077		Sch.	Teresa L.	18	10	56.2	17.4	3.0	3	1905	Biloxi, Miss.	New Orleans, La.
145972		Sip. y.	Teva	24	16	51.3	14.5	6.7	2	1903	East Boothbay, Me.	Vinalhaven, Me.
207000		*Sip.	Texas	8	8	35.3	12.5	2.3	2	1907	Matagorda, Tex.	Port Lavaca, Tex.
145633		Sch.	Thalia	82	47	81.8	22.0	9.0	5	1882	Gloucester, Mass.	San Juan, P. R.
145383		Lgr.	The Ocean	6	6	37.0	12.1	3.6	1	1881	Lockport, La.	Brashear, La.
145639	KLPQ	Sch.	Thelma	525	449	157.3	35.6	13.2	7	1894	Rockland, Me.	Mobile, Ala.
145876		Sch.	Thelma	6	6	31.1	12.4	2.8	2	1899	Mechanic Falls, N. Y.	Port Lavaca, Tex.
202698		Sip.	Thelma	13	8	45.5	16.1	4.1	3	1905	Fairbank, Md.	Philadelphia, Pa.
200863		Sip.	Thelma	5	5	35.7	12.2	2.5	3	1899	Baldwin, Md.	Annapolis, Md.
145812		*Sch.	Thelma C.	12	8	43.5	14.3	3.4	2	1899	Biloxi, Miss.	Gulfport, Miss.
145789		Sch.	Thelma G. Roberts	6	6	45.3	14.0	2.7	3	1897	Appogarth, Md.	Crisfield, Md.
215474	LHRJ	Sch.	Theoline	594	509	172.0	34.8	13.0	7	1917	Rockland, Me.	Boston, Mass.
145859	KQHL	*Sch.	Theodora Palmer	1,042	910	196.4	40.5	17.6	2	1900	Noank, Conn.	New London, Conn.
145950		Sch.	Theresa	20	12	45.0	16.8	3.9	4	1902	Biloxi, Miss.	New Orleans, La.
204015		Sip. y.	Thetis	19	11	42.0	15.3	6.8	1	1897	East Boothbay, Me.	New York, N. Y.
145497		Sip.	Thistle	10	9	41.8	14.5	3.6	5	1888	Cambridge, Md.	Baltimore, Md.
145945		Sch.	Thistle	22	13	54.0	18.1	3.9	4	1892	Biloxi, Miss.	Gulfport, Miss.
216068	LJVB	Sch.	Thistle	1,586	1,462	240.0	44.0	20.8	12	1918	St. Helens, Ore.	San Francisco, Cal.
145483		Sch.	Thomas Bladon	27	26	62.0	17.6	5.1	1	1888	St. Michaels, Md.	Norfolk, Va.
209233		Sip.	Thomas Clyde	27	21	54.5	18.2	5.3	6	1911	Oriole, Md.	Crisfield, Md.
145133		Sip.	Thomas Collins	13	12	36.0	14.0	4.4	1	1877	City Island, N. Y.	Newport News, Va.
24915		Sch.	Thomas Gawn	549	522	170.8	31.7	13.5	7	1872	Black River, Ohio	Cleveland, Ohio
145335		Sch.	Thomas Humphreys	64	48	77.4	23.4	5.5	4	1883	Milford, Del.	Philadelphia, Pa.
145311		Sch.	Thomas Rhoad	84	80	85.0	23.9	6.3	4	1881	Cambridge, Md.	Crisfield, Md.
24637		Sch.	Thomas Thomas	43	29	67.4	19.7	5.0	3	1897	Beaufort, N. C.	Baltimore, Md.
209188		Sch.	Thomas A. Jones	53	47	86.0	23.7	5.3	3	1911	Carters Creek, Va.	Do.
145470		Sch.	Thomas A. Rogers	37	18	54.8	17.2	5.5	4	1897	Camden, N. J.	Newport News, Va.
145252	JVHP	Sch.	Thomas B. Garland	348	275	120.0	32.0	11.4	6	1881	Bath, Me.	Tampa, Fla.

1 Formerly schooner-berge William L. Donohue

2 Formerly ^a French schooner France Marie.
^b Belgian schooner France Marie.
^c Schooner France Marie.

3 Formerly schooner-yacht Whiteaway.
^a Frigate.
^b Josephine.

MERCHANT SAILING VESSELS OF THE UNITED STATES—Continued.

Official No.	Signal letters.	Rig.	Name of vessel.	Gross tonnage.	Net tonnage.	Length.	Breadth.	Depth.	Crew.	When built.	Where built.	Home port (where permanent document issued).
						<i>Feet.</i>	<i>Feet.</i>	<i>Feet.</i>				
145302		Sch.	Thomas B. Schall	55	52	75.3	22.9	6.5	3	1882	Baltimore, Md.	Reedville, Va.
24992		Sch.	Thomas B. Taylor	93	88	87.1	23.6	6.9	3	1873	Wicomico County, Md.	Do.
145514		Sch.	Thomas G. Duncan	9	9	55.3	15.4	3.6	1	1890	Solomons Island, Md.	Crisfield, Md.
24020		Sch.	Thomas H. Brice	48	46	73.0	21.0	5.0	3	1856	Baltimore, Md.	New York, N. Y.
24978		Sch.	Thomas H. Howland	268	253	138.8	26.0	11.1	6	1872	Manitowoc, Wis.	Port Huron, Mich.
145310		Sch.	Thomas H. Kirby	28	26	61.1	17.6	5.1	3	1882	St. Michaels, Md.	Annapolis, Md.
145578	KJGR	Sch.	Thomas H. Lawrence	374	322	134.7	33.3	11.0	6	1891	Boston, Mass.	Boston, Mass.
201841		Sch.	Thomas J. Carroll	61	45	82.8	21.5	8.8	10	1905	Essex, Mass.	Galveston, Tex.
24805		Sch.	Thomas J. Dall	68	63	82.4	23.5	5.5	3	1869	Dorchester County, Md.	Annapolis, Md.
24969		Sch.	Thomas J. Seward	75	66	87.0	25.8	6.6	3	1873	do.	Reedville, Va.
145571	KJCN	Sch.	Thomas J. Shryock	173	164	117.4	23.7	7.7	4	1891	Bethel, Del.	Philadelphia, Pa.
145204		Sch.	Thomas L. Parker	628	596	186.9	33.0	13.5	3	1881	Manitowoc, Wis.	New York, N. Y.
145527		Sch.	Thomas M. Freeman	10	9	53.7	14.6	3.0	7	1889	Madison, Md.	Baltimore, Md.
145916	KRLQ	Bkn.	Thos. P. Emigh	1,040	923	211.6	42.4	16.4	12	1902	Tacoma, Wash.	San Francisco, Cal.
24911		Sch.	Thomas R. Woolley	104	99	96.0	26.0	5.0	4	1872	Keyport, N. J.	New London, Conn.
202307	KVJD	Sch.	Thomas S. Gorton	140	92	108.6	25.4	11.5	20	1905	Essex, Mass.	Gloucester, Mass.
202609		Sch.	Thomas S. Martin	32	16	49.5	15.3	5.3	1	1905	Cappahosio, Va.	Richmond, Va.
24715		Sch.	Thomas W. Moore	32	23	59.2	20.5	5.5	7	1866	Dorchester County, Md.	Baltimore, Md.
145705	KMND	*Sch.	Thomaston	693	613	173.2	35.0	14.2	4	1895	Noank, Conn.	Philadelphia, Pa.
145719		Cat.	Thomson	8	8	28.5	11.5	3.2	4	1897	Buzzards Bay, Mass.	Roston, Mass.
24987		Sch.	Three Brothers	349	332	136.5	25.9	12.0	6	1873	Black River, Ohio	Toledo, Ohio
211781		Sch.	Three Brothers	8	6	33.0	11.5	4.5	4	1913	New Orleans, La.	New Orleans, La.
221037		Slp.	Three Brothers	17	11	33.7	17.0	4.6	3	1921	Bluffton, S. C.	Savannah, Ga.
145207		Lgr.	Three Brothers	8	8	38.2	12.8	3.0	1	1879	Terrebonne, La.	Brashear, La.
145825		Slp.	Three Brothers	7	7	38.0	13.9	3.5	4	1899	Pocomoke City, Md.	Crisfield, Md.
145675		Sch.	Three Pots	14	9	45.7	14.2	4.2	2	1894	Morehead City, N. C.	New Bern, N. Y.
24411		Sch.	Three Sisters	30	29	55.0	19.0	4.0	4	1856	Worcester County, Md.	Greenport, N. C.
24806		Sch.	Three Sisters	65	61	63.0	22.0	6.0	3	1855	Dorchester County, Md.	Baltimore, Md.
145008		Sch.	Three Sisters	39	37	61.5	22.0	4.4	2	1874	Millford, Del.	Rockland, Me.
145365		Sch.	Three Sisters	23	14	52.0	16.2	4.8	6	1884	Dorchester, N. J.	Philadelphia, Pa.
145730		Slp.	Three Sisters	7	5	38.2	12.8	3.3	2	1896	Crisfield, Md.	Crisfield, Md.
145161		Sch.	Three Sons	58	56	80.0	24.0	6.2	4	1878	Newtown, Md.	Philadelphia, Pa.
24926		Sch.	Tidal Wave	30	18	55.0	18.3	5.1	6	1872	Mauricetown, N. J.	Do.
202562	KVCN	Sch.	Tifton	504	476	173.0	30.2	13.8	7	1905	Mystic, Conn.	Boston, Mass.
145298		Slp.	Tiger	5	5	27.8	13.0	3.4	1	1869	Norwalk, Conn.	Bridgeport, Conn.
216038	LJSH	*Sch.	Tigra	1,012	938	197.0	35.0	18.4	6	1918	Baltimore, Md.	Philadelphia, Pa.
145818	KPGD	*Sch.	Tipton	830	729	184.6	35.2	10.1	2	1899	Bath, Me.	Fall River, Mass.
210959	LCTK	*Sch.	Tohlekou	739	642	177.5	35.0	14.5	2	1913	do.	Philadelphia, Pa.
220038	LWNP	Sch.	Tollma	913	840	185.4	37.6	18.0	11	1920	Lincolntonville, N. Y.	New York, N. Y.
145419	KDJG	Sch.	Tom Beattie	140	133	93.7	28.3	7.4	3	1886	Bath, Me.	Boston, Mass.
200455		Slp.	Tom Cat	13	10	33.2	14.1	3.9	2	1903	Dawuskie Island, S. C.	Beaufort, S. C.
219042	LTFP	*Sch.	Tompkinsville	1,274	1,240	221.3	37.6	18.7	2	1919	Mariners Harbor, N. Y.	Baltimore, Md.
215803	LHVG	Shp.	TONAWANDA	1,745	1,642	254.0	35.1	23.4	23	1892	Greenock, Scotland	New York, N. Y.
145373		Sch.	Tony Faust	47	36	71.0	22.4	6.0	3	1884	Pocomoke City, Md.	Crisfield, Md.
207503		*Sch.	Totenville	643	643	175.6	35.1	13.3	5	1910	Totenville, N. Y.	Philadelphia, Pa.
215492		*Slp.	Townsend	68	53	71.0	23.2	5.3	3	1917	Boothbay Harbor, Me.	Boothbay, Me.
200322		Slp.	Toy	7	6	33.0	13.0	3.7	2	1903	Bluffton, S. C.	Beaufort, S. C.
24485		Sch.	Traveler	32	30	57.0	20.0	4.3	1	1864	Yerba Buena Island, Cal.	San Francisco, Cal.
220928	MCFV	Sch.	Tremont	979	907	182.7	38.2	16.9	9	1920	Somerville, Mass.	Boston, Mass.
215835	LJIV	*Sch.	Trenton	1,013	939	197.0	35.0	8.4	6	1917	Baltimore, Md.	Philadelphia, Pa.
145058		Sch.	Tres Hermanos	22	21	54.6	19.4	4.4	4	1874	Mandeville, La.	New Orleans, La.
220636		Sch.	Triguana	49	49	70.0	23.1	7.8	4	1920	Mayaguez, P. R.	San Juan, P. R.
24432		Sch.	Trio	18	9	43.4	16.3	4.6	6	1851	Burlington, N. J.	Philadelphia, Pa.
145046		Sch.	Triton	71	67	74.5	22.2	7.6	2	1867	Westerly, R. I.	Machias, Me.
24578		Slp.	Triumph	5	5	24.8	10.1	3.7	1	1867	Essex, Mass.	Providence, R. I.
145815		Sch.	Triumph	27	26	64.1	18.9	5.1	2	1893	Tilghmans Island, Md.	Baltimore, Md.
145895		Slp.	Triumph	7	7	39.4	13.8	2.9	4	1901	Hudson, Md.	Do.
221072		Slp.	Triunfo	9	9	36.8	13.5	3.5	3	1920	Fajardo, P. R.	San Juan, P. R.
145699		Ywl.	Trochee	8	8	30.0	11.0	2.9	1	1894	Waveland, Fla.	St. Augustine, Fla.
24624		Lgr.	Trovatore	6	6	32.7	10.6	3.3	1	1866	Proctorville, La.	Morgan City, La.
59434		*Sch.	Troy	660	635	176.0	34.9	14.0	3	1889	Noank, Conn.	New York, N. Y.
216308	LMVC	*Sch.	Turkshoe	792	729	179.0	34.6	5.5	6	1918	Baltimore, Md.	Philadelphia, Pa.
201470		Sch.	Tulip	18	11	52.3	19.1	13.4	4	1904	Scranton, Miss.	Gulfport, Miss.
202662	KVDH	*Sch.	Tutschucken	721	623	177.0	35.0	14.2	3	1905	Noank, Conn.	Philadelphia, Pa.
207058	LBHP	*Sch.	TULSA (T)	607	607	164.8	32.1	2.8	2	1909	Port Richmond, N. Y.	Port Arthur, Tex.
202800		Sch.	Tuscarora	17	9	50.3	18.8	3.7	3	1905	Biloxi, Miss.	New Orleans, La.
221010		Slp.	20 De Mayo	7	7	30.4	12.0	3.7	2	1920	Key West, Fla.	Key West, Fla.
214316		Slp.	Twin Brothers	23	15	56.7	19.0	3.5	5	1916	Pascagoula, Miss.	Gulfport, Miss.
214317		Sch.	Twin Sister	23	15	54.7	19.0	3.5	5	1916	do.	Do.
145606		Sch.	Two Brothers	7	7	34.7	13.7	2.0	4	1891	Corpus Christi, Tex.	Corpus Christi, Tex.
145301		Slp.	Two Davids	10	6	35.8	14.1	3.8	3	1888	Cedarville, N. J.	Crisfield, Md.
24828		Slp.	Two Ellens	10	9	37.0	12.0	2.9	1	1869	Whitestone, N. Y.	New York, N. Y.
145584		Sch.	Two Fortys	41	39	67.8	17.6	6.8	7	1891	Essex, Mass.	Tarapa, Fla.
145938		Slp.	Two Friends	15	15	40.0	16.4	6.0	2	1902	Beaufort, S. C.	Beaufort, S. C.

1 Formerly German st. s. Indra.

MERCHANT SAILING VESSELS OF THE UNITED STATES—Continued.

Official No.	Signal letters.	Rig.	Name of vessel.	Gross tonnage.	Net tonnage.	Length.	Breadth.	Depth.	Crew.	When built.	Where built.	Home port (where permanent document issued).
145613		Sch.	Two Sisters.....	9	9	Feet.	Feet.	Feet.			Pass Manchac, La.....	Gulfport, Miss.
145729		Sip.	Two Sisters.....	9	7	34.7	14.7	3.7	2	1891	Tilghmans Island, Md.....	Baltimore, Md.
145794		Sip.	Two Sisters.....	10	8	43.1	14.5	3.5	4	1896	Key Largo, Fla.....	Key West, Fla.
145955		Sch.	Two Sons.....	7	5	32.5	13.3	2.6	4	1893	Mandeville, La.....	New Orleans, La.
202253		*Sch.	Tydol (T).....	513	404	142.0	32.0	12.3	8	1909	Cleveland, Ohio.....	New York, N. Y.
U.												
25348		Sch.	*Uberita.....	13	12	40.5	13.5	5.0	3	1872	Fajardo, P. R.....	San Juan, P. R.
220916	MCFP	*Sch.	Ulak.....	2,323	2,211	268.3	46.0	23.6	8	1919	Newington, N. H.....	New York, N. Y.
204828		Sip.	Ulla.....	12	8	32.0	15.6	3.5	2	1907	Shipyards, Ga.....	Savannah, Ga.
25314	KPJF	Sch. y.	Uncas.....	30	30	56.5	16.4	6.4	2	1898	Tottenville, N. Y.....	Los Angeles, Cal.
219379		Sch.	Uncle Sam.....	21	17	38.4	14.9	6.1	5	1918	Tarpon Springs, Fla.....	Tampa, Fla.
208603	LBNV	Sch. y.	*UNDAUNTED.....	521	521	168.2	33.5	18.5	26	1911	Port Richmond, N. Y.....	Boston, Mass.
221305	MCTK	Sch.	Undaunted.....	2,266	2,094	267.5	46.4	23.9	0	1921	Portland, Ore.....	Portland, Ore.
221198		Sch.	Uno.....	7	6	38.4	7.3	2.5	1	1906	Unknown.....	Baltimore, Md.
202343		Sip.	Upshur Q.....	7	6	38.5	13.8	3.0	1	1905	Justisville, Va.....	Crisfield, Md.
25317	KPDC	*Sch.	Upton.....	843	746	184.9	35.0	16.2	4	1899	Bath, Me.....	New York, N. Y.
25281		Sch.	Urbane.....	10	9	54.7	15.9	2.6	2	1885	Cambridge, Md.....	Baltimore, Md.
25082		Sch.	Uriah F. Washburn.....	90	85	86.0	27.0	6.3	2	1866	Stony Point, N. Y.....	Perth Amboy, N. J.
V.												
25968		Sch.	V. M. Fauria.....	32	31	62.9	21.0	4.7	3	1879	Madisonville, La.....	New Orleans, La.
212138	LDKP	*Sch.	Vale Royal.....	944	922	181.4	40.0	15.4	3	1914	Wilmington, Del.....	New York, N. Y.
161534		Sch.	Valentine Cosier.....	26	14	50.7	18.0	5.0	6	1884	Bridgeton, N. J.....	Philadelphia, Pa.
161931		Sip.	Valiant.....	10	10	40.9	13.0	3.0	1	1902	Smyrna, N. C.....	Washington, N. C.
161604	KGFP	Sch.	Valkyria (whaling).....	135	104	92.6	24.1	10.2	20	1889	Boothbay, Me.....	New Bedford, Mass.
161611		Sch.	Vallie Redding.....	18	12	52.4	15.7	3.4	6	1889	Bllox, Miss.....	Gulfport, Miss.
200119		Sch. y.	Valmore.....	37	34	65.2	16.0	8.2	5	1903	South Boston, Mass.....	New York, N. Y.
161774		Sip. y.	Vanenna.....	19	17	49.0	13.0	4.9	2	1896	Racine, Wis.....	Chicago, Ill.
212344		Sip. y.	*Vanille.....	99	99	95.9	22.5	10.6	30	1914	Boston, Mass.....	New York, N. Y.
161615	KGRN	Sch.	Van Lear Black.....	634	546	169.3	35.8	12.9	8	1899	Baltimore, Md.....	Tampa, Fla.
161562		Sip.	Van Wyck.....	68	64	66.5	27.0	7.0	1	1887	Brooklyn, N. Y.....	New York, N. Y.
215429	LHQB	Sip. y.	Varuna.....	16	16	49.2	12.0	6.9	3	1917	New York, N. Y.....	Do.
61109		Sch.	Vasty.....	383	373	160.0	32.0	10.5	2	1882	Mystic River, Conn.....	New London, Conn.
161841		Sch.	Vaughan.....	25	25	63.0	18.0	4.7	2	1899	Madison, Md.....	Baltimore, Md.
161739		Sip.	Vega.....	8	7	28.5	10.0	4.1	3	1893	Chelsea, Mass.....	Boston, Mass.
111436		Sip. y.	*Vega.....	22	22	62.0	13.6	7.0	4	1902	West Mystic, Conn.....	Do.
219217	LTQC	Sch.	Velma L. Hamlin.....	1,061	986	200.0	38.8	19.3	9	1919	Harrington, Me.....	Do.
25885		Sch.	Venezia.....	20	14	54.6	18.4	4.0	2	1873	Wolf River, Miss.....	Gulfport, Miss.
26961		Sip.	Venture.....	9	9	30.8	12.0	3.6	1	1877	Windsor, N. Y.....	Bridgeton, Conn.
161535		Sch.	Venus.....	33	26	62.2	19.1	4.9	2	1885	Hatteras, N. C.....	Washington, N. C.
201641		Sip.	Venus.....	6	6	34.5	11.4	2.3	1	1904	Davis, N. C.....	Do.
161776		Sip.	Vera.....	7	5	38.5	13.1	3.1	3	1896	St. Peters, Md.....	Crisfield, Md.
211873		Sch.	Vera.....	11	8	43.6	11.0	3.6	1	1913	Darien, Ga.....	Savannah, Ga.
161802		Sip.	Vera D.....	6	6	38.2	13.4	2.7	3	1897	Hopewell, Md.....	Crisfield, Md.
161638		Sch.	Verdonia.....	9	9	54.0	14.0	3.9	2	1890	Monie, Md.....	Do.
25935		Sch.	Vernetta Ann.....	48	36	75.0	22.7	5.0	3	1876	Baltimore, Md.....	Do.
202493		Sip.	Vernitzer.....	14	10	45.9	16.0	3.5	2	1905	Enoch, Va.....	Reedville, Va.
161864		Sip.	Vernon.....	21	16	39.3	17.9	4.5	2	1899	Shipyards, Ga.....	Beaufort, S. C.
207921		Sip.	Vernon Daniel.....	23	18	56.2	18.4	4.8	6	1910	Champ, Md.....	Crisfield, Md.
161701		Sch.	Vesta G.....	24	16	48.0	16.8	4.4	6	1893	Cedar Grove, Fla.....	Jacksonville, Fla.
161896		Sip.	Victor.....	9	7	46.0	15.0	3.0	3	1901	Hopkins, Va.....	Washington, N. C.
25616		Sch.	Victoria.....	38	24	66.5	20.4	4.3	4	1858	Covington, La.....	New Orleans, La.
214418		Cat.	Victoria.....	7	7	28.6	12.6	3.1	1	1895	Bayhead, N. J.....	Philadelphia, Pa.
161725		Sch.	Victoria D.....	15	10	45.1	16.4	4.0	3	1893	De Lisle, Miss.....	New Orleans, La.
25612		Sch.	Victory.....	32	32	53.2	16.5	5.8	2	1846	Hampton, N. H.....	Castine, Me.
161935		Sch.	Vigilance.....	13	12	40.0	14.7	3.6	6	1902	Key West, Fla.....	Key West, Fla.
161853		Sip.	Vigilant.....	8	6	30.0	11.2	4.5	1	1899	South Portland, Me.....	Portland, Me.
161892		Sip.	Vigilant.....	14	10	35.4	15.1	3.7	2	1901	Skidaway Island, Ga.....	Savannah, Ga.
219516	LVKH	Sch.	Vigilant.....	1,063	1,439	241.9	44.4	19.0	14	1920	Hoquiam, Wash.....	San Francisco, Cal.
25807		Sch.	Village Belle.....	21	14	50.2	16.6	4.6	4	1851	Somerset County, Md.....	Philadelphia, Pa.
25873		Sip.	Vinnie.....	11	10	36.5	13.7	3.5	1	1873	Greenport, N. Y.....	Cape Charles, Va.
201460		Sip.	Viola.....	5	5	36.5	12.2	2.7	4	1904	Fairmount, Md.....	Crisfield, Md.
161840		Sch.	Viola Haas.....	20	14	49.2	15.8	5.0	2	1899	Bayou Talla, Miss.....	Gulfport, Miss.
200198		Sch.	Violet.....	41	31	64.9	22.5	4.5	2	1903	Handoboro, Miss.....	Do.
161846		Sip.	Violet W.....	5	5	37.0	11.8	2.6	2	1899	Orlolo, Md.....	Baltimore, Md.
161806		Sch.	Virgie G. Dean.....	6	6	40.5	13.7	2.7	4	1897	Bishops Head, Md.....	Crisfield, Md.
161845		Sch.	Virgie P. Travers.....	7	7	41.0	14.0	2.4	3	1899	Fishing Creek, Md.....	Do.
161932		Sch.	Virgil.....	12	12	50.3	14.0	3.3	1	1902	Wit, N. C.....	Beaufort, N. C.
76764	KGBR	*Sch.	*Virginia.....	129	122	105.2	21.0	7.6	4	1888	Sharptown, Md.....	Baltimore, Md.
26918		Sch.	Virginia.....	8	8	42.5	13.0	3.3	4	1876	Crisfield, Md.....	Crisfield, Md.
161523		Sch.	Virginia.....	56	52	82.3	23.4	6.4	3	1883	Greensboro, Md.....	Baltimore, Md.

† Formerly schooner-barge Forster W. Mitchell.
 * Formerly Spanish schooner Uberita.

* Formerly schooner yacht Karina.
 † Formerly sloop-yacht Rosalie.

* Formerly schooner John Q. Ferguson.
 † Bronze.

MERCHANT SAILING VESSELS OF THE UNITED STATES—Continued.

Official No.	Signal letters.	Rlg.	Name of vessel.	Gross tonnage.	Net tonnage.	Length.	Breadth.	Depth.	Crew.	When built.	Where built.	Home port (where permanent document issued).
161665		Sch.	Virginia	54	52	76.0	25.5	3.5	2	1891	San Francisco, Cal.	San Francisco, Cal.
161857		Sch.	Virginia	74	66	81.6	19.4	14.2	2	1900	Bristol, R. I.	Baltimore, Md.
161900		Sch.	Virginia	6	6	36.3	13.9	2.2	3	1801	Cambridge, Md.	Molite, Ala.
161929	KSDL	Sch.	Virginia	585	541	170.0	30.8	12.6	3	1902	Alameda, Cal.	New York, N. Y.
203078	KVJG	Sch. y.	Virginia	62	42	63.6	18.0	9.8	6	1906	Bristol, R. I.	Crisfield, Md.
205734		Sch.	Virginia	6	6	39.0	13.2	2.7	4	1905	Deepcreek, Va.	Pensacola, Fla.
207772	LBPQ	Sch.	Virginia	106	73	102.2	23.0	10.2	15	1910	Essex, Mass.	Omaha, Nebr.
211997	LCVG	Sch. y.	Virginia	33	25	57.0	14.5	9.2	4	1893	Bristol, R. I.	Reedville, Va.
95335		Sch.	Virginia Carroll	97	93	44.0	14.6	6.6	4	1894	Pocomoko City, Md.	Washington, N. C.
25614		Sch.	Virginia Dare	13	9	43.0	14.6	3.0	2	1875	Battoras, N. C.	Reedville, Va.
209133		Sch.	Virginia Dare	47	45	70.5	20.5	6.0	2	1811	Solomons, Md.	Washington, N. C.
218112	LRGH	Sch.	Virginia Dare	1,569	1,425	229.4	41.2	22.8	12	1919	Newcastle, Me.	New York, N. Y.
161867	KQLH	Sch.	Virginia Palmer	840	777	180.4	40.3	13.1	2	1900	Noank, Conn.	New London, Conn.
217872	LQRM	Sch.	Virginia Palmer	1,347	1,388	222.0	40.3	23.2	10	1919	Mystic, Conn.	New York, N. Y.
161923		Sch.	Virginia W.	8	8	44.0	14.4	3.3	4	1902	Oriole, Md.	Crisfield, Md.
201473		Sch.	Virginia W.	5	5	37.5	13.5	3.3	4	1904	Dullford, Va.	Do.
161619		Sch.	Virginia W.	10	9	43.1	14.0	3.3	5	1890	Cambridge, Md.	Do.
161619		Sch.	Virginia G. Holland	26	24	60.0	18.0	5.0	6	1882	Pocomoko City, Md.	Baltimore, Md.
25983		Sch.	Vison	8	8	32.8	13.3	3.9	7	1881	Sarasota, Fla.	Key West, Fla.
213281		Sch.	Vison	5	5	28.0	12.2	3.3	1	1905	Port Republic, N. J.	Tuckerton, N. J.
208285		Sch.	Vitro	765	702	165.6	36.0	15.5	3	1911	Noank, Conn.	New York, N. Y.
203661		Sch.	Vixen	20	13	49.9	17.3	4.1	5	1908	De Lisle, Miss.	Gulfport, Miss.
161817		Sch.	Volant	87	55	85.9	23.0	9.6	18	1899	Gloucester, Mass.	New Bedford, Mass.
161672	KLBT	Sch.	Volante	125	119	87.0	25.6	7.6	5	1891	North Bend, Oreg.	Seattle, Wash.
161801		Sch.	Volcano	20	17	45.0	15.6	4.8	3	1897	San Francisco, Cal.	San Francisco, Cal.
161890		Sch.	Volunteer	797	778	170.9	40.0	12.0	2	1888	New London, Conn.	New London, Conn.
161698		Sch.	Volunteer	12	11	33.0	15.5	4.2	1	1892	Montgomery, Ga.	Savannah, Ga.
205627		Sch.	Volunteer	15	8	48.8	17.9	3.4	4	1908	Biloxi, Miss.	Gulfport, Miss.
161784		Ywl.	Volusia	19	19	45.8	15.7	5.2	5	1896	New Smyrna, Fla.	Key West, Fla.
W.												
210455	LVGP	Sch.	W. A. Ebsen	3,320	3,249	298.6	49.9	31.8	10	1919	Orange, Tex.	Port Arthur, Tex.
81094	KDFV	Bk.	W. B. Flint	952	876	178.4	35.4	17.7	12	1885	Bath, Me.	San Francisco, Cal.
80575		Sch.	W. D. Cash	9	9	38.0	12.8	4.9	3	1876	Marco, Fla.	Tampa, Fla.
81580		Sch.	W. E. Pearson	8	8	45.0	14.4	2.8	4	1897	Hoopersville, Md.	Reedville, Va.
81160	KOFV	Sch.	W. F. Jewett	474	407	155.7	37.7	12.0	9	1887	Port Ludlow, Wash.	San Francisco, Cal.
81523		Sch.	W. H. French	92	88	77.0	23.4	6.5	3	1895	Berkeley, Va.	Baltimore, Md.
81761	KOWJ	Sch.	W. H. Marston	1,169	1,110	219.0	42.5	27.5	12	1901	San Francisco, Cal.	New York, N. Y.
81349	KJVL	Sch.	W. H. Talbot	816	743	188.6	40.2	15.1	10	1891	Port Blakely, Wash.	San Francisco, Cal.
81668		Sch.	W. H. Todd	5	5	38.5	12.2	2.2	2	1899	Bishops Head, Md.	Crisfield, Md.
217708	LQMJ	Sch.	W. H. Woodlin	1,488	1,389	212.2	40.0	21.2	12	1919	Wilmington, Del.	New York, N. Y.
81587		Sch.	W. J. Bryan	15	9	45.2	17.4	3.7	2	1897	Silver Hill, Miss.	Gulfport, Miss.
209246		Sch.	W. J. Lovett	6	6	29.2	12.2	4.4	2	1903	Apalachicola, Fla.	Apalachicola, Fla.
212855		Sch.	W. J. Mathews	69	53	81.4	24.0	5.8	3	1914	Chincoteague, Va.	Richmond, Va.
81735	KQNV	Sch.	W. J. Patterson	645	569	171.8	38.6	13.6	7	1901	Aberdeen, Wash.	Mobile, Ala.
81467		Sch.	W. K. Moore	618	588	180.0	34.3	11.8	9	1894	Algonac, Mich.	Wilmington, Del.
218291		Sch.	W. L. Kennedy	1,014	1,014	251.5	36.0	14.5	1	1882	Sarnia, Ontario	Marquette, Mich.
81498		Sch.	W. M. Dunbar	6	6	33.0	13.2	2.9	2	1892	Matagorda, Tex.	Port Lavaca, Tex.
81698		Sch.	W. O. Livingston	6	6	41.7	13.9	3.2	4	1898	Deal Island, Md.	Crisfield, Md.
26212		Sch.	W. R. Maps	31	29	60.3	19.0	4.0	3	1880	Nyack, N. Y.	Baltimore, Md.
207220		Sch.	W. S. Mackie	21	14	49.6	17.5	4.2	3	1910	De Lisle, Miss.	Gulfport, Miss.
81633		Sch.	W. S. Schley	5	5	38.2	12.7	3.0	2	1898	Capitola, Md.	Crisfield, Md.
203632		Sch.	W. S. Schley	7	6	45.0	14.0	3.0	1	1898	Pocomoko City, Md.	Cape Charles, Va.
80014		Sch.	W. W. Truitt	14	13	37.0	12.4	3.1	3	1868	Worcester County, Md.	Crisfield, Md.
81561		Sch.	W. LE BARON JENNEY	3,422	3,280	365.5	45.8	23.0	8	1897	West Bay City, Mich.	Duluth, Minn.
81658		Sch.	Walter	12	12	40.0	13.3	3.4	3	1899	Eden, Fla.	Key West, Fla.
80516		Sch.	Walter	100	95	96.0	25.5	6.2	3	1875	Church Creek, Md.	Baltimore, Md.
81509		Sch.	Walter F.	9	9	36.0	12.8	2.5	1	1895	Phippsburg, Me.	Portland, Me.
62858		Sch.	Walter A. Sherman	619	493	163.4	32.8	12.1	5	1882	Buffalo, N. Y.	Ogdensburg, N. Y.
81139		Sch.	Walter H. Hinson	15	9	44.4	16.4	4.4	5	1887	Mauricetown, N. J.	Philadelphia, Pa.
81246	KGRB	Sch.	Waltham	523	448	165.9	35.0	12.0	8	1889	Boston, Mass.	Boston, Mass.
80450		Sch.	Walton	11	10	40.2	14.5	3.4	1	1874	Beaufort, N. C.	Reedville, Va.
81576		Sch.	Wanda	9	9	43.8	15.2	3.6	2	1897	Wittman, Md.	Annapolis, Md.
205327		Sch.	Wanda	39	39	70.0	16.2	4.3	4	1908	Milwaukee, Wis.	Milwaukee, Wis.
80665	JBYK	Bk.	Wandora (whaling)	303	288	116.2	27.6	15.8	27	1878	Mattapoisett, Mass.	New Bedford, Mass.
81335		Sch.	Wandora	6	6	32.0	13.6	3.5	1	1891	Patchogue, N. Y.	Patchogue, N. Y.
81695	KNHF	Sch.	Warren	283	220	141.4	31.4	8.4	2	1898	Bath, Me.	Fall River, Mass.
218563	LSCF	Sch.	Wasagya (T)	2,259	2,135	267.3	46.0	23.6	7	1919	Newington, N. H.	Portsmouth, N. H.
205794		Sch.	Washakie	78	47	89.0	21.2	10.0	6	1908	Chelsea, Mass.	Pensacola, Fla.
63004	LJKM	Sch.	Washougal	710	675	180.0	42.0	14.0	7	1898	Portland, Oreg.	Seattle, Wash.
63005	LJKN	Sch.	Washtucna	710	675	180.0	42.0	14.0	5	1898	do.	Do.

† Formerly schooner-yacht (a) Irolika. (b) Princess.
 † Formerly sloop-yacht Samur.
 † Formerly (a) British st. s. United Empr. (b) British st. s. Saronic.
 † Formerly

† Formerly schooner Martin Anderson.
 † Formerly schooner Wm. F. Green & Son.
 † Composite.

MERCHANT SAILING VESSELS OF THE UNITED STATES—Continued.

Official No.	Signal letters.	Rig.	Name of vessel.	Gross tonnage.	Net tonnage.	Length.	Breadth.	Depth.	Crew.	When built.	Where built.	Home port (where permanent document issues).
						Feet.	Feet.	Feet.				
80923		Sch.	Wasp.....	6	5	38.5	9.9	3.0	2	1873	Dorchester County, Md....	Crisfield, Md.
81630		Sip.	Water Lily.....	8	6	37.8	13.0	2.6	4	1897	Saxia Island, Va.....	Do.
80828		Sch.	Water Witch.....	71	61	79.6	22.3	9.0	6	1881	Mystic, Conn.....	Miami, Fla.
203981	KWBG	Sch. y	Waterwitch.....	41	37	64.6	16.7	9.2	7	1907	Boston, Mass.....	Boston, Mass.
81782	KRFO	Sch.	Watson A. West.....	818	747	192.5	40.0	14.2	10	1901	Aberdeen, Wash.....	San Francisco, Cal.
26694		Sch.	Wave.....	34	25	54.8	16.1	6.2	3	1803	Accomac County, Va.....	Baltimore, Md.
204309	KWFM	Sch.	Wawenock.....	325	258	135.9	34.3	9.8	6	1907	Rockland, Me.....	Rockland, Me.
81576	KNDS	Sch.	Wawona.....	468	413	156.0	36.0	12.3	8	1897	Fairhaven, Cal.....	Seattle, Wash.
81464		Sch.	Wayfarer.....	71	67	76.5	21.0	9.1	6	1894	Port Jefferson, N. Y.....	Mobile, Ala.
218945		*Sch.	Wayne.....	436	421	184.6	23.9	11.2	2	1918	Pocomoke City, Md.....	Philadelphia, Pa.
127130		*Sch.	Weahawken.....	751	694	201.0	36.0	13.5	6	1917	Marine City, Mich.....	New York, N. Y.
200464		Sch.	Weldon.....	14	10	48.1	14.5	3.4	1	1903	Smyrna, N. C.....	Beaufort, N. C.
217963	LQVW	*Sch.	Wellesley.....	1,306	1,154	230.6	37.6	19.8	5	1919	Machias, Me.....	Philadelphia, Pa.
81531		Sip.	Wenham Lake.....	12	12	37.0	13.0	4.5	2	1896	Gloucester, Mass.....	Gloucester, Mass.
80429		Sip.	Wenonah.....	8	8	31.5	12.0	3.5	0	1874	Greenport, N. Y.....	Bridgeport, Conn.
80155	JKOH	Sch.	Weasley Abbott.....	144	137	95.0	27.0	8.5	3	1870	Ellsworth, Me.....	San Juan, P. R.
217208	LNCS	*Sch.	Westland.....	989	933	196.8	35.7	15.6	6	1918	Baltimore, Md.....	Philadelphia, Pa.
214344	LGEV	*Sch.	Westmoreland.....	1,593	1,418	245.2	41.2	19.6	6	1916	Bath, Me.....	Do.
81350	KJWN	*Sch.	West Point.....	1,213	1,168	220.0	38.7	22.3	4	1868	Glasgow, Scotland.....	New York, N. Y.
218935		Sip. y.	Westward.....	17	17	53.2	13.2	5.7	1	1915	Oakland, Cal.....	San Francisco, Cal.
218399	LVDB	*Sch.	White Haven.....	1,293	1,217	228.0	37.7	19.1	5	1919	White Haven, Md.....	Philadelphia, Pa.
219059	LTGP	*Sch.	Whitehead.....	1,253	1,137	230.0	37.9	18.8	5	1919	Rockland, Me.....	Fall River, Mass.
81577		Sch.	White Squadron.....	8	8	41.2	8.6	3.0	3	1897	Key Largo, Fla.....	Key West, Fla.
81505		Sip.	White Star.....	8	8	30.6	11.2	5.9	3	1895	Seattle, Wash.....	Seattle, Wash.
81176		Sch.	White Wing.....	17	17	44.7	14.8	4.8	2	1888	Marco, Fla.....	Tampa, Fla.
81797		Sip.	White Wing.....	24	24	38.0	15.6	5.8	4	1881	Curacao, D. W. I.....	San Juan, P. I.
204455		Sch.	White Wing.....	13	10	47.0	16.4	3.2	3	1904	Biloxi, Miss.....	Gulport, Miss.
81750		Sch.	White Wings.....	17	14	44.5	16.3	5.0	3	1901	Clearwater, Fla.....	Tampa, Fla.
81584		Sch.	White's Yacht.....	7	7	40.5	13.2	3.4	4	1899	Deals Island, Md.....	Crisfield, Md.
204763	KWLM	*Sch.	Wiconisco.....	956	869	193.2	35.0	17.6	4	1907	Noank, Conn.....	Philadelphia, Pa.
80685		Sip.	Widgeon.....	22	21	56.2	15.7	4.5	2	1878	Brooklyn, N. Y.....	Baltimore, Md.
80938		Sch.	Widgeon.....	43	41	65.8	20.5	5.9	3	1882	Whitehaven, Md.....	Do.
81579		Sip.	Wilber.....	5	5	38.0	12.4	2.9	4	1897	Ewell, Md.....	Crisfield, Md.
219994	LNDB	Sch.	Wilbert S. Bartlett.....	741	634	183.1	37.5	14.0	8	1918	Millbridge, Me.....	New York, N. Y.
81784		Sch.	Wild Pigeon.....	16	15	29.0	9.7	4.5	2	1901	Machiasport, Me.....	Machias, Me.
80624		Sip.	Wild Rose.....	13	15	50.0	14.9	3.7	2	1877	Alma, Me.....	Boothbay, Me.
81753		Sch.	Wild Turkey.....	13	10	52.0	17.1	3.2	2	1901	Biloxi, Miss.....	Gulport, Miss.
202283		Sch.	Wilda L.....	16	10	52.0	17.1	3.2	2	1903	do.....	New Orleans, La.
80783	JTVQ	*Sch.	Wilkesbarre.....	1,078	1,025	239.6	47.0	19.5	5	1880	Setauket, N. Y.....	New York, N. Y.
217848		Sch.	Wilanna H.....	36	36	58.6	19.2	6.0	2	1894	Baltimore, Md.....	Baltimore, Md.
81785		Sip.	Willard.....	6	6	36.0	12.9	2.8	3	1901	Hudson, Md.....	Philadelphia, Pa.
81393		Sch.	William Austin.....	6	6	46.7	11.6	2.7	4	1892	Crisfield, Md.....	Cape Charles, Va.
81834	KRVT	Sch.	William Blabee.....	308	206	133.1	31.2	9.3	5	1902	Rockland, Me.....	Rockland, Me.
81853	KSGV	Sch.	William Booth.....	545	435	170.6	36.0	12.8	6	1903	Mystic, Conn.....	New London, Conn.
81380	KLIP	Sch.	Wm. Bowden.....	778	695	183.6	38.8	15.4	10	1892	Port Blakeley, Wash.....	San Francisco, Cal.
202478		Sch.	Wm. Brenner, Jr.....	18	15	64.0	16.3	4.5	2	1905	Oriola, Md.....	Crisfield, Md.
81201		Sip.	William Custis.....	11	11	49.1	15.1	3.8	3	1883	Girdletree, Md.....	Do.
81107		Sch.	William Dennis.....	18	10	42.8	16.0	4.4	5	1886	Port Norris, N. J.....	Philadelphia, Pa.
80312		Sch.	William Davries.....	11	7	43.2	15.3	3.4	1	1872	Crisfield, Md.....	Elizabeth City, N. C.
80185		Sip.	William E.....	7	7	31.5	12.2	3.3	2	1871	New Bridge, N. Y.....	New York, N. Y.
81091		Sch.	William H.....	10	5	53.4	15.4	3.0	2	1885	Cambridge, Md.....	Crisfield, Md.
210537		Sch.	William Hays.....	70	34	76.4	21.2	9.6	8	1912	Pensacola, Fla.....	Pensacola, Fla.
80643		Sch.	Wm. Hill.....	11	6	41.1	13.7	3.5	1	1881	Hunting Quarters, N. C.....	Manteo, N. C.
81720		Sip.	William J.....	5	5	40.5	12.8	3.0	2	1899	Allen, Md.....	Crisfield, Md.
81405		Sch.	William Jarrett.....	5	5	43.5	10.8	2.8	3	1892	Hollands Islands, Md.....	Baltimore, Md.
80118		Sch.	William Johnson.....	52	49	65.0	23.6	5.5	2	1832	Nyack, N. Y.....	New York, N. Y.
80285	JLTS	Sch.	William Jones.....	302	253	129.2	30.9	9.9	6	1872	East Boston, Mass.....	Newark, N. J.
26699		Sch.	William Keene.....	63	60	63.2	20.2	7.5	2	1866	Damariscotta, Me.....	Machias, Me.
81494	KMDB	Sch.	William Lintleum.....	156	148	112.0	27.6	6.8	5	1894	Church Creek, Md.....	Baltimore, Md.
80340		Sch.	William Layton.....	73	59	79.8	24.0	6.3	4	1873	Nanticoke River, Md.....	Do.
80338		Sch.	Wm. Lehear.....	25	17	53.0	18.0	4.0	2	1872	Accomac County, Va.....	Cape Charles, Va.
80925		Sch.	William McDaniel.....	16	14	59.6	15.4	4.3	5	1882	Crisfield, Md.....	Crisfield, Md.
80656		Sch.	William McKenny.....	44	41	67.2	22.1	5.9	8	1877	Queen Anne County, Md.....	Norfolk, Va.
81572		Sip.	William McKinley.....	5	5	35.6	12.2	2.6	4	1897	Crisfield, Md.....	Crisfield, Md.
81402		Sch.	Wm. Martin.....	41	27	64.6	23.0	5.3	4	1892	Grasshopper Point, Miss.....	Gulport, Miss.
80442		Sch.	William Oliver.....	94	89	92.0	25.6	6.4	3	1874	Dorchester County, Md.....	Baltimore, Md.
81675		Sip.	William R.....	7	7	39.5	15.0	3.0	5	1899	Holland Island, Md.....	Reedville, Va.
204547		Sch.	William Russell.....	63	58	81.4	23.4	6.6	2	1907	Pocomoke City, Md.....	Cape Charles, Va.
206118		Sch.	William Shillingsburg 3d.....	45	29	65.2	21.2	6.3	14	1909	Greenwich, N. J.....	Philadelphia, Pa.
215717	LJDH	Sch.	William Taylor.....	1,358	1,187	209.1	41.8	19.5	12	1917	Brunswick, Ga.....	New York, N. Y.
201536		Sch.	William Tell.....	15	8	42.9	16.5	3.4	3	1904	Biloxi, Miss.....	Gulport, Miss.
20079		Sch.	William Thomas.....	106	92	73.6	24.2	7.6	3	1849	Brook Haven, N. Y.....	Calais, Me.
20264		Sip.	William Wesley.....	7	7	34.0	13.0	3.2	5	1874	Crisfield, Md.....	Baltimore, Md.
80850		Sch.	Wm. A. Egerton.....	23	22	63.1	18.3	4.1	4	1881	Somerset County, Md.....	Do.

(a) Ranger.
 (b) Valkyra.
 (c) Timandra.
 * Formerly schooner-yacht
 * Formerly schooner-berge Connelly Bros.

(a) British bark The Bruce.
 (b) Schooner barge West Point.
 (c) U. S. S. Nahunta.
 * Formerly Spanish sloop White Wing.

MERCHANT SAILING VESSELS OF THE UNITED STATES—Continued.

Official No.	Signal letters.	Rtg.	Name of vessel.	Gross tonnage.	Net tonnage.	Length.	Breadth.	Depth.	Crew.	When built.	Where built.	Home port (where permanent document issued).
						Feet.	Feet.	Feet.				
121146	KQFS	Sch.	William A. Graber.....	137	100	110.5	25.3	11.2	22	1900	Essex, Mass.	New Bedford, Mass.
220448	MBNT	*Sch.	William B. Fancher.....	2,216	2,187	267.3	46.0	23.6	7	1919	Noank, Conn.	New York, N. Y.
8014		Slp.	William B. Foster.....	9	9	35.4	13.9	3.5	1	1870	Tuckerton, N. Y.	Perth Amboy, N. J.
81174		Sch.	Wm. B. Stites.....	19	12	47.6	16.0	4.5	6	1888	Port Norris, N. J.	Philadelphia, Pa.
26583		Sch.	William C. Pendleton.....	33	31	57.5	18.8	4.8	2	1857	Westerly, R. I.	Belfast, Me.
80138		Slp.	Wm. C. Pruitt.....	9	6	32.5	12.5	3.4	2	1869	Worcester County, Md.	Cape Charles, Va.
266992	LBHD	Sch.	Wm. E. Burnham.....	772	643	190.9	38.4	15.0	9	1909	Rockland, Me.	Mobile, Ala.
80991		Slp.	Wm. E. Cox.....	25	23	46.1	17.3	5.8	1	1883	Milford, Del.	Perth Amboy, N. J.
81574		Slp.	Wm. E. Earl.....	5	5	37.2	13.4	2.6	4	1897	Bishops Head, Md.	Crisfield, Md.
81231		Sch.	William E. James.....	42	30	63.3	20.5	5.7	9	1889	Madison, Md.	Philadelphia, Pa.
208109	LBRD	Sch.	William E. Litchfield.....	542	472	154.6	34.4	14.7	7	1910	Chilpsburg, Me.	Boston, Mass.
80190		Sch.	Wm. F. Ward.....	9	8	39.7	12.1	3.4	3	1871	Crisfield, Md.	Crisfield, Md.
81848		Slp.	Wm. F. King.....	7	6	41.6	13.0	3.0	3	1902	Hunting Creek, Va.	Do.
81788		Sch.	William F. Knox.....	22	21	66.0	18.4	5.0	2	1901	Oriole, Md.	Washington, N. C.
81158		Sch.	William F. Vilas.....	21	12	58.0	16.2	4.5	4	1887	Pocomoke City, Md.	Baltimore, Md.
80824	JVGS	Sch.	William G. Irwin.....	348	330	135.0	32.8	13.0	7	1881	San Francisco, Cal.	San Francisco, Cal.
80209		Sch.	Wm. G. Vance.....	17	17	38.8	15.3	4.4	8	1871	Key West, Fla.	Key West, Fla.
80074		Sch.	William H. Davison.....	10	7	33.2	12.0	5.0	2	1878	New London, Conn.	Belfast, Me.
126780	KFTM	Sch.	William H. Davison.....	294	242	128.0	32.8	9.0	26	1891	Waterford, Conn.	New Bedford, Mass.
219398	LVGW	Sch.	Wm. H. Britton.....	1,450	1,345	222.0	43.0	20.5	10	1919	Thomaston, Me.	Boston, Mass.
81625		Sch.	Wm. H. Britton.....	19	13	59.0	18.0	4.4	3	1898	Pocomoke City, Md.	Reedville, Va.
80914		Sch.	Wm. H. Britton.....	43	30	69.1	20.6	5.2	3	1882	Oxford, Md.	Baltimore, Md.
80860		Sch.	Wm. H. Britton.....	25	23	63.3	18.2	4.5	3	1881	Somerset County, Md.	Do.
80716		Sch.	Wm. H. Britton.....	48	36	65.4	21.4	5.7	4	1879	Queen Anne County, Md.	Do.
80954	KBFM	Sch.	William H. Smith.....	1,957	1,868	232.4	43.3	18.5	12	1883	Bath, Me.	San Francisco, Cal.
81653	KPGF	Sch.	Wm. H. Smith.....	666	496	170.4	37.0	12.8	9	1899	Port Blakely, Wash.	Do.
81670		Slp.	William J. Bryan.....	13	8	39.5	13.0	3.9	4	1887	Dorchester, N. J.	Philadelphia, Pa.
81078	KDCW	*Sch.	Wm. J. Lermond.....	887	797	181.8	30.0	18.5	4	1885	Thomaston, Me.	Do.
80223		Sch.	William L. Franklin.....	123	117	96.5	26.7	7.1	1	1871	Baltimore, Md.	Reedville, Va.
81083		Slp.	William M. Harned.....	6	6	28.2	13.4	3.2	1	1885	Patchogue, N. Y.	Bridgeport, Conn.
80992		Sch.	Wm. M. Powell.....	59	37	78.5	23.2	6.2	3	1883	Finnoy, Va.	Annapolis, Md.
26585		Sch.	Wm. P. Boggs.....	35	33	58.0	20.0	5.0	2	1861	Staten Island, N. Y.	Machias, Me.
80255		Sch.	Wm. P. Whyte.....	9	8	43.0	12.8	3.3	4	1872	Crisfield, Md.	Baltimore, Md.
80911		Sch.	Wm. S. Kirby.....	46	43	71.1	23.4	5.0	2	1852	Pocomoke City, Md.	Norfolk, Va.
12099		Sch.	William S. Tompkins.....	71	67	78.7	24.3	6.0	3	1850	Milton, Del.	New York, N. Y.
81781		Slp.	Wm. S. White.....	8	8	42.5	14.8	3.4	3	1901	Deals Island, Md.	Crisfield, Md.
78820	KGLN	*Sch.	William T. Lank.....	598	574	176.0	36.3	14.0	3	1889	Boothbay, Me.	Wilmington, Del.
215668	LHGQ	Slp.	William T. Lewis.....	2,156	1,964	279.7	42.1	24.5	25	1891	Port Glasgow, Scotland	San Francisco, Cal.
81938	KJSR	Sch.	William T. Parker.....	178	169	109.0	28.0	7.0	5	1891	Milton, Del.	Baltimore, Md.
80074		Sch.	Wm. W. Hackett.....	65	62	77.3	23.0	5.9	4	1869	Dorchester County, Md.	Reedville, Va.
81639		Slp.	William and Jessie.....	6	6	40.2	14.5	2.8	2	1898	Hopside, Va.	Do.
81404		Sch.	Willie Clarence.....	10	9	51.5	14.4	4.2	1	1832	Oriole, Md.	Washington, D. C.
211717		Sch.	Willie Ewing.....	24	16	54.5	17.9	4.1	5	1913	Biloxi, Miss.	Gulport, Miss.
81238		Sch.	Willie F. Price.....	20	13	54.8	15.9	4.4	2	1889	Somerset County, Md.	Annapolis, Md.
80988		Sch.	Willie F. Thomas.....	25	17	53.0	17.5	6.4	2	1883	Dorchester County, Md.	Baltimore, Md.
81015		Sch.	Willie H. White.....	30	22	65.6	18.5	5.3	3	1833	Solomons Island, Md.	Do.
81662		Slp.	Willis L. Bennett.....	8	8	42.6	14.3	3.4	4	1899	Inverness, Md.	Do.
81832	KRVD	Sch.	Willis A. Holden.....	1,188	1,040	210.8	42.2	16.3	12	1902	Ballard, Wash.	Pensacola, Fla.
200710		Sch.	Wilma.....	9	7	32.6	12.2	2.4	2	1903	Lake Charles, La.	Morgan City, La.
81714		Slp.	Wilma A. Florence.....	9	6	45.5	14.5	3.2	4	1900	Dreka, Va.	Crisfield, Md.
213593	LFNS	*Sch.	Wilmington.....	1,371	1,267	228.7	40.0	16.0	2	1915	Wilmington, Del.	Baltimore, Md.
80945	JWTK	Sch.	Winchester.....	303	241	128.2	30.3	9.1	5	1882	Bath, Me.	Calais, Me.
220548	MBKL	*Sch.	Winaple.....	2,411	2,301	268.3	46.0	23.6	9	1919	Newington, N. H.	New York, N. Y.
214298		Sch.	Winard B.....	24	16	55.7	18.0	3.8	6	1916	Biloxi, Miss.	New Orleans, La.
80883		Sch.	Winfield.....	12	11	38.6	14.0	3.5	7	1882	Key West, Fla.	Tampa, Fla.
81648		Sch.	Winfred.....	11	8	40.0	13.8	3.6	3	1899	Bon Secour, Ala.	Brashear, La.
218073	LSGF	*Sch.	Winnegance.....	1,327	1,182	231.0	38.5	18.7	4	1919	Bath, Me.	Philadelphia, Pa.
81173		Sch.	Winnie Davis.....	23	14	58.0	19.6	4.0	3	1887	Handsboro, Miss.	Gulport, Miss.
81060		Sch.	Winnie H. Windsor.....	26	25	63.1	17.2	5.2	2	1884	Solomons Island, Md.	Annapolis, Md.
203966	KVWR	Slp. y.	Winsome.....	49	30	67.8	16.8	10.3	9	1907	Bristol, R. I.	Boston, Mass.
120199		*Sch.	Wisconsin.....	556	556	187.0	30.5	12.2	7	1882	Detroit, Mich.	Milwaukee, Wis.
81859		Slp. y.	Witchcraft II.....	49	15	48.2	13.0	7.0	1	1903	Boston, Mass.	New York, N. Y.
213435	LFKW	*Sch.	Willaston.....	1,378	1,214	230.9	38.2	19.5	4	1915	Bath, Me.	Fall River, Mass.
212437		Sch.	Wonder.....	24	16	57.5	18.4	3.9	5	1914	Seymour, Miss.	Gulport, Miss.
201604	KTNH	Sch.	Worcester.....	625	594	200.0	30.1	12.6	2	1904	Elkton, Md.	Baltimore, Md.
80335		Sch.	Wren.....	16	9	47.2	16.7	3.6	2	1873	Bayou LaCumb, La.	New Orleans, La.
80902	JVDM	Bkn.	Wrestler.....	470	409	148.5	34.9	13.3	10	1880	Port Ludlow, Wash.	San Francisco, Cal.
200630		Sch.	Wyandotte.....	21	12	54.8	18.2	3.6	4	1904	Biloxi, Miss.	New Orleans, La.
207010	LBHG	Sch.	Wyoming.....	3,730	3,036	329.5	50.1	30.4	18	1909	Bath, Me.	New York, N. Y.

1 Formerly schooner Frances Whalen.
 2 Formerly schooner Charlotte W. Miller.
 3 Formerly schooner James R. Mitchell.
 4 Formerly schooner-barge, (a) Joel F. Sheppard,
 (b) Mattie L. Johnson.

5 Formerly British ship, (a) Robert Duncan,
 (b) William T. Lewis.
 6 Formerly schooner William F. Collins.
 7 Formerly s. t. s. F. & P. M. No. 1.

8 Formerly (a) barkentine Wrestler,
 (b) Nicaraguan barkentine Wrestler.
 † Composite.

MERCHANT SAILING VESSELS OF THE UNITED STATES—Continued.

Official No.	Signal letters.	Rig.	Name of vessel.	Gross tonnage.	Net tonnage.	Length.	Breadth.	Depth.	Crew.	When built.	Where built.	Home port (where permanent document issues).
						Feet.	Feet.	Feet.				
Y.												
27688		Sch.	Yakima	108	71	98.6	24.5	10.4	16	1902	Essex, Mass.	Pensacola, Fla.
27667		Slp.	Yankee Star	29	22	57.5	18.7	3.7	1	1898	Alna, Me.	Boothbay, Me.
210273	LOMK	Sch.	Yardley	963	878	195.0	35.0	17.6	4	1912	Noank, Conn.	Philadelphia, Pa.
210726		Sch.	Yucatan	84	52	93.0	22.3	11.0	9	1912	Essex, Mass.	Galveston, Tex.
214993	LHBG	Sch.	Yukon	172	142	118.4	25.9	11.9	6	1917	do	New York, N. Y.
Z.												
28096		Sch.	Z. E. Layton	56	54	79.0	23.5	5.3	3	1881	Madison, Md.	Reedville, Va.
200770	KWSV	Sch. y.	Zahra	43	38	64.3	17.5	6.9	3	1904	Boston, Mass.	New York, N. Y.
201018		Slp. y.	Zaida	13	13	45.0	12.4	6.1	2	1904	Bristol, R. I.	New Haven, Conn.
203809		Slp.	Zalla M.	10	8	32.5	14.5	3.4	1	1906	Bethesda, Ga.	Savannah, Ga.
23110	KDVW	Sch.	Zampa	385	322	145.7	36.0	10.4	8	1887	Port Madison, Wash.	Honolulu, Hawaii.
23100		Sch.	Zareta	9	9	51.8	11.6	3.8	2	1882	Dames Quarter, Md.	Baltimore, Md.
220877	MCBV	Sch.	Zebedee E. Cliff.	1,361	1,254	208.0	40.7	22.6	8	1920	Boothbay Harbor, Me.	Boston, Mass.
203718		Slp.	Zella	13	9	49.3	17.0	3.4	6	1908	Deals Island, Md.	Crisfield, Md.
207859		Sch.	Zenia	28	19	56.5	19.2	4.4	4	1910	Biloxi, Miss.	Gulfport, Miss.
28143		Sch.	Zenith	26	20	54.6	15.2	6.0	3	1900	Bandon, Oreg.	Unalaska, Alaska.
213977	LFVT	Slp. y.	Zilph	22	22	51.0	14.4	8.6	2	1916	Bristol, R. I.	New York, N. Y.
23005		Sch.	Zingara	9	9	43.8	16.3	4.0	5	1852	Anne Arundel County, Md.	Baltimore, Md.
206096		Sch.	Zora and Anna	86	73	83.8	23.8	6.3	4	1910	Sharptown, Md.	Crisfield, Md.
28147		Sch.	Zuhrah	50	42	63.2	19.2	8.2	4	1901	South Boston, Mass.	St. Thomas, V. I.

1 Formerly sloop-yacht Margaret.

PART II.

ALPHABETICAL LIST

OF

MERCHANT STEAM VESSELS OF THE UNITED STATES.

1921.

ALPHABETICAL LIST.

OF

MERCHANT STEAM VESSELS OF THE UNITED STATES.

(Steel vessels in SMALL CAPITALS, iron vessels in *italics*.)

ABBREVIATIONS:

St. s.—steam screw.
St. p.—steam side-wheel.

*St. p.—steam stern-wheel.
St. c.—steam catamaran.

y.—yacht.
⊙ = equipped with wireless apparatus.

Abbreviations for service column.—Pas, passenger; Frt., freight; Tow., towing; Fer., ferry; Cbl., cable; Cnl., canal; Cod., cod or mackerel; Ctl., cattle, Drq., dredge; Elr., elevator; Frb., fire boat; Fsh., fishing; Lgt., lighter; Msc., miscellaneous; Oys., oyster; Ptl., patrol; Pld., pile driver; Plt., pilot boat; Pol., police boat; Prs., prospecting; Ret., recruiting ship; Ref., refrigerator ship; Sfg., sponge; Tst., torpedo testing; Ten., tender; Tnk., tanker; Wat., water boat; Wid., welding; Whl., whaling; Wrk., wrecking; Yct., yacht.

± = classed by American Bureau of Shipping. "Rebuilt," followed by year, indicates that year of original building is unknown.

Official No.	Signal letters.	Rig.	Name of vessel.	Gross tonnage.	Net tonnage.	Length.	Breadth.	Depth.	Service.	Crew.	Indicated horsepower.	When built.	Where built.	Home port (where permanent document issues).
A.														
213489		St. s.	A-1	14	9	62.2	9.6	4.2	Pas.	1	150	1915	Tacoma, Wash.	Tacoma, Wash.
211100		St. s.	A. J.	16	11	61.0	14.8	3.0	Frt.	1	18	1911	New Bern, N. C.	New Bern, N. C.
211292		St. s.	A. H. J.	11	9	38.0	9.8	4.0	Pas.	1	1	1912	Ed. F. Murray, Mich.	Ed. F. Murray, Mich.
201921		St. c.	A. BALDWIN	199	199	127.0	58.9	7.5	Fer.	11	280	1905	Portsmouth, N. H.	New Orleans, La.
107480		St. a.	A. Foster	93	85	79.5	24.0	5.5	Frt.	4	54	1909	Pittsburgh, Pa.	Sandusky, Ohio.
214180		St. s.	A. Gallagher	10	7	53.7	11.4	4.2	Fer.	2	50	1916	Pittsburgh, Pa.	Pittsburgh, Pa.
207074		St. s.	A. A. AUGUSTINE	6,390	4,809	504.0	54.0	30.0	Frt.	22	1,760	1909	Lorain, Ohio.	Cleveland, Ohio.
105938		St. s.	A. A. B. H. B. G.	14	7	43.6	12.2	6.0	Tow.	1	1880	1880	Buffalo, N. Y.	Buffalo, N. Y.
220746	MBSF	St. s.	A. A. D. B. L. T.	3,518	2,668	299.5	49.3	31.2	Tnk.	29	1,450	1920	Orange, Tex.	Port Arthur, Tex.
209623		St. s.	A. B. C. J. H. T.	141	82	97.8	23.8	9.0	Fsh.	2	250	1912	Winslow, Wash.	Seattle, Wash.
107037		St. s.	A. B. Covington	71	33	65.5	18.1	8.1	Tow.	5	1893	1893	Washington, N. C.	Baltimore, Md.
216298		*St. p.	A. H. S. T.	173	112	120.5	26.0	4.0	Tow.	13	400	1918	Dravestown, Pa.	Pittsburgh, Pa.
105994		St. s.	A. C. Adams	41	20	62.8	16.0	9.0	Tow.	5	1881	1881	Buffalo, N. Y.	Duluth, Minn.
215979	LJQM	St. s.	A. C. BEDFORD	10,614	7,874	500.0	68.0	28.0	Tnk.	64	3,200	1916	San Francisco, Cal.	New York, N. Y.
106518		St. s.	A. C. Rose	150	75	100.0	22.0	9.6	Tow.	17	380	1888	Philadelphia, Pa.	Baltimore, Md.
211083	LKPD	St. s.	A. D. MAC TIER	1,899	1,141	244.0	43.0	18.3	Frt.	25	1913	1913	Washington, Mich.	Ogdensburg, N. Y.
218158		St. s.	A. D. MacGill	193	100	104.5	29.5	8.7	Frt.	6	1910	1910	Shiloh, Del.	Bridgeport, Conn.
220001		St. s.	A. E. Ackerman	99	67	76.9	21.8	9.3	Tow.	6	300	1919	Gettysburg, N. Y.	New York, N. Y.
205126		St. s.	A. E. NETTLETON	6,286	5,006	525.0	55.3	32.0	Frt.	22	1,800	1908	Wyandotte, Mich.	Oswego, N. Y.
105786		St. p.	A. F. Beach	173	120	88.0	43.0	9.2	Fer.	5	260	1878	Albany, N. Y.	Albany, N. Y.
200333		St. s.	A. F. HARVEY	4,111	3,005	428.0	50.0	28.0	Frt.	23	1,400	1903	Superior, Wis.	Duluth, Minn.
157374		St. s.	A. F. Merrell	31	15	54.6	13.9	5.5	Oys.	4	1893	1893	South Norwalk, Conn.	New York, N. Y.
203303		St. s.	A. G. Higelow	40	27	74.0	20.4	6.0	Tow.	6	1906	1906	Scranton, Wis.	Baltimore, Md.
209585		St. s.	A. G. Prentiss	46	25	68.8	17.2	7.3	Tow.	6	150	1912	Keokuk, Mo.	Portland, Me.
150223		St. s.	A. H. Hanscom	54	27	68.7	17.5	8.1	Tow.	7	1881	1881	Brooklyn, N. Y.	Albany, N. Y.
107798		St. s.	A. H. Payson	158	93	109.5	24.0	12.0	Tow.	6	800	1902	Oakland, Cal.	San Francisco, Cal.
81612		St. s.	A. L. Bisso	434	295	134.5	26.1	6.2	Frt.	50	1899	1899	Philadelphia, Pa.	New Orleans, La.
220373	MCHR	St. s.	A. L. KENT	6,213	4,576	394.1	55.1	31.0	Frt.	37	2,200	1920	Bath, Me.	Boston, Mass.
206360		St. s.	A. L. Page	94	57	99.6	22.7	6.2	Frt.	8	200	1899	Gloucester, Va.	New York, N. Y.
207504		St. s.	A. M. BYERS	6,364	4,841	504.0	54.0	30.0	Frt.	22	1,760	1909	Cleveland, Ohio.	Cleveland, Ohio.
107830		St. c.	A. M. HALLIDAY	207	207	121.0	59.0	7.7	Fer.	9	450	1904	Jacksonville, N. J.	New Orleans, La.
203714		St. s.	A. M. SCOTT	168	108	150.9	26.0	5.8	Tow.	14	1901	1901	Charleston, W. Va.	St. Louis, Mo.
105021		St. s.	A. M. Smith	37	18	69.4	16.5	6.4	Tow.	5	1871	1871	Philadelphia, Pa.	Hartford, Conn.
213825		St. s.	A. P. HURT	96	65	115.7	18.2	4.0	Pas.	12	76	1913	Wilmington, N. C.	Wilmington, N. C.
203720		*St. p.	A. R. Budd	149	149	145.2	26.7	5.2	Tow.	12	1901	1901	Marietta, Ohio.	Pittsburgh, Pa.
106071		St. s.	A. R. Colborn	251	154	129.9	27.7	9.5	Frt.	5	240	1904	Sugarloaf, Mich.	Port Huron, Mich.
95553		St. s.	A. S. Sherman	75	41	71.0	19.8	8.4	Tow.	5	92	1871	Camden, N. J.	New York, N. Y.
204864		St. s.	A. T. KINNEY	6,328	4,696	504.0	54.0	26.9	Frt.	22	1,800	1904	Bay City, Mich.	Cleveland, Ohio.
105145		St. s.	A. T. Serrill	71	48	78.7	17.2	7.0	Fsh.	27	1871	1871	Bordenforn, N. J.	Newport, R. I.
106025		St. s.	A. W. Colton	92	48	81.0	18.0	10.0	Tow.	8	1881	1881	Buffalo, N. Y.	Duluth, Minn.
209271		St. s.	A. W. Luebke	52	35	61.7	15.0	8.1	Fsh.	3	60	1911	Sturgeon Bay, Wis.	Sandusky, Ohio.
107207		St. s.	A. W. OSBORNE	3,826	2,630	403.0	48.0	24.3	Frt.	22	1,425	1897	Cleveland, Ohio.	Cleveland, Ohio.
107339		St. s.	A. W. Sterrett	195	125	99.8	32.6	6.7	Frt.	12	75	1898	Seattle, Wash.	Tacoma, Wash.
107409		St. s.	A. A. C. Tessler	30	15	68.7	13.9	7.4	Fsh.	6	1898	1898	Milwaukee, Wis.	Milwaukee, Wis.
127426		St. s.	A. E. R. SCHNEIDER	6,874	5,288	542.4	50.2	28.7	Frt.	32	1900	1900	West Superior, Wis.	Cleveland, Ohio.
211345		St. s.	A. Brooke Taylor	295	159	146.0	23.3	11.0	Tow.	28	500	1913	Wilmington, Del.	Reedville, Va.
212338	LDBR	St. s.	A. and M. Link	18	12	45.0	13.5	5.5	Fsh.	3	50	1914	Charlevoix, Mich.	Grand Haven, Mich.

1 Formerly st. p. Sam Barnum.

2 Formerly st. p. M. J. M.

3 Formerly st. s. W. J. S.

4 Formerly st. s. Dexter C. Cole.

5 (a) Pontiac.

6 Formerly st. s. (b) Ed. F. Murray.

7 Formerly st. s. Mabel Virginia.

8 (a) Hattie M. Spraker.

9 (b) N. Y. Central Ltg. Co. No. 6.

10 (c) New York Central No. 6.

11 (d) P. O'Riordan.

12 Formerly st. s. Caldera.

13 Formerly st. s. Andrew Carnegie.

14 Formerly st. s. Anna E. Fay.

15 Formerly st. s. Charles R. Van Hise.

MERCHANT STEAM VESSELS OF THE UNITED STATES—Continued.

Official No.	Signal letters.	Rlg.	Name of vessel.	Gross tonnage.	Net tonnage.	Length.	Breadth.	Depth.	Service.	Crew.	Indicated horsepower.	When built.	Where built.	Home port (where permanent document issues).
212612	LDRJ	St. s.	ABANGAREZ.....	4,555	2,762	378.8	50.3	32.2	Pas.	92	3,650	1909	Belfast, Ireland.....	New York, N. Y.
217850	LQPN	St. s.	Abbeville.....	2,542	1,531	267.3	46.0	23.6	Frt.	40	1,400	1919	Madisonville, La.....	New Orleans, La.
209852	LCJS	St. s.	ABERDEEN.....	116	59	88.0	19.0	11.5	Whl.	10	370	1912	Seattle, Wash.....	Seattle, Wash.
219477	LVHN	St. s.	ABERCOS.....	6,076	3,729	401.4	53.2	31.9	Frt.	48	2,800	1920	Vancouver, Wash.....	Portland, Oreg.
217063	LNHK	St. s.	Aberdeen.....	2,917	1,708	273.0	49.1	25.6	Frt.	48	1,400	1918	Aberdeen, Wash.....	Seattle, Wash.
218786	LSNG	St. s.	ABLANSSET.....	3,545	2,174	324.0	46.2	25.0	Frt.	37	1,500	1910	Newark, N. J.....	Newark, N. J.
204588		St. s.	ABNER C. HARDING.....	98	34	74.0	20.0	11.6	Tow.	7	1,000	1907	Chicago, Ill.....	Duluth, Minn.
218801	LSPD	St. s.	ABRAHAM LINCOLN.....	7,660	4,867	439.6	60.2	33.7	Frt.	44	3,200	1910	Gloucester City, N. J.....	Philadelphia, Pa.
105946		St. s.	Abram P. Skidmore.....	73	36	81.0	18.4	8.3	Tow.	9	1,000	1880	Kingston, N. Y.....	New York, N. Y.
200103		St. s.	ABRAM S. HEWITT.....	223	151	110.0	24.4	12.6	Frb.	8	1,500	1901	Camden, N. J.....	Do.
217381	LPGJ	St. s.	ABRON.....	5,335	3,365	386.8	52.2	27.4	Frt.	90	3,000	1918	Arlington, N. Y.....	Do.
215986	LJQR	St. s.	ABSAKOKA.....	5,641	4,027	409.6	54.1	27.1	Frt.	46	2,700	1918	Seattle, Wash.....	Seattle, Wash.
216513	LMBJ	St. s.	ABSECON.....	3,372	1,929	318.6	49.5	24.2	Frt.	36	1,800	1918	Camden, N. J.....	Philadelphia, Pa.
216445	LKVM	St. s.	ACCOMAC.....	5,274	3,213	410.0	54.4	27.2	Frt.	45	1,800	1918	Los Angeles, Cal.....	Los Angeles, Cal.
218975	LTGD	St. s.	ACE.....	120	81	141.2	15.4	8.0	Fsh.	12	300	1889	Portland, Oreg.....	Seattle, Wash.
219077		St. s.	Ackerman Brothers.....	147	100	98.3	27.7	8.1	Frt.	6	250	1918	Tottenville, N. Y.....	New York, N. Y.
106843		St. s.	Acme.....	128	103	94.0	17.5	8.7	Cnl.	5	75	1891	Lockport, N. Y.....	Do.
107622	KQPF	St. s.	Acme.....	416	269	154.0	34.0	11.5	Frt.	19	400	1901	Alameda, Cal.....	San Francisco, Cal.
214173	LQGM	St. s.	ACME.....	6,878	4,304	435.0	56.0	32.0	Tnk.	34	2,600	1918	San Francisco, Cal.....	New York, N. Y.
217380	LPGM	St. s.	Acrema.....	2,585	1,575	267.3	46.0	23.6	Frt.	36	1,400	1918	Kearny, N. J.....	Newark, N. J.
221190	MCRD	St. s.	ACROPOLIS.....	5,083	3,059	370.8	44.2	18.6	Fsh.	136	2,100	1890	Belfast, Ireland.....	New York, N. Y.
106588		St. s.	Active.....	77	58	64.8	16.8	5.7	Pas.	6	1,000	1888	Port Jefferson, N. Y.....	Patchogue, N. Y.
106912		St. s.	Active.....	60	30	69.0	18.0	8.5	Tow.	7	1,000	1892	Philadelphia, Pa.....	Philadelphia, Pa.
107448		St. s.	Active.....	57	34	73.8	18.1	7.5	Tow.	6	1,000	1899	Tacoma, Wash.....	Seattle, Wash.
218939	LSWF	St. s.	Active.....	177	30	95.5	24.7	12.2	Tow.	12	450	1919	Sturgeon Bay, Wis.....	New York, N. Y.
217700	LQGH	St. s.	Aculeo.....	2,594	1,523	287.5	46.4	23.9	Frt.	44	1,400	1919	Portland, Oreg.....	Portland, Oreg.
107553		St. s.	Ada.....	35	23	54.7	16.0	7.1	Tow.	3	1,000	1900	Madison, Md.....	Baltimore, Md.
157564		St. s.	ADA MORSE.....	121	82	84.6	19.0	8.8	Tow.	7	500	1900	Philadelphia, Pa.....	New York, N. Y.
205230		St. s.	ADAM E. CORNELIUS.....	4,900	3,736	420.0	52.0	24.0	Frt.	21	1,800	1908	St. Clair, Mich.....	Buffalo, N. Y.
106832		St. s.	Adamant.....	141	112	92.2	17.4	9.7	Frt.	3	75	1891	Lockport, N. Y.....	New York, N. Y.
106419		St. s.	Addie Richardson.....	14	10	45.1	11.7	3.8	Tow.	1	1,000	1880	Monmouth, Ill.....	Do.
106356		St. s.	Addie V.....	21	11	57.7	14.6	5.8	Oys.	2	1,000	1885	Hayville, N. Y.....	Bridgeport, Conn.
212703		St. s.	Addie V. II.....	56	38	52.0	18.6	6.6	Tow.	3	150	1911	Hradec, Conn.....	Newark, N. J.
6522		St. s.	Adelaide.....	184	125	117.6	18.6	9.2	Fsh.	23	300	1871	Newark, Conn.....	Reedville, Va.
211418		St. p.	Adeline.....	45	45	101.0	18.4	3.0	Tow.	8	100	1916	New York, N. Y.....	Chattanooga, Tenn.
101939		St. s.	Adeline.....	70	47	110.0	14.0	7.3	Pas.	7	1,000	1883	New York, N. Y.....	New York, N. Y.
107230		St. p.	Adrondaok.....	3,644	2,848	388.2	50.0	12.1	Pas.	100	4,000	1896	Brooklyn, N. Y.....	Do.
105906		St. s.	Admiral.....	107	63	80.0	22.5	8.2	Frt.	4	356	1880	Do.....	Do.
221069	MOLH	St. s.	ADLER.....	523	221	129.1	30.3	17.2	Pas.	22	1,400	1921	Brooklyn, N. Y.....	New Orleans, La.
106921	KLPM	St. s.	Admiral.....	123	88	117.7	19.1	9.9	Fer.	1	1,000	1882	Proctor, N. Y.....	Rouses Point, N. Y.
110462		St. s.	Admiral.....	71	48	72.0	18.3	8.6	Tow.	5	1,000	1881	Newburgh, N. Y.....	New York, N. Y.
203450		St. p.	Admiral.....	49	31	76.2	23.5	4.0	Pld.	5	75	1900	Wabasha, Minn.....	Des Moines, Iowa.
107347		St. s.	Admiral Dewey.....	125	55	116.0	21.0	8.8	Tow.	13	1,000	1898	Jacksonville, Fla.....	Jacksonville, Fla.
107417	KNRS	St. s.	ADMIRAL DEWEY.....	2,104	1,336	280.0	36.1	22.7	Pas.	60	2,560	1898	Philadelphia, Pa.....	Tacoma, Wash.
107522		St. s.	ADMIRAL DEWEY.....	152	103	95.7	21.0	11.5	Tow.	7	900	1879	Port Richmond, N. Y.....	New York, N. Y.
3904	KRGC	St. s.	ADMIRAL EVANS.....	2,140	1,278	253.1	38.4	22.8	Pas.	45	1,800	1891	Tacoma, Wash.....	Tacoma, Wash.
107425	KNSW	St. s.	ADMIRAL FARRAGUT.....	2,141	1,361	280.0	36.1	22.7	Pas.	60	2,560	1898	Philadelphia, Pa.....	Do.
211426	LDCB	St. s.	ADMIRAL GOODRIE.....	1,419	836	224.4	41.0	16.6	Pas.	31	1,250	1911	San Francisco, Cal.....	Do.
205044	KWNS	St. s.	ADMIRAL NICHOLSON.....	678	434	141.0	27.2	18.7	Frt.	21	350	1878	Seattle, Wash.....	Do.
167556	LPMF	St. s.	Admiral Rodman.....	1,101	837	175.0	36.0	14.0	Pas.	19	400	1879	Port Ann, Cal.....	Do.
107423	KNSQ	St. s.	ADMIRAL SCHLEY.....	2,104	1,336	280.0	36.1	22.7	Pas.	63	2,560	1898	Philadelphia, Pa.....	Do.
203123	LFRV	St. s.	ADMIRAL SEBREE.....	2,446	1,866	242.0	43.0	26.5	Frt.	27	1,200	1894	Cleveland, Ohio.....	Portland, Me.
81758	KRGF	St. s.	ADMIRAL WATSON.....	2,009	1,255	253.1	38.4	22.8	Pas.	64	2,000	1902	Tacoma, Wash.....	Tacoma, Wash.
107742		St. s.	Adonis.....	40	27	57.7	17.2	6.9	Tow.	4	1,000	1892	Albany, N. Y.....	Manchester, Mass.
220087	LWPK	St. s.	Adria.....	3,132	1,902	272.8	49.3	25.6	Frt.	36	1,400	1919	Aberdeen, Wash.....	Seattle, Wash.
212089		St. s.	ADRIAN ISBLIN.....	2,040	1,229	244.0	43.0	20.5	Frt.	28	1,000	1914	Wyandotte, Mich.....	Ogdensburg, N. Y.
204810		St. s.	ADRIATIC.....	113	75	78.0	20.0	10.0	Tow.	7	300	1907	Philadelphia, Pa.....	Philadelphia, Pa.
204726		St. s.	ADRIATIC.....	4,658	3,391	420.0	52.0	28.0	Frt.	20	1,500	1907	Lorain, Ohio.....	Cleveland, Ohio.
155377		St. s.	Adroit.....	92	63	94.0	23.2	6.3	Fsh.	27	1,000	1900	Pocomoke City, Md.....	Wilmington, N. C.
204322	KWJD	St. y.	ADROIT.....	147	100	138.8	15.5	10.3	Ych.	10	1,000	1907	New York, N. Y.....	New York, N. Y.
106145	KBDJ	St. s.	Advance.....	2,458	1,481	295.0	38.4	23.4	Pas.	68	1,600	1883	Chester, Pa.....	Do.
107469		St. s.	ADVANCE.....	54	36	69.0	16.8	6.1	Pas.	4	1,000	1899	Paulsbo, Wash.....	Tacoma, Wash.
107763		St. p.	ADVANCE.....	98	80	120.0	23.0	4.0	Tow.	14	146	1902	Dubuque, Iowa.....	St. Louis, Mo.
204838		St. s.	ADVANCE.....	19	13	39.2	12.6	4.0	Tow.	1	1,000	1907	Hogulam, Wash.....	Seattle, Wash.
211911		St. p.	ADVANCE.....	77	77	100.0	18.0	4.0	Tow.	6	224	1913	Paducah, Ky.....	Louisville, Ky.
217721	LQHF	St. s.	Adway.....	2,537	1,529	267.6	46.5	23.9	Frt.	42	1,400	1918	Seattle, Wash.....	Seattle, Wash.
190730		St. s.	AEGOLIUS.....	14	7	55.0	8.7	4.3	Pas.	6	1,000	1888	City Island, N. Y.....	Chicago, Ill.
215453	LHQF	St. s.	AEGOLIUS.....	12,642	6,992	560.4	62.3	35.9	Frt.	125	4,102	1899	Danzig, Germany.....	New York, N. Y.
204263		St. p.	Aetna.....	130	82	81.9	24.8	4.6	Frt.	3	100	1907	San Francisco, Cal.....	San Francisco, Cal.

1 Formerly British st. s. Abangarez.
 2 Formerly British st. s. Arollne.
 3 Formerly U. S. A. T. Kilpatrick.
 4 Formerly st. s. DeWitt E. Ivins.
 5 Formerly st. s. Dalsey.
 6 Formerly st. s. Robert Burnett.

7 Formerly st. s. Buckman.
 8 Formerly st. s. Arollne.
 9 Formerly st. s. Northland.
 10 Formerly st. s. Despatch.
 11 Formerly st. s. Ogdensburg.
 12 Formerly st. s. Watson.

13 Formerly st. s. Olive Branch.
 14 Formerly st. y. Winchester.
 15 Formerly st. p. Annie Russell.
 16 Formerly st. y. Floss.
 17 Formerly German st. s. Grosser Kurfurst.

MERCHANT STEAM VESSELS OF THE UNITED STATES—Continued.

Official No.	Signal letters.	Rig.	Name of vessel.	Gross tonnage.	Net tonnage.	Length.	Breadth.	Depth.	Services.	Crew.	Indicated horsepower.	When built.	Where built.	Home port (where permanent document issues).
217432	LPKF	St. s.	Afalkey.....	2,383	1,419	267.1	46.5	24.0	Frt.	44	1,400	1918	Seattle, Wash.	Seattle, Wash.
218691	LSQP	St. s.	AFEL.....	5,753	3,562	390.0	61.2	27.0	Frt.	43	2,500	1919	Hog Island, Pa.	Philadelphia, Pa.
106623		St. s.	Afognak.....	67	30	77.0	20.0	8.0	Fsh.	3		1889	San Francisco, Cal.	San Francisco, Cal.
219225	LTQG	St. s.	AFOUNPHIA.....	5,690	3,453	390.0	64.2	27.8	Frt.	43	2,500	1919	Hog Island, Pa.	Philadelphia, Pa.
217577	LPVD	St. s.	Afranta.....	2,594	1,523	267.5	46.4	23.9	Frt.	46	1,400	1919	Portland, Ore.	Portland, Ore.
217678	LPVF	St. s.	Agarista.....	2,594	1,523	267.5	46.4	23.9	Frt.	46	1,400	1919	do.	do.
216996	LNDF	St. s.	AGAWAM.....	3,282	1,958	324.0	46.2	25.0	Frt.	43	1,500	1918	Newark, N. J.	Newark, N. J.
6966		St. s.	Agnes.....	54	28	73.5	18.5	7.5	Tow.	4		1878	Brooklyn, N. Y.	New York, N. Y.
202286		St. s.	Agnes.....	36	18	58.0	14.0	4.0	Tow.	2	180	1905	Iroquois, Wash.	Seattle, Wash.
205888		St. s.	Agnes.....	16	13	46.2	12.5	2.5	Fsh.	2		1903	Shelton, Wash.	do.
210948	LCYG	St. s.	AGNES DOLLAR.....	1,783	1,256	221.5	40.0	22.5	Frt.	27		1913	Long Beach, Cal.	San Francisco, Cal.
219807	LSVD	St. s.	Agnes A. Moran.....	176	29	35.5	24.7	12.2	Tow.	12		1919	Mantowoc, Wis.	New York, N. Y.
217012	LNFB	St. s.	Agria.....	2,660	1,793	263.8	45.8	24.4	Frt.	44	1,400	1918	Tampa, Fla.	Tampa, Fla.
220174	LWRJ	St. s.	Agron.....	3,157	1,899	273.5	49.1	25.6	Frt.	37	1,400	1919	Aberdeen, Wash.	Seattle, Wash.
204784		St. s.	Agusta.....	23	15	48.4	12.7	6.0	Fsh.	4	18	1907	Mantowoc, Wis.	Milwaukee, Wis.
221351	MCVD	St. s.	AGWIBAY.....	8,331	5,175	468.3	62.7	32.0	Tnk.	78	3,200	1921	Quincy, Mass.	New York, N. Y.
217181	LNQR	St. s.	AGWIDALE.....	5,080	3,630	370.0	53.0	27.0	Frt.	32	2,200	1918	Newport News, Va.	do.
221244	MCSJ	St. s.	AGWHAVRE.....	8,373	5,630	480.5	66.0	30.8	Tnk.	45	1,300	1921	Chester, Pa.	do.
221002	MCJP	St. s.	AGWILAKE.....	3,876	5,261	468.3	62.7	32.0	Tnk.	42	3,200	1921	Sparrows Point, Md.	do.
220910	MCFK	St. s.	AGWIMARS.....	7,078	5,042	429.3	59.3	33.2	Tnk.	40	2,700	1920	Chester, Pa.	do.
220366	MBCS	St. s.	AGWIMOON.....	7,035	5,058	429.3	59.2	33.2	Tnk.	43	3,400	1920	do.	do.
220908	MCFH	St. s.	AGWISFA.....	8,367	5,261	468.3	62.7	32.0	Frt.	42	3,200	1920	Sparrows Point, Md.	do.
221170	MCQP	St. s.	AGWIMICH.....	10,300	7,900	500.0	68.2	29.3	Tnk.	58	3,000	1921	Newport News, Va.	do.
221092	MCNB	St. s.	AGWISTONE.....	10,300	7,900	500.0	68.2	29.3	Tnk.	58	3,000	1921	do.	do.
217530	LPSC	St. s.	AGWISTAR.....	5,239	3,883	370.0	53.1	27.0	Frt.	33		1919	do.	do.
217630	LPSC	St. s.	AGWISTAR.....	5,239	3,883	370.0	53.1	27.0	Frt.	33		1919	do.	do.
220298	LWVK	St. s.	AGWISTUN.....	7,035	5,058	429.3	59.2	33.2	Tnk.	38	2,700	1920	Chester, Pa.	Newport News, Va.
220911	MCFL	St. s.	AGWORLD.....	7,078	5,042	429.3	59.2	33.2	Tnk.	43	2,700	1921	do.	do.
220216	LWSK	St. s.	Arylla.....	3,160	1,917	272.9	49.0	25.7	Frt.	37	1,400	1920	Aberdeen, Wash.	Seattle, Wash.
217097	LQCC	St. s.	Ahala.....	2,594	1,523	267.5	46.4	23.9	Frt.	39	1,400	1919	Portland, Ore.	Portland, Ore.
160262		St. s.	Aida.....	37	18	89.0	12.9	5.8	Frt.	4		1882	Bristol, R. I.	Cape Vincent, N. Y.
217261	LNVT	St. s.	Aikon.....	2,537	1,501	266.9	46.1	24.2	Frt.	47	1,400	1918	Aberdeen, Wash.	Seattle, Wash.
107206	KMNT	St. y.	AILEEN.....	151	71	119.0	20.0	10.2	Yct.	2		1896	Chester, Pa.	New York, N. Y.
217355	LPFG	St. s.	Aimwell.....	2,573	1,507	266.6	46.2	23.9	Frt.	42	1,400	1918	Vancouver, Wash.	Portland, Ore.
216918	LMVW	St. s.	Airle.....	2,799	1,676	285.0	44.8	23.9	Frt.	40	1,600	1918	Portland, Ore.	New York, N. Y.
220984	MCHS	St. s.	AISNE.....	7,555	3,908	436.9	58.2	26.4	Pas.	104	6,000	1921	Hog Island, Pa.	Philadelphia, Pa.
205055		St. s.	AJAX.....	175	71	103.0	22.0	12.5	Frt.	8	600	1908	Seattle, Wash.	San Francisco, Cal.
218624	LSFH	St. s.	Ajax.....	356	197	133.8	29.7	10.8	Frt.	6	500	1919	South Portland, Me.	Portland, Me.
107475	KPIH	St. y.	Akela.....	72	49	98.7	14.6	8.4	Yot.	8		1899	New York, N. Y.	Bridgport, Conn.
210992	LCTN	St. s.	Akutan.....	266	118	103.0	21.8	9.2	Fsh.	21	350	1913	North Bend, Ore.	Portland, Ore.
221027	MCKF	St. s.	ALA.....	5,976	3,700	400.7	54.2	30.2	Frt.	45	3,000	1921	Harriman, Pa.	Philadelphia, Pa.
106995		St. s.	ALABAMA.....	1,938	1,370	293.8	54.0	16.0	Pas.	51	3,400	1873	Sparrows Point, Md.	Baltimore, Md.
130907	KQRJ	St. s.	ALABAMA.....	2,801	2,122	294.0	42.2	23.2	Tnk.	30	1,150	1901	Chicago, Ill.	Port Arthur, Tex.
207138		St. s.	ALABAMA.....	2,626	1,684	250.0	45.5	26.1	Pas.	24	2,000	1910	Mantowoc, Wis.	Duluth, Minn.
210741		St. p.	ALABAMA.....	259	170.0		32.0	6.0	Pas.	45		1913	Point Pleasant, W. Va.	St. Louis, Mo.
214376		St. s.	ALABAMA.....	98	61	71.0	20.0	12.5	Tow.	2		1913	Cleveland, Ohio.	Duluth, Minn.
217227	LNTH	St. s.	Alabat.....	2,545	853	267.3	46.0	23.6	Frt.	64	1,400	1919	Brunswick, Ga.	Jacksonville, Fla.
220184	MBGS	St. s.	ALADDIN.....	3,396	197	127.0	25.1	13.3	Tow.	12	700	1920	Baltimore, Md.	Baltimore, Md.
221109	MCNL	St. s.	ALADDIN.....	6,882	4,223	435.6	56.2	33.6	Tnk.	47	2,600	1921	Sparrows Point, Md.	New York, N. Y.
213477		St. s.	Alafair.....	8	6	35.0	9.0	3.9	Tow.	2	24	1916	Enterprise Landing, S. C.	Georgetown, S. C.
106184	KBML	St. s.	Alameda.....	3,158	1,939	314.0	41.0	17.3	Pas.	52	3,500	1883	Philadelphia, Pa.	Port Townsend, Wash.
218668		St. p.	ALAMEDA.....	2,302	1,320	273.0	42.3	15.3	Fer.	18	2,500	1913	Oakland, Cal.	San Francisco, Cal.
218904	LSTW	St. s.	ALAMEDA.....	7,253	5,348	430.0	58.2	31.5	Tnk.	77	2,800	1919	Philadelphia, Pa.	Philadelphia, Pa.
106198	KBQB	St. s.	Alamo.....	2,942	2,236	339.0	40.5	21.5	Pas.	47	1,800	1883	Chester, Pa.	New York, N. Y.
217244	LNVB	St. s.	ALAMOSA.....	3,645	2,179	324.0	46.2	25.0	Frt.	37	1,500	1918	Newark, N. J.	Newark, N. J.
218890	LMTQ	St. s.	Alanthus.....	2,551	1,628	267.3	46.0	23.6	Frt.	39	1,400	1918	Newark, N. J.	Newark, N. J.
216930	LMWK	St. s.	Alapha.....	2,573	1,515	267.3	46.0	23.6	Frt.	40	1,400	1918	Kearny, N. J.	do.
93295		St. s.	Alarin.....	22	10	54.1	12.1	5.4	Tow.	2		1902	Cornwells, Pa.	Philadelphia, Pa.
205681		St. p.	Alarin.....	40	20	97.0	23.5	7.8	Tow.	10		1908	Hood River, Ore.	Portland, Ore.
14488	KGRV	St. s.	Alaska.....	3,709	2,300	327.0	45.0	18.8	Pas.	46	4,000	1889	Morgan City, La.	Morgan City, La.
105135		St. s.	Alaska.....	986	592	212.8	32.0	13.9	Frt.	13	478	1871	Chester, Pa.	Port Townsend, Wash.
105973		St. s.	Alaska.....	229	121	141.8	21.0	10.0	Fsh.	23		1881	Buffalo, N. Y.	Detroit, Mich.
165171		St. p.	Alaska.....	642	603	184.8	35.3	6.9	Pas.	34		1913	Boothbay, Me.	New London, Conn.
213960		St. s.	Alaska.....	53	39	59.6	16.0	6.7	Tow.	7	150	1916	Seattle, Wash.	Juneau, Alaska.
107736	KRNV	St. s.	ALASKAN.....	8,617	5,322	470.1	57.2	31.5	Frt.	44	3,000	1902	San Francisco, Cal.	New York, N. Y.
105908		St. p.	Albany.....	1,415	815	314.0	40.0	16.1	Pas.	65	3,200	1890	Wilmington, Del.	do.
106246		St. p.	Albany.....	1,050	825	183.5	36.0	13.3	Fer.	8	800	1883	Newburgh, N. Y.	do.
106721		St. s.	Albany.....	18	9	40.0	12.6	6.5	Tow.	2		1890	Buffalo, N. Y.	Buffalo, N. Y.
219560		St. s.	ALBANY.....	294	164	146.3	20.2	10.9	Frt.	6	400	1920	Long Island City, N. Y.	do.
128543		St. s.	Albatross.....	40	27	63.6	15.6	7.6	Fsh.	4		1889	Cleveland, Ohio.	Cleveland, Ohio.
107854		St. p.	Albatross.....	87	55	96.0	29.5	4.2	Pas.	4	90	1880	Portage, Wis.	Milwaukee, Wis.

1 Formerly st. s. Daylight.

2 Formerly st. s. Grace Dollar.

3 Formerly st. s. Admiral Walwright.

4 Formerly st. s. Terrier.

5 Formerly st. y. Fermella.

6 Formerly st. s. Northtown.

7 Formerly st. s. MaJa.

8 Formerly st. s. Kansas City.

9 Formerly U. S. C. R. Edson.

10 Formerly U. S. Engineer st. p. (a) Dekorra.

11 Formerly U. S. Engineer st. p. (b) Fox.

MERCHANT STEAM VESSELS OF THE UNITED STATES—Continued.

Official No.	Signal letters.	Rig.	Name of vessel.	Gross tonnage.	Net tonnage.	Length.	Breadth.	Depth.	Service.	Crew.	Indicated horsepower.	When built.	Where built.	Home port (where permanent document issues).
204086		St. p.	ALBATROSS	1,313	1,281	Feet. 121	Feet. 306.0	Feet. 63.8	7.6	10	750	1907	Dubuque, Iowa	Vicksburg, Miss.
206310		St. s.	Albatross	17	14	80.0	14.0	5.0	Oys.	3	30	1891	Weems, Va.	Norfolk, Va.
205240	KWPS	St. s.	Albatross	285	194	127.0	26.1	13.8	Tow.	12	750	1915	Baltimore, Md.	Baltimore, Md.
215481	LHRM	St. y.	Albatross	30	20	69.2	12.1	5.9	Yof.	7	50	1891	Hellgate Cove, N. S.	New London, Conn.
217411	LPHT	St. s.	Albatross	384	107	149.8	25.0	13.2	Fsh.	28	550	1918	South Portland, Me.	Rockland, Me.
104528		St. p.	Albemarle	7	6	56.5	11.8	2.0	Frt.	5	158	1888	Ava, N. C.	Edenton, N. C.
106699		St. p.	Albemarle	75	37	64.0	17.0	8.0	Tow.	6	180	1891	Norfolk, Va.	Norfolk, Va.
212060		St. s.	Albert	68	68	104.3	38.0	3.7	Frt.	5	100	1911	Dayton, Pa.	Pittsburgh, Pa.
107259		St. p.	Albert Hanson	92	46	95.4	20.4	4.3	Tow.	12	182	1891	Franklin, La.	Morgan City, La.
221038	MCKP	St. s.	ALBERT E. WATTS	7,137	5,111	433.2	59.2	32.2	Tnk.	30	2,800	1921	Wilmington, Del.	Now York, N. Y.
211785	LHFV	St. s.	ALBERT J. STONE	306	208	110.4	23.6	13.6	Tow.	7	500	1913	Port Richmond, N. Y.	Do.
106553		St. s.	Albert Y. Gowen	286	170	124.0	26.0	6.5	Drg.	7	300	1888	Lorain, Ohio	Do.
107419		St. s.	Alberta	8	6	48.3	10.5	3.8	Tow.	3	40	1883	Norwalk, Conn.	Newport News, Va.
106197		St. s.	Alberta M.	87	71	79.5	15.5	7.0	Pas.	4	1899	1883	Franklin, La.	Port Arthur, Tex.
106063		St. p.	Albertina	658	407	174.2	33.0	8.7	Pas.	13	635	1882	Greenport, N. Y.	New York, N. Y.
107443		St. s.	Albion	86	58	94.2	19.6	4.9	Fsh.	5	77	1898	Campsville, Wash.	Parth Amboy, N. J.
217898	LOGD	St. s.	ALCONA	2,594	1,553	287.5	46.4	23.9	Frt.	44	1,400	1919	Portland, Ore.	Portland, Ore.
217423	LNTW	St. s.	ALCONA	3,545	2,179	324.0	46.2	25.0	Frt.	37	1,500	1918	Newark, N. J.	Newark, N. J.
204069	KWBV	St. y.	ALCONE	420	262	155.6	30.0	17.6	Yof.	30	350	1907	Boston, Mass.	New York, N. Y.
213880	LSRT	St. s.	ALDEN A. MILLS	348	175	139.2	24.0	13.1	Fsh.	30	550	1919	East Boothbay, Me.	Boston, Mass.
107727		St. s.	Alden S. Swan	136	83	125.0	22.0	8.0	Fsh.	25	250	1902	Poconoke City, Md.	Reedville, Va.
218031	LRCK	St. s.	Alderman	3,343	2,036	298.6	49.9	25.9	Frt.	38	1,450	1919	Orange, Tex.	Port Arthur, Tex.
217699	LGQF	St. s.	Alector	2,594	1,523	287.5	46.4	23.9	Frt.	41	1,400	1919	Portland, Ore.	Portland, Ore.
217537	LPSM	St. s.	ALENO	4,768	2,970	377.0	52.0	26.8	Frt.	43	2,500	1919	St. George Island, N. Y.	New York, N. Y.
103337		St. s.	Alert	75	37	85.2	20.0	9.5	Tow.	6	1885	1885	Hendrix, Cal.	San Francisco, Cal.
106703		St. s.	Alert	61	35	67.6	17.5	8.1	Tow.	4	1890	1890	Philadelphia, Pa.	Philadelphia, Pa.
211502	LDCT	St. s.	Alert	99	47	89.9	19.9	7.8	Tow.	9	400	1913	New London, Conn.	New London, Conn.
220404	MBGL	St. y.	ALERT	152	103	136.6	17.2	10.0	Yof.	14	1,500	1919	Bristol, R. I.	New York, N. Y.
106625		St. s.	Alce	38	19	59.5	19.0	7.0	Tow.	3	60	1889	Bonola, Cal.	Seattle, Wash.
220610		St. s.	Alex Clark	98	64	91.2	18.3	9.0	Tow.	7	175	1893	Collingwood, Canada	New York, N. Y.
128994		St. s.	ALEX B. UHRO	3,401	2,728	360.0	45.2	21.9	Frt.	24	1,200	1893	West Bay City, Mich.	Cleveland, Ohio
106771		St. s.	Alex. Y. Hanna	44	22	64.3	15.5	6.9	Tow.	3	1890	1890	Philadelphia, Pa.	New York, N. Y.
107465		St. s.	Alexander	18	12	58.6	11.3	4.2	Pas.	3	1899	1899	Vergeennes, Vt.	Burlington, Vt.
107362		St. s.	ALEXANDER McDOWGALL	3,686	2,662	413.0	50.0	22.0	Frt.	25	1,700	1898	West Superior, Wis.	Duluth, Minn.
201402		St. s.	Alexander Wylie	51	35	70.0	20.2	6.2	Tow.	6	200	1904	Saratoga, Miss.	Baltimore, Md.
215805		St. s.	Alexander Y. Erickson	59	40	68.8	19.0	7.5	Tow.	6	250	1917	New Baltimore, N. Y.	New York, N. Y.
145965		St. s.	Alexandra Stewart	29	20	48.6	14.1	7.0	Tow.	3	86	1903	Buffalo, N. Y.	Wilmington, N. C.
205886		St. s.	ALFRED S.	33	22	64.2	14.5	5.7	Fsh.	4	75	1908	do.	Erie, Pa.
202643		St. s.	Alfred W.	66	19	68.2	17.0	10.6	Tow.	5	250	1905	Green Bay, Wis.	Duluth, Minn.
211561		St. s.	Alfred H. Bromell	90	58	81.1	20.0	9.0	Tow.	5	225	1893	Boston, Mass.	New York, N. Y.
204650		St. s.	ALFRED H. SMITH	4,671	3,855	351.0	50.2	30.0	Frt.	23	1,907	1907	Ecorse, Mich.	Buffalo, N. Y.
106950		St. s.	Alfred J. Murray	27	13	47.0	14.4	6.9	Tow.	3	1892	1892	Brooklyn, N. Y.	New York, N. Y.
105147		St. s.	Alfred & Edwin	102	70	98.0	21.6	7.7	Tow.	6	198	1872	Philadelphia, Pa.	Newark, N. J.
220518	MBHP	St. s.	ALJO	5,976	3,700	400.7	54.2	30.2	Frt.	45	3,000	1920	Harriman, Pa.	Philadelphia, Pa.
101755	JRPT	St. s.	Algers	2,294	1,788	281.0	38.1	20.2	Frt.	36	900	1876	Wilmington, Del.	Do.
106022		St. s.	Algoinah	486	359	127.0	33.0	11.1	Pas.	16	750	1881	Detroit, Mich.	Grand Haven, Mich.
106774	KHNP	St. s.	ALGONQUIN	2,832	2,257	276.0	43.0	19.0	Pas.	50	1,256	1890	Philadelphia, Pa.	New York, N. Y.
220815	MBVQ	St. s.	ALGONQUIN	7,229	4,476	435.0	58.0	32.0	Tnk.	40	3,100	1920	Alameda, Cal.	Do.
106884		St. s.	Alice	35	24	63.5	14.6	5.9	Tow.	4	1891	1891	Grand Haven, Mich.	Grand Haven, Mich.
107253		St. p.	Alice	400	200	180.0	33.0	8.0	Pas.	29	400	1895	St. Michael, Alaska	St. Michael, Alaska
107303		St. s.	Alice	154	87	101.9	25.6	8.0	Frt.	0	1897	1897	Tomkins Cove, N. Y.	New York, N. Y.
107325		St. s.	Alice	116	54	91.0	23.0	10.3	Fsh.	7	550	1897	Wilmington, Del.	Newport News, Va.
107327		St. s.	Alice	65	27	61.6	16.2	6.0	Tow.	4	1897	1897	Tacoma, Wash.	Juneau, Alaska
107706		St. s.	Alice	72	49	76.5	18.7	8.5	Tow.	10	100	1902	Baltimore, Md.	Baltimore, Md.
200902		St. p.	Alice	130	130	130.0	25.0	4.0	Tow.	16	350	1904	Canton, Iowa	St. Louis, Mo.
206095		St. p.	Alice	262	145	110.6	24.5	4.0	Pas.	14	100	1909	Seattle, Wash.	St. Michael, Alaska
208056		St. s.	Alice	24	16	43.0	12.4	6.0	Frt.	4	1910	1910	Manitowoc, Wis.	Milwaukee, Wis.
209224		St. s.	Alice	31	9	48.0	14.4	6.0	Fsh.	2	75	1909	Nacknack, Alaska	Unalaska, Alaska
107684		St. s.	Alice C.	81	27	63.0	18.0	8.0	Fsh.	7	1901	1901	Manitowoc, Wis.	Grand Haven, Mich.
216148		St. p.	Alice F.	42	26	78.0	19.0	3.7	Tow.	4	100	1918	Wabasha, Minn.	Chicago, Ill.
220035		St. s.	Alice S.	12	8	43.9	12.3	3.7	Fsh.	2	1920	1920	Cleveland, Ohio	Cleveland, Ohio
107464		St. s.	Alice Howard	77	45	73.1	19.6	6.2	Pas.	4	1899	1899	Peaks Island, Me.	Portsmouth, N. H.
204178		St. p.	Alice May	97	68	81.6	25.0	4.4	Tow.	7	115	1907	Vanceboro, Me.	Bangor, Me.
212103		St. s.	Alice STAFFORD	141	96	83.6	23.4	12.9	Tow.	5	625	1914	Manitowoc, Wis.	Milwaukee, Wis.
106330		St. s.	Alice L. Barr	50	25	88.8	16.8	6.0	Pas.	10	1884	1884	Cincinnati, Ohio	Louisville, Ky.
218907		St. s.	Alice M. Drew	72	49	62.0	18.8	8.6	Tow.	7	150	1919	New Baltimore, N. Y.	New York, N. Y.

1 Formerly British st. y. Albatross.
 2 Formerly British st. s. Alex Clark.
 3 Formerly st. s. Centurion.
 4 Formerly st. s. Thos. C. Knight.

5 Formerly st. s.

(a) Joseph O'Rlorden.
 (b) Dorothy Cullen.
 (c) U. S. S. Dorothy Cullen.
 (d) Dorothy Cullen.

* Formerly st. s. Rochester.
 † Formerly U. S. S. st. s. Alice.
 ‡ Formerly st. p. Valeria.
 † Twin screw.

MERCHANT STEAM VESSELS OF THE UNITED STATES—Continued.

Official No.	Signal letters.	Rig.	Name of vessel.	Gross tonnage.	Net tonnage.	Length.	Breadth.	Depth.	Service.	Crew.	Indicated horsepower.	When built.	Where built.	Home port (where permanent document issues).
						Feet.	Feet.	Feet.						
100469		St. s.	Alce M. Gill	264	202	127.0	28.0	4.0	Drg.	6	300	1887	Grand Haven, Mich.	Sandusky, Ohio.
86601		*St. p.	Allela	281	110	160.0	27.0	10.0	Tow.	14	753	1901	Jeffersonville, Ind.	Pittsburgh, Pa.
107662		St. s.	Allela	43	29	71.5	15.3	7.9	Fsh.	3		1901	East Boston, Mass.	Machias, Me.
127680	KRW D	St. y.	*ALICIA	174	118	128.0	19.8	10.4	Yot.	15	700	1902	New York, N. Y.	Wilmington, Del.
202516		St. s.	ALIDA	79	53	69.0	18.0	8.5	Frt.	6		1905	Wilmington, Del.	Chicago, Ill.
212522		*St. p.	ALQUIPPA	191	191	162.0	29.1	4.8	Tow.	14	600	1914	Pittsburgh, Pa.	Pittsburgh, Pa.
107636	KRDM	St. s.	Alltak	115	73	91.0	23.5	10.0	Frt.	11	225	1901	Alameda, Cal.	San Francisco, Cal.
213696	LFND	St. s.	*ALLAGUASH	3,826	2,491	364.5	50.5	23.5	Frt.	28	1,500	1905	Sunderland, England	New York, N. Y.
207792		St. s.	ALLEGHENY	3,898	2,967	350.0	46.0	31.0	Frt.	27	1,700	1910	Wyandotte, Mich.	Buffalo, N. Y.
105778		St. s.	Allenton	24	12	57.7	11.3	5.6	Tow.	3		1878	Buffalo, N. Y.	Duluth, Minn.
115663		St. s.	*Allentown	46	23	68.0	16.8	7.0	Tow.	5	92	1879	Tottenville, N. Y.	New York, N. Y.
216291		St. s.	ALLENTOWN	229	156	104.2	25.7	14.2	Tow.	6	950	1918	Elizabethport, N. J.	Do.
216610	LMFS	St. s.	ALLENTOWN	4,908	2,944	364.9	51.0	29.5	Tnk.	36	2,400	1918	Gloucester City, N. J.	Philadelphia, Pa.
106443	KDNC	St. s.	Alliance	3,150	1,897	335.0	42.0	15.0	Pas.	115	3,200	1885	Chester, Pa.	New York, N. Y.
107247	KMVD	St. s.	Alliance	916	522	164.4	35.6	18.6	Pas.	25	637	1894	Fairhaven, Cal.	San Francisco, Cal.
107089		St. s.	Allio R.	10	6	37.6	14.5	4.0	Tow.	3		1894	Milton, Fla.	Pensacola, Fla.
217541	LPVJ	St. s.	ALLIES	3,658	2,256	324.0	46.2	25.0	Frt.	38	1,500	1913	Newark, N. J.	Newark, N. J.
217194	LNRD	St. s.	Allison	2,551	1,528	267.3	46.0	23.6	Frt.	41	1,400	1913	Portland, Me.	Portland, Me.
216557	LMCS	St. s.	ALLOWAY	6,113	4,383	402.6	53.0	32.0	Frt.	51	2,000	1914	Oakland, Cal.	San Francisco, Cal.
107369		*St. p.	Alma	41	41	100.0	21.0	3.8	Tow.	7		1893	Leavenworth, Ind.	Evansville, Ind.
204000		*St. p.	Alma	39	36	95.4	17.7	2.8	Pas.	5		1907	Point Pleasant, W. Va.	Memphis, Tenn.
206806		St. s.	Alma O.	22	15	41.0	14.6	5.9	Tow.	5		1909	Brunswick, Ga.	Newark, N. J.
212593		St. s.	Almarra	73	49	76.4	18.5	7.3	Fsh.	3	145	1914	Tacoma, Wash.	Seattle, Wash.
208614		St. s.	Almont	9	8	34.6	9.8	3.4	Tow.	2	16	1911	Georgetown, S. C.	Georgetown, S. C.
207367	LBKS	St. y.	ALOHA	659	329	180.1	35.6	17.0	Yot.	38	400	1910	Quincy, Mass.	New York, N. Y.
217088	LNJM	St. s.	Alpaco	2,551	1,528	267.3	46.0	23.6	Frt.	44	1,400	1918	Moss Point, Miss.	Gulfport, Miss.
206130		St. s.	ALPENA	2,886	1,787	356.0	47.2	27.0	Frt.	20	1,400	1909	Wyandotte, Mich.	Detroit, Mich.
216022		St. s.	ALPENA	65	33	68.7	17.0	11.0	Tow.	4	250	1917	Cleveland, Ohio	Duluth, Minn.
107288		St. s.	Alpha	10	7	30.0	7.7	3.9	Frt.	1		1897	Seattle, Wash.	Seattle, Wash.
107601		St. s.	Alpha	35	24	57.7	15.8	6.5	Tow.	3		1901	Solomons, Md.	Baltimore, Md.
161090		St. s.	Alpha	112	67	90.2	17.8	8.5	Cnl.	4	125	1857	Rochester, N. Y.	New York, N. Y.
107427		St. s.	Alphard	32	21	55.6	15.4	6.5	Tow.	4		1893	Manitowoc, Wis.	Milwaukee, Wis.
106365		St. s.	Alpine	38	25	61.0	14.5	5.9	Frt.	5		1885	New Baltimore, N. Y.	New York, N. Y.
217979	LQWH	St. s.	Alta	2,551	1,528	287.3	46.0	23.6	Frt.	43		1919	Mobile, Ala.	Mobile, Ala.
204866	KWVG	St. s.	ATAVAMA	2,697	2,046	300.0	41.0	25.8	Frt.	32	1,200	1908	Quincy, Mass.	New York, N. Y.
211886		*St. p.	Atchafalaya	184	179	138.0	26.8	6.5	Frt.	10	150	1913	Lumber City, Ga.	Brunswick, Ga.
206090		St. s.	ALVA C. DINKEY	7,514	5,822	580.0	68.0	32.0	Frt.	26	1,880	1909	Lorain, Ohio	Duluth, Minn.
216796	LMPS	St. s.	Alvada	2,573	1,515	267.3	40.0	23.6	Frt.	38	1,400	1918	Cornwells, Pa.	Philadelphia, Pa.
120478		St. s.	Alvah H. Boushell	120	60	101.5	21.5	9.8	Tow.	9	375	1882	Fly Mountain, N. Y.	Norfolk, Va.
107557		St. s.	Alvah S. Chleholm, jr.	478	266	150.0	35.0	8.0	Frt.	7	400	1900	Marine City, Mich.	Sandusky, Ohio.
212017	LDJS	St. s.	ALVARADO	1,994	1,400	245.0	41.5	23.0	Frt.	25	1,000	1914	Long Beach, Cal.	San Francisco, Cal.
202709		*St. p.	Alys Gray	32	32	73.5	17.7	2.8	Pas	10		1905	Madison, Ind.	Vicksburg, Miss.
92574		St. y.	Amabel	29	19	69.1	11.7	6.4	Yot.	3		1894	Nyack, N. Y.	New York, N. Y.
105836		St. s.	Amagansett	145	93	117.0	18.4	7.7	Fsh.	23		1879	Kennebunk, Me.	Cape Charles, Va.
209976	LCKH	St. s.	Amagansett	390	172	151.6	21.1	13.0	Fsh.	32	700	1912	Rockland, Me.	New London, Conn.
107692		St. s.	Amanda Moore	121	83	100.0	21.8	8.6	Tow.	9		1900	Scranton, Miss.	Wilmington, N. C.
201937		St. s.	AMASA STONE	6,282	4,930	525.0	65.2	31.0	Frt.	20	1,800	1905	Wyandotte, Mich.	Cleveland, Ohio.
30089		St. s.	AMAZON	3,702	2,680	376.0	46.2	25.9	Frt.	21	1,100	1897	Chicago, Ill.	Do.
218259	LRNG	St. s.	AMBRIDGE	6,631	4,111	395.5	55.0	31.4	Frt.	54	2,500	1919	Kearny, N. J.	Newark, N. J.
219158	LVGQ	St. s.	AMCROSS	5,980	3,713	400.7	54.2	30.4	Frt.	40	3,000	1919	Chester, Pa.	Philadelphia, Pa.
105837		St. s.	Amelia	123	74	81.0	27.6	8.7	Frt.	6	250	1879	Brooklyn, N. Y.	New York, N. Y.
201404		St. s.	Amelia	16	11	41.6	14.0	5.6	Pas.	5		1904	Scranton, Miss.	New Orleans, La.
215327	LHMN	St. s.	*AMELIA	1,297	714	227.3	31.7	13.7	Frt.	23	1,200	1906	Wallsend-on-Tyne, England	New York, N. Y.
215990		St. s.	Amelia Stewart	27	18	44.8	15.2	4.5	Tow.	3		1913	Mechanicsville, N. Y.	Do.
100717		*St. p.	America	836	414	285.0	45.0	6.0	Pas.	50		1900	Jeffersonville, Ind.	Cincinnati, Ohio.
105573		St. s.	America	107	53	91.5	20.5	9.5	Tow.	7	350	1875	Brooklyn, N. Y.	New York, N. Y.
107140		St. p.	America	618	667	156.0	36.6	13.3	Fer.	6	500	1895	Chester, Pa.	Do.
107302		St. s.	AMERICA	93	63	83.2	21.2	9.6	Tow.	6	490	1897	Buffalo, N. Y.	Duluth, Minn.
107367		St. s.	AMELICA	937	593	182.6	31.0	11.0	Pas.	30	450	1898	Wyandotte, Mich.	Do.
107420		*St. p.	America	427	399	200.0	38.0	6.5	Pas.	54	500	1898	Jeffersonville, Ind.	New Orleans, La.
110614		St. s.	¹⁰ America	75	51	93.5	19.6	6.3	Frt.	5	45	1883	Grand Haven, Mich.	Grand Haven, Mich.
200161		St. s.	America	141	96	89.0	27.3	8.5	Frt.	6	310	1903	Tomkins Cove, N. Y.	New York, N. Y.
205673		St. s.	AMERICA	297	258	134.2	32.0	7.6	Drg.	8	150	1908	Buffalo, N. Y.	Erie, Pa.
210348		St. s.	America	97	62	105.0	18.5	6.7	Pas.	6	150	1912	Portland, Oreg.	Portland, Oreg.
215448	LHQG	St. s.	¹¹ AMERICA	21,144	12,250	668.8	74.3	22.8	Frt.	360	7,240	1905	Belfast, Ireland	New York, N. Y.
220018		St. s.	America	181	123	94.2	25.0	13.2	Tow.	9	450	1920	Tottenville, N. Y.	Baltimore, Md.
107591	KQJN	St. s.	AMERICAN	5,600	3,545	406.8	51.1	30.3	Frt.	47	3,000	1900	Chester, Pa.	New York, N. Y.
212487		St. s.	AMERICAN	88	60	72.4	20.2	10.0	Tow.	9	400	1914	Ferryburg, Mich.	Chicago, Ill.
217460	LPMR	St. s.	AMERICAN	168	75	97.2	23.2	10.6	Tow.	10	550	1919	Bath, Me.	Port Arthur, Tex.

¹ Formerly *st. p. G. W. Thomas.

² Formerly st. y. ^a Coranto.

³ Formerly st. y. ^b Issaquena.

⁴ Formerly Norwegian st. s. Rygja.

⁵ Formerly st. s. Saille P. Lindermann.

⁶ Formerly st. s. Kirk S. Blanchard.

⁷ Formerly st. s. Frederick E. Ives

⁸ Formerly st. y. Margaret.

⁹ Formerly British st. s. Amella.

¹⁰ Formerly st. s. Indiana.

¹¹ Formerly st. s. ^a Lou A. Cummings.

¹² Formerly st. y. ^b City of Boyne.

¹³ Formerly German st. s. Amerika.

MERCHANT STEAM VESSELS OF THE UNITED STATES—Continued.

Official No.	Signal letters.	Rig.	Name of vessel.	Gross tonnage.	Net tonnage.	Length.	Breadth.	Depth.	Services.	Crew.	Indicated horsepower.	When built.	Where built.	Home port (where permanent document issues).
116849	St. s.	American Eagle.....	100	68	74.0	20.6	9.3	Tow.	6	200	1898	Noank, Conn.	New York, N. Y.
210632	LVQS	St. s.	AMERICAN PRESS.....	5,135	3,127	390.0	54.2	27.5	Frt.	40	2,500	1920	Hog Island, Pa.	Philadelphia, Pa.
218477	LRWG	St. s.	AMERICAN STAR.....	5,268	3,347	388.8	52.2	27.4	Frt.	32	2,500	1919	Amington, N. Y.	New York, N. Y.
205096	St. s.	AMERICANA.....	969	631	209.7	45.0	15.8	Pas.	21	1,120	1908	Buffalo, N. Y.	Buffalo, N. Y.
76416	St. s.	Americus.....	22	11	46.1	14.5	5.9	Tow.	3	75	1883	Tottenville, N. Y.	New York, N. Y.
217378	LPGF	St. s.	Ammonoosuc.....	2,551	1,528	267.3	46.0	23.6	Frt.	41	1,400	1918	Newington, N. H.	Portland, Me.
211906	LDJF	St. s.	AMOLCO.....	3,153	1,912	317.1	46.0	23.6	Frt.	34	1,300	1814	Quincy, Mass.	Boston, Mass.
217193	LNRO	St. s.	AMOTON.....	2,529	1,495	258.5	46.0	23.6	Frt.	37	1,400	1918	Morgan City, La.	Morgan City, La.
216233	LKPV	St. s.	AMPETCO.....	8,301	6,277	474.7	60.2	28.3	Frt.	39	2,800	1918	Sparrows Point, Md.	New York, N. Y.
215294	LHKW	St. s.	AMPHION.....	7,409	4,665	428.9	54.3	39.3	Frt.	59	3,054	1899	Geesemunde, Germany.	Do.
205594	St. s.	Amsterdam.....	23	16	50.4	12.4	5.9	Tow.	3	30	1901	Schenectady, N. Y.	Do.
202618	St. p.	Amy Hewes.....	85	85	114.0	25.0	3.2	Pas.	7	3	1903	Franklin, La.	Albany, N. Y.
106862	St. s.	Anabel.....	47	34	65.3	16.0	7.0	Fsh.	7	8	1892	Manitowoc, Wis.	Morgan City, La.
107483	St. s.	Anago.....	17	10	54.4	9.4	5.3	Mso.	3	150	1892	South Boston, Mass.	Grand Haven, Mich.
210007	LTDM	St. s.	ANACONDA.....	6,517	4,045	395.5	55.0	31.4	Frt.	54	2,500	1919	Kearny, N. J.	New York, N. Y.
218846	LMSF	St. s.	ANACORTES.....	4,829	3,925	379.8	53.1	27.0	Frt.	50	2,500	1918	Tacoma, Wash.	Newark, N. J.
220240	LWTD	St. s.	ANAHUAC.....	863	461	180.0	31.2	16.1	Tnk.	18	600	1920	Port Jefferson, N. Y.	Seattle, Wash.
117125	KRNT	St. s.	ANCON.....	9,315	7,174	489.5	58.0	28.9	Pas.	75	4,000	1902	Sparrows Point, Md.	New York, N. Y.
215553	LITC	St. s.	ANDALUSIA.....	5,508	3,918	399.3	50.1	27.3	Frt.	53	2,500	1896	Newcastle-on-Tyne, Eng.	Seattle, Wash.
106926	St. s.	ANDATTE.....	1,673	1,256	266.9	38.1	17.9	Frt.	22	858	1892	Cleveland, Ohio.	Cleveland, Ohio.
216726	LMJV	St. s.	Andra.....	2,551	1,528	266.1	46.2	23.9	Frt.	39	1,400	1918	Portland, Me.	Portland, Me.
218067	LRDM	St. s.	ANDREA F. LUCKEN RACH.....	10,652	8,063	496.0	68.2	37.2	Frt.	63	5,000	1919	Quincy, Mass.	New York, N. Y.
107306	St. p.	ANDREW CHRIST.....	830	522	170.0	48.0	7.4	Fer.	7	1,000	1897	Jeffersonville, Ind.	Louisville, Ky.
219251	ITRS	St. s.	ANDREW JACKSON.....	7,746	4,926	459.6	60.2	33.7	Frt.	28	3,290	1919	Gloucester City, N. J.	Philadelphia, Pa.
208478	St. s.	ANDREW H. GREEN.....	96	11	86.2	21.0	10.3	Tow.	10	550	1911	Ferrysburg, Mich.	Chicago, Ill.
100293	St. s.	Andrew H. Mills.....	67	34	74.5	19.0	8.1	Tow.	5	275	1881	Boston, Mass.	New York, N. Y.
208154	St. s.	Andrew J. Ward.....	30	16	52.6	16.9	7.2	Tow.	3	125	1910	do.	Boston, Mass.
206167	St. s.	ANDREW S. UPSON.....	4,442	3,120	380.0	52.0	28.0	Frt.	23	1,440	1909	Cleveland, Ohio.	Cleveland, Ohio.
106399	St. s.	Angella B. Nickerson.....	59	30	82.6	15.3	6.8	Fsh.	14	1919	1896	Boothbay, Me.	Boston, Mass.
218064	LRDH	St. s.	Angelina.....	2,554	1,549	267.3	46.0	23.6	Frt.	42	1,400	1917	Beaumont, Tex.	Port Arthur, Tex.
107494	St. s.	ANGELINE.....	4,690	3,441	414.0	50.0	28.0	Frt.	20	1,150	1899	Wandotte, Mich.	Cleveland, Ohio.
100083	St. s.	Angle and Nellie.....	45	34	64.5	16.9	6.5	Tow.	5	1882	Wilmington, Del.	Brunswick, Ga.
105596	St. s.	Angler.....	18	9	64.1	12.2	5.2	Tow.	3	1880	Detroit, Mich.	Marquette, Mich.
204775	St. s.	Anita D.....	21	14	57.9	12.8	6.1	Fsh.	2	1907	East San Pedro, Cal.	San Diego, Cal.
216612	LMFT	St. s.	ANIWA.....	6,012	4,402	402.6	53.0	32.0	Frt.	45	2,800	1918	Oakland, Cal.	San Francisco, Cal.
107418	St. s.	ANN ARBOR, No. 3.....	1,677	996	258.3	52.3	15.3	Pas.	21	1,200	1898	Cleveland, Ohio.	Grand Haven, Mich.
203595	St. s.	ANN ARBOR, No. 4.....	1,884	1,082	259.0	52.0	19.0	Frt.	27	1,170	1906	do.	Do.
208261	St. s.	ANN ARBOR, No. 5.....	2,884	1,961	360.0	56.3	18.9	Fer.	45	3,000	1910	Toledo, Ohio.	New York, N. Y.
214656	St. s.	ANN ARBOR, No. 6.....	2,757	1,653	338.0	56.0	18.3	Fer.	39	3,000	1917	Ecorse, Mich.	Grand Haven, Mich.
208335	St. p.	Ann Bailey.....	38	38	70.3	22.4	4.4	Fer.	1	1909	Point Pleasant, W. Va.	Pittsburgh, Pa.
106709	St. s.	Anna.....	39	19	55.0	14.5	6.8	Fsh.	3	1890	Berkley, Va.	Norfolk, Va.
106966	St. s.	Anna.....	23	15	63.0	14.0	6.7	Fsh.	4	1892	Grand Haven, Mich.	Chicago, Ill.
205712	St. s.	Anna.....	21	14	44.8	12.6	5.6	Fsh.	5	24	1908	Manitowoc, Wis.	Manitowoc, Wis.
211845	St. s.	Anna.....	19	13	40.0	12.0	4.4	Fsh.	3	52	1913	Menominee, Mich.	Do.
107759	St. s.	Anna Barron.....	82	56	76.8	19.2	7.5	Tow.	5	120	1902	Astoria, Ore.	Juneau, Alaska.
150297	St. s.	Anna Belle.....	61	41	62.5	15.3	6.8	Frt.	4	1883	Bath, Me.	Portland, Me.
107676	KRDJ	St. s.	Anna W.....	204	139	103.5	25.5	10.5	Tow.	12	500	1901	Philadelphia, Pa.	New York, N. Y.
107846	St. s.	ANNA C. MINCH.....	4,285	3,229	380.0	50.0	28.0	Frt.	20	1,460	1903	Cleveland, Ohio.	Cleveland, Ohio.
210216	St. s.	Anna C. Wilson.....	83	56	91.0	20.4	6.5	Frt.	10	150	1912	Saugatuck, Mich.	Grand Haven, Mich.
201451	KTLC	St. s.	Anna E. Coombs.....	138	114	113.6	23.2	6.6	Frt.	7	160	1904	East Rockaway, N. Y.	Bridgeport, Conn.
220105	LWPV	St. s.	ANNA E. MORSE.....	6,057	3,785	402.6	53.2	32.0	Frt.	36	2,800	1920	Alexandria, Va.	Alexandria, Va.
106429	St. s.	Anna F. Onen.....	22	15	53.9	12.4	5.6	Fsh.	2	1896	Youngstown, N. Y.	Buffalo, N. Y.
201288	St. s.	ANNA J. BROOKS.....	48	32	68.6	17.8	7.0	Tow.	5	1904	New Baltimore, N. Y.	New York, N. Y.
205292	St. s.	ANNA Q.....	26	18	61.2	14.4	3.8	Frt.	9	1908	Arrow Rock, Mo.	St. Louis, Mo.
106053	St. s.	ANNA S. COOPER.....	85	42	91.9	21.5	7.3	Tow.	9	1882	New Orleans, La.	Do.
106693	St. p.	Annapolis.....	877	483	202.5	65.2	14.3	Pas.	20	1,200	1889	Baltimore, Md.	Baltimore, Md.
116539	St. p.	Annapolis.....	485	336	174.0	28.0	6.6	Pas.	25	466	1892	do.	Do.
201088	St. s.	ANNE ARUNDEL.....	795	630	174.0	36.0	10.2	Pas.	44	500	1904	do.	Do.
219645	LVRJ	St. s.	Anna Hanly.....	1,343	756	235.0	43.0	17.7	Frt.	28	1,000	1920	North Bend, Ore.	San Francisco, Cal.
215696	LJCK	St. s.	ANNETTA.....	1,836	775	227.2	31.7	13.6	Frt.	28	1,160	1907	Wallsend-on-Tyne, Eng.	New York, N. Y.
217255	LNVP	St. s.	Annette Rolph.....	2,361	1,391	245.3	45.5	28.3	Frt.	29	1,000	1918	Rolph, Cal.	San Francisco, Cal.
23756	St. s.	Annie.....	30	15	60.5	12.5	7.0	Tow.	4	1868	New Baltimore, N. Y.	New York, N. Y.
106164	St. s.	Annie.....	27	13	57.1	15.6	6.6	Tow.	5	1883	Baltimore, Md.	Baltimore, Md.
106271	St. s.	Annie.....	75	37	80.0	18.0	8.0	Tow.	4	1884	Alexandria, Va.	Toledo, Ohio.
106964	St. s.	Annie.....	23	11	60.0	11.6	6.0	Tow.	5	1892	Cedar Bayou, Tex.	Houston, Tex.
203000	St. p.	Annie.....	29	29	55.3	27.0	3.2	Pid.	3	1906	Bay City, Mich.	Port Huron, Mich.

1 Formerly st. s. S. L. Hommedieu.
 2 Formerly st. s. Strathnaver.
 3 Formerly st. s. John Sparks.
 4 Formerly German st. s. Koln.
 5 Formerly ga. s. B. B. Odell, Jr.
 6 Formerly st. s. Shawmut.

7 Formerly German st. s. Andalusia.
 8 Formerly st. s. (a) Ida M. Dalby.
 9 Formerly st. s. (b) Soylla.
 10 Formerly st. s. Percy V.
 11 Formerly st. s. J. H. Randerson.
 12 Formerly st. s. G. P. Martin.

13 Formerly st. p. Sassafras.
 14 Formerly British st. s. Annetta.
 15 Formerly st. s. (a) Susie Gidney.
 16 Formerly st. s. (b) Susie.
 17 Molasses in bulk.

MERCHANT STEAM VESSELS OF THE UNITED STATES—Continued.

Official No.	Signal letters.	Rig.	Name of vessel.	Gross tonnage.	Net tonnage.	Length.	Breadth.	Depth.	Service.	Crew.	Indicated horsepower.	When built.	Where built.	Home port (where permanent document issues).
207843		*St. p.	Annie.....	28	19	64.5	14.6	3.0	Frt.	1	20	1910	Bay Point, Fla.....	Pensacola, Fla.
208926		St. s.	Annie B.....	9	7	87.0	10.2	3.4	Frt.	2	15	1911	Mill Creek, N. C.	Wilmington, N. C.
206116		*St. p.	Annie Connings.....	464	414	151.4	32.6	5.4	Tow	13	380	1909	Vancouver, Wash.	Portland, Ore.
100436		St. s.	Annie D.....	20	10	54.0	13.0	4.5	Fsh.	4		1886	Saugatuck, Mich.	Millwaukee, Wis.
105109		St. s.	Annie Laura.....	244	189	133.0	24.6	10.7	Frt.	10	285	1871	Marina City, Mich.	Detroit, Mich.
203255		St. s.	Annie M.....	22	15	49.1	16.7	4.5	Frt.	2	30	1888	Warwick, R. I.	New York, N. Y.
93059		St. s.	Annie E. Finnelly.....	44	30	60.0	17.3	7.0	Tow.	5	125	1900	Albany, N. Y.	Do.
1387		St. s.	Annie L. Smith.....	43	23	61.3	15.5	7.0	Tow.	4	220	1888	Chicago, Ill.	Detroit, Mich.
202702		St. s.	ANNIE L. VANSICVER.....	194	132	127.0	27.0	7.5	Pass.	10	300	1905	Camden, N. J.	Elizabeth City, N. C.
105768		St. s.	Annie L. Wilcox.....	149	70	117.5	19.2	8.7	Fsh.	28	170	1878	Myrtle, Conn.	New York, N. Y.
217998	LQWT	St. s.	ANNISTON.....	3,545	2,179	324.0	46.2	25.0	Frt.	37	1,500	1919	Newark, N. J.	Newark, N. J.
221292	MCTF	St. s.	ANNISTON CITY.....	5,680	3,450	424.2	56.2	26.5	Frt.	67	3,300	1921	Chickasaw, Ala.	New York, N. Y.
107163		St. s.	Anodyne.....	13	6	36.0	9.0	3.3	Pass.	2		1895	Bristol, Me.	Rockland, Me.
216941	LMVN	St. s.	Anoka.....	2,922	1,724	267.8	49.8	25.6	Frt.	47	1,500	1918	Portland, Ore.	Portland, Ore.
200924	KTOW	St. y.	Anona.....	146	87	117.3	17.5	10.0	Yct.	13	500	1904	Boston, Mass.	New York, N. Y.
201085	KTFY	St. y.	Ansentawae.....	136	107	109.0	18.1	7.1	Yct.	6	120	1904	Greensport, N. Y.	Bridgeport, Conn.
210811	LWDN	St. s.	Anson S. Brooks.....	2,954	1,813	272.8	48.1	21.1	Frt.	31	1,400	1920	Astoria, Ore.	Jacksonville, Fla.
207031		*St. p.	Antelope.....	160	101	100.6	22.0	5.0	Fer.	3		1909	Sarnoe, Cal.	Eureka, Cal.
217344	LPVD	St. s.	Antlera.....	2,536	1,519	268.9	41.1	24.2	Frt.	47	1,400	1918	Aberdeen, Wash.	Seattle, Wash.
107096		St. s.	Anthony Groves, Jr.....	605	368	199.2	23.2	8.6	Pass.	26	520	1893	Philadelphia, Pa.	Philadelphia, Pa.
210760	LWBP	St. s.	ANTHACITE BRIDGE.....	3,283	2,000	324.0	46.2	25.0	Frt.	37	1,500	1920	Newark, N. J.	Newark, N. J.
141585		St. s.	Antietam.....	65	31	66.5	15.0	8.2	Mso.	4	180	1899	Port Jefferson, N. Y.	Gloucester, Mass.
219229	LTQM	St. s.	ANTITAM.....	6,972	4,203	435.6	56.2	31.7	Tnk.	47	2,400	1919	Sparrows Point, Md.	Baltimore, Md.
212936	LFDT	St. s.	ANTILLA.....	3,668	2,280	359.4	45.0	27.7	Frt.	46	1,600	1904	West Hartlepool, Eng.	New York, N. Y.
220332	MBCL	St. s.	ANTINOUS.....	6,094	3,816	401.4	54.2	31.9	Frt.	37	2,500	1920	Vancouver, Wash.	Portland, Ore.
95983		St. s.	Antoinette.....	221	136	101.5	24.3	8.5	Pass.	7	300	1888	Athens, N. Y.	New York, N. Y.
220798	MBVC	St. s.	ANTONIO.....	2,325	1,359	231.0	41.7	22.2	Frt.	30	1,250	1920	Duluth, Minn.	Duluth, Minn.
219570		*St. p.	Antonio Wilbert.....	184	114	112.6	27.2	4.4	Tow.	11		1920	Paqueme, La.	New Orleans, La.
217018	LNFK	St. s.	Aowa.....	2,551	1,528	207.3	44.0	23.6	Frt.	55	1,400	1918	Mariners Harbor, N. Y.	New York, N. Y.
109223		*St. p.	Apache.....	925	733	203.0	42.3	5.0	Pass.	41	568	1890	Oakland, Cal.	San Francisco, Cal.
107652	KQVN	St. s.	APACHE.....	4,145	3,205	336.5	46.1	29.5	Pass.	86	5,000	1901	Philadelphia, Pa.	New York, N. Y.
216830	LMSJ	St. s.	Apalachee.....	2,474	1,457	270.0	45.0	22.4	Frt.	40	1,350	1918	Jacksonville, Fla.	Jacksonville, Fla.
214670		St. s.	Apex.....	82	66	81.5	19.0	9.1	Frt.	5	300	1916	Chelsea, Mass.	New York, N. Y.
107440	KNWF	St. y.	APHRODITE.....	1,147	654	262.5	39.9	20.1	Yct.	60	3,200	1899	Bath, Me.	New York, N. Y.
2578		St. p.	Apollo.....	365	272	150.3	23.9	9.3	Pass.	10	402	1864	Keyport, N. J.	Mobile, Ala.
107154		St. s.	Apollo.....	105	56	90.2	19.8	9.8	Pass.	10	360	1895	Baltimore, Md.	Baltimore, Md.
91540		St. s.	Appomattox.....	241	171	105.2	21.9	5.7	Pass.	10	74	1883	Norfolk, Va.	Elizabeth City, N. C.
220431	MBFL	St. s.	Aquadon.....	6,094	3,816	401.4	53.2	31.9	Frt.	43	2,500	1920	Vancouver, Wash.	Portland, Ore.
85637		St. s.	Aquadon.....	107	72	92.3	21.0	8.8	Wat.	4	125	1880	Philadelphia, Pa.	New York, N. Y.
220013	LWNC	St. s.	AQUARIUS.....	6,094	3,816	401.4	53.2	31.9	Frt.	43	2,500	1920	Vancouver, Wash.	Do.
210403		St. p.	Aquehonga.....	290	217	102.8	31.8	10.4	Fer.	5	290	1912	Newburgh, N. Y.	Do.
106689		St. s.	Aquidneck.....	58	29	69.3	17.9	7.4	Tow.	3	150	1899	Boston, Mass.	New London, Conn.
107697	KRGB	St. y.	Aquilo.....	170	103	127.4	20.0	11.3	Yct.	8		1901	South Boston, Mass.	Tacoma, Wash.
266214		St. s.	Aquilo.....	48	33	78.2	18.3	5.7	Pass.	2	180	1909	Houghton, Wash.	Seattle, Wash.
76604		St. s.	Arabian.....	92	49	82.7	19.6	9.4	Tow.	7		1887	Camden, N. J.	Philadelphia, Pa.
201545	KTML	St. s.	Araba.....	165	91	109.5	24.5	12.0	Tow.	6	750	1904	San Francisco, Cal.	San Francisco, Cal.
217281	LNWT	St. s.	Arado.....	2,551	1,528	267.3	46.0	23.6	Frt.	40	1,490	1918	Beaumont, Tex.	Port Arthur, Tex.
107228	KVRS	St. s.	ARAGON.....	1,450	1,072	247.7	42.6	14.8	Frt.	23	650	1896	Wyandotte, Mich.	New York, N. Y.
136345		St. s.	Ararat.....	62	31	63.7	16.6	7.4	Tow.	7	150	1892	Philadelphia, Pa.	Philadelphia, Pa.
217444	LPKW	St. s.	Ararabi.....	2,551	1,528	267.3	46.0	23.6	Frt.	37	1,400	1918	Beaumont, Tex.	Port Arthur, Tex.
107665	KRBV	St. s.	ARAPAHOE.....	4,145	3,205	336.5	46.1	20.5	Pass.	80	5,000	1901	Philadelphia, Pa.	New York, N. Y.
215225	LHJP	St. s.	ARCADIA.....	5,453	3,412	399.0	49.2	27.2	Frt.	76	1,745	1896	Belfast, Ireland.	Do.
106617		St. s.	Archer.....	96	65	80.0	22.8	6.4	Frt.	6	150	1889	Fall River, Mass.	Do.
217590	LPWD	St. s.	ARCHER.....	7,810	4,872	410.0	58.0	35.2	Frt.	40	3,000	1919	Alameda, Cal.	San Francisco, Cal.
106548		St. s.	Archev Crossman.....	51	25	70.0	17.5	7.4	Tow.	4	175	1883	Jersey City, N. J.	New York, N. Y.
91131		St. s.	Archib Scott.....	63	43	73.1	17.4	8.8	Fer.	4	200	1879	Green Bay, Wis.	Duluth, Minn.
203761		St. p.	Arcola.....	73	46	110.0	19.4	3.7	Tow.	10		1899	Stillwater, Minn.	St. Paul, Minn.
105876		St. p.	Arcite.....	394	284	145.0	30.0	7.8	Fer.	6	453	1879	Wilmington, Del.	Wilmington, Del.
106040		St. s.	Arcilio.....	71	42	76.5	18.1	9.1	Frt.	0	285	1881	Mantowoc, Wis.	Duluth, Minn.
106090		St. s.	Arotto.....	33	16	63.0	15.0	6.7	Tow.	5		1882	Camden, N. J.	Philadelphia, Pa.
106728		St. s.	Arotto.....	52	35	61.6	19.0	7.0	Fsh.	4	60	1890	Alameda, Cal.	San Francisco, Cal.
107640	KQTD	St. s.	Arotto.....	373	173	145.0	32.0	11.0	Frt.	18	350	1901	Bay City, Ore.	Do.
202567		St. s.	ARCTURUS.....	6,707	5,203	514.0	54.0	27.1	Frt.	28	1,500	1906	West Bay City, Mich.	Cleveland, Ohio.
219657	LWKR	St. s.	ARCTURUS.....	6,094	3,816	401.4	53.2	31.9	Frt.	43	2,500	1920	Vancouver, Wash.	New York, N. Y.
22797		St. p.	Ardan.....	1,369	1,203	190.0	35.0	12.8	Fer.	6	650	1865	New York, N. Y.	Do.
221059	MCLV	St. s.	ARDEN.....	5,976	3,700	400.7	54.2	30.2	Fer.	47	3,000	1921	Harriman, Pa.	Philadelphia, Pa.
107673		St. y.	Arden L.....	92	58	80.0	19.0	8.6	Yct.	8		1895	Oshkosh, Wis.	Milwaukee, Wis.
217620	LQHM	St. s.	Arden L.....	2,500	1,540	238.1	46.5	21.1	Frt.	31	1,400	1918	Seattle, Wash.	Seattle, Wash.

1 Formerly st. s. M. Handerer.

2 Formerly st. y. Layrock.

3 Formerly st. s. British Luristan.

4 Formerly st. s. Cuban Artilia.

5 Formerly st. s. Huntington.

6 Formerly st. p. Black Bird.

7 Formerly st. p. Sea Gull.

8 Formerly st. s. Martha E. Deckerman.

9 Formerly st. s. Jas. McCauley.

10 Formerly st. s. Eva M. Wall.

11 Formerly st. s. J. S. W. Holton.

12 Formerly German st. s. Arcadia.

13 Formerly st. s. Menominee River.

14 Formerly st. s. James B. Wood.

15 Formerly st. p. Susquehanna.

16 Formerly st. p. Anna M.

17 Bold Alien Mar. 31, 1921.

18 Composite.

MERCHANT STEAM VESSELS OF THE UNITED STATES—Continued.

Official No.	Signal letters.	Rig.	Name of vessel.	Gross tonnage.	Net tonnage.	Length.	Breadth.	Depth.	Service.	Crew.	Indicated horsepower.	When built.	Where built.	Home port (where permanent document issues).
212064	LFGN	St. s.	ARDMORE	7,129	4,267	Feet. 449.5	Feet. 59.6	Feet. 29.9	Tnk.	34	2,400	1913	Rostock, Germany	New York, N. Y.
218622	LSDV	St. s.	Arenas	2,551	1,527	287.3	46.0	23.6	Frt.	37	1,400	1919	Orange, Tex.	Port Arthur, Tex.
107239	LRNJ	*St. p.	Argand	96	96	132.6	24.0	5.0	Tow.	8		1896	Levanua, Ohio	Pittsburgh, Pa.
218263	LRNJ	St. s.	Argenta	3,343	2,038	298.6	49.9	25.9	Frt.	37	1,450	1919	Orange, Tex.	Port Arthur, Tex.
107157	LVQH	St. s.	Argo	721	490	192.0	35.0	12.8	Frt.	14	600	1895	Detroit, Mich.	Cleveland, Ohio.
210622	LVQH	St. s.	Argon	6,952	4,271	435.6	56.2	31.7	Tnk.	47	2,700	1920	Sparrows Point, Md.	New York, N. Y.
105603		St. s.	Argonauta	71	35	80.0	18.5	8.1	Msc.	4		1870	Camden, N. J.	Wilmington, N. C.
214140	LQPH	St. s.	ARGONNE	5,754	4,305	395.0	51.2	25.9	Frt.	46	3,500	1916	Kobe, Japan	New York, N. Y.
220845	MBWR	St. s.	ARGONNE	7,555	3,908	436.9	58.2	26.4	Pas.	104	6,000	1920	Hog Island, Pa.	Philadelphia, Pa.
201427	MBRL	St. s.	Argosy	48	33	69.0	16.0	7.4	Tow.	2		1904	Buffalo, N. Y.	Buffalo, N. Y.
220718	MBRL	St. s.	Argosy	5,543	3,407	390.0	54.2	27.8	Frt.	43	2,500	1920	Hog Island, Pa.	Philadelphia, Pa.
214785		St. s.	Argosy and Argonaut	136	87	100.0	20.6	6.9	Msc.	13		1916	Bridgeport, Conn.	Bridgeport, Conn.
06416		St. s.	Argus	4,444	3,091	408.4	50.0	24.3	Frt.	20	1,800	1898	Cleveland, Ohio.	Cleveland, Ohio.
106821		St. s.	Argus	25	15	50.0	12.2	5.9	Oys.	3		1891	Port Jefferson, N. Y.	Bridgeport, Conn.
220166		St. s.	AROUS	6,091	3,816	401.4	53.2	31.9	Frt.	43	2,500	1920	Valparaiso, Chile	New York, N. Y.
107834	KSJR	St. y.	ARIA	192	130	149.1	18.4	11.1	Yot.	18		1903	New York, N. Y.	Bangor, Me.
107677	KRTH	St. y.	ARIADNE	246	168	110.0	26.0	19.0	Yot.	21	125	1902	Wilmington, Del.	Boston, Mass.
95740		St. s.	Ariel	52	26	70.3	18.0	7.8	Tow.	7		1883	Philadelphia, Pa.	Newark, N. J.
106032		St. s.	Ariel	201	119	95.9	28.9	11.1	Fer.	7		1881	Detroit, Mich.	Detroit, Mich.
209891		St. s.	Ariel	59	46	58.3	17.5	5.1	Pas.	3		1911	Tacoma, Wash.	Tacoma, Wash.
106247	KODJ	St. s.	Artes	114	57	59.5	20.1	9.0	Tow.	6		1884	Philadelphia, Pa.	New London, Conn.
219798	LWCV	*St. p.	ARIO	6,952	4,271	435.6	56.2	31.7	Tnk.	37	2,400	1920	Sparrows Point, Md.	New York, N. Y.
107140	KWFB	St. s.	Arión	60	60	85.0	26.0	3.6	Frt.	2		1902	Point Pleasant, W. Va.	Pittsburgh, Pa.
204267		St. s.	ARIOSA	262	178	108.0	25.0	12.2	Tow.	12		1907	Canton, N. J.	New York, N. Y.
1768		St. s.	ARIZONA	765	501	189.4	32.5	13.4	Frt.	12	558	1882	Cleveland, Ohio	Oswego, N. Y.
106009		St. s.	ARIZONA	201	121	120.5	22.0	11.3	Fsh.	23		1882	Mexico, Cent.	New London, Conn.
126531		St. s.	ARIZONA	1,041	801	203.6	40.0	13.5	Frt.	20	1,000	1889	Manitowoc, Wis.	Duluth, Minn.
107823	KSOM	St. s.	ARIZONAN	8,533	6,497	470.1	57.2	31.5	Frt.	44	3,000	1923	San Francisco, Cal.	New York, N. Y.
219800	LWIC	St. s.	ARIZONA	5,517	3,393	400.7	54.2	30.4	Frt.	46	1,400	1911	Harrisburg, Pa.	Philadelphia, Pa.
211849		St. s.	Arlott A.	33	33	80.0	16.9	5.6	Tow.	4		1911	Lockport, La.	Houston, Tex.
200661	LFMP	St. s.	ARLINGTON	1,440	983	206.2	43.6	16.5	Frt.	7	1,400	1900	Port Richmond, N. Y.	New York, N. Y.
207300		St. s.	ARLINGTON	2,431	1,431	244.0	43.2	27.2	Frt.	25	1,400	1910	Wyandotte, Mich.	Boston, Mass.
211397		St. s.	Arlington	54	36	55.0	26.0	7.5	Pas.	4		1913	Locksville, Pa.	Jacksonville, Fla.
85797	LHCQ	St. s.	Arm and Hammer	39	39	65.1	16.7	6.5	Pas.	5		1881	Brooklyn, N. Y.	Elizabeth City, N. C.
215034		St. s.	ARMENIA	5,463	3,350	399.2	50.1	27.2	Frt.	49	1,800	1888	London, Eng.	New York, N. Y.
157141		St. s.	Armorica	16	16	57.0	15.2	6.8	Tow.	4		1885	Olenwood, N. Y.	Savannah, Ga.
107353		*St. p.	Arnold	692	389	181.0	36.5	6.7	Tow.	28	700	1899	Unalakpa, Alaska	St. Michael, Alaska.
105105		St. s.	Arona Mills	84	62	100.0	20.2	6.2	Tow.	4	175	1872	Camden, N. J.	New York, N. Y.
200307		St. y.	Aroostook	78	53	73.3	18.0	7.0	Yot.	5		1903	New York, N. Y.	Chicago, Ill.
107155	KRFQ	St. p.	ARROW	366	182	165.3	28.0	9.5	Pas.	14	600	1895	Wyandotte, Mich.	Sandusky, Ohio.
107691		St. y.	Arrow	82	56	128.8	12.8	8.5	Yot.	12		1901	Nyaak, N. Y.	New York, N. Y.
107819		St. y.	Arrow	318	190	147.0	22.5	9.2	Pas.	23	1,000	1903	Portland, Oreg.	San Francisco, Cal.
212480		St. s.	ARROW	44	30	57.3	15.1	7.5	Fsh.	11	60	1914	Ludington, Mich.	Grand Haven, Mich.
209890	LCJW	St. s.	ARTEMIS	456	272	161.3	26.3	15.0	Msc.	21	500	1912	Wilmington, Del.	New York, N. Y.
215315	LHMG	*St. s.	ARTEMIS	8,413	5,247	499.1	58.2	33.9	Frt.	98	2,692	1902	Belfast, Ireland	New York, N. Y.
107258		*St. p.	Artemus Gates	90	70	85.0	18.0	3.0	Pas.	4	50	1896	Clinton, Iowa	Des Moines, Iowa.
205285		St. s.	ARTHUR E. NEWBOLD	6,971	5,482	530.0	56.2	32.0	Frt.	27	1,900	1903	Ecorse, Mich.	Cleveland, Ohio.
13161		*St. p.	Arthur Kill	147	91	88.0	25.0	8.9	For.	5	173	1861	Athens, N. Y.	New York, N. Y.
107005		*St. p.	ARTHUR ORR	2,745	2,117	334.0	41.3	21.8	Frt.	20	800	1893	Chicago, Ill.	Duluth, Minn.
203978		St. s.	Arthur S.	45	38	85.0	17.6	3.1	Tow.	3		1907	Fulton, Ill.	Chicago, Ill.
212807		St. s.	ARTHUR SCHOELLKOPF	15	7	42.3	10.1	6.0	Tow.	2	75	1914	Buffalo, N. Y.	Buffalo, N. Y.
106554	LWKT	St. s.	Arthur Woods	37	18	54.6	15.6	6.0	Tow.	3		1888	do.	Cleveland, Ohio.
219959	LQBJ	St. s.	ARTHOAS	5,161	3,144	390.0	54.4	27.8	Frt.	40	2,500	1920	Hog Island, Pa.	Philadelphia, Pa.
217615		St. s.	Artisan	357	197	126.0	29.9	13.7	Tow.	14	1,000	1919	Solomons, Md.	New York, N. Y.
81001	LQMB	St. s.	Arundel	29	17	55.8	15.0	7.4	Frt.	4		1883	Baltimore, Md.	Baltimore, Md.
217793	LQMB	St. s.	Arundel	2,550	1,507	297.3	40.0	23.0	Frt.	42	1,400	1919	do.	do.
219178	LQMB	St. s.	ARYAN	6,784	5,154	416.8	56.1	31.1	Tnk.	38	2,500	1919	Bath, Me.	Port Arthur, Tex.
218787	LSNH	St. s.	ASABETH	3,545	2,174	324.0	46.2	25.0	Frt.	37	1,500	1919	Newark, N. J.	Newark, N. J.
107848		St. s.	ASBURY PARK	2,052	1,130	297.2	50.0	15.4	Pas.	70	5,900	1903	Philadelphia, Pa.	San Francisco, Cal.
220239		St. s.	Asbury Park	181	123	94.2	25.0	13.2	Tow.	9	450	1920	Totenville, N. Y.	New York, N. Y.
215056	LHCS	St. s.	ASCUTNEY	4,966	3,147	389.0	46.0	27.4	Frt.	52	1,896	1896	Glasgow, Scotland	Do.
218144	LRIG	St. s.	ASHBEE	3,532	2,151	333.8	48.0	24.9	Frt.	40	2,000	1919	Jacksonville, Fla.	Jacksonville, Fla.
107200		St. s.	ASBOURNE	115	78	88.2	19.0	10.2	Tow.	11	325	1895	Philadelphia, Pa.	Philadelphia, Pa.
217135	LNMG	St. s.	Ashburn	2,799	1,676	294.0	44.8	23.9	Frt.	40	1,600	1913	Portland, Oreg.	Portland, Oreg.
201930		St. p.	Ashburnham	440	347	130.2	27.5	11.2	Fer.	6	500	1905	Boston, Mass.	Boston, Mass.
1496		St. s.	Ashland	97	57	87.4	19.6	6.8	Tow.	8		1867	do.	Milwaukee, Wis.
200187	LTQN	St. s.	Ashland	64	43	61.9	19.6	8.4	Tow.	7	40	1903	Totenville, N. Y.	Baltimore, Md.
219230		St. s.	ASHLAND COUNTY	2,592	1,613	251.0	43.6	26.1	Frt.	32	1,500	1919	Lorain, Ohio	New York, N. Y.
203246		St. s.	ASHLEY	240	163	109.2	24.6	14.7	Tow.	7	850	1906	Wilmington, Del.	Do.
212966		St. s.	ASHTABULA	65	31	68.7	17.0	11.0	Tow.	8	500	1906	Cleveland, Ohio	Cleveland, Ohio.
203071		St. s.	ASHTABULA	2,670	1,825	338.0	54.0	21.6	Frt.	26	3,000	1906	St. Clair, Mich.	Cleveland, Ohio.

1 Formerly German st. s. Delphin.

2 Formerly Japanese st. s. Taku Maru.

3 Formerly st. s. Hendrick Holden.

4 Formerly st. s. Harry Rousell.

5 Formerly st. s. City of Racine.

6 Formerly st. s. Geo. H. Reeves.

7 Formerly German st. s. Armenia.

8 Formerly st. s. a Drain.

9 Formerly st. s. Governor Hill.

10 Formerly st. y. Cristina.

11 Formerly German st. s. Bohemia.

12 Formerly st. s. James Corrigan.

13 Formerly st. p. J. C. Doughty.

14 Formerly st. s. Wm. A. Johnson.

15 Formerly German st. s. Pisa.

16 Formerly st. s. A. C. Van Raalte.

17 Formerly st. s. George P. Taylor.

† Composite.

MERCHANT STEAM VESSELS OF THE UNITED STATES—Continued.

Official No.	Signal letters.	Rlg.	Name of vessel.	Gross tonnage.	Net tonnage.	Length.	Breadth.	Depth.	Service.	Crew.	Indicated horsepower.	When built.	Where built.	Home port (where permanent document issues).
218493	LRWN	St. s.	Ashwaubemo.....	176	29	95.5	24.7	12.2	Tow.	11	450	1919	Green Bay, Wis.....	Baltimore, Md.
218586	LSOT	St. s.	ASKAWAKE.....	6,148	4,617	401.9	53.1	32.0	Frt.	46	2,500	1919	Seattle, Wash.....	Seattle, Wash.
218449	LRVF	St. s.	Asotin.....	2,541	1,514	267.5	47.1	23.7	Frt.	50	1,400	1919	Anacortes, Wash.....	Do.
217798	LQMH	St. s.	Aspenhill.....	2,564	1,493	266.9	46.1	23.8	Frt.	43	1,400	1919	Portland, Oreg.....	Portland, Oreg.
218691	LSHB	St. s.	ASQUAM.....	3,545	2,174	324.0	46.2	25.0	Frt.	37	1,500	1919	Newark, N. J.....	Newark, N. J.
218458	LRVP	St. s.	ASSINIPPI.....	3,545	2,175	324.0	46.2	25.0	Frt.	37	1,500	1919	do.....	Do.
208596		St. s.	Astorian.....	2,255	1,773	127.0	24.5	7.8	Fas.	12	1911	Dockton, Wash.....	Astoria, Oreg.
216985	LNOP	St. s.	Astoria.....	3,020	1,765	272.8	46.1	24.1	Frt.	48	1,400	1918	Astoria, Oreg.....	Do.
214492	LQKJ	St. s.	ASTRAL.....	8,653	5,195	439.5	58.0	31.2	Tnk.	42	2,600	1916	San Francisco, Cal.....	New York, N. Y.
217722	LQIG	St. s.	Astrea.....	415	2197	142.0	31.6	14.4	Tow.	19	1,000	1918	South Somerset, Mass.....	Baltimore, Md.
107598	KQLW	St. s.	ASUNCION.....	2,196	1,328	242.0	42.0	26.5	Tnk.	29	1,250	1900	Lorain, Ohio.....	San Francisco, Cal.
212042		St. s.	Atalanta.....	147	100	111.7	23.0	6.7	Pas.	6	500	1913	Tacoma, Wash.....	Tacoma, Wash.
212034	LDRW	St. s.	ATENAS.....	4,555	2,752	378.8	50.3	32.2	Pas.	92	3,600	1909	Belfast, Ireland.....	New York, N. Y.
126001		*St. p.	Atha.....	99	99	131.0	23.6	4.3	Tow.	14	1882	Pittsburgh, Pa.....	Pittsburgh, Pa.
214617		St. s.	ATHENS.....	260	181	104.1	26.6	13.6	Tow.	9	1,000	1916	Port Richmond, N. Y.....	New York, N. Y.
211603	LDPR	St. y.	ATHERO.....	201	113	149.2	18.0	10.1	Yct.	15	2,300	1913	Boston, Mass.....	Do.
107610		St. s.	Atlon.....	157	107	112.4	19.7	7.0	Pas.	7	185	1900	Portland, Oreg.....	Seattle, Wash.
106731	KIICS	St. s.	Atkins Hughes.....	116	57	88.7	19.0	10.2	Tow.	11	300	1890	Philadelphia, Pa.....	Philadelphia, Pa.
161912		St. y.	Atlanta.....	49	33	99.5	12.1	6.7	Yct.	8	1902	New York, N. Y.....	Brunswick, Ga.
205232		St. s.	Atlanta.....	87	59	95.0	22.0	5.4	Pas.	2	200	1908	Houghton, Wash.....	Seattle, Wash.
221380	MGVP	St. s.	ATLANTA CITY.....	5,680	3,450	424.2	60.2	26.5	Frt.	67	3,600	Chickasaw, Ala.....	New York, N. Y.
220489	MBGW	St. s.	ATLANTA OF TEXAS.....	3,545	2,179	324.0	46.2	25.0	Frt.	40	1,600	Mobile, Ala.....	Mobile, Ala.
106348		St. p.	ATLANTIC.....	930	736	190.0	36.0	13.3	Fer.	8	515	1885	Brooklyn, N. Y.....	New York, N. Y.
107129		St. s.	Atlanta.....	33	16	57.5	17.0	6.7	Pas.	5	1894	Baltimore, Md.....	Baltimore, Md.
107467		St. s.	Atlanta.....	157	76	98.6	27.2	8.4	Frt.	6	200	1900	Wilmington, Del.....	New York, N. Y.
107722		St. s.	Atlanta.....	31	21	64.3	15.0	4.3	Tow.	3	1901	Berkeley, Va.....	Norfolk, Va.
111153		St. s.	Atlanta.....	95	64	95.0	22.3	7.2	Pas.	8	1897	Roundout, N. Y.....	Brunswick, Ga.
201594	KTNF	St. s.	ATLANTIC.....	129	87	81.7	20.5	9.9	Tow.	2	500	1904	Philadelphia, Pa.....	Philadelphia, Pa.
200334	KSRB	St. y.	Atlanta.....	303	206	144.5	29.5	13.1	Yct.	30	1903	Shooters Island, N. Y.....	New York, N. Y.
126185		St. p.	Atlantic City.....	422	326	145.0	30.0	9.0	Fer.	5	1,000	1883	Wilmington, Del.....	Philadelphia, Pa.
219810		St. s.	Atlantic Highlands.....	173	87	94.3	25.2	12.2	Tow.	10	1920	New York, N. Y.....	New York, N. Y.
219810	LWFP	St. s.	ATLANTIC SUN.....	6,666	4,044	429.3	59.2	31.4	Tnk.	35	2,700	1920	Chester, Pa.....	Philadelphia, Pa.
218120	LRGQ	St. s.	Atlantus.....	2,391	1,435	249.3	43.5	22.5	Frt.	34	1,400	1919	Brunswick, Ga.....	Brunswick, Ga.
868		St. s.	Atlas.....	33	18	56.0	14.0	6.0	Tow.	4	1884	Philadelphia, Pa.....	New York, N. Y.
86209		St. s.	Atlas.....	32	16	61.5	15.2	6.6	Tow.	4	1892	Baltimore, Md.....	Baltimore, Md.
107430	KNTW	St. s.	Atlas.....	2,005	1,145	248.0	40.1	22.5	Tnk.	27	1,750	1899	Chester, Pa.....	San Francisco, Cal.
208838		St. s.	Atlas.....	33	23	60.0	16.4	4.4	Fsh.	3	90	1911	Erie, Pa.....	Erie, Pa.
107773		St. p.	Attaquin.....	112	61	86.1	20.0	6.3	Pas.	5	140	1898	Boston, Mass.....	Charleston, S. C.
205312		St. s.	AUREY.....	47	32	56.5	15.3	7.9	Pas.	5	150	1905	Buffalo, N. Y.....	Cleveland, Ohio.
208161		St. s.	AUBURN.....	241	164	97.4	30.5	13.5	Tow.	7	750	1910	Port Richmond, N. Y.....	New York, N. Y.
217438	LPKN	St. s.	AUBURN.....	0,025	2,361	400.7	54.2	30.1	Frt.	61	2,500	1918	Chester, Pa.....	Philadelphia, Pa.
107286		St. s.	Aucoloco.....	167	94	107.8	24.0	8.9	Pas.	9	1,800	1897	South Portland, Me.....	Portland, Me.
219011	LTDQ	St. s.	Audrey.....	5,503	3,383	400.7	54.2	30.4	Frt.	45	3,000	1919	Harriman, Pa.....	Philadelphia, Pa.
206401		St. s.	Audrey.....	49	23	60.1	16.0	6.5	Tow.	5	100	1909	Tacoma Wash.....	Seattle, Wash.
215870		St. s.	August Ziesing.....	8,271	6,398	680.0	60.0	27.9	Frt.	35	1,900	1917	Duluth, Minn.....	Duluth, Minn.
100340		*St. p.	August A. Denhard.....	94	47	85.3	19.0	9.4	Tow.	9	360	1883	Philadelphia, Pa.....	Wilmington, Del.
206401		St. s.	August Wohit.....	44	22	91.1	18.1	3.3	Pas.	12	60	1909	Hermann, Mo.....	St. Louis, Mo.
106510		St. s.	Augusta.....	41	22	77.8	16.6	7.4	Pas.	4	150	1897	Bristol, R. I.....	New York, N. Y.
106503		St. s.	Augusta.....	78	44	79.2	20.2	7.0	Tow.	7	1883	Oneatta, Oreg.....	Port Townsend, Wash.
136390		St. s.	Augusta.....	28	16	52.7	11.0	5.6	Frt.	3	1893	Boston, Mass.....	Jacksonville, Fla.
202410		*St. p.	AUGUSTA.....	512	290	156.0	34.0	5.0	Frt.	13	1905	Augusta, Ga.....	Brunswick, Ga.
207978		St. s.	AUGUSTA.....	29	19	53.3	14.0	4.6	Tow.	3	100	1910	Philadelphia, Pa.....	Philadelphia, Pa.
204906		St. s.	Augustino.....	159	88	101.5	23.1	11.0	Tow.	0	650	1908	Baltimore, Md.....	Do.
126451		St. s.	Augustus.....	67	33	77.0	18.2	8.1	Tow.	6	1887	Bath, Me.....	Boston, Mass.
200883		St. s.	AUGUSTUS B. WOLVIN.....	6,585	5,311	640.0	56.0	32.0	Frt.	21	2,000	1904	Lorain, Ohio.....	Cleveland, Ohio.
107561	KQFD	St. y.	Aunt Polly.....	200	169	142.5	18.6	7.3	Yct.	8	1900	Brooklyn, N. Y.....	Greenport, N. Y.
17337	HWDB	St. p.	Aurora.....	774	634	206.0	27.8	10.0	Pas.	19	662	1882	Keyport, N. J.....	New York, N. Y.
106369		*St. p.	Aurora.....	406	328	145.0	30.0	7.5	Pas.	24	380	1885	San Francisco, Cal.....	San Francisco, Cal.
107071		St. s.	Aurora.....	98	49	103.0	22.9	5.3	Pas.	10	1894	Washington, N. C.....	Petersburg, Va.
203366	KVNM	St. s.	AURORA.....	234	169	98.0	25.0	12.0	Tow.	7	500	1906	Camden, N. J.....	New York, N. Y.
213697	LFRM	St. s.	AUSABLE.....	3,159	1,958	327.3	48.7	22.4	Frt.	36	1,360	1901	Alblasserdam, Netherlands.....	Do.
30094		St. s.	AUSTRALIA.....	3,845	2,877	376.0	48.2	22.4	Frt.	21	1,000	1897	Chicago, Ill.....	Cleveland, Ohio.
201529		St. s.	Automatic.....	85	57	72.6	20.4	9.1	Tow.	9	1904	Athens, N. Y.....	New York, N. Y.
106543		St. p.	Avalon.....	600	462	191.0	31.0	9.0	Pas.	29	400	1888	Wilmington, Del.....	Baltimore, Md.
107171		St. s.	Avalon.....	26	18	64.5	14.2	4.0	Pas.	6	1895	Nyaok, N. Y.....	Philadelphia, Pa.
101654	MCTW	St. s.	AVALON.....	1,985	1,180	264.7	38.3	22.1	Pas.	20	2,600	1891	Cleveland, Ohio.....	Los Angeles, Cal.
210616	LCPR	St. s.	Avalon.....	881	612	196.9	41.0	13.7	Frt.	21	650	1912	Hoquiam, Wash.....	San Francisco, Cal.
220972		St. s.	Aven J. Henford.....	233	233	175.8	30.5	12.7	For.	6	650	1920	San Francisco, Cal.....	Do.

1 Formerly st. s. Nisqually.
 2 Formerly British st. s. Atenas.
 3 Formerly *st. p. Charlie Clarke.

4 Formerly st. y. (a) Vixen.
 (b) Adroit.

5 Formerly st. s. (a) Augusta.
 (b) Solicitor.

6 Formerly st. s. Robert Main.

7 Concrete.

8 Formerly (a) st. s. Atlantic.
 (b) U. S. S. Atlantic.

9 Formerly st. p. Colorado.

10 Formerly st. s. Drayman.

11 Formerly st. s. George B. Jr.

12 Formerly st. s. Erastus C. Knight.

13 Formerly st. s. Ivanho.

14 Formerly st. y. (a) Augusta.
 (b) Beale Ross.

14 Formerly st. y. Egret.
 15 Formerly st. s. Sea King.
 16 Formerly st. s. Cochecho.

17 Formerly st. p. Matteawan.

18 Formerly st. s. Haverstraw.

19 Formerly Dutch st. s. Laura.

20 Formerly st. s. James McAllister.

21 Formerly (a) St. s. Virginia.
 (b) U. S. S. Blue Ridge.

MERCHANT STEAM VESSELS OF THE UNITED STATES—Continued.

Official No.	Signal letters.	Rlg.	Name of vessel.	Gross tonnage.	Net tonnage.	Length.	Breadth.	Depth.	Services.	Crew.	Indicated horsepower.	When built.	Where built.	Home port (where permanent document issues).
107813		St. p.	AVOCA.....	7	6	Feet. 56.6	Feet. 11.8	Feet. 1.9	Fah. 1.9	4		1902	Avoca, N. C.	Elizabeth City, N. C.
216368	LKSF	St. s.	AVONDALE.....	5,731	3,611	400.8	54.3	31.4	Tnk.	63	3,000	1918	Chester, Pa.	Philadelphia, Pa.
217403	LPJH	St. s.	AWENSIAW.....	2,799	1,678	294.0	44.8	23.9	Frt.	40	1,600	1918	Portland, Ore.	Portland, Ore.
106827		St. s.	ATCO.....	834	653	180.0	33.3	13.9	Frt.	12	785	1889	Marine City, Mich.	Buffalo, N. Y.
107784	KRVJ	St. y.	AZTEC.....	848	576	221.4	30.0	15.3	Yot.	53		1902	Elizabeth, N. J.	Plymouth, Mass.
B.														
220442		St. s.	B. A. Mago.....	39	26	63.4	15.4	6.4	Tow.	2	180	1875	Buffalo, N. Y.	Buffalo, N. Y.
206600		St. p.	B. C. Phillips.....	86	86	108.0	22.5	4.1	Frt.	6		1909	Lumber City, Ga.	Brunswick, Ga.
204981		St. s.	B. F. BERRY.....	6,188	4,775	480.0	52.0	30.0	Frt.	30	1,600	1908	Lorain, Ohio.	Duluth, Minn.
202830		St. s.	B. F. JONES.....	6,939	5,492	530.0	56.2	32.0	Frt.	21	1,700	1906	Roorse, Mich.	Do.
205738		St. p.	B. F. JONES, JR.....	91	91	133.0	26.0	4.5	Tow.	12	450	1908	Pittsburgh, Pa.	Pittsburgh, Pa.
211176		St. s.	B. F. Macomber.....	180	77	138.6	22.8	10.5	Fsh.	30	575	1913	Noank, Conn.	Reedville, Va.
214784		St. s.	B. G. Purdy.....	45	24	58.3	17.6	8.1	Tow.	2		1916	Chelsea, Mass.	Boston, Mass.
3045		St. p.	B. S. Ford.....	417	318	164.5	27.2	8.5	Pas.	31	584	1877	Wilmington, Del.	Baltimore, Md.
3971		St. s.	B. LYMAN SMITH.....	4,271	3,017	390.0	50.0	28.0	Frt.	21	1,500	1903	Lorain, Ohio.	Oswego, N. Y.
209735	LOJD	St. s.	B. H. B. Hubbard, Jr.....	278	142	141.5	22.8	11.3	Fsh.	29		1912	Wilmington, Del.	Reedville, Va.
216368		St. s.	B. & J.....	576	39	59.7	16.0	7.0	Fsh.	6	235	1918	Benton Harbor, Mich.	Grand Haven, Mich.
215162		St. s.	B & A No. 3.....	9	6	45.6	10.1	4.7	Tow.	2	50	1917	Seattle, Wash.	Seattle, Wash.
218095	LSHG	St. s.	BABBOONIC.....	5,970	4,465	410.5	54.2	27.0	Frt.	57		1919	Portsmouth, N. H.	Portsmouth, N. H.
3520		St. s.	Baby.....	20	10	53.6	10.5	3.8	Tow.	3		1891	Berkley, Va.	Washington, D. C.
203468		St. s.	BABYLON.....	1,310	890	188.5	45.1	16.5	Fer.	7	1,600	1906	Wilmington, Del.	Newark, N. J.
220071	LWPF	St. s.	BACCARAT.....	2,283	1,433	251.8	43.6	22.0	Frt.	35	1,200	1920	Cleveland, Ohio.	Cleveland, Ohio.
220494	MBHF	St. s.	Badger.....	176	29	94.6	24.6	12.0	Tow.	13	600	1920	Benton Harbor, Mich.	Grand Haven, Mich.
217724	LQID	St. s.	Bagamo.....	2,445	1,449	266.8	45.7	22.2	Frt.	33	1,400	1919	Savannah, Ga.	Savannah, Ga.
217294	LPBK	St. s.	Bagosa.....	2,551	1,528	267.3	46.0	23.6	Frt.	40	1,400	1918	Jacksonville, Fla.	Jacksonville, Fla.
3967		St. s.	BAHADA.....	132	90	85.9	19.1	11.0	Tow.	10	350	1902	Seattle, Wash.	Los Angeles, Cal.
130540		St. s.	Baker Brothers.....	83	41	72.8	19.6	8.9	Tow.	5		1891	Eln Park, N. Y.	New York, N. Y.
218817	LSPT	St. s.	BAKERSFIELD.....	5,545	3,458	410.5	54.3	27.2	Frt.	44	2,800	1919	Los Angeles, Cal.	Los Angeles, Cal.
105192		St. s.	Baley.....	24	15	46.5	14.0	5.7	Tow.	3	150	1872	Elizabeth, N. J.	Albany, N. Y.
204299		St. p.	Baley Gatzert.....	878	802	194.3	32.8	8.0	Pas.	27	1,300	1907	Portland, Ore.	Seattle, Wash.
213263		St. s.	BAINBRIDGE.....	313	203	109.7	25.0	8.4	Pas.	10	650	1915	Seattle, Wash.	Do.
216801	LMSK	St. s.	Baladan.....	3,004	1,720	275.2	46.0	24.2	Frt.	39	1,400	1918	North Bend, Ore.	Marshfield, Ore.
212944	LFDW	St. s.	BALBOA.....	615	372	190.0	29.1	12.5	Pas.	29	800	1901	Palsley, Scotland	New York, N. Y.
218676	LSGK	St. s.	BALDUTE.....	0,449	4,662	416.9	56.2	31.0	Tnk.	35	2,600	1919	Quincy, Mass.	Boston, Mass.
3762		St. p.	Bald Eagle.....	468	468	206.5	34.2	5.5	Pas.	46	498	1898	Madison, Ind.	St. Louis, Mo.
218915	LSVP	St. s.	BALDILL.....	6,413	4,600	416.9	56.2	31.0	Tnk.	42	2,600	1919	Quincy, Mass.	Boston, Mass.
217535	LPSJ	St. s.	BALDRIDGE.....	437	203	142.0	27.7	14.8	Tow.	20	800	1919	Elizabeth, N. J.	Newark, N. J.
217536	LPSK	St. s.	BALDROCK.....	425	200	142.0	27.7	14.8	Tow.	22	800	1919	do.	Do.
202003		St. p.	Baldwin.....	218	137	109.0	23.7	5.2	Pas.	5	99	1906	Mobile, Ala.	Mobile, Ala.
217137	LNMI	St. s.	Balino.....	2,551	1,528	267.3	46.0	23.6	Frt.	40	1,400	1918	do.	Do.
201695		St. s.	BALL BROTHERS.....	5,733	4,438	480.0	52.0	30.0	Frt.	25	1,600	1905	Lorain, Ohio.	Duluth, Minn.
217073	LQFC	St. s.	BALL CAMP.....	425	203	142.0	27.7	14.8	Tow.	22	800	1919	Elizabeth, N. J.	Newark, N. J.
217679	LQFM	St. s.	BALLENAS.....	437	203	142.0	27.7	14.8	Tow.	19	800	1919	do.	Do.
217078	LQFK	St. s.	BALLEW.....	437	203	142.0	27.7	14.8	Tow.	18	800	1919	do.	Do.
217021	LNFP	St. s.	Ballett.....	3,012	1,716	275.2	46.0	24.2	Frt.	44	1,400	1918	Marshfield, Ore.	Marshfield, Ore.
217368	LPFT	St. s.	Baloso.....	2,469	1,472	267.3	46.0	22.3	Frt.	37	1,350	1918	Mobile, Ala.	Mobile, Ala.
218165	LRHT	St. s.	BALSAM.....	5,104	3,720	377.0	52.0	26.8	Frt.	59	2,500	1919	Shooters Island, N. Y.	New York, N. Y.
216842	LMRW	St. s.	Balsto.....	2,551	1,528	267.3	46.0	23.0	Frt.	40	1,400	1918	Noank, Conn.	New London, Conn.
3181		St. p.	Balhc.....	398	289	145.0	30.0	7.8	Fer.	6	600	1881	Wilmington, Del.	Philadelphia, Pa.
3634		St. s.	BALIC.....	72	36	72.0	17.0	8.1	Tow.	4		1894	Philadelphia, Pa.	Do.
81803		St. s.	BALIC.....	3,582	2,778	346.0	48.2	24.0	Pas.	20	539	1902	Chicago, Ill.	Duluth, Minn.
206917		St. s.	Ballic.....	134	78	99.0	29.0	9.0	Frt.	9	300	1909	Millford, Del.	New York, N. Y.
2650		St. s.	Baltimore.....	60	41	80.5	18.5	7.6	Tow.	9	350	1852	Baltimore, Md.	Baltimore, Md.
3584		St. s.	BALTIMORE.....	177	83	105.3	22.1	10.5	Tow.	17	500	1893	Sparrows Point, Md.	Do.
92049		St. p.	Baltimore.....	850	545	174.0	36.6	13.3	Fer.	0		1888	Wilmington, Del.	Do.
203700		St. s.	BALTIMORE.....	81	55	84.0	18.6	8.2	Tow.	5	330	1906	Baltimore, Md.	Do.
208787		St. s.	BALTIMORE.....	45	31	61.0	16.0	8.0	Fsh.	6	55	1911	Lorain, Ohio.	Chicago, Ill.
216887	LMTN	St. s.	Banago.....	2,551	1,528	267.3	46.0	23.6	Frt.	41	1,400	1918	Mobile, Ala.	Mobile, Ala.
217680	LQFN	St. s.	Banaran.....	2,551	1,528	281.6	46.0	26.0	Frt.	56	1,500	1910	Moss Point, Miss.	Gulfport, Miss.
216952	LNBD	St. s.	Bancroft.....	2,537	1,501	266.9	46.1	24.2	Frt.	49	1,400	1918	Aberdeen, Wash.	Seattle, Wash.
204328	KWFT	St. s.	Bandon.....	642	350	172.8	39.7	11.0	Frt.	19		1907	North Bend, Ore.	San Francisco, Cal.
217430	LPKC	St. s.	Banica.....	2,557	1,529	267.3	46.0	23.6	Frt.	38	1,400	1918	Houston, Tex.	Houston, Tex.
218835	LSQH	St. s.	BANACK.....	4,844	2,987	377.0	52.0	26.8	Frt.	50	2,500	1919	Shooters Island, N. Y.	New York, N. Y.
212571	LDPK	St. s.	BANTU.....	4,229	2,658	360.0	47.0	28.3	Frt.	38	2,700	1901	Walsend-on-Tyne, Eng.	Do.
216886	LMTK	St. s.	Barabos.....	2,564	1,493	266.9	46.1	23.8	Frt.	45	1,400	1918	Portland, Ore.	Portland, Ore.
217273	LNWM	St. s.	BAR HARBOR.....	2,420	1,410	264.0	42.2	21.9	Frt.	40	1,200	1918	Port Richmond, N. Y.	New York, N. Y.
217427	LPJV	St. s.	Barlas.....	2,561	1,532	267.3	46.0	23.6	Frt.	37	1,400	1918	Houston, Tex.	Houston, Tex.
217889	LQSD	St. s.	BARKHAMSTEAD.....	437	203	142.0	27.7	14.8	Tow.	18	800	1919	Elizabeth, N. J.	Newark, N. J.
217888	LQSC	St. s.	BARLOW.....	425	200	142.0	27.7	14.8	Tow.	22	800	1919	do.	Do.
218009	LRBK	St. s.	BARRALTON.....	425	200	142.0	27.7	14.8	Tow.	18	800	1919	do.	Do.

¹ Formerly st. s. St. Paul.

² Formerly (a) St. s. B. F. Macomber.

³ Formerly (b) U. S. S. B. F. Macomber.

⁴ Formerly U. S. N. M. Sweeper B. H. B. Hubbard, Jr.

(a) N. Y. Central Ltg. Co. No. 20.

(b) N. Y. Central No. 20.

(c) George P. Taylor.

(d) Edward G. Murray.

⁵ Formerly st. s. Annie Williams.

⁶ Formerly Mexican st. s. Manuel Herreras.

⁷ Formerly st. s. W. W. Brown.

⁸ Formerly st. s. Laurie.

⁹ Formerly st. p. Maine.

¹⁰ Formerly British st. s. Bantu.

† Composite.

MERCHANT STEAM VESSELS OF THE UNITED STATES—Continued.

Official No.	Signal letters.	Rig.	Name of vessel.	Gross tonnage.	Net tonnage.	Length.	Breadth.	Depth.	Service.	Crew.	Indicated horsepower.	When built.	Where built.	Home port (where permanent document issues).
218062	LRDO	St. s.	BARRANCA.....	418	200	142.0	27.7	14.8	Tow.	22	800	1919	Elizabeth, N. J.	New Orleans, La.
218178	LRJF	St. s.	BARRENFORK.....	418	200	142.0	27.7	14.8	Tow.	19	800	1919	do.	Newark, N. J.
217025	LNFT	St. s.	HARRINGTON.....	2,564	1,493	266.9	46.1	23.8	Frt.	45	1,400	1918	Portland, Ore.	Portland, Ore.
218179	LRJG	St. s.	BARRYTON.....	418	200	142.0	27.7	14.8	Tow.	22	800	1919	Elizabeth, N. J.	Newark, N. J.
218245	LRMQ	St. s.	BARSTOW.....	429	203	142.0	27.7	14.8	Tow.	37	800	1919	do.	Do.
218820	LSPW	St. s.	BARTHENY.....	429	203	142.0	27.7	14.8	Tow.	21	800	1919	do.	Do.
219213	LTPV	St. s.	BARTHOLOMEW.....	2,598	1,615	251.0	43.6	26.1	Frt.	34	1,500	1919	Cleveland, Ohio	New York, N. Y.
218913	LSVM	St. s.	BARTOLOME.....	418	196	142.0	27.7	14.8	Tow.	22	800	1919	Elizabeth, N. J.	Do.
85618	St. s.	Barton Brothers.....	108	73	106.5	22.1	7.3	Tow.	5	323	1880	Mystic Bridge, Conn.	Do.
76942	*St. p.	BART TULLY.....	63	63	100.0	21.3	5.6	Tow.	16	225	1891	Dubuque, Iowa	Memphis, Tenn.
218912	LSVK	St. s.	BARWICK.....	418	196	142.0	27.7	14.8	Tow.	22	800	1919	Elizabeth, N. J.	Newark, N. J.
216893	LMTW	St. s.	BASCO.....	2,656	1,556	265.8	46.5	24.5	Frt.	55	1,400	1918	Houston, Tex.	Houston, Tex.
219035	LTFM	St. s.	BASCOBEL.....	418	196	142.0	27.7	14.8	Tow.	20	800	1919	Elizabeth, N. J.	New York, N. Y.
219034	LTFK	St. s.	BASFORD.....	418	196	142.0	27.7	14.8	Tow.	23	800	1919	do.	Do.
219204	LTVR	St. s.	BASSWOOD.....	426	200	142.0	27.7	14.8	Tow.	19	950	1919	Port Jefferson, N. Y.	Do.
210205	LTVS	St. s.	BASSWOOD.....	420	200	142.0	27.7	14.8	Tow.	19	950	1919	do.	Do.
217650	LQCW	St. s.	BATAVIA.....	2,554	1,551	267.3	46.0	23.0	Frt.	37	1,400	1919	Beaumont, Tex.	Port Arthur, Tex.
2001164	St. s.	BATAVIA.....	202	158	98.1	28.3	7.6	Frt.	5	250	1904	Buffalo, N. Y.	Buffalo, N. Y.
205010	St. s.	BALH.....	204	102	89.0	25.1	12.2	Tow.	4	600	1908	Newport News, Va.	New York, N. Y.
218387	St. s.	BATHALUM.....	420	200	142.0	27.7	14.8	Frt.	19	850	1919	New York, N. Y.	Do.
218588	St. s.	BATHOATE.....	426	200	142.0	27.7	14.8	Tow.	22	1,000	1919	do.	Do.
77521	St. p.	Bath City.....	74	39	83.3	19.5	5.2	Tow.	4	1,901	1901	Sturgeon Bay, Wis.	Philadelphia, Pa.
217429	LPKH	St. s.	Ballo.....	2,559	1,530	267.3	46.0	23.0	Frt.	37	1,400	1918	Houston, Tex.	Detroit, Mich.
212880	LDWS	St. s.	BATON ROUGE.....	4,973	3,004	378.0	52.5	28.9	Tnk.	30	1,500	1913	Newcastle-on-Tyne, Eng.	Newark, N. J.
217051	LNWV	St. s.	Batahattee.....	2,551	1,523	267.3	46.0	23.6	Frt.	41	1,400	1918	Gildersleeve, Conn.	New York, N. Y.
218908	LSVF	St. s.	BATTLEBORO.....	426	200	142.0	27.7	14.8	Tow.	18	850	1919	New York, N. Y.	Philadelphia, Pa.
3141	KOS F	St. s.	Battler.....	153	104	108.4	22.0	9.4	Tow.	10	385	1881	Philadelphia, Pa.	Hartford, Conn.
218151	LRIK	St. s.	Battenville.....	2,440	1,451	266.8	45.7	22.2	Frt.	39	1,400	1919	Savannah, Ga.	Savannah, Ga.
14407	St. s.	Battle.....	33	16	82.6	15.6	6.6	Tow.	5	1,882	1882	Camden, N. J.	New York, N. Y.
219261	LTSG	St. s.	BAYBROOK.....	5,539	3,390	400.7	54.2	30.4	Frt.	45	3,000	1919	Harrisburg, Pa.	Philadelphia, Pa.
217410	LPIS	St. s.	BAYVIEW.....	2,551	1,526	267.3	46.0	23.6	Frt.	35	1,400	1918	Jacksonville, Fla.	Jacksonville, Fla.
212888	LFCH	St. s.	BAYAMO.....	3,296	2,054	350.0	45.0	24.1	Frt.	35	460	1868	W. Hartlepool, England	New York, N. Y.
3068	JTBG	St. p.	Bay City.....	1,293	933	230.0	36.8	13.6	Fer.	13	800	1870	San Francisco, Cal.	San Francisco, Cal.
218451	LRVJ	St. s.	BAY HEAD.....	3,545	2,174	324.0	46.2	25.0	Fer.	37	1,500	1919	Newark, N. J.	Newark, N. J.
127432	St. s.	Bay Island.....	99	67	91.2	20.0	5.9	Pas.	4	1,900	1900	Tacoma, Wash.	Tacoma, Wash.
3346	St. s.	Bay Point.....	23	17	57.7	12.8	4.2	Tow.	2	1,886	1886	Fall River, Mass.	Portsmouth, Ohio.
219142	LTQK	St. s.	BAYMEAD.....	426	200	142.0	27.7	14.8	Tow.	17	850	1919	New York, N. Y.	New York, N. Y.
219722	LWVF	St. s.	BAYPORT.....	426	200	142.0	27.7	14.8	Tow.	21	850	1920	do.	Do.
126866	KLGW	St. p.	Bay Queen.....	298	203	161.9	25.6	10.6	Pas.	6	800	1892	Brooklyn, N. Y.	Tampa, Fla.
210174	*St. p.	Bay Queen.....	136	136	147.1	28.0	4.0	Pas.	12	125	1912	Ironton, Ohio	Evansville, Ind.
204213	St. s.	BAY RIDGE.....	862	586	182.3	45.0	16.6	Fer.	10	1,900	1907	Wilmington, Del.	New York, N. Y.
200011	St. s.	Bay St. Louis.....	77	65	72.0	31.8	4.9	Fer.	5	1,903	1903	Berwick, La.	Morgan City, La.
220570	St. s.	BAYSIDE.....	426	200	142.0	27.7	14.8	Tow.	18	850	1919	New York, N. Y.	Do.
220569	St. s.	BAYSPRING.....	426	200	142.0	27.7	14.8	Tow.	18	850	1919	New York, N. Y.	New York, N. Y.
3480	St. s.	Bay State.....	21	7	53.0	25.6	3.0	Frt.	2	1,874	1874	Saginaw, Mich.	Port Huron, Mich.
76933	KLIF	St. s.	BAY STATE.....	1,245	914	265.0	36.0	23.0	Fer.	19	800	1890	Superior, Wis.	Belfast, Me.
220590	MBKP	St. s.	BAYTOWN.....	2,630	1,394	250.0	43.8	23.6	Tnk.	26	1,100	1917	Collingwood, Ontario	Houston, Tex.
106834	KJPS	St. s.	BAY VIEW.....	1,399	1,075	265.0	38.0	24.0	Fer.	25	1,000	1891	West Superior, Wis.	Holifast, Me.
212841	LDWT	St. s.	BAYWAY.....	5,063	3,051	385.3	52.4	28.5	Tnk.	29	1,500	1913	Kiel, Germany	New York, N. Y.
206113	St. s.	Bayfield.....	75	42	71.5	18.0	9.7	Tow.	9	1,994	1904	Bayfield, Wis.	Duluth, Minn.
211559	St. s.	BAYONNE.....	1,344	907	182.8	46.2	17.6	Fer.	14	1,400	1914	Wilmington, Del.	New York, N. Y.
3781	St. p.	BAYONNE CITY.....	1,414	339	125.0	30.0	9.6	Fer.	6	228	1899	do.	Do.
220653	MBPF	St. s.	BAYOU CHICO.....	5,401	3,364	400.7	54.2	30.2	Fer.	45	3,000	1920	Pensacola, Fla.	Pensacola, Fla.
217420	LPCT	St. s.	Bayou Teche.....	2,368	1,403	267.3	40.0	23.0	Fer.	40	1,400	1918	Mobile, Ala.	New Orleans, La.
77418	St. s.	Baystinger.....	62	42	74.9	17.6	7.0	Pas.	9	1,900	1900	Manitowish, Wis.	St. Louis, Mo.
211650	*St. p.	Beacon.....	204	120	136.8	20.0	4.7	Tow.	13	430	1910	Chatham, Pa.	Pittsburgh, Pa.
219596	LVPK	St. s.	Beagle.....	170	29	95.5	24.7	12.2	Tow.	11	450	1920	Manitowish, Wis.	Newport News, Va.
219483	LVHS	St. s.	Beaumont.....	181	32	95.5	24.7	12.2	Tow.	11	450	1920	Sturgeon Bay, Wis.	Albany, N. Y.
220996	St. s.	Beaumont.....	15	10	48.2	9.8	5.6	Fer.	3	100	1911	New York, N. Y.	Norfolk, Va.
210550	LVMQ	St. s.	BEAUFORT.....	0,076	3,729	401.4	53.2	31.9	Fer.	48	2,800	1920	Vancouver, Wash.	Portland, Ore.
76351	St. s.	BEAUFORT.....	29	11	47.4	15.0	6.3	Tow.	3	1,852	1852	Essex, Mass.	Boston, Mass.
218148	LTFD	St. s.	BEATRICE.....	3,450	2,183	327.2	46.2	22.9	Fer.	30	1,300	1917	Sparrows Point, Md.	New York, N. Y.
209733	St. s.	Beatrice Bar.....	89	60	67.0	18.0	9.5	Fer.	4	373	1912	Anacortes, Wash.	Port Townsend, Wash.
202764	St. s.	Beatrice Bush.....	212	124	94.0	25.3	12.6	Tow.	7	750	1905	Noank, Conn.	New York, N. Y.
100445	St. s.	Beatrice Morse.....	88	44	81.7	20.5	9.3	Fer.	7	300	1889	Athens, N. Y.	Do.
217313	LPOM	St. s.	Beaumont.....	2,551	1,523	267.3	46.0	23.6	Fer.	40	1,400	1918	Beaumont, Tex.	Port Arthur, Tex.
77205	St. s.	Beaver.....	25	17	81.1	15.5	5.6	Tow.	3	100	1898	Essex, Mass.	New York, N. Y.
155225	St. s.	Beaver.....	99	07	95.4	19.6	8.6	Tow.	9	1,892	1892	Grand Haven, Mich.	Milwaukee, Wis.

1 Formerly st. s. ^a G. W. Danielson.

2 Formerly ^b Americana.

3 Formerly *st. p. Joy Patton.

4 Formerly st. s. J. Bonner.

5 Formerly German st. s. Osage.

6 Formerly st. s. Kensington.

7 Formerly ^a British st. s. Turkistan.

8 Formerly ^b Cuban st. s. Bayamo.

† Composite.

9 Formerly st. s. Crest.

10 Formerly ^a St. y. Clermont.

11 Formerly ^b St. p. Chamary.

12 Formerly st. o. Hy Jacobs.

13 Formerly st. s. Joseph L. Colby.

14 Formerly st. s. Reginald.

15 Formerly st. s. A. D. Thomson.

16 Formerly German st. s. Mohawk.

17 Formerly st. p. B. M. Shanley.

18 Formerly *ga. p. J. B. Bradwell.

19 Formerly st. s. Joe Call.

20 Formerly st. s. ^a Judy.

21 Formerly st. s. ^b Alice.

22 Formerly st. s. ^c Utica.

23 Formerly st. s. ^a J. W. Stubbs.

24 Formerly st. s. ^b Ardella.

25 Formerly st. s. ^c Woco.

26 Formerly st. s. Oval Agitator.

MERCHANT STEAM VESSELS OF THE UNITED STATES—Continued.

Official No.	Signal letters.	Rig.	Name of vessel.	Gross tonnage.	Net tonnage.	Length.	Breadth.	Depth.	Service.	Crew.	Indicated horsepower.	When built.	Where built.	Home port (where permanent document issues).
202837		*St. p.	Beaver	421	367	162.0	31.0	6.5	Pas.	11	500	1906	Portland, Oreg.	Portland, Oreg.
2684		St. p.	Beaver Tail	284	196	110.0	26.0	11.0	Fer.	9	175	1896	Wilmington, Del.	Newport, R. I.
213534		*St. p.	BEDER WOOD	46	46	80.3	22.5	2.7	Tow.	4	90	1915	Dubuque, Iowa	Chicago, Ill.
217001	LNDQ	St. s.	Bedminster	2,551	1,628	267.3	46.0	23.6	Frt.	40	1,400	1918	Jacksonville, Fla.	Jacksonville, Fla.
204481	KWHF	St. s.	Bee	662	375	175.5	38.4	12.6	Frt.	20	450	1907	Aberdeen, Wash.	Honolulu, Hawaii.
221083	MOLF	St. s.	BEZELAKE	3,285	1,965	324.0	48.2	25.0	Frt.	42	1,600	1921	Port Jefferson, N. Y.	New York, N. Y.
217062	LNHJ	St. s.	Belair	2,551	1,528	267.3	46.0	23.6	Frt.	40	1,400	1918	Pascagoula, Miss.	Gulfport, Miss.
205705		St. s.	Belderoy	14	10	35.5	10.7	3.6	Tow.	2	12	1908	Hoodsport, Wash.	Tacoma, Wash.
217141	LNMK	St. s.	Belding	2,573	1,507	266.6	46.2	23.9	Frt.	47	7,500	1918	Vancouver, Wash.	Portland, Oreg.
206286	LBCO	St. s.	BELFAST	2,157	1,147	320.6	40.0	16.1	Pas.	120	4,000	1909	Bath, Me.	Boston, Mass.
218500	LRWS	St. s.	BELFORT	6,629	4,122	395.5	55.0	31.4	Frt.	54	2,500	1919	Kearny, N. J.	Newark, N. J.
9606		St. s.	BELGIUM	3,860	3,057	370.0	48.2	24.0	Pas.	21	539	1902	Chicago, Ill.	Oswego, N. Y.
217178	LNQH	St. s.	Belgrade	2,551	1,528	267.3	40.0	23.6	Frt.	41	1,400	1918	South Portland, Me.	Portland, Me.
204735		St. s.	BELHAVEN	96	65	77.5	9.5	7.5	Tow.	9	250	1907	Philadelphia, Pa.	Washington, N. C.
3769		*St. p.	Bella	370	185	140.0	33.0	8.0	Pas.	23	400	1890	St. Michael, Alaska	St. Michael, Alaska.
215007	LHVK	St. s.	Bella	1,281	781	227.3	31.7	13.8	Frt.	20	1,000	1906	Wallsend on Tyne, Eng.	Baltimore, Md.
217132	LNMD	St. s.	Bell Brook	2,922	1,724	267.8	49.8	25.6	Frt.	48	1,500	1918	Portland, Oreg.	Portland, Oreg.
218700	LSHN	St. s.	BELLBUCKLE	6,207	3,835	395.5	55.0	31.4	Frt.	54	2,500	1919	Kearny, N. J.	New York, N. Y.
3324		St. s.	Belle	37	18	60.0	13.5	5.6	Fer.	3	1885	Benton Harbor, Mich.	Duluth, Minn.
3710		St. s.	Belle	29	19	59.0	15.6	6.5	Tow.	4	1897	New Baltimore, N. Y.	New York, N. Y.
19052		St. s.	Belle McWilliams	68	34	73.9	17.8	8.9	Tow.	6	1864	Brooklyn, N. Y.	Do.
207321		*St. p.	Belle Vernon	90	90	122.0	22.0	4.0	Tow.	11	10	1910	Paducah, Ky.	St. Louis, Mo.
3654		St. p.	Belle of Calhoun	451	451	180.9	36.4	4.7	Pas.	38	625	1895	St. Louis, Mo.	Do.
218988	LTPS	St. s.	BELLEMINA	6,085	3,751	395.5	55.0	31.4	Frt.	54	2,500	1919	Kearny, N. J.	Newark, N. J.
219139	LTKN	St. s.	BELLEPLINE	6,049	3,767	395.5	55.0	31.4	Frt.	54	2,500	1919	do.	Do.
219138	LTKM	St. s.	BELLROSE	6,517	4,045	395.5	55.0	31.4	Frt.	54	2,500	1919	do.	Do.
219774	LTSV	St. s.	BELLFLOWER	6,085	3,751	395.5	55.0	31.4	Frt.	54	2,800	1919	do.	Do.
219006	LTDK	St. s.	BELLHAVEN	6,098	3,760	395.5	55.0	31.4	Frt.	54	2,500	1919	do.	Do.
217150	LNMP	St. s.	BELLINGHAM	4,837	3,621	379.8	53.0	27.0	Frt.	82	2,600	1919	do.	Do.
210702	LMJB	St. s.	Belloia	2,620	1,548	265.5	46.2	23.9	Frt.	31	1,400	1918	Tacoma, Wash.	Tacoma, Wash.
216894	LMVB	St. s.	Beloit	2,531	1,528	266.6	46.2	23.9	Frt.	52	1,400	1918	Wilmington, Cal.	Los Angeles, Cal.
3414		St. s.	Belvidere	106	53	92.0	20.2	9.8	Pas.	6	350	1888	Tacoma, Wash.	Seattle, Wash.
3690		St. p.	Belvidere	29	17	78.0	14.5	3.0	Pas.	5	1890	South Amboy, N. J.	New York, N. Y.
217533	LPSN	St. s.	BELVIDERE	4,755	2,961	377.0	52.0	26.8	Frt.	69	2,800	1919	Hartford, N. C.	Elizabeth City, N. C.
3425		St. s.	Ben Hur	12	6	40.0	11.2	5.1	Tow.	1	1889	Shooters Island, N. Y.	New York, N. Y.
205562		*St. p.	Ben Hur	46	29	76.0	12.8	3.0	Frt.	4	40	1906	Portland, Me.	Portland, Me.
215002	LHBN	St. s.	BENJAMIN BREWSTER	5,950	3,677	411.6	53.2	29.8	Tnk.	31	3,200	1917	Nome, Alaska	Nome, Alaska.
3642		St. s.	Benjamin Franklin	489	360	144.8	28.8	10.1	Pas.	13	600	1894	Wilmington, Del.	New York, N. Y.
208448		St. s.	BENJAMIN B. ODELL	2,011	1,169	263.6	48.8	17.3	Pas.	52	2,500	1911	Tottenville, N. Y.	Do.
202352		St. s.	Benjamin L. Cowles	55	30	66.5	18.4	10.0	Tow.	7	100	1906	Wilmington, Del.	Do.
218496	LRWP	St. s.	BENONI	6,330	3,959	409.6	54.4	27.4	Frt.	67	2,500	1919	Cleveland, Ohio	Buffalo, N. Y.
219036	LTFN	St. s.	BENSALEM	5,513	3,389	400.7	54.2	30.4	Frt.	45	3,000	1919	Baltimore, Md.	Baltimore, Md.
217358	LFPK	St. s.	Benzonia	2,673	1,507	266.6	46.2	23.9	Frt.	42	1,400	1918	Harriman, Pa.	Philadelphia, Pa.
217508	LPRB	St. s.	Berea	2,551	1,528	267.3	46.0	23.6	Frt.	37	1,400	1918	Vancouver, Wash.	Portland, Oreg.
217468	LPNC	St. s.	Berola	2,551	1,528	267.3	46.0	23.6	Frt.	41	1,400	1918	Noank, Conn.	New London, Conn.
3787		St. s.	Berencie	58	30	89.7	18.0	6.0	Tow.	9	1899	Pascagoula, Miss.	Mobile, Ala.
3418		St. s.	BERGEN	1,120	746	320.4	37.0	16.6	Fer.	7	800	1883	Mobile, Ala.	Galveston, Tex.
116997	KQHW	St. s.	Bergen	247	132	90.7	23.8	8.0	Frt.	11	1900	Newburgh, N. Y.	New York, N. Y.
100143		St. s.	Bering	35	17	66.9	15.4	6.4	Tow.	6	1875	Portland, Oreg.	Seattle, Wash.
3770		St. s.	BERKELEY	1,945	1,245	261.4	40.2	14.1	Fer.	20	1,450	1898	Philadelphia, Pa.	Philadelphia, Pa.
3930		St. s.	BERKELEY	1,075	648	201.2	39.0	16.2	Pas.	30	1,300	1902	San Francisco, Calif.	San Francisco, Calif.
3176	JVNR	St. s.	Berkshire	2,014	1,433	250.0	38.5	16.6	Frt.	36	2,500	1881	Richmond, Va.	New York, N. Y.
211149		St. p.	BERKSHIRE	4,300	2,918	422.4	50.6	12.9	Pas.	130	5,000	1913	Philadelphia, Pa.	Do.
219141	LTKP	St. s.	Bermuda	428	200	142.0	27.7	14.8	Tow.	17	850	1919	Hoboken, N. J.	Do.
92529	LJTH	St. s.	BERMUDEZ	2,405	1,381	292.0	41.7	23.0	Frt.	31	1,800	1893	New York, N. Y.	Philadelphia, Pa.
204605	KWJC	St. s.	BERN	224	152	104.6	24.6	11.8	Tow.	12	600	1907	Wyandotte, Mich.	Do.
202751	KVDW	St. s.	BERNARDSVILLE	181	123	93.7	24.0	11.1	Tow.	6	840	1906	Philadelphia, Pa.	Do.
3861		*St. p.	Bernice	51	51	75.0	18.0	4.0	Tow.	9	1899	Port Richmond, N. Y.	New York, N. Y.
156351		St. s.	Bernice	26	13	49.0	14.6	7.5	Tow.	4	84	1893	Clinton, Iowa	Paducah, Ky.
210501		*St. p.	Bertha H.	69	49	118.6	24.0	3.0	Msc.	10	223	1912	Brooklyn, N. Y.	New York, N. Y.
216666	LMHF	St. s.	Bertha II	96	47	81.6	19.2	9.5	Tow.	9	650	1918	Nashville, Tenn.	Nashville, Tenn.
218378		St. s.	Bertha G.	11	9	30.0	9.7	3.8	Tow.	1	20	1919	Galveston, Tex.	Port Arthur, Tex.
93207	KRHJ	St. s.	Bertie M. Hanlon	409	257	148.0	33.0	10.5	Frt.	17	180	1901	Saugatuck, Mich.	Grand Haven, Mich.
219556	LVMS	St. s.	Bess	223	106	106.6	25.8	11.5	Tow.	9	450	1920	Marshfield, Oreg.	San Francisco, Calif.
218155	LRHM	St. s.	BESSEMER	4,923	3,459	264.9	51.0	29.5	Tnk.	45	2,400	1919	New London, Conn.	New London, Conn.
221032	MCKJ	St. s.	BESSEMER CITY	5,686	3,450	424.2	56.2	26.5	Frt.	57	3,500	1920	Gloucester City, N. J.	Philadelphia, Pa.
3560		St. s.	Bessie	118	79	100.4	25.8	7.1	Pas.	5	100	1892	Chickasaw, Ala.	New York, N. Y.
219395	LVCR	St. s.	BETHLEBRIDGE	7,366	4,604	431.0	59.2	31.4	Tnk.	48	2,750	1919	Athens, N. Y.	Do.
213565		St. s.	BETHLEHEM	187	114	84.3	24.5	11.3	Frt.	8	150	1915	Baltimore, Md.	Baltimore, Md.
218237	LRMD	St. s.	BETHLEHEM BRIDGE	3,545	2,179	324.0	46.2	25.0	Frt.	37	1,600	1919	Port Richmond, N. Y.	New York, N. Y.
219174	LTMV	St. s.	BETHNOR	3,482	2,112	328.0	46.2	22.9	Frt.	44	1,650	1919	Newark, N. J.	Newark, N. J.
161708		St. s.	Bethulia	57	28	81.4	16.1	8.4	Fsh.	8	1893	Wilmington, Del.	Wilmington, Del.
3779		*St. p.	BETSY ANN	296	296	165.0	39.0	5.6	Pas.	18	336	1899	Boston, Mass.	Boston, Mass.
													Dubuque, Iowa	New Orleans, La.

1 Formerly st. s. Horace S. Wilkinson.

2 Formerly British st. s. Bella.

3 Formerly st. s. Olive Baker.

4 Formerly st. s. L. T. Brogan.

5 Formerly st. s. Sue E. Elmore.

6 Formerly st. s. Ivanhoe.

7 Formerly st. s. Kathryn.

8 Formerly st. s. Beachhaven.

9 Formerly st. s. Mohawk.

10 Formerly st. s. America.

11 Formerly st. s. Marshfield.

12 Formerly st. y. Varuna.

13 Formerly st. y. Varuna.

14 Formerly st. y. Varuna.

15 Formerly st. y. Varuna.

16 Formerly st. y. Varuna.

17 Formerly st. y. Varuna.

18 Formerly st. y. Varuna.

19 Formerly st. y. Varuna.

20 Formerly st. y. Varuna.

21 Formerly st. y. Varuna.

22 Formerly st. y. Varuna.

23 Formerly st. y. Varuna.

24 Formerly st. y. Varuna.

25 Formerly st. y. Varuna.

26 Formerly st. y. Varuna.

27 Formerly st. y. Varuna.

28 Formerly

MERCHANT STEAM VESSELS OF THE UNITED STATES—Continued.

Official No.	Signal letters.	Rlg.	Name of vessel.	Gross tonnage.	Net tonnage.	Length.	Breadth.	Depth.	Service.	Crew.	Indicated horsepower.	When built.	Where built.	Home port (where permanent document issues).
218707	LSHT	St. s.	BETSEY BELL.....+⊙	6,059	3,752	402.0	53.2	32.0	Frt.	52	2,800	1919	Alexandria, Va.	Alexandria, Va.
3904		St. s.	Betsy Ross.....	33	22	57.7	15.5	6.7	Tow.	4	180	1903	Boston, Mass.	Stonington, Me.
202321		St. s.	Betsy Ross.....	39	26	54.2	16.1	7.5	Tnk.	2	140	1905	Chelsea, Mass.	Boston, Mass.
219637	LVRD	St. s.	BERTERTON.....+⊙	7,366	4,504	431.0	59.2	31.4	Tnk.	48	2,750	1920	Baltimore, Md.	Baltimore, Md.
77485		St. s.	Betty.....	22	15	48.0	13.8	5.0	Tow.	2	7	1901	Athens, N. Y.	Albany, N. Y.
216089		St. s.	Betty.....	98	35	51.0	11.7	9.3	Tow.	2	7	1918	Greenwich, N. J.	Philadelphia, Pa.
205108	KWPT	St. p.	Betty Alden.....	775	447	183.4	31.0	11.5	Pas.	25	1,000	1905	Boston, Mass.	Boston, Mass.
214062		St. s.	Betty Leo.....	169	115	55.5	23.0	9.7	Frt.	21	400	1916	West New Brighton, N. Y.	New York, N. Y.
221045		*St. p.	Betty Lord.....	300	203	135.3	27.0	4.6	Tow.	21	375	1921	Paducah, Ky.	Evansville, Ind.
8189		St. s.	Beryl.....	439	318	145.0	30.0	7.8	Fer.	30	612	1882	Wilmington, Del.	Philadelphia, Pa.
220710	MBRI	St. s.	BIRNCO.....+⊙	5,543	3,407	390.0	54.2	27.8	Frt.	40	2,500	1920	Hog Island, Pa.	Do.
220637	MBNI	St. s.	BIRNCO.....+⊙	7,641	4,678	431.0	59.2	33.4	Tnk.	45	2,750	1920	Baltimore, Md.	Baltimore, Md.
96402		St. s.	Bill.....	30	21	51.2	14.1	6.5	Tow.	1	2	1885	Hornetown, N. J.	Philadelphia, Pa.
96687		St. s.	Bill Eddy.....	32	21	52.8	14.8	6.2	Fsh.	2	2	1901	Menominee, Mich.	Chicago, Ill.
215141	LDFT	St. s.	BILLOW.....	248	119	117.8	22.5	11.6	Fsh.	18	450	1913	Quincy, Mass.	Boston, Mass.
216400	LKWT	St. s.	Biloxi.....	3,020	1,750	272.9	46.1	24.1	Frt.	49	1,400	1918	Portland, Oreg.	Portland, Oreg.
201734		St. s.	BINGHAMTON.....	1,462	670	187.5	43.4	16.5	Fer.	7	1,400	1905	Newport News, Va.	New York, N. Y.
216402	LKTP	St. s.	BIRAN.....	2,873	1,058	309.2	48.2	21.5	Frt.	34	1,600	1918	Wilmington, Del.	Wilmington, Del.
217404	LPHK	St. s.	BIRAN.....	2,799	1,076	294.0	44.8	23.9	Frt.	43	1,600	1918	Portland, Oreg.	Portland, Oreg.
210262		St. s.	Birchleaf.....+⊙	12	28	68.3	13.0	6.0	Fsh.	3	75	1912	Manitowoc, Wis.	Chicago, Ill.
218905	LSVB	St. s.	BIRD.....+⊙	5,562	3,434	390.0	54.2	27.6	Frt.	43	2,600	1919	Hog Island, Pa.	Philadelphia, Pa.
208071		St. s.	BIRD.....	16	16	53.4	14.5	0.0	Fsh.	6	80	1910	Erie, Pa.	Port Huron, Mich.
220784		St. s.	BIRNCO.....	1,537	1,430	280.1	49.1	10.0	Frt.	14	800	1920	St. Louis, Mo.	New Orleans, La.
220160	LWRC	St. s.	BIRNCO.....	6,032	3,715	395.5	55.0	31.4	Frt.	49	2,800	1920	Chickasaw City, Ala.	New York, N. Y.
3398		St. s.	Bismarck.....	124	62	94.6	22.2	10.0	Tow.	7	425	1888	Philadelphia, Pa.	Do.
216070	LTHP	St. s.	Bison.....+⊙	177	30	85.5	21.7	12.2	Tow.	12	450	1919	Sturgeon Bay, Wis.	Savannah, Ga.
215170	LHGK	St. s.	Bison.....+⊙	6,022	3,657	409.3	52.7	27.9	Frt.	82	3,000	1901	Vicksburg, Germany	New York, N. Y.
3370		St. s.	Black Arrow.....	91	65	98.3	17.5	7.7	Frt.	2	2	1887	Wilmington, Del.	Do.
3937		St. s.	Black Diamond.....	619	482	152.0	35.7	11.6	Frt.	4	410	1902	Chapel Hill, N. C.	Chicago, Ill.
212100	LDKJ	*St. p.	Black Prince.....	243	129	97.7	26.6	13.5	Frt.	7	250	1914	Port Richmond, N. Y.	New York, N. Y.
3866		St. s.	Black Rock.....	159	100	91.0	19.6	4.0	Pas.	6	96	1901	Everett, Wash.	Port Townsend, Wash.
3721	LIHC	*St. p.	Black Swan.....	1,937	1,536	237.0	43.0	23.0	Frt.	17	550	1897	Port Huron, Mich.	Chicago, Ill.
212937		St. p.	Black Swan.....	47	47	75.6	22.0	4.3	Frt.	5	5	1914	Abbeville, Ga.	Savannah, Ga.
218136	LRIB	St. s.	BLAIR.....+⊙	5,593	3,422	390.0	54.2	27.6	Frt.	43	2,500	1919	Hog Island, Pa.	Philadelphia, Pa.
214246		St. s.	BLAIRSTOWN.....	403	263	131.2	35.7	12.3	Frt.	8	950	1916	Elizabethport, N. J.	New York, N. Y.
218285	LRPC	St. s.	Blakeley.....+⊙	2,889	1,731	273.5	49.4	25.0	Frt.	41	1,400	1919	Seattle, Wash.	Seattle, Wash.
3070		St. s.	Blair.....	94	47	83.0	17.0	10.0	Tow.	9	1878	1878	Philadelphia, Pa.	Wilmington, N. C.
3168		St. s.	Blair.....	54	27	70.8	18.0	7.8	Tow.	4	65	1881	Boston, Mass.	Boston, Mass.
208797		*St. p.	Blair.....	84	66	62.0	15.0	3.2	Frt.	8	75	1901	Jackson, Ala.	Mobile, Ala.
218581	LMCV	St. s.	Blair.....	3,017	1,752	272.9	46.1	24.1	Frt.	43	1,400	1918	Portland, Oreg.	Portland, Oreg.
3608		St. s.	Blazer.....	46	23	72.0	18.6	7.0	Pas.	4	1	1881	Apalachicola, Fla.	Apalachicola, Fla.
3201		St. p.	Block Island.....	757	560	187.2	33.0	11.6	Pas.	14	350	1882	New London, Conn.	New London, Conn.
216970	LNBD	St. s.	Boonington.....+⊙	2,575	1,585	266.5	40.0	24.1	Frt.	49	1,400	1918	San Diego, Calif.	San Francisco, Calif.
217181	LNQK	St. s.	Blue Eagle.....	2,559	1,490	260.9	46.1	23.8	Frt.	56	1,400	1918	Astoria, Oreg.	Astoria, Oreg.
221420	MCWJ	St. s.	BLUE HEN STATE.....+⊙	10,558	6,200	502.1	62.2	28.3	Pas.	115	5,000	1921	Candlen, N. J.	Philadelphia, Pa.
3839		St. s.	Blue Jay.....	18	12	43.9	13.0	6.2	Tow.	2	1	1900	Laff River, Me.	Boston, Mass.
220891	MCDS	St. s.	BLUE POINT.....⊙	321	220	137.0	22.8	12.5	Fsh.	13	1	1919	Savannah, Ga.	New York, N. Y.
75491		St. s.	Blue Ridge.....	60	44	78.5	18.4	8.6	Msc.	4	1	1873	Philadelphia, Pa.	Do.
2702		St. s.	Blue Stone.....	20	14	55.0	13.0	5.0	Tow.	4	1	1885	Do.	Philadelphia, Pa.
219712	LVTQ	St. s.	Blue Star.....+⊙	5,620	3,452	390.0	54.2	27.8	Frt.	41	2,500	1920	Hog Island, Pa.	Do.
217551	LQDG	St. s.	Blanton.....	2,559	1,530	267.3	46.0	23.0	Frt.	37	1,400	1918	Houston, Tex.	Houston, Tex.
217077	LNJB	St. s.	Bythedale.....+⊙	2,612	1,545	266.4	46.2	23.9	Frt.	34	1,400	1918	Wilmington, Calif.	Los Angeles, Calif.
3188		*St. p.	Boaz.....	623	193.0	44.4	6.5	6.5	Tow.	29	1	1882	Pittsburgh, Pa.	Pittsburgh, Pa.
215082		St. s.	Bobbe.....	9	7	37.5	9.2	3.8	Pas.	1	16	1915	Burlington, Iowa	Des Moines, Iowa.
217204	LPBQ	St. s.	Bohring.....+⊙	2,457	1,474	267.8	46.2	23.0	Frt.	46	1,000	1918	Bellingham, Wash.	Seattle, Wash.
2867		St. s.	Bob Stephenson.....	18	9	50.0	13.4	6.1	Tow.	5	1	1872	Buffalo, N. Y.	Grand Haven, Mich.
3262		St. s.	Bob Teed.....	45	22	61.2	18.7	8.7	Tow.	9	1	1883	Saugatuck, Mich.	Milwaukee, Wis.
217572	LPVB	St. s.	Bockonoff.....+⊙	2,555	1,459	267.8	40.2	23.0	Frt.	52	1,400	1919	Bellingham, Wash.	Seattle, Wash.
107408		St. s.	BOHEMIA.....	117	79	84.6	19.0	8.8	Tow.	8	450	1895	Philadelphia, Pa.	Philadelphia, Pa.
203210		St. s.	Bohemian.....	72	41	84.0	15.7	8.9	Pas.	3	350	1906	Boston, Mass.	New York, N. Y.
221408	MCWF	St. s.	BOHEMIAN CLUB.....⊙	6,882	4,255	425.0	57.2	33.1	Tnk.	62	3,200	1921	Oakland, Calif.	San Francisco, Calif.
107710		St. s.	Bolus Penrose.....	93	63	72.1	19.2	8.5	Tow.	5	150	1901	Athens, N. Y.	New York, N. Y.
216602	LMFK	St. s.	Bolton.....+⊙	3,017	1,752	272.9	46.1	24.1	Frt.	43	1,400	1918	Portland, Oreg.	Portland, Oreg.
3314	KDBG	St. s.	Boitar.....	234	117	127.1	23.2	9.6	Tow.	6	1	1885	Philadelphia, Pa.	New York, N. Y.
212010		St. s.	Bolo.....	8	6	35.5	10.6	4.2	Frt.	2	20	1914	Hopkinton, Wash.	Seattle, Wash.
216980	LNCF	St. s.	Bologan.....+⊙	2,565	1,575	267.3	46.0	23.6	Frt.	65	1,400	1918	Kearny, N. J.	Newark, N. J.
217942		St. s.	Bon.....	66	15	77.1	19.3	7.9	Tow.	9	500	1910	Greenwich Piers, N. J.	Philadelphia, Pa.
3626		St. s.	Bon Ami.....	226	149	108.2	21.8	6.4	Pas. I.	15	240	1894	Saugatuck, Mich.	Milwaukee, Wis.
218271	LRNP	St. s.	Bon Secour.....+⊙	2,458	1,453	267.3	46.2	23.2	Frt.	46	1,000	1919	Bellingham, Wash.	Seattle, Wash.
217037	LNQJ	St. s.	Bonifay.....+⊙	2,531	1,496	266.8	46.1	23.8	Frt.	48	1,385	1918	Astoria, Oreg.	Astoria, Oreg.

1 Formerly st. s. John Duff.
 2 Formerly st. s. Baltimore.
 3 Formerly st. s. (a) Hattie Killam.
 4 Formerly st. s. (b) Inspector.
 5 Formerly st. s. Handy.

6 Formerly st. s. Minnie R.
 7 Formerly (a) German st. Rhaetia.
 8 Formerly (b) st. Black Hawk.
 9 Formerly st. s. (a) Jacob Myers.
 10 Formerly st. s. (b) Edwin Hawley.

11 Formerly st. s. Albert H. Ellis.
 12 Formerly st. s. (a) Allison Briggs.
 13 Formerly st. s. (b) Ethel.
 14 Composite.

MERCHANT STEAM VESSELS OF THE UNITED STATES—Continued.

Official No.	Signal letters.	Rig.	Name of vessel.	Gross tonnage.	Net tonnage.	Length.	Breadth.	Depth.	Service.	Crew.	Indicated horsepower.	When built.	Where built.	Home port (where permanent document issues).
3630		St. s.	Bonita	28	13	56.0	12.5	6.6	Wat.	4		1894	Boston, Mass.	New York, N. Y.
3846		St. s.	Bonita	32	20	58.6	15.0	7.5	Tow.	6		1900	Eagle Harbor, Wash.	San Francisco, Calif.
274122	LBHT	St. s.	Bonita	319	199	109.0	32.4	11.3	Wrk.	10	750	1907	New London, Conn.	New York, N. Y.
216847	LMSG	St. s.	Bonnafon	2,542	1,532	267.5	46.4	23.9	Frt.	55	1,400	1918	Seattle, Wash.	Seattle, Wash.
219028		*St. p.	Bonner	132	132	94.0	24.6	3.8	Tow.	5	175	1919	Augusta, Ark.	St. Louis, Mo.
217712	LQGT	St. s.	Bonneteere	2,453	1,462	268.3	46.2	23.3	Frt.	53	1,500	1919	Bellingham, Wash.	Seattle, Wash.
220681	MBQH	St. s.	BONNIE BROOK	5,976	3,700	400.7	54.2	30.2	Frt.	45	3,000	1920	Harriman, Pa.	Philadelphia, Pa.
217527	LPRT	St. s.	Boone	2,551	1,528	267.3	46.0	23.6	Frt.	46	1,400	1918	Moss Point, Miss.	Gulfport, Miss.
219852		St. p.	Boone No. 6	53	53	64.7	22.6	4.2	Fer.	1		1920	Constance, Ky.	Louisville, Ky.
217514	LPRF	St. s.	Boonsborough	2,551	1,528	267.3	46.0	23.6	Frt.	40	1,500	1919	Moss Point, Miss.	Gulfport, Miss.
3401		St. s.	Bo Peep	27	19	62.5	12.0	5.7	Pas.	4		1888	City Island, N. Y.	Norfolk, Va.
217991	LJWN	St. s.	Borad	2,441	1,450	266.8	45.7	22.2	Frt.	38	1,400	1919	Savannah, Ga.	Savannah, Ga.
2929		St. s.	Border City	84	87	37.3	24.0	8.1	Frt.	4	175	1872	Fall River, Mass.	New York, N. Y.
3407		*St. p.	Borsalls Rex	89	89	121.5	22.0	4.3	Pas.	4		1888	Stillwater, Minn.	Morgan City, La.
200041	KT DG	St. s.	Boston	3,626	2,466	292.6	63.0	20.4	Frt.	75	5,000	1904	Quincy, Mass.	Fall River, Mass.
210990		St. s.	Boston	4,184	3,283	350.0	48.1	30.9	Frt.	20	2,000	1913	Ecorse, Mich.	Buffalo, N. Y.
215929	LIPC	St. s.	Boston	2,587	1,538	275.3	42.2	20.8	Frt.	44	1,500	1884	Chester, Pa.	Seattle, Wash.
218224	LRKQ	St. s.	Boston	343	212	126.5	25.1	13.3	Tow.	18	750	1919	Baltimore, Md.	Wilmington, Del.
218453	LRVH	St. s.	DOSTON BRIDGE	3,257	1,978	324.0	46.2	25.0	Frt.	37	1,500	1919	Newark, N. J.	Newark, N. J.
130512	KHSB	St. s.	BOSWELL	311	155	125.0	25.0	14.7	Tow.	20	650	1890	Camden, N. J.	New Orleans, La.
217951	LQVK	St. s.	Bosworth	2,509	1,483	273.1	44.8	24.0	Frt.	54	1,400	1919	Seattle, Wash.	Seattle, Wash.
216928	LMWJ	St. s.	Botsford	2,474	1,457	270.0	46.0	22.4	Frt.	40	1,350	1918	Jacksonville, Fla.	Jacksonville, Fla.
217233	LNTJ	St. s.	Bottineau	2,533	1,512	267.2	46.0	23.8	Frt.	41	1,400	1918	Trenton, Wash.	Tacoma, Wash.
3916		St. s.	Bouker	125	85	87.5	22.4	10.3	Tow.	6	200	1902	Fayetteville, N. Y.	New York, N. Y.
201711		St. s.	Bouker No. 3	101	110	93.7	25.5	10.3	Tow.	13	200	1905	do.	do.
218853	LSQV	St. s.	Bouker No. 4	177	30	95.5	24.0	12.2	Tow.	12	400	1912	Green Bay, Wis.	do.
216919	LMQS	St. s.	Boulton	2,584	1,559	267.0	46.6	23.8	Frt.	55	1,500	1918	Seattle, Wash.	Seattle, Wash.
3909		St. s.	BOUND BROOK	1,016	601	200.0	44.0	17.3	Fer.	8	1,000	1901	Wilmington, Del.	New York, N. Y.
218059	LRDB	St. s.	BOUND BROOK	3,283	2,000	324.0	46.2	25.0	Frt.	37	1,500	1919	Newark, N. J.	Newark, N. J.
3485		St. p.	Bouvery Bay	432	338	130.0	32.8	11.0	Fer.	5	400	1890	Greenpoint, N. Y.	New York, N. Y.
217797	LQMG	St. s.	Boxbutte	2,373	1,363	266.9	40.1	23.8	Frt.	43	1,300	1919	Portland, Ore.	Portland, Ore.
3777	KPBF	St. s.	Boxer	216	121	113.7	25.3	13.5	Frt.	10	700	1892	East Boston, Mass.	Philadelphia, Pa.
216944	LMWR	St. s.	Boxley	2,532	1,497	266.9	46.1	24.2	Frt.	48	1,400	1918	Albion, Wash.	Seattle, Wash.
217796	LQMF	St. s.	Boykin	2,564	1,493	266.9	46.1	23.8	Frt.	39	1,400	1919	Portland, Ore.	Portland, Ore.
219687	LVTC	St. s.	Boynon	2,564	1,493	266.9	41.6	23.8	Frt.	41	1,400	1921	do.	do.
212587	LDQK	St. s.	BRABANT	2,773	1,758	309.3	40.2	28.2	Tnk.	27	1,500	1890	Newcastle, England	Port Arthur, Tex.
214539		St. p.	Braddock	196	119	131.5	20.0	4.1	Tow.	17	600	1910	Elizabeth, Pa.	Pittsburgh, Pa.
217769	LQKG	St. s.	BRADDOCK	6,629	4,122	395.5	55.0	31.4	Frt.	42	2,500	1919	Kearny, N. J.	Newark, N. J.
217619	LFCT	St. s.	BRADFORD	6,303	3,931	426.9	54.6	29.8	Tnk.	51	2,500	1905	Jarrow, England	New York, N. Y.
3753		St. s.	Bradwell	49	27	64.0	16.2	8.4	Tow.	7	1,000	1898	Madison, Wis.	New Orleans, La.
217732	LQHT	St. s.	Braeburn	2,922	1,724	267.8	49.8	25.6	Frt.	41	2,000	1919	Portland, Ore.	Portland, Ore.
3915		St. s.	BRANDON	1,062	639	200.5	37.0	17.3	Pas.	25	1,000	1902	Wilmington, Del.	New York, N. Y.
207301	LFMQ	St. s.	BRANDON	2,431	1,431	244.0	43.2	27.2	Frt.	26	1,400	1910	Wyandotte, Mich.	Boston, Mass.
3318		St. s.	Brandywine	407	215	177.5	25.1	8.5	Pas.	14	1,000	1883	Wilmington, Del.	Wilmington, Del.
77136		St. s.	Brandywine	57	28	65.2	17.0	8.8	Tow.	7	200	1894	Philadelphia, Pa.	Philadelphia, Pa.
217210	LNSF	St. s.	BRANDYWINE	4,969	3,456	364.9	51.0	29.5	Tnk.	50	2,500	1918	Gloucester City, N. J.	do.
219617	LVQD	St. s.	BRANT	414	209	139.4	25.2	14.2	Fsh.	25	1,000	1919	Savannah, Ga.	Rockland, Me.
218234	LRKW	St. s.	BRASHER	3,256	1,982	324.0	46.2	25.2	Frt.	37	1,500	1919	Newark, N. J.	Newark, N. J.
219062	LTGS	St. s.	BRAVE COEUR	6,319	4,966	402.6	54.8	32.1	Frt.	46	2,500	1919	Seattle, Wash.	Seattle, Wash.
218309	LRPM	St. s.	Braxton	2,922	1,724	267.8	49.8	25.6	Frt.	41	2,000	1919	Portland, Ore.	Portland, Ore.
211543	LDFH	St. s.	BREAKER	248	119	117.8	22.5	11.6	Fsh.	15	450	1911	Quincy, Mass.	Boston, Mass.
203160		St. s.	Bremerton	195	123	127.5	22.0	7.5	Pas.	11	750	1906	Portland, Ore.	Seattle, Wash.
216182	LKMQ	St. s.	BREMERTON	4,927	3,040	380.0	53.2	27.0	Frt.	43	2,500	1918	Seattle, Wash.	do.
218714	LSJC	St. s.	Brentwood	2,922	1,724	267.8	49.8	25.6	Frt.	41	1,500	1919	Portland, Ore.	Portland, Ore.
217531	LPSD	St. s.	Brevard	2,551	1,528	267.3	46.0	23.6	Frt.	41	1,400	1919	Portland, Me.	Portland, Me.
202999		St. p.	Brewster	447	348	130.5	27.5	11.2	Fer.	7	500	1892	Boston, Mass.	Boston, Mass.
217532	LPSF	St. s.	Briarcliff	2,551	1,528	267.3	46.0	23.6	Frt.	41	1,400	1919	Portland, Me.	Portland, Me.
215053		*St. p.	Bridgeport	438	342	121.5	28.4	6.4	Frt.	6		1917	Patero, Wash.	Seattle, Wash.
203341		St. p.	BRIDGETON	240	163	109.2	24.6	14.7	Tow.	7	700	1896	Wilmington, Del.	New York, N. Y.
211805		St. s.	BRIDGETON	774	528	142.6	35.1	14.6	Fer.	7	700	1914	Patero, Wash.	Philadelphia, Pa.
120776		St. s.	Bridgeton	87	69	99.7	16.5	6.2	Onl.	4		1882	Chicago, Ill.	Chicago, Ill.
3581		St. s.	Briantine	67	44	86.0	18.0	4.8	Pas.	6		1894	Philadelphia, Pa.	Charleston, S. C.
3955		St. s.	BRIILLIANT	81	55	74.0	18.0	9.0	Tow.	6	500	1903	do.	Philadelphia, Pa.
211620	LDGB	St. s.	BRIILLIANT	2,486	1,260	250.0	43.0	20.0	Tnk.	23	1,000	1913	Lain, Ohio	New York, N. Y.
212601	LDQV	St. s.	BRIINDILLA	4,170	2,659	354.1	45.1	30.0	Tnk.	42	1,700	1914	Bredow, Germany	do.
3819		St. p.	BRINKERHOFF	317	200	111.0	27.5	11.5	Fer.	5	500	1899	Newburgh, N. Y.	Albany, N. Y.
3447		St. s.	Brinton	103	61	83.0	10.6	8.2	Tow.	10	442	1889	Philadelphia, Pa.	Parth Amboy, N. J.
3602		St. s.	Bristol	48	24	59.0	16.0	6.6	Tow.	6		1893	do.	Philadelphia, Pa.
23471		St. p.	Bristol	424	266	175.1	27.0	9.9	Pas.	20	400	1867	Wilmington, Del.	do.
202095		St. p.	BRISTOL	257	181	106.3	24.0	11.2	Fer.	2	225	1905	do.	Newport, R. I.
212678	LHFD	St. s.	BRISTOL	284	193	118.3	24.6	14.5	Frt.	13	200	1914	Port Richmond, N. Y.	Fall River, Mass.

1 Formerly st. s. Tasco.

2 Formerly U. S. Navy cruiser Boston.

3 Formerly st. s. N. & W. 2.

4 Formerly (a) William J. Dalley.

b Cristobal.

c Phoenix.

d Charles Henry McWilliams.

5 Formerly st. s. Mastiff.

6 Formerly (a) German st. s. Geestemunde.

b Belgian st. s. Brabant.

7 Formerly German st. s. Hesperus.

8 Formerly st. s. John Reese.

9 Formerly st. s. Kitsap.

10 Formerly st. s. Floe.

11 Formerly German st. s. Washington.

12 Formerly st. p. Sue.

† Composite.

MERCHANT STEAM VESSELS OF THE UNITED STATES—Continued.

Official No.	Signal letters.	Rlg.	Name of vessel.	Gross tonnage.	Net tonnage.	Length.	Breadth.	Depth.	Service.	Crew.	Indicated horsepower.	When built.	Where built.	Home port (where permanent document issues).
						Feet.	Feet.	Feet.						
213859	LFRQ	St. s.	BRISTOL.....	3,971	2,411	359.5	49.2	25.6	Frt.	35	2,000	1916	Camden, N. J.	Boston, Mass.
217383		St. s.	Bristol.....	98	52	79.6	21.6	8.8	Tow.	8	200	1918	Chester, Pa.	Philadelphia, Pa.
3105		St. s.	Britannia.....	115	78	100.0	21.0	9.5	Tow.	10	325	1879	Newburgh, N. Y.	Wilmington, Del.
3231		St. s.	Britannia.....	66	33	76.6	16.6	7.8	Tow.	6	150	1883	Baltimore, Md.	New York, N. Y.
100647		St. s.	Britannia.....	24	10	59.8	14.9	6.1	Frt.	4	100	1897	New Orleans, La.	Mobile, Ala.
203237		St. s.	BRITANNIA.....	791	401	164.0	45.0	17.9	Pas.	21	1,500	1906	Wyandotte, Mich.	Detroit, Mich.
212343		St. s.	Britannia.....	159	108	92.0	24.8	10.8	Tow.	9	500	1914	Tottenville, N. Y.	Baltimore, Md.
3493	LJTM	St. s.	BRITON.....	2,434	1,802	296.2	40.4	21.1	Frt.	31	1,200	1891	Cleveland, Ohio.	Boston, Mass.
215988	LJQT	St. s.	BROAD ARROW.....	7,796	4,760	467.6	62.7	32.0	Tnk.	43	3,300	1918	Camden, N. J.	New York, N. Y.
167088		St. s.	Brookton.....	1,297	909	208.2	34.9	22.4	Pas.	38	1882	Baltimore, Md.	Do.
206732		St. s.	Brookte.....	140	112	91.4	26.2	6.2	Frt.	5	45	1909	Toledo, Ohio.	Detroit, Mich.
210943	LMWQ	St. s.	Bromela.....	2,959	1,746	273.5	49.1	25.9	Frt.	50	1,600	1918	Aberdeen, Wash.	Seattle, Wash.
217027	LNFV	St. s.	Brompton.....	2,940	1,733	273.6	49.0	25.7	Frt.	50	1,600	1918	do.	Do.
217201	LNRP	St. s.	Broncho.....	2,940	1,760	274.1	49.1	25.8	Frt.	48	1,400	1918	do.	Do.
155058		St. s.	Bronx.....	57	45	78.4	17.5	6.8	Pas.	10	1882	Mystic, Conn.	Pensacola, Fla.
200996		St. s.	Bronx.....	11	7	47.6	10.7	4.0	Pas.	3	1902	New York, N. Y.	Philadelphia, Pa.
202348		St. s.	BRONX.....	1,954	1,329	246.4	46.1	18.4	Fer.	15	3,500	1905	Sparrows Point, Md.	New York, N. Y.
209366		St. s.	Bronx.....	218	148	98.3	28.0	12.0	Tow.	7	1,000	1911	Newburgh, N. Y.	Do.
211528		St. s.	Bronx.....	51	30	57.3	20.0	7.0	Tow.	6	100	1913	Tottenville, N. Y.	Do.
6362		St. s.	Bronx Line.....	51	25	72.0	16.8	7.5	Tow.	6	150	1864	Philadelphia, Pa.	Do.
220902		St. s.	Bronx, No. 1.....	75	61	72.0	19.0	8.0	Tow.	5	250	1920	New York, N. Y.	Do.
217298	LPBS	St. s.	Brookdale.....	2,935	1,730	272.5	49.1	25.8	Frt.	41	1,600	1918	Aberdeen, Wash.	Seattle, Wash.
219998	LWMJ	St. s.	BROOKLINE.....	5,527	3,965	410.5	54.2	27.0	Frt.	43	2,800	1920	Portsmouth, N. H.	Portsmouth, N. H.
3313		St. p.	BROOKLYN.....	930	736	190.0	36.0	13.3	Frt.	8	515	1885	Brooklyn, N. Y.	New York, N. Y.
3919		St. s.	BROOKLYN.....	154	105	90.7	22.2	11.2	Tow.	6	345	1902	Newburgh, N. Y.	Do.
31705	LHDB	St. s.	Brooklyn.....	333	216	137.0	34.1	10.5	Frt.	18	450	1901	Aberdeen, Wash.	San Francisco, Cal.
202349		St. s.	BROOKLYN.....	1,954	1,329	246.4	46.1	18.4	Fer.	15	3,500	1905	Sparrows Point, Md.	New York, N. Y.
207864	LBQF	St. s.	BROOKLYN.....	194	131	91.7	24.1	12.1	Pas.	7	800	1910	Philadelphia, Pa.	Do.
215105	LR0D	St. s.	Brookside.....	2,945	1,729	273.7	49.1	25.5	Frt.	41	1,600	1919	Aberdeen, Wash.	Seattle, Wash.
218941	LSWII	St. s.	Brookwood.....	2,920	1,738	273.5	49.4	25.9	Frt.	42	1,400	1919	Seattle, Wash.	Do.
220314	LWVN	St. s.	Broxton.....	3,585	2,664	312.6	49.6	29.4	Frt.	36	1,400	1919	do.	Do.
77019		St. s.	Bruce.....	66	44	78.7	19.9	8.5	Pas.	7	225	1892	Chicago, Ill.	Grand Haven, Mich.
3749	KNJD	St. s.	Brunswick.....	532	283	161.3	34.4	12.2	Frt.	19	1808	North Bend, Oreg.	San Francisco, Cal.
81546		St. s.	Brunswick.....	89	67	90.0	22.0	6.0	Frt.	5	1896	Wilmington, Del.	Georgetown, S. C.
220738	MBRV	St. s.	BRUSH.....	5,543	3,407	390.0	54.2	27.8	Frt.	43	2,500	1920	Hog Island, Pa.	Philadelphia, Pa.
3949		St. s.	Bryn Mawr.....	74	50	77.0	10.5	8.7	Tow.	7	250	1903	Camden, N. J.	Do.
3835	KPST	St. s.	Buccaneer.....	226	126	114.1	25.6	8.5	Tow.	16	700	1900	Boston, Mass.	New York, N. Y.
3946		St. p.	Buck Lindsay.....	14	14	66.0	13.0	4.0	Tow.	2	57	1902	Decatur, Ala.	Morgan City, La.
3474		St. s.	Buckeye.....	47	32	61.5	19.8	7.1	Tow.	4	40	1890	Seattle, Wash.	Seattle, Wash.
3693		St. p.	Buckeye.....	74	74	103.1	25.4	3.3	Tow.	6	1896	West Wheeling, Ohio.	Pittsburgh, Pa.
3871		St. s.	Buckeye.....	32	22	55.8	14.2	6.4	Fsh.	3	1901	Lorain, Ohio.	Cleveland, Ohio.
221233	MCSG	St. s.	BUCKEYE STATE.....	14,123	8,415	517.0	72.2	27.8	Pas.	193	12,000	1921	Sparrows Point, Md.	Baltimore, Md.
217500	LPQS	St. s.	Buckhannon.....	2,469	1,472	267.3	46.0	23.3	Frt.	40	1,200	1919	Sidell, La.	Jacksonville, Fla.
217479	LPNQ	St. s.	Buckhorn.....	2,590	1,530	268.4	46.2	23.9	Frt.	39	1,200	1919	Wilmington, Cal.	Los Angeles, Cal.
3914		St. s.	Buckingham.....	25	17	60.0	12.5	6.0	Mec.	3	1901	Belle Isle, La.	New Orleans, La.
2869		St. s.	Buffalo.....	79	39	82.6	19.8	8.6	Tow.	5	1873	Brooklyn, N. Y.	New York, N. Y.
3704		St. p.	BUFFALO.....	1,021	765	192.0	38.0	14.6	Fer.	8	800	1897	Wilmington, Del.	Do.
3805		St. s.	BUFFALO.....	3,951	3,272	381.7	50.5	28.0	Frt.	22	2,257	1899	Buffalo, N. Y.	Buffalo, N. Y.
202663		St. s.	BUFFALO.....	431	279	101.0	30.2	11.2	Lgt.	6	300	1905	Newport News, Va.	New York, N. Y.
210571		St. s.	BUFFALO.....	71	37	68.7	17.0	11.0	Tow.	1	300	1912	Cleveland, Ohio.	Duluth, Minn.
218821	LSQB	St. s.	BUFFALO BRIDGE.....	3,315	2,017	324.0	40.2	25.0	Frt.	37	1,500	1919	Newark, N. J.	Newark, N. J.
217150	LNPF	St. s.	Bugay.....	2,551	1,528	267.3	46.0	23.6	Frt.	36	1,400	1918	Kearny, N. J.	Do.
217036	LNQH	St. s.	Buhlsan.....	2,573	1,515	267.3	46.0	23.6	Frt.	55	1,400	1918	Cornwall, Pa.	Philadelphia, Pa.
217212	LNSH	St. s.	Bulana.....	2,573	1,515	267.3	46.0	23.6	Frt.	55	1,400	1918	do.	Do.
157403		St. s.	Bulley.....	99	49	81.9	21.0	10.2	Tow.	8	1864	Camden, N. J.	New York, N. Y.
130638		St. s.	Burgard.....	13	7	39.0	9.2	4.0	Tow.	2	1893	Buffalo, N. Y.	Buffalo, N. Y.
200140		St. s.	Burger.....	47	32	69.0	18.0	8.2	Tow.	7	560	1903	Manitowoc, Wis.	Grand Haven, Mich.
218389	LRSM	St. s.	BURNWELL.....	5,771	3,595	400.8	54.3	31.4	Tnk.	45	3,000	1919	Chester, Pa.	Philadelphia, Pa.
219565	LVMW	St. s.	Burro.....	179	30	95.5	24.7	12.2	Tow.	11	450	1920	Sturgeon Bay, Wis.	Albany, N. Y.
220742		St. s.	Burton.....	97	52	92.8	20.0	6.1	Pas.	6	1905	Tacoma, Wash.	Seattle, Wash.
217740	LQJF	St. s.	Bushong.....	2,848	1,683	294.0	45.6	23.8	Frt.	44	1,400	1919	Vancouver, Wash.	Portland, Oreg.
218119	LRGP	St. s.	Bushong.....	2,848	1,683	294.0	45.6	23.8	Frt.	44	1,400	1919	do.	Do.
211721		St. s.	Butte.....	94	64	68.2	22.2	6.0	Pas.	3	125	1913	Astoria, Oreg.	Astoria, Oreg.
218118	LRGN	St. s.	Butte.....	2,848	1,683	294.0	45.6	23.8	Frt.	44	1,400	1919	Vancouver, Wash.	Portland, Oreg.
218243	LRMN	St. s.	BUTTERCUP.....	418	300	142.0	27.7	14.8	Tow.	22	800	1919	Elizabeth, N. J.	Newark, N. J.
218244	LRMP	St. s.	BUTTERFIELD.....	429	303	142.0	27.7	14.8	Tow.	22	800	1919	do.	Do.
200443		St. s.	Butterfly.....	39	27	75.0	13.5	4.2	Pas.	2	1903	Portland, Oreg.	Portland, Oreg.
217741	LQJG	St. s.	Buttonwood.....	2,848	1,671	294.0	45.6	23.8	Frt.	44	1,400	1919	Vancouver, Wash.	Do.
150133		St. s.	Buttonwood.....	161	109	118.0	18.0	9.6	Frt.	4	1863	Renfrew, Scotland.	Norfolk, Va.

† Formerly (a) st. s. Britannia.
 ‡ Br. st. s. Britannia.
 § Formerly st. s. Independent.
 ¶ Formerly st. s. Fred. B. Dalzell.
 ** Formerly st. s. Danville.
 †† Formerly st. s. Osprey.
 ‡‡ (a) Don Juan.
 ††† Formerly st. s. (b) Canisteo,
 (c) James Bradley.

† Formerly st. s. (a) A. F. Yattaw,
 (b) Ogontz.
 ‡ Formerly st. s. (a) Willie,
 (b) Penn Dell.
 § Formerly st. s. (a) Dorothy Annan,
 (b) Geo. D. Kuper.
 †† Formerly st. s. Nettle Baker.

†† Formerly ga. s. Jessie Harkins.
 (a) British st. s. Little Ada.
 (b) Confederate st. s. Little Ada.
 †† Formerly (c) U. S. Eng. st. s. Ada.
 (d) st. s. Peter Smith.
 (e) British st. s. Little Ada.

† Composite.
 ‡ Rebuilt, 1902.

MERCHANT STEAM VESSELS OF THE UNITED STATES—Continued.

Official No.	Signal letters.	Rtg.	Name of vessel.	Gross tonnage.	Net tonnage.	Length.	Breadth.	Depth.	Service.	Crew.	Indicated horsepower.	When built.	Where built.	Home port (where permanent document issues).
220102	LWPR	St. s.	Buzzard.....	187	101	88.0	25.5	13.0	Tow.	7	450	1920	Jacksonville, Fla.	Mobile, Ala.
218255	GRNB	St. s.	Hyfield.....	2,548	1,683	294.0	45.0	23.8	Frt.	43	1,400	1910	Vancouver, Wash.	Portland, Oreg.
213834	LFKX	St. s.	BYLAW.....	3,289	1,980	318.6	49.5	24.2	Frt.	31	1,800	1916	Camden, N. J.	Boston, Mass.
C.														
203731		St. s.	C. F.	8	6	42.5	10.7	3.6	Pas.	1	75	1906	Tacoma, Wash.	Seattle, Wash.
126715		St. s.	C. Gallagher.....	80	43	79.0	20.0	9.0	Pas.	9	1891	Athens, N. Y.	New York, N. Y.
206353		St. p.	C. Minsinger.....	179	143	122.0	24.0	5.9	Tow.	6	300	1909	Portland, Oreg.	Portland, Oreg.
212028	LDRS	St. s.	C. A. CANFIELD.....	6,150	3,898	405.0	55.5	33.9	Tnk.	39	2,650	1913	Newcastle-on-Tyne, Eng.	Los Angeles, Cal.
220970		St. p.	C. A. Culberson.....	189	133	106.0	28.0	5.0	Frt.	10	200	1908	Jeffersonville, Ind.	Omaha, Nebr.
208893		St. s.	C. A. Mattison.....	26	18	57.0	15.6	6.0	Fsh.	3	35	1911	Erle, Pa.	Sandusky, Ohio.
215098	LJCP	St. s.	C. A. Smith.....	1,878	1,048	275.2	50.5	15.4	Frt.	28	1917	North Bend, Oreg.	Marshfield, Oreg.
215362	LHNP	St. s.	O. A. SNIDER.....	2,783	1,647	299.2	45.2	24.3	Frt.	38	1,350	1917	Wilmington, Del.	New York, N. Y.
126488		St. s.	C. B. Strohn.....	25	16	49.3	14.7	5.3	Tow.	5	1883	West Bay City, Mich.	Port Huron, Mich.
216149		St. s.	C. O. CANFIELD.....	33	22	57.6	15.6	6.3	Frt.	2	35	1918	Buffalo, N. Y.	Cleveland, Ohio.
127139		St. s.	C. C. Cherry.....	54	37	68.7	16.4	7.0	Tow.	4	1896	Seattle, Wash.	Seattle, Wash.
110802		St. s.	O. D. Parmelee.....	91	65	70.3	21.0	7.7	Oys.	6	144	1888	New Haven, Conn.	Providence, R. I.
126998		St. s.	C. D. Thompson.....	91	45	81.0	19.2	11.0	Tow.	8	350	1893	Port Huron, Mich.	Marquette, Mich.
213751	LFQK	St. s.	C. E. Graham.....	268	182	99.6	28.2	13.4	Tow.	16	1915	Grassy Point, N. Y.	New York, N. Y.
126887		St. s.	U. F. Biehman.....	2,056	1,709	291.0	41.0	19.8	Frt.	31	1892	West Bay City, Mich.	Port Huron, N. Y.
204486		St. s.	C. F. BIELMAN, JR.....	33	23	67.5	14.0	7.3	Pas.	3	1907	Ferrysburg, Mich.	Detroit, Mich.
212846		St. s.	C. G. Ackerman.....	99	67	73.2	22.3	9.7	Tow.	9	300	1913	Tottenville, N. Y.	New York, N. Y.
202323		St. s.	C. H. CONOVER.....	203	138	99.6	30.0	12.0	Frt.	7	1905	Buffalo, N. Y.	Chicago, Ill.
127105		St. s.	C. H. Francis.....	116	93	89.0	17.4	4.4	Frt.	5	125	1895	Baldwinsville, N. Y.	New York, N. Y.
126001		St. a.	C. H. Green.....	694	349	192.6	33.1	12.5	Frt.	14	530	1881	East Saginaw, Mich.	Marquette, Mich.
127705		St. s.	C. H. Little.....	324	241	144.0	5.0	8.0	Frt.	9	175	1903	Detroit, Mich.	Detroit, Mich.
204499		St. s.	C. H. McCULLOUGH.....	5,750	4,422	510.0	56.0	30.0	Frt.	21	1907	Superior, Wis.	Cleveland, Ohio.
203630		St. s.	O. H. Moore.....	45	31	72.2	15.0	6.0	Tow.	3	1900	Galveston, Tex.	Galveston, Tex.
125945		St. s.	C. H. Starke.....	317	266	14.5	50.1	9.7	Frt.	10	410	1881	Milwaukee, Wis.	Cleveland, Ohio.
127309		St. s.	C. J. Bos.....	34	23	50.0	14.6	6.5	Fsh.	5	1898	Ferrysburg, Mich.	Grand Haven, Mich.
125220		St. s.	C. L. Marchal.....	108	60	92.5	22.4	8.0	Frt.	5	100	1874	Brooklyn, N. Y.	New York, N. Y.
126117		St. s.	C. M. Charney.....	83	41	75.0	15.0	9.0	Drg.	3	1882	Mantowoc, Wis.	Patchogue, N. Y.
127508		St. s.	C. M. Thornley.....	176	119	94.7	23.1	11.1	Tow.	6	600	1901	Newburgh, N. Y.	New York, N. Y.
126982		St. s.	O. P. Raymond.....	111	55	85.0	21.5	9.7	Tow.	7	250	1893	Athens, N. Y.	Do.
125931		St. s.	C. S. Conklin.....	70	48	55.2	18.2	5.4	Oys.	7	1881	South Norwalk, Conn.	Bridgport, Conn.
211513		St. s.	C. S. GOLDSBOROUGH.....	140	95	83.0	23.4	12.0	Tow.	7	500	1913	Manitowoc, Wis.	New York, N. Y.
202873		St. s.	C. S. ROBINSON.....	6,829	5,361	625.0	55.0	31.0	Frt.	21	1,500	1906	Lorain, Ohio.	Cleveland, Ohio.
126935		St. p.	C. U. Shepard.....	25	12	52.0	18.6	3.3	Tow.	6	1892	Jacksonville, Fla.	Cedar Keys, Fla.
125899		St. s.	C. V. Conroy.....	43	21	65.2	17.3	7.3	Frt.	5	160	1881	Philadelphia, Pa.	New York, N. Y.
127208		St. s.	C. W. Bailey.....	32	17	56.0	15.3	6.5	Frt.	5	1897	Charleston, S. C.	Charleston, S. C.
203798		St. s.	C. W. CADWELL.....	593	212	164.0	37.0	17.5	Frt.	12	400	1911	Superior, Wis.	Detroit, Mich.
212183		St. s.	C. W. Desmond.....	47	32	67.6	17.0	6.4	Fsh.	6	60	1914	Erle, Pa.	Buffalo, N. Y.
126722		St. s.	C. W. Jacob.....	2,062	1,714	298.0	41.0	21.0	Frt.	17	1,000	1891	West Bay City, Mich.	Erle, Pa.
203600		St. s.	C. W. Kraft.....	65	44	74.0	18.8	8.8	Tow.	5	450	1920	Chicago, Ill.	Chicago, Ill.
200894		St. p.	C. W. MORSE.....	4,307	2,800	411.1	50.8	12.8	Pas.	126	600	1903	Wilmington, Del.	New York, N. Y.
127620		St. s.	C. W. WATSON.....	3,698	2,825	380.0	50.0	28.0	Frt.	27	1,450	1902	Lorain, Ohio.	Duluth, Minn.
203336		St. s.	O. Blaine Warner.....	140	125	72.5	20.5	6.0	Frt.	6	250	1906	Pennsville, N. J.	Newark, N. J.
203582		St. s.	C. RUSSELL HUBBARD.....	6,839	5,389	632.0	56.0	31.0	Frt.	31	1906	Cleveland, Ohio.	Cleveland, Ohio.
205859		St. s.	C. R. R. OF N. J. No. 20.....	465	316	99.8	30.1	12.3	Frt.	9	250	1908	Wilmington, Del.	New York, N. Y.
205883		St. s.	C. R. R. OF N. J. No. 27.....	465	316	99.8	30.1	12.3	Frt.	9	250	1908 do	Do.
205898		St. s.	C. R. R. OF N. J. No. 28.....	465	316	99.8	30.1	12.3	Frt.	4	250	1908 do	Do.
205910		St. s.	C. R. R. OF N. J. No. 29.....	465	316	99.8	30.1	12.3	Frt.	7	250	1908 do	Do.
214217		St. s.	C. R. R. OF N. J. No. 30.....	327	193	116.5	32.2	12.4	Frt.	8	550	1910	Elizabethport, N. J.	Do.
217558	LPVR	St. s.	CABEGON.....	6,107	3,755	400.7	54.2	29.9	Frt.	74	3,000	1919	Harriman, Pa.	Philadelphia, Pa.
217262	LNVW	St. s.	Cabeza.....	2,564	1,493	266.0	46.1	23.8	Frt.	47	1,400	1918	Portland, Oreg.	Portland, Oreg.
217070	KTFH	St. s.	CABRILLE.....	5,030	3,690	391.8	51.3	28.8	Tnk.	50	2,700	1919	Wilmington, Del.	Wilmington, Del.
201058	LTFD	St. s.	Cabrillo.....	611	387	192.0	32.0	13.5	Pas.	21	1,600	1904	San Pedro, Cal.	Los Angeles, Cal.
217364	LFPQ	St. s.	Cabura.....	2,564	1,493	266.9	46.1	23.8	Frt.	44	1,400	1918	Portland, Oreg.	Portland, Oreg.
219930		St. s.	¹⁸ Cacaco.....	30	20	61.2	14.2	5.9	Frt.	2	70	1885	Norfolk, Va.	Norfolk, Va.
127548	LQTP	St. y.	Cachalot.....	174	159	91.1	23.4	5.5	Yct.	8	1901	Nyack, N. Y.	New York, N. Y.
212852	LDWK	St. s.	¹⁹ CACIQUE.....	6,202	4,543	394.2	52.3	26.8	Frt.	41	2,100	1910	Sunderland, Eng.	Do
217153	LNFB	St. s.	CADARETTA.....	2,648	1,620	289.0	44.1	19.2	Frt.	30	1,400	1918	Portland, Oreg.	Portland, Oreg.
212945	LFBT	St. s.	²⁰ CADDO.....	6,329	3,862	414.5	55.2	30.7	Tnk.	36	3,000	1912	Newcastle-on-Tyne, Eng.	New York, N. Y.
217293	LPBJ	St. s.	CADDOPEAK.....	2,865	1,769	289.0	41.1	19.2	Frt.	47	1,400	1918	Portland, Oreg.	Portland, Oreg.
117134		St. s.	²¹ CADILLAC.....	4,308	3,366	380.0	50.0	28.0	Frt.	26	1,450	1921	Lorain, Ohio.	Cleveland, Ohio.
127559		St. s.	Cadillac.....	19	11	50.2	13.0	5.8	Frt.	2	1901	Detroit, Mich.	Buffalo, N. Y.

1 Formerly st. s. ^a C. E. Evarts.2 Formerly st. s. ^b Jas. A. Lawrence.

3 Formerly British st. s. C. A. Canfield.

4 Formerly U. S. Eng. C. A. Culberson.

5 Formerly st. s. Olean.

6 Formerly st. s. Richard W. Law.

7 Formerly st. s. ^a Richard F. Young.8 Formerly st. s. ^b Louise Greer.

9 Formerly st. s. Ward Ames.

† Composite.

* Formerly st. s. ^a Frederick A. Robbins.1 Formerly st. s. ^b Wauwatosa.

2 Formerly st. s. Loftus Cubby.

3 Formerly st. s. Clara E. Uhler.

4 Formerly st. s. City of Paris.

5 Formerly st. s. ^a Margaret A. Acron.6 Formerly st. s. ^b Portia C. Pettis.

7 Formerly st. s. Henry A. Hawgood.

8 Formerly st. s. ^a Bayonne.9 Formerly st. s. ^b High Bridge.

10 Formerly st. s. Easton.

11 Formerly st. s. Keyport.

12 Formerly st. s. ^a Westfield.13 Formerly st. s. ^b Matawan.14 Formerly ^a st. s. Daisy.15 Formerly ^b U. S. S. Daisy.

16 Formerly British st. s. Cacique.

17 Formerly ^a German st. s. Aderna.18 Formerly ^b Canadian st. s. Winnipeg.

19 Formerly st. s. Steel King.

MERCH. NT STEAM VESSELS OF THE UNITED STATES—Continued.

Official No.	Signal letters.	Rig.	Name of vessel.	Gross tonnage.	Net tonnage.	Length.	Breadth.	Depth.	Service.	Crew.	Indicated horsepower.	When built.	Where built.	Home port (where permanent document issues).
214286		St. s.	Caesar A. Graybill	183	103	102.5	29.0	8.6	Frt.	7	350	1916	Milford, Del.	New York, N. Y.
221136		St. s.	CAIRO	757	310	200.0	40.0	7.9	Tow.	2	1921	Point Pleasant, W. Va.	Pittsburgh, Pa.
216748	LMKP	St. s.	Calala	2,799	1,676	285.0	44.8	23.9	Frt.	38	1,600	1918	Portland, Ore.	Portland, Ore.
212654	LDSQ	St. s.	CALAMARES	7,244	3,846	470.4	55.3	23.1	Pas.	138	6,500	1913	Belfast, Ireland	New York, N. Y.
216801	LMQF	St. s.	CALAVERAS	2,379	1,447	250.5	43.7	22.5	Frt.	35	1,250	1918	Toledo, Ohio	Do.
209763		St. s.	CALCITE	3,996	2,459	416.0	54.2	29.0	Frt.	20	1,700	1912	Wyandotte, Mich.	Detroit, Mich.
219317	LTWN	St. s.	CALDAS	2,007	1,199	261.1	40.0	19.5	Frt.	37	1,200	1905	Bremerhaven, Germany	New York, N. Y.
128004		St. s.	Calcedonia	21	12	45.0	13.3	6.2	Mso.	4	1882	Brooklyn, N. Y.	Do.
217079	LNJC	St. s.	CALCOROCK	2,379	1,447	250.5	43.7	22.5	Frt.	36	1,250	1918	Toledo, Ohio	Do.
217143	LNMQ	St. s.	CALISPELL	2,379	1,447	250.5	43.7	22.5	Frt.	25	1,250	1918	do.	Do.
209157		St. s.	Callsta	192	110	117.0	22.0	5.8	Pas.	8	500	1911	Docketon, Wash.	Seattle, Wash.
217394	LPGW	St. s.	CALLABASAS	2,740	1,693	289.0	44.1	19.2	Frt.	36	1,400	1918	Portland, Ore.	New York, N. Y.
220096	MCHJ	St. s.	CALLAO	7,942	4,608	439.1	56.0	28.2	Pas.	214	4,000	1913	Hamburg, Germany	Do.
127409		St. s.	Callender	84	57	72.6	17.6	6.2	Pas.	5	1900	Portland, Oregon	Port Townsend, Wash.
216632	LNJK	St. s.	Calloch	3,017	1,752	272.9	40.1	24.1	Frt.	43	1,400	1918	do.	Portland, Ore.
218455	LIRVK	St. s.	CALCNO	3,283	2,000	324.0	46.2	25.0	Frt.	37	1,500	1919	Newark, N. J.	Newark, N. J.
212642	LDSF	St. s.	CALORIA	4,095	2,543	369.3	50.9	30.3	Tnk.	33	1,800	1906	Newcastle, England	New York, N. Y.
140642		St. s.	Calumet	35	22	83.0	11.0	4.2	Pas.	5	1879	Ogdensburg, N. Y.	Elizabeth City, N. C.
126838		St. s.	Calumet	62	31	73.0	10.6	9.1	Tow.	9	1892	Milwaukee, Wis.	Duluth, Minn.
127643		St. y.	Calumet	17	5	50.0	11.0	4.9	Yct.	2	75	1902	East Boothbay, Me.	New York, N. Y.
201027	KTQ	St. y.	CALUMET	153	87	115.9	17.5	10.3	Yct.	13	1,000	1903	Boston, Mass.	Do.
204447		St. s.	CALUMET	4,041	3,383	420.0	52.2	29.0	Frt.	20	1,650	1907	Wyandotte, Mich.	Cleveland, Ohio.
93549		St. s.	Calumet II	39	26	81.2	12.0	6.4	Frt.	3	1901	New York, N. Y.	Eastport, Me.
127606	KRLS	St. s.	CALVERT	889	604	180.0	40.0	10.3	Pas.	37	1,500	1902	Philadelphia, Pa.	Baltimore, Md.
209492	LKJH	St. s.	CALVERT	160	91	99.1	21.0	11.5	Frt.	9	350	1911	Baltimore, Md.	Port Arthur, Tex.
217970	LQWB	St. s.	CALVERT	4,071	2,514	339.3	49.1	26.5	Frt.	49	1,800	1919	do.	Baltimore, Md.
85611		St. s.	Calvert Crary	40	23	71.0	16.0	6.0	Frt.	8	400	1880	Norfolk, Va.	Elizabeth City, N. C.
127768	KSNB	St. s.	CALVIN AUSTIN	3,826	2,853	298.9	60.8	17.8	Pas.	68	2,700	1903	Wilmington, Del.	Boston, Mass.
105618		St. s.	Calvin Whiteley	21	13	55.7	13.5	5.7	Tow.	3	1876	Philadelphia, Pa.	Baltimore, Md.
204435		St. y.	Calypso	60	41	89.0	14.2	7.9	Yct.	6	500	1907	Cayuga, N. Y.	Oswego, N. Y.
212919	LFDK	St. s.	CAMAGUEY	3,671	2,359	358.0	45.0	24.2	Frt.	42	1,850	1903	W. Hartlepool, England	New York, N. Y.
212163		St. s.	Cambral	39	23	50.8	15.1	6.0	Tow.	3	75	1914	Massena, N. Y.	Do.
220778	MBTF	St. s.	Cambria	89	46	88.0	18.6	9.8	Tow.	7	375	1883	Charleston, S. C.	Savannah, Ga.
126180		St. s.	Cambria	48	24	94.0	12.8	5.4	Frt.	3	1894	Oshkosh, Wis.	Milwaukee, Wis.
127100		St. y.	CAMBRA	7,555	3,008	436.9	58.2	26.4	Pas.	104	6,000	1920	Hog Island, Pa.	Philadelphia, Pa.
107216	KMQD	St. s.	CAMBRIDGE	2,091	1,399	225.3	42.1	14.2	Pas.	38	1896	Philadelphia, Pa.	New York, N. Y.
126668		St. s.	Cambridge	834	622	165.3	37.5	10.1	Pas.	27	500	1890	Baltimore, Md.	Baltimore, Md.
218634	LSFP	St. s.	CAMBRIDGE	3,283	2,000	324.0	46.2	25.0	Frt.	37	1,500	1919	Newark, N. J.	Newark, N. J.
127167		St. s.	CAMDEN	757	515	146.8	38.0	13.2	Fer.	6	600	1896	Elizabeth, N. J.	Philadelphia, Pa.
204087	KWGG	St. s.	CAMDEN	2,153	1,143	320.5	40.0	16.1	Pas.	110	4,000	1907	Bath, Me.	Boston, Mass.
220909	MCFJ	St. s.	CAMDEN	6,570	4,952	410.5	56.5	32.8	Tnk.	42	3,000	1921	Camden, N. J.	New York, N. Y.
219635	LVRB	St. s.	Camel	179	100	95.5	24.7	12.2	Tow.	11	450	1920	Sturgeon Bay, Wis.	Norfolk, Va.
215478		St. s.	Campbell & Stuart	151	102	91.9	28.2	9.7	Wat.	5	75	1917	Brooklyn, N. Y.	New York, N. Y.
217819	LQFM	St. s.	Campello	2,469	1,472	267.3	46.0	22.3	Frt.	41	1,400	1910	Slidell, La.	Do.
207479		St. s.	CANADIANA	974	427	200.7	45.0	15.8	Pas.	25	1,100	1910	Buffalo, N. Y.	Buffalo, N. Y.
223388	MHDJ	St. s.	CANANOVA	1,925	1,055	249.8	37.7	14.8	Frt.	39	1,900	1920	Manitowoc, Wis.	New York, N. Y.
216864	LMSI	St. s.	CANIBAS	6,698	4,950	420.5	54.2	31.4	Frt.	63	3,000	1918	Bath, Me.	Bath, Me.
126360		St. s.	Canisteo	595	439	182.2	34.3	12.2	Frt.	12	400	1886	Mount Clemens, Mich.	Detroit, Mich.
216095	LJVS	St. s.	CANOVA	5,575	4,154	409.6	54.1	27.1	Frt.	40	2,500	1918	Seattle, Wash.	Seattle, Wash.
202149		St. s.	CANOPUS	4,978	3,770	462.0	50.0	21.0	Frt.	22	1,500	1905	St. Clair, Mich.	St. Clair, O. P.
218589	LSQV	St. s.	CANSUMER	5,990	4,465	402.5	53.0	32.0	Frt.	41	2,800	1919	Baypoint, Cal.	S. S. Francisco, Cal.
220613	MBNQ	St. s.	CANTIGNY	7,555	3,908	434.9	58.2	26.4	Trsp.	104	6,000	1920	Hog Island, Pa.	Philadelphia, Pa.
163010	LJGH	St. s.	Caoba	683	366	175.2	38.0	12.3	Frt.	16	400	1905	Aberdeen, Wash.	San Francisco, Cal.
207392	LJMD	St. s.	CAPE CHARLES	557	355	151.0	32.1	12.5	Pas.	20	800	1910	Camden, N. J.	Cape Charles, Va.
127452	KQFV	St. s.	Cape Cod	201	125.0	0	12.1	12.5	Pas.	20	1,000	1900	Essex, Mass.	New York, N. Y.
216327	LKRO	St. s.	CAPE TERRY	4,092	3,085	376.4	52.3	27.0	Frt.	39	2,500	1918	Sparrows Point, Md.	Baltimore, Md.
115856	JWQK	St. p.	Cape May	1,409	818	241.0	37.1	14.6	Pas.	23	1,200	1882	Bath, Me.	Philadelphia, Pa.
127590		St. p.	CAPE MAY	714	430	158.0	30.1	13.0	Fer.	6	620	1901	Wilmington, Del.	Do.
217115	LNKJ	St. s.	CAPE MAY	6,847	4,280	415.0	53.7	28.3	Frt.	58	4,000	1918	Sparrows Point, Md.	Baltimore, Md.
216466	LKWD	St. s.	CAPE ROMAIN	4,095	2,880	376.4	52.3	27.0	Frt.	49	2,500	1918	do.	Baltimore, Md.
127352		St. s.	Capella	18	9	52.0	11.2	4.8	Frt.	1	1899	do.	Do.
105901		St. s.	Capleton	89	62	82.6	24.8	7.5	Frt.	6	1880	Philadelphia, Pa.	New York, N. Y.
219904	LWHS	St. s.	CAPLIO	5,620	3,452	390.0	64.2	27.8	Frt.	42	2,500	1920	Hog Island, Pa.	Philadelphia, Pa.
217717	LQJP	St. s.	Caplino	2,531	1,496	266.6	46.1	21.1	Frt.	48	1,385	1919	Astoria, Ore.	Astoria, Ore.
208044		St. p.	Capital City	1,142	701	220.0	42.6	9.3	Pas.	20	1,200	1910	San Francisco, Cal.	San Francisco, Cal.
220019	LWND	St. s.	CAPITAL OF NEBRASKA	3,545	2,179	324.0	46.2	25.0	Frt.	40	1,600	1920	Mobile, Ala.	Mobile, Ala.

1 Formerly British st. s. Calamares.

(a) German st. s. Admiral Tirpitz.

(b) St. s. Governor Forbes.

2 Formerly-

(c) Norwegian st. s. Governor Forbes.

(d) St. s. Governor Forbes.

3 Formerly-

(a) German st. s. Sierra Cordoba.

(b) Peruvian st. s. Callao.

4 Formerly st. s. Calusa.

5 Formerly German st. s. Chatham.

6 Formerly st. y. Lancet.

7 Formerly st. s. Geo. W. Roper.

8 Formerly st. s. A. Somers Kapella.

9 Formerly Cuban st. s. Camaguey.

10 Formerly st. s. Amos Lay.

11 Formerly (a) American st. s. Atlanta.

(b) Mexican st. s. Atlanta.

12 Formerly st. s. George H. Russell.

13 Formerly st. s. Coaster.

14 Formerly st. p. (a) State of Maine.

(b) Edgemont.

15 Formerly st. s. Advance.

† Composite.

‡ Turbine.

MERCHANT STEAM VESSELS OF THE UNITED STATES—Continued.

Official No.	Signal letters.	Rig.	Name of vessel.	Gross tonnage.	Net tonnage.	Length.	Breadth.	Depth.	Service.	Crew.	Indicated horsepower.	When built.	Where built.	Home port (where permanent document issues).
205205		*St. p.	1 Capitol.....	747	747	256.6	50.7	6.2	Frt.	63	1903	Dubuque, Iowa.....	St. Louis, Mo.
201194	KVFT	St. y.	OAPITOLA.....	123	83	137.6	19.5	9.7	Yct.	7	500	1904	Tdado, Ohio.....	Port Huron, Mich.
216784	LMNV	St. s.	Caponka.....	3,019	1,752	272.9	40.1	21.1	Frt.	44	1,400	1918	Portland, Ore.....	Portland, Ore.
127311		*St. p.	2 Captain.....	23	19	57.4	15.3	3.5	Tow.	9	60	1898	Bayou de Blake, La.	Morgan City, La.
81635		St. s.	3 Captain Bud.....	203	138	124.5	20.2	9.3	Tow.	5	598	1898	Dubuque, Iowa.....	New Orleans, La.
126911		*St. p.	4 Capt. Fritz.....	57	20	99.8	21.6	3.4	Pas.	5	1892	Moss Point, Miss.	Pensacola, Fla.
220050		*St. p.	5 Captain Lyerly.....	99	99	130.4	23.3	3.1	Frt.	17	160	1900	Knoxville, Tenn.	Chattanooga, Tenn.
25332		St. s.	6 Capt. Savidge.....	134	91	96.9	20.4	10.1	Tow.	8	300	1900	Rockland, Me.....	New York, N. Y.
203735		St. s.	7 Capt. Toby.....	20	14	20.9	14.4	6.7	Tow.	4	75	1906	Solomons, Md.....	Washington, D. C.
126860		*St. p.	8 Capt. Weber.....	690	569	174.5	36.5	8.0	Pas.	39	350	1892	San Francisco, Cal.	San Francisco, Cal.
127489		St. s.	9 CAPTAIN THOMAS WILSON.....	4,318	3,091	420.5	50.0	24.0	Frt.	24	1,300	1900	Port Huron, Mich.....	Cleveland, Ohio.
201645	KTNW	St. s.	10 CAPTAIN A. F. LUCAS.....	4,188	3,257	360.0	60.0	21.5	Tnk.	30	2,800	1904	Richmond, Va.....	San Francisco, Cal.
4992		St. s.	11 Capt. Thos. A. P. Champion.....	24	12	54.7	13.4	5.8	Tow.	3	1862	Camden, N. J.....	Baltimore, Md.
220257	LWPK	St. s.	12 CAPULIN.....	5,543	3,407	390.0	54.2	27.8	Frt.	41	2,500	1920	Hog Island, Pa.....	Philadelphia, Pa.
126576	KGMT	St. s.	13 Caracas.....	2,880	1,850	311.6	40.2	20.5	Pas.	69	2,000	1889	Philadelphia, Pa.....	Wilmington, Del.
127706		*St. p.	14 Carbon.....	85	85	117.0	23.0	4.5	Tow.	13	239	1902	Elizabeth, Pa.....	Pittsburgh, Pa.
220186	LWRS	St. s.	15 CARBONIA.....	5,543	3,400	390.0	54.2	27.8	Frt.	42	2,500	1920	Hog Island, Pa.....	Philadelphia, Pa.
220552	MBJL	St. s.	16 CARENCO.....	5,109	3,116	390.0	54.2	27.8	Frt.	43	2,500	1920	do.....	Baltimore, Md.
214501	LGMQ	St. s.	17 CABIB.....	2,118	1,259	251.0	43.8	18.2	Frt.	32	1,300	1916	Wyandotte, Mich.....	New York, N. Y.
203863		*St. p.	18 Caribou.....	46	28	57.0	14.9	3.0	Frt.	4	21	1910	Fairbanks, Alaska.....	Fargo, Alaska.
218739	LSKG	St. s.	19 Caribou.....	2,551	1,528	267.3	46.0	23.6	Frt.	40	1,400	1919	Jacksonville, Fla.	Jacksonville, Fla.
209871	LCJR	St. s.	20 CARISCO.....	927	630	180.1	28.4	12.5	Frt.	29	900	1912	Port Blaine, S. Y.....	New York, N. Y.
126576		St. s.	21 Carl.....	33	16	57.0	15.8	7.6	Tow.	3	1889	Milwaukee, Wis.....	Cleveland, Ohio.
215018		St. s.	22 CARL D. BRADLEY.....	7,203	5,557	530.0	60.0	32.0	Frt.	16	2,400	1917	London, Ohio.....	Do.
127578	KRGV	St. s.	23 CARLISLE.....	644	438	157.0	29.0	17.5	Tow.	19	500	1901	Philadelphia, Pa.....	Philadelphia, Pa.
205805	KWRT	St. s.	24 Carlos.....	865	541	198.4	39.2	14.8	Frt.	22	700	1908	San Francisco, Cal.....	San Francisco, Cal.
20610		St. s.	25 CARLOTTA.....	29	19	50.7	14.0	0.2	Tow.	3	1897	Buffalo, N. Y.....	Buffalo, N. Y.
125080		St. s.	26 Carlotta.....	22	11	56.6	13.5	4.5	Pas.	2	25	1878	Ipswich, Mass.....	Boston, Mass.
220550	MBJH	St. s.	27 CARLTON.....	5,127	3,124	390.0	54.2	27.8	Frt.	40	2,500	1920	Hog Island, Pa.....	Philadelphia, Pa.
92729		St. p.	28 CARMANIA.....	321	103	175.0	26.0	7.5	Pas.	14	1890	Newport News, Va.....	New York, N. Y.
203557	LBHK	St. s.	29 Carmel.....	633	401	170.0	38.0	12.3	Frt.	20	1906	Albany, W. Va.....	San Francisco, Cal.
215614		St. s.	30 CARM A. THOMPSON.....	7,038	5,058	525.0	58.0	31.0	Frt.	31	1,800	1917	Lorain, Ohio.....	Chattanooga, Tenn.
200039	KSNV	St. s.	31 CARMINA.....	260	148	140.1	21.5	11.6	Pol.	18	900	1903	South Boston, Mass.....	Baltimore, Md.
25792		St. s.	32 Carolina.....	30	19	65.7	14.4	4.3	Tow.	5	1887	Richmond, Va.....	Norfolk, Va.
96172		St. s.	33 Carolina.....	1,304	887	220.0	40.0	13.0	Pas.	20	1,000	1892	Philadelphia, Pa.....	Duluth, Minn.
116485	LIIRG	St. s.	34 Carolina.....	123	61	92.6	21.0	10.0	Tow.	9	455	1892	do.....	Philadelphia, Pa.
208439		St. s.	35 Carolina.....	47	11	70.7	12.1	5.3	Frt.	5	150	1901	Georgetown, S. C.....	Savannah, Ga.
213750		St. s.	36 Carolina.....	9	6	48.8	12.6	2.2	Tow.	3	30	1915	Wilmington, N. C.....	Wilmington, N. C.
75781		St. s.	37 Carolinne.....	63	43	72.5	18.5	7.4	Tow.	4	1875	Brooklyn, N. Y.....	New York, N. Y.
212893	LFCM	St. s.	38 CAROLINIAN.....	4,170	2,707	359.8	50.2	26.4	Frt.	35	1,600	1906	Hartlepool, England.....	Do.
205484		St. s.	39 Caroline Vinyard.....	95	65	92.2	20.5	6.2	Fsh.	30	125	1903	Milford, Del.....	Fernandina, Fla.
219282		St. s.	40 Carolino M. Wade.....	72	40	62.0	18.8	8.6	Tow.	4	1919	New Baltimore, N. Y.....	New York, N. Y.
210278	LCMN	St. s.	41 CAROLYN.....	3,209	2,389	313.6	46.1	22.9	Frt.	33	1,200	1912	Newport News, Va.....	Do.
220598	MBKS	St. s.	42 CARPLAKA.....	5,104	3,113	390.0	54.2	27.8	Frt.	40	2,500	1920	Hog Island, Pa.....	Philadelphia, Pa.
220597	MBKR	St. s.	43 CARRABULLE.....	5,543	3,407	390.0	54.2	27.8	Frt.	32	2,500	1920	do.....	Do.
221040		St. s.	44 Carrick No. 5.....	59	40	74.1	18.4	8.5	Tow.	4	150	1898	Hallfax, N. S.....	New York, N. Y.
216498		St. s.	45 Carrlo.....	23	15	66.0	16.0	3.9	Pas.	3	35	1886	Reading, Pa.....	Philadelphia, Pa.
126877		St. s.	46 Carrie A. Ramsay.....	84	42	76.0	18.9	9.0	Tow.	8	150	1892	Perth Amboy, N. J.....	Providence, R. I.
210109		*St. p.	47 Carrie B. Schwing.....	63	63	100.7	21.0	3.8	Frt.	11	1912	Plaquaunino, La.....	Morgan City, La.
127000		St. p.	48 CARRIER.....	1,749	1,386	280.3	44.0	10.0	Fer.	22	450	1892	Newburgh, N. Y.....	New Orleans, La.
212652	LDSN	St. s.	49 CARRILLO.....	4,538	2,769	378.8	50.3	29.1	Pas.	104	3,650	1911	Belfast, Ireland.....	New York, N. Y.
204230		St. s.	50 Carroll.....	74	50	65.5	19.0	8.0	Tow.	4	87	1907	New Baltimore, N. Y.....	Do.
12584	LDQH	St. s.	51 CARTAGO.....	4,583	2,764	378.8	49.8	29.6	Pas.	92	3,650	1908	Belfast, Ireland.....	Do.
126284		St. p.	52 Carteret.....	833	541	171.0	36.7	13.4	Frt.	6	600	1885	Wilmington, N. C.....	Do.
127605		St. s.	53 Carter H. Harrison.....	30	20	71.0	16.0	5.2	Pas.	6	1901	Chicago, Ill.....	Chicago, Ill.
219660	LVSF	St. s.	54 CARTONA.....	2,916	1,720	267.8	49.8	25.6	Frt.	36	1,400	1903	Portland, Ore.....	Portland, Ore.
200816		*St. p.	55 Cascade.....	34	21	54.9	11.4	3.2	Pas.	3	1904	Seattle, Wash.....	Seattle, Wash.
218102	LRGB	St. s.	56 CASCADE.....	4,839	3,635	380.2	53.1	26.9	Frt.	50	2,500	1919	Portland, Ore.....	Tacoma, Wash.
209586		*St. p.	57 Cascades.....	407	350	100.0	30.8	6.5	Tow.	10	850	1912	Portland, Ore.....	Portland, Ore.
125307		St. s.	58 CASCO.....	41	26	76.8	16.8	6.8	Tow.	3	1873	Kaighns Point, N. J.....	Baltimore, Md.
215555	LHTE	St. s.	59 CASCO.....	6,022	3,761	397.0	54.0	25.5	Frt.	55	2,800	1910	San Francisco, Cal.....	San Francisco, Cal.
219292	LTVP	St. s.	60 CASEY.....	5,017	3,094	390.0	51.2	27.8	Frt.	32	2,500	1919	Hog Island, Pa.....	Philadelphia, Pa.
213590	KWTB	St. y.	61 CASIANA.....	1,227	551	254.0	33.0	18.0	Yct.	40	2,500	1903	Greenock, S. W. I.....	Los Angeles, Cal.

1 Formerly *st. p. Dubuque.

2 Formerly st. s. William K. Kavanaugh.

3 Formerly st. s. Unique.

4 Formerly {a st. s. Atlantic City.

b st. s. Baltimore.

5 Formerly st. s. Queen.

6 Formerly {a st. p. Margaret.

b Mexican st. p. Tlacoalpan.

c st. p. Margaret.

7 Formerly st. s. Virginia.

(a Hartford.

b U. S. Q. M. D. Terry.

c Hartford.

d Charles H. Hackley.

8 Formerly st. s. Sea King.

9 Formerly st. s. John Mitchell.

10 Formerly st. s. Glen Island.

11 Formerly {a British st. s. Harley.

b British st. s. Southerner.

c American st. s. Southerner.

12 Formerly British st. s. Parkgate.

13 Formerly {a British st. s. Alpha.

b U. S. Q. M. C. Alpha.

14 Formerly British st. s. Carrillo.

15 Formerly st. s. Wm. H. Keeler.

16 Formerly British st. s. Cartago.

17 Formerly st. p. Colorado.

18 Formerly st. s. Charles A. Warren.

19 Formerly German st. s. Elmsborn.

20 Formerly {a British st. y. Cassandra.

b st. y. Cassandra.

MERCHANT STEAM VESSELS OF THE UNITED STATES—Continued.

Official No.	Signal letters.	Rtg.	Name of vessel.	Gross tonnage.	Net tonnage.	Length.	Breadth.	Depth.	Service.	Crew.	Indicated horsepower.	When built.	Where built.	Home port (where permanent document issues).
217330	LPDG	St. s.	Casmalla	2,555	1,523	257.3	46.0	23.0	Frt.	40	1,400	1918	Brunswick, Ga.	Brunswick, Ga.
204819	KWMB	St. s.	Caspar	648	362	175.1	33.3	12.4	Frt.	18	450	1907	Albion, Wash.	San Francisco, Cal.
218055	LSFW	St. s.	CASPER	5,753	3,502	390.0	61.2	27.0	Frt.	43	2,500	1919	Hog Island, Pa.	Philadelphia, Pa.
209518	LCHB	St. s.	CASPIAN	125	85	80.6	21.6	10.2	Tow.	8	500	1912	Camden, N. J.	Do.
126424		St. s.	Cassio	31	16	59.0	14.6	6.4	Tow.	5	111	1887	New London, Conn.	New London, Conn.
220571	MBKD	St. s.	CASSIMIR	4,057	3,030	390.0	54.2	27.8	Tnk.	32	2,500	1920	Hog Island, Pa.	Philadelphia, Pa.
126934		*St. p.	Castalia	87	60	100.0	24.0	2.7	Tow.	10		1892	Sioux City, Iowa	Omaha, Neb.
220630	MBNC	St. s.	CASTANA	4,057	3,030	390.0	54.2	27.8	Tnk.	32	2,500	1920	Hog Island, Pa.	Philadelphia, Pa.
206283		St. s.	CASTANET	46	32	89.3	14.4	7.6	Fsh.	3	69	1909	Ferrysburg, Mich.	Cleveland, Ohio.
120552		St. s.	Castino	69	35	71.1	14.5	5.0	Pas.	4		1889	Brewer, Mo.	Belfast, Me.
217140	LPKR	St. s.	CASTLE POINT	3,260	1,951	321.7	50.0	21.0	Frt.	40	1,250	1919	Gloucester City, N. J.	Philadelphia, Pa.
217580	LQRC	St. s.	CASTLE TOWN	3,328	1,987	321.7	50.0	21.6	Frt.	45	1,650	1919	do.	Do.
217590	LPVT	St. s.	CASTLE WOOD	3,304	1,971	321.7	50.0	21.6	Frt.	45	1,650	1919	do.	Do.
86179		St. s.	Castor	73	36	74.6	18.0	8.0	Tow.	4		1891	Porth Amboy, N. J.	New York, N. Y.
220620	MBLW	St. s.	CATAHOLA	5,543	3,407	390.0	64.2	27.8	Frt.	32	2,500	1920	Hog Island, Pa.	Philadelphia, Pa.
211941		St. s.	CATARACT	185	125	89.4	25.0	12.3	Frb.	20	550	1914	Baltimore, Md.	Baltimore, Md.
216872	LMSW	St. s.	CATAWBA	3,129	1,838	273.3	45.4	21.2	Frt.	36	1,600	1918	Wilmington, Cal.	Los Angeles, Cal.
217163	KMWJ	St. s.	CATAWISSA	558	352	158.0	29.0	18.0	Tow.	19	1,000	1896	Wilmington, Del.	Philadelphia, Pa.
91375		St. s.	Catharine L. Kennedy	39	19	63.0	16.8	4.8	Pas.	6		1881	Apalachicola, Fla.	Apalachicola, Fla.
3700		St. s.	Cathrine	65	25	75.5	16.4	6.6	Pas.	8		1897	Biloxi, Miss.	New Orleans, La.
126971		St. s.	Cathrine	161	111	100.4	18.1	8.1	Pas.	10	130	1893	Bath, Mo.	Boston, Mass.
201332		*St. p.	Cathrine	86	86	126.7	25.9	3.6	Drg.	6		1904	Claxington, Ohio.	Pittsburgh, Pa.
216616	LMGC	St. s.	CATHERINE	2,139	1,269	250.5	43.7	20.4	Frt.	30		1918	Manitowoc, Wis.	New York, N. Y.
216216	LKNV	St. s.	CATHERINE D	2,224	1,624	242.0	41.6	24.4	Frt.	22	1,000	1918	Bellingham, Wash.	Seattle, Wash.
127131		*St. p.	Catherine Davis	334	210	135.6	20.5	4.0	Tow.	18	276	1896	Marletta, Ohio.	Cincinnati, Ohio.
219196	LTFC	St. s.	CATHAMET	5,869	3,635	410.5	51.2	29.2	Frt.	44	2,500	1919	Seattle, Wash.	Seattle, Wash.
219956	LWKQ	St. s.	CATHWOOD	7,072	4,360	435.0	56.0	32.0	Tnk.	44	3,100	1920	Alameda, Cal.	San Francisco, Cal.
212027		St. s.		1,400	952	133.7	33.7	16.1	Fer.	8	1,600	1914	New York, N. Y.	New York, N. Y.
214559	LGMN	St. s.		3,820	2,316	351.0	47.9	24.7	Frt.	48	2,500	1919	Seattle, Wash.	Do.
220240		St. s.		181	123	94.2	25.0	13.2	Tow.	9	450	1919	Trenton, N. Y.	Do.
217270	LNWR	St. s.		2,551	1,523	207.3	46.0	25.6	Frt.	42	1,400	1919	Portland, Me.	Gulfport, Miss.
127260		St. s.		39	26	66.7	13.9	7.3	Pas.	3	150	1884	Neak, Conn.	Now Bedford, Mass.
220287	LAVH	St. s.	CAYO MAMU	1,925	1,055	249.8	37.7	14.8	Frt.	35	2,000	1920	Mohawk, Wash.	New York, N. Y.
125140		St. s.	Cayuga	27	15	57.5	11.0	5.0	Mso.	5		1872	Buffalo, N. Y.	Marquette, Mich.
220557		St. s.	Cayuga	74	48	94.0	17.0	5.7	Frt.	3	48	1919	Durhamville, N. Y.	Rochester, N. Y.
220781	MBJT	St. s.	CAYUGA	2,309	1,440	251.0	43.6	22.2	Frt.	42	1,200	1920	Waukegan, Ill.	Detroit, Mich.
127750		St. p.	Cazadero	1,682	991	228.5	38.0	17.0	Fer.	14	1,600	1903	Alameda, Cal.	San Francisco, Cal.
201163		St. s.	Cecil	59	40	76.0	17.3	7.0	Tow.	4		1904	St. Louis, Mo.	Baltimore, Md.
204205		St. s.	Cecil W.	15	10	35.5	10.5	4.0	Fst.	4		1905	Northport, Wash.	Grand Haven, Mich.
220259	LWTP	St. s.	CECIL COUNTY	7,611	4,678	431.0	59.2	33.4	Tnk.	48	2,750	1920	Baltimore, Md.	Baltimore, Md.
201414		St. s.	Cecile	26	18	69.0	12.0	2.3	Pas.	9	125	1904	Alameda, Cal.	New Orleans, La.
126028	MBSP	St. s.	CECILIA	98	49	62.2	20.0	8.6	Tow.	9		1882	Camden, N. J.	Charleston, S. C.
220762		St. s.	CECILHURST	5,543	3,407	390.0	61.2	27.8	Frt.	34	2,500	1920	Hog Island, Pa.	Philadelphia, Pa.
217299	LPBT	St. s.	CEDAR SPRING	2,343	1,418	251.0	43.6	22.2	Frt.	37	1,250	1918	Duluth, Minn.	Duluth, Minn.
126132		St. s.		23	11	50.4	14.4	6.3	Tow.	3		1883	Nowburgh, N. Y.	Mobile, Ala.
211918	LDJM	St. s.		913	570	202.3	40.2	14.7	Pas.	30	800	1913	St. Helens, Ore.	San Francisco, Cal.
211815		*St. p.	Celina	177	177	145.5	24.5	4.4	Pas.	7	205	1913	Burnside, Ky.	Louisville, Ky.
219283	LTVH	St. s.	CENTAURUS	5,643	3,481	409.8	54.2	27.7	Frt.	44	2,800	1919	Portland, Ore.	New York, N. Y.
221203	MCRK	St. s.	CENTENNIAL STATE	10,558	6,200	602.1	62.2	28.3	Pas.	117	6,000	1921	Camden, N. J.	Philadelphia, Pa.
217072	LNHT	St. s.	CENTRAL AMERICAN	337	169	124.6	30.0	12.3	Frt.	12	600	1918	Bath, Me.	Port Arthur, Tex.
150528		*St. p.	Central City	51	51	90.4	24.5	3.0	Fer.	15		1891	Marletta, Ohio.	Cincinnati, Ohio.
2931		St. s.	Central States	63	31	74.0	18.0	8.4	Fer.	5		1872	Brooklyn, N. Y.	New York, N. Y.
77170		St. s.	CENTRAL WEST	3,400	2,808	352.0	44.8	22.8	Frt.	20	1,100	1895	West Hill, Cal.	Cleveland, Ohio.
127718	KSFD	St. s.	Centralla	487	324	160.5	30.0	12.5	Frb.	18	475	1902	Alameda, Cal.	San Francisco, Cal.
217860	LQRH	St. s.	Centurion	415	197	142.0	31.6	14.4	Tow.	20	1,000	1919	St. Paul, Minn.	Houston, Tex.
125904		St. p.	Cepheus	882	578	213.0	32.4	11.5	Pas.	21	900	1891	Chester, Pa.	New York, N. Y.
200378		St. s.	CEPHEUS	4,551	3,451	416.0	59.0	24.0	Frt.	22	1,500	1903	West Hill, Cal.	Cleveland, Ohio.
217471	LPNG	St. s.	CERALVO	2,323	1,394	251.0	43.6	22.2	Frt.	27	1,250	1918	Duluth, Minn.	New York, N. Y.
126327		St. s.	Ceres	20	12	45.1	14.3	4.8	Oys.	2		1885	Norwalk, Conn.	Patchogue, N. Y.
212620		St. s.	Ceres	611	500	137.2	35.1	16.0	Frt.	6	275	1914	Wilmington, Del.	New York, N. Y.
217802	LQMR	St. s.		2,323	1,394	251.0	43.6	22.2	Frt.	27	1,250	1919	Duluth, Minn.	Do.
221144	MCP5	St. s.		5,876	5,510	480.5	66.0	36.8	Tnk.	48	3,300	1921	Chester, Pa.	Los Angeles, Cal.
221129	MCP11	St. s.		8,880	5,543	480.5	66.0	36.8	Tnk.	45	4,300	1921	do.	Do.
217803	LQMS	St. s.		2,347	1,420	251.0	43.6	22.2	Frt.	27	1,250	1919	do.	Do.
125903	JVGN	St. p.	Cetus	847	680	213.3	32.0	10.6	Pas.	21	1,605	1891	Philadelphia, Pa.	New York, N. Y.
200374		St. s.	CETUS	4,720	3,282	416.0	50.0	28.0	Frt.	22	1,300	1903	San Francisco, Cal.	Cleveland, Ohio.
206169		St. s.	Chal McWilliams	168	114	90.5	26.0	11.6	Tow.	9	600	1909	Trentonville, N. Y.	New York, N. Y.
217003	LNDS	St. s.	CHALLENGER	7,955	6,105	410.0	58.0	29.0	Frt.	45	2,600	1918	Alameda, Cal.	San Francisco, Cal.
125763	JTNB	St. s.	Chalmette	3,205	2,043	321.2	42.2	21.3	Pas.	50	1,600	1879	Philadelphia, Pa.	New York, N. Y.
218075	LRDW	St. s.	CHAMBERINO	2,323	1,394	251.0	43.6	22.2	Frt.	41	1,250	1919	Duluth, Minn.	Do.
217804	LQMT	St. s.	CHAMBLEE	2,323	1,394	251.0	43.6	22.2	Frt.	27	1,250	1919	do.	Do.
210091		*St. p.	Champion Clark	43	37	56.8	14.0	3.3	Frt.	5	50	1912	Mudds Landing, Ill.	St. Louis, Mo.
127335		St. s.	Champion	342	159	122.7	35.2	11.1	Wrk.	10	600	1890	Tottenville, N. Y.	New York, N. Y.

1 Formerly st. s. Capastrano.

2 Formerly st. s. Grace S. Ramsay.

3 Formerly st. s. M. Brash.

4 Formerly st. s. Biloxi.

5 Formerly st. s. Lake Greenwood.

6 Formerly *st. p. Pioneer City.

7 Formerly st. s. Battle.

8 Formerly st. s. John J. McWilliams.

9 Formerly st. s. Frank W. Gilchrist.

10 Formerly st. s. Henry S. Hill.

11 Formerly st. s. J. S. Packard.

MERCHANT STEAM VESSELS OF THE UNITED STATES—Continued.

Official No.	Signal letters.	Rig.	Name of vessel.	Gross tonnage.	Net tonnage.	Length.	Breadth.	Depth.	Service.	Crew.	Indicated horsepower.	When built.	Where built.	Home port (where permanent document issues).
206918		St. s.	Champlon	98	65	Feet. 88.5	Feet. 22.6	5.8	Tow.	4	400	1909	Higulam, Wash.	Seattle, Wash.
127579		St. p.	Champlon No. 3	66	66	88.0	25.7	3.5	Fer.	3		1901	Mason City, W. Va.	Pittsburgh, Pa.
207144	LBJD	St. s.	Chancellor	383	187	122.0	36.5	11.9	Tow.	8	550	1910	Tolenville, N. Y.	New York, N. Y.
127094		St. s.	Channing	51	28	60.3	17.0	7.6	Tow.	5		1895	Bolton, Mass.	Do.
218076	LRFB	St. s.	CHANTIER	2,323	1,394	251.0	43.6	22.2	Frt.	41	1,250	1919	Duluth, Minn.	Do.
218070	LRDP	St. s.	CHAPAREL	2,323	1,394	251.0	43.6	22.2	Frt.	37	1,450	1919	do.	Do.
200657		St. y.	Chaparron	98	98	110.0	24.0	4.5	Yot.	15	300	1904	Clinton, Iowa.	Des Moines, Iowa.
214913	LHRG	St. s.	CHAPMAN BROS.	472	321	135.8	35.6	12.6	Frt.	5	740	1917	Elizabethport, N. J.	New York, N. Y.
219958	LWKS	St. s.	CHAPPAQUA	4,755	2,912	377.0	62.0	26.8	Frt.	51	2,500	1920	Shooters Island, N. Y.	Do.
217805	LQMV	St. s.	CHAPPELL	2,323	1,394	251.0	43.6	22.2	Frt.	27	1,260	1919	Duluth, Minn.	Do.
204509	KWIP	St. s.	Charles Christenson	839	452	188.7	39.8	12.8	Frt.	21		1917	Wichita, W. Va.	San Francisco, Cal.
127365		St. s.	CHAS. CLARKE	211	144	103.9	22.6	11.8	Frb.	12	600	1917	Carroll, N. J.	Galveston, Tex.
211352		St. s.	CHARLES HEIDEN	717	446	151.5	35.2	14.6	Frt.	12	400	1917	Port, Mich.	Detroit, Mich.
203918		St. s.	CHARLES HUBBARD	4,846	4,287	458.7	62.0	23.9	Frt.	22	2,000	1917	Toledo, Ohio	Oswego, N. Y.
126800		St. s.	Charles Killam	24	12	48.8	13.5	6.0	Tow.	5		1891	Bordentown, N. J.	New York, N. Y.
212003		St. s.	Charles L.	34	22	61.8	16.6	7.7	Fsh.	6	125	1914	Eric, Pa.	Eric, Pa.
214297		St. s.	Charles Loesch	22	14	52.5	15.7	5.2	Fsh.	6	80	1916	do.	Do.
126621		St. p.	Charles Maulster	624	462	195.0	30.0	10.6	Pa.	18	1,150	1890	Wilmington, Del.	Washington, D. C.
145167		St. s.	Charles McAlister	136	68	94.0	21.3	10.4	Tow.	11	350	1878	Philadelphia, Pa.	New York, N. Y.
126517		St. s.	Charles McV.	331	263	123.0	24.1	10.0	Frt.	16	450	1888	Saugatuck, Mich.	Milwaukee, Wis.
213073		St. s.	Charles McNeill	69	47	61.7	18.5	8.8	Tow.	4	300	1915	Wilmington, Del.	New York, N. Y.
1474		St. s.	Charles McWilliam	83	41	84.0	19.4	8.4	Tow.	9	300	1862	Philadelphia, Pa.	Do.
213899	LFSR	St. s.	CHARLES PRATT	10,050	7,716	600.0	68.0	27.0	Tnk.	48	3,000	1916	Newark, N. J.	Do.
205666		St. s.	Chas. Reed	44	22	67.5	17.1	7.3	Fsh.	3	20	1908	Smyrna, O. I.	Eric, Pa.
126256		St. s.	Charles Runyon	78	36	77.7	19.0	9.0	Tow.	5	275	1884	Totenville, N. Y.	New York, N. Y.
204077		St. s.	Charles A. Fox	67	45	62.0	20.0	8.4	Tow.	5	225	1907	do.	Do.
90858		St. s.	Charles A. Kennedy	40	20	72.6	15.9	6.2	Tow.	4		1870	Chester, Pa.	Newark, N. J.
203387	KVNR	St. s.	Charles A. McCullrey	197	134	101.1	25.0	12.0	Frt.	10	600	1906	Noank, Conn.	New York, N. Y.
208135		St. s.	Charles A. Potter	24	17	50.5	14.2	6.2	Fsh.	3		1910	Ashtabula, Ohio.	Sandusky, Ohio.
126381		St. s.	Charles A. Schuitz	25	16	54.5	15.2	5.2	Fer.	2		1886	Newburgh, N. Y.	Albany, N. Y.
150973		St. s.	Chas. C. Wieg.	26	13	50.2	15.0	6.3	Tow.	1		1894	Poughkeepsie, N. Y.	Do.
212710	LDVF	St. s.	CHARLES E. HARWOOD	3,178	1,911	320.0	45.1	26.3	Tnk.	37	1,000	1913	Walker on Tyne, Eng.	Los Angeles, Cal.
204018		St. s.	CHARLES E. WILLIAMS	98	67	75.4	21.0	10.5	Tow.	6	600	1907	Ferrysburg, Mich.	Duluth, Minn.
85718		St. s.	Charles F. Allen	31	15	58.8	14.6	5.5	Tow.	3		1882	Rondout, N. Y.	Oswego, N. Y.
76960		St. s.	Charles F. Bickel	32	16	53.8	15.0	6.2	Tow.	4		1891	Jersey City, N. J.	New York, N. Y.
125974		St. s.	Chas. F. Glaw	26	18	52.0	14.6	5.4	Tow.	5	140	1881	Leicester, N. Y.	Grand Haven, Mich.
126653		St. s.	Charles H. Bradley	804	624	201.0	37.0	13.6	Frt.	13	800	1890	W. H. City, N. J.	Port Huron, Mich.
220711	MBRG	St. s.	CHARLES H. CRAMP	6,220	3,812	404.6	53.0	26.2	Frt.	43	3,000	1920	Philadelphia, Pa.	Philadelphia, Pa.
127290		St. p.	Chas. H. Hamilton	595	297	190.0	38.0	5.5	Pa.	32	240	1897	St. Michael, Alaska.	St. Michael, Alaska.
214499		St. s.	CHARLES H. HUTCHINSON	7,215	5,505	380.0	58.0	32.0	Frt.	33	2,000	1916	Superior, Wis.	Cleveland, Ohio.
127046		St. s.	Chas. H. Perkins	118	93	91.0	17.4	9.0	Canl.	3	85	1894	Leopold, N. Y.	New York, N. Y.
85636		St. s.	Charles J. Baker	10	9	52.5	13.0	6.5	Tow.	4		1880	Baltimore, Md.	New York, N. Y.
201054	KTFO	St. s.	Charles J. Colonna	248	101	124.4	22.0	10.5	Fsh.	8	450	1901	Berkley, Va.	Reedville, Va.
127440		St. s.	Chas. J. Davis	40	27	60.0	16.2	7.0	Tow.	5		1900	New Baltimore, N. Y.	New York, N. Y.
217130	LNMB	St. s.	CHARLES M. EVEREST	5,479	3,379	411.6	53.4	29.8	Tnk.	34	2,600	1918	Wilmington, N. C.	Do.
208515		St. s.	Charles M. Grohner	15	27	67.2	18.4	7.0	Tow.	4	300	1911	Portland, Ore.	Portland, Ore.
140895		St. s.	Charles M. Helmer	141	110	95.4	17.8	8.8	Tow.	4	120	1887	Leopold, N. Y.	Rochester, N. Y.
217440		St. s.	Charles M. Hyatt	62	42	61.0	15.0	9.0	Fsh.	6	78	1913	St. Michaels, W. Va.	Milwaukee, Wis.
127752		St. s.	CHARLES M. WARNER	3,812	2,733	370.0	48.0	24.0	Pa.	21	1,200	1903	Chicago, Ill.	Oswego, N. Y.
127516		St. s.	Charles M. Whitlock	49	31	82.6	14.7	4.6	Pa.	8		1901	Point Clear, N. C.	Wilmington, N. C.
204300		St. s.	CHARLES O. JENKINS	6,285	4,827	504.0	54.2	31.0	Frt.	25	1,350	1907	Wyandotte, Mich.	Cleveland, Ohio.
213033		St. s.	CHARLES P. CRAWFORD	171	116	97.4	23.9	11.6	Tow.	7	700	1915	Port Richmond, N. Y.	New York, N. Y.
211839	LDGP	St. s.	Charles P. Cromough	296	145	128.5	27.4	15.3	Tow.	14	900	1913	Rockland, Me.	Boston, Mass.
126909		St. s.	Chas. P. Kuper	51	25	62.5	17.5	8.0	Tow.	4		1892	Totenville, N. Y.	New York, N. Y.
126893		St. s.	Charles P. Stricker	22	15	56.8	13.5	6.2	Fsh.	3		1892	Buffalo, N. Y.	Port Huron, Mich.
213612		St. s.	Chas. R. Norman	165	92	83.2	22.2	9.8	Frt.	6	350	1915	West New Brighton, N. Y.	New York, N. Y.
208902		St. s.	Charles R. Stearns	98	67	74.8	22.7	9.8	Tow.	6	300	1911	Port Richmond, N. Y.	Do.
126165		St. s.	Charles R. Stearns	55	27	75.0	18.0	7.6	Tow.	5		1873	Philadelphia, Pa.	Do.
202839		St. s.	CHARLES S. HENARD	6,291	4,854	504.0	54.0	30.0	Frt.	24	1,600	1906	Cleveland, Ohio.	Cleveland, Ohio.
201283		St. s.	Charles T. Gallagher	90	62	85.4	21.8	9.8	Tow.	6	345	1904	South Portland, Me.	Boston, Mass.
203033		St. s.	Chas. W. Lodge	19	12	47.1	14.0	4.5	Tow.	1		1906	New Baltimore, N. Y.	Savannah, Ga.
201711		St. s.	Charles Henry McWilliams	161	110	93.7	25.3	10.3	Tow.	10	900	1905	Totenville, N. Y.	New York, N. Y.
215691		St. p.	Charles Henry Stone	27	21	64.8	19.0	3.2	Fer.	1	35	1917	Point Pleasant, W. Va.	Pittsburgh, Pa.
214105		St. p.	Charles Van Damme	789	551	152.8	38.9	11.2	Frt.	6	300	1916	Bancla, Cal.	San Francisco, Cal.
126619		St. s.	Charleston	141	106	92.9	17.7	9.2	Canl.	2	100	1890	Buffalo, N. Y.	New York, N. Y.
126201		St. s.	Charley Ferris	54	27	69.8	17.0	8.8	Tow.	7		1884	Oswego, N. Y.	Duluth, Minn.
200047		St. s.	Charlie	10	5	43.0	11.6	5.0	Frt.	1	60	1903	St. George, Mo.	Portland, Mo.

1 Formerly st. s. Shna-Yak.

2 Formerly st. s. Transfer No. 1.

3 Formerly st. s. Alert.

4 Formerly st. s. Mary Ann.

5 Formerly st. s. P. J. T. Co. No. 7.

6 Formerly st. s. Preston E. Andrews.

7 Formerly British st. s. Charles E. Harwood.

8 Formerly st. s. George C. Preston.

9 Formerly st. s. J. and J. McCarthy.

10 Formerly st. s. Frankle.

11 Formerly st. s. Success.

12 Formerly st. s. Charles C. Ryan.

13 Formerly st. s. Sir Trevor Dawson.

14 Formerly st. s. George J. Norris.

15 Formerly st. s. Chas. J. Reno.

16 Formerly st. s. Lady Wimet.

17 Formerly st. s. C. Offerman.

18 Formerly st. s. G. W. L. Offerman.

19 Formerly st. s. All. J. Stewart.

20 Formerly st. s. J. D. J. Stewart.

21 Formerly st. s. J. D. J. Stewart.

22 Formerly st. s. J. D. J. Stewart.

23 Formerly st. s. J. D. J. Stewart.

24 Formerly st. c. bt. Carrie Stewart.

MERCHANT STEAM VESSELS OF THE UNITED STATES—Continued.

Official No.	Signal letters.	Rlg.	Name of vessel.	Gross tonnage.	Net tonnage.	Length.	Breadth.	Depth.	Service.	Crew.	Indicated horsepower.	When built.	Where built.	Home port (where permanent licenses).
206680		*St. p.	Charlie Krema	77	49	95.0	15.0	2.7	Tow.	11	35	1908	Louisville, Ky.	Vicksburg, Miss.
125314		St. s.	Charles Lawson	48	24	74.0	17.3	7.2	Tow.	4		1874	Philadelphia, Pa.	Albany, N. Y.
22380		St. s.	Charlton Hall	63	39	74.0	17.0	8.3	Tow.	4		1863	Cleveland, Ohio.	Grand Haven, Mich.
127071	KMFP	St. y.	Charles H. Smith	17	12	55.2	11.0	5.7	Yot.			1895	Nyaack, N. Y.	Cape Vincent, N. Y.
217253	LNVK	St. s.	Charlton Hall	54	29	324.0	46.2	26.0	Frt.	37	1,600	1918	Newark, N. J.	Newark, N. J.
127461		*St. p.	Charlotte	171	171	100.0	31.0	4.0	Drp.	14		1900	Brownsville, Pa.	Pittsburgh, Pa.
209920		St. s.	Charlotte	41	28	62.0	17.6	6.6	Tow.	4	110	1912	Erle, Pa.	Erle, Pa.
210308		St. s.	Charlotte	39	27	83.3	16.8	5.2	Tow.	4	75	1912	Buffalo, N. Y.	Buffalo, N. Y.
212853	LDQB	St. s.	Charlton Hall	5,631	4,123	400.0	60.0	27.2	Frt.	43	2,200	1907	Port Glasgow, Scotland	New York, N. Y.
5521		St. s.	Charon	47	23	66.0	17.0	7.0	Tow.	4	225	1868	Philadelphia, Pa.	Do.
126598		*St. p.	Charon	97	97	110.0	30.0	3.4	Fer.	6		1889	Brownsville, Pa.	Pittsburgh, Pa.
220808	MBVJ	St. s.	CHATEAU THIERRY	7,555	3,908	436.9	58.2	26.4	Pas.	101	6,000	1920	Hog Island, Pa.	Philadelphia, Pa.
126487		St. p.	CHATEAUQUAY	742	576	196.0	20.7	9.4	Pas.	23	1,000	1888	Shelburne, Vt.	Burlington, Vt.
96148		St. s.	CHATHAM	1,266	833	219.2	40.2	16.7	For.	7	750	1891	Newburgh, N. Y.	New York, N. Y.
93200		*St. p.	Chattanooga	230	220	180.0	35.0	4.9	Pas.	25	231	1901	Lyons, Iowa.	Chattanooga, Tenn.
207695		St. s.	CHATTANOOGA	47	32	61.0	16.0	8.0	Fsh.	12	55	1910	Lorain, Ohio.	Chicago, Ill.
217990	LQWR	St. s.	CHATTANOOGA	3,545	2,179	324.0	46.2	25.0	Frt.	37	1,600	1919	Newark, N. J.	Newark, N. J.
76922		St. s.	CHAUTAUQUA	1,372	932	200.8	45.8	15.9	Fer.	6	800	1891	Philadelphia, Pa.	New York, N. Y.
218040	LRCQ	St. s.	CHAUTAUQUA	2,323	1,394	251.0	43.6	22.2	Frt.	41	1,250	1919	Duluth, Minn.	Duluth, Minn.
220866	MCBQ	St. s.	CHAUMONT	7,555	3,908	436.9	58.2	26.4	Pas.	104	6,000	1920	Hog Island, Pa.	Philadelphia, Pa.
216589	LMFD	St. s.	CHEBAULIP	4,839	3,588	380.6	53.1	27.0	Frt.	48	2,500	1918	Tacoma, Wash.	Seattle, Wash.
127603	KSBL	St. s.	CHEEKOWAGA	331	166	126.3	24.7	15.3	Tow.	12	500	1902	Port Richmond, N. Y.	Porth Amboy, N. J.
126682		St. s.	Chesapeake	55	37	73.6	16.0	7.6	Tow.	2		1890	Cosmopolis, Wash.	Seattle, Wash.
126929	KQSP	St. s.	Chesapeake	663	421	183.3	37.5	14.8	Frt.	18	676	1901	Fairhaven, Cal.	San Francisco, Cal.
127346	KLJC	St. e.	Chesapeake	564	416	140.4	34.2	10.8	Pas.	22	675	1882	Wilmington, Del.	New London, Conn.
135800		St. s.	Chesapeake	142	71	104.5	21.5	8.6	Tow.	10	550	1888	Philadelphia, Pa.	New York, N. Y.
127346		St. s.	Chesapeake	113	77	84.3	19.0	9.2	Tow.	5	200	1899	do.	Philadelphia, Pa.
219022	LTFG	St. s.	CHESTER	0,035	4,476	402.4	53.1	32.0	Frt.	44	2,800	1919	Seattle, Wash.	Seattle, Wash.
125638		St. s.	CHESTER	40	20	68.0	16.2	7.6	Tow.	4	250	1877	Baltimore, Md.	Philadelphia, Pa.
126391	KDNP	St. s.	Cherokee	2,550	1,966	264.0	43.0	18.8	Pas.	60	1,293	1896	Philadelphia, Pa.	New York, N. Y.
210246		*St. p.	Cherokee	741	609	179.2	40.2	7.0	Frt.	12	400	1912	Oxford, Cal.	San Francisco, Cal.
216470		*St. p.	Cherokee	134	112	132.0	20.0	5.0	Pas.	12	65	1918	Gadsden, Ala.	Savannah, Ga.
216828	LMRF	St. s.	Cheron	2,543	1,502	266.8	46.2	24.0	Frt.	40	1,600	1918	Tacoma, Wash.	Tacoma, Wash.
127757		*St. p.	Chesapeake	145	83	125.0	19.6	8.5	Fsh.	8	250	1903	Baltimore, Md.	Reedville, Va.
201320		*St. p.	Chesapeake	223	223	116.4	41.8	6.7	Fer.	4	150	1904	Point Pleasant, W. Va.	Louisville, Ky.
212448		St. p.	Chesapeake	50	32	54.3	26.6	3.5	Fer.	1	50	1914	New London, Conn.	Hartford, Conn.
4994		St. s.	Chester	89	60	85.0	19.4	7.0	Frt.	7	78	1866	Chester, Pa.	Philadelphia, Pa.
126510		St. s.	CHESTER	353	240	150.0	33.9	5.4	Tow.	22	754	1888	Dubuque, Iowa.	New York, N. Y.
127620		St. s.	CHESTER	419	285	140.5	27.0	9.7	Frt.	9	400	1902	Chester, Pa.	Philadelphia, Pa.
204938		St. s.	CHESTER	263	179	100.2	30.4	11.4	Frt.	5	350	1908	Port Richmond, N. Y.	New York, N. Y.
220397	MBDQ	St. s.	CHESTER KIWANIS	5,502	3,393	400.7	54.2	30.4	Frt.	46	3,000	1920	Chester, Pa.	Philadelphia, Pa.
216978	LJMK	St. s.	CHESTER SUN	6,669	4,091	429.3	56.2	31.4	Tnk.	38	2,500	1918	do.	Do.
219045	LVDK	St. s.	CHESTER VALLEY	5,590	3,453	390.0	54.2	27.8	Frt.	40	2,500	1919	Hog Island, Pa.	Do.
127370		St. s.	CHESTER W. CHAPIN	2,868	1,822	312.0	64.0	16.9	Pas.	82	4,200	1899	Sparrows Point, Md.	New London, Conn.
216976	LJQG	St. s.	CHESTNUT HILL	4,935	2,970	316.9	51.0	29.5	Tnk.	56	2,400	1918	Gloucester, N. J.	Philadelphia, Pa.
217623	LQBR	St. s.	CHETOPA	3,515	2,179	324.0	46.2	25.0	Frt.	37	1,500	1918	Newark, N. J.	Newark, N. J.
217111	LNKP	St. s.	Chilmbos	2,551	1,523	267.3	46.0	23.6	Frt.	41	1,400	1918	Portsmouth, N. H.	Portland, Me.
86001		St. s.	Chicago	78	12	81.4	18.2	7.0	Frb.	12		1882	West Bay City, Mich.	Chicago, Ill.
126309		St. s.	Chicago	88	44	82.7	19.0	9.2	Tow.	7		1885	Camden, N. J.	Baltimore, Md.
127509		St. s.	CHICAGO	766	521	193.3	46.0	15.3	Fer.	7	700	1901	Port Richmond, N. Y.	New York, N. Y.
127590		St. s.	CHICAGO	3,195	2,546	324.2	44.0	14.0	Frt.	21	1,612	1901	Buffalo, N. Y.	Buffalo, N. Y.
204943		St. s.	CHICAGO	419	129	139.0	24.6	15.6	Fsh.	50	600	1908	Seattle, Wash.	Seattle, Wash.
217460	LPQC	St. s.	CHICAGO BRIDGE	3,289	2,004	324.0	46.2	25.0	Frt.	37	1,600	1918	Newark, N. J.	Newark, N. J.
3968		St. s.	CHICAGO HARBOR No. 4	58	39	63.3	17.5	9.0	Tow.	3	100	1903	Ferry-Lake, Mich.	Chicago, Ill.
130927		St. y.	Chilohota	27	18	75.7	10.7	5.3	Yot.	5		1901	Bridget, R. I.	New York, N. Y.
219783	LWCM	St. s.	CHICKAMAUGA	3,853	2,376	333.8	48.0	24.9	Frt.	44	2,000	1920	Jacksonville, Fla.	Jacksonville, Fla.
219116	LTJP	St. s.	CHICKASAW	5,086	3,110	390.0	54.2	27.0	Frt.	43	2,500	1919	Hog Island, Pa.	Philadelphia, Pa.
219875	LWIC	St. s.	CHICKASAW CITY	6,081	3,749	395.5	55.0	31.4	Frt.	56	2,800	1920	Chickasaw, Ala.	New York, N. Y.
219208	LTPQ	St. s.	CHICOMICO	6,032	4,457	402.4	53.1	32.0	Frt.	48	2,800	1919	Seattle, Wash.	Seattle, Wash.
206433		St. s.	CHICORA	297	171	124.5	33.0	8.0	Fer.	6	200	1909	Buffalo, N. Y.	Buffalo, N. Y.
126961	KLRF	St. s.	Chief	230	122	112.5	25.0	11.2	Tow.	10	600	1893	Wilmington, Del.	Port Arthur, Tex.
207657		St. s.	Chief	34	19	62.0	16.0	6.4	Tow.	2	250	1910	Fairhaven, Cal.	San Francisco, Cal.
213656		St. s.	Chief	25	17	44.5	12.6	5.6	Fsh.	4	20	1915	Sturgeon Bay, Wis.	Port Huron, Mich.
209235		St. e.	CHIEF WAWATAM	2,990	1,793	338.8	62.0	20.7	Fer.	35	4,500	1911	Toledo, Ohio	Grand Haven, Mich.
127631		St. s.	Chignik	16	6	48.0	12.5	4.6	Tow.	1		1902	San Francisco, Cal.	San Francisco, Cal.
127522	KRGT	St. s.	Chilkat	172	98	115.5	24.0	10.5	Frt.	22	250	1901	do.	Do.
202455	*St. p.	Chilo	94	64	135.0	24.7	4.6	Pas.	18		1905	Point Pleasant, W. Va.	Wheeling, W. Va.	
127262	KNLT	St. s.	CHINA	5,060	3,186	440.4	48.1	32.8	Tnk.	176	5,500	1889	Govan, Scotland	San Francisco, Cal.
220680	MBQQ	St. s.	CHINA ARROW	8,403	5,228	468.3	62.7	32.0	Tnk.	43	3,200	1920	Quincy, Mass.	New York, N. Y.
212766	LDVT	St. s.	CHINAMPA	7,057	4,533	426.8	54.4	30.4	Tnk.	100	2,800	1903	Jarrow, England	Do.
212892	LFCK	St. s.	CHINCHA	6,371	3,952	403.0	62.3	28.8	Frt.	39	2,500	1912	Sunderland, England	Do.

1 Formerly st. s. S. Rumage.

2 Formerly British st. Charlton Hall.

3 Formerly st. s. Hamburg.

4 Formerly *st. p. Megiddo.

5 Formerly st. s. John G. McCullough.

6 Formerly st. s. E. L. Levy.

7 Formerly st. s. Mary F. Scully.

8 Formerly st. s. Camilla.

9 Formerly *st. p. Cherokee.

10 Formerly st. s. W. H. Ailey.

11 Formerly st. s. Bonito.

12 Formerly st. y. Niagara III.

13 Formerly st. s. Favorite.

14 Formerly (a) British st. s. China.

15 Formerly (b) Hawaiian st. s. China.

16 Formerly (c) German st. s. Promedheus.

17 Formerly (d) st. s. Cushing.

18 Formerly British st. s. Chlucha.

MERCHANT STEAM VESSELS OF THE UNITED STATES—Continued.

Official No.	Signal letters.	Rig.	Name of vessel.	Gross tonnage.	Net tonnage.	Length.	Breadth.	Depth.	Service.	Crew.	Indicated horsepower.	When built.	Where built.	Home port (where permanent document issues).
127738		*St. p.	Chinoga.....	188	167	111.0	25.0	6.0	Frt.	4	125	1903	San Francisco, Cal.....	San Francisco, Cal.
126542		St. s.	Chinook.....	21	10	59.0	14.5	4.3	Fsh.	3	1880	Altoona, Oreg.....	Seattle, Wash.
204019		St. s.	Chinook.....	153	95	117.6	21.0	6.3	Pas.	5	300	1907	Friday Harbor, Wash.....	Do.
218149	LRIH	St. s.	Chinchung.....	6,163	4,630	402.6	53.0	32.0	Frt.	39	2,800	1919	Oakland, Cal.....	San Francisco, Cal.
208343		*St. p.	Chippewa.....	50	50	93.6	21.6	3.7	Pas.	7	100	1911	Apalachicola, Fla.....	Apalachicola, Fla.
127440	KVRW	St. s.	Chippewa.....	1,111	644	200.0	34.4	19.8	Pas.	24	1,000	1900	Tolled, Ohio.....	Seattle, Wash.
201920	KTSQ	St. s.	Chippewa.....	2,696	2,155	275.9	40.1	19.5	Frt.	29	1,200	1905	Philadelphia, Pa.....	New York, N. Y.
206249		St. p.	Chippewa.....	452	285	198.0	28.0	10.0	Pas.	4	800	1884	Buffalo, N. Y.....	Marquette, Mich.
220783	MBTL	St. s.	Chippewa.....	2,309	1,440	251.0	43.6	22.2	Frt.	42	1,200	1920	Wyandotte, Mich.....	Detroit, Mich.
76527		*St. p.	Choctaw.....	95	95	120.0	22.0	4.0	Pas.	31	1881	Cincinnati, Ohio.....	Evansville, Ind.
215580	LITP	St. s.	Choctaw.....	2,086	1,277	249.6	43.6	18.2	Frt.	31	1,300	1917	Chicago, Ill.....	New York, N. Y.
126161		St. s.	Choctaw.....	346	282	126.5	25.2	8.5	Pas.	23	225	1883	Baltimore, Md.....	Baltimore, Md.
213700		*St. p.	Chris Greens.....	99	99	132.4	26.4	4.0	Pas.	1	180	1915	Point Pleasant, W. Va.....	Cincinnati, Ohio.
220118	KVGM	St. s.	CHRISTABEL.....	263	124	146.9	22.0	12.5	Frt.	21	550	1893	Chicago, Ill.....	Savannah, Ga.
81265		St. s.	CHRISTABEL.....	33	10	50.7	15.8	7.1	Tow.	4	1890	Albany, N. Y.....	Cincinnati, Ohio.
127583		St. s.	CHRISTOPHER.....	4,260	3,137	410.0	43.0	24.0	Frt.	20	1,500	1901	West Superior, Wis.....	Chicago, Ill.
126652		St. s.	CHRISTOPHER COLUMBUS.....	1,511	945	302.0	42.0	24.0	Pas.	25	2,800	1893	Spartanburg, S. C.....	Duluth, Minn.
127285		St. s.	Christopher Columbus.....	41	19	75.0	18.5	7.0	Fsh.	3	1898	San Francisco, Cal.....	San Francisco, Cal.
126029		St. s.	Cimbria.....	275	187	116.7	30.0	7.0	Pas.	5	500	1882	Brewer, Me.....	Chicago, Ill.
126803		St. s.	CINCINNATI.....	1,255	927	193.2	46.5	15.4	Fer.	10	650	1891	Elizabeth, N. J.....	New York, N. Y.
207651		St. s.	CINCINNATI.....	47	32	61.0	10.0	8.0	Fsh.	12	55	1910	Lorain, Ohio.....	Chicago, Ill.
219349		*St. p.	Cinderella.....	45	45	81.4	19.5	2.3	Frt.	10	45	1919	Huron, Mich.....	St. Louis, Mo.
219203	LTSP	St. s.	CIRCINUS.....	5,642	3,478	410.0	54.2	27.6	Frt.	44	2,800	1914	Portland, Oreg.....	New York, N. Y.
126787		St. s.	CISCOE.....	15	8	44.7	12.8	4.7	Fsh.	3	1891	Cleveland, Ohio.....	Cleveland, Ohio.
208124		St. p.	City Ice Boat No. 2.....	471	290	185.7	30.3	12.5	Ico.	20	1,800	1888	Philadelphia, Pa.....	Philadelphia, Pa.
91867		St. s.	City of Alton.....	141	96	78.7	24.2	7.1	Oys.	7	1886	Stratford, Conn.....	Greenport, N. Y.
219600	LVPN	St. s.	CITY OF ALAMEDA.....	7,044	4,351	435.0	50.0	32.0	Tnk.	44	3,100	1920	Alameda, Cal.....	San Francisco, Cal.
219571	LVNF	St. s.	CITY OF ALMA.....	5,530	3,401	400.7	54.2	30.4	Frt.	39	3,500	1920	Harriman, Pa.....	Philadelphia, Pa.
126974		St. p.	CITY OF ALPENA II.....	1,735	1,282	266.2	69.8	13.4	Pas.	85	2,400	1893	Wyandotte, Mich.....	Detroit, Mich.
219259	LTSD	St. s.	CITY OF ALTON.....	5,590	3,453	390.0	54.2	27.8	Frt.	43	2,500	1919	Hog Island, Pa.....	Philadelphia, Pa.
203193		St. s.	City of Angeles.....	258	191	128.1	21.3	8.6	Frt.	16	500	1906	Terminal Island, Cal.....	Seattle, Wash.
211709		St. s.	CITY OF ANNAPOLIS.....	1,923	1,127	261.6	63.1	14.1	Pas.	40	2,500	1913	Sparrows Point, Md.....	Baltimore, Md.
130718		*St. p.	City of Ashland.....	84	84	103.0	20.8	4.5	Fer.	3	1896	Marletta, Ohio.....	Louisville, Ky.
201103	KTFN	St. s.	CITY OF ATLANTA.....	5,433	4,111	377.5	49.0	15.8	Frt.	54	5,000	1904	Chester, Pa.....	Savannah, Ga.
125868	JVBF	St. s.	City of Augusta.....	2,869	1,929	302.0	40.2	17.0	Pas.	44	2,400	1880	do.....	Do.
208378	LBTO	St. s.	CITY OF BALTIMORE.....	2,379	1,617	297.5	46.5	16.2	Pas.	53	2,750	1911	Sparrows Point, Md.....	Baltimore, Md.
127020	KLWN	St. p.	City of Bangor.....	1,661	1,113	277.0	38.0	14.2	Pas.	99	1,600	1894	Boston, Mass.....	Boston, Mass.
127131		St. s.	CITY OF BANGOR.....	4,202	3,058	445.5	44.8	23.0	Frt.	20	1,235	1896	West Bay City, Mich.....	Duluth, Minn.
214602		*St. p.	CITY OF BATON ROUGE.....	169	169	115.2	28.0	7.2	Fer.	5	200	1916	Jeffersonville, Ind.....	New Orleans, La.
204332		*St. p.	City of Beardstown.....	52	52	92.5	16.0	3.8	Tow.	5	1907	Beardstown, Ill.....	Peoria, Ill.
200910		St. p.	CITY OF BENTON HARBOR.....	1,286	811	251.8	36.5	14.4	Pas.	42	3,000	1904	Toledo, Ohio.....	Chicago, Ill.
219530	LVMB	St. s.	CITY OF BERKELEY.....	6,039	3,746	402.5	53.0	32.0	Frt.	44	2,800	1920	Oakland, Cal.....	San Francisco, Cal.
200689		St. s.	City of Bluffton.....	48	30	70.3	17.3	4.9	Pas.	5	1904	Pritchardville, S. C.....	Savannah, Ga.
126356		St. p.	City of Brookton.....	2,771	1,911	271.2	43.4	18.1	Frt.	33	2,250	1886	Chelsea, Mass.....	Fall River, Mass.
221007	MCYT	St. s.	CITY OF BRUNSWICK.....	5,841	3,750	401.9	54.2	31.3	Frt.	46	2,800	1921	Tampa, Fla.....	Tampa, Fla.
127132		St. p.	CITY OF BUFFALO.....	2,940	1,604	340.3	43.7	17.0	Pas.	96	5,600	1896	Wyandotte, Mich.....	Cleveland, Ohio.
214603		St. p.	City of Burnside.....	161	161	140.5	21.1	4.4	Pas.	14	200	1916	Burnside, Ky.....	Louisville, Ky.
214055		St. s.	CITY OF CAMDEN.....	730	414	192.9	33.0	10.6	Pas.	25	1,450	1913	Wilmington, Del.....	Wilmington, Del.
126844		St. s.	City of Carrabelle.....	12	6	41.2	12.7	4.8	Tow.	6	1892	Carrabelle, Fla.....	Apalachicola, Fla.
157279		St. s.	City of Cheboygan.....	247	163	98.0	29.9	10.0	Pas.	6	425	1890	Cleveland, Ohio.....	Port Huron, Mich.
126403		St. s.	City of Chester.....	611	327	185.5	28.0	9.0	Pas.	23	950	1888	Wilmington, Del.....	Wilmington, Del.
204080		St. p.	CITY OF CLEVELAND III.....	4,568	2,403	390.0	54.2	22.3	Pas.	146	6,000	1907	Wyandotte, Mich.....	Detroit, Mich.
202271		*St. p.	City of Columbia.....	189	127	128.0	20.2	6.0	Frt.	10	1905	Columbia, S. C.....	Georgetown, S. C.
200840	KTBS	St. s.	CITY OF COLUMBUS.....	5,433	4,111	377.5	49.0	15.8	Pas.	67	5,000	1904	Chester, Pa.....	Savannah, Ga.
221003	MCJS	St. s.	CITY OF DALHART.....	5,841	3,750	401.9	54.2	31.3	Frt.	45	2,800	1921	Tampa, Fla.....	Tampa, Fla.
201851		*St. p.	City of Dardanelle.....	59	59	94.5	20.7	4.4	Fer.	13	1907	Cattletown, Ky.....	St. Louis, Mo.
126546		St. p.	CITY OF DETROIT II.....	1,919	1,454	286.6	40.8	14.0	Pas.	75	2,800	1889	Wyandotte, Mich.....	Detroit, Mich.
203571		St. p.	CITY OF DETROIT III.....	6,061	3,328	455.8	55.5	22.5	Pas.	200	9,000	1912	do.....	Do.
220262	MCHF	St. s.	CITY OF ELWOOD.....	6,171	3,797	395.5	55.0	31.4	Frt.	41	2,800	1920	New Orleans, La.....	New Orleans, La.
127242		St. p.	CITY OF ERIE.....	2,498	1,280	316.0	44.0	13.0	Pas.	100	2,200	1893	Wyandotte, Mich.....	Cleveland, Ohio.
126018	LRBQ	St. s.	CITY OF EUREKA.....	6,280	3,912	410.0	54.2	27.6	Frt.	43	2,500	1919	Portland, Oreg.....	Portland, Oreg.
127035	KMCQ	St. s.	CITY OF EVERETT.....	2,595	1,939	346.0	42.1	22.9	Tnk.	27	2,300	1894	Everett, Wash.....	New York, N. Y.
219882	LSGQ	St. s.	CITY OF FAIRBURY.....	5,753	3,682	390.0	54.2	27.0	Frt.	43	2,600	1919	Hog Island, Pa.....	Philadelphia, Pa.
126088		St. p.	City of Fall River.....	2,533	1,722	262.0	42.4	17.3	Frt.	35	2,000	1883	Chelsea, Mass.....	Fall River, Mass.
219914	LVPW	St. s.	CITY OF FLINT.....	5,104	3,128	390.0	54.2	27.8	Frt.	40	2,500	1920	Hog Island, Pa.....	Philadelphia, Pa.
220347	MBCK	St. s.	CITY OF FORT WORTH.....	6,501	4,010	395.3	55.1	31.4	Frt.	40	2,800	1920	Wilmington, N. C.....	Wilmington, N. C.
220504	MBJT	St. s.	CITY OF FREEPORT.....	4,469	2,628	340.1	49.2	28.7	Tnk.	44	1,800	1920	Baltimore, Md.....	Baltimore, Md.
215252		St. s.	City of Fulton.....	65	37	96.0	17.0	6.5	Frt.	1	75	1903	Phoenix, N. Y.....	Albany, N. Y.

1 Formerly st. s. Venus.

2 Formerly U. S. R. C. st. p. Fessenden.

3 Formerly J. A. C. Kerr.

4 Formerly *st. p.

(a) British st. y. Christabel.

(b) St. y. Christabel.

5 Formerly (c) U. S. S. Christabel.

6 Formerly st. s. Wm. H. Walker.

7 Formerly st. s. Mikado.

8 Formerly st. p. City of Alpens.

9 Formerly st. s. City of Long Beach.

10 Formerly *st. p. Nina Paden.

11 Formerly st. s. Duluth.

12 Formerly st. p. City of Cleveland.

13 Formerly *st. p. Enquirer.

14 Formerly st. p. City of Detroit.

MERCHANT STEAM VESSELS OF THE UNITED STATES—Continued.

Official No.	Signal letters.	Rtg.	Name of vessel.	Gross tonnage.	Net tonnage.	Length.	Breadth.	Depth.	Service.	Crew.	Indicated horsepower.	When built.	Where built.	Home port (where permanent document issues).
						Feet.	Feet.	Feet.						
126139	KBLV	St. s.	City of Gloucester.....	560	395	142.5	28.0	11.6	Pas.	22	500	1883	Brooklyn, N. Y.....	Boston, Mass.
210065		St. s.	CITY OF GRAND RAPIDS.....	3,061	1,572	291.0	48.0	27.9	Pas.	75	4,000	1912	Cleveland, Ohio.....	Chicago, Ill.
127119		*St. p.	City of Hawkinsville.....	175	114	132.0	28.4	4.0	Frt.	10		1896	Abbeville, Ga.....	Cedar Keys, Fla.
127467		*St. p.	City of Huntington.....	53	58	84.3	26.8	3.6	Fer.	2		1900	Middleport, Ohio.....	Cincinnati, Ohio.
130363		*St. p.	City of Huntington.....	75	75	115.0	25.0	3.5	Fer.	8		1887	Madison, Ind.....	Pittsburgh, Pa.
126081		St. p.	City of Jacksonville.....	459	395	160.5	32.5	6.6	Pas.	31	300	1882	Wilmington, Del.....	New York, N. Y.
219745	LWVQ	St. s.	CITY OF JOLIET.....	6,501	4,016	395.3	55.1	31.4	Frt.	43	2,800	1920	Wilmington, N. C.....	Wilmington, N. C.
220116	LWQG	St. s.	CITY OF LORDSBURG.....	3,545	2,179	324.0	46.2	25.0	Frt.	40	1,600	1920	Mobile, Ala.....	Mobile, Ala.
127035	KLWV	St. s.	CITY OF LOWELL.....	2,075	1,877	322.3	49.7	17.7	Pas.	92	4,500	1894	W. Va., Ala.....	Now London, Conn.
126088		St. d.	CITY OF MACKINAC II.....	1,749	1,277	266.0	69.2	13.4	Fer.	85	2,400	1893	Wyanolite, Mich.....	Detroit, Mich.
200755		St. s.	City of Manette.....	14	9	45.6	10.6	3.2	Fsh.	2		1904	South Seattle, Wash.....	Seattle, Wash.
126014		St. p.	City of Marquette.....	341	295	114.2	25.3	9.1	Fer.	13	268	1890	Marquette, Mich.....	Millwaukee, Wis.
215138		*St. p.	City of Martinez.....	819	516	150.8	35.6	12.9	Fer.	6	250	1917	Pittsburg, Cal.....	San Francisco, Cal.
127731	LVRJ	St. s.	CITY OF MIAMI.....	1,870	1,010	247.7	40.3	21.7	Pas.	71		1903	Toledo, Ohio.....	Wilmington, Del.
207362	LBKQ	St. s.	CITY OF MONTGOMERY.....	5,425	4,025	371.6	49.7	15.4	Pas.	72	2,300	1910	Newport News, Va.....	Savannah, Ga.
205206		*St. p.	City of Muskogee.....	91	91	127.6	28.5	4.7	Pas.	14	125	1908	Jeffersonville, Ind.....	New Orleans, La.
126338		*St. p.	City of Nantux.....	50	56	89.0	21.0	3.6	Fer.	3		1885	Rock Island, Ill.....	Chicago, Ill.
125736		St. p.	City of Newburgh.....	418	301	133.0	29.5	10.8	Fer.	5	600	1879	Nowburgh, N. Y.....	Albany, N. Y.
221388		St. s.	CITY OF NEW BERN.....	294	184	146.3	20.2	10.9	Frt.	10		1920	New Bern, N. C.....	New York, N. Y.
208414	LBTM	St. s.	CITY OF NORFOLK.....	2,379	1,817	297.5	46.5	16.2	Pas.	53	2,750	1911	Sparrows Point, Md.....	Baltimore, Md.
129515	LKVK	St. s.	CITY OF OMAHA.....	6,527	4,049	393.7	55.1	31.4	Frt.	43	2,800	1919	Wilmington, N. C.....	Wilmington, N. C.
125664	JSWK	St. s.	City of Para.....	3,404	2,162	345.0	38.6	19.9	Pas.	66	2,600	1878	Chester, Pa.....	San Francisco, Cal.
125488		St. s.	City of Pekin.....	95	67	99.2	17.4	6.9	Frt.	4		1875	Chicago, Ill.....	Peoria, Ill.
207201		St. s.	CITY OF PHILADELPHIA.....	749	435	192.9	32.0	11.8	Pas.	24	1,250	1910	Wilmington, Del.....	Wilmington, Del.
126507		St. p.	City of Portsmouth.....	457	308	145.0	30.0	10.0	Fer.	4	600	1888	do.....	Norfolk, Va.
125979	JVRN	St. s.	City of Port Jervis.....	2,980	1,869	320.6	38.6	16.0	Frt.	46	2,300	1881	Philadelphia, Pa.....	New York, N. Y.
220077	MBQC	St. s.	CITY OF RAYMOND.....	5,910	3,797	401.9	54.2	31.3	Frt.	40	2,800	1920	Tampa, Fla.....	Tampa, Fla.
126560		St. p.	City of Reidsville.....	576	445	145.0	30.1	11.0	Fer.	5	1,000	1889	Wilmington, N. C.....	Philadelphia, Pa.
220027	LWNJ	St. s.	CITY OF RENO.....	7,004	4,349	425.8	57.0	31.2	Tnk.	45	2,800	1920	Oakland, Cal.....	San Francisco, Cal.
211710		St. s.	CITY OF RICHMOND.....	1,923	1,127	261.6	53.1	14.1	Pas.	40	2,500	1913	St. Louis Point, Md.....	Baltimore, Md.
221318		St. p.	City of Richmond.....	408	238	108.0	31.1	11.8	Fer.	6	600	1921	Alameda, Cal.....	San Francisco, Cal.
214654		St. s.	City of Ripley.....	59	58	65.0	16.3	4.6	Frt.	1		1916	Richmond, Wash.....	Portland, Ore.
127545	RQWQ	St. p.	City of Rockland.....	1,696	1,026	274.3	38.5	14.4	Pas.	80	1,600	1901	East Boston, Mass.....	Boston, Mass.
208381	LBTH	St. s.	CITY OF ROME.....	3,648	2,300	309.1	46.2	19.3	Pas.	54	1,700	1911	Camden, N. J.....	Savannah, Ga.
126333		St. p.	CITY OF ST. IGNACE.....	1,923	1,324	272.0	40.6	14.0	Pas.	75	2,500	1886	Wyanolite, Mich.....	Detroit, Mich.
126227		St. p.	CITY OF ST. JOSEPH.....	1,439	1,012	254.0	34.0	13.6	Pas.	40	1,200	1884	West Bay City, Mich.....	Chicago, Ill.
219390	LVCS	St. s.	CITY OF ST. JOSEPH.....	5,590	3,453	390.0	54.2	27.8	Frt.	41	2,500	1919	Highland, Pa.....	Philadelphia, Pa.
207363	LBKR	St. s.	CITY OF ST. LOUIS.....	5,425	4,025	371.6	49.7	15.4	Pas.	70	2,300	1910	Newport News, Va.....	Savannah, Ga.
204337	KWGG	St. s.	CITY OF SAVANNAH.....	5,654	4,379	391.5	49.0	16.8	Pas.	62	5,000	1907	Chester, Pa.....	do.
126536		St. p.	City of Seattle.....	272	180	121.5	33.2	8.0	Fer.	4	270	1888	Portland, Ore.....	San Francisco, Cal.
126635	KILLJ	St. s.	City of Seattle.....	1,957	1,143	244.0	40.0	15.0	Pas.	60	2,500	1890	Philadelphia, Pa.....	Tacoma, Wash.
219606	LVPS	St. s.	CITY OF SHERMAN.....	5,401	3,364	400.7	54.2	30.2	Frt.	42	3,000	1920	Franklin, Pa.....	Pensacola, Fla.
218545	LSBR	St. s.	CITY OF SPOKANE.....	6,406	4,774	401.7	54.8	32.1	Frt.	44	2,800	1919	Seattle, Wash.....	Seattle, Wash.
203910		St. s.	City of Stamford.....	427	260	140.8	35.4	9.8	Frt.	13	450	1907	New York, N. Y.....	New York, N. Y.
206015		St. p.	City of Tacoma.....	460	398	142.2	34.7	8.5	Fer.	7	300	1909	St. Louis, Mo.....	Tacoma, Wash.
120417		St. p.	City of Tampa.....	395	323	161.6	24.2	8.0	Pas.	11		1881	Wilmington, Del.....	Tampa, Fla.
126875		St. p.	City of Taunton.....	2,881	1,998	283.0	45.0	18.2	Frt.	40	2,800	1892	Chelsea, Mass.....	Fall River, Mass.
126738		St. p.	CITY OF TOLEDO.....	1,796	436	252.0	33.2	12.8	Pas.	40	1,350	1891	Toledo, Ohio.....	Detroit, Mich.
129872	LWGT	St. s.	CITY OF VERNON.....	5,401	3,364	400.7	54.2	30.2	Frt.	42	3,000	1920	Pensacola, Fla.....	Pensacola, Fla.
220161	LWRD	St. s.	CITY OF WEATHERFORD.....	5,401	3,364	400.7	54.2	30.2	Frt.	42	3,000	1920	do.....	do.
207202		St. s.	CITY OF WILMINGTON.....	749	435	192.9	32.0	11.8	Pas.	24	1,250	1910	Wilmington, Del.....	Wilmington, Del.
126245		St. s.	City of Yorkers.....	170	115	107.0	28.6	8.8	Frt.	6	250	1884	Athens, N. Y.....	New York, N. Y.
217275	LNWP	St. s.	CITY OF YORK.....	2,922	1,724	267.8	49.8	25.0	Frt.	59	1,500	1919	Portland, Ore.....	Portland, Ore.
128258	LRNF	*St. s.	CITY OF YORK.....	6,631	4,111	395.5	55.0	31.4	Frt.	54	2,500	1919	Kearny, N. J.....	Newark, N. J.
220040		St. p.	CLAIRTON.....	364	290	147.5	33.4	6.2	Tow.	16	750	1919	Ambridge, Pa.....	Pittsburgh, Pa.
125594		St. s.	Clara.....	75	40	78.5	23.0	7.1	Frt.	6		1877	Tottenville, N. Y.....	New York, N. Y.
127036		St. s.	Clara.....	24	16	47.0	14.2	6.0	Tow.	3		1902	Hotchkiss, N. Y.....	Philadelphia, Pa.
126378		*St. p.	Clara Brown.....	190	111	99.8	22.1	4.1	Pas.	6	160	1886	Clara, Wash.....	Pt. Townsend, Wash.
127532		*St. p.	Clara Hawes.....	44	27	45.6	14.0	3.0	Fer.	3		1901	Ballard, Wash.....	do.
20466		St. s.	Clara McWilliams.....	50	25	62.0	17.6	7.9	Tow.	3	225	1874	Ht. Allyn, N. Y.....	New Haven, Conn.
126580		St. s.	Clara A. Elliott.....	21	13	50.2	12.3	5.0	Fsh.	5		1882	Springfield, N. Y.....	Grand Haven, Mich.
217047	LQVJ	St. s.	Clara H. Doane.....	96	45	87.4	20.2	10.4	Tow.	5	500	1919	East Boothbay, Me.....	Boston, Mass.
213833	LFRJ	St. s.	CLARE.....	3,372	2,139	327.2	46.2	22.9	Frt.	30	1,500	1915	Sparrows Point, Md.....	New York, N. Y.
145404		St. s.	Claremont.....	25	12	45.5	15.4	5.9	Tow.	4		1885	Brooklyn, N. Y.....	do.
203012		St. s.	Claremont.....	1,138	774	189.0	38.0	10.0	Fer.	15	2,000	1907	Alameda, Cal.....	San Francisco, Cal.
215907	LJNP	St. s.	Claremont.....	1,291	712	225.5	43.0	18.2	Frt.	25	900	1917	Hoquiam, Wash.....	do.
201145	LTKV	St. s.	Claremont.....	177	30	95.5	24.7	12.2	Tow.	11	50	1919	Sturgeon Bay, Wis.....	New York, N. Y.
205430		Bl. s.	CLARENCE FIX.....	89	61	81.4	18.4	7.2	Pas.	3	120	1908	Buffalo, N. Y.....	Buffalo, N. Y.
127300		St. s.	CLARENCE A. BLAKE.....	4,621	3,474	413.4	50.2	24.5	Frt.	25	1,200	1898	Lorain, Ohio.....	Duluth, Minn.

1 Formerly *st. p. New Piko.

2 Formerly st. p. City of Mackinac.

3 Formerly st. s. City of South Haven.

4 Formerly st. s. City of Henry.

5 Formerly st. s. Suwannee.

6 Formerly st. p. City of Cleveland.

7 Formerly st. p. City of Chicago.

8 Formerly st. p. City of Vancouver.

9 Formerly st. p. Fred'k de Bary.

10 Formerly st. s. Petrolia.

11 Formerly st. s. Theresa.

MERCHANT STEAM VESSELS OF THE UNITED STATES—Continued.

Official No.	Signal letters.	Rig.	Name of vessel.	Gross tonnage.	Net tonnage.	Length.	Breadth.	Depth.	Service.	Crew.	Indicated horsepower.	When built.	Where built.	Home port (where permanent document issues).
						Feet.	Feet.	Feet.						
96365		St. s.	¹ Clarence B. Mitchell...	47	32	77.3	14.5	8.1	Frt.	3		1837	Boston, Mass.	Boston, Mass.
126967		St. s.	² Clarence E. La Beau...	275	57	146.7	29.5	7.9	Frt.	12		1893	Toledo, Ohio.	Toledo, Ohio.
211679		St. s.	Clarence M. Lamb...	29	17	61.5	16.5	7.5	Fsh.	6	90	1913	Erle, Pa.	Erle, Pa.
81119		St. s.	³ Clarence P. Howland...	75	37	77.3	19.7	8.2	Tow.	6		1886	Albany, N. Y.	New York, N. Y.
125370		St. s.	Claribel...	23	11	55.6	13.6	6.3	Tow.	3		1875	Bellefonte, N. J.	Richmond, Va.
126740		St. s.	Claribel...	56	24	74.9	16.0	6.6	Tow.	8	260	1891	Benton Harbor, Mich.	New Orleans, La.
218940	LSWP	St. s.	CLARK MILLS...	3,283	2,000	324.0	46.2	25.0	Frt.	37	1,500	1919	Newark, N. J.	Newark, N. J.
210474	LVIIJ	St. s.	CLARKSBURG...	4,821	2,981	386.8	62.2	27.4	Frt.	32	2,500	1919	Arlington, N. Y.	Boston, Mass.
216047		*St. p.	Claire...	563	486	157.3	34.3	5.6	Frt.	13	400	1911	Portland, Ore.	Portland, Ore.
211550		St. s.	Clatawa...	49	33	81.8	20.8	5.3	Pas.	4	350	1911	Durham, Wash.	Seattle, Wash.
127431	KPWG	St. s.	CLAUDINE...	846	615	178.6	32.0	15.1	Pas.	57	1,000	1891	Glasgow, Scotland.	Honolulu, Hawaii.
219284	LTVJ	St. s.	CLAUSEUS...	5,643	3,481	409.8	54.2	27.7	Frt.	44	2,800	1919	Philadelphia, Pa.	New York, N. Y.
219184	LTNK	St. s.	CLAYBARK...	5,590	3,453	390.0	54.2	27.8	Frt.	43	2,500	1919	Hog Island, Pa.	Philadelphia, Pa.
127618		St. s.	Clay Foreman...	35	16	62.7	15.2	6.4	Tow.	5	100	1902	Elizabeth City, N. C.	Elizabeth City, N. C.
219080	LVTB	St. s.	CLEARWATER...	5,590	3,453	390.0	54.2	27.8	Frt.	41	2,500	1920	Hog Island, Pa.	Philadelphia, Pa.
219284	LVTD	St. s.	CLEMENCE C. MORSE...	0,001	3,759	402.6	53.2	32.0	Frt.	52	2,800	1920	Alexandria, Va.	Alexandria, Va.
121205		St. s.	CLEMENS A. REISS...	4,463	3,513	437.5	59.2	24.5	Frt.	28	1,700	1901	Chicago, Ill.	Cleveland, Ohio.
220733	MBRS	St. s.	CLEMENT SMITH...	7,506	4,612	431.0	59.2	33.4	Tnk.	48	2,750	1920	Baltimore, Md.	Baltimore, Md.
86581	KRCN	St. s.	Cleone...	228	126	123.0	30.0	9.5	Frt.	15		1901	Alameda, Cal.	San Francisco, Cal.
217795	LQMD	St. s.	Cleopatra...	416	197	142.0	31.6	14.4	Tow.	21	1,000	1919	South Somerset, Mass.	Fall River, Mass.
86550		*St. p.	⁷ Clerimond...	87	87	124.0	23.2	3.9	Tow.	14		1901	Wabasha, Minn.	Evansville, Ind.
208851		St. p.	CLERMONT...	1,864	1,174	271.5	39.2	11.5	Pas.	46	1,500	1911	Newburgh, N. Y.	New York, N. Y.
145937		St. s.	⁸ CLETUS SCHNEIDER...	3,784	3,187	370.8	58.2	24.2	Frt.	21		1902	Toledo, Ohio.	Cleveland, Ohio.
4200		St. s.	Clifford...	212	142	115.1	28.5	7.8	Frt.	6		1890	Rockwell, Conn.	Salem, Mass.
206044		St. s.	CLIFFORD F. MOLL...	5,141	3,394	444.0	50.2	29.0	Frt.	23	1,550	1909	Hog Island, Pa.	Buffalo, N. Y.
219357	LVCF	St. s.	CLIFFWOOD...	5,104	3,127	390.0	54.2	27.8	Frt.	43	2,500	1919	Hog Island, Pa.	Philadelphia, Pa.
33853		St. s.	Climax...	119	77	80.0	27.4	8.0	Tow.	7	225	1872	Brooklyn, N. Y.	New York, N. Y.
207180		*St. p.	Climax...	56	55	95.0	19.6	4.3	Frt.	11	106	1910	Lockport, Pa.	New Orleans, La.
217672	LQFB	St. s.	Clinchco...	437	203	142.0	27.7	14.8	Tow.	16	800	1919	Elizabeth, N. J.	New York, N. Y.
4870		*St. p.	¹⁰ Clinton...	586	407	152.0	32.8	11.8	For.	6		1862	New York, N. Y.	Do.
127221		St. s.	Clinton...	29	20	57.9	16.1	4.7	Wat.	2	150	1898	East Rockaway, N. Y.	Newport News, Va.
127238		St. s.	CLINTON...	40	27	53.7	16.4	6.4	Tow.	4		1898	Newburgh, N. Y.	Philadelphia, Pa.
127245		St. s.	Clinton...	124	62	96.0	24.6	6.2	Frt.	6	110	1898	Mount Carmel, Mich.	Sandusky, Ohio.
209384		*St. p.	¹¹ Cllo...	70	70	115.0	21.0	4.4	Tow.	9	185	1908	Clifton, Pa.	New Orleans, La.
218749	LSKQ	St. s.	Cllo...	2,475	1,466	208.3	46.2	23.2	Frt.	40	1,500	1919	Bellefonte, N. J.	Seattle, Wash.
126459		*St. p.	Clipper...	153	130	134.0	23.2	5.1	Tow.	7		1888	Haverhill, Mass.	New Orleans, La.
208961		St. s.	Clipper...	32	22	64.2	18.0	6.0	Frt.	3	85	1910	Meriden, Conn.	Philadelphia, Pa.
106775		St. s.	¹² Clredon...	150	102	123.5	28.0	6.8	Pas.	12		1890	Middleburgh, N. Y.	Savannah, Ga.
219065	LTHH	St. s.	Clodia...	2,459	1,447	267.4	46.1	23.1	Frt.	40	1,500	1919	Hog Island, Pa.	Seattle, Wash.
219633	LVQT	St. s.	CLONTARF...	5,590	3,453	390.0	54.2	27.8	Frt.	42	2,500	1920	Hog Island, Pa.	Philadelphia, Pa.
157623		St. y.	Clover...	27	18	75.7	10.7	5.3	Yct.	3		1901	Bristol, R. I.	Cape Vincent, N. Y.
125086		*St. p.	¹³ Clyde...	79	79	125.0	19.0	4.0	Tow.	18	492	1870	Durham, Wash.	Chicago, Ill.
200213		*St. p.	Clyde...	99	99	135.0	24.0	5.0	Tow.	13		1903	Brownsville, Pa.	Pittsburgh, Pa.
219220	LTQH	St. s.	COAHOMA COUNTY...	5,590	3,453	390.0	54.2	27.8	Frt.	45	2,500	1919	Hog Island, Pa.	Philadelphia, Pa.
207065	LBNW	St. s.	COALINGA...	875	563	193.0	38.0	13.1	Tnk.	10	400	1910	Do.	San Francisco, Cal.
212911	LFCW	St. s.	¹⁵ COALINGA...	7,387	4,695	471.0	65.0	32.9	Tnk.	48	3,400	1902	Wilmington, Del.	Do.
127454	KQGB	St. s.	¹⁶ COAMO...	4,384	2,815	377.2	46.1	21.9	Pas.	93	3,500	1891	Glasgow, Scotland.	New York, N. Y.
140834		St. s.	Coastwise...	80	54	88.0	23.0	6.0	Frt.	5	150	1886	Tottenville, N. Y.	Do.
207187	LBHJ	St. s.	COASTWISE...	4,015	2,444	359.0	49.2	25.9	Frt.	36	1,700	1910	Camden, N. J.	Boston, Mass.
217953	LQVN	St. s.	COAXET...	6,038	3,742	401.4	53.2	31.0	Frt.	44	2,800	1919	Vancouver, Wash.	Portland, Ore.
217655	LQDH	St. s.	Cochin...	2,559	1,530	267.3	46.0	23.6	Frt.	37	1,400	1918	Haverhill, Mass.	Houston, Tex.
219030	LTFG	St. s.	COCKAPONSET...	5,995	4,443	402.5	53.0	32.0	Frt.	48	2,800	1919	Bayside, Cal.	San Francisco, Cal.
220104	LWPT	St. s.	Cockaloo...	174	101	88.0	25.5	13.0	Tow.	7	450	1920	Jacksonville, Fla.	New York, N. Y.
216983	LNCF	St. s.	COCONINO...	3,013	1,713	275.2	46.0	24.2	Frt.	42	1,400	1918	North Bend, Ore.	Marshfield, Ore.
220608	MBLF	St. s.	Cody...	5,104	3,113	390.0	54.2	27.8	Frt.	47	2,500	1920	Hog Island, Pa.	Philadelphia, Pa.
125135		St. s.	Coo F. Young...	65	33	74.3	19.0	8.6	Tow.	7		1872	Sleighsburg, N. Y.	Albany, N. Y.
219482	LVHR	St. s.	COELLERA...	5,590	3,453	390.0	54.2	27.8	Frt.	43	2,500	1920	Hog Island, Pa.	Philadelphia, Pa.
219481	LVHQ	St. s.	COEUR D'ALENE...	5,104	3,128	390.0	54.2	27.8	Frt.	43	2,500	1920	do.	Do.
127398		St. s.	COHANNET...	60	34	71.2	20.0	7.0	Tow.	3		1900	Bath, Mo.	Fall River, Mass.
217211	LNSG	St. s.	COHNET...	5,268	3,268	380.7	54.8	30.4	Frt.	42	2,000	1918	Quincy, Mass.	Boston, Mass.
217254	LNVM	St. s.	COKATO...	3,545	2,179	324.0	46.2	25.0	Frt.	37	1,500	1918	Nowark, N. J.	Nowark, N. J.
217776	LQKN	St. s.	COKESTY...	0,176	4,401	401.4	53.2	31.9	Frt.	51	2,800	1919	Vancouver, Wash.	Portland, Ore.
219293	LTVQ	St. s.	COLD BROOK...	5,590	3,453	390.0	54.2	27.8	Frt.	42	2,500	1919	Hog Island, Pa.	Philadelphia, Pa.
219547	LVMN	St. s.	COLD HARBOR...	5,086	3,116	390.0	54.2	27.8	Frt.	42	2,500	1920	do.	Do.
218518	LSHJ	St. s.	COLD SPRING...	0,075	3,780	400.5	54.2	30.4	Frt.	53	3,000	1919	Newburgh, N. Y.	New York, N. Y.
219015	LVQB	St. s.	COLDWATER...	5,590	3,453	390.0	54.2	27.8	Frt.	43	2,500	1920	Hog Island, Pa.	Philadelphia, Pa.
220758	MBSI	St. s.	COLIN H. LIVINGSTONE...	0,071	3,781	402.0	53.2	32.0	Frt.	44	2,800	1919	Alexandria, Va.	Alexandria, Va.
218961	LSWF	St. s.	Colindo...	2,583	1,520	260.0	40.1	24.0	Frt.	1,400	1919	Salnt Helons, Ore.	Portland, Ore.	

¹ Formerly st. y. Helen.² Formerly st. s. (a) City of Holland.³ Formerly st. s. (b) Melbourne.⁴ Formerly st. s. Wm. J. McCaldin.⁵ Formerly Hawaiian st. s. Clauden.⁶ Formerly st. s. Frank T. Hefflinger.⁷ Formerly st. s. Guatala.⁸ Formerly *st. p. Gazello.⁹ Formerly st. s. Thomas Adams.¹⁰ Formerly st. s. Baleshed.¹¹ Formerly U. S. S. Commodore Morris.¹² Formerly *st. p. H. C. Whitman.¹³ Formerly (a) st. p. Alpha.¹⁴ Formerly (b) st. s. Clayton.¹⁵ Formerly st. y. Dawn.¹⁶ Formerly British st. s. Pectan.¹⁷ Formerly (a) British st. s. Calliforlan.¹⁸ Formerly (b) st. s. Calliforlan.¹⁹ Formerly st. s. (a) Lizzie M. Conklin.²⁰ Formerly st. s. (b) Alice.

MERCHANT STEAM VESSELS OF THE UNITED STATES—Continued.

Official No.	Signal letters.	Rtg.	Name of vessel.	Gross tonnage.	Net tonnage.	Length.	Breadth.	Depth.	Service.	Crew.	Indicated horsepower.	When built.	Where built.	Home port (where permanent document issues).
						Feet.	Feet.	Feet.						
219540	LVMK	*St. p.	COLLAMEH.....	5,112	3,133	390.0	54.2	27.8	Frt.	41	2,500	1920	Hog Island, Pa.	Philadelphia, Pa.
200346		St. s.	COLLIER.....	3,845	2,858	354.0	38.0	28.0	Frt.	18	1,300	1903	Cleveland, Ohio.	Duluth, Minn.
212689		St. s.	Coller.....	134	134	137.9	27.0	3.7	Tow.	11	350	1914	Dravosburg, Pa.	Pittsburgh, Pa.
219778	LWCJ	St. s.	COLLINGSWORTH.....	5,101	3,125	390.0	54.2	27.8	Frt.	42	2,500	1920	Hog Island, Pa.	Philadelphia, Pa.
217167	LNPR	St. s.	COLONA.....	2,520	1,500	297.2	46.2	23.7	Frt.	55	1,400	1918	Tacoma, Wash.	Seattle, Wash.
211660	LNSP	St. s.	COLONIA.....	5,613	3,448	380.0	48.7	32.5	Pas.	125	3,350	1915	Flushing, Holland.	San Francisco, Cal.
92936	KPBW	St. s.	COLON.....	5,670	3,513	360.0	50.0	10.9	Pas.	112	5,000	1899	Philadelphia, Pa.	New York, N. Y.
127553		St. s.	COLONEL.....	3,879	3,044	356.0	50.0	28.0	Frt.	27	1,000	1901	Wyandotte, Mich.	Cleveland, Ohio.
219163	LPMQ	St. s.	COL. POWELL.....	288	109	125.0	23.4	13.8	Frt.	38	1919	Louis, Quebec.	Port Arthur, Tex.
219578	LWBF	St. s.	COL. H. VAIL.....	307	177	125.0	23.4	16.6	Frt.	16	500	1919	Kingston, Ontario.	Do.
127743	KSNJ	St. s.	COL. E. L. DRAKE.....	4,205	3,307	360.0	50.0	21.5	Tnk.	31	5,000	1903	Philadelphia, Pa.	San Francisco, Cal.
218570		St. s.	Col. J. H. Horton.....	52	41	69.5	14.8	6.0	Pas.	1891	Ithaca, N. Y.	Rochester, N. Y.
90548		St. s.	COL. N. L. HOWARD.....	62	42	70.5	16.5	8.7	Tow.	7	1901	Ferrysburg, Mich.	Chicago, Ill.
209185		St. s.	COL. JAMES M. SCROON- MAKER.....	8,603	6,650	590.0	64.2	34.2	Frt.	24	2,500	1911	Ecorse, Mich.	Pittsburgh, Pa.
126983		St. s.	COL. JOHN F. GAYNOR.....	153	76	91.5	21.0	10.4	Tow.	12	500	1893	Philadelphia, Pa.	New York, N. Y.
107474	KPIF	St. y.	COLONIA.....	259	151	183.7	22.3	10.9	Yct.	20	2,000	1899	Chester, Pa.	Do.
127700		St. s.	Colonia.....	200	136	103.5	28.2	10.6	Lgt.	10	350	1902	Brooklyn, N. Y.	Do.
127089		St. s.	Colonial.....	110	80	91.2	17.4	6.7	Pas.	3	125	1895	Baldwinsville, N. Y.	Oswego, N. Y.
205611		St. s.	Colonial.....	25	17	53.9	11.2	4.4	Frt.	3	20	1899	Indian River, Mich.	Grand Haven, Mich.
106826		St. s.	Colorado.....	45	22	70.6	15.0	6.2	Tow.	5	1891	St. Louis, Mo.	St. Louis, Mo.
218012	LSDM	St. s.	COLORADO SPRINGS.....	0,864	5,347	409.6	64.2	27.1	Frt.	42	2,800	1919	Seattle, Wash.	Seattle, Wash.
219839	LWPN	St. s.	COLTHRAPS.....	5,134	3,126	390.0	54.2	27.8	Frt.	41	2,500	1920	Hog Island, Pa.	Philadelphia, Pa.
5497		St. p.	Columbia.....	596	416	154.0	31.7	12.3	Fer.	8	325	1867	Brooklyn, N. Y.	New York, N. Y.
91773		St. s.	COLUMBIA.....	255	142	133.6	30.0	8.6	Pas.	8	350	1885	Wyandotte, Mich.	Chicago, Ill.
116244		St. s.	Columbia.....	62	31	74.0	17.1	9.9	Tow.	4	1888	Buffalo, N. Y.	Cleveland, Ohio.
125144		St. s.	Columbia.....	96	48	87.0	20.0	9.0	Tow.	5	1872	Brooklyn, N. Y.	Philadelphia, Pa.
125507		St. p.	Columbia.....	663	535	220.0	34.0	7.2	Pas.	20	409	1876	Wilmington, Del.	Do.
125614		St. p.	Columbia.....	388	284	141.0	30.0	7.7	Fer.	6	437	1877	Do.	Do.
126576		St. s.	Columbia.....	130	104	92.7	17.4	9.2	Frt.	4	1889	Lockport, N. Y.	Buffalo, N. Y.
126823		St. s.	Columbia.....	132	70	102.0	24.3	11.3	Tow.	5	250	1891	North Bond, Oreg.	Seattle, Wash.
126882		St. s.	Columbia.....	83	41	81.0	17.2	7.6	Fsh.	12	1892	Grand Haven, Mich.	Marquette, Mich.
127069		St. p.	Columbia.....	810	660	156.0	36.6	13.3	Fer.	6	600	1895	Chester, Pa.	Norfolk, Va.
127116		St. s.	COLUMBIA.....	84	57	77.0	18.0	9.0	Tow.	8	1896	Philadelphia, Pa.	Wilmington, Del.
127320		St. s.	Columbia.....	9	6	25.8	10.6	2.7	Frt.	2	1894	Falrhaven, Wash.	Pt. Townsend, Wash.
127422		St. s.	COLUMBIA.....	92	47	80.2	20.1	8.1	Tow.	3	810	1900	Ferrysburg, Mich.	Detroit, Mich.
127665		St. s.	COLUMBIA.....	968	549	200.0	45.0	18.0	Pas.	20	2,000	1902	Wyandotte, Mich.	Do.
136685		St. s.	Columbia.....	106	72	90.0	20.5	10.6	Tow.	12	1898	Madison, Md.	New York, N. Y.
203972	KWBD	St. s.	COLUMBIA.....	2,021	1,206	269.0	46.0	14.8	Pas.	46	3,000	1907	Camden, N. J.	Baltimore, Md.
210201	LAMQ	St. s.	COLUMBIA.....	1,923	1,188	238.7	41.2	20.8	Frt.	30	1,300	1914	Wilmington, Del.	New Orleans, La.
217107	LNKC	St. s.	Columbine.....	2,551	1,528	267.3	46.0	23.6	Frt.	41	1,400	1915	H. G. Me.	Bath, Mo.
3195		St. s.	Columbus.....	16	8	41.3	11.7	5.8	Tow.	3	50	1833	Brooklyn, N. Y.	New York, N. Y.
209203		St. p.	Colusa.....	795	737	177.5	41.9	6.3	Frt.	19	275	1911	San Francisco, Cal.	San Francisco, Cal.
212859	LDWH	St. s.	COLUSA.....	5,783	3,636	408.0	55.2	26.8	Pas.	54	3,000	1913	Port Glasgow, Scotland.	New York, N. Y.
127207		St. s.	Colwell.....	20	11	57.0	13.0	3.5	Frt.	2	1897	Iiwaco, Wash.	Portland, Oreg.
126316	KDFC	St. s.	Comal.....	2,934	2,251	320.0	42.8	21.5	Pas.	53	1,900	1885	Chester, Pa.	New York, N. Y.
127111	KMLR	St. s.	COMANCHE.....	3,856	2,477	348.5	46.0	18.9	Pas.	82	3,528	1895	Philadelphia, Pa.	Do.
207715		St. s.	Comanche.....	78	54	86.4	17.2	5.0	Pas.	4	1895	Baldwinsville, N. Y.	Georgetown, S. C.
211319		St. s.	COMANCHE.....	547	350	133.7	28.5	18.5	Frt.	22	400	1913	Seattle, Wash.	Seattle, Wash.
201825		St. y.	Comango.....	67	45	115.8	12.5	7.6	Yct.	12	1905	New York, N. Y.	New York, N. Y.
211472	LGJV	St. s.	COMBER.....	302	97	135.0	22.8	13.4	Fsh.	11	600	1916	Manitowoc, Wis.	Boston, Mass.
219838	LWFM	St. s.	COMERANT.....	5,105	3,128	390.0	54.2	27.8	Frt.	42	2,500	1920	Hog Island, Pa.	Philadelphia, Pa.
127351		St. s.	Comet.....	18	13	50.0	12.4	4.2	Fsh.	2	1899	Buffalo, N. Y.	Grand Haven, Mich.
127563		St. s.	Comet.....	77	47	74.6	22.0	6.1	Pas.	4	1901	Portland, Me.	New York, N. Y.
201071		St. s.	Comet.....	97	85	63.6	26.0	9.1	Fer.	5	660	1904	Saunderstown, R. I.	Do.
208083		St. s.	COMET.....	101	70	72.3	20.0	9.6	Tow.	8	350	1910	Baltimore, Md.	Hartford, Conn.
211398	LDBV	St. s.	COMET.....	2,486	1,258	250.0	43.0	26.0	Tnk.	26	1,300	1913	Lorain, Ohio.	New York, N. Y.
219805	LWDK	St. s.	COMMACK.....	5,620	3,452	390.0	54.2	27.8	Frt.	40	2,500	1920	Hog Island, Pa.	Philadelphia, Pa.
110103		St. s.	Commander.....	74	50	70.0	18.4	9.0	Tow.	5	250	1872	Philadelphia, Pa.	New York, N. Y.
116671		St. s.	Commander.....	160	90	103.8	24.8	8.9	Pas.	5	150	1895	South Portland, Mo.	Savannah, Ga.
126962		St. s.	Commander.....	99	49	78.3	21.7	9.6	Pas.	5	1893	Wilmington, Del.	New York, N. Y.
125645		St. s.	Commerce.....	112	98	99.0	19.0	6.0	Dig.	4	148	1878	Milwaukee, Wis.	Toledo, Ohio.
209367		St. s.	COMMENCE.....	280	190	114.6	33.0	13.0	Frt.	8	125	1911	Manitowoc, Wis.	Chicago, Ill.
210227		St. p.	Commerce.....	32	24	75.0	15.9	3.0	Tow.	4	60	1912	Mount Carmel, Ill.	Evansville, Ind.
218091	LRFN	St. s.	Commissioner.....	272	129	103.3	28.3	13.0	Wrk.	10	500	1918	Brunswick, Ga.	New York, N. Y.
92480		St. s.	Comodoro.....	62	31	67.2	18.0	8.0	Tow.	4	190	1892	West Troy, N. Y.	Do.
126412		St. s.	Comodoro.....	125	79	96.0	30.8	8.5	Frt.	5	60	1887	Wilmington, Del.	Do.
127521		St. s.	Comodoro Bartlett.....	53	39	77.8	15.2	5.5	Pas.	12	1901	Croton, N. Y.	Baltimore, Md.
221099		St. s.	Comodoro Jarvis.....	287	129	116.0	27.0	6.0	Frt.	6	1,120	1903	Bronte, Canada.	Rochester, N. Y.

1 Formerly st. s. P. Miller.

2 Formerly Dutch st. s. Columbia.

3 Formerly British st. s. No. 50.

4 Formerly st. s. H. Ewig.

5 Formerly st. y. {a Alberta,
b Colonia,
c Lorena.

6 Formerly st. s. {a Archib Parker,
b Ella St. Clair.

7 Formerly st. s. Mascotte.

8 Formerly st. s. {a B. W. Geo.,
b Yale.

9 Formerly st. s. E. J. Codd.

10 Formerly st. s. B. S. Cronin.

11 Formerly British st. s. Colusa.

12 Formerly st. y. {a Vitoso.

13 Formerly st. s. West Sldo.

14 Formerly st. s. Sabascodagan.

15 Formerly st. s. Michael J. Coffey.

16 Formerly British st. s. Commodore Jarvis.

MERCHANT STEAM VESSELS OF THE UNITED STATES—Continued.

Official No.	Signal letters.	Rtg.	Name of vessel.	Gross tonnage.	Net tonnage.	Length.	Breadth.	Depth.	Service.	Crew.	Indicated horsepower.	When built.	Where built.	Home port (where permanent document issues).
205209		St. s.	Commodore Perry	43	20	62.0	15.7	6.8	Fsh.	6	80	1908	Erie, Pa.	Erie, Pa.
220339		St. s.	Commodore Perry	71	41	72.9	16.1	6.8	Frt.	6	113	1920	Buffalo, N. Y.	Do.
205149	KWPJ	St. p.	COMMONWEALTH	5,980	2,500	437.9	55.0	19.3	Pas.	250	5,000	1908	Philadelphia, Pa.	Fall River, Mass.
213407	LFKS	St. s.	COMMUNIPAW	3,710	2,352	339.0	43.7	29.6	Tnk.	41	1,600	1893	Stettin, Germany	Do.
80410		St. s.	Communipaw	93	54	98.8	20.8	7.9	Tow.	4	1,600	1872	Keyport, N. J.	New York, N. Y.
203647	KVRH	St. s.	Comport	180	122	96.4	30.4	9.7	Frt.	6	240	1906	Tottentown, N. Y.	Do.
126556		St. s.	Compton	213	144	123.4	24.0	8.0	Fsh.	17	200	1839	Wilmington, Pa.	Wilmington, N. C.
203622		St. s.	Comstock	20	14	45.0	14.0	4.6	Tow.	2	1911	1911	Crofton, Md.	Albany, N. Y.
127407	KFSB	St. s.	Comus	4,828	3,000	391.6	48.3	15.8	Pas.	75	3,800	1900	Newport News, Va.	New York, N. Y.
128369		St. p.	Conanlet	353	241	125.5	28.0	10.0	Fer.	8	225	1896	Wilmington, Del.	Newport, R. I.
128719	KJHD	St. s.	Concho	3,724	2,640	329.5	47.0	21.2	Frt.	49	2,600	1891	Charleston, Pa.	New York, N. Y.
130523	KJCV	St. s.	Concord	1,248	697	246.0	46.0	15.5	Pas.	55	1,700	1891	Wilmington, Del.	Do.
130374	KLRJ	St. y.	Concor	197	134	149.1	20.1	9.7	Yct.	1	1,893	1893	Nyaek, N. Y.	Savannah, Ga.
220103	LWFS	St. s.	Concor	187	101	88.0	25.6	13.0	Tow.	13	450	1920	Jacksonville, Fla.	New York, N. Y.
219942	LWJV	St. s.	CONEHATTA	5,620	3,452	390.0	54.2	27.8	Frt.	41	2,500	1920	Hog Island, Pa.	Philadelphia, Pa.
210777	LWCH	St. s.	CONEJOS	5,110	3,110	390.0	64.2	27.8	Frt.	40	2,500	1920	Do.	Do.
218769	LSMB	St. s.	Conowago	2,540	1,509	267.1	46.2	23.8	Frt.	43	1,400	1919	Olympia, Wash.	Seattle, Wash.
91108		St. s.	Coney Island	80	79	72.1	18.6	6.4	Pas.	5	1878	1878	Espy, Pa.	New York, N. Y.
127057		St. s.	Coney Island	31	15	51.1	14.5	4.6	Tow.	3	1894	1894	Gravesend, N. Y.	Do.
126918		St. s.	Confidence	65	36	68.5	17.1	7.3	Tow.	6	1892	1892	Bordentown, N. J.	Newark, N. J.
127307	LGWR	St. s.	Confidence	53	23	78.7	18.3	8.0	Pas.	6	1898	1898	Baltimore, Md.	Boston, Mass.
216838	LMTF	St. s.	Concario	2,551	1,628	267.3	46.0	23.6	Frt.	42	1,500	1915	Kearny, N. J.	Newark, N. J.
221002	MCLD	St. s.	CONMICUT	3,285	1,965	324.0	46.2	25.0	Frt.	42	1,600	1921	Port Jefferson, N. Y.	New York, N. Y.
127000		St. s.	Conneaut	62	31	69.0	18.0	10.2	Tow.	4	1,891	1891	Buffalo, N. Y.	Buffalo, N. Y.
214061		St. s.	CONNEAUT	4,749	3,027	415.0	56.0	27.6	Frt.	24	1,775	1904	Buffalo, N. Y.	Detroit, Mich.
205871		St. s.	CONNELLY BROTHERS	9	6	37.0	10.8	4.5	Frt.	3	10	1894	Buffalo, N. Y.	Buffalo, N. Y.
217071	LNHS	St. s.	CONNERSVILLE	2,232	1,358	253.5	43.6	20.2	Frt.	32	1,250	1918	Ashland, Ohio	New York, N. Y.
219902	LWHQ	St. s.	CONNEX PEAK	5,620	3,452	390.0	64.2	27.8	Frt.	42	2,500	1920	Hog Island, Pa.	Philadelphia, Pa.
217400	LPHD	St. s.	CONOTON	2,324	1,396	251.0	43.6	22.2	Frt.	37	1,200	1914	Springfield, Pa.	New York, N. Y.
126645		St. s.	Conqueror	18	9	45.0	13.5	6.0	Tow.	4	1,891	1891	Brooklyn, N. Y.	Norfolk, Va.
127533		St. s.	Conqueror	21	14	42.9	14.2	6.5	Tow.	4	1,891	1891	Long Beach City, N. Y.	New York, N. Y.
216151		St. p.	Conqueror	204	126	136.6	26.0	4.7	Tow.	17	430	1916	Philadelphia, Pa.	Pittsburgh, Pa.
211105		St. s.	CONRAD STARKE	153	104	82.0	22.0	13.2	Tow.	10	600	1911	Manitowish, Wis.	Manitowish, Wis.
217622	LQBP	St. s.	CONSORT	3,285	2,002	324.0	46.2	25.0	Frt.	37	1,500	1915	Newark, N. J.	Newark, N. J.
86507		St. s.	Constitution	46	35	72.0	16.5	9.0	Tow.	6	1,891	1891	Green Bay, Wis.	Port Huron, Mich.
218945	LSWN	St. s.	CONTINENTAL BRIDGE	1,283	2,000	324.0	46.2	25.0	Frt.	37	1,500	1919	Newark, N. J.	Newark, N. J.
217267	LNWD	St. s.	CONTOCOOK	2,344	1,419	251.0	43.6	22.2	Frt.	37	1,200	1918	Superior, Wis.	New York, N. Y.
212630		St. p.	Contra Costa	4,483	3,276	414.3	67.2	18.6	Fer.	16	6,000	1914	Oakland, Cal.	San Francisco, Cal.
125182		St. s.	Convoy	78	39	89.5	19.0	9.2	Tow.	7	1,891	1891	Philadelphia, Pa.	Baltimore, Md.
219045	LTFS	St. s.	Convoy	77	62	70.5	19.4	8.7	Tow.	6	1,891	1891	Tottentown, N. Y.	New York, N. Y.
125736		St. p.	Cooper's Point	3,287	1,998	324.0	46.2	25.0	Frt.	37	1,500	1919	Newark, N. J.	Newark, N. J.
215558	LITG	St. s.	COOSA	1,969	1,218	289.9	38.5	22.0	Pas.	39	1,250	1896	Newark, N. J.	Philadelphia, Pa.
219743	LQWN	St. s.	COOT	409	169	139.4	25.3	14.3	Fsh.	28	550	1911	Savannah, Ga.	Seattle, Wash.
217819	LQNK	St. s.	COPALOROVE	2,324	1,396	251.0	43.6	22.2	Frt.	27	1,200	1919	Superior, Wis.	Rockland, Me.
217585	LPRM	St. s.	COPERAS	2,153	1,280	250.5	43.7	20.1	Frt.	36	1,250	1919	Marblehead, Mass.	New York, N. Y.
212040	LDRM	St. s.	COPPENAME	3,251	1,938	333.3	42.6	15.9	Frt.	70	2,500	1908	Beaufort, Ireland	Do.
205472		St. s.	Coquille	53	36	78.7	16.7	7.9	Frt.	3	160	1894	Coquille City, Ore.	Astoria, Ore.
127163	KMVQ	St. s.	Coquille River	415	265	146.2	34.2	12.4	Frt.	19	260	1896	Prosser, Ore.	San Francisco, Cal.
217871	LQRK	St. s.	COQUINA	2,140	1,281	250.5	43.7	20.1	Frt.	36	1,230	1919	Marblehead, Mass.	Philadelphia, Pa.
219040	LTFV	St. s.	COQUIT	3,545	2,174	324.0	46.2	25.0	Frt.	37	1,500	1919	Newark, N. J.	Newark, N. J.
126228		St. s.	Cora A. Sheldon	54	27	65.1	16.6	9.2	Tow.	7	1884	1884	Saugatuck, Mich.	Toledo, Ohio.
125369		St. s.	Cora L. Staples	92	46	100.0	20.3	6.2	Tow.	10	1872	1872	Wilmington, Del.	New York, N. Y.
125598		St. s.	Cora P. White	124	76	117.0	18.0	9.9	Frt.	12	1877	1877	Fall River, Mass.	Jacksonville, Fla.
95473		St. s.	Coral	34	17	57.0	14.0	6.0	Frt.	4	1836	1836	Philadelphia, Pa.	Philadelphia, Pa.
127129		St. s.	CORALIA	4,349	3,264	413.2	48.0	24.0	Frt.	25	1,350	1896	Charleston, S. C.	Duluth, Minn.
217850	LQRJ	St. s.	CORAPEAK	2,153	1,280	250.5	43.7	20.1	Frt.	42	1,250	1919	Marblehead, Mass.	Manitowish, Wis.
218058	LRCW	St. s.	CORCORAN	2,153	1,280	250.5	43.7	20.1	Frt.	42	1,250	1919	Do.	Do.
209655	LCHP	St. s.	CORDOVA	2,273	1,406	300.7	41.2	20.9	Pas.	30	1,200	1912	Wilmington, Del.	Pt. Townsend, Wash.
220332		St. s.	CORDOVA	287	181	140.0	24.0	8.0	Tow.	15	800	1920	Jeffersonville, Ind.	New Orleans, La.
120803		St. s.	Corinthia	69	34	68.0	16.9	8.0	Tow.	9	225	1890	Philadelphia, Pa.	Philadelphia, Pa.
127721	KSFV	St. y.	Corinthia	54	36	80.1	18.0	6.6	Yct.	5	1903	1903	New York, N. Y.	New York, N. Y.
212382		St. s.	Cormorant	41	28	69.0	18.0	5.9	Fsh.	4	90	1914	Erie, Pa.	Erie, Pa.
92860	KNJW	St. y.	Cornelia	59	40	87.7	15.1	8.4	Yct.	2	1898	1898	New York, N. Y.	Chicago, Ill.
125920		St. s.	Cornelia	41	21	66.2	16.0	7.3	Tow.	6	1881	1881	Tottentown, N. Y.	Boston, Mass.
126018		St. s.	Cornelia	38	19	61.6	16.0	8.3	Tow.	4	1882	1882	Buffalo, N. Y.	New York, N. Y.
203402		St. s.	Cornelia	285	163	128.0	30.9	9.1	Frt.	10	500	1906	Noank, Conn.	Do.
214382	LGHK	St. s.	CORNELIA	3,129	1,944	327.7	46.7	23.5	Frt.	23	2,500	1916	Sparrows Point, Md.	Do.
127417		St. s.	Cornelia Cook	51	27	73.6	18.4	5.6	Tow.	7	1900	1900	Portland, Ore.	Seattle, Wash.

1 Formerly German st. s. Deutschland.

2 Formerly st. s. Chas. H. Pike.

3 Formerly st. s. Norfolk.

4 Formerly st. s. Embala.

† Composite.

5 Formerly st. s.

6 Formerly st. s. Gladys Nau.

7 Formerly st. s. Trumpha.

a Modjeska.

b Storm Signal.

c Island Belle.

d Amanda.

8 Formerly German st. s. Loohmoon.

9 Formerly British st. s. Coppename.

10 Formerly st. s. Harry Schabel, Jr.

11 Formerly st. s. Frank K. Eslerick.

12 Formerly st. y. a Margaret.

b Laurita.

MERCHANT STEAM VESSELS OF THE UNITED STATES—Continued.

Official No.	Signal letters.	Rig.	Name of vessel.	Gross tonnage.	Net tonnage.	Length.	Breadth.	Depth.	Service.	Crew.	Indicated horsepower.	When built.	Where built.	Home port (where permanent document issues).
125800		St. s.	Cornelius Van Cott.....	41	26	64.3	14.5	5.9	Tow.	4		1881	Brooklyn, N. Y.....	New York, N. Y.
205536		St. s.	CORNELIUS W. LAWRENCE.	172	117	92.8	22.4	11.5	Fbt.	12	600	1908	Newburgh, N. Y.....	Do.
86017		St. s.	¹ Cornell.....	65	32	72.0	17.4	10.0	Tow.	6		1888	Buffalo, N. Y.....	Buffalo, N. Y.
127451		St. s.	CORNELL.....	5,082	3,956	454.0	50.2	24.5	Frt.	25	2,000	1900	South Chicago, Ill.....	Duluth, Minn.
219492		St. s.	² Cor. ell.....	173	87	94.3	25.2	12.2	Tow.	8	700	1919	New York, N. Y.....	New York, N. Y.
204980		St. s.	CORNING.....	204	102	89.0	25.1	12.2	Tow.	7	600	1908	Newport News, Va.....	Do.
213098	LFB	St. s.	³ CORNING.....	5,073	3,026	385.7	52.4	28.5	Tnk.	33	1,500	1913	Dielrichsdorf, Germany.	Do.
218057	LRCV	St. s.	CORNUCOPIA.....	2,153	1,280	250.5	43.7	20.1	Frt.	42	1,250	1919	Mantowoc, Wis.....	Do.
126401		St. s.	⁴ Corona.....	150	75	93.6	22.4	10.4	Pas.	12	224	1886	Camden, N. J.....	Wilmington, Del.
126850		St. s.	Corona.....	51	18	64.3	17.0	6.0	Tow.	5		1892	Duluth, Minn.....	Duluth, Minn.
205580		St. p.	Corona.....	16	10	57.1	16.6	3.0	Pas.	8	75	1903	Alva, Fla.....	Miami, Fla.
126373		St. p.	Coronado.....	308	222	100.0	26.0	9.2	Fer.	5	75	1886	San Francisco, Cal.....	San Diego, Cal.
215918	LJNW	St. s.	CORONADO.....	5,989	3,684	402.6	53.0	32.0	Frt.	46	2,600	1918	Oakland, Cal.....	San Francisco, Cal.
219661	LVS	St. s.	Corona.....	2,016	1,726	207.8	49.8	25.0	Frt.	44	1,400	1920	Portland, Ore.....	Portland, Ore.
208330	LBSV	St. s.	CORONAL.....	3,109	1,920	335.0	46.8	22.7	Frt.	35	1,500	1911	Newport News, Va.....	New York, N. Y.
217197	LNRH	St. s.	CORRAL.....	2,140	1,987	250.5	43.7	20.4	Frt.	43	1,250	1918	Mantowoc, Wis.....	Milwaukee, Wis.
208175	LBRN	St. s.	Corral.....	778	422	159.7	36.5	12.0	Pas.	15		1910	Noank, Conn.....	New York, N. Y.
127328	KNWS	St. y.	CORSAIR.....	1,136	772	270.0	33.3	20.9	Yot.	52	4,650	1899	Newburgh, N. Y.....	Do.
126023		St. s.	Corista.....	368	306	145.5	26.2	7.5	Pas.	21	293	1882	Wilmington, Del.....	Baltimore, Md.
126474	LGBT	St. s.	Corista.....	2,364	1,786	299.5	40.8	21.0	Frt.	28	1,200	1888	Cleveland, Ohio.....	Boston, Mass.
217011	LNDW	St. s.	CORSICANA.....	2,146	1,287	250.5	43.7	20.4	Frt.	35	1,550	1918	Mantowoc, Wis.....	Milwaukee, Wis.
218595	LSCV	St. s.	CORSON.....	4,999	3,074	390.0	54.2	27.6	Frt.	42	2,500	1919	Hog Island, Pa.....	Philadelphia, Pa.
24604		St. s.	⁵ Cortland.....	80	40	87.1	19.6	10.0	Frt.	2		1868	Brooklyn, N. Y.....	New York, N. Y.
161077		St. s.	CORTLAND.....	48	33	58.2	17.3	6.6	Tow.	9	110	1895	Buffalo, N. Y.....	Do.
218310	LRPN	St. s.	Corvallis.....	2,922	1,724	267.8	49.8	25.6	Frt.	43	1,500	1919	Portland, Ore.....	Portland, Ore.
200470		St. s.	⁶ CORVUS.....	4,551	3,451	416.0	50.0	24.0	Frt.	25	2,000	1903	West Bay City, Mich.....	Cleveland, Ohio.
219269	LTSQ	St. s.	CORVUS.....	5,748	3,650	410.0	54.2	27.6	Frt.	43	2,800	1919	Portland, Ore.....	New York, N. Y.
219239	LTRB	St. s.	COSKATA.....	3,257	1,978	324.0	46.2	25.0	Frt.	37	1,500	1919	Newark, N. J.....	Newark, N. J.
126741	KJNP	St. s.	COSTA RICA.....	1,783	1,166	221.5	36.0	19.3	Frt.	34	700	1911	Camden, N. J.....	San Francisco, Cal.
218428	LRTF	St. s.	COSTIGAN.....	6,126	3,800	400.7	54.2	30.4	Frt.	44	3,000	1919	Harrisburg, Pa.....	Philadelphia, Pa.
217203	LNRS	St. s.	COSTILLA.....	2,351	1,433	253.4	43.7	25.1	Frt.	42	1,350	1918	New York, N. Y.
218760	LSMC	St. s.	COTATI.....	5,963	4,385	402.0	53.0	32.0	Ref.	40	2,800	1919	San Francisco, Cal.
217269	LNWG	St. s.	COTE BLANCHE.....	2,351	1,433	253.4	43.7	25.1	Frt.	42	1,350	1918	Do.
217270	LNWH	St. s.	COTOPANI.....	2,351	1,433	253.4	43.7	25.1	Frt.	31	1,350	1918	Do.
217570	LPVC	St. s.	COURIER.....	3,020	1,770	272.8	46.1	24.1	Frt.	48	1,400	1919	Astoria, Ore.....	Astoria, Ore.
217424	LPJR	St. s.	COURIER.....	2,450	1,485	253.4	43.7	24.5	Frt.	35	1,350	1918	Ecorse, Mich.....	Detroit, Mich.
217423	LPJQ	St. s.	COTTONWOOD.....	2,267	1,376	253.4	43.7	24.5	Frt.	42	1,350	1918	Do.
217513	LPRD	St. s.	COULEE.....	2,450	1,485	253.4	43.7	24.5	Frt.	42	1,350	1919	Do.
218568	LSCG	St. s.	Couller.....	2,565	1,575	267.3	46.0	23.6	Frt.	37	1,400	1919	Tampa, Fla.....	Tampa, Fla.
217603	LPWR	St. s.	COUPABLE.....	2,450	1,485	253.4	43.7	24.5	Frt.	42	1,350	1919	Ecorse, Mich.....	Detroit, Mich.
217287	LPBC	St. s.	COURAGEOUS.....	7,593	3,765	440.0	56.0	35.2	Frt.	45	3,000	1918	Alameda, Cal.....	San Francisco, Cal.
127170	KNBL	St. y.	COURIER.....	65	44	91.3	15.8	8.5	Yot.	9		1897	South Boston, Mass.....	Washington, D. C.
221067		St. s.	Courier.....	25	5	50.3	12.9	5.1	Tow.	4	50		Norfolk, Va.....	Charleston, S. C.
206920		St. s.	COURTNEY L.....	48	33	61.0	16.0	8.0	Fsh.	5	55	1909	Lorain, Ohio.....	Chicago, Ill.
217601	LPWQ	St. s.	COURTNEY L.....	2,450	1,485	253.4	43.7	24.5	Frt.	42	1,350	1919	Ecorse, Mich.....	Detroit, Mich.
217728	LQIN	St. s.	COURTNEY L.....	2,469	1,502	253.4	43.7	24.5	Frt.	42	1,350	1919	Do.
217729	LQHP	St. s.	COURTNEY L.....	2,450	1,485	253.4	43.7	24.5	Frt.	42	1,350	1919	Do.
217774	LQJN	St. s.	COURTNEY L.....	2,450	1,485	253.4	43.7	24.5	Frt.	42	1,350	1919	Do.
218006	LRBI	St. s.	COVEDALE.....	2,450	1,485	253.4	43.7	24.5	Frt.	42	1,350	1919	Do.
217810	LQNB	St. s.	COVENA.....	2,450	1,485	253.4	43.7	24.5	Frt.	37	1,350	1919	Do.
218005	LRBG	St. s.	COVERUN.....	2,450	1,485	253.4	43.7	24.5	Frt.	42	1,350	1919	Do.
127337	KPQG	St. s.	COVINGTON.....	401	196	135.0	27.5	15.7	Pas.	16	900	1899	Philadelphia, Pa.....	Boston, Mass.
217898	LQSH	St. s.	COWAN.....	2,450	1,485	253.4	43.7	24.5	Frt.	42	1,350	1919	Detroit, Mich.
217509	LPTR	St. s.	COWANSHANNOCK.....	2,532	1,514	253.4	43.6	25.1	Frt.	39	1,350	1919	Cleveland, Ohio.
217552	LPTF	St. s.	Cowardin.....	3,351	2,042	298.6	49.9	25.9	Frt.	38	1,450	1919	Orlando, Tex.....	Port Arthur, Tex.
217748	LQJR	St. s.	COWBOY.....	2,432	1,512	253.4	43.6	25.1	Frt.	32	1,350	1919	Ashtabula, Ohio.....	Cleveland, Ohio.
217844	LQPI	St. s.	COWEE.....	2,507	1,495	253.4	43.7	25.1	Frt.	35	1,350	1919	Do.
216836	LMRP	St. s.	COWETA.....	2,551	1,528	267.3	46.0	23.6	Frt.	55	1,400	1918	Kearny, N. J.....	Newark, N. J.
217978	LQWG	St. s.	COWICHE.....	2,496	1,490	253.4	43.6	25.1	Frt.	32	1,350	1919	Ashtabula, Ohio.....	Cleveland, Ohio.
211769		St. p.	COWITZ.....	99	72	109.2	26.6	1.8	Frt.	8	350	1917	Portland, Ore.....	Portland, Ore.
126678		St. p.	COWLEY.....	77	41	66.4	33.4	7.4	For.	3		1878	New Baltimore, N. Y.....	Albany, N. Y.
211911		St. s.	COWLEY.....	518	373	115.3	32.2	11.0	Frt.	5	300	1917	Elizabethport, N. J.....	New York, N. Y.
216679	LMIN	St. s.	COWLEY.....	2,551	1,528	267.3	46.0	23.6	Frt.	55	1,400	1918	Kearny, N. J.....	Do.
218156	LRHN	St. s.	COWLEY.....	2,490	1,491	253.4	43.6	25.1	Frt.	32	1,350	1919	Ashtabula, Ohio.....	Cleveland, Ohio.
217939	LQVG	St. s.	COWLEY.....	353	197	126.0	29.9	13.7	Tow.	21	1,000	1919	Solomons, Md.....	Baltimore, Md.
202136		St. s.	CRAIG.....	32	21	53.0	15.0	7.0	Tow.	4	199	1905	Toledo, Ohio.....	Buffalo, N. Y.
218066	LRDK	St. s.	CRAIGBROWNIE.....	2,496	1,490	253.4	43.6	25.1	Frt.	32	1,350	1919	Ashtabula, Ohio.....	Cleveland, Ohio.
218333	LRQH	St. s.	CRAIGSMERE.....	2,496	1,486	253.4	43.6	25.1	Frt.	26	1,350	1919	Do.
216918	LMWV	St. s.	CRAINCREEK.....	2,292	1,367	253.5	43.8	20.4	Frt.	38	1,250	1918	Ecorse, Mich.....	Detroit, Mich.
221033	MCKL	St. s.	CRAMPTON ANDERSON.	7,249	4,474	435.0	56.0	33.6	Tnk.	41	3,100	1921	Alameda, Cal.....	Los Angeles, Cal.
217024	LNFS	St. s.	CRANEST.....	2,292	1,367	253.5	43.8	20.4	Frt.	43	1,250	1918	Ecorse, Mich.....	Norfolk, Va.
202704		St. s.	CRANFORD.....	1,197	814	191.4	44.0	15.8	Fer.	8	1,500	1905	Wilmington, Del.....	New York, N. Y.

¹ Formerly st. s. Grace Danforth.² Formerly st. s. Drugman.³ Formerly German st. s. Moiteau.⁴ Formerly st. s. a C. C. Clarke.
^b New York Central No. 3.
^c A. W. Whitman.⁵ Formerly st. s. Titan.⁶ Formerly st. s. J. L. Weeks.

MERCHANT STEAM VESSELS OF THE UNITED STATES—Continued.

Official No.	Signal letters.	Rlg.	Name of vessel.	Gross tonnage.	Net tonnage.	Length.	Breadth.	Depth.	Services.	Crew.	Indicated horsepower.	When built.	Where built.	Home port (where permanent document issues).
219203	LTPJ	St. s.	CRANFORD.....	6,527	4,049	393.7	55.1	31.4	Frt.	49	2,800	1910	Wilmington, N. C.	Wilmington, N. C.
212886	LDQC	St. s.	CRASTER HALL.....	4,319	2,758	380.0	50.0	24.2	Frt.	49	2,000	1909	Port Glasgow, Scotland.	New York, N. Y.
217189	LNQV	St. s.	CRATHORNE.....	2,241	1,349	253.6	43.6	20.2	Frt.	32	1,250	1918	Ashtabula, Ohio.	Cleveland, Ohio.
217277	LNQV	St. s.	CRAWL KEYS.....	2,303	1,378	253.6	43.8	20.4	Frt.	48	1,500	1918	Ecorse, Mich.	New York, N. Y.
217055	LNHB	St. s.	CRAWCROFT.....	2,292	1,367	253.5	43.8	20.4	Frt.	48	1,220	1918do.....	Do.
200217		St. s.	Credonda.....	34	23	57.0	16.5	6.4	Tow.	5	100	1903	Paulsboro, N. J.	Do.
91027		St. p.	Creighton.....	166	166	132.0	21.0	3.5	Tow.	1	1,392	1877	Point Harmar, Ohio.	Pittsburgh, Pa.
204256	KWDR	St. s.	CREOLE.....	6,754	4,302	407.0	53.0	26.7	Pas.	140	1907	Quincy, Mass.	New York, N. Y.
220858	MCBG	St. s.	CREOLE STATE.....	10,533	6,195	602.1	62.2	28.3	Pas.	145	6,000	1920	Camden, N. J.	San Francisco, Cal.
217276	LNWQ	St. s.	Crevasse.....	2,922	1,724	247.8	49.8	25.6	Frt.	44	1,500	1918	Portland, Oreg.	Portland, Oreg.
115279		St. s.	Crevasse.....	88	46	71.9	18.0	8.0	Tow.	5	175	1872	Philadelphia, Pa.	New York, N. Y.
120591		St. s.	Crevasse.....	35	22	69.0	15.2	6.6	Frt.	2	1891	Grand Haven, Mich.	Buffalo, N. Y.
126641		St. s.	Crevasse.....	71	50	77.2	16.1	6.0	Frt.	6	1890	Grand Haven, Mich.	Duluth, Minn.
127013		St. s.	CRESCENT.....	253	139	121.5	23.5	6.9	Pas.	11	100	1893	Jacksonville, Fla.	Jacksonville, Fla.
206160		St. s.	CRESCENT.....	22	15	57.5	10.6	2.8	Pas.	2	25	1909	Bonnars Ferry, Idaho.	Great Falls, Mont.
207404		St. s.	CRESCENT.....	385	297	135.0	34.0	9.6	Frt.	5	200	1910	Buffalo, N. Y.	Buffalo, N. Y.
218564		St. p.	CRESCENT CITY.....	199	199	137.0	27.4	4.3	Tow.	5	550	1919	Wabasha, Minn.	St. Louis, Mo.
127176		St. s.	CRESCENT CITY.....	4,213	3,675	406.0	48.2	23.9	Frt.	25	1,600	1897	Chicago, Ill.	Duluth, Minn.
145134		St. s.	CRESCENT CITY.....	146	100	107.0	22.8	6.0	Pas.	14	1877	Northport, N. Y.	Apalachicola, Fla.
92362		St. s.	CRESCO.....	90	45	84.0	20.4	8.0	Tow.	7	1891	Berkeley, Va.	Philadelphia, Pa.
208553	LBVJ	St. s.	CREST.....	244	113	114.3	32.5	11.6	Fsh.	18	450	1911	Quebec, Mass.	Boston, Mass.
85715	JWBH	St. s.	CRETA.....	2,350	1,651	287.0	40.5	16.4	Pas.	34	1,800	1882	Claster, Pa.	Baltimore, Md.
204587		St. s.	CRICKET.....	6,030	4,605	480.0	52.0	30.0	Frt.	32	1,600	1897	Lorain, Ohio.	Cleveland, Ohio.
211044	LCIR	St. s.	CRICKET.....	1,138	773	210.0	41.0	15.4	Frt.	25	950	1911	Alameda, Cal.	San Francisco, Cal.
209403	LKRF	St. s.	CRIPPLE CREEK.....	2,104	1,668	402.6	54.8	32.1	Frt.	42	2,500	1919	Sparrows Point, Md.	Seattle, Wash.
200448	KBRQ	St. s.	CRISFIELD.....	6,320	4,670	402.6	54.8	32.1	Frt.	44	2,800	1919	Seattle, Wash.	Seattle, Wash.
219157	LBMJ	St. s.	CRISFIELD.....	6,321	4,670	402.6	54.8	32.1	Frt.	44	2,800	1919	Seattle, Wash.	Seattle, Wash.
145934	KRSV	St. s.	CRISFIELD.....	9,604	7,020	489.5	58.0	28.9	Frt.	126	4,000	1902	Sparrows Point, Md.	Cape Charles, Va.
96323		St. s.	CRISTONAL.....	1,023	903	221.1	46.0	8.0	Frt.	14	500	1898	Stockton, Cal.	San Francisco, Cal.
212572	LDPS	St. p.	Crockett.....	6,773	3,661	405.2	52.1	27.9	Pas.	50	3,000	1913	Port Glasgow, Scotland.	New York, N. Y.
136677		St. s.	CROFTON HALL.....	163	81	101.2	23.2	9.4	Tow.	6	488	1898	Seattle, Wash.	San Francisco, Cal.
128617		St. s.	CROFONA.....	35	17	66.4	15.6	6.8	Tow.	6	1889	Benton Harbor, Mich.	Duluth, Minn.
219416	LVDW	St. s.	CROSSKEYS.....	6,869	5,257	410.5	54.2	27.1	Frt.	43	2,800	1919	Seattle, Wash.	Seattle, Wash.
125893		St. s.	CROTON.....	54	32	64.5	18.4	7.6	Tow.	3	175	1881	Athens, N. Y.	New York, N. Y.
213030		St. s.	CROWN No. 9.....	62	32	78.5	19.5	8.2	Tow.	4	1915	Oakland, Cal.	San Francisco, Cal.
220039	LWNQ	St. s.	CROWN CITY.....	5,490	3,417	410.0	54.4	27.2	Frt.	40	3,500	1911	Los Angeles, Cal.	Los Angeles, Cal.
202947		St. p.	CROWN HILL.....	366	134	132.4	26.0	4.6	Tow.	12	100	1895	Superior, Wis.	Cincinnati, Ohio.
200644		St. s.	Cruible.....	281	110	150.0	27.0	4.0	Tow.	13	1884	Pittsburgh, Pa.
220487	MBGV	St. s.	CRUDOLL.....	1,370	780	242.5	36.9	19.7	Tnk.	20	750	1920	Violet, La.	Los Angeles, Cal.
126368		St. s.	CRUISER.....	62	33	70.0	18.0	6.1	Tow.	3	1886	North Bend, Oreg.	Portland, Oreg.
216960	LNBK	St. s.	CRUSO.....	2,442	1,456	267.8	46.2	22.9	Frt.	46	1,500	1918	Bellingham, Wash.	Seattle, Wash.
202005		St. s.	Crystal.....	24	21	39.0	10.2	4.0	Fsh.	4	18	1895	Manitowish, Wis.	Milwaukee, Wis.
208750		St. y.	Cuba.....	28	16	51.7	13.7	5.3	Fsh.	2	40	1911	Manitowish, Wis.	Ogdensburg, N. Y.
27660	KLVM	St. s.	CUBA.....	2,983	1,612	299.5	40.0	17.0	Pas.	45	1884	Claster, Pa.	New York, N. Y.
215771	LHFM	St. s.	CUBA.....	3,168	1,882	307.7	42.2	24.7	Pas.	52	1,950	1897	Humboldt, Germany.	San Francisco, Cal.
221220	MCRW	St. s.	CUBA.....	2,479	1,118	325.0	47.2	18.0	Frt.	54	3,600	1921	Philadelphia, Pa.	New Haven, Conn.
204273	MBKG	St. s.	Cuckoo.....	28	16	51.7	13.7	5.3	Fsh.	2	40	1911	Manitowish, Wis.	Milwaukee, Wis.
220582		St. s.	CULBERSON.....	5,453	3,395	410.0	54.4	27.2	Frt.	40	3,500	1920	Los Angeles, Cal.	Los Angeles, Cal.
207368		St. s.	Cumberland.....	115	67	87.5	20.9	11.2	Tow.	6	500	1910	Rockland, Me.	Portland, Me.
217090	LNJD	St. s.	Cumberland.....	2,531	1,528	287.3	46.0	23.6	Frt.	41	1,400	1918	South Portland, Me.	Do.
217495		St. s.	Cumberland.....	69	31	64.6	23.9	6.5	Pas.	2	60	1919	Swanton, Vt.	Rouses Point, N. Y.
220836	MBWL	St. s.	CUPRUM.....	6,062	3,770	402.5	53.0	32.0	Frt.	44	2,800	1920	Bay Point, Cal.	San Francisco, Cal.
127113	KMNJ	St. s.	CURACAO.....	1,848	1,144	241.3	38.0	16.3	Frt.	37	1895	Philadelphia, Pa.	Tacoma, Wash.
219411	LVDQ	St. s.	CURLEW.....	408	209	139.4	25.2	14.2	Fsh.	20	500	1919	Savannah, Ga.	Rockland, Me.
208114	LBRF	St. s.	CURRIER.....	4,711	2,869	370.0	52.1	27.0	Tnk.	39	2,000	1910	Quincy, Mass.	Port Arthur, Tex.
214100		St. p.	Currituck.....	83	55	105.1	22.0	4.2	Fas.	7	80	1916	Norfolk, Va.	Norfolk, Va.
126696		St. s.	Currituck Bay.....	133	66	90.0	22.3	10.5	Tow.	6	476	1890	Newburgh, N. Y.	Baltimore, Md.
219240	LTRC	St. s.	CUSHNET.....	3,545	2,174	324.0	45.2	25.0	Frt.	37	1,500	1919	Newark, N. J.	Newark, N. J.
218329	LRQF	St. s.	CUSHING.....	5,405	3,321	400.7	54.2	30.1	Frt.	42	3,000	1919	Pensacola, Fla.	Pensacola, Fla.
218783		St. s.	Custodian.....	359	199	126.0	29.9	13.7	Tow.	11	1,000	1919	Solomons, Md.	Cleveland, Ohio.
217845		St. s.	Cutehogue.....	183	105	92.5	25.1	15.7	Tow.	6	250	1918	Wilmington, Del.	New York, N. Y.
219241	LTRD	St. s.	CUTTYHUNK.....	3,543	2,174	324.0	45.2	25.0	Frt.	37	1,500	1919	Newark, N. J.	Newark, N. J.
220800		St. s.	Cutty Sark.....	30	15	51.4	13.0	6.8	Frt.	2	125	1920	Iiwaco, Wash.	Astoria, Oreg.
220202	LWSF	St. s.	Chyanaca.....	6,480	4,082	420.7	54.0	34.3	Frt.	47	2,800	1920	San Diego, Cal.	San Diego, Cal.
201012		St. s.	CUYLER ADAMS.....	5,057	3,768	474.0	52.0	29.0	Frt.	30	1,600	1904	Lorain, Ohio.	Duluth, Minn.
205604		St. s.	Cygnets.....	59	40	69.5	15.8	7.2	Fas.	3	65	1908	Indian River, Mich.	Detroit, Mich.

1 Formerly British st. s. Craster Hall.

2 Formerly st. s. (a) Credonda.

3 Formerly st. s. (b) U. S. S. Credenda.

4 Formerly (a) st. p. Mink No. 2.

5 Formerly (b) st. p. Clara Cavett.

6 Formerly st. s. Sammie.

7 Formerly st. s. Frank P. Geiken.

8 Formerly (a) Tourist.

9 Formerly st. p. (b) Harry Hill.

10 Formerly st. s. Marcy B.

11 Formerly st. s. Guyandotte.

12 Formerly st. s. Tremont.

13 Formerly (a) st. p. H. J. Corcoran.

14 Formerly British st. s. Crofton Hall.

15 Formerly st. s. Ernest A. Hamill.

16 Formerly st. s. Paladini Brothers.

17 Formerly (a) st. p. Charley Jueet.

18 Formerly (b) Concrete.

(a) U. S. S. Resolute.

(b) U. S. Q. M. D. Rawlins.

(c) st. s. Yorktown.

(d) st. s. Resolute.

(e) U. S. S. Rawlins.

(f) st. s. Powhatan.

19 Formerly

(a) German st. s. Coblenz.

(b) st. s. Sagem.

20 Formerly

(a) Chauncey M. Depew.

(b) New York Central No. 2.

(c) Gerard H. Kelley, jr.

21 Formerly st. s. Sahara.

MERCHANT STEAM VESSELS OF THE UNITED STATES—Continued.

Official No.	Signal letters.	Rtg.	Name of vessel.	Gross tonnage.	Net tonnage.	Length.	Breadth.	Depth.	Service.	Crew.	Indicated horsepower.	When built.	Where built.	Home port (where permanent document issues).	
125900		St. p.	Cygnus	857	555	212.0	31.4	11.3	Pas.	21	900	1881	Chester, Pa.	New York, N. Y.	
200414		St. s.	CYONUS	4,725	3,393	416.0	50.0	28.0	Frt.	22	1,500	1903	Lorain, Ohio.	Cleveland, Ohio.	
126618		St. s.	Cynilla	34	16	55.8	15.8	0.9	Tow.	4		1890	Hallimore, Md.	Baltimore, Md.	
127106	KVLW	St. y.	CYNTHIA	103	70	120.0	17.5	6.0	Yct.	8	350	1895	Detroit, Mich.	New York, N. Y.	
127531		St. s.	Cynthia	26	19	52.1	17.6	4.8	Fer.	3		1900	Saybrook, Conn.	New Haven, Conn.	
125994		St. s.	Cynthia No. 2	108	54	92.4	19.5	9.0	Tow.	7	600	1882	Philadelphia, Pa.	Savannah, Ga.	
127162		St. s.	Cypher	31	21	53.3	16.2	6.6	Frt.	4		1896	South Boston, Mass.	Philadelphia, Pa.	
213125	KWTM	St. y.	CYTHERA	602	186	192.2	27.6	16.1	Yct.	33	1,350	1907	Lalsh, Scotland.	New York, N. Y.	
D.															
157175		St. s.	D. Dussault	55	39	76.5	18.3	5.0	Drg.	3		1886	Sandusky, Ohio.	Sandusky, Ohio.	
216361		St. s.	D. Rightmyer	100	84	88.5	17.4	6.2	Frt.	3	100	1905	Phoenix, N. Y.	New York, N. Y.	
157267		*St. p.	D. A. Nisbet	64	64	106.8	20.9	3.7	Tow.	16		1889	Evansville, Ind.	Pittsburgh, Pa.	
208706		St. s.	D. C. Shaw	04	04	77.0	19.4	8.7	Tow.	4	300	1911	Leeds, Ohio.	Toledo, Ohio.	
6997		St. p.	D. D. Kelley	550	275	150.5	33.2	12.2	Pas.	6		1879	Boston, Mass.	Boston, Mass.	
214147		St. s.	D. G. KERR	7,756	6,026	580.0	60.0	32.0	Frt.	30	2,000	1916	Lorain, Ohio.	Duluth, Minn.	
214353	LGHC	St. s.	D. G. SCOFFIELD	8,597	5,277	439.5	58.0	31.2	Tnk.	39	3,300	1916	San Francisco, Cal.	San Francisco, Cal.	
85696		St. s.	D. J. Conroy	48	24	76.0	17.0	8.0	Tow.	5	100	1881	Bordentown, N. J.	New York, N. Y.	
200602		St. s.	D. J. Swenle	143	71	98.2	23.4	10.4	Frb.	12	600	1886	Chicago, Ill.	Chicago, Ill.	
214599		St. s.	D. M. CLEMSON	7,728	6,020	580.0	60.0	32.0	Frt.	31	2,000	1916	Lorain, Ohio.	Duluth, Minn.	
201840		St. s.	D. M. PHILBIN	6,272	4,826	504.0	54.0	26.7	Frt.	24	1,800	1905	West Bay City, Mich.	Do.	
157271		St. s.	D. N. MULLS	37	18	58.9	15.3	6.9	Tow.	3		1890	Port Huron, Mich.	Cleveland, Ohio.	
203979		St. s.	D. O. MILLS	6,698	4,850	532.0	58.2	32.0	Frt.	21	1,800	1907	Ecorse, Mich.	Do.	
27687		St. s.	D. P. Perry	37	29	74.8	14.4	5.6	Pas.	4	130	1902	Manitowoc, Wis.	Marquette, Mich.	
220929		St. s.	D. R. Bostic	9	6	46.6	12.0	3.4	Frt.	2	20	1920	Wilmington, N. C.	Wilmington, N. C.	
157509		*St. p.	D. R. Campbell	718	409	176.1	35.4	5.9	Pas.	27	700	1898	Seattle, Wash.	St. Michael, Alaska.	
105218		St. s.	D. R. D. Co. No. 1	38	19	65.5	15.6	6.9	Tow.	4		1873	Kaighns Point, N. J.	Philadelphia, Pa.	
157378		St. s.	D. T. Helm	64	32	68.0	18.0	9.3	Tow.	5		1893	Benton Harbor, Mich.	Do.	
205762		*St. p.	D. T. Lane	135	135	141.3	29.0	4.3	Tow.	18	500	1908	Dana, W. Va.	Cincinnati, Ohio.	
217005	LNDD	St. s.	Daca	2,579	1,563	267.2	46.4	23.8	Frt.	55	1,400	1918	Seattle, Wash.	Seattle, Wash.	
218230	LRMC	St. s.	DADE COUNTY	3,283	2,000	324.0	46.2	25.0	Frt.	37	1,500	1919	Newark, N. J.	Newark, N. J.	
219200	LTPF	St. s.	Dahlla	3,006	1,840	267.9	48.7	24.7	Frt.	37	1,500	1919	Seattle, Wash.	New York, N. Y.	
157014		St. s.	Daisy	33	16	60.1	13.4	5.4	Frt.	7		1880	New Orleans, La.	New Orleans, La.	
157479		St. s.	Daisy	30	20	69.0	12.0	4.5	Tow.	4	95	1897	Peekskill, N. Y.	New York, N. Y.	
205052	KWPC	St. s.	Daisy	679	379	175.0	33.7	14.0	Frt.	20	375	1908	Bandon, Ore.	San Francisco, Cal.	
208174		St. s.	Daisy	37	25	69.0	16.6	5.5	Pas.	8	100	1910	Tottenville, N. Y.	New York, N. Y.	
203747	KVSF	St. s.	Daisy Freeman	613	436	173.5	33.6	13.3	Frt.	22		1906	Fairhaven, Cal.	San Francisco, Cal.	
209439	LCGJ	St. s.	Daisy Gadshy	818	478	189.5	41.1	14.3	Frt.	20	550	1911	Hoquiam, Wash.	Do.	
204105	KWVU	St. s.	Daisy McWilliams	119	81	83.0	22.2	10.0	Tow.	10	1,900	1907	Noank, Conn.	New York, N. Y.	
214266	LDDQ	St. s.	Daisy Matthews	913	513	204.8	42.1	14.2	Frt.	20	650	1916	Hoquiam, Wash.	San Francisco, Cal.	
211723	LDHB	St. s.	Daisy Putnam	886	476	201.2	41.0	14.0	Frt.	21	650	1913	Aberdeen, Wash.	Do.	
210753	LCQR	St. s.	DAKOTAN	6,501	4,014	407.7	53.7	28.1	Frt.	64	4,000	1912	Sparrows Point, Md.	New York, N. Y.	
216833	LMRJ	St. s.	Dalana	2,799	1,676	285.0	44.8	23.9	Frt.	45	1,000	1918	Portland, Ore.	Portland, Ore.	
217369	LPFV	St. s.	Dalgada	2,469	1,472	267.3	46.0	22.3	Frt.	40	1,350	1918	Mobile, Ala.	Mobile, Ala.	
127421	LPJM	St. s.	DALLAS	4,756	2,963	377.0	62.0	26.8	Frt.	54	2,500	1918	Seattle, Wash.	New York, N. Y.	
217656	LQDJ	St. s.	Damacan	2,555	1,629	267.3	46.0	23.6	Frt.	37	1,400	1918	Houston, Tex.	Houston, Tex.	
126707		St. s.	Dana	118	59	84.7	26.2	8.0	Frt.	4	150	1891	Boston, Mass.	New York, N. Y.	
216909	LMVK	St. s.	Dancey	2,559	1,566	267.3	46.0	23.6	Frt.	35	1,400	1918	Jacksonville, Fla.	Jacksonville, Fla.	
157205		St. s.	Dandy	115	57	92.8	20.0	9.6	Tow.	9	425	1888	Camden, N. J.	Baltimore, Md.	
127188		*St. p.	DAN QUINN	166	166	135.3	30.0	5.0	Tow.	14	436	1897	DuQuque, Iowa	Memphis, Tenn.	
157539		St. s.	Dan W. Miller	10	8	39.8	13.0	3.9	Tow.	2		1899	Toledo, Ohio	Buffalo, N. Y.	
204110	KWGL	St. s.	Daniel Kern	297	112	153.2	26.0	11.5	Tow.	12	300	1870	Baltimore, Md.	Seattle, Wash.	
206954		*St. p.	Daniel Lindsey	65	52	111.0	22.7	3.3	Tow.	12	125	1909	Nashville, Tenn.	Omaha, Nebr.	
204877		St. s.	Daniel McAllister	93	63	75.0	22.2	9.5	Tow.	5	250	1907	Athens, N. Y.	New York, N. Y.	
92332		St. s.	Daniel McCarren	38	26	50.6	15.7	8.3	Tow.	5		1891	Brooklyn, N. Y.	Newark, N. J.	
203567		St. s.	Daniel McElroy	151	102	89.4	28.5	8.1	Frt.	7	250	1906	Tomkins Cove, N. Y.	New York, N. Y.	
219155	LTMG	St. s.	DANIEL WEBSTER	8,289	6,147	439.0	60.2	33.7	Frt.	43	3,260	1919	Gloucester City, N. J.	Philadelphia, Pa.	
6952		St. s.	Daniel Wheeler	216	115	131.0	23.5	0.0	Frt.	6	175	1876	Mobile, Ala.	Mobile, Ala.	
203507		St. s.	DANIEL J. MORRELL	7,239	5,410	550.0	58.0	27.4	Frt.	25	2,000	1906	West Bay City, Mich.	Cleveland, Ohio.	
157655		St. s.	Dan'l K. Jackson	71	57	81.2	22.2	4.7	Frt.	4		1902	Washington, D. C.	Washington, D. C.	
150043		St. s.	Daniel L. Hebard	159	79	98.5	22.0	8.8	Tow.	12	600	1875	Cleveland, Ohio	Marquette, Mich.	
213550		St. s.	DANIEL W. BIGONEY	107	73	72.2	20.4	9.6	Tow.	7	250	1915	Port Richmond, N. Y.	New York, N. Y.	
150480		St. s.	Daniel W. Mack	43	24	69.0	17.7	7.9	Tow.	5		1889	Brooklyn, N. Y.	Do.	
219262	LTSJ	St. s.	DANFEDAIRE	4,310	2,520	340.1	49.2	27.1	Frt.	44	1,800	1919	Baltimore, Md.	Baltimore, Md.	
219568	LVNC	St. s.	DANVILLE	4,310	2,520	340.1	49.2	27.1	Tnk.	44	1,800	1920	do.	Do.	
218761	LSMD	St. s.	Dardania	2,532	1,496	264.6	46.1	24.0	Frt.	43		1919	Columbia City, Ore.	Portland, Ore.	
219899	LWIM	St. s.	DARDEX	5,159	3,155	391.9	51.2	23.5	Tnk.	41	2,800	1920	Savannah, Ga.	Savannah, Ga.	
217653	LQDF	St. s.	Dardora	2,556	1,629	267.3	46.0	23.6	Frt.	40	1,400	1918	Houston, Tex.	Houston, Tex.	
157535		*St. p.	Darling	78	78	102.0	22.3	4.0	Tow.	13		1899	Parkersburg, W. Va.	New Orleans, La.	
217586	LPVN	St. s.	Darrah	2,553	1,516	268.5	46.0	24.1	Frt.	40	1,400	1919	Samoa, Cal.	San Francisco, Cal.	

¹ Formerly Joseph C. Glchrist.

² Formerly U. S. S. Thistle.

³ Formerly st. y. Agawa.

⁴ Formerly st. s. Gen'l G. Mott.

⁵ Formerly st. s. Sylvania.

⁶ Formerly st. s. York.

⁷ Formerly st. s. Amanda Powell.

⁸ Formerly st. s. Clara M.

⁹ Formerly st. s. Peter Haagan.

¹⁰ Formerly st. s. Catharine James.

¹¹ Formerly st. s. Nancy.

¹² Formerly st. s. Chas. H. Organ.

¹³ Formerly U. S. L. II. B. st. s. Manzanita.

¹⁴ Formerly st. s. Meta.

¹⁵ Formerly st. s. P. L. Johnson.

¹⁶ Formerly st. s. Pearl.

¹⁷ Formerly st. s. B. O. Co. No. 10.

¹⁸ Formerly st. s. Pearl.

† Iron.

‡ Composite.

MERCHANT STEAM VESSELS OF THE UNITED STATES—Continued.

Official No.	Signal letters.	Rig.	Name of vessel.	Gross tonnage.	Net tonnage.	Length.	Breadth.	Depth.	Service.	Crew.	Indicated horsepower.	When built.	Where built.	Home port (where permanent documents issued).
120294		St. s.	Dart.....	34	17	64.5	15.3	6.5	Tow.	5	300	1877	Allowaystown, N. J.	New York, N. Y.
157635		St. s.	Dart.....	21	14	42.9	14.2	6.5	Tow.	4	1901	Long Island City, N. Y.	Do.
208721		St. s.	Dart.....	74	60	57.2	17.4	5.2	Pas.	3	145	1911	Caledonia, Wash.	Tacoma, Wash.
220335	MBCF	St. s.	DARTFORD.....	5,186	3,686	391.9	61.2	30.0	Frt.	42	2,800	1920	Savannah, Ga.	New York, N. Y.
157548		St. p.	Dartmouth.....	420	353	126.6	27.0	11.3	Fer.	4	425	1899	East Boston, Mass.	Boston, Mass.
218762	LSMF	St. s.	Datis.....	2,532	1,496	284.6	46.1	24.0	Frt.	43	1,400	1919	Columbia City, Ore.	Portland, Ore.
6999		St. p.	Dauntless.....	301	178	149.0	32.0	8.6	Fer.	6	450	1876	Wilmington, Del.	Philadelphia, Pa.
150535		St. s.	Dauntless.....	99	49	78.0	20.3	9.6	Frt.	9	1891	Boston, Mass.	New York, N. Y.
157353		St. p.	Dauntless.....	612	501	174.5	36.5	8.0	Frt.	16	350	1892	San Francisco, Cal.	San Francisco, Cal.
157368	KRIIT	St. s.	DAUNTLESS.....	153	76	102.0	20.7	10.6	Tow.	9	600	1893	Camden, N. J.	Newport News, Va.
157543		St. s.	Dauntless.....	81	55	93.1	19.7	5.9	Frt.	6	234	1899	Tacoma, Wash.	Seattle, Wash.
157637	LHVS	St. s.	Dauntless.....	123	83	97.2	22.0	10.5	Tow.	9	300	1901	Baltimore, Md.	Norfolk, Va.
218818	LSPV	St. s.	DAUPERATA.....	5,720	3,545	409.6	54.4	27.4	Frt.	49	2,500	1919	do.	Baltimore, Md.
201064		St. p.	DAVENPORT.....	105	195	112.5	36.5	3.5	Fer.	8	800	1904	Rock Island, Ill.	Chicago, Ill.
210507	LCNQ	St. s.	Davenport.....	911	525	200.1	40.0	14.5	Frt.	23	750	1912	North Bend, Ore.	San Francisco, Cal.
219643	LVRG	St. s.	DAVENPORT.....	5,491	3,370	400.7	54.2	33.4	Frt.	41	3,000	1920	Harriman, Pa.	Philadelphia, Pa.
4741		St. s.	David.....	87	67	72.0	25.5	6.6	Frt.	3	1835	Mount Pleasant, N. Y.	Albany, N. Y.
212557		St. s.	David Bosman.....	130	88	79.9	24.1	10.5	Tow.	6	41	1914	Noank, Conn.	New York, N. Y.
211066		St. s.	DAVID CAMPBELL.....	242	154	117.5	25.0	12.0	Frb.	20	1913	Portland, Ore.	Portland, Ore.
204795		St. s.	David Gibb.....	31	20	52.0	12.8	5.6	Tow.	3	1907	Charleston, S. C.	Charleston, S. C.
221427	MCWK	St. s.	DAVID McKELVY.....	6,820	4,242	430.0	59.2	33.4	Tnk.	35	2,700	1921	Chester, Pa.	New York, N. Y.
207183		St. s.	DAVID SOANNELL.....	244	140	120.0	26.0	10.6	Frb.	7	945	1909	San Francisco, Cal.	San Francisco, Cal.
203258		St. p.	David Swain.....	146	92	136.0	26.0	4.5	Pas.	10	450	1906	Stillwater, Minn.	Georgia, Ill.
157349		St. s.	DAVID A. BOODY.....	93	63	93.8	23.6	8.6	Frt.	4	1892	Noank, Conn.	New York, N. Y.
157678		St. s.	DAVID B. DEARBORN.....	135	92	92.0	22.4	11.0	Pas.	5	100	1902	do.	Do.
6930		St. s.	DAVID K. PHILLIPS.....	116	73	126.6	18.6	10.0	Fsh.	8	1877	Damariscotta, Me.	Reedville, Va.
202931		St. s.	DAVID Z. NORTON.....	5,667	4,250	480.0	52.0	30.0	Frt.	27	1,600	1906	Cleveland, Ohio	Cleveland, Ohio.
218456	LRVM	St. s.	DAVIDSON COUNTY.....	3,283	1,996	324.0	46.2	25.0	Frt.	37	1,900	1919	Newark, N. J.	Newark, N. J.
157473		St. s.	Dawn.....	23	9	54.6	17.3	5.6	Pas.	4	1897	Scranton, Miss.	Mobile, Ala.
212284		St. s.	Dawn.....	70	48	65.0	19.5	3.2	Pas.	2	120	1914	Houghton, Wash.	Seattle, Wash.
76121		St. y.	Day Dream.....	38	18	88.3	13.5	5.0	Yct.	3	1880	Greenpoint, N. Y.	Boston, Mass.
157291		St. s.	Dayton.....	409	349	105.7	30.3	9.6	Frt.	5	300	1891	Wilmington, Del.	New York, N. Y.
213095	LFGR	St. s.	DAYTON.....	5,335	3,352	370.0	50.1	32.4	Tnk.	28	1,500	1907	South Shields, England.	Do.
217485	LPQB	St. s.	DECATUR BRIDGE.....	3,658	2,256	324.0	46.2	25.0	Frt.	40	1,500	1918	Newark, N. J.	Newark, N. J.
157583		St. p.	Decatur No. 1.....	48	48	108.0	19.6	2.7	Pas.	11	1900	Decatur, Ala.	Nashville, Tenn.
215535	LHSM	St. s.	DEEPWATER.....	7,010	4,787	437.2	63.7	83.7	Frt.	38	3,200	1917	Camden, N. J.	New York, N. Y.
217030	LNGB	St. s.	DEERFIELD.....	7,561	4,644	434.3	57.7	27.1	Frt.	60	2,500	1918	Chester, Pa.	Do.
218312	LRF8	St. s.	DEER LODGE.....	6,284	3,903	409.8	54.2	27.7	Frt.	44	2,500	1919	Portland, Ore.	Portland, Ore.
157436		St. s.	DEFENDER.....	87	59	85.3	18.0	8.9	Frt.	4	250	1895	Baltimore, Md.	Albany, N. Y.
157587		St. s.	Defender.....	25	17	63.2	16.2	5.5	Tow.	6	1900	Tacoma, Wash.	Seattle, Wash.
206069		St. s.	Defender.....	48	33	64.0	16.0	6.2	Tow.	4	250	1909	Astoria, Ore.	Astoria, Ore.
157096		St. s.	Defiance.....	42	21	64.0	16.2	7.1	Tow.	4	1833	Philadelphia, Pa.	New York, N. Y.
157683	KSGD	St. s.	Defiance.....	154	104	107.0	22.5	10.7	Tow.	9	370	1903	Baltimore, Md.	Baltimore, Md.
212745	LMTD	St. s.	DEFIANCE.....	7,611	4,786	440.0	56.0	35.2	Frt.	90	3,000	1918	Alameda, Cal.	San Francisco, Cal.
212745		St. s.	De Grass.....	22	15	43.0	13.5	6.0	Tow.	3	50	1914	Buffalo, N. Y.	Ogdensburg, N. Y.
157410		St. p.	De Koven.....	399	399	232.3	37.0	6.1	Fer.	8	876	1894	Jeffersonville, Ind.	Memphis, Tenn.
212757		St. s.	DELANCO.....	183	92	93.9	24.0	12.0	Tow.	14	450	1920	New Orleans, La.	Philadelphia, Pa.
212757		St. s.	DELANSON.....	5,989	3,709	400.7	54.2	30.4	Frt.	45	3,000	1920	Harriman, Pa.	Philadelphia, Pa.
216333	LSFN	St. s.	DELAVAL.....	3,283	1,996	324.0	46.2	25.0	Frt.	37	1,500	1919	Newark, Pa.	Newark, N. J.
157097		St. s.	Delaware.....	99	49	89.0	20.6	0.3	Tow.	5	230	1883	South Amboy, N. J.	New York, N. Y.
155192		St. s.	Delaware.....	50	25	65.0	16.2	7.4	Tow.	6	1891	Philadelphia, Pa.	Philadelphia, Pa.
202625		St. s.	DELAWARE.....	3,901	3,250	350.0	46.2	30.2	Frt.	27	1,700	1905	Encorse, Mich.	Buffalo, N. Y.
203811	KVTD	St. s.	DELAWARE.....	1,907	1,382	250.5	40.0	25.0	Frt.	22	1,200	1907	Wilmington, Del.	New York, N. Y.
212140		St. s.	DELAWARE.....	807	548	139.8	35.0	14.8	Fer.	7	700	1914	do.	Philadelphia, Pa.
218816	LSPR	St. s.	DELCO.....	3,482	2,112	328.0	46.2	22.9	Frt.	44	1,650	1919	do.	New York, N. Y.
218811	LSPN	St. s.	DELFINA.....	3,480	2,060	320.7	46.0	24.4	Frt.	42	1,800	1919	Oakland, Cal.	San Francisco, Cal.
218467	LSBH	St. s.	DELIGHT.....	5,141	3,895	379.9	53.1	26.9	Frt.	41	2,500	1919	Seattle, Wash.	Seattle, Wash.
218980	LTCJ	St. s.	DELISLE.....	3,478	2,064	320.7	46.0	24.4	Frt.	42	1,765	1919	Oakland, Cal.	San Francisco, Cal.
157656		St. s.	Della.....	55	37	74.0	18.6	7.5	Tow.	6	1902	Scranton, Miss.	Quilveston, Tex.
219590	LVPD	St. s.	DELLWOOD.....	3,478	2,063	320.7	46.0	24.4	Frt.	35	1,675	1920	Oakland, Cal.	San Francisco, Cal.
157568	KQGF	St. s.	DELMAR.....	294	138	122.3	26.9	11.7	Pas.	14	873	1900	Newburgh, N. Y.	Cape Charles, Va.
212768		St. s.	Delmer T.....	11	8	32.4	10.9	3.3	Tow.	2	1914	Port Clinton, Ohio.	Sandusky, Ohio.
157676		St. s.	DELLOS W. COOKE.....	3,368	2,067	326.5	44.0	29.3	Frt.	20	1,500	1897	Buffalo, N. Y.	Buffalo, N. Y.
212423	LDNG	St. y.	Delphino.....	339	230	165.0	24.0	12.6	Yct.	16	1914	New York, N. Y.	Detroit, Mich.
212118	MCRT	St. y.	DELPHINE.....	1,255	653	241.7	35.5	17.3	Yct.	50	3,000	1921	River Rouge, Mich.	Do.
213572		St. p.	Delrio.....	189	177	80.1	22.0	4.9	Frt.	5	100	1915	Wenatchee, Wash.	Seattle, Wash.
220114	LWQD	St. s.	DELROSA.....	3,474	2,064	320.7	46.0	24.4	Frt.	37	1,675	1920	Oakland, Cal.	San Francisco, Cal.
6568		St. s.	Delta.....	31	23	61.2	13.3	6.3	Tow.	4	225	1863	Philadelphia, Pa.	New York, N. Y.
157224		St. s.	Delta.....	46	31	69.0	17.7	4.8	Tow.	4	1888	Stanwood, Wash.	Pt. Townsend, Wash.
202463		St. p.	Delta.....	293	237	120.3	26.0	4.4	Pas.	14	125	1905	St. Michael, Alaska	St. Michael, Alaska.
208292		St. s.	DELUGE.....	313	212	118.0	28.0	14.0	Frb.	20	850	1911	Baltimore, Md.	Baltimore, Md.
218822	LJHK	St. s.	DEMOCRACY.....	4,430	2,811	377.0	52.0	26.8	Frt.	50	2,800	1917	Shooters Island, N. Y.	New York, N. Y.

1 Formerly st. s. Farnsworth.

2 Formerly U. S.—E. F. O. Co.—I. S. C.

3 Formerly Piscataqua.

4 Formerly st. s. Charles Lynch.

5 Formerly st. s. David K. Phillips.

6 Formerly U. S. S. David K. Phillips.

7 Formerly st. y. Julia.

8 Formerly German st. s. Harport.

9 Formerly st. s. Owen Brady.

10 Formerly st. s. Starrucca.

11 Formerly st. y. Carolina.

12 Formerly st. s. Linda.

13 Formerly U. S. S. Delta.

14 Formerly st. s. Jupiter.

MERCHANT STEAM VESSELS OF THE UNITED STATES—Continued.

Official No.	Signal letters.	Rig.	Name of vessel.	Gross tonnage.	Net tonnage.	Length.	Breadth.	Depth.	Service.	Crew.	Indicated horsepower.	When built.	Where built.	Home port (where permanent document issues).
220331		St. s.	DEMOPOLIS	267	181	140.0	24.0	8.0	Tow.	15	800	1920	Jeffersonville, Ind.	New Orleans, La.
206152		St. s.	DENMARK	5,448	4,434	440.0	56.0	28.0	Frt.	20	1,500	1909	Toledo, Ohio	Oswego, N. Y.
207182		St. s.	DENNIS T. SULLIVAN	244	140	120.0	26.0	10.0	Frb.	7	945	1909	San Francisco, Cal.	San Francisco, Cal.
206068		St. s.	Donny Brothers	63	53	97.6	22.6	6.4	Frt.	4	160	1911	Millford, Del.	Perth Amboy, N. J.
220449	MBGD	St. s.	DEPERE	3,475	2,063	320.7	46.0	24.4	Frt.	35	1,675	1920	Oakland, Cal.	San Francisco, Cal.
217406	LPHN	St. s.	DERANOF	5,227	3,827	379.6	53.1	27.0	Frt.	44	2,500	1918	Tacoma, Wash.	Seattle, Wash.
220599	MBKT	St. s.	DERBLAY	3,475	2,065	320.7	46.0	24.4	Frt.	36	1,675	1920	Oakland, Cal.	San Francisco, Cal.
218639	LSFR	St. s.	DERBYLINE	7,063	4,348	435.0	50.0	32.0	Tnk.	44	2,600	1919	Alameda, Cal.	Do.
218888	LSTH	St. s.	DEROCHE	7,058	4,349	435.0	56.0	32.0	Tnk.	45	2,600	1919	do.	Do.
219908		St. s.	Derrick Boat No. 7	48	27	96.0	17.6	9.0	Ten.	6	75	1910	Syracuse, N. Y.	Oswego, N. Y.
218525	LSUK	St. s.	Derтона	2,924	1,709	294.0	46.7	23.8	Frt.	44	1,600	1919	Portland, Ore.	Portland, Ore.
219587	LNVW	St. s.	DES MOINES BRIDGE	3,545	2,174	324.0	46.2	25.0	Frt.	37	1,500	1920	Newark, N. J.	Newark, N. J.
212872	LFCD	St. s.	De Soto	6,268	3,637	418.7	53.2	29.0	Tnk.	38	2,500	1902	Port Glasgow, Scotland	New York, N. Y.
157216		St. s.	Despatch	127	71	93.5	28.0	8.0	Tow.	5	175	1888	South Amboy, N. J.	Do.
211798		St. s.	Despatch	195	133	100.5	29.7	9.8	Frt.	6	450	1913	Millford, Del.	Do.
201607		St. s.	DETROIT	2,089	1,307	296.0	64.1	20.0	Frb.	17	1,300	1904	Ecorse, Mich.	Detroit, Mich.
215738		St. s.	DETROIT	65	32	68.7	17.0	11.0	Tow.	4	250	1917	Cleveland, Ohio	Duluth, Minn.
219258	LTSC	St. s.	DETROIT-WAYNE	2,606	1,612	251.0	43.6	26.1	Frt.	36	1,500	1919	Wyandotte, Mich.	New York, N. Y.
219200	LTPN	St. s.	DEUEL	5,586	3,465	410.3	54.2	27.7	Frt.	45	2,800	1919	Seattle, Wash.	Seattle, Wash.
218723	LSJN	St. s.	Deva	2,919	1,722	294.0	46.7	23.8	Frt.	43	1,600	1919	Portland, Ore.	Portland, Ore.
218837	LSQK	St. s.	DEVOLENTE	7,058	4,349	435.0	50.0	32.0	Tnk.	44	3,100	1919	Alameda, Cal.	San Francisco, Cal.
157544		*St. p.	Dewey	30	26	68.0	20.6	3.0	Tow.	4		1899	Portland, Fla.	Tampa, Fla.
218900	LTCW	St. s.	DEWEY	5,630	3,495	410.3	54.2	27.7	Frt.	46	2,800	1919	Seattle, Wash.	Seattle, Wash.
220078	LWJP	St. s.	DEWEY	937	516	209.3	32.0	16.4	Frt.	23	941	1887	Cartagena, Spain	New York, N. Y.
211731	LDHF	St. s.	De Witt Clinton	3,539	2,134	320.2	48.1	22.0	Fas.	61	4,000	1913	Wilmington, Del.	Do.
218098	LRFH	St. s.	DIABLO	5,997	4,467	402.5	53.0	32.0	Frt.	37	2,800	1919	Bay Point, Cal.	San Francisco, Cal.
204337		St. s.	Diamond	135	108	82.0	24.4	8.6	Wat.	5	300	1907	Greenport, N. Y.	New York, N. Y.
206321		St. p.	Diamond	62	39	72.5	23.0	5.7	Tow.	6		1906	Cambridge, Me.	Portland, Me.
207330		*St. p.	Diamond O	345	284	151.0	27.3	6.8	Frt.	27	750	1910	Portland, Ore.	Portland, Ore.
157350		St. s.	Diana	12	6	39.9	10.5	4.5	Mso.	1	20	1892	Mamaroneck, N. Y.	New York, N. Y.
218724	LSJP	St. s.	Diana	2,924	1,709	294.0	46.7	23.8	Frt.	43	1,600	1919	Portland, Ore.	Portland, Ore.
157563		St. s.	Dictator	96	65	75.0	20.9	0.5	Tow.	0		1899	Tottenville, N. Y.	New York, N. Y.
218940	LSWG	St. s.	Dillig	177	30	95.5	24.7	12.2	Tow.	12	450	1919	Sturgeon Bay, Wis.	Newport News, Va.
219008	LTDN	St. s.	DILLWYN	7,045	4,352	435.0	56.0	32.0	Tnk.	43	3,100	1919	Alameda, Cal.	San Francisco, Cal.
210462	LVGT	St. s.	DILWORTH	7,045	4,351	435.0	56.0	32.0	Tnk.	44	3,100	1919	do.	Do.
220820	MBVW	St. s.	Dismore	6,144	3,696	420.0	54.0	35.0	Tnk.	44	2,800	1920	Jacksonville, Fla.	Jacksonville, Fla.
217890	LQSF	St. s.	Dio	5,191	3,288	380.8	52.2	27.4	Frt.	40	3,000	1919	Arlington, N. Y.	New York, N. Y.
135874		St. s.	Dione	33	10	60.0	10.0	6.6	Tow.	4		1886	Philadelphia, Pa.	Boston, Mass.
157537		St. s.	Director	21	14	43.5	14.0	6.3	Tow.	2		1899	Long Island City, N. Y.	Philadelphia, Pa.
218099	LRFV	St. s.	Director	475	218	139.6	30.3	15.7	Tow.	20		1919	Savannah, Ga.	Philadelphia, Pa.
204341		St. s.	Director of the Port	26	15	53.0	11.6	6.0	Tow.	3	900	1907	New York, N. Y.	New York, N. Y.
217554	LPTH	St. s.	DIRIGO	6,768	5,161	416.8	56.1	31.1	Tnk.	38	3,000	1919	Bath, Me.	Port Arthur, Tex.
75381		St. s.	Dispatch	52	26	62.2	15.6	7.0	Tow.	5		1872	Philadelphia, Pa.	New York, N. Y.
208045		St. s.	Dispatch	46	31	58.0	16.5	7.4	Tow.	3	150	1910	Solomons, Md.	New York, N. Y.
221046	MCKV	St. s.	DISTRICT OF COLUMBIA	7,641	4,677	431.0	55.2	33.4	Tnk.	48	2,750	1921	Baltimore, Md.	Baltimore, Md.
221349	MCTV	St. s.	DIXLANO	4,323	2,613	360.0	50.2	29.2	Frt.	40	2,000	1921	Mariners Harbor, N. Y.	New York, N. Y.
202008		St. s.	Dixlo	74	50	75.0	18.5	8.6	Tow.	7	280	1905	Madison, Md.	Do.
204187		St. s.	Dixie	37	20	60.0	14.0	4.0	Frt.	7		1907	Georgetown, S. C.	Georgetown, S. C.
204430		St. s.	Dixie	26	6	53.4	14.0	5.0	Tow.	3	50	1907	Scranton, Miss.	Pensacola, Fla.
208103		*St. p.	Dixie	90	58	89.5	15.0	3.5	Tow.	2	80	1910	Madison, Ind.	Louisville, Ky.
213714		St. p.	Dixlo	97	97	131.0	24.2	4.7	Fas.	16	475	1915	Houma, La.	Memphis, Tenn.
219833		St. p.	Dixie	69	42	77.4	17.5	3.4	Tow.	8	40	1920	Tuscaloosa, Ala.	Mobile, Ala.
218390	LRSN	St. s.	DOCHET	5,174	3,283	386.8	52.2	27.4	Frt.	40	2,500	1919	Arlington, N. Y.	New York, N. Y.
212708	LDTV	St. s.	DOCHRA	4,309	2,763	376.0	51.0	25.7	Frt.	39	2,000	1906	Newcastle, Eng.	Do.
157615		St. s.	Doctor	20	15	56.5	13.5	5.6	Tow.	4		1901	Erie, Pa.	Buffalo, N. Y.
157011		St. s.	Dr. David Kennedy	16	10	46.1	13.1	4.3	Tow.	4		1880	Rondout, N. Y.	Albany, N. Y.
201651		St. s.	Dr. Geo. J. Moser	77	52	69.7	20.7	0.0	Tow.	9	250	1904	Tottenville, N. Y.	New York, N. Y.
86299		St. s.	Dr. S. N. Briggs	22	11	57.0	14.5	5.8	Tow.	3	50	1869	Philadelphia, Pa.	New London, Conn.
155278		St. p.	Dolphin	491	341	209.9	28.3	9.1	Fer.	18	607	1863	Port Richmond, N. Y.	Philadelphia, Pa.
157183		St. s.	Dolphin	82	68	85.0	24.0	6.4	Frt.	6		1895	Gibraltar, Mich.	Marquette, Mich.
157418		St. s.	Dolphin	149	88	87.5	22.4	8.7	Tow.	18		1886	Astoria, Ore.	Juneau, Alaska
205112		St. s.	Dolphin	47	32	69.8	17.3	6.8	Tow.	4		1896	Brooklyn, N. Y.	Boston, Mass.
206126		St. s.	Dolphin	176	86	128.0	19.7	9.4	Fah.	26		1908	Pocomoke City, Md.	Reedville, Va.
205741		St. s.	Dolphin	8	6	31.2	10.4	3.5	Frt.	2	8	1903	Racine, Wis.	Grand Haven, Mich.
219799	LWDB	St. s.	Donald E	5	5	31.3	8.3	3.8	Pas.	1	12	1904	Portage Entry, Mich.	Marquette, Mich.
220348	MBCR	St. s.	Donald McKay	5,535	3,415	400.7	54.2	30.4	Frt.	42	3,000	1920	Chester, Pa.	Philadelphia, Pa.
208076		St. p.	Donna	100	27	84.0	19.2	11.0	Frt.	11		1917	Montreal, Canada	New York, N. Y.
157238	KGDQ	St. s.	Dora	47	44	64.3	15.8	4.1	Pas.	2	55	1910	Randolph, Ore.	Marshfield, Ore.
210650		St. p.	Dorchester	2,537	1,875	261.0	40.0	15.3	Pas.	38	1,500	1889	Wilmington, Del.	Baltimore, Md.
		St. p.	DORCHESTER	1,085	580	192.0	36.2	10.2	Pas.	57	1,000	1912	Sparrows Point, Md.	Do.

† Formerly German st. s. Phoebus.

‡ Spanish cruiser Juan de Austria.

§ Formerly U. S. S. Don Juan de Austria.

¶ St. s. Don Juan de Austria.

‡ Formerly st. s. Amanda F. Lancaster.

† Formerly st. p. Dalles City.

‡ Formerly st. s. J. W. Stubbs.

§ Formerly st. s. Ardelia Woco.

¶ Formerly st. s. Emma S. Bradford.

‡ Formerly st. s. B.

§ Formerly st. s. J. Warren Coulson.

† Formerly st. s. Wm. Bradley, 2nd.

‡ Formerly British st. s. Doehra.

§ Formerly st. p. Glen.

¶ Formerly st. p. Amphion.

‡ Formerly sch. Oak Leaf.

§ Formerly Canadian Naval Drifter No. 81.

† Concrete.

MERCHANT STEAM VESSELS OF THE UNITED STATES—Continued.

Official No.	Signal letters.	Rig.	Name of vessel.	Gross tonnage.	Net tonnage.	Length.	Breadth.	Depth.	Service.	Crew.	Indicated horsepower.	When built.	Where built.	Home port (when permanent license issues).
219891		St. s.	Dormer No. 2	82	55	60.8	25.0	8.2	Frt.	5	110	1918	Menominee, Mich.	Millwaukee, Wis.
219748	LVWT	St. s.	DOROTHEA	420	205	188.0	23.0	14.0	Frt.	22	1,558	1897	Philadelphia, Pa.	New Orleans, La.
96345		St. s.	Dorothy	82	35	60.0	18.1	7.5	Tow.	5	110	1896	Tottenville, N. Y.	New York, N. Y.
187605		St. s.	DOROTHY	90	62	72.4	16.7	5.0	Tow.	4	1901	Buffalo, N. Y.	Albany, N. Y.
157621		St. s.	Dorothy	33	22	71.5	15.6	6.2	Pas.	6	1901	Saratoga, Miss.	Galveston, Tex.
187662	KRSQ	St. s.	DOROTHY	2,214	1,629	284.2	42.2	19.3	Frt.	32	850	1893	West Hartlepool, Eng.	New York, N. Y.
214630		*St. p.	Dorothy	148	90	140.0	28.0	4.1	Mso.	12	219	1916	Paducah, Ky.	Paducah, Ky.
217943		St. s.	Dorothy	36	24	52.0	18.5	6.5	Tow.	4	70	1912	Amsterdam, N. Y.	Albany, N. Y.
96167		St. s.	Dorothy C.	50	30	64.3	16.2	6.8	Tow.	4	1892	New York, N. Y.	New York, N. Y.
212541		*St. p.	Dorothy Adgate	37	37	91.0	18.6	3.2	Tow.	4	188	1914	Antiquity, Ohio.	Pittsburgh, Pa.
126597	KGPQ	St. s.	Dorothy Bradford	1,746	1,197	228.9	38.0	22.0	Pas.	30	1,453	1889	Philadelphia, Pa.	Boston, Mass.
157289		St. s.	Dot.	6	5	36.4	7.9	3.0	Mso.	1	1891	Berwick, La.	Brashear, La.
106640		St. s.	Doughboy	21	10	48.8	13.7	7.3	Frt.	3	1889	Buffalo, N. Y.	Buffalo, N. Y.
212684		*St. p.	Douglas	96	88	64.4	18.2	8.3	Frt.	5	80	1914	Wonaton, Wash.	Seattle, Wash.
221021		St. s.	Douglas Alexander	360	219	100.4	30.7	10.4	Frt.	7	1920	Fall River, Mass.	New York, N. Y.
187552		St. s.	DOUGLASS HOUGHTON	5,332	4,034	450.0	50.0	24.2	Frt.	25	2,300	1899	Cleveland, Ohio.	Duluth, Minn.
145547		St. s.	Dove	47	32	74.5	17.0	5.1	Pas.	4	1889	Portland, Oreg.	Seattle, Wash.
8668		St. s.	Dover	51	25	80.0	18.0	7.6	Tow.	6	1870	New Brunswick, N. J.	New York, N. Y.
187318		*St. p.	Dover	244	191	150.0	33.5	3.5	Pas.	30	160	1891	Sacramento, Cal.	San Francisco, Cal.
202405		St. s.	Downer	65	44	64.7	19.0	8.0	Tow.	4	1905	Tottenville, N. Y.	Newark, N. J.
212567		St. s.	Downer V	61	41	58.6	18.7	9.0	Tow.	4	260	1914	Do.
206913		St. s.	Downer VIII	64	43	62.0	18.5	8.1	Tow.	4	300	1909	Do.
208991		St. s.	Downer IX	70	48	65.3	19.7	8.1	Tow.	5	150	1911	Do.
209250		St. s.	Downer X	69	47	65.4	19.7	8.1	Tow.	4	150	1911	Do.
214377		St. s.	Downer XII	74	50	64.3	19.4	8.5	Tow.	4	300	1916	Do.
218585	LSCR	St. s.	DOYLESTOWN	2,632	1,610	289.0	44.1	19.2	Frt.	40	1,400	1919	Portland, Oreg.	Portland, Oreg.
157031		St. s.	Dreadnaught	31	15	62.8	15.4	5.0	Tow.	5	1881	Cleveland, Ohio.	Duluth, Minn.
110352		St. p.	Dreamland	1,285	978	272.9	37.0	10.8	Pas.	29	1,997	1878	Wilmington, Del.	Baltimore, Md.
9655		St. s.	Drusilla M. Cox	38	19	58.7	16.2	6.6	Tow.	4	45	1878	Philadelphia, Pa.	New York, N. Y.
219332	LVBV	St. s.	DRYDEN	5,816	3,567	434.3	57.7	27.2	Frt.	41	2,800	1919	Chester, Pa.	Philadelphia, Pa.
157113		St. s.	Du Bois	136	107	95.0	17.8	9.0	Frt.	5	65	1883	Buffalo, N. Y.	Buffalo, N. Y.
157626	KRFJ	St. s.	Dubols	223	151	105.4	25.4	12.0	Tow.	11	450	1901	Tottenville, N. Y.	New York, N. Y.
111080	KMHC	St. y.	Duchess	55	33	99.5	13.3	8.0	Yot.	7	1895	Braintree, Mass.	Do.
157599		St. s.	Duchess	7	5	37.0	8.2	3.0	Mec.	2	1901	Peoria, Ill.	Peoria, Ill.
221050		St. s.	Duffy	145	124	125.0	25.0	4.6	Tow.	3	1921	Jeffersonville, Ind.	Louisville, Ky.
145947	KSHT	St. s.	DULCINO	2,951	1,986	291.4	42.0	26.9	Tnk.	32	1,200	1902	Toledo, Ohio.	New York, N. Y.
200593		St. s.	DULUTH	4,623	3,785	381.6	50.2	26.0	Frt.	23	1,500	1903	Chicago, Ill.	Buffalo, N. Y.
157096		St. s.	Duncan City	112	45	107.6	18.5	9.2	Tow.	5	250	1883	Manitowoc, Wis.	Cleveland, Ohio.
157127		St. s.	Duncan Robertson	37	23	62.5	15.6	6.8	Tow.	5	1884	Grand Haven, Mich.	Port Huron, Mich.
220286	LWVG	St. s.	DUNGANNON	7,257	4,485	435.0	58.0	32.0	Tnk.	44	3,100	1920	Alameda, Cal.	San Francisco, Cal.
217297	LPBR	St. s.	Dungeness	2,537	1,497	267.3	46.3	24.0	Frt.	48	1,800	1918	Tacoma, Wash.	Seattle, Wash.
207694		St. s.	DUNKIRK	71	37	68.7	17.0	11.0	Tow.	5	250	1910	Cleveland, Ohio.	Duluth, Minn.
207966		St. s.	DUNKIRK	61	28	65.4	16.0	6.0	Fah.	6	125	1910	Dunkirk, N. Y.	Buffalo, N. Y.
95967		*St. p.	Duquesne	622	622	213.2	34.3	5.6	Tow.	33	1,420	1887	Cincinnati, Ohio.	Pittsburgh, Pa.
157418	KMFT	St. y.	Duquesne	82	41	119.6	18.7	8.9	Yot.	6	1895	Bristol, R. I.	New York, N. Y.
211334		*St. p.	Duquesne	200	200	150.0	32.8	5.4	Frt.	17	875	1913	Levanna, Ohio.	Pittsburgh, Pa.
217612	LQBC	St. s.	Duquesne	6,661	4,148	895.5	55.0	31.4	Frt.	54	2,500	1919	Kearny, N. J.	Newark, N. J.
202727		St. p.	Dura	22	22	80.0	14.5	3.5	Mso.	4	1905	Deweyville, Tex.	Port Arthur, Tex.
220410	MBDV	St. s.	DURANGO	7,257	4,485	435.0	58.0	32.0	Tnk.	44	3,100	1920	Alameda, Cal.	San Francisco, Cal.
157301		St. s.	Dutchess	21	10	46.0	13.0	5.4	Tow.	2	1891	Newburgh, N. Y.	Albany, N. Y.
219558		St. s.	DUTCHESS	294	164	145.3	20.2	10.9	Frt.	3	400	1920	Long Island City, N. Y.	Buffalo, N. Y.
207745		St. s.	DUTCHESS	596	405	134.9	58.0	14.0	Per.	7	700	1910	Newburgh, N. Y.	Albany, N. Y.
201345		St. s.	Duval	348	316	112.0	40.5	10.0	Per.	12	200	1904	Jacksonville, Fla.	Jacksonville, Fla.
E.														
218529		*St. p.	E. L. K.	35	35	73.4	16.8	3.6	Tow.	3	72	1919	Muscatine, Iowa	Des Moines, Iowa.
212415		St. s.	E. Antoni	47	26	69.5	19.4	7.0	Fah.	12	175	1914	Sausalito, Cal.	San Francisco, Cal.
210114		St. s.	E. GUNNELL	638	468	162.0	35.6	10.6	Frt.	9	1,500	1912	Manitowoc, Wis.	Detroit, Mich.
219463	LVGW	St. s.	E. A. MORSE	6,069	3,743	402.6	53.2	32.0	Frt.	52	2,800	1919	Alexandria, Va.	Alexandria, Va.
93356		St. s.	E. B. Malone	14	10	37.4	14.0	4.3	Pas.	4	200	1903	Camden, N. J.	Georgetown, S. C.
200606		St. s.	E. O. COLLINS	4,132	3,001	430.0	50.0	28.0	Frt.	23	1,800	1904	Lorain, Ohio.	Duluth, Minn.
207815		St. s.	E. C. DEMPSEY	87	38	77.0	20.0	10.5	Tow.	4	400	1910	Cleveland, Ohio.	Chicago, Ill.
136192	LQCP	St. s.	E. C. POPE	2,787	1,867	323.2	42.2	21.7	Frt.	36	2,000	1891	Wyandotte, Mich.	Boston, Mass.
206790		St. s.	E. D. HALEY	55	37	70.0	17.6	7.6	Tow.	7	150	1908	Belmont, Me.	New York, N. Y.
135116		St. s.	E. D. Holton	24	12	58.8	14.6	6.7	Tow.	2	1874	Millwaukee, Wis.	Marquette, Mich.
135317		St. s.	E. F. SIMPSON	109	54	83.4	20.1	10.8	Tow.	11	250	1877	Camden, N. J.	Pensacola, Fla.
157405		*St. p.	E. F. JACKSON	45	45	80.0	19.0	3.0	Tow.	4	1894	Pittsburgh, Pa.	Pittsburgh, Pa.

- 1 Formerly (a) st. s. Dorothea.
 (b) U. S. S. Dorothea.
 2 Formerly st. s. H. B. Moore, jr.
 3 Formerly British st. s. Wilford.
 4 Formerly st. s. Harlem River No. 1.
 5 Formerly st. s. Charlotte.
 6 Formerly st. s. Arthur D.

- 7 Formerly st. s. Typhoon.
 8 Formerly st. s. Edmund L. Levy.
 9 Formerly st. p. (a) Republic.
 (b) Cape May.
 10 Formerly st. y. (a) Rajah.
 (b) Marcella.
 11 Formerly st. s. Toledo.

- 12 Formerly *st. p. H. M. Hoyle.
 13 Formerly *st. p. Mamie Barrett.
 14 Formerly st. s. Morris.
 15 Formerly st. s. Edwin F. Holmes.
 16 Formerly *st. p. Dewing & Sons.

MERCHANT STEAM VESSELS OF THE UNITED STATES—Continued.

Official No.	Signal letters.	Rig.	Name of vessel.	Gross tonnage.	Net tonnage.	Length.	Breadth.	Depth.	Service.	Crew.	Indicated horsepower.	When built.	Where built.	Home port (where permanent document issues).
						Feet.	Feet.	Feet.						
207592		St. s.	E. G. Bateman.....	71	65	72.0	14.5	4.5	Pas.	2	70	1910	St. Johns, Oreg.....	Portland, Oreg.
136357		St. s.	E. G. Maxwell.....	88	58	96.3	20.0	8.0	Tow.	8		1893	Grand Haven, Mich.	Duluth, Minn.
135477		St. s.	E. H. Dendel.....	65	32	74.6	18.6	8.1	Tow.	5		1881	Athens, N. Y.....	New York, N. Y.
136258		St. s.	E. H. Jackson.....	81	63	80.6	15.9	10.7	Tow.	9		1891	Charleston, S. O.	Beaufort, N. C.
206230		St. s.	E. H. Russell.....	117	79	77.2	25.3	8.3	Frt.	6		1909	West New Brighton, N. Y.	New York, N. Y.
207568		St. s.	E. H. UTLEY.....	6,287	4,861	504.0	54.2	31.0	Frt.	24	1,650	1910	Wyandotte, Mich.	Cleveland, Ohio.
137066		St. s.	E. J. Codd.....	141	90	125.0	22.0	9.0	Fsh.	23	300	1903	Pocomoke City, Md.	Wilmington, N. C.
203108		St. s.	E. J. EARLING.....	6,657	5,140	535.5	55.0	31.0	Frt.	22		1906	Superior, Wis.	Duluth, Minn.
212765		St. s.	E. J. Lawry, Jr.....	70	48	73.1	20.7	6.0	Frt.	6	45	1914	Cheboygan, Mich.	Grand Haven, Mich.
204108		St. s.	E. J. McCormack.....	117	58	97.0	29.0	9.0	Frt.	6	300	1907	Millford, Del.	New York, N. Y.
136983		St. s.	E. J. Tull.....	119	73	112.0	18.0	7.7	Fsh.	24	200	1902	Pocomoke City Md.	Reedville, Va.
136968		St. s.	E. K. Bishop.....	44	29	71.0	19.4	4.5	Frt.	5		1902	New Bern, N. C.	Wilmington, N. C.
211773	LNQB	St. s.	E. L. DOHERY THIRD.....	7,753	4,709	467.6	62.7	32.0	Tnk.	39	3,200	1918	Camden, N. J.....	Philadelphia, Pa.
207448		St. s.	E. L. PIERCE.....	5,494	4,153	444.0	56.2	31.0	Frt.	22	1,900	1910	Ecorse, Mich.	Cleveland, Ohio.
136724	KNTS	St. s.	E. L. RUSSELL.....	206	100	108.9	22.6	12.2	Tow.	13	600	1899	Camden, N. J.	Port Arthur, Tex.
136186		St. s.	E. M. B. A.....	44	21	71.6	17.8	7.6	Fsh.	5		1891	Grand Haven, Mich.	Milwaukee, Wis.
135475		St. s.	E. M. Millard.....	41	40	90.4	20.0	9.4	Tow.	4		1880	Athens, N. Y.	New York, N. Y.
206840		St. s.	E. M. PIERCE.....	99	51	71.0	20.0	12.5	Tow.	4	750	1909	Cleveland, Ohio.	Cleveland, Ohio.
212345		St. s.	E. N. SMITH.....	20	12	48.8	13.0	6.5	Frt.	1	40	1914	Buffalo, N. Y.	Buffalo, N. Y.
217941	LQVH	St. s.	E. P. MORSE.....	204	93	100.8	24.7	13.1	Tow.	14	800	1910	Brooklyn, N. Y.	New York, N. Y.
204695	KWJT	St. s.	E. P. Ripley.....	179	21	115.5	24.0	11.6	Tow.	6		1907	Marshfield, Oreg.	San Francisco, Cal.
221107	MCNK	St. s.	E. R. KEMP.....	4,887	2,847	375.2	53.2	23.1	Tnk.	37	2,400	1921	Wilmington, Del.	New York, N. Y.
136152		St. s.	E. S. Atwood.....	94	47	84.4	21.0	9.7	Tow.	6		1890	Noank, Conn.	Do.
221269	MCSQ	St. s.	E. S. Booth.....	38	19	54.0	16.1	6.8	Tow.	7		1892	Philadelphia, Pa.	Philadelphia, Pa.
136522		St. s.	E. T. BEDFORD.....	10,396	7,725	499.2	68.1	30.5	Tnk.	60	3,700	1921	Kearny, N. J.	New York, N. Y.
136522		St. s.	E. T. Douglass.....	137	93	91.4	17.7	9.6	Frt.	4	103	1895	Buffalo, N. Y.	Buffalo, N. Y.
136712		St. s.	E. T. Williams.....	97	48	81.0	21.0	9.0	Tow.	7		1898	Baltimore, Md.	Baltimore, Md.
135958		St. s.	E. V. McCaulley.....	136	68	96.5	20.5	10.8	Tow.	9	350	1887	Camden, N. J.	Norfolk, Va.
136872		St. s.	E. W. Edwards.....	181	99	122.5	20.4	9.8	Fsh.	23	220	1901	Baltimore, Md.	Reedville, Va.
136263		St. s.	E. W. Marts.....	27	13	51.0	14.1	6.9	Tow.	4	80	1892do.	Baltimore, Md.
136547		St. s.	E. W. OGLEBAY.....	3,666	3,010	375.6	45.8	23.2	Frt.	20	1,285	1896	West Bay City, Mich.	Cleveland, Ohio.
221210	MCRL	St. s.	E. W. SINCLAIR.....	4,887	2,847	375.2	53.2	23.1	Tnk.	33	2,400	1921	Wilmington, Del.	New York, N. Y.
137026		St. s.	E. W. SUTTON.....	33	22	59.1	13.2	6.0	Fsh.	5		1902	Buffalo, N. Y.	Buffalo, N. Y.
204664		St. s.	E. A. S. CLARKE.....	6,750	4,222	640.0	56.0	30.0	Pas.	21	2,200	1907	Superior, Wis.	Cleveland, Ohio.
136877		St. s.	E. Benson Dennis.....	100	64	100.0	19.2	9.8	Fsh.	28		1901	Pocomoke City, Md.	New London, Conn.
201388		St. s.	E. Clay Timanus.....	61	41	72.0	18.0	8.4	Tow.	3	200	1904	Baltimore, Md.	Baltimore, Md.
136530		St. s.	E. Frank Coe.....	153	104	103.1	28.9	7.8	Frt.	6	270	1895	Athens, N. Y.	New York, N. Y.
91078		St. p.	E. Madison Hall.....	409	299	166.0	28.0	8.0	Pas.	14		1878	Wilmington, Del.	Washington, D. C.
130732		St. s.	E. Warren Reed.....	156	82	122.2	19.8	9.7	Fsh.	24	220	1899	Pocomoke City, Md.	Reedville, Va.
135956		St. s.	Eagle.....	65	43	61.3	21.4	5.8	Frt.	3		1887	Gloucester, Mass.	Salem, Mass.
136901		St. y.	Eagle.....	49	33	76.2	15.4	4.4	Yct.	2		1901	Croton, N. Y.	Savannah, Ga.
201976		St. s.	Eagle.....	14	9	50.0	10.0	5.0	Fsh.	3	16	1905	West De Per, Wis.	Milwaukee, Wis.
210709		St. s.	Eagle.....	40	27	51.0	15.5	7.0	Fsh.	6	75	1912	Milwaukee, Wis.	Chicago, Ill.
214921	LGVP	St. s.	EAGLE.....	6,273	3,834	410.0	56.0	29.0	Frt.	36	2,600	1917	San Francisco, Cal.	New York, N. Y.
218174		St. s.	Eagle.....	19	14	38.8	11.6	5.2	Fsh.	2	28	1919	Northport, Mich.	Grand Haven, Mich.
220373	MBCW	St. y.	EAGLE.....	341	152	135.1	24.9	15.8	Yct.	24	600	1913	South Shields, England.	New York, N. Y.
221428		St. s.	Earle.....	8	5	38.8	9.1	4.0	Pas.	2	40	1902	Bremerton, Wash.	Seattle, Wash.
215523		St. s.	Early Bld.....	10	6	48.8	11.0	4.2	Tow.	3	50	1917	Pittsburgh, Pa.	Pittsburgh, Pa.
135990		St. s.	Esby.....	28	14	60.1	15.9	6.4	Tow.	5		1888	Baltimore, Md.	Baltimore, Md.
217419	LPJK	St. s.	EAST CAPE.....	5,812	4,484	385.0	51.0	25.5	Frt.	53	2,600	1918	Kobe, Japan	San Francisco, Cal.
81206		St. s.	EAST CHESTER.....	39	19	57.1	18.5	6.5	Tow.	4	85	1890	Tottenville, N. Y.	New York, N. Y.
219758	LWBM	St. s.	EAST CHICAGO.....	3,545	2,174	324.0	46.2	25.0	Frt.	37	1,600	1920	Newark, N. J.	Newark, N. J.
211434		St. s.	EAST HAMPTON.....	407	208	162.8	26.6	12.7	Fsh.	22		1913	Rockland, Me.	Reedville, Va.
217478	LPNM	St. s.	EASTERLING.....	5,866	4,399	394.3	51.2	25.5	Frt.	52	3,280	1918	Kobe, Japan	Seattle, Wash.
210793	LMPQ	St. s.	EASTERNEK.....	5,840	4,197	385.0	51.0	21.1	Frt.	51	3,000	1918	Kawasaki, Japan.	San Francisco, Cal.
216802	LMQC	St. s.	EAST INDIAN.....	8,229	5,176	445.0	58.0	29.0	Frt.	77	5,000	1918	Uraga, Japan	Do.
161761		St. p.	EAST ST. LOUIS.....	623	623	235.0	40.0	8.0	Pas.	25		1895	Cincinnati, Ohio.	Peoria, Ill.
216734	KMTW	St. s.	EASTERN.....	211	79	105.0	21.0	14.2	Tow.	10	400	1896	Newport News, Va.	Wilmington, Del.
219989	LWMO	St. s.	EASTERN ADMIRAL.....	6,668	4,210	414.7	55.7	31.9	Frt.	58	3,200	1920	Osaka, Japan	Seattle, Wash.
219747	LWVS	St. s.	EASTERN BELLE.....	3,124	1,984	305.0	43.7	25.2	Frt.	34	2,000	1919	Tokio, Japan.	San Francisco, Cal.
219273	LTSR	St. s.	EASTERN BREEZE.....	4,673	3,390	360.0	51.0	25.0	Frt.	45	2,800	1919	Uraga, Japan.	Do.
216482	LKWN	St. s.	EASTERN CHIEF.....	4,660	3,578	359.0	51.1	25.9	Frt.	48	2,500	1917do.	Seattle, Wash.
220047	LWNR	St. s.	EASTERN CLOUD.....	5,828	3,600	385.0	51.2	25.6	Frt.	51	3,003	1920	Kobe, Japan.	Do.
220007	LWMS	St. s.	EASTERN COAST.....	3,803	2,390	345.0	50.0	29.0	Frt.	40	1,500	1920	Yokohama, Japan.	New York, N. Y.
219750	LWBD	St. s.	EASTERN CROSS.....	3,826	2,346	345.3	50.2	28.6	Frt.	48	2,300	1919do.	Seattle, Wash.
217168	LNPS	St. s.	EASTERN CRAG.....	4,390	2,694	359.4	51.3	23.8	Frt.	50	2,300	1917	Uraga, Japan	Do.
219870	LWGR	St. s.	EASTERN CROWN.....	5,729	3,552	399.7	54.7	27.5	Frt.	54	3,200	1920	Nagasaki, Japan.	Do.
219949	LWKF	St. s.	EASTERN DAWN.....	5,842	3,627	385.0	51.2	25.5	Frt.	56	3,000	1920	Kobe, Japan	Do.
220362	MBCQ	St. s.	EASTERN EXPORTER.....	5,766	3,573	384.4	51.2	25.4	Frt.	41	3,000	1920	Okayama, Japan.	Do.

1 Formerly st. s. Excelsior.

2 Formerly st. s. Richmond.

3 Formerly st. s. Edith.

4 Formerly st. s. St. Clair.

5 Formerly st. s. Harry A. Berwind.

6 Formerly st. s. H. P. Bope.

7 Formerly st. s. Hunter.

8 Formerly st. p. (a) Mary Morgan.

9 Formerly st. p. (b) Angler.

10 Formerly st. p. (c) W. L. Davis.

11 Formerly st. s. (a) Eagle.

12 Formerly st. s. (b) Peerless.

13 Formerly British st. y. Adventurers.

14 Formerly Japanese st. s. East Cape.

15 Formerly st. s. West Farms.

16 Formerly Japanese st. s. Easterling.

17 Formerly Japanese st. s. Sedfuka Maru.

18 Formerly Japanese st. s. Beikok Maru.

19 Formerly *st. p. (a) Virginia.

20 Formerly *st. p. (b) Steel City.

21 Formerly st. s. Somers N. Smith.

22 Formerly Japanese st. s. Yoshida Maru.

MERCHANT STEAM VESSELS OF THE UNITED STATES—Continued.

Official No.	Signal letters.	Rtg.	Name of vessel.	Gross tonnage.	Net tonnage.	Length.	Breadth.	Depth.	Service.	Crew.	Indicated horsepower.	When built.	Where built.	Home port (where permanent document issues).
219647	LVRM	St. s.	EASTERN GALE.....	4,669	3,872	360.1	51.2	25.9	Frt.	48	2,800	1919	Uruga, Japan.....	Seattle, Wash.
219851	LWGD	St. s.	EASTERN GLADE.....	5,033	3,821	399.9	54.7	27.6	Frt.	51	3,000	1920	Yokohama, Japan.....	Do.
220148	LWQT	St. s.	EASTERN GLEN.....	5,666	3,493	399.9	54.7	27.6	Frt.	54	3,000	1920do.....	Do.
219597	LVPM	St. s.	EASTERN GUIDE.....	3,986	2,459	344.9	50.2	26.6	Frt.	40	2,400	1919do.....	Do.
220425	MBFJ	St. s.	EASTERN IMPORTER.....	5,796	3,586	384.6	51.2	25.4	Frt.	42	2,600	1920	Hibicho, Japan.....	Do.
216730	LMKC	St. s.	EASTERN KING.....	2,995	1,814	304.8	43.8	25.2	Frt.	39	1,850	1918	Haitun, Japan.....	Do.
219048	LVRN	St. s.	EASTERN KNIGHT.....	6,588	4,156	415.1	55.7	32.0	Frt.	48	3,200	1919	Osaka, Japan.....	Do.
220751	MBSG	St. s.	EASTERN LEADER.....	4,002	2,445	344.8	50.1	26.6	Frt.	43	2,300	1920do.....	Do.
217292	LPBH	St. s.	EASTERN LIGHT.....	6,655	4,148	415.0	55.7	31.9	Frt.	58	3,300	1918do.....	Do.
220113	LWQO	St. s.	EASTERN MAID.....	3,141	1,902	305.0	45.8	24.8	Frt.	42	2,400	1920	Tokio, Japan.....	Do.
218684	LVST	St. s.	EASTERN MARINER.....	7,240	5,347	415.1	55.7	32.0	Frt.	52	3,200	1919	Osaka, Japan.....	Do.
219770	LWCG	St. s.	EASTERN MERCHANT.....	8,152	5,099	445.0	58.0	29.4	Frt.	52	3,537	1919	Machida Mura, Japan.....	San Francisco, Cal.
219640	LVRK	St. s.	EASTERN MOON.....	5,716	4,271	384.8	51.2	25.6	Frt.	48	3,000	1919	Kobe, Japan.....	Seattle, Wash.
210855	LWGF	St. s.	EASTERN OCEAN.....	5,868	3,630	385.3	51.2	25.6	Frt.	40	2,380	1920do.....	Do.
219785	LWCR	St. s.	EASTERN PILOT.....	3,162	1,924	305.2	43.9	25.0	Frt.	45	2,400	1919do.....	Do.
219839	LWHF	St. s.	EASTERN PLANET.....	5,815	3,604	384.8	51.2	25.5	Frt.	56	3,000	1920do.....	Do.
218706	LMJF	St. s.	EASTERN QUEEN.....	5,834	4,417	384.0	51.1	25.6	Frt.	42	2,600	1918do.....	Do.
220276	LWVO	St. s.	EASTERN SAILOR.....	6,600	4,157	415.0	55.7	31.9	Frt.	45	3,200	1920	Osaka, Japan.....	Do.
210617	LMFV	St. s.	EASTERN SEA.....	5,833	4,493	384.0	51.1	28.5	Frt.	48	2,500	1918	Kobe, Japan.....	Do.
135672		St. p.	Eastern Shore.....	791	654	176.0	35.0	9.5	Pas.	33	800	1883	Wilmington, Del.....	Baltimore, Md.
155121		St. p.	Eastern Shore.....	831	540	171.0	36.7	13.4	Fer.	6	1885do.....	Do.
217291	LPBQ	St. s.	EASTERN SHORE.....	6,731	5,124	424.5	53.8	26.4	Frt.	70	3,500	1918	Harima, Japan.....	Seattle, Wash.
220589	MBKN	St. s.	EASTERN SOLDIER.....	6,749	4,211	425.0	53.8	26.4	Frt.	43	3,200	1920	Hlega, Japan.....	Do.
216543	LMCD	St. s.	EASTERN STAR.....	4,330	3,282	344.2	49.9	25.2	Frt.	53	2,250	1917	Innosshima, Japan.....	New York, N. Y.
136981		St. p.	EASTERN STATES.....	3,077	1,666	350.0	44.0	19.9	Pas.	136	4,200	1902	Wyandotte, Mich.....	Detroit, Mich.
210461	LKVV	St. s.	EASTERN SUN.....	5,851	4,581	383.9	51.1	25.6	Frt.	49	2,600	1918	Kobe, Japan.....	Seattle, Wash.
220803	MBVD	St. s.	EASTERN SWORD.....	3,785	2,286	350.3	46.1	27.6	Frt.	34	2,500	1920	Uruga, Japan.....	Do.
220173	LVRH	St. s.	EASTERN TEMPEST.....	4,624	2,838	360.1	51.2	25.9	Frt.	56	2,800	1920do.....	Do.
220615	MBLH	St. s.	EASTERN TEMPLE.....	3,673	2,235	315.9	45.8	26.3	Frt.	41	2,500	1920	Osaka, Japan.....	Do.
219790	LWCS	St. s.	EASTERN TRADER.....	8,151	5,100	445.0	58.0	32.0	Frt.	55	3,100	1919	Machida Tachibana, Japan.....	San Francisco, Cal.
219871	LWGS	St. s.	EASTERN VICTOR.....	6,720	3,523	399.4	54.7	27.4	Frt.	56	3,200	1920	Nagasaki, Japan.....	Seattle, Wash.
136912		St. s.	Eastport.....	64	33	78.0	19.5	6.5	Fer.	4	1901	Dennyville, Mo.....	Kasport, Mo.
217085	LNJG	St. s.	EASTPORT.....	4,385	2,705	344.5	49.9	25.7	Frt.	40	2,250	1918	Habu, Japan.....	Seattle, Wash.
218371	LRSF	St. s.	EAST SIDE.....	4,750	2,899	377.0	52.0	26.8	Frt.	59	2,500	1919	Shooters Island, N. Y.....	New York, N. Y.
217372	LPGB	St. s.	EAST WIND.....	5,869	4,414	384.3	51.2	25.5	Frt.	49	2,760	1918	Kobe, Japan.....	Seattle, Wash.
136994		St. p.	Eaugh.....	50	50	94.5	17.5	3.5	Pas.	5	90	1902	Pekin, Ill.....	Peoria, Ill.
136641		St. s.	Echo.....	136	68	103.8	21.0	10.6	Tow.	12	450	1883	Camden, N. J.....	Mobile, Ala.
136791		St. s.	Echo.....	56	33	66.5	18.2	7.3	Tow.	5	1900	Tacoma, Wash.....	Tacoma, Wash.
127557		St. p.	Eclipse.....	182	182	162.0	36.0	5.0	Pas.	14	438	1901	St. Joseph, Mo.....	Memphis, Tenn.
217456	LPMJ	St. s.	ECLIPSE.....	7,589	4,856	440.0	58.0	35.2	Frt.	47	3,000	1918	Alameda, Cal.....	San Francisco, Cal.
205648		St. s.	ECORSE.....	52	35	60.0	18.0	8.6	Pas.	1	7	1908	Ecors, Mich.....	Detroit, Mich.
214368	LFSQ	St. s.	ECUADOR.....	5,644	3,435	380.6	43.7	24.7	Frt.	118	3,350	1915	Flushing, Holland.....	San Francisco, Cal.
135869		St. s.	Eddie.....	17	8	47.0	13.0	6.0	Tow.	3	40	1885	Baltimore, Md.....	Philadelphia, Pa.
130006		St. s.	Eddie H. Garrison.....	33	19	61.0	10.2	6.8	Tow.	5	200	1888	Brooklyn, N. Y.....	New York, N. Y.
218199	LRJW	St. s.	EDDYLYN.....	8,713	5,489	443.9	60.2	28.2	Frt.	48	5,000	1919	Chester, Pa.....	Philadelphia, Pa.
2759		St. s.	Edenton.....	265	215	120.0	22.4	8.3	Pas.	12	28	1871	Philadelphia, Pa.....	Baltimore, Md.
217336	LPDM	St. s.	EDENTON.....	6,992	5,522	490.6	54.2	27.1	Frt.	44	2,500	1918	Seattle, Wash.....	Seattle, Wash.
130127		St. s.	Edgar.....	26	13	60.0	14.0	6.0	Pas.	3	50	1890	San Francisco, Cal.....	New York, N. Y.
130895		St. s.	Edgar.....	46	23	81.9	16.4	6.4	Tow.	7	1901	Soranton, Miss.....	Gulfport, Miss.
8523		St. s.	Edgar Baxter.....	60	30	63.3	17.5	3.6	Tow.	4	200	1869	Chester, Pa.....	New York, N. Y.
218823		St. p.	EDGAR THOMSON.....	364	290	147.5	33.4	5.2	Tow.	16	750	1919	Cambridge, Pa.....	Pittsburgh, Pa.
201104	KTFF	St. s.	EDGAR F. CONEY.....	153	104	102.0	20.8	10.6	Tow.	12	530	1904	Camden, N. J.....	Tampa, Fla.
214040	LFWN	St. s.	EDGAR F. LUCKENBACH.....	7,820	6,011	425.0	57.3	29.4	Frt.	39	3,500	1916	Newport News, Va.....	New York, N. Y.
136640		St. s.	Edgcombe.....	59	30	94.0	16.9	5.7	Pas.	3	1897	Tottenville, N. Y.....	Elizabeth City, N. C.
217412	LPHV	St. s.	EDGECOMBE.....	6,392	5,338	409.6	54.2	27.2	Frt.	44	1,000	1913	Seattle, Wash.....	Seattle, Wash.
217433	LPGK	St. s.	EDGEFIELD.....	6,990	5,511	409.6	54.2	27.1	Frt.	60	3,000	1918do.....	Do.
217806	LQMW	St. s.	EDGEHILL.....	6,868	5,264	409.6	54.2	27.1	Frt.	45	2,500	1919do.....	Do.
217892	LQSG	St. s.	EDGEMONT.....	6,865	5,259	409.6	54.2	27.1	Frt.	39	3,500	1919do.....	Do.
218017	LRBP	St. s.	EDGEMOOR.....	7,038	5,388	409.6	54.2	27.1	Frt.	39	3,500	1919do.....	Do.
136971		St. s.	EDGewater.....	769	482	146.6	39.9	15.5	Fer.	6	3,850	1902	Wilmington, Del.....	New York, N. Y.
218127	LRGT	St. s.	EDGEWOOD.....	6,904	5,264	409.6	54.2	27.1	Frt.	46	3,500	1919	Seattle, Wash.....	Seattle, Wash.
201371		St. p.	Edison.....	137	93	85.0	20.5	4.1	Frt.	5	1904	Edison Wash.....	Pt. Townsend, Wash.
218291	LRPD	St. s.	EDISTO.....	6,908	5,313	409.6	54.2	27.1	Frt.	43	2,500	1919	Seattle, Wash.....	Seattle, Wash.
213473	LFMD	St. s.	EDITH.....	3,382	2,121	327.2	46.2	22.9	Frt.	34	1,500	1915	Sparrows Point, Md.....	New York, N. Y.
136452		St. s.	Edith Beard.....	34	17	57.4	16.6	6.5	Tow.	4	1894	Brooklyn, N. Y.....	Do.
133594		St. s.	Edith Goddard Winship.....	36	24	63.3	16.0	6.1	Tow.	4	1897	Baltimore, Md.....	Baltimore, Md.
218887	LSTG	St. s.	EDITH.....	6,323	4,725	402.6	54.8	32.1	Frt.	43	2,800	1919	Seattle, Wash.....	Seattle, Wash.
136896		St. s.	Edmond Parkins.....	34	19	60.0	16.3	5.2	Tow.	6	1898	New Bern, N. C.....	Norfolk, Va.
150377		St. s.	Edmond J. Moran.....	89	44	82.7	19.0	9.2	Tow.	8	1886	Camden, N. J.....	New York, N. Y.
219417	LRTD	St. s.	EDMUND.....	6,999	5,442	409.6	54.2	27.1	Frt.	41	2,500	1919	Seattle, Wash.....	Seattle, Wash.
214070		St. s.	Edmund Browne.....	86	44	70.0	19.8	5.8	Tow.	4	250	1916	Lynchburg, Tex.....	Houston, Tex.
76332		St. s.	Edna.....	53	26	74.6	17.0	7.0	Tow.	5	1883	Philadelphia, Pa.....	New York, N. Y.

1 Formerly Japanese st. s. Yone Maru No. 7.

2 Formerly Japanese st. s. Totuka Maru.

3 Formerly Japanese st. s. Taifuka Maru.

4 Formerly st. p. Oregon.

5 Formerly Japanese st. s. Meigan Maru.

6 Formerly st. s. Taifuka Maru.

7 Formerly st. s. City St. Joseph.

8 Formerly Dutch st. s. Ecuador.

9 Formerly (a st. p. Bristol.

10 Formerly st. s. Peoria.

11 Formerly st. s. James D. Nicol.

MERCHANT STEAM VESSELS OF THE UNITED STATES—Continued.

Official No.	Signal letters.	Rlg.	Name of vessel.	Gross tonnage.	Net tonnage.	Length.	Breadth.	Depth.	Service.	Crew.	Indicated horsepower.	When built.	Where built.	Home port (where permanent document issues).
135655		St. s.	Edna.....	39	20	58.0	12.6	6.0	Fsh.	4	1883	Seattle, Wash.....	Seattle, Wash.
136335		St. s.	Edna.....	23	11	49.8	14.0	5.8	Tow.	3	1892	Philadelphia, Pa.....	Philadelphia, Pa.
137029		St. s.	Edna.....	28	19	55.0	14.0	5.8	Tow.	3	1902	Mobile, Ala.....	Mobile, Ala.
212456		*St. p.	Edna.....	22	22	64.7	19.0	3.0	Pas.	1	75	1914	Jeffersonville, Ind.....	St. Louis, Mo.
213743	LFQG	St. s.	EDNA.....	1,815	1,090	267.0	37.4	19.8	Frt.	23	900	1903	Bergen, Norway.....	San Francisco, Cal.
203803		*St. p.	Edna Russell.....	46	28	77.0	15.0	4.0	Pas.	4	80	1907	Rumsey, Ky.....	Evansville, Ind.
136545		St. s.	EDNA G.....	154	67	92.5	23.0	7.5	Tow.	10	700	1896	Cleveland, Ohio.....	Duluth, Minn.
8836		St. s.	Edna B. Klug.....	29	14	58.0	15.5	6.4	Tow.	4	1872	Philadelphia, Pa.....	Albany, N. Y.
136663		St. s.	Edna V. Crew.....	161	109	98.0	25.0	11.6	Tow.	7	600	1901	Noank, Conn.....	Norfolk, Va.
120768		St. s.	Edward.....	39	26	57.5	16.0	7.0	Tow.	4	1889	Jersey City, N. J.....	New York, N. Y.
80737		St. s.	Edward Begley.....	39	19	65.0	17.0	7.0	Tow.	4	1879	Newburgh, N. Y.....	Newark, N. J.
136252		St. s.	Edward Buckley.....	414	313	154.3	31.7	10.6	Frt.	12	500	1891	Mantowood, Wis.....	Chicago, Ill.
209957		St. s.	Edward C.....	41	28	62.0	17.6	6.6	Fsh.	2	120	1912	Erle, Pa.....	Cleveland, Ohio.
136214		St. s.	Edward Gillen.....	57	28	68.5	18.0	10.3	Tow.	6	1891	Buffalo, N. Y.....	Duluth, Minn.
213162		St. s.	Edward K.....	44	30	65.0	18.0	6.8	Fsh.	6	180	1915	Erle, Pa.....	Sandusky, Ohio.
214560	LGMP	St. s.	EDWARD LUCKEN-BACH.....	7,943	5,934	436.6	57.2	28.0	Frt.	45	4,000	1916	Quincy, Mass.....	New York, N. Y.
212756	LDVR	St. s.	EDWARD PEIRCE.....	4,387	3,228	354.2	49.0	27.4	Frt.	40	1,700	1914	Newport News, Va.....	Boston, Mass.
200610		St. s.	Edward A. James.....	37	17	58.3	17.0	5.2	Pas.	8	50	1893	Chicago, Ill.....	Chicago, Ill.
203927		St. s.	EDWARD A. UHRIG.....	6,611	5,049	540.0	56.0	31.0	Frt.	32	1,720	1907	Superior, Wis.....	Cleveland, Ohio.
206723		St. s.	Edw. E. Barrett.....	139	94	85.0	23.0	18.1	Tow.	6	400	1919	Brooklyn, N. Y.....	New York, N. Y.
75591		St. s.	Edward E. Gillen.....	45	30	67.4	16.4	8.6	Tow.	4	150	1872	Buffalo, N. Y.....	Milwaukee, Wis.
81733		St. s.	EDWARD E. LOOMIS.....	4,153	3,311	381.7	50.5	28.0	Frt.	22	2,100	1901	do.....	Buffalo, N. Y.
215894	LMW	St. s.	Edward J. Burton Jr.....	157	106	94.6	31.0	8.5	Frt.	5	1917	Tottenville, N. Y.....	New York, N. Y.
137037		St. s.	Edward J. Berwind.....	193	131	104.4	22.6	12.5	Pas.	7	950	1902	Port Richmond, N. Y.....	Do.
208272		St. s.	Edward J. McKeever, Jr.....	223	104	128.0	22.2	10.0	Fsh.	25	275	1910	Noank, Conn.....	New London, Conn.
212883	LDPM	St. s.	EDWARD L. DOHENY.....	5,871	4,326	415.0	54.0	32.7	Tnk.	35	3,000	1913	Walker on Tyne, Eng.....	Los Angeles, Cal.
214951	LGWP	St. s.	EDWARD L. DOHENY JUNIOR.....	5,871	4,326	467.6	62.7	32.0	Tnk.	42	3,200	1917	Camden, N. J.....	Do.
161087		St. s.	Edward P. Meseck.....	84	57	77.9	20.0	9.2	Tow.	4	1896	Tottenville, N. Y.....	New York, N. Y.
202870		St. s.	EDWARD N. SAUNDERS, JR.....	6,657	5,140	525.0	55.0	31.0	Frt.	32	1,760	1906	Superior, Wis.....	Cleveland, Ohio.
136991		St. s.	Edward P. Recor.....	368	232	123.0	30.0	9.9	Frt.	8	450	1902	Marine City, Mich.....	Sandusky, Ohio.
208572		St. s.	Edward S. Atwood.....	111	75	82.3	21.7	10.2	Tow.	5	250	1911	Tottenville, N. Y.....	New York, N. Y.
25320		St. s.	Edward T. Driscoll.....	96	65	78.9	20.3	10.1	Tow.	6	175	1900	Brooklyn, N. Y.....	Do.
211506		St. s.	Edward T. Driscoll.....	1,578	1,026	218.0	42.0	16.6	Frt.	20	2,500	1913	Oakland, Cal.....	San Francisco, Cal.
107528		St. s.	Edward U. Dennis.....	4,651	3,547	423.9	51.9	28.0	Frt.	27	1899	Wyandotte, Mich.....	Milwaukee, Wis.
203449		St. s.	EDWARD V. TOWNSEND.....	7,438	5,673	556.0	68.0	32.0	Frt.	25	1,878	1906	Superior, Wis.....	Cleveland, Ohio.
201862		St. s.	Edgar Bradley.....	124	84	83.9	23.0	10.1	Tow.	7	550	1905	Tottenville, N. Y.....	New York, N. Y.
135771		St. s.	Edgar J. Dyer.....	90	45	84.5	19.4	10.2	Tow.	8	1883	Camden, N. J.....	Albany, N. Y.
127205		St. s.	Edgar H. Gardner.....	122	99	86.8	17.1	0.2	Pas.	4	175	1897	Monroe, Mich.....	Do.
205349		St. s.	Edwin E. Stark.....	6,971	5,482	530.0	56.2	32.0	Frt.	27	1,800	1908	Ecorse, Mich.....	Cleveland, Ohio.
130322		St. s.	Edwin H. Mead.....	248	124	122.4	26.0	12.0	Tow.	12	750	1892	Newburgh, N. Y.....	Albany, N. Y.
157001		St. s.	EDWIN L. BOOTH.....	4,626	3,584	412.9	51.5	28.0	Frt.	20	1,200	1900	Wyandotte, Mich.....	Buffalo, N. Y.
203002		St. s.	Edwin L. Pillsbury.....	83	48	75.1	20.0	9.7	Tow.	5	250	1906	Boston, Mass.....	Boston, Mass.
204630		St. s.	EDWIN N. OHL.....	5,141	3,818	420.0	54.2	29.0	Frt.	21	1,650	1907	Wyandotte, Mich.....	Cleveland, Ohio.
136383		St. s.	EDWIN S. STUART.....	150	75	105.9	22.3	10.0	Frt.	17	400	1893	Brooklyn, N. Y.....	Philadelphia, Pa.
128607	LGGC	St. s.	ELBECK.....	6,318	4,726	401.7	54.8	32.1	Frt.	46	2,800	1919	Seattle, Wash.....	Seattle, Wash.
135155		St. s.	Elfo L.....	50	34	63.4	17.7	9.4	Tow.	6	1875	Cleveland, Ohio.....	Duluth, Minn.
210207	LTPN	St. s.	EFFINGHAM.....	6,421	4,674	402.6	54.8	32.1	Frt.	46	2,800	1919	Seattle, Wash.....	Seattle, Wash.
204720		St. s.	EFFINGHAM B. MORRIS.....	6,971	5,482	530.0	56.2	32.0	Frt.	21	1,800	1907	Ecorse, Mich.....	Cleveland, Ohio.
210235	LTQR	St. s.	EFFNA.....	6,378	4,009	402.6	54.8	32.1	Frt.	45	2,800	1919	Seattle, Wash.....	Seattle, Wash.
75764		*St. p.	Egan.....	92	62	128.0	24.0	3.8	Tow.	19	234	1875	Industry, Pa.....	Paducah, Ky.
208999		St. s.	Egerton.....	81	55	64.7	21.0	9.2	Tow.	5	150	1910	Tottenville, N. Y.....	New York, N. Y.
220478	MBQQ	St. s.	Egeria.....	2,360	1,379	266.6	40.1	24.0	Frt.	1920	Portland, Oreg.....	Portland, Oreg.
192778	LTVD	St. s.	Egeria.....	6,374	4,598	402.6	54.8	32.1	Frt.	42	2,800	1919	Seattle, Wash.....	Seattle, Wash.
219307	LTWK	St. s.	EGLANTINE.....	6,864	5,250	410.1	54.2	27.1	Frt.	46	2,800	1919	do.....	Do.
107301	LKVD	St. s.	EGBRENT.....	178	68	101.0	23.0	12.2	Tow.	11	900	1897	Wilmington, Del.....	New York, N. Y.
136902	KRLC	St. s.	EDILEN MORSE.....	4,614	2,897	391.7	48.3	15.8	Frt.	43	3,800	1901	Newport News, Va.....	Do.
215411	LHPR	St. s.	EL ALBA.....	5,216	4,055	364.0	51.2	23.8	Frt.	35	2,350	1917	do.....	Do.
136755		St. s.	EL AMIRANTE.....	150	82	90.0	22.0	12.0	Tow.	6	490	1899	do.....	Do.
8230		St. p.	EL AMIGO.....	982	669	194.0	33.6	14.5	Frt.	12	250	1863	San Francisco, Cal.....	San Francisco, Cal.
137059		*St. p.	EL CAPITAN.....	88	58	109.8	20.0	3.5	Frt.	8	1903	St. Louis, Mo.....	New Orleans, La.
210869	LCST	St. s.	EL CAPITAN.....	1,881	1,132	238.7	41.0	20.8	Frt.	35	1,200	1913	Wilmington, Del.....	New York, N. Y.
215587	LHTV	St. s.	EL CAPITAN.....	5,216	4,055	364.0	51.2	23.6	Frt.	38	2,350	1917	Newport News, Va.....	Do.
203846	KVTM	St. s.	EL CHICO.....	152	103	81.5	21.2	12.6	Tow.	9	550	1907	Wilmington, Del.....	Do.
136771	KPMH	St. s.	EL CID.....	4,608	2,921	391.3	48.3	15.8	Frt.	53	1,200	1899	Newport News, Va.....	New York, N. Y.
136910	KRDQ	St. s.	EL DIA.....	4,613	2,809	391.7	48.3	15.8	Frt.	54	3,800	1901	do.....	Do.

1 Formerly st. s. (a) Norwegian st. s. Jason.

2 Formerly st. s. Mexican st. s. Mazatlan.

3 Formerly st. s. Fred J. Fenner.

4 Formerly st. s. Walter J. Tice.

5 Formerly st. s. Fire Queen.

6 Formerly st. s. Sheldon Parks.

7 Formerly st. s. William McAllister.

8 Formerly st. s. J. J. Hagerman.

9 Formerly st. s. Wilkesbarre.

10 Formerly st. s. Old Dominion.

11 Formerly British st. s. Edward L. Doheny.

12 Formerly st. s. Abraham Stearn.

13 Formerly st. s. Unity.

14 Formerly st. s. (a) Admiral.

15 Formerly st. s. (b) J. K. Dimmick.

16 Formerly st. s. Celina.

17 Formerly st. s. Dante (B. Meehan).

18 Formerly st. s. David M. Whitney.

19 Formerly st. s. Josiah G. Munro.

20 Formerly *st. p. Jacob Heatherington.

21 Formerly st. s. Anson M. Bangs.

22 Formerly st. s. Oliver J. Olson.

MERCHANT STEAM VESSELS OF THE UNITED STATES—Continued.

Official No.	Signal letters.	Rtg.	Name of vessel.	Gross tonnage.	Net tonnage.	Length.	Breadth.	Depth.	Service.	Crew.	Indicated horsepower.	When built.	Where built.	Home port (where permanent document issues).
220829	MBWH	St. s.	EL ESTERO.....	4,219	2,557	334.6	47.1	23.1	Frt.	37	2,500	1920	Arlington, N. Y.....	New York, N. Y.
220979	MCHQ	St. s.	EL ISLEO.....	4,219	2,557	334.6	47.1	23.1	Frt.	48	2,500	1920do.....	Do.
221014	MCKB	St. s.	EL LAGO.....	4,219	2,557	334.6	47.1	23.1	Frt.	48	2,500	1920do.....	Do.
136987		St. s.	EL LISTO.....	200	107	101.9	25.1	10.3	Pas.	13	950	1902	New Orleans, La.	New Orleans, La.
136964	KGLW	St. s.	El Mar.....	3,531	2,539	331.8	42.6	22.6	Frt.	41	2,100	1889	Philadelphia, Pa.....	New York, N. Y.
135897	KDMN	St. s.	El Monte.....	3,531	2,561	331.8	42.6	22.6	Frt.	39	2,000	1886do.....	Do.
207947	LBQK	St. s.	EL MUNDO.....	6,008	3,747	405.6	53.1	27.4	Frt.	46	5,500	1910	Newport News, Va.....	Do.
136756	KPIC	St. s.	EL NORTE.....	4,604	2,925	391.9	48.3	15.8	Frt.	53	4,200	1899do.....	Do.
208166	LBRM	St. s.	EL OCCIDENTE.....	6,008	3,747	405.6	53.1	27.4	Frt.	70	5,500	1910do.....	Do.
208080	LBRC	St. s.	EL ORIENTE.....	6,008	3,747	405.6	53.1	27.4	Frt.	60	5,500	1910do.....	Do.
135800	KORG	St. s.	El Paso.....	3,531	2,561	331.8	42.6	22.6	Frt.	39	2,000	1884	Philadelphia, Pa.....	Do.
221121	MCNW	St. s.	EL PETROLERO.....	629	374	170.0	35.0	10.5	Frt.	13	350	1921	Arlington, N. Y.....	Do.
136385		St. y.	EL PRIMERO.....	102	73	111.5	17.8	8.6	Frt.	4	225	1893	San Francisco, Cal.....	Tacoma, Wash.
111893		St. s.	EL REY.....	156	106	85.6	23.5	11.4	Frt.	5	250	1914	Elizabethport, N. J.....	New York, N. Y.
136761	KPJW	St. s.	EL RIO.....	4,604	2,918	391.9	48.3	15.8	Frt.	50	4,200	1899	Newport News, Va.....	Do.
210635	LOPV	St. s.	EL SEGUNDO.....	3,663	2,228	321.7	46.2	27.5	Tnk.	31	1,800	1912	Camden, N. J.....	San Francisco, Cal.
136951	KRHL	St. s.	EL SIGLO.....	4,616	2,900	391.7	48.3	15.8	Frt.	54	3,500	1901	Newport News, Va.....	New York, N. Y.
207761	LBPK	St. s.	EL SOL.....	6,008	3,747	405.6	53.1	27.4	Frt.	64	5,500	1910do.....	Do.
136747	KPGH	St. s.	EL SUD.....	4,572	2,903	390.9	48.3	15.6	Frt.	43	4,300	1899do.....	Do.
136882	KQTV	St. s.	EL VALLE.....	4,605	2,896	391.7	48.3	15.8	Frt.	44	4,300	1901do.....	Do.
136966		St. s.	EL VIVO.....	199	107	101.9	25.1	10.3	Pas.	13	950	1902	New Orleans, La.....	New Orleans, La.
206587		St. s.	Eleanor.....	9	6	33.6	10.2	4.0	Fsh.	3	6	1904	Marquette, Wis.....	Marquette, Mich.
220306		*St. p.	Elaithio.....	29	21	56.0	20.0	3.1	Fer.	45	1920	Hover, Wash.....	Seattle, Wash.	
204727		St. s.	ELBA.....	4,671	3,365	420.0	52.0	24.0	Frt.	18	1,500	1907	Cleveland, Ohio.....	Cleveland, Ohio.
202014		St. s.	ELBERT H. GARY.....	6,331	4,988	557.8	66.0	26.5	Frt.	25	1,800	1905	Chicago, Ill.....	Duluth, Minn.
200101		St. s.	Elda.....	29	20	51.0	14.2	3.8	Tow.	2	1903	Drummond, Mich.....	Grand Haven, Mich..
217994	LQWP	St. s.	ELIENA.....	6,900	5,321	409.6	54.2	27.1	Frt.	44	3,500	1919	Seattle, Wash.....	Seattle, Wash.
216615	LMGB	St. s.	ELDORADO.....	2,180	1,289	245.6	42.0	24.1	Frt.	22	1,000	1918	Long Beach, Cal.....	San Francisco, Cal.
218195	LRJT	St. s.	ELDRIDGE.....	7,001	5,482	409.6	54.2	27.1	Frt.	47	3,500	1918	Seattle, Wash.....	Seattle, Wash.
136303		St. s.	Eleanor.....	22	9	55.8	10.0	6.8	Fsh.	3	1892	Salem, Mass.....	Boston, Mass.
136452		St. s.	Eleanor.....	28	14	63.4	13.5	5.6	Pas.	9	1894	Scranton, Miss.....	Mobile, Ala.
200258		St. s.	ELANOR.....	28	11	65.2	13.0	11.1	Tow.	4	40	1903	New Orleans, La.....	New Orleans, La.
215681		St. s.	Eleanor W.....	107	72	54.2	18.9	7.1	Frt.	4	75	1917	Tacoma, Wash.....	Seattle, Wash.
202805		St. s.	Eleanor Bush.....	212	24	95.0	25.3	12.6	Tow.	7	500	1906	Nauk, Conn.....	New York, N. Y.
205122		St. s.	Eleanor O'Riorden.....	38	219	82.5	17.0	6.6	Tow.	5	285	1908	Chelsea, Mass.....	Do.
136948		St. s.	Electro.....	81	55	66.0	17.3	5.6	Tow.	4	1901	Astoria, Oreg.....	Astoria, Oreg.
136229		St. y.	Elif.....	26	13	65.8	12.0	6.3	Yot.	4	1890	Providence, R. I.....	New York, N. Y.
136985		St. s.	Elif.....	44	30	60.0	17.0	6.5	Frt.	7	1902	Tacoma, Wash.....	Tacoma, Wash.
136016	KGIH	St. s.	ELFRIDA.....	126	60	108.6	18.1	11.5	Tow.	9	1889	Wilmington, Del.....	New York, N. Y.
136800	KPVR	St. y.	ELFRIDA.....	146	99	123.5	18.2	10.1	Yot.	12	600	1900	New York, N. Y.....	Hurricane, Vt.
200287	KSQT	St. y.	ELGUDOR.....	103	70	105.1	16.2	8.5	Yot.	9	450	1903	City Island, N. Y.....	New York, N. Y.
136782		St. s.	Eli B. Conine.....	117	80	85.7	21.0	10.4	Tow.	10	650	1900	Wilmington, Del.....	Albany, N. Y.
85952		St. s.	Elihu Runko.....	48	33	73.0	17.2	5.9	Frt.	3	200	1887	Fidyllville, N. Y.....	New York, N. Y.
215982	LJQN	St. s.	ELINOR.....	4,280	2,618	339.3	49.1	26.5	Frt.	44	1,800	1918	Baltimore, Md.....	Baltimore, Md.
202667	MBPN	St. s.	ELISHA WALKER.....	7,035	5,059	429.3	59.2	33.2	Tnk.	41	2,700	1920	Choster, Pa.....	Lo. Angl., Md.
218831		*St. p.	Elisha Woods.....	98	41	104.0	17.4	3.4	Tow.	7	450	1901	Jeffersonville, Ill.....	Quincy, Ill.
136556		*St. p.	Eliza.....	250	157	110.0	25.0	6.1	Pas.	11	1896do.....	Port-Elm, Pa.
201801		St. s.	Eliza Blackwell.....	25	14	60.0	14.0	6.1	Tow.	6	1905	Portsmouth, Va.....	Providence, R. I.
136126		St. s.	Elizabeth.....	25	12	58.5	14.0	6.0	Tow.	2	60	1890	San Francisco, Cal.....	San Francisco, Cal.
136902		St. s.	Elizabeth.....	69	58	85.2	21.2	5.7	Frt.	2	1901	Baltimore, Md.....	New York, N. Y.
200554	KSTQ	St. s.	Elizabeth.....	415	280	142.0	35.8	9.9	Pas.	5	350	1903	San Francisco, Cal.....	San Francisco, Cal.
201490		St. s.	ELIZABETH.....	1,107	814	191.4	44.0	15.8	Fer.	2	1,400	1904	Wilmington, Del.....	New York, N. Y.
212823		St. s.	Elizabeth F.....	23	15	57.9	12.5	5.0	Tow.	4	60	1914	Fairfield, Md.....	Baltimore, Md.
136838		*St. p.	Elizabeth O.....	71	53	93.0	19.0	3.8	Frt.	9	50	1919	Dennapolis, Ala.....	Mobile, Ala.
136833		*St. p.	ELIZABETH HYDE.....	39	27	58.0	14.7	7.3	Pas.	7	1900	Ferryburg, Mich.....	New Orleans, La.
214415		*St. p.	Elizabeth Smith.....	128	89	124.5	22.5	3.4	Tow.	12	480	1916	Point Pleasant, W. Va.....	Pittsburgh, Pa.
205538		St. s.	Elizabeth Stewart.....	15	10	44.4	14.0	5.0	Tow.	4	75	1908	Newburgh, N. Y.....	New York, N. Y.
7012		St. s.	Elizabeth Washburn.....	69	39	71.8	24.8	6.1	Lgt.	6	1863	Haverstraw, N. Y.....	Do.
136272		St. s.	Elizabeth M. Froelich.....	144	97	116.0	19.2	9.6	Frt.	25	80	1892	Baltimore, Md.....	Do.
213279		St. s.	ELIZABETH MONROE SMITH.....	336	228	129.6	29.0	7.9	Frt.	8	750	1915	Elizabeth Port, N. J.....	Philadelphia, Pa.
26654		St. s.	Elizabeth T. McGuirk.....	38	19	64.0	15.0	7.0	Tow.	5	100	1863	Philadelphia, Pa.....	New York, N. Y.
136841		St. p.	Elk.....	29	20	64.1	14.7	6.0	Pas.	7	1900	Scranton, Miss.....	New Orleans, La.
136884		*St. p.	Elk.....	21	14	60.0	17.5	2.6	Mso	7	1901	Franklin, La.....	Morgan City, La.
218848	LSWR	St. s.	ELKHORN.....	6,321	4,723	402.6	53.8	32.1	Frt.	41	2,800	1919	Seattle, Wash.....	Seattle, Wash.
218812	LSPQ	St. s.	ELKBRIDGE.....	6,318	4,725	401.7	54.8	32.1	Frt.	46	2,800	1919do.....	Do.
219018	LTDW	St. s.	ELKTON.....	6,318	4,674	402.6	54.8	32.1	Frt.	46	2,800	1919do.....	Do.
136987		*St. p.	Ella.....	103	70	93.0	22.0	7.0	Frt.	7	93	1888	Wilmington, Del.....	New York, N. Y.
207047		*St. p.	Ella.....	42	42	74.0	17.3	3.5	Tow.	4	36	1909	Plaquemine, La.....	Morgan City, La.
210169		St. s.	ELLA.....	97	66	67.0	17.0	7.3	Pas.	5	75	1909	New York, N. Y.....	Wilmington, N. C.
135380		St. s.	Ella Andrews.....	64	32	73.2	17.2	7.2	Pas.	8	1879	Philadelphia, Pa.....	New Orleans, La.
135588		St. s.	Ella G.....	115	91	107.6	27.2	5.6	Frt.	5	139	1882	Port Clinton, Ohio.....	New York, N. Y.
214215		St. p.	Ella Matson.....	65	65	110.2	22.0	3.2	Tow.	6	300	1916	Knoxwood, Ala.....	Mobile, Ala.
137052		*St. p.	Ella May.....	66	66	92.0	22.1	4.0	Tow.	6	1903	St. Louis, Mo.....	Kansas City, Mo.

1 Formerly st. s. Glenierle.

2 Formerly U. S. Engineers *st. p. Vega.

3 Formerly st. s. Kerbaugh.

4 Formerly st. s. a) Willm mCramp.
b) Carston O'Connell.
c) Hewitt Bolce.

MERCHANT STEAM VESSELS OF THE UNITED STATES—Continued.

Official No.	Signal letters.	Rig.	Name of vessel.	Gross tonnage.	Net tonnage.	Length.	Breadth.	Depth.	Service.	Crew.	Indicated horsepower.	When built.	Where built.	Home port (where permanent document issues).
						Feet.	Feet.	Feet.						
130033		St. s.	Ella Rohlfis.....	97	41	75.5	20.0	7.4	Fsh.	8	125	1889	San Francisco, Cal.....	Ketchikan, Alaska.
130358		St. s.	Ellen.....	349	194	121.0	30.0	8.0	Frt.	8	190	1893	Milwaukee, Wis.....	Milwaukee, Wis.
215708		St. s.	Ellen.....	54	30	63.9	17.5	5.6	Tow.	4	175	1917	Georgetown, S. C.....	New York, N. Y.
204112		St. s.	Ellen D.....	32	21	64.9	13.2	4.3	Fer.	3	40	1907	Petoskey, Mich.....	Duluth, Minn.
130551		St. s.	Ellen Gertrude.....	14	10	52.0	13.0	5.0	Fsh.	5	1896	Harbor Springs, Mich.....	Port Huron, Mich.
211850		St. p.	Ellen R.....	98	98	110.0	26.3	4.2	Tow.	5	125	1913	Paducah, Ky.....	Paducah, Ky.
201623		St. s.	Ellen S.....	57	37	69.7	21.3	8.0	Frt.	4	1904	Newbern, N. C.....	Newbern, N. C.
135696		St. s.	Ellen M. Honan.....	73	36	79.4	19.7	8.6	Tow.	9	1883	Athens, N. Y.....	Albany, N. Y.
85455		St. s.	Ellott.....	46	30	63.1	16.6	7.0	Tow.	4	150	1875	Newburgh, N. Y.....	New York, N. Y.
212565		St. s.	Ellis.....	25	17	60.0	14.8	5.5	Tow.	4	175	1914	Mobile, Ala.....	New York, N. Y.
214333		St. s.	Elma.....	61	41	66.6	19.0	7.5	Frt.	6	150	1916	New Baltimore, N. Y.....	Baltimore, Md.
220496	MBIJ	St. s.	ELMAC.....	2,677	1,660	253.4	43.8	26.2	Frt.	40	1,500	1920	Saginaw, Mich.....	New York, N. Y.
201556	KTRM	St. s.	ELMER A. KEELER.....	236	160	111.4	23.9	12.9	Tow.	10	700	1904	Port Huron, Mich.....	Do.
201684		St. s.	ELMIRA.....	1,460	675	187.5	43.4	10.5	Fer.	7	1,400	1905	Newport News, Va.....	Do.
116558		St. s.	ELMORE.....	3,931	2,901	432.0	45.0	25.0	Frt.	21	1,500	1893	West Bay City, Mich.....	Duluth, Minn.
218435	LRTS	St. s.	ELMSPORT.....	6,585	5,348	409.6	54.2	27.1	Frt.	38	2,500	1919	Seattle, Wash.....	Seattle, Wash.
210923		St. s.	Elolse.....	74	50	67.8	15.9	4.9	Pas.	4	65	1913	Washington, N. C.....	Washington, N. C.
136695	KNPR	St. y.	ELREDA.....	201	136	132.7	21.5	10.6	Yct.	18	800	1898	Elizabethport, N. J.....	New York, N. Y.
137078	KSMH	St. y.	Elsa II.....	99	77	100.3	18.9	9.6	Yct.	10	375	1903	Port Jefferson, N. Y.....	Pittsburgh, Pa.
136455		St. s.	Elsa M.....	28	19	47.0	12.0	5.7	Frt.	4	1893	Oshkosh, Wis.....	Milwaukee, Wis.
8715		St. s.	Elsie.....	49	24	73.7	17.2	7.2	Tow.	4	1871	East Boston, Mass.....	Philadelphia, Pa.
136368		St. s.	ELSIE.....	39	19	57.6	14.8	7.2	Pas.	4	1893	Baltimore, Md.....	Baltimore, Md.
80704		St. s.	Elsie K.....	30	15	66.8	15.0	6.0	Tow.	8	1879	Yantacaw, N. J.....	New York, N. Y.
136927		St. s.	Elsie Nell.....	41	28	62.2	16.0	8.0	Fsh.	8	1901	Sturgeon Bay, Wis.....	Duluth, Minn.
209129		St. s.	Elsie Nell.....	27	19	62.8	15.4	6.0	Fsh.	3	35	1911	Eric, Pa.....	Chicago, Ill.
37540		St. s.	Elva.....	257	174	113.0	22.1	11.2	Tow.	5	1832	Fikton, Md.....	New York, N. Y.
86050		St. s.	Elva.....	85	50	90.5	18.5	9.0	Pas.	8	1889	Chicago, Ill.....	Marquette, Mich.
213089		St. s.	EMILANE.....	471	286	121.3	30.0	9.2	Tst.	35	250	1915	Bath, Me.....	New York, N. Y.
7225		St. y.	Emeline.....	383	261	162.5	25.8	8.1	Pas.	12	450	1857	New York, N. Y.....	Do.
203148	KVLB	St. p.	EMERALD.....	198	134	140.4	21.0	13.3	Yct.	13	900	1906	Wilmington, Del.....	Do.
211882		St. s.	EMERALD.....	12	8	63.1	10.0	3.8	Pas.	3	50	1887	San Francisco, Cal.....	San Francisco, Cal.
214588		St. s.	Emergency.....	92	62	76.7	20.7	8.9	Tow.	5	303	1916	W. New Brighton, N. Y.....	New York, N. Y.
220807	MBVH	St. s.	EMERY.....	5,976	3,700	400.7	54.2	30.2	Frt.	45	3,000	1920	Harriman, Pa.....	Philadelphia, Pa.
136964		St. s.	Emley B.....	13	9	60.0	11.3	4.4	Tow.	2	1902	Norfolk, Va.....	Wilmington, N. C.
8741		St. s.	Emly.....	25	12	59.5	13.5	6.4	Pas.	4	1871	Philadelphia, Pa.....	Baltimore, Md.
136195		St. p.	Emly.....	68	64	89.0	32.0	3.0	Fer.	3	1891	Jeffersonville, Ind.....	Louisville, Ky.
203306		St. s.	Emly.....	30	20	57.2	14.4	5.7	Msc.	3	300	1906	Boston, Mass.....	New York, N. Y.
136719		St. s.	Emly Jung.....	32	9	65.7	14.1	6.0	Pas.	7	1898	Ascension, La.....	Pittsburgh, Pa.
202379		St. s.	Emly L.....	13	8	44.6	11.5	4.0	Fsh.	5	17	1893	Suamico, Wis.....	Milwaukee, Wis.
135682		St. s.	Emly Mansfield.....	94	63	76.0	20.0	6.8	Oys.	4	1883	New Haven, Conn.....	New Haven, Conn.
211372		St. s.	Emly Marie.....	40	27	66.5	16.0	8.0	Tow.	5	100	1880	Tottonville, N. Y.....	Philadelphia, Pa.
135139		St. s.	Emly A. Foote.....	113	75	109.0	17.6	7.2	Fsh.	25	1875	Boothbay, Me.....	Reedville, Va.
135431		St. s.	Emita.....	99	76	84.0	23.6	5.9	Pas.	6	1880	Athens, N. Y.....	Portland, Me.
136860		St. p.	Emma.....	60	60	85.1	22.1	3.9	Msc.	12	1901	Evansville, Ind.....	Louisville, Ky.
205464		St. s.	Emma.....	9	7	53.0	11.2	2.4	Tow.	2	50	1908	Bohemia, Fla.....	Pensacola, Fla.
135925		St. p.	Emma C.....	549	444	178.0	39.5	7.5	Pas.	26	400	1887	Baltimore, Md.....	Baltimore, Md.
136130		St. s.	Emma K.....	32	16	59.0	16.5	5.8	Tow.	8	1890	Glen Cove, N. Y.....	Norfolk, Va.
216885		St. s.	Emma L.....	20	14	43.4	11.2	6.6	Mso.	2	110	1918	Brooklyn, N. Y.....	New York, N. Y.
8902		St. s.	Emma M.....	57	28	78.0	18.2	7.9	Tow.	4	1873	Philadelphia, Pa.....	Newark, N. J.
135624		St. s.	Emma N.....	127	63	104.2	20.0	10.6	Tow.	11	360	1882	Camden, N. J.....	New York, N. Y.
136133		St. s.	Emmelino.....	137	83	82.8	22.9	6.9	Pas.	14	126	1890	Ashtabula, Ohio.....	Brunswick, Ga.
136818		St. s.	Emogene.....	18	12	52.6	11.6	4.2	Tow.	3	1900	Monahan, Wash.....	Pt. Townsend, Wash.
214318		St. s.	Emory L. Ford.....	7,986	6,225	550.0	60.0	32.0	Frt.	5	2,000	1916	Lorain, Ohio.....	Duluth, Minn.
136693		St. s.	Empire.....	41	20	67.2	16.0	6.9	Tow.	4	1889	Athens, N. Y.....	Albany, N. Y.
136623		St. s.	EMPIRE CITY.....	4,118	3,268	405.4	48.0	24.4	Frt.	25	1,685	1897	Cleveland, Ohio.....	Duluth, Minn.
214963		St. s.	Empire State.....	396	389	138.5	40.7	8.6	Drg.	14	80	1912	Amsterdam, N. Y.....	New York, N. Y.
136806	MCVN	St. s.	EMPIRE STATE.....	14,127	8,319	516.5	72.2	27.8	Pas.	134	12,000	1921	Camden, N. J.....	San Francisco, Cal.
219361	KQDP	St. y.	Empress.....	50	34	84.0	13.7	8.2	Yct.	4	1900	Bristol, R. I.....	New York, N. Y.
20078	KWVH	St. y.	Empress.....	67	45	56.5	10.4	4.3	Pas.	2	50	1911	Shelton, Wash.....	Seattle, Wash.
135972		St. p.	Enclinal.....	2,014	1,633	245.0	40.4	14.5	Fer.	25	1,000	1888	San Francisco, Cal.....	San Francisco, Cal.
136531	KMPB	St. s.	ENDEAVOR.....	315	244	136.0	23.2	7.4	Pas.	15	560	1896	Philadelphia, Pa.....	Wilmington, Del.
218385	LTCP	St. s.	ENIDCOTT.....	6,319	4,720	402.6	54.8	32.1	Frt.	43	2,800	1919	Seattle, Wash.....	Seattle, Wash.
107190		St. s.	Enorgello.....	76	52	72.2	18.0	9.2	Tow.	8	1895	Philadelphia, Pa.....	New York, N. Y.
130527		St. s.	Energy.....	404	331	101.0	30.5	10.9	Frt.	5	1891	Elm Park, N. Y.....	Newark, N. J.
218785	LSNF	St. s.	Energy.....	177	30	95.5	24.7	12.2	Tow.	11	450	1919	Sturgeon Bay, Wis.....	New York, N. Y.
208351		St. s.	Engine 31.....	103	70	84.1	21.0	8.7	Frb.	6	375	1911	East Boston, Mass.....	Boston, Mass.
208352		St. s.	Engine 41.....	178	121	97.0	27.0	10.4	Frb.	7	1895	do.....	Do.
208353		St. s.	Engine 47.....	179	122	101.7	27.4	10.3	Frb.	7	600	1909	do.....	Do.

1 Formerly st. s. ^a Cheboygan.

2 Formerly st. s. ^b Chase S. Osborn.

3 Formerly st. s. Wauwatosa.

4 Formerly st. s. Amy E. Keller.

5 Formerly st. s. S. S. Curry.

6 Formerly st. s. Wesley Stoney.

7 Formerly st. s. Fonda.

8 Formerly st. y. Glad Tidings.

9 Formerly st. p. Nantasket.

10 Formerly st. y. U. S. Q. M. D. Nantasket.

11 Formerly st. y. Emrose.

12 Formerly ga. y. ^a Nanna.

13 Formerly st. y. ^b Milthe.

14 Formerly U. S. Eng. General A. A. Humphreys.

15 Formerly st. y. Engenia.

16 Formerly st. s. Anthracite.

17 Formerly st. s. ^a N. Y. Central I. & G. Co., No. 16.

18 Formerly st. s. ^b N. Y. Central, No. 16.

† Composite.

MERCHANT STEAM VESSELS OF THE UNITED STATES—Continued.

Official No.	Signal letters.	Rlg.	Name of vessel.	Gross tonnage.	Net tonnage.	Length.	Breadth.	Depth.	Service.	Crew.	Indicated horsepower.	When built.	Where built.	Home port (where permanent document issues).
127167		St. p.	Englewood.....	484	354	135.0	31.8	12.0	Fer.	6	420	1896	Wilmington, Del.	New York, N. Y.
216779	LMNT	St. s.	ENGLEWOOD..... [⊕]	4,746	2,983	377.0	52.0	26.8	Frt.	85	2,500	1918	Shooters Island, N. Y.	Do.
220275	LWVB	St. s.	ENSLEY CITY..... [⊕]	6,157	3,801	395.5	55.0	31.4	Frt.	57	2,800	1920	Chickasaw, Ala.	Do.
81442		St. s.	Enterprise.....	51	30	70.8	17.6	9.6	Tow.	5	1893	Philadelphia, Pa.	Philadelphia, Pa.
135761		St. s.	Enterprise.....	31	18	53.0	12.9	5.6	Tow.	4	1884	Port Townsend, Wash.	Seattle, Wash.
136868	KQRD	St. s.	Enterprise..... [⊕]	2,806	1,679	318.8	37.4	26.6	Pas.	48	1,600	1882	Newcastle, England.	San Francisco, Cal.
186936		St. s.	Enterprise.....	153	104	79.5	26.2	11.0	Tow.	6	300	1901	Bayonne, N. J.	New York, N. Y.
200835		St. s.	Enterprise.....	38	14	61.2	14.5	6.6	Fsh.	8	1904	Fall River, Mass.	Gloucester, Mass.
221167		St. s.	Enterprise.....	11	7	41.8	11.0	5.6	Tow.	3	25	1908	Rangleey, Me.	Portland, Me.
209352	LCFV	St. s.	ROCENE..... [⊕]	2,217	1,156	250.0	43.0	23.0	Tnk.	27	1,300	1911	Cleveland, Ohio.	New York, N. Y.
218923	LSWB	St. s.	EPITACIO PESSOA..... [⊕]	5,989	3,707	400.7	54.2	30.4	Frt.	45	3,000	1919	Harriman, Pa.	Philadelphia, Pa.
135991		St. s.	Equator.....	95	55	81.5	22.0	8.0	Tow.	7	1888	Benicia, Cal.	Seattle, Wash.
200679		St. s.	Bran Dantzier.....	27	18	61.3	14.7	5.5	Pas.	4	1904	Scranton, Miss.	Gulfport, Miss.
136360		St. s.	Erastus Day.....	69	34	70.1	19.5	10.1	Tow.	4	1893	Buffalo, N. Y.	Cleveland, Ohio.
204740		St. p.	ERASTUS WELLS.....	541	541	188.5	32.2	7.0	Pas.	23	540	1907	Grafton, Ill.	St. Louis, Mo.
136624		St. s.	ERICSSON.....	585	544	198.2	23.3	9.2	Pas.	26	600	1897	Philadelphia, Pa.	Philadelphia, Pa.
128418		St. s.	Eric.....	139	83	93.5	17.6	9.4	Cnl.	4	1887	Lockport, N. Y.	Buffalo, N. Y.
135978		St. s.	Eric.....	21	10	56.3	14.0	6.1	Fsh.	2	1888	Sandusky, Ohio.	Sandusky, Ohio.
137042		St. s.	Eric.....	21	16	57.0	14.0	5.4	Frt.	6	100	1902	Eric, Pa.	Eric, Pa.
203503		St. s.	ERIC.....	290	198	124.6	28.4	7.4	Msc.	8	1906	Buffalo, N. Y.	Do.
215332		St. p.	Eric.....	9	9	58.8	11.0	1.4	Tow.	1	20	1917	Empire, Ohio	Cincinnati, Ohio.
292		St. s.	Erin.....	67	33	75.0	18.3	7.6	Tow.	5	1861	Chester, Pa.	New York, N. Y.
213907		St. s.	Erma O.....	25	21	46.0	12.0	5.0	Fsh.	4	35	1916	Benton Harbor, Mich.	Grand Haven, Mich.
136427		St. s.	Erma.....	14	7	51.6	13.1	4.9	Tow.	3	60	1894 do.	Milwaukee, Wis.
215333	LHMR	St. s.	Ernest H. Meyer..... [⊕]	1,057	555	213.0	40.0	14.3	Frt.	28	855	1917	Astoria, Oreg.	Chicago, Oreg.
120757		St. s.	Ernest Le Duo.....	6	6	45.2	11.0	4.2	Fsh.	3	1883	Eric, Pa.	Chicago, Ill.
219055	LTGK	St. s.	ESCAMBIA..... [⊕]	5,444	3,206	400.7	54.2	30.1	Frt.	45	3,000	1919	Pensacola, Fla.	Pensacola, Fla.
217469	LPND	St. s.	Esopus..... [⊕]	2,551	1,528	267.3	46.0	23.6	Frt.	31	1,400	1919	Kingston, N. Y.	Kingston, N. Y.
212606	LDRF	St. s.	ESPARTA..... [⊕]	3,304	2,071	330.0	44.6	13.9	Frt.	49	2,750	1904	Belfast, Ireland.	Do.
136870	KQRN	St. s.	ESPERANZA..... [⊕]	4,764	2,904	341.0	47.7	16.9	Frt.	75	5,000	1901	Philadelphia, Pa.	Do.
135855		St. s.	Essex.....	389	193	141.5	28.0	12.2	Pas.	14	450	1885	Baltimore, Md.	Wilmington, Del.
136138	KJLW	St. s.	Essex..... [⊕]	3,018	2,155	295.0	40.0	15.4	Pas.	39	1,900	1890	Philadelphia, Pa.	Baltimore, Md.
211553		St. s.	Essex.....	266	181	94.0	36.1	12.9	Fer.	12	500	1913	Toledo, Ohio.	Detroit, Mich.
135420		St. s.	Estello.....	164	109	123.0	18.3	10.6	Fsh.	10	1880	East Deering, Me.	Reedville, Va.
206795		St. s.	Esther.....	12	8	41.2	9.9	4.2	Tow.	2	30	1907	Ripley, Mich.	Marquette, Mich.
212276		St. p.	Esther.....	24	24	64.5	17.0	2.8	Pas.	3	20	1914	Shoal Creek, Ark.	St. Louis, Mo.
209171		St. s.	Esther B.....	9	6	34.4	11.3	3.0	Fsh.	2	10	1911	Bois Blanc Island, Mich.	Grand Haven, Mich.
205432		St. s.	Esther Phillips.....	46	31	60.3	16.9	8.0	Tow.	7	197	1908	Solomons, Md.	Baltimore, Md.
136628		St. s.	Esther K. Nichols.....	37	19	60.4	16.0	7.2	Tow.	4	100	1897	Bordentown, N. J.	New York, N. Y.
220924	MCFS	St. s.	ESTRADA PALMA..... [⊕]	2,639	1,340	336.7	57.0	18.5	Frt.	41	2,700	1920	Philadelphia, Pa.	Do.
219742	LVWM	St. s.	ETHAN ALLEN..... [⊕]	8,294	5,289	439.6	60.2	33.7	Frt.	61	3,200	1920	Gloucester City, N. J.	Philadelphia, Pa.
136413		St. s.	Ethel.....	25	12	65.5	13.2	5.6	Tow.	4	1893	Scranton, Miss.	Mobile, Ala.
136493		St. s.	Ethel.....	38	13	56.6	16.0	6.3	Cod.	4	70	1895	Noank, Conn.	Gloucester, Mass.
137005		St. s.	Ethel.....	268	161	145.0	28.0	8.0	Frt.	4	200	1902	Wilmington, Del.	Philadelphia, Pa.
211763		St. s.	Ethel.....	25	10	49.2	13.0	4.6	Tow.	4	35	1901	Savannah, Ga.	Savannah, Ga.
145629		St. s.	Ethel Dalley.....	50	25	66.0	17.7	8.0	Frt.	5	1892	Perth Amboy, N. J.	New York, N. Y.
135763		St. s.	Ethel J.....	21	10	59.4	13.7	5.5	Fsh.	2	1884	Fairport, Ohio.	Duluth, Minn.
213655		St. s.	ETHEL S.....	19	13	51.7	13.2	4.7	Fsh.	5	60	1915	Buffalo, N. Y.	Sandusky, Ohio.
218204		St. s.	Ethel W. Powell.....	98	43	81.4	21.3	9.9	Tow.	8	1919	Greenport, N. Y.	New Haven, Conn.
106578		St. s.	Etta May.....	99	49	75.5	16.5	4.7	Frt.	6	1888	Port Jefferson, N. Y.	Bridgeport, Conn.
2572		St. s.	Etta McElroy.....	118	80	95.0	21.6	8.6	Tow.	6	181	1867	Philadelphia, Pa.	New York, N. Y.
135002		St. s.	Eugene F. Price.....	168	96	121.5	18.9	8.8	Fsh.	17	17	1874	Bristol, Me.	Wilmington, Del.
136743		St. s.	EUGENE GRASSELLI.....	157	106	92.0	26.0	8.2	Frt.	6	250	1899	Camden, N. J.	New York, N. Y.
136480	KMDV	St. s.	EUGENE HUGHES.....	111	55	84.5	19.0	9.6	Tow.	11	350	1895	Philadelphia, Pa.	Do.
218970	LTBR	St. s.	Eugene F. Moran.....	176	29	95.5	24.7	12.2	Tow.	12	1919	Green Bay, Wis.	Do.
206147		St. s.	EUGENE J. BUFFINGTON.....	7,528	5,839	580.0	58.0	32.0	Frt.	25	1,880	1909	Lorain, Ohio.	Duluth, Minn.
214747		St. s.	EUGENE W. PARONY.....	7,724	6,020	580.0	60.0	32.0	Frt.	30	2,000	1917 do.	Do.
220907	MCFD	St. s.	EUGENE V. R. THAYER..... [⊕]	7,137	5,111	430.2	59.2	32.8	Tnk.	39	2,800	1920	Wilmington, Del.	New York, N. Y.
210864		St. p.	Eugene Dana Smith.....	99	99	121.6	26.4	4.0	Tow.	10	260	1913	Dana, W. Va.	Cincinnati, Ohio.
115110		St. s.	Eugenia.....	15	7	43.0	12.0	5.0	Tow.	2	1865	Buffalo, N. Y.	Albany, N. Y.
200588	KSVC	St. y.	Eugenia.....	94	64	97.2	18.0	8.8	Yct.	8	250	1904	Bristol, R. I.	New York, N. Y.
221168		St. s.	Eugenia.....	21	14	45.5	13.1	6.5	Frt.	5	75	1921	Alexandria, Va.	Alexandria, Va.
202938		St. p.	Eugenia Tully.....	138	138	140.0	32.0	4.2	Pas.	18	230	1806	Dubuque, Iowa.	Memphis, Tenn.
213861	LFRS	St. s.	ETRANA..... [⊕]	5,688	3,616	399.7	56.2	30.5	Frt.	39	4,500	1916	San Francisco, Cal.	New York, N. Y.
136892	KNPJ	St. s.	EUREKA.....	353	186	128.0	26.3	15.0	Tow.	24	850	1898	Philadelphia, Pa.	Fall River, Mass.
137077		St. s.	Eureka.....	48	33	70.0	19.0	7.5	Tow.	5	1903	Athens, N. Y.	Newark, N. J.
207020		St. s.	EUREKA.....	44	30	64.6	16.0	6.4	Wld.	3	100	1909	Buffalo, N. Y.	Cleveland, Ohio.
210334	LCMS	St. s.	Eureka.....	471	306	149.8	35.0	12.5	Frt.	8	725	1912	Bath, Me.	Boston, Mass.
213895		St. s.	Eureka.....	65	44	72.3	15.6	5.2	Tow.	8	410	1906	Washington, N. C.	Washington, N. C.

¹ Formerly st. p. City of Englewood² Formerly st. s. William J. Sewell.³ Formerly German st. s. ^a Ehrenfels.⁴ Formerly st. s. ^b St. Georg.⁵ Formerly st. s. ^a C. D. Rousseau.⁶ Formerly st. s. ^b Ella G. O'Day.⁷ Formerly st. s. ^c Ellen A. O'Day.⁸ Formerly st. s. ^a American Eagle.⁹ Formerly st. s. ^b N. Y. Cent'l. Ltg. Co. No. 1.¹⁰ Formerly st. s. ^c New York Central No. 1.¹¹ Formerly st. s. Fred B. Hall.¹² Formerly British st. s. Esparta.¹³ Formerly st. s. Evening Star.¹⁴ Formerly st. s. Three Brothers.¹⁵ Formerly st. s. Albert J. Hoyt.¹⁶ Formerly st. bgo. ^a Bruce.¹⁷ Formerly st. bgo. ^b Peter Ifagan.¹⁸ Formerly ^a st. s. Eugene F. Price.¹⁹ Formerly ^b U. S. Eugene F. Price.²⁰ Formerly st. s. Saratoga.²¹ Formerly *st. p. North Star.

MERCHANT STEAM VESSELS OF THE UNITED STATES—Continued.

Official No.	Signal letters.	Rig.	Name of vessel.	Gross tonnage.	Net tonnage.	Length.	Breadth.	Depth.	Service.	Crew.	Indicated horsepower.	When built.	Where built.	Home port (where permanent document issues).
206325		*St. p.	Eutaw	65	58	100.0	23.4	3.0	Pas.	6	40	1909	Vicksburg, Miss.	Vicksburg, Miss.
80910		St. s.	Era May	48	33	58.7	17.4	8.2	Tow.	5	20	1882	Athens, N. Y.	New York, N. Y.
203353		*St. p.	Evansville	144	144	120.2	30.0	5.2	Pas.	28	391	1906	Madison, Ind.	Evansville, Ind.
215745	LJFO	St. s.	EVANSVILLE	3,944	2,370	372.2	43.9	24.9	Frt.	85	3,500	1917	Ecorse, Mich.	New York, N. Y.
136505		St. s.	Eveloth	42	28	56.5	15.0	7.2	Tow.	4	1897	Gloucester, Mass.	Gloucester, Mass.
135894		St. s.	Evelyn	48	27	64.8	16.0	8.0	Tow.	5	1886	New Baltimore, N. Y.	New York, N. Y.
136287	KLQJ	St. s.	EVELYN	60	29	78.3	13.4	6.3	Frt.	2	1892	City Island, N. Y.	Wilmington, N. C.
141213		St. s.	Evelyn	40	28	73.2	14.0	6.0	Pas.	2	160	1892	Nyack, N. Y.	New York, N. Y.
210004	LCKQ	St. s.	EVELYN	3,140	2,443	313.6	46.1	22.9	Frt.	34	1,200	1912	Newport News, Va.	Do.
204579	KWIT	St. s.	EVERETT	5,065	3,097	373.2	52.7	29.8	Frt.	45	2,700	1907	Quincy, Mass.	Boston, Mass.
219943	LWKB	St. s.	Everett	1,761	1,014	236.7	46.5	19.6	Frt.	21	1,400	1920	St. Helens, Ore.	San Francisco, Cal.
217645	LQCS	St. s.	EVERGLADES	2,362	1,407	283.4	42.4	22.2	Frt.	36	1,500	1919	Tampa, Fla.	Tampa, Fla.
219858	LWQJ	St. s.	EVERGREEN CITY	5,990	3,709	400.7	54.2	30.4	Frt.	45	3,000	1920	Harriman, Pa.	Philadelphia, Pa.
214270		St. s.	Everland	13	11	47.0	12.0	3.4	Tow.	2	35	1916	Pamlico, N. C.	Newbern, N. C.
135598		St. s.	Excelsior	92	64	104.3	18.4	6.1	Cnl.	8	1882	Lockport, Ill.	Chicago, Ill.
135626	JWNR	St. s.	Excelsior	3,542	1,876	340.0	42.5	23.5	Pas.	53	1,900	1882	Wilmington, Del.	New York, N. Y.
136816		St. s.	Excelsior	507	406	143.1	33.9	16.1	Elr.	7	300	1900	West Haven, Conn.	Do.
218763	LSMG	St. s.	Explorer	475	218	139.6	30.3	17.7	Tow.	18	900	1919	Savannah, Ga.	Savannah, Ga.
136507		*St. p.	Exporter	578	578	186.5	35.0	6.1	Tow.	29	1895	Madison, Ind.	Louisville, Ky.
217393	LPQV	St. s.	Eyota	2,529	1,516	267.0	46.4	24.0	Frt.	49	1,400	1918	Tacoma, Wash.	Tacoma, Wash.
F.														
220510		St. s.	F. A. Churchman	74	50	75.8	17.0	7.8	Tow.	6	350	1920	Philadelphia, Pa.	Philadelphia, Pa.
121184		*St. p.	F. B. Jones	303	271	143.4	27.0	6.2	Tow.	8	1891	Portland, Ore.	Portland, Ore.
200560		St. s.	F. H. Squill	5,150	3,951	512.9	50.2	24.0	Frt.	32	2,000	1903	Port Huron, Mich.	Cleveland, Ohio.
120683		St. p.	F. C. Lutz	726	382	200.0	65.0	14.0	Pas.	34	1,000	1879	Baltimore, Md.	Baltimore, Md.
217246	LNVD	St. s.	F. D. Ashe	8,293	6,332	461.6	60.0	27.7	Tnk.	39	2,600	1918	Newport News, Va.	New York, N. Y.
202994		*St. p.	F. D. Nowell	91	91	101.0	31.0	3.7	Tow.	5	240	1906	Pierre, S. Dak.	Evansville, Ind.
111123		St. s.	F. D. Underwood	3,314	2,460	319.5	44.0	27.8	Frt.	21	1,500	1896	Buffalo, N. Y.	Buffalo, N. Y.
127359		St. s.	F. E. Harvey	355	288	133.3	31.0	7.6	Frt.	9	412	1899	Toledo, Ohio.	Detroit, Mich.
121093		St. p.	F. G. Bullough	100	84	120.0	20.0	5.0	Frt.	16	160	1897	Conway, S. C.	Georgetown, S. C.
214043		St. s.	F. G. Reeve	87	49	101.7	22.5	6.4	Mso.	5	325	1916	Dockton, Wash.	Seattle, Wash.
200822	KTBQ	St. s.	F. H. Beekwith	195	118	130.7	22.0	9.3	Fah.	23	1904	Pocomoke City, Md.	Wilmington, N. C.
212254		St. s.	F. H. Gillmor	10	10	41.6	11.9	4.4	Tow.	4	22	1914	Virginia, Minn.	Duluth, Minn.
120601		St. s.	F. H. Grove	26	13	49.4	15.0	6.4	Wat.	3	1886	Athens, N. Y.	New York, N. Y.
121004		St. s.	F. J. Haynes	27	18	50.0	14.2	7.5	Tow.	5	1895	Port Huron, Mich.	Detroit, Mich.
215668	LJBR	St. s.	F. J. Luckenbach	7,821	4,951	448.0	56.1	27.8	Frt.	41	4,000	1917	Quincy, Mass.	New York, N. Y.
203051		St. s.	F. J. Purdy	35	16	60.5	16.0	6.6	Tow.	2	175	1906	Portland, Me.	Boston, Mass.
214073		St. s.	F. J. Toller, Jr.	28	24	51.2	16.4	5.0	Frt.	4	80	1916	Erie, Pa.	Erie, Pa.
121071		*St. p.	F. K. Gustin	718	409	176.1	35.4	5.9	Pas.	36	700	1898	Seattle, Wash.	St. Michael, Alaska.
214080		*St. p.	F. L. Bowers	138	97	122.2	25.0	3.8	Frt.	11	300	1916	Dravosburg, Pa.	Pittsburgh, Pa.
19425		*St. p.	F. M. Wallace	628	628	210.0	35.0	6.0	Tow.	35	1,280	1872	Pittsburgh, Pa.	New Orleans, La.
214119		St. s.	F. M. Wheeler	20	13	48.5	14.0	6.2	Fsh.	6	90	1916	Cheboygan, Mich.	Sandusky, Ohio.
214873	LGTQ	St. s.	F. Q. Barstow	10,289	7,890	500.0	68.2	27.0	Tnk.	47	3,000	1917	Newport News, Va.	New York, N. Y.
202783		St. s.	F. R. Hazard	5,444	4,153	444.0	56.2	31.0	Frt.	22	1,600	1910	Ecorse, Mich.	Cleveland, Ohio.
210464	KWHC	St. s.	F. S. Loop	794	445	193.0	39.0	13.6	Frt.	20	1907	Marshfield, Ore.	San Francisco, Cal.
20474		St. s.	F. S. Willard	97	66	99.1	17.2	8.0	Fah.	23	1898	South Portland, Me.	New York, N. Y.
9493	HGTK	St. s.	F. W. Bruner	296	201	129.0	23.0	7.6	Frt.	8	350	1880	Wilmington, Del.	Philadelphia, Pa.
106527		St. s.	F. W. Robertson	44	44	65.8	18.2	9.1	Tow.	4	1888	Tottenville, N. Y.	New York, N. Y.
214309		*St. p.	F. Hilda Burdin	93	68	105.3	24.3	3.5	Tow.	16	1916	St. Martinville, La.	Morgan City, La.
121099		St. s.	Fairfield	53	38	60.6	17.5	7.9	Tow.	5	1898	Tacoma, Wash.	Tacoma, Wash.
121141		St. s.	Fairfield	131	83	115.0	18.2	9.1	Fah.	30	225	1890	Pocomoke City, Md.	Redville, Va.
217809	LQSF	St. s.	Fairfield	2,551	1,528	267.3	46.0	23.9	Frt.	41	1,400	1919	Stratford, Conn.	Bridgeport, Conn.
221143	MOPQ	St. s.	FAIRFIELD CITY	5,680	8,450	424.2	58.2	26.5	Frt.	57	3,500	1921	Chickasaw, Ala.	New York, N. Y.
121013		St. p.	Fairhaven	279	227	94.0	26.2	10.0	Fer.	5	300	1895	Chickasaw, Ala.	New Bedford, Mass.
205054	KWNR	St. s.	Fairhaven	1,087	766	185.5	38.0	14.0	Frt.	20	450	1890	North Bend, Ore.	San Francisco, Cal.
215957	LJPS	St. s.	FAIRMONT	5,400	3,369	388.6	55.2	30.5	Frt.	41	2,500	1914	Camden, N. J.	Boston, Mass.
162463		*St. p.	Fairmont	62	62	102.0	22.5	6.0	Tow.	14	150	1895	Guyard, W. Va.	Louisville, Ky.
120010		St. s.	Fairmount	24	12	54.0	15.0	6.0	Tow.	3	45	1892	Cumbridge, Md.	New York, N. Y.
111262	KPQJ	St. s.	Fair Oaks	1,275	777	189.0	38.0	20.8	Frt.	21	550	1892	Hopkinton, Wash.	Do.
212730		St. s.	FAIRPORT	95	31	138.7	17.0	11.0	Tow.	4	400	1914	Cleveland, Ohio.	Duluth, Minn.
216271	IKQP	St. s.	Faith	3,427	2,071	320.0	44.5	27.7	Frt.	40	1,750	1915	Redwood City, Cal.	San Francisco, Cal.
120404		St. s.	Falcon	76	29	102.5	15.6	6.6	Pas.	9	200	1880	Wilmington, Del.	Fenscola, Fla.
120593		St. s.	Falcon	46	23	68.0	15.0	6.0	Tow.	4	1884	South Norwalk, Conn.	New York, N. Y.
120632		St. s.	Falcon	104	38	100.0	23.0	6.5	Tow.	7	200	1895	San Francisco, Cal.	San Francisco, Cal.
120687		St. s.	Falcon	80	80	90.2	16.7	6.8	Pas.	4	1887	Buffalo, N. Y.	Port Huron, Mich.
121227		St. s.	Falcon	43	29	60.0	17.0	6.5	Pas.	5	1902	Tacoma, Wash.	Tacoma, Wash.
211538		*St. s.	Falcon	50	34	60.1	18.1	6.9	Tow.	8	300	1913	Baltimore, Md.	Baltimore, Md.
190297		St. s.	Falmouth	37	18	61.0	15.4	6.7	Tow.	4	1884	Brooklyn, N. Y.	Newark, N. J.
217081	LNJF	St. s.	Falmouth	2,551	1,528	267.3	46.0	23.6	Frt.	41	1,400	1918	South Portland, Me.	Portland, Me.
217494	LPQM	St. s.	Fame	415	197	142.0	31.6	14.4	Tow.	18	834	1918	South Somerset, Mass.	Fall River, Mass.

1 Formerly *st. p. Luella.

2 Formerly st. s. William Fuller.

3 Formerly st. s. N. A. 4.

4 Formerly st. s. Lake Tahoe.

5 Formerly (a) St. s. Evelyn.
(b) U. S. Eng. Mary Lily.

6 Formerly st. y. Linta.

7 Formerly *st. p. (a) W. D. Walden.

8 Formerly *st. p. (b) Scarab.

9 Formerly st. s. Ramapo.

10 Formerly st. s. (a) City of Rosford.

11 Formerly st. s. (b) John Roberts.

12 Formerly st. s. 265.

13 Formerly st. s. P. H. Doyen.

14 Formerly *st. p. Oakland.

15 Formerly st. s. Ontario.

16 Formerly st. s. Annie I.

17 Formerly st. s. Robert Dollar.

18 Formerly st. s. A. Demerest.

† Composite.

‡ Concrete.

MERCHANT STEAM VESSELS OF THE UNITED STATES—Continued.

Official No.	Signal letters.	Rig.	Name of vessel.	Gross tonnage.	Net tonnage.	Length.	Breadth.	Depth.	Service.	Crew.	Indicated horsepower.	When built.	Where built.	Home port (where permanent document issues).
121180		St. s.	Famous.....	39	26	63.5	16.0	5.7	Tow.	4	1901	Laconner, Wash.....	Pt. Townsend, Wash.
120648		St. s.	Fannie.....	292	224	132.0	22.9	7.6	Frt.	14	250	1886	Wilmington, Del.....	Perth Amboy, N. J.
209452		St. s.	Fannie M.....	39	14	69.9	15.3	5.0	Fsh.	4	65	1911	Pocomoke City, Md.....	Wilmington, N. C.
120337		St. s.	Fannie Woodall.....	167	146	112.0	21.5	7.0	Frt.	12	140	1878	Wilmington, Del.....	New York, N. Y.
120729		St. s.	Fannie L. Baker.....	43	21	68.0	17.6	6.0	Tow.	9	105	1883	Detroit, Mich.....	Do.
120249		St. s.	Fannie M. Gilbert.....	26	13	61.0	14.0	6.0	Tow.	4	1876	Georgetown, D. C.....	Elizabeth City, N. C.
205539		St. s.	Fannibelle Stewart.....	15	10	44.4	14.0	5.0	Tow.	4	75	1908	Newburgh, N. Y.....	Wilmington, N. C.
217640	LQOH	St. s.	FARABY.....	3,285	2,002	324.0	46.2	25.0	Frt.	37	1,500	1913	Newark, N. J.....	Newark, N. J.
219247	LTRM	St. s.	FARGO.....	2,600	1,612	251.0	43.6	20.2	Frt.	33	1,500	1919	Duluth, Minn.....	Duluth, Minn.
217568	LPTS	St. s.	FARNAM.....	3,283	2,000	324.0	46.2	25.0	Frt.	37	1,500	1918	Newark, N. J.....	Newark, N. J.
120772		St. s.	Fashon.....	48	26	64.2	16.3	7.3	Fsh.	7	1889	St. Joseph, Mich.....	Duluth, Minn.
217801	LQMP	St. s.	Fassett.....	2,527	1,497	266.8	46.3	23.8	Frt.	45	1,400	1913	Tacoma, Wash.....	Tacoma, Wash.
120459		St. s.	Favorite.....	20	11	42.4	11.4	6.3	Tow.	5	1881	Chinook, Wash.....	Port Townsend, Wash.
120667		St. s.	Favorite.....	399	271	127.6	30.6	8.2	Pas.	11	450	1894	Tomkins Cove, N. Y.....	Wilmington, Del.
203983		St. s.	Favorite.....	40	27	63.7	16.2	7.2	Tow.	8	1893	Baltimore, Md.....	Baltimore, Md.
217520		St. s.	FAVORITE.....	1,223	691	180.7	43.0	20.6	Tow.	5	1907	Buffalo, N. Y.....	New York, N. Y.
121035		St. s.	FAVORITE.....	746	393	158.0	40.2	13.3	Wrk.	15	1,200	1919	Cleveland, Ohio.....	Duluth, Minn.
121066		*St. p.	Fawn.....	46	46	95.0	18.5	3.3	Tow.	7	1896	Kvansville, Ind.....	Vicksburg, Miss.
207345		St. s.	Fay.....	25	16	55.9	19.8	3.4	Pld.	3	1898	Pittston, Me.....	Bath, Me.
9983		St. s.	FAYETTE BROWN.....	6,377	4,860	504.0	54.0	30.0	Frt.	25	1,760	1910	Lorain, Ohio.....	Cleveland, Ohio.
120943		St. s.	Fearless.....	16	9	58.0	11.0	4.0	Tow.	6	1871	Brooklyn, N. Y.....	Georgetown, S. C.
120945		St. s.	Fearless.....	34	19	62.5	14.8	6.8	Fsh.	2	1893	Manitowoc, Wis.....	Chicago, Ill.
120945		St. s.	FEARLESS.....	656	471	160.0	35.0	15.6	Fer.	8	450	1893	Wilmington, Del.....	Philadelphia, Pa.
121098	LHDR	St. s.	FEARLESS.....	167	85	99.6	22.7	12.6	Tow.	6	600	1899	San Francisco, Cal.....	San Francisco, Cal.
121166		St. s.	Fearless.....	86	58	76.0	21.3	9.3	Tow.	7	1900	Tacoma, Wash.....	Tacoma, Wash.
214690		St. s.	Fearless No. 2.....	64	52	64.8	15.8	7.6	Fsh.	5	125	1914	Manitowoc, Wis.....	Milwaukee, Wis.
217147	LNMV	St. s.	FEDERAL.....	6,868	4,809	395.5	55.0	31.4	Frt.	29	2,200	1918	Kearny, N. J.....	Newark, N. J.
218969	LTBQ	St. s.	Federal No. 1.....	176	29	95.5	24.7	12.2	Tow.	12	150	1914	Green Bay, Wis.....	Do.
219147	LTMB	St. s.	Federal No. 2.....	176	29	95.5	24.7	12.2	Tow.	11	150	1919	do.....	Do.
218944	LSWM	St. s.	FEDERAL BRIDGE.....	3,283	2,000	324.0	46.2	25.0	Frt.	37	1,500	1919	Newark, N. J.....	Do.
214726	LGRG	St. s.	FEDERAL No. 2.....	6,253	4,544	395.0	55.1	31.0	Frt.	49	2,200	1917	Newport News, Va.....	Boston, Mass.
110774	KJGC	St. s.	FELIX TAUSSIG.....	2,070	1,712	256.0	40.2	23.5	Frt.	16	1888	Buffalo, N. Y.....	Detroit, Mich.
215733	LJDR	St. s.	Fellowcraft.....	7,117	4,498	449.1	57.2	34.0	Frt.	45	2,200	1917	Sparrows Point, Md.....	New York, N. Y.
206343		St. p.	FELTONE.....	1,312	826	240.0	47.4	15.7	Fer.	7	2,000	1909	Bath, Me.....	Portland, Me.
218351	LRQS	St. s.	FERNANDINO GORGES.....	2,551	1,528	267.3	46.0	23.6	Frt.	11	1,000	1914	Hambley, Ga.....	Jacksonville, Fla.
204736		St. s.	Fernwood.....	1,160	789	194.3	38.1	19.2	Fer.	15	2,000	1907	Oakland, Cal.....	San Francisco, Cal.
200817		*St. p.	Fidalgoo.....	393	235	110.5	26.5	6.9	Frt.	10	1904	Laconner, Wash.....	Seattle, Wash.
120192		St. s.	Fidelity.....	152	103	93.0	22.5	9.0	Pas.	4	300	1873	Brooklyn, N. Y.....	New York, N. Y.
207616		St. s.	Fidelity.....	28	19	57.0	14.7	3.8	Tow.	3	80	1910	Newport, Wash.....	Pt. Townsend, Wash.
121238	KSBC	St. s.	FINLAND.....	12,222	7,447	560.0	60.2	21.2	Pas.	257	9,300	1902	Philadelphia, Pa.....	New York, N. Y.
202037		St. s.	FIREFIGHTER.....	192	130	91.3	23.4	13.1	Frb.	10	1905	Wilmington, Del.....	Washington, D. C.
216565	LMDB	St. s.	FIRMOE.....	7,117	4,431	449.1	57.2	34.0	Frt.	37	2,400	1918	Sparrows Point, Md.....	New York, N. Y.
218697	LSHJ	St. s.	FIRTHCLIFFE.....	6,075	3,780	400.5	54.2	30.4	Frt.	53	2,000	1919	Newburgh, N. Y.....	New York, N. Y.
120900		St. s.	Fish Hawk.....	13	6	55.3	13.2	2.1	Pas.	2	1893	Edenton, N. C.....	Elizabeth City, N. C.
216912	LMWS	St. s.	Fish Hawk.....	352	149	139.4	24.4	13.1	Fsh.	26	550	1918	South Portland, Me.....	Rockland, Me.
219792	LWCQ	St. s.	FISHKILL.....	5,628	3,477	400.5	54.2	30.4	Frt.	53	3,000	1920	Newburgh, N. Y.....	New York, N. Y.
213667		St. p.	Fish King.....	9	8	51.1	12.5	2.3	Frt.	3	1915	Freeport, Fla.....	Pensacola, Fla.
120397		St. s.	Fisherman.....	18	9	54.1	12.2	5.2	Frt.	4	1880	Detroit, Mich.....	Grand Haven, Mich.
203808	KVTC	St. s.	Flaurence Ward.....	266	152	105.9	24.4	14.2	Frt.	17	85	1907	Fairhaven, Cal.....	New York, N. Y.
214907	LGVH	St. s.	Flavel.....	967	544	209.8	42.0	14.0	Frt.	18	650	1917	Eureka, Cal.....	San Francisco, Cal.
217755	LQJW	St. s.	Flavel.....	3,016	1,716	272.8	46.1	24.1	Frt.	48	1,400	1919	Astoria, Ore.....	Astoria, Ore.
219980	LWKV	St. s.	FLEETCO.....	8,266	6,308	461.6	60.0	27.7	Tnk.	41	2,600	1920	Newport News, Va.....	Newport News, Va.
81145		St. s.	Fleetwood.....	1,687	1,175	265.5	40.5	19.4	Frt.	17	1,350	1887	West Bay City, Mich.....	Buffalo, N. Y.
121213		St. s.	Fleetwood.....	34	23	73.8	16.0	4.6	Tow.	2	1902	Aberdeen, Wash.....	Seattle, Wash.
200156		St. s.	FLEMINGTON.....	220	149	98.0	24.5	13.8	Tow.	10	500	1903	Philadelphia, Pa.....	New York, N. Y.
220048		*St. p.	Flint.....	76	76	96.0	21.0	4.6	Frt.	11	60	1920	Apalachicola, Fla.....	Apalachicola, Fla.
120618		St. s.	Flora.....	185	94	141.0	30.5	4.0	Frt.	30	180	1885	Sacramento, Cal.....	San Francisco, Cal.
220788	MBTN	*St. p.	FLORABA.....	1,655	943	251.0	39.7	17.4	Frt.	35	950	1920	Toronto, Canada.....	New Orleans, La.
121167		St. s.	FLORA BROWN.....	15	8	40.7	10.7	3.3	Tow.	3	1900	Southend, Wash.....	Pt. Townsend, Wash.
9859		St. s.	Florence.....	26	13	71.0	14.0	4.0	Tow.	5	1869	Baltimore, Md.....	Grand Haven, Mich.
120519		St. s.	Florence.....	102	75	81.0	18.3	5.7	Oys.	6	60	1882	Setauket, N. Y.....	Bridgeport, Conn.
120557		St. s.	Florence.....	36	18	56.0	15.0	7.0	Tow.	4	75	1883	Boston, Mass.....	New York, N. Y.
120771		St. s.	Florence.....	29	14	57.6	10.5	8.0	Tow.	5	15	1874	New York, N. Y.....	Pensacola, Fla.
120901		St. s.	Florence.....	110	67	84.0	27.0	7.5	Frt.	4	40	1892	Wilmington, Del.....	New York, N. Y.
121107		St. s.	Florence.....	248	168	115.0	24.0	8.6	Frt.	5	190	1899	do.....	Do.
121220		*St. p.	Florence.....	30	30	80.5	16.8	2.8	Tow.	10	1902	Harvey, La.....	New Orleans, La.
220523		St. s.	Florence.....	41	22	67.7	16.2	6.0	Frt.	8	30	1902	Phoenix, N. Y.....	Rochester, N. Y.
205125		St. s.	Florence D.....	23	10	60.0	11.0	5.0	Tow.	1	50	1908	Pekin, Ill.....	St. Louis, Mo.
121281		St. s.	Florence K.....	143	97	93.0	20.0	6.5	Pas.	8	1903	Tacoma, Wash.....	Tacoma, Wash.
210587	LCPJ	St. s.	FLORENCE LUCKEN- BACH.....	4,988	3,221	401.8	62.2	27.3	Frt.	37	2,750	1910	Glasgow, Scotland.....	New York, N. Y.
214970	LHBC	St. s.	Florence Olson.....	1,185	604	213.7	42.0	16.6	Frt.	25	800	1917	North Bend, Ore.....	San Francisco, Cal.
121085	*St. p.	*St. p.	Florence S.....	100	50	75.0	16.0	3.6	Frt.	1	1898	St. Michael, Alaska.....	Eagle, Alaska.

1 Formerly st. s. Shanley.

2 Formerly U. S. Navy st. s. Favorite (S. P. 1385).

3 Formerly st. s. Charles L. Hutchison.

4 Formerly st. s. Tomah.

5 Formerly st. s. Robert Mills.

6 Formerly st. s. Sepulga.

7 Formerly st. s. William H. Gratiwick.

8 Formerly U. S. Q. M. D. st. s. Barranca.

9 Formerly a British st. s. Damara.

10 Formerly st. s. Damara.

† Sold alien June 30, 1921.

MERCHANT STEAM VESSELS OF THE UNITED STATES—Continued.

Official No.	Signal letters.	Rig.	Name of vessel.	Gross tonnage.	Net tonnage.	Length.	Breadth.	Depth.	Service.	Crew.	Indicated horsepower.	When built.	Where built.	Home port (where permanent document issues).
203516		St. s.	Florencia W.	35	24	55.7	16.6	6.5	Frt.	3		1908	New Baltimore, N. Y.	Albany, N. Y.
121129		St. y.	Florette	53	36	87.0	13.8	7.6	Yct.	6		1900	Bristol, R. I.	New York, N. Y.
120926	KLPD	St. s.	FLORIDA	1,590	1,052	230.0	35.5	18.5	Tnk.	22	1,200	1887	Port Glasgow, Scotland.	Port Arthur, Tex.
121032		St. p.	Florida	818	667	156.0	36.6	13.3	Fer.	6	500	1896	Chester, Pa.	New York, N. Y.
121134		St. s.	Florida	67	39	86.0	18.2	0.5	Pit.	12		1900	Scranton, Miss.	Port Arthur, Tex.
126156		St. p.	Florida	807	564	203.0	32.4	10.5	Pas.	43		1883	Wyandotte, Mich.	Duluth, Minn.
204629	KWJF	St. s.	FLORIDA	2,185	1,480	298.0	45.0	16.1	Pas.	54	2,600	1907	Sparrows Point, Md.	Baltimore, Md.
213813	LFRG	St. s.	FLORIDIAN	6,784	4,211	415.0	53.7	28.1	Frt.	49	4,000	1915	do.	New York, N. Y.
120854		St. s.	Florino	90	25	99.8	25.3	5.0	Frt.	14	201	1891	New Orleans, La.	New Orleans, La.
220130		St. s.	Flower City	27	16	50.0	15.5	4.9	Tow.	3	25	1919	Huffalo, N. Y.	Buffalo, N. Y.
218596	LSCW	St. s.	FLUOR SPAR	5,562	3,434	390.0	54.2	27.0	Frt.	42	2,500	1919	Hog Island, Pa.	Philadelphia, Pa.
120282		St. p.	Flushing	521	323	163.0	32.5	9.5	Fer.	6	300	1877	Wilmington, Del.	New York, N. Y.
120904		St. s.	Flushing	49	24	59.4	17.6	7.0	Tow.	6	84	1892	Tottenville, N. Y.	Do.
131005	KSHT	St. y.	Flyer	50	34	110.4	12.2	7.0	Yct.	12		1903	New York, N. Y.	Do.
216376	LKSN	St. s.	FOAM	808	96	135.0	22.8	13.4	Fsh.	24	600	1918	Mantowoc, Wis.	Boston, Mass.
217157	LNPG	St. s.	Foison	2,551	1,528	267.3	46.0	23.6	Frt.	39	1,400	1918	Kearny, N. J.	Newark, N. J.
217016	LNFH	St. s.	Fonduco	2,546	1,530	267.1	46.2	23.9	Frt.	35	1,400	1918	Raymond, Wash.	Seattle, Wash.
217915		St. s.	Ford No. 1	190	111	125.4	22.3	10.3	Tow.	8	600	1919	Millford, Del.	Detroit, Mich.
205777		St. s.	FORELLE	46	31	54.6	15.8	7.5	Fsh.	6	200	1908	Ferrysburg, Mich.	Milwaukee, Wis.
210782		St. s.	Forest T. Crosby	83	24	74.0	20.3	9.7	Tow.	6	300	1912	Seattle, Wash.	Seattle, Wash.
220354	MBCP	St. s.	FOREST KING	2,426	1,724	267.6	46.2	24.0	Frt.	31	1,600	1920	Aberdeen, Wash.	Seattle, Wash.
120689		St. s.	Forest Queen	138	69	100.8	22.2	7.2	Frt.	8	180	1887	Athens, N. Y.	Perth Amboy, N. J.
207622		St. s.	Forester	39	24	58.3	16.0	5.6	Tow.	3	175	1910	Hoquiam, Wash.	Pt. Townsend, Wash.
212187		St. p.	Forrester	159	108	95.5	21.8	4.9	Frt.	5	200	1914	Mount Vernon, Wash.	Seattle, Wash.
126191	LMWB	St. s.	Forster	2,552	1,539	267.5	46.6	24.0	Frt.	56	1,400	1918	Seattle, Wash.	Do.
203229		St. s.	Fort Ann	33	22	59.4	17.0	5.6	Tow.	3		1906	Athens, N. Y.	Albany, N. Y.
219759	LWIN	St. s.	FORT ARMSTRONG	3,545	2,174	324.0	46.2	25.0	Frt.	37	1,500	1920	Newark, N. J.	Newark, N. J.
207985	LBQP	St. s.	Fort Bragg	912	498	188.0	40.0	14.3	Frt.	20	550	1910	Fairhaven, Cal.	San Francisco, Cal.
140459		St. s.	Fort Edward	49	33	75.0	18.4	5.6	Tow.	9		1881	Grand Haven, Mich.	Albany, N. Y.
217507	LQGM	St. s.	Fort George	2,551	1,528	267.3	46.0	23.0	Frt.	40	1,400	1919	Jacksonville, Fla.	Jacksonville, Fla.
219389	LVCK	St. s.	Fort Howard	176	29	95.5	24.7	12.2	Tow.	11	450	1919	Green Bay, Wis.	Norfolk, Va.
218331	LSBM	St. s.	Fort Leavenworth	2,532	1,515	266.5	46.0	24.1	Frt.	45	1,000	1918	North Bend, Ore.	Marshfield, Ore.
213656		St. s.	FORT LEE	1,080	726	177.4	39.7	16.0	Fer.	7	1,000	1915	Wilmington, Del.	New York, N. Y.
218720	LSJH	St. s.	Fort Legu	2,534	1,516	266.5	46.0	24.1	Frt.	45	1,400	1918	North Bend, Ore.	Marshfield, Ore.
141741		St. s.	Fort Ma	108	95	115.6	20.0	6.1	Pas.	4	150	1901	Oshkosh, Wis.	Toledo, Ohio.
217390	LPGR	St. s.	Fort Mary	2,539	1,511	266.5	46.1	23.9	Frt.	45	1,400	1918	Tacoma, Wash.	Tacoma, Wash.
217711	LQDS	St. s.	Fort M	2,541	1,502	267.2	46.2	24.0	Frt.	47	1,600	1919	do.	Do.
217453	LPMS	St. s.	Fort Scott	2,594	1,523	267.5	46.4	23.9	Frt.	47	1,400	1919	Portland, Ore.	Portland, Ore.
217570	LPVQ	St. s.	Fort Seward	2,537	1,519	266.9	46.1	24.2	Frt.	41	1,400	1919	Aberdeen, Wash.	Seattle, Wash.
217465	LPWV	St. s.	Fort Sill	2,594	1,523	267.5	46.4	23.9	Frt.	47	1,400	1919	Portland, Ore.	Portland, Ore.
217466	LPWV	St. s.	Fort Smith	2,594	1,523	267.5	46.4	23.9	Frt.	46	1,400	1919	do.	Do.
217467	LPNB	St. s.	Fort Snelling	2,537	1,519	266.9	46.1	24.2	Frt.	49	1,400	1919	Aberdeen, Wash.	Seattle, Wash.
217464	LPMT	St. s.	Fort Stevens	2,594	1,523	267.5	46.4	23.9	Frt.	31	1,400	1919	Portland, Ore.	Portland, Ore.
210771		St. p.	Fort Sutter	1,139	801	219.2	42.6	9.3	Pas.	40	1,200	1912	San Francisco, Cal.	San Francisco, Cal.
217310	LPGS	St. s.	FORT WAYNE	6,231	3,921	409.6	54.4	27.4	Frt.	67	2,500	1918	Baltimore, Md.	Baltimore, Md.
96407		St. s.	Fort Wood	198	144	97.0	21.6	7.5	Pas.	8	500	1898	Greenport, N. Y.	New York, N. Y.
217753	LQTS	St. s.	Fort Worth	2,559	1,530	267.3	46.0	23.6	Frt.	46	1,450	1919	Houston, Tex.	Houston, Tex.
217445	LPMB	St. s.	Fort Wright	2,526	1,509	267.3	46.3	23.6	Frt.	44	1,400	1918	Tacoma, Wash.	Tacoma, Wash.
217595	LPWC	St. s.	FORT PITT BURGON	3,283	2,000	324.0	46.2	25.0	Frt.	37	1,500	1918	Newark, N. J.	Newark, N. J.
77546		St. s.	Fortuna	109	74	80.1	21.8	10.0	Tow.	7	250	1902	Tottenville, N. Y.	New York, N. Y.
107470	KPGJ	St. y.	FORTUNA	118	81	128.3	17.2	9.0	Yct.	13	750	1899	Morris Heights, N. J.	Do.
202052		St. s.	Fortuna	59	30	70.5	18.6	7.9	Tow.	7	225	1905	Solomons, Md.	Philadelphia, Pa.
202854		St. s.	Fortuna	121	82	113.4	25.6	6.8	Pas.	3		1906	Seattle, Wash.	Seattle, Wash.
209101		St. s.	Fortuna	23	16	43.0	12.6	5.6	Fsh.	5	40	1911	Mantowoc, Wis.	Milwaukee, Wis.
120590		St. s.	Forward	18	9	44.0	11.8	5.7	Tow.	3		1884	Brooklyn, N. Y.	New York, N. Y.
218788	LSNJ	St. s.	FOURTH ALABAMA	3,283	2,001	324.0	46.2	25.0	Frt.	37	1,500	1919	Newark, N. J.	Newark, N. J.
203216		St. s.	Fram	17	11	43.0	11.4	3.9	Tow.	1	75	1906	Hoquiam, Wash.	Pt. Townsend, Wash.
203226		St. s.	Fram	50	17	60.0	16.8	6.6	Fsh.	3	130	1910	Nacknuck, Alaska.	Unalaska, Alaska.
120925		St. s.	FRANCES	80	40	80.5	17.0	8.4	Tow.	9	200	1893	Sparrows Point, Md.	Baltimore, Md.
202063		St. p.	FRANCES	698	542	174.0	33.0	8.3	Frt.	26	500	1905	San Francisco, Cal.	San Francisco, Cal.
208060		St. s.	FRANCES	38	31	55.0	22.0	4.0	Frt.	2	20	1910	do.	Do.
212026		St. s.	FRANCES	56	44	57.9	20.2	6.3	Pas.	3	250	1914	Boothbay Harbor, Me.	Boston, Mass.
213749		St. s.	FRANCES N	16	11	37.0	11.0	4.2	Fsh.	2		1915	Northport, Mich.	Grand Haven, Mich.
86290		St. s.	FRANCES G. CONWELL	27	13	51.0	16.0	3.3	Frt.	7		1894	Elizabeth City, N. C.	Elizabeth City, N. C.
141253		St. p.	FRANCIS	56	36	84.0	24.2	3.0	Fer.	2		1892	Manchester, Ohio.	Cincinnati, Ohio.
120937		St. s.	FRANCIS A.	14	7	40.0	12.8	6.2	Tow.	2		1893	Buffalo, N. Y.	Buffalo, N. Y.
200337		St. s.	FRANCIS C. HERSEY	79	47	77.6	21.7	9.5	Tow.	6	325	1903	South Portland, Me.	Boston, Mass.
203917		St. s.	FRANCIS E. HOUSE	7,769	5,943	555.0	60.2	27.5	Frt.	24	1,800	1907	Chicago, Ill.	Duluth, Minn.
8854		St. s.	FRANCIS J. ROTCHERT	72	36	84.0	21.3	7.8	Tow.	9	26	1872	Philadelphia, Pa.	New York, N. Y.

1 Formerly st. s. Florence.

2 Formerly British st. s. Honda.

3 Formerly st. p. a City of Muckinac.

b State of New York.

4 Formerly st. y. a Niagara IV.

b Ednada II.

5 Formerly st. s. D. Collon.

6 Formerly st. s. Whitehall.

7 Formerly st. s. a Lena Knobloch.

8 Formerly st. p. a George La Way.

9 Formerly st. p. Le Fevre.

10 Formerly st. s. Holyoke.

11 Formerly st. s. a John R. Gilkinson.

12 Formerly st. s. a Gerard H. Keller.

13 Formerly st. y. a Arla.

14 Formerly st. y. b Wacandah.

15 Formerly st. y. c Kasha.

16 Formerly st. s. Edward G. Gumme.

17 Formerly st. s. G. F. Derickson.

18 Formerly st. p. Little Lade.

19 Formerly st. s. William B. Kerr.

20 Formerly st. s. E. A. Packer.

MERCHANT STEAM VESSELS OF THE UNITED STATES—Continued.

Official No.	Signal letters.	Rtg.	Name of vessel.	Gross tonnage.	Net tonnage.	Length.	Breadth.	Depth.	Service.	Crew.	Indicated horsepower.	When built.	Where built.	Home port (where permanent document issues).
201802		St. s.	FRANCIS J. ROBBINS.	4,222	3,036	380.0	50.0	28.0	Frt.	21	1,000	1905	Cleveland, Ohio.	Cleveland, Ohio.
81667		St. s.	1 Frank	74	27	89.3	17.0	6.0	Pas.	2		1899	Madisonville, La.	New Orleans, La.
120552		St. s.	Frank	26	13	57.5	14.8	6.4	Tow.	4		1883	Baltimore, Md.	Jacksonville, Fla.
120938		St. s.	Frank	61	30	75.6	17.8	7.6	Tow.	4		1893	Rochester, N. Y.	Albany, N. Y.
203762		St. s.	Frank Braeger	16	11	37.8	10.7	4.2	Fsh.	4	15	1908	Manitowoc, Wis.	Milwaukee, Wis.
207284		St. s.	1 FRANK BILLINGS.	5,494	4,153	444.0	50.2	31.0	Frt.	22	1,700	1910	Warren, Mich.	Cleveland, Ohio.
211652		St. s.	Frank Dean	253	203	105.1	23.1	11.1	Frt.	5	250	1913	Weston, N. J.	Norfolk, Va.
121204		St. p.	Frank Fowler	67	67	103.8	21.0	4.0	Tow.	5		1901	Newport, Ky.	Pittsburgh, Pa.
209385		St. s.	FRANK LENAHAN	35	24	60.0	15.3	7.7	Tow.	5	150	1911	Buffalo, N. Y.	Buffalo, N. Y.
121118		St. s.	1 Frank Richard	38	27	59.7	16.3	6.5	Tow.	5		1899	New Britain, N. Y.	New York, N. Y.
121015		St. s.	FRANK ROCKEFELLER	2,769	2,013	366.5	45.0	26.0	Frt.	25	2,000	1890	Superior, Wis.	Duluth, Minn.
200948		St. s.	1 FRANK SEITHER	3,887	2,935	362.8	50.2	29.0	Frt.	26		1904	Ecorse, Mich.	Cleveland, Ohio.
121176		St. s.	Frank S., Jr.	23	16	59.4	13.5	6.0	Fsh.	3		1901	Buffalo, N. Y.	Buffalo, N. Y.
120839		St. s.	FRANK W.	93	46	74.8	18.6	11.5	Tow.	6		1891	do	Cleveland, Ohio.
120709		St. s.	Frank Woods	384	316	120.0	25.6	10.6	Pas.	12	300	1888	Saugatuck, Mich.	Grand Haven, Mich.
218958	LTBF	St. s.	Frank A. Furst	181	123	104.3	23.0	10.9	Tow.	14	630	1919	Baltimore, Md.	Baltimore, Md.
202770		St. s.	FRANK C. BALL	6,909	5,459	530.0	56.2	32.0	Frt.	25	1,700	1906	Ecorse, Mich.	Duluth, Minn.
209907		St. s.	FRANK C. OSBORN	681	345	155.0	37.0	10.5	Frt.	14	500	1912	Cleveland, Ohio.	Detroit, Mich.
200234		St. s.	Frank D. Phelps	25	49	90.5	20.0	8.1	Frt.	5	200	1901	Champion, N. Y.	Grand Haven, Mich.
215145	LHFT	St. s.	FRANK D. STOUT	1,113	653	190.0	43.0	15.4	Pas.	29		1917	St. Helens, Ore.	Marshfield, Ore.
121257		St. s.	Frank E. Brown	45	30	53.8	18.2	6.5	Oys.	3	75	1902	Stratford, Conn.	New Haven, Conn.
120796		St. p.	FRANK E. KIRBY	532	374	195.5	30.0	10.2	Pas.	22	1,400	1901	Wyandotte, Mich.	Detroit, Mich.
204799		St. s.	FRANK E. TAPLIN	4,901	3,632	420.0	52.0	28.0	Frt.	23		1907	Lorain, Ohio.	Cleveland, Ohio.
221147	MCQH	St. s.	FRANK G. DRUM	7,048	4,295	435.0	56.2	33.5	Tnk.	35	1,100	1901	Alameda, Cal.	San Francisco, Cal.
212090	LDKH	St. s.	FRANK H. BUCK	6,076	3,850	408.0	55.5	31.7	Tnk.	19	1,200	1911	San Francisco, Cal.	Do.
215204		St. s.	FRANK H. GOODYEAR	8,243	6,409	500.0	60.0	27.9	Frt.	35	1,900	1917	Ecorse, Mich.	Cleveland, Ohio.
9200		St. s.	Frank S. Butler	38	19	65.0	14.5	7.9	Tow.	3		1865	Chicago, Ill.	Oswego, N. Y.
121219		St. s.	FRANK W. HART	3,942	3,108	380.0	49.7	28.0	Frt.	28	1,450	1902	Lorain, Ohio.	Duluth, Minn.
200639		St. s.	Frank and Helen McAvoy	75	51	72.9	19.5	6.5	Fer.	5		1903	Brooklyn, N. Y.	New York, N. Y.
81492		St. s.	1 Franklin	140	77	80.0	21.0	9.5	Fer.	2		1894	St. Clair, Mich.	Buffalo, N. Y.
213624	LFPD	St. s.	FRANKLIN	5,266	3,354	368.6	55.2	30.5	Frt.	47	2,200	1915	Camden, N. J.	Boston, Mass.
221123	MCPD	St. s.	FRANKLIN	2,841	1,670	299.3	43.1	25.6	Frt.	32	1,500	1921	Mariners Harbor, N. Y.	Houston, Tex.
219446	LVGD	St. s.	FRANKLIN COUNTY	2,592	1,613	251.0	43.6	26.1	Frt.	34	1,200	1919	Lorain, Ohio.	New York, N. Y.
120610		St. s.	Franklin Edson	112	63	90.0	18.6	8.7	Pas.	5	300	1885	Brooklyn, N. Y.	Do.
220865	MCBP	St. s.	FRANKLIN K. LANE	7,249	4,472	435.0	56.0	32.0	Tnk.	47	3,100	1920	Alameda, Cal.	Los Angeles, Cal.
120748		St. s.	Fred B.	16	8	47.6	14.2	5.0	Tow.	3		1839	West Bay City, Mich.	Toledo, Ohio.
215829	LJHR	St. s.	Fred Baxter	1,294	707	213.3	42.0	16.1	Frt.	27	850	1917	North Bend, Ore.	San Francisco, Cal.
121250		St. s.	Fred Driscoll	30	17	64.0	14.3	4.6	Fsh.	3		1902	Lorain, Ohio.	Buffalo, N. Y.
209879		St. p.	Fred Hall	88	88	121.0	28.0	3.2	Tow.	4	364	1912	Cincinnati, Ohio.	Cincinnati, Ohio.
117153		St. s.	Fred B. Dalzell	135	92	92.0	22.4	11.0	Tow.	7	300	1902	Noank, Conn.	New York, N. Y.
25319		St. s.	Fred B. Dalzell, jr.	96	65	78.9	20.3	10.1	Tow.	6	275	1900	Brooklyn, N. Y.	Do.
121152	KQJB	St. s.	FRED E. RICHARDS	357	174	121.4	26.5	14.7	Tow.	8	790	1900	Philadelphia, Pa.	Do.
120877		St. s.	Fred E. Scammell	32	16	54.7	15.7	7.0	Tow.	4	95	1891	Brooklyn, N. Y.	Newark, N. J.
120946		St. s.	Fred W. Lawrence	124	92	89.0	17.5	9.8	Cnl.	3	75	1893	Buffalo, N. Y.	Buffalo, N. Y.
215847	LJKP	St. s.	FRED W. WELER	10,626	7,892	500.0	68.9	28.0	Frt.	48	3,000	1917	San Francisco, Cal.	New York, N. Y.
215635	LHWD	St. s.	FREDERICK EWING	7,260	4,484	435.0	56.0	32.0	Frt.	43		1917	do	Los Angeles, Cal.
120979		St. s.	FREDERICA	293	256	117.8	26.0	6.8	Pas.	1	220	1894	Philadelphia, Pa.	Wilmington, Del.
120574		St. s.	Fredk. Jansen	28	14	58.0	15.5	5.9	Tow.	4		1884	do	Do.
120702		St. s.	Fredrick Koehn	39	19	70.0	13.8	6.0	Fsh.	5		1886	Milwaukee, Wis.	Milwaukee, Wis.
116972	KQCJ	St. s.	10 FRED'K LUCKENBACH	2,935	2,084	317.5	40.2	24.1	Frt.	37	1,250	1888	South Shields, England.	New York, N. Y.
77530		St. s.	11 Frederlok Reichert	52	35	62.5	17.6	7.5	Tow.	5	350	1902	Tottenville, N. Y.	Do.
209601		St. s.	Frederlok D. Underwood	217	147	109.6	25.1	11.6	Tow.	11	900	1912	Port Richmond, N. Y.	Baltimore, Md.
202245		St. s.	Frederlok G. Bourne	286	194	118.6	25.0	10.2	Frt.	10		1905	Newburgh, N. Y.	New York, N. Y.
216103		St. s.	Frederlok H. Stelmlo	46	31	64.0	15.0	6.8	Fsh.	4	57	1917	Manitowoc, Wis.	Milwaukee, Wis.
216424	LHPT	St. s.	FREDERIC R. KELLOGG	7,127	4,418	425.8	57.0	31.4	Tnk.	36	2,600	1917	Oakland, Cal.	Los Angeles, Cal.
96399		St. s.	12 FREDERICK T. KELLERS	156	78	78.8	23.3	11.6	Tow.	5		1893	Buffalo, N. Y.	New York, N. Y.
210642		St. s.	13 Freedom	183	124	106.9	31.6	8.4	Frt.	5	340	1912	Brooklyn, N. Y.	Do.
215791	LJGK	St. s.	14 FREEDOM	5,640	3,606	444.9	46.2	27.4	Frt.	92	2,600	1891	Hamburg, Germany	Do.
216032	LJSD	St. s.	FREEMAN	3,350	1,949	318.5	49.5	24.2	Frt.	35	1,800	1918	Camden, N. J.	Boston, Mass.
200168		St. s.	FREEMOLD	220	149	98.0	24.5	13.8	Tow.	12	500	1903	Philadelphia, Pa.	New York, N. Y.
212805	LDWR	St. s.	15 FREEPORT SULPHUR No. 1	2,588	1,552	155.2	29.4	22.5	Tnk.	27	1,750	1914	Wilmington, Del.	Do.
215201	LHFC	St. s.	FREEPORT SULPHUR No. 2	488	252	152.2	26.1	15.1	Tow.	20	1,200	1917	Baltimore, Md.	Do.
219830	LWFG	St. s.	FREEPORT SULPHUR No. 5	4,127	2,440	355.5	52.5	24.8	Frt.	31	1,700	1920	Kearny, N. J.	Do.

1 Formerly st. s. W. W. Carre.

2 Formerly st. s. Champlain.

3 Formerly (a) st. s. Frank Richard.

4 Formerly (b) U. S. Q. M. D. Frank Richard.

5 Formerly st. s. R. W. England.

6 Formerly st. s. Chas. W. Kotcher.

7 Formerly st. s. Welcome.

8 Formerly st. s. (a) Samuel E. Bouker.

9 Formerly st. s. Union.

10 Formerly st. s. Wilhelm Jobsen.

11 British st. s. Charters Towers.

12 Formerly (a) Hawaiian st. s. San Mateo.

13 st. s. San Mateo.

14 Formerly st. s. John Douglass.

15 Formerly st. s. Hurvey D. Goulder.

16 Formerly st. s. Thomas McElroy.

17 Formerly (a) German st. s. Wittekind.

18 Formerly (b) St. s. Iroquois.

19 Formerly st. s. Francis Hanly.

MERCHANT STEAM VESSELS OF THE UNITED STATES—Continued.

Official No.	Signal letters.	Rtg.	Name of vessel.	Gross tonnage.	Net tonnage.	Length.	Breadth.	Depth.	Service.	Crew.	Indicated horsepower.	When built.	Where built.	Home port (where permanent document issues).
220640	MBNL	St. s.	FREEMPORT SULPHUR No. 6.	4,487	2,649	353.8	62.6	27.7	Frt.	39	1,700	1920	Kearny, N. J.	New York, N. Y.
216455	LKVS	St. s.	FRESNO	6,002	4,492	402.6	53.0	32.0	Frt.	56	2,800	1918	Oakland, Cal.	San Francisco, Cal.
210837	LCRT	St. s.	FRIEDA	3,365	1,901	348.7	45.1	25.3	Frt.	37	2,000	1912	Quincy, Mass.	New York, N. Y.
207434		St. s.	FRONTIER	421	287	119.8	38.9	14.0	Frt.	22		1910	Buffalo, N. Y.	Duluth, Minn.
121111		*St. p.	Frito	429	392	175.0	34.0	5.6	Pas.	22	325	1899	Oakland, Cal.	San Francisco, Cal.
219302	LTWF	St. s.	FUELOIL	1,370	760	242.5	36.9	19.7	Tnk.	20	750	1919	Violet, La.	Los Angeles, Cal.
121064	KNGT	St. s.	Fulton	605	393	152.7	33.5	11.4	Pas.	18	264	1898	Fairhaven, Cal.	Seattle, Wash.
207060	LBIHQ	St. s.	FULTON	229	156	93.3	25.2	12.1	Tow.	7	850	1909	Port Richmond, N. Y.	New York, N. Y.
G.														
215519		St. s.	G. McDonald	16	11	41.2	11.1	4.8	Tow.	7	30	1910	International Falls, Minn.	Duluth, Minn.
86336		St. s.	G. Vasa	8	5	26.2	10.7	3.8	Tow.	2		1895	Poulsbo, Wash.	Tacoma, Wash.
206423		St. p.	G. A. BOECKLING	328	157	155.2	30.0	9.1	Fer.	18	600	1909	Ecorse, Mich.	Sandusky, Ohio.
86539	LPJD	St. s.	G. A. FLAG	3,299	1,884	332.0	42.0	22.7	Frt.	21	1,220	1901	West Superior, Wis.	Philadelphia, Pa.
135660		St. s.	G. A. Mitchell	700	523	194.0	32.9	12.9	Frt.	13	780	1883	Marine City, Mich.	Buffalo, N. Y.
206623		St. s.	G. A. TOMLINSON	6,361	4,862	504.0	54.0	30.0	Frt.	22	1,760	1909	Lorain, Ohio.	Do.
85568		St. s.	G. C. Adams	80	40	83.6	20.0	7.0	Tow.	10		1878	Jersey City, N. J.	Albany, N. Y.
39775	LHDC	St. s.	G. C. Lindauer	453	287	158.1	36.1	11.5	Frt.	18	398	1901	Aberdeen, Wash.	San Francisco, Cal.
86383		St. s.	G. F. BRADY	238	205	107.4	23.0	7.4	Pas.	10	130	1897	Philadelphia, Pa.	New York, N. Y.
86375		St. s.	G. H. Breyman	60	41	75.6	19.4	9.4	Tow.	3	400	1903	Toledo, Ohio.	Toledo, Ohio.
120789		St. s.	G. H. Dalzell	94	64	86.2	19.5	9.6	Tow.	4		1889	Philadelphia, Pa.	New York, N. Y.
208804		St. s.	G. H. McNeal	244	138	128.4	21.0	11.0	Fsh.	29		1911	Millford, Del.	Reedville, Va.
130388		St. s.	G. J. Conroy	53	36	68.5	18.2	7.1	Tow.	5	150	1887	Tottenville, N. Y.	New York, N. Y.
86610		St. s.	G. J. GRAMMER	4,471	3,703	418.0	48.0	28.0	Frt.	21	1,200	1902	West Superior, Wis.	Cleveland, Ohio.
202772		*St. p.	G. K. Vontworth	325	285	145.0	28.5	7.0	Tow.	8	500	1905	Portland, Oreg.	Portland, Oreg.
86463		St. s.	G. R. Sherman	92	62	75.0	30.0	8.0	Fer.	4		1890	Champlain, N. Y.	Rouses Point, N. Y.
85527		St. s.	G. S. Allyn	211	136	150.4	20.0	10.7	Fsh.	10		1878	Mystic, Conn.	Reedville, Va.
100504		St. s.	G. T. Rundle	30	15	48.5	14.0	6.2	Tow.	2	120	1891	Dover, N. H.	Boston, Mass.
121008		St. s.	G. W. Cobbett	77	52	68.1	19.6	3.0	Tow.	8		1900	Pittsburgh, Pa.	Pittsburgh, Pa.
86548		St. s.	G. W. DECKER	363	267	190.0	30.0	5.0	Pas.	30	500	1909	Newburgh, N. Y.	Albany, N. Y.
206720		*St. p.	G. W. Hill	46	46	81.0	24.0	4.0	Tow.	20		1904	Jeffersonville, Ind.	St. Louis, Mo.
200655		*St. p.	G. W. Huff	25	17	43.2	11.7	4.5	Tow.	5	24	1909	Poplar Bluff, Mo.	Do.
206647		St. s.	G. W. Joyce	9	9	74.9	16.0	3.0	Tow.	5	25	1912	Gills Rock, Wis.	Millwaukee, Wis.
209597		*St. p.	G. W. Williams	90	50	89.7	25.8	4.8	Pas.	12	100	1902	Rogers Incline, Ala.	Mobile, Ala.
86655		St. s.	G. H. A. Thomas	34	17	61.6	14.6	6.5	Fsh.	5		1891	Madisonville, La.	New Orleans, La.
86171		St. s.	G. M. A. Hermann	3	3	17.0	4.0		Fsh.	1		1891	Millwaukee, Wis.	Millwaukee, Wis.
89667		St. s.	G. WATSON FRENCH	3,883	2,725	356.0	50.0	24.0	Frt.	25	1,300	1903	West Bay City, Mich.	Duluth, Minn.
207490		*St. p.	Gadsden	10	10	58.5	12.5	3.0	Tow.	5	20	1910	Gadsden, Ala.	Mobile, Ala.
219353	LVBT	St. s.	GAFFNEY	4,827	2,885	380.5	53.1	26.9	Frt.	44	2,500	1919	Seattle, Wash.	Seattle, Wash.
217780	LQKS	St. s.	GALAHAD	5,728	3,647	409.6	54.4	27.4	Frt.	44	2,500	1919	Baltimore, Md.	Baltimore, Md.
208139		St. s.	GALATEA	7	7	48.0	10.2	3.0	Pas.	1		1907	Bethlehem, N. C.	Washington, N. C.
210778	LMNS	St. s.	GALSBURG	5,138	3,640	377.0	52.0	28.8	Frt.	85	2,500	1918	Shooters Island, N. Y.	New York, N. Y.
86127		St. s.	Gallon	237	146	105.7	30.3	9.6	Tow.	4	300	1891	Philadelphia, Pa.	Do.
221110	MCNP	St. s.	GALVESTON	6,171	3,797	395.6	55.0	31.4	Frt.	49	2,800	1921	New Orleans, La.	New Orleans, La.
207230		*St. p.	Gamecock	404	406	100.1	33.6	7.8	Tow.	9	1,000	1910	Portland, Oreg.	Portland, Oreg.
217900	LQSK	St. s.	Ganerl	2,551	1,528	267.3	46.0	23.9	Frt.	55	1,400	1919	Stratford, Conn.	Bridgeport, Conn.
86509		St. s.	GANOVA	204	139	96.0	20.7	11.3	Tow.	13	500	1900	Fort Richmond, N. Y.	New York, N. Y.
86172		St. s.	Card, B. Reynolds	45	22	64.3	15.5	7.0	Tow.	5		1891	Philadelphia, Pa.	Norfolk, Va.
85592		St. p.	Garden City	1,080	730	208.0	37.0	13.6	Fer.	14	625	1879	San Francisco, Cal.	San Francisco, Cal.
86659		*St. p.	Gardie Eastman	100	100	112.0	22.0	3.7	Tow.	14		1903	Rock Island, Ill.	Chicago, Ill.
217145	LNMT	St. s.	GARFIELD	2,941	1,699	299.4	45.0	22.8	Frt.	43	1,500	1918	Elizabeth, N. J.	New York, N. Y.
85619		St. s.	Garland	248	171	107.2	29.4	11.7	Fer.	8	370	1880	Detroit, Mich.	Detroit, Mich.
221070	MCLJ	St. s.	GAROYLE	7,002	4,303	425.0	67.2	33.1	Tnk.	33	3,300	1921	Oakland, Cal.	New York, N. Y.
216488	LKWR	St. s.	GARIBALDI	2,873	1,658	309.2	48.2	21.6	Frt.	36	1,800	1918	Wilmington, Del.	Wilmington, Del.
210878		St. s.	GARY	71	36	73.4	18.6	10.2	Tow.	8	300	1912	Cleveland, Ohio.	Chicago, Ill.
77166	JVND	St. s.	Gaspee	113	56	83.2	22.0	10.3	Tow.	6	300	1893	Wilmington, Del.	Providence, R. I.
85685	MBLP	St. s.	Gaston	846	463	212.0	31.5	19.0	Frt.	24	600	1881do.	Gulfport, Miss.
220623	MBLP	St. s.	GATEWAY CITY	5,976	3,700	400.7	64.2	30.2	Frt.	45	3,000	1920	Harriman, Pa.	Philadelphia, Pa.
86151	KJCG	St. p.	Gay Head	701	443	203.0	34.0	11.6	Pas.	20	1,062	1891	Philadelphia, Pa.	New Bedford, Mass.
85539		St. s.	Gazelle	20	14	63.9	13.0	6.2	Tow.	2		1878	Buffalo, N. Y.	Marquette, Mich.
86235		St. s.	Gazelle	46	23	60.0	13.6	5.2	Tow.	4		1892	New Bern, N. C.	Norfolk, Va.
116936	KQHP	St. s.	GDANSK	6,135	3,750	400.0	50.2	18.1	Pas.	112		1900	Philadelphia, Pa.	Philadelphia, Pa.
110753	LPCK	St. s.	Gedney	728	366	156.6	36.6	15.9	Tow.	21	500	1887	Wilmington, Del.	Do.
213906		St. s.	Gedney	321	260	135.0	24.0	7.0	Frt.	18	250	1875	New York, N. Y.	Seattle, Wash.
111136		St. s.	Gelsha	47	32	74.9	13.2	8.3	Fsh.	7		1897do.	Boston, Mass.
214824		St. s.	Gene	54	28	69.0	19.0	7.3	Tow.	4	150	1917	Greenwich Piers, N. J.	Philadelphia, Pa.
210735	LCQM	St. s.	GENE CRAWLEY	3,184	2,488	304.7	43.7	25.3	Tnk.	26	1,315	1912	Ashtabula, Ohio.	New York, N. Y.
86058		St. s.	GENERAL	332	201	130.0	25.1	9.4	Pas.	13	460	1889	Brooklyn, N. Y.	Newport, R. I.
86498		St. s.	General	148	45	97.5	24.0	11.0	Frt.	7		1900	West Bay City, Mich.	Marquette, Mich.

1 Formerly st. s. Niagara Frontler.
 2 Formerly st. s. Edward Smith.
 3 Formerly st. s. Frank W. Munn.
 4 Formerly st. s. George Hill.
 5 Formerly st. s. G. H. McNeal.
 6 U. S. S. G. H. McNeal.

7 Formerly st. s. Nonpareil.
 8 Holbrook.
 9 Formerly st. s. Iva.
 10 Formerly st. s. James McCaldin.
 11 Formerly st. s. Sierra.
 12 Composite.

13 Formerly st. s. Reliance.
 14 U. S. Eng. st. s. Gedney.
 15 Formerly Coast and Geodetic Survey st. s. Gedney.
 16 Formerly st. y. Raynham.
 17 Formerly st. y. Rose.
 18 Formerly st. s. George Hawley.

MERCHANT STEAM VESSELS OF THE UNITED STATES—Continued.

Official No.	Signal letters.	Rig.	Name of vessel.	Gross tonnage.	Net tonnage.	Length.	Breadth.	Depth.	Service.	Crew.	Indicated horsepower.	When built.	Where built.	Home port (wh permanent document issues).
212995		St. s.	Gen. Alexander	55	37	68.3	17.8	7.2	Tow.	3	125	1901	San Francisco, Cal.	San Francisco, Cal.
210187		*St. p.	General Beach	100	100	150.0	30.0	3.7	Pas.	10	1895	1912	Jeffersonville, Ind.	Pittsburgh, Pa.
111097		*St. p.	General Crowder	232	158	160.0	29.4	6.4	Pas.	21	1895	1900	do.	Do.
86541	KQMII	St. s.	General Friable	670	365	153.8	29.3	11.6	Pas.	24	1,000	1907	New Whatcom, Wash.	San Francisco, Cal.
203974		St. s.	GENERAL GARRETSON †	6,297	4,910	520.0	54.0	26.2	Pas.	29	2,000	1907	West Bay City, Mich.	Cleveland, Ohio.
207059		St. p.	General Hancock	577	397	155.0	33.0	13.5	Per.	6	500	1837	Boston, Mass.	Boston, Mass.
130126	JTFK	St. p.	Gen'l Lincoln	398	245	160.8	28.2	3.8	Tow.	7	750	1878	Chelsea, Mass.	Annapolis, Md.
216655		*St. p.	Gen. Logan	57	57	90.0	18.0	3.0	Pas.	5	225	1918	Jeffersonville, Ind.	Louisville, Ky.
10526		St. s.	Gen'l McCullum	1,396	1,165	238.6	27.0	13.8	Ctl.	7	800	1864	Glasgow, Scotland	New York, N. Y.
201162		St. s.	Gen'l McClellan	18	12	49.6	11.2	5.0	Tow.	3	50	1904	New York, N. Y.	Do.
85627		St. s.	General Newton	40	20	63.7	16.8	6.6	Tow.	5	1880	1880	Athens, N. Y.	Do.
141670		*St. p.	General Pershing	111	141	150.0	30.0	4.5	Frt.	14	1900	1900	Stillwater, Minn.	Pittsburgh, Pa.
86622		St. s.	GENERAL PUTNAM	285	168	122.6	26.0	9.0	Pas.	10	325	1902	Wilmington, Del.	New York, N. Y.
207960		St. s.	General Sumner	449	305	160.2	37.5	14.2	Per.	6	700	1900	Boston, Mass.	Boston, Mass.
204610		St. s.	Gen'l Washington	97	66	78.0	16.7	4.8	Pas.	5	220	1907	Astoria, Ore.	Astoria, Ore.
211764		*St. p.	General Wood	272	272	181.9	29.8	6.0	Frt.	14	600	1913	Slidell, La.	Pittsburgh, Pa.
203337	KVNL	St. s.	GENERAL G. M. SOBREL	169	115	92.0	21.5	10.8	Tow.	7	500	1906	Chester, Pa.	New York, N. Y.
215100	LHDT	St. s.	GENERAL G. W. GOETHALS	4,418	2,607	353.0	43.7	25.0	Pas.	77	3,200	1911	Vegesack, Germany	Do.
215067	LHDJ	St. s.	GENERAL H. F. HODGES	2,732	1,667	323.5	39.0	23.0	Frt.	55	1,750	1889	Newcastle, England	Do.
180584		St. s.	General J. B. Carr	157	99	110.0	23.0	6.6	Per.	6	250	1892	Rondout, N. Y.	Elizabeth City, N.
215066	LHDG	St. s.	GENERAL O. H. ERNST	3,564	2,259	356.0	45.3	24.5	Pas.	60	2,800	1904	Flensburg, Germany	New York, N. Y.
215110	LHDV	St. s.	GENERAL W. C. GORAS	4,546	2,826	370.1	45.3	26.8	Pas.	79	1902	Rostock, Germany	Do.	
86501		St. s.	GENERAL ORLANDO M. POE	5,619	4,144	470.0	50.0	29.0	Frt.	25	2,300	1900	Cleveland, Ohio	Duluth, Minn.
86534		St. s.	GENESE	304	139	96.0	20.7	11.3	Tow.	13	500	1900	Port Richmond, N. Y.	New York, N. Y.
86540	KQMF	St. y.	GENESE	212	171	119.0	27.7	13.7	Yot.	19	140	1900	Elizabeth, N. J.	Boston, Mass.
126435		St. s.	Genesee	134	97	94.0	17.7	8.8	Cnl.	3	80	1887	Buffalo, N. Y.	New York, N. Y.
77277		St. s.	Genesee	109	74	89.7	20.9	10.3	Tow.	7	450	1897	Brooklyn, N. Y.	Do.
85672		St. s.	George Burnham	332	219	149.0	29.0	10.1	Frt.	14	350	1880	Green Bay, Wis.	Cleveland, Ohio.
201323		*St. p.	George Cowling	143	143	142.0	28.0	5.4	Pas.	23	135	1904	Metropolis, Ill.	Paducah, Ky.
85661		St. s.	George Curtis	194	65	121.2	20.3	11.6	Fsh.	23	250	1881	Boothbay, Me.	New London, Conn.
86632		St. s.	George Dittly	30	20	66.1	14.6	5.2	Tow.	2	1902	1902	Buffalo, N. Y.	Buffalo, N. Y.
206828		St. s.	GEORGE EDWARD	49	34	68.0	16.0	7.1	Fsh.	3	125	1909	do.	Cleveland, Ohio.
86748		St. s.	George Field	29	14	55.8	15.0	6.2	Tow.	2	1832	1832	do.	Albany, N. Y.
85313		St. s.	George King	532	380	176.4	30.7	13.4	Frt.	16	690	1874	Marine City, Mich.	Port Huron, Mich.
220889	MCDQ	St. s.	GEORGE PEIRCE †	5,975	3,710	400.7	54.2	30.4	Frt.	44	3,000	1920	Chester, Pa.	Philadelphia, Pa.
86307		St. s.	GEORGE STEPHENSON	4,563	3,602	407.4	49.3	23.8	Frt.	25	1,700	1896	West Bay City, Mich.	Duluth, Minn.
215447	LHQF	St. s.	GEORGE WASHINGTON	25,569	15,378	698.9	78.2	50.1	Pas.	260	8,182	1908	Stettin, Germany	New York, N. Y.
86470		St. s.	George T.	42	28	66.3	16.8	7.6	Tow.	7	1899	1899	Tacoma, Wash.	Seattle, Wash.
205226		St. s.	George A. Hibbard	65	44	68.8	17.9	7.6	Pas.	6	300	1910	Boston, Mass.	Boston, Mass.
110918		St. s.	George B. Hance	23	11	52.4	14.6	6.0	Tow.	2	1891	1891	Athens, N. Y.	Albany, N. Y.
86671		St. s.	GEORGE B. LEONARD	4,037	2,844	380.0	50.0	23.6	Pas.	22	1,800	1903	Chicago, Ill.	Oswego, N. Y.
206667		St. s.	GEORGE B. MCCLELLAN	266	174	109.0	25.1	13.0	Frb.	8	600	1904	Camden, N. J.	New York, N. Y.
219874	LWHB	St. s.	GEORGE B. MACKENZIE	3,212	1,998	318.4	46.2	21.9	Frt.	48	1,600	1920	Baltimore, Md.	Philadelphia, Pa.
86351		St. s.	Geo. B. Raser	564	401	169.0	38.0	10.0	Lgt.	4	200	1896	Ashtabula, Ohio	Cleveland, Ohio.
86734		St. s.	George B. Roe	42	21	64.6	16.0	7.0	Tow.	4	1882	1882	Tottenville, N. Y.	New York, N. Y.
85347		St. s.	Geo. C. Fobes	37	19	64.4	16.5	5.9	Tow.	7	1874	1874	Cape Elizabeth, Me.	Baltimore, Md.
219294	LTVR	St. s.	GEORGE O. GREER	426	200	142.0	27.7	14.8	Tow.	19	950	1920	Chester, Pa.	Philadelphia, Pa.
85779		St. s.	Geo. O. Markham	309	240	141.4	28.2	10.5	Frt.	12	350	1883	Millwaukee, Wis.	Detroit, Mich.
86519		St. s.	Geo. C. Van Tuyl, jr.	21	14	45.0	13.9	5.6	Tow.	3	1900	1900	Albany, N. Y.	Albany, N. Y.
86476		St. s.	Geo. E. Lattimer	27	19	59.0	16.2	4.4	Pas.	2	1899	1899	Buffalo, N. Y.	Do.
86229		St. s.	George E. Weed	73	35	75.6	17.5	8.1	Tow.	9	1892	1892	Sparrows Point, Md.	New York, N. Y.
204225		St. s.	GEORGE F. BAKER	7,210	5,459	586.0	58.0	25.5	Frt.	25	1,800	1907	Superior, Wis.	Duluth, Minn.
220789	MBSL	St. s.	GEORGE E. WEED †	5,975	3,710	400.7	54.2	30.4	Frt.	44	3,000	1920	Chester, Pa.	Philadelphia, Pa.
86555		St. s.	Geo. F. Haller	185	107	101.0	21.5	8.5	Ten.	15	250	1901	Alameda, Cal.	San Francisco, Cal.
203235	KVMI	St. s.	GEORGE F. MCCAFFREY	156	105	85.9	27.0	10.6	Frt.	11	800	1906	Tomkins Cove, N. Y.	New York, N. Y.
201960	KTQB	St. s.	Geo. F. Randolph	211	144	112.0	23.0	11.2	Tow.	8	600	1905	Baltimore, Md.	Baltimore, Md.
202088		St. s.	GEORGE G. BARNUM	6,272	4,826	504.0	54.0	26.7	Frt.	25	1,800	1905	West Bay City, Mich.	Duluth, Minn.
215154	LHFW	St. s.	GEORGE G. HENRY †	6,837	4,265	435.0	56.0	32.0	Tnk.	36	2,600	1917	San Francisco, Cal.	Los Angeles, Cal.
204251		St. s.	GEORGE G. CRAWFORD	7,971	6,198	585.0	60.0	32.0	Frt.	25	1,880	1907	Lorain, Ohio	Duluth, Minn.
85141		St. s.	George H. Bradley	99	71	100.0	19.0	8.2	Fsh.	26	1871	1871	Bath, Me.	Reedville, Va.
218229	LSFH	St. s.	Geo. H. Jones	6,689	4,165	429.3	59.2	31.4	Tnk.	36	2,800	1906	Chester, Pa.	New York, N. Y.
85171		St. p.	George H. Power	207	165	95.0	24.6	9.0	Per.	3	208	1869	Athens, N. Y.	Albany, N. Y.
201329		St. s.	Geo. H. Williams	194	98	105.5	25.8	7.8	Frb.	12	1904	1904	Portland, Ore.	Portland, Ore.
86643		St. s.	Geo. K. Kirkham	95	64	76.1	20.5	9.7	Pas.	4	1900	1900	Athens, N. Y.	New York, N. Y.

† Formerly U. S. N. Eng. General Alexander.

‡ Formerly *st. p. R. Dunbar.

§ Formerly st. p. Nahant.

¶ Formerly st. s. Lots.

** Formerly st. s. Omaha.

†† Formerly *st. p. S. L. Elam.

‡‡ Formerly German st. s. Grunewald.

§§ Formerly German st. s. Savola.

¶¶ Formerly st. s. Priam.

** Formerly German st. s. St. Croix.

†† Formerly German st. s. Sachsenwald.

‡‡ Formerly German st. s. Prinz Sigismund.

§§ Formerly st. s. Lt. Charles Hamilton.

¶¶ Formerly st. s. John Taylor.

** Formerly German st. s. George Washington.

†† Formerly st. s. R. G. Davis.

††† Formerly st. s. Germania.

†††† Formerly st. s. Pilney Flak.

††††† Formerly st. s. Socapa.

†††††† Formerly st. s. La Grand S. De Graff.

††††††† Formerly (a) George H. Bradley.

†††††††† Formerly (b) U. S. S. George H. Bradley.

MERCHANT STEAM VESSELS OF THE UNITED STATES—Continued.

Official No.	Signal letters.	Rig.	Name of vessel.	Gross tonnage.	Net tonnage.	Length.	Breadth.	Depth.	Service.	Crew.	Indicated horsepower.	When built.	Where built.	Home port (where permanent document issued).
206876	LBGS	St. s.	GEORGE L. POTTER.....	220	149	112.3	24.1	11.5	Tow.	11	600	1909	Baltimore, Md.	Baltimore, Md.
213847		St. s.	GEORGE M. SHRIVER....	260	176	109.7	25.0	12.6	Frt.	7	750	1915	Port Richmond, N. Y.	Do.
111434		St. s.	GEORGE N. BARRETT....	112	76	87.6	21.3	9.9	Tow.	7	1902	Noank, Conn.	New York, N. Y.
92264		St. s.	Geo. N. Southwick.....	57	28	69.0	17.6	7.0	Tow.	5	1891	Alexandria, Va.	Albany, N. Y.
86511		St. s.	George P. Squires.....	218	137	142.7	22.7	8.8	Frt.	28	1900	Baltimore, Md.	New London, Conn.
206746		St. s.	Geo. R. Murray.....	55	37	66.2	17.0	7.5	Tow.	4	250	1909	Camden, N. J.	Philadelphia, Pa.
200702		St. s.	GEORGE R. POTTER.....	133	66	77.6	20.3	8.8	Frb.	9	350	1887	Buffalo, N. Y.	Buffalo, N. Y.
86545		St. s.	Geo. R. Vosburg.....	106	66	75.5	20.0	8.7	Frt.	6	1900	Portland, Ore.	Astoria, Ore.
85879		St. s.	George R. West.....	22	11	54.6	13.4	6.0	Fsh.	6	1885	Milwaukee, Wis.	Grand Haven, Mich.
86845		St. s.	Geo. S. Donaldson.....	13	6	44.2	13.5	6.0	Tow.	4	1883	Buffalo, N. Y.	Buffalo, N. Y.
110687		St. s.	George S. Tice.....	74	50	83.2	18.1	8.0	Tow.	5	1885	Newburgh, N. Y.	New York, N. Y.
202985		St. s.	George T. Nelles.....	83	42	81.7	21.7	11.0	Tow.	5	600	1906	Cleveland, Ohio.	Duluth, Minn.
116388	LKSW	St. s.	GEORGE W. BARNES. (C)	6,531	4,703	416.8	56.1	32.7	Tnk.	62	2,600	1918	Quincy, Mass.	Los Angeles, Cal.
150941		St. p.	Geo. W. Bates.....	99	76	107.5	21.4	4.7	Frt.	6	1902	Portland, Ore.	Portland, Ore.
85189	JLHW	St. s.	George W. Clyde.....	1,848	1,514	256.0	35.0	19.2	Frt.	25	600	1872	Philadelphia, Pa.	New York, N. Y.
141860		St. s.	Geo. W. Parker.....	143	121	105.0	27.5	6.0	Frt.	6	1903	Marine City, Mich.	Port Huron, Mich.
202166		St. s.	GEORGE W. PERKINS....	6,406	4,922	558.2	56.0	26.5	Frt.	25	1905	Superior, Wis.	Duluth, Minn.
10977		St. s.	George W. Pratt.....	41	20	76.5	17.5	6.8	Tow.	8	1863	Rondout, N. Y.	Albany, N. Y.
219144	LTKS	St. s.	Geo. W. Stevens.....	177	30	93.5	24.7	12.2	Tow.	8	1919	Sturgeon Bay, Wis.	Newport News, Va.
116696		St. s.	George W. Simons.....	39	21	81.5	17.5	4.4	Pas.	3	1895	Portland, Ore.	Portland, Ore.
85744		St. s.	George W. Smith.....	34	17	56.5	16.0	6.4	Tow.	6	1882	Brouklyn, N. Y.	Philadelphia, Pa.
86105		St. s.	Geo. W. Washburn.....	298	149	123.0	6.0	13.8	Tow.	12	800	1890	Newburgh, N. Y.	Albany, N. Y.
6079		St. p.	George Rogers Clarke....	160	160	140.4	36.8	4.3	Fer.	8	362	1870	Metropolis, Ill.	Louisville, Ky.
214587	LGNK	St. s.	GEORGIANA WHEAMS....	2,088	1,556	242.6	39.0	18.0	Frt.	25	850	1916	Wilmington, Del.	Baltimore, Md.
86467	KFJT	St. s.	Georgia Creek.....	398	184	123.9	28.7	16.7	Tow.	16	880	1899	Port Richmond, N. Y.	Boston, Mass.
85061		St. s.	Georgia.....	1,749	1,188	250.0	40.0	15.0	Pas.	49	1,950	1887	Wilmington, Del.	Hartford, Conn.
86624		St. s.	Georgia.....	255	173	110.2	22.0	9.2	Pas.	15	201	1902	Tacoma, Wash.	Juneau, Alaska.
125873		St. s.	Georgia.....	695	393	195.7	34.4	12.0	Pas.	50	750	1880	Manitowoc, Wis.	Milwaukee, Wis.
203362	KWQL	St. s.	GEORGIA.....	5,106	3,746	389.4	52.1	29.1	Tnk.	34	3,300	1908	Newport News, Va.	Newport Arhur, Tex.
212248		St. s.	Georgia.....	98	51	69.6	14.6	5.6	Pas.	2	75	1914	Bellingham, Wash.	Seattle, Wash.
214412		St. s.	Georgia.....	93	43	71.0	20.0	12.5	Tow.	7	40	1916	Cleveland, Ohio.	Duluth, Minn.
212280		St. s.	Georgia.....	242	198	145.0	22.6	7.1	Pas.	2	600	1914	Portland, Ore.	Portland, Ore.
203101		St. p.	George Burton.....	382	342	163.5	31.5	6.5	Pas.	21	300	1906	Vancouver, Wash.	Do.
140886		St. p.	Georgia S.....	37	37	62.5	18.5	3.5	Tow.	4	100	1884	Savanna, Ill.	St. Louis, Mo.
217442	LPKT	St. s.	Georgia Rolph.....	2,354	1,385	245.3	45.5	28.3	Frt.	25	1,000	1918	Rolph, Cal.	San Francisco, Cal.
86247		St. s.	Goald C.....	36	18	62.5	14.0	7.0	Fsh.	8	1893	Wyandotte, Mich.	Sandusky, Ohio.
210760	LCQT	St. s.	GERMANTOWN.....	610	384	158.5	30.1	18.2	Tow.	19	1,100	1912	Wilmington, Del.	Philadelphia, Pa.
86488	KPRB	St. s.	Gerry.....	273	133	102.0	24.0	10.5	Tow.	12	700	1900	do.	New York, N. Y.
86028		St. s.	Gertle Story.....	82	34	76.5	20.0	8.0	Tow.	2	68	1859	San Francisco, Cal.	San Francisco, Cal.
85815		St. s.	Gertrude.....	122	61	88.2	22.5	10.3	Tow.	7	350	1853	Brooklyn, N. Y.	New London, Conn.
86382		St. s.	Gertrude.....	76	36	83.0	17.9	7.9	Tow.	9	1897	Scranton, Miss.	Galveston, Tex.
86397		St. s.	Gertrude.....	13	9	57.3	12.5	4.0	Mso.	2	1897	Berwick, La.	Morgan City, La.
86423		St. s.	Gertrude.....	17	11	38.5	11.9	4.5	Pas.	2	1898	New Wintcomb, Wash.	Pt. Townsend, Wash.
208716		St. s.	Gertrude.....	37	25	65.6	15.6	6.9	Fsh.	3	100	1911	Erie, Pa.	Erie, Pa.
111110		St. s.	Gertrude H. Mead.....	35	24	54.6	15.3	7.1	Tow.	5	100	1896	Athens, N. Y.	New York, N. Y.
86417	KFJQ	St. s.	Gerry.....	557	351	158.0	29.0	18.0	Tow.	19	1,000	1898	Wilmington, Del.	Philadelphia, Pa.
115123		St. s.	Gerry.....	46	23	68.6	16.6	7.0	Tow.	4	1872	Boston, Mass.	New York, N. Y.
86563		St. s.	Gibbet.....	63	43	60.0	19.6	7.6	Pas.	3	1901	Manitowoc, Wis.	Detroit, Mich.
85979		St. s.	Gibbet H. Green.....	137	109	95.7	17.8	8.9	Cnl.	4	107	1887	Lockport, N. Y.	Oswego, N. Y.
206831		St. s.	Gibbet Boat.....	181	97	105.8	29.6	9.6	Frt.	5	400	1909	Wilmington, Del.	New York, N. Y.
213635		St. s.	Gilman D.....	78	67	69.4	21.3	8.4	Frt.	5	1921	Cherry Home, Mich.	Grand Haven, Mich.
86345		St. s.	Girald.....	184	145	109.3	20.0	11.7	Pas.	6	400	1896	Port Jefferson, N. Y.	Do.
85263		St. s.	Gladator.....	206	89	115.8	22.3	12.0	Tow.	8	700	1871	Port Huron, Mich.	Duluth, Minn.
85434		St. s.	Gladator.....	67	38	70.1	19.3	7.3	Tow.	6	1876	St. Marys, Ga.	Wilmington, N. C.
85900		St. s.	Gladstone.....	2,348	1,803	283.0	40.0	23.7	Frt.	19	1888	Cleveland, Ohio.	Duluth, Minn.
8718		St. s.	Gladys.....	61	12	60.0	13.0	6.2	Tow.	3	1871	Philadelphia, Pa.	Philadelphia, Pa.
208291		St. p.	Gladys.....	39	18	70.1	15.9	4.0	Pas.	4	150	1911	Jeffersonville, Ind.	St. Louis, Mo.
209728		St. s.	Gladys.....	7	6	36.0	8.3	3.9	Tow.	1	50	1911	Port Myers, Fla.	Key West, Fla.
213688		St. s.	Gladys.....	7	6	36.0	8.3	3.9	Tow.	1	10	1915	Omro, Wis.	Milwaukee, Wis.
220606	MBLC	St. s.	GLADYSHE.....	5,188	3,688	391.9	51.2	30.0	Frt.	43	2,800	1920	Savannah, Ga.	New York, N. Y.
166918		St. p.	Glasgow.....	53	58	77.6	19.0	3.3	Fer.	8	1914	Hermann, Mo.	St. Louis, Mo.
116013		St. s.	Glaucus.....	9	6	30.1	9.9	3.7	Fsh.	2	1913	Tacoma, Wash.	Tacoma, Wash.
86374		St. s.	Gleaner.....	714	576	185.0	35.0	6.0	Tow.	18	1896	Madison, Ind.	Paducah, Ky.
204548		St. p.	Gleaner.....	477	279	140.0	30.0	6.7	Frt.	14	1907	Stanwood, Wash.	Seattle, Wash.
203783		St. s.	Gleaner.....	123	5	97.4	22.9	10.8	Tow.	5	400	1908	Bandon, Ore.	San Francisco, Cal.
86278		St. s.	Glendale.....	26	26	49.0	42.0	Tow.	2	1893	Turkey Island, Va.	Norfolk, Va.
217039	LQCG	St. s.	GLENDOLE.....	2,740	1,683	289.0	44.1	19.2	Frt.	33	1,400	1919	Portland, Ore.	New York, N. Y.
217687	LGFS	St. s.	GLENDOLE.....	2,740	1,683	289.0	44.1	19.2	Frt.	33	1,400	1919	do.	Do.
86045		St. s.	Glen.....	135	92	108.6	21.8	8.4	Pas.	6	300	1889	South Haven, Mich.	Rochester, N. Y.
220644	MBNR	St. s.	GLENORA.....	4,980	3,027	376.4	52.3	27.0	Frt.	60	2,500	1920	Wilmington, Del.	Wilmington, Del.

1 Formerly st. s. Robert Palmer.

2 Formerly st. s. M. B. Harlow.

3 Formerly st. s. R. H. Williams, jr.

4 Formerly *st. p. Paloma.

5 Formerly st. s. L. G. Powell.

6 Formerly st. s. Bullock.

7 Formerly st. s. Saddle B.

8 Formerly *st. p. Dr. Frederick Hilll.

9 Formerly st. s. City of Ludington.

10 Formerly st. s. {a Texas.

{b Georgia.

{c Texaco.

11 Formerly st. p. Line Hansom.

12 Formerly st. s. {a Robert White.

{b John D. Wade.

13 Formerly st. s. Samuel Little.

14 Formerly st. s. Edith.

15 Formerly bgs. Lucine.

MERCHANT STEAM VESSELS OF THE UNITED STATES—Continued.

Official No.	Signal letters.	Rig.	Name of vessel.	Gross tonnage.	Net tonnage.	Length.	Breadth.	Depth.	Service.	Crew.	Indicated horsepower.	When built.	Where built.	Home port (where permanent document issues).
213360	L FKR	St. s.	GLENPOOL.....	5,774	3,608	401.2	53.1	29.9	Tnk.	31	2,500	1912	Kiel, Germany.....	New York, N. Y.
218656	LSQB	St. s.	GLEN RIDGE.....	5,104	3,720	377.0	52.0	26.8	Frt.	58	2,500	1919	Shooters Island, N. Y.....	Do.
85948		St. s.	Gleaville.....	268	209	109.5	25.0	8.0	Frt.	7	90	1886	Brooklyn, N. Y.....	Do.
216529	LMBT	St. s.	GLEN WHITE.....	5,438	3,349	368.6	55.2	30.5	Frt.	43	2,500	1918	Camden, N. J.....	Do.
220209		St. s.	Glenn White.....	10	11	51.8	13.8	3.3	Fsh.	3	35	1920	Ashtabula, Ohio.....	Cleveland, Ohio.
86303		St. s.	Globe.....	137	62	91.1	25.0	7.6	Frt.	5	350	1900	Richmond, Me.....	New York, N. Y.
115837		St. s.	*Globe.....	88	50	96.2	17.0	8.7	Tow.	4	125	1882	Grand Haven, Mich.....	Buffalo, Y. N.
120845		St. s.	*Gloria.....	13	6	42.5	10.0	4.8	Tow.	2	1891	Boston, Mass.....	Boston, Mass.
86260	KLTO	St. s.	GLOUCESTER.....	2,541	1,976	272.7	42.0	16.0	Pas.	36	2,500	1893	Sparrows Point, Md.....	Baltimore, Md.
217662	LQDP	St. s.	Gloucester.....	488	250	164.3	29.1	14.2	Fsh.	26	700	1919	Essex, Mass.....	Gloucester, Mass.
217972	LQWD	St. s.	GLYMONT.....	2,722	1,672	289.0	44.1	19.2	Frt.	32	1,400	1919	Portland, Oreg.....	Portland, Oreg.
213084	LRFH	St. s.	GLYNDON.....	2,722	1,672	289.0	44.1	19.2	Frt.	35	1,400	1919	do.....	New York, N. Y.
85977		St. s.	Gogebio.....	1,680	1,312	227.2	40.4	19.5	Frt.	20	1,296	1887	West Bay City, Mich.....	Duluth, Minn.
121113		*St. p.	*Gold.....	317	275	155.0	35.0	6.0	Pas.	15	1899	Fort Bragg, Cal.....	San Francisco, Cal.
213873	LFSB	St. s.	GOLD SHELL.....	5,614	3,420	411.6	53.4	29.8	Tnk.	37	3,500	1916	Wilmington, Del.....	Wilmington, Del.
220371	MBCV	St. s.	GOLD STAR.....	4,871	3,050	376.4	52.3	27.0	Frt.	36	2,500	1920	do.....	Do.
80194		St. s.	Golden.....	44	22	63.9	17.6	8.0	Tow.	7	1892	Milwaukee, Wis.....	Duluth, Minn.
76275		St. s.	Golden Age.....	35	24	54.6	15.8	7.0	Tow.	5	1881	Greenpoint, N. Y.....	New York, N. Y.
201048		*St. p.	*Golden Eagle.....	193	193	175.0	35.0	5.2	Pas.	42	200	1904	Jeffersonville, Ind.....	St. Louis, Mo.
212536		*St. p.	Golden Eagle.....	9	9	40.5	10.8	2.8	Pas.	2	10	1911	Des Moines, Iowa.....	Des Moines, Iowa.
211031		*St. p.	Golden Fleece.....	90	96	134.0	26.0	3.9	Pas.	8	125	1913	Paducah, Ky.....	St. Louis, Mo.
86138		St. s.	Golden Rod.....	35	17	52.1	16.5	6.8	Tow.	4	20	1891	Noank, Conn.....	New York, N. Y.
86250		St. s.	Golden Rod.....	71	52	75.4	15.2	6.0	Pas.	6	50	1893	Brewer, Me.....	Hellfast, Me.
220485	MBGT	St. s.	GOLDEN STATE.....	14,123	8,393	517.0	72.2	27.8	Pas.	225	12,000	1921	Newport News, Va.....	San Francisco, Cal.
220638	MBNJ	St. s.	*GONZALEZ.....	1,669	951	251.1	39.7	17.4	Frt.	35	950	1920	Toronto, Canada.....	New Orleans, La.
218911	LSVJ	St. s.	Gonzales.....	2,554	1,534	267.3	46.0	23.6	Frt.	46	1918	Orange, Tex.....	Port Arthur, Tex.
218971	LNBR	St. s.	GOODSPEED.....	2,395	1,463	250.5	43.8	22.2	Frt.	28	1,300	1918	Wyandotte, Mich.....	New York, N. Y.
206616		St. s.	Goodwin No. 14.....	143	97	85.3	26.0	10.0	Tow.	10	140	1909	Tottenville, N. Y.....	Do.
86328		*St. p.	*Gopher.....	98	50	84.5	22.6	4.5	Frt.	7	100	1895	Jacksonville, Fla.....	Philadelphia, Pa.
216972	LNBS	St. s.	GOREE.....	2,310	1,400	250.5	43.8	22.2	Frt.	35	1,300	1918	Wyandotte, Mich.....	New York, N. Y.
208540		St. s.	Gorilla.....	8	7	30.6	9.0	3.2	Fsh.	2	7	1902	Manitowoc, Wis.....	Grand Haven, Mich.
201685		St. s.	GOSHEN.....	1,459	992	205.5	43.5	16.4	Fer.	7	1,900	1905	Wilmington, Del.....	New York, N. Y.
33972		St. p.	*Gouldsboro.....	469	469	206.0	52.4	9.0	Fer.	14	1,400	1863	St. Louis, Mo.....	Do.
210759		St. s.	Governor.....	76	52	72.9	21.3	8.2	Tow.	8	1912	Grassy Point, N. Y.....	Do.
86215		St. s.	Governor Bodwell.....	140	70	101.7	19.2	7.8	Pas.	9	255	1892	Rockland, Mo.....	Rockland, Mo.
303584	KVQJ	St. s.	Governor Cobb.....	2,522	1,556	299.1	54.0	18.0	Pas.	38	1906	Chester, Pa.....	New Haven, Conn.
86483	KPLQ	St. s.	Governor Dingley.....	3,826	2,856	298.9	60.8	17.8	Pas.	95	2,500	1899	do.....	Boston, Mass.
136819		St. s.	*Gov. Douglas.....	40	23	50.6	16.4	6.4	Frt.	5	1900	Essex, Mass.....	Rockland, Me.
145885		St. p.	*Gov. Emerson C. Harrington.....	875	685	201.5	33.2	8.2	Pas.	19	1,300	1901	Newburgh, N. Y.....	Annapolis, Md.
85526		St. s.	*Gov. Irwin.....	82	56	77.0	18.6	10.4	Tow.	4	250	1878	San Francisco, Cal.....	San Francisco, Cal.
150931		St. s.	*Governor King.....	561	353	143.0	37.7	13.3	Frt.	6	500	1901	Brooklyn, N. Y.....	Bath, Me.
216871	LMSV	St. s.	Governor John Lind.....	3,431	2,039	305.0	46.0	24.5	Frt.	37	2,000	1918	Oakland, Cal.....	San Francisco, Cal.
207162		St. s.	Gov. Markham.....	79	54	81.8	19.0	9.1	Tow.	4	250	1892	do.....	Do.
212402		St. s.	Gov. Martin H. Glynn.....	133	75	89.4	17.8	9.9	Frt.	5	75	1914	Tonawanda, N. Y.....	Buffalo, N. Y.
200440		St. s.	Governor Penny-Packer.....	132	89	84.8	20.0	10.0	Msc.	7	500	1903	Philadelphia, Pa.....	Philadelphia, Pa.
207901		St. s.	Governor Russell.....	713	485	160.5	37.9	13.9	Fer.	6	700	1898	Boston, Mass.....	Boston, Mass.
106417		St. s.	*Governor Smith.....	65	32	79.7	17.0	7.8	Frt.	7	550	1886	East Boston, Mass.....	New York, N. Y.
202143		St. p.	Gov. Winthrop.....	485	389	134.9	30.0	11.5	Fer.	11	1905	Noank, Conn.....	Albany, N. Y.
85656		St. s.	Gowanus.....	10	5	36.9	10.7	5.3	Tow.	2	1881	Brooklyn, N. Y.....	New York, N. Y.
204339		St. s.	GOWANUS.....	862	586	182.3	45.0	16.6	Fer.	15	3,500	1907	Wilmington, Del.....	Do.
221270		St. s.	Gowanus.....	83	56	69.0	21.0	8.7	Tow.	8	235	1921	New Baltimore, N. Y.....	Do.
86192		St. s.	Grace.....	13	7	46.5	12.3	4.8	Fsh.	3	1892	Buffalo, N. Y.....	Cleveland, Ohio.
218919		St. s.	Grace B.....	17	12	46.1	13.4	5.0	Fsh.	5	25	1919	Northport, Mich.....	Sandusky, Mich.
220214		*St. p.	*Grace Devers.....	116	116	112.3	26.2	4.2	Pas.	17	1920	Paducah, Ky.....	Paducah, Ky.
10997		St. s.	Grace Dorner.....	65	48	70.9	17.5	5.7	Fer.	6	1868	Buffalo, N. Y.....	E la, Pa.
86475		St. s.	Grace Thurston.....	52	35	58.9	18.0	6.7	Tow.	5	1899	Everett, Wash.....	Pt. Townsend, Wash.
201241		*St. p.	*Grady.....	68	68	95.0	20.0	3.4	Tow.	8	1904	Franklin, La.....	Morgan City, La.
206149		St. s.	GRAEME STEWART.....	309	30	104.0	28.2	16.0	Frt.	17	1,320	1908	Manitowoc, Wis.....	Chicago, Ill.
209163		St. s.	*Graham.....	40	11	66.4	16.2	7.4	Tow.	8	100	1891	Benton Harbor, Mich.....	Do.
200007		St. s.	GRAND HAVEN.....	2,320	1,678	306.0	54.4	17.3	Pas.	37	4,000	1903	Toledo, Ohio.....	Milwaukee, Wis.
202711		St. s.	*GRAND ISLAND.....	5,630	4,772	488.6	52.0	31.0	Frt.	30	1,200	1905	do.....	Cleveland, Ohio.
207917		St. s.	GRAND ISLAND.....	222	151	102.2	29.0	11.2	For.	4	250	1910	Buffalo, N. Y.....	Buffalo, N. Y.
85541		St. p.	Grand Republic.....	1,760	1,308	282.6	41.6	13.1	Pas.	45	1,800	1878	Brooklyn, N. Y.....	New York, N. Y.
86282		St. s.	Grandon.....	47	33	59.7	16.5	7.2	Pas.	3	26	1893	Toledo, Ohio.....	Sandusky, Ohio.
221054	MCKW	St. s.	GRANITE STATE.....	10,538	6,195	502.1	62.2	28.3	Pas.	120	6,000	1921	Camden, N. J.....	San Francisco, Cal.
85607		St. s.	*Gratitude.....	214	156	133.8	20.0	7.0	Pas.	19	260	1880	Philadelphia, Pa.....	Norfolk, Va.
209644		*St. p.	*Gray Eagle.....	42	42	101.0	21.3	3.9	Frt.	6	96	1912	Knoxville, Tenn.....	Chattanooga, Tenn.
218233	LRKV	St. s.	Gray Eagle.....	2,978	1,753	272.9	49.1	25.8	Frt.	49	1,600	1919	Aberdeen, Wash.....	Seattle, Wash.

1 Formerly German st. s. Hagen.
 2 Formerly st. s. F. B. Barker.
 3 Formerly st. y. Fauzen.
 4 Formerly st. p. Fort Bragg.
 5 Formerly st. s. J. J. Driscoll.
 6 Formerly *st. p. Wm. Garig.

7 Formerly *sa* U. S. Monitor Chickasaw.
 8 Formerly *sb* barge Chickasaw.
 9 Formerly *ga* s. Empress.
 10 Formerly st. p. Thomas Patten.
 11 Formerly st. s. Governor Irwin.
 12 Formerly st. p. Fort Norris.
 13 Formerly *sa* st. y. Aurora.
 14 Formerly *sb* st. s. Sabrina.

15 Formerly st. s. Col. Graham.
 16 Formerly st. s. Eugene Zimmerman.
 17 Formerly st. s. Gratitude.
 18 Formerly st. s. *sa* Captain Miller.
 † Sold Allen June 30, 1921.
 ‡ Composite.
 § Turbine.

MERCHANT STEAM VESSELS OF THE UNITED STATES—Continued.

Official No.	Signal letters.	Rlg.	Name of vessel.	Gross tonnage.	Net tonnage.	Length.	Breadth.	Depth.	Service.	Crew.	Indicated horsepower.	When built.	Where built.	Home port (where permanent document issues).
85444		St. s.	Grayling.....	17	8	Feet. 54.0	Feet. 13.5	Feet. 6.0	Fsh.	0	1876	Buffalo, N. Y.	Marquette, Mich.
86044		St. s.	Grayling.....	15	7	54.0	12.0	4.5	Tow.	4	1889	West Bay City, Mich.	Wilmington, N. C.
218223	LKPK	St. s.	Grayling.....	2,959	1,740	273.3	49.2	25.6	Frt.	46	1,600	1919	Aberdeen, Wash.	Seattle, Wash.
204656	KWJL	St. s.	Grays Harbor.....	659	374	172.0	33.0	12.4	Frt.	20	500	1907	San Francisco, Cal.
219550	LVSD	St. s.	GREAT FALLS.....	2,606	1,612	251.0	43.0	26.2	Frt.	33	1,500	1920	Duluth, Minn.	Duluth, Minn.
219827	LWFD	St. s.	Grebe.....	414	209	139.4	25.2	14.2	Fsh.	28	500	1919	Savannah, Ga.	Rockland, Me.
86491	KPSF	St. s.	GRECIAN.....	2,827	1,994	263.3	42.0	36.0	Frt.	62	2,800	1900	Wilmington, Del.	Baltimore, Md.
141199		St. s.	Greclan.....	49	24	65.0	17.0	7.6	Tow.	6	175	1892	Philadelphia, Pa.	Philadelphia, Pa.
219563		St. s.	GREENE.....	204	104	140.3	23.2	10.9	Frt.	3	400	1920	Long Island City, N. Y.	Buffalo, N. Y.
219563		St. s.	GREENLAND.....	5,502	3,388	490.7	54.2	30.4	Frt.	44	3,000	1920	Chester, Pa.	Philadelphia, Pa.
20892	LWIJ	St. s.	Green River.....	78	78	130.0	25.3	4.5	Pas.	1	175	1902	Hastings, Minn.	Evansville, Ind.
77529		St. p.	Greensborough.....	223	126	117.5	21.5	6.8	Frt.	10	1892	Baltimore, Md.	Norfolk, Va.
86228		St. s.	Greenville.....	30	15	61.7	15.0	6.1	Tow.	4	1883	Brooklyn, N. Y.	New York N. Y.
203130		St. s.	Greenwich.....	70	48	62.6	20.5	8.0	Tow.	9	150	1906	Tottenville, N. Y.	Do.
208659		St. s.	GREENWICH.....	88	59	66.0	18.1	10.0	Tow.	7	500	1911	Camden, N. J.	Philadelphia, Pa.
8521	KDJL	St. s.	Greenwood.....	195	144	114.0	31.0	9.0	Frt.	12	110	1886	San Francisco, Cal.	San Francisco, Cal.
86445		St. p.	Greenwood.....	264	264	173.6	36.1	5.5	Pas.	24	235	1898	Parkersburg, W. Va.	Cincinnati, Ohio.
200372		St. s.	Greta.....	7	5	39.1	10.3	4.1	Pas.	1	1903	Poughkeepsie, N. Y.	Albany, N. Y.
204691		St. p.	Grey Engio.....	154	141	109.6	20.5	4.8	Pas.	8	1907	Salem, Ore.	Portland, Ore.
85238		St. s.	Greyhound.....	40	27	64.5	16.0	7.0	Tow.	9	180	1872	Philadelphia, Pa.	Baltimore, Md.
86621		St. p.	GREYHOUND.....	1,392	748	276.0	33.0	15.0	Pas.	50	1,824	1902	Wyandotte, Mich.	Detroit, Mich.
207388	LBMC	St. s.	Greiner.....	103	70	140.0	13.5	8.7	Yct.	12	1,200	1910	New York, N. Y.	New York, N. Y.
220700		St. p.	Greiner.....	81	62	64.7	16.5	3.7	Pas.	2	140	1920	Kelso, Wash.	Portland, Ore.
220642	MBNP	St. s.	GRIFFCO.....	1,463	858	219.9	40.1	18.5	Frt.	24	1,400	1920	Seattle, Wash.	Seattle, Wash.
220755	MBSII	St. s.	GRIFFDU.....	1,484	828	219.9	40.1	18.5	Frt.	25	1,400	Do.
86140		St. s.	GRIFFIN.....	1,879	1,526	266.0	38.2	19.6	Frt.	22	900	1891	Cleveland, Ohio.	Detroit, Mich.
107504		St. s.	Griswold.....	133	91	62.2	25.0	7.0	Pas.	5	200	1899	Albany, N. Y.	New Haven, Conn.
205618		St. s.	GROVER CLEVELAND.....	59	40	63.0	10.1	7.6	Tow.	5	150	1908	Buffalo, N. Y.	Nowark, N. J.
92454	LITP	St. s.	GUANACO.....	2,308	1,403	274.0	40.2	23.2	Frt.	29	1892	Wyandotte, Mich.	Philadelphia, Pa.
212946	LFGB	St. s.	QUANTANAMO.....	3,292	2,076	350.1	46.5	24.7	Frt.	46	500	1910	West Hartlepool, Eng.	New York, N. Y.
208031		St. s.	Guarlian.....	124	84	100.4	20.0	10.0	Pol.	11	50	1896	Hoston, Mass.	Boston, Mass.
218770	LSMR	St. s.	Guardsman.....	360	190	126.0	29.9	13.7	Tow.	20	1,000	1910	Solomons, Md.	New London, Conn.
218079	LJVH	St. s.	GUARO.....	2,873	1,658	308.2	43.2	21.5	Frt.	34	1,600	1918	Wilmington, Del.	Wilmington, Del.
108579		St. s.	Guernsey.....	37	18	56.2	17.3	6.3	Tow.	4	50	1880	Brooklyn, N. Y.	New York, N. Y.
106424		St. s.	Guide.....	73	46	100.0	23.6	6.1	Pas.	6	64	1885	Oswego, N. Y.	Elizabeth City, N. C.
15382		St. s.	Guiding Star.....	29	14	61.0	13.3	5.5	Tow.	3	75	1868	Philadelphia, Pa.	New York, N. Y.
86490		St. s.	Guiding Star.....	105	71	80.3	21.1	9.6	Tow.	5	225	1899	Noank, Conn.	Do.
217555	LFTJ	St. s.	Gullford.....	2,573	1,511	267.3	46.0	23.6	Frt.	41	1,400	1919	Baltimore, Md.	Baltimore, Md.
218042	LRCJ	St. s.	GUMMA.....	6,100	4,545	402.6	53.0	32.0	Ref.	50	2,890	1910	Oakland, Cal.	San Francisco, Cal.
213099	LRIIV	St. s.	GULFBAST.....	5,188	3,202	383.0	51.2	30.1	Tnk.	38	2,025	1915	Camden, N. J.	Port Arthur, Tex.
221003	MCQJ	St. s.	GULFRIND.....	5,560	3,098	419.5	55.4	33.3	Tnk.	37	3,300	1921	Healthore, Md.	Do.
216299	LKQJ	St. s.	GULFLAND.....	5,276	3,207	391.1	51.2	30.2	Tnk.	35	2,050	1918	Camden, N. J.	Do.
212524	LDRR	St. s.	GULFOIGHT.....	5,188	3,202	383.0	51.2	30.1	Tnk.	37	2,150	1914	Do.
214827	LOSV	St. s.	GULFOID.....	5,225	3,248	391.1	51.2	30.2	Tnk.	38	2,063	1917	Do.
210514	LCNR	St. s.	GULFOUR.....	5,188	3,202	383.0	51.2	30.1	Tnk.	37	2,100	1912	Do.
86656	KSEW	St. s.	GULFPORT.....	224	122	102.0	24.0	11.7	Tow.	15	500	1903	Philadelphia, Pa.	New York, N. Y.
221213	MGRQ	St. s.	GULFRINCH.....	6,560	4,098	416.5	55.4	33.3	Tnk.	37	3,360	1921	Baltimore, Md.	Port Arthur, Tex.
217775	LOKM	St. s.	GULFQUEEN.....	6,795	4,904	419.5	56.2	31.7	Tnk.	38	2,633	1919	Camden, N. J.	Do.
220575	MBFK	St. s.	GULFSTAR.....	7,239	6,316	429.0	33.2	Tnk.	40	2,700	1920	Chester, Pa.	Do.
213076	LDTH	St. s.	GULFSTREAM.....	5,188	3,202	383.0	51.2	30.1	Tnk.	29	2,500	1914	Do.
219453	LVQJ	St. s.	GULFTRADE.....	6,859	4,948	429.3	59.2	31.4	Tnk.	38	2,800	1920	Do.
213404	LHPQ	St. s.	GULF OF MEXICO.....	7,807	4,867	467.6	62.7	32.0	Tnk.	45	3,000	1917	Camden, N. J.	Do.
56230		St. s.	Gunderson Bros.....	45	23	75.0	13.9	7.6	Fsh.	6	1892	Sheboygan, Wis.	Chicago, Ill.
217974	LQWF	St. p.	GUNSTON HALL.....	6,132	3,841	402.6	53.0	32.0	Frt.	62	2,840	1910	Alexandria, Va.	Alexandria, Va.
86674		St. p.	Guntersville.....	204	204	140.0	28.0	4.0	Pas.	21	1903	Jeffersonville, Ind.	Nashville, Tenn.
212259		St. s.	Gurnet.....	65	46	58.6	18.0	6.3	Frt.	2	175	1914	Boothbay Harbor, Me.	Portland, Me.
157508		St. s.	Quisite Brown.....	119	86	84.5	22.5	6.1	Pas.	11	300	1898	San Francisco, Cal.	Seattle, Wash.
86575		St. s.	Guy G. Major.....	174	118	96.7	23.3	9.0	Frt.	6	95	1901	Newburgh, N. Y.	Do.
86617		St. s.	Gwylan.....	43	29	56.5	17.3	6.0	Tow.	6	132	1902	Tacoma, Wash.	Do.
86365		St. s.	GWYNEED.....	115	78	88.2	19.0	10.2	Tow.	5	325	1896	Philadelphia, Pa.	Philadelphia, Pa.
86037		St. s.	Gypsum.....	81	40	76.0	22.5	8.3	Frt.	5	1889	Ferth Amboy, N. J.	New York, N. Y.
203583	KVQH	St. s.	GYPNUM KING.....	591	331	161.9	29.6	18.2	Tow.	24	1,100	1906	Fort Richmond, N. Y.	Do.
II.														
204970		St. p.	H. J.....	15	15	45.7	14.7	3.0	Tow.	3	1907	Plaquemine, La.	Morgan City, La.
221160		St. p.	H. J. W.....	29	29	73.5	15.5	3.6	Tow.	2	1921	Jefferson City, Mo.	St. Louis, Mo.
95226		St. s.	H. Chapel.....	23	11	54.2	15.6	5.8	Msc.	4	90	1873	Philadelphia, Pa.	New York, N. Y.
205145		St. s.	H. DAHLKE.....	620	409	152.0	34.6	10.6	Msc.	9	450	1908	Manitowoc, Wis.	Detroit, Mich.
205585		St. s.	H. Ewig.....	55	37	68.5	15.7	7.8	Fsh.	5	75	1908	Ferrysburg, Mich.	Milwaukee, Wis.
96006		St. s.	H. Houghten.....	210	151	126.0	27.0	8.2	Frt.	11	250	1889	West Bay City, Mich.	Detroit, Mich.
130426		St. s.	H. A. Baxter.....	87	43	82.2	19.5	9.5	Tow.	6	1889	Milford, Del.	New York, N. Y.

1 Formerly st. s. Lillie M. Graham.

2 Formerly st. p. (a) J. J. Hill.
(b) Louisiana.3 Formerly st. y. (a) Vitesse.
(b) Skipaki.

4 Formerly st. s. Alice May.

5 Formerly st. s. Mahoning.

6 Formerly (a) British st. s. Registan.
(b) Cuban st. s. Guantanamo.7 Formerly st. s. (a) Alice.
(b) N. Y. Cent'l Ltg. Co. No. 7.
(c) New York Central No. 7.
(d) Alice.

8 Formerly st. y. Aida.

9 Formerly st. s. La Fayette Markle.

10 Formerly st. s. Dawson City.

11 Formerly st. s. Herbert.

12 Formerly st. s. Nath'l P. Dolane.

MERCHANT STEAM VESSELS OF THE UNITED STATES—Continued.

Official No.	Signal letters.	Rtg.	Name of vessel.	Gross tonnage.	Net tonnage.	Length.	Breadth.	Depth.	Service.	Crew.	Indicated horsepower.	When built.	Where built.	Home port (when permanent document issued).
96459		St. s.	H. A. Meldrum.....	68	47	71.0	20.3	7.6	Tow.	4	1899	Buffalo, N. Y.	Duluth, Minn.
120825		*St. p.	H. B. Huilings.....	53	53	129.0	19.0	3.0	Tow.	1	1891	Madison, Ind.	Pittsburgh, Pa.
206030		St. s.	H. B. KENNEDY.....	499	216	179.2	21.3	11.3	Pas.	15	2,000	1909	Portland, Oreg.	Seattle, Wash.
216542	LMDC	St. s.	H. B. Lovejoy.....	1,067	768	202.0	40.1	16.2	Frt.	26	600	1918	Seattle, Wash.	Do.
96477		St. p.	H. B. PLANT.....	189	70	125.5	21.7	7.4	Pas.	22	440	1800	Jacksonville, Fla.	Tampa, Fla.
96030		St. s.	H. B. Rawson.....	54	37	71.0	17.6	7.0	Tow.	4	275	1889	Tottenville, N. Y.	New York, N. Y.
211024		St. s.	H. B. Turner.....	21	13	64.0	11.0	4.0	Tow.	4	65	1913	New Bern, N. C.	New Bern, N. C.
214616	LGNY	St. s.	H. C. FOLGER.....	7,086	4,389	435.0	56.0	32.0	Tnk.	38	2,600	1916	San Francisco, Cal.	Philadelphia, Pa.
126376	XDLB	St. s.	H. C. Rowe & Co.....	500	340	144.8	28.4	10.0	Oys.	12	500	1886	Port Jefferson, N. Y.	New Haven, Conn.
215502		St. s.	H. C. Ruding.....	162	103	84.8	27.7	8.5	Frt.	7	300	1917	West New Brighton, N. Y.	New York, N. Y.
201238		St. s.	H. C. Scott.....	59	37	76.0	16.5	4.6	Tow.	4	30	1904	Omro, Wis.	Milwaukee, Wis.
206912		St. s.	H. C. Splane.....	34	23	47.6	15.5	6.7	Tow.	2	80	1909	Roston, Mass.	Boston, Mass.
207440		St. s.	H. C. Wild.....	46	31	66.8	16.4	8.5	Tow.	8	300	1910	Chicago, Ill.	Chicago, Ill.
96335		St. s.	H. D. Mould.....	49	33	67.0	18.0	7.0	Tow.	4	1896	Athens, N. Y.	Albany, N. Y.
96235		*St. p.	H. D. Munson.....	149	149	120.5	22.2	4.0	Frt.	2	1893	Marietta, Ohio.	St. Louis, Mo.
219132		*St. p.	H. D. WILLIAMS.....	364	290	147.5	33.4	5.2	Tow.	16	750	1919	Ambridge, Pa.	Pittsburgh, Pa.
96223		St. s.	H. E. Hamlin.....	43	21	71.1	17.7	6.3	Fsh.	17	120	1893	Bath, Me.	Newport, R. I.
96475		*St. p.	H. E. Wright.....	583	536	182.1	37.6	6.5	Frt.	14	180	1899	Stockton, Cal.	San Francisco, Cal.
95803	KOMV	St. s.	H. F. Dimock.....	2,625	1,796	271.8	41.6	19.2	Frt.	44	2,000	1884	Philadelphia, Pa.	New York, N. Y.
219017	LTDV	St. s.	H. F. MORSE.....	0,054	3,715	402.6	52.2	32.0	Frt.	43	2,800	1919	Alexandria, Va.	Do.
213631		St. s.	H. G. BECK.....	23	15	51.4	13.2	5.2	Fsh.	5	60	1915	Buffalo, N. Y.	Buffalo, N. Y.
218345		*St. p.	H. G. Hill.....	302	230	165.0	30.0	4.8	Pas.	26	250	1919	Paducah, Ky.	Nashville, Tenn.
212746		St. s.	H. G. SMITH.....	20	12	48.0	13.0	6.5	Tow.	1	40	1914	Buffalo, N. Y.	Cleveland, Ohio.
95168		St. s.	H. G. Tisdale.....	81	40	94.0	18.3	8.7	Tow.	6	1872	Philadelphia, Pa.	Albany, N. Y.
213168		St. s.	H. H. Colle.....	76	44	78.5	22.5	9.3	Frt.	6	350	1915	Pascagoula, Miss.	New Orleans, La.
95623		St. s.	H. H. Nawhirk.....	27	18	47.0	14.4	6.4	Tow.	3	75	1880	Poughkeepsie, N. Y.	New York, N. Y.
220605		St. s.	H. H. PORTER.....	8,262	6,436	580.0	60.2	27.8	Frt.	35	2,300	1920	Loraln, Ohio.	Cleveland, Ohio.
214068		St. s.	H. H. ROGERS.....	10,050	7,716	500.0	68.0	27.0	Tnk.	48	3,000	1916	Newport News, Va.	New York, N. Y.
216456		St. s.	H. M. FLAGLER.....	8,207	6,183	461.6	60.0	27.6	Tnk.	48	2,600	1918	Newport News, Va.	Do.
96039		St. s.	H. M. Whitney.....	2,654	1,011	271.8	43.0	10.2	Frt.	27	2,800	1890	Philadelphia, Pa.	Do.
214604		*St. p.	H. O. PENICK.....	169	169	115.2	28.0	7.2	Fer.	6	200	1916	Jeffersonville, Ind.	New Orleans, La.
215798		*St. p.	H. P. Fleisher.....	123	123	127.5	27.4	5.7	Tow.	15	240	1917	Mount Vernon, Ind.	Pittsburgh, Pa.
503980		St. s.	H. P. MCINTOSH.....	6,294	4,910	520.0	54.0	26.2	Frt.	29	2,000	1907	West Bay City, Mich.	Cleveland, Ohio.
208323		*St. p.	H. S. Chamberlain.....	99	99	135.5	25.5	3.5	Tow.	10	250	1911	Jeffersonville, Ind.	Chattanooga, Tenn.
95831		St. s.	H. S. Lockwood.....	52	26	69.0	20.5	6.0	Oya.	6	1884	South Norwalk, Conn.	New York, N. Y.
95942		St. s.	H. S. Nichols.....	77	34	71.6	20.0	9.1	Tow.	5	1888	Athens, N. Y.	Gloucester, Mass.
211457		St. s.	H. W. Carter.....	34	23	62.0	11.4	0.2	Tow.	4	75	1913	Oshkosh, Wis.	Milwaukee, Wis.
215053		St. s.	H. Van Ellis.....	54	37	60.0	15.2	7.5	Frt.	1	1917	Manitowoc, Wis.	Do.
96029		St. p.	Haarlam.....	382	298	123.5	31.2	10.5	Fer.	5	348	1889	Greenpoint, N. Y.	New York, N. Y.
11853		St. s.	Hackensack.....	124	88	90.0	22.5	7.8	Frt.	6	106	1863	Belleville, N. J.	Baltimore, Md.
218631	LSFK	St. s.	HADDON.....	3,545	2,174	324.0	46.2	25.0	Frt.	37	1,500	1919	Newark, N. J.	Baltimore, Md.
220162		St. s.	HADDON HEIGHTS.....	773	525	158.9	35.1	14.8	Fer.	8	900	1920	Wilmington, Del.	Philadelphia, Pa.
219083	LQV	St. s.	HADNOT.....	6,413	4,608	416.9	56.2	31.0	Tnk.	46	2,600	1919	Quincy, Mass.	Boston, Mass.
219287	LTVM	St. s.	HAGON.....	6,413	4,608	416.9	56.2	31.0	Tnk.	42	2,600	1919do.	Do.
219418	LVEB	St. s.	HAGOOD.....	6,972	4,293	435.6	56.2	31.7	Tnk.	46	2,600	1919	Sparrows Point, Md.	Baltimore, Md.
219418	LWFB	St. s.	HAGOOD.....	6,972	4,293	435.6	56.2	31.7	Tnk.	47	2,600	1920do.	Do.
219690	LWVG	St. s.	HARATONKA.....	0,972	4,293	435.6	56.2	33.6	Tnk.	47	2,600	1920do.	Do.
220242	LWBR	St. s.	HAHRA.....	7,235	4,475	435.6	56.2	33.6	Tnk.	47	2,600	1920do.	Do.
200706		St. s.	Hainesport.....	87	46	72.0	18.4	8.0	Tow.	7	120	1904	Madison, Md.	Philadelphia, Pa.
220521	MBES	St. s.	HALO.....	7,257	4,485	435.0	56.0	32.0	Tnk.	45	3,100	1920	Alameda, Cal.	San Francisco, Cal.
215998	LJRB	St. s.	HALCO.....	970	552	211.9	42.0	14.0	Frt.	21	650	1917	Fairhaven, Cal.	Do.
140095		St. s.	HALOYON.....	89	44	109.3	16.5	8.0	Pas.	5	200	1875	Brooklyn, N. Y.	New York, N. Y.
203973	KWBF	St. y.	HALOYON.....	161	109	125.5	18.3	11.1	Yct.	13	1907	New York, N. Y.	Newport, R. I.
96583		*St. p.	HALE.....	53	47	94.6	20.4	3.4	Pas.	9	1901	Harvey, La.	New Orleans, La.
219333	LVBK	St. s.	HALEAKALA.....	5,958	4,612	410.5	54.3	27.2	Frt.	65	2,800	1919	Long Beach, Cal.	Los Angeles, Cal.
220194	LVRT	St. s.	HALF MOON.....	5,073	3,484	400.5	54.2	30.4	Fri.	53	2,800	1920	Newburgh, N. Y.	New York, N. Y.
220385	MBKJ	St. s.	HALSEY.....	7,225	4,464	435.0	56.0	32.0	Tnk.	44	3,100	1920	Alameda, Cal.	San Francisco, Cal.
220675	MBFV	St. s.	HALWAY.....	7,216	4,452	435.0	56.0	32.0	Tnk.	44	3,100	1920do.	Do.
221302	MCTH	St. s.	HAMBRO.....	6,900	4,255	435.0	56.2	33.5	Tnk.	44	3,100	1921do.	Do.
200449		St. s.	Hamburg-American Line No. 2.....	62	35	60.0	17.8	7.6	Tow.	5	1903	Tottenville, N. Y.	New York, N. Y.
211187		St. s.	HAMBURG-AMERICAN Line No. 2.....	284	193	111.8	27.6	14.4	Frt.	8	1,100	1913	Port Richmond, N. Y.	Do.
211619		St. s.	HAMBURG-AMERICAN Line No. 3.....	20	13	54.7	10.0	4.4	Pas.	2	70	1913	New York, N. Y.	Do.
211619		St. s.	HAMBURG-AMERICAN Line No. 4.....	20	13	54.7	10.0	4.4	Pas.	2	70	1913	New York, N. Y.	Do.
96439	KNWT	St. s.	HAMILTON.....	3,722	2,430	351.8	42.0	17.0	Frt.	44	3,500	1899	Chester, Pa.	Norfolk, Va.
200582		St. s.	Hamilton.....	64	43	74.0	17.2	8.2	Tow.	9	200	1904	Baltimore, Md.	Baltimore, Md.
96171		St. s.	Hamilton A. Mathes.....	48	24	62.0	17.5	7.3	Tow.	4	1892	Boston, Mass.	Boston, Mass.
221400	MCWT	St. s.	HAMMAG.....	6,900	4,248	435.0	56.2	33.5	Tnk.	45	3,100	1921	San Francisco, Cal.	San Francisco, Cal.
203719		St. s.	HAMMONTON.....	764	519	141.0	38.1	13.2	Fer.	7	1,000	1906	Camden, N. J.	Philadelphia, Pa.
211888	LDJB	St. s.	HAMPDEN.....	4,725	2,778	369.0	50.1	28.0	Frt.	36	2,100	1914do.	Boston, Mass.
202061		St. s.	Hampden.....	48	17	63.0	19.3	8.2	Tow.	7	150	1905	Turkey Island Va.	Philadelphia, Pa.
96321		St. s.	HAMPTON.....	46	150.0	25.0	12.0	Pas.	12	750	1896	Wilmington, Del.	Baltimore, Va.
220925	MCFT	St. s.	HAMPTON ROADS.....	7,641	4,677	431.0	59.2	33.4	Tnk.	48	2,750	1920	Baltimore, Md.	Baltimore, Md.

1 Formerly *st. p. Fulton.

1 Formerly st. s. a City of Bridgeport.
b Rosalie.1 Formerly st. s. a *St. p. H. D. Munson.
b U. S. Eng. Search.

1 Formerly a sch. Lookout.

1 Formerly b U. S. Fish Commission sch. Alcyon.

1 Formerly st. s. Frank Steers.

1 Formerly st. s. Mary Lee.

MERCHANT STEAM VESSELS OF THE UNITED STATES—Continued.

Official No.	Signal letters.	Rtg.	Name of vessel.	Gross tonnage.	Net tonnage.	Length.	Breadth.	Depth.	Service.	Crew.	Indicated horsepower.	When built.	Where built.	Home port (where permanent document issues).
219355	LVCB	St. s.	HANCOCK COUNTY.	2,600	1,612	Feet. 251.0	Feet. 43.6	Feet. 28.1	Frt.	30	1,500	1919	Wyandotte, Mich.	New Orleans, La.
220336	MCOD	St. s.	HANLEY.	7,583	4,825	440.0	56.0	35.2	Frt.	46	3,100	1920	San Francisco, Cal.	San Francisco, Cal.
96423		St. p.	Hannah.	1,130	888	222.8	42.0	8.0	Pas.	50	1,000	1898	Unalaska, Alaska.	St. Michael, Alaska.
96542		St. s.	Hannah A. Lennen.	136	88	125.0	22.0	6.2	Pas.	23	1,901	1901	Reedville, Va.	Reedville, Va.
220769	MBST	St. s.	HANNAWA.	7,582	4,826	440.0	56.0	35.2	Frt.	45	3,100	1920	San Francisco, Cal.	San Francisco, Cal.
219098	LTHW	St. s.	HANOVER.	5,816	3,567	434.3	57.7	27.2	Frt.	47	3,800	1919	San Francisco, Cal.	San Francisco, Cal.
95765		St. s.	Hanson H. Keys.	28	14	59.5	14.5	6.3	Pas.	4	4	1883	Chesler, Pa.	Philadelphia, Pa.
165330		St. s.	Happy.	19	13	52.3	13.8	6.2	Pas.	4	4	1899	Baltimore, Md.	Baltimore, Md.
202668		St. s.	Happy Days.	43	40	65.0	14.5	9.2	Frt.	4	4	1895	Athens, N. Y.	New York, N. Y.
202244		St. y.	Happy Home.	14	9	42.5	14.8	6.2	Msc.	2	2	1915	Groton, N. Y.	Georgetown, S. C.
93500		St. s.	Harbinger.	54	39	105.2	19.6	4.2	Pas.	6	6	1849	Ruler, Mich.	Marquette, Mich.
211160		St. s.	Harbinger.	33	23	56.0	18.0	3.6	Pld.	4	25	1849	Baltimore, Md.	Elizabeth City, N. C.
96052		St. p.	Harbor Belle.	140	122	98.8	20.5	4.5	Tow.	5	5	1942	Aberdeen, Wash.	Seattle, Wash.
214120		St. s.	Harbor Master.	44	30	54.5	21.2	6.5	Fer.	1	100	1914	Detroit, Mich.	Detroit, Mich.
207397		St. p.	Harbor Queen.	126	70	86.2	20.9	4.8	Frt.	3	125	1910	Aberdeen, Wash.	Seattle, Wash.
219088		St. s.	Harby.	260	169	113.2	22.7	8.1	Frt.	7	7	1919	Elizabeth City, N. C.	New York, N. Y.
212281		St. s.	Hardtack.	19	13	57.5	12.0	5.2	Tow.	1	100	1914	Portland, Oreg.	Portland, Oreg.
130850		St. p.	Hardwood.	80	80	102.0	23.0	4.0	Pas.	8	8	1900	Lyons, Iowa.	St. Louis, Mo.
135496		St. s.	Harford.	69	29	73.5	18.0	7.0	Tow.	1	1	1881	Camden, N. J.	Philadelphia, Pa.
217228	LNTC	St. s.	Harish.	2,551	1,528	267.3	46.0	23.6	Frt.	40	1,500	1918	Jacksonville, Fla.	Jacksonville, Fla.
100720		St. s.	Harlem.	28	13	43.0	13.5	6.5	Tow.	2	2	1890	Buffalo, N. Y.	Albany, N. Y.
96019		St. s.	Harlem River.	26	17	53.9	13.2	5.8	Tow.	4	4	1889	Brooklyn, N. Y.	New York, N. Y.
212250		St. s.	Harlem River No. 1.	80	58	64.3	21.5	8.8	Tow.	8	8	1914	Tottenville, N. Y.	Do.
96332		St. s.	Harlem River No. 2.	49	33	62.6	16.7	7.4	Tow.	4	4	1896	New York, N. Y.	Do.
96540		St. s.	Harlem River No. 3.	63	43	67.3	16.5	7.8	Tow.	4	4	1901	do.	Do.
140490		St. s.	Harlem River No. 4.	57	39	65.6	17.4	7.7	Tow.	4	4	1881	Lyndhurst, N. J.	Do.
150537		St. s.	Harlow.	575	462	193.7	35.0	10.6	Frt.	10	636	1891	Green Bay, Wis.	Detroit, Mich.
95988	KRJI	St. s.	Harold.	186	93	100.3	24.2	12.5	Tow.	9	600	1889	New London, Conn.	New London, Conn.
96295		St. s.	Harold.	19	9	51.9	13.4	4.6	Tow.	2	2	1895	Brunswick, Me.	Portland, Me.
215769		St. s.	Harold.	16	11	41.3	12.2	6.0	Tow.	3	3	150	Tonawanda, N. Y.	Buffalo, N. Y.
96677		St. s.	Harold C.	27	18	45.4	14.0	5.6	Tow.	3	3	1903	Ballard, Wash.	Seattle, Wash.
215162	LHGC	St. s.	HAROLD WALKER.	6,784	4,318	430.0	58.2	33.3	Tnk.	50	1,000	1917	Philadelphia, Pa.	Los Angeles, Cal.
96635		St. s.	HAROLD B. NYE.	3,851	2,336	380.0	50.0	28.0	Frt.	28	1,450	1902	Lorain, Ohio.	Cleveland, Ohio.
91377		St. s.	Harold J. Reichert.	50	25	70.6	17.6	7.4	Frt.	5	150	1881	Brooklyn, N. Y.	New York, N. Y.
95985		St. s.	Harriet.	57	39	61.5	17.8	8.8	Frt.	1	1	1882	Greenpoint, N. Y.	Albany, N. Y.
80561		St. s.	Harriet.	56	38	67.8	16.5	7.5	Tow.	6	297	1875	Roston, Mass.	New London, Conn.
96689		St. s.	HARRIET.	55	29	63.0	18.0	7.6	Pas.	6	150	1903	Wilmington, Del.	Wilmington, Del.
130694		St. s.	HARRIET.	30	20	58.0	12.9	5.4	Frt.	5	5	1895	Middletown, Conn.	Baltimore, Md.
203004		St. p.	HARRIET.	87	87	106.0	25.5	4.0	Tow.	5	175	1906	Wabasha, Minn.	Chicago, Ill.
212412		St. s.	HARRIET C.	35	24	60.0	16.6	6.1	Fsh.	6	90	1914	Erie, Pa.	Cleveland, Ohio.
96360		St. s.	HARRIET M.	11	8	51.3	11.3	3.6	Fsh.	3	3	1897	Chicago, Ill.	Grand Haven, Mich.
96505		St. s.	HARRISBURG.	225	93	88.0	22.0	12.2	Tow.	5	650	1900	Wilmington, Del.	New York, N. Y.
96187		St. s.	HARRY.	49	32	73.5	17.8	7.8	Tow.	5	5	1892	Rondout, N. Y.	Albany, N. Y.
96390		St. p.	HARRY BROWN.	604	381	205.0	42.0	5.3	Tow.	50	5	1898	Pittsburgh, Pa.	Pittsburgh, Pa.
202960		St. s.	HARRY COULBY.	6,495	4,939	549.0	55.1	32.0	Frt.	25	1,900	1906	Wyandotte, Mich.	Oswego, N. Y.
213064		St. s.	HARRY DAVIS.	96	45	99.8	22.0	6.4	Frt.	5	150	1915	Millford, Del.	Wilmington, Del.
210590	LCPM	St. s.	HARRY FARNUM.	3,098	2,364	304.0	44.2	24.7	Tnk.	26	1,200	1912	Toledo, Ohio.	New York, N. Y.
96486		St. s.	HARRY GREENWOOD.	27	18	67.0	14.3	5.7	Pas.	4	4	1900	Scranton, Miss.	Gulfport, Miss.
96702		St. s.	HARRY LEE.	34	23	74.3	18.0	5.0	Pas.	6	6	1894	St. Marys, Ga.	Jacksonville, Fla.
211111	LHHP	St. p.	HARRY LEE.	343	343	175.5	36.0	6.7	Pas.	23	360	1915	St. Louis, Mo.	Memphis, Tenn.
126955		St. s.	HARRY LUCKENBACH.	8,713	5,489	448.9	60.2	28.2	Frt.	51	1,000	1919	Chester, Pa.	New York, N. Y.
96228		St. p.	HARRY N. LOK.	40	27	54.2	15.2	7.9	Tow.	4	4	1893	New Baltimore, N. Y.	Do.
207361		St. s.	HARRY N. LOK.	48	48	93.0	16.5	3.2	Tow.	3	3	1891	Pittsburgh, Pa.	Pittsburgh, Pa.
145535		St. p.	HARRY N. LOK.	6,077	4,927	504.0	56.0	26.0	Frt.	22	1,500	1910	St. Clair, Mich.	Buffalo, N. Y.
96394		St. s.	HARRY N. LOK.	596	548	175.0	36.6	13.3	Frt.	7	7	1900	Wilmington, Del.	New York, N. Y.
218875	LSRM	St. s.	HARRY C. LAY.	67	19	69.0	18.5	7.2	Tow.	8	8	1898	Henton Harbor, Mich.	Chicago, Ill.
221118		St. s.	HARRY C. LAY.	266	135	121.3	28.8	12.5	Tow.	15	7	1919	Sharplown, Md.	New York, N. Y.
215092		St. s.	HARRY K. FOOKS.	180	44	118.5	21.9	9.9	Fsh.	22	22	1917	Millford, Del.	Reedville, Va.
96163		St. s.	HARRY L. BLOCK.	73	50	83.6	19.0	8.0	Frt.	4	4	1917	Dubuque, Iowa.	St. Louis, Mo.
157696		St. s.	HARRY M. WALL.	60	30	65.4	16.6	7.7	Tow.	4	4	1892	Philadelphia, Pa.	Philadelphia, Pa.
95727		St. s.	HARRY R. JONES.	5,315	4,160	448.0	52.0	2.50	Pas.	24	1,500	1903	West Superior, Wis.	Cleveland, Ohio.
145620		St. s.	HARRY R. WHEELER.	70	35	77.2	18.0	8.4	Tow.	5	5	1882	Camden, N. J.	New York, N. Y.
204987		St. s.	HARRY R. WHEELER.	49	24	63.8	17.3	7.6	Tow.	5	5	1882	Jersey City, N. J.	Do.
95735		St. s.	HARRY W. CROFT.	6,223	4,805	514.0	53.0	25.6	Frt.	25	25	1898	Toledo, Ohio.	Cleveland, Ohio.
96472		St. s.	HARSHINUS.	112	66	85.0	20.5	9.8	Tow.	4	200	1882	South Amboy, N. J.	New York, N. Y.
219410	LVDP	St. s.	HARTFORD.	1,488	1,012	243.3	45.7	12.5	Pas.	67	1,000	1899	Baltimore, Md.	Hartford, Conn.
208000		St. s.	HARTFORD.	5,703	3,504	409.6	54.4	27.4	Frt.	44	2,500	1919	Groton, Conn.	New London, Conn.
214633	LGPFF	St. s.	HARTS ISLAND.	66	45	66.7	17.0	7.4	Pas.	6	175	1910	West New Brighton, N. Y.	New York, N. Y.
		St. s.	Hartwood.	946	545	199.3	42.0	14.1	Pas.	22	650	1916	Hoquiam, Wash.	San Francisco, Cal.

¹ Formerly st. s. (a) O. V. Sage.

² Formerly st. p. Tom & Joe.

³ Formerly st. p. Neptune.

⁴ Formerly st. s. Edwin D. Hartley.

⁵ Formerly st. s. Adam Homer.

⁶ Formerly st. s. (a) Thomas F. O'Brien.

⁷ Formerly st. s. (b) Gustav Ackerman.

⁸ Formerly st. s. Lyndhurst.

⁹ Formerly st. s. Preston.

¹⁰ Formerly st. s. (a) Maggie Morgan.

¹¹ Formerly st. s. (b) Arrow.

¹² Formerly st. s. Henry Preston, sr.

¹³ Formerly st. s. William Woolley.

¹⁴ Formerly st. y. Hannah.

¹⁵ Formerly st. s. George E. Warron.

¹⁶ Formerly st. s. Sol Navis.

¹⁷ Formerly st. s. C. D. Meneely.

¹⁸ Formerly st. p. Texas.

¹⁹ Formerly st. s. D. G. Kerr.

²⁰ Formerly st. s. (a) U. S. N. D. Chickasaw.

²¹ Formerly st. s. (b) Hercules.

²² Formerly st. s. Rose Reichert.

²³ Formerly st. s. Theresa Verdton.

²⁴ Formerly st. s. Fred G. Hartwell.

MERCHANT STEAM VESSELS OF THE UNITED STATES—Continued.

Official No.	Signal letters.	Rig.	Name of vessel.	Gross tonnage.	Net tonnage.	Length.	Breadth.	Depth.	Service.	Crew.	Indicated horsepower.	When built.	Where built.	Home port (when permanent document issues).
96507		St. s.	HARVARD.....	4,665	3,435	461.0	60.2	29.5	Frt.	25	1,800	1900	Wyandotte, Mich.....	Duluth, Minn.
204745		St. s.	HARVARD.....	75	51	71.6	17.0	8.0	Tow.	6	1907	Buffalo, N. Y.....	Buffalo, N. Y.
96489		*St. p.	Harvest Queen.....	585	511	187.0	39.8	9.0	Pas.	28	1900	Portland, Ore.....	Portland, Ore.
210341		*St. p.	Harvester.....	638	402	152.0	36.2	6.8	Frt.	14	100	1912	Stanwood, Wash.....	Seattle, Wash.
230700	MBQT	St. s.	HARVESTER.....	6,727	5,114	418.8	56.1	31.1	Frt.	34	3,000	1920	Bath, Mo.....	New York, N. Y.
208243		St. s.	HARVEY.....	81	55	70.6	16.2	8.5	Fsh.	5	200	1910	Ferrysburg, Mich.....	Chicago, Ill.
96249		St. s.	Harvey Watson.....	33	22	59.6	13.9	6.2	Fsh.	5	1893	Saugatuck, Mich.....	Milwaukee, Wis.
202977		St. s.	HARVEY D. GOULDER.....	6,617	5,219	625.0	55.0	31.0	Frt.	39	1,760	1900	Lorain, Ohio.....	Cleveland, Ohio.
96201	LGBV	St. s.	HARVEY H. BROWN. †	2,073	1,874	351.1	40.8	21.6	Frt.	28	1,450	1894	Wyandotte, Mich.....	Boston, Mass.
205072		St. s.	HARVEY H. BROWN. †	6,634	4,927	632.0	58.3	32.6	Frt.	24	1,800	1903	Ecorse, Mich.....	Cleveland, Ohio.
96166		St. s.	Harvey J. Kendall.....	398	264	141.7	30.9	9.2	Frt.	10	375	1892	Marine City, Mich.....	Ogdensburg, N. Y.
200776		St. s.	Haskell.....	24	7	59.6	12.0	4.8	Tow.	7	1904	Madisonville, La.....	New Orleans, La.
219495	LVJO	St. s.	HASLEHURST. †	3,545	2,174	324.0	46.2	25.0	Frt.	37	1,500	1919	Newark, N. J.....	Newark, N. J.
96440		*St. p.	Hassalo.....	601	503	181.3	30.8	8.4	Pas.	28	1899	Portland, Ore.....	Portland, Ore.
207708		St. s.	Hassayampa.....	64	25	60.0	18.0	7.9	Tow.	3	1910	Sault Ste. Marie, Mich.....	Duluth, Minn.
220551	MBJK	St. s.	HASTINGS.....	5,401	3,364	400.7	51.2	30.2	Frt.	45	3,000	1920	Pensacola, Fla.....	Pensacola, Fla.
219545	LVMJ	St. s.	Hastna.....	1,111	958	198.5	36.5	20.0	Tnk.	26	1919	Yonkers, N. Y.....	Port Arthur, N. Y.
218704	LSMH	St. s.	HATCHE.....	5,989	4,431	402.5	53.0	32.0	Frt.	43	2,800	1919	Oakland, Cal.....	San Francisco, Cal.
218977	LTCF	St. s.	HATHAWAY.....	5,991	4,434	402.5	53.0	32.0	Frt.	40	2,800	1919	do.....	do.
96334		St. s.	Hatteras.....	206	189	131.3	21.2	8.5	Frt.	11	100	1896	Eddyville, N. Y.....	New York, N. Y.
215865	LJMC	St. s.	HATTENAS.....	4,919	3,836	376.4	52.3	27.0	Frt.	62	2,000	1917	Sparrows Point, Md.....	Baltimore, Md.
96044		St. s.	Hattie.....	21	10	51.0	13.9	5.7	Fsh.	16	1890	Noank, Conn.....	Newport, R. I.
203008		*St. p.	Hattie B.....	59	37	50.4	14.2	3.4	Frt.	5	1906	Seattle, Wash.....	Juneau, Alaska.
93353		St. s.	Hattie Bell.....	27	19	60.8	14.7	4.7	Frt.	3	1902	Bridgport, Conn.....	New York, N. Y.
147176	KQVF	St. s.	HATTIE LUCRENBACH. †	4,510	3,450	331.5	47.0	25.0	Frt.	33	1,450	1901	Sparrows Point, Md.....	do.
95760		St. s.	Hattie Lloyd.....	34	28	68.0	12.3	4.4	For.	3	1883	Duluth, Minn.....	Duluth, Minn.
96038		St. s.	Hattie Thomas.....	56	38	87.0	21.7	5.8	Tow.	4	40	1890	New Haven, Conn.....	New York, N. Y.
2958		St. s.	Hattie L. Aldrich.....	45	22	62.0	17.8	7.2	Tow.	5	200	1875	Brooklyn, N. Y.....	do.
219673		St. s.	Hauler.....	181	123	94.2	25.0	13.2	Tow.	11	450	1919	Nyaack, N. Y.....	do.
8449		St. s.	Haven.....	930	632	175.6	34.7	10.4	Frt.	17	700	1857	Brooklyn, N. Y.....	do.
95852		St. s.	Haven Belle.....	137	113	114.5	23.2	5.0	Pas.	7	79	1885	Philadelphia, Pa.....	Norfolk, Va.
217239	LNTR	St. s.	Haverhill.....	2,551	1,528	267.3	46.0	23.6	Frt.	41	1,400	1918	Newington, N. H.....	Portland, Me.
219725	LWVJ	St. s.	HAYLH.....	6,045	3,745	402.5	53.0	32.0	Frt.	41	2,800	1920	Oakland, Cal.....	San Francisco, Cal.
96534	KQWV	St. s.	HAWAIIAN.....	5,671	3,557	406.8	51.1	30.3	Frt.	40	2,800	1900	Chester, Pa.....	New York, N. Y.
219924	LWJG	St. s.	HAWARDEN.....	6,042	3,745	402.5	53.0	32.0	Frt.	41	2,800	1920	Oakland, Cal.....	San Francisco, Cal.
213500		St. s.	Hawk.....	87	78	60.0	28.0	5.6	Frt.	3	1915	Oshkosh, Wis.....	Milwaukee, Wis.
220101	LWPG	St. s.	Hawk.....	187	101	88.0	25.5	13.0	Tow.	6	450	1920	Jacksonville, Fla.....	Jacksonville, Fla.
220149	LWQV	St. s.	HAWK.....	113	23	93.2	17.6	10.5	Fsh.	11	1901	Christiansburg, N. Va.....	San Francisco, Cal.
220987	MOHW	St. s.	HAWKEYE STATE.....	14,123	8,393	517.0	72.2	27.8	Frt.	164	12,600	1921	Sparrows Point, Md.....	Baltimore, Md.
220088	LWPM	St. s.	HAXTUM.....	6,041	3,746	402.5	53.0	32.0	Frt.	41	2,800	1920	Oakland, Cal.....	San Francisco, Cal.
220255	LWTJ	St. s.	HAYDEN.....	6,042	3,746	402.5	53.0	32.0	Frt.	44	2,800	1920	do.....	do.
220111	MBDW	St. s.	HAYMON.....	6,042	3,746	402.5	53.0	32.0	Frt.	44	2,800	1920	do.....	do.
220502	MBHL	St. s.	HAYNE.....	6,037	3,754	402.5	53.0	32.0	Frt.	44	2,800	1920	do.....	do.
95957		*St. p.	Hazel.....	78	53	84.0	37.0	5.0	Pas.	4	1888	Lako Charles, La.....	New Orleans, La.
96332		St. s.	Hazel.....	92	71	86.9	17.7	6.4	Pas.	6	1896	Harbor Springs, Mich.....	Milwaukee, Wis.
130487		St. s.	Hazel.....	79	38	77.6	15.0	7.1	Frt.	5	50	1886	Poughkeepsie, N. Y.....	Duluth, Minn.
95964		St. s.	Hazel Dell.....	44	25	64.0	16.7	7.1	Tow.	4	1888	New Baltimore, N. Y.....	Boston, Mass.
96299		*St. p.	Hazel Rice.....	97	97	121.0	22.5	4.2	Pas.	16	254	1895	Marietta, Ohio.....	Evansville, Ind.
107847		St. s.	Healy Tibbits.....	45	26	70.0	18.0	8.0	Tow.	3	225	1903	San Francisco, Cal.....	San Francisco, Cal.
220651	MBPC	St. s.	HEBER.....	6,041	3,746	402.5	53.0	32.0	Frt.	44	2,800	1920	Oakland, Cal.....	do.
214117		*St. p.	Hecia.....	204	126	136.6	28.0	4.7	Tow.	17	1916	Elizabeth, Pa.....	Pittsburgh, Pa.
96374		St. p.	Hector.....	7	5	41.7	9.0	3.0	Fsh.	2	1897	Roche Harbor, Wash.....	Seattle, Wash.
141593		St. s.	Hector.....	88	70	90.0	22.8	6.2	Frt.	5	1899	Coal Landing, Va.....	New York, N. Y.
217952	LQVM	St. s.	HEFFRON.....	7,611	4,886	440.0	55.0	35.2	Frt.	44	3,000	1919	Alameda, Cal.....	San Francisco, Cal.
218209	LRKH	St. s.	HEGIRA.....	7,890	5,054	440.0	56.0	35.2	Frt.	55	3,000	1919	do.....	do.
15570		St. s.	Helen.....	28	19	47.2	13.4	6.2	Tow.	3	1869	Philadelphia, Pa.....	Philadelphia, Pa.
96361		St. s.	Helen.....	113	53	89.0	23.0	10.0	Tow.	11	550	1897	Wilmington, Del.....	Newport News, Va.
201763		St. s.	Helen.....	43	17	68.6	15.6	7.0	Tow.	4	1905	Wallsville, Tex.....	Galveston, Tex.
206579		*St. p.	Helen.....	57	57	80.6	22.0	3.9	Fer.	4	60	1900	Boonesville, Mo.....	St. Louis, Mo.
212488		St. s.	Helen.....	10	6	47.0	8.9	4.4	Fsh.	2	40	1914	Peoria, Ill.....	Peoria, Ill.
214503	LGKP	St. s.	HELEN.....	3,122	1,944	327.7	46.7	23.5	Frt.	34	2,500	1916	Sparrows Point, Md.....	New York, N. Y.
120654		St. s.	Helen C.....	622	400	186.0	35.0	12.4	Frt.	14	600	1874	Chatham, Ontario.....	Detroit, Mich.
210871		*St. p.	Helen E.....	33	33	105.0	19.7	2.8	Pas.	5	56	1913	Point Pleasant, W. Va.....	Pittsburgh, Pa.
96610		St. s.	Helen Euphano.....	178	96	112.0	20.4	9.3	Fsh.	30	1902	Pocomoke City, Md.....	Reedville, Va.
90378		St. s.	Helen Henderson.....	96	55	86.2	18.2	9.2	Tow.	4	500	1871	Philadelphia, Pa.....	Houston, Tex.
96270		St. s.	Helen Taylor.....	43	33	56.4	30.2	3.8	Frt.	3	1894	Grand Haven, Mich.....	Milwaukee, Wis.
207740		St. s.	Helen K.....	22	14	57.0	13.8	5.6	Tow.	8	40	1910	Lako Charles, La.....	Morgan City, La.
204907		St. s.	Helen B. Moran.....	99	67	77.0	21.0	9.3	Tow.	5	500	1908	Tottenville, N. Y.....	New York, N. Y.

† Formerly st. s. Harry A. Berwind.

‡ Formerly st. s. Martha J. Sutter.

§ Formerly st. s. Lyra.

¶ Formerly st. s. Ben.

‡ Formerly st. s. Gertrude.

§ Formerly st. s. Jas. H. Flannery.

¶ Formerly st. s. Erastus Corning.

* Formerly st. s. Nautilus.

† Formerly st. s. U. S. Eng. st. y. Vidette.

‡ Formerly st. p. Active.

§ Formerly st. s. Lilly and Howard.

¶ Formerly st. s. Ernest Rudolph.

‡ Formerly st. s. Laura.

§ Formerly st. p. Dorothy.

† Formerly (a British st. s. Quebec.

‡ Formerly (b st. s. F. E. Spinner.

§ Formerly st. s. Mary Louise.

¶ Formerly st. s. Pawnee.

† Composite.

MERCHANT STEAM VESSELS OF THE UNITED STATES—Continued.

Official No.	Signal letters.	Rig.	Name of vessel.	Gross tonnage.	Net tonnage.	Length.	Breadth.	Depth.	Service.	Crew.	Indicated horsepower.	When built.	Where built.	Home port (where permanent document issues).
127275		St. s.	HELEN E. TAYLOR.....	62	42	Feet. 63.7	Feet. 18.2	Feet. 7.4	Tow.	5	250	1898	Newburgh, N. Y.	New York, N. Y.
219390	LVGM	St. s.	Helen L. Tracy.....+	176	29	63.7	18.2	7.4	Tow.	13	1919	Green Bay, Wis.	Do.
162281	KTPG	St. s.	Helen P. Draw.....	309	142	134.6	32.2	10.5	Pas.	18	1904	Hoquiam, Wash.	San Francisco, Cal.
96500	KPWT	St. s.	HELENE.....	618	392	170.6	30.8	14.8	Pas.	45	443	1897	San Francisco, Cal.	Honolulu, Hawaii.
203859	KVTS	St. s.	Helene.....	672	307	172.1	38.0	13.2	Frt.	19	450	1906	Hoquiam, Wash.	San Francisco, Cal.
96601	KRNP	St. y.	HELENITA.....	304	207	181.0	22.3	12.6	Yot.	27	1,200	1902	New York, N. Y.	New York, N. Y.
203762		St. s.	Helmar.....	49	27	56.4	15.2	4.3	Frt.	1	1912	Pinewood, Fla.	Pensacola, Fla.
219820		St. s.	Helmsian.....+	173	87	94.3	25.2	12.2	Tow.	13	700	1920	New York, N. Y.	New York, N. Y.
203822		St. s.	Heloise.....	28	19	65.0	10.0	3.8	Msc.	2	1906	Labadieville, La.	Morgan City, La.
155300		St. y.	Helper.....	31	31	83.0	15.6	4.6	Frt.	7	1899	Cincinnati, Ohio.	Cincinnati, Ohio.
204346		St. s.	HEMLOCK.....+	4,684	3,557	420.0	52.0	24.4	Frt.	29	1,500	1907	Bay City, Mich.	Cleveland, Ohio.
203563		St. p.	HEMSTEAD.....	1,310	890	188.5	45.1	16.5	Fer.	7	1,600	1906	Wilmington, Del.	Newark, N. J.
210030		St. p.	Henderson.....	430	372	159.0	31.6	7.1	Frt.	10	800	1912	Portland, Oreg.	Portland, Oreg.
203424		St. p.	HENDRICK HUDSON.....	2,847	1,598	379.1	45.1	13.4	Pas.	65	6,200	1906	Newburgh, N. Y.	New York, N. Y.
86016		St. s.	Hennepin.....	1,188	953	214.0	35.8	17.4	Frt.	20	390	1858	Milwaukee, Wis.	Milwaukee, Wis.
210772	LCRD	St. s.	Henrico.....	179	122	104.3	23.1	10.8	Tow.	10	550	1912	Weems, Va.	Philadelphia, Pa.
96392		St. s.	Henrietta.....	53	29	72.5	18.2	8.7	Fsh.	3	1898	San Francisco, Cal.	San Francisco, Cal.
96491		St. s.	Henriette.....	222	151	97.1	25.4	8.7	Tow.	7	1889	Boston, Mass.	Nowark, N. J.
95572		St. s.	Henry Buck.....	50	40	64.7	16.4	7.0	Tow.	6	1879	Buffalo, N. Y.	Charleston, S. C.
202583		St. p.	Henry Burke.....	201	201	160.0	37.8	4.0	Pas.	55	400	1905	Mobile, Ala.	New Orleans, La.
217794	LQMC	St. s.	HENRY CLAY.....+⊙	8,166	6,308	439.6	60.2	33.7	Frt.	46	3,260	1919	Gloucester City, N. J.	Philadelphia, Pa.
150587		St. s.	HENRY CORT.....	2,394	1,465	315.9	42.3	21.2	Frt.	25	1,400	1892	Superior, Wis.	Duluth, Minn.
219231	LTQP	St. s.	HENRY COUNTY.....+⊙	2,592	1,613	251.0	43.0	26.1	Frt.	32	1,500	1919	Lorain, Ohio.	Cleveland, Ohio.
96236		St. s.	Henry Gust.....	47	18	60.9	15.9	6.9	Fsh.	7	1893	Milwaukee, Wis.	Milwaukee, Wis.
95607		St. s.	Henry J.....	32	26	63.0	18.6	6.2	Oys.	6	1882	Norwalk, Conn.	Bridgeport, Conn.
215612		St. s.	Henry Gillen.....	149	101	88.0	24.4	10.5	Tow.	6	400	1917	Tottenville, N. Y.	New York, N. Y.
96625		St. s.	Henry Koerber, Jr.....	44	30	69.6	17.0	6.5	Tow.	2	1902	Buffalo, N. Y.	Buffalo, N. Y.
117108		St. s.	Henry Lance.....	76	52	72.9	20.1	8.8	Tow.	6	350	1902	Shooter Island, N. Y.	New York, N. Y.
115325		St. s.	Henry Lee.....	83	58	77.3	18.5	9.0	Tow.	5	250	1873	Chester, Pa.	Do.
95333		St. p.	Henry Marquand.....	395	395	195.8	45.6	6.6	Fer.	16	1,229	1873	Jeffersonville, Ind.	St. Louis, Mo.
201357		St. s.	Henry Mauer.....	46	28	54.0	19.2	6.0	Tow.	4	184	1904	Tottenville, N. Y.	Boston, Mass.
96681		St. s.	Henry O'Brien.....	64	43	61.9	19.6	8.4	Tow.	9	1903 do.	New York, N. Y.
204136		St. s.	HENRY PHIPPS.....	7,240	5,450	580.0	58.0	27.5	Frt.	24	2,000	1907	West Bay City, Mich.	Duluth, Minn.
200317		St. s.	Henry Steers.....	177	104	100.9	20.8	11.0	Tow.	13	427	1900	Pocomoke City, Md.	New York, N. Y.
219993	LWMH	St. s.	HENRY STEERS.....+⊙	5,980	3,713	400.7	54.2	30.4	Frt.	45	3,000	1920	Chester, Pa.	Philadelphia, Pa.
96584		St. s.	HENRY STEINBRENNER.....+⊙	4,345	3,178	426.2	50.0	24.2	Frt.	32	1901	Port Huron, Mich.	Cleveland, Ohio.
202543		St. p.	HENRY A. LAUHLIN.....	85	85	135.0	24.0	4.1	Tow.	9	1905	Pittsburgh, Pa.	Pittsburgh, Pa.
95680		St. s.	Henry A. Peck.....	45	22	68.5	17.0	7.2	Tow.	4	1882	City Island, N. Y.	Nowark, N. J.
202443		St. s.	HENRY C. FRICK.....	6,400	5,016	549.0	56.0	26.4	Frt.	25	1905	West Bay City, Mich.	Duluth, Minn.
96356		St. s.	HENRY C. HAABSTICK.....	226	154	115.0	22.0	10.0	Tow.	12	500	1897	Jeffersonville, Ind.	St. Louis, Mo.
130274	KBQC	St. s.	Henry C. Rowe.....	220	135	120.8	23.4	8.6	Frt.	10	248	1883	Port Jefferson, N. Y.	New York, N. Y.
105140		St. s.	Henry D. McCord.....	69	37	73.8	17.5	8.1	Tow.	4	150	1872	Philadelphia, Pa.	Do.
221211	MCRN	St. s.	HENRY D. WHITON.....⊙	4,438	2,738	356.0	51.8	30.0	Frt.	41	3,000	1921	Newburgh, N. Y.	Do.
213149		St. s.	Henry E. Gillen.....	96	49	75.0	20.0	12.5	Tow.	4	400	1915	Ashtabula, Ohio.	Norfolk, Va.
95694		St. s.	Henry F. Brower.....	30	15	60.0	15.0	6.9	Tow.	6	1882	Grand Haven, Mich.	Milwaukee, Wis.
214051		St. s.	HENRY G. DALTON.....	7,810	6,092	580.0	60.0	32.0	Frt.	32	1,000	1916	Lorain, Ohio.	Cleveland, Ohio.
203332		St. s.	HENRY H. ROGERS.....	7,063	5,444	580.0	58.0	27.4	Frt.	25	1,800	1906	Chicago, Ill.	Duluth, Minn.
211608	LDFS	St. s.	Henry J. Biddle.....⊙	229	151	106.8	30.0	11.4	Tow.	12	700	1913	St. Helens, Oreg.	San Francisco, Cal.
161750		St. p.	Henry L. Joyce.....	810	660	150.0	36.6	13.3	Fer.	6	840	1895	Chester, Pa.	New York, N. Y.
96059		St. s.	Henry L. Korter.....	30	15	46.2	13.1	6.5	Tow.	5	1830	Baltimore, Md.	Charleston, S. C.
207481		St. s.	Henry N. Du Bois.....	164	111	87.5	25.8	11.0	Tow.	6	500	1910	Tottenville, N. Y.	New York, N. Y.
212826	LFBN	St. s.	HENRY M. FLAGLER.....⊙	2,699	878	336.7	59.0	18.7	Frt.	40	2,700	1914	Philadelphia, Pa.	Do.
150135		St. s.	Henry P. Mills.....	50	34	64.8	18.8	7.5	Tow.	5	150	1878	Brooklyn, N. Y.	Do.
100611	KMRV	St. s.	HENRY P. WILLIAMS.....	118	31	110.8	18.7	10.7	Pit.	6	1893	Bath, Me.	Charleston, S. C.
214458	LGGJ	St. s.	HENRY R. MALLORY.....	6,003	4,510	424.3	54.5	22.3	Pas.	57	4,100	1916	Newport News, Va.	New York, N. Y.
220879	MCDB	St. s.	HENRY S. GROVE.....+⊙	6,220	3,812	404.6	33.9	26.2	Frt.	43	3,000	1920	Philadelphia, Pa.	Philadelphia, Pa.
211015	LCIQ	St. s.	HENRY T. SCOTT.....+⊙	1,596	915	234.5	42.7	14.5	Frt.	23	1,250	1913	San Francisco, Cal.	Pt. Townsend, Wash.
215130	LRHD	St. s.	Henry W. Conant.....	226	178	121.4	22.3	10.1	Fsh.	7	1919	Milford, Del.	Cape Charles, Va.
203940		St. p.	Herbert.....	63	63	132.8	19.3	3.0	Drg.	11	129	1907	Nashville, Tenn.	Nashville, Tenn.
207913		St. s.	Herbert.....	349	204	128.4	30.9	10.1	Frt.	4	1910	Noank, Conn.	Boston, Mass.
212538		St. s.	Herbert L.....	35	24	60.0	16.6	6.1	Fsh.	6	90	1914	Erle, Pa.	Cleveland, Ohio.
202608		St. s.	Herbert L. Keller.....	57	39	63.5	18.8	8.0	Tow.	4	200	1911	Tottenville, N. Y.	New York, N. Y.
214466		St. s.	HERBERT F. BLACK.....+	6,262	4,824	504.0	51.0	30.0	Frt.	31	1,760	1918	Lorain, Ohio.	Cleveland, Ohio.
212697	LDR	St. s.	HERBERT G. WYLLIE.....⊙	4,292	2,579	360.0	50.2	28.7	Tnk.	31	2,000	1912	Walker-on-Tyne, Eng.	Los Angeles, Cal.
204393		St. s.	HERBERT K. OAKES.....	6,215	4,947	504.0	52.2	31.0	Frt.	25	1,800	1907	Ecorse, Mich.	Cleveland, Ohio.

(a) St. s. Charles F. Engels.

(b) St. s. S. O. Co. No. 9.

(c) St. s. S. T. Co. No. 9.

(d) St. s. Socony 9.

(e) Formerly Hawaiian at. s. Helene.

(f) Formerly (a) St. p. Ohio.

(g) Formerly (b) St. p. W. H. Muller.

(h) Formerly at. s. George H. Dyer, sr.

(i) Formerly st. s. John T. Donohue.

(j) Mary Staples.

(k) Formerly (a) St. p. (b) Phillip Ford.

(l) Formerly at. s. Pillsbury.

(m) (a) Shooter Island.

(n) Formerly st. s. (b) Harry C. Ruding.

(o) Formerly st. s. (a) Scandinavian.

(p) Formerly st. s. (b) Chas. F. Harris.

(q) Formerly st. p. H. S. McComb.

(r) Formerly at. s. George Hughes.

(s) Formerly at. s. Nonowantuo.

(t) Formerly st. s. Atalanta.

(u) Formerly st. p. (a) Vermont.

(v) (b) Alexandria.

(w) Formerly at. s. P. I. Nevins.

(x) Formerly (a) St. y. Ilawarra.

(y) (b) U. S. Onelda.

(z) Formerly st. s. John R. Baylis.

(aa) Formerly British st. s. Herbert G. Wylie.

(ab) Formerly st. s. Minokett.

MERCHANT STEAM VESSELS OF THE UNITED STATES—Continued.

Official No.	Signal letters.	Rig.	Name of vessel.	Gross tonnage.	Net tonnage.	Length.	Breadth.	Depth.	Service.	Crew.	Indicated horsepower.	When built.	Where built.	Home port (when permanent document issues).
215969	LJQD	St. s.	HERBERT L. PRATT... ¹	7,111	5,388	435.0	56.0	32.0	Tnk.	37	2,600	1918	Alameda, Cal.	Philadelphia, Pa.
208887	LOBD	St. s.	Herbert N. Edwards...	323	145	155.6	23.1	12.9	Fsh.	32	1911	Rockland, Me.	New London, Conn.
92227		St. s.	Hercules	54	36	78.0	18.4	7.6	Tow.	5	1890	Bordentown, N. J.	New York, N. Y.
95443		St. s.	Hercules	119	59	111.4	22.8	10.6	Tow.	5	350	1876	Camden, N. J.	Albany, N. Y.
95546		St. s.	Hercules	132	49	90.0	21.0	11.9	Whl.	10	1878	San Francisco, Cal.	San Francisco, Cal.
90154		St. p.	Hercules	800	696	200.6	37.6	12.1	Far.	4	915	1892	Bath, Me.	Portland, Me.
96443		St. p.	Hercules	560	263	160.3	34.0	8.6	Far.	13	1899	Portland, Oreg.	Portland, Oreg.
201785	KTRF	St. s.	Hercules	163	111	93.0	24.8	9.6	Frt.	6	1905	Tortugas Cove, N. Y.	New York, N. Y.
204801	KWLQ	St. s.	HERCULES	409	81	134.9	26.1	15.5	Tow.	15	500	1907	Camden, N. J.	San Francisco, Cal.
212605	LDRO	St. s.	HEREDIA	4,583	2,784	378.8	49.8	29.6	Frt.	92	3,650	1908	Belfast, Ireland	New York, N. Y.
219562		St. s.	HERKIMER	294	164	146.3	20.2	10.9	Frt.	3	400	1920	Long Island City, N. Y.	Buffalo, N. Y.
96398		St. p.	Herman	456	164	155.0	36.0	6.6	Far.	28	450	1908	Dutch Harbor, Alaska	St. Michael, Alaska.
220895	MCDW	St. s.	HERMAN FRASCH	4,421	2,778	358.0	51.6	30.0	Frt.	45	3,000	1920	Newburgh, N. Y.	New York, N. Y.
207756		St. p.	Herman Hitz	180	113	115.0	25.2	5.5	Frt.	8	80	1910	Oshkosh, Wis.	New York, N. Y.
76642		St. s.	Herman Lee	63	31	82.0	17.8	8.3	Tow.	5	200	1888	Perth Amboy, N. J.	New York, N. Y.
95903	KDPV	St. s.	Herman Winter	2,625	1,769	271.8	41.6	19.2	Frt.	44	2,000	1887	Philadelphia, Pa.	Do.
81263		St. s.	Herman H. Hettler	789	536	210.0	34.7	13.2	Frt.	14	1890	West Bay City, Mich.	Chicago, Ill.
95530		St. s.	Herman S. Caswell	109	74	82.8	17.7	7.3	Far.	5	198	1878	Noank, Conn.	New York, N. Y.
210372		St. p.	Hermann	35	35	89.0	19.6	2.4	Far.	5	40	1912	Herman, Mo.	St. Louis, Mo.
96611	KRPV	St. s.	Hermosa	483	334	139.0	28.0	11.5	Far.	3	325	1902	Wilmington, Cal.	Los Angeles, Cal.
200158		St. s.	Hero	117	75	85.5	22.0	9.0	Tow.	10	1903	Hocquiam, Wash.	Do.
203746		St. s.	Hero	55	37	62.0	17.4	7.7	Tow.	4	1906	Long Island City, N. Y.	New York, N. Y.
219623	LVQJ	St. s.	HERON	411	208	139.4	25.2	14.2	Fsh.	28	500	1919	Savannah, Ga.	Rockland, Me.
19306		St. s.	Hertford	221	174	120.9	20.4	7.1	Far.	8	128	1869	Norfolk, Va.	Norfolk, Va.
93193		St. s.	Hesperus	40	27	53.2	17.6	7.0	Tow.	5	250	1901	Tottenville, N. Y.	New York, N. Y.
96495		St. s.	Hesslo	66	45	85.4	16.6	4.3	Far.	5	1900	Perth Amboy, N. J.	Brunswick, Ga.
95696		St. s.	Hetty Agnes	82	49	75.5	20.5	6.1	Frt.	8	1882	Boston, Mass.	Boston, Mass.
96368	KNBS	St. y.	HIWATHIA	219	149	147.1	21.1	11.4	Yot.	22	1,000	1897	New York, N. Y.	Detroit, Mich.
200500		St. s.	Hiawatha	69	47	65.5	17.0	7.9	Tow.	5	250	1903	Tottenville, N. Y.	New York, N. Y.
208258		St. p.	Hibernia	96	96	120.0	24.0	4.0	Tow.	5	290	1903	Puducal, Ky.	Pittsburgh, Pa.
217170	LNPT	St. s.	HICKMAN	4,860	2,975	377.0	52.0	26.8	Frt.	85	2,500	1918	Shooters Island, N. Y.	New York, N. Y.
217484	LPNW	St. s.	Hico	3,293	2,001	324.0	46.2	25.0	Frt.	40	1,500	1918	Newark, N. J.	Newark, N. J.
200933		St. s.	Higginson Mfg. Co. No. 4	148	100	99.5	18.3	10.3	Lgt.	4	1904	Newburgh, N. Y.	Albany, N. Y.
81609		St. p.	HIGHLANDER	1,310	834	243.3	36.9	14.6	Lgt.	22	2,000	1903	Wilmington, Del.	New York, N. Y.
95423		St. p.	HIGHLANDER	135	76	80.5	25.4	9.2	Fer.	5	1875	Greenpoint, N. Y.	Do.
219581	LVNP	St. s.	HIGHO	4,828	2,988	380.5	53.1	27.0	Frt.	42	2,600	1920	Tacoma, Wash.	Seattle, Wash.
96545		St. s.	Hilda	18	6	53.0	14.3	5.0	Tow.	2	60	1920	San Francisco, Cal.	San Francisco, Cal.
208231		St. s.	Hilda	23	16	42.0	11.0	6.0	Fsh.	7	15	1910	Manitowoc, Wis.	Manitowoc, Wis.
216086		St. p.	Hilda	85	54	68.4	19.4	4.6	Frt.	7	50	1918	Dublin, Ga.	Savannah, Ga.
96405		St. s.	Hildegard	149	102	90.0	19.0	6.2	Far.	8	1898	Westerly, R. I.	Do.
209979		St. p.	Hillman	87	87	122.0	22.8	4.3	Tow.	10	1912	Dravosburg, Pa.	Pittsburgh, Pa.
218240	LRMH	St. s.	HILLSBOROUGH COUNTY	3,286	2,003	324.0	46.2	25.0	Frt.	34	1,500	1919	Nowark, N. J.	Newark, N. J.
11767		St. s.	Hilton	166	141	110.0	26.4	7.4	Frt.	11	190	1867	East Saginaw, Mich.	Port Huron, Mich.
208889	LOBH	St. s.	HILTON	3,102	2,423	313.5	48.0	22.0	Frt.	39	1,200	1911	Newport News, Va.	New York, N. Y.
218422	LRTG	St. s.	Himoto	2,554	1,513	267.0	46.2	23.7	Frt.	43	1,400	1919	Olympia, Wash.	Seattle, Wash.
96578		St. s.	Hinckley	232	188	114.4	24.0	11.7	Frt.	9	150	1901	Chaumont, N. Y.	Oswego, N. Y.
219653	LWKM	St. s.	HINCKLEY	4,755	2,912	377.0	52.0	26.8	Frt.	50	2,500	1920	Shooters Island, N. Y.	New York, N. Y.
95771		St. s.	Hinton	90	45	85.3	19.0	9.0	Tow.	7	1883	Philadelphia, Pa.	Charleston, S. C.
96247	KLWF	St. y.	Hironelle	35	26	74.9	13.6	7.0	Yot.	6	1893	Nyaok, N. Y.	Buffalo, N. Y.
215758	LJFN	St. s.	HISKO	5,665	3,516	400.8	64.3	31.4	Tnk.	46	3,200	1917	Chester, Pa.	Philadelphia, Pa.
219649	LVRP	St. s.	Hoboken	173	118	94.9	24.8	13.0	Tow.	7	900	1920	West Brighton, N. Y.	New York, N. Y.
220600	MBKV	St. s.	HOBOKEN	4,754	2,987	380.4	53.1	27.0	Frt.	38	2,500	1920	Tacoma, Wash.	Do.
213706	LFPQ	St. s.	HOCKING	2,553	1,631	304.7	43.9	20.7	Frt.	18	800	1895	West Hartlepool, England	Do.
96539		St. s.	Hockomock	153	104	76.3	28.8	10.4	Fer.	3	200	1901	Bath, Me.	Bath, Me.
218991	LTDB	St. s.	HOG ISLAND	5,890	3,453	390.0	54.2	27.6	Frt.	43	2,500	1919	Hog Island, Pa.	Philadelphia, Pa.
218903	LMQG	St. s.	Hokah	2,551	1,628	267.3	46.0	21.6	Frt.	27	1,400	1918	Noank, Conn.	New London, Conn.
110429		St. s.	Hokendauqua	137	68	123.0	22.8	10.0	Tow.	9	500	1880	Newburgh, N. Y.	New York, N. Y.
13176		St. s.	Holbrook	79	45	78.0	18.3	3.6	Tow.	5	1864	Philadelphia, Pa.	Do.
216830	LMRH	St. s.	Holbrook	3,019	1,752	272.9	46.1	24.1	Frt.	40	1,400	1918	Portland, Oreg.	Portland, Oreg.
206945		St. s.	HOLLIS M.	48	33	61.0	16.0	8.0	Fsh.	6	55	1909	Lorain, Ohio	Chicago, Ill.
76064		St. s.	Hollywood	75	38	80.0	17.0	8.5	Tow.	6	300	1878	Sturgeon Bay, Wis.	New York, N. Y.
220527	MBJD	St. s.	HOLLYWOOD	5,945	4,074	410.5	64.3	27.2	Frt.	40	2,900	1920	Los Angeles, Cal.	Los Angeles, Cal.
219588	LVPB	St. s.	HOLYOKE BRIDGE	3,545	2,174	324.0	46.2	25.0	Frt.	37	1,600	1920	Newark, N. J.	Newark, N. J.
96142	KLCH	St. s.	HOMER	501	331	146.0	33.8	17.0	Far.	20	250	1891	Bandon, Oreg.	San Francisco, Cal.
96268		St. s.	HOMER	15	8	42.0	11.4	7.0	Tow.	7	1894	Newburgh, N. Y.	Jacksonville, Fla.
209918		St. s.	Homer	15	8	42.0	11.4	7.0	Tow.	1	45	1909	St. Johns, Oreg.	Portland, Oreg.
95920		St. s.	Homer Kamadell	1,181	822	225.0	32.5	11.8	Far.	49	1,200	1887	Newburgh, N. Y.	New York, N. Y.
212759		St. p.	Homer Smith	791	332	235.0	40.0	5.9	Far.	40	1,500	1914	Jeffersonville, Ind.	Pittsburgh, Pa.
215159		St. s.	HOMER D. WILLIAMS	7,742	6,029	580.0	60.0	32.0	Frt.	52	200	1917	Lorain, Ohio	Duluth, Minn.

¹ Formerly st. s. Majestic.² Formerly British st. s. Heredia.³ Formerly (a) st. s. John A. Carnie.⁴ Formerly (b) st. s. McCaldin Bros.⁵ Formerly st. s. Walter Vall.⁶ Formerly st. s. (a) L. Roscoe.⁷ Formerly st. s. (b) U. S. Q. D. L. Roscoe.⁸ Formerly st. s. (c) L. Roscoe.⁹ Formerly st. s. Olive.¹⁰ Formerly st. s. Margaret.¹¹ Formerly st. p. (a) William G. Payne.¹² Formerly st. p. (b) Bridgeport.¹³ Formerly st. p. Sam Barnum¹⁴ Formerly st. s. Highflyer.¹⁵ (a) British st. s. Parklands.¹⁶ (b) Dutch st. s. Ameland.¹⁷ (c) Danish st. s. Gronland.¹⁸ Formerly st. s. Robert Lockhart.¹⁹ Formerly st. s. John Fuller.²⁰ Formerly st. s. John Leatham.

MERCHANT STEAM VESSELS OF THE UNITED STATES—Continued.

Official No.	Signal letters.	Rlg.	Name of vessel.	Gross tonnage.	Net tonnage.	Length.	Breadth.	Depth.	Service.	Crew.	Indicated horsepower.	When built.	Where built.	Home port (where permanent document issues).
						Feet.	Feet.	Feet.						
219697		St. p.	Homer O. Wright	72	72	86.8	18.5	3.4	Frt.	6	50	1920	Tusculum, Mo.	St. Louis, Mo.
217613	LQCM	St. s.	HOMESTEAD	6,029	4,122	395.5	55.0	31.4	Frt.	43	2,500	1919	Kearny, N. J.	Newark, N. J.
218994		*St. p.	HOMESTEAD	294	210	151.1	29.3	5.2	Tow.	15	750	1919	Pittsburgh, Pa.	Pittsburgh, Pa.
96660	KSFG	St. s.	HONEYBROOK	373	253	126.2	26.0	15.2	Tow.	16	600	1902	Philadelphia, Pa.	New York, N. Y.
220237	LWSP	St. s.	HONNEDAGA	6,216	3,805	402.0	53.2	32.0	Frt.	58	2,500	1920	Groton, Conn.	New London, Conn.
216710	LJCW	St. s.	HONOLULU	6,097	4,428	399.0	51.0	27.3	Frt.	49	1,800	1905	Newcastle on Tyne, England.	San Francisco, Cal.
210201		*St. p.	Hontz	36	36	80.0	18.0	3.3	Tow.	8	100	1912	Evansville, Ind.	St. Louis, Mo.
96631		St. s.	Hoo Hoo	32	17	55.0	12.0	5.0	Tow.	5		1902	Buffalo Bluff, Fla.	Jacksonville, Fla.
218947	LSWQ	St. s.	Hoosac	2,565	1,575	267.3	46.0	23.6	Frt.	38	1,400	1919	Tampa, Fla.	Tampa, Fla.
202033		St. s.	HOOVER AND MASON	5,841	4,578	604.0	54.2	31.0	Frt.	25	2,000	1905	Ecorse, Mich.	Duluth, Minn.
203052		St. s.	HOPATCONG	968	672	177.2	39.0	15.8	Fer.	7	1,200	1906	Wilmington, Del.	New York, N. Y.
220804	MBVG	St. s.	HOPATCONG	6,216	3,805	402.6	53.2	32.0	Frt.	41	2,800	1920	Groton, Conn.	New London, Conn.
96452		St. s.	Hope	9	6	37.7	12.0	4.5	Fsh.	2		1899	Wrangell, Alaska.	Wrangell, Alaska.
201955		St. s.	Hopewell	99	67	85.6	20.6	9.7	Tow.	8		1904	Athens, N. Y.	Wilmington, Del.
96404		St. s.	Hoquiam	41	20	62.3	15.0	5.2	Tow.	4		1898	Hoquiam, Wash.	Seattle, Wash.
203508	KVPM	St. s.	Hoquiam	644	440	174.0	38.2	13.3	Frt.	20		1906	Falrhaven, Cal.	San Francisco, Cal.
215122		St. s.	HORACE S. WILKINSON	8,338	6,829	588.3	60.0	27.0	Frt.	30	2,000	1917	Toledo, Ohio.	Oswego, N. Y.
215342	LIHT	St. s.	Horace X. Baxter	1,293	700	214.0	42.0	17.0	Frt.	26	950	1917	North Bend, Ore.	San Francisco, Cal.
217609	LPWS	St. s.	Horado	3,353	2,032	298.6	49.9	25.9	Frt.	41	450	1919	Orange, Tex.	Galveston, Tex.
203617	LJCN	St. s.	Hornet	697	397	176.0	38.0	12.5	Frt.	17		1906	Aberdeen, Wash.	San Francisco, Cal.
96586		*St. p.	Hosmer	52	52	95.6	18.4	3.6	Tow.	10	100	1901	Paducah, Ky.	New Orleans, La.
96616		St. s.	Hoogh's Neck	60	41	66.1	18.4	6.5	Pas.	4	130	1902	Boston, Mass.	Boston, Mass.
203640		*St. p.	Honma	105	102	136.0	23.8	4.8	Pas.	17	65	1906	Madisonville, La.	New Orleans, La.
217741	LQJK	St. s.	HOUMA	7,069	4,306	434.8	56.2	31.8	Tnk.	52	2,600	1919	Sparrows Point, Md.	Baltimore, Md.
220490	MBHC	St. s.	HOUSTON	3,545	2,179	324.0	46.2	25.0	Frt.	40	1,600	1920	Mobile, Ala.	Mobile, Ala.
217905	LQSP	St. s.	HOVEN	7,071	4,306	431.8	56.2	31.8	Tnk.	52	2,600	1919	Sparrows Point, Md.	Baltimore, Md.
980		St. s.	Howard	195	97	114.5	22.2	10.0	Tow.	8	300	1864	Wilmington, Del.	Duluth, Minn.
95631		St. s.	Howard	43	21	64.8	17.4	7.0	Tow.	5		1881	Philadelphia, Pa.	New York, N. Y.
9520		St. s.	Howard	70	47	88.0	22.4	4.8	Frt.	5	25	1887	New Bern, N. C.	New Bern, N. C.
96048		St. s.	Howard	143	80	96.4	22.5	7.6	Frt.	4	52	1890	Wilmington, Del.	New York, N. Y.
96308	KMHN	St. s.	Howard	3,581	2,278	310.5	42.0	16.0	Pas.	47	2,500	1895	do.	Baltimore, Md.
145106		St. s.	Howard F.	42	29	76.1	20.8	4.5	Pas.	4		1876	Brooklyn, N. Y.	Chicago, Ill.
210880		St. s.	Howard C. Moore	158	108	88.2	25.5	11.2	Tow.	6	500	1913	Tottenville, N. Y.	New York, N. Y.
212307		St. s.	Howard Jones	35	22	61.2	16.6	7.2	Fsh.	4	100	1914	Erle, Pa.	Erle, Pa.
205013		St. s.	Howard Reeder	60	41	67.5	18.0	8.1	Tow.	7	250	1908	Baltimore, Md.	Baltimore, Md.
96524		St. s.	HOWARD L. SHAW	4,901	3,802	435.5	51.5	28.0	Frt.	25	1,150	1900	Wyandotte, Mich.	Duluth, Minn.
212353		St. s.	HOWARD M. HANNA, JR.	6,204	4,689	504.0	54.0	30.0	Frt.	31	1,760	1914	Cleveland, Ohio.	Cleveland, Ohio.
95318		St. s.	Howell	73	49	79.9	20.1	7.9	Tow.	8	300	1873	Philadelphia, Pa.	Providence, R. I.
212694	LDQF	St. s.	HOWICK HALL	5,096	3,131	400.8	51.5	27.0	Frt.	44	2,300	1910	Port Glasgow, Scotland.	New York, N. Y.
218221	LRRM	St. s.	HOXBAR	7,156	4,364	434.8	56.2	31.8	Tnk.	52	2,600	1919	Sparrows Point, Md.	Baltimore, Md.
217616	LQHF	St. s.	HOXIE	4,623	2,838	376.4	52.3	27.0	Frt.	49	2,500	1918	do.	do.
95585		St. s.	Hudson Taylor	39	28	54.6	13.0	4.0	Pas.	5		1879	Philadelphia, Pa.	Albany, N. Y.
80307		St. s.	Hudson	33	16	64.6	14.0	6.8	Tow.	2		1872	New Brunswick, N. J.	New York, N. Y.
213536		St. s.	Hudson	130	88	81.6	23.4	10.7	Tow.	7	300	1915	Tottenville, N. Y.	do.
215157	LIQV	St. s.	Hudson	9,699	5,641	499.1	60.1	34.7	Pas.	295		1899	Statlin, Germany	do.
219592	LVPF	St. s.	HUDSONIAN	8,216	6,258	461.6	60.0	27.7	Tnk.	46	2,600	1920	Newport News, Va.	Newport News, Va.
1853		St. s.	Hugh	22	11	55.0	13.0	4.9	Frt.	2	100	1868	Philadelphia, Pa.	Boston, Mass.
95965		St. s.	Hugh Bond	10	5	32.6	10.6	5.4	Tow.	3		1888	Brooklyn, N. Y.	do.
203904		St. s.	HUGH KENNEDY	7,064	5,500	532.0	56.0	31.0	Frt.	24	1,760	1907	Lorain, Ohio.	Cleveland, Ohio.
95793		St. p.	Hugh O'Brien	645	322	163.5	33.0	12.7	Pas.	6		1884	Boston, Mass.	Boston, Mass.
80435		St. s.	Hugh C. Barrett	46	31	57.5	17.0	8.1	Tow.	2		1874	Philadelphia, Pa.	Newark, N. J.
202783	KVFG	St. s.	HUGH L. BOND, JR.	212	144	112.0	23.1	11.2	Tow.	11	600	1906	Baltimore, Md.	Baltimore, Md.
218579	LSCM	St. s.	HUGOTON	7,009	4,311	434.9	56.2	31.7	Tnk.	43	2,600	1919	Sparrows Point, Md.	do.
120580		St. p.	Huguenot	484	345	141.5	29.5	11.0	Fer.	8	900	1884	Newburgh, N. Y.	Bridgeport, Conn.
218771	LSMT	St. s.	HUGUENOT	6,964	4,282	434.8	56.2	31.7	Tnk.	36	2,600	1919	Sparrows Point, Md.	Baltimore, Md.
218026	LKCD	St. s.	HUKEY	418	190	142.0	27.5	14.6	Tow.	21	800	1919	Superior, Wis.	Duluth, Minn.
218981	LTCK	St. s.	HULACO	6,972	4,293	435.0	56.2	31.7	Tnk.	47	2,600	1919	Sparrows Point, Md.	Baltimore, Md.
218071	LKDV	St. s.	HULVER	418	190	142.0	27.5	14.6	Tow.	22	800	1919	Superior, Wis.	New Orleans, La.
218071	LKDD	St. s.	HUMACONNA	418	190	142.0	27.5	14.6	Tow.	22	800	1919	do.	Duluth, Minn.
96354	KMWP	St. s.	Humboldt	1,075	668	213.1	31.0	15.7	Pas.	36	1,400	1896	Falrhaven, Cal.	San Francisco, Cal.
218072	LKDS	St. s.	HUMRICK	418	190	142.0	27.5	14.6	Tow.	21	850	1919	Superior, Wis.	Duluth, Minn.
207577		*St. p.	Hunter	53	45	92.0	19.0	8.8	Tow.	12	80	1910	Vicksburg, Miss.	Vicksburg, Miss.
206067		St. s.	Huntington	85	58	66.4	21.0	9.3	Tow.	5	150	1910	Tottenville, N. Y.	New York, N. Y.
200567		*St. p.	Huntsville	172	172	138.2	26.2	3.4	Pas.	18	420	1903	Guntersville, Ala.	Nashville, Tenn.
96669		St. s.	HURLBUT W. SMITH	4,662	3,415	414.0	50.0	28.0	Pas.	23	1,500	1903	Lorain, Ohio.	Oswego, N. Y.
96658	KSDT	St. s.	HURON	3,318	2,590	291.2	43.1	20.6	Frt.	60	5,000	1902	Philadelphia, Pa.	New York, N. Y.
157173		St. p.	Huron	538	402	201.4	32.5	9.4	Pas.	36	600	1885	Cleveland, Ohio.	Detroit, Mich.
212080		St. s.	HURON	4,810	3,051	415.0	56.0	27.5	Frt.	20	1,800	1914	Ecorse, Mich.	do.

1 Formerly (a German st. s. Setos.

(b st. s. Itasca.

2 Formerly st. s. Callahan.

(a George H. Allen, Jr.

3 Formerly st. s. (b Thomas F. Timmins.

(c Hansa.

4 Formerly (a st. s. Admiral D. D. Porter.

(b British st. s. Howard.

5 Formerly st. s. (a Howard.

(b N. S. Briggs.

6 Formerly st. s. (a Harry.

(b Nellie.

7 Formerly (a st. y. Truant.

(b st. y. Pilgrim.

(c st. s. Hum.

8 Formerly British st. s. Howick Hall.

9 Formerly (a German st. s. Hamburg.

(b U. S. Powhatan.

(c st. s. New Rochelle.

10 Formerly st. s. A. F. Kappella.

11 Formerly st. s. William C. Nicol.

12 Formerly st. s. Fishkill-on-Hudson.

13 Formerly st. p. Darius Cole.

MERCHANT STEAM VESSELS OF THE UNITED STATES—Continued.

Official No.	Signal letters.	Rig.	Name of vessel.	Gross tonnage.	Net tonnage.	Length.	Breadth.	Depth.	Service.	Crew.	Indicated horsepower.	When built.	Where built.	Home port (where permanent document issues).
213668		St. s.	HURON.....	64	32	63.7	17.0	11.0	Tow.	1	500	1915	Cleveland, Ohio.....	Duluth, Minn.
215456	LHQT	St. s.	HURON.....	10,688	6,240	523.0	60.1	34.8	Pas.	236	8,000	1896	Stettin, Germany.....	New York, N. Y.
90140		St. s.	Hustler.....	192	119	99.0	30.7	9.5	Frt.	7	250	1891	Athens, N. Y.....	Do.
99570		St. s.	Hustler.....	186	11	56.0	13.0	4.1	Tow.	4	1901	Saranton, Miss.....	Houston, Tex.
115420		St. s.	Hustler.....	29	14	60.0	14.8	7.0	Tow.	3	1875	Baltimore, Md.....	Norfolk, Va.
205178		*St. p.	Hustler.....	96	73	104.5	23.5	4.7	Tow.	8	175	1908	Portland, Ore.....	Portland, Ore.
207697		*St. p.	HUSTLER.....	42	42	60.0	14.0	4.0	Tow.	9	1910	New Orleans, La.....	Morgan City, La.
212155		*St. p.	Hustler.....	35	35	78.0	18.1	3.4	Tow.	8	90	1914	Glasgow, Mo.....	Kansas City, Mo.
219741	LVVK	St. s.	HUTCHINSON.....	3,545	2,179	324.0	46.2	25.0	Frt.	32	1,600	1920	Mobile, Ala.....	Mobile, Ala.
96503	KPVW	St. o. c.	HYADES.....	3,753	2,932	331.5	47.0	25.0	Frt.	36	1,500	1900	Sparrows Point, Md.....	San Francisco, Cal.
206094	KVVP	St. s.	Hyak.....	195	118	134.0	22.2	5.6	Pas.	6	750	1909	Portland, Ore.....	Seattle, Wash.
218423	LRTH	St. s.	Hyannis.....	2,556	1,616	266.9	48.4	23.8	Frt.	43	1,400	1919	Olympia, Wash.....	Do.
220435	KBFN	St. s.	HYBERT.....	6,501	4,016	395.3	55.0	31.9	Frt.	2,800	1920	Wilmington, N. C.....	Wilmington, N. C.	
96648	KBDW	St. s.	Hydraulo.....	30	20	71.3	11.6	6.8	Tow.	4	200	1900	Tottonville, N. Y.....	New York, N. Y.
211524		St. s.	HYDRO.....	1,282	872	172.0	40.8	19.0	Frt.	11	500	1913	Manitowoc, Wis.....	Chicago, Ill.
92929		St. s.	HYDRUS.....	4,661	3,116	410.0	50.0	24.5	Frt.	20	1,700	1899	Cleveland, Ohio.....	Cleveland, Ohio.
I.														
220513	MBHN	St. s.	I. C. WHITE.....	7,035	5,059	429.3	59.2	33.2	Tnk.	41	2,700	1920	Chester, Pa.....	Los Angeles, Cal.
202855		St. s.	I. E. Brown.....	133	105	72.3	22.2	8.0	Ovs.	6	50	1906	Tottonville, N. Y.....	New Haven, Conn.
220618		St. s.	I. H. Larsen.....	64	43	58.6	16.6	6.3	Fsh.	6	130	1920	Menominee, Mich.....	Milwaukee, Wis.
219487	LVJB	St. s.	I. J. Morrill.....	794	396	163.0	35.0	18.3	Wrk.	27	1,000	1919	Tottonville, N. Y.....	New York, N. Y.
100031		St. s.	I. N. Foster.....	355	277	134.9	26.2	11.5	Frt.	11	550	1872	Port Huron, Mich.....	Buffalo, N. Y.
100597		St. s.	I. Watson Stephenson.....	639	501	172.0	35.0	11.9	Frt.	15	495	1895	West Bay City, Mich.....	Marquette, Mich.
100354		St. s.	I. and M. C.....	90	67	96.3	17.0	6.8	Cnl.	8	1883	Lockport, Ill.....	Chicago, Ill.
204407		St. s.	IBSEN.....	16	15	35.0	10.0	5.2	Fsh.	2	1911	Charlevoix, Mich.....	Port Huron, Mich.
216290	LKJH	St. s.	ICE KING.....	4,715	2,848	377.0	52.0	26.8	Ref.	50	2,500	1918	Shooters Island, N. Y.....	New York, N. Y.
219153	LTMD	St. s.	ICELAND.....	5,460	3,365	400.7	54.2	30.4	Frt.	44	3,000	1919	Chester, Pa.....	Philadelphia, Pa.
218804	LSPF	St. s.	ICONIUM.....	6,032	4,517	402.2	53.1	32.0	Frt.	48	2,500	1918	Seattle, Wash.....	Seattle, Wash.
12493		St. s.	Ida.....	39	20	54.0	13.7	5.6	Tow.	5	1890	Philadelphia, Pa.....	Charleston, S. C.
100070		St. s.	Ida.....	30	20	59.4	14.8	5.1	Tow.	4	1874	Herkules, Va.....	Norfolk, Va.
100281		St. p.	Ida.....	765	593	190.0	54.6	9.8	Pas.	26	400	1881	Wilmington, Del.....	Albany, N. Y.
215232	LHJT	St. s.	Ida.....	4,730	3,093	370.1	48.6	26.9	Frt.	70	2,460	1899	Glasgow, Scotland.....	Do.
11182		*St. p.	Ida May.....	278	176	149.0	32.0	3.5	Pas.	20	400	1884	Durham, N. C.....	St. Michael, Alaska.
100353		St. s.	Ida Patton.....	26	13	74.8	13.8	4.0	Tow.	7	1881	Durham, N. C.....	Memphis, Tenn.
100459		St. s.	Ida W.....	61	26	63.4	13.5	7.8	Tow.	5	125	1887	East Francis, Cal.....	Astoria, Ore.
100755		St. s.	Ida M. Chase.....	38	26	51.7	15.5	7.5	Tow.	2	1901	East Francis, Mass.....	Boston, Mass.
214827	LGPB	St. s.	Idaho.....	1,047	558	205.6	41.4	14.8	Frt.	25	600	1919	Aberdeen, Wash.....	San Francisco, Cal.
100681	KWNT	St. y.	IDALIA.....	201	111	151.0	20.0	11.2	Yct.	18	1,100	1887	Chester, Pa.....	New York, N. Y.
100381		St. s.	Ideal.....	40	32	60.5	12.9	5.4	Tow.	3	1887	Buffalo, N. Y.....	Duluth, Minn.
201715		*St. p.	Ideal.....	38	38	70.0	16.0	3.5	Tow.	8	75	1887	Clinton, Iowa.....	St. Louis, Mo.
202732		St. s.	Ideal.....	149	101	86.5	24.8	10.9	Tow.	6	550	1911	Tottonville, N. Y.....	Newport News, Va.
202222		*St. p.	Idler.....	98	61	64.0	16.8	3.7	Pas.	2	50	1911	Fairbanks, Alaska.....	Eagle, Alaska.
212813		*St. p.	Idelwild.....	260	260	157.5	46.0	5.0	Pas.	15	400	1914	Pittsburgh, Pa.....	Memphis, Tenn.
100612		St. y.	Iduna.....	21	14	53.3	12.0	5.5	Yct.	1	1899	South Boston, Mass.....	Philadelphia, Pa.
92515		*St. p.	Ida French.....	77	77	100.0	24.3	3.4	Frt.	13	1884	Spottsville, Ky.....	Mobile, Ala.
100690		St. s.	ILLINOIS.....	2,427	1,468	225.0	40.0	24.7	Pas.	35	1,350	1899	Chicago, Ill.....	Chicago, Ill.
100746		*St. p.	Illinois.....	168	168	139.0	20.6	4.8	Pol.	13	300	1901	Quincy, Ill.....	Peoria, Ill.
200603		St. s.	ILLINOIS.....	287	34	107.0	24.2	13.0	Frb.	16	800	1888	Chicago, Ill.....	Chicago, Ill.
212542		St. s.	ILLINOIS.....	99	51	71.0	20.0	12.5	Tow.	4	750	1914	Cleveland, Ohio.....	Duluth, Minn.
221400	MCVV	St. s.	ILLINOIS.....	6,702	5,092	416.8	53.1	32.7	Tnk.	35	3,000	1921	Bath, Me.....	Port Arthur, Tex.
201362		*St. p.	Ilmo.....	50	50	95.0	20.3	3.0	Pas.	8	1904	Hermann, Mo.....	St. Louis, Mo.
9979		St. s.	Ima Hogg.....	99	99	96.0	18.8	10.2	Pas.	8	1872	Philadelphia, Pa.....	Galveston, Tex.
218859	LSRB	St. s.	IMLAY.....	7,005	4,352	423.8	57.0	31.2	Tnk.	44	3,000	1919	Oakland, Cal.....	San Francisco, Cal.
81545		St. y.	Imogena.....	28	21	75.0	10.6	6.4	Yct.	3	1891	Poughkeepsie, N. Y.....	New York, N. Y.
206905	KTOP	St. s.	Imperial.....	180	109	107.5	21.6	11.0	Tow.	12	350	1914	Baltimore, Md.....	Do.
207168		St. s.	Imperial.....	35	24	54.6	15.6	5.4	Fsh.	4	90	1910	Milwaukee, Wis.....	Chicago, Ill.
100234		St. s.	Inca.....	103	51	92.6	20.0	9.5	Tow.	6	600	1879	Philadelphia, Pa.....	Drunawick, Ga.
213730	LFQH	St. s.	INCA.....	1,414	948	246.0	38.4	15.5	Frt.	28	1,000	1915	Ecorse, Mich.....	New York, N. Y.
217517		St. s.	Inca.....	64	14	73.4	19.4	8.1	Tow.	9	250	1919	Greenwich Piers, N. J.....	Philadelphia, Pa.
217172	LNPW	St. s.	INDEPENDENCE.....	7,597	4,753	440.0	56.0	35.2	Frt.	99	3,000	1918	Alameda, Cal.....	San Francisco, Cal.
220447	MBFW	St. s.	INDEPENDENCE.....	5,050	3,076	390.0	54.2	27.8	Frt.	42	2,500	1920	Hog Island, Pa.....	Philadelphia, Pa.
100693		St. s.	HALL.....	49	30	67.9	17.5	6.9	Tow.	5	1899	Everett, Wash.....	Seattle, Wash.
100713		*St. p.	Independent.....	176	111	132.0	25.0	4.0	Drg.	9	1900	Brownsville, Pa.....	Pittsburgh, Pa.
100739		St. s.	INDEPENDENT.....	164	112	96.2	21.0	12.5	Tow.	8	850	1801	Port Richmond, N. Y.....	New Orleans, La.
219047	LTFW	St. s.	INDEPENDENT.....	3,545	2,174	324.0	46.2	25.0	Frt.	37	1,500	1919	Newark, N. J.....	Newark, N. J.
221086	MCLT	St. s.	INDIA ARROW.....	8,327	5,176	468.3	62.7	32.0	Tnk.	43	3,200	1921	Quincy, Mass.....	New York, N. Y.
77268		St. s.	INDIAN.....	72	72	49.0	17.0	5.1	Tow.	7	1897	Philadelphia, Pa.....	Philadelphia, Pa.
100465	KQVF	St. s.	Indian.....	1,955	1,135	267.0	38.0	19.5	Frt.	33	1,500	1890	Wilmington, Del.....	Baltimore, Md.
212720		St. s.	Indian.....	30	20	40.1	12.0	5.2	Fsh.	3	20	1914	Manitowoc, Wis.....	Milwaukee, Wis.
100471		St. s.	Indiana.....	1,979	1,562	223.0	35.4	14.3	Frt.	91	1,000	1890	do.....	Duluth, Minn.

1 Formerly German st. s. Friedrich der Grosse.

2 Formerly st. s. S. M. Johnson.

3 Formerly st. s. M. A. Hanna.

4 Formerly st. s. Passaic.

5 Formerly Austrian st. s. Ida.

(a) Rideout.

(b) British, Rideout.

(c) Rideout.

6 Formerly *st. p. H. L.

7 Formerly *st. p. Mary Stewart.

8 Formerly *st. p. W. L. Heckman.

9 Formerly st. s. Cynthia.

10 Formerly st. y. Willawalla.

11 Formerly st. s. John I. Brady.

12 Formerly st. s. John I. Brady.

MERCHANT STEAM VESSELS OF THE UNITED STATES—Continued.

Official No.	Signal letters.	Rtg.	Name of vessel.	Gross tonnage.	Net tonnage.	Length.	Breadth.	Depth.	Services.	Crew.	Indicated horsepower.	When built.	Where built.	Home port (where permanent document issues).
208915		St. s.	INDIANA.	98	36	74.0	20.0	11.6	Tow.	8	400	1911	Cleveland, Ohio.	Chicago, Ill.
219242	LTRF	St. s.	INDIANA BRIDGE.	3,545	2,174	324.0	48.2	25.0	Frt.	37	1,500	1919	Nowark, N. J.	Nowark, N. J.
219573	LVNH	St. s.	INDIANA HARBOR.	2,612	1,626	251.0	43.6	26.1	Frt.	35	1,500	1920	Lorain, Ohio.	Cleveland, Ohio.
200920	KVDJ	St. s.	INDIANAPOLIS.	765	520	180.0	32.0	18.6	Pas.	28	1,500	1904	Toledo, Ohio.	Seattle, Wash.
217165	LNPK	St. s.	INDIANAPOLIS.	8,134	6,121	439.6	60.2	33.7	Frt.	50	3,000	1918	Gloucester City, N. J.	Philadelphia, Pa.
100425		St. s.	Indienne.	26	16	77.4	11.0	6.1	Pas.	3	1888	1888	Poughkeepsie, N. Y.	Cape Vincent, N. Y.
100614		St. s.	Indolent.	78	42	95.6	16.0	8.6	Yct.	5	1896	1896	Weymouth, Mass.	New York, N. Y.
203782	KVSR	St. s.	INDUSTRY.	163	111	87.0	23.6	12.0	Tow.	6	637	1906	Port Richmond, N. Y.	Do.
210886		St. s.	Industry.	443	301	120.8	32.0	8.9	Frt.	8	450	1912	Toltenville, N. Y.	Perth Amboy, N. J.
141717		St. s.	INDUS.	3,871	2,997	356.0	50.0	28.0	Frt.	20	1,500	1901	West Bay City, Mich.	Cleveland, Ohio.
217242	LNTV	St. s.	INGOLD.	3,257	2,053	324.0	46.2	25.0	Frt.	37	1,500	1918	Newark, N. J.	Newark, N. J.
100589	LODH	St. s.	INLAND.	1,888	1,098	248.0	42.0	21.5	Frt.	24	1,894	1894	Cleveland, Ohio.	Boston, Mass.
218699	LSHM	St. s.	INNOKO.	6,517	4,045	395.5	55.0	31.4	Frt.	54	2,500	1919	Kearny, N. J.	Nowark, N. J.
219159	LTMN	St. s.	INSPECTOR.	5,036	3,076	390.0	54.2	27.6	Trk.	43	2,500	1919	Hog Island, Pa.	Philadelphia, Pa.
205667		St. p.	Inooko River.	6	5	38.0	10.6	2.6	Frt.	1	10	1908	Nome, Alaska.	Nome, Alaska.
218137	LHHC	St. s.	INTAN.	5,490	3,374	400.7	54.2	30.4	Frt.	45	3,000	1919	Harriman, Pa.	Philadelphia, Pa.
217302	LPBW	St. s.	INTEGRITY.	192	40	95.5	24.2	13.0	Tow.	10	450	1918	Green Bay, Wis.	New York, N. Y.
111353	KBR8	St. s.	INTER-COLONIAL.	160	129	153.5	17.4	11.2	Frt.	14	2,500	1901	New York, N. Y.	Do.
214517		St. s.	INTERLAKE.	11	7	46.0	11.0	3.3	Frt.	1	45	1916	Buffalo, N. Y.	Buffalo, N. Y.
100235		St. s.	International.	101	69	82.0	24.3	7.0	Wat.	6	90	1879	Philadelphia, Pa.	New York, N. Y.
100462	KGTW	St. s.	International.	400	200	130.0	20.0	16.2	Tow.	21	725	1890	do.	Philadelphia, Pa.
100749		St. s.	International.	590	401	141.4	34.2	16.1	Ehr.	9	300	1901	West Haven, Conn.	New York, N. Y.
161718		St. s.	International.	55	27	71.7	17.8	8.3	Frt.	4	1893	1893	Baltimore, Md.	Baltimore, Md.
206611		St. s.	International.	17	12	60.0	9.3	5.0	Pas.	2	40	1901	Red Wing, Minn.	Duluth, Minn.
219692		St. p.	Interstate.	130	85	114.0	23.0	3.6	Frt.	3	250	1921	Rock Island, Ill.	Des Moines, Iowa.
203911		St. s.	Interstate No. 1.	85	88	85.7	23.0	9.9	Tow.	7	500	1907	West New Brighton, N. Y.	New York, N. Y.
202072		St. s.	Interstate No. 2.	131	89	85.3	21.0	12.0	Tow.	5	900	1905	Cleveland, Ohio.	Do.
100754	KRJT	St. s.	Interstate No. 3.	248	119	119.1	29.0	9.3	Frt.	7	350	1901	Tomkins Cove, N. Y.	Do.
110551		St. s.	Interstate Park.	135	79	98.9	16.6	6.7	Mso.	7	115	1883	Boston, Mass.	Do.
127421		St. s.	Interstate.	123	55	85.5	21.2	10.3	Tow.	8	360	1900	Ballard, Wash.	San Francisco, Cal.
140593		St. s.	Interstate.	119	59	91.0	22.5	10.0	Tow.	6	398	1887	Philadelphia, Pa.	New York, N. Y.
200641	K8VT	St. v.	Interstate.	330	224	135.0	20.0	17.9	Yct.	15	230	1903	Newburgh, N. Y.	Do.
217301	LPBV	St. s.	INVADER.	192	40	95.5	24.2	13.0	Tow.	10	1918	1918	Green Bay, Wis.	Do.
214469		St. s.	Invincible.	35	16	60.7	14.2	7.0	Tow.	4	1916	1916	Winslow, Wash.	Seattle, Wash.
211825	LDHP	St. s.	INVINCIBLE.	231	135	95.1	26.3	12.1	Tow.	6	1,100	1913	Baltimore, Md.	New York, N. Y.
217093	LNJQ	St. s.	INVINCIBLE.	7,888	4,960	440.0	56.0	35.2	Frt.	124	3,000	1918	Alameda, Cal.	San Francisco, Cal.
214855		St. s.	Inza A.	21	14	59.8	11.4	2.8	Frt.	2	25	1917	Wilmington, N. C.	Wilmington, N. C.
202350		St. s.	Iola.	58	30	74.0	18.6	5.4	Frt.	4	1905	1905	Hancocks Bridge, N. J.	Norfolk, Va.
202257		St. s.	Iolanda.	53	31	75.0	19.5	6.6	Fsh.	3	120	1905	San Francisco, Cal.	San Francisco, Cal.
209156		St. p.	Ione.	389	339	147.5	30.5	5.9	Pas.	13	650	1911	Vancouver, Wash.	Portland, Ore.
96337		St. s.	IONIAN.	48	33	70.0	17.0	5.7	Tow.	6	1890	1890	Newburgh, N. Y.	Philadelphia, Pa.
213566		St. s.	IOWA.	99	52	71.0	20.0	12.5	Tow	6	750	1915	Cleveland, Ohio.	Duluth, Minn.
212144	LDKR	St. s.	IOWAN.	6,547	4,053	407.7	53.7	28.1	Frt.	43	4,000	1914	Sparrows Point, Md.	New York, N. Y.
218293	LRPQ	St. s.	IPSWICH.	6,214	3,751	400.7	54.2	30.1	Frt.	40	2,600	1919	Chester, Pa.	Do.
100520		St. s.	Ira.	56	28	71.5	16.4	6.0	Tow.	5	1891	1891	Norfolk County, Va.	Savannah, Ga.
100323		St. s.	Ira M. Hedges.	76	38	76.6	18.0	9.2	Tow.	8	1883	1883	Camden, N. J.	Albany, N. Y.
203618		St. s.	Iralda.	137	77	106.2	18.7	5.5	Pas.	4	130	1906	Portland, Ore.	Portland, Ore.
100557		St. s.	Irene.	11	5	42.0	11.0	5.2	Tow.	2	1893	1893	Brooklyn, N. Y.	Now York, N. Y.
100672		St. p.	Irene.	105	66	84.4	10.0	3.8	Frt.	4	113	1899	Seattle, Wash.	Seattle, Wash.
100741		St. s.	Irene.	30	20	58.5	15.5	6.1	Tow.	9	150	1901	Madison, Md.	Baltimore, Md.
100777		St. s.	Irene.	81	55	70.2	21.0	8.5	Tow.	6	1902	1902	Tacoma, Wash.	Pt. Townsend, Wash.
210193		St. s.	Irene.	24	16	47.2	13.6	5.4	Pas.	3	40	1912	Houquian, Wash.	Seattle, Wash.
204488		St. s.	Irene Elaine Davis.	217	147	94.8	28.0	8.0	Frt.	11	200	1907	New Baltimore, N. Y.	New York, N. Y.
92794	KNCP	St. s.	IRIS.	2,830	1,736	304.3	38.8	24.5	Frt.	37	1,855	1885	Newcastle-on-Tyne, England.	San Francisco, Cal.
200671		St. p.	Iris.	42	42	70.0	16.4	3.2	Tow.	8	1884	1884	Kookuk, Iowa.	Dubuque, Iowa.
209583		St. p.	Iron City.	99	99	120.8	22.9	3.4	Tow.	9	250	1912	Parkersburg, W. Va.	Pittsburgh, Pa.
210856		St. s.	Iron Duke.	39	19	83.6	13.4	4.0	Tow.	4	125	1912	Dana, W. Va.	Cincinnati, Ohio.
100600		St. p.	Ironton.	71	71	90.8	27.0	3.9	Pas.	7	1895	1895	Levana, Ohio.	Pittsburgh, Pa.
206804		St. p.	Ironton.	70	62	90.0	28.0	3.7	Fer.	1	1900	1900	Point Pleasant, W. Va.	Louisville, Ky.
14484		St. p.	Ironton.	1,652	1,271	256.0	37.6	13.1	Pas.	39	1,400	1889	Bath, Me.	New York, N. Y.
100438	KGNQ	St. s.	IRONTON.	3,601	2,873	324.0	46.3	19.1	Pas.	74	1,810	1888	Philadelphia, Pa.	Do.
100730	KV8B	St. s.	IRONTON.	1,182	803	214.0	34.4	21.2	Pas.	30	1,000	1901	Toledo, Ohio.	Grand Haven, Mich.
100635		St. s.	Irving P. Hesse.	27	18	49.0	15.4	6.5	Tow.	2	1893	1893	East Boston, Mass.	Boston, Mass.
96052		St. s.	Irving G. Keller.	46	31	62.6	17.5	7.5	Tow.	4	1890	1890	Brooklyn, N. Y.	New York, N. Y.
215692		St. s.	IRVINGTON.	365	248	114.2	32.0	15.8	Frt.	5	500	1917	Elizabeth, N. J.	Do.
219066	LTHC	St. s.	IRVINGTON.	5,584	3,447	400.5	54.2	30.4	Frt.	53	3,000	1919	Newburgh, N. Y.	Do.
100707		St. s.	ISAAC L. ELLWOOD.	5,904	4,526	478.0	52.0	30.0	Frt.	25	1,800	1900	West Bay City, Mich.	Duluth, Minn.
208911	LCBM	St. s.	ISABELA.	3,109	1,920	335.0	46.8	22.7	Frt.	33	1,500	1911	Nowport News, Va.	New York, N. Y.

1 Formerly st. s. Lake Shore.

2 Formerly (a) American st. s. J. W. Nicholas.

3 Formerly (b) British st. s. Inland.

4 Formerly st. s. Moco.

5 Formerly st. s. Cockamog.

6 Formerly st. s. Venus.

7 Formerly st. s. Interstate.

8 Formerly st. s. W. B. Sanders.

9 Formerly st. p. Islander.

10 Formerly st. s. Rockland.

11 Formerly st. s. Charles Counselman.

12 Formerly st. s. Lowell M. Palmer.

13 Formerly st. s. (a) Chocheo.

14 Formerly st. s. (b) Industry No. 2.

15 Formerly st. s. Henry A. Haber.

16 Formerly U. S. N. st. s. Menemsha.

17 Formerly U. S. Eng. *st. p. Iris.

18 Formerly st. p. Kennebec.

19 Formerly st. s. (a) Henry Hoehn.

20 Formerly st. s. (b) Gilbert M. Edgett.

† Steel.

MERCHANT STEAM VESSELS OF THE UNITED STATES—Continued.

Official No.	Signal letters.	Rig.	Name of vessel.	Gross tonnage.	Net tonnage.	Length.	Breadth.	Depth.	Service.	Crew.	Indicated horsepower.	When built.	Where built.	Home port (where permanent document issues).
211817		St. s.	Isabell	36	22	59.3	10.3	6.4	Fsh.	4	40	1913	Erie, Pa.	Erie, Pa.
211800		St. s.	Isabell C.	18	12	50.0	14.0	5.5	Fsh.	6	100	1913	Mantowoc, Wis.	Marquette, Mich.
100297		St. s.	Isabella	78	78	103.0	21.6	7.3	Tow.	8	1880	1880	Evansville, Ind.	Chicago, Ill.
201254		St. s.	Isabella	43	29	73.5	16.4	6.1	Fsh.	6	50	1904	Alexandria Bay, N. Y.	Port Huron, Mich.
213102		St. s.	Isabella H	243	141	100.8	25.9	11.1	Frt.	7	150	1915	Chaumont, N. Y.	Oswego, N. Y.
100779		*St. p.	Isabelle	162	76	87.3	20.2	4.1	Frt.	12	150	1902	St. Michael, Alaska.	St. Michael, Alaska.
216975	LNDT	St. s.	ISANTI	5,713	4,129	410.5	54.0	27.0	Frt.	30	2,500	1918	South San Francisco, Cal.	San Francisco, Cal.
203304		St. s.	ISHPEMINO	6,924	5,470	530.0	66.2	32.0	Frt.	31	1,700	1906	Ecorse, Mich.	Cleveland, Ohio.
100322		St. s.	Isis	36	18	57.0	16.0	6.0	Tow.	4	153	1883	Brooklyn, N. Y.	Bridgewater, Conn.
100650		St. s.	Isis	591	402	140.0	32.1	16.0	Elr.	0	300	1898	Candren, N. J.	New York, N. Y.
213515		St. s.	Isis	64	43	65.7	18.1	8.2	Tow.	3	75	1915	Baltimore, Md.	Baltimore, Md.
77035		St. s.	Island Belle	132	78	95.6	23.1	7.5	Pas.	8	115	1892	Bath, Me.	Newport, R. I.
100242		St. s.	Island Belle	235	116	100.5	20.6	5.8	Pas.	7	1879	1879	Alexandria Bay, N. Y.	Capo Vincent, N. Y.
100610		St. p.	Island Queen	1,446	1,230	281.4	42.6	8.5	Pas.	24	650	1896	Cincinnati, Ohio.	Cincinnati, Ohio.
100328		St. s.	Islander	110	62	106.2	19.0	6.8	Pas.	8	250	1883	Hath, Me.	Providence, R. I.
100601		St. s.	Islander	210	143	138.4	23.8	7.4	Pas.	8	300	1895	Benton Harbor, Mich.	Marquette, Mich.
136148		St. s.	Islander	91	60	90.4	22.4	6.6	Frt.	11	85	1890	Adams Wharf, N. J.	New York, N. Y.
201240		St. s.	Islander	163	134	72.0	18.9	9.0	Frt.	10	200	1904	Newhall, Wash.	San Francisco, Cal.
204706		St. s.	Islander	273	153	111.0	24.6	7.8	Pas.	12	1907	1907	Charleston, S. C.	Beaufort, S. C.
205007		St. s.	Islander	75	36	80.9	19.7	6.8	Pas.	5	250	1908	East Boothbay, Me.	Bath, Me.
100535		St. s.	ISLAY	26	13	60.0	13.0	5.0	Tow.	2	125	1892	Superior, Wis.	Duluth, Minn.
212877		St. s.	Islesboro	119	67	74.5	18.0	6.8	Pas.	5	250	1914	Rockland, Me.	Rockland, Me.
100555		St. s.	Islesford	27	15	49.2	14.4	5.2	Pas.	2	35	1893	Brewer, Me.	Bath, Me.
100776		*St. p.	Ialeton	615	534	167.5	36.0	7.5	Pas.	19	300	1902	Wood Island, Cal.	San Francisco, Cal.
207666		St. s.	Isobel	30	20	58.8	14.4	5.6	Frt.	3	90	1910	Warroad, Minn.	Duluth, Minn.
215055	LHCR	St. s.	ISONOMIA	3,901	2,474	349.1	49.6	25.5	Frt.	60	1,644	1900	West Hartlepool, Eng.	New York, N. Y.
211985		St. s.	Issaquah	288	198	114.4	38.2	8.9	Pas.	5	250	1914	Seattle, Wash.	San Francisco, Cal.
217177	LNQU	St. s.	Issaquena	2,583	1,526	266.0	46.1	24.0	Frt.	47	1,400	1918	St. Helens, Ore.	Portland, Ore.
200400		St. s.	ISTROUMA	435	296	147.7	28.1	15.2	Tow.	12	1,433	1902	Shooters Island, N. Y.	New Orleans, La.
219876	LWHD	St. s.	ITALIA	3,545	2,174	324.0	46.2	25.0	Frt.	30	1,500	1920	Nowark, N. J.	New York, N. Y.
217187	LNQS	St. s.	Itanca	2,537	1,501	266.9	46.1	24.2	Frt.	47	1,400	1918	Aberdeen, Wash.	Seattle, Wash.
110955		St. s.	Ithaca	105	82	92.7	20.5	10.7	Tow.	7	578	1891	Brooklyn, N. Y.	New York, N. Y.
203492		St. s.	ITHACA	1,462	676	187.5	43.4	16.5	Fer.	7	1,400	1897	Newport News, Va.	Do.
100455		St. s.	Ithaca	31	15	49.6	15.8	6.0	Oys.	3	1889	1889	Port Jefferson, N. Y.	Bridgewater, Conn.
217877	LQFJ	St. s.	Itompa	3,349	2,038	298.6	49.9	25.9	Frt.	39	1,450	1919	Orange, Tex.	Port Arthur, Tex.
204287		*St. p.	J. M.	39	24	81.6	16.0	3.4	Tow.	4	1907	1907	Diamond Bluff, Wis.	Des Moines, Iowa.
206111		St. p.	J. S.	806	806	264.7	42.0	6.8	Pas.	40	1896	1896	Dubuque, Iowa.	St. Louis, Mo.
77097		St. s.	J. Arnold	23	11	51.2	14.5	6.0	Tow.	2	1893	1893	Albany, N. Y.	Albany, N. Y.
216768	LMNJ	St. s.	J. A. Blaso	246	144	102.3	23.7	14.2	Tow.	12	1,200	1906	Sorel, Quebec.	New Orleans, La.
216808	LMFQ	St. s.	J. A. Bostwick	7,929	5,886	465.2	60.0	26.4	Tnk.	47	2,800	1918	Wilmington, Del.	New York, N. Y.
211453		St. s.	J. A. Campbell	7,316	5,809	525.0	58.1	27.8	Frt.	18	1,800	1913	Lorain, Ohio.	Cleveland, Ohio.
212994	LFOW	St. s.	J. A. Campbell	6,521	4,012	419.4	54.2	31.6	Tnk.	42	5,000	1915	San Francisco, Cal.	San Francisco, Cal.
202632		St. p.	J. A. Munroe	83	57	61.5	20.0	3.8	Pid.	2	1905	1905	Astoria, Ore.	Astoria, Ore.
203305		St. s.	J. A. Reynolds	74	50	65.2	19.0	8.0	Tow.	4	1896	1896	New Baltimore, N. Y.	New York, N. Y.
77544		St. s.	J. A. Saunders	121	82	97.5	20.0	7.1	Fer.	4	1902	1902	Saunderstown, R. I.	Newport, R. I.
96280		St. s.	J. B. Austin	51	31	94.0	15.5	5.6	Tow.	6	1894	1894	Evansville, Ind.	Evansville, Ind.
209913		St. s.	J. B. Austin, Jr.	136	81	92.0	17.8	9.8	Fer.	5	1912	1912	Buffalo, N. Y.	New York, N. Y.
201613		St. s.	J. B. Camore	25	17	54.0	14.9	6.0	Tow.	8	75	1904	New Orleans, La.	Pensacola, Fla.
203664		*St. p.	J. B. Chaffee	55	38	81.0	19.0	3.0	Frt.	4	1904	1904	Franklin, La.	Morgan City, La.
77425		*St. p.	J. B. Lewis	162	162	141.4	26.0	4.0	Tow.	17	600	1900	Middleport, Ohio.	New Orleans, La.
202887	KVDP	St. s.	J. B. Stetson	837	521	181.0	39.4	13.4	Frt.	21	1,000	1905	Middletown, Wash.	San Francisco, Cal.
76400		St. s.	J. C. Ames	537	347	160.2	29.2	13.2	Tow.	11	1,000	1882	Mantowoc, Wis.	Milwaukee, Wis.
76556		St. s.	J. C. Austin	143	111	95.0	17.7	8.8	Cnl.	5	75	1886	Lockport, N. Y.	New York, N. Y.
218852	LJKT	St. s.	J. C. DONNELL	10,215	7,833	500.0	63.2	27.0	Tnk.	43	3,000	1917	Newport News, Va.	Philadelphia, Pa.
76807	KJMW	St. s.	J. C. Ford	609	363	172.0	32.9	12.0	Pas.	14	300	1889	Grand Haven, Mich.	Port Huron, Mich.
76417		St. s.	J. C. Hart	222	111	117.7	27.4	11.1	Tow.	12	750	1893	Philadelphia, Pa.	Albany, N. Y.
123349		St. s.	J. C. Retcher	98	38	79.2	18.0	8.6	Tow.	9	1886	1886	Camden, N. J.	Wilmington, Del.
75707		*St. p.	J. C. Fisher	98	98	132.2	26.1	4.4	Tow.	12	1873	1873	Pittsburgh, Pa.	Pittsburgh, Pa.
203203		St. s.	J. C. Ritchie	143	106	114.1	21.6	6.9	Frt.	9	125	1906	Milford, Del.	New York, N. Y.
203212		*St. s.	J. D. Houston	87	7	53.8	12.0	3.2	Mso.	3	25	1906	Berwick, La.	New Orleans, La.
76787		St. s.	J. D. Peters	880	788	208.5	38.0	8.1	Pas.	22	600	1889	Stockton, Cal.	San Francisco, Cal.
200199		*St. p.	J. D. Wyker	8	8	59.6	17.7	2.9	Per.	3	39	1909	Decatur, Ala.	Mobile, Ala.
220824		*St. p.	J. D. Wyker	19	19	63.3	22.5	1.8	Pas.	3	15	1920	Albany, Ala.	Do.
211855		St. s.	J. E. Bennett	33	17	64.6	18.0	3.3	Frt.	4	25	1913	New Bern, N. C.	New Bern, N. C.
76752		St. s.	J. E. Boyden	87	52	85.4	19.0	9.8	Tow.	5	1888	1888	Seattle, Wash.	Seattle, Wash.
215903	LJNK	St. s.	J. E. O'NEAL	7,116	5,361	435.0	56.0	32.0	Tnk.	37	2,600	1918	San Francisco, Cal.	Philadelphia, Pa.
205033		St. s.	J. E. Urson	6,309	4,853	504.0	54.0	30.0	Frt.	24	1,700	1908	Cleveland, Ohio.	Cleveland, Ohio.
205160		St. s.	J. F. DUBSTON	4,791	3,600	440.0	52.0	28.0	Frt.	18	1,600	1903	Superior, Wis.	Oswego, N. Y.
218444		*St. p.	J. F. Butts	91	91	106.0	22.5	3.7	Tow.	6	200	1919	Madison, Ind.	Louisville, Ky.
77448		St. s.	J. G. Ross	77	51	68.1	19.6	8.0	Tow.	8	1900	1900	Newburgh, N. Y.	Albany, N. Y.

1 Formerly st. s. Juliette.

2 Formerly st. s. Island Wanderer.

3 Formerly st. s. Elizabeth Vansclver.

4 Formerly (a) German st. s. Nassovia.

5 Formerly (b) American st. s. Nassovia.

6 Formerly st. s. Rollin H. Wilbur.

7 Formerly st. p. Quinoy.

8 Formerly British st. s. Alaska.

9 Formerly st. s. Alton C. Dustin.

10 Formerly st. s. Herbert Moran.

11 Formerly st. s. Hubert J. Dolan.

12 Formerly st. s. Cornell.

13 Formerly st. s. J. C. Ferris.

14 (a) Chauncey M. Depew.

15 Formerly st. s. (b) N. Y. Central I. G. Co. No. 10.

16 (c) New York Central No. 10.

MERCHANT STEAM VESSELS OF THE UNITED STATES—Continued.

Official No.	Signal letters.	Rlg.	Name of vessel.	Gross tonnage.	Net tonnage.	Length.	Breadth.	Depth.	Service.	Crew.	Indicated horsepower.	When built.	Where built.	Home port (where permanent document issues).
						Feet.	Feet.	Feet.						
76573	LGSJ	St. s.	J. H. Devereuz.....	1,618	1,312	243.3	37.0	19.4	Frt.	23	600	1885	Cleveland, Ohio.....	Boston, Mass.
220817		*St. p.	J. H. Donah, Jr.....	235	160	132.3	26.1	3.8	Tow.	16	200	1920	Ripley, Ohio.....	Cincinnati, Ohio.
201392		St. s.	J. H. Driscoll.....	27	19	60.0	16.0	6.3	Fsh.	3		1907	Lorain, Ohio.....	Port Huron, Mich.
77398		St. s.	J. H. Riehl.....	39	27	63.4	16.0	7.2	Pas.	8		1900	Baltimore, Md.....	Baltimore, Md.
204643		*St. p.	J. H. Shaw.....	66	60	95.3	25.7	3.3	Pas.	2		1907	Clarrington, Ohio.....	Pittsburgh, Pa.
203628		St. s.	J. H. SHEADLE.....	6,924	5,476	530.0	66.2	32.0	Frt.	31	1,700	1906	Ecorse, Mich.....	Cleveland, Ohio.
201196		St. s.	J. H. WILLIAMS.....	90	61	75.6	19.5	11.0	Tow.	9		1904	Newburgh, N. Y.....	Albany, N. Y.
110508		St. s.	J. J. Hagerly.....	63	26	75.3	17.7	6.4	Tow.	6	50	1882	Tottenville, N. Y.....	New York, N. Y.
204624		St. s.	J. J. SULLIVAN.....	7,077	5,541	532.0	56.0	31.0	Frt.	24	1,760	1907	Cleveland, Ohio.....	Cleveland, Ohio.
203377		St. s.	J. J. TURNER.....	6,832	5,376	532.0	56.0	31.0	Frt.	25	1,760	1906	Lorain, Ohio.....	Do.
70307		*St. p.	J. K. Davison.....	259	199	150.0	27.3	5.0	Drq.	14		1898	Pittsburgh, Pa.....	Pittsburgh, Pa.
77336	KRSN	St. s.	J. L. LUCKENBACH.....	4,920	3,192	428.9	47.7	18.3	Frt.	37	3,000	1886	Glasgow, Scotland.....	New York, N. Y.
76162		St. s.	J. L. Miner.....	23	11	63.7	13.8	6.5	Tow.	2		1880	Detroit, Mich.....	Detroit, Mich.
202875		St. s.	J. L. REISS.....	5,712	1,107	480.0	52.2	30.0	Frt.	29	1,650	1906	Wyandotte, Mich.....	Duluth, Minn.
76439		St. s.	J. L. Williams.....	5,712	1,107	480.0	52.2	30.0	Frt.	29	1,650	1906	Wyandotte, Mich.....	Do.
76703		St. s.	J. M. Colman.....	79	50	71.5	16.4	9.2	Wrk.	5	80	1887	Seattle, Wash.....	Seattle, Wash.
214311	LGFK	St. s.	J. M. DANZIGER.....	6,487	4,016	430.0	58.2	33.3	Tak.	39	2,500	1916	Philadelphia, Pa.....	Los Angeles, Cal.
77333		*St. p.	J. M. Gribbes.....	87	67	95.3	22.1	3.0	Tow.	10		1898	Delhi, Ohio.....	Louisville, Ky.
77510	KRNL	St. s.	J. M. Guffey.....	2,420	1,593	292.2	40.2	23.5	Tak.	33	1,300	1902	Camden, N. J.....	Port Arthur, Tex.
77553		St. s.	J. N. Gilbert.....	42	28	71.0	18.0	7.2	Frt.	2		1902	Soranton, Miss.....	Do.
203949		*St. p.	J. N. Teal.....	513	456	160.0	34.4	4.4	Pas.	21	500	1907	Portland, Ore.....	Portland, Ore.
77406		*St. p.	J. P. Cole.....	113	113	125.0	25.0	4.6	Tow.	14		1900	Cincinnati, Ohio.....	Evansville, Ind.
206752		*St. p.	J. P. Davis.....	95	95	139.0	26.6	3.0	Pas.			1903	Point Pleasant, W. Va.....	Louisville, Ky.
77206		St. s.	J. P. Light.....	785	451	176.1	35.4	5.9	Fas.	26	240	1898	Seattle, Wash.....	St. Michael, Alaska.
206322		St. s.	J. P. McAllister.....	133	39	90.0	22.0	10.7	Tow.	6	250	1909	Newport News, Va.....	New York, N. Y.
203472		St. s.	J. P. MANNING.....	58	39	63.3	17.3	9.0	Frt.	5		1894	Ferrysburg, Mich.....	Cleveland, Ohio.
207250		St. s.	J. P. MORGAN, JR.....	7,521	5,824	580.0	68.0	32.0	Frt.	25	1,880	1910	Lorain, Ohio.....	Duluth, Minn.
219221	LTQD	St. s.	J. R. GORPON.....	5,740	3,549	409.8	54.2	27.7	Frt.	40	3,500	1919	Portland, Ore.....	New York, N. Y.
77138		St. s.	J. R. STRANKF.....	44	23	65.7	16.2	7.6	Tow.	4		1894	Cleveland, Ohio.....	Buffalo, N. Y.
206695		St. s.	J. S. ACHLEY.....	6,361	4,789	504.0	54.0	30.0	Frt.	24	1,800	1909	Lorain, Ohio.....	Cleveland, Ohio.
217772		St. s.	J. S. COLLETT.....	52	36	56.5	10.5	7.5	Fsh.	5	110	1918	Green Bay, Wis.....	Milwaukee, Wis.
217362		St. s.	J. T. BROWN.....	25	19	47.4	14.2	5.6	Fsh.	4	35	1916	Manitowoc, Wis.....	Do.
201459		*St. p.	J. T. BROWN.....	153	153	144.5	28.8	5.6	Tow.	10	548	1904	Point Pleasant, W. Va.....	Louisville, Ky.
77457	KTDF	St. s.	J. T. HATHINSON.....	3,300	2,015	346.0	48.0	24.0	Frt.	27	1,300	1901	Cleveland, Ohio.....	Cleveland, Ohio.
206980		St. s.	J. T. Morse.....	780	410	199.0	31.0	6.6	Tow.	27	600	1904	Solomons, Mass.....	Boston, Mass.
77263		St. s.	J. T. Scheman.....	18	11	61.3	12.0	6.6	Tow.	5		1897	Solomons, Md.....	Washington, D. C.
200543		*St. a.	J. T. Sherman.....	29	22	70.5	20.5	9.2	Pas.	3		1903	Noank, Conn.....	New Bedford, Mass.
76207		St. s.	J. W. Taylor.....	40	20	60.8	15.6	6.6	Tow.	4		1881	Buffalo, N. Y.....	Chicago, Ill.
77124		St. s.	J. W. Branning.....	31	15	64.3	13.6	5.0	Pas.	3		1894	Portsmouth, Va.....	Elizabeth City, N. C.
213824		*St. p.	J. W. Callahan, Jr.....	93	83	121.8	23.4	4.0	Pas.	20	100	1915	Apalachicola, Fla.....	Apalachicola, Fla.
76896		St. s.	J. W. Callahan.....	35	24	60.4	13.6	5.7	Tow.	8		1890	Grand Haven, Mich.....	Chicago, Ill.
75773		St. s.	J. W. Farnell.....	154	105	114.0	18.5	9.2	Frt.	2		1875	Damascus, Me.....	Newport, R. I.
76413		St. s.	J. W. Farnell.....	30	16	60.6	16.9	7.1	Fsh.	6		1883	Saugatuck, Mich.....	Buffalo, N. Y.
101890		St. s.	J. W. Scott.....	97	48	93.5	22.0	9.2	Tow.	17	450	1886	Perth Amboy, N. J.....	New York, N. Y.
201360	KTJB	St. s.	J. W. TERRY.....	130	88	85.5	22.1	10.3	Pas.	6		1904	Port Richmond, N. Y.....	Galveston, Tex.
76111		St. s.	J. W. Thompson.....	17	8	47.0	13.0	6.0	Tow.	4		1880	Baltimore, Md.....	Baltimore, Md.
217175	LGQS	St. s.	J. W. VAN DYKE.....	7,155	4,425	435.0	56.0	32.0	Tak.	37	2,600	1917	San Francisco, Cal.....	Philadelphia, Pa.
76450		St. s.	J. W. Westcott.....	522	451	169.2	30.7	11.9	Frt.	12	250	1883	Marine City, Mich.....	Detroit, Mich.
77538		St. s.	J. W. Wanson.....	108	74	82.4	25.4	7.5	Frt.	5	175	1602	Perth Amboy, N. J.....	New York, N. Y.
204993		St. s.	J. J. H. BROWN.....	5,069	3,787	432.0	52.0	28.0	Frt.	22	1,500	1908	Lorain, Ohio.....	Buffalo, N. Y.
157298		St. s.	J. J. H. BROWN.....	130	65	90.0	19.0	10.0	Tow.	6	215	1891	Newport News, Va.....	Norfolk, Va.
221150	MCWN	St. s.	J. FLETCHER FARRELL.....	7,061	4,350	430.3	59.3	33.2	Tnk.	60	2,600	1921	Quincy, Mass.....	New York, N. Y.
77053		St. s.	J. Fred Lohman.....	98	49	82.2	20.5	9.5	Tow.	5	230	1892	Athens, N. Y.....	Do.
212795		St. s.	J. Hooker Hamersley.....	70	48	80.0	18.0	7.0	Pas.	10	60	1914	Croton on Hudson, N. Y.....	Do.
76551		St. s.	J. Howard Lowndes.....	72	36	75.0	18.9	6.5	Oya.	6		1886	South Norwalk, Conn.....	Greenport, N. Y.
203184		St. s.	J. LEONARD REFLOGLE.....	6,996	5,511	549.0	56.0	26.6	Frt.	24	2,000	1906	West Bay City, Mich.....	Cleveland, Ohio.
211130		*St. p.	J. Luthor Troxell.....	92	92	140.6	20.8	3.6	Pas.	7		1913	Chamberlain, Tenn.....	Chattanooga, Tenn.
203155		St. s.	J. MERRITT MORGAN.....	7,161	5,530	530.0	58.0	27.4	Frt.	25	1,800	1906	Chicago, Ill.....	Duluth, Minn.
86130		St. s.	J. STANLEY BARTON.....	62	28	70.0	18.0	8.0	Tow.	4	200	1898	Wilmington, Del.....	New York, N. Y.
77400		St. s.	J. Rich Steers.....	164	111	97.1	24.0	10.3	Tow.	13	700	1899	Jersey City, N. J.....	Do.
76827		*St. p.	Jaclinto.....	235	182	145.0	32.0	3.5	Frt.	30	160	1889	Sacramento, Cal.....	San Francisco, Cal.
13171		St. s.	Jack Jewett.....	44	22	64.4	16.0	8.5	Tow.	6		1864	Buffalo, N. Y.....	New Haven, Conn.
219095		St. s.	Jack O' Lantern.....	1,018	956	210.3	33.4	7.0	Pas.	11	800	1903	Boston, Mass.....	Boston, Mass.
96136		St. s.	Jack Scully.....	98	49	81.5	19.5	8.6	Frt.	6	250	1891	Camden, N. J.....	New York, N. Y.
218216	LRMS	St. s.	JACKSON.....	3,283	2,001	324.0	46.2	25.0	Tow.	37	1,500	1919	Newark, N. J.....	Newark, N. J.
219089	LTHR	St. s.	JACKSONVILLE.....	3,513	2,144	333.8	48.0	24.9	Frt.	42	2,000	1919	Jacksonville, Fla.....	Jacksonville, Fla.
76921	KHWJ	St. s.	Jacob Paulsen.....	97	48	82.0	19.0	9.0	Tow.	8		1890	Philadelphia, Pa.....	Savannah, Ga.
76574		St. p.	Jacob H. Templer.....	571	432	180.0	30.2	8.7	Pas.	17	508	1885	Greenpoint, N. Y.....	New York, N. Y.
77237		St. s.	Jacob M. Heath.....	41	28	57.2	16.6	6.9	Tow.	4	250	1896	Tottenville, N. Y.....	Do.

1 Formerly *st. p. Daniel.
 2 Formerly st. s. Rambler.
 3 Formerly st. s. J. Q. Riddle.
 4 Formerly German st. a. Saale.
 5 Formerly st. s. W. K. Blxby.
 6 Formerly *st. p. Greendale.

7 Formerly st. a. John Twohy, Jr.
 8 Formerly st. s. J. W. French.
 9 Formerly st. s. Stephen W. McKeever.
 10 Formerly st. s. Mary A. Packer.
 11 Formerly st. s. Hazelton.
 12 Formerly st. s. T. J. Scully.

13 Formerly st. s. (a) Dorothy
 (b) New York Central No. 3.
 14 Formerly st. a. Charles Weston.
 15 Formerly *st. p. T. L. Brown.
 16 Formerly st. s. John Fleming.
 17 Formerly st. s. H. M. C. Smith.

MERCHANT STEAM VESSELS OF THE UNITED STATES—Continued.

Official No.	Signal letters.	Rig.	Name of vessel.	Gross tonnage.	Net tonnage.	Length.	Breadth.	Depth.	Service.	Crew.	Indicated horsepower.	When built.	Where built.	Home port (where permanent document issues).
						Feet.	Feet.	Feet.						
204816		St. s.	JACOB T. KOPP.....	6,035	4,530	490.0	54.2	31.2	Frt.	23	1,600	1907	Ecorse, Mich.	Buffalo, N. Y.
217597	LPWF	St. s.	JACONA.....	4,843	3,006	379.8	53.1	27.0	Frt.	43	2,500	1910	Tacoma, Wash.	Tacoma, Wash.
217502	LPQV	St. s.	JACON.....	2,648	1,631	289.0	44.1	19.2	Frt.	32	1,400	1919	Portland, Oreg.	Portland, Oreg.
219335	LVBV	St. s.	JADDEN.....	6,869	5,258	410.5	54.2	27.1	Frt.	46	2,800	1910	Seattle, Wash.	Seattle, Wash.
220707	MBRO	St. s.	JALAPA.....	6,085	4,386	402.6	53.0	32.2	Frt.	44	2,800	1920	Oakland, Cal.	San Francisco, Cal.
76290		St. p.	Jamaica.....	435	320	143.0	32.0	8.8	For.	5	550	1882	Wilmington, Del.	Buffalo, N. Y.
77444		St. s.	JAMES BATTLE.....	198	123	116.0	25.2	13.0	Frb.	12	1,160	1900	Wyandotte, Mich.	Detroit, Mich.
80343		St. s.	James Beard.....	86	67	73.5	17.2	6.3	For.	3	300	1873	An Sable, Mich.	Port Huron, Mich.
77101		St. s.	James Burns.....	25	17	52.8	13.0	5.6	Fsb.	3	1893	1893	Buffalo, N. Y.	Cleveland, Ohio.
217314		St. s.	James Cotton.....	9	6	54.0	10.0	3.3	Tow.	3	60	1918	Point Caswell, N. C.	Georgetown, S. C.
220802		St. s.	JAMES DAVIDSON.....	8,349	6,387	587.1	60.0	27.8	Frt.	30	2,300	1920	Wyandotte, Mich.	Duluth, Minn.
76392		St. s.	James Dempsey.....	847	692	182.8	42.9	13.0	Frt.	15	1,883	1883	Milwaukee, Wis.	Grand Haven, Mich.
217663	LQDR	St. s.	James Dougherty.....	263	141	121.6	28.4	12.0	Tow.	12	750	1919	Sharptown, Md.	New York, N. Y.
204988		St. s.	JAMES DUANE.....	326	222	123.2	27.4	14.0	Frb.	12	900	1908	Newburgh, N. Y.	Do.
206692		St. s.	JAMES EDWARD.....	82	50	73.5	19.3	10.5	Tow.	4	309	1909	Ferrysburg, Mich.	Duluth, Minn.
25949		St. s.	James Everard.....	93	53	104.8	18.8	9.5	Oys.	8	440	1878	Newburgh, N. Y.	New Bedford, Mass.
76067		St. s.	James Hay.....	35	22	56.2	15.4	7.3	Tow.	6	1879	1879	Buffalo, N. Y.	Chicago, Ill.
14269		St. s.	James Kay.....	34	23	54.6	14.8	6.9	Tow.	4	54	1872	Philadelphia, Pa.	New York, N. Y.
203056		St. s.	JAMES LAUOHLLIN.....	6,939	5,492	530.0	66.2	32.0	Frt.	27	1,800	1906	Ecorse, Mich.	Duluth, Minn.
76844		St. s.	James McDonough.....	49	24	60.2	17.3	7.6	Tow.	4	1889	1889	Brooklyn, N. Y.	New York, N. Y.
214816	LQSP	St. s.	JAMES MCGEE.....	10,677	8,115	499.1	63.2	23.0	Tnk.	42	3,300	1917	Sparrows Point, Md.	Do.
110541		St. s.	James McWilliams.....	153	104	118.6	22.2	10.4	Tow.	10	590	1882	Newburgh, N. Y.	Do.
77205		St. p.	James Moren.....	602	371	186.0	34.0	5.2	Tow.	6	750	1895	Pittsburgh, Pa.	Do.
13937		St. s.	James Morgan.....	69	41	49.0	17.2	5.8	Tow.	5	1822	1822	Poughkeepsie, N. Y.	New Haven, Conn.
220141	MBFT	St. s.	JAMES OTIS.....	8,292	6,168	439.6	60.2	33.7	Frt.	43	3,200	1920	Gloucester City, N. J.	Philadelphia, Pa.
204340		St. s.	James Shewan & Sons.....	26	17	53.0	11.6	6.0	Pat.	4	100	1907	New York, N. Y.	New York, N. Y.
76954		St. s.	James Van Alst.....	19	9	43.7	13.2	6.0	Tow.	3	39	1891	Brooklyn, N. Y.	Do.
75692		St. s.	James Watt.....	74	37	80.0	18.5	8.5	Tow.	4	370	1873	Chester, Pa.	Do.
77236		St. s.	JAMES WATT.....	4,090	3,105	405.0	48.0	23.5	Frt.	25	2,000	1896	Cleveland, Ohio.	Duluth, Minn.
115295		St. s.	James A. Cox.....	61	31	74.3	18.4	7.9	Tow.	5	1571	1871	Brooklyn, N. Y.	Newark, N. J.
210912		St. s.	JAMES A. FARRELL.....	7,706	5,967	580.0	58.0	36.0	Frt.	21	1,880	1913	Lorain, Ohio.	Duluth, Minn.
77128		St. s.	Jas. A. Morris.....	26	13	54.5	15.0	5.4	Tow.	2	100	1894	New Baltimore, N. Y.	New York, N. Y.
86307		St. s.	JAMES B. EADS.....	2,704	1,010	330.4	42.0	23.5	Frt.	20	1,300	1894	Cleveland, Ohio.	Duluth, Minn.
81373		St. s.	JAMES B. NEILSON.....	2,234	1,571	320.0	42.0	25.0	Frt.	22	1,000	1892	Superior, Wis.	Do.
216810		St. s.	James B. Stewart.....	47	32	60.0	16.0	7.0	Tow.	5	100	1918	Buffalo, N. Y.	New York, N. Y.
201821		St. s.	JAMES C. WALLACE.....	6,684	5,403	532.0	56.0	31.0	Frt.	21	2,000	1905	Lorain, Ohio.	Cleveland, Ohio.
217068		St. s.	James E. Bralley.....	39	26	71.0	14.8	5.9	Tow.	6	180	1918	Toledo, Ohio.	Toledo, Ohio.
201961		St. s.	JAMES E. DAVIDSON.....	6,206	4,943	504.0	54.2	31.0	Frt.	25	2,000	1905	Ecorse, Mich.	Duluth, Minn.
11151		St. s.	James E. Lee.....	46	25	58.2	14.4	7.9	Tow.	3	1897	1897	Portsmouth, Va.	Richmond, Va.
204506		St. s.	Jas. G. Conway.....	63	43	67.8	18.7	8.0	Tow.	5	1907	1907	New Baltimore, N. Y.	New York, N. Y.
209800		St. s.	JAMES H. CASSIDY.....	88	38	82.8	22.2	8.8	Tow.	8	300	1912	Cleveland, Ohio.	Duluth, Minn.
76657		St. s.	James H. Hogan.....	32	17	62.4	14.8	6.6	Tow.	3	1886	1886	Jersey City, N. J.	New Haven, Conn.
77541		St. s.	JAMES H. HOYT.....	4,363	3,234	411.2	50.0	23.0	Frt.	24	1,902	1902	West Superior, Wis.	Cleveland, Ohio.
76581		St. s.	James H. Prentice.....	5,535	3,988	167.6	32.0	12.2	Frt.	2	1885	1885	Trenton, Mich.	Port Huron, Mich.
77589		St. s.	JAMES H. REED.....	5,206	3,841	448.0	52.2	25.3	Frt.	24	1,400	1903	Wyandotte, Mich.	Cleveland, Ohio.
77261		St. s.	James H. Scott.....	20	13	42.0	14.0	5.7	Tow.	2	1897	1897	Albany, N. Y.	Albany, N. Y.
77409		St. s.	JAMES J. HILL.....	6,025	4,678	478.0	52.0	30.0	Frt.	25	1,300	1900	Lorain, Ohio.	Duluth, Minn.
120884		St. s.	James J. McQuirk.....	85	42	70.3	20.0	9.6	Tow.	5	1892	1892	Brooklyn, N. Y.	New York, N. Y.
202937	LHWG	St. s.	James J. McNally.....	101	69	87.2	20.0	9.0	Tow.	8	1905	1905	Baltimore, Md.	Philadelphia, Pa.
209718		St. s.	Jcs K. Averill.....	28	19	50.0	14.0	4.6	Frt.	4	125	1912	Champlain, N. Y.	Rouses Point, N. Y.
206206		St. p.	James L. Hale.....	60	38	75.0	16.0	3.0	Frt.	9	75	1909	Jeffersonville, Ind.	Mobile, Ala.
209659		St. s.	James L. Morgan.....	181	123	100.2	28.6	10.5	Frt.	6	400	1912	Port Richmond, N. Y.	New York, N. Y.
219652		St. s.	James M. Brooks.....	72	48	70.0	20.0	8.5	Tow.	6	250	1920	Milford, Del.	Do.
75761	JQWS	St. p.	James M. Donahue.....	730	592	219.0	32.4	9.7	Fer.	8	1,130	1875	San Francisco, Cal.	San Francisco, Cal.
202057		St. s.	James M. Gifford.....	188	108	128.0	19.2	10.0	Frb.	25	1905	1905	Greenport, N. Y.	Wilmington, Del.
202890		St. s.	James N. Knipe.....	109	74	69.1	22.8	9.6	Tow.	3	325	1906	Camden, N. J.	Philadelphia, Pa.
207148		St. p.	James N. Trigg.....	166	166	158.2	28.2	4.1	Pat.	22	180	1910	Decatur, Ala.	Chattanooga, Tenn.
77213		St. s.	James O. Carver.....	26	17	58.6	13.6	6.4	Tow.	4	1896	1896	Solomons Island, Md.	Washington, D. C.
92757		St. s.	James P. McQuirk.....	63	33	84.4	22.0	8.7	Tow.	5	1896	1896	Tomkins Cove, N. Y.	Providence, R. I.
116443		St. s.	James P. McGuirk.....	56	31	70.2	17.0	7.6	Tow.	5	75	1891	Baltimore, Md.	New York, N. Y.
96416		St. p.	James P. Pearson.....	49	49	83.0	19.0	3.1	Mso.	3	1898	1898	Moline, Ill.	Chicago, Ill.
201833		St. s.	James P. Stuart.....	59	40	57.0	20.3	3.5	Tow.	3	1905	1905	Tottanville, N. Y.	New York, N. Y.
201811		St. s.	JAMES P. WALSH.....	6,326	3,925	458.6	52.0	31.0	Frt.	24	2,000	1905	Toledo, Ohio.	Cleveland, Ohio.
77596		St. s.	JAMES R. ELLIOTT.....	210	114	110.0	25.0	12.0	Frb.	12	175	1902	Port Huron, Mich.	Detroit, Mich.
203853		St. s.	JAMES R. DUNLAP.....	71	36	73.6	18.5	10.2	Frb.	12	400	1907	Chicago, Ill.	Duluth, Minn.
203658		St. s.	JAMES S. DUNHAM.....	4,795	3,644	420.0	53.0	24.3	Frt.	24	1,800	1906	West Bay City, Mich.	Do.
77434	KQHS	St. s.	JAMES S. WHITNEY.....	2,616	1,933	278.5	43.0	29.0	Frt.	44	2,600	1900	Wilmington, Del.	New York, N. Y.
77216		St. s.	Jas. T. Martin.....	47	32	56.0	16.0	8.0	Tow.	2	1896	1896	Port Huron, Mich.	Cleveland, Ohio.
217557		St. s.	James T. Via.....	7	5	32.6	10.0	2.8	Pat.	1	20	1918	Seyssel, Ark.	St. Louis, Mo.
212781		St. s.	James W. Follette.....	129	86	89.8	17.8	9.6	Frt.	8	150	1914	Tonawanda, N. Y.	Buffalo, N. Y.

- 1 Formerly st. s. Wesie Hawkins.
 (a st. s. Jim Sheriff.
 2 Formerly st. s. Peters.
 (c Charles Horn.
 3 Formerly st. s. Vedette.
 4 Formerly st. s. Kate Miller.
 5 Formerly st. s. (a Robert A. Packer.
 (b Cheektowaga.

- 6 Formerly st. s. A.
 7 Formerly st. s. Sarah J. Weed.
 8 Formerly st. s. Globe.
 9 Formerly st. s. Washburn.
 10 Formerly st. s. Roy.
 11 Formerly st. s. N. R. Randerson.
 12 Formerly st. s. Fortuna.

- 13 Formerly st. s. Prudence.
 14 Formerly st. s. Marlon.
 15 Formerly st. s. (a Stella.
 (b Wm. Relchart.
 16 Formerly *st. p. H. A. Barnard.
 17 Formerly st. s. Joseph H. Moran.

MERCHANT STEAM VESSELS OF THE UNITED STATES—Continued.

Official No.	Signal letters.	Rig.	Name of vessel.	Gross tonnage.	Net tonnage.	Length.	Breadth.	Depth.	Service.	Crew.	Indicated horsepower.	When built.	Where built.	Home port (where permanent document issues).
						<i>Feet.</i>	<i>Feet.</i>	<i>Feet.</i>						
161804		St. s.	John Hallock	87	59	81.2	24.3	7.3	Frt.	5	250	1897	Athens, N. Y.	New York, N. Y.
219350		*St. p.	John Heckmann	270	270	103.6	30.5	4.2	Frt.	15	250	1919	Hermann, Mo.	St. Louis, Mo.
220211	LWSJ	St. s.	JOHN JAY	8,292	6,164	439.0	60.2	33.7	Frt.	45	3,200	1920	Gloucester City, N. J.	Philadelphia, Pa.
77442		St. s.	John Lain, Jr.	12	8	46.6	11.9	4.7	Fsh.	5	5	1900	Kewaunee, Wis.	Milwaukee, Wis.
5971		St. s.	John Luntz	28	15	50.5	13.0	5.9	Pas.	3	3	1871	Philadelphia, Pa.	Baltimore, Md.
77571		St. s.	John McCracken	122	52	82.6	22.0	8.0	Tow.	7	5	1902	Ballard, Wash.	Portland, Ore.
75452		St. s.	John Martin	20	12	57.2	13.5	6.0	Pas.	5	5	1871	Algonac, Mich.	Chicago, Ill.
206062		St. s.	John Miller	21	15	55.0	14.2	5.9	Tow.	5	45	1909	Solomons, Md.	Washington, D. C.
76409		St. s.	John Navagh	19	9	46.6	13.4	6.3	Tow.	5	5	1883	Buffalo, N. Y.	Duluth, Minn.
77373		St. s.	John Nichols	119	81	84.8	22.7	9.8	Pas.	6	450	1899	Athens, N. Y.	New York, N. Y.
76870		St. s.	John Oades	1,454	1,225	212.0	36.6	22.0	Pas.	14	1,627	1890	Detroit, Mich.	Chicago, Ill.
10214		St. s.	John Otis	301	254	148.7	27.4	10.5	Frt.	14	400	1864	Chicago, Ill.	Detroit, Mich.
77410		St. s.	John Perew	20	14	41.7	13.2	6.2	Tow.	2	2	1900	Buffalo, N. Y.	Buffalo, N. Y.
204832		*St. p.	John Quill	270	270	168.0	35.0	4.9	Pas.	40	240	1907	Jeffersonville, Ind.	Mobile, Ala.
219397	LVCT	St. s.	JOHN ROACH	5,980	3,713	400.7	54.2	30.4	Frt.	40	3,000	1919	Chester, Pa.	Philadelphia, Pa.
202619		*St. p.	John Rose	94	94	121.0	22.0	4.5	Pas.	9	75	1905	Chattanooga, Tenn.	Pittsburgh, Pa.
136729		St. s.	John Ruggie	99	67	78.6	20.7	10.2	Tow.	8	250	1899	Port Richmond, N. Y.	New York, N. Y.
202010		St. s.	JOHN SHERWIN	6,979	5,565	514.0	54.0	27.1	Frt.	24	1,500	1906	West Bay City, Mich.	Cleveland, Ohio.
202494		St. s.	JOHN STANTON	6,129	4,668	604.0	64.0	30.0	Frt.	20	1,600	1905	Lorain, Ohio	Do.
220660	MBPH	St. s.	JOHN STEVENS	5,975	3,710	400.7	54.2	30.4	Frt.	44	3,000	1920	Chester, Pa.	Philadelphia, Pa.
202800		St. s.	JOHN WEAVER	1,769	1,203	216.2	45.2	18.9	Ice.	42	5,000	1906	Philadelphia, Pa.	Do.
200081		*St. p.	John Wildt	173	167	111.5	25.2	4.5	Frt.	2	2	1903	Parkersburg, Ore.	Marshfield, Ore.
77176	KMOV	St. s.	John Wise	251	171	124.0	28.0	10.9	Frt.	5	425	1895	Essex, Mass.	New York, N. Y.
220916	MCGN	St. s.	JOHN WORTHINGTON	8,194	5,634	262.4	60.0	29.0	Tnk.	7	2,800	1920	Vancouver, Wash.	Do.
77259		St. s.	John A. Aliber	32	18	73.0	14.2	5.4	Pas.	7	7	1897	Saugatuck, Mich.	Grand Haven, Mich.
205220		St. s.	JOHN A. DONALDSON	4,315	3,110	380.0	50.0	28.0	Frt.	21	1,300	1908	Lorain, Ohio	Cleveland, Ohio.
77542	KRVC	St. s.	JOHN A. HUGHES	187	107	90.0	20.5	10.8	Tow.	11	500	1902	Camden, N. J.	Philadelphia, Pa.
85763		St. s.	John A. Meseck	50	34	67.7	17.4	8.1	Tow.	4	200	1882	Tottenville, N. Y.	New York, N. Y.
90200		St. s.	John A. Reichert	35	19	60.2	15.1	6.3	Tow.	4	4	1863	Wilmington, Del.	Do.
212808		St. s.	John A. Shaw	82	56	82.7	19.8	8.1	Tow.	5	250	1914	Astoria, Ore.	Astoria, Ore.
100261	LGWV	St. s.	John A. Seely	78	39	93.0	22.0	8.0	Tow.	10	230	1879	Newburgh, N. Y.	New York, N. Y.
75761		*St. p.	John A. Wood	687	687	198.0	40.0	7.0	Tow.	38	1870	1870	Pittsburgh, Pa.	New Orleans, La.
75769		St. s.	John B. Astel	70	33	85.0	18.0	8.0	Tow.	7	7	1875	Philadelphia, Pa.	Toledo, Ohio.
91857		St. s.	John B. Breymann	59	40	71.0	18.0	9.5	Tow.	9	9	1885	Manitowoc, Wis.	Do.
77463	KQTF	St. s.	John B. Collins	325	238	117.3	22.8	10.9	Tow.	4	250	1901	Tottenville, N. Y.	Perth Amboy, N. J.
207277		St. s.	JOHN B. COWLE	6,614	5,134	525.0	58.0	31.0	Frt.	20	1,760	1910	Lorain, Ohio	Owosso, N. Y.
77326		*St. p.	JOHN C. BARR	5,646	3,115	144.6	28.2	4.8	Pas.	25	100	1898	Unalaska, Alaska	St. Michael, Alaska.
209507		St. s.	John C. Stuart	163	111	88.4	25.5	11.6	Tow.	16	750	1911	Port Richmond, N. Y.	Gloucester, N. Y.
76571		St. s.	John D. Dewar	62	41	72.0	15.5	7.0	Pas.	3	35	1835	Ludington, Mich.	Milwaukee, Wis.
214552		*St. p.	John D. Grace	296	296	168.4	33.0	5.6	Pas.	40	350	1916	Jeffersonville, Ind.	New Orleans, La.
76740	LDNQ	St. s.	JOHN D. ROCKEFELLER	8,374	6,364	458.3	60.0	28.6	Tnk.	46	2,800	1914	Newport News, Va.	New York, N. Y.
150983		St. s.	John D. Schoonmaker	55	38	82.5	17.9	7.0	Tow.	4	4	1838	Rondout, N. Y.	Albany, N. Y.
219310		St. s.	John E. Berwind	76	37	80.6	18.2	8.1	Tow.	8	8	1838	Newburgh, N. Y.	Perth Amboy, N. J.
77003		St. s.	John E. Berwind	138	69	87.2	22.9	9.8	Tow.	14	300	1902	Tottenville, N. Y.	San Juan, P. R.
209413		St. s.	John E. Dealy	99	67	80.0	21.0	9.8	Tow.	7	450	1919	Sharptown, Md.	New York, N. Y.
201352		St. s.	John E. McAllister	79	48	95.0	19.4	7.4	Tow.	5	300	1891	Charleston, S. C.	Do.
77567	KSTR	*St. p.	JOHN E. REYBURN	94	63	75.0	17.0	10.6	Pol.	9	200	1911	Wilmington, Del.	Philadelphia, Pa.
77449		St. s.	John F. Caples	192	157	100.0	30.5	7.0	Fer.	3	75	1904	Portland, Ore.	Portland, Ore.
76877		St. s.	John F. Klein	92	92	125.5	23.0	4.3	Tow.	11	11	1902	Brownsville, Pa.	Louisville, Ky.
77543		St. s.	JOHN F. LEWIS	157	107	90.0	20.5	10.8	Tow.	8	500	1904	Camden, N. J.	Philadelphia, Pa.
214010		St. s.	John F. May	62	42	76.3	17.6	6.8	Tow.	9	9	1900	Manitowoc, Wis.	St. Louis, Mo.
76424	LMJN	St. s.	John F. Smith	235	162	126.0	24.0	9.0	Pas.	8	265	1890	Wilmington, Del.	Philadelphia, Pa.
76635		St. s.	John G. Chandler	110	56	91.0	20.2	11.4	Tow.	7	550	1902	Bath, Me.	Norfolk, Va.
3925		St. s.	John G. Olsen	61	41	66.6	19.0	7.5	Tow.	5	100	1916	New Baltimore, N. Y.	New York, N. Y.
208936		St. s.	John H. Cordts	194	97	114.5	25.0	10.5	Tow.	12	850	1883	Newburgh, N. Y.	Albany, N. Y.
208169		St. s.	John H. Hudler	24	12	57.0	13.3	4.9	Msc.	4	4	1886	Kingston, N. Y.	New York, N. Y.
210001		*St. p.	JOHN H. MCLEAN	4,056	2,886	414.0	50.0	24.0	Frt.	23	1,500	1902	West Bay City, Mich.	Duluth, Minn.
203995		St. s.	John H. Rollins	37	25	59.3	13.2	3.9	Frt.	3	3	1909	Jacksonville, Fla.	Jacksonville, Fla.
206279		*St. p.	John H. Soell	49	49	103.1	20.0	3.3	Tow.	8	8	1910	Parkersburg, W. Va.	St. Louis, Mo.
204563		St. s.	John H. Sullivan	826	562	163.0	38.5	14.3	Fer.	5	1,000	1912	Newburgh, N. Y.	Boston, Mass.
200463		St. s.	John I. Clark	50	44	62.0	15.5	6.5	Tow.	3	3	1907	Solomons, Md.	Norfolk, Va.
77238		St. s.	JOHN J. BARLUM	6,419	4,924	504.0	64.0	30.0	Frt.	19	1,760	1909	Lorain, Ohio	Detroit, Mich.
210107		*St. p.	JOHN J. BOLAND	6,035	4,530	480.0	64.2	31.2	Frt.	22	1,600	1907	Ecorse, Mich.	Buffalo, N. Y.
		St. s.	John J. Heague	46	31	71.1	16.8	7.0	Tow.	5	5	1903	New Baltimore, N. Y.	New York, N. Y.
		St. s.	John J. Healy	40	241	175.0	36.0	6.0	Pas.	30	175	1896	St. Michael, Alaska	St. Michael, Alaska.
		St. s.	JOHN J. HOWLETT	96	46	59.2	20.0	7.2	Tow.	8	500	1912	Camden, N. J.	Philadelphia, Pa.

1 Formerly st. s. Valvoline.

2 Formerly st. s. Columbia.

3 Formerly st. s. G. J. Truesdell.

4 Formerly st. s. Edward T. Dalzell.

5 Formerly st. s. Chas. R. Norman.

6 Formerly *st. p. Dispatch.

7 Formerly st. s. Glen Cove.

8 Formerly st. s. Lena Clinton.

9 Formerly st. s. U. S. S. Clinton.

10 Formerly st. s. Mary Lewis.

11 Formerly st. s. Millburn.

12 Formerly st. s. Isabel E. Willbur.

13 Formerly st. s. Cattasauqua.

14 Formerly st. s. John H. Starin.

15 Formerly st. s. U. S. Q. M. D. Resolute.

16 Formerly st. s. U. S. Q. M. D. Captain Rolly.

17 Formerly st. s. Marinette.

18 Formerly *st. p. John C. Barr.

19 Formerly *st. p. British, John C. Barr.

20 Formerly st. s. Port Chester.

21 Formerly st. s. Richard F. Young.

22 Formerly st. s. John Harlin.

23 Formerly st. s. John G. Olsen.

24 Formerly st. s. John G. Olsen.

25 Formerly st. s. Bransford.

26 Formerly ga. s. Satilla.

27 Formerly *st. p. Leslie Elchel.

28 Formerly *st. p. E. C. Clark.

29 Formerly st. s. J. E. Randerson.

MERCHANT STEAM VESSELS OF THE UNITED STATES—Continued.

Official No.	Signal letters.	Rig.	Name of vessel.	Gross tonnage.	Net tonnage.	Length.	Breadth.	Depth.	Services.	Crew.	Indicated horsepower.	When built.	Where built.	Home port (where permanent document issues).
205241		St. s.	John J. Timmins	145	87	Feet. 91.0	Feet. 23.5	Feet. 10.6	Tow.	6	350	1908	Noank, Conn.	New York, N. Y.
208013		*St. p.	John J. Welder	39	39	60.5	18.3	4.4	Tow.	4	150	1910	Victoria, Tex.	Port Lavaca, Tex.
77410		St. s.	JOHN K. COWEN	160	109	105.0	21.5	10.3	Tow.	17	350	1900	Baltimore, Md.	Baltimore, Md.
216892	LMHT	St. s.	John L. Cann	165	77	97.8	19.8	9.0	Tow.	14	600	1891	Yarmouth, N. S.	New York, N. Y.
200332		St. s.	John L. Ingalls	98	67	93.3	21.8	9.4	Pas.	12	1903	Soranton, Miss.	Do.
210805		*St. p.	JOHN L. LOWRY	195	195	160.0	31.0	5.0	Pas.	32	276	1913	Evansville, Ind.	Evansville, Ind.
218213	LNKT	St. s.	JOHN M. CONNELLY +	4,939	2,969	364.9	51.0	29.6	Tnk.	42	2,400	1918	Gloucester, N. J.	Philadelphia, Pa.
218424	LRTJ	St. s.	JOHN M. Emery	1,500	924	227.5	41.6	19.7	Frt.	5	900	1919	Elizabethport, N. J.	New York, N. Y.
200703		St. s.	JOHN M. HUTCHINSON	90	45	75.0	20.8	9.3	Frb.	10	1893	Buffalo, N. Y.	Buffalo, N. Y.
203204		St. s.	JOHN M. McKERCHEY +	732	443	161.0	37.1	11.0	Frt.	11	350	1906	Ecorse, Mich.	Detroit, Mich.
207930		St. s.	JOHN M. TRUBY	98	50	71.0	20.0	12.5	Tow.	5	500	1910	Cleveland, Ohio	Duluth, Minn.
201699		St. s.	JOHN M. WORTH	442	379	139.7	30.0	10.8	Frt.	6	600	1905	Tottenville, N. Y.	New London, Conn.
203700		St. s.	John O. Carroll	45	30	61.6	17.8	7.0	Tow	4	1906	New Baltimore, N. Y.	New York, N. Y.
77314		St. s.	John P. Ruffalo	28	20	54.5	14.5	5.8	Tow.	2	1898do	New Haven, Conn.
202251		St. s.	JOHN P. RUFFALO +	6,432	4,963	504.0	54.0	30.0	Frt.	31	1,760	1910	Lorain, Ohio	Cleveland, Ohio
220320	LWVS	St. s.	JOHN R. GARDNER	3,212	1,998	318.4	46.2	21.0	Frt.	48	1,600	1920	Baltimore, Md.	Philadelphia, Pa.
200936		*St. p.	John I. Wilcox	71	71	103.0	22.0	3.5	Frt.	10	1904	Parkersburg, W. Va.	Pittsburgh, Pa.
201053		St. s.	John W. At. Loh	49	33	76.1	18.8	7.8	Tow.	7	1904	Soranton, Miss.	Cedar Keys, Fla.
204702		*St. p.	John W. Callahan	202	202	163.0	34.6	5.6	Pas	20	1907	Apalachicola, Fla.	Apalachicola, Fla.
211790		St. s.	John W. Fredericks, Jr.	214	193	125.0	26.0	7.2	Frt.	5	50	1913	Wilmington, N. C.	Wilmington, N. C.
13768		St. s.	John W. Garrett	282	221	124.4	23.0	8.2	Frt.	9	316	1867	Wilmington, Del.	Philadelphia, Pa.
77407		St. s.	JOHN W. GATES	5,946	4,440	478.0	52.0	30.0	Frt.	25	1,600	1900	Lorain, Ohio	Duluth, Minn.
208194		*St. p.	JOHN W. HUBBARD	300	300	188.0	50.0	5.8	Pas.	25	250	1910	Jeffersonville, Ind.	Cincinnati, Ohio
106458		St. s.	John Chester Morrison	48	24	70.4	16.9	7.5	Tow.	6	150	1867	South Roundout, N. Y.	New York, N. Y.
77139		St. s.	John T'woy Bruslar	107	77	105.0	19.5	8.5	Fsh.	7	200	1894	Baltimore, Md.	Reedville, Va.
218239	LRMG	St. s.	JOHNSON CITY +	3,370	2,060	324.0	46.2	25.0	Frt.	37	1,500	1919	Newark, N. J.	Newark, N. J.
77420		St. s.	JOHNSTOWN	225	93	88.0	22.0	12.2	Tow.	5	650	1900	Wilmington, Del.	New York, N. Y.
220185	LWRQ	St. s.	JOLEE	5,543	3,400	390.0	54.2	27.8	Frt.	39	2,500	1920	Hog Island, Pa.	Philadelphia, Pa.
219713	LVTR	St. s.	JOMAR	5,620	3,452	390.0	51.2	21.8	Frt.	43	2,600	1920do	Do.
213803	LFRB	St. s.	JONANCY	3,289	1,980	318.5	41.4	24.2	Frt.	36	1,800	1915	Camden, N. J.	Boston, Mass.
76576		St. p.	Joppa	607	483	151.0	31.1	11.0	Pas.	31	400	1885	Wilmington, Del.	Baltimore, Md.
77501		St. s.	Jordan	90	61	70.4	17.3	6.2	Pas.	5	1901	Portland, Oreg.	Astoria, Oreg.
220797	MBTW	St. s.	JOSEPH	2,325	1,389	511.0	51.7	22.2	Frt.	36	1,250	1900	Duluth, Minn.	Duluth, Minn.
76245		St. s.	Joseph Trandy	16	11	50.5	12.0	Frt.	4	1881	Sebewaing, Mich.	Marquette, Mich.
214605		*St. p.	Joseph H. Hill	169	169	115.2	20.0	7.2	Fer.	5	200	1916	Jeffersonville, Ind.	New Orleans, La.
204631		St. s.	JOSEPH HILL +	6,486	4,939	511.0	50.0	29.5	Frt.	20	2,000	1907	Bay City, Mich.	Chicago, Ill.
206150		St. s.	JOSEPH McHILL	309	30	104.0	2.2	11.0	Frb.	17	1,320	1908	Mantolowoc, Wis.	Do.
213795		St. s.	Joseph Messek	50	34	72.1	1.0	7.5	Tow.	4	450	1915	Tottenville, N. Y.	New York, N. Y.
76810		St. s.	Joseph Peeno, sr.	86	43	82.2	21.0	8.9	Tow.	6	1889do	Do.
212298		St. s.	Joseph Seep	72	19	69.9	18.7	6.0	Tow.	5	300	1914	Greenville, N. Y.	Pittsburgh, Pa.
220787	MBTP	St. s.	JOSEPH SEEP +	7,110	5,188	429.3	59.2	33.2	Tnk.	48	2,700	1920	Chester, Pa.	New York, N. Y.
202825		St. s.	JOSEPH SELLWOOD	6,741	5,289	525.0	55.0	31.0	Frt.	20	1,600	1906	Lorain, Ohio	Cleveland, Ohio
201047	KTDW	St. s.	Joseph Wharton	245	101	126.0	22.3	9.8	Fsh.	26	335	1904	Wilmington, Del.	Reedville, Va.
207422		St. s.	JOSEPH WOOD +	6,360	4,921	504.0	54.0	30.0	Frt.	20	1,760	1910	Lorain, Ohio	Cleveland, Ohio
8978		St. s.	Joseph B. Mason	46	23	78.0	17.9	7.1	Tow.	4	150	1873	Philadelphia, Pa.	New York, N. Y.
210029		St. s.	Joseph F. Bellows	315	153	150.0	23.9	11.3	Fsh.	29	1912	Pocomoke City, Md.	Reedville, Va.
202035		St. s.	JOSEPH G. BUTLER, JR.	6,588	5,174	525.0	55.0	31.0	Frt.	23	1,700	1905	Lorain, Ohio	Cleveland, Ohio
141810		St. s.	Joseph H. Davis	130	74	105.2	19.6	8.7	Fsh.	5	1876	Danvers, Me.	Reedville, Va.
100272		St. s.	Joseph H. Moran	107	73	94.2	20.5	9.9	Tow.	4	250	1881	Brooklyn, N. Y.	New York, N. Y.
211545		St. s.	Joseph J. O'Brien	32	21	48.6	16.8	6.3	Tow.	4	200	1913	Tottenville, N. Y.	Do.
77284		St. p.	JOSEPH J. O'DONOHUE	901	568	174.4	36.0	13.0	Frt.	6	650	1898	Chester, Pa.	Do.
77375		St. s.	Joseph M. Clark	93	63	86.2	20.7	9.3	Tow.	7	1899	Baltimore, Md.	Norfolk, Va.
220956	MCQV	St. s.	JOSEPH M. CUDAHY	7,052	5,072	430.2	59.2	32.8	Tnk.	37	2,700	1921	Chester, Pa.	New York, N. Y.
21493	LOKM	St. s.	JOSEPH R. PARROTT	2,406	1,114	336.7	59.0	18.5	Fer.	36	2,700	1916	Philadelphia, Pa.	Do.
203253		*St. p.	Joseph S. Chofin	49	49	103.6	21.0	3.0	Tow.	8	1908	Parkersburg, W. Va.	Morgan City, La.
201133		St. s.	Joseph S. Furlong	64	44	79.4	18.6	6.0	Tow.	5	1904	Athens, N. Y.	New York, N. Y.
201077		St. s.	Jos. P. Sloan	29	20	63.0	15.2	5.7	Fsh.	3	50	1908	Sandusky, Ohio	Sandusky, Ohio
77359		St. s.	Joseph W. Ross	27	18	49.0	15.4	6.5	Tow.	2	1899	East Boston, Mass.	Boston, Mass.
76908		St. s.	Josephine	86	69	68.0	21.0	6.2	Pas.	8	100	1885	Stratford, Conn.	Bridgeport, Conn.
130743	KNCH	St. y.	JOSEPHINE	52	35	99.2	13.7	7.9	Yct.	6	1897	Bristol, R. I.	Cape Vincent, N. Y.
202044		St. s.	JOSEPHINE	46	25	56.8	17.0	9.0	Tow.	4	1905	Mantolowoc, Wis.	Detroit, Mich.
214023		St. s.	Josephine	13	8	36.8	10.4	4.0	Fsh.	2	20	1916	Charlevoix, Mich.	Grand Haven, Mich.
221112		St. s.	Josephine	47	32	51.0	14.5	5.8	Fsh.	5	75	1919	Menominee, Mich.	Milwaukee, Wis.
76782		St. s.	J. Shea Lovell	169	84	111.2	22.0	11.9	Tow.	10	450	1888	Boston, Mass.	New York, N. Y.
203473		St. s.	J. Shea Lovell	4,871	3,586	420.0	52.0	28.0	Frt.	21	1,470	1906	Lorain, Ohio	Cleveland, Ohio
215180	LIHR	St. s.	JOSIAH MACY	6,899	5,296	419.4	57.2	29.8	Tnk.	38	2,500	1917	Seattle, Wash.	New York, N. Y.
70974		St. s.	Josie	73	73	95.0	25.0	9.0	Fer.	11	1891	Jeffersonville, Ind.	New Orleans, La.
205491		St. s.	Josie	81	50	86.3	24.5	6.2	Pas.	10	95	1908	Madisonville, La.	Do.
216019		St. s.	Josie	14	10	36.8	10.2	4.8	Pas.	2	20	1918	Chicago, Ill.	Chicago, Ill.

1 Formerly British st. s. John L. Cann.

2 Formerly st. s. Robert White.

3 Formerly *st. p. Frank Tyler.

4 Formerly *st. p. E. Stanley Holland.

5 Formerly st. p. J. H. Munge.

6 Formerly st. p. M. A. Burke.

7 Formerly st. s. U. S. Eng. A. A. Humphreys.

8 Formerly st. s. Atlantic.

9 Formerly st. s. Arthur H. Hawgood.

10 Formerly st. s. A. E. Ackerman.

11 Formerly st. s. Edward Annan.

12 Formerly st. s. Joseph F. Bellows.

13 Formerly st. s. U. S. S. Joseph F. Bellows.

14 Formerly st. s. Lizzie Wyman.

15 Formerly st. s. Ivanhoe.

16 N. Y. Centl. Ltg. Co. No. 8.

17 New York Central No. 8.

18 W. A. Sherman.

19 Formerly *st. p. Louise.

20 Formerly st. s. M. G. Holbrook.

21 Formerly *st. s. Nina.

22 Sold alien Mar. 31, 1921.

MERCHANT STEAM VESSELS OF THE UNITED STATES—Continued.

Official No.	Signal letters.	Rig.	Name of vessel.	Gross tonnage.	Net tonnage.	Length.	Breadth.	Depth.	Service.	Crew.	Indicated horsepower.	When built.	Where built.	Home port (when permanent document issues).	
77364		St. s.	Jula	19	11	50.7	12.3	4.5	Pas.	2	1839	Weymouth, Mass.	Rockland, Me.	
204796		St. s.	Julia B.	95	65	71.5	19.0	4.9	Frt.	4	110	1907	Astoria, Ore.	Astoria, Ore.	
205189		*St. p.	Julia B.	835	511	158.7	38.0	6.0	Pas.	28	800	1908	Seattle, Wash.	St. Michael Alaska.	
214677	LDPW	St. s.	JULIA LUCKENBACH. †	7,943	5,934	438.6	57.2	23.0	Frt.	42	4,000	1917	Quincy, Mass.	New York, N. Y.	
150583		St. s.	Julia Safford	95	64	110.0	23.0	6.6	Pas.	5	250	1892	Rondout, N. Y.	Albany, N. Y.	
105559		St. s.	Julia O. Flannery	37	25	56.8	16.0	7.1	Tow.	3	1874	Albany, N. Y.	New York, N. Y.	
95126		St. s.	Julia C. Moran	38	19	67.0	16.0	6.3	Tow.	3	1871	Philadelphia, Pa.	Do.	
77230		St. s.	Julian J. Fleetwood	42	21	70.6	14.6	6.5	Tow.	7	100	1896	Hertford, N. C.	Richmond, Va.	
211462		St. p.	Julia Belle Swain	397	250	189.1	34.4	5.5	Pas.	20	1913	Santa Rosa, Fla.	Peoria, Ill.	
85780		St. s.	Juliette	28	19	59.2	16.8	5.6	Pas.	3	45	1883	Oswego, N. Y.	New York, N. Y.	
77089		St. s.	Julius Elbert	42	21	60.0	15.0	5.6	Tow.	3	1893	Bllox, Miss.	New Orleans, La.	
157476		*St. p.	Julius Fleischman	564	345	155.0	32.0	5.0	Frt.	5	899	1897	Jeffersonville, Ind.	Louisville, Ky.	
202162		St. p.	Julius F. Silber	69	69	101.8	21.3	3.7	Pas.	20	1905	Herrmann, Mo.	Omaha, Nebr.	
210773		St. p.	JULIUS S. WALSH	570	490	169.0	50.0	7.0	Frt.	7	1,000	1912	Jeffersonville, Ind.	St. Louis, Mo.	
207867		St. s.	June	28	19	51.0	14.5	6.0	Pas.	4	85	1910	Chenega, Alaska.	Cordova, Alaska.	
201945	LQCB	St. s.	JUNEAU	2,382	1,805	244.0	43.2	27.0	Frt.	28	1,350	1905	Ecorse, Mich.	Port Townsend, Wash.	
75585		St. s.	Junata	111	55	91.0	20.5	9.5	Tow.	5	200	1874	Brooklyn, N. Y.	New York, N. Y.	
77274	KNFH	St. s.	JUNIATA	3,465	2,537	310.0	42.0	16.0	Tow.	44	2,500	1897	Wilmington, Del.	Baltimore, Md.	
77413		*St. p.	Junata	150	95	135.0	24.0	4.0	Tow.	14	1900	Elizabeth, Pa.	Pittsburgh, Pa.	
201768		St. s.	JUNIATA	4,333	2,619	346.0	45.0	28.0	Pas.	44	3,000	1905	Cleveland, Ohio.	Buffalo, N. Y.	
75496		St. s.	Juniper	23	11	56.6	13.8	4.5	Tow.	6	1873	Norfolk, Va.	Elizabeth City, N. C.	
75872		St. s.	Junio	62	31	81.0	17.6	7.8	Tow.	9	1876	Camden, N. J.	Wilmington, N. C.	
76024		St. s.	Junio	84	42	73.5	18.4	9.3	Tow.	7	1878	do.	Philadelphia, Pa.	
76047		St. s.	Junio	80	40	83.5	18.4	8.5	Tow.	9	1879	do.	New Orleans, La.	
76131		St. y.	Junio	28	14	58.3	13.1	5.6	Yct.	2	1880	Bath, Me.	Bath, Me.	
78872		St. s.	Junio	62	31	81.0	17.6	7.8	Frt.	9	1879	Camden, N. J.	Wilmington, N. C.	
136426		St. s.	Junio	75	37	74.0	18.5	8.9	Pas.	9	300	1894	Boston, Mass.	Boston, Mass.	
203654		St. s.	Junio	32	20	60.8	14.2	5.3	Pas.	2	1906	Marshfield, Ore.	Marshfield, Ore.	
77458		St. s.	JUPITER	3,719	2,769	346.0	48.0	28.0	Frt.	20	1,450	1901	Lorain, Ohio.	Cleveland, Ohio.	
207631		St. s.	Jupiter	29	17	61.5	16.5	7.5	Fsh.	6	80	1910	Erie, Pa.	Erie, Pa.	
220107	LWQB	St. s.	Jupiter	539	366	154.7	30.6	16.7	Tow.	13	1,400	1920	Brooklyn, N. Y.	New York, N. Y.	
214026	IFWK	St. s.	JUSTIN	2,321	1,779	277.0	39.0	19.9	Frt.	25	1,000	1891	Middleboro, England	Do.	
219951	LWKH	St. s.	JUVIONY	2,309	1,440	251.0	43.6	22.2	Frt.	42	1,200	1920	Wyandotte, Mich.	Detroit, Mich.	
K.															
215800	LJGS	St. s.	K. I. LUCKENBACH. †	7,882	5,007	446.0	56.1	27.8	Frt.	6	4,000	1917	Quincy, Mass.	New York, N. Y.	
213019		*St. p.	K. L. Ames	184	156	119.0	29.8	5.4	Fsh.	3	275	1915	Seattle, Wash.	Seattle, Wash.	
221174	MCQS	St. s.	K. R. KINGSBURY. †	7,251	4,425	440.0	58.2	33.1	Trk.	45	3,300	1921	Alameda, Cal.	San Francisco, Cal.	
207655		*St. p.	K & I.	36	36	68.0	18.6	4.0	Per.	6	150	1910	Hawesville, Ky.	Louisville, Ky.	
204174		St. p.	Kabekona	148	93	112.6	22.5	4.0	Pas.	19	200	1907	Stillwater, Minn.	St. Louis, Mo.	
181062	KMQV	St. s.	Kadlak	114	58	106.0	22.5	9.7	Frt.	27	350	1896	Alameda, Cal.	San Francisco, Cal.	
181133	KPNF	St. s.	Kajulani	384	243	140.5	30.0	12.0	Frt.	34	325	1899	do.	Honolulu, Hawaii.	
161107	KNLP	St. y.	Kaleda	79	47	96.4	15.4	8.3	Yct.	12	1898	Boston, Mass.	Buffalo, N. Y.	
219175	LTMW	St. y.	KALEN	427	187	142.0	27.6	14.8	Tow.	19	850	1919	Superior, Wis.	Duluth, Minn.	
206874		*St. y.	Kalltan	195	195	135.0	32.0	4.5	Yct.	12	300	1909	Rock Island, Ill.	Chicago, Ill.	
14429		St. y.	Kalkaska	679	555	178.0	33.8	15.5	Frt.	13	585	1884	St. Clair, Mich.	Port Huron, Mich.	
161037		St. y.	Kalolah	42	21	80.9	14.0	10.1	Yct.	7	1893	Bristol, R. I.	New Orleans, La.	
217488	LPQD	St. s.	KAMESIT	6,070	4,412	402.6	53.0	32.0	Frt.	8	3,200	1918	Oakland, Cal.	San Francisco, Cal.	
216989	LNOR	St. s.	Kanabec	2,474	1,457	270.0	46.0	22.4	Frt.	37	1,300	1918	Jacksonville, Ill.	New York, N. Y.	
211001	LCTP	St. s.	KANAK	234	121	110.8	25.4	9.8	Frt.	8	275	1913	Alameda, Cal.	San Francisco, Cal.	
217342	LPDS	St. s.	Kanakee	2,594	1,523	267.5	46.4	23.9	Frt.	47	1,400	1918	Portland, Ore.	Portland, Ore.	
161123	KPDW	St. s.	KANAWHA	475	323	208.4	24.4	14.8	Pas.	41	3,200	1908	New York, N. Y.	New York, N. Y.	
216817		St. s.	Kanawha	245	105	157.2	26.0	5.0	Tow.	14	1,000	1918	Charleston, W. Va.	Pittsburgh, Pa.	
217356	LPPH	St. s.	Kangi	2,573	1,507	266.6	46.2	23.9	Frt.	42	1,400	1918	Valdosta, N. Y.	Seattle, Wash.	
5848		St. s.	Kansas	835	588	185.5	33.3	12.6	Pas.	45	750	1870	Cleveland, Ohio.	Duluth, Minn.	
216550	LMCQ	St. s.	Kasota	3,017	1,752	272.9	46.1	24.1	Frt.	41	1,400	1918	Portland, Ore.	Portland, Ore.	
161136		St. s.	Katahdin	44	25	63.6	17.6	8.3	Tow.	7	1899	Seattle, Wash.	Seattle, Wash.	
203425	KVNW	St. s.	KATARDIN	2,696	2,155	275.9	40.1	19.5	Frt.	27	3,000	1908	Philadelphia, Pa.	New York, N. Y.	
161116		St. p.	KATE ADAMS	595	555	240.0	40.0	6.0	Pas.	30	1,250	1891	Jeffersonville, Ind.	Momphs, Tenn.	
161021		St. s.	Kate Buokley	21	10	47.0	13.4	6.0	Tow.	7	1891	Brooklyn, N. Y.	Newark, N. J.	
14464		St. s.	Kate Jones	122	61	102.5	20.0	10.6	Tow.	7	1879	Camden, N. J.	Toledo, Ohio.	
161501		St. s.	Kate C. Stevens	85	67	85.0	25.5	6.8	Oya.	8	215	1897	Stratford, Conn.	New York, N. Y.	
205002		St. s.	Katherine	44	30	78.0	16.6	8.0	Tow.	8	1897	Orange, Tex.	Port Arthur, Tex.	
208218	KWNB	*St. p.	Katherine	531	292	160.4	36.0	12.5	Frt.	18	1908	Fairhaven, Cal.	San Francisco, Cal.	
107438		St. s.	Katherine	73	73	117.7	21.6	6.6	Tow.	5	95	1910	Guild, Tenn.	Pittsburgh, Pa.	
81445		St. s.	Kathleen Roberts	117	80	81.3	22.0	9.6	Tow.	4	175	1898	Albany, N. Y.	New York, N. Y.	
215683		*St. p.	Kathleen Tracy	99	49	75.5	21.6	9.6	Tow.	10	1893	Wilmington, Del.	Do.	
214003		*St. p.	Kathrine S. Kathryn E. Nugent	124	120	109.0	28.6	4.0	Log.	10	1917	Dublin, G.	Savannah, Ga.	
				20	20	60.0	12.0	5.7	Tow.	4	80	1916	Jeffersonville, Ind.	Louisville, Ky.	

1 Formerly st. s. Pilot.
 2 Formerly st. s. Alexander Barkley.
 3 Formerly st. s. Henry Wellman.
 4 Formerly st. p. Charles E. Cessna.
 5 Formerly st. y. George H. Heselton.
 6 Formerly *st. p. (a) Dolphin No. 3.
 (b) Harry Anderson.
 7 Formerly st. s. Burlington.

8 Formerly st. s. Erastus Baldwin.
 9 Formerly (a) British st. s. Justin.
 (b) U. S. N. fuel ship Justin.
 10 Formerly st. s. 284.
 11 Formerly st. s. Clariton.
 12 Formerly st. s. (a) Champlain.
 (b) City of Charlevoix.

(a) st. s. Kate Jones.
 (b) U. S. S. Seminole.
 (c) U. S. Q. M. D. General Ayres.
 13 Formerly st. s. (a) Arthur W. Palmer.
 (b) Catherine Momm.
 14 Formerly st. s. (a) Wallace B. Flint.
 (b) Coleraine.
 † Composite.

MERCHANT STEAM VESSELS OF THE UNITED STATES—Continued.

Official No.	Signal letters.	Rig	Name of vessel.	Gross tonnage.	Net tonnage.	Length.	Breadth.	Depth.	Service.	Crew.	Indicated horsepower.	When built.	Where built.	Home port (where permanent document issues).
161033		St. s.	Katie	89	45	86.3	20.0	9.0	Tow.	4	1892	Baltimore, Md.	Norfolk, Va.
14418		St. s.	Katie Voigt	18	9	50.0	13.0	5.5	Tow.	2	1883	Wilmington, Del.	Philadelphia, Pa.
217428	LPJW	St. s.	Katonah	2,559	1,530	267.3	46.0	23.6	Frt.	37	1,400	1918	Houston, Tex.	Houston, Tex.
161011		St. y.	Katrina	20	10	73.0	9.0	4.0	Yot.	6	1890	Bristol, R. I.	New York, N. Y.
211417		St. y.	Katrina	31	18	59.3	11.7	6.5	Yot.	2	150	1913	Boston, Mass.	Boston, Mass.
216090	LJVN	St. s.	KATRINA LUCKENBACH	7,822	4,951	446.0	56.1	27.8	Frt.	45	4,500	1918	Quincy, Mass.	New York, N. Y.
14405		St. s.	Katy	93	42	76.0	18.4	8.5	Tow.	7	1868	San Francisco, Cal.	Seattle, Wash.
219154	LTMF	St. s.	KAYEAH	7,253	5,402	430.0	58.2	31.5	Tnk.	47	2,800	1919	Philadelphia, Pa.	Philadelphia, Pa.
219319	LTWQ	St. s.	KAYSEKA	5,989	3,709	400.7	54.2	30.4	Frt.	45	3,000	1919	Harriman, Pa.	Do.
130127		St. p.	Keansburg	498	259	173.5	29.1	9.0	Pas.	7	1,000	1878	Chelsea, Mass.	Perth Amboy, N. J.
219275	LTSW	St. s.	KEARNY	6,517	4,045	395.5	55.0	31.4	Frt.	54	2,500	1919	Kearny, N. J.	Newark, N. J.
161055		St. s.	Kearsarge	16	8	55.0	12.0	5.2	Tow.	2	65	1894	Boston, Mass.	Providence, R. I.
161061		St. s.	KEARSARGE	3,092	2,721	328.0	44.2	23.0	Frt.	20	1,500	1894	Chicago, Ill.	Duluth, Minn.
181222		St. s.	Keoughton	56	20	74.0	20.6	5.3	Oys.	2	125	1903	Pocomoke City, Md.	Newport News, Va.
202921	KVGS	St. s.	Kechl	229	166	136.0	22.8	13.0	Pft.	15	1871	Buffalo, N. Y.	Port Arthur, Tex.
214259		St. s.	Keeloes Bay	29	21	64.7	14.6	4.2	Mso.	1	40	1916	South Hero, Vt.	Burlington, Vt.
21415	HQGT	St. s.	Keohoe Brothers	172	128	107.5	29.0	6.8	Tow.	6	300	1861	Glenwood, N. Y.	New York, N. Y.
220086	MBQK	St. s.	KEKOSKEE	5,124	3,552	391.8	51.3	28.8	Tnk.	39	2,600	1920	Wilmington, Del.	Wilmington, Del.
212301		St. s.	KELLEY ISLAND	881	414	155.0	38.0	11.0	Frt.	15	924	1914	Lorain, Ohio	Sandusky, Ohio
215858		St. p.	KELLOGG	1,178	1,178	303.0	46.0	9.8	Fer.	18	1,200	1898	McKees Rocks, Pa.	St. Louis, Mo.
203394	KVQJ	St. y.	KENTON	185	106	123.4	20.0	10.7	Yot.	13	600	1906	Boston, Mass.	New York, N. Y.
219919	LWJF	St. s.	KIHUKU	5,107	3,541	391.8	51.3	28.8	Tnk.	38	2,600	1920	Wilmington, Del.	Wilmington, Del.
217777	LQKP	St. s.	KIKKITTIGIT	6,072	3,740	402.6	53.0	32.0	Frt.	40	2,800	1918	Oakland, Cal.	San Francisco, Cal.
202364		St. a.	Kenmore	118	80	101.5	20.8	9.4	Tow.	8	350	1905	Baltimore, Md.	Philadelphia, Pa.
77508		St. p.	Kennett Dillman	66	66	108.2	21.3	3.4	Tow.	12	1901	Parkersburg, W. Va.	St. Louis, Mo.
210182		St. s.	KENOSHA	72	38	68.7	17.0	11.0	Tow.	4	300	1912	Cleveland, Ohio	Duluth, Minn.
217190	LNQW	St. s.	Kenosha	2,548	1,553	265.3	46.2	23.9	Frt.	44	1,400	1918	Raymond, Wash.	Seattle, Wash.
219408	LVDM	St. s.	KENOWIS	5,107	3,129	390.0	54.2	27.8	Frt.	43	2,500	1920	Hog Island, Pa.	Philadelphia, Pa.
208320		St. s.	Kensington	78	53	73.6	19.9	8.3	Drg.	8	150	1911	West New Brighton, N. Y.	Do.
207489	LBMV	St. s.	KENTUCKIAN	6,432	4,007	414.5	53.7	31.1	Pas.	40	2,000	1910	Sparrows Point, Md.	New York, N. Y.
106036		St. s.	Kentucky	86	43	77.1	19.4	13.0	Tow.	5	1881	Chicago, Ill.	Do.
201444		St. p.	Kentucky	191	191	176.0	33.0	5.0	Pas.	5	50	1904	Jeffersonville, Ind.	St. Louis, Mo.
204789		St. p.	Kentucky	378	378	185.0	33.0	5.0	Pas.	20	155	1907	Madison, Ind.	Louisville, Ky.
204670		St. p.	Keokuk	111	111	138.0	30.0	4.0	Pas.	8	300	1907	Wabasha, Minn.	Des Moines, Iowa
216835	LMRN	St. s.	Keola	2,572	1,527	266.5	46.0	24.1	Frt.	29	1,500	1918	Samoa, Cal.	San Francisco, Cal.
215399	LHJP	St. s.	KERESAPPA	4,636	3,019	355.6	48.2	28.2	Frt.	43	1,785	1903	Newcastle, England	New York, N. Y.
219724	LVWM	St. s.	KERIONKSON	4,768	2,920	377.0	52.0	20.8	Frt.	51	2,500	1920	Shooters Island, N. Y.	Do.
215101	LHWP	St. s.	KERMANSHAH	4,917	3,152	388.0	52.0	27.2	Frt.	46	2,400	1910	Newcastle, England	Do.
215616	LHVN	St. s.	KERMIT	6,040	4,119	471.1	59.1	28.9	Frt.	50	1,600	1912	Versack, Germany	Do.
107094		St. s.	Kermite	33	22	54.1	15.2	6.7	Tow.	5	1851	Albion, N. Y.	Do.
215398	LHFG	St. s.	KERMOOR	4,795	3,106	378.0	52.3	24.4	Frt.	55	1907	Smulder, England	Do.
116182		St. s.	Keros	21	9	45.0	14.3	4.7	Tow.	4	1887	East Portland, Oreg.	Seattle, Wash.
161119	KNWB	St. s.	KERRHAW	2,741	1,651	282.0	42.0	16.2	Pas.	49	3,000	1909	Wilmington, Del.	Baltimore, Md.
218737	LSJQ	St. s.	KESHENA	427	187	142.0	27.5	14.8	Tow.	21	1910	Superior, Wis.	Duluth, Minn.
161027		St. y.	Kestrel	21	14	69.0	12.3	5.2	Yot.	2	1892	Charlestown, Mass.	New York, N. Y.
136740	KQJG	St. s.	KETCHIKAN	2,373	1,679	237.5	42.0	23.4	Frt.	1	1899	Leban, Ohio	Port Townsend, Wash.
218740	LSKH	St. s.	KEWANEE	3,550	2,125	318.4	46.0	23.6	Tnk.	44	1,800	1910	Liberty, N. J.	Newark, N. J.
161165		St. s.	Kewannee	95	65	95.0	24.0	8.4	Frt.	4	100	1900	Kewanee, Wis.	Port Huron, Mich.
81740		St. p.	Keystone	98	98	121.0	24.0	4.0	Tow.	12	1901	Brownsville, Pa.	Pittsburgh, Pa.
161014		St. s.	KEYSTONE	94	64	87.5	19.0	11.0	Tow.	8	1901	Buffalo, N. Y.	New York, N. Y.
181046		St. s.	Keystone	21	13	63.3	11.7	5.0	Pas.	5	1893	Nyack, N. Y.	Jacksonville, Fla.
161214		St. s.	Keystone	18	13	56.5	14.0	6.2	Fsh.	4	40	1292	Erie, Pa.	Chicago, Ill.
221311	MCTL	St. s.	KEYSTONE STATE	14,127	8,400	516.5	72.2	27.8	Pas.	130	12,000	1921	Calden, N. J.	Seattle, Wash.
216701	LMIW	St. s.	Kickapoo	3,002	1,723	275.2	46.0	24.2	Frt.	41	1915	North Bend, Oreg.	Marshfield, Oreg.
14478		St. s.	Kickapoo	24	16	62.5	17.4	4.7	Frt.	3	40	1888	Noank, Conn.	New York, N. Y.
209401	LCGD	St. s.	KIHAEUA	1,338	806	240.6	35.1	17.0	Frt.	45	2,000	1911	San Francisco, Cal.	Honolulu, Hawaii
214282		St. s.	Kill Van Kull	364	320	122.0	30.5	8.5	Frt.	8	1915	South Bound, N. Y.	Perth Amboy, N. J.
218961	LRDF	St. s.	Klmita	2,556	1,512	286.5	46.0	24.1	Frt.	30	1,900	1919	Bank, Cal.	San Francisco, Cal.
161157	KQBP	St. s.	Klau	975	773	195.0	33.0	16.0	Pas.	64	650	1863	Philadelphia, Pa.	Honolulu, Hawaii
107755		St. s.	King Dave	98	67	80.4	20.4	7.0	Wild.	4	1902	Saugatuck, Mich.	Milwaukee, Wis.
205668	LMWP	St. s.	Kino	2,573	1,507	266.6	46.2	23.9	Frt.	45	1,600	1915	Vancouver, Wash.	Portland, Oreg.
161039		St. s.	King Phillip	279	197	138.3	23.3	8.0	Pas.	10	600	1893	Bath, Me.	New York, N. Y.
161141		St. s.	Kingfisher	11	7	45.0	13.0	4.5	Fsh.	3	1900	San Francisco, Cal.	Boston, Mass.
161217	KRWG	St. s.	KINGFISHER	301	162	130.0	24.0	14.5	Tow.	20	630	1902 do	Seattle, Wash.
219306	LTWJ	St. s.	KINGFISHER	414	209	139.4	35.2	14.2	Fer.	28	500	1919	Savannah, Ga.	Galveston, Tex.
14420		St. p.	Kingston	1,064	813	193.5	36.0	13.3	Fer.	8	800	1883	Newburgh, N. Y.	Rockland, Me.

1 Formerly U. S. S. Katy.

2 Formerly st. p. Nantasket.
(a) st. s. U. S. R. C. Alexander Hamilton.3 Formerly (b) st. s. Hamilton.
(c) Pilot.4 Formerly st. s. (a) Roslyn.
(b) Towanda.

5 Formerly st. s. Active.

6 Formerly (a) st. s. John S. Summers.
(b) *st. p. D. T. Flesher.

7 Formerly st. s. Alpha.

8 Formerly Austrian st. s. Franconia.

9 Formerly Austrian st. s. Himalaya.

10 Formerly st. s. (a) German Elmsa.

(b) Apelles.

11 Formerly (a) St. s. Arthur.

(b) Keran Flannery.

(c) Edna Aldrich.

12 Formerly Austrian st. s. Morawitz.

13 Formerly st. s. San Juan.

14 Formerly st. s. Eureka.

15 Formerly *st. p. W. C. Jutte.

16 Formerly Hawaiian st. s. Kinsau.

17 Formerly st. s. Addie Wade.

18 Formerly st. s. Henry G. Crew.

MERCHANT STEAM VESSELS OF THE UNITED STATES—Continued.

Official No.	Signal letters.	Rtg.	Name of vessel.	Gross tonnage.	Net tonnage.	Length.	Breadth.	Depth.	Service.	Crew.	Indicated horsepower.	When built.	Where built.	Home port (when permanent document issues).
						Feet.	Feet.	Feet.	Frt.					
77090		St. s.	Kingston	48	32	80.5	19.5	5.4	Frt.	4		1893	Norwalk, Fla.	Wilmington, N. C.
157607		St. s.	Kingston	171	116	93.0	24.5	6.7	Pas.	5	30	1901	Tacoma, Wash.	Seattle, Wash.
161198		St. s.	Kingston	78	53	74.7	22.8	7.2	Fsh.	5	125	1902	Kennebunk Port, Me.	Providence, R. I.
201932		*St. p.	KINSEY	62	62	91.6	22.8	3.9	Tow.	8		1905	Dubuque, Iowa	St. Paul, Minn.
218728	LSJR	St. s.	KIOKEE	427	187	142.0	27.5	14.8	Tow.	21	850	1919	Superior, Wis.	Duluth, Minn.
216375	IHNS	St. s.	KIOWA	2,039	1,263	251.0	43.6	20.0	Frt.	28	1,200	1917	Cleveland, Ohio.	New York, N. Y.
220780	MBTH	St. s.	KIOWA	2,309	1,440	251.0	43.6	22.2	Frt.	42	1,200	1920	Wyandotte, Mich.	Detroit, Mich.
218729	LSJT	St. s.	KIRON	427	187	142.0	27.6	14.8	Tow.	21	850	1919	Superior, Wis.	Duluth, Minn.
218039	LRCP	St. s.	KISHACOQUILLAS	5,039	3,046	390.0	54.2	27.6	Tnk.	52	2,500	1919	Ilco, Ill.	Philadelphia, Pa.
161125	KRTD	St. y.	KIOMET	146	71	117.0	18.5	11.0	Yot.	12	700	1889	Wilmington, D. C.	New York, N. Y.
218185	LRJM	St. s.	KISNOH	5,874	4,536	410.5	54.2	27.0	Frt.	57	2,800	1919	Portsmouth, N. H.	Portsmouth, N. H.
218730	LSJV	St. s.	KISNOH	427	187	142.0	27.6	14.8	Tow.	21	850	1919	Superior, Wis.	Duluth, Minn.
218698	LSHK	St. s.	KITTEGAUN	5,989	3,707	400.7	54.2	30.4	Frt.	48	3,000	1919	Harrison, Pa.	Philadelphia, Pa.
214056		St. s.	KITSAPII	258	149	140.6	25.6	7.3	Pas.	16	2,200	1916	Portland, Ore.	Seattle, Wash.
161161		St. p.	Kittary	139	87	83.6	39.6	9.1	Fer.	6	230	1900	Kennebunk Port, Me.	Burlington, Vt.
161209		St. s.	Kittie D.	20	14	53.9	12.4	4.4	Fsh.	2		1902	Buffalo, N. Y.	Buffalo, N. Y.
255242		St. s.	Kitty Hunter	15	10	64.0	10.5	3.8	Pas.	3		1893	Chicago, Ill.	Eric, Pa.
217728	LQHK	St. p.	Kitty Knight	236	196	136.0	22.0	6.0	Pas.	20	312	1860	Greenpoint, N. Y.	Baltimore, Md.
205787		St. s.	Klamath	3,020	1,765	272.8	46.1	24.1	Frt.	48	1,400	1919	Astoria, Ore.	Astoria, Ore.
161100		St. s.	Klamath	125	55	89.6	22.0	9.6	Tow.	4	200	1908	Bandon, Ore.	Empire, Ore.
161114		St. p.	Klondike	40	27	59.5	16.4	7.2	Tow.	5		1906	Tuckerton, Pa.	Key West, Fla.
14292		*St. s.	Klondyke	406	242	120.8	27.5	6.8	Pas.	12	160	1915	Dutch Harbor, Ala.	St. Michael, Alaska.
14495		St. s.	Knickerbocker	123	61	103.2	23.9	9.4	Tow.	7		1883	Philadelphia, Pa.	Wilmington, Del.
218207	LRKF	St. s.	Knight Templar	38	19	62.1	16.7	7.4	Tow.	4		1884	Milwaukee, Wis.	Milwaukee, Wis.
215960		*St. p.	KNOXVILLE	3,283	2,001	324.0	46.2	25.0	Frt.	57	1,500	1919	Newark, N. J.	Newark, N. J.
209709	LRHT	St. s.	Kochelene	127	67	100.4	21.5	5.0	Frt.	8		1903	Wilmington, N. C.	Wilmington, N. C.
209228		St. s.	KODIAK	148	101	100.0	19.2	12.4	Whl.	10	375	1912	Seattle, Wash.	Seattle, Wash.
217343	LRPT	St. s.	Kodlung	16	6	46.0	11.0	4.4	Fsh.	3	50	1901	Alameda, Cal.	Do.
219176	LRNB	St. s.	Kokomo	2,594	1,523	267.5	46.4	23.9	Frt.	47	1,400	1918	Portland, Ore.	Portland, Ore.
219050	LRGD	St. s.	KOLDA	427	187	142.0	27.6	14.8	Tow.	21	850	1919	Superior, Wis.	Duluth, Minn.
220509		St. s.	KOOTENAI	3,545	2,174	324.0	46.2	25.0	Frt.	37	1,500	1919	Newark, N. J.	Newark, N. J.
216667	LRMG	St. y.	Kooyong	48	28	76.0	11.8	7.1	Yot.	4	500	1918	Hirtshulph, N. J.	New York, N. Y.
161208	LRSC	St. s.	KOSCIUSKO	4,986	3,085	376.4	52.3	27.0	Frt.	44	3,000	1918	Sparrows Point, Md.	Do.
207780	LRST	St. s.	KROONLAND	12,241	7,483	580.0	60.2	21.2	Pas.	257	9,200	1902	Philadelphia, Pa.	Do.
218404	LRBT	St. s.	KULSHAN	926	573	160.3	32.0	20.7	Pas.	24	1,250	1910	Seattle, Wash.	Seattle, Wash.
218629	LRSM	St. s.	KUSDECA	2,551	1,528	267.3	46.0	23.6	Frt.	40	1,400	1919	Jacksonville, Fla.	Jacksonville, Fla.
161140	KPSM	St. s.	KUWA	3,019	1,752	272.9	46.1	24.1	Frt.	49	1,400	1918	Portland, Ore.	Portland, Ore.
		St. s.	KVICIAK	1,063	610	200.2	35.5	16.0	Pas.	23	1,000	1900	do.	San Francisco, Cal.
L.														
140618		St. s.	L. Brokhead	55	38	65.0	16.5	9.7	Tow.	7		1883	Toledo, Ohio	Milwaukee, Wis.
201931		St. s.	L. A. B.	14	10	40.0	12.1	4.7	Pas.	1		1905	Perth Amboy, N. J.	New York, N. Y.
92170		St. s.	L. A. Dempsey	41	20	62.5	15.9	6.8	Frt.	4		1890	Philadelphia, Pa.	Philadelphia, Pa.
205129		St. s.	L. C. SABIN	98	34	74.0	20.0	11.6	Tow.	13	800	1908	Chicago, Ill.	Duluth, Minn.
213231		St. s.	L. C. Ward	37	25	61.0	18.5	8.7	Frt.	2	40	1915	Vanceboro, N. C.	New Bern, N. C.
141349		*St. p.	L. E. PATTON	94	92	126.0	24.5	4.5	Tow.	8		1894	Dubuque, Iowa	New Orleans, La.
211657		St. s.	L. E. Thompson	22	15	60.0	14.3	4.7	Frt.	2	125	1913	Portland, Ore.	Portland, Ore.
209608		*St. p.	L. O. Neal	43	43	80.1	27.1	3.3	Tow.	11	40	1912	Des Arc, Ark.	St. Louis, Mo.
140541		St. s.	L. H. Cutler	42	30	84.0	19.2	3.9	Frt.	5		1882	Swift Creek, N. C.	New Bern, N. C.
202804		St. c.	L. H. MARRERO	163	163	118.0	53.0	7.5	Fer.	9	260	1905	Jeffersonville, Ind.	New Orleans, La.
216986	LNCQ	St. s.	L. J. DRAKE	6,836	5,258	419.6	57.2	30.0	Tnk.	41	3,000	1918	Seattle, Wash.	New York, N. Y.
116266		St. s.	L. L. Barth	683	491	185.0	35.0	13.8	Frt.	14	355	1889	West Bay City, Mich.	Chicago, Ill.
220453		St. s.	L. M. BOWERS	8,262	6,436	580.0	60.2	27.8	Frt.	32	2,300	1920	Lorain, Ohio	Duluth, Minn.
141326		St. s.	L. P. SMITH	73	36	67.0	18.2	9.1	Tow.	4		1894	Cleveland, Ohio	Do.
141584		St. p.	L. S. THORNE	1,217	1,217	304.0	57.0	7.3	Pas.	20	980	1898	Dubuque, Iowa	New York, N. Y.
141847	KSHJ	St. s.	L. Y. Schermerhorn	181	123	98.3	22.7	11.4	Tow.	12	550	1903	Camden, N. J.	Philadelphia, Pa.
206189		St. s.	LABELLE	6,407	4,878	504.0	54.0	30.0	Frt.	25	1,760	1909	Lorain, Ohio	Cleveland, Ohio
213909	LRSV	St. s.	LA BREA	6,900	4,323	435.0	56.0	32.0	Tnk.	38	2,650	1916	San Francisco, Cal.	San Francisco, Cal.
221461		*St. p.	LA BELLE	310	228	148.5	28.4	5.6	Tow.	24	700	1921	Jeffersonville, Ind.	Pittsburgh, Pa.
209642		*St. p.	La Center	67	64	65.0	16.8	3.1	Frt.	1	50	1912	La Center, Wash.	Portland, Ore.
192448	LTRN	St. s.	LA CROSSE	2,606	1,612	251.0	43.6	26.2	Frt.	33	1,500	1919	Duluth, Minn.	Duluth, Minn.
216791	LMPN	St. s.	La Forge	2,529	1,495	258.5	46.0	26.6	Frt.	55	1,400	1918	Morgan City, La.	Morgan City, La.
221103	MCNJ	St. s.	LA PLACENTA	8,272	5,107	440.4	58.2	32.8	Tnk.	42	3,300	1921	Los Angeles, Cal.	San Francisco, Cal.
202224	KTWJ	St. s.	La Primera	1,083	638	171.0	37.3	13.1	Frt.	18		1905	Fairhaven, Cal.	Do.
141050		St. s.	LA SALLE	1,935	1,596	266.0	36.0	19.0	Frt.	22	735	1890	Cleveland, Ohio	Duluth, Minn.
218865	LSRD	St. s.	LABETTE	5,562	3,434	390.0	54.2	27.6	Frt.	42	2,500	1919	Hog Island, Pa.	Philadelphia, Pa.
218690	LSGW	St. s.	Laborer	475	218	139.6	30.3	15.7	Tow.	18	900	1919	Savannah, Ga.	Savannah, Ga.
140930	KJFD	St. s.	LACKAWANNA	1,973	1,179	260.0	36.2	21.6	Frt.	34	800	1888	do.	New York, N. Y.
202552		St. s.	LACKAWANNA	857	583	177.2	39.0	15.8	Fer.	7	1,400	1905	Wilmington, Del.	Do.
219673		St. s.	Lackawanna	181	133	94.2	25.0	13.2	Tow.	11		1919	Nyack, N. Y.	Do.

1 Formerly st. s. *Jaquette*.
 2 Formerly st. s. *Morris Block*.
 3 Formerly st. s. *Defiance*.
 4 Formerly *st. p. *May Stewart*.
 5 Formerly st. s. *Osceola*.

6 Formerly st. p. *Van Corlear the Trumpeter*.
 7 Formerly *st. p. *Tar Heel*.
 8 Formerly *st. p. *Farmer*.
 9 Formerly st. s. *Cape Lookout*.

10 Formerly st. s. *Mascot*.
 11 Formerly st. s. *S. S. Withalm*.
 12 Formerly st. s. *Woodbury*.
 13 Formerly st. s. *Hauler*.

MERCHANT STEAM VESSELS OF THE UNITED STATES—Continued.

Official No.	Signal letters.	Rig.	Name of vessel.	Gross tonnage.	Net tonnage.	Length.	Breadth.	Depth.	Service.	Crew.	Indicated horsepower.	When built.	Where built.	Home port (where permanent document issues).
219048	LTGB	St. s.	L A C K A W A N N A BRIDGE.	3,545	2,174	Feet. 324.0	Feet. 46.2	Feet. 25.0	Frt.	37	1,500	1919	Newark, N. J.	Newark, N. J.
218789	LSNK	St. s.	L A C K A W A N N A VALLEY.	3,299	2,007	324.0	46.2	24.0	Frt.	37	1,500	1919do.....	Do.
141304	St. s.	Lady Jane.....	21	14	54.5	12.7	5.9	Tow.	5	1895	Charlevoix, Mich.	New Orleans, La.
218790	LSNM	St. s.	LAFCOMO.....	5,662	3,434	390.0	54.2	27.6	Frt.	43	2,500	1919	Hog Island, Pa.	Philadelphia, Pa.
216660	*St. p.	Lafourche.....	180	99	111.4	24.5	4.5	Tow.	12	200	1918	Lockport, La.	New Orleans, La.
141432	St. s.	LAGONDA.....	3,647	3,017	375.6	45.8	23.3	Frt.	19	1,250	1896	West Bay City, Mich.	Cleveland, Ohio.
141853	*St. p.	Lagunitas.....	767	767	250.0	36.5	10.7	Frt.	9	400	1903	Oakland, Cal.	San Francisco, Cal.
217095	LNJR	St. s.	LAKE AGOMAK.....	2,339	1,420	251.0	43.7	22.2	Frt.	27	1,200	1918	Superior, Wis.	New York, N. Y.
216776	LMNQ	St. s.	LAKE AKKRA.....	2,357	1,437	250.5	43.8	22.2	Frt.	36	1,450	1918	Wyandotte, Mich.	Detroit, Mich.
216194	LKNH	St. s.	LAKE ALLEN.....	2,308	1,378	253.5	43.8	20.4	Frt.	35	1,200	1918	Ecorse, Mich.	New York, N. Y.
216926	LMVG	St. s.	LAKE ALYADA.....	2,329	1,448	251.0	43.6	24.2	Frt.	33	1,200	1918	Cleveland, Ohio.	Do.
216403	LKTQ	St. s.	LAKE ANNETTE.....	2,177	1,287	250.5	43.7	20.4	Frt.	34	1,250	1918	Manitowoc, Wis.	Milwaukee, Wis.
217059	LNIID	St. s.	LAKE ARLINE.....	2,084	1,223	251.0	43.7	19.2	Frt.	36	1,200	1918	Superior, Wis.	Duluth, Minn.
216036	LJSF	St. s.	LAKE ARTHUR.....	1,948	1,157	251.0	43.8	18.5	Frt.	41	1,300	1918	Wyandotte, Mich.	Detroit, Mich.
216966	LMSR	St. s.	LAKE AURICE.....	2,353	1,429	251.0	43.7	22.2	Frt.	39	1,200	1918	Superior, Wis.	Duluth, Minn.
216990	LNDM	St. s.	LAKE BEACON.....	2,338	1,431	250.5	43.5	22.6	Frt.	48	1,000	1918	Chicago, Ill.	Chicago, Ill.
217230	LNTF	St. s.	LAKE BELNONA.....	2,350	1,418	250.5	43.6	22.2	Frt.	39	1,200	1918	Superior, Wis.	New York, N. Y.
216600	LMFJ	St. s.	LAKE BENBOW.....	2,368	1,445	250.5	43.8	22.2	Frt.	49	1,300	1918	Wyandotte, Mich.	Detroit, Mich.
216329	LKRH	St. s.	LAKE BENTON.....	2,018	1,248	251.0	43.5	20.0	Frt.	33	1,200	1918	Lorain, Ohio.	New York, N. Y.
216814	LMQN	St. s.	LAKE BERDAN.....	2,342	1,413	250.5	43.5	22.6	Frt.	18	1,300	1918	Chicago, Ill.	Chicago, Ill.
216657	LMGW	St. s.	LAKE BLANCHESTER.....	2,346	1,435	251.0	43.5	21.2	Frt.	31	1,200	1918	Cleveland, Ohio.	New York, N. Y.
216669	LMHJ	St. s.	LAKE BLEDSOE.....	2,316	1,383	251.0	43.5	22.4	Frt.	36	1,200	1918	Buffalo, N. Y.	Buffalo, N. Y.
215796	LJGP	St. s.	LAKEBRIDGE.....	1,977	1,193	252.0	43.5	18.9	Frt.	29	1,200	1917	Toledo, Ohio.	New York, N. Y.
216915	LMVS	St. s.	LAKE BUCKEYE.....	2,338	1,431	250.5	43.5	22.5	Frt.	32	1,300	1918	Chicago, Ill.	Chicago, Ill.
216037	LJSG	St. s.	LAKE BUTLER.....	1,948	1,157	251.0	43.8	18.5	Frt.	39	1,300	1918	Wyandotte, Mich.	Detroit, Mich.
217155	LNPD	St. s.	LAKE CAHOON.....	2,339	1,430	251.0	43.7	22.2	Frt.	32	1,200	1918	Lorain, Ohio.	Cleveland, Ohio.
217207	LSNB	St. s.	LAKE CALISTOGA.....	2,379	1,417	250.5	43.7	22.5	Frt.	29	1,200	1918	Toledo, Ohio.	New York, N. Y.
217284	LNWB	St. s.	LAKE CALLICOON.....	2,379	1,417	250.5	43.7	22.5	Frt.	29	1,250	1918do.....	Do.
218007	LRBJ	St. s.	LAKE CANAVERAL.....	2,352	1,404	251.0	43.6	22.0	Frt.	34	1,400	1919	Saginaw, Mich.	Port Huron, Mich.
218168	LRHV	St. s.	LAKE CANDELSBURG.....	2,352	1,404	251.0	43.6	22.0	Frt.	40	1,400	1919do.....	New York, N. Y.
218395	LRSQ	St. s.	LAKE CANNONSBURG.....	2,352	1,404	251.0	43.6	22.0	Frt.	39	1,400	1919do.....	Port Huron, Mich.
216295	LKJP	St. s.	LAKE CAPENS.....	2,025	1,200	251.0	43.5	20.0	Frt.	30	1,200	1918	Superior, Wis.	Duluth, Minn.
217309	LPVK	St. s.	LAKE CATHOON.....	2,319	1,418	251.0	43.6	22.2	Frt.	36	1,400	1918	Buffalo, N. Y.	Savannah, Ga.
216528	LMBV	St. s.	LAKE CATHOON.....	2,016	1,193	252.0	43.5	18.9	Frt.	28	1,200	1918	Toledo, Ohio.	New York, N. Y.
216365	LKSC	St. s.	LAKE CAYUGA.....	2,010	1,227	252.0	43.5	18.9	Frt.	33	1,200	1918do.....	Toledo, Ohio.
216091	LJVP	St. s.	LAKE CHAMPLAIN.....	2,013	1,245	251.0	43.5	20.0	Frt.	36	1,200	1918	Lorain, Ohio.	New York, N. Y.
216424	LKVC	St. s.	LAKE CHARLES.....	2,239	1,341	253.5	43.5	22.5	Frt.	36	1,500	1918	Ashtabula, Ohio.	Do.
217603	LPWN	St. s.	L A K E C H A R L E S VILLE.	2,364	1,437	251.0	43.7	22.1	Frt.	36	1,250	1919	Toledo, Ohio.	Philadelphia, Pa.
216454	LKVR	St. s.	LAKE CHELAN.....	2,010	1,227	252.0	43.5	18.9	Frt.	38	1,200	1918do.....	Toledo, Ohio.
216199	LKNJ	St. s.	LAKE CLEAR.....	2,054	1,251	247.2	43.5	18.7	Frt.	38	1,300	1918	Chicago, Ill.	Norfolk, Va.
216039	LJSK	St. s.	LAKE COMO.....	2,018	1,248	251.0	43.5	20.0	Frt.	33	1,200	1918	Lorain, Ill.	Cleveland, Ohio.
216501	LMBD	St. s.	LAKE CONESUS.....	2,292	1,367	253.5	43.8	20.4	Frt.	48	1,250	1918	Ecorse, Mich.	Detroit, Mich.
217151	LNPC	St. s.	LAKE COPLEY.....	2,379	1,483	251.0	43.6	22.2	Frt.	32	1,200	1918	Lorain, Ohio.	New York, N. Y.
216998	LJVV	St. s.	LAKE CRESCENT.....	2,054	1,251	247.2	43.5	18.9	Frt.	48	1,300	1918	Chicago, Ill.	New Orleans, La.
216168	LKMV	St. s.	LAKE CRYSTAL.....	2,368	1,378	253.5	43.8	20.4	Frt.	36	1,250	1918	Ecorse, Mich.	Detroit, Mich.
216981	LNCG	St. s.	LAKE DANCEY.....	2,323	1,407	251.0	43.7	22.2	Frt.	40	1,200	1918	Superior, Wis.	Duluth, Minn.
216483	LKWQ	St. s.	LAKE DARAGA.....	2,371	1,447	250.2	43.8	22.2	Frt.	48	1,300	1918	Wyandotte, Mich.	New York, N. Y.
216903	LMVG	St. s.	LAKE DELANCEY.....	2,316	1,368	251.0	43.5	22.2	Frt.	37	1,200	1918	Buffalo, N. Y.	Buffalo, N. Y.
217119	LNKP	St. s.	LAKE DESHA.....	2,338	1,431	250.5	43.5	22.6	Frt.	36	1,300	1918	Chicago, Ill.	Chicago, Ill.
216591	LMTS	St. s.	LAKE DEVAL.....	2,329	1,453	251.0	43.5	24.2	Frt.	35	1,200	1918	Lorain, Ohio.	Philadelphia, Pa.
216539	LMCH	St. s.	LAKE DUNCAN.....	2,367	1,471	251.0	43.5	24.2	Frt.	37	1,200	1918	Cleveland, Ohio.	New York, N. Y.
215815	LJHC	St. s.	LAKE DYNMORE.....	2,396	1,417	253.0	43.5	25.6	Frt.	35	1,400	1917	Ecorse, Mich.	Do.
216803	LMQH	St. s.	LAKE DYMER.....	2,357	1,429	251.0	43.7	22.2	Frt.	40	1,200	1918	Superior, Wis.	Duluth, Minn.
216717	LMJS	St. s.	LAKE ECKHART.....	2,337	1,432	251.0	43.5	24.2	Frt.	33	1,200	1918	Lorain, Ohio.	New York, N. Y.
216790	LMPK	St. s.	LAKE ELIKO.....	2,330	1,435	251.0	43.5	24.2	Frt.	36	1,200	1918do.....	Norfolk, Va.
216050	LJSR	St. s.	LAKE ELIZABETH.....	2,208	1,378	253.5	43.8	20.4	Frt.	48	1,500	1918	Ecorse, Mich.	Detroit, Mich.
218295	LRPJ	St. s.	LAKE ELKWATER.....	2,730	1,693	253.4	43.6	26.0	Frt.	42	1,500	1919do.....	New York, N. Y.
218100	LRFW	St. s.	LAKE ELKWOOD.....	2,730	1,693	253.4	43.6	26.0	Frt.	42	1,500	1919do.....	Detroit, Mich.
218713	LSJB	St. s.	LAKE ELLENDALE.....	2,674	1,658	253.4	43.8	26.0	Frt.	42	1,500	1919do.....	Do.
218448	LRVD	St. s.	LAKE ELLENORAH.....	2,681	1,662	253.4	43.6	26.0	Frt.	42	1,500	1919do.....	Do.
218897	LSTQ	St. s.	LAKE ELLERSLIE.....	2,674	1,658	253.4	43.8	26.0	Frt.	42	1,500	1919do.....	Baltimore, Md.
218896	LSTP	St. s.	LAKE ELLICOTT.....	2,674	1,658	253.4	43.8	26.0	Frt.	42	1,500	1919do.....	New Orleans, La.
218895	LSTN	St. s.	LAKE ELLIAY.....	2,674	1,658	253.4	43.8	26.0	Frt.	42	1,500	1919do.....	Do.
219019	LTFB	St. s.	LAKE ELLITHORPE.....	2,674	1,658	253.4	43.8	26.0	Frt.	32	1,500	1919do.....	New York, N. Y.
219031	LTFF	St. s.	LAKE ELLSBURY.....	2,674	1,658	253.4	43.8	26.0	Frt.	32	1,500	1919do.....	Detroit, Mich.
218959	LTBG	St. s.	LAKE ELLSWORTH.....	2,674	1,658	253.4	43.8	26.0	Frt.	42	1,500	1919do.....	Do.
219201	LTFG	St. s.	LAKE ELMDALE.....	2,674	1,658	253.4	43.8	26.0	Frt.	42	1,500	1919do.....	Do.
219032	LTFF	St. s.	LAKE ELMHURST.....	2,674	1,658	253.4	43.8	26.0	Frt.	42	1,500	1919do.....	New York, N. Y.
219291	LTVN	St. s.	LAKE ELMONT.....	2,674	1,658	253.4	43.8	26.0	Frt.	42	1,500	1919do.....	Do.
219461	LVGS	St. s.	LAKE ELSFORD.....	2,674	1,658	253.4	43.8	26.0	Frt.	42	1,500	1919do.....	Do.
219542	LVMF	St. s.	LAKE ELMWOOD.....	2,674	1,658	253.4	43.8	26.0	Frt.	42	1,500	1920do.....	Baltimore, Md.
218921	LSVT	St. s.	LAKE ELON.....	2,676	1,660	253.4	43.7	26.2	Frt.	35	1,500	1919	Ashtabula, Ohio.	Do.

1 Formerly st. s. Fagerford.

MERCHANT STEAM VESSELS OF THE UNITED STATES—Continued.

Official No.	Signal letters.	Rtg.	Name of vessel.	Gross tonnage.	Net tonnage.	Length.	Breadth.	Depth.	Service.	Crew.	Indicated horsepower.	When built.	Where built	Home port (with permanent license issues).
219044	LTFO	St. S.	LAKE ELPUEBLO.....	2,674	1,664	253.4	43.7	26.2	Frt.	35	1,500	1919	Ashtabula, Ohio.....	New York, N. Y.
219158	LTMK	St. S.	LAKE ELBIO.....	2,764	1,663	253.4	43.7	26.2	Frt.	35	1,500	1919	do.....	Do.
219405	LVDH	St. S.	LAKE ELSAII.....	2,674	1,663	253.4	43.8	26.2	Frt.	35	1,500	1919	do.....	Do.
218316	LMQR	St. S.	LAKE ELSINORE.....	2,330	1,435	251.0	43.5	24.2	Frt.	33	1,200	1918	Lorain, Ohio.....	Cleveland, Ohio.
219256	LTRW	St. S.	LAKE ELSMERE.....	2,674	1,663	253.4	43.7	26.2	Frt.	35	1,500	1919	Ashtabula, Ohio.....	Do.
219572	LVNG	St. S.	LAKE ELVA.....	2,674	1,603	253.4	43.8	26.2	Frt.	35	1,500	1920	do.....	Savannah, Ga.
210631	LVQR	St. S.	LAKE ELWIN.....	2,674	1,658	253.4	43.8	26.0	Frt.	42	1,500	1920	Ecorse, Mich.....	Detroit, Mich.
216366	LKSD	St. S.	LAKE ENNIS.....	2,371	1,447	250.2	43.8	22.2	Frt.	48	1,300	1918	Wyandotte, Mich.....	Boston, Mass.
218478	LRWH	St. S.	LAKE FABLUS.....	2,606	1,612	251.0	43.6	26.1	Frt.	32	1,500	1919	do.....	New Orleans, La.
218439	LRVC	St. S.	LAKE FABIYAN.....	2,606	1,612	251.0	43.6	26.1	Frt.	32	1,500	1919	do.....	New York, N. Y.
218560	LSCF	St. S.	LAKE FACLER.....	2,606	1,612	251.0	43.6	26.1	Frt.	36	1,500	1919	do.....	Do.
218679	LSGM	St. S.	LAKE FAGUNDUS.....	2,606	1,612	251.0	43.6	26.1	Frt.	30	1,500	1919	do.....	Detroit, Mich.
218640	LSFT	St. S.	LAKE FARFAX.....	2,606	1,612	251.0	43.6	26.1	Frt.	30	1,500	1919	do.....	Detroit, Mich.
218680	LSGN	St. S.	LAKE FAIRLIE.....	2,606	1,612	251.0	43.6	26.1	Frt.	30	1,500	1919	do.....	New Orleans, La.
219067	LTHD	St. S.	LAKE FAIRPORT.....	2,606	1,612	251.0	43.6	26.1	Frt.	32	1,500	1919	do.....	New York, N. Y.
218694	LSHF	St. S.	LAKE FALAMA.....	2,606	1,612	251.0	43.6	26.6	Frt.	33	1,200	1919	Superior, Wis.....	Duluth, Minn.
219414	LVDS	St. S.	LAKE FALUN.....	2,606	1,612	251.0	43.6	26.1	Frt.	36	1,500	1919	Wyandotte, Mich.....	New York, N. Y.
218708	LSHV	St. S.	LAKE FANBUSH.....	2,598	1,610	251.0	43.6	26.1	Frt.	32	1,500	1919	Lorain, Ohio.....	New Orleans, La.
219471	LVHF	St. S.	LAKE FANDANGO.....	2,606	1,612	251.0	43.6	26.1	Frt.	36	1,500	1919	Wyandotte, Mich.....	Detroit, Mich.
219480	LVHF	St. S.	LAKE FANDON.....	2,606	1,612	251.0	43.6	26.1	Frt.	30	1,500	1919	do.....	Do.
218231	LRKS	St. S.	LAKE FANNIN.....	2,649	1,637	251.0	43.6	26.2	Frt.	32	1,500	1919	Cleveland, Ohio.....	Do.
219110	LTJH	St. S.	LAKE FANQUIER.....	2,592	1,613	251.0	43.6	26.1	Frt.	35	1,500	1919	Lorain, Ohio.....	Baltimore, Md.
218587	LSHV	St. S.	LAKE FANSDALE.....	2,598	1,609	251.0	43.6	26.1	Frt.	35	1,200	1919	do.....	New York, N. Y.
218418	LRTF	St. S.	LAKE FARABEE.....	2,642	1,639	251.0	43.6	26.1	Frt.	32	1,500	1919	Cleveland, Ohio.....	Do.
218600	LSDO	St. S.	LAKE FARBER.....	2,638	1,634	251.0	43.6	26.1	Frt.	32	1,500	1919	do.....	Do.
217822	LQNR	St. S.	LAKE FARESMAN.....	2,592	1,604	251.0	31.6	26.1	Frt.	34	1,300	1919	Wyandotte, Mich.....	Do.
217237	LNTF	St. S.	LAKE FAROE.....	2,624	1,628	251.0	43.6	26.2	Frt.	32	1,300	1918	Cleveland, Ohio.....	Do.
218552	LSQT	St. S.	LAKE FARBAULT.....	2,603	1,610	251.0	43.6	26.1	Frt.	32	1,500	1919	do.....	Cleveland, Ohio.
217458	LTMN	St. S.	LAKE FARISTELL.....	2,624	1,626	251.0	43.6	26.2	Frt.	32	1,300	1918	do.....	New York, N. Y.
218971	LTBS	St. S.	LAKE FARISTON.....	2,599	1,610	251.0	43.6	26.1	Frt.	35	1,500	1919	do.....	Do.
219064	LTGW	St. S.	LAKE FARLEY.....	2,599	1,615	251.0	43.6	26.1	Frt.	35	1,500	1919	do.....	Cleveland, Ohio.
218116	LRGK	St. S.	LAKE FARLIN.....	2,581	1,577	251.0	43.6	26.0	Frt.	41	1,200	1919	Superior, Wis.....	New Orleans, La.
218471	LRWO	St. S.	LAKE FARMINODALE.....	2,643	1,634	251.0	43.6	26.1	Frt.	41	1,200	1919	do.....	Duluth, Minn.
218559	LSOD	St. S.	LAKE FARRAGUT.....	2,606	1,609	251.0	43.6	26.2	Frt.	41	1,200	1919	do.....	Do.
218692	LSHO	St. S.	LAKE FARRAR.....	2,606	1,609	251.0	43.6	26.6	Frt.	41	1,200	1919	do.....	Do.
218852	LSRW	St. S.	LAKE FARULK.....	2,598	1,609	251.0	43.6	26.1	Frt.	35	1,500	1919	Lorain, Ohio.....	Cleveland, Ohio.
219111	LTJK	St. S.	LAKE FAYONIA.....	2,592	1,613	251.0	43.6	26.1	Frt.	35	1,500	1919	do.....	Do.
210182	LTNH	St. S.	LAKE FAXON.....	2,592	1,613	251.0	43.6	26.1	Frt.	35	1,500	1919	do.....	New York, N. Y.
218766	LSMK	St. S.	LAKE FEAR.....	2,344	1,399	251.0	43.0	22.0	Frt.	40	1,400	1919	Saginaw, Mich.....	Port Huron, Mich.
219183	LTNJ	St. S.	LAKE FEEDEN.....	2,592	1,613	251.0	43.6	26.1	Frt.	30	1,500	1919	Lorain, Ohio.....	Cleveland, Ohio.
219445	LVGO	St. S.	LAKE FENN.....	2,592	1,613	251.0	43.6	26.1	Frt.	35	1,500	1919	do.....	New York, N. Y.
219574	LVNJ	St. S.	LAKE FEODORA.....	2,592	1,613	251.0	43.6	26.1	Frt.	35	1,500	1920	do.....	Do.
219260	LTFS	St. S.	LAKE FERNALDA.....	2,595	1,613	251.0	43.6	26.1	Frt.	35	1,500	1919	Cleveland, Ohio.....	Cleveland, Ohio.
218954	LTBO	St. S.	LAKE FERNANDO.....	2,594	1,610	251.0	43.6	26.1	Frt.	35	1,500	1919	Buffalo, N. Y.....	Philadelphia, Pa.
216400	LKTM	St. S.	LAKE FERNWOOD.....	2,613	1,245	251.0	43.5	20.0	Frt.	33	1,200	1918	Lorain, Ohio.....	Cleveland, Ohio.
219186	LTFP	St. S.	LAKE FERRONA.....	2,598	1,615	252.0	43.6	26.1	Frt.	32	1,500	1919	Cleveland, Ohio.....	Philadelphia, Pa.
218330	LRQG	St. S.	LAKE FERRIS.....	2,559	1,598	248.6	43.7	25.9	Frt.	35	1,500	1919	Toledo, Ohio.....	New York, N. Y.
218394	LRSG	St. S.	LAKE FESTUS.....	2,571	1,588	248.6	43.7	25.9	Frt.	28	1,500	1919	do.....	Toledo, Ohio.
218509	LSBO	St. S.	LAKE FIBRE.....	2,571	1,588	248.6	43.7	25.9	Frt.	32	1,500	1919	do.....	New York, N. Y.
218767	LSMN	St. S.	LAKE FIELDING.....	2,571	1,588	248.6	43.7	25.9	Frt.	24	1,500	1919	do.....	Toledo, Ohio.
219063	LTDD	St. S.	LAKE FIFE.....	2,559	1,596	251.0	43.6	25.8	Frt.	32	1,500	1919	do.....	Do.
219101	LTJO	St. S.	LAKE FIOART.....	2,559	1,586	251.0	43.6	25.8	Frt.	24	1,500	1919	do.....	Do.
219115	LTJN	St. S.	LAKE FIGHTING.....	2,559	1,586	251.0	43.6	25.8	Frt.	24	1,500	1919	do.....	Do.
219257	LTBB	St. S.	LAKE FILBERT.....	2,451	1,613	251.0	43.6	25.8	Frt.	24	1,500	1919	do.....	San Francisco, Calif.
219277	LTVC	St. S.	LAKE FILLON.....	2,559	1,586	251.0	43.6	25.8	Frt.	32	1,500	1919	do.....	Toledo, Ohio.
219616	LVQO	St. S.	LAKE FILLMORE.....	2,559	1,586	251.0	43.6	25.8	Frt.	24	1,500	1920	do.....	New York, N. Y.
218900	LSTR	St. S.	LAKE FISCUS.....	2,713	1,679	253.4	43.8	26.9	Frt.	33	1,500	1919	Superior, Wis.....	Do.
218962	LTBK	St. S.	LAKE FISHER.....	2,713	1,679	253.4	43.8	26.9	Frt.	33	1,500	1919	do.....	Duluth, Minn.
219112	LTJM	St. S.	LAKE FITCH.....	2,713	1,679	253.4	43.8	26.9	Frt.	33	1,500	1919	do.....	New York, N. Y.
219177	LTNC	St. S.	LAKE FITZHIAN.....	2,686	1,665	253.4	43.8	26.3	Frt.	33	1,500	1919	do.....	New Orleans, La.
219847	LWFT	St. S.	LAKE FLAG.....	2,686	1,665	253.4	43.8	26.3	Frt.	33	1,500	1920	do.....	Philadelphia, Pa.
218905	LSPO	St. S.	LAKE FLAGON.....	2,609	1,610	251.0	43.6	26.2	Frt.	41	1,500	1919	Duluth, Minn.....	Duluth, Minn.
218331	LSQD	St. S.	LAKE FLAGSTAFF.....	2,609	1,610	251.0	43.6	26.2	Frt.	33	1,500	1919	do.....	Do.
218832	LSQF	St. S.	LAKE FLAMBEAU.....	2,609	1,610	251.0	43.6	26.2	Frt.	32	1,500	1919	do.....	Do.
219069	LTHG	St. S.	LAKE FLANDERS.....	2,609	1,610	251.0	43.6	26.2	Frt.	33	1,500	1919	do.....	Do.
219068	LTHF	St. S.	LAKE FLATONIA.....	2,609	1,610	251.0	43.6	26.2	Frt.	33	1,500	1919	do.....	Do.
219188	LTNR	St. S.	LAKE FLATTERY.....	2,609	1,610	251.0	43.6	26.2	Frt.	33	1,500	1919	do.....	Do.
219654	LVRS	St. S.	LAKE FLOREYISTA.....	2,606	1,612	251.0	43.6	26.2	Frt.	33	1,500	1920	do.....	Do.
219655	LVRT	St. S.	LAKE FLOREAN.....	2,606	1,612	251.0	43.6	26.2	Frt.	33	1,500	1920	do.....	Do.
219656	LVRW	St. S.	LAKE FLORES.....	2,606	1,612	251.0	43.6	26.2	Frt.	33	1,500	1920	do.....	New Orleans, La.
219657	LVSB	St. S.	LAKE FLOURNOY.....	2,606	1,612	251.0	43.6	26.2	Frt.	33	1,500	1920	do.....	Duluth, Minn.
217551	LPTD	St. S.	LAKE FLOVILLA.....	2,592	1,604	251.0	43.6	26.1	Frt.	48	1,300	1919	Wyandotte, Mich.....	New York, N. Y.
217580	LPVH	St. S.	LAKE FLOUME.....	2,592	1,604	251.0	43.6	26.1	Frt.	48	1,300	1919	do.....	Do.
217600	LPWJ	St. S.	LAKE FLOUSHING.....	2,592	1,604	251.0	43.6	26.1	Frt.	48	1,300	1919	do.....	Do.
217117	LNKH	St. S.	LAKE FLUYANNA.....	2,349	1,448	251.0	43.6	22.2	Frt.	36	1,200	1918	Cleveland, Ohio.....	Philadelphia, Pa.
217613	LQBD	St. S.	LAKE FLYNUS.....	2,592	1,604	251.0	43.6	26.1	Frt.	48	1,300	1919	Wyandotte, Mich.....	New Orleans, La.
217658	LQDM	St. S.	LAKE FOLCROFT.....	2,592	1,604	251.0	43.6	26.1	Frt.	48	1,300	1919	do.....	New York, N. Y.

MERCHANT STEAM VESSELS OF THE UNITED STATES—Continued.

Official No.	Signal letters.	Rtg.	of vessel.	Gross tonnage.	Net tonnage.	Length.	Breadth.	Depth.	Service.	Crew.	Indicated horsepower.	When built.	Where built.	Home port (where permanent document issues).
						Feet.	Feet.	Feet.						
217719	LQHC	St. s.	LAKE FONDA.....	2,592	1,604	251.0	43.6	26.1	Frt.	48	1,300	1919	Wyandotte, Mich.	Detroit, Mich.
216998	LNDG	St. s.	LAKE FONDULAC.....	2,333	1,431	250.5	43.5	22.6	Frt.	33	1,000	1918	Chicago, Ill.	New York, N. Y.
217785	LQKT	St. s.	LAKE FONTANA.....	2,592	1,604	251.0	43.6	26.1	Frt.	40	1,300	1919	Wyandotte, Mich.	Do.
217754	LQJV	St. s.	LAKE FONTANET.....	2,592	1,604	251.0	43.6	26.1	Frt.	37	1,300	1919	do.	Detroit, Mich.
217644	LQQR	St. s.	LAKE FORKVILLE.....	2,624	1,623	251.0	43.6	26.2	Frt.	32	1,300	1919	Cleveland, Ohio.	Cleveland, Ohio.
217757	LQKB	St. s.	LAKE FORNEY.....	2,624	1,623	251.0	43.6	26.2	Frt.	32	1,300	1919	do.	Do.
217813	LQND	St. s.	LAKE FORSBY.....	2,624	1,622	251.0	43.6	26.2	Frt.	31	1,300	1919	do.	Do.
217852	LQPS	St. s.	LAKE FOSSIL.....	2,624	1,622	251.0	43.6	26.2	Frt.	36	1,250	1919	do.	Do.
217235	LNTK	St. s.	LAKE FOSTORIA.....	2,618	1,601	251.0	43.6	25.8	Frt.	39	1,200	1918	Superior, Wis.	Duluth, Minn.
217304	LPCD	St. s.	LAKE FOUCHE.....	2,615	1,601	251.0	43.6	25.8	Frt.	27	1,200	1918	do.	New York, N. Y.
217437	LPKM	St. s.	LAKE FOXBORO.....	2,593	1,580	251.0	43.6	25.8	Frt.	32	1,200	1918	do.	Philadelphia, Pa.
217660	LQDV	St. s.	LAKE FOXCRAIT.....	2,593	1,580	251.0	43.6	25.8	Frt.	27	1,200	1919	do.	Duluth, Minn.
217820	LQNM	St. s.	LAKE FRANCHI.....	2,593	1,580	251.0	43.6	25.8	Frt.	27	1,200	1919	do.	Do.
217821	LQNP	St. s.	LAKE FRALEY.....	2,593	1,580	251.0	43.6	25.8	Frt.	27	1,200	1919	do.	New York, N. Y.
210571	LMDK	St. s.	LAKE FRANCES.....	2,016	1,193	252.0	43.5	18.9	Frt.	34	1,200	1918	Toledo, Ohio.	Do.
217308	LPOH	St. s.	LAKE FRANCONIA.....	2,622	1,621	251.0	43.6	26.2	Frt.	32	1,300	1918	Lorain, Ohio.	Cleveland, Ohio.
217409	LPHR	St. s.	LAKE FRAY.....	2,622	1,622	251.0	43.6	26.2	Frt.	32	1,300	1918	do.	Do.
217675	LQFD	St. s.	LAKE FRAZEE.....	2,622	1,617	251.0	43.6	26.2	Frt.	37	1,300	1919	do.	Do.
217670	LQDW	St. s.	LAKE FREEHORN.....	2,622	1,621	251.0	43.6	26.2	Frt.	32	1,300	1919	do.	Do.
217765	LQKF	St. s.	LAKE FREE.....	2,622	1,617	251.0	43.6	26.2	Frt.	32	1,300	1919	do.	Do.
217764	LQKD	St. s.	LAKE FREELAND.....	2,622	1,617	251.0	43.6	26.2	Frt.	32	1,100	1919	do.	New York, N. Y.
217811	LQNF	St. s.	LAKE FREEZEOUT.....	2,622	1,617	251.0	43.6	26.2	Frt.	32	1,300	1919	do.	Do.
217850	LQRP	St. s.	LAKE FRENCHTON.....	2,622	1,620	251.0	43.6	26.2	Frt.	32	1,300	1919	do.	Cleveland, Ohio.
217851	LQPR	St. s.	LAKE FRESCO.....	2,622	1,617	251.0	43.6	26.2	Frt.	32	1,300	1919	do.	Do.
218011	LRIH	St. s.	LAKE FRIAR.....	2,622	1,620	251.0	43.6	26.2	Frt.	32	1,300	1919	do.	New Orleans, La.
218207	LRNK	St. s.	LAKE FRIO.....	2,616	1,611	251.0	43.6	26.2	Frt.	36	1,300	1919	do.	Do.
218268	LRNM	St. s.	LAKE FROINA.....	2,616	1,611	251.0	43.6	26.2	Frt.	36	1,300	1919	do.	New York, N. Y.
218489	LRWM	St. s.	LAKE FROLONO.....	2,608	1,613	251.0	43.6	26.1	Frt.	36	1,300	1919	do.	Do.
218499	LRWQ	St. s.	LAKE FRUQUALITY.....	2,608	1,613	251.0	43.6	26.1	Frt.	36	1,300	1919	do.	Do.
218616	LSDQ	St. s.	LAKE FRUMET.....	2,608	1,614	251.0	43.6	26.1	Frt.	32	1,300	1919	do.	Do.
217857	LQPW	St. s.	LAKE FUGARD.....	2,607	1,603	251.0	43.6	26.2	Frt.	36	1,200	1919	Buffalo, N. Y.	Buffalo, N. Y.
217856	LQPV	St. s.	LAKE FURLEY.....	2,621	1,613	251.0	43.6	26.2	Frt.	46	1,200	1919	do.	Do.
218472	LRWD	St. s.	LAKE FURLOUGH.....	2,607	1,604	251.0	43.6	26.2	Frt.	35	1,200	1919	do.	Do.
220129	LWQP	St. s.	LAKE FURNAS.....	2,077	1,660	253.4	43.8	26.2	Frt.	40	1,600	1920	Saginaw, Mich.	New York, N. Y.
218718	LSJF	St. s.	LAKE GADSDEN.....	2,689	1,667	253.4	43.8	26.2	Frt.	41	1,600	1919	Manitowoc, Wis.	New Orleans, La.
219121	LTJW	St. s.	LAKE GAITHER.....	2,689	1,667	253.4	43.8	26.2	Frt.	48	1,600	1919	do.	New York, N. Y.
216663	LMHC	St. s.	LAKE GAKONA.....	2,368	1,445	250.5	43.8	22.2	Frt.	48	1,300	1918	Wyandotte, Mich.	Do.
219090	LTHS	St. s.	LAKE GALATA.....	2,689	1,667	253.4	43.8	26.3	Frt.	41	1,600	1919	Manitowoc, Wis.	Baltimore, Md.
217057	LNHG	St. s.	LAKE GALERA.....	2,316	1,368	251.0	43.5	22.4	Frt.	30	1,200	1918	Buffalo, N. Y.	Philadelphia, Pa.
219120	LTJV	St. s.	LAKE GALEWOOD.....	2,689	1,667	253.5	43.9	25.9	Frt.	41	1,600	1919	Manitowoc, Wis.	Baltimore, Md.
219118	LTJR	St. s.	LAKE GALEN.....	2,711	1,072	253.5	43.9	25.9	Frt.	41	1,600	1919	do.	New York, N. Y.
219701	LVTK	St. s.	LAKE GALISTEO.....	2,689	1,667	253.4	43.8	26.2	Frt.	41	1,600	1920	do.	Do.
219810	LWDR	St. s.	LAKE GANADO.....	2,677	1,660	253.4	43.8	26.2	Frt.	40	1,600	1920	Saginaw, Mich.	Do.
220676	MBPW	St. s.	LAKE GANO.....	2,677	1,660	253.4	43.8	26.2	Frt.	40	1,600	1920	do.	Do.
216811	LMQK	St. s.	LAKE GARDNER.....	2,292	1,367	251.5	43.8	26.1	Frt.	36	1,250	1918	Ecorse, Mich.	Detroit, Mich.
216870	LMST	St. s.	LAKE GARZA.....	2,331	1,171	251.0	43.5	21.2	Frt.	33	1,200	1918	Lorain, Ohio.	New York, N. Y.
216978	LNCB	St. s.	LAKE GASPARD.....	2,331	1,171	251.0	43.5	21.2	Frt.	33	1,200	1918	do.	Cleveland, Ohio.
220826	MBWD	St. s.	LAKE GATUN.....	2,677	1,660	253.4	43.8	26.2	Frt.	40	1,600	1920	Saginaw, Mich.	Port Huron, Mich.
218476	LRWF	St. s.	LAKE GAZETTE.....	2,664	1,651	251.0	43.6	26.1	Frt.	38	1,600	1919	Chicago, Ill.	Chicago, Ill.
219073	LTHJ	St. s.	LAKE GEBHART.....	2,810	1,704	251.0	43.6	26.3	Frt.	31	1,500	1919	do.	San Francisco, Cal.
217775	LMNP	St. s.	LAKE GEDNEY.....	2,333	1,125	251.0	43.5	21.2	Frt.	33	1,200	1918	Cleveland, Ohio.	Cleveland, Ohio.
218327	LMRD	St. s.	LAKE GENEVA.....	1,998	1,179	251.0	43.6	18.1	Frt.	34	1,250	1918	Duluth, Minn.	Duluth, Minn.
215705	LJFR	St. s.	LAKE GEORGE.....	2,486	1,752	253.0	43.5	27.5	Frt.	34	1,200	1917	Ashtabula, Ohio.	New York, N. Y.
219173	LTMS	St. s.	LAKE GERA.....	2,637	1,619	251.0	43.6	26.1	Frt.	38	1,500	1919	Chicago, Ill.	New Orleans, La.
219205	LTPM	St. s.	LAKE GERT.....	2,637	1,619	251.0	43.6	26.1	Frt.	32	1,500	1919	do.	New York, N. Y.
219204	LTPK	St. s.	LAKE GETAWAY.....	2,637	1,619	251.0	43.6	26.1	Frt.	32	1,500	1919	do.	Do.
218984	LWCN	St. s.	LAKE GEYSER.....	2,592	1,613	251.0	43.6	26.1	Frt.	32	1,500	1920	do.	Do.
219601	LVPQ	St. s.	LAKE GIDDINGS.....	2,592	1,613	251.0	43.6	26.1	Frt.	32	1,500	1920	do.	Chicago, Ill.
217988	LQWK	St. s.	LAKE GILBOA.....	2,664	1,654	251.0	43.6	26.1	Frt.	36	1,600	1919	Wyandotte, Mich.	New York, N. Y.
217989	LQWM	St. s.	LAKE GILPEN.....	2,664	1,654	251.0	43.6	26.1	Frt.	36	1,600	1919	do.	Detroit, Mich.
218115	LRGJ	St. s.	LAKE GILTA.....	2,664	1,654	251.0	43.6	26.1	Frt.	36	1,600	1919	do.	Do.
218056	LRDC	St. s.	LAKE GILTEBOE.....	2,664	1,654	251.0	43.6	26.1	Frt.	36	1,600	1919	do.	New Orleans, La.
218952	LSWV	St. s.	LAKE GIBARDEAU.....	2,344	1,399	251.0	43.6	22.0	Frt.	40	1,400	1919	Saginaw, Mich.	Port Huron, Mich.
218437	LRTW	St. s.	LAKE GIRTH.....	2,600	1,612	251.0	43.6	26.1	Frt.	36	1,500	1919	Wyandotte, Mich.	Detroit, Mich.
218169	LRIIW	St. s.	LAKE GITANO.....	2,664	1,654	251.0	43.6	26.1	Frt.	36	1,600	1919	do.	Do.
218438	LRVB	St. s.	LAKE GLASCO.....	2,606	1,612	251.0	43.6	26.1	Frt.	36	1,500	1919	do.	Do.
219846	LWFS	St. s.	LAKE GLAUCUS.....	2,686	1,665	253.4	43.8	26.3	Frt.	33	1,400	1920	Superior, Wis.	Duluth, Minn.
217913	LQTB	St. s.	LAKE GLEBE.....	2,324	1,396	251.0	43.6	22.2	Frt.	36	1,200	1919	do.	New York, N. Y.
218073	LRDT	St. s.	LAKE GLENCOE.....	2,324	1,396	251.0	43.6	22.2	Frt.	37	1,200	1919	do.	Norfolk, Va.
217017	LNFF	St. s.	LAKE GORIN.....	2,368	1,445	250.5	43.8	22.2	Frt.	48	1,300	1918	Wyandotte, Mich.	Detroit, Mich.
217029	LNFW	St. s.	LAKE GORMANIA.....	2,397	1,479	250.5	43.6	22.2	Frt.	36	1,300	1918	do.	New York, N. Y.
217042	LNQG	St. s.	LAKE GOVAN.....	2,343	1,443	251.0	43.6	22.2	Frt.	32	1,200	1918	Cleveland, Ohio.	Cleveland, Ohio.
217266	LNWC	St. s.	LAKE GRADAN.....	2,632	1,610	251.0	43.6	26.2	Frt.	48	1,300	1918	Chicago, Ill.	Chicago, Ill.
217789	LQKV	St. s.	LAKE GRAINGER.....	2,615	1,602	251.0	43.6	26.1	Frt.	38	1,200	1919	do.	Do.

1 Formerly st. s. Perregaux.

MERCHANT STEAM VESSELS OF THE UNITED STATES—Continued.

Official No.	Signal letters.	Rig.	Name of vessel.	Gross tonnage.	Net tonnage.	Length.	Breadth.	Depth.	Services.	Crew.	Indicated horsepower.	When built.	Where built.	Home port (with permanent document issues).
217912	LQSW	St. s.	LAKE GRAMA.....	2,615	1,602	251.0	43.8	26.1	Frt.	38	1,200	1919	Chicago, Ill.	New Orleans, La.
217884	LQRT	St. s.	LAKE GRAMPAN.....	2,615	1,602	251.0	43.8	26.1	Frt.	37	1,200	1919	do.	Norfolk, Va.
217855	LQPT	St. s.	LAKE GRAMPUS.....	2,615	1,602	251.0	43.8	26.1	Frt.	38	1,200	1919	do.	New York, N. Y.
218117	LRGM	St. s.	LAKE GRANBY.....	2,615	1,605	251.0	43.8	26.1	Frt.	37	1,500	1919	do.	Chicago, Ill.
217204	LNRT	St. s.	LAKE GRANDON.....	2,611	1,617	251.0	43.6	28.1	Frt.	48	1,300	1918	Wyandotte, Mich.	Baltimore, Md.
217217	LNRP	St. s.	LAKE GRAPHITE.....	2,611	1,617	251.0	43.6	28.1	Frt.	37	1,300	1918	do.	New York, N. Y.
217216	LNRM	St. s.	LAKE GRATIS.....	2,611	1,617	251.0	43.6	28.1	Frt.	48	1,300	1918	do.	Detroit, Mich.
217307	LPGG	St. s.	LAKE GRATAN.....	2,611	1,617	251.0	43.6	28.1	Frt.	48	1,300	1918	do.	New York, N. Y.
217367	LPFS	St. s.	LAKE GRAVELLA.....	2,611	1,617	251.0	43.6	28.1	Frt.	48	1,300	1918	do.	Do.
217245	LNVO	St. s.	LAKE GRAVETT.....	2,611	1,617	251.0	43.6	28.1	Frt.	36	1,300	1918	do.	Philadelphia, Pa.
217473	LPNJ	St. s.	LAKE GRAVITY.....	2,592	1,604	251.0	43.6	28.1	Frt.	48	1,300	1918	do.	Detroit, Mich.
217472	LPNH	St. s.	LAKE GREENBRIER.....	2,592	1,604	251.0	43.6	28.1	Frt.	48	1,300	1918	do.	Do.
217528	LPRW	St. s.	LAKE GREINA.....	2,592	1,604	251.0	43.6	28.1	Frt.	48	1,300	1918	do.	New York, N. Y.
217529	LPSP	St. s.	LAKE GROGAN.....	2,592	1,604	251.0	43.6	28.1	Frt.	48	1,300	1919	do.	Do.
219850	LWGO	St. s.	LAKE GUNNI.....	2,686	1,665	253.4	43.8	26.3	Frt.	33	1,400	1920	Superior, Wis.	New Orleans, La.
219703	LVTN	St. s.	LAKE HARESTI.....	2,689	1,667	253.5	43.9	25.9	Frt.	32	1,500	1920	Manitowoc, Wis.	Milwaukee, Wis.
219849	LWGB	St. s.	LAKE HARMINIA.....	2,686	1,665	253.4	43.8	26.3	Frt.	36	1,400	1920	Superior, Wis.	Philadelphia, Pa.
216537	LMOF	St. s.	LAKE HARNEY.....	2,013	1,242	251.0	43.5	20.0	Frt.	36	1,250	1918	Lorain, Ohio.	New York, N. Y.
216646	LMGQ	St. s.	LAKE HARRIS.....	2,217	1,340	253.5	43.5	22.5	Frt.	33	1,500	1918	Ashtabula, Ohio.	Do.
219848	LWTV	St. s.	LAKE HECTOR.....	2,686	1,665	253.4	43.8	26.3	Frt.	30	1,400	1920	Superior, Wis.	New Orleans, La.
216892	LMFU	St. s.	LAKE HELEN.....	1,998	1,179	251.0	43.6	18.1	Frt.	27	1,250	1918	Duluth, Minn.	Savannah, Ga.
216281	LKQH	St. s.	LAKE HEMLOCK.....	2,308	1,378	253.5	43.8	20.4	Frt.	36	1,250	1918	Ecorse, Mich.	New York, N. Y.
216841	LMRT	St. s.	LAKE HEWES.....	2,330	1,448	251.0	43.5	22.2	Frt.	27	1,250	1918	Cleveland, Ohio.	Cleveland, Ohio.
216262	LKQJ	St. s.	LAKEHURST.....	2,308	1,378	253.5	43.8	20.4	Frt.	48	1,200	1918	Ecorse, Mich.	Detroit, Mich.
219953	LVPF	St. s.	LAKE IKATAN.....	2,689	1,667	253.4	43.8	26.2	Frt.	41	1,500	1920	Manitowoc, Wis.	New York, N. Y.
217971	LQWC	St. s.	LAKE INAHA.....	2,622	1,619	251.0	43.6	20.2	Frt.	34	1,300	1919	Lorain, Ohio.	Cleveland, Ohio.
216990	LQNS	St. s.	LAKE INDIAN.....	1,991	1,178	251.0	43.6	18.1	Frt.	33	1,250	1918	Duluth, Minn.	Duluth, Minn.
218914	LSVN	St. s.	LAKE INGLENOK.....	2,406	1,612	251.0	43.6	26.1	Frt.	36	1,500	1919	Wyandotte, Mich.	Detroit, Mich.
216569	LMDF	St. s.	LAKE JANET.....	2,292	1,367	253.5	43.8	20.4	Frt.	37	1,250	1918	Ecorse, Mich.	New York, N. Y.
216092	LJVV	St. s.	LAKE JESSUP.....	2,013	1,245	251.0	43.5	20.4	Frt.	33	1,200	1918	Lorain, Ohio.	Do.
217087	LNJK	St. s.	LAKE KYTLE.....	2,157	1,285	250.5	43.7	20.4	Frt.	43	1,550	1918	Manitowoc, Wis.	Do.
126420	St. s.	LAKE LAND.....	2,425	1,813	280.0	40.0	20.0	Frt.	20	1,200	1897	Cleveland, Ohio.	Cleveland, Ohio.
215766	LJFS	St. s.	LAKE LAND.....	2,364	1,395	253.0	43.5	23.0	Frt.	29	1,400	1917	Ecorse, Mich.	Do.
216389	LKTB	St. s.	LAKE LARGA.....	2,371	1,447	250.2	43.8	22.2	Frt.	48	1,300	1918	Wyandotte, Mich.	New York, N. Y.
216390	LKTC	St. s.	LAKE LASANO.....	2,371	1,447	250.2	43.8	22.2	Frt.	48	1,300	1918	do.	Do.
216522	LMBQ	St. s.	LAKE LEDAN.....	2,369	1,432	251.0	43.7	22.2	Frt.	37	1,200	1918	Superior, Wis.	Duluth, Minn.
216156	LKMJ	St. s.	LAKE LEMANDO.....	2,370	1,429	251.0	43.6	24.2	Frt.	33	1,200	1918	Chillicothe, Ohio.	Cleveland, Ohio.
216678	LMHK	St. s.	LAKE LESA.....	2,352	1,425	251.0	43.7	22.2	Frt.	36	1,200	1918	Superior, Wis.	Norfolk, Va.
217474	LPNK	St. s.	LAKE LICOCO.....	2,350	1,418	251.0	43.6	22.0	Frt.	40	1,600	1919	Saginaw, Mich.	Port Huron, Mich.
216277	LKQT	St. s.	LAKE LIDA.....	2,177	1,287	250.5	43.6	20.4	Frt.	33	1,250	1918	Manitowoc, Wis.	New York, N. Y.
217322	LPOV	St. s.	LAKE LILICUSUN.....	2,350	1,418	250.5	43.6	22.2	Frt.	40	1,600	1918	Saginaw, Mich.	Port Huron, Mich.
215901	LJNH	St. s.	LAKE LILLIAN.....	2,020	1,217	251.0	43.6	20.0	Frt.	37	1,250	1917	Cleveland, Ohio.	New York, N. Y.
216805	LMQD	St. s.	LAKE LINDEN.....	2,150	1,286	250.5	43.7	20.4	Frt.	34	1,550	1918	Manitowoc, Wis.	Do.
216406	LKTR	St. s.	LAKE LOUISE.....	2,242	1,362	253.5	43.6	22.5	Frt.	33	1,500	1918	Ashtabula, Ohio.	Cleveland, Ohio.
216912	LMVQ	St. s.	LAKE MARION.....	2,230	1,354	253.5	43.5	22.5	Frt.	38	1,500	1918	do.	New York, N. Y.
216587	LMFB	St. s.	LAKE MARRHAM.....	1,998	1,171	251.0	43.6	18.1	Frt.	47	1,250	1918	Duluth, Minn.	Duluth, Minn.
216481	LKWP	St. s.	LAKE MARY.....	2,292	1,367	253.5	43.8	20.4	Frt.	48	1,250	1918	Ecorse, Mich.	Detroit, Mich.
217183	LNQP	St. s.	LAKE MATTATO.....	2,338	1,431	250.5	43.5	22.6	Frt.	48	1,300	1918	Chicago, Ill.	Chicago, Ill.
216184	LKMR	St. s.	LAKE MAUREPAS.....	2,242	1,362	253.5	43.5	22.5	Frt.	33	1,500	1918	Ashtabula, Ohio.	New York, N. Y.
216924	LMWD	St. s.	LAKE MEDFORD.....	2,084	1,223	251.0	43.7	19.2	Frt.	36	1,200	1918	Superior, Wis.	Duluth, Minn.
221008	MCJV	St. s.	LAKE MIRAFLORES.....	2,677	1,600	253.4	43.8	26.2	Frt.	40	1,500	1921	Saginaw, Mich.	Port Huron, Mich.
216399	LKTI	St. s.	LAKE NARKA.....	2,367	1,471	251.0	43.6	24.2	Frt.	33	1,200	1918	Cleveland, Ohio.	Cleveland, Ohio.
216083	LJVR	St. s.	LAKE OGDEN.....	2,013	1,245	251.0	43.5	20.0	Frt.	33	1,200	1918	Lorain, Ohio.	New York, N. Y.
219100	LTBE	St. s.	LAKE ONAWA.....	2,711	1,672	253.5	43.9	25.9	Frt.	41	1,500	1918	Manitowoc, Wis.	Milwaukee, Wis.
215816	LJHD	St. s.	LAKE ONTARIO.....	2,003	1,211	250.5	43.7	20.4	Frt.	31	1,250	1917	do.	New York, N. Y.
217151	LNMS	St. s.	LAKE ORANGE.....	1,991	1,173	251.0	43.6	18.1	Frt.	27	1,250	1918	Duluth, Minn.	Do.
216716	LMR	St. s.	LAKE ORMOG.....	2,368	1,445	250.5	43.8	22.2	Frt.	48	1,300	1918	Wyandotte, Mich.	Detroit, Mich.
216914	LMVR	St. s.	LAKE OSWEYA.....	2,416	1,432	250.5	43.8	22.2	Frt.	34	1,600	1918	Saginaw, Mich.	Port Huron, Mich.
216040	LJSM	St. s.	LAKE OTISCO.....	2,015	1,246	251.0	43.5	20.0	Frt.	33	1,200	1918	Cleveland, Ohio.	New York, N. Y.
217139	LNWJ	St. s.	LAKE OTSQUAGO.....	2,337	1,430	251.0	43.6	22.2	Frt.	44	1,200	1918	Buffalo, N. Y.	Buffalo, N. Y.
216758	LMKV	St. s.	LAKE PACHUTA.....	2,416	1,464	250.5	43.8	22.2	Frt.	39	1,600	1919	Saginaw, Mich.	Port Huron, Mich.
216609	LMFR	St. s.	LAKE PEARL.....	2,292	1,367	253.5	43.8	20.4	Frt.	36	1,250	1918	Ecorse, Mich.	Detroit, Mich.
216718	LMJT	St. s.	LAKE PEPIN.....	1,997	1,172	251.0	43.6	18.1	Frt.	27	1,250	1918	Duluth, Minn.	Savannah, Ga.
216226	LKPO	St. s.	LAKE PEWAUKEE.....	2,167	1,284	250.5	43.7	20.4	Frt.	31	1,250	1918	Manitowoc, Wis.	New York, N. Y.
217116	LNKQ	St. s.	LAKE PICKAWAY.....	2,339	1,456	251.0	43.6	22.2	Frt.	32	1,200	1918	Lorain, Ohio.	New Orleans, La.
216738	LMKF	St. s.	LAKE PLEASANT.....	2,221	1,344	253.5	43.5	22.5	Frt.	33	1,500	1918	Ashtabula, Ohio.	New York, N. Y.
3140	St. s.	Lake port	1,294	1,643	240.0	36.4	15.6	Frt.	19	1880	Wyandotte, Mich.	Cleveland, Ohio.
217904	LOSN	St. s.	LAKE SABA.....	2,352	1,401	251.0	43.6	22.0	Frt.	39	1,400	1919	Saginaw, Mich.	Norfolk, Va.
216052	LJBY	St. s.	LAKE ST. CLAIR.....	2,308	1,378	253.5	43.8	20.4	Frt.	36	1,250	1918	Ecorse, Mich.	New York, N. Y.
216185	LKND	St. s.	LAKE ST. ROIS.....	2,238	1,336	253.5	43.5	22.5	Frt.	33	1,500	1918	Ashtabula, Ohio.	Do.
217086	LNJH	St. s.	LAKE SANFORD.....	2,232	1,357	253.5	43.6	20.2	Frt.	32	1,250	1918	do.	Cleveland, Ohio.
217637	LQDK	St. s.	LAKE SANOR.....	2,592	1,604	251.0	43.6	26.1	Frt.	48	1,300	1919	Wyandotte, Mich.	New York, N. Y.
218922	LSVJ	St. s.	LAKE SAVUS.....	2,689	1,667	253.5	43.9	25.9	Frt.	41	1,500	1919	Manitowoc, Wis.	Do.
216355	LKRV	St. s.	LAKE SEBAGO.....	2,010	1,227	252.0	43.5	18.9	Frt.	35	1,200	1918	Toledo, Ohio.	Toledo, Ohio.
219278	LKQV	St. s.	LAKE SHAWANO.....	2,177	1,287	250.5	43.7	20.4	Frt.	35	1,250	1918	Manitowoc, Wis.	Milwaukee, Wis.
215651	LHWS	St. s.	LAKE SHORE.....	1,977	1,197	252.0	43.5	18.9	Frt.	26	1,200	1917	Toledo, Ohio.	New York, N. Y.

1 Formerly st. s. Cambria.

1 Formerly st. s. Boston.

MERCHANT STEAM VESSELS OF THE UNITED STATES—Continued.

Official No.	Signal letters.	Rig.	Name of vessel.	Gross tonnage.	Net tonnage.	Length.	Breadth.	Depth.	Service.	Crew.	Indicated horsepower.	When built.	Where built.	Home port (where permanent document issues).
						Feet.	Feet.	Feet.						
216570	LMDG	St. s.	LAKE SILVER.....	2,292	1,367	253.5	43.8	20.4	Frt.	48	1,250	1918	Ecorse, Mich.....	Detroit, Mich.
218721	LSJK	St. s.	LAKE SINGARA.....	2,715	1,690	253.4	43.7	26.2	Frt.	32	1,500	1919	Ashtabula, Ohio.....	New Orleans, La.
219430	LVFN	St. s.	LAKE SLAVI.....	2,674	1,658	253.4	43.8	26.0	Frt.	42	1,500	1919	Ecorse, Mich.....	Detroit, Mich.
218135	LJVQ	St. s.	LAKE STIRLING.....	1,948	1,157	251.0	43.8	18.5	Frt.	36	1,300	1918	Wyandotte, Mich.....	New York, N. Y.
217587	LPVQ	St. s.	LAKE STRABO.....	2,364	1,437	251.0	43.7	22.1	Frt.	36	1,250	1919	Toledo, Ohio.....	Toledo, Ohio.
219228	LTQK	St. s.	LAKE STRYMON.....	2,609	1,610	251.0	43.6	26.2	Frt.	33	1,500	1919	Duluth, Minn.....	New Orleans, La.
216260	LKQO	St. s.	LAKE SUNAPEE.....	2,009	1,197	252.0	43.5	18.9	Frt.	37	1,200	1918	Toledo, Ohio.....	New York, N. Y.
215766	LJFM	St. s.	LAKE SUPERIOR.....	1,977	1,193	252.0	43.5	18.9	Frt.	26	1,200	1917	do.....	Do.
219454	LVGN	St. s.	LAKE TIPPAH.....	2,606	1,612	251.0	43.6	26.1	Frt.	36	1,500	1919	Wyandotte, Mich.....	Baltimore, Md.
216150	LKMF	St. s.	LAKE TRAVERSE.....	1,993	1,177	251.0	43.6	18.1	Frt.	26	1,250	1918	Duluth, Minn.....	New York, N. Y.
219404	LVDD	St. s.	LAKE TREBA.....	2,606	1,612	251.0	43.6	26.1	Frt.	30	1,500	1919	Wyandotte, Mich.....	Detroit, Mich.
216066	LJTD	St. s.	LAKE TULARE.....	2,005	1,196	251.0	43.5	20.0	Frt.	28	1,200	1918	Superior, Wis.....	New York, N. Y.
215773	LJFW	St. s.	LAKEVIEW.....	2,003	1,211	250.5	43.7	20.4	Frt.	32	1,250	1917	Manitowoc, Wis.....	Do.
216890	LMTR	St. s.	LAKEVILLE.....	2,292	1,367	253.5	43.8	20.4	Frt.	34	1,250	1918	Ecorse, Mich.....	Do.
216437	LKVG	St. s.	LAKE WASHBURN.....	2,121	1,225	251.0	43.7	19.2	Frt.	35	1,200	1918	Superior, Wis.....	Duluth, Minn.
216330	LKRJ	St. s.	LAKE WEIR.....	2,018	1,248	251.0	43.5	20.0	Frt.	33	1,200	1918	Lorain, Ohio.....	Cleveland, Ohio.
216939	LNJH	St. s.	LAKE WILSON.....	2,139	1,275	250.5	43.7	20.4	Frt.	34	1,200	1918	Manitowoc, Wis.....	Savannah, Ga.
216538	LMCC	St. s.	LAKE WIMICO.....	2,013	1,242	251.0	43.5	20.0	Frt.	33	1,200	1918	Lorain, Ohio.....	Cleveland, Ohio.
216170	LKNB	St. s.	LAKE WINONA.....	2,308	1,378	253.5	43.8	20.4	Frt.	48	1,300	1918	Ecorse, Mich.....	New York, N. Y.
217045	LNGR	St. s.	LAKE WINOOSKI.....	2,416	1,432	250.5	43.8	22.2	Frt.	40	1,600	1918	Saginaw, Mich.....	Do.
216789	LMPG	St. s.	LAKE WINTHROP.....	2,150	1,286	250.5	43.7	20.4	Frt.	34	1,550	1918	Manitowoc, Wis.....	Milwaukee, Wis.
116025		St. s.	LAKEWOOD.....	1,351	650	246.0	38.5	16.0	Frt.	20	1884	Wyandotte, Mich.....	Cleveland, Ohio.
141723		St. a.	LARKWOOD.....	1,016	501	200.0	44.0	17.3	Frt.	8	1,500	1901	Wilmington, Del.....	New York, N. Y.
140875		St. a.	Lake Worth.....	21	12	65.0	14.0	3.0	Paa.	4	1887	Jacksonville, Fla.....	Key West, Fla.
216898	LMIV	St. s.	LAKE YAHARA.....	2,338	1,431	250.5	43.5	22.6	Frt.	48	1,300	1918	Chicago, Ill.....	Chicago, Ill.
217053	LNBE	St. s.	LAKE YELVERTON.....	2,332	1,452	251.0	43.6	24.2	Frt.	32	1,200	1918	Lorain, Ohio.....	New York, N. Y.
216540	LMCJ	St. s.	LAKE YEMASSEE.....	2,319	1,431	250.5	43.5	22.6	Frt.	48	1,300	1918	Chicago, Ill.....	Chicago, Ill.
216874	LMTC	St. s.	LAKE YPSILANTI.....	2,368	1,445	250.5	43.8	22.2	Frt.	38	1,200	1918	Wyandotte, Mich.....	New York, N. Y.
217074	LNIV	St. s.	LAKE ZALISKI.....	2,332	1,452	251.0	43.6	22.2	Frt.	32	1,200	1918	Lorain, Ohio.....	Cleveland, Ohio.
140844	KFGS	St. a.	Lakme.....	629	404	176.8	38.8	12.6	Frt.	10	1888	Port Madison, Wash.....	San Francisco, Cal.
141073		St. a.	Lamberts Point.....	139	6	44.4	9.8	3.0	Tow.	2	1887	Philladelphia, Pa.....	Elizabeth City, N. C.
140640	KBNT	St. a.	Lampasa.....	2,942	2,236	329.0	45.5	21.5	Paa.	49	1,500	1883	Charter, Pa.....	New York, N. Y.
141217		St. p.	LANCASTER.....	919	602	205.4	56.1	10.7	Paa.	36	1882	Sparrows Point, Md.....	Baltimore, Md.
141802		St. s.	LANCASTER.....	223	145	92.0	22.0	12.0	Tow.	6	500	1882	Richmond, Va.....	New York, N. Y.
208930		St. p.	LANCASTER.....	48	48	89.0	18.0	3.0	Tow.	8	250	1912	Kingston Mines, Ill.....	Peoria, Ill.
216151	LKVP	St. s.	LANCASTER.....	5,871	3,127	434.3	57.7	27.1	Frt.	45	2,600	1915	Charter, Pa.....	New York, N. Y.
141067		St. s.	Langel Boys.....	387	286	151.0	30.0	11.2	Frt.	13	117	1880	St. Clair, Mich.....	Port Huron, Mich.
209272		St. s.	Langlots.....	25	12	51.6	13.2	5.8	Fah.	4	57	1911	Manitowoc, Wis.....	Milwaukee, Wis.
141100		St. s.	LANSAN.....	25	12	57.7	13.3	5.7	Paa.	10	1891	Baltimore, Md.....	Baltimore, Md.
219250	LTRQ	St. s.	LANSOWNE.....	5,479	3,378	400.7	54.2	30.4	Frt.	43	1,000	1919	Charter, Pa.....	Philadelphia, Pa.
200585	KSVF	St. s.	LANSING.....	4,569	3,428	389.4	47.2	27.6	Tnk.	47	1,800	1880	Newark, N. J.....	San Francisco, Cal.
141709		St. s.	Lapwing.....	34	23	63.2	15.0	6.3	Paa.	4	1891	Mobile, Ala.....	Mobile, Ala.
210548	LVMF	St. s.	LARAMIE.....	7,252	5,393	430.0	58.2	31.5	Tnk.	44	2,000	1920	Philadelphia, Pa.....	Philadelphia, Pa.
219931	LVMJ	St. s.	LAS VEGAS.....	5,403	3,862	410.0	54.4	27.2	Frt.	44	1,500	1920	Los Angeles, Cal.....	Los Angeles, Cal.
219772	LVGD	St. s.	Latham.....	6,287	3,893	420.7	54.0	34.4	Tnk.	45	2,650	1919	Mobile, Ala.....	Mobile, Ala.
217380	LVGH	St. s.	LATAM.....	165	75	97.2	23.6	10.2	Tow.	10	550	1918	Bath, Me.....	Bath, Me.
217259	LVNR	St. s.	LATIN AMERICAN.....	2,594	1,511	267.5	46.4	23.9	Frt.	47	1,400	1918	Portland, Ore.....	Portland, Ore.
207935	LBQM	St. s.	Latoka.....	2,332	1,481	240.0	41.0	28.0	Paa.	23	800	1910	Seattle, Wash.....	Pt. Townsend, Wash.
141418		St. s.	LATOUCHE.....	38	38	83.3	16.4	3.6	Paa.	4	1895	Arrowrock, Mo.....	Morgan City, La.
141703		St. s.	Laura.....	36	36	70.0	19.4	8.0	Tow.	9	1901	Soranton, Miss.....	Gulfport, Miss.
157390	LQVT	St. s.	Laura M. Keeler.....	93	46	78.5	20.5	9.7	Tow.	9	500	1893	Tottenville, N. Y.....	New York, N. Y.
141183		St. s.	Laurance.....	62	56	88.0	26.2	3.8	Fer.	5	1891	Madison, Ind.....	Cincinnati, Ohio.
141134		St. s.	Laurel.....	51	37	72.7	19.0	5.0	Oys.	5	1891	Tottenville, N. Y.....	Bridgeport, Conn.
141852		St. a.	Laurel.....	67	37	65.7	16.8	7.0	Tow.	9	165	1903	New Orleans, La.....	Pittsburgh, Pa.
141856		St. s.	Laurel.....	41	28	42.2	15.8	6.1	Tow.	3	125	1903	South Bend, Wash.....	Pt. Townsend, Wash.
217047	LQCV	St. s.	LAUREL.....	4,296	2,639	339.3	49.1	26.5	Frt.	65	1,800	1919	Baltimore, Md.....	Baltimore, Md.
140946		St. s.	Lauretta Spedden.....	26	13	65.9	14.2	7.3	Tow.	6	1888	do.....	Do.
220019	MBNV	St. s.	LAVADA.....	6,052	3,762	402.5	53.0	32.0	Frt.	44	2,800	1920	Baypoint, Cal.....	San Francisco, Cal.
141529		St. p.	Lavelle Young.....	606	396	140.0	32.0	6.9	Paa.	20	340	1898	Portland, Ore.....	Eagle, Alaska.
141500		St. s.	Lavinia.....	29	19	58.0	13.0	3.6	Tow.	5	1897	Palatka, Fla.....	Jacksonville, Fla.
105883		St. p.	Lawrence.....	451	288	146.2	30.0	7.9	Fer.	12	460	1890	Philadelphia, Pa.....	Charleston, S. C.
206615		St. s.	Lawrence.....	13	11	39.6	10.0	3.5	Fah.	2	1908	West de Fere, Wis.....	Grand Haven, Mich.
214973		St. s.	Lawrence.....	134	81	95.4	25.2	6.1	Paa.	6	150	1917	Morrisstown, N. Y.....	Port Huron, Mich.
140313		St. a.	Leader.....	44	22	68.0	17.4	7.5	Tow.	5	80	1878	Philadelphia, Pa.....	New York, N. Y.
140451		St. s.	Leader.....	59	29	72.0	18.5	8.2	Tow.	6	1881	do.....	Do.
140718		St. p.	Leader.....	236	156	144.0	32.0	6.5	Paa.	18	550	1884	Stockton, Cal.....	San Francisco, Cal.
204617		St. p.	Leader.....	45	45	89.0	20.0	3.2	Tow.	4	1907	Delhi, Ohio.....	Vioksburg, Miss.
209227		St. a.	Leader.....	27	9	48.0	13.5	5.6	Fah.	3	70	1909	Nacknack, Alaska.....	Unalaska, Alaska.
202534		St. p.	Leander Choate.....	279	176	124.0	32.2	7.2	Paa.	13	350	1908	Oskosh, Wis.....	Milwaukee, Wis.
141893		St. s.	Leander Wilcox.....	205	101	126.0	22.3	9.2	Fah.	20	250	1903	Noank, Conn.....	New London, Conn.
218791	LSNP	St. s.	LEBANON.....	5,058	3,096	390.0	54.2	27.6	Frt.	43	2,500	1919	Hog Island, Pa.....	Philadelphia, Pa.
218159		St. s.	Leatham D. Smith.....	122	83	89.2	21.0	9.5	Tow.	10	260	1893	Toledo, Ohio.....	Milwaukee, Wis.

1 Formerly st. s. Syracuse.

2 Formerly U. S. C. & G. S. st. s. Sagadahoc.

3 Formerly British st. s. British Queen.

4 Formerly st. s. D. S. Arnott.

5 Formerly st. p. Atlantic.

6 Formerly st. s. John Webster.

7 Formerly U. S. L. H. st. s. Poe Reef.

† Concrete.

MERCHANT STEAM VESSELS OF THE UNITED STATES—Continued.

Official No.	Signal letters.	Rig.	Name of vessel.	Gross tonnage.	Net tonnage.	Length.	Breadth.	Depth.	Service.	Crew.	Indicated horsepower.	When built.	Where built.	Home port (wh permanent document issues).
202733		St. s.	Le Baron H. Jenkins...	36	24	52.9	15.0	6.8	Tow.	2	175	1905	Boston, Mass.	Boston, Mass.
201663		St. s.	Lee Kimball, Jr.	53	39	50.7	18.7	7.0	Pas.	7	200	1904	Soranton, Miss.	Gulfport, Minn.
141100		*St. p.	Lee H. Brooks	96	84	140.5	23.0	3.4	Tow.	7	100	1890	Evansville, Ind.	Evansville, Ind.
200831		St. s.	Lee L. Salmen	75	34	69.0	19.7	5.5	Pas.	7	100	1903	Blidell, La.	New Orleans, La.
209864		St. s.	Leelanau	29	19	53.5	14.3	6.5	Pas.	7	35	1900	Froyemont, Mich.	Grand Haven, Mich.
141644	KPVH	St. s.	LEHIGH	446	303	136.0	20.0	13.4	Tow.	16	735	1900	Fort Richmond, N. Y.	Port Amboy, N. J.
218450	LRVG	St. s.	LEHIGH	5,103	3,127	390.0	64.2	27.6	Frt.	42	2,500	1919	Hog Island, Pa.	Philadelphia, Pa.
141650	KQBR	St. s.	Lehua	176	129	112.0	24.1	8.1	Frt.	10	175	1879	San Francisco, Cal.	San Francisco, Cal.
204423		St. s.	Leldheiser Bros	28	20	60.0	15.0	6.2	Fsh.	3	100	1907	Lorain, Ohio	Port Huron, Mich.
204899		*St. p.	Lena May	86	86	113.0	28.5	4.0	Pas.	10	1908	1908	Evansville, Ind.	Evansville, Ind.
201628	K'FMC	St. s.	LENAPE	637	433	157.7	29.0	17.2	Tow.	19	1,000	1904	Camden, N. J.	Philadelphia, Pa.
210769	LCRB	St. s.	LENAPE	5,179	3,589	376.7	50.1	20.6	Fas.	101	8,500	1912	Newport News, Va.	New York, N. Y.
140520		St. s.	Leo	89	44	83.8	19.0	7.7	Fas.	8	2	1882	Philadelphia, Pa.	New Orleans, La.
214646		*St. p.	Leo	22	22	60.6	18.0	2.8	Fer.	2	2	1916	Mound City, Ill.	St. Louis, Mo.
216792		St. s.	Leo	17	11	48.6	20.5	3.3	Fer.	2	20	1898	Topsham, Me.	Bath, Me.
75218		St. s.	Leo F. Reichart	45	23	60.0	14.5	6.0	Tow.	4	150	1869	Philadelphia, Pa.	New York, N. Y.
126667		St. s.	Leon	85	42	81.0	19.7	9.5	Fas.	25	700	1890	Brooklyn, N. Y.	Savannah, Ga.
141533		*St. p.	Leon	638	403	181.0	36.5	6.7	Pas.	25	700	1896	San Francisco, Cal.	St. Michael, Alaska.
216619		St. s.	Leona	14	9	52.1	12.7	4.1	Tow.	3	70	1897	Baltimore, Md.	Boston, Mass.
141874		St. s.	Leona R.	16	11	44.8	14.0	4.6	Tow.	4	100	1903	Washington Harbor, Wis.	Milwaukee, Wis.
15981		St. s.	Leonard Brightman	133	97	117.0	19.9	8.6	Fsh.	23	63	1874	Bristol, Me.	Greenport, N. Y.
140430		St. s.	Leonard Richards	97	48	86.4	20.8	9.6	Tow.	6	100	1880	Athens, N. Y.	New York, N. Y.
207272		St. s.	LEONARD B. MILLER	6,291	4,921	504.0	54.0	20.0	Frt.	3	1,760	1910	Cleveland, Ohio	Cleveland, Ohio.
201959		St. s.	LEONARD C. HANNA	6,356	4,922	504.0	54.0	30.0	Frt.	25	1,600	1905	do	New York, N. Y.
141356		St. s.	Leonard J. Busby	126	68	90.7	26.3	9.7	Tow.	6	350	1894	Tomkins Cove, N. Y.	Do.
136350		St. s.	LEONIA	343	407	145.0	32.0	14.4	Fer.	6	500	1893	Wilmington, Del.	Do.
141835		*St. p.	Leonora	67	41	55.2	12.5	5.0	Pas.	9	100	1902	Caloosa, Fla.	Key West, Fla.
220493	MBHD	St. s.	Leopard	176	29	94.0	24.6	12.0	Tow.	13	190	1920	Benton Harbor, Mich.	Grand Haven, Mich.
141641		*St. p.	Leota	36	24	50.5	16.0	3.5	Frt.	4	1893	1893	Alameda, Cal.	St. Michael, Alaska.
205846	KWSB	St. s.	Leroy	209	142	129.0	22.8	8.8	Tow.	13	400	1874	Boston, Mass.	Pensacola, Fla.
207996		*St. p.	Leroy	99	99	126.0	26.6	4.0	Pas.	13	203	1910	Point Pleasant, W. Va.	Pittsburgh, Pa.
218993		*St. p.	Le Roy	33	33	79.7	19.8	2.2	Frt.	7	24	1919	Poplar Bluff, Mo.	St. Louis, Mo.
11875		St. p.	LESCHI	433	272	169.0	33.0	8.3	Fer.	8	700	1913	Seattle, Wash.	Seattle, Wash.
141334		St. s.	Leslie	38	19	67.0	15.5	7.0	Pas.	8	1894	1894	South Haven, Mich.	Chicago, Ill.
141704		St. s.	LESLIE BALDWIN	23	23	56.0	14.0	6.0	Tow.	4	96	1910	San Francisco, Cal.	Honolulu, Hawaii.
213519		St. s.	Lester K.	40	27	63.0	17.4	6.3	Fsh.	6	80	1915	Erie, Pa.	Erie, Pa.
75529		St. s.	Lester A. Forsyth	61	41	67.3	18.6	7.9	Tow.	7	250	1903	New Baltimore, N. Y.	New York, N. Y.
201777	KTRD	St. y.	LEVANTER	131	89	115.5	17.0	9.9	Yot.	12	500	1875	New York, N. Y.	Do.
141592		St. s.	Leviathan	109	70	80.9	26.1	7.3	Frt.	7	325	1899	Riohmond, Me.	Do.
214484	LGKB	St. s.	LEVISA	2,118	1,259	251.0	43.8	18.2	Frt.	25	1,300	1916	Wyandotte, Mich.	Do.
217883	LQRS	St. s.	Lewis Luckenbach	10,662	8,076	496.0	63.2	37.2	Frt.	52	4,500	1919	Quincy, Mass.	Do.
140849		St. s.	Lewis Pulver	71	35	80.0	19.3	8.4	Pas.	6	1886	1886	Athens, N. Y.	Do.
211738	LDSG	St. s.	Lewis K. Thurlow	3,306	2,097	313.5	46.1	23.0	Frt.	36	1,200	1913	Newport News, Va.	Boston, Mass.
116110		St. s.	Lewiston	1,808	1,342	272.3	38.1	18.5	Frt.	18	700	1886	Wyandotte, Mich.	Cleveland, Ohio.
202007		*St. p.	Lewiston	548	518	165.5	34.8	6.0	Pas.	26	1905	1905	Riparia, Wash.	Portland, Oreg.
217195	LNRF	St. s.	Lewiston	2,551	1,528	267.3	46.0	23.6	Frt.	41	1,400	1918	South Portland, Me.	Portland, Me.
81310	KJBT	St. s.	Lexington	1,248	697	246.0	46.0	15.5	Pas.	55	1,700	1891	Wilmington, Del.	New York, N. Y.
125621	JSPT	St. s.	Lexington	2,005	1,112	257.3	38.7	16.0	Pas.	40	1,100	1877	Chester, Pa.	Wilmington, Del.
216715		*St. p.	Lexington	82	82	94.5	26.0	3.6	Pas.	4	100	1918	Hermann, Mo.	St. Louis, Mo.
115823		St. s.	Libbie	29	14	54.0	15.5	6.5	Tow.	4	1881	1881	Poughkeepsie, N. Y.	New York, N. Y.
206762		St. s.	Libbie Purdy	41	28	53.7	16.7	7.6	Tow.	2	110	1909	Chelsea, Mass.	Boston, Mass.
216541	LMCK	St. s.	LIBERATOR	7,707	5,992	410.0	56.0	29.0	Frt.	51	2,800	1918	Alameda, Cal.	San Francisco, Cal.
62929		St. s.	Liberty	171	116	103.0	28.7	8.0	Frt.	10	1891	1891	City Island, N. Y.	Albany, N. Y.
81043		St. s.	Liberty	1,294	1,035	240.1	38.0	17.6	Frt.	4	600	1884	West Bay City, Mich.	Ogdensburg, N. Y.
127487		St. s.	Liberty	222	135	134.0	21.0	6.8	Pas.	19	323	1900	Everett, Wash.	Seattle, Wash.
140528		St. s.	Liberty	14	10	40.5	11.6	6.7	Tow.	3	1882	1882	Brooklyn, N. Y.	New York, N. Y.
206895		St. s.	Liberty	30	20	47.0	13.0	6.0	Tow.	6	50	1909	Mantowoo, Wis.	Grand Haven, Mich.
207223		St. s.	Liberty	36	22	67.5	17.8	7.3	Fsh.	6	140	1910	Erie, Pa.	Erie, Pa.
209672		*St. p.	Liberty	196	196	141.8	28.7	5.0	Pas.	4	260	1912	Clarington, Ohio	Cincinnati, Ohio.
210349		St. s.	Liberty	42	23	59.0	15.4	5.7	Tow.	2	150	1912	Portland, Oreg.	Portland, Oreg.
211249		St. s.	LIBERTY	83	77	67.6	20.0	9.2	Tow.	2	150	1913	Buffalo, N. Y.	Buffalo, N. Y.
217061	LNHG	St. s.	LIBERTY	6,119	2,773	395.5	55.0	31.4	Frt.	66	2,500	1918	Kearny, N. J.	Newark, N. J.
217163	LNP M	St. s.	Liberty	324	158	136.2	23.6	13.2	Tow.	18	1,000	1918	Norfolk, Va.	Philadelphia, Pa.
217377		St. s.	Liberty	10	7	41.0	11.5	4.0	Fsh.	2	40	1918	St. James, Mich.	Grand Haven, Mich.
219752	LWBG	St. s.	LIBERTY BELL	5,690	3,453	390.0	54.2	27.8	Frt.	34	2,500	1920	Hog Island, Pa.	Philadelphia, Pa.
218597	LSDB	St. s.	LIBERTY GLO.	5,753	3,562	390.0	54.2	27.6	Frt.	43	2,500	1919	do	Do.
218683	LSGR	St. s.	LIBERTY LAND	5,753	3,562	390.0	54.2	27.6	Frt.	43	2,500	1919	do	Do.

1 Formerly st. s. St. Tammany.

2 Formerly Hawaiian st. s. Lehua.

3 Formerly st. s. James Roy.

4 Formerly st. s. C. K. Buckley.

5 M. H. S. Charles Foster.

6 Granthan I. Faggart.

7 Formerly U. S. Fisheries st. s. Blue Wing.

8 Formerly st. s. Easton.

9 Formerly U. S. R. C. st. s. Dexter.

10 Formerly st. s. (a) James T. Easton.

11 De Vaux Powell.

12 Formerly st. s. Susan E. Peck.

13 Formerly st. s. Washington.

14 Formerly st. s. City of Macon.

15 Formerly st. s. Samuel W. Morris.

16 Formerly st. s. (a) W. E. Peck.

17 Neutral.

18 Formerly st. s. (a) Waldo R. Avery.

19 Formerly st. s. City of Everett.

20 Formerly st. s. Phenix.

21 Formerly st. s. Hedge Wickwire.

† Composite.

MERCHANT STEAM VESSELS OF THE UNITED STATES—Continued.

Official No.	Signal letters.	Rlg.	Name of vessel.	Gross tonnage.	Net tonnage.	Length.	Breadth.	Depth.	Service.	Crew.	Indicated horsepower.	When built.	Where built.	Home port (where permanent document issues).
219636	LVRC	St. s.	LIBERTY MINQUAS. + ⊕	5,056	3,700	391.8	61.3	28.8	Tnk.	41	2,600	1920	Wilmington, Del.	Wilmington, Del.
221073	MCLN	St. s.	LIBRE	7,057	4,327	435.0	66.2	33.4	Tnk.	40	3,000	1921	Oakland, Cal.	San Francisco, Cal.
221336		St. s.	LIEUT. FLAHERTY	727	493	145.2	40.0	15.7	Tnk.	10	700	1921	Groton, Conn.	New London, Conn.
218753	LSKV	St. s.	LIGHTBURNE. ⊕	6,784	5,154	416.8	56.1	31.1	Tnk.	38	3,000	1919	Bath, Me.	Port Arthur, Tex.
219522	LWDV	St. s.	LIGHTHOUSE	183	92	94.2	24.6	13.2	Tow.	8	750	1920	Milford, Del.	Wilmington, Del.
200720		*St. p.	LITTLE ROCK	133	133	142.6	28.5	3.7	Pas.	26	8	1884	Little Rock, Ark.	New Orleans, La.
141801	KSLO	St. s.	LITTLE ROCK	3,737	2,396	352.5	46.0	26.2	Tnk.	33	1,700	1903	Camden, N. J.	Port Arthur, Tex.
200725	KSWM	St. s.	LITTLE ROCK	3,737	2,396	352.5	46.0	26.2	Tnk.	33	1,700	1904	San Francisco, Cal.	Honolulu, Hawaii.
140715		St. s.	Lilla May Hardy	19	9	51.5	13.1	5.0	Tow.	3	3	1884	Jersey City, N. J.	New York, N. Y.
140864		St. s.	Lillian	25	17	57.5	11.2	5.3	Frt.	2	65	1888	San Francisco, Cal.	San Francisco, Cal.
141041		St. s.	Lillian	17	9	62.1	11.6	3.5	Tow.	4	4	1889	New York, N. Y.	Wilmington, N. C.
141840		St. s.	Lillian	174	118	108.4	28.4	8.8	Tow.	6	150	1902	Athens, N. Y.	New York, N. Y.
202559		St. s.	Lillian	18	9	48.4	12.4	4.2	Tow.	2	8	1907	Elizabeth City, N. C.	Elizabeth City, N. C.
212341		St. s.	Lillian A.	24	19	40.5	12.5	4.3	Fsh.	4	4	1907	Northport, Mich.	Grand Haven, Mich.
217611		St. s.	Lillian P. Nichols	92	62	77.3	21.9	9.4	Tow.	6	300	1911	Brooklyn, N. Y.	New York, N. Y.
141683		*St. p.	Lille	18	10	60.0	17.5	2.8	Pas.	5	5	1884	Kishwaukee, Ill.	Tampa, Fla.
208609		St. s.	Lille	11	7	27.0	10.6	3.0	Fsh.	3	5	1884	Madison, Wis.	Milwaukee, Wis.
202032		St. y.	Lille G.	34	18	57.6	15.0	6.5	Yct.	2	8	1885	Camden, N. J.	Boston, Mass.
206966		St. s.	Lille and Agnes	115	80	100.0	20.6	8.2	Frt.	3	80	1885	Perth Amboy, N. J.	New York, N. Y.
203029		St. s.	Lilly K.	10	7	32.2	9.6	3.5	Fsh.	3	3	1885	Manitowoc, Wis.	Do.
220732	MBRQ	St. s.	LILMAE. + ⊕	5,186	3,688	391.9	51.2	30.0	Frt.	43	2,800	1920	Savannah, Ga.	Do.
140738		*St. p.	Lily	123	72	92.5	18.4	3.7	Tow.	4	65	1884	Seattle, Wash.	Seattle, Wash.
140992		St. s.	Lily	99	67	94.8	23.5	6.4	Frt.	8	90	1885	Mount Vernon, N. Y.	Detroit, Mich.
212592	LDQN	St. s.	LIMON	3,266	2,039	330.6	44.5	32.1	Frt.	53	2,750	1924	Belfast, Ireland	New York, N. Y.
212545		St. s.	LINCOLN	580	394	147.3	43.0	12.6	Fer.	7	600	1914	Houghton, Wash.	Seattle, Wash.
212104		St. s.	LINCOLN PARK No. 1	82	56	71.0	19.0	10.6	Tow.	5	385	1911	Madison, Wis.	Chicago, Ill.
141561		*St. p.	Linda	692	386	181.0	36.5	6.7	Pas.	23	700	1904	Unalaska, Alaska	St. Michael, Alaska
140506		St. s.	Linden	66	38	70.0	17.6	8.0	Tow.	7	7	1881	South Amboy, N. J.	Perth Amboy, N. J.
202123		St. s.	Linta	78	53	91.4	17.5	8.7	Pas.	4	250	1905	New York, N. Y.	New York, N. Y.
161634		St. s.	Linus	28	14	50.0	12.0	4.8	Tow.	2	2	1890	Point Washington, Pa.	Mobile, Ala.
221413	MCWH	St. s.	Lio	7,245	4,398	431.0	59.2	33.4	Tnk.	48	2,750	1921	Baltimore, Md.	Baltimore, Md.
201330		St. p.	Lionel R. Webster	343	261	139.0	32.7	8.3	Fer.	5	200	1904	Portland, Ore.	Portland, Ore.
217289	LPBF	St. s.	LIONEL R. WEBSTER	2,362	1,407	263.4	42.4	22.2	Frt.	34	1,150	1918	Portland, Ore.	Tampa, Fla.
141386		St. p.	Lionel R. Webster	24	24	64.8	18.0	2.4	Fer.	2	2	1918	Camden, N. J.	Pittsburgh, Pa.
209667		St. s.	Lionel R. Webster	20	6	55.3	13.0	5.4	Tow.	7	80	1912	Madison, Wis.	New Orleans, La.
208038		*St. p.	Little Delta	71	44	66.7	16.7	3.2	Frt.	10	40	1908	Portland, Alaska	Eagle, Alaska
140343		St. s.	Little Giant	26	13	43.0	13.0	5.0	Pas.	3	3	1878	Greenport, Mass.	Boston, Mass.
211310		*St. p.	Little Jim	14	14	63.5	14.0	2.0	Tow.	7	50	1913	Marblehead, Mass.	Pittsburgh, Pa.
140891		St. s.	Little Mac	25	19	60.0	10.6	2.5	Frt.	5	3	1886	Madison, N. Y.	Cape Vincent, N. Y.
140501		St. s.	Little Nora	17	8	47.6	12.9	6.0	Tow.	3	3	1881	Baltimore, Md.	Baltimore, Md.
141318		St. p.	Little Silver	428	286	159.9	25.8	7.8	Pas.	18	485	1893	Perth Amboy, N. J.	Perth Amboy, N. J.
14889		St. s.	Livingston	91	62	81.0	25.0	7.0	Frt.	4	100	1833	Saugerties, N. Y.	New York, N. Y.
221031	MCKH	St. s.	LIVINGSTON ROE. + ⊕	8,194	5,934	462.4	60.2	29.0	Tnk.	4	2,800	1921	Camden, N. J.	Do.
140114		St. s.	Lizzie Colburn	130	65	111.5	18.0	8.8	Fsh.	25	1875	1875	Boothbay, Me.	Reedville, Va.
140550		St. s.	Lizzie Crawford	62	26	67.4	17.5	8.0	Tow.	5	1882	1882	Camden, N. J.	Philadelphia, Pa.
204360	KWQB	St. s.	Lizzie D.	122	83	77.8	21.0	10.5	Tow.	7	300	1907	Philadelphia, Pa.	New York, N. Y.
141012		St. s.	Lizzie M. Snow	17	9	35.7	9.9	3.9	Pas.	2	2	1889	Brewer, Me.	Boothbay, Me.
213874		St. s.	Lizzie M. Walker	64	36	69.6	17.2	6.3	Tow.	8	175	1915	East Boston, Mass.	Philadelphia, Md.
92665	KMIQ	St. y.	LLEWELLYN	92	63	127.3	16.3	9.1	Yct.	10	212	1895	Wilmington, Del.	New York, N. Y.
70318		St. s.	Lloyd M.	51	34	70.7	14.5	6.0	Fsh.	6	6	1882	Buffalo, N. Y.	Grand Haven, Mich.
5874		St. s.	Lloyd H. D. L. H.	27	13	55.4	14.0	6.7	Tow.	4	85	1869	New Brunswick, N. J.	New York, N. Y.
127005		St. s.	Lloyd H. D. L. H.	86	43	79.0	19.5	9.0	Tow.	4	280	1893	Philadelphia, Pa.	Do.
141742		St. y.	Lockport	19	13	46.0	10.8	4.2	Yct.	2	1898	1898	Oshkosh, Wis.	Milwaukee, Wis.
218792	LSNQ	St. s.	LOCKPORT. + ⊕	6,214	3,751	400.7	54.2	30.1	Frt.	41	2,500	1919	Chester, Pa.	Philadelphia, Pa.
213239		*St. p.	Lola	130	120	64.7	25.1	5.4	Frt.	8	300	1915	Seattle, Wash.	Seattle, Wash.
141171		St. s.	Lola M.	45	28	73.2	16.3	5.0	Oys.	3	3	1891	Tottenville, N. Y.	Patchogue, N. Y.
206763		*St. p.	Loma	45	28	67.7	19.6	4.3	Frt.	4	30	1909	Everett, Wash.	Seattle, Wash.
96667		*St. p.	Lone Deer	55	55	82.0	20.0	3.6	Frt.	4	4	1903	Muscataine, Iowa	Des Moines, Iowa
141082		*St. p.	Lone Star	48	48	84.0	20.0	5.0	Tow.	4	4	1890	Rock Island, Ill.	Do.
141429		*St. p.	Lone Star	73	40	81.0	18.9	3.3	Tow.	8	8	1896	Berwick, La.	New Orleans, La.
214428		St. s.	Lone Star	32	22	48.0	16.0	6.5	Frt.	3	1916	1916	St. James, Mich.	Grand Haven, Mich.
216843	LMSB	St. s.	Lone Star. + ⊕	2,531	1,496	264.6	46.1	24.0	Frt.	47	1,400	1918	Beaumont, Tex.	Port Arthur, Tex.
140399		St. p.	Long Beach	519	360	150.5	32.0	10.5	Fer.	6	300	1880	Wilmington, Del.	Wilmington, Del.
216280		St. s.	LONG BRANCH	229	156	104.2	25.7	14.2	Tow.	6	850	1918	Elizabethport, N. J.	New York, N. Y.
140784		St. s.	Long Island	163	106	103.0	29.0	8.4	Frt.	12	275	1885	Brooklyn, N. Y.	Do.
210190	LCMD	St. s.	Long Island	390	167	151.6	24.1	13.0	Frt.	24	3	1912	Rockland, Me.	Reedville, Va.
141385		St. s.	Longport	20	14	70.1	14.4	5.0	Fer.	3	1895	1895	Nyack, N. Y.	Philadelphia, Pa.
217014	LNFD	St. s.	Lonoke	2,540	1,488	266.8	46.1	23.8	Frt.	48	1,385	1918	Astoria, Ore.	Astoria, Ore.
15080		St. s.	Lookout	35	24	51.1	13.6	6.8	Tow.	4	4	1862	Camden, N. J.	Philadelphia, Pa.
219694	LVTG	St. s.	LOON. ⊕	409	169	139.4	25.2	14.3	Fsh.	30	520	1919	Savannah, Ga.	Rockland, Me.
206910		St. s.	LOBAIN	49	34	68.0	16.0	7.1	Fsh.	3	125	1909	Buffalo, N. Y.	Cleveland, Ohio.

1 Formerly *st. p. (a) U. S. Eng. Henry Sheldon.

2 Formerly (b) Henry Sheldon.

3 Formerly (b) Henry Sheldon.

4 Formerly *st. p. Timothy J. Byrne.

5 Formerly *st. p. V. H. Wright.

6 Formerly *st. p. Marietta.

7 Formerly *st. s. J. W. Hahn.

8 Formerly *st. s. Carrie.

9 (a) st. s. Campana.

10 Formerly (b) st. s. J. L. Luckenbach.

11 (c) Pollux.

12 Formerly *st. p. (a) H. W. B.

13 (b) C. Buisso.

14 (a) st. s. Long Island.

15 Formerly (b) U. S. S. Long Island.

MERCHANT STEAM VESSELS OF THE UNITED STATES—Continued.

Official No.	Signal letters.	Rlg.	Name of vessel.	Gross tonnage.	Net tonnage.	Length.	Breadth.	Depth.	Service.	Crew.	Indicated horsepower.	When built.	Where built.	Home port (where permanent document issues).
212968		St. s.	LORAIN	65	31	68.7	17.0	11.0	Tow.	8	500	1915	Cleveland, Ohio.	Duluth, Minn.
218077	LRFC	St. s.	LORAIN	6,213	3,836	395.5	65.0	31.4	Frt.	64	2,500	1919	Kearny, N. J.	Newark, N. J.
141643		St. s.	Lorain T.	20	9	50.0	14.2	5.3	Tow.	6	1900	1900	Chicago, Ill.	Chicago, Ill.
200139		St. s.	LORD BALTIMORE	445	289	196.0	23.5	12.0	Pas.	38	2,000	1903	Wilmington, Del.	Philadelphia, Pa.
218793	LSNR	St. s.	LORDSHIP MANOR	3,275	1,990	324.0	46.2	25.0	Frt.	37	1,500	1919	Newark, N. J.	Newark, N. J.
140583		St. s.	Lorena	34	17	70.3	15.6	7.6	Tow.	9	1832	1832	Saugatuck, Mich.	Milwaukee, Wis.
207088		St. s.	LORENE	19	13	48.0	9.6	5.0	Fsh.	2	110	1886	Buffalo, N. Y.	Duluth, Minn.
210867		St. s.	Loretta	49	28	61.1	20.1	6.4	Frt.	3	125	1913	Boothbay Harbor, Me.	Norfolk, Va.
219033		St. s.	Loretta	16	11	39.5	10.0	4.4	Tow.	2	12	1915	Raber, Mich.	Marquette, Mich.
220203	LWSC	St. s.	LORETTA	5,483	3,382	400.7	54.2	30.4	Frt.	43	3,000	1920	Chester, Pa.	Philadelphia, Pa.
140845		St. s.	Loretto	27	18	54.5	14.2	6.8	Oys.	3	1850	1850	Brooklyn, N. Y.	Greenport, N. Y.
203664		St. s.	Loretto	13	8	39.8	12.1	6.1	Frt.	2	1904	1904	Apalachicola, Fla.	Mobile, Ala.
119119		St. s.	Lorraine	39	27	69.5	16.9	5.8	Tow.	6	1899	1899	Ashtabula, Ohio.	Buffalo, N. Y.
220519	MBHQ	St. s.	LORRAINE CROSS	5,127	3,124	390.0	54.2	27.8	Frt.	41	2,500	1920	Hog Island, Pa.	Philadelphia, Pa.
213962	LFTS	St. s.	LOS ANGELES	6,872	4,296	435.0	56.0	32.0	Tnk.	39	2,600	1916	San Francisco, Cal.	San Francisco, Calif.
141616		St. s.	Lotts	38	20	75.7	11.5	7.1	Frt.	3	182	1899	East Boston, Mass.	Boston, Mass.
92587		St. s.	Lotta L. Cowles	35	22	69.0	15.2	6.6	Tow.	6	1894	1894	Grand Haven, Mich.	Buffalo, N. Y.
140317		St. s.	Lottle	47	22	66.7	19.0	5.8	Pas.	3	1892	1892	Apalachicola, Fla.	Apalachicola, Fla.
141747		St. s.	Lottle B.	21	14	57.6	17.6	6.5	Mso.	2	1901	1901	Totten, N. Y.	New York, N. Y.
141331		St. s.	Lottle and May	13	6	44.9	11.9	5.7	Frt.	1	184	184	East Boothbay, Me.	Portland, Me.
141298		St. s.	Lotus	127	86	110.6	22.0	8.7	Tow.	10	60	1884	Manitowoc, Wis.	Grand Haven, Mich.
141554	KPHC	St. y.	LOUBOUM	168	114	119.9	17.2	7.5	Yct.	9	650	1897	Elizabeth, N. J.	New York, N. Y.
140595		St. s.	Louie	22	11	53.6	13.3	6.6	Tow.	3	1882	1882	Baltimore, Md.	Baltimore, Md.
206226		St. p.	Louis O.	35	22	64.9	20.0	3.2	Fer.	2	35	1899	Hudson, Wis.	Louisville, Ky.
140559		St. s.	Louis Pahlow	366	290	165.4	30.4	10.5	Frt.	12	260	1882	Milwaukee, Wis.	Cape Vincent, N. Y.
206476		St. s.	Louis R.	64	51	69.9	20.8	5.8	Oys.	6	100	1909	Stratford, Conn.	Bridgeport, Conn.
217733	LQIV	St. s.	LOUIS M. WINSLOW	346	166	139.2	24.0	13.1	Fsh.	30	550	1919	East Boothbay, Me.	Boston, Mass.
209971		St. s.	LOUIS R. DAVIDSON	6,356	4,996	604.0	56.0	30.0	Frt.	22	1,760	1912	Aahabula, Ohio.	Buffalo, N. Y.
215518		St. s.	LOUIS W. HILL	7,038	5,648	625.0	58.0	31.0	Frt.	32	1,800	1917	Lorain, Ohio.	Cleveland, Ohio.
141225		St. s.	Louisa	59	29	71.8	18.0	8.1	Tow.	9	1892	1892	Baltimore, Md.	Baltimore, Md.
15347	JCMW	St. p.	Louise	1,023	718	231.7	33.0	8.8	Pas.	30	1,272	1864	Wilmington, Del.	Do.
110920		St. s.	Louise	46	23	69.0	16.6	7.4	Tow.	6	280	1891	Baltimore, Md.	Do.
140258		St. s.	Louise	83	43	86.6	19.3	8.1	Pas.	0	1878	1878	Sandusky, Ohio.	Erie, Pa.
140427		St. s.	Louise	105	59	94.6	20.0	7.4	Tow.	11	294	1880	Camden, N. J.	Houston, Tex.
141071		St. p.	Louise	129	70	88.5	18.5	6.8	Frt.	10	1890	1890	Mount Pleasant, S. C.	Savannah, Ga.
141265		St. y.	Louise	49	24	91.7	14.0	8.1	Yct.	4	1893	1893	Bristol, R. I.	Los Angeles, Calif.
141414		St. s.	Louise	18	9	47.3	12.0	5.0	Tow.	2	1896	1896	Petersburg, Va.	Norfolk, Va.
141572		St. p.	Louise	717	384	165.0	36.5	5.0	Pas.	21	800	1898	Unalaska, Alaska	St. Michael, Alaska.
141724		St. p.	LOUISE	295	186	131.1	24.5	5.4	Pas.	8	250	1901	Jacksonville, Fla.	Richmond, Va.
209242		St. s.	Louise	46	31	68.5	17.7	5.6	Tow.	7	125	1911	Madison, Md.	Washington, D. C.
141542		St. s.	Louise B.	14	8	41.2	11.1	3.2	Tow.	6	1898	1898	Chicago, Ill.	Chicago, Ill.
81312		St. s.	Louise Greer	108	51	85.3	21.1	10.0	Tow.	6	1890	1890	Wilmington, Del.	Newport News, Va.
204930		St. s.	Louise Ruge	68	46	67.0	20.0	8.1	Tow.	9	300	1908	West New Brighton, N. Y.	New York, N. Y.
130906	KQRH	St. s.	LOUISIANA	2,849	1,797	290.0	42.2	23.2	Tnk.	29	1,500	1901	Chicago, Ill.	Port Arthur, Tex.
140917		St. p.	Louisiana	56	30	96.2	18.1	4.6	Tow.	9	1888	1888	New Orleans, La.	New Orleans, La.
214846		St. s.	LOUISIANA	97	51	71.0	20.0	12.5	Frt.	4	1917	1917	Cleveland, Ohio.	Duluth, Minn.
145349		St. s.	Louisville	87	43	83.2	19.0	8.1	Fsh.	5	1883	1883	Philadelphia, Pa.	Norfolk, Va.
207652		St. s.	LOUISVILLE	47	32	61.0	16.0	8.0	Fsh.	0	55	1910	Lorain, Ohio.	Chicago, Ill.
217997	LQWS	St. s.	LOUISVILLE BRIDGE	3,283	2,000	324.0	46.2	25.0	Frt.	37	1,500	1919	Newark, N. J.	Newark, N. J.
205677		St. s.	Loyd	10	7	39.1	8.8	3.7	Pas.	6	1908	1908	Seattle, Wash.	Seattle, Wash.
140227		St. s.	Luce Brothers	141	67	114.3	18.5	8.9	Fsh.	20	1877	1877	New London, Conn.	Cape Charles, Va.
141283		St. s.	Lucile Ross	49	24	70.7	16.6	7.6	Tow.	10	1893	1893	Baltimore, Md.	Richmond, Va.
209876	LJWV	St. s.	LUCIUS W. ROBINSON	1,899	1,141	244.0	43.0	18.3	Frt.	26	900	1912	Wyandotte, Mich.	Ogdensburg, N. Y.
141637		St. s.	Lucretia	37	21	57.3	14.8	7.0	Mso.	3	1898	1898	Bristol, Me.	Portland, Me.
141832		St. s.	Lucy Colea	41	36	81.4	17.2	4.0	Tow.	6	1902	1902	Point Pleasant, W. Va.	Louisville, Ky.
221228		St. s.	Lucy T.	18	12	61.2	11.7	4.2	Pas.	1	75	(†)		Rochester, N. Y.
205795		St. s.	Ludington	44	34	44.8	20.0	4.4	Tow.	5	12	1908	Ludington, Mich.	Grand Haven, Mich.
218104	LRGC	St. s.	LUDINGTON PATTON	285	168	112.2	26.5	12.0	Tow.	11	950	1919	Baltimore, Md.	Baltimore, Md.
141540		St. p.	Luella	116	68	90.0	17.0	3.0	Frt.	6	1898	1898	Stockton, Cal.	Nome, Alaska.
216147	LKMD	St. s.	LUELLA	4,152	2,540	339.3	49.1	26.3	Ref.	45	1,800	1918	Baltimore, Md.	Baltimore, Md.
213066		St. p.	Luke McLuke	43	43	62.2	15.6	3.1	Tow.	10	87	1893	Jeffersonville, Ind.	Pittsburgh, Pa.
211004		St. s.	Lulle R.	25	17	65.5	12.7	5.5	Tow.	8	150	1913	Mobile, Ala.	Mobile, Ala.
141583		St. s.	Lumberman	34	19	54.0	17.0	6.5	Tow.	5	1899	1899	Seattle, Wash.	Seattle, Wash.
86599		St. s.	LUPUS	3,871	2,997	356.0	50.0	28.0	Frt.	20	1901	1901	West Bay City, Mich.	Cleveland, Ohio.
204955	KWMR	St. s.	LURLINE	5,928	3,725	412.8	53.1	29.2	Pas.	64	1,200	1908	Newport News, Va.	San Francisco, Cal.
215068		St. p.	Lurline	406	318	151.7	30.7	6.1	Pas.	22	700	1917	Portland, Ore.	Portland, Ore.
214915		St. s.	Lusitania	15	7	40.0	9.0	4.0	Fsh.	2	1911	1911	West De Pere, Wis.	Port Huron, Mich.
218486	LRWK	St. s.	LUXALIE	5,562	3,434	390.0	54.2	27.6	Frt.	43	2,500	1919	Hog Island, Pa.	Philadelphia, Pa.
121095		St. s.	Luzerne	165	112	94.3	23.7	11.3	Tow.	9	450	1899	Port Richmond, N. Y.	New York, N. Y.
140770		St. s.	Luzerne Ludington	114	58	54.0	21.0	8.4	Oys.	3	1885	1885	Now Haven, Conn.	New Haven, Conn.
141783		St. s.	LYON	3,582	2,778	346.0	48.2	24.0	Frt.	23	1,250	1902	Chicago, Ill.	Cleveland, Ohio.
219216	LTQB	St. s.	LYCOMING	5,989	3,709	400.7	54.2	30.4	Frt.	45	3,000	1919	Harrisburg, Pa.	Philadelphia, Pa.
210367		St. s.	LYCOMA	55	37	72.0	16.0	8.6	Frt.	6	250	1912	Buffalo, N. Y.	Cleveland, Ohio.
140391		St. p.	LYDIA	9	8	56.0	11.5	2.4	Frt.	3	6	1880	Elizabeth City, N. C.	Elizabeth City, N. C.

† Formerly U. S. Eng. st. s. Sand Beach.

* Formerly st. s. Sea Wing.

* Formerly st. s. Margaret McCann.

† Formerly st. s. Rescue.

* Formerly ga. s. Wanderer.

* Formerly st. s. Northman.

† Formerly st. s. Thomas A. Bain.

* Formerly st. s. Gilchrist.

* Formerly st. s. Fred B. Dalzel.

† Unknown.

MERCHANT STEAM VESSELS OF THE UNITED STATES—Continued.

Official No.	Signal letters.	Rig.	Name of vessel.	Gross tonnage.	Net tonnage.	Length.	Breadth.	Depth.	Service.	Crew.	Indicated horsepower.	When built.	Where built.	Home port (where permanent document issues).
211562		St. s.	Lydia	26	18	Feet. 47.0	Feet. 14.7	Feet. 5.2	Fsh.	3	45	1913	Menominee, Mich.	Milwaukee, Wis.
217022	LKQF	St. s.	LYDIA	3,900	2,432	366.0	48.2	17.8	Frt.	60	1,500	1902	Newcastle-on-Tyne, England.	New York, N. Y.
202056		St. s.	LYMAN C. SMITH	6,200	4,916	525.0	55.2	31.0	Frt.	23	1,800	1905	Wyandotte, Mich.	Oswego, N. Y.
212860	LFBW	St. s.	LYMAN STEWART	6,054	3,830	408.8	55.5	31.7	Tnk.	38	3,000	1914	San Francisco, Cal.	San Francisco, Cal.
219815	LWDQ	St. y.	LYNDONIA	812	389	210.2	30.1	15.8	Yct.	37	2,000	1920	New York, N. Y.	Philadelphia, Pa.
207610		St. s.	LYNNHAVEN	145	99	89.3	22.0	11.0	Pass.	6	550	1910	Baltimore, Md.	Norfolk, Va.
MI.														
214572		St. s.	M. C. K.	17	11	46.0	14.2	4.3	Fsh.	3	50	1916	Detroit, Mich.	Sandusky, Ohio.
110377		St. s.	M. C. & M. C. No. 2	435	338	149.6	30.2	10.4	Frt.	15	350	1890	Manitowoc, Wis.	Milwaukee, Wis.
92551		St. s.	M. Dewling	35	24	50.0	19.7	5.4	Frt.	3	70	1893	Boston, Mass.	New York, N. Y.
92509		St. s.	M. Dougherty	43	43	71.0	17.2	6.0	Tow.	7		1893	Pittsburgh, Pa.	Pittsburgh, Pa.
218906	LSVC	St. s.	M. Moran	178	29	95.5	21.7	12.2	Tow.	12		1914	Manitowoc, Wis.	New York, N. Y.
205009		St. s.	M. A. BRADLEY	5,539	4,127	460.0	62.2	31.0	Frt.	21	1,450	1888	Ecorse, Mich.	Cleveland, Ohio.
200203		St. s.	M. A. REEH	3,762	3,130	370.8	60.2	24.2	Frt.	24	1,100	1881	Toledo, Ohio.	Buffalo, N. Y.
130529		St. s.	M. C. Wolcott	170	115	100.0	28.5	9.3	Mso.	6	281	1891	Brooklyn, N. Y.	New York, N. Y.
90792		St. s.	M. D. Carrington	64	32	67.0	16.0	8.6	Tow.	6		1875	Buffalo, N. Y.	Duluth, Minn.
217903		St. s.	M. D. Shannon	87	86	101.3	36.0	4.9	Fer.	7	175	1919	Morgan City, La.	Morgan City, La.
92348		*St. p.	M. D. Wayman	242	157	125.0	24.0	3.8	Tow.	11		1891	Pittsburgh, Pa.	Pittsburgh, Pa.
90314		St. s.	M. D. Wheeler	31	15	60.0	16.0	5.8	Tow.	4		1871	Philadelphia, Pa.	Newark, N. J.
220999	MCJN	St. s.	M. F. Elliott	7,053	4,353	425.0	57.2	33.1	Tnk.	36	3,200	1921	Oakland, Cal.	New York, N. Y.
208212		St. s.	M. G. HAUSLER	655	445	154.0	35.0	10.0	Frt.	8	1,500	1910	Manitowoc, Wis.	Detroit, Mich.
213393		St. s.	M. G. Phelps	99	78	110.0	21.5	9.6	Frt.	6	400	1915	Chaumont, N. Y.	Oswego, N. Y.
221109		St. s.	M. H. Stuart	192	130	104.5	25.5	8.7	Frt.	7	250	1921	Sturgeon Bay, Wis.	Milwaukee, Wis.
206213		St. s.	M. J. Rudolph	197	127	91.0	29.0	10.6	Frt.	5	350	1909	West New Brighton, N. Y.	New York, N. Y.
11551	LMQV	*St. p.	M. J. SCANLON	5,602	3,916	362.3	51.2	32.2	Frt.	39	2,200	1918	Camden, N. J.	Philadelphia, Pa.
209441		*St. p.	M. L. Wasilburn	284	179	120.3	26.0	4.0	Pas.	22	170	1911	St. Michael, Alaska	St. Michael, Alaska.
208433		St. s.	M. M. Davis	298	203	130.3	23.8	8.0	Fsh.	28		1911	Solomon's Island, Md.	Reedville, Va.
92324		St. s.	M. Mitchell Davis	85	58	81.0	19.2	3.9	Tow.	4		1897	Solomon's Md.	Portsmouth, N. H.
93262		St. s.	M. Mitchell Davis	116	79	92.5	21.8	10.3	Tow.	8	350	1902	do.	Washington, D. C.
207075		St. s.	M. P. Howlett	71	34	64.5	18.0	8.8	Tow.	4	250	1910	Wilmington, Del.	Philadelphia, Pa.
200527		St. s.	M. S. QUAY	133	91	86.5	19.0	10.8	Tow.	8	500	1903	do.	Do.
208570		*St. p.	M. T. Epling	68	68	107.8	26.5	2.8	Tow.	4		1911	Cincinnati, Ohio.	Pittsburgh, Pa.
91944		St. s.	M. T. Greene	523	421	155.0	30.0	11.6	Frt.	12	473	1887	Gibraltar, Mich.	Chicago, Ill.
93380		St. s.	M. W. Adams	73	49	73.0	18.6	8.2	Tow.	9	150	1903	Solomon's Md.	Baltimore, Md.
91995		St. s.	M. W. Hunt	41	20	63.5	15.6	6.5	Tow.	9		1888	Philadelphia, Pa.	Do.
91470		St. s.	Mabel	84	42	82.9	20.0	8.6	Tow.	5		1882	do.	New York, N. Y.
92070		St. s.	Mabel	26	13	51.9	15.5	5.1	Tow.	4	125	1888	Tottenville, N. Y.	Do.
201202		*St. p.	Mabel	49	49	80.0	17.0	3.4	Tow.	9		1904	Carrollton, Ky.	Evansville, Ind.
211216		St. s.	Mabel	19	13	54.5	13.7	4.4	Pas.	2	50	1893	Milwaukee, Wis.	Detroit, Mich.
92528		St. s.	Mabel G.	60	31	66.2	17.8	9.8	Tow.	7		1893	Benton Harbor, Mich.	Philadelphia, Pa.
202430	KVBS	St. s.	Mabel L. Barton	204	138	107.0	22.2	7.8	Frt.	13	500	1905	Noank, Conn.	New York, N. Y.
91262		St. s.	Mabel L. Stevens	31	21	60.6	16.3	4.8	Frt.	4		1880	South Norwalk, Conn.	Do.
93220		St. s.	Mabel & Ray	38	26	59.6	16.4	5.5	Oya.	3		1899	Stratford, Conn.	Do.
219301	LTWD	St. s.	MCCREARY COUNTY	2,606	1,612	251.0	43.6	26.1	Frt.	36	1,500	1919	Wyandotte, Mich.	Do.
93088		St. s.	MCDUGALL	562	383	168.0	32.0	9.3	Tow.	21	850	1900	St. Louis, Mo.	New Orleans, La.
200747		St. s.	MACGILVRAY SHIRAS	4,077	2,921	420.0	50.0	28.0	Frt.	28	1,500	1904	Cleveland, Ohio.	Duluth, Minn.
203880		*St. p.	MCQUIRE	66	66	81.4	24.0	4.3	Tow.	6	124	1011	St. Louis, Mo.	St. Louis, Mo.
217770	LQKII	St. s.	McKEESPORT	6,629	4,122	395.5	55.0	31.4	Frt.	54	2,500	1919	Kearny, N. J.	Newark, N. J.
106659		St. s.	McKeever Bros.	107	76	80.4	23.2	8.0	Frt.	4	100	1889	Wilmington, Del.	New York, N. Y.
208613		St. s.	McKeever Bros.	223	104	128.0	22.2	10.0	Fsh.	25		1911	Noank, Conn.	Reedville, Va.
203969	KVWT	St. s.	MACHIGONNE	425	289	136.5	29.0	9.6	Pas.	14	550	1907	Philadelphia, Pa.	New York, N. Y.
205981	KWTL	St. y.	MACHIGONNE	195	132	129.4	19.2	10.8	Yct.	15		1909	New York, N. Y.	Boston, Mass.
206658	MCNG	St. s.	MACKINAC	512	336	162.0	28.2	12.0	Frt.	21	750	1909	Ferrysburg, Mich.	Providence, R. I.
219322	LTWV	St. s.	MACOMET	3,482	2,112	328.0	46.2	22.9	Frt.	44	1,650	1919	Wilmington, Del.	Wilmington, Del.
219716	LVWB	St. s.	MADDEQUET	3,482	2,112	328.0	46.2	22.9	Frt.	34	1,650	1920	do.	Do.
92394		St. s.	Madefra	52	35	63.0	17.6	8.2	Tow.	7	200	1892	Philadelphia, Pa.	Philadelphia, Pa.
77431		*St. p.	Madeline	408	336	139.2	26.5	7.2	Pas.	11		1900	Portland, Ore.	Portland, Ore.
202808		St. s.	MADISON	181	123	93.7	24.0	11.1	Tow.	6	840	1906	Port Richmond, N. Y.	New York, N. Y.
92510		St. s.	Maggie	19	9	50.0	12.0	4.7	Tow.	3	35	1893	Mobile, Ala.	Pensacola, Fla.
125762		St. s.	Maggie	26	13	63.8	14.8	4.4	Msc.	6	40	1879	Savannah, Ga.	Savannah, Ga.
90582		St. s.	Maggie Lutz	16	8	45.0	12.5	4.3	Fsh.	5		1873	Sheboygan, Wis.	Marquette, Mich.
202398		*St. p.	Maggie May	88	44	100.0	21.0	3.5	Pas.	12	60	1905	Evansville, Ind.	Evansville, Ind.
92538		St. s.	Maglo	67	33	67.3	16.6	8.4	Tow.	5		1893	Port Blakely, Wash.	Seattle, Wash.
219117	LTJQ	St. s.	MAGNERIC	5,590	3,453	390.0	54.2	27.0	Frt.	42	2,500	1919	Hog Island, Pa.	Philadelphia, Pa.
203958		St. s.	Magnet	32	21	45.6	12.6	6.0	Tow.	3	100	1907	Vega, Wash.	Tacoma, Wash.
81021		St. s.	Magnetic	45	22	63.5	16.0	6.7	Frt.	5		1884	Philadelphia, Pa.	New York, N. Y.
203978		St. s.	Magnolia	57	27	101.0	18.9	5.3	Frt.	7	200	1907	Tacoma, Wash.	Tacoma, Wash.

1 Formerly Austrian st. s. Szell Kalmán.

2 Formerly st. s. Sydney O. Neff.

3 Formerly st. s. Kensington.

4 Formerly st. s. Retriever.

5 Formerly st. s. N. Y. Central Ltg. Co. No. 15.

6 Formerly st. s. M. M. Davis.

7 Formerly st. s. U. S. M. M. Davis.

8 Formerly *st. p. J. R. Ware.

9 Formerly st. s. M. A. Knapp.

10 Formerly st. s. Robert W. Johnson.

11 Formerly st. s. Umbria.

12 Formerly st. bgo. Alfred Lister.

13 Formerly st. bgo. Walter W.

14 Formerly *st. s. McKeever Bros.

15 Formerly *st. s. Joseph Kellogg.

16 Formerly st. s. Cannoochee.

17 Formerly *st. p. R. Smith.

18 Formerly st. s. William Schaubel, sr.

MERCHANT STEAM VESSELS OF THE UNITED STATES—Continued.

Official No.	Signal letters.	Rig.	Name of vessel.	Gross tonnage.	Net tonnage.	Length.	Breadth.	Depth.	Service.	Crew.	Indicated horsepower.	When built.	Where built.	Home port (when permanent document issues).
						<i>Feet.</i>	<i>Feet.</i>	<i>Feet.</i>						
213831	LFSG	St. s.	MAGNOLIA.....	182	124	94.7	24.6	12.0	Tow.	13	750	1910	Port Richmond, N. Y....	Port Arthur, Tex.
215928		St. s.	Magnolia.....	47	31	53.7	22.0	5.4	Pas.	5	80	1918	Jacksonville, Fla.....	Jacksonville, Fla.
217374	LPQD	St. s.	MAGUNKOOK.....	4,029	2,463	340.5	48.0	24.7	Frt.	72	2,500	1918	Long Beach, Cal.....	Los Angeles, Cal.
217828	LQNS	St. s.	Mahanna.....	3,016	1,761	272.8	46.1	24.1	Frt.	66	1,400	1919	Astoria, Ore.....	Astoria, Ore.
93064		St. s.	MAHANOY.....	204	139	96.0	20.7	11.3	Tow.	12	500	1900	Port Richmond, N. Y.	New York, N. Y.
216763	LMNO	St. s.	Mahaska.....	2,524	1,511	266.8	46.6	23.4	Frt.	46	1,400	1918	Tacoma, Wash.....	Seattle, Wash.
217718	LQHB	St. s.	Mahnet.....	2,541	1,500	267.2	46.2	23.7	Frt.	44	1,400	1919	Olympia, Wash.....	Do.
218485	LRWJ	St. s.	MAIDEN CREEK.....	5,753	3,562	390.0	54.2	27.6	Frt.	40	2,500	1919	Hog Island, Pa.....	Philadelphia, Pa.
91320		St. s.	Maid of Kent.....	102	69	101.8	21.3	7.0	Frt.	5	215	1881	Wilmington, Del.....	New York, N. Y.
215581	LIITQ	St. s.	MAINE.....	6,467	4,804	402.0	54.2	31.4	Frt.	40	3,000	1917	Bath, Me.....	Do.
221204		St. s.	Maine.....	95	46	71.0	20.1	11.2	Tow.	1	700	1921	Cleveland, Ohio.....	Cleveland, Ohio.
214213		St. s.	MAITLAND No. 1.....	2,757	1,653	338.0	56.0	18.3	Fer.	39	1,600	1916	Ecorse, Mich.....	Do.
93095		St. s.	Majestic.....	113	76	90.5	21.8	10.4	Tow.	4	348	1900	Baltimore, Md.....	Philadelphia, Pa.
96688		St. p.	MAJESTIC.....	717	518	201.8	30.0	10.0	Pas.	22	750	1901	Elizabeth, N. J.....	Washington, D. C.
203699	*St. p.	*St. p.	MAJESTIC.....	403	403	228.0	60.0	8.0	Pas.	46	1,200	1906	Pittsburgh, Pa.....	St. Louis, Mo.
93079		St. s.	Major.....	12	8	37.3	10.0	4.7	Fsh.	4	1900	Racine, Wis.....	Grand Haven, Mich.
200823		St. s.	Major Dana.....	60	41	70.0	18.0	9.3	Tow.	8	1904	New Orleans, La.....	New Orleans, La.
92385		St. s.	Major Dana.....	52	26	64.9	16.0	8.0	Tow.	6	1891	Grand Haven, Mich.....	Duluth, Minn.
93155		St. s.	Major Kingman.....	47	32	66.0	17.4	8.4	Tow.	4	1901	Buffalo, N. Y.....	Buffalo, N. Y.
218766	*St. p.	*St. p.	Major Slack.....	183	134	124.5	27.2	4.5	Frt.	14	450	1919	Westlake, La.....	Houston, Tex.
93098		St. s.	Major Symons.....	43	30	60.0	17.0	6.3	Tow.	3	1900	Buffalo, N. Y.....	Buffalo, N. Y.
217046	LNCS	St. s.	MAJOR WHEELER.....	3,431	2,038	305.0	46.0	24.5	Frt.	85	2,000	1918	Oakland, Cal.....	San Francisco, Cal.
17117		St. s.	Major Henry Brewerton.....	65	32	82.0	19.0	7.5	Tow.	6	1857	Baltimore, Md.....	Baltimore, Md.
217038	LNGK	St. s.	Makanda.....	2,999	1,795	272.8	40.1	24.1	Frt.	48	1,400	1918	Astoria, Ore.....	Astoria, Ore.
204744	KWLH	St. s.	MALDEN.....	5,054	3,098	373.2	52.7	29.8	Frt.	45	2,700	1907	Quincy, Mass.....	Boston, Mass.
92973		St. s.	MALIBTOA.....	5,229	3,921	454.0	50.0	24.3	Frt.	24	1,400	1899	Lorain, Ohio.....	Duluth, Minn.
93094		St. s.	Malvern.....	34	17	60.0	15.3	6.0	Tow.	5	100	1900	Turkey Island, Va.....	Baltimore, Md.
8685		St. s.	Mamie Coyle.....	44	22	69.0	15.0	7.2	Tow.	7	1870	Chester, Pa.....	New Orleans, La.
93358	*St. p.	*St. p.	Mamie D.....	63	63	98.0	20.5	4.0	Tow.	8	1903	Morgan City, La.....	Do.
91156		St. s.	Mamie Higgins.....	77	40	87.8	17.8	7.3	Plt.	10	250	1879	Buffalo, N. Y.....	Galveston, Tex.
218750	LMKR	St. s.	Manada.....	2,542	1,490	266.9	46.1	24.2	Frt.	45	1,400	1918	Aberdeen, Wash.....	Portland, Ore.
200289		St. s.	Manager.....	325	201	116.7	33.8	11.4	Frt.	8	400	1903	Noank, Conn.....	New York, N. Y.
220639	MBNK	St. s.	MANATAWNY.....	5,543	3,407	390.0	51.2	27.3	Frt.	32	2,500	1920	Hog Island, Pa.....	Philadelphia, Pa.
91694		St. p.	Manatee.....	104	66	107.9	20.5	6.3	Pas.	15	1884	Newburgh, N. Y.....	New Orleans, La.
219990	LWMD	St. s.	MANATEE.....	5,948	3,823	401.9	54.2	31.3	Frt.	45	2,800	1920	Tampa, Fla.....	Tampa, Fla.
92087		St. s.	Manchester.....	2,132	1,611	281.0	41.0	20.0	Frt.	26	1,200	1889	Wyandotte, Mich.....	Milwaukee, Wis.
212166	LDMG	St. s.	MANCHESTER.....	582	396	109.3	32.2	13.6	Frt.	6	750	1914	Elizabeth, N. J.....	New York, N. Y.
200690	KSWO	St. s.	MANOHURIA.....	13,638	8,750	600.0	65.3	23.1	Pas.	125	10,000	1904	Candlen, N. J.....	Do.
136079	KGNP	St. s.	Manoday.....	1,120	407	272.0	44.1	12.6	Pas.	23	250	1889	Wilmington, Del.....	Do.
21227	MCSE	St. s.	MANDARIN.....	7,038	5,012	429.0	55.2	26.6	Frt.	44	2,800	1920	Shanghai, China.....	San Francisco, Cal.
212235		St. p.	MANDEVILLE.....	467	200	179.6	32.0	8.6	Pas.	29	650	1914	New Orleans, La.
92446		St. s.	Manette.....	95	55	94.7	17.5	5.0	Pas.	6	74	1902	West Seattle, Wash.....	Seattle, Wash.
216413	LKTY	St. s.	MANHORE.....	4,066	2,416	357.3	50.3	24.5	Frt.	37	1,600	1918	Sparrows Point, Md.....	New York, N. Y.
219354	LVBW	St. s.	MANHAM.....	6,030	4,456	402.4	53.1	32.0	Frt.	40	2,800	1919	Seattle, Wash.....	Seattle, Wash.
01176		St. s.	Manhanset.....	96	65	105.0	19.5	7.5	Frt.	4	1879	Mystic Bridge, Conn.....	New York, N. Y.
91701		St. s.	Manhattan.....	159	76	91.7	28.6	7.5	Frt.	6	350	1884	Rondout, N. Y.....	Do.
111260		St. s.	MANHATTAN.....	155	105	100.5	21.6	10.4	Mso.	9	780	1900	New York, N. Y.....	Do.
202346		St. s.	MANHATTAN.....	1,954	1,329	246.4	46.1	18.4	Fer.	15	3,500	1905	Sparrows Point, Md.....	Do.
91704		St. s.	Manhattan Beach.....	652	458	162.0	32.5	12.2	Fer.	6	300	1884	Newburgh, N. Y.....	Do.
91436		St. s.	Manistiquet.....	473	382	157.1	31.1	12.5	Tow.	14	600	1882	Gibraltar, Mich.....	Duluth, Minn.
92521		St. s.	MANITOU.....	2,944	2,391	274.7	42.2	20.8	Pas.	75	2,500	1893	Chicago, Ill.....	Do.
213621	LFNG	St. s.	MANITOWOC.....	4,471	2,901	370.0	52.1	27.1	Frt.	30	2,250	1902	Glasgow, Scotland.....	New York, N. Y.
218313	LRPT	St. s.	Mannahocking.....	2,944	1,737	272.6	49.1	25.7	Frt.	46	1,600	1919	Aberdeen, Wash.....	Seattle, Wash.
211832	LHDQ	St. s.	MANOA.....	6,805	4,356	422.6	54.0	33.3	Pas.	83	4,000	1913	Newport News, Va.....	San Francisco, Cal.
116358		St. s.	MANOMET.....	126	63	90.6	21.0	10.9	Tow.	12	600	1890	Buffalo, N. Y.....	Boston, Mass.
214554	IGMJ	St. s.	MANTA.....	2,081	1,283	251.0	43.6	18.2	Frt.	32	1,300	1916	Chicago, Ill.....	New York, N. Y.
221279	MCTB	St. s.	MANUKAI.....	9,547	5,895	480.6	62.2	28.0	Frt.	60	5,000	1921	Oakland, Cal.....	San Francisco, Cal.
221216	MGRS	St. s.	MANULANI.....	9,555	5,903	480.6	62.2	28.6	Frt.	55	5,000	1921	Do.
214938	LGWK	St. s.	MANZANILLO.....	1,921	1,178	270.0	39.5	18.6	Frt.	32	1,000	1902	Middlesborough, England.....	New York, N. Y.
216003	LJRG	St. s.	Maple.....	1,099	613	174.5	34.7	19.9	Frt.	27	600	1918	Siddell, La.....	Do.
3523		St. s.	MAPLEWOOD.....	1,252	822	219.0	40.2	16.6	Fer.	7	1,000	1891	Newburgh, N. Y.....	Do.
219459	LVGR	St. s.	MAQUAN.....	6,031	4,453	402.4	53.1	32.0	Frt.	43	3,500	1919	Seattle, Wash.....	Seattle, Wash.
200852		St. s.	Maquott.....	108	62	85.0	20.5	7.6	Pas.	8	1904	South Portland, Me.....	Portland, Me.
92993	KPLQ	St. s.	MARACAIBO.....	1,771	1,095	267.5	37.0	18.5	Pas.	38	1,100	1899	Wilmington, Del.....	Wilmington, Del.
111412	KRON	St. s.	MARACAY.....	539	367	195.6	27.2	15.0	Frt.	31	1902	Port Richmond, N. Y.....	New York, N. Y.
217588	LPWG	St. s.	Marastana.....	3,044	1,742	274.0	46.0	24.2	Frt.	47	1,400	1919	Columbia City, Ore.....	Portland, Ore.
221104	*St. p.	*St. p.	Marla Richardson.....	143	96	130.0	25.6	4.2	Tow.	22	1921	Paducah, Ky.....	Paducah, Ky.
200887	KTCJ	St. y.	MAREVA.....	100	68	104.0	16.6	9.1	Yct.	10	250	1904	New York, N. Y.....	New York, N. Y.
92599		*St. p.	Margaret.....	328	201	142.0	26.0	4.6	Tow.	15	400	1894	Evansville, Ind.....	Evansville, Ind.
92890	*St. p.	*St. p.	Margaret.....	520	260	140.0	33.0	7.0	Pas.	16	250	1897	St. Michael, Alaska.....	St. Michael, Alaska.

¹ Formerly st. p. Happy Day.

² Formerly *st. p. a S. S. Brown.

³ Formerly st. s. Malvern Hill.

⁴ Formerly st. s. Ella Wood No. 2.

⁵ Formerly st. s. Express.

⁶ Formerly st. p. Hanover.

⁷ Formerly st. s. Richard Croker.

⁸ Formerly Greek st. s. Spyros Vaillanos.

⁹ Formerly st. s. S. C. Schenck.

¹⁰ Formerly Cuban st. s. Manzanillo.

¹¹ Formerly st. s. Bremen.

¹² Formerly a st. s. Druld.

¹³ Formerly b U. S. Druld.

¹⁴ Formerly c st. y. Druld.

¹⁵ Formerly d Columbian st. y. Druld.

¹⁶ Formerly e st. y. Druld.

¹⁷ Formerly st. y. Machigonne.

† Composite.

MERCHANT STEAM VESSELS OF THE UNITED STATES—Continued.

Official No.	Signal letters.	Rig.	Name of vessel.	Gross tonnage.	Net tonnage.	Length.	Breadth.	Depth.	Service.	Crew.	Indicated horsepower.	When built.	Where built.	Home port (where permanent document issues).
						Feet.	Feet.	Feet.	Tow.					
93219		*St. p.	Margaret	128	81	116.0	22.0	4.0	Tow.	7		1901	Allegheny, Pa.	Pittsburgh, Pa.
100277		St. s.	Margaret	31	20	64.4	15.5	5.2	Frt.	4	200	1881	Tottenville, N. Y.	New York, N. Y.
205226		St. s.	Margaret	15	11	48.0	12.2	6.0	Tow.	2	30	1908	Mantowoc, Wis.	Milwaukee, Wis.
209747		St. s.	Margaret	273	185	128.0	23.3	11.4	Fsh.	34		1912	Weems, Va.	Reedville, Va.
205350		St. s.	Margaret	9	6	33.5	10.0	4.0	Tow.	2	8	1907	St. Ignace, Mich.	Grand Haven, Mich.
213988	LFVS	St. s.	MARGARET	3,352	2,125	327.2	46.2	22.9	Frt.	28	1,500	1914	Sparrows Point, Md.	New York, N. Y.
216228		St. s.	Margaret	19	13	46.0	13.5	5.8	Fsh.	1	70	1918	Heaton Harbor, Md.	Chicago, Ill.
120554		St. s.	Margaret D.	29	14	55.7	15.5	7.0	Tow.	5		1883	Baltimore, Md.	New York, N. Y.
201105		St. s.	Margaret D.	31	21	63.0	15.2	7.2	Cod.	6		1881	Ashabula, Ohio	Gloucester, Mass.
91584		St. s.	Margaret J. Sanford	77	55	85.2	18.5	8.0	Tow.	9		1881	Jersey City, N. J.	New York, N. Y.
92504		St. s.	Marquerite	128	64	90.3	21.3	10.8	Tow.	9	470	1884	Keokuck Port, Mo.	Boston, Mass.
92583		St. s.	MARQUERITE	27	13	45.8	14.0	6.9	Tow.	3		1894	Cleveland, Ohio	Duluth, Minn.
92912		St. s.	Marquerite	44	34	64.0	14.0	4.2	Pas.	2		1898	Elmore, Ore.	Yakulna, Ore.
219241	LTRH	St. s.	MARQUE	3,545	2,174	324.0	46.2	25.0	Frt.	37	1,500	1911	Newark, N. J.	Newark, N. J.
91960		*St. p.	Marla	202	184	115.0	24.0	5.9	Tow.	9		1887	Portland, Ore.	Portland, Ore.
92205		St. s.	Margaret Olsen	78	39	77.3	19.9	8.9	Tow.	6	300	1887	Brooklyn, N. Y.	New York, N. Y.
91268		St. s.	Marlan	19	9	52.6	13.0	6.5	Tow.	3		1880	Baltimore, Md.	Baltimore, Md.
92135		St. s.	Marlan	128	94	91.8	17.4	8.5	Frt.	3	116	1889	Buffalo, N. Y.	New York, N. Y.
213385	LFKT	St. s.	MARIANA	3,109	1,920	335.0	46.8	22.7	Frt.	34	1,600	1915	Newport News, Va.	Do.
217859	LQRB	St. s.	MARICA	8,738	5,453	448.9	60.2	28.2	Frt.	50	5,000	1919	Chester, Pa.	Philadelphia, Pa.
92736		St. s.	MARICOPA	4,223	3,669	406.0	48.2	23.4	Frt.	22	1,600	1896	Chicago, Ill.	Duluth, Minn.
92594		St. s.	Marle	42	28	58.8	16.7	6.0	Tow.	3		1894	Kennebunk Port, Me.	Boston, Mass.
92621		St. s.	Marle	121	66	85.8	26.8	7.7	Tow.	5	40	1894	Washington, N. C.	New York, N. Y.
208035		St. s.	Marle Palmer	9	6	54.1	9.1	3.0	Frt.	1	8	1910	St. Michael, Alaska	Nome, Alaska
161578		St. s.	Marle Olsen	79	53	73.9	20.2	9.3	Tow.	6	150	1888	Bordentown, N. J.	New York, N. Y.
28132		*St. p.	Marle J.	76	76	100.0	20.0	4.4	Tow.	12		1896	Helena, Ark.	Memphis, Tenn.
92372		St. s.	MARLETTA	40	20	60.4	14.5	6.3	Tow.	3		1891	Berkley, Va.	Norfolk, Va.
213863	LFRT	St. s.	MARLETTA	1,151	759	207.3	33.0	18.0	Pas.	38		1887	Philadelphia, Pa.	New York, N. Y.
200062		St. s.	Marle	89	60	78.6	20.0	7.3	Tow.	5	200	1903	Tacoma, Wash.	San Francisco, Cal.
204380		St. s.	Mariner	49	17	53.0	15.3	7.6	Tow.	3	125	1907	Essex, Mass.	Gloucester, Mass.
216395	LKTF	St. s.	MARINERS HARBOR	2,431	1,417	264.0	42.2	21.9	Frt.	35	1,200	1918	Port Richmond, N. Y.	New York, N. Y.
91884		St. s.	Marion	47	23	64.2	16.9	6.2	Tow.	8		1886	South Amboy, N. J.	Perth Amboy, N. J.
92102		St. s.	Marion	930	672	202.2	34.7	13.1	Frt.	13	600	1889	Sheboygan, Wis.	Chicago, Ill.
92852		St. s.	MARION	69	47	70.0	18.0	8.5	Tow.	6		1898	Buffalo, N. Y.	Duluth, Minn.
93225		St. s.	Marion	262	178	129.3	23.5	8.0	Frt.	12	276	1901	Wilmington, Del.	New York, N. Y.
116851		St. s.	Marion	33	22	65.4	16.7	6.5	Tow.	3		1898	Sandusky, Ohio	Albany, N. Y.
125739		St. s.	Marion	62	31	77.7	17.4	8.1	Pas.	6		1879	Baltimore, Md.	Mobile, Ala.
126948		St. s.	Marion	41	20	59.0	16.9	8.6	Tow.	7		1893	Detroit, Mich.	New York, N. Y.
145221	KCFW	St. s.	Marion	39	25	86.6	17.0	5.6	Pas.	4	70	1884	Georgetown, N. Y.	Do.
206084		*St. p.	Marion	13	13	73.0	15.0	2.5	Tow.	3	40	1900	Point Marion, Pa.	Pittsburgh, Pa.
110464		St. s.	Marion Olsen	87	43	79.4	23.5	8.8	Tow.	4	100	1881	Wilmington, Del.	New York, N. Y.
221044		St. s.	Mariner	98	47	89.7	22.5	8.4	Frt.	0	450	1921	Galveston, Tex.	Galveston, Tex.
92448		St. s.	MARIPOSA	2,898	1,763	330.1	45.2	20.3	Frt.	26	1,400	1892	Cleveland, Ohio	Duluth, Minn.
91039		St. s.	Mariquita	11	5	51.2	11.8	4.8	Pas.	2		1873	Rhinobock, N. Y.	Burlington, Vt.
92459		St. s.	MARITANA	2,914	1,770	330.0	45.2	20.3	Frt.	26	1,400	1892	Chicago, Ill.	Duluth, Minn.
3826		*St. p.	Marjorie	26	26	80.0	17.8	3.0	Tow.	9	50	1900	Plaquemine, La.	St. Louis, Mo.
92842		St. s.	Marjorie	29	20	48.3	15.3	4.8	Pas.	3		1898	Brewer, Me.	Belfast, Me.
76804		St. s.	Mark D.	44	27	74.0	11.5	7.0	Frt.	1		1889	Bristol, R. I.	Ogdenburg, N. Y.
204226		*St. p.	Marlen Riggs	69	69	95.6	24.6	3.3	Tow.	8		1907	Higginsport, Ohio	Pittsburgh, Pa.
217490	LPQG	St. s.	MARNE	6,191	3,821	395.5	55.0	31.4	Frt.	42	2,500	1919	Kearny, N. J.	Newark, N. J.
220593	MCDT	St. s.	MARNE	7,555	3,908	436.9	58.2	26.4	Pas.	104	6,000	1920	Hog Island, Pa.	Philadelphia, Pa.
203510		St. s.	MARQUETTE	4,956	3,678	420.0	52.2	29.0	Frt.	26	1,600	1906	Ecorse, Mich.	Cleveland, Ohio
210336		*St. p.	Marquette	66	41	98.0	23.0	4.0	Pas.	4	25	1912	Wabasha, Minn.	Chicago, Ill.
200537		St. s.	MARQUETTE AND BESSEMER NO. 1.	1,732	998	241.0	43.0	22.4	Frt.	17	850	1903	Buffalo, N. Y.	Buffalo, N. Y.
208021		St. s.	MARQUETTE AND BESSEMER NO. 2.	2,583	1,516	338.0	56.0	19.5	Fer.	33	2,300	1910	Cleveland, Ohio	Eric, Pa.
221243		St. s.	Marquis Roen	97	66	84.0	24.0	7.0	Tow.	9	200	1921	Charlevoix, Mich.	Grand Haven, Mich.
92153	KGVD	St. s.	Mars	278	139	117.2	23.0	15.7	Tow.	10	760	1890	Camden, N. J.	Philadelphia, Pa.
96404		St. s.	MARS	4,377	2,823	416.0	60.0	24.0	Frt.	20	1,700	1898	Cleveland, Ohio	Cleveland, Ohio
205389		St. s.	Mars	29	21	62.0	15.7	6.7	Fsh.	6	70	1908	Eric, Pa.	Eric, Pa.
220753		St. s.	Mars	57	39	68.1	18.8	7.3	Tow.	7	175	1920	Boston, Mass.	Boston, Mass.
217351	LPFD	St. s.	Marshfield	2,088	1,117	275.2	46.0	24.2	Frt.	47	1,400	1918	Marshfield, Ore.	Marshfield, Ore.
212459		St. s.	Marston	39	27	65.0	11.6	7.2	Tow.	4	75	1914	Oshkosh, Wis.	Milwaukee, Wis.
218943	LSWK	St. s.	MARSOBAK	3,545	2,174	324.0	46.2	25.0	Frt.	37	1,500	1919	Newark, N. J.	Newark, N. J.
93067		St. s.	Mart H. Esser	34	23	57.5	14.5	6.2	Fsh.	8		1900	Loralin, Ohio	Eric, Pa.
91147		St. s.	Martha	12	6	42.5	11.0	4.5	Tow.	2		1879	Bordentown, N. J.	Wilmington, Del.
92445		St. s.	Martha	46	33	82.7	15.6	5.0	Fsh.	4		1892	Westerly, R. I.	New York, N. Y.
206883		St. s.	Martha	20	13	35.8	12.0	5.2	Fsh.	4	18	1909	Milwaukee, Wis.	Milwaukee, Wis.
209233		*St. p.	Martha	24	24	64.9	15.8	3.8	Tow.	8	120	1911	Beardstown, Ill.	Louisville, Ky.

1 Formerly st. s. I. P. Mersereau.

2 Formerly st. s. Frank A. Furst.

3 Formerly st. s. Escort.

4 Formerly st. s. Marla Hoffman.

5 Formerly st. s. Volunteer.

6 Formerly *st. p. Zip McCoy.

7 Formerly (a Cuban st. s. Josefta.

8 Formerly (b st. s. Dade.

9 Formerly st. s. Silver Spray.

10 Formerly st. s. Canton.

11 Formerly st. s. C. A. Lorman.

12 Formerly st. s. Theresa.

13 Formerly st. s. Ridgway Park.

14 Formerly (b Bloomsburg.

15 Formerly st. s. Uvra.

16 Formerly st. s. E. S. Wallace.

17 Formerly *st. p. Sam'l Peters.

18 Formerly st. s. H. C. Frick.

19 Formerly st. s. E. A. S. Clarke.

20 Formerly *st. p. Schmoldt.

MERCHANT STEAM VESSELS OF THE UNITED STATES—Continued.

Official No.	Signal letters.	Rig.	Name of vessel.	Gross tonnage.	Net tonnage.	Length.	Breadth.	Depth.	Service.	Crew.	Indicated horsepower.	When built.	Where built.	Home port (where permanent document issues).
209565	LOHK	St. s.	Martha Buehner.....	774	465	193.0	42.5	13.6	Frt.	20	600	1911	North Bend, Oreg.....	Empire, Oreg.
92850		*St. p.	Martha Clow.....	98	62	80.3	17.0	3.0	Pas.	12		1898	Stockton, Cal.....	St. Michael, Alaska.
91114		St. s.	Martha Helen.....	75	50	82.0	16.7	7.4	Tow.	7		1878	Berkley, Va.....	Savannah, Ga.
17111		St. s.	Martha Stevens.....	283	192	128.7	22.7	7.6	Frt.	9	145	1862	Wilmington, Del.....	Norfolk, Va.
127391		St. s.	MARTHA STEWART.....	49	34	56.4	15.6	8.7	Tow.	2		1899	Buffalo, N. Y.....	New York, N. Y.
219555	LWKP	St. s.	MARTHA WASHINGTON.....	7,412	4,021	459.5	55.8	24.0	Pas.	204	7,200	1908	Port Glasgow, Scotland..	Do.
214975		St. c.	MARTIN BEHRMAN.....	208	208	126.5	31.2	7.2	Fer.	8	250	1917	Jeffersonville, Ind.....	New Orleans, La.
17689		St. s.	Martin Dallman.....	17	8	62.0	11.4	4.4	Tow.	4		1893	Philadelphia, Pa.....	Baltimore, Md.
201025		St. s.	MARTIN MULLEN.....	4,093	2,928	416.0	50.0	24.0	Frt.	23	1,600	1904	Cleveland, Ohio.....	Cleveland, Ohio.
209605		St. s.	Martin J. Gillen.....	81	44	72.0	21.0	9.6	Tow.	9		1912	Green Bay, Wis.....	Milwaukee, Wis.
208988	LBWC	St. s.	Martin J. Marran.....	308	144	155.6	23.1	12.9	Fsh.	33	800	1911	Rockland, Me.....	New London, Conn.
204474		St. s.	Martin Trou.....	23	15	44.0	12.4	4.4	Fsh.	4	22	1907	Milwaukee, Wis.....	Milwaukee, Wis.
92191	LPJF	St. s.	MARUBA.....	2,637	1,487	300.0	40.3	21.1	Frt.	36	1,200	1890	Cleveland, Ohio.....	Boston, Mass.
92442		St. s.	Mary.....	218	134	137.7	30.8	7.0	Frt.	5	274	1892	Toledo, Ohio.....	Detroit, Mich.
92731		St. s.	Mary.....	75	37	81.7	18.8	8.9	Pas.	5	275	1896	Baltimore, Md.....	Baltimore, Md.
92836		St. s.	Mary.....	36	24	76.5	15.2	5.9	Tow.	5		1897	Scranton, Miss.....	Gulport, Miss.
93278		*St. p.	Mary.....	50	50	102.8	19.0	3.2	Pas.	6		1901	Beardstown, Ill.....	Peoria, Ill.
216739	LMKG	St. s.	MARY.....	2,150	1,286	250.5	43.7	20.4	Frt.	37		1918	Mantowoc, Wis.....	New York, N. Y.
202998		St. s.	Mary Arnold.....	73	41	70.6	19.7	8.6	Tow.	5	300	1905	East Boston, Mass.....	Eastport, Me.
92983		St. s.	Mary Bell.....	18	12	61.5	15.5	4.0	Tow.			1899	Beaufort, N. C.....	New Bern, N. C.
206794		St. s.	Mary Belle.....	20	14	44.9	14.5	4.5	Tow.	3		1909	Croton-on-Hudson, N. Y.	Albany, N. Y.
201487		St. s.	Mary Belo.....	9	6	45.6	11.6	4.0	Frt.	2	20	1904	New Bern, N. C.....	New Bern, N. C.
93374		St. s.	Mary C.....	92	47	70.7	18.3	8.8	Tow.	8		1893	Decatur, Wash.....	Pt. Townsend, Wash.
213787		*St. p.	Mary C.....	23	21	65.0	16.5	3.2	Tow.	3	50	1915	Yazoo City, Miss.....	Vicksburg, Miss.
214363	LGHF	St. p.	Mary Chilton.....	922	392	205.2	32.6	12.2	Pas.	20	1,600	1910	Boston, Mass.....	Boston, Mass.
93025		St. s.	Mary D.....	7	5	37.1	10.0	3.9	Fsh.	2	20	1900	Roche Harbor, Wash.....	Tacoma, Wash.
90174		St. s.	Mary Draper.....	46	24	62.0	16.0	5.9	Pas.	6		1869	Jacksonville, Fla.....	Charleston, S. C.
221060		*St. p.	Mary Elizabeth.....	32	32	88.1	17.0	2.6	Tow.	14	30	1921	Knoxville, Tenn.....	Chattanooga, Tenn.
90489		St. s.	Mary Groh.....	139	69	112.7	22.6	8.0	Frt.	6	154	1873	Black River, Ohio.....	Toledo, Ohio.
126384		St. s.	Mary H.....	208	165	116.0	26.5	7.2	Frt.	6	75	1886	Nicollet, Wis.....	Sandusky, Ohio.
92181		St. s.	Mary Jane.....	23	14	49.8	14.6	6.4	Frt.	1		1890	Noank, Conn.....	Portland, Me.
212939		*St. p.	Mary Jane.....	66	66	98.0	22.6	3.2	Tow.	8	250	1915	Parkersburg, W. Va.....	Pittsburgh, Pa.
93350		*St. p.	Mary K.....	37	37	61.8	14.0	3.0	Tow.	3		1902	Lyons, Iowa.....	Des Moines, Iowa.
220900	MCFG	St. s.	MARY LUCKENBACH.....	5,607	3,382	410.5	54.3	27.2	Tnk.	45	2,800	1920	Los Angeles, Cal.....	New York, N. Y.
213332		St. s.	Mary M.....	24	16	51.5	15.0	5.5	Tow.	2	75	1915	New Baltimore, N. Y.....	Do.
10664		St. s.	Mary O'Riordan.....	64	34	78.7	16.5	8.1	Tow.	4		1863	Buffalo, N. Y.....	Philadelphia, Pa.
92107		St. p.	Mary Patten.....	508	378	182.0	28.1	7.8	Pas.	14	550	1893	Brooklyn, N. Y.....	Perth Amboy, N. J.
201366		St. s.	MARY STEELE.....	79	53	69.0	18.0	8.5	Tow.	7	150	1904	Wilmington, Del.....	Richmond, Va.
216479		St. p.	Mary A. Bell.....	80	30	80.0	19.3	3.6	Tow.	4	150	1918	Beardstown, Ill.....	New Orleans, La.
90520		St. s.	Mary B. Curtis.....	78	39	83.8	18.4	8.3	Tow.	7		1873	Portland, Me.....	Houston, Tex.
210252		St. s.	Mary B. Garner.....	252	172	129.0	22.5	9.9				1912	Baltimore, Md.....	Wilmington, Del.
93359		*St. p.	Mary C. Byrne.....	28	28	63.0	17.8	3.8	Pas.	9		1902	Stockton, Ala.....	Mohile, Ala.
93161		St. s.	MARY C. ELPHOKE.....	4,904	3,879	430.0	50.2	24.4	Frt.	27	1,700	1901	Chicago, Ill.....	Duluth, Minn.
207707	LBPH	St. s.	Mary C. McNally.....	121	82	88.2	21.0	9.5	Tow.	11		1910	Milford, Del.....	Philadelphia, Pa.
91304		St. s.	Mary D. Hume.....	155	105	98.2	23.0	10.0	Fsh.	8		1881	Ellensburg, Oreg.....	Pt. Townsend, Wash.
91247		St. s.	Mary E. Gordon.....	150	113	89.0	22.0	6.2	Frt.	8	150	1880	Rondout, N. Y.....	New York, N. Y.
220894	MCDV	St. s.	Mary H. Diebold.....	1,516	1,307	223.5	42.8	22.6	Frt.	10		1920	Newcastle, Me.....	Boston, Mass.
92351		St. s.	Mary J. Walker.....	61	30	65.3	17.5	8.5	Tow.	6		1891	Bordentown, N. J.....	Philadelphia, Pa.
205640		St. s.	Mary P. Rehl.....	47	32	59.2	17.0	7.7	Pas.	4	78	1908	Solomons, Md.....	Baltimore, Md.
91466		St. s.	Mary R. Carr.....	25	12	50.4	15.0	6.0	Tow.	7		1882	Pettys Island, N. J.....	Norfolk, Va.
93227		St. s.	Mary S. Lewis.....	138	99	88.0	22.0	8.5	Pas.	6	173	1901	Port Jefferson, N. Y.....	Bridgeport, Conn.
28003		St. s.	Mary T. Traoy.....	147	100	91.4	22.0	11.1	Tow.	6	357	1882	Brooklyn, N. Y.....	Philadelphia, Pa.
217140		St. s.	Mary V. Wilson.....	36	20	58.7	20.5	4.9	Frt.	2	50	1918	Norfolk, Va.....	Norfolk, Va.
215571	LHTS	St. s.	Mary W. Potter.....	148	100	113.5	21.2	9.8	Tow.	12		1884	Philadelphia, Pa.....	New York, N. Y.
215559		St. s.	Mary & John.....	70	61	62.0	17.3	6.0	Tow.	2	15	1917	Vermillion, Ohio.....	Erie, Pa.
91762		St. s.	Mary and Joseph.....	25	17	49.0	11.7	6.0	Tow.	2		1885	Norfolk, Va.....	Norfolk, Va.
91747		St. s.	Maryland.....	22	11	51.3	13.8	6.3	Tow.	4		1884	Baltimore, Md.....	Baltimore, Md.
204242	KWDP	St. s.	MARYLAND.....	1,369	837	249.5	40.1	14.1	Pas.	41	1,900	1907	Sparrows Point, Md.....	Cape Charles, Va.
130655		St. s.	Marysville.....	567	430	160.0	35.3	10.8	Frt.	12	500	1894	Green Bay, Wis.....	Detroit, Mich.
217924	LQTH	St. s.	MASCA.....	3,280	2,002	324.0	46.2	25.0	Frt.	37	1,600	1919	Newark, N. J.....	Newark, N. J.
92195		St. s.	Mascot.....	20	10	45.0	13.5	6.0	Tow.	3	10	1890	Brooklyn, N. Y.....	New York, N. Y.
92586		St. s.	Mascot.....	16	18	63.0	15.5	6.0	Pas.	3		1894	Brewer, Me.....	Bangor, Me.
93302		St. s.	Mascot.....	33	9	42.5	9.9	4.5	Fsh.	4		1902	Milwaukee, Wis.....	Milwaukee, Wis.
203773		St. s.	Mascot.....	33	20	57.0	14.4	8.0	Tow.	3		1906	New Bern, N. C.....	New Bern, N. C.
209085		St. s.	MASCOT.....	8	6	61.0	8.0	3.4	Pas.	1	40	1894	Charleston, W. Va.....	Kansas City, Mo.
91818	KDQO	St. s.	Mascotte.....	884	620	195.5	30.0	19.6	Pas.	37	1,250	1885	Philadelphia, Pa.....	New Haven, Conn.
219715	LVTW	St. s.	MASON CTRY.....	3,482	2,112	328.0	46.2	22.9	Frt.	34	1,650	1920	Wilmington, Del.....	Wilmington, Del.
203113		St. s.	Mason F. Grymes.....	34	23	63.8	17.0	6.4	Tow.	5		1906	Milford, Del.....	New York, N. Y.
116970	K PVS	St. y.	Maepeth II.....	98	65	109.1	15.9	9.7	Yct.	5		1900	New York, N. Y.....	Do.

- 1 Formerly st. s. A. M. Simpson.
 (a) C. Persons Sons.
 2 Formerly st. s. b. A. M. Stewart.
 (c) Canadian st. s. Martha Stewart.
 3 Formerly Austrian st. s. Martha Washington.
 4 Formerly st. s. Henry W.
 5 Formerly st. s. Lake Monroe.

- 6 Formerly st. s. City of Nicollet.
 7 Formerly st. s. Glen Iris.
 8 Formerly st. s. (a) Mary B. Garner.
 (b) U. S. S. Mary B. Garner.
 9 Formerly st. s. May.
 10 Formerly *st. s. Charles H. Senff.
 11 Formerly Maryland police st. s. Gov. P. F. Thomas.

- 12 Formerly st. s. Normandie.
 13 Formerly st. s. (a) Howard M. Justice.
 (b) Strobridge.
 14 Formerly st. y. Saghaya.
 † Composite.

MERCHANT STEAM VESSELS OF THE UNITED STATES—Continued.

Official No.	Signal letters.	Rig.	Name of vessel.	Gross tonnage.	Net tonnage.	Length.	Breadth.	Depth.	Service.	Crew.	Indicated horsepower.	When built.	Where built.	Home port (where permanent document issues).
						Feet.	Feet.	Feet.	Frt.					
92006		St. s.	Massasauga	119	77	92.4	17.5	9.1	Frt.	8	225	1894	Lookport, N. Y.	Buffalo, N. Y.
155198		St. s.	Massasol	364	268	127.6	30.6	9.5	Frt.	18	275	1891	Port Huron, Mich.	Boston, Mass.
219262	LTSJ	St. s.	MASSICK	3,545	2,174	324.0	45.2	25.0	Frt.	37	1,600	1919	Newark, N. J.	Newark, N. J.
319245	LTRJ	St. s.	MASSILLON BRIDGE	3,545	2,174	324.0	45.2	25.0	Frt.	37	1,500	1919	do.	Do.
202474		St. s.	Mastodon	96	65	73.7	20.4	9.1	Wat.	4	150	1885	Greenpoint, N. Y.	New York, N. Y.
216709	LMJK	St. s.	MASUDA	4,844	3,605	380.6	53.1	27.0	Frt.	48	2,500	1918	Seattle, Wash.	Seattle, Wash.
150810		St. s.	MATAAPA	4,840	3,604	429.6	50.0	25.0	Frt.	25	1,400	1899	Lorain, Ohio	Duluth, Minn.
92588	KNPV	St. s.	MATANZAS	3,094	2,006	360.3	41.2	26.5	Frt.	39	1,400	1883	Belfast, Ireland	New York, N. Y.
120024		St. s.	Mathew Wilson	322	243	141.3	27.9	10.8	Frt.	11	450	1872	Cleveland, Ohio	Marquette, Mich.
213517	LFDJ	St. s.	MATINICOCK	6,789	4,169	459.1	51.3	28.8	Tnk.	36	2,000	1913	Dietrichsdorf, Germany	New York, N. Y.
92204	LFPJ	St. s.	MATOA	2,311	1,836	290.6	40.3	21.1	Frt.	29	1,800	1890	Cleveland, Ohio	Boston, Mass.
211715	LDGV	St. s.	MATSONIA	9,402	5,901	480.0	58.1	36.5	Pas.	132	8,500	1913	Newport News, Va.	San Francisco, Cal.
217098	LNRJ	St. s.	Mattapan	3,044	1,742	274.0	46.0	24.2	Frt.	47	1,400	1918	Columbia City, Ore.	Portland, Ore.
203807		St. s.	MATTHEW ANDREWS	7,014	5,497	532.0	55.0	31.0	Frt.	20	1,760	1907	Cleveland, Ohio	Cleveland, Ohio.
92658		St. s.	Mattle	58	39	65.0	18.6	8.0	Tow.	4	189	1899	Brooklyn, N. Y.	New York, N. Y.
211080		*St. p.	Mattle	42	42	85.5	17.4	3.9	Frt.	11	60	1913	Moselys Bluff, Ia.	New Orleans, Ia.
90285		St. s.	Mattle Sargent	35	17	67.7	16.6	6.3	Tow.	4	46	1871	Philadelphia, Pa.	New York, N. Y.
220062	LWPC	St. s.	MATTOLE	7,252	5,395	430.0	58.2	31.5	Tnk.	46	2,800	1920	do.	Philadelphia, Pa.
92499		St. s.	MAUCH CHUNK	642	406	145.0	32.0	14.4	Fer.	6	650	1893	Wilmington, Del.	Camden, N. J.
91361		St. s.	Maud S.	33	16	58.6	15.0	7.0	Fsh.	6	1881	1881	Buffalo, N. Y.	Milwaukee, Wis.
91056		St. s.	Maud Wilmot	57	28	76.0	16.5	7.0	Tow.	8	1878	1878	Pittsburgh, Pa.	New Orleans, La.
93167		*St. p.	Maud Kilgore	82	82	115.0	23.0	3.5	Tow.	14	1901	1901	Paducah, Ky.	Evansville, Ind.
214861	LOTH	St. s.	MAUI	9,801	6,004	484.0	58.0	31.5	Pas.	140	10,000	1917	San Francisco, Cal.	San Francisco, Cal.
213660	IFNK	St. s.	MAUMEE	2,556	1,615	305.5	41.9	19.8	Frt.	25	1,100	1897	W. Hartlepool, England	New York, N. Y.
204923	KWMP	St. s.	MAUNA KEA	1,596	940	239.3	36.2	16.7	Pas.	70	2,200	1908	San Francisco, Cal.	Honolulu, Hawaii.
77228	KQBV	St. s.	Mauna Loa	350	536	176.8	33.9	16.1	Pas.	51	820	1896	Port Blakely, Wash.	Do.
92974		St. s.	MAUNALO	4,951	4,004	430.0	50.2	24.0	Frt.	25	1,600	1899	Chicago, Ill.	Duluth, Minn.
92414		St. s.	Maurice	36	18	55.6	15.7	6.5	Tow.	9	1892	1892	Philadelphia, Pa.	Philadelphia, Pa.
209229		St. s.	May	22	9	46.0	12.6	4.8	Fsh.	3	45	1903	San Francisco, Cal.	Unalaska, Alaska.
203100		St. s.	May Archer	125	49	80.3	20.0	7.8	Pas.	7	150	1906	Rockland, Me.	Rockland, Me.
92853		*St. p.	May D.	66	48	61.5	16.5	4.4	Pas.	3	1898	1898	San Francisco, Cal.	St. Michael, Alaska.
162628	LIIDF	St. s.	Mayfair	670	420	173.9	38.0	12.3	Frt.	20	1,905	1905	Aberdeen, Wash.	San Francisco, Cal.
92291	KJQL	St. p.	Mayflower	778	528	202.5	22.5	10.4	Pas.	21	1,200	1891	Chelsea, Mass.	Boston, Mass.
92263		St. y.	Mayflower	41	20	71.6	13.4	6.8	Yot.	5	1888	1888	East Boston, Mass.	Do.
200827		St. s.	Mayflower	45	31	43.0	14.5	4.0	Frt.	3	1904	1904	Buffalo, N. Y.	Buffalo, N. Y.
211304		*St. p.	Mayflower Jr.	94	59	85.6	15.0	5.2	Pas.	2	60	1913	Oshkosh, Wis.	Milwaukee, Wis.
92500		St. s.	May Garner	101	50	94.3	25.0	6.6	Tow.	6	1893	1893	Jacksonville, Fla.	Brunswick, Ga.
12691		St. s.	May McGuire	95	47	84.0	19.7	9.9	Tow.	9	1887	1887	Elizabeth, N. J.	New York, N. Y.
91920		*St. p.	May Queen	86	47	74.3	14.8	3.8	Frt.	4	1886	1886	Seattle, Wash.	Seattle, Wash.
92531		St. s.	May Russell	37	18	60.0	15.6	6.8	Tow.	6	1893	1893	Baltimore, Md.	Washington, N. C.
92949	KPDT	St. y.	Maytta	106	72	118.1	16.4	9.1	Yot.	11	700	1899	New York, N. Y.	Portsmouth, N. H.
212028		St. s.	MAYOR GAYNOR	1,634	747	210.0	45.1	17.5	Fer.	10	1,950	1914	Camden, N. J.	New York, N. Y.
216955	LNBJ	St. s.	Mazama	2,542	1,503	266.1	46.1	23.9	Frt.	42	1,400	1918	Tacoma, Wash.	Do.
221117	MCNV	St. s.	MEANTICUT	6,061	3,771	402.5	53.0	32.0	Frt.	44	2,800	1921	Baypoint, Cal.	San Francisco, Cal.
91983		St. s.	Meocosta	1,776	1,418	281.7	40.6	20.0	Frt.	17	750	1888	West Bay City, Mich.	Cleveland, Ohio.
91766		St. s.	Medea	64	27	67.0	18.2	6.2	Oys.	6	1885	1885	South Norwalk, Conn.	Bridgport, Conn.
217260	LNVS	St. s.	Medford	2,594	1,511	267.5	46.4	23.9	Frt.	47	1,400	1918	Portland, Ore.	Portland, Ore.
212501	LDPH	St. s.	MEDINA	5,426	3,470	397.7	54.3	24.4	Frt.	49	1,400	1914	Newport News, Va.	New York, N. Y.
220580	MCDP	St. s.	MEDON	3,474	2,071	320.7	46.0	24.4	Frt.	45	1,800	1920	Oakland, Cal.	San Francisco, Cal.
219992	LWVG	St. s.	Medric	380	189	150.4	25.0	13.3	Fsh.	28	700	1920	South Portland, Me.	Rockland, Me.
219626	LVMG	St. s.	MELHANO	5,969	4,365	402.6	53.0	32.0	Ref.	45	2,800	1919	Oakland, Cal.	San Francisco, Cal.
204848	KWLV	St. s.	MELROSE	5,057	3,096	373.2	52.7	29.8	Frt.	38	2,700	1907	Quincy, Mass.	Boston, Mass.
205918		St. p.	Melrose	2,662	1,677	273.0	43.0	17.9	Fer.	16	1,340	1908	Oakland, Cal.	San Francisco, Cal.
93390		St. s.	Melville	93	64	79.5	19.7	6.9	Pas.	4	1903	1903	Knappton, Wash.	Astoria, Ore.
209617		St. s.	Melville J.	20	13	63.8	14.6	5.1	Frt.	1	1912	1912	Memphis, Tenn.	Vicksburg, Miss.
212625		*St. p.	Melvin	35	25	77.3	16.1	3.5	Tow.	4	100	1914	Cape Girardeau, Mo.	St. Louis, Mo.
221043	MCKT	St. s.	MEMNON	3,473	2,070	320.7	46.0	24.4	Frt.	35	1,800	1921	Oakland, Cal.	San Francisco, Cal.
125002		St. s.	Memphis	177	121	109.0	22.5	8.0	Frt.	6	360	1872	Chester, Pa.	Norfolk, Va.
92526		St. p.	Memphis	203	101	98.4	45.0	9.2	Fer.	8	1893	1893	Noank, Conn.	Albany, N. Y.
218250	LRNC	St. s.	Merrill	2,848	1,683	294.0	45.6	23.8	Fer.	43	1,400	1919	Vancouver, Wash.	Portland, Ore.
201982		St. s.	Merrill	93	68	94.0	17.9	7.7	Tow.	27	124	1905	Pocomoke City, Md.	New London, Conn.
218978	LTCG	St. s.	MENOMINEE	441	118	141.5	27.7	15.0	Tow.	22	850	1919	Green Hay, Wis.	Milwaukee, Wis.
91960		St. s.	Mercer	150	75	93.5	22.0	10.0	Tow.	6	350	1888	Camden, N. J.	New York, N. Y.
217422	LPJN	St. s.	MERCER	6,219	3,836	395.5	55.0	31.4	Frt.	48	2,500	1918	Kearny, N. J.	Newark, N. J.
218754	LSKW	St. s.	MERCER VICTORY	5,500	3,381	400.7	54.2	30.4	Frt.	42	3,000	1919	Harriman, Pa.	Philadelphia, Pa.
91094		St. p.	MERCHANT	571	480	147.7	29.6	5.4	Pas.	11	273	1878	Wilmington, Del.	Charleston, S. C.
91402		St. s.	Merchant	136	73	87.3	26.5	8.5	Frt.	2	90	1882	Boston, Mass.	Boston, Mass.
201335		St. s.	MERCHANT	350	238	131.0	27.0	6.5	Frt.	11	500	1904	Philadelphia, Pa.	Savannah, Ga.
205063		St. s.	MERCHANT	91	62	76.0	30.4	8.4	Tow.	8	1906	1906	Buffalo, N. Y.	Philadelphia, Pa.

† Formerly st. s. O. O. Carpenter.
 † Formerly U. S. Eng. st. s. David Bushnell.
 † Formerly st. s. Pennsylvania.
 † Formerly Spanish st. s. Guide.
 † Formerly st. s. Fayette.
 † Formerly German st. s. Leda.

(a) British st. s. Maylands.
 (b) Dutch st. s. Veerhaven.
 (c) Danish st. s. Djurland.
 † Formerly (a) sch. James Spiers.
 (b) Hawaiian st. s. Mauna Ika.
 † Formerly st. s. Franklin N. Brown.

† Formerly st. s. City of Chester.
 † Formerly st. s. John P. Wilson.
 † Formerly st. s. Walter F. Mattick.
 † Composite.

MERCHANT STEAM VESSELS OF THE UNITED STATES—Continued.

Official No.	Signal letters.	Rig.	Name of vessel.	Gross tonnage.	Net tonnage.	Length.	Breadth.	Depth.	Service.	Crew.	Indicated horsepower.	When built.	Where built.	Home port (where permanent document issued).
92198		St. s.	Mercury	150	72	96.6	23.0	12.9	Tow.	10	400	1890	Boston, Mass.	New York, N. Y.
205645		St. s.	Mercury	29	21	62.0	15.7	6.7	Fsh.	6	100	1908	Erle, Pa.	Erle, Pa.
208451	LBTQ	St. s.	Merida	628	359	182.0	34.2	13.4	Pas.	20	450	1911	Bath, Me.	Wilmington, Del.
218284	LRPB	St. s.	MERIDEN	2,254	1,353	289.0	44.1	19.2	Frt.	32	1,400	1919	Portland, Ore.	San Francisco, Cal.
200177	KTRJ	St. y.	Merrmaid	34	23	82.7	10.6	7.6	Yot.	7	225	1903	Bristol, R. I.	New York, N. Y.
106563		St. s.	Merrill	32	16	56.5	16.8	6.3	Tow.	5	150	1883	Athens, N. Y.	Baltimore, Md.
6990	JTMH	St. s.	Merrimack	2,546	1,879	287.3	38.5	16.0	Pas.	37	1,500	1879	Wilmington, Del.	Do.
219074	LTHK	St. s.	MERRY MOUNT	5,724	3,476	409.6	54.4	27.4	Frt.	45	2,500	1919	Groton, Conn.	New London, Conn.
220683		St. s.	MERTON E. FARR	8,349	6,387	587.1	60.0	27.8	Frt.	32	2,300	1920	Wyandotte, Mich.	Duluth, Minn.
93280		St. s.	Messenger	25	17	52.5	15.0	4.9	Tow.	4	100	1902	Friday Harbor, Wash.	Kodiak, Alaska.
219670		St. s.	Messenger	181	123	94.2	25.0	13.2	Tow.	11	450	1919	Nyaak, N. Y.	Galveston, Tex.
212604	LDRB	St. s.	METAPAN	5,011	3,120	379.2	50.3	29.1	Pas.	91	3,650	1909	Belfast, Ireland	New York, N. Y.
91313		St. s.	Meteor	95	55	92.5	18.6	8.5	Tow.	6	100	1881	Wilmington, Del.	Wilmington, Del.
93031		St. s.	Meteor	68	40	75.0	18.0	7.0	Pas.	9	100	1900	San Francisco, Cal.	St. Michael, Alaska.
93118	KQRT	St. s.	METEOR	2,324	1,436	253.6	43.2	24.2	Frt.	30	1,000	1901	Toledo, Ohio.	Boston, Mass.
93347		St. s.	METEOR	937	571	87.1	28.2	7.9	Pas.	5	170	1902	Shooters Island, N. Y.	New York, N. Y.
211907		St. s.	Meteor	22	15	77.5	9.9	4.5	Pas.	3	100	1870	Glenbrook, Nev.	San Francisco, Cal.
201017		*St. p.	Meter	39	39	85.0	17.0	3.5	Tow.	5	100	1884	Jeffersonville, Ind.	New Orleans, La.
3830		*St. p.	Metlako	91	87	109.0	24.4	4.8	Pas.	5	100	1880	Portland, Ore.	Portland, Ore.
220386	MBDH	St. s.	METON	7,311	4,526	425.8	57.0	33.1	Tnk.	41	2,800	1920	Oakland, Cal.	San Francisco, Cal.
209145		*St. p.	Metropolis	97	97	125.0	25.0	3.6	Tow.	5	100	1911	Metropolis, Ill.	St. Louis, Mo.
116472		St. s.	Metropolitian	71	35	75.3	19.5	8.6	Tow.	6	100	1892	Boston, Mass.	New York, N. Y.
181939		St. s.	Meudon	70	47	110.0	14.0	7.3	Pas.	7	100	1893	New York, N. Y.	Do.
220524	MBHT	St. s.	MEYANIA	7,311	4,526	425.8	57.0	33.1	Tnk.	41	2,800	1920	Oakland, Cal.	San Francisco, Cal.
203971	KWBC	St. s.	MEXICAN	8,414	5,338	472.3	57.2	32.3	Frt.	40	4,000	1907	San Francisco, Cal.	New York, N. Y.
213022	LPHD	St. s.	MEXICANO	2,265	1,474	280.0	38.5	18.0	Tnk.	32	1,000	1891	Middleborough, England	Do.
203116	KVJR	St. s.	MEXICO	6,207	3,826	400.0	50.2	17.5	Pas.	128	5,000	1906	Philadelphia, Pa.	Do.
213697	LKTG	St. s.	MEXOL	1,370	760	242.5	36.9	19.7	Tnk.	29	760	1918	Violet, La.	Los Angeles, Cal.
213452		St. s.	MEXPET	237	161	100.1	24.4	13.1	Frt.	10	950	1915	Port Richmond, N. Y.	New York, N. Y.
85722		St. s.	Miami	108	79	82.7	18.0	6.0	Frt.	5	100	1882	New Haven, Conn.	Do.
91991		St. s.	Miami	228	191	131.0	28.0	9.5	Frt.	11	100	1888	Marine City, Mich.	Port Huron, Mich.
92830	KNGB	St. s.	MIAMI	1,741	1,311	239.2	40.1	21.8	Pas.	50	2,000	1897	Philadelphia, Pa.	New Haven, Conn.
216505		St. s.	Micawber	49	33	67.1	16.2	7.1	Tow.	5	100	1918	Baltimore, Md.	Baltimore, Md.
208874		St. s.	Michael Howard	36	24	67.0	16.0	5.0	Pas.	3	60	1911	Croton-on-Hudson, N. Y.	New London, Conn.
95650		St. s.	Michael W. Brennan	91	71	86.5	24.1	6.5	Frt.	6	100	1881	Tottenville, N. Y.	Newark, N. J.
203110		St. s.	Michael V. Conway	144	99	95.6	24.5	9.0	Frt.	13	450	1906	Buffalo, N. Y.	Chicago, Ill.
203206		St. s.	MICHIGAN	6,924	5,476	530.0	56.2	32.0	Frt.	31	2,700	1906	Ecorse, Mich.	Channahon, Ohio.
211745		St. s.	MICHIGAN Central	98	50	71.0	20.0	12.5	Tow.	6	150	1913	Cleveland, Ohio	Duluth, Minn.
91652	LMHP	St. p.	Middlesex	1,522	999	263.3	45.6	15.3	Fer.	14	2,500	1884	Wyandotte, Mich.	Sandy, Ohio.
216680		St. s.	MIDDLEBURY	2,585	1,469	298.9	44.0	19.7	Frt.	34	2,100	1918	Wilmington, Del.	Wilmington, Del.
93331		St. p.	MIDDLESEX	1,197	754	200.0	36.0	11.5	Pas.	44	500	1902	Philadelphia, Pa.	Baltimore, Md.
210644	LCQD	St. s.	MIDDLESEX	4,727	2,780	369.0	50.1	28.0	Frt.	36	2,100	1912	Camden, N. J.	Camden, N. J.
92989	KMQF	St. s.	MIDDLETOWN	1,483	1,008	243.3	45.6	14.0	Pas.	67	1,000	1896	Philadelphia, Pa.	Hartford, Conn.
130696	KSQP	St. s.	MIDLAND	1,535	1,043	260.0	46.0	14.1	Pas.	56	2,300	1895	Newport News, Va.	Washington, D. C.
136907		*St. p.	Midland	87	87	117.0	23.0	3.8	Tow.	13	100	1901	Brownsville, Pa.	Pittsburgh, Pa.
135985		St. s.	Midland Beach	360	268	143.1	25.0	6.8	Pas.	10	300	1888	Nyaak, N. Y.	New York, N. Y.
220920		St. s.	MIDWAY	8,271	6,564	580.0	60.0	32.0	Frt.	31	2,000	1917	Ashtabula, Ohio.	Cleveland, Ohio.
207082	LBHV	St. s.	MIGUELITO	276	155	126.2	29.1	7.5	Frt.	16	300	1910	Quincy, Mass.	San Francisco, Cal.
150383	KQBW	St. s.	Mikahala	444	354	147.2	30.0	12.5	Pas.	39	300	1886	Port Blakely, Wash.	New York, N. Y.
8667		St. s.	Mildred	25	12	58.0	14.5	5.8	Tow.	3	100	1869	Philadelphia, Pa.	New York, N. Y.
92764		St. s.	Mildred	170	115	90.5	26.6	8.2	Oys.	8	300	1897	Tottenville, N. Y.	Hartford, Conn.
96555		St. s.	Mildred McNally	99	67	76.0	19.5	9.0	Tow.	10	100	1901	Camden, N. J.	Philadelphia, Pa.
201697		St. s.	Miles Standish	55	35	64.2	8.0	4.0	Tow.	4	100	1904	New London, Conn.	New London, Conn.
81851		St. s.	Miller Keller	55	37	58.7	18.0	8.0	Tow.	4	100	1903	Tottenville, N. Y.	New York, N. Y.
219954	LWKN	St. s.	MILLER COUNTY	7,366	4,504	431.0	59.2	31.4	Tnk.	48	2,750	1920	Baltimore, Md.	Baltimore, Md.
207579	LBNM	St. s.	MILINOCKET	3,274	2,078	311.0	44.2	24.1	Frt.	37	1,400	1910	Sparrows Point, Md.	New York, N. Y.
210539		St. s.	Milton	68	46	62.6	20.7	7.8	Tow.	9	150	1912	Tottenville, N. Y.	Do.
92999		St. s.	Milwaukee	82	56	70.0	23.5	11.2	Tow.	6	100	1859	Sheboygan, Wis.	Duluth, Minn.
92845		*St. p.	Milwaukee	396	219	135.5	30.5	5.3	Pas.	13	300	1898	Ballard, Wash.	San Francisco, Cal.
93363		St. s.	MILWAUKEE	3,327	2,424	325.0	44.0	28.0	Frt.	23	1,600	1902	Chicago, Ill.	Buffalo, N. Y.
93205		St. s.	MILWAUKEE	2,933	1,755	338.0	56.0	19.5	Fer.	39	3,000	1903	Cleveland, Ohio.	Milwaukee, Wis.
211599		St. s.	MILWAUKEE	222	101	107.0	24.0	15.2	Tow.	6	1,000	1913	Seattle, Wash.	Seattle, Wash.
217928	LQTN	St. s.	MILWAUKEE BRIDGE	3,275	1,996	324.0	46.2	25.0	Frt.	37	1,500	1919	Nowark, N. J.	Nowark, N. J.
92516		St. s.	Mina	56	28	75.2	17.3	6.6	Tow.	11	100	1893	Lake Charles, La.	Houston, Tex.
17928		St. p.	Mineola	620	417	156.0	33.5	12.0	Fer.	8	325	1868	Brooklyn, N. Y.	New York, N. Y.
93131		St. s.	MINEOLA	367	194	121.0	26.0	9.6	Pas.	15	100	1901	St. George, Me.	Providence, R. I.
216514	LMBK	St. s.	MINEOLA	2,488	1,450	298.6	40.0	22.9	Frt.	31	1,450	1918	Camden, N. J.	New York, N. Y.
92639		St. s.	Mineral City	57	28	70.4	16.0	5.3	Pas.	4	100	1895	Mount Clemens, Mich.	Chicago, Ill.

1 Formerly st. y. Express.

2 Formerly st. s. Archibald Watt.

3 Formerly st. s. Decatur H. Miller.

4 Formerly British st. s. Metapan.

5 Formerly U. S. Eng. *st. p. Meter.

6 Formerly st. p. Bonita.

7 Formerly st. s. Sylvester L. Ward.

8 Formerly st. y. Veltra.

9 Formerly (a) British st. s. Harry Wadsworth.

(b) British st. s. Henri Reth.

(c) Mexican sts. s. Mexicano.

10 Formerly st. s. Gordon Rowe.

11 Formerly st. s. Frolo.

12 Formerly st. s. Harry.

13 Formerly st. s. Protector.

14 Formerly st. s. Newport News.

15 Formerly *st. p. Eleanor.

16 Formerly st. p. Elberon.

17 Formerly (a) sash. Planter.

(b) Hawaiian st. s. Mikahala.

18 Formerly st. s. E. L. Austin.

19 Formerly st. s. Helen.

20 Formerly st. s. W. F. Cogan.

21 Formerly st. s. Manistique, Marquette, and Northern I.

MERCHANT STEAM VESSELS OF THE UNITED STATES—Continued.

Official No.	Signal letters.	Rtg.	Name of vessel.	Gross tonnage.	Net tonnage.	Length.	Breadth.	Depth.	Service.	Crew.	Indicated horsepower.	When built.	Where built.	Home port (where permanent document issues).
						<i>Feet.</i>	<i>Feet.</i>	<i>Feet.</i>						
75537	JMWK	St. p.	Minerva	1,049	769	200.0	32.0	11.7	Frt.	24	400	1873	Brooklyn, N. Y.	New York, N. Y.
91650		St. s.	Minerva	21	10	54.6	14.0	6.0	Tow.	4		1853	Baltimore, Md.	Washington, D. C.
91822		St. s.	Minerva	38	19	57.0	15.0	6.0	Tow.	4		1886	Philadelphia, Pa.	Philadelphia, Pa.
92673		St. s.	Mink	14	9	37.2	7.0	6.8	Pas.	1		1895	Florence, Oreg.	Yaquina, Oreg.
90369		St. p.	Minnehonck	370	233	141.0	25.7	10.1	Pas.	10	282	1868	New York, N. Y.	New York, N. Y.
92864		*St. p.	Minnehonck	235	157	108.6	21.8	4.9	Pas.	14	76	1898	Tacoma, Wash.	St. Michael, Alaska.
220814	MBVP	St. s.	MINNEKAHA	17,281	10,208	620.5	66.4	31.4	Pas.	330	11,250	1917	Belfast, Ireland	New York, N. Y.
218741	LSKJ	St. s.	MINNEKAHA	5,562	3,434	390.0	64.2	27.6	Frt.	43	2,500	1919	Hog Island, Pa.	Philadelphia, Pa.
95972	LPDC	St. s.	MINNEKAHA	3,320	2,109	288.0	41.0	22.7	Pas.	90	1,700	1888	Wyandotte, Mich.	New Bern, N. C.
201040	KTDS	St. s.	MINNESOTA	20,602	13,121	622.0	73.6	19.0	Frt.	178	10,000	1904	New London, Conn.	New York, N. Y.
208339		St. s.	MINNESOTA	87	58	69.6	20.0	9.3	Tow.	5	1,000	1911	Cleveland, Ohio	Duluth, Minn.
214396		*St. y.	MINNESOTA	211	211	115.9	30.2	5.2	Yot.	17	612	1916	Jeffersonville, Ind.	St. Paul, Minn.
710534	LCNV	St. s.	MINNESOTAN	6,547	4,035	407.7	63.7	28.1	Frt.	40	4,000	1912	Sparrows Point, Md.	New York, N. Y.
219204	LTSK	St. s.	MINNEWAWA	3,283	2,000	324.0	46.2	25.0	Frt.	37	1,500	1919	Newark, N. J.	Newark, N. J.
91125		St. s.	Minnie	34	18	50.6	16.5	4.1	Tow.	3	65	1879	Portland, Me.	New York, N. Y.
91477	KRJM	St. s.	Minnie	167	86	106.5	23.5	11.0	Tow.	9	450	1882	Mystic River, Conn.	New London, Conn.
201524		*St. p.	Minnie	25	25	71.5	17.5	3.0	Fer.	4		1904	Osage City, Mo.	Memphis, Tenn.
200548		St. s.	Minnie R.	30	21	70.0	14.7	6.5	Tow.	5		1903	Mobile, Ala.	Houston, Tex.
92077		St. s.	Minnie Schneider	32	32	70.6	15.2	4.0	Tow.	2		1889	Gales, Ill.	Chicago, Ill.
219521	LVKQ	St. s.	MINOOKA	3,545	2,179	324.0	40.0	27.8	Frt.	40	1,600	1919	Mobile, Ill.	Mobile, Ala.
135933		St. s.	Minot I. Wilcox	111	55	90.8	30.2	10.1	Tow.	8	425	1887	Tottenville, N. Y.	Toledo, Ohio.
203955		St. s.	Miranda	95	48	78.0	20.5	6.0	Oys.	6	125	1907	Kennebunk, Me.	Providence, R. I.
203183	KVLQ	St. s.	Miram	181	99	103.0	24.3	9.4	Pas.	44	2,800	1906	Noank, Conn.	New York, N. Y.
219527	LVKW	St. s.	MINNEKAHA	7,011	4,358	425.8	57.0	31.2	Tnk.	45	2,800	1919	Oakland, Cal.	San Francisco, Cal.
215403		St. s.	MINNEKAHA	16	13	50.4	13.1	3.6	Pas.	2	40	1917	Erle, Pa.	Erle, Pa.
214550		St. s.	MISSISSIPPI	98	52	71.0	20.0	12.6	Tow.	9		1916	Cleveland, Ohio	Duluth, Minn.
200861		St. s.	MISSOURI	2,434	1,484	225.0	40.1	24.6	Pas.	25	1,250	1904	Chicago, Ill.	Do.
211335		*St. p.	Missouri	64	64	116.5	19.9	3.4	Tow.	9	100	1913	Clarlington, Ohio	St. Louis, Mo.
213598		St. s.	MISSOURI	98	52	71.0	20.0	12.5	Tow.	8	750	1915	Cleveland, Ohio	Duluth, Minn.
209921		St. s.	Mist	34	23	55.0	17.5	6.0	Fsh.	3	140	1912	Erle, Pa.	Cleveland, Ohio.
219420	LVFC	St. s.	MITCHELL	5,510	3,387	400.7	54.2	30.4	Frt.	46	3,000	1919	Harrisburg, Pa.	Philadelphia, Pa.
202502		St. s.	Mizpah	16	11	46.5	13.5	4.1	Frt.	2	75	1905	Olympia, Wash.	Tacoma, Wash.
220430	MBFP	St. s.	MOBILE CITY	6,157	3,801	395.5	53.0	31.4	Frt.	44	2,800	1920	Chickasaw, Ala.	New York, N. Y.
92955	KPFQ	St. p.	MOBJACK	610	352	180.2	28.7	10.1	Pas.	28	600	1899	Newburgh, N. Y.	Do.
92854		*St. p.	Mocking Bird	82	29	73.5	16.9	4.4	Pas.	2		1893	Tacoma, Wash.	Tacoma, Wash.
91263		St. s.	Modoc	929	779	204.0	42.3	8.0	Pas.	40	568	1890	Oakland, Cal.	San Francisco, Cal.
214030		St. s.	Modoc	119	69	72.0	21.0	8.1	Msc.	5	250	1916	Bellingham, Wash.	Seattle, Wash.
220919	MCFQ	St. s.	MOHAWK	6,144	3,696	490.0	54.0	35.0	Tnk.	44	2,800	1920	Jacksonville, Fla.	Jacksonville, Fla.
90394		St. s.	Mohawk	10	7	41.5	11.1	5.4	Tow.	3		1872	Buffalo, N. Y.	Norfolk, Va.
91954		St. s.	Mohawk	137	109	95.6	17.8	8.9	Cnl.	4	85	1887	Lockport, N. Y.	New York, N. Y.
92168		St. s.	Mohawk	535	377	164.5	31.8	11.7	Frt.	13	560	1890	Fort Howard, Wis.	Boston, Mass.
92698	KMQC	St. s.	MOHAWK	2,783	1,250	265.0	43.0	16.8	Frt.	22	1,800	1896	Chester, Pa.	New London, Conn.
93117		St. s.	Mohawk	18	6	53.0	14.3	5.0	Tow.	2	80	1901	San Francisco, Cal.	San Francisco, Cal.
205729	KWRL	St. s.	MOHAWK	4,623	3,475	367.0	48.3	20.4	Pas.	49	5,000	1908	Philadelphia, Pa.	New York, N. Y.
92705	KMRC	St. s.	MOHEGAN	2,783	2,150	265.0	43.0	16.8	Frt.	22	1,800	1896	Chester, Pa.	New London, Conn.
201311	KTHN	St. s.	MOHICAN	2,255	1,770	237.9	40.1	19.5	Frt.	24	1,100	1904	Philadelphia, Pa.	New York, N. Y.
220307		St. s.	Mohican	12	8	42.0	9.2	4.9	Frt.	3	80	1899	New York, N. Y.	Do.
219770	LWBV	St. s.	MOHINKIS	6,049	3,758	402.5	53.0	32.0	Frt.	44	2,800	1920	Bay Point, Cal.	San Francisco, Cal.
216797	LMPT	St. s.	Mojave	2,545	1,500	266.6	46.3	24.0	Frt.	46	1,600	1918	Tacoma, Wash.	Seattle, Wash.
212543	LDNV	St. s.	MOLDEGAARD	2,852	1,788	321.1	45.2	20.6	Frt.	31	1,900	1906	Bergen, Norway	New York, N. Y.
217837	LQPC	St. s.	MOLINE	2,967	1,760	300.0	44.1	22.9	Frt.	39		1919	Wilmington, Del.	Wilmington, Del.
203081	KVRL	St. s.	MOMUS	6,878	4,326	410.0	53.2	25.6	Pas.	130	5,000	1906	Philadelphia, Pa.	New York, N. Y.
217621	LQBN	St. s.	MONANA	3,658	2,256	324.0	46.2	25.0	Frt.	37	1,500	1913	Newark, N. J.	Newark, N. J.
92855		*St. p.	Monarch	493	269	149.6	30.8	6.0	Frt.	19	280	1893	Ballard, Wash.	St. Michael, Alaska.
111213		St. s.	Monarch	19	13	47.3	10.2	4.8	Frt.	2		1891	Peoria, Ill.	Memphis, Tenn.
212133		*St. p.	Monarch	183	183	163.0	37.8	4.8	Drg.	17	180	1914	Drayosburg, Pa.	Pittsburgh, Pa.
218508	LRVV	St. s.	MONASSES	5,993	3,695	402.6	53.0	32.0	Ref.	40	2,960	1919	Oakland, Cal.	San Francisco, Cal.
217112		*St. p.	MONATOR	144	143	108.9	24.6	4.2	Tow.	4	100	1918	Waverly, Mo.	Evansville, Ind.
135727		St. s.	Monogah	112	56	92.0	20.0	9.6	Pas.	12		1883	Camden, N. J.	Wilmington, Del.
200493	KSTH	St. s.	MONSOLIA	13,638	8,750	600.0	65.3	23.1	Pas.	132	12,000	1903do.	New York, N. Y.
93395	KSMW	St. s.	Monshagan	387	212	128.0	26.7	11.2	Frt.	16		1903	Rockland, Me.	Providence, R. I.
16428		St. s.	Monitor	45	25	67.3	16.2	8.8	Tow.	4		1862	Chicago, Ill.	Chicago, Ill.
81754		*St. p.	Monitor	221	140	150.0	28.0	4.4	Tow.	16		1901	Brownsville, Pa.	Pittsburgh, Pa.
141266		St. s.	Monitor	94	52	92.7	22.6	8.0	Tow.	6	200	1893	Port Angeles, Wash.	Seattle, Wash.
208895		St. p.	Monitor	413	260	147.6	26.0	9.0	Pas.	13	500	1904	Boston, Mass.	Boston, Mass.
92022	KFGR	St. s.	Monmouth	1,440	931	265.5	35.1	14.0	Pas.	36	2,500	1888	Philadelphia, Pa.	New York, N. Y.
217318	LPCR	St. s.	MONMOUTH	4,756	2,963	377.0	52.0	26.8	Frt.	61	2,500	1918	Shooters Island, N. Y.	Do.
217052	LNQT	St. s.	Mono	3,131	1,857	273.3	45.4	24.2	Frt.	43	1,400	1918	Wilmington, Cal.	Los Angeles, Cal.
219336	LVBN	St. s.	MONOMAC	3,283	1,996	324.0	46.2	25.0	Frt.	37	1,500	1919	Newark, N. J.	Newark, N. J.
205211		St. s.	Monomack	63	26	68.5	18.4	7.8	Tow.	4	200	1908	East Boston, Mass.	Gloucester, Mass.

1 Formerly st. p. Jane Moseley.
2 Formerly st. s. Mary.
3 Formerly British st. s. Minnekahda.
4 Formerly st. s. Harlem.
5 Formerly st. s. Minnehaha.
6 Formerly et. s. E. Helpershausen.

7 Formerly (a) st. s. Gosnold.
8 Formerly (b) W. S. Q. M. D. Gosnold.
9 Formerly st. s. Mahar and Burns.
10 Formerly st. s. Maggie Duncan.
11 Formerly (a) Norwegian st. s. Moldegaard.
12 Formerly (b) British st. s. Moldegaard.

13 Formerly st. s. R. G. Schmidt.
14 Formerly st. s. Elmer E. Wood.
15 Formerly st. p. W. H. Flint.
16 Formerly st. s. Lydia Thompson.
† Concrete.

MERCHANT STEAM VESSELS OF THE UNITED STATES—Continued.

Official No.	Signal letters.	Rig.	Name of vessel.	Gross tonnage.	Net tonnage.	Length.	Breadth.	Depth.	Service.	Crew.	Indicated horsepower.	When built.	Where built.	Home port (when permanent document issues).
210388	I.VOJ	St. s.	MONROE.....	5,628	3,477	400.5	64.2	30.4	Frt.	53	3,000	1919	Newburgh, N. Y.	New York, N. Y.
218561		St. s.	MONROE.....	294	164	146.3	20.2	10.9	Frt.	3	400	1920	Long Island City, N. Y.	Buffalo, N. Y.
93382		St. s.	MONROE C. SMITH.....	4,281	3,016	380.0	50.0	28.0	Pas.	21	1,500	1903	Lorain, Ohio.	Oswego, N. Y.
219236	LTQS	St. s.	MONTAGUE.....	6,076	3,729	401.4	63.2	31.9	Frt.	46	2,800	1919	Vancouver, Wash.	Portland, Ore.
219080	LTHQ	St. s.	MONTANA.....	7,771	4,829	419.5	56.5	30.2	Frt.	52	3,640	1919	Camden, N. J.	New York, N. Y.
20637		St. s.	MONTAUK.....	641	436	193.0	30.1	11.2	Frt.	29	1,000	1902	Baltimore, Md.	Do.
90775		St. s.	MONTAUK.....	92	73	98.2	17.6	6.7	Cnl.	4	1875	Lockport, Ill.	Chicago, Ill.
92459		St. p.	MONTAUK.....	1,087	838	196.0	37.4	14.1	Fer.	8	540	1890	Newburgh, N. Y.	New York, N. Y.
92845		St. s.	MONTAUK.....	121	81	96.6	22.0	10.0	Tow.	6	400	1895	Wilmington, Del.	Do.
218806	LSPJ	St. s.	MONTAUK.....	7,771	4,829	419.5	56.5	30.2	Frt.	52	3,400	1919	Camden, N. J.	Do.
91903		St. p.	MONTCLAIR.....	1,095	901	218.5	35.4	13.8	Fer.	7	600	1886	Newburgh, N. Y.	Do.
93378	KSMB	St. s.	MONTCLAIR.....	130	88	80.0	21.6	11.4	Tow.	6	250	1903	Camden, N. J.	Do.
219607	LMFP	St. s.	MONTCLAIR.....	4,773	2,907	377.0	52.0	26.8	Fer.	85	2,500	1921	Shooters Island, N. Y.	Do.
221100	MONH	St. s.	MONTBELLO.....	8,272	5,107	440.4	58.2	32.8	Tnk.	44	3,300	1921	Los Angeles, Cal.	San Francisco, Cal.
93132	KQYM	St. s.	MONTBELLO.....	4,702	2,948	341.0	47.7	16.9	Pas.	90	6,000	1901	Philadelphia, Pa.	New York, N. Y.
219952	LWKG	St. s.	MONTBERRY.....	2,309	1,440	251.0	43.6	22.2	Frt.	42	1,200	1920	Wyandotte, Mich.	Detroit, Mich.
218206	LRKJ	St. s.	MONTFAUCON.....	3,283	2,001	326.0	46.2	25.0	Frt.	36	1,500	1919	Newark, N. J.	Newark, N. J.
219559		St. s.	MONTGOMERY.....	284	164	146.3	20.2	10.9	Frt.	3	400	1920	Long Island City, N. Y.	Buffalo, N. Y.
223333		St. s.	MONTGOMERY.....	267	181	140.0	24.0	8.0	Tow.	15	800	1920	Jeffersonville, Ind.	New Orleans, La.
220795	MBTV	St. s.	MONTGOMERY CITY.....	5,680	3,450	424.2	56.2	26.5	Frt.	57	3,500	1921	Chickasaw, Ala.	New York, N. Y.
203142		St. s.	Monticello.....	198	133	125.5	21.0	8.3	Pas.	5	1906	Tacoma, Wash.	Seattle, Wash.
215544	LHSQ	St. s.	MONTICELLO.....	7,533	4,698	468.5	58.5	32.2	Frt.	59	2,400	1911	Bremen, Germany.	San Francisco, Cal.
208367	LBTC	St. s.	MONTOSO.....	3,709	1,820	335.0	46.8	22.7	Frt.	34	1,500	1911	Newport News, Va.	New York, N. Y.
215646	LHSR	St. s.	MONTPELIER.....	4,711	2,813	460.0	57.9	28.7	Frt.	68	3,800	1912	Rostock, Germany.	San Francisco, Cal.
216747	LMKN	St. s.	MONTROLITE.....	6,334	5,254	419.6	57.2	30.0	Tnk.	48	2,500	1918	Seattle, Wash.	Seattle, Wash.
108259		St. s.	Montrose.....	332	316	97.2	20.4	8.2	Tow.	7	175	1884	Communipaw, N. J.	New York, N. Y.
202004		St. s.	MOON.....	97	81	79.2	18.2	4.4	Pas.	3	1905	Buffalo, N. Y.	Eric, Pa.
219257	LRND	St. s.	Moosabee.....	2,577	1,507	286.6	46.2	23.9	Frt.	43	1,400	1919	Vancouver, Wash.	Portland, Ore.
219049	LTGO	St. s.	MOOSEHAUSIC.....	3,545	2,174	324.0	46.2	25.0	Frt.	37	1,500	1919	Newark, N. J.	Newark, N. J.
219143	ITRK	St. s.	MOOSITAUKA.....	429	91	141.5	27.7	14.8	Tow.	20	850	1919	Green Bay, Wis.	Milwaukee, Wis.
219280	LTVG	St. s.	MOPANG.....	3,283	1,996	324.0	46.2	25.0	Frt.	37	1,500	1919	Newark, N. J.	Newark, N. J.
217188	LNQT	St. s.	Moraine.....	2,637	1,501	266.9	46.1	24.2	Frt.	47	1,400	1918	Aberdeen, Wash.	Seattle, Wash.
208756	LBWN	St. s.	MORAN.....	120	77	87.3	18.0	11.4	Frt.	11	325	1911	Seattle, Wash.	Do.
219519	LVKN	St. s.	MORAVIA BRIDGE.....	3,545	2,174	324.0	46.2	25.0	Frt.	37	1,500	1919	Newark, N. J.	Newark, N. J.
220590		St. p.	Moravia.....	40	232	120.0	58.0	11.8	Pas.	7	500	1920	Wilmington, Cal.	San Diego, Cal.
92517		St. y.	Morgan.....	81	25	64.6	12.4	6.1	Yet.	3	1891	Rome, N. Y.	Marquette, Mich.
93120		St. p.	Morning Star.....	495	495	250.0	33.0	6.0	Pas.	38	746	1901	Jeffersonville, Ind.	Cincinnati, Ohio.
116942	KPOV	St. s.	Morning Star.....	283	112	32.6	30.0	10.8	Pas.	6	550	1900	Essex, Mass.	Seattle, Wash.
217280	INWS	St. s.	Morganza.....	2,469	1,472	267.3	46.0	22.3	Frt.	46	1,350	1918	Mobile, Ala.	Mobile, Ala.
216703	LMJC	St. s.	MORNA.....	3,019	1,752	322.8	46.1	24.1	Frt.	41	1,400	1918	Portland, Ore.	Portland, Ore.
202809		St. s.	MORRISTOWN.....	181	123	93.7	24.0	11.1	Tow.	7	640	1906	Port Richmond, N. Y.	New York, N. Y.
216777	LMNR	St. s.	MORRISTOWN.....	4,746	2,983	377.0	62.0	26.3	Frt.	50	2,600	1918	Shooters Island, N. Y.	Do.
93055	KQFG	St. s.	MORRO CASTLE.....	6,004	3,732	400.0	50.2	18.1	Pas.	124	8,000	1900	Philadelphia, Pa.	Do.
220594	MBKQ	St. s.	MORRELL.....	6,034	4,425	402.6	53.0	32.2	Frt.	44	2,800	1920	Oakland, Cal.	San Francisco, Cal.
93321		St. s.	MOSE TAYLOR.....	4,772	3,401	416.0	50.0	28.0	Frt.	21	1,450	1902	Lorain, Ohio.	Cleveland, Ohio.
218916	LSVQ	St. s.	MOSHICO.....	3,058	2,256	324.0	46.2	25.0	Frt.	38	1,600	1919	Mobile, Ala.	Mobile, Ala.
217565	LPTQ	St. s.	Moss Point.....	2,531	1,528	267.3	46.0	23.6	Frt.	40	1,400	1919	Moss Point, Miss.	Gulfport, Miss.
221132	MCPJ	St. s.	MOUNT CARROLL.....	7,469	4,454	440.3	57.2	27.0	Frt.	54	4,200	1921	Chester, Pa.	New York, N. Y.
220442	MBFH	St. s.	MOUNT CLAY.....	8,170	4,700	498.3	55.7	22.2	Pas.	200	6,000	1904	Stettin, Germany.	Do.
221226	MCSD	St. s.	MOUNT CLAY.....	7,509	4,501	440.3	37.2	27.0	Pas.	43	4,600	1921	Chester, Pa.	Do.
218391	LRSP	St. s.	MOUNT EVANS.....	6,267	3,903	410.0	54.2	27.6	Frt.	44	2,500	1919	Portland, Ore.	Portland, Ore.
92004		St. p.	Mount Hope.....	680	440	193.1	58.8	11.5	Pas.	20	1,200	1888	Chelsea, Mass.	Providence, R. I.
93018		St. s.	Mount Morris.....	400	272	137.0	28.8	8.5	Frt.	7	500	1899	Athens, N. Y.	New York, N. Y.
215395	LHPO	St. s.	MOUNT SEWARD.....	3,725	2,359	348.5	50.1	23.5	Frt.	38	1912	Sunderland, England.	Do.
215836	LJIW	St. s.	MOUNT SHASTA.....	4,729	2,919	376.0	62.0	25.6	Frt.	32	2,400	1917	Oakland, Cal.	San Francisco, Cal.
215306	LHPD	St. s.	MOUNT SIDNEY.....	3,513	2,198	328.0	40.7	25.6	Frt.	35	1906	Stockton, England.	New York, N. Y.
215400	LHPK	St. s.	MOUNT STERLING.....	3,550	2,267	338.3	44.9	24.6	Frt.	38	1901	South Shields, England.	Do.
215394	LHPB	St. s.	MOUNT SUMMIT.....	3,621	2,337	330.7	44.0	23.8	Frt.	39	1900	Port Glasgow, Scotland.	Do.
215499	LHQJ	St. s.	MOUNT VERNON.....	18,372	7,564	685.2	72.2	40.4	Pas.	240	45,000	1906	Stettin, Germany.	Do.
217594	LPVB	St. s.	Mt. VERNON BRIDGE.....	3,546	2,179	324.0	46.2	25.0	Frt.	37	1,500	1918	Newark, N. J.	Newark, N. J.
201045		St. p.	Mountain Gem.....	469	282	150.0	26.6	5.0	Pas.	15	600	1904	Lowiston, Idaho.	Port Townsend, Wash.
91545		St. s.	Mountaineer.....	57	28	64.2	18.8	6.5	Tow.	4	1883	Chinook, Wash.	Seattle, Wash.
135954		St. s.	Muelier.....	667	353	160.0	32.0	12.0	Frt.	12	600	1897	Manitowoc, Wis.	Chicago, Ill.
213571	LFNP	St. s.	Mulliteo.....	1,230	690	204.7	41.8	14.8	Frt.	25	850	1915	Raymond, Wash.	San Francisco, Cal.
206107		St. s.	Mullix Bros.....	91	83	81.8	24.5	5.9	Drg.	3	52	1909	Toledo, Ohio.	Toledo, Ohio.
218260	LRNH	St. s.	MULPAA.....	6,139	4,604	402.6	53.0	32.0	Frt.	41	2,800	1919	Oakland, Cal.	San Francisco, Cal.
210854	LCSD	St. s.	Multnomah.....	969	593	205.5	40.0	13.8	Pas.	31	800	1912	Sauvies Island, Ore.	Do.

1 Formerly st. s. Defender.

2 Formerly st. s. Willamette.

3 Formerly st. s. Champion.

4 Formerly German st. s. O. J. D. Ahlers.

5 Formerly German st. s. Boehum.

6 Formerly st. s. Annie Laurie.

7 Formerly st. s. Sunbeam.

8 Formerly German st. s. Prinz Eitel Friedrich.

9 Formerly German st. s. De Kalb.

10 Formerly Austrian st. s. Erodolade.

11 Formerly German st. s. Keresan.

12 Formerly st. s. Sagaland.

13 Formerly st. s. Kerlew.

14 Formerly Austrian st. s. Campanila.

15 Formerly st. s. Kerowlee.

16 Formerly Austrian st. s. Borneo.

17 Formerly st. s. Kerkenna.

18 Formerly German st. s. Kronprinzessin Cecilie.

19 Formerly st. s. Edwin S. Tice.

† Composite.

MERCHANT STEAM VESSELS OF THE UNITED STATES—Continued.

Official No.	Signal letters.	Rig.	Name of vessel.	Gross tonnage.	Net tonnage.	Length.	Breadth.	Depth.	Service.	Crew.	Indicated horsepower.	When built.	Where built.	Home port (where permanent document issues).	
215853	LJKV	St. s.	MUNAIRES.....	4,620	2,866	370.0	53.1	27.0	Frt.	39	2,200	1917	Newport News, Va.....	New York, N. Y.	
214074	LGBJ	St. s.	MUNALBRO.....	4,281	3,185	359.7	49.2	26.9	Frt.	24	1,700	1916	do.....	Do.	
213814	LFRR	St. s.	MUNAMAR.....	3,442	2,156	353.0	47.5	24.9	Pas.	65	3,600	1915	Sparrows Point, Md.....	Do.	
93322		St. s.	MUNCY.....	3,863	2,946	350.0	46.0	30.0	Frt.	27	1,700	1902	Wyandotte, Mich.....	Buffalo, N. Y.	
212790	LDWP	St. s.	MUNDALE.....	3,285	2,071	358.0	44.9	24.3	Frt.	34	2,000	1906	Port Glasgow, Scotland	New York, N. Y.	
214910	LQVM	St. s.	MUNDELTA.....	4,746	2,955	370.0	53.2	27.0	Frt.	76	2,240	1917	Newport News, Va.....	Do.	
215748	LJFG	St. s.	MUNINDIES.....	4,576	2,845	370.0	53.1	27.0	Frt.	40	2,200	1917	do.....	Do.	
121218		St. s.	MUNISING.....	4,309	3,377	380.0	50.0	28.0	Frt.	28	1,450	1902	Lorain, Ohio.....	Cleveland, Ohio.	
217829	LQNT	St. s.	MUNISLA.....	2,220	1,330	289.0	44.1	19.2	Frt.	36	1919	Portland, Ore.....	New York, N. Y.	
92197		St. s.	Munnatawket.....	204	102	117.0	22.4	8.5	Pas.	8	300	1890	New London, Conn.....	New London, Conn.	
214042	LFWR	St. s.	MUNPLACE.....	2,949	1,856	327.2	46.2	22.9	Frt.	36	2,100	1916	Sparrows Point, Md.....	New York, N. Y.	
218367	LRSB	St. s.	Munra.....	2,631	1,496	266.8	46.1	23.8	Frt.	44	1,385	1919	Astoria, Ore.....	Astoria, Ore.	
214467	LGJT	St. s.	MUNRIO.....	3,378	2,106	333.6	48.2	25.1	Frt.	35	1,700	1916	Sparrows Point, Md.....	New York, N. Y.	
214087	LGBN	St. s.	MUNSOO.....	2,948	1,856	327.2	46.2	22.9	Frt.	35	2,100	1916	do.....	Do.	
212924	LFDM	St. s.	MUNWOOD.....	3,190	2,035	345.0	48.0	24.2	Frt.	39	2,500	1914	Greenock, Scotland.....	Do.	
130500	KHNV	St. s.	MURRELL.....	311	155	125.0	25.0	14.7	Tow.	13	650	1890	Camden, N. J.....	Boston, Mass.	
220740	MBSC	St. s.	MURSA.....	6,085	4,386	402.6	53.0	32.2	Frt.	44	2,800	1920	Oakland, Cal.....	San Francisco, Cal.	
216220	LKPH	St. s.	MUSCATINE.....	4,708	2,850	377.0	52.0	26.8	Frt.	50	2,500	1918	Shooters Island, N. Y.....	New York, N. Y.	
91813		St. p.	Musconcong.....	846	618	197.6	35.3	13.1	Fer.	7	450	1885	Newburgh, N. Y.....	Do.	
125906		*St. p.	Muskegon.....	1,148	871	230.7	33.8	12.3	Frt.	22	100	1881	Wyandotte, Mich.....	Milwaukee, Wis.	
213636	LFPG	St. s.	MUSKEGON.....	3,368	2,102	326.2	47.1	23.9	Frt.	25	1,200	1897	South Shields, England.....	New York, N. Y.	
217199	LNRK	St. s.	Musketo.....	3,044	1,742	274.0	46.0	24.2	Frt.	47	1,400	1918	Columbia City, Ore.....	Portland, Ore.	
212984	LFGS	St. s.	MUSKOGEE.....	7,224	4,602	450.0	57.9	31.2	Tnk.	36	2,000	1913	Danzig, Germany.....	New York, N. Y.	
92224		St. s.	Mutual.....	84	57	78.2	20.0	9.5	Tow.	6	1890	Athens, N. Y.....	Do.	
93087		St. s.	Mutual.....	32	16	61.0	13.7	6.0	Tow.	8	1900	Pocomoke City, Md.....	Philadelphia, Pa.	
200109		St. s.	Myers Boys.....	27	18	59.3	14.1	6.9	Fsh.	3	1903	Buffalo, N. Y.....	Cleveland, Ohio.	
111017		St. y.	My Gypsy.....	26	13	69.0	12.0	6.7	Yot.	2	160	1893	Boston, Mass.....	Boston, Mass.	
92650	KMHG	St. p.	Myles Standish.....	700	339	197.8	33.6	10.9	Pas.	19	1,350	1895	Chelsea, Mass.....	Do.	
92464		St. s.	Myopla.....	16	10	54.7	11.1	4.2	Frt.	3	1889	Boston, Mass.....	Do.	
200144		St. s.	Myra.....	33	26	50.3	14.0	8.0	Pas.	2	75	1903	Port Jefferson, N. Y.....	Portsmouth, N. H.	
204352		St. s.	MYRON L. HYMAN.....	404	229	136.6	33.0	9.0	Frt.	6	1907	Buffalo, N. Y.....	New York, N. Y.	
93024		St. s.	Myrtle.....	46	31	52.4	12.7	5.8	Fsh.	5	120	1900	Ludington, Mich.....	Buffalo, N. Y.	
204535		St. s.	Myrtle.....	37	25	62.0	14.0	4.6	Tow.	2	90	1907	South Bend, Wash.....	Grand Haven, Mich.	
205908		St. s.	Myrtle.....	68	31	72.7	19.0	7.7	Frt.	4	80	1908	Prosper, Ore.....	Astoria, Ore.	
206743		*St. p.	Myrtle.....	36	29	57.4	13.8	2.9	Pas.	2	20	1909	Myrtle Point, Ore.....	Do.	
213681		St. s.	Myrtle.....	10	9	31.0	9.3	4.1	Fsh.	4	8	1915	Milwaukee, Wis.....	Empire, Ore.	
91823		St. s.	Mystory.....	55	37	72.4	20.5	6.1	Frt.	4	130	1886	Tottenville, N. Y.....	Milwaukee, Wis.	
90313		St. s.	Mystic.....	63	31	76.8	18.0	8.8	Tow.	6	1871	Sandusky, Ohio.....	New York, N. Y.	
92301		St. s.	Mystic.....	27	13	47.8	15.0	6.5	Tow.	4	1891	Eagle Harbor, Wash.....	Duluth, Minn.	
203888		St. s.	Mystic.....	21	14	54.1	15.0	4.0	Tow.	4	100	1907	Astoria, Ore.....	Port Townsend, Wash.	
217725	LQJH	St. s.	MYSTIC.....	6,044	3,654	400.7	54.2	30.1	Frt.	39	2,500	1919	Chester, Pa.....	Astoria, Ore.	
														New York, N. Y.	
N.															
130226		St. s.	N. Boutin.....	46	23	68.0	18.0	8.6	Tow.	9	1882	Buffalo, N. Y.....	Milwaukee, Wis.	
130207		St. s.	N. Hayden.....	133	66	87.8	26.0	8.5	Frt.	2	52	1881	Boston, Mass.....	Boston, Mass.	
77224		St. s.	N. John Barrett.....	119	80	84.3	21.8	10.6	Tow.	7	1896	Noank, Conn.....	New York, N. Y.	
18287		St. s.	N. B. Starbuck.....	72	49	72.4	18.0	9.3	Tow.	6	1865	New Baltimore, N. Y.....	Do.	
205250		St. s.	N. F. LEOPOLD.....	6,929	5,245	532.0	56.0	27.3	Frt.	20	1,800	1908	Bay City, Mich.....	Chicago, Ill.	
95603		St. s.	N. J. Nessen.....	440	368	148.6	37.0	11.5	Frt.	15	312	1880	Lorain, Ohio.....	Grand Haven, Mich.	
80436		St. s.	N. L. Stokes.....	49	33	69.0	17.4	7.2	Tow.	5	200	1873	Philadelphia, Pa.....	New York, N. Y.	
130025		St. s.	N. M. Jones.....	34	17	83.0	17.0	6.7	Tow.	5	1871	Pittsburgh, Pa.....	New Orleans, La.	
130884		*St. p.	N. R. Lang.....	528	381	152.0	30.7	6.2	Pas.	13	1900	Portland, Ore.....	Portland, Ore.	
141064		St. s.	N. S. Hoskins.....	24	12	68.4	14.2	6.0	Pas.	7	1890	New Orleans, La.....	New Orleans, La.	
220989	MCJD	St. s.	NAAMHOK.....	5,976	3,700	400.7	54.2	30.2	Frt.	46	3,000	1921	Harriman, Pa.....	Philadelphia, Pa.	
220945	MCGL	St. s.	NAATA.....	5,976	3,700	400.7	54.2	30.2	Frt.	45	3,000	1920	do.....	Do.	
216401	LKTN	St. s.	Nacogdoches.....	2,628	1,542	265.6	46.5	24.5	Frt.	55	1,400	1918	Houston, Tex.....	Houston, Tex.	
205600	LIKM	St. s.	Naeonca.....	238	182	119.4	29.0	10.0	Tow.	11	500	1908	West New Brighton, N. Y.....	New York, N. Y.	
130249	JWVM	St. s.	Nacoochee.....	2,680	1,905	280.0	40.7	15.8	Pas.	45	2,400	1882	Chester, Pa.....	Savannah, Ga.	
120720		St. s.	Nagahoe.....	951	743	194.0	35.5	13.9	Frt.	13	400	1888	Mount Carmel, Mich.....	Buffalo, N. Y.	
130416		St. s.	Nahira.....	91	45	89.0	20.6	7.5	Tow.	10	1888	Hath, Me.....	Providence, R. I.	
130763		St. s.	Nahita.....	139	112	96.0	21.1	6.5	Pas.	6	1898	Portland, Ore.....	Astoria, Ore.	
209802		*St. p.	Nahita.....	107	67	85.6	14.0	4.0	Frt.	8	1912	Wrangell, Alaska.....	Wrangell, Alaska.	
206657		St. s.	Nalda.....	20	14	38.5	12.3	3.3	Pas.	1	1909	Drummond, Mich.....	Marquette, Mich.	
217066	LNHP	St. s.	NAIWA.....	6,240	4,704	409.6	54.4	27.4	Frt.	69	2,500	1918	Baltimore, Md.....	Baltimore, Md.	
131008		St. s.	Naknek.....	36	14	66.0	16.0	6.3	Tow.	3	150	1903	Alameda, Cal.....	San Francisco, Cal.	
220992	MCJG	St. s.	NAMASKET.....	6,062	3,772	402.5	53.0	32.0	Frt.	44	2,800	1920	Bayport, Cal.....	Do.	
218715	LSJD	St. s.	NAMEAUG.....	6,338	3,894	409.6	54.4	27.4	Frt.	42	2,500	1919	Groton, Conn.....	New London, Conn.	
218873	LMTB	St. s.	Namecki.....	2,525	1,772	263.8	45.8	24.4	Frt.	36	1,400	1918	Tampa, Fla.....	Jacksonville, Fla.	
202816		*St. p.	Nan Elizabeth.....	177	133	124.0	31.0	4.6	Frt.	8	240	1906	Lumber City, Ga.....	Georgetown, S. C.	

¹ Formerly British st. s. Luristan.

² Formerly st. s. F. M. Osborne.

³ Formerly st. s. Glorieta.

⁴ Formerly British st. s. Munwood.

⁵ Formerly st. s. N. & W. I.

⁶ Formerly *st. p. ^a City of Milwaukee.

⁷ Formerly *st. p. ^b Holland.

⁸ Formerly ^a British st. s. Afonwen.

⁹ Formerly ^b Greek st. s. Leonidas Cambina.

¹⁰ Formerly ^c Danish st. s. Gotland.

¹¹ Formerly German st. s. Triton.

¹² Formerly st. s. John A. Bouker.

¹³ Formerly st. s. W. R. Woodford.

¹⁴ Formerly st. s. H. Luella Worthington.

¹⁵ Formerly st. s. ^a William N. Beach.

¹⁶ Formerly st. s. ^b Joseph N. Reichert.

¹⁷ Formerly st. s. Louisiana.

¹⁸ Formerly st. s. The Lowell.

¹⁹ Formerly st. s. F. R. Buell.

MERCHANT STEAM VESSELS OF THE UNITED STATES—Continued.

Official No.	Signal letters.	Rig.	Name of vessel.	Gross tonnage.	Net tonnage.	Length.	Breadth.	Depth.	Service.	Crew.	Indicated horsepower.	When built.	Where built.	Home port (where permanent document issues).
211442	LDOH	St. s.	NANKING.....	8,262	5,099	Feet. 423.8	Feet. 54.9	17.4	Pas.	196	7,000	1913	Camden, N. J.	San Francisco, Cal.
215316	LHMJ	St. s.	NANSEMOND.....	13,332	8,528	559.2	62.2	30.0	Frt.	130	5,000	1896	Belfast, Ireland	New York, N. Y.
217209	LNSD	St. s.	NANTAHALA.....	5,714	4,045	410.5	54.0	27.0	Frt.	90	2,500	1918	San Francisco, Cal.	San Francisco, Cal.
130966	KRPV	St. p.	Nantasket.....	5,739	436	188.9	34.0	10.7	Fas.	23	1,400	1902	Chelsea, Mass.	Boston, Mass.
216977	LN BW	St. s.	NANTASKET.....	5,268	3,268	389.7	54.8	30.4	Frt.	100	2,000	1915	Quincy, Mass.	Do.
130815	KPBJ	St. s.	NANTUCKET.....	2,599	1,707	274.0	42.0	16.2	Fas.	40	3,152	1899	Wilmington, Del.	Baltimore, Md.
200430	KTDB	St. s.	NANUET.....	217	148	102.2	24.4	12.3	Tow.	12	900	1904	Port Richmond, N. Y.	New York, N. Y.
130675		St. s.	Naos.....	16	8	45.1	13.6	5.8	Fsh.	4	140	1894	Boston, Mass.	Newport, R. I.
207420		St. s.	NAPA VALLEY.....	1,500	894	231.2	48.7	15.3	Fas.	34	2,600	1910	San Francisco, Cal.	San Francisco, Cal.
130582		St. p.	Napa City.....	178	162	106.0	26.8	6.0	Frt.	4	120	1891	Benloia, Cal.	Do.
204943	KTPS	St. y.	NARADA.....	505	259	201.3	27.2	13.4	Yct.	35	1,889	1889	Leith, Scotland	Baltimore, Md.
220890	MCDR	St. s.	NARBO.....	6,085	4,890	402.6	53.0	32.2	Frt.	44	2,800	1920	Oakland, Cal.	San Francisco, Cal.
220654	MCGT	St. s.	NARCISUS.....	6,085	4,890	402.6	53.0	32.2	Frt.	40	2,800	1920	do.	Do.
18772		St. s.	Narragansett.....	125	85	98.3	20.6	9.8	Tow.	15	1,873	1873	Brooklyn, N. Y.	Baltimore, Md.
130872		St. s.	Narragansett.....	37	25	51.9	14.6	5.8	Oya.	4	75	1900	New Haven, Conn.	Providence, R. I.
210653	LCQF	St. s.	Narragansett.....	164	95	87.1	25.7	12.2	Tow.	9	450	1912	East Boston, Mass.	Fall River, Mass.
221319	MCTN	St. s.	NASHABA.....	6,062	3,776	402.5	53.0	32.0	Frt.	40	2,800	1921	Baypoint, Cal.	San Francisco, Cal.
130104		St. s.	Nashota.....	94	72	100.9	18.0	6.5	Cnl.	7	1,877	1877	Peoria, Ill.	Chicago, Ill.
150195		St. s.	Nashota.....	34	22	58.0	13.6	6.0	Frt.	4	30	1890	Baltimore, Md.	Norfolk, Va.
217034	LN GF	St. s.	Nashota.....	2,594	1,511	267.5	46.4	23.9	Frt.	47	1,400	1918	Portland, Ore.	Portland, Ore.
207155		St. p.	Nashville.....	251	166	155.0	34.0	4.0	Pas.	20	200	1910	Jeffersonville, Ind.	Evansville, Ind.
207696		St. s.	NASHVILLE.....	47	32	61.0	15.0	8.0	Fsh.	6	55	1910	Lorain, Ohio.	Chicago, Ill.
140650		St. s.	Nassau.....	80	40	85.3	19.8	8.6	Tow.	9	1,883	1883	Philadelphia, Pa.	New York, N. Y.
155325		St. s.	Nassau.....	400	235	133.0	26.9	9.4	Pas.	11	1,000	1898	Noank, Conn.	Do.
204561		St. s.	NASSAU.....	862	598	182.3	45.0	16.6	Fer.	10	1,900	1907	Wilmington, Del.	Do.
150346		St. y.	Natale.....	19	13	64.0	9.2	4.9	Yct.	3	1,885	1885	Bristol, R. I.	New London, Conn.
220773		St. s.	NATCHEZ.....	757	410	200.0	40.0	7.9	Tow.	1	1,800	1920	Charleston, W. Va.	Pittsburgh, Pa.
218125	LRGS	St. s.	Nathaniel P. Doane.....	96	45	87.4	20.2	10.4	Tow.	11	500	1919	East Boothbay, Mo.	Boston, Mass.
130756		St. s.	National.....	78	38	81.2	22.0	6.4	Tow.	4	200	1897	Newburgh, N. Y.	New York, N. Y.
131014		St. p.	National.....	206	151	149.0	27.0	4.0	Drg.	13	1,903	1903	Parkersburg, W. Va.	Pittsburgh, Pa.
217927	LQTM	St. s.	NATIONAL BRIDGE.....	3,545	2,179	324.0	46.2	25.0	Frt.	41	1,500	1919	Newark, N. J.	Newark, N. J.
220819	MBVT	St. s.	NATRAR.....	4,980	3,089	376.4	52.3	27.0	Frt.	47	2,600	1920	Wilmington, Del.	Wilmington, Del.
130173		St. s.	Nat Strong.....	178	128	130.8	19.5	10.3	Fsh.	23	1,890	1890	Kennebunk, Me.	Port Arthur, Tex.
130398		St. s.	Nat Sutton.....	66	44	71.9	20.1	8.3	Tow.	7	275	1887	East Providence, R. I.	Providence, R. I.
130184		St. s.	Nat Stokney.....	71	41	80.8	18.0	9.3	Tow.	4	1,880	1880	East Saginaw, Mich.	Duluth, Minn.
127281	KNQL	St. s.	NAUGATUCK.....	1,113	655	220.7	37.2	14.0	Pas.	16	1,000	1898	Chester, Pa.	New London, Conn.
219117	LWJC	St. s.	NAUGUS.....	6,037	4,446	402.6	53.0	32.2	Frt.	43	2,800	1920	Oakland, Cal.	San Francisco, Cal.
76789		St. s.	Nautilo.....	59	29	69.3	18.5	8.2	Tow.	4	140	1889	Perth Amboy, N. J.	New York, N. Y.
125026		St. s.	Nautilus.....	43	21	60.9	15.7	7.7	Tow.	5	1,872	1872	Philadelphia, Pa.	Do.
130845		St. s.	Nautilus.....	46	26	66.3	15.2	4.4	Tow.	5	1,899	1899	Washington, N. C.	Washington, N. C.
161160		St. s.	Nautilus.....	82	55	89.0	16.0	9.0	Fsh.	6	1,900	1900	Trenton, N. J.	Provincetown, Mass.
200597		St. s.	Nautilus.....	105	71	74.5	22.6	9.2	Frt.	4	1,903	1903	Tomkins Cove, N. Y.	New York, N. Y.
130762	KNGQ	St. s.	Navahoe.....	1,881	1,122	282.9	34.3	21.8	Frt.	36	980	1880	Hamburg, Germany	Do.
92713	KMSB	St. y.	Navajo.....	42	28	79.6	12.3	7.9	Yct.	5	150	1896	Nyaok, N. Y.	Do.
206685		St. p.	Navajo.....	975	714	219.8	42.0	8.9	Pas.	20	1,340	1909	Oakland, Cal.	San Francisco, Cal.
130597		St. s.	Navaroh.....	26	13	70.7	11.5	6.0	Yct.	3	1,892	1892	Boston, Mass.	New York, N. Y.
11960		St. s.	Navasasa.....	36	24	65.0	14.6	5.6	Tow.	5	1,869	1869	Philadelphia, Pa.	Wilmington, N. C.
214865	LGTK	St. y.	Navette.....	75	51	110.5	14.1	7.0	Yct.	10	600	1917	Bristol, R. I.	New York, N. Y.
217665	LQDT	St. s.	Nawitka.....	3,349	2,038	298.6	49.9	25.9	Frt.	41	1,450	1919	Orange, Tex.	Port Arthur, Tex.
211245		St. p.	Nayaug.....	60	37	60.4	31.1	4.1	Fer.	1	55	1913	New London, Conn.	Hartford, Conn.
217646	LQCT	St. s.	Neabsco.....	3,353	2,039	298.6	49.9	25.9	Frt.	36	1,450	1919	Orange, Tex.	New York, N. Y.
107010	KLQN	St. y.	NEAIRA.....	342	212	145.6	23.6	12.6	Yct.	11	850	1893	Wilmington, Del.	Do.
210392	LCNH	St. s.	Necanicum.....	752	565	178.5	39.0	13.3	Frt.	18	1,912	1912	Fairhaven, Cal.	Marshfield, Ore.
212161		St. s.	Neohes.....	98	48	89.7	23.6	8.5	Tow.	7	500	1914	Pascagoula, Miss.	Houston, Tex.
130651	KLVP	St. s.	Neokan.....	66	38	112.7	13.9	8.1	Frt.	4	1,894	1894	Bristol, R. I.	Cattanooga, Tenn.
211699		St. p.	Ned.....	20	20	68.1	12.0	3.0	Tow.	5	75	1913	Nashville, Tenn.	Evansville, Ind.
218551	LSBV	St. s.	NEDMAC.....	5,089	3,116	390.0	54.2	27.6	Frt.	42	2,500	1919	Hog Island, Pa.	Philadelphia, Pa.
217096	LNJS	St. s.	Neolah.....	2,594	1,511	267.5	46.4	23.9	Frt.	42	1,400	1918	Portland, Ore.	Portland, Ore.
130978		St. s.	NEGAUNEE.....	4,305	3,366	380.0	60.0	28.0	Frt.	26	1,450	1902	Lorain, Ohio.	Cleveland, Ohio
207603	LBNS	St. s.	Nehalem.....	685	447	173.0	39.0	13.6	Frt.	20	400	1910	Fairhaven, Cal.	San Francisco, Cal.
107322	KNFR	St. y.	Nelfred.....	36	24	75.3	13.8	5.5	Yct.	6	1,897	1897	Brooklyn, N. Y.	Oswego, N. Y.
130024		St. s.	Nellis.....	36	18	68.0	16.0	6.6	Tow.	6	1,873	1873	Philadelphia, Pa.	Providence, R. I.
130162		St. s.	Nellis.....	61	32	74.0	17.6	8.2	Tow.	7	1,879	1879	Camden, N. J.	Pensacola, Fla.
130307		St. s.	Nellis.....	141	84	95.0	30.0	7.5	Frt.	6	70	1884	Wilmington, Del.	New York, N. Y.
130662		St. s.	Nellis.....	25	12	44.5	10.3	6.1	Pas.	2	1,894	1894	Hartford, Conn.	Hartford, Conn.
130693		St. s.	Nellis.....	46	31	57.0	15.7	7.8	Tow.	3	1,902	1902	Essex, Mass.	Boston, Mass.

1 Formerly st. s. Congress.

2 Formerly German st. s. Pennsylvania.

3 Formerly st. s. Parole.

4 Formerly st. s. (a) Laura B.

(b) Endeavor.

5 Formerly st. s. Old Glory.

6 Formerly st. y. Polly.

7 Formerly st. s. (a) Cape Charles.

(b) Allan Joy.

8 Formerly st. s. (a) Jack Dykman.

(b) Thomas Traoy.

9 Formerly st. s. (a) Clara.

(b) Geo. S. Shultz.

10 Formerly st. y. Kittewan.

(a) German st. s. Thuringia.

(b) British

(c) American st. s. Navahoe.

(d) British

11 Formerly st. y. (a) Mayta.

(b) Elfrida.

(c) Franada.

(d) Nemahbin.

12 Formerly st. s. Henry Christian.

13 Formerly st. y. An Revolt.

14 Formerly st. s. E. N. Saunders.

15 Formerly st. y. Artemis.

MERCHANT STEAM VESSELS OF THE UNITED STATES—Continued.

Official No.	Signal letters.	Rtg.	Name of vessel.	Gross tonnage.	Net tonnage.	Length.	Breadth.	Depth.	Service.	Crew.	Indicated horsepower.	When built.	Where built.	Home port (where permanent document issues)
						Feet.	Feet.	Feet.						
161025		*St. p.	Nello	30	30	80.0	16.0	3.2	Tow.	4		1891	Kingston, Tenn.	Louisville, Ky.
201927		St. s.	Nello B.	28	19	56.0	11.9	6.0	Tow.	6	50	1905	Oshkosh, Wis.	Milwaukee, Wis.
130114		St. s.	Nellie Brown	56	56	75.0	17.5	6.0	Tow.	4		1878	Pittsburgh, Pa.	New Orleans, La.
207195		*St. p.	Nellie Chadwlok	23	23	65.0	17.5	2.3	Pas.	6	15	1910	New Harmony, Ind.	Evansville, Ind.
18092		St. s.	Nellie Cotton	37	20	63.9	14.6	7.6	Tow.	8		1867	Buffalo, N. Y.	Marquette, Mich.
207882		St. s.	Nellie Follette	123	76	93.0	17.3	9.2	Frt.	5	150	1910	Tonawanda, N. Y.	New York, N. Y.
130692		St. s.	Nellie G.	9	6	36.8	10.3	3.5	Pas.	2		1895	Woolwich, Me.	Bath, Me.
210730		St. s.	Nellie V.	8	7	28.2	9.2	3.8	Fsh.	2		1912	Mantowoc, Wis.	Grand Haven, Mich.
200708		*St. p.	Nellie Willett	98	98	102.0	27.5	3.5	Tow.	12		1904	Leavenworth, Ind.	Galveston, Tex.
18767		St. s.	Nellie E. Rawson	109	66	95.3	18.9	7.7	Fsh.	17		1873	Bath, Me.	Reedville, Va.
210617	LQPS	St. s.	NELSON	4,746	2,797	370.0	52.1	27.0	Tnk.	41	2,100	1912	Quincy, Mass.	New York, N. Y.
220053	LWNT	St. s.	NEMAHA	6,501	4,016	395.3	55.1	31.4	Frt.	43	2,500	1921	Wilmington, N. C.	Wilmington, N. C.
217534	LPSH	St. s.	Nemassa	2,551	1,528	287.3	48.0	23.6	Frt.	41	1,100	1919	Frisport, Me.	Portland, Me.
95996		St. s.	Neponset	67	33	76.3	18.6	8.5	Tow.	5		1889	New Brighton, N. Y.	New York, N. Y.
202788		St. s.	Neponset	86	48	76.0	20.6	10.2	Pas.	6	375	1906	Boston, Mass.	Boston, Mass.
217019	LNFM	St. s.	NEPONSET	7,435	4,565	434.3	57.7	27.1	Ref.	60	2,500	1918	Chester, Pa.	Philadelphia, Pa.
85428		St. s.	Neptune	73	38	93.0	20.1	8.0	Pas.	6	150	1875	Mystic, Conn.	New York, N. Y.
116066		St. s.	Neptune	92	46	81.7	19.0	8.9	Tow.	6	145	1885	Philadelphia, Pa.	Philadelphia, Pa.
130732		St. s.	Neptune	20	13	54.5	13.1	4.9	Pas.	7		1896	Scranton, Miss.	Louisville, Ky.
130801		St. s.	NEPTUNE	117	80	94.0	20.1	10.5	Tow.	6		1898	Baltimore, Md.	Tampa, Fla.
130901		St. s.	NEPTUNE	3,717	2,773	346.0	48.0	28.0	Frt.	20	1,450	1901	Loraln, Ohio	Cleveland, Ohio.
204747		St. s.	Neptune	11	7	34.0	11.7	3.6	Fsh.	3		1907	Racine, Wis.	Grand Haven, Mich.
210625		St. s.	Neptune	117	51	79.9	23.3	10.3	Tow.	10	475	1912	Boston, Mass.	Boston, Mass.
217338	LPDN	St. s.	Neptune	548	373	154.7	30.6	16.7	Tow.	17	1,400	1918	Brooklyn, N. Y.	New York, N. Y.
130220		St. s.	Nereld	36	19	89.3	13.0	6.0	Frt.	4		1882	Bristol, R. I.	Washington, D. C.
217601	LPWK	St. s.	NESCO	3,283	2,000	324.0	46.2	25.0	Frt.	37	1,500	1919	Newark, N. J.	Newark, N. J.
218281	LRNT	St. s.	NESHAMINY	6,126	3,800	400.7	54.2	30.4	Frt.	41	3,000	1919	Harriman, Pa.	Philadelphia, Pa.
36760		St. s.	Neshanic	271	184	134.0	30.2	9.8	Frt.	6	425	1870	Cornwallis, Nova Scotia	New York, N. Y.
219859	LWGK	St. s.	NESHOEE	3,283	1,996	324.0	40.2	25.0	Frt.	38	1,500	1921	Newark, N. J.	Newark, N. J.
130998		*St. p.	Nestor	97	31	82.4	19.6	5.0	Tow.	5	160	1902	Colton, Wash.	Portland, Oreg.
130644		St. s.	NETHERLANDS	1,129	689	190.6	43.0	16.5	Fer.	7	740	1893	Newburgh, N. Y.	New York, N. Y.
203162		*St. p.	Nettle Grant	10	10	66.3	11.2	1.7	Tow.	5		1909	Fran. Fort, Ky.	Vioksburg, Miss.
202267		*St. p.	Nettle Johnson	72	72	116.0	28.0	5.0	Tow.	12		1865	Memphis, Tenn.	Evansville, Ind.
208522		St. s.	Nettle	17	11	51.0	13.2	4.0	Frt.	2	37	1864	New York, N. Y.	Philadelphia, Pa.
215190	LIQW	St. s.	NEUSE	4,496	2,876	389.2	47.9	28.4	Frt.	70	3,324	1907	Passburg, Germany	New York, N. Y.
211883		St. s.	NEVADA	35	23	81.6	10.7	5.0	Pas.	3	200	1891	Johns, Cal.	San Francisco, Cal.
213782		St. s.	NEVADA	2,097	1,217	221.2	42.2	24.7	Frt.	37		1915	Meriden, Conn.	Grand Haven, Mich.
130118		St. p.	Newark	2,197	1,768	268.0	42.5	18.8	Fer.	18	1,200	1877	San Francisco, Cal.	San Francisco, Cal.
130891		St. s.	NEWARK	749	509	192.5	46.0	15.0	Fer.	7	750	1902	Newburgh, N. Y.	New York, N. Y.
211759		St. s.	NEWARK	231	135	95.1	26.3	12.1	Tow.	7	1,100	1911	Baltimore, Md.	Do
213704		St. s.	NEWARK	230	156	96.8	26.1	13.4	Tow.	6	850	1915	Elizabethport, N. J.	Do
220538		St. s.	Newark	69	47	68.9	19.0	8.7	Tow.	4	150	1861	Newark, N. J.	Newark, N. J.
210262		St. p.	Newark	1,053	797	193.5	36.0	13.3	Fer.	8	800	1883	Newburgh, N. Y.	New York, N. Y.
130350		St. s.	Newark	1,033	741	200.0	32.0	11.0	Pas.	32	1,000	1886	Philadelphia, Pa.	Do
217324	LPCW	St. s.	NEWARK	5,501	3,390	400.5	54.2	30.4	Frt.	43	3,000	1918	Newburgh, N. Y.	Do
96554		St. p.	NEW AMSTERDAM	1,019	642	180.5	37.3	14.2	Frt.	5	700	1901	do	Do
218615	LSDP	St. s.	NEW BRITAIN	5,174	3,283	386.8	52.2	27.4	Frt.	39	2,500	1910	Arlington, N. Y.	Do
130557		St. s.	NEW BRUNSWICK	41	20	60.0	14.0	6.1	Tow.	4		1891	Mobile, Ala.	Houston, Tex.
130757		St. s.	NEW BRUNSWICK	782	531	200.0	40.0	15.4	Fer.	7	1,700	1897	Philadelphia, Pa.	New York, N. Y.
130953		St. s.	NEW CASTLE	94	64	77.8	20.5	9.5	Tow.	4	500	1902	Cape Cod, N. J.	Philadelphia, Pa.
130963		St. s.	New Castle	83	43	80.0	17.9	6.9	Pas.	4		1902	Hunt, Me.	S. West Harbor, Me.
130759	KNGD	St. s.	NEW ENGLAND	230	70	121.0	23.8	12.0	Fsh.	35	500	1897	Camden, N. J.	Portland, Me.
204647	KWJH	St. s.	NEW ENGLAND	417	265	118.0	31.4	11.3	Frt.	7	400	1907	Quincy, Mass.	New London, Conn.
219583	LVNQ	St. s.	NEW ENGLAND	3,545	2,174	324.0	44.2	25.0	Frt.	37	1,500	1909	Newark, N. J.	Newark, N. J.
130581	KLFC	St. s.	NEW HAMPSHIRE	2,395	1,685	302.7	46.0	17.5	Pas.	70	2,500	1912	Wilmington, Del.	New London, Conn.
204200	KWDL	St. s.	NEW HAVEN	2,930	1,986	275.7	45.1	16.7	Frt.	22	1,600	1907	Chester, Pa.	Do
145590		St. p.	New Holland	55	35	80.7	11.0	5.0	Pas.	5		1889	Lynn, Mass.	Wilmington, N. C.
206082	KWVJ	St. s.	NEW LONDON	2,818	1,893	278.5	44.0	19.0	Frt.	18	2,000	1909	Wilmington, Del.	Portland, Me.
209128		*St. p.	New Lotus	46	46	81.0	18.0	4.5	Pas.	6		1911	Indian Village, La.	Memphis, Tenn.
140959		*St. p.	New Orleans	913	620	210.0	37.0	0.0	Frt.	38		1889	Madison, Ind.	New Orleans, La.
209240		St. p.	New Orleans	99	99	138.0	26.0	6.0	Pas.	18	120	1911	Elizabeth, Pa.	Do
220621	MBLJ	St. s.	NEW ORLEANS	6,171	3,797	395.5	55.0	31.0	Frt.	40	2,800	1920	New Orleans, La.	Do
130170	JTVP	St. s.	Newport	2,643	1,653	320.0	38.2	23.9	Pas.	64	2,100	1880	Chester, Pa.	San Francisco, Cal.
130491		*St. p.	New Richmond	38	38	80.0	22.5	4.3	Fer.	4		1890	Cincinnati, Ohio	Louisville, Ky.
130934	KRCIH	St. s.	New Shoreham	503	317	151.9	28.1	11.8	Pas.	19	847	1901	East Boston, Mass.	Newport, R. I.
209388	LCGB	St. s.	NEWTON	5,001	3,093	389.0	54.6	28.0	Frt.	49	2,600	1911	Quincy, Mass.	Boston, Mass.
218607	LSDK	St. s.	Newton	2,521	804	267.3	46.0	23.9	Rot.	328	1,400	1919	Newington, N. H.	Portsmouth, N. H.
130170		St. p.	Newtown	337	209	145.3	52.5	11.0	Fer.	5	660	1879	Wilmington, Del.	Buffalo, N. Y.
205073		St. p.	Newtown	447	348	130.5	27.5	11.2	Fer.	7	500	1908	Boston, Mass.	Boston, Mass.
202506		*St. p.	Newtown No. 2	217	185	131.5	30.5	5.2	Frt.	9	180	1905	Bentley, Cal.	San Francisco, Cal.

1 Formerly *st. p. Key City.

2 Formerly st. s. a Horace B. Freeman.

3 Formerly st. s. b Notcong.

4 Formerly st. s. Gerret Polhemus.

5 Formerly st. s. S. A. McCaulley.

6 Formerly a British bk. Nictaux.

7 Formerly b barge Etta Moore.

8 Formerly U. S. L. H. st. s. Nettle.

9 Formerly German st. s. Magdeburg.

10 Formerly a st. s. Nevada.

11 Formerly b Russian st. s. Fogday.

12 Formerly st. p. Harry B. Hollins.

13 Formerly st. p. Turtle.

14 Formerly *st. p. a Louis Houck.

15 Formerly *st. p. b Barrett.

† Also has a propeller.

MERCHANT STEAM VESSELS OF THE UNITED STATES—Continued.

Official No.	Signal letters.	Rlg.	Name of vessel.	Gross tonnage.	Net tonnage.	Length.	Breadth.	Depth.	Service.	Crew.	Indicated horsepower.	When built.	Where built.	Home port (where permanent document issues).
217618	LQBH	St. s.	NEW WINDSOR.....+⊙	5,590	3,451	Feet. 400.5	Feet. 54.2	Feet. 30.4	Frt.	44	3,000	1919	Newburgh, N. Y.....	New York, N. Y.
130443	JRFG	St. s.	New York.....	2,589	2,111	281.0	38.1	20.2	Pas.	26	750	1875	Wilmington Del.....	Do.
130450	KGNQ	St. s.	New York.....	770	523	207.5	31.1	12.4	Pas.	24	689	1889do.....	Cape Charles, Va.
130602		St. p.	New York.....	896	537	175.0	36.6	13.3	Fer.	7	600	1892do.....	Norfolk, Va.
130616	KLPB	St. s.	NEW YORK.....+⊙	10,080	4,425	517.0	63.6	22.0	Pas.	395	10,000	1888	Clydebank, Scotland.....	New York, N. Y.
130736	KNBM	St. s.	NEW YORK.....+	540	301	155.0	28.1	19.9	Pit.	20	800	1897	Wilmington, Del.....	Do.
130988		St. s.	New York.....	125	85	78.5	27.0	8.7	Mso.	5	175	1882	Brooklyn, N. Y.....	Do.
206239	LBOP	St. s.	NEW YORK.....	2,818	1,893	278.5	44.0	19.0	Frt.	18	2,000	1909	Wilmington, Del.....	Portland, Me.
208788		St. s.	New York.....	45	31	61.0	16.0	8.0	Fsh.	6	55	1911	Lorain, Ohio.....	Chicago, Ill.
211165		St. s.	NEW YORK.....	99	51	71.0	20.0	12.5	Tow.	4	400	1913	Cleveland, Ohio.....	Duluth, Minn.
213937	LFTF	St. s.	NEW YORK.....⊙	6,678	5,045	418.8	58.1	31.1	Tnk.	38	3,000	1916	Quincy, Mass.....	Port Arthur, Tex.
219650	LVRQ	St. s.	New York.....	173	118	94.9	24.8	13.0	Tow.	7	900	1920	West New Brighton, N. Y.	New York, N. Y.
130414		St. s.	New Island Wanderer..	123	84	116.6	21.2	7.7	Pas.	9	465	1888	Buffalo, N. Y.....	Cape Vincent, N. Y.
130946		St. s.	NEW YORK CENTRAL No. 1.....	110	75	72.4	20.7	9.7	Tow.	7	225	1901	Newburgh, N. Y.....	New York, N. Y.
203525		St. s.	NEW YORK CENTRAL No. 2.....	215	146	96.6	24.6	12.0	Tow.	5	500	1906do.....	Do.
214507		St. s.	NEW YORK CENTRAL No. 3.....	210	143	104.3	24.8	12.1	Tow.	7	500	1916	Wilmington, Del.....	Do.
130878		St. s.	NEW YORK CENTRAL No. 4.....	457	311	101.5	30.6	11.5	Tow.	9	250	1900	Port Richmond, N. Y...	Do.
203594	KVQN	St. s.	NEW YORK CENTRAL No. 5.....	410	278	100.4	30.5	11.5	Tow.	10	300	1906do.....	Do.
130937		St. s.	NEW YORK CENTRAL No. 6.....	453	308	101.5	30.6	11.5	Tow.	9	300	1901do.....	Do.
131000		St. s.	NEW YORK CENTRAL No. 7.....	113	77	73.0	21.5	0.9	Tow.	7	250	1903do.....	Do.
202673		St. s.	NEW YORK CENTRAL No. 8.....	144	99	80.5	25.5	11.5	Tow.	6	1905do.....	Do.
214670		St. s.	NEW YORK CENTRAL No. 9.....	219	149	102.0	25.0	12.0	Tow.	7	1916	Wilmington, Del.....	Do.
117017		St. s.	NEW YORK CENTRAL No. 10.....	175	119	94.7	23.1	11.1	Tow.	6	500	1901	Newburgh, N. Y.....	Do.
130947		St. s.	NEW YORK CENTRAL No. 11.....	110	75	72.4	20.7	9.7	Tow.	7	225	1901do.....	Do.
100415		St. s.	New York Central No. 12.	103	51	82.0	19.5	9.5	Tow.	6	232	1887	Camden, N. J.....	Do.
153151		St. s.	New York Central No. 13.	103	51	82.0	19.5	9.5	Tow.	6	232	1887do.....	Do.
214501		St. s.	NEW YORK CENTRAL No. 14.....	556	357	106.7	31.0	15.4	Frt.	7	300	1916	Port Richmond, N. Y....	Do.
206923		St. s.	NEW YORK CENTRAL No. 15.....	210	143	96.6	24.6	12.5	Tow.	6	500	1909	Newburgh, N. Y.....	Do.
211726		St. s.	NEW YORK CENTRAL No. 16.....	255	173	99.4	25.5	13.0	Tow.	7	800	1913do.....	Do.
210748		St. s.	NEW YORK CENTRAL No. 18.....	159	108	80.3	21.5	11.4	Tow.	6	450	1912do.....	Do.
210749		St. s.	NEW YORK CENTRAL No. 19.....	159	108	80.3	21.5	11.4	Tow.	6	450	1912do.....	Do.
130840		St. s.	NEW YORK CENTRAL No. 20.....	101	68	81.3	20.1	9.2	Tow.	6	300	1899do.....	Do.
130847		St. s.	NEW YORK CENTRAL No. 21.....	101	68	81.2	20.1	9.2	Tow.	6	300	1899do.....	Do.
131001		St. s.	NEW YORK CENTRAL No. 22.....	113	77	73.0	21.5	9.9	Tow.	7	250	1903do.....	Do.
203851		St. s.	NEW YORK CENTRAL No. 23.....	215	121	99.8	30.8	10.5	Tow.	8	287	1907	Tottenville, N. Y.....	Do.
204760		St. s.	NEW YORK CENTRAL No. 24.....	215	146	96.6	24.6	12.0	Tow.	7	1907	Newburgh, N. Y.....	Do.
206924		St. s.	NEW YORK CENTRAL No. 25.....	210	143	96.6	24.6	12.5	Tow.	6	500	1909do.....	Do.
207774	LBPR	St. s.	NEW YORK CENTRAL No. 26.....	231	156	97.5	25.6	12.2	Tow.	8	950	1910	Camden, N. J.....	Do.
210560		St. s.	NEW YORK CENTRAL No. 27.....	508	345	101.8	31.5	13.6	Tow.	8	350	1912	Port Richmond, N. Y....	Do.
210561		St. s.	NEW YORK CENTRAL No. 28.....	281	191	99.3	35.5	11.9	Tow.	9	350	1912do.....	Do.
200348		St. s.	New York Dock Com- pany.....	147	99	91.5	24.8	11.6	Tow.	7	450	1903	Noank, Conn.....	Do.
130136		St. s.	Niagara.....	99	71	98.0	17.6	7.2	Canl.	3	1878	Chicago, Ill.....	Chicago, Ill.
130738		St. s.	NIAGARA.....+	1,951	1,483	266.0	42.2	16.8	Fas.	18	800	1897	West Bay City, Mich....	Buffalo, N. Y.
205694		St. s.	Niagara.....	23	16	56.8	14.0	6.0	Fsh.	2	55	1908	Lorain, Ohio.....	Erle, Pa.
210484		St. s.	NIAGARA.....	1,250	850	183.7	40.0	16.0	Fer.	8	1,600	1912	Newburgh, N. Y.....	New York, N. Y.
157180		St. s.	Niblick.....	63	49	82.8	15.0	6.4	Frt.	5	150	1886	New York, N. Y.....	Do.

¹ Formerly British st. s. City of New York.

² Formerly st. s. Rattler.

³ Formerly st. s. S. R. Callaway.

⁴ Formerly st. s. ^(a) Interstate.
^(b) N. Y. Centl. Ltg. Co. No. 12.

⁵ Formerly st. s. ^(a) Oakland.
^(b) N. Y. Centl. Ltg. Co. No. 13.

⁶ Formerly ^(a) Daring.
^(b) Ozhesta.
^(c) Nyiked.

MERCHANT STEAM VESSELS OF THE UNITED STATES—Continued.

Official No.	Signal letters.	Rig.	Name of vessel.	Gross tonnage.	Net tonnage.	Length.			Breadth.	Depth.	Service.	Crew.	Indicated horsepower.	When built.	Where built.	Home port (where permanent document issues).
						Feet.	Feet.	Feet.								
130501		St. s.	Nightingale.....	56	37	76.0	13.0	6.0			Pas.	4	1890	Clayton, N. Y.	Oswego, N. Y.
96379	KQCB	St. s.	Nilhaus.....	341	201	148.2	33.6	11.2			Pas.	32	225	1897	Fairhaven, Cal.	Honolulu, Hawaii.
130439	KQJD	St. s.	Niko.....	814	658	189.0	35.2	13.0			Frt.	13	800	1889	Trenton, Mich.	Chicago, Ill.
219267	LTBN	St. s.	Nika.....	2,496	1,538	267.3	46.0	23.6			Frt.	35	1,400	1919	Moss Point, Miss.	New Orleans, La.
214857		St. s.	Nilo.....	777	34	72.9	18.2	7.9			Fsh.	4	22	1917	Hellingham, Wash.	Seattle, Wash.
219387	LVCH	St. s.	NILE.....	6,868	5,260	410.5	54.2	27.1			Frt.	39	2,800	1919	Seattle, Wash.	Do.
130519		St. s.	Nimrod.....	116	58	94.0	21.8	8.9			Pas.	11	450	1890	Athens, N. Y.	Mobile, Ala.
204231		St. s.	Nina C.....	173	106	105.0	29.0	9.5			Frt.	6	375	1907	Tomkiss Cove, N. Y.	Port Arthur, Tex.
219321	LTWS	St. s.	NIPMUC.....	5,969	4,477	410.5	54.2	27.0			Frt.	59	2,800	1919	Portsmouth, N. H.	Portsmouth, N. H.
218836	LSQJ	St. s.	NISHMAHA.....	6,076	3,729	401.4	53.2	31.9			Frt.	46	2,800	1919	Vancouver, Wash.	Portland, Ore.
130764		St. s.	Nita.....	40	27	57.8	14.6	5.5			Tow.	3	1898	Norfolk, Va.	Norfolk, Va.
218960	LTBH	St. s.	NORLES.....	4,999	3,057	390.0	54.2	27.6			Frt.	43	2,500	1919	Hog Island, Pa.	Philadelphia, Pa.
214579	LHMW	St. s.	Noble Maxwell.....	578	352	159.0	35.1	13.2			Frt.	12	800	1916	Rockland, Me.	Boston, Mass.
219329	LVBF	St. s.	NOCALULA.....	5,411	3,375	400.7	54.2	30.2			Frt.	45	3,000	1919	Pensacola, Fla.	Pensacola, Fla.
219053	LTGJ	St. s.	NOCKUM.....	6,024	4,291	402.6	53.0	32.0			Ref.	40	2,800	1919	Oakland, Cal.	San Francisco, Cal.
219765	LWBQ	St. s.	NODDLE ISLAND.....	3,257	1,978	324.0	46.2	25.0			Frt.	37	1,500	1920	Newark, N. J.	Newark, N. J.
218925	LSVD	St. s.	NOKATAY.....	6,036	4,516	402.6	53.0	32.0			Frt.	45	2,800	1919	Oakland, Cal.	San Francisco, Cal.
130980	KRVB	St. y.	NOMA.....	763	519	236.0	28.1	16.4			Yot.	69	4,500	1902	Port Richmond, N. Y.	New York, N. Y.
130920		St. s.	Nonad.....	32	17	64.8	13.8	5.0			Fsh.	5	1901	Noank, Conn.	Do.
130859	KPVF	St. s.	Nome City.....	939	597	230.0	38.0	16.2			Frt.	26	637	1900	Fairhaven, Cal.	San Francisco, Cal.
218794	LSNT	St. s.	NONANTUM.....	3,545	2,174	324.0	46.2	25.0			Frt.	36	1,500	1919	Newark, N. J.	Newark, N. J.
216859		St. s.	Nonparcell.....	74	50	78.2	19.4	8.6			Tow.	7	200	1918	Greenport, N. Y.	New York, N. Y.
220687	MBQL	St. s.	NORA.....	9,620	7,170	467.6	62.7	31.3			Tnk.	39	3,200	1920	Camden, N. J.	Do.
130328	KCVS	St. s.	Norfolk.....	211	105	116.3	23.0	12.0			Pas.	12	915	1885	Wilmington, Del.	Cape Charles, Va.
203794		St. s.	NORFOLK.....	99	67	78.5	19.6	8.0			Tow.	9	350	1907	Philadelphia, Pa.	Norfolk, Va.
210861	LCSG	St. s.	NORFOLK.....	3,521	1,986	310.7	48.1	25.5			Frt.	34	1,750	1913	Camden, N. J.	Boston, Mass.
214564	LGMV	St. s.	NORFOLK.....	2,453	1,759	253.0	43.5	21.6			Frt.	26	1,300	1916	Ecorse, Mich.	New York, N. Y.
217811	LQNC	St. s.	NORFOLK.....	343	212	126.5	25.1	13.3			Tow.	17	750	1919	Wilmington, Del.	Wilmington, Del.
130835		St. s.	Norfolk County.....	819	557	165.0	54.0	12.0			Frt.	4	600	1891	East Boston, Mass.	Norfolk, Va.
216131		St. s.	Norlund.....	522	478	162.5	25.0	9.4			Frt.	25	280	1890	Manltowoc, Wis.	New York, N. Y.
132840	LFBS	St. s.	NORLINA.....	4,596	2,840	385.0	51.1	26.1			Frt.	35	1,700	1915	W. Hartlepool, England.	Do.
217399	LPHC	St. s.	NORMA.....	2,648	1,513	299.6	45.0	22.6			Frt.	39	1,700	1918	Wilmington, Del.	Wilmington, Del.
212648	LPSK	St. s.	NORMAN BRIDGE.....	4,323	2,673	365.4	50.3	29.8			Tnk.	37	1,800	1913	Newcastle on Tyne, Eng.	Los Angeles, Cal.
203543		St. s.	NORMAN B. KEAM.....	7,053	5,444	580.0	58.0	27.4			Frt.	21	1,800	1906	Chicago, Ill.	Duluth, Minn.
130057	JWQT	St. s.	North America.....	289	144	130.0	28.2	14.0			Tow.	19	750	1876	Camden, N. J.	New York, N. Y.
211076		St. s.	NORTH AMERICAN.....	2,317	1,262	259.0	47.1	18.3			Pas.	50	2,000	1913	Ecorse, Mich.	Chicago, Ill.
211727	LDHC	St. s.	NORTH AMERICAN.....	134	14	82.0	21.5	10.4			Frt.	11	50	1913	Camden, N. J.	New York, N. Y.
216317	LKRF	St. s.	North Bend.....	3,009	1,732	275.2	46.0	24.2			Frt.	49	1,400	1917	North Bend, Ore.	Marshfield, Ore.
210681		St. s.	NORTH HARBOR.....	78	39	68.7	17.0	11.0			Tow.	4	300	1912	Cleveland, Ohio.	Duluth, Minn.
130904		St. s.	North King.....	80	40	80.0	18.0	8.1			Fsh.	9	1901	Portland, Ore.	Portland, Ore.
206144		St. s.	NORTH LAKE.....	3,861	2,941	350.0	46.0	26.0			Pas.	21	1,800	1909	St. Clair, Mich.	Buffalo, N. Y.
207282	LHJT	St. s.	NORTH LAND.....	3,282	1,973	304.4	47.2	19.8			Pas.	69	4,000	1910	Wilmington, Del.	Boston, Mass.
201033	KTDR	St. s.	Northland.....	1,337	817	195.0	39.2	22.9			Frt.	26	684	1904	Fairhaven, Cal.	San Francisco, Cal.
208377	LBTF	St. s.	NORTHLAND.....	2,055	1,205	291.2	51.0	18.0			Pas.	65	2,400	1911	Wilmington, Del.	Washington, D. C.
116885	LPJD	St. s.	NORTH PINES.....	3,599	2,157	370.8	40.1	21.6			Frt.	23	1,350	1890	Cleveland, Ohio.	New York, N. Y.
217401	LPHF	St. s.	NORTH POLE.....	4,130	2,501	339.3	49.1	26.3			Ref.	68	1,800	1918	Baltimore, Md.	Baltimore, Md.
206229		St. s.	NORTH SEA.....	3,921	3,045	351.2	46.2	31.0			Frt.	27	1,800	1909	Ecorse, Mich.	Buffalo, N. Y.
3026		St. s.	North Shore.....	98	67	114.0	21.8	6.4			Pas.	10	1894	Saugatuck, Mich.	Chicago, Ill.
130374		St. s.	North Star.....	29	27	56.3	18.2	3.6			Frt.	1	1887	Alna, Me.	Wiscasset, Me.
130814		St. s.	North Star.....	71	48	73.0	19.0	8.2			Fsh.	22	1899	Seattle, Wash.	San Francisco, Cal.
207011	KQRL	St. s.	NORTH STAR.....	3,849	2,928	350.0	46.0	26.0			Frt.	20	1,500	1909	St. Clair, Mich.	Buffalo, N. Y.
130908	KQVL	St. s.	NORTHWESTERN.....	2,207	1,299	242.0	42.2	23.2			Frt.	49	1,150	1901	Chicago, Ill.	Houston, Tex.
155177	KQVM	St. s.	NORTHWESTERN.....	3,406	2,334	336.2	43.2	22.0			Pas.	80	2,600	1889	Chester, Pa.	Port Townsend, Wash.
210453		St. p.	Northwestern.....	443	413	149.5	30.0	4.5			Pas.	12	1912	Portland, Ore.	Portland, Ore.
219246	LTRK	St. s.	NORTH WESTERN BRIDGE.....	3,283	2,000	324.0	46.2	26.0			Frt.	37	1,500	1919	Newark, N. J.	Newark, N. J.
130419	LJTQ	St. s.	NORTH WIND.....	2,599	1,526	299.5	40.8	21.6			Frt.	33	1,150	1888	Cleveland, Ohio.	Boston, Mass.
206125		St. p.	Northern.....	185	117	123.0	26.0	4.0			Tow.	6	300	1909	Jeffersonville, Ind.	Louisville, Ky.
130420	LJTR	St. s.	NORTHERN KING.....	2,565	1,503	299.5	40.8	21.6			Frt.	34	1,200	1888	Cleveland, Ohio.	New York, N. Y.
130407	LJTE	St. s.	NORTHERN LIGHT.....	2,569	1,526	299.5	40.8	21.6			Frt.	18	1,200	1888	Do.	Do.
130436	LKMB	St. s.	NORTHERN QUEEN.....	2,476	1,885	299.5	40.8	21.6			Frt.	28	1,200	1889	Do.	Do.
219134	LTKH	St. s.	NORTHERN STAR.....	5,174	3,283	380.8	52.2	27.4			Frt.	37	2,500	1919	Arlington, N. Y.	Do.
130437	LJTV	St. s.	NORTHERN WAVE.....	2,599	1,526	299.5	40.8	21.6			Frt.	23	1,200	1889	Cleveland, Ohio.	Baltimore, Md.
130733		St. s.	Northumberland.....	167	99	134.2	20.0	9.3			Fsh.	9	350	1897	Pocomoke City, Md.	Reedville, Va.
130855		St. s.	NORTHUMBERLAND.....	993	675	190.0	41.0	11.0			Pas.	44	1,600	1900	Philadelphia, Pa.	Baltimore, Md.
130979	KRTV	St. s.	Norumbega.....	304	142	146.0	28.6	10.1			Pas.	15	700	1902	Bath, Me.	Portland, Me.
218544	LVMI	St. s.	NORUMBEGA.....	5,682	4,091	410.5	54.2	27.0			Frt.	53	2,800	1920	Portsmouth, N. H.	Portsmouth, N. H.
205195		St. s.	Norwalk.....	110	75	75.6	22.8	9.7			Tow.	8	400	1908	Tottenville, N. Y.	New York, N. Y.
220631	MBND	St. s.	NORWALK.....	2,157	1,310	250.8	42.6	25.6			Frt.	24	1,250	1920	Wilmington, Del.	Boston, Mass.
207247		St. s.	NORWAY.....	6,673	5,314	504.0	58.0	25.8			Frt.	24	2,000	1910	Toledo, Ohio.	Oswego, N. Y.
18578		St. p.	Norwich.....	255	127	160.0	25.0	8.6			Tow.	12	450	1836	New York, N. Y.	Albany, N. Y.
130812		St. s.	Norwood.....	135	92	95.0	19.8	5.7			Pas.	4	1899	Tacoma, Wash.	Seattle, Wash.
201446	KTLB	St. s.	Norwood.....	1,323	1,017	203.0	38.5	15.0			Frt.	25	675	1904	Winslow, Wash.	Do.

1 Formerly (a) St. s. Hueneme.
 (b) Hawaiian st. s. Nilhaus.
 2 Formerly st. s. Clarence M. Worth.
 3 Formerly U. S. S. East Boston.

4 Formerly st. s. Eugene C. Hart.
 5 Formerly (a) British st. s. Harleuil.
 (b) St. s. Georgians.
 6 Formerly British st. s. Norman Bridge.

7 Formerly st. s. Republic.
 8 Formerly st. s. Orizaba.
 9 Formerly st. s. Waterbury.

MERCHANT STEAM VESSELS OF THE UNITED STATES—Continued.

Official No.	Signal letters.	Rig.	Name of vessel.	Gross tonnage.	Net tonnage.	Length.	Breadth.	Depth.	Service.	Crew.	Indicated horsepower.	When built.	Where built.	Home port (where permanent document issues).	
130672	KMBJ	St. s.	NOTTINGHAM	408	204	128.5	27.3	17.1	Tow.	15	735	1894	Camden, N. J.	New York, N. Y.	
204356		St. s.	Nourmahal	29	14	58.0	12.4	3.7	Tow.	1		1905	Houghton, Mich.	Marquette, Mich.	
130305		St. s.	Novelty	63	42	71.5	17.5	6.3	Tow.	7		1894	North Bend, Ore.	San Francisco, Cal.	
130458		St. s.	No Wonder	269	235	135.3	27.8	5.8	Tow.	9		1889	Portland, Ore.	Portland, Ore.	
130575		St. s.	No. 2	65	34	50.2	20.6	5.0	Pld.	4		1891	Washington, D. C.	Washington, D. C.	
218736		St. s.	No. 201	197	161	150.0	30.4	5.2	Tnk.	10	150	1919	Jacksonville, Fla.	New York, N. Y.	
200699		St. s.	No. 15, M. F. D.	194	132	106.2	26.0	13.7	Frh.	11	760	1903	Chicago, Ill.	Milwaukee, Wis.	
130654		St. s.	No. 17, M. F. D.	136	92	99.0	24.4	10.2	Frh.	10	700	1893	Sheboygan, Wis.	Do.	
130711		St. s.	No. 23, M. F. D.	133	90	100.5	24.7	10.2	Frh.	10	700	1896	Sturgeon Bay, Wis.	Do.	
203072		St. s.	No. 29, M. F. D.	148	91	96.0	25.8	11.6	Frh.	10	700	1906	Manitowoc, Wis.	Do.	
130369	KDSM	St. s.	Nueces	3,367	2,465	328.0	44.2	21.2	Frt.	39	2,000	1887	Chester, Pa.	New York, N. Y.	
125943		St. s.	Numatic	62	42	71.3	17.3	8.5	Tow.	5	250	1881	Jersey City, N. J.	Do.	
217100	LNJV	St. s.	Nupoleia	2,594	1,511	267.5	46.4	23.9	Frt.	46	1,400	1918	Portland, Ore.	Portland, Ore.	
200856	KTCB	St. s.	NUSHAGAK	739	478	175.5	34.0	14.5	Frt.	19	700	1904	Alameda, Cal.	San Francisco, Cal.	
96111	KJNC	St. y.	Nushka	37	18	77.2	12.0	6.0	Yot.	8		1891	Boston, Mass.	New York, N. Y.	
130523		St. s.	Nyaak	117	58	90.0	22.2	9.8	Tow.	6	400	1891	Philadelphia, Pa.	Do.	
130125		St. s.	Nyaak	1,188	955	231.0	33.0	14.7	Frt.	30		1878	Buffalo, N. Y.	Milwaukee, Wis.	
215570	LHTJ	St. s.	NYANZA	6,213	3,866	406.7	55.0	26.6	Frt.	54		1911	Hamburg, Germany	San Francisco, Cal.	
O.															
216468	LKWO	St. s.	O. A. Hermanson	333	47	126.3	23.2	14.3	Tow.	16	800	1918	Madisonville, La.	Corpus Christi, Tex.	
203378		St. s.	O. B. Tanner	137	91	89.3	17.1	4.2	Frt.	3		1910	Port Byron, N. Y.	Albany, N. Y.	
155208		St. s.	O. E. Parks	392	289	134.4	27.7	11.0	Frt.	11	450	1891	Saugatuck, Mich.	Marquette, Mich.	
216494		St. s.	O. F. Soule	69	58	82.0	17.8	5.5	Frt.	3	75	1899	Chiftonango, N. Y.	Albany, N. Y.	
205532		St. s.	O. H. Vessels	83	56	93.0	22.9	6.6	Frt.	4	100	1908	Cambridge, Md.	Wilmington, Del.	
212385		St. p.	O. K.	31	24	68.0	17.4	5.5	Tow.	3	12	1914	Wrightsville, Ohio.	Louisville, Ky.	
155336	KNSD	St. s.	O. L. HALENBECK	108	135	103.3	22.6	12.6	Tow.	10	500	1898	Philadelphia, Pa.	New York, N. Y.	
216770	LMNK	St. s.	O. T. WARING	5,579	3,379	411.8	53.4	29.8	Tnk.	25	2,600	1918	Wilmington, Del.	Do.	
19447		St. p.	Oakland	1,672	1,108	265.0	41.5	16.0	Frt.	13	200	1875	Oakland, Cal.	San Francisco, Cal.	
216387	LKSV	St. s.	OAKLAND	6,002	4,492	402.8	53.0	32.0	Frt.	73	2,800	1918	Do.	Do.	
212921		St. p.	Oasi	18	18	63.8	14.2	2.2	Frt.	2	30	1915	Do.	Do.	
217652		St. s.	Obak	2,469	1,472	267.3	46.0	22.3	Frt.	43	1,350	1919	Maulsbys Point, N. C.	Wilmington, N. C.	
77371		St. s.	O'Brien	59	40	63.9	18.9	7.2	Tow.	5	200	1899	Do.	Do.	
155420		St. s.	O'Brien Brothers	108	73	81.6	21.8	9.7	Tow.	8	320	1901	Do.	Do.	
76783	KJFT	St. s.	Observation	122	83	92.4	17.8	9.2	Pas.	4	200	1888	Brooklyn, N. Y.	Richmond, Va.	
220025	LWNG	St. s.	OCCIDENTAL	6,727	5,108	418.8	55.1	31.1	Tnk.	37	2,500	1920	Bath, Me.	New York, N. Y.	
217704	LRCQ	St. s.	Ocean	33	21	60.9	22.8	13.4	Fah.	2	450	1918	Superior, Wis.	Boston, Mass.	
155387		St. s.	Ocean City	665	510	187.0	30.0	13.0	Fer.	6	750	1903	Greenport, N. Y.	Philadelphia, Pa.	
155463		St. s.	Ocean View	94	72	91.8	17.0	9.2	Tow.	27		1894	Do.	Do.	
155098		St. s.	Ocean View	218	105	123.4	21.8	7.2	Pas.	10	200	1894	Newburgh, N. Y.	Greenport, N. Y.	
181737		St. p.	Ocean Wave	724	507	180.0	29.0	9.0	Fer.	24	500	1891	Portland, Ore.	Norfolk, Va.	
203953	KVWF	St. p.	Oklahoma	678	565	181.1	33.5	8.3	Tow.	11		1897	Do.	San Francisco, Cal.	
203953		St. s.	OKMULGEM	2,667	2,042	300.0	41.0	25.8	Frt.	37	1,200	1907	Quincy, Mass.	Portland, Ore.	
215016	LHBW	St. s.	OCONEK	2,554	1,634	252.7	41.9	24.9	Frt.	35	1,080	1906	Do.	New York, N. Y.	
155321		St. s.	Ocorasco	421	303	151.3	23.4	8.3	Pas.	12	250	1898	Tonnung, Germany	Do.	
205753		St. s.	Ootoo	8	6	38.0	11.0	3.8	Tow.	2	60	1908	Tottenville, N. Y.	Norfolk, Va.	
207175		St. s.	OTORARA	4,329	2,652	340.0	45.2	25.0	Pas.	44	2,500	1910	Decatur, Wash.	Tacoma, Wash.	
217231	LNTG	St. s.	Otorara	2,531	1,627	267.7	46.5	24.5	Frt.	46	1,400	1918	Wyandotte, Mich.	Buffalo, N. Y.	
204455		St. s.	ODANAK	4,658	3,391	420.0	52.0	28.0	Frt.	20	1,500	1907	Seattle, Wash.	Seattle, Wash.	
155238		St. s.	Odd Fellow	64	37	68.9	21.9	7.0	Frt.	3		1893	Lorain, Ohio	Cleveland, Ohio.	
155035		St. s.	Ogemaw	594	325	162.6	30.0	11.4	Frt.	17	430	1881	Grand Haven, Mich.	Grand Haven, Mich.	
217339	LPDQ	St. s.	Oglethorpe	2,492	1,400	266.8	45.7	22.2	Frt.	19	1,350	1918	St. Clair, Mich.	Fort Huron, Mich.	
155368		St. s.	Ogontz	113	77	84.3	19.0	9.2	Tow.	11	325	1899	Savannah, Ga.	Savannah, Ga.	
218408	LRSW	St. s.	Ogontz	5,862	3,434	390.0	64.2	27.5	Frt.	43	2,800	1919	Philadelphia, Pa.	Philadelphia, Pa.	
155147		St. p.	Oho	867	557	174.0	36.6	13.3	Fer.	6	600	1887	Hog Island, Pa.	Do.	
206001		St. p.	Ohio	79	79	118.8	24.4	4.0	Pas.	9		1899	Wilmington, Del.	Norfolk, Va.	
208153		St. s.	OHIO	98	61	71.0	20.0	11.0	Tow.	5	1,000	1910	Wilmington, Del.	Norfolk, Va.	
212114	LDMK	St. s.	OHIOAN	6,458	4,005	407.7	53.7	29.1	Frt.	45	4,000	1914	Marletta, Ohio	New Orleans, La.	
155318		St. p.	Oil City	2,718	1,609	176.1	35.4	5.9	Pas.	33	634	1898	Cleveland, Ohio	Duluth, Minn.	
217357	LPEJ	St. s.	Okya	2,173	1,507	266.6	46.2	23.9	Frt.	45	1,400	1918	Sparrows Point, Md.	New York, N. Y.	
219833	LWVJ	St. s.	OKLAHOMA CTRY	3,545	2,179	324.0	46.2	25.0	Frt.	40	1,600	1920	Seattle, Wash.	St. Michael, Alaska.	
155129		St. s.	Okolowas	66	23	65.0	15.4	5.8	Tow.	4		1918	Vancouver, Wash.	Portland, Ore.	
155424		St. s.	Old Colony	125	85	86.0	25.4	7.9	Tow.	8	350	1901	Mobile, Ala.	Mobile, Ala.	
200688	KTOL	St. p.	Old Colony	741	434	184.2	32.5	11.3	Pas.	22	1,200	1904	Milton, Fla.	Pensacola, Fla.	
221113	MCNS	St. s.	OLDHAM	6,171	3,797	395.5	55.0	31.4	Frt.	49	2,800	1921	Bridgeport, Conn.	Providence, R. I.	
220709	MBPD	St. s.	OLD NORTH STATE	10,533	6,195	502.1	62.2	28.3	Pas.	70	6,000	1920	Chelsea, Mass.	Boston, Mass.	
206661		St. d.	Old Reliable	69	69	100.0	21.0	4.0	Tow.	10	60	1909	New Orleans, La.	New Orleans, La.	
218668	LSGD	St. s.	OLEN	5,203	3,985	379.5	53.1	27.0	Frt.	41	2,500	1919	Camden, N. J.	Philadelphia, Pa.	
145862	KQMJ	St. s.	OLEUM	2,998	1,738	263.0	52.5	23.5	Tnk.	32	2,000	1900	Spotsville, Ky.	Pittsburgh, Pa.	
214879		St. p.	Oliver King	26	26	65.8	18.0	2.8	Tow.	8	150	1917	Tacoma, Wash.	Tacoma, Wash.	
													Sparrows Point, Md.	San Francisco, Cal.	
													Knoxville, Tenn.	Chattanooga, Tenn.	

1 Formerly st. s. Charles E. Soper.

2 Formerly st. y. Helvetia.

3 Formerly German st. s. Esslingen.

4 Formerly st. s. John T. Welch.

5 Formerly st. y. Jean.

6 Formerly st. s. Elias.

7 Formerly st. s. Vigilant.

8 Formerly German st. s. Mala.

9 Formerly st. a. Thomas.

† Steel.

‡ Composite.

MERCHANT STEAM VESSELS OF THE UNITED STATES—Continued.

Official No.	Signal letters.	Rlg.	Name of vessel.	Gross tonnage.	Net tonnage.	Length.	Breadth.	Depth.	Service.	Crew.	Indicated horsepower.	When built.	Where built.	Home port (where permanent document issues).
						Feet.	Feet.	Feet.						
155453		St. s.	Oliver H. Perry.....	76	44	74.2	17.9	8.0	Fah.	3	1902	Ashtabula, Ohio.....	Sandusky, Ohio.
221429		St. s.	OLIVER H. PERRY.....	128	42	87.5	20.0	8.3	Pas.	8	300	1921	Marine City, Mich.....	Port Huron, Mich.
218659		St. s.	Olyette.....	11	7	37.0	10.6	3.4	Pas.	2	20			Boston, Mass.
155286		St. s.	Olympia.....	116	79	83.9	22.5	9.1	Tow.	8	455	1896	Astoria, N. Y.	New York, N. Y.
200012		*St. p.	Olympia.....	386	243	153.7	25.7	8.0	Pas.	11	1,500	1903	Everett, Wash.....	Portland, Ore.
155335		St. s.	Olympia.....	102	69	85.5	20.5	8.5	Tow.	9	130	1900	Ballard, Wash.....	Port Townsend, Wash.
155055		St. s.	Onar D. Conger.....	196	131	92.0	26.0	10.0	Fer.	4	420	1882	Port Huron, Mich.....	Port Huron, Mich.
218785	LMNF	St. s.	ONCO.....	2,571	1,498	265.6	44.0	23.3	Frt.	55	1,400	1918	Beaumont, Tex.....	Port Arthur, Tex.
107293	KNCR	St. y.	ONEIDA.....	583	308	172.0	24.0	15.1	Frt.	35	1,500	1897	Wilmington, Del.....	New York, N. Y.
220779	MBTG	St. s.	ONEIDA.....	2,309	1,440	251.0	43.6	22.2	Frt.	42	1,200	1920	Wyndotte, Mich.....	Detroit, Mich.
155406		St. s.	Onelda.....	21	7	54.5	14.5	5.3	Tow.	3		1901	San Francisco, Cal.....	San Francisco, Cal.
217493	LPQK	St. s.	ONEKAMA.....	3,545	2,179	324.0	46.2	25.0	Frt.	37	1,500	1913	Newark, N. J.....	Newark, N. J.
207593		*St. p.	ONEONTA.....	21	7	54.5	14.5	5.3	Tow.	3		1910	Portland, Ore.....	Portland, Ore.
155384	KWQB	St. p.	Onisho.....	632	605	178.1	36.6	8.5	Pas.	18	250	1881	Ward Island, C. I.....	San Francisco, Cal.
205272	MBTK	St. s.	ONOMEA.....	736	421	178.5	40.0	13.3	Frt.	19	425	1885	Hammond, Wash.....	Honolulu, Hawaii.
220782		St. s.	ONONDAGO.....	2,309	1,440	251.0	43.6	22.2	Frt.	42	1,200	1920	Wyndotte, Mich.....	Detroit, Mich.
202812		St. s.	ONRUST.....	95	64	72.5	19.1	8.4	Tow.	8	300	1888	Philadelphia, Pa.....	Hartford, Conn.
19248		St. s.	Ontario.....	21	7	56.0	14.0	4.8	Tow.	4		1883	Houston, Tex.....	Morgan City, La.
201169	KTGJ	St. s.	ONTARIO.....	3,099	1,952	292.2	42.2	15.9	Pas.	54	3,500	1904	Camden, N. J.....	Baltimore, Md.
204974	KWMS	St. s.	ONTARIO.....	415	262	134.9	27.1	15.0	Frt.	15	1,000	1903	do.....	New York, N. Y.
220138		St. s.	ONTARIO.....	294	174	146.3	20.2	10.0	Frt.	3	1,100	1908	do.....	Buffalo, N. Y.
155322		St. p.	ONTEORA.....	1,213	691	236.7	35.2	10.1	Pas.	50	1,715	1888	Long Island City, N. Y.....	New York, N. Y.
140933		St. s.	ONWARD.....	36	18	60.0	17.2	7.0	Tow.	3		1881	Newburgh, N. Y.....	New York, N. Y.
217438	LPNV	St. s.	OPELIKA.....	3,283	2,000	324.0	46.2	25.0	Frt.	37	1,500	1911	do.....	Newark, Mass.
217925	LQTI	St. s.	OPEQUAN.....	3,545	2,179	324.0	46.2	25.0	Frt.	37	1,500	1911	do.....	Newark, Mass.
219099	LTDP	St. s.	OPHIS.....	4,753	3,533	380.5	53.1	27.0	Frt.	46	2,100	1911	do.....	Newark, Mass.
78900		St. s.	Oradell.....	118	59	90.0	22.2	9.8	Tow.	6	200	1911	Tacoma, Wash.....	Tacoma, Wash.
155132		St. p.	ORANGE.....	1,096	901	218.5	35.4	13.8	Fer.	7	600	1890	Philadelphia, Pa.....	New York, N. Y.
155466		St. s.	ORANGE.....	130	88	80.0	21.6	11.4	Tow.	6	250	1893	Camden, N. J.....	Do.
212435		St. s.	ORANGE.....	696	405	134.9	55.0	14.0	Fer.	6	700	1914	Newburgh, N. Y.....	Albany, N. Y.
220140		St. s.	ORANGE.....	294	164	146.3	20.2	10.9	Frt.	4	400	1920	Long Island City, N. Y.....	Baltimore, Md.
218874	LSRK	St. s.	ORANI.....	6,040	4,506	402.4	53.1	32.0	Frt.	41	2,500	1919	Seattle, Wash.....	Seattle, Wash.
217589	LPVS	St. s.	Oraton.....	2,563	1,825	267.3	46.0	23.6	Frt.	35	1,400	1919	Cornwells, Pa.....	Philadelphia, Pa.
155020		St. s.	Oracda.....	31	20	46.4	14.6	7.9	Wat.	3		1880	Tottenville, N. Y.....	New York, N. Y.
218873	LSRJ	St. s.	ORCUS.....	4,954	3,074	380.2	53.1	27.0	Frt.	41	2,500	1919	Tacoma, Wash.....	Tacoma, Wash.
214322	LGFP	St. s.	Oregon.....	989	628	200.1	41.0	14.7	Frt.	21	700	1918	Aberdeen, Wash.....	San Francisco, Cal.
210970		St. s.	Oregon.....	107	73	80.0	20.5	10.2	Tow.	8	200	1913	Seattle, Wash.....	Seattle, Wash.
221055		St. s.	OREGON.....	95	46	71.0	20.1	11.2	Tow.	4	600	1921	Cleveland, Ohio.....	Duluth, Minn.
220032	LWNK	St. s.	Oregon Fir.....	2,626	2,350	207.0	49.6	25.2	Frt.	38	2,000	1920	Portland, Ore.....	Portland, Ore.
200949		*St. p.	Oregona.....	370	281	181.5	26.7	5.0	Pas.	16	500	1904	do.....	Do.
155408	KQSC	St. s.	OREGONIAN.....	5,648	3,535	406.8	51.1	30.3	Frt.	46	5,000	1901	Chester, Pa.....	New York, N. Y.
99338		St. p.	Orient.....	471	331	187.6	25.0	9.2	Pas.	22	1,800	1896	Chelsea, Mass.....	Do.
219167	LTMP	St. s.	Orient.....	4,994	3,058	376.4	52.3	27.0	Frt.	49	2,500	1919	Sparrows Point, Md.....	Do.
155317		St. s.	ORINOCO.....	2,226	1,928	295.0	44.0	21.0	Frt.	18	840	1898	West Bay City, Mich.....	Duluth, Minn.
218388	LRSK	St. s.	ORINOCO.....	4,994	3,059	376.4	52.3	27.0	Frt.	37	2,500	1919	Sparrows Point, Md.....	New York, N. Y.
155294		St. s.	Oriole.....	9	6	51.0	9.6	4.1	Tow.	4		1894	Biloxi, Miss.....	Mobile, Ala.
201740		*St. p.	Oriole.....	68	59	81.5	17.8	3.9	Pas.	3	75	1905	Sacramento, Cal.....	San Francisco, Cal.
202863	LMCW	St. s.	Orion.....	127	77	96.5	22.2	13.1	Pas.	11	450	1906	South Portland, Me.....	Houston, Tex.
215171	LHGM	St. s.	ORION.....	6,026	3,777	403.3	49.2	27.1	Frt.	32	3,000	1902	Vegesack, Germany.....	New York, N. Y.
216294	LKJM	St. s.	ORIZABA.....	7,581	4,245	423.0	60.0	35.7	Pas.	260	8,500	1918	Philadelphia, Pa.....	Do.
217931	LQTS	St. s.	ORLEANS.....	6,629	4,122	395.5	55.0	31.4	Frt.	54	2,500	1919	Keatny, N. J.....	Do.
220139		St. s.	ORLEANS.....	294	164	146.3	20.2	10.9	Frt.	6	400	1920	Long Island City, N. Y.....	Buffalo, N. Y.
220874	MCBT	St. s.	ORLEANS.....	209	183	113.0	23.0	9.2	Frt.	300	1898	Louis, P. O.....	Do.
206844		St. s.	Orlo.....	8	6	35.0	11.0	3.8	Fsh.	1	30	1909	Decatur, Wash.....	Tacoma, Wash.
219860	LWGM	St. s.	ORONOKE.....	3,545	2,174	324.0	46.2	25.0	Frt.	37	1,600	1920	Newark, N. J.....	Newark, N. J.
136270		*St. p.	Oronoco.....	212	122	132.7	30.5	4.7	Tow.	12	375	1892	Rock Island, Ill.....	New Orleans, La.
155239		St. s.	Orville A. Crandall.....	122	89	91.0	17.8	9.1	Cnl.	3	100	1893	Lookport, N. Y.....	Newark, N. J.
215368	LHNM	St. s.	OSAGE.....	4,807	2,953	395.1	49.4	27.4	Frt.	48	2,850	1906	Newcastle, England.....	San Francisco, Cal.
217791	LQKW	St. s.	OSAKIS.....	5,312	3,370	386.8	52.2	27.4	Frt.	60	2,500	1919	Arlington, N. Y.....	New York, N. Y.
218085	LRFJ	St. s.	OSAUSSICK.....	6,034	4,483	401.9	53.1	32.0	Frt.	44	3,500	1919	Seattle, Wash.....	Seattle, Wash.
217515	LPRG	St. s.	OSAWATOMIE.....	5,720	3,559	409.6	54.4	27.4	Frt.	44	2,500	1919	Baltimore, Md.....	Baltimore, Md.
214161	LGCJ	St. s.	OSCAR D. BENNETT.....	4,787	3,065	391.8	51.3	28.8	Tnk.	38	2,800	1916	Wilmington, Del.....	Los Angeles, Cal.
136461		*St. p.	OSCAR F. BARRETT.....	469	351	165.0	32.5	5.2	Tow.	18	800	1894	Jeffersonville, Ind.....	Cincinnati, Ohio.
207111		St. s.	OSCAR F. MAYER.....	53	39	68.2	16.2	8.9	Tow.	5	1909	Ferrysburg, Mich.....	Chicago, Ill.
155394		St. s.	OSCAR G. MURRAY.....	165	112	100.0	22.0	11.8	Tow.	17	340	1900	Baltimore, Md.....	Baltimore, Md.
155096		St. s.	Osceola.....	182	95	117.0	29.0	9.0	Tow.	11	750	1884	Newburgh, N. Y.....	Albany, N. Y.
204513		St. s.	Osceola.....	32	21	55.0	16.8	6.2	Frt.	3	75	1906	Tottenville, N. Y.....	New York, N. Y.
207064		St. p.	Osceola.....	87	54	74.6	21.1	6.8	Frt.	9	80	1910	Kissimmee, Fla.....	Tampa, Fla.
211813		*St. p.	OSCEOLA.....	474	272	180.0	40.0	8.0	Pas.	33	1,000	1913	Jacksonville, Fla.....	New York, N. Y.
217628	LQBT	St. s.	OSCODA.....	5,780	3,540	409.6	54.4	27.4	Frt.	40	2,500	1919	Baltimore, Md.....	Baltimore, Md.

1 Formerly *st. p. Telegraph.

2 Formerly st. s. Huachuca.

3 Formerly German st. s. Prinz Oskar.

4 Formerly st. s. Doris.

5 Formerly st. s. Louisa and Alice.

6 Formerly st. s. Jamestown.

7 Formerly st. p. Hingham.

8 Formerly st. s. Gosport.

9 Formerly st. s. Donora.

10 Formerly British st. s. Orleans.

11 Formerly st. p. John H. Rich.

12 Formerly *st. p. John H. Rich.

13 Formerly German st. s. Serapis.

14 Formerly st. s. George E. Paddledford.

15 Formerly *st. p. E. R. Andrews.

16 Formerly st. s. A. Fisher.

MERCHANT STEAM VESSELS OF THE UNITED STATES—Continued.

Official No.	Signal letters.	Rig.	Name of vessel.	Gross tonnage.	Net tonnage.	Length.	Breadth.	Depth.	Services.	Crew.	Indicated horsepower.	When built.	Where built.	Home port (where permanent document issues).
217205	LNRV	St. s.	OSHKOSH.....	3,961	2,393	340.5	48.0	24.7	Frt.	47	2,500	1918	Long Beach, Cal.	Los Angeles, Cal.
217391	LPGS	St. s.	OSKALOOSA.....	6,623	4,189	410.5	54.0	27.0	Frt.	44	2,590	1918	South San Francisco, Cal.	San Francisco, Cal.
217208	LNRW	St. s.	OSKAWA.....	6,100	4,539	402.8	53.0	32.0	Frt.	51	2,800	1918	Oakland, Cal.	Do.
145746		St. s.	OSPREY.....	49	33	77.0	14.1	7.3	Frt.	4		1897	Newburgh, N. Y.	Chicago, Ill.
200052		St. y.	OSPREY.....	32	21	90.0	13.2	5.0	Yst.	2		1903	Seattle, Wash.	Pt. Townsend, Wash.
219744	LVWP	St. s.	OSPREY.....	409	169	139.4	25.2	14.3	Fsh.	28	650	1919	Savannah, Ga.	Rockland, Me.
219683	LVSF	St. s.	OSSA.....	4,846	3,003	380.2	53.1	27.0	Frt.	46	2,500	1920	Tacoma, Wash.	Tacoma, Wash.
203856	KVTR	St. s.	OSSABAW.....	2,667	2,043	300.0	41.0	25.8	Frt.	32	1,200	1907	Quincy, Mass.	New York, N. Y.
155414		St. s.	OSSIAN BEDFELL.....	296	192	104.5	28.0	9.6	Fas.	5	312	1901	Buffalo, N. Y.	Buffalo, N. Y.
216155	LKMII	St. s.	OSSINEKE.....	5,577	4,149	409.8	54.1	27.1	Frt.	50	2,500	1918	Seattle, Wash.	Seattle, Wash.
116079		St. s.	Ossining.....	385	233	128.0	26.0	8.6	Fas.	12	419	1885	Linwood, Pa.	New York, N. Y.
202201		St. s.	Ossining.....	63	43	74.0	18.5	6.0	Fas.	8		1905	Newburgh, N. Y.	Memphis, Tenn.
218369	LRSO	St. s.	Ossining.....	4,801	2,968	350.1	53.1	27.0	Frt.	41	2,500	1919	Tacoma, Wash.	Tacoma, Wash.
155143		St. s.	Ostrera.....	59	47	65.0	19.6	6.4	Oys.	7		1887	Port Jefferson, N. Y.	Bridgeport, Conn.
212825	LFBK	St. s.	OSWEGO.....	4,375	2,976	363.7	50.7	27.0	Frt.	40		1902	Greenock, Scotland	New York, N. Y.
219814	LAVDP	St. s.	ORHO.....	4,839	2,976	380.5	53.1	27.0	Frt.	45	2,588	1920	Tacoma, Wash.	Seattle, Wash.
215813	LJIB	St. s.	OTTO MARNET.....	4,038	2,595	370.9	45.3	26.7	Frt.	63	2,400	1902	Hamburg, Germany	New York, N. Y.
155314		St. p.	OTTO MARNET.....	278	172	142.5	28.3	4.8	Tow.	22	682	1898	Raymond City, W. Va.	Cincinnati, Ohio.
121208		St. s.	OTTO M. REISS.....	4,493	3,613	370.9	50.0	24.6	Frt.	28	1,700	1901	South Chicago, Ill.	Cleveland, Ohio.
220927	MCWF	St. s.	OUROU.....	7,555	3,908	436.9	58.2	26.2	Fas.	104	6,000	1920	Hog Island, Pa.	Philadelphia, Pa.
219804	LWDJ	St. s.	OUTAGAMIE.....	429	91	141.5	27.7	14.3	Tow.	20	850	1920	Green Bay, Wis.	Chicago, Ill.
155248	LKMN	St. s.	OVERBROOK.....	179	89	104.2	24.4	11.2	Tow.	14	650	1894	Philadelphia, Pa.	Perth Amboy, N. J.
18172		St. s.	OVERBROOK.....	5,724	3,807	400.8	54.3	31.4	Tnk.	68	3,000	1918	Chester, Pa.	Philadelphia, Pa.
150813		St. s.	Overseas.....	75	48	73.4	23.0	6.8	Msc.	6	192	1903	Bridgeport, Conn.	New York, N. Y.
217407	LFQR	St. p.	OWANA.....	747	420	200.6	32.0	12.0	Fas.	60	1,250	1899	Wyandotte, Mich.	Detroit, Mich.
155163	LFTN	St. s.	Owatawa.....	2,531	1,486	266.6	46.1	24.0	Frt.	47	1,385	1918	Astoria, Ore.	Astoria, Ore.
155032		St. s.	OWEGO.....	3,069	1,977	325.6	41.2	24.2	Frt.	32	1,000	1888	Buffalo, N. Y.	New York, N. Y.
96130		St. s.	Owen.....	43	21	61.5	16.0	8.9	Tow.			1881	Detroit, Mich.	Port Huron, Mich.
212974	LFQP	St. s.	Owen J. McWilliams.....	137	68	90.3	22.1	10.2	Tow.	6	362	1891	Philadelphia, Pa.	New York, N. Y.
19041		St. y.	Owens.....	426	187	173.8	25.1	14.0	Yst.	26	600	1907	Leith, Scotland	Providence, R. I.
217651	LQDB	St. s.	Ox.....	106	74	60.8	30.1	10.0	Frt.	5	190	1866	Brooklyn, N. Y.	New York, N. Y.
121007		St. s.	Oyaka.....	2,469	1,472	267.3	46.0	22.3	Frt.	41	1,350	1919	Mobile, Ala.	Mobile, Ala.
214582	LQMR	St. s.	Oyster Bay.....	158	77	132.8	28.0	6.6	Frt.	5	500	1895	Noank, Conn.	New York, N. Y.
218695	LNDC	St. s.	OZAMA.....	2,118	1,259	251.0	43.8	18.2	Frt.	26	2,000	1916	Wyandotte, Mich.	Do.
217839	LQPF	St. s.	OZARKE.....	4,045	2,835	340.5	48.0	24.7	Frt.	75	2,500	1918	Long Beach, Cal.	Los Angeles, Cal.
		St. s.	OZTIE.....	6,078	4,400	401.9	53.2	32.0	Frt.	44	3,500	1919	Seattle, Wash.	Seattle, Wash.
P.														
150748		St. s.	P. B. Luyster.....	17	9	43.0	12.8	6.2	Tow.	2		1897	Detroit, Mich.	Detroit, Mich.
150700		St. s.	P. C. Roman.....	29	14	52.0	16.0	5.6	Tow.	4		1895	Albany, N. Y.	Albany, N. Y.
221052		St. s.	P. J. GRANT.....	45	30	69.3	15.6	6.9	Frt.	3	75	1920	Erle, Pa.	Erle, Pa.
150460		St. s.	P. J. Ralph.....	964	658	211.4	37.0	14.0	Frt.	16	688	1889	Marino City, Mich.	Chicago, Ill.
220969	MCHL	St. s.	P. J. Reilly.....	3,378	2,550	299.5	49.3	31.2	Tnk.	35	1,450	1920	Orange, Tex.	Port Arthur, Tex.
150918		St. p.	P. M. Pfohl.....	91	91	125.0	24.0	3.6	Tow.	12	200	1901	Brownsville, Pa.	Pittsburgh, Pa.
208904	KTGM	St. s.	P. R. R. No. 1.....	109	74	75.0	21.4	11.0	Tow.	7	600	1911	Port Richmond, N. Y.	Philadelphia, Pa.
201177		St. s.	P. R. R. No. 4.....	121	82	75.0	21.0	10.4	Tow.	6	600	1904	Philadelphia, Pa.	Do.
203181	KVLJ	St. s.	P. R. R. No. 5.....	186	126	92.0	24.0	11.8	Tow.	5	600	1906	Sparrows Point, Md.	New York, N. Y.
214142		St. s.	P. R. R. No. 6.....	191	119	97.7	24.1	12.2	Tow.	7	700	1916	Fairfield, Md.	Baltimore, Md.
200836		St. s.	P. R. R. No. 7.....	223	145	92.0	22.0	12.1	Tow.	5	600	1904	Richmond, Va.	New York, N. Y.
200837		St. s.	P. R. R. No. 9.....	223	145	92.0	22.0	12.1	Tow.	8	600	1904	do.	Do.
203205	KVMC	St. s.	P. R. R. No. 10.....	186	126	92.0	24.0	11.8	Tow.	7	1,700	1906	Sparrows Point, Md.	Do.
207550		St. s.	P. R. R. No. 11.....	177	120	95.8	24.5	12.4	Tow.	7	250	1910	Port Richmond, N. Y.	Do.
214349		St. s.	P. R. R. No. 12.....	191	119	97.7	24.1	12.2	Frt.	7	700	1916	Fairfield, Md.	Baltimore, Md.
203224	KVMF	St. s.	P. R. R. No. 14.....	186	126	92.0	24.0	11.8	Tow.	7	600	1906	Sparrows Point, Md.	Do.
214450		St. s.	P. R. R. No. 27.....	191	119	97.7	24.1	12.2	Tow.	11	700	1916	Fairfield, Md.	New York, N. Y.
200982	KTDM	St. s.	P. R. R. No. 32.....	201	137	99.0	24.0	12.0	Tow.	13	650	1904	Sparrows Point, Md.	Perth Amboy, N. J.
204584		St. s.	P. R. R. No. 33.....	71	48	62.0	18.5	10.6	Tow.	7		1907	Port Richmond, N. Y.	New York, N. Y.
207651		St. s.	P. R. R. No. 34.....	177	120	95.8	24.5	12.4	Tow.	10	250	1910	do.	Do.
208282	LBSM	St. s.	P. R. R. No. 35.....	375	255	106.5	32.0	15.0	Tow.	16	1,000	1911	Wilmington, Del.	Perth Amboy, N. J.
214411		St. s.	P. R. R. No. 151.....	323	219	97.8	32.0	14.2	Frt.	8	250	1916	Port Richmond, N. Y.	New York, N. Y.
203130		St. s.	P. R. R. No. 153.....	547	372	106.6	32.1	14.7	Frt.	5	300	1906	Sparrows Point, Md.	Do.
206379		St. s.	P. R. R. No. 154.....	540	373	106.6	32.1	14.7	Frt.	7	345	1908	do.	Do.
212029	LDJV	St. s.	P. R. R. No. 155.....	584	371	107.0	32.2	14.7	Frt.	7	344	1914	do.	Do.
212062	LDKF	St. s.	P. R. R. No. 156.....	584	371	107.0	32.2	14.7	Frt.	7	344	1914	do.	Do.
220448	MBGC	St. s.	PACHET.....	5,527	3,965	410.5	54.2	27.0	Frt.	42	2,800	1920	Portsmouth, N. H.	Portsmouth, N. H.
215601		St. p.	Paclencia.....	313	249	141.4	30.3	5.8	Frt.	350		1917	Westlake, La.	Morgan City, La.
115047		St. p.	Pacific.....	33	22	58.5	13.5	7.6	Tow.	2		1872	Philadelphia, Pa.	Philadelphia, Pa.
220743	MBSD	St. s.	Pacific.....	1,240	702	221.5	43.0	16.0	Frt.	27	850	1920	North Bend, Ore.	Portland, Ore.
204026	KWBP	St. s.	PACKERTON.....	430	292	100.2	30.4	11.4	Frt.	6	435	1907	Port Richmond, N. Y.	New York, N. Y.

(a) Tlido.

† Formerly st. y. (b) Ardea.

(c) Okindus.

† Formerly st. s. Sarah A. Jenks.

† Formerly (a) German st. s. Pennell.

† Formerly (b) st. s. Gargoyle.

† Formerly German st. s. Prinz Ellet Frederich.

† Formerly st. s. Frederick B. Wells.

† Formerly st. s. W. I. Stevens.

† Formerly st. p. Pennsylvania.

† Formerly (a) st. s. Owen.

† Formerly British st. s. Marion E. Trotter.

† Formerly British st. y. O-we-ra.

† Steel.

† Formerly st. s. (a) Henry U. Palmer.

(b) Integrity.

† Formerly st. s. Fulton Market.

† Formerly st. s. (a) Saille.

(b) I. W. Durham.

† Composite.

MERCHANT STEAM VESSELS OF THE UNITED STATES—Continued.

Official No.	Signal letters.	Rig.	Name of vessel.	Gross tonnage.	Net tonnage.	Length.	Breadth.	Depth.	Service.	Crew.	Indicated horsepower.	When built.	Where built.	Home port (where permanent document issues).
						Feet.	Feet.	Feet.						
180538		St. s.	PADDY MILES.....	33	16	52.5	14.1	8.0	Tow.	5	1891	Buffalo, N. Y.	Buffalo, N. Y.
219936	LWJP	St. s.	PADUNAY.....	4,838	2,977	380.4	53.1	27.0	Frt.	44	2,500	1920	Tacoma, Wash.	Seattle, Wash.
214551		*St. p.	Paducah.....	2-3	296	170.0	33.0	5.1	Pas.	21	320	1916	Jeffersonville, Ind.	St. Louis, Mo.
220710	MBRF	St. s.	PAGASSET.....	5,527	3,965	410.5	54.2	27.0	Frt.	47	2,600	1920	Portsmouth, N. H.	Portsmouth, N. H.
216560		St. s.	Painthe.....	21	16	45.0	14.9	5.0	Frt.	1	45	1710	Canajoharie, N. Y.	Albany, N. Y.
219202	LTPH	St. s.	PAISADIA.....	4,514	2,987	377.0	52.0	26.8	Frt.	40	2,500	1919	Shooters Island, N. Y.	New York, N. Y.
95672		St. s.	Pallas.....	80	40	78.5	19.0	9.4	Pas.	1	1882	Wilmington, Del.	Boston, Mass.
220115	LWQF	St. s.	PALLAS.....	4,839	2,978	380.5	53.1	27.0	Frt.	44	2,500	1920	Tacoma, Wash.	Seattle, Wash.
150917		St. s.	Palm Beach.....	17	11	61.4	12.5	4.2	Pas.	2	1895	South Portland, Me.	Key West, Fla.
20147	HPFW	St. s.	Palmer.....	124	107	100.0	23.0	10.9	Frt.	9	75	1865	Philadelphia, Pa.	New York, N. Y.
150550		St. s.	Palmyra.....	110	55	81.7	20.5	9.6	Tow.	5	350	1891	Elizabeth, N. J.	Do.
220566	MBJV	St. s.	Palo Alto.....	6,144	3,696	420.0	54.0	35.0	Tnk.	40	2,800	1920	Oakland, Cal.	San Francisco, Cal.
100615		St. s.	Palos.....	11	7	57.6	8.7	4.4	Fer.	1	1896	Bristol, R. I.	Detroit, Mich.
96435	KNFV	St. s.	PANAMA.....	5,638	3,476	360.0	50.0	19.9	Pas.	120	5,000	1898	Philadelphia, Pa.	New York, N. Y.
211029	LDGF	St. s.	PANAMAN.....	6,499	4,032	407.7	53.7	28.1	Pas.	39	4,000	1913	Sparrows Point, Md.	Do.
210960	LCTV	St. s.	PAN AMERICAN.....	344	234	132.7	27.6	15.1	Frt.	19	150	1912	Port Richmond, N. Y.	Do.
150959		St. s.	PANAY.....	3,811	2,778	356.0	50.0	24.0	Frt.	23	1,000	1902	Chicago, Ill.	Cleveland, Ohio.
150466		St. s.	Pandora.....	13	6	42.0	12.5	5.6	Tow.	3	1889	Ogdensburg, N. Y.	Chicago, Ill.
217865	LQRF	St. s.	Panga.....	2,551	1,628	267.3	46.0	23.6	Frt.	42	1,400	1918	Pascagoula, Miss.	Gulfport, Miss.
220325	LWVT	St. s.	PANHANDLE STATE.....	10,533	6,195	602.1	62.2	28.3	Frt.	78	6,000	1920	Camden, N. J.	Philadelphia, Pa.
217637	LQCF	St. s.	PANOIL.....	1,370	760	242.5	36.9	19.7	Tnk.	20	950	1919	Violet, La.	Los Angeles, Cal.
217251	LNVJ	St. s.	PANOLA.....	3,545	2,179	324.0	46.2	25.0	Frt.	38	1,500	1918	Newark, N. J.	Newark, N. J.
220254	LWTH	St. s.	PANSA.....	4,839	2,977	380.2	53.1	27.0	Frt.	39	2,500	1920	Tacoma, Wash.	Tacoma, Wash.
150503		St. s.	Pansy.....	10	10	33.6	11.6	3.8	Oys.	2	1890	Patohogue, N. Y.	New Haven, Conn.
130837		St. s.	Panther.....	42	22	65.0	18.0	6.4	Pas.	8	100	1899	Scranton, Miss.	New Orleans, La.
207738		*St. p.	Panther.....	137	87	134.4	28.0	5.0	Tow.	8	264	Hickory, Pa.	Vicksburg, Miss.
150264		St. s.	Panuco.....	192	96	106.4	28.0	8.0	Frt.	6	1882	Boston, Mass.	New York, N. Y.
212596	LDQP	St. s.	PANUCO.....	2,556	1,975	300.0	39.2	29.2	Tnk.	26	1,200	1888	Walker-on-Tyne, Eng.	Do.
214698	LGPS	St. s.	PANUCO.....	3,820	2,319	351.0	47.9	24.7	Frt.	48	2,500	1917	Seattle, Wash.	Do.
219768		*St. p.	Panuco.....	433	175	134.4	31.2	5.8	Tow.	7	1,500	1920	Westlake, La.	Port Arthur, Tex.
150710	KMLJ	St. s.	PAOLI.....	330	224	125.4	26.0	14.7	Tow.	16	850	1895	Philadelphia, Pa.	New York, N. Y.
160797		St. s.	Paragon.....	142	115	91.5	17.5	9.6	Cnl.	4	85	1898	Buffalo, N. Y.	Do.
150880	KQLB	St. s.	PARAGUAY.....	2,627	1,583	292.0	42.0	23.0	Tnk.	32	1,250	1900	Lorain, Ohio.	Philadelphia, Pa.
210812	LCRM	St. s.	PARAISO.....	1,437	891	216.5	40.2	14.1	Frt.	24	900	1912	Long Beach, Cal.	San Francisco, Cal.
212632	LDRT	St. s.	PARISMINA.....	4,937	3,102	378.8	49.8	32.2	Frt.	92	3,650	1908	Belfast, Ireland	New York, N. Y.
150774		St. s.	Park City.....	391	208	143.5	28.0	9.9	Pas.	7	700	1898	Port Jefferson, N. Y.	Bridgeport, Conn.
150478		St. s.	PARKS FOSTER.....	1,729	1,475	262.0	39.0	19.2	Frt.	10	750	1889	Cleveland, Ohio.	Chicago, Ill.
206818	LBGQ	St. s.	PARKSLEY.....	296	201	125.0	25.0	12.6	Pas.	14	500	1909	Camden, N. J.	Cape Charles, Va.
218822	LSQC	St. s.	PARKSVILLE.....	3,545	2,174	324.0	46.2	25.0	Frt.	37	1,800	1919	Newark, N. J.	Newark, N. J.
150405	KDVH	St. s.	Parthian.....	2,001	1,366	267.8	38.0	16.5	Frt.	17	1,500	1887	Wilmington, Del.	New York, N. Y.
150410	KDVS	St. s.	Pasadena.....	3,001	235	141.0	31.1	10.4	Frt.	17	190	1887	San Francisco, Cal.	San Francisco, Cal.
216303	LKJS	St. s.	PASADENA.....	6,002	4,494	402.5	53.0	32.0	Frt.	52	2,800	1915	Oakland, Cal.	Do.
201208		St. s.	Pascagoula.....	65	38	73.6	18.9	7.9	Pas.	8	200	1904	Pascagoula, Miss.	Port Arthur, Tex.
216991	LNCT	St. s.	PASCAGOULA.....	2,551	1,528	267.3	46.0	23.6	Frt.	40	1,400	1915	Do.	Gulfport, Miss.
155090		St. p.	Pasadena.....	1,055	824	193.5	36.0	13.2	Fer.	8	900	1882	Newburgh, N. Y.	New York, N. Y.
220312		St. s.	Pasala.....	73	49	65.8	19.1	8.0	Tow.	5	1905	New Baltimore, N. Y.	Newark, N. J.
217926	LQTK	St. s.	PASSAIC BRIDGE.....	3,545	2,179	324.0	46.2	25.0	Frt.	37	1,800	1919	Newark, N. J.	Do.
150006		St. s.	Passport.....	94	64	100.3	22.6	6.8	Tow.	7	1874	Northport, N. Y.	Baltimore, Md.
212002		St. s.	Passyunk.....	88	42	76.4	20.5	9.3	Frt.	6	230	1913	Milford, Del.	Philadelphia, Pa.
150909		St. s.	Passime.....	24	17	55.0	9.9	3.8	Frt.	3	1898	Oakhosh, Wis.	Milwaukee, Wis.
212853	LDSP	St. s.	PASTORES.....	7,781	4,559	470.4	65.3	30.8	Pas.	135	6,500	1912	Belfast, Ireland	New York, N. Y.
150942		St. s.	Pat.....	16	10	60.0	12.0	4.8	Pas.	6	1902	Mobilie, Ala.	Mobilie, Ala.
204384	KWGF	St. s.	PATCHOGUE.....	190	129	90.5	24.5	11.8	Pas.	7	500	1907	Camden, N. J.	Philadelphia, Pa.
208757	LBWP	St. s.	PATERSON.....	119	81	97.3	18.0	11.4	Whl.	10	325	1911	Seattle, Wash.	Seattle, Wash.
3190		St. s.	Pathfinder.....	62	33	73.5	13.3	4.8	Frt.	5	1882	Camden, N. J.	Grand Haven, Mich.
76562		St. s.	Pathfinder.....	27	18	60.0	14.2	5.3	Fsh.	3	1885	Vermilion, Ohio	Oswego, N. Y.
150921	KRGW	St. s.	PAIANCE.....	292	193	122.3	25.0	14.0	Tow.	14	500	1901	Camden, N. J.	Philadelphia, Pa.
204210		*St. p.	Palmer.....	60	60	103.0	22.0	2.5	Tow.	6	100	1907	Morgan City, La.	Morgan City, La.
219903	LWHR	St. s.	PALMER.....	8,294	5,289	433.6	60.2	33.7	Frt.	46	3,200	1920	Gloucester City, N. J.	Philadelphia, Pa.
106958		St. s.	PALMER McGUIRE.....	70	35	67.6	18.5	8.9	Tow.	5	1892	Perth Amboy, N. J.	New York, N. Y.
200549		St. s.	Palmetto.....	62	42	89.0	18.0	7.4	Tow.	4	150	1903	Port Richmond, N. Y.	Do.
150652	LFMT	St. s.	PALMETTO.....	235	117	135.3	24.8	10.1	Pol.	13	550	1894	Sparrows Point, Md.	Do.
204023		*St. p.	PAUL.....	147	92	123.0	24.8	6.0	Pas.	11	1907	Oshkosh, Wis.	Milwaukee, Wis.
216222	LKJY	St. s.	PAUL H. HARWOOD.....	7,192	4,372	435.0	55.0	32.0	Tnk.	43	2,600	1918	San Francisco, Cal.	Los Angeles, Cal.
150610		St. s.	Pauline Hickler.....	37	37	55.3	16.6	7.6	Frt.	3	1892	Buffalo, N. Y.	Detroit, Mich.
214149	LGJM	St. s.	PAULSHORO.....	6,966	4,329	435.0	55.0	32.0	Tnk.	41	2,600	1916	San Francisco, Cal.	New York, N. Y.
150283		St. p.	Paupeck.....	826	627	199.0	35.2	12.8	Fer.	7	450	1882	Newburgh, N. Y.	Do.
219551	LVMR	St. s.	PAWLET.....	6,076	3,729	401.4	53.2	31.9	Frt.	45	2,800	1920	Vancouver, Wash.	Portland, Oreg.
115773		St. s.	Pawnee.....	22	11	55.4	15.1	6.0	Tow.	3	100	1881	Baltimore, Md.	Georgetown, S. C.

1 Formerly st. s. (a) Henry C. Winspohn.
 (b) Francis H. Jackson.
 (c) Fred. B. Dalzell.

2 Formerly st. s. Thomas J. Johnson.

3 Formerly st. y. Item.

4 Formerly st. s. Havana.

5 Formerly st. s. (a) Native No. 2.
 (b) Walter F. Jahnke.

6 Formerly U. S. Eng. Panuco.

7 Formerly (a) Dutch st. s. Oveelgonna.
 (b) British st. s. La Hesbaya.

8 Formerly British st. s. Parismina.

9 Formerly st. p. Oswego.

10 Formerly British st. s. Pastores.
 (ast. y. Brunette).

11 Formerly (st. s. Ruth.
 (st. s. Sylph.

12 Formerly st. s. J. L. Wyland.

13 Formerly *st. p. Eulalie C.

14 Formerly st. s. Andrew J. White.

15 Formerly st. s. William Tracy.

16 Formerly st. s. Sidney.

† Concrete.

MERCHANT STEAM VESSELS OF THE UNITED STATES—Continued.

Official No.	Signal letters.	Rig.	Name of vessel.	Gross tonnage.	Net tonnage.	Length.	Breadth.	Depth.	Service.	Crew.	Indicated horsepower.	When built.	Where built.	Home port (where permanent document issues).
203925	KVWJ	St. s.	PAWNEE.....	1,907	1,332	250.5	40.0	25.0	Frt.	23	1,200	1907	Wilmington, Del.	New York, N. Y.
215189	LHGV	St. s.	PAWNEE.....	4,471	2,837	389.3	47.6	28.3	Frt.	70	1,200	1899	Flensburg, Germany	Do.
116098	KDJF	St. s.	Pawtucket.....	275	137	149.8	28.8	9.5	Frt.	23	1886	1886	Bath, Me.	Pawtucket, R. I.
218457	LRVN	St. s.	PAWTUCKET.....	3,283	1,996	324.0	46.2	25.0	Frt.	37	1,500	1919	Newark, N. J.	Newark, N. J.
214680		St. s.	PEACE.....	99	33	107.8	22.0	5.2	Tow.	10	280	1917	Coraopolis, Pa.	Pittsburgh, Pa.
220852	MBWV	St. s.	PEACOCK.....	731	700	100.0	35.4	15.7	Frt.	22	1,400	1918	New York, N. Y.	Portsmouth, N. H.
206018		St. s.	Pearl.....	44	21	88.0	15.5	5.0	Pas.	4	1909	1909	Vancouver, Wash.	Grand Haven, Mich.
206667		St. s.	Pearl D.....	8	6	28.7	10.5	3.2	Fsh.	3	15	1904	Port Sanilao, Mich.	Grand Haven, Mich.
214822		*St. p.	Pearl City.....	27	27	64.6	15.2	3.5	Pas.	6	1017	1917	Memphis, Tenn.	New Orleans, La.
220660	MCBH	St. s.	PEARLDON.....	5,186	3,686	391.9	51.2	30.0	Frt.	43	2,800	1920	Savannah, Ga.	New York, N. Y.
214490	LKGD	St. s.	PEARL SHELL.....	5,614	3,420	411.6	53.4	29.8	Tnk.	37	2,800	1916	Wilmington, Del.	Wilmington, Del.
221417		St. s.	Pearson.....	297	160	123.6	26.6	6.7	Frt.	9	1,500	1921	Detroit, Mich.	Detroit, Mich.
150160		St. s.	Peconic.....	153	91	127.0	18.5	8.5	Fsh.	23	1879	1879	Keosauqua, Mo.	Reedville, Va.
214960	LGWQ	St. s.	PEDRITO.....	296	153	133.0	25.0	8.4	Frt.	14	200	1917	Jacksonville, Fla.	Boston, Mass.
150985		St. s.	Pedro Costa.....	51	32	72.0	18.0	7.3	Fsh.	3	1,000	1913	San Francisco, Cal.	San Francisco, Cal.
218891		*St. p.	Peasam.....	65	43	84.0	16.0	3.6	Tow.	10	1,500	1911	Rocky Hill, Pa.	Pittsburgh, Pa.
219237	LTQV	St. s.	PEEKSKILL.....	5,590	3,450	400.5	54.2	30.4	Frt.	53	1,000	1919	Newburgh, N. Y.	New York, N. Y.
20412		St. p.	Peerless.....	298	186	149.0	32.6	8.6	Fer.	3	400	1872	Wilmington, Del.	Philadelphia, Pa.
106947		St. s.	Peerless.....	34	17	55.2	15.0	6.0	Pas.	3	1892	1892	Bordentown, N. J.	Do.
150655		*St. p.	Peerless.....	60	60	96.6	21.4	3.5	Pas.	16	1894	1894	Hermann, Mo.	St. Louis, Mo.
150841		St. s.	Peerless.....	102	69	85.4	21.2	9.7	Tow	4	300	1899	Baltimore, Md.	New York, N. Y.
205724		*St. p.	Peerless.....	365	365	200.0	40.0	5.1	Pas.	41	800	1908	Mobile, Ala.	Mobile, Ala.
209172		St. s.	Peerless.....	14	12	41.4	11.3	4.1	Fsh.	2	1911	1911	Port Clinton, Ohio.	Sandusky, Ohio.
215704		St. s.	Peerless.....	205	98	109.6	25.2	13.0	Tow.	10	800	1917	Norfolk, Va.	Norfolk, Va.
151801	JVHK	St. p.	PEGASSUS.....	4,776	3,352	416.0	50.0	28.0	Frt.	20	1,600	1902	Cleveland, Ohio.	Cleveland, Ohio.
130828		St. s.	Pegarus.....	847	679	211.6	32.0	10.6	Pas.	21	850	1881	Philadelphia, Pa.	New York, N. Y.
216255		St. s.	Peggy.....	19	13	62.0	13.9	5.0	Frt.	3	1879	1879	Gratiot's Island, N. Y.	Cape Vincent, N. Y.
203899	KWBL	St. s.	Pelee McLaugh.....	550	328	176.0	30.5	12.0	Frt.	12	450	1915	Marine City, Mich.	Port Huron, Mich.
203339		St. s.	Pejepocot.....	142	79	102.0	24.2	12.3	Tow.	11	1907	1907	South Portland, Me.	Bath, Me.
204081		St. s.	Pelham.....	46	31	58.0	14.2	6.1	Pas.	4	900	1904	Groton, N. Y.	New York, N. Y.
150979		St. p.	Pelham.....	54	36	54.5	19.3	7.1	Tow.	6	1897	1897	Tottenville, N. Y.	Do.
218621	LSDT	St. s.	PELICAN.....	1,079	1,079	303.0	53.0	7.3	Fer.	10	1902	1902	Dubuque, Iowa.	Vicksburg, Miss.
141270		St. s.	Pelican.....	379	168	150.4	25.0	13.3	Fsh.	28	700	1919	South Portland, Me.	Rockland, Me.
150768		St. s.	PENACOID.....	409	225	132.5	28.0	9.8	Pas.	15	700	1904	Philadelphia, Pa.	Portland, Me.
219215	LTPW	St. s.	PENCOYD.....	119	81	88.2	19.0	10.6	Tow.	10	350	1897	do.	Philadelphia, Pa.
150900	KQVD	St. s.	PENQUIN.....	377	183	139.4	25.2	13.2	Fsh.	28	500	1917	Cleveland, Ohio.	Rockland, Me.
200053		St. s.	PENLLYN.....	137	93	86.3	20.6	9.6	Tow.	5	500	1901	Philadelphia, Pa.	Philadelphia, Pa.
20469		St. s.	PENN.....	445	289	196.0	23.5	12.0	Pas.	28	2,000	1903	Wilmington, Del.	Do.
77156		St. p.	Pennsylvania.....	430	298	136.7	29.4	8.9	Fer.	6	345	1874	do.	Do.
150021		St. s.	Pennsylvania.....	76	38	75.0	18.0	9.1	Tow.	9	1894	1894	Philadelphia, Pa.	Do.
150849	KQFM	St. s.	Pennsylvania.....	91	45	98.2	20.0	9.2	Tow.	85	241	1874	Canaan, N. J.	Baltimore, Md.
209376		St. s.	PENNSYLVANIA.....	1,352	857	244.3	40.0	14.8	Frt.	4	3,300	1909	Chester, Pa.	Cape Charles, Va.
215286	LHMF	St. s.	PENNSYLVANIA.....	97	30	71.0	20.0	10.8	Tow.	3	1,000	1911	Cleveland, Ohio.	Duluth, Minn.
211297	LDBH	St. s.	PENNSYLVANIA.....	6,666	5,048	416.8	56.1	31.1	Tnk.	44	3,000	1917	Quincy, Mass.	New York, N. Y.
150193		St. s.	PENNSYLVANIAN.....	6,499	4,032	407.7	53.7	28.1	Frt.	1	4,000	1914	Sparrow Point, Md.	Do.
150705		St. s.	Penobscot.....	285	200	129.0	27.4	9.3	Frt.	6	200	1880	Marlowee, Wis.	Sandusky, Ohio.
162391		St. s.	PENOBSCOT.....	4,077	3,530	454.0	44.5	22.5	Frt.	20	1,150	1905	West Bay City, Mich.	Duluth, Minn.
150664		St. s.	Penoles.....	163	97	104.0	30.0	9.0	Wrk.	9	385	1904	Tottenville, N. Y.	Newark, N. J.
96663		St. s.	Pensauken.....	15	11	40.0	13.6	4.6	Tow.	2	1894	1894	Philadelphia, Pa.	Philadelphia, Pa.
150656		St. s.	PENTECOST MITCHELL.....	4,044	2,917	414.0	50.0	28.0	Frt.	27	1,500	1903	Lorain, Ohio.	Duluth, Minn.
202939	KVGT	St. s.	Pentland.....	827	617	192.8	35.5	14.3	Frt.	15	750	1894	Grand Haven, Mich.	Cleveland, Ohio.
202939		St. s.	PEPITA.....	92	63	78.7	28.0	9.0	Fer.	4	180	1910	Canaan, P. R.	San Juan, P. R.
210510		St. s.	PEQUONNOCK.....	2,930	1,986	275.7	45.1	16.7	Frt.	21	1,600	1909	Chester, Pa.	New London, Conn.
215126	LHFG	St. s.	Pequot.....	199	102	101.4	29.0	8.6	Frt.	7	325	1912	Perth Amboy, N. J.	Perth Amboy, N. J.
221030	MCKG	St. s.	PEQUOT.....	5,621	3,541	420.9	55.1	28.7	Frt.	66	3,192	1910	Oestemünde, Germany	New York, N. Y.
211025		St. s.	Peralta.....	6,149	3,701	420.0	54.0	35.0	Tnk.	41	2,800	1921	Oakland, Cal.	San Francisco, Cal.
207381		*St. p.	PERCIVAL ROBERTS, Jr.....	7,593	5,882	580.0	58.0	32.0	Frt.	21	1,800	1913	Lorain, Ohio.	Duluth, Minn.
150740		St. s.	Percy Swain.....	135	85	146.0	27.6	4.5	Pas.	12	400	1910	Sellwiter, Minn.	Vicksburg, Miss.
120719		St. s.	PERE MARQUETTE 4.....	2,443	1,634	337.1	56.0	17.0	Pas.	85	2,500	1896	West Bay City, Mich.	Grand Haven, Mich.
92006		St. s.	PERE MARQUETTE 6.....	941	680	186.6	34.5	12.4	Pas.	31	500	1888	Detroit, Mich.	Do.
95952		St. s.	PERE MARQUETTE 8.....	371	303	130.9	28.8	17.5	Frt.	16	200	1888	Manitowee, Wis.	Manitowee, Wis.
100611		St. s.	PERE MARQUETTE 14.....	691	548	170.8	35.2	11.5	Pas.	27	1,800	1888	South Haven, Mich.	Grand Haven, Mich.
150606		St. s.	PERE MARQUETTE 17.....	2,531	1,655	327.6	52.1	21.0	Fer.	33	1,800	1904	Wyandotte, Mich.	Detroit, Mich.
208305		St. s.	PERE MARQUETTE 18.....	2,775	1,685	338.0	56.0	19.5	Pas.	49	2,500	1901	Cleveland, Ohio.	Grand Haven, Mich.
200459		St. s.	PERE MARQUETTE 19.....	2,777	1,680	338.0	57.6	21.7	Pas.	40	2,500	1911	Chicago, Ill.	Do.
200531		St. s.	PERE MARQUETTE 20.....	2,626	1,548	338.0	56.0	19.5	Pas.	34	2,280	1903	Cleveland, Ohio.	Do.
208959	LCBV	St. s.	PERFECTION.....	2,626	1,495	338.0	56.0	19.5	Pas.	34	2,300	1903	do.	Do.
150944		St. s.	Perhaps.....	2,209	1,150	250.0	43.0	23.0	Tnk.	28	1,300	1911	do.	New York, N. Y.
212954		*St. p.	Peri.....	14	9	41.0	10.7	2.5	Fsh.	2	1899	1899	Superior, Wis.	Marquette, Mich.
				93	63	110.0	27.6	3.7	Tow.	16	110	1914	Jeanerette, La.	Morgan City, La.

1 Formerly German st. s. Harburg.

2 Formerly st. s. Sappho.

3 Formerly *st. p. Kelley Sauls.

4 Formerly st. s. A. M. Bramell.

5 Formerly *st. p. Jas. T. Staples.

6 Formerly st. s. William H. Gratwick.

7 Formerly st. s. Niagara.

8 Formerly st. s. Thos. W. Rogers.

9 Formerly st. s. Long Island.

10 Formerly st. s. John E. Mehrer.

11 Formerly st. s. H. B. Hawgood.

12 Formerly German st. s. Ockenfels.

13 Formerly st. s. F. and P. M. No. 4.

14 Formerly st. s. Mark B. Covell.

15 Formerly st. s. J. H. W. Williams.

16 Formerly st. s. Tennessee.

† Concrete.

MERCHANT STEAM VESSELS OF THE UNITED STATES—Continued.

Official No.	Signal letters.	Rlg.	Name of vessel.	Gross tonnage.	Net tonnage.	Length.	Breadth.	Depth.	Service.	Crew.	Indicated horsepower.	When built.	Where built.	Home port (where permanent document issues).
						<i>Feet.</i>	<i>Feet.</i>	<i>Feet.</i>						
216099		St. s.	Perry G. Hague	56	9	58.0	15.6	7.9	Tow.	5	100	1918	Baton Rouge, La.	New Orleans, La.
201615		*St. p.	Perryville	77	77	100.5	27.0	3.9	Fer.	5	5	1904	Jeffersonville, Ind.	St. Louis, Mo.
150213	JVGW	St. p.	Perseus	847	579	211.6	32.0	10.6	Fas.	22	850	1881	Philadelphia, Pa.	New York, N. Y.
202475		St. s.	PERSEUS	4,978	3,770	462.0	50.0	24.0	Frt.	22	1,600	1905	St. Clair, Mich.	Cleveland, Ohio.
207868		St. s.	Perseverance	112	63	78.0	19.8	9.2	Tow.	5	200	1910	Perth Amboy, N. J.	New York, N. Y.
145320	JWNG	St. s.	Perstan	2,677	1,890	280.0	40.7	15.8	Fas.	53	1,800	1882	Chester, Pa.	Baltimore, Md.
220017		St. s.	Persistence	181	123	94.2	25.0	13.2	Tow.	7	450	1920	Tottenville, N. Y.	Now York, N. Y.
204779		St. p.	Perth Amboy	618	389	142.3	34.0	12.9	Fas.	6	300	1907	Noank, Conn.	Do.
210781	LCRF	St. s.	PERTH AMBOY	452	307	138.9	28.4	16.5	Tow.	10	375	1912	Port Richmond, N. Y.	Perth Amboy, N. J.
150753		St. s.	Pet.	21	10	51.6	13.2	4.0	Fsh.	7	5	1897	East Providence, R. I.	Portland, Me.
212915		*St. p.	Petonia	448	339	148.4	32.3	7.5	Fas.	17	250	1914	Benicia, Cal.	San Francisco, Cal.
136663		*St. p.	Petonia	83	83	124.0	22.2	4.7	Fas.	13	5	1889	Härmar, Ohio.	St. Louis, Mo.
150368		St. s.	Peter Coates	32	20	61.5	15.2	6.8	Fsh.	2	2	1886	Grand Haven, Mich.	Buffalo, N. Y.
210064		St. s.	Peter Dahl	28	14	53.3	14.9	5.6	Tow.	4	150	1912	Tonawanda, N. Y.	Do.
203898		St. s.	Peter Reiss	95	59	76.0	22.0	11.0	Tow.	8	450	1906	Sturgeon Bay, Wis.	Milwaukee, Wis.
207471		St. s.	PETER REISS	5,923	4,217	512.0	54.0	30.0	Frt.	23	1,600	1910	West Superior, Wis.	Cleveland, Ohio.
204819		St. s.	Peter Rinell	94	64	83.5	23.0	7.3	Frt.	6	175	1907	Port Jefferson, N. Y.	New York, N. Y.
202368		St. s.	PETER WHITE	6,184	4,931	504.0	54.2	31.0	Frt.	21	1,700	1905	Ecorse, Mich.	Cleveland, Ohio.
204050		St. s.	Peter C. Struven	254	118	144.0	22.0	9.5	Fsh.	26	80	1907	Pocomoke City, Md.	Wilmington, Del.
150588		St. s.	Peter D. Hershey	14	7	42.2	12.3	6.2	Tow.	2	2	1892	Buffalo, N. Y.	Buffalo, N. Y.
210818	LCRN	St. s.	PETER H. CROWELL	3,101	2,423	313.5	46.1	22.0	Frt.	36	1,500	1912	Newport News, Va.	Boston, Mass.
150404		St. s.	Peter W. French	48	24	72.0	16.5	7.6	Tow.	5	5	1887	Boston, Mass.	Do.
203677		St. s.	PETER A. B. WIDENER	7,053	5,444	580.0	58.0	27.4	Frt.	25	1,800	1906	Chicago, Ill.	Duluth, Minn.
145409		St. s.	Pe-To-Se-Ga	25	17	56.3	14.9	4.5	Fas.	2	80	1899	Charlevoix, Mich.	Erie, Pa.
150425		St. s.	Petoskey	770	544	171.3	30.4	12.2	Fas.	36	450	1888	Manitowoc, Wis.	Grand Haven, Mich.
150592		St. s.	Petrel	49	24	83.3	17.0	5.0	Fas.	3	3	1892	Bullocks Cove, R. I.	Albany, N. Y.
150724		St. s.	Petrel	22	15	49.5	13.0	6.1	Frt.	5	5	1896	Boston, Mass.	Vineyard Haven, Mass.
155319	KNJV	St. y.	Petrel	110	75	119.4	17.9	9.5	Yct.	7	500	1898	Brooklyn, N. Y.	New York, N. Y.
210070		St. s.	Petrel	50	30	57.5	16.5	6.8	Tow.	4	125	1912	Hoquiam, Wash.	Port Townsend, Wash.
215842	LJKF	St. s.	PETREL	292	124	135.0	22.5	13.4	Fsh.	14	450	1917	Superior, Wis.	New York, N. Y.
211036		*St. p.	PETROLEUM No. 3	231	159	125.5	28.7	6.2	Frt.	6	200	1013	San Francisco, Cal.	San Francisco, Cal.
160221		St. s.	Phenix	85	53	87.0	22.0	7.0	Mso.	4	4	1881	Brooklyn, N. Y.	New York, N. Y.
150462		St. s.	PHIL SHERIDAN	35	17	58.4	14.4	7.5	Tow.	2	2	1889	Buffalo, N. Y.	Detroit, Mich.
203228		St. s.	Phil J. Miller	27	18	50.0	14.8	6.0	Tow.	2	2	1900	New Baltimore, N. Y.	New York, N. Y.
80993		St. s.	Philadelphia	87	43	83.2	19.0	8.1	Tow.	10	10	1883	Philadelphia, Pa.	Cape Charles, Va.
150246		St. s.	Philadelphia	189	133	112.0	22.2	7.0	Tow.	9	300	1882	Athens, N. Y.	Jacksonville, Fla.
150344	KOWD	St. s.	Philadelphia	2,520	1,900	300.0	35.0	20.6	Fas.	66	1,300	1885	Philadelphia, Pa.	Wilmington, Del.
150617	KLPC	St. s.	PHILADELPHIA	10,232	4,205	517.0	63.3	22.0	Fas.	176	20,000	1889	Clydebank, Scotland.	New York, N. Y.
150729		St. p.	PHILADELPHIA	703	521	156.0	30.0	13.0	Fer.	6	450	1896	Wilmington, Del.	Philadelphia, Pa.
150806		St. s.	PHILADELPHIA	826	561	191.0	46.1	15.2	Fer.	7	1,800	1899	Chester, Pa.	New York, N. Y.
208789		St. s.	PHILADELPHIA	45	31	61.0	16.0	8.0	Fsh.	6	55	1911	Lorain, Ohio.	Chicago, Ill.
214565	LGMW	St. s.	PHILADELPHIA	2,453	1,759	253.0	43.5	21.5	Frt.	26	1,300	1916	Ecorse, Mich.	New York, N. Y.
150334		St. s.	Philippus Sawyer	449	308	152.0	31.6	9.6	Frt.	12	280	1884	Green Bay, Wis.	Toledo, Ohio.
151008		St. s.	Philip	75	51	65.0	22.8	5.8	Tow.	5	30	1903	Gloucester, Mass.	Gloucester, Mass.
150245		St. s.	Philip Hoffman	28	14	61.6	14.0	5.9	Tow.	5	5	1882	Rondout, N. Y.	New York, N. Y.
220016		St. s.	Philip Mago	32	21	48.0	14.5	6.9	Tow.	2	2	1915	Tonawanda, N. Y.	Buffalo, N. Y.
201928		St. s.	PHILIP MINCH	5,865	4,471	480.0	52.0	30.0	Frt.	21	1,400	1905	Lorain, Ohio.	Cleveland, Ohio.
220007	MBLD	St. s.	PHILIP PUBLICKER	2,397	1,439	251.0	43.7	22.2	Frt.	32	1,250	1920	Duluth, Minn.	Philadelphia, Pa.
150896		St. s.	Philip F. Kelley	151	72	89.3	22.3	10.5	Fsh.	7	190	1901	Tacoma, Wash.	Seattle, Wash.
200169		St. s.	Philip G. Schaefer	39	20	64.4	14.3	8.0	Fsh.	8	8	1903	Buffalo, N. Y.	Cleveland, Ohio.
135755		St. s.	PHILIP J. KENNY	142	86	105.0	30.0	8.0	Frt.	3	300	1884	Brooklyn, N. Y.	New York, N. Y.
215828	LJHP	St. s.	PHILIPPINES	11,440	7,305	501.2	62.2	42.6	Frt.	98	3,680	1898	Hamburg, Germany	Do.
121172		St. s.	Phillips	36	24	64.0	15.3	4.8	Pol.	2	2	1901	Oroton, N. Y.	Norfolk, Va.
150295		St. s.	Phillips Eaton	19	9	49.9	12.6	5.7	Tow.	2	2	1883	Bath, Me.	Belfast, Me.
150627		St. s.	Philomena	39	19	73.7	14.0	6.4	Cod.	10	8	1893	Boston, Mass.	Gloucester, Mass.
150775		St. s.	Phoenix	118	80	85.9	22.1	10.5	Tow.	8	450	1898	Tomkins Cove, N. Y.	New York, N. Y.
150929	KRLF	St. s.	Phoenix	258	160	128.5	30.5	10.0	Frt.	18	240	1902	Alameda, Cal.	San Francisco, Cal.
213733		St. s.	Phoenix	54	15	60.6	17.5	6.7	Tow.	2	100	1915	Machias Port, Me.	Machias, Me.
216824	LMRB	St. s.	PHOENIX	5,731	3,511	400.8	54.3	31.4	Tuk.	44	3,000	1918	Chester, Pa.	Philadelphia, Pa.
217241	LNTS	St. s.	PHOENIX BRIDGE	3,283	2,000	324.0	45.2	25.0	Frt.	37	1,500	1918	Newark, N. J.	Newark, N. J.
214757	LGRW	St. s.	Phyllis	1,368	695	215.3	42.3	17.1	Frt.	23	800	1917	Aberdeen, Wash.	San Francisco, Cal.
130510	KIQR	St. s.	Planktank	899	611	200.0	31.0	11.0	Fas.	26	550	1890	Wilmington, Del.	Baltimore, Md.
92998		*St. p.	Plasa	214	214	170.2	34.0	4.6	Fas.	31	780	1898	Mobile, Ala.	St. Louis, Mo.
201617		St. s.	PICAYUNE	19	13	55.6	11.3	5.4	Fas.	7	7	1904	New Orleans, La.	Do.
107333		St. s.	Pickwick	81	40	79.0	16.9	6.8	Tow.	8	8	1898	Norfolk, Va.	Baltimore, Md.
150313		St. p.	Piedmont	1,854	1,169	257.1	39.5	15.6	Fer.	17	257	1883	Oakland, Cal.	San Francisco, Cal.
150807	KNWJ	St. s.	PIEDMONT	391	214	141.0	27.0	15.4	Tow.	16	750	1899	Baltimore, Md.	Boston, Mass.

1 Formerly st. s. Frank J. Hooper.

(a) W. P. Runyon.

b Bradley.

2 Formerly st. s. c Perseverance.

d U. S. Q. M. D. Perseverance.

3 Formerly st. s. Tallahassee.

(a) Eliza H.

b Eloise.

c Wenona.

d Wm. Hell.

4 Formerly st. s. Niagara.

5 Formerly (a) st. s. Peter C. Struven.

(b) U. S. B. Peter C. Struven.

7 Formerly st. s. Topinabee.

8 Formerly st. s. Arcady.

9 Formerly st. s. W. H. Jackson.

10 Formerly (a) British st. s. City of Paris.

(b) st. s. Paris.

11 Formerly st. p. Eleanor F. Peck.

12 Formerly (a) German st. s. Bulgaria.

(b) st. s. Hercules.

(c) Frolic.

13 Formerly st. s. (a) U. S. Eng. Phillippa.

(b) State of Virginia Phillippa.

14 Formerly st. s. Neuse.

15 Formerly *st. p. Mary S. Bles.

16 Formerly st. s. Alert.

MERCHANT STEAM VESSELS OF THE UNITED STATES—Continued

Official No.	Signal letters.	Rig.	Name of vessel.	Gross tonnage.	Net tonnage.	Length.	Breadth.	Depth.	Service.	Crew.	Indicated horsepower.	When built.	Where built.	Home port (where permanent document issued).
180477		St. p.	PIERREFONT.....	1,095	873	196.0	37.4	14.1	Fer.	8	540	1889	Newburgh, N. Y.	New York, N. Y.
214474		St. s.	Pierson.....	19	13	63.0	12.5	3.6	Frt.	1	35	1916	Peoria, Ill.	Peoria, Ill.
80861		St. s.	Pilgrim.....	1,921	1,587	209.0	40.0	20.9	Frt.	38	650	1881	Wyandotte, Mich.	Chicago, Ill.
150280		St. p.	Pilgrim.....	3,483	2,512	372.0	50.0	15.6	Pas.	184	5,300	1882	Chester, Pa.	Fall River, Mass.
150524		St. s.	Pilgrim.....	261	209	113.7	26.0	7.9	Pas.	11	1891	Buffalo, N. Y.	Portland, Me.
150778		St. p.	Pilgrim.....	718	409	176.1	35.4	5.9	Pas.	25	700	1898	Seattle, Wash.	St. Michael, Alaska.
205761	KWRP	St. y.	Pilgrim.....	18	17	43.9	11.7	5.3	Yot.	3	1899	Boston, Mass.	Boston, Mass.
214939		St. p.	PILGRIM.....	352	352	202.0	36.4	6.1	Pas.	14	500	1917	Jeffersonville, Ind.	Louisville, Ky.
150539		St. s.	Pilot.....	120	60	84.2	20.8	10.1	Tow.	6	300	1891	Philadelphia, Pa.	Philadelphia, Pa.
200205		St. s.	Pilot.....	35	24	59.0	13.2	5.8	Tow.	3	1903	Hoguin, Wash.	Seattle, Wash.
200227		St. s.	Pilot.....	88	43	82.5	20.5	9.5	Tow.	6	1903	San Francisco, Cal.	San Francisco, Cal.
150345		St. p.	Pilot Boy.....	228	126	134.4	25.5	7.6	Frt.	13	1885	Charleston, S. C.	Jacksonville, Fla.
150716		St. s.	Pilot Boy.....	25	17	50.0	14.2	6.1	Tow.	3	1896	Bordentown, N. J.	Philadelphia, Pa.
219782	LWCK	St. s.	PINELLAS.....	3,513	2,144	333.8	48.0	24.9	Frt.	44	2,000	1920	Jacksonville, Fla.	Jacksonville, Fla.
150551		St. s.	Pinner's Point.....	63	34	67.2	16.5	7.4	Tow.	4	1891	Philadelphia, Pa.	Norfolk, Va.
11993		St. s.	Pioneer.....	44	22	48.0	13.5	3.6	Oys.	3	1869	Easthaven, Conn.	New Haven, Conn.
105469		St. s.	Pioneer.....	68	34	78.8	19.0	7.8	Tow.	5	1874	Brooklyn, N. Y.	New York, N. Y.
140677		St. s.	Pioneer.....	36	25	61.6	15.9	4.5	Tow.	4	1883	Northport, N. Y.	Philadelphia, Pa.
150132	LHFP	St. s.	Pioneer.....	160	80	107.0	21.0	13.0	Tow.	12	265	1878	Philadelphia, Pa.	Seattle, Wash.
150549		St. s.	Pioneer.....	45	22	53.0	16.3	6.4	Tow.	3	1891	Berkley, Va.	Norfolk, Va.
200909		St. s.	Pioneer.....	13	9	38.6	10.8	3.6	Fsh.	6	1904	Cheboygan, Mich.	Grand Haven, Mich.
203941		St. s.	PIONEER.....	6,316	5,021	504.0	54.2	31.0	Frt.	81	1,650	1907	Wyandotte, Mich.	Cleveland, Ohio.
211261		St. p.	PIONEER.....	57	24	56.5	16.8	5.5	Frt.	6	1913	Ivanhoe, N. C.	Wilmington, N. C.
129113	LFDC	St. s.	PIONEER.....	6,076	3,026	385.7	52.4	28.5	Tnk.	34	1,500	1913	Kiel, Germany	New York, N. Y.
214412		St. s.	PIONEER.....	85	58	67.0	19.8	7.5	Frt.	4	1916	Seattle, Wash.	Seattle, Wash.
218409	LRTB	St. s.	PIRESTONE COUNTY.....	5,102	3,126	390.0	54.2	27.6	Frt.	45	2,500	1919	Hog Island, Pa.	Philadelphia, Pa.
150741		St. s.	PITTSBURG.....	794	340	200.0	46.0	15.2	Fer.	7	2,000	1896	Philadelphia, Pa.	New York, N. Y.
209690		St. s.	PITTSBURG.....	1,270	620	134.0	40.0	21.7	Lgt.	9	600	1911	Buffalo, N. Y.	Pittsburgh, Pa.
208790		St. s.	PITTSBURGH.....	45	31	61.0	16.0	8.0	Fsh.	6	55	1911	Lorain, Ohio.	Chicago, Ill.
219766	LWBR	St. s.	PITTSBURGH BRIDGE.....	3,545	2,174	324.0	46.2	25.0	Frt.	28	1,500	1920	Newark, N. J.	Nowark, N. J.
200879		St. s.	PLAINFIELD.....	1,225	822	200.3	43.4	15.8	Fer.	8	1,200	1904	Elizabeth, N. J.	New York, N. Y.
216822	LMQV	St. s.	PLAINFIELD.....	2,962	1,756	299.4	45.0	22.8	Frt.	36	1,700	1918	Nowark, N. J.
221455	MCWP	St. s.	PLAYA.....	6,816	4,245	424.4	58.2	32.9	Tnk.	47	2,700	1921	Chester, Pa.	Seattle, Wash.
150670		St. s.	Pleasure.....	489	293	128.0	51.0	12.0	Fer.	10	1,600	1891	West Bay City, Mich.	Detroit, Mich.
150495		St. p.	Pleasure Bay.....	178	262	150.8	25.5	7.0	Pas.	20	440	1890	Upper Nyack, N. Y.	Mobile, Ala.
75980		St. p.	Pleasure Beach.....	412	308	144.0	32.4	9.5	Fer.	5	1878	Wilmington, Del.	Bridgeport, Conn.
150856	KPSL	St. s.	PLAIDERS.....	3,923	3,003	331.5	47.0	25.0	Frt.	35	1,500	1900	Sparrows Point, Md.	New York, N. Y.
219679	LVSM	St. s.	PLOVER.....	411	208	139.4	25.2	7.2	Fsh.	28	500	1920	Savannah, Ga.	Rockland, Me.
150391		St. s.	Plow Boy.....	65	57	77.7	21.0	14.0	Pas.	7	40	1857	West Hay City, Mich.	Huifalo, N. Y.
219584	LVNR	St. s.	Plow City.....	3,545	2,174	324.0	46.2	25.0	Frt.	37	1,500	1920	Newark, N. J.	Newark, N. J.
111220		St. p.	Plymouth.....	99	63	121.0	23.0	3.6	Tow.	13	1869	Pittsburgh, Pa.	Louisville, Ky.
150502	KHQ8	St. p.	PLYMOUTH.....	3,770	2,280	352.0	50.4	18.8	Pas.	190	5,500	1890	Chester, Pa.	Fall River, Mass.
150604		St. s.	Plymouth.....	373	186	126.2	26.2	15.2	Tow.	15	675	1892	Philadelphia, Pa.	New York, N. Y.
213670	LFPM	St. s.	PLYMOUTH.....	5,266	3,354	368.6	55.2	30.5	Frt.	36	2,500	1915	Camden, N. J.	Do.
150326		St. s.	Pocahontas.....	177	94	81.8	28.4	9.3	Tow.	10	750	1884	Newburgh, N. Y.	Albany, N. Y.
150454		St. s.	Pocahontas.....	94	47	82.7	19.6	9.4	Pas.	6	1888	Camden, N. J.	Norfolk, Va.
150628		St. p.	POCAHONTAS.....	814	541	195.0	33.0	11.0	Pas.	27	1,000	1893	Wilmington, Del.	Richmond, Va.
150546		St. s.	Pocahontas.....	22	15	54.4	13.0	6.4	Tow.	4	1882	Baltimore, Md.	Baltimore, Md.
212389	LDMT	St. s.	POCAHONTAS.....	285	147	139.6	24.2	11.5	Frt.	29	500	1914	Milford, Del.	Boston, Mass.
215455	LHQ8	St. s.	POCOHONTAS.....	10,352	6,103	523.5	60.2	34.7	Frt.	100	250	1900	Stettin, Germany	New York, N. Y.
202414	KVBQ	St. y.	POCANTICO.....	99	67	125.3	14.8	8.7	Yot.	10	900	1905	Boston, Mass.	Do.
150516		St. p.	Pocomoke.....	656	492	170.0	33.0	9.6	Pas.	32	350	1891	Wilmington, Del.	Baltimore, Md.
203766	KVSJ	St. s.	POCOMOKE.....	293	199	125.0	25.0	12.6	Pas.	14	500	1906	Camden, N. J.	Cape Charles, Va.
213742		St. p.	Pointsettia.....	42	36	70.0	20.7	4.6	Mso.	6	600	1915	Fort Myers, Fla.	Tampa, Fla.
216749	LMKQ	St. s.	POINT ADAMS.....	2,671	1,664	289.0	44.1	19.0	Frt.	34	1,400	1918	Portland, Ore.	San Francisco, Cal.
216119	LJWH	St. s.	POINT ARENA.....	2,117	1,285	251.0	43.5	18.1	Frt.	40	1,200	1918	Portland, Ore.
216512	LMBH	St. s.	POINT BONITA.....	2,675	1,669	289.0	44.1	19.0	Frt.	30	1918	San Francisco, Cal.
216656	LMQV	St. s.	POINT JUDITH.....	2,670	1,664	289.0	44.1	19.0	Frt.	33	1,400	1918	Do.
216835	LMBW	St. s.	POINT LOROS.....	2,670	1,664	289.0	44.1	19.0	Frt.	33	1,400	1918	Do.
216021	LJSB	St. s.	POINT LOMA.....	2,119	1,289	251.0	43.5	18.1	Frt.	36	1,200	1918	Portland, Ore.
219595	LVPJ	St. s.	Polntar.....	176	29	95.5	24.2	12.2	Tow.	11	450	1920	Manitowoc, Wis.	New York, N. Y.
150653		St. s.	POKANORSET.....	345	186	151.2	26.0	8.0	Pas.	15	1894	Brooklyn, N. Y.	Wilmington, Del.
217303	LPBO	St. s.	POLAR BEAR.....	4,297	2,623	339.3	49.1	26.5	Frt.	69	1,800	1918	Baltimore, Md.	Baltimore, Md.
212916	LFDD	St. s.	POLARINE.....	4,046	2,389	354.6	50.0	26.7	Tnk.	36	1,500	1914	Geestemunde, Germany	New York, N. Y.
216530	LMCB	St. s.	POLAR SEA.....	4,111	2,500	339.3	49.1	25.3	Frt.	56	1,800	1918	Baltimore, Md.	Baltimore, Md.
217407	LPHQ	St. s.	POLAR STAR.....	4,297	2,623	339.3	49.1	26.5	Frt.	69	1,800	1918	Do.
200590		St. s.	POLO.....	41	28	63.3	15.0	5.6	Pas.	9	60	1903	New Orleans, La.	New Orleans, La.
218068	LRDN	St. s.	POLYBIUS.....	7,041	5,359	409.6	54.2	27.1	Frt.	41	3,500	1919	Seattle, Wash.	Seattle, Wash.
54525		St. s.	POLYNEZIA.....	3,640	2,596	375.0	46.0	26.7	Frt.	22	1,150	1887	Cleveland, Ohio.	Cleveland, Ohio.
215243	LHKD	St. y.	Pomander.....	55	48	62.3	17.0	7.7	Yot.	3	35	1917	Bristol, R. I.	Boston, Mass.
3194		St. s.	Pomham.....	161	110	100.0	22.0	6.8	Frt.	13	300	1881	Athens, N. Y.	Providence, R. I.

(a) Wisconsin.

(b) Naomil.

1 Formerly st. s.

(c) E. G. Crosby.

(d) U. S. Q. M. C. Robt. M. O. Reilly.

2 Formerly st. s. H. A. Stevens.

3 Formerly st. s. A. C. Sumner.

4 Formerly st. s. Lizzie E. Woodend.

5 Formerly st. s. J. H. Bartow.

6 Formerly German st. s. Klowa.

7 Formerly st. s. (a) James M. Waterbury.

(b) Rye Beach.

8 Formerly st. p. R. L. Aubrey.

9 Formerly st. s. Oriole.

10 Formerly st. s. David W. Burbage.

11 Formerly German st. s. Princess Irene.

12 Formerly st. y. Cigarette.

13 Formerly German st. s. Ems.

14 Formerly ga. y. Hellanthus.

15 Formerly st. s. Baltimore.

† Composite.

MERCHANT STEAM VESSELS OF THE UNITED STATES—Continued.

Official No.	Signal letters.	Rtg.	Name of vessel.	Gross tonnage.	Net tonnage.	Length.	Breadth.	Depth.	Service.	Crew.	Indicated horsepower.	When built.	Where built.	Home port (where permanent document issues).
						Feet.	Feet.	Feet.						
150782		*St. p.	Pomona.	365	295	133.5	28.4	6.1	Pas.	13	1898	1898	Portland, Ore.	Portland, Ore.
220334	MBCD	St. s.	POMONA.	7,583	4,819	440.0	56.0	35.2	Frt.	40	3,100	1920	San Francisco, Cal.	San Francisco, Cal.
150831	KPJD	St. s.	PONCE.	3,506	2,195	317.0	42.0	23.8	Pas.	59	1,650	1899	Wilmington, Del.	New York, N. Y.
150901		St. s.	Ponce.	26	22	60.0	13.0	5.0	Tow.	3		1900	Croton-on-Hudson, N. Y.	San Juan, P. R.
218352	LRQT	St. s.	Pontchartrain.	2,542	1,531	267.3	46.0	23.6	Frt.	37	1,400	1919	Madisonville, La.	New Orleans, La.
218459	LRVQ	St. s.	PONTIA.	3,283	1,996	324.0	46.2	25.0	Frt.	37	1,500	1919	Newark, N. J.	Newark, N. J.
135209		St. s.	Pontiac.	229	129	116.0	23.3	10.8	Fer.	8	360	1876	Detroit, Mich.	Detroit, Mich.
150294		St. s.	Pontiac.	112	97	98.8	22.2	7.2	Pas.	7	250	1883	East Providence, R. I.	New York, N. Y.
215048		St. s.	PONTIAC.	8,200	6,367	580.0	60.0	27.9	Frt.	31	1,900	1917	Ecorse, Mich.	Cleveland, Ohio.
214716	LGQT	St. s.	Port Angeles.	1,358	760	223.2	42.3	15.8	Frt.	25	900	1916	North Bend, Ore.	San Francisco, Cal.
204539		St. s.	Port Chester.	373	299	113.6	23.3	9.4	Frt.	5		1907	Tottenville, N. Y.	New York, N. Y.
77354	KPCL	St. s.	PORT COVINGTON.	145	99	85.6	22.5	10.7	Tow.	9	500	1899	Camden, N. J.	Baltimore, Md.
220150	LWRB	St. s.	Port Saunders.	103	19	92.7	17.5	9.0	Fsh.	11	52	1904	Christiana, Norway	San Francisco, Cal.
215634		St. s.	Portchester.	86	58	70.8	21.3	8.3	Tow.	5	350	1917	Tottenville, N. Y.	New York, N. Y.
219672		St. s.	Porter.	181	123	94.2	25.0	13.2	Tow.	7	450	1919	Nyack, N. Y.	Baltimore, Md.
208225		St. s.	Portia.	21	14	39.1	10.6	6.5	Fsh.	3	24	1891	Toledo, Ohio.	Duluth, Minn.
150107		St. s.	Portland.	118	97	85.5	18.1	7.5	Tow.	23		1879	Kennebunk, Me.	Wilmington, N. C.
150976		St. s.	Portland.	94	48	87.5	21.5	10.0	Tow.	5	350	1902	South Portland, Me.	Portland, Me.
218331		*St. p.	Portland.	801	683	185.2	40.8	8.1	Tow.	7	1,500	1919	Portland, Ore.	Portland, Ore.
219834	LWFK	St. s.	POTOLA PLUMAS.	7,076	4,359	435.0	56.0	32.0	Tnk.	43	3,100	1920	Alameda, Cal.	San Francisco, Cal.
215812	LJGW	St. s.	PORTO RICO.	4,301	2,397	370.7	45.1	25.2	Pas.	101	3,000	1903	Flensburg, Germany	New York, N. Y.
150375	KDMQ	St. s.	Portsmouth.	214	107	116.3	23.0	12.0	Tow.	15	915	1886	Wilmington, Del.	Cape Charles, Va.
219119	LTSJ	St. s.	PORTSMOUTH.	5,881	4,544	410.5	54.2	27.0	Frt.	53	2,800	1919	Portsmouth, N. H.	Portsmouth, N. H.
150646		*St. p.	Portus B. Weare.	400	200	175.0	28.0	4.0	Pas.	22	230	1892	St. Michael, Alaska.	St. Michael, Alaska.
150660		St. s.	Post Boy.	11	5	36.4	11.6	5.2	Tow.	3		1894	Buffalo, N. Y.	New York, N. Y.
150798		St. s.	Postmaster General.	434	337	132.5	31.2	11.0	Frt.	9	150	1898	Noank, Conn.	Baltimore, Md.
210378	LCNJ	St. s.	POTOMAC.	575	325	160.0	26.8	16.8	Pas.	28	650	1912	Seattle, Wash.	Seattle, Wash.
150672	KMBD	St. s.	POTOMAC.	763	688	176.8	35.8	11.0	Pas.	36	450	1894	Philadelphia, Pa.	Baltimore, Md.
150689		St. s.	Potomac.	155	77	102.0	30.5	8.5	Frt.	6	350	1895	Baltimore, Md.	Do.
150987		St. s.	Potomac.	145	65	121.0	20.1	8.2	Fsh.	25	225	1903	Pocomoke City, Md.	Reedville, Va.
215458	LHQW	St. s.	POTOMAC.	9,709	5,632	499.3	58.1	28.8	Frt.	98		1900	Geestemunde, Germany.	New York, N. Y.
150855		*St. p.	Potroero.	531	452	145.0	35.0	8.0	Frt.	14	300	1900	Alameda, Cal.	San Francisco, Cal.
20434		St. s.	Pottawatomie.	18	11	48.0	11.6	5.5	Pas.	3		1871	Green Bay, Wis.	Green Bay, Wis.
220620	MBLK	St. s.	POTTER.	6,171	3,797	395.5	55.0	31.4	Frt.	49	2,800	1920	New Orleans, La.	New Orleans, La.
215041		St. s.	POUGHKEEPSIE.	1,566	948	206.8	47.0	14.2	Pas.	40	1,200	1917	Tampa, Fla.	New York, N. Y.
217910	LQST	St. s.	POUGHKEEPSIE.	5,588	3,466	400.5	54.2	30.4	Frt.	53	3,000	1919	Newburgh, N. Y.	Do.
202339		St. s.	POWELL STACKHOUSE.	6,171	4,919	504.0	54.2	31.0	Frt.	53	3,000	1919	Newburgh, N. Y.	Do.
205637	KWRC	St. s.	POWERFUL.	176	120	89.4	24.1	12.1	Tow.	6	250	1908	Port Richmond, N. Y.	Cleveland, Ohio.
206291		*St. p.	Powers.	99	67	89.7	25.2	5.1	Tow.	3	150	1909	North Bend, Ore.	New York, N. Y.
96449		St. s.	Powhatan.	35	23	57.1	15.0	7.3	Tow.	4	109	1884	Baltimore, Md.	Baltimore, Md.
150785		St. s.	Powhatan.	56	25	76.3	19.4	6.5	Tow.	7		1897	Pocomoke City, Md.	Newport News, Va.
150986		St. s.	Powhatan.	11	6	38.4	9.9	4.5	Tow.	4		1903	Port Walthall, Va.	Baltimore, Md.
200694		St. s.	Powow.	48	25	69.0	18.8	7.1	Pas.	4		1904	Kennebunk, Me.	Oloucester, Mass.
215528	LHSJ	St. s.	POZNAM.	8,405	5,298	471.1	59.2	28.9	Frt.	65	4,000	1913	Bremen, Germany.	New York, N. Y.
150938	KRPD	St. s.	Prantiss.	406	267	144.0	34.5	11.5	Frt.	18	400	1902	Oakland, Cal.	San Francisco, Cal.
151003		*St. p.	Prescott.	55	55	90.0	18.0	3.4	Tow.	5		1903	Rock Island, Ill.	Chicago, Ill.
125592		St. p.	President.	1,468	1,098	280.6	39.0	12.0	Pas.	52	1,200	1877	Greenpoint, N. Y.	Philadelphia, Pa.
150783		St. s.	President.	112	76	86.3	22.1	10.2	Pas.	6	500	1898	Tomkins Cove, N. Y.	New York, N. Y.
203813	KVTF	St. s.	PRESIDENT.	5,453	2,548	391.9	48.2	19.7	Pas.	126	5,000	1907	Camden, N. J.	Tacoma, Wash.
150786		St. s.	PRESQUE ISLE.	4,578	3,486	407.0	50.0	28.0	Pas.	25	1,500	1898	Cleveland, Ohio.	Cleveland, Ohio.
204350		St. s.	Presque Isle.	41	35	61.0	17.5	7.8	Pas.	4	50	1907	Erie, Pa.	Do.
205324		St. s.	PRICE MCKINNEY.	4,761	3,433	432.0	54.0	28.0	Frt.	22	1,500	1908	Lorain, Ohio.	Do.
150140		*St. p.	Pride of the River.	619	553	175.0	39.0	8.0	Pas.	17	650	1878	San Francisco, Cal.	San Francisco, Cal.
150963		St. s.	Prinrose.	58	40	70.5	19.3	8.0	Tow.	5		1902	Athens, N. Y.	Albany, N. Y.
96347		*St. p.	Princess.	181	181	160.0	30.0	4.1	Pas.	25	258	1896	Jeffersonville, Ind.	Memphis, Tenn.
150183		St. s.	Princess.	44	22	76.4	15.7	6.4	Frt.	3		1890	Boston, Mass.	Portland, Me.
203445	KVQS	St. s.	Princess.	151	103	107.0	22.2	10.7	Tow.	8	500	1906	Baltimore, Md.	New York, N. Y.
216018	LJMR	St. s.	PRINCESS MATOIKA.	10,421	6,019	523.5	60.1	34.7	Frt.	166	8,000	1900	Stettin, Germany.	Do.
115833		St. s.	Princeton.	43	21	57.2	15.6	8.3	Tow.	3		1882	Buffalo, N. Y.	Buffalo, N. Y.
150870		St. s.	PRINCETON.	4,473	3,379	464.0	50.0	28.5	Frt.	23	2,000	1900	Lorain, Ohio.	Duluth, Minn.
127534		St. s.	PRINCETON.	458	311	155.5	32.0	7.4	Pas.	13	1,000	1901	Philadelphia, Pa.	Philadelphia, Pa.
212333	LFBP	St. s.	PRINCETON.	5,081	3,049	385.8	62.4	28.5	Tnk.	29	1,500	1912	Kiel, Germany.	New York, N. Y.
107043	KLRW	St. y.	Priscilla.	65	36	89.0	15.2	8.1	Yot.	5		1893	South Boston, Mass.	Brownsville, Tex.
150660	KLWJ	St. p.	PRISCILLA.	5,292	2,673	425.8	62.3	18.3	Pas.	180	8,500	1894	Chester, Pa.	Fall River, Mass.
150965		St. a.	Priscilla.	61	19	82.0	16.0	8.0	Tow.	5	200	1902	Alameda, Cal.	San Francisco, Cal.
217660		St. s.	Priscilla.	54	28	71.1	19.0	7.4	Tow.	4	90	1919	Thomaston, Me.	Boston, Mass.
217682	LQFP	St. s.	PROCTOR.	2,324	1,396	251.0	43.6	22.2	Frt.	27	1,500	1919	Superior, Wis.	Duluth, Minn.
150692		*St. p.	Proctor K. Smiley.	66	66	92.0	30.0	3.2	Fer.	4		1895	Catlettsburg, Ky.	Cincinnati, Ohio.
91422		*St. p.	Progress.	90	90	128.0	20.0	3.5	Tow.	5		1882	Reeds Landing, Minn.	Memphis, Tenn.
150593		St. s.	PROGRESS.	2,424	1,761	340.0	42.0	25.8	Frt.	27		1892	Superior, Wis.	Cleveland, Ohio.

1 Formerly st. s. Excelsior.

2 Formerly st. s. Pioneer.

3 Formerly st. s. Jack Dykman.

4 Formerly st. s. S. O. Co. No. 4.

5 Formerly German st. s. Prinz Joachim.

6 Formerly st. s. Moccasin.

7 Formerly German st. s. Neckar.

8 Formerly st. s. Antigone.

9 Formerly st. s. Hygeia.

10 Formerly German st. s. Mark.

11 Formerly st. s. Suwanee.

12 Formerly st. p. Columbia.

13 Formerly *st. p. H. W. Buttortt.

14 Formerly st. p. John Lee.

15 Formerly German st. s. Princess Alice.

16 Formerly st. s. Shaugraun.

17 Formerly st. s. Alpha.

18 Formerly st. s. City of Trenton.

19 Formerly Sagamore.

20 Formerly German st. s. Sioux.

21 Formerly st. p. Minnie.

22 Formerly st. p. Percy Swain.

23 Formerly st. s. Pathfinder.

24 Composite.

MERCHANT STEAM VESSELS OF THE UNITED STATES—Continued.

Official No.	Signal letters.	Rig.	Name of vessel.	Gross tonnage.	Net tonnage.	Length.	Breadth.	Depth.	Service.	Crew.	Indicated horsepower.	When built.	Where built.	Home port (where permanent document issues).	
						Feet.	Feet.	Feet.							
150892		St. s.	Progress.....	27	18	53.7	15.2	0.5	Msc.	4	1901	Madison, Md.....	Savannah, Ga.	
150966		*St. p.	Progress.....	195	123	136.0	28.0	5.5	Drig.	13	1902	Brownsville, Pa.	Pittsburgh, Pa.	
216839	LMRS	St. s.	Progress.....	345	187	125.3	29.9	13.7	Tow.	10	1,000	1918	Solomons Island, Md.....	Baltimore, Md.	
213962		St. s.	Progressive.....	77	52	70.5	20.7	8.4	Fer.	6	300	1916	West New Brighton, N. Y.	New York, N. Y.	
150590		St. s.	Promise.....	473	295	119.5	38.8	12.0	Fer.	10	1,400	1892	Detroit, Mich.....	Detroit, Mich.	
203020		*St. p.	Fronto.....	94	72	100.0	19.0	6.0	Tow.	7	300	1906	Portland, Oreg.....	Portland, Oreg.	
219671		St. s.	Propeller.....	181	123	94.2	25.0	13.2	Tow.	11	450	1919	Nyack, N. Y.....	Galveston, Tex.	
150784		St. s.	Prospector.....	41	25	61.3	14.6	5.2	Tow.	4	1898	Seattle, Wash.....	Seattle, Wash.	
150781		St. s.	Prosper.....	111	52	84.1	18.6	9.6	Tow.	9	250	1898	Port Townsend, Wash.....	Do.	
150543		St. s.	Protection.....	161	135	112.8	24.0	7.3	Drig.	8	69	1888	Sault Ste. Marie, Mich.....	Sandusky, Ohio.	
3778		St. s.	Protector.....	40	22	60.2	14.8	6.2	Tow.	3	1899	Norfolk, Va.....	Norfolk, Va.	
201723	KTOP	St. p.	PROVIDENCE.....	4,365	2,502	379.4	50.0	18.0	Pas.	240	5,500	1905	Quincy, Mass.....	Fall River, Mass.	
220625	MBLR	St. s.	PROVINCETOWN.....	6,216	3,805	402.6	53.2	32.0	Frt.	50	2,800	1920	Groton, Conn.....	New London, Conn.	
220002		St. s.	Prowess.....	181	123	94.2	25.0	13.2	Tow.	0	450	1920	Tottenville, N. Y.....	New York, N. Y.	
150885	KQMR	St. s.	PRUDENCE.....	292	199	122.3	25.0	14.0	Tow.	10	750	1900	Camden, N. J.....	Philadelphia, Pa.	
208639		St. s.	Prudence.....	38	25	57.3	18.3	6.0	Pas.	2	1911	Boothbay Harbor, Me.....	Providence, R. I.	
217591	LPVW	St. s.	PRUSA.....	5,113	3,102	390.0	54.2	27.6	Frt.	13	3,000	1919	Hog Island, Pa.....	Philadelphia, Pa.	
221360	MCVH	St. s.	PUEBTE.....	6,816	4,245	424.4	58.2	32.0	Tnk.	47	2,700	1921	Chester, Pa.....	New York, N. Y.	
206849	KWSC	St. s.	Puget.....	234	140	115.0	24.5	7.5	Pas.	23	800	1908	Seattle, Wash.....	Seattle, Wash.	
217015	LNFG	St. s.	PUGET SOUND.....	4,838	3,630	379.1	53.1	27.0	Frt.	50	2,500	1918	Tacoma, Wash.....	Do.	
219939	LWJS	St. s.	PULWICO.....	2,559	1,686	251.0	43.6	25.8	Frt.	33	1920	Toledo, Ohio.....	New York, N. Y.	
201964		*St. p.	Pup.....	33	21	54.0	15.6	3.4	Tow.	3	1905	Ballard, Wash.....	St. Michael, Alaska.	
150392		St. s.	Puritan.....	25	14	68.4	15.0	5.0	Tow.	6	1887	Portland, Oreg.....	Seattle, Wash.	
150471		St. p.	PURITAN.....	4,593	3,075	403.5	52.5	18.1	Pas.	180	7,500	1889	Chester, Pa.....	Fall River, Mass.	
150602		St. s.	Puritan.....	132	89	93.0	17.9	9.2	Frt.	4	100	1892	Buffalo, N. Y.....	New York, N. Y.	
150898		St. s.	PURITAN.....	1,782	1,267	259.0	40.5	26.6	Pas.	32	1901	Toledo, Ohio.....	Chicago, Ill.	
208036		St. s.	PUT-IN-BAY.....	1,182	731	226.0	46.5	17.6	Pas.	60	3,000	1911	Wyandotte, Mich.....	Detroit, Mich.	
218795	LSNV	St. s.	PUTNAM.....	3,545	2,174	324.0	46.2	25.0	Frt.	37	1,500	1919	Newark, N. J.....	Newark, N. J.	
220141		St. s.	PUTNAM.....	294	164	146.3	20.2	10.9	Frt.	2	400	1920	Long Island City, N. Y.....	Buffalo, N. Y.	
219802	LWDG	St. s.	Pylos.....	429	91	141.5	27.7	14.8	Tow.	23	800	1920	Green Bay, Wis.....	New York, N. Y.	
116371		*St. p.	Pyramid.....	603	457	161.0	27.5	7.0	Frt.	9	120	1890	San Francisco, Cal.....	San Francisco, Cal.	
217954	LQVP	St. s.	PYTHON.....	2,153	1,280	250.5	43.7	20.1	Frt.	42	1,250	1919	Manitowoc, Wis.....	Milwaukee, Wis.	
Q.															
211152		St. s.	Q. A. GILMORE.....	99	51	71.0	20.0	12.5	Tow.	6	400	1913	Cleveland, Ohio.....	Cleveland, Ohio.	
219755	LWHI	St. s.	QUABBIN.....	7,017	4,357	425.8	67.0	31.2	Tnk.	45	2,800	1920	Oakland, Cal.....	San Francisco, Cal.	
219524	LVKT	St. s.	QUAKER CITY.....	5,590	3,453	390.0	54.2	27.8	Frt.	41	5,500	1920	Hog Island, Pa.....	Philadelphia, Pa.	
126076	JWRL	St. s.	Quantico.....	2,461	1,391	280.0	40.7	15.8	Frt.	35	1882	Chester, Pa.....	Baltimore, Md.	
217446	LPWC	St. s.	Quapaw.....	2,551	1,528	267.3	46.0	23.6	Frt.	37	1,400	1918	Beaumont, Tex.....	Port Arthur, Tex.	
20587	JVWG	St. s.	Queen.....	2,727	1,672	331.2	38.5	21.2	Pas.	82	3,000	1882	Philadelphia, Pa.....	Tacoma, Wash.	
20605		St. s.	Queen.....	42	18	64.0	16.0	6.0	Fsh.	3	49	1892	Astoria, Oreg.....	Seattle, Wash.	
20627		St. s.	Queen.....	24	16	54.0	14.5	5.5	Tow.	3	1900	San Francisco, Cal.....	San Francisco, Cal.	
20624		St. p.	QUEEN ANNE.....	651	410	203.3	52.0	8.6	Pas.	21	1,100	1899	Baltimore, Md.....	Philadelphia, Pa.	
20612		St. s.	QUEEN CITY.....	4,070	3,387	401.4	48.0	23.7	Frt.	30	1,700	1896	Cleveland, Ohio.....	Duluth, Minn.	
20614		*St. p.	Queen City.....	624	424	236.0	44.0	7.0	Pas.	50	1897	Cincinnati, Ohio.....	Cincinnati, Ohio.	
202940		St. s.	Queen City.....	42	26	72.0	16.5	6.0	Pas.	3	1906	Wildwood, N. J.....	Philadelphia, Pa.	
203355		St. s.	Queen City.....	24	17	53.2	13.3	5.6	Tow.	2	1906	Buffalo, N. Y.....	Buffalo, N. Y.	
20582		St. s.	Queen Mab.....	19	9	51.6	13.4	4.6	Tow.	3	1880	Tottenville, N. Y.....	New York, N. Y.	
202347		St. s.	QUEENS.....	1,954	1,329	246.4	46.1	18.4	Fer.	15	3,500	1905	Sparrows Point, Md.....	Do.	
217447	LPMD	St. s.	Quemakoning.....	2,551	1,528	267.3	46.0	23.6	Frt.	37	1,400	1918	Beaumont, Tex.....	Port Arthur, Tex.	
200379		St. s.	Quequechan.....	75	37	75.3	20.1	8.2	Tow.	3	200	1903	Bath, Me.....	Fall River, Mass.	
217834	LQNV	St. s.	Quero.....	415	197	142.0	31.6	14.4	Tow.	19	1,000	1918	South Somerset, Mass.....	Do.	
20581		St. s.	Qulokstep.....	231	128	144.8	19.9	9.9	Fsh.	23	350	1879	Noank, Conn.....	New London, Conn.	
20717		*St. p.	Qulokstep.....	313	233	123.8	24.8	4.4	Pas.	18	300	1898	Seattle, Wash.....	Juneau, Alaska.	
216521	LMBP	St. s.	Quidno.....	3,004	1,727	275.2	46.0	24.2	Frt.	47	1,400	1918	North Bend, Oreg.....	Marshfield, Oreg.	
220250	LWTF	St. s.	QUILLWARK.....	6,034	4,445	402.6	53.0	32.2	Frt.	43	2,800	1920	Oakland, Cal.....	San Francisco, Cal.	
215588	LMFC	St. s.	Quinault.....	2,531	1,496	266.6	46.1	24.0	Frt.	47	1,400	1918	Tacoma, Wash.....	Tacoma, Wash.	
220955	MCHT	St. s.	Quinault.....	1,138	610	210.0	43.1	15.4	Frt.	25	625	1921	Portland, Oreg.....	San Francisco, Cal.	
208782		St. s.	QUINCY A. SHAW.....	6,336	5,013	504.0	54.0	30.0	Frt.	25	1,760	1911	Lorain, Ohio.....	Cleveland, Ohio.	
20631		St. s.	Quinnat.....	31	14	63.0	16.0	6.3	Ten.	3	1901	San Francisco, Cal.....	San Francisco, Cal.	
217118	LNKM	St. s.	Quinnesco.....	2,445	1,440	268.8	45.7	22.2	Frt.	39	1,400	1918	Savannah, Ga.....	Savannah, Ga.	
219309	LWVM	St. s.	QUINNIPIAC.....	6,202	3,844	409.6	54.4	27.4	Frt.	44	2,500	1919	Groton, Conn.....	New London, Conn.	
217144	LNMR	St. s.	QUISTCONCK.....	5,144	3,072	390.0	54.2	27.6	Frt.	42	2,500	1918	Hog Island, Pa.....	Philadelphia, Pa.	
218370	LRSD	St. s.	QUITTAGAS.....	4,787	2,950	379.4	53.1	27.0	Frt.	41	2,500	1919	Tacoma, Wash.....	Tacoma, Wash.	
20628		St. s.	Quoddy.....	30	8	56.0	15.1	6.2	Cod.	8	90	1900	Dennysville, Me.....	Boston, Mass.	
219419		St. s.	Quogue.....	183	105	92.5	25.1	15.7	Tow.	6	490	1919	Wilmington, Del.....	New York, N. Y.	
R.															
110893		St. s.	R. Miller.....	83	56	75.1	18.5	6.8	Tow.	4	Astoria, Oreg.....	Astoria, Oreg.	
110672		St. s.	R. A. B Seymour, Jr.....	131	103	110.1	22.7	7.7	Frt.	8	175	1882	Manitowoc, Wis.....	Chicago, Ill.	
111336		St. s.	R. B. Douglas.....	176	87	127.0	20.5	9.1	Fsh.	26	250	1901	Pocomoke City, Md.....	Reedville, Va.	
110297		St. p.	R. B. Hayes.....	164	82	134.0	21.0	7.5	Pas.	11	200	1870	Sandusky, Ohio.....	Sandusky, Ohio.	

1 Formerly st. s. Bentley.
 2 Formerly st. s. Madeleine.
 3 Formerly st. s. Pulaski.

4 Formerly *st. p. Sunol.
 5 Formerly st. s. Chattahoochee.

6 Formerly st. s. Queen of the Pacific.
 † Composite.

MERCHANT STEAM VESSELS OF THE UNITED STATES—Continued.

Official No.	Signal letters.	Rtg.	Name of vessel.	Gross tonnage.	Net tonnage.	Length.	Breadth.	Depth.	Service.	Crew.	Indicated horsepower.	When built.	Where built.	Home port (where permanent document issues).
						Feet.	Feet.	Feet.						
207476		*St. p.	R. C. Brown	184	116	120.6	24.0	6.0	Frt.	10	200	1910	Oshkosh, Wis.	Milwaukee, Wis.
77241		St. p.	R. C. Reynolds	469	386	135.6	29.8	11.7	Fer.	7	1896	Noank, Conn.	Albany, N. Y.
110896		St. s.	R. C. Velt	192	96	106.2	23.8	12.2	Pas.	10	1891	Athens, N. Y.	Port Arthur, Tex.
201815		St. s.	R. E. DOVILLE	102	69	120.5	28.0	7.2	Drg.	9	250	1905	Toledo, Ohio	Toledo, Ohio.
214488		St. s.	R. G. Cooper	28	19	53.0	14.0	5.9	Fsh.	5	75	1916	Manitowoc, Wis.	Grand Haven, Mich.
110549		St. s.	R. G. Townsend	83	41	81.6	20.5	8.5	Tow.	3	1882	Philadelphia, Pa.	Albany, N. Y.
111046		St. s.	R. J. Barrett	109	54	84.0	21.5	10.2	Pas.	4	400	1893	Athens, N. Y.	New York, N. Y.
200183		St. s.	R. J. Foster	45	31	70.0	16.6	7.0	Tow.	4	1863	New Baltimore, N. Y.	Albany, N. Y.
221169	MCQN	St. s.	R. J. HANNA	7,085	4,388	435.0	56.2	33.4	Tnk.	37	3,000	1921	Oakland, Cal.	San Francisco, Cal.
110702		St. s.	R. J. Moran	75	37	78.0	19.3	9.1	Tow.	7	1883	Athens, N. Y.	New York, N. Y.
201701		*St. p.	R. J. Stewart	63	33	90.4	20.6	3.9	Tow.	3	148	1920	St. Joseph, Mo.	St. Joseph, Mo.
111124	KRJN	St. s.	R. L. AGASSIZ	6,530	4,910	532.0	56.2	31.0	Frt.	21	1,800	1917	Chicago, Ill.	Cleveland, Ohio.
110856		St. s.	R. M. Waterman	174	74	91.0	23.5	10.8	Tow.	8	250	1896	New London, Conn.	New London, Conn.
110745		St. s.	R. P. Elmore	85	58	67.2	18.0	7.5	Pas.	6	77	1890	Astoria, Ore.	Pt. Townsend, Wash.
207693		St. s.	R. P. Fitzgerald	1,681	1,175	256.0	38.0	20.0	Frt.	16	650	1887	Detroit, Mich.	Port Huron, Mich.
76130		St. s.	R. P. REIDENRACH	71	37	68.7	17.0	11.0	Tow.	4	250	1910	Cleveland, Ohio.	Cleveland, Ohio.
77632		St. s.	R. P. Thompson, Jr.	18	9	41.5	11.9	5.3	Tow.	3	1880	Buffalo, N. Y.	Port Huron, Mich.
211119		St. s.	R. R. RICHARDSON	4,048	2,925	414.0	60.0	28.0	Frt.	23	1,500	1902	Lorain, Ohio.	Duluth, Minn.
110910		St. s.	R. T. Crane	166	128	82.0	23.5	8.1	Frt.	4	60	1913	Bridgeport, Conn.	Bridgeport, Conn.
218515	LSHF	St. s.	R. T. Roy	23	15	54.0	14.2	57.6	Frt.	2	1891	Cleveland, Ohio.	Duluth, Minn.
220673	MBPS	St. s.	R. Grainger Benson	177	30	95.5	24.7	12.2	Tow.	13	450	1919	Green Bay, Wis.	New York, N. Y.
212670		St. s.	Racehorse	104	101	94.5	24.8	12.0	Tow.	11	450	1920	Eastport, Md.	Norfolk, Va.
110822		St. y.	RACINE	65	31	68.7	17.0	11.0	Tow.	4	400	1914	Cleveland, Ohio	Duluth, Minn.
110460	KGSR	St. s.	Racquette	25	12	69.5	12.8	4.2	Yot.	3	1886	Champlain, N. Y.	Hartford, Conn.
111443	KVSO	St. s.	Radna	255	116	145.0	20.0	12.2	Frt.	17	1881	Newburgh, N. Y.	New Orleans, La.
212610	LDFT	St. s.	RADIANT	81	55	74.0	18.0	9.0	Tow.	9	500	1903	Philadelphia, Pa.	Philadelphia, Pa.
220477		St. s.	RADIANT	2,487	1,258	250.0	43.0	20.0	Tnk.	27	1,400	1913	Cleveland, Ohio.	New York, N. Y.
105323		St. s.	Radium	107	54	59.0	24.1	7.5	Tow.	4	75	1920	Rockland, Me.	Rockland, Me.
111109		St. s.	Radnor	45	22	68.9	15.6	7.6	Tow.	7	125	1873	Baltimore, Md.	Baltimore, Md.
216293	LKJN	*St. s.	Radnor	122	83	80.2	22.7	10.3	Tow.	5	400	1896	South Amboy, N. J.	New York, N. Y.
208211		St. s.	Rainbow	7,699	5,898	434.3	57.7	27.1	Frt.	47	2,600	1918	Chester, Pa.	Philadelphia, Pa.
209654	KPRS	*St. p.	Rainbow	29	20	56.7	15.5	6.3	Fsh.	3	35	1910	Erie, Pa.	Sandusky, Ohio.
216818	LHSG	St. s.	Rainier	75	58	64.4	18.0	3.8	Frt.	3	100	1912	Marshfield, Ore.	Marshfield, Ore.
110081		St. s.	RAJAH	1,410	818	204.9	38.0	21.3	Frt.	27	1,000	1900	Hoquiam, Wash.	San Francisco, Cal.
203422	KVNS	*St. p.	Raleigh	2,264	1,350	283.5	42.1	18.8	Frt.	39	900	1902	Bremerhaven, Germany.	Do.
111265		St. s.	RALEIGH	200	205	119.1	23.2	8.2	Frt.	12	335	1872	Portsmouth, Va.	New York, N. Y.
202894		*St. p.	RALPH BARKER	1,185	805	222.5	33.0	21.3	Frt.	17	1,200	1906	Sparrows Point, Md.	Baltimore, Md.
111038		St. s.	RALPH HICKS	41	26	66.0	20.1	4.0	Tow.	6	1900	Port Ingle, Fla.	Koy West, Fla.
214533		St. s.	Ralph M. Cooper	76	76	110.8	20.1	3.4	Pas.	27	1902	St. Louis, Mo.	St. Louis, Mo.
125711		St. s.	RAM	30	26	58.8	14.9	6.2	Fsh.	3	1893	Manitowoc, Wis.	Milwaukee, Wis.
157537	KPMR	St. s.	Rambler	18	12	47.2	13.0	5.3	Tow.	1	60	1916	Buffalo, N. Y.	Buffalo, N. Y.
202967		St. s.	Rambler	158	128	123.0	25.3	10.0	Frt.	7	150	1879	Greenpoint, N. Y.	New York, N. Y.
27644		St. s.	RAMBLER	258	196	155.3	23.5	12.5	Fas.	25	1,000	1899	Elizabeth, N. J.	Do.
110738		St. s.	Ramona	30	27	45.0	12.0	2.6	Tow.	2	1906	Drummond, Mich.	Erie, Pa.
111474		St. p.	RAMONA	24	18	49.5	13.5	5.0	Pas.	2	1891	Poughkeepsie, N. Y.	Albany, N. Y.
110718		St. s.	Ramonca	59	31	95.0	17.3	7.5	Pas.	4	382	1886	Newburgh, N. Y.	Cape Vincent, N. Y.
208158	LHRK	St. s.	Ranocas	417	263	118.0	29.0	12.2	Fer.	6	700	1903	Alameda, Cal.	San Diego, Cal.
211290	LDBG	St. s.	RANGELEY	150	122	95.8	22.5	8.3	Frt.	6	100	1886	Wilmington, Del.	New York, N. Y.
77077		*St. p.	Ranger	106	71	79.0	20.0	9.2	Tow.	4	350	1910	Camden, N. J.	Philadelphia, Pa.
110534	LHFR	St. s.	Ranger	652	282	185.1	35.6	13.5	Pas.	23	1,200	1913	Bath, Me.	Portland, Me.
110746		St. s.	Ranger	198	141	132.8	27.5	4.2	Tow.	13	1892	Pittsburgh, Pa.	Pittsburgh, Pa.
111240	KSCO	St. p.	RANGELEY	213	115	137.4	21.2	12.0	Fsh.	32	250	1882	Mystic, Conn.	New London, Conn.
219403	LDVF	St. s.	RANGELEY	144	72	106.4	22.9	11.2	Tow.	5	338	1887	North Bond, Ore.	Enreka, Cal.
110600		St. s.	RANGELEY	34	6	58.8	14.3	5.5	Tow.	2	1899	Hoquiam, Wash.	Seattle, Wash.
111445	LJCV	St. s.	RANGELEY	2,329	1,617	317.5	40.1	14.0	Pas.	90	1,600	1902	Bath, Me.	Boston, Mass.
215709		St. s.	RANGELEY	8,333	6,192	461.6	60.0	27.7	Tnk.	45	2,600	1919	Newport News, Va.	Newport News, Va.
212445		St. s.	RAPIDAN	192	91	98.0	30.8	7.4	Frt.	12	1891	Hadlock, Wash.	Seattle, Wash.
111317		St. s.	RAPPAHANNOCK	146	71	121.0	19.9	8.2	Fsh.	25	225	1903	Pocomoke City, Md.	Reedville, Va.
202779		St. s.	RAPPAHANNOCK	6,478	4,021	471.2	59.2	28.7	Frt.	67	4,000	1913	Vogelsack, Germany	San Francisco, Cal.
203448	KVPF	St. s.	Ray	20	13	42.0	12.6	5.8	Fsh.	6	25	1914	Manitowoc, Wis.	Grand Haven, Mich.
205986		St. s.	Raymond	39	26	54.0	13.6	6.3	Tow.	5	1900	Brunswick, Ga.	Jacksonville, Fla.
208205		St. p.	Raymond	33	22	51.7	15.0	5.5	Tow.	4	1906	Hartford, Conn.	Hartford, Conn.
110509		St. s.	Raymond	595	350	182.4	38.0	13.0	Frt.	18	1900	Prosper, Ore.	San Francisco, Cal.
210519	LCNT	*St. p.	Raymond	32	32	83.4	16.0	3.2	Tow.	3	1909	Raymond City, W. Va.	Pittsburgh, Pa.
202852		St. s.	Raymond	27	21	52.8	15.4	6.0	Fsh.	4	80	1910	Erie, Pa.	Erie, Pa.
220864	MCBN	St. s.	Raymond Horner	688	688	195.0	45.1	6.7	Tow.	36	1882	Pittsburgh, Pa.	Pittsburgh, Pa.
110232		St. p.	RAYO	3,663	2,223	321.7	46.2	27.5	Tnk.	37	1,500	1912	Camden, N. J.	New York, N. Y.
111352		St. s.	Reaper	96	96	135.0	26.0	4.6	Tow.	5	1906	Marietta, Ohio.	Paducah, Ky.
		St. s.	REAPER	0,774	5,160	416.8	58.1	32.7	Frt.	27	3,000	1920	Bath, Me.	New York, N. Y.
		St. s.	Rebecca	39	19	67.0	14.0	6.7	Tow.	4	1874	Camden, N. J.	Philadelphia, Pa.
		St. p.	Rebecca	254	254	163.4	46.0	4.2	Drg.	11	310	1901	Parkersburg, W. Va.	Pittsburgh, Pa.

1 Formerly st. p. John G. Carlisle.

2 Formerly st. s. William A. Hawgood.

3 Formerly st. s. J. W. Westcott.

4 Formerly st. s. J. M. Jenks.

5 Formerly st. s. Smith Bros.

6 Formerly st. s. Guardian.

7 Formerly st. s. Anna Belle.

8 Formerly st. s. Anita.

9 Formerly German st. s. Rajah.

10 Formerly ga. y. Albatross.

11 Formerly st. s. Caroline Peene.

12 Formerly st. y. Dreamer.

13 Formerly st. s. Rambler.

14 Formerly st. s. S. Rambler.

15 Formerly st. s. Young America.

16 Formerly st. p. John W. Allse.

17 Formerly German st. s. Pommern.

MERCHANT STEAM VESSELS OF THE UNITED STATES—Continued.

Official No.	Signal letters.	Rig.	Name of vessel.	Gross tonnage.	Net tonnage.	Length.	Breadth.	Depth.	Service.	Crew.	Indicated horsepower.	When built.	Where built.	Home port (where permanent document issues).
110667		St. s.	Record	59	30	68.4	17.0	8.0	Tow.	5	1834	Cleveland, Ohio	Duluth, Minn.
110796		St. s.	Red Ash	117	58	92.6	22.0	9.0	Tow.	7	450	1888	Brooklyn, N. Y.	New York, N. Y.
111411		St. s.	RED BANK	1,016	501	200.0	44.0	17.3	Frt.	10	1,000	1902	Wilmington, Del.	Do.
111067		*St. p.	Red Bluff	246	185	150.5	33.0	3.2	Frt.	30	160	1894	Sacramento, Cal.	San Francisco, Cal.
216815	LMQP	St. s.	† Red Cloud	2,474	1,457	270.0	46.0	22.4	Frt.	40	1,400	1918	J. Knoxville, Pa.	New York, N. Y.
200687		St. s.	Redfield, Jr.	30	20	40.0	12.6	6.0	Pas.	2	1904	Oakton, Wis.	Milwaukee, Wis.
220501	MBHK	St. s.	RED HOOK	4,752	2,939	380.3	53.1	27.0	Frt.	39	2,500	Tacoma, Wash.	New York, N. Y.
207553		St. s.	Red Jacket	136	90	92.1	17.6	9.7	Frt.	4	85	1910	Tonawanda, N. Y.	Do.
217873	LQRN	St. s.	Redlands	2,574	1,535	266.4	46.2	23.9	Frt.	39	1,400	1919	Wilmington, Cal.	Los Angeles, Cal.
219442	LVFT	St. s.	RED MOUNTAIN	5,891	3,697	400.7	54.2	30.2	Frt.	45	3,000	1919	Pensacola, Fla.	Pensacola, Fla.
111405	KRPW	St. s.	REDONDO	1,130	680	188.0	38.0	19.3	Pas.	22	900	1902	Toledo, Ohio	Pt. Townsend, Wash.
162330		St. s.	Redondo	77	42	65.8	20.0	9.2	Pas.	6	1904	Hoquiam, Wash.	Seattle, Wash.
216963	LJPV	St. s.	REDONDO	4,113	2,955	341.0	48.2	24.5	Frt.	43	1,800	1918	Alameda, Cal.	New York, N. Y.
210191		*St. p.	Red Spot	83	83	111.0	26.4	4.3	Tow.	10	250	1912	Paducah, Ky.	Evansville, Ind.
76793		*St. p.	Red Wing	98	98	134.0	22.5	4.2	Pas.	18	1899	Whit, Minn.	Milwaukee, Wis.
214849	LGTR	St. s.	Redwood	1,793	1,045	228.4	41.8	23.1	Frt.	31	100	1917	Baltimore, Md.	Seattle, Wash.
203590		*St. p.	Reform	627	560	178.0	40.0	6.0	Pas.	17	375	1898	Wilmington, Del.	San Francisco, Cal.
110937		St. s.	REFUGEE	33	23	54.2	15.0	6.9	Fer.	5	1892	Wilmington, Del.	New York, N. Y.
76198		St. s.	Regina B.	79	48	62.0	18.0	5.6	Frt.	3	1884	New Haven, Conn.	Do.
110948		St. s.	Regis	91	45	78.5	19.5	8.6	Tow.	7	1891	Camden, N. J.	Savannah, Ga.
77456		St. s.	REGULUS	4,805	3,298	416.0	50.0	28.0	Frt.	20	1,700	1901	Cleveland, Ohio	Cleveland, Ohio
8926		St. s.	Regulus Bros.	85	42	75.0	19.0	9.0	Tow.	5	150	1873	Philadelphia, Pa.	New York, N. Y.
219866	LWQQ	St. s.	Reindeer	164	101	94.5	24.8	12.0	Tow.	9	450	1920	Eastport, Md.	Annapolis, Md.
11423		St. s.	Reliable	99	67	73.1	17.4	6.0	Pas.	6	120	1902	Astoria, Oreg.	Seattle, Wash.
21961		St. s.	Reliance	98	70	90.0	22.5	17.5	Msc.	7	1870	Philadelphia, Pa.	New York, N. Y.
105491		St. s.	Reliance	75	37	84.0	18.0	8.0	Tow.	7	1871	Camden, N. J.	Norfolk, Va.
110842		St. s.	Reliance	94	47	92.2	21.2	10.5	Tow.	6	250	1889	Bakers, Cal.	San Francisco, Cal.
110878		St. s.	RELANCE	150	23	96.0	20.3	10.0	Tow.	9	1881	Dallas, Tex.	Port Arthur, Tex.
111278		St. s.	Reliance	98	51	118.0	20.5	6.5	Pas.	10	266	1900	Portland, Oreg.	Seattle, Wash.
200023	KSNR	St. s.	Reliance	251	122	109.9	30.5	10.1	Frt.	6	400	1900	Bath, Me.	Boston, Mass.
200104		St. s.	Reliance	62	42	70.6	17.6	7.8	Tow.	4	1883	Long Island City, N. Y.	New York, N. Y.
204486		*St. p.	Reliance	291	171	120.0	25.6	4.6	Pas.	22	125	1887	St. Michael, Alaska	St. Michael, Alaska
217240		*St. p.	Reliance	95	95	110.3	26.5	4.7	Tow.	12	150	1885	Romney, Ky.	Evansville, Ind.
95227		St. s.	Relief	79	54	75.9	18.0	9.6	Tow.	7	150	1873	Charter, Pa.	New York, N. Y.
110655	KCSM	St. s.	Relief	210	8	112.0	22.5	12.6	Frt.	12	600	1881	Philadelphia, Pa.	San Francisco, Cal.
110706		St. s.	Relief	16	14	63.0	9.6	6.6	Tow.	3	1881	Camden, N. J.	Philadelphia, Pa.
110886		St. s.	Relief	242	113	128.7	23.0	12.1	Pit.	10	510	1891	Philadelphia, Pa.	Norfolk, Va.
203513		*St. p.	Relief	229	198	117.5	22.5	4.7	Pas.	11	150	1886	Dallas, Oreg.	Portland, Oreg.
203988	KWBH	St. s.	RELIEF	828	563	194.0	30.2	20.6	Wrk.	31	1,000	1897	Wilmington, Del.	New York, N. Y.
207224		*St. p.	Relief	49	49	91.6	23.4	3.0	Pas.	3	60	1889	Point Pleasant, W. Va.	Pittsburgh, Pa.
214263		*St. p.	Relief	44	37	64.0	15.6	3.0	Mso.	1	60	1899	Cecilville, Oreg.	Marshfield, Oreg.
218189	LRJQ	St. s.	REMUS	4,744	2,931	379.9	53.1	26.9	Frt.	41	2,400	1919	Tacoma, Wash.	Tacoma, Wash.
126663		St. s.	Renovator	471	367	135.0	31.8	14.2	Etr.	6	300	1890	Hoboken, N. J.	New York, N. Y.
210175		St. s.	RENOWN	4,154	2,098	373.0	52.0	25.0	Trk.	20	1,760	1912	Lorain, Ohio	Chicago, Ill.
111302		St. s.	RENSSELAER	4,472	3,411	454.0	60.0	24.0	Frt.	25	2,000	1900	Cleveland, Ohio	Duluth, Minn.
206501		St. p.	RENSSELAER	2,690	1,796	317.3	42.5	12.5	Pas.	90	2,500	1909	Newburgh, N. Y.	New York, N. Y.
220130		St. s.	RENSSELAER	294	164	146.3	20.2	10.9	Frt.	3	400	1920	Long Island City, N. Y.	Buffalo, N. Y.
214028	LFQT	St. s.	REPUBLIC	4,159	2,609	345.1	49.1	25.1	Frt.	42	2,000	1907	Sunderland, England	New York, N. Y.
18759		St. s.	Rescue	32	16	59.5	15.6	6.0	Pas.	4	1873	Norfolk, Va.	Do.
110691		St. s.	Rescue	75	37	79.2	19.0	9.0	Tow.	6	1886	Camden, N. J.	Philadelphia, Pa.
111215	KPBN	St. s.	Rescue	537	284	180.3	32.2	16.8	Wrk.	30	1,128	1899	Tottenville, N. Y.	New York, N. Y.
111236		St. s.	Rescue	27	10	48.6	14.4	5.2	Fsh.	4	1808	South Bend, Wash.	Pt. Townsend, Wash.
120982		*St. p.	Rescue	81	81	120.0	26.0	3.8	Tow.	12	230	1894	Jeffersonville, Ind.	Pittsburgh, Pa.
202298		*St. p.	RESEARCH	45	21	60.2	14.0	4.3	Tow.	9	1893	Liverpool, England	St. Michael, Alaska
10514		St. s.	Reserve	90	52	72.0	20.6	7.8	Mso.	5	280	1863	New York, N. Y.	New York, N. Y.
14368		St. s.	Reserve	225	140	149.0	25.5	8.7	Frt.	5	332	1864	Brooklyn, N. Y.	Do.
202927		St. s.	Resolute	68	46	89.0	17.0	6.5	Tow.	10	1906	Mobile, Ala.	Do.
205311	KWQF	St. s.	RESOLUTE	294	199	122.3	25.0	14.0	Tow.	13	500	1908	Camden, N. J.	Baltimore, Md.
206748		St. s.	Resolute	20	13	40.7	14.6	4.5	Frt.	1	70	1909	Millford, Del.	Philadelphia, Pa.
212379		*St. p.	Resolute	60	60	108.0	21.6	3.2	Tow.	12	254	1914	Paducah, Ky.	Pittsburgh, Pa.
214265	LGDP	St. s.	RESOLUTE	463	219	135.0	30.0	16.0	Wrk.	19	900	1916	Ashtabula, Ohio	New York, N. Y.
110248		St. s.	Restless	53	26	75.9	16.0	6.0	Tow.	7	1875	New Orleans, La.	New Orleans, La.
200963		St. s.	Restless	475	291	140.0	30.5	12.5	Pas.	11	1,000	1904	Noank, Conn.	New London, Conn.
204562		St. s.	Restless	64	27	79.0	18.6	9.1	Tow.	5	200	1907	San Francisco, Cal.	San Francisco, Cal.
218780		St. s.	Restless	133	90	80.0	23.1	10.7	Tow.	4	600	1918	New Baltimore, N. Y.	Los Angeles, Cal.
136052		St. s.	Revere	153	76	102.0	21.0	9.0	Tow.	10	1889	Philadelphia, Pa.	New York, N. Y.
110683	KNTR	St. y.	Reverie	92	53	112.1	16.7	8.7	Yct.	13	350	1890	Greenpoint, N. Y.	New Orleans, La.
211460		St. s.	Rey Del Rio	146	73	111.0	22.6	8.5	Tow.	11	250	1913	Pascagoula, Miss.	Do.
56488		St. s.	Rhoda Stewart	447	356	138.8	29.4	10.9	Frt.	12	467	1873	Algonac, Mich.	Duluth, Minn.

1 Formerly *st. p. Juniata.

2 Formerly st. s. J. P. Thomas.

3 Formerly st. s. John J. Albright.

4 Formerly st. s. Egbert Myers.

5 Formerly st. s. Genesta.

6 Formerly st. s. Anna.

† Composite.

7 Formerly st. s. †a Henry A. Crawford.

8 Formerly st. s. †b John D. Dalley.

9 Formerly st. s. Columbia.

10 Formerly German st. s. Walkure. (French prize.)

11 Formerly st. s. Nabby C.

12 Formerly *st. p. Fritz.

13 Formerly British st. p. Research.

14 Formerly st. s. General Franz Sigel.

15 Formerly st. s. †a Transit.

16 Formerly st. s. †b John Lenox.

17 Formerly st. s. Sarah E. McWilliams.

18 Formerly st. s. †a E. C. Baker.

19 Formerly st. s. †b Thomas J. Scully.

MERCHANT STEAM VESSELS OF THE UNITED STATES—Continued.

Official No.	Signal letters.	Rig.	Name of vessel.	Gross tonnage.	Net tonnage.	Length.	Breadth.	Depth.	Service.	Crew.	Indicated horsepower.	When built.	Where built.	Home port (where permanent document issues).
213299		St. s.	Rohard	71	71	90.0	18.6	4.3	Frt.	4	1915	Beardstown, Ill.	Peoria, Ill.
210354		St. s.	RICHARD FITZGERALD	167	110	82.0	22.0	12.0	Tow.	5	500	1912	Manitowoc, Wis.	Sandusky, Ohio.
110335	JSP/L	St. s.	Richard Holyoke	181	90	115.6	24.3	11.8	Tow.	11	344	1877	Seabeck, Wash.	Seattle, Wash.
110971	KLGF	St. s.	RICHARD PECK	2,906	1,810	303.3	48.0	17.8	Pas.	81	2,906	1892	Wilmington, Del.	New London, Conn.
213708		*St. p.	Richard Roe	94	94	125.0	23.2	4.3	Pas.	9	1915	Jeffersonville, Ind.	Cincinnati, Ohio.
211287		St. s.	RICHARD TRIMBLE	7,607	5,868	580.0	58.0	32.0	Frt.	21	1,880	1913	Lorain, Ohio.	Duluth, Minn.
86582		St. s.	RICHARD J. REISS	4,409	3,488	430.0	50.0	28.5	Frt.	33	1,700	1901	Cleveland, Ohio.	Cleveland, Ohio.
220143	LWQS	St. s.	RICHCONCAL	7,072	4,360	435.0	56.0	32.0	Tnk.	45	3,100	1920	Alameda, Cal.	San Francisco, Cal.
107348		St. s.	Richland Queen	2,228	1,930	295.0	44.0	21.0	Frt.	10	800	1898	West Bay City, Mich.	New York, N. Y.
126717		St. s.	Richland Star	2,051	1,711	298.0	41.0	21.0	Frt.	16	1,250	1891	Pittsburgh, Pa.
95401		St. s.	Richmond	78	40	82.0	19.0	8.8	Tow.	5	125	1875	Philadelphia, Pa.	New York, N. Y.
111261	KPQH	St. s.	RICHMOND	401	196	135.0	27.5	15.7	Tow.	16	1899	Pensacola, Fla.
111263		St. s.	Richmond	135	77	99.5	23.5	11.5	Tow.	6	750	1900	San Francisco, Cal.	San Francisco, Cal.
150542		St. s.	RICHMOND	99	49	88.5	18.0	11.0	Tow.	10	450	1891	Buffalo, N. Y.	Philadelphia, Pa.
201898		St. s.	RICHMOND	2,006	1,364	231.6	46.0	18.2	Fer.	15	3,500	1905	Port Richmond, N. Y.	New York, N. Y.
211443	LDCJ	St. s.	RICHMOND	6,563	4,089	419.4	54.2	31.2	Tnk.	39	3,000	1913	Quincy, Mass.	San Francisco, Cal.
110937		St. s.	Ridgewood	48	29	58.0	17.5	7.4	Tow.	3	1891	Athens, N. Y.	Norfolk, Va.
208095		St. s.	Rikers Island	85	59	71.9	18.3	7.7	Pas.	6	250	1910	West New Brighton, N. Y.	New York, N. Y.
110825		St. s.	Ringleader	121	114	112.9	18.0	9.0	Frt.	9	95	1889	Alexandria Bay, N. Y.	Cape Vincent, N. Y.
110303	JSDV	St. s.	Rio Grande	2,556	2,047	289.5	39.2	21.6	Pas.	34	1,400	1876	Chester, Pa.	New York, N. Y.
218923	LSDW	St. s.	Ripogonus	2,369	1,370	267.0	42.1	25.8	Frt.	30	1,400	1919	Rockland, Mo.	Belfast, Mo.
219702	LVTM	St. s.	RIPON	2,089	1,007	253.5	43.9	25.9	Frt.	41	1,500	1920	Manitowoc, Wis.	New York, N. Y.
110758		St. s.	Ripple	36	18	48.0	16.2	5.2	Oys.	4	1887	South Norwalk, Conn.	Bridgeport, Conn.
208239	LRNF	St. s.	RIPPLE	244	114	114.3	22.5	11.6	Tow.	10	450	1910	Quincy, Mass.	New York, N. Y.
210973	LRCH	St. s.	RIPPLE	301	99	135.0	22.8	13.4	Fsh.	24	450	1918	Superior, Wis.	Boston, Mass.
209372		*St. p.	Risanco	89	89	121.0	24.0	3.5	Drg.	3	195	1911	Clarlington, Ohio.	Cincinnati, Ohio.
110065		St. s.	Rival	26	13	66.0	14.5	5.8	Tow.	3	1869	Stockton, Cal.	San Francisco, Cal.
205584		*St. p.	Rival	244	244	148.0	27.6	4.0	Tow.	14	1903	Marietta, Ohio.	Pittsburgh, Pa.
21050		St. p.	Riverside	51	30	55.0	20.0	5.7	Fer.	2	1870	Esopus, N. Y.	All City, N. Y.
110538		St. s.	Riverside	60	30	83.5	17.5	5.5	Frt.	1	1853	Philadelphia, Pa.	Philadelphia, Pa.
110905		St. s.	Riverside	67	45	75.3	20.0	5.9	Frt.	5	100	1892	Wilmington, Del.	New York, N. Y.
110974		St. s.	RIVERSIDE	90	62	112.5	18.7	5.2	Pas.	8	110	1892	Buffalo, N. Y.	Cape Vincent, N. Y.
111098	KMNF	St. s.	RIVERSIDE	452	372	141.5	27.1	10.3	Frt.	11	450	1895	Chester, Pa.	Baltimore, Md.
202856	KVPW	St. s.	RIVERSIDE	300	204	118.1	25.0	8.7	Pas.	9	550	1906	Port Richmond, N. Y.	New York, N. Y.
219585	LVNS	St. s.	RIVERSIDE BRIDGE	3,545	2,174	324.0	46.2	25.0	Frt.	37	1,500	1920	Nowark, N. J.	Newark, N. J.
111395	LRMW	St. y.	Roamer	89	61	82.7	17.2	8.1	Yot.	0	1902	Bristol, R. I.	New York, N. Y.
219512	LVKC	St. s.	ROANOKE	6,784	5,165	416.8	56.1	31.1	Tnk.	38	3,500	1920	Bath, Me.	Do.
111421		St. s.	Rob	47	32	74.8	18.2	7.5	Pas.	8	1902	Stoughton, N. Y.	Albany, N. Y.
110742		St. s.	Roberts	48	24	75.5	18.2	0.5	Tow.	5	100	1887	San Francisco, Cal.	Newport, Ore.
111193		*St. p.	Robbie	43	25	50.0	10.0	2.0	Pas.	4	1838	Madison, Ind.	Morgan City, La.
120807		St. s.	Robbins III	45	30	58.3	14.0	5.7	Fsh.	5	30	1890	Grand Haven, Mich.	Grand Haven, Mich.
11120		St. s.	ROBERT FULTON	3,801	2,680	424.6	45.8	27.8	Frt.	36	2,000	1893	Wyandotte, Mich.	Duluth, Minn.
206288		St. p.	ROBERT FULTON	2,168	1,344	337.0	42.0	11.5	Pas.	65	3,850	1909	Camden, N. J.	New York, N. Y.
111044		*St. p.	Robert Jenkins	95	95	132.0	22.0	4.4	Tow.	14	334	1893	Pittsburgh, Pa.	Pittsburgh, Pa.
111180		*St. p.	Robert Kerr	718	409	176.1	35.4	5.9	Frt.	34	400	1898	Seattle, Wash.	St. Michaels, Alaska.
202194		St. s.	Robert McAllister	74	50	65.2	19.0	8.0	Tow.	4	1905	New Baltimore, N. Y.	Bridgeport, Conn.
205579		*St. p.	Robert Rhes	182	182	149.8	30.4	4.4	Pas.	33	1908	Marietta, Ohio.	St. Louis, Mo.
111208		St. s.	Robert Robinson	36	27	66.6	15.8	6.0	Tow.	4	1898	New Baltimore, N. Y.	New York, N. Y.
215759		*St. p.	Robert Young	349	292	130.5	26.1	5.2	Frt.	5	185	1917	Wentzho, Wash.	Portland, Ore.
201011		St. s.	Robert A. Scott	50	34	75.0	18.8	8.0	Tow.	5	82	1804	New York, N. Y.
25290		St. p.	Robert A. Snyder	780	580	205.0	30.5	10.2	Pas.	23	1892	Brooklyn, N. Y.	Albany, N. Y.
207299	LBKD	St. s.	Robert C. Clowry	532	235	132.3	33.3	15.1	Chl.	33	1,000	1910	Tottenville, N. Y.	New York, N. Y.
127764		St. s.	Robert C. Pringle	141	84	101.0	22.4	9.6	Frt.	5	500	1903	Manitowoc, Wis.	Cleveland, Ohio.
215234	LHWJ	St. s.	Robert C. Sudden	1,363	1,016	223.0	43.6	16.5	Frt.	23	1,000	1917	Onkand, Cal.	San Francisco, Cal.
110778		St. s.	Robert C. Wente	335	267	141.0	30.0	10.6	Frt.	14	500	1888	Gibraltar, Mich.	Detroit, Mich.
111468		St. s.	ROBERT E. CARR	30	16	74.0	15.0	5.5	Tow.	4	1903	Dubuque, Iowa.	St. Louis, Mo.
203555		St. s.	ROBERT E. JOHNSTON	22	15	43.8	12.8	5.6	Tow.	5	1906	Ferrysburg, Mich.	Grand Haven, Mich.
212708		St. s.	Robt E. Lee	46	25	57.8	17.5	6.0	Tow.	6	40	1914	Andrews, S. C.	Georgetown, S. C.
110536		St. s.	Robert H. Cook	157	78	102.0	21.0	9.6	Tow.	0	350	1882	Buffalo, N. Y.	Albany, N. Y.
213425		*St. p.	Robt. H. Romunder	62	62	99.2	26.2	3.0	Tow.	11	175	1915	Clarendon, Ark.	St. Louis, Mo.
211231		St. s.	ROBERT J. CLOSE	187	112	86.5	28.0	8.1	Mso.	3	100	1913	Superior, Wis.	Duluth, Minn.
95620		St. s.	ROBERT J. MCGUIR	42	21	64.5	17.0	7.3	Tow.	4	80	1880	Eddyville, N. Y.	New York, N. Y.
86662		St. s.	ROBERT J. PAISLEY	3,762	3,130	370.8	50.2	24.2	Frt.	24	1,000	1903	Toledo, Ohio.	Cleveland, Ohio.
212078		St. s.	ROBERT L. IRELAND	6,387	4,899	504.0	64.0	30.0	Frt.	25	1,600	1914	Lorain, Ohio.	Do.
213062		St. s.	Robert L. Stevens	185	92	83.2	20.2	9.8	Frt.	6	350	1915	West Brighton, N. Y.	New York, N. Y.
210287	LCMI	St. s.	ROBERT M. THOMPSON	2,458	1,605	247.0	43.7	26.5	Frt.	33	1,350	1912	Corse, Mich.	Do.
215529	LIISK	St. s.	Robert P. Clark	291	147	128.1	25.8	13.2	Tow.	16	1,000	1917	Orange, Tex.	Port Arthur, Tex.
111363		*St. p.	Robert P. Gillham	158	158	149.5	31.5	4.3	Tow.	18	575	1901	Parkersburg, W. Va.	Cincinnati, Ohio.
110960		St. s.	Robert S. Bradley	121	60	83.0	20.0	10.4	Tow.	5	350	1892	Camden, N. J.	Boston, Mass.

1 Formerly *st. p. Vlm.

1 Formerly st. s. George W. Peavey.

1 Formerly st. s. Amazonas.

1 Formerly st. s. a City of Berlin.

1 Formerly st. s. b Charles A. Luck.

1 Formerly st. s. a Hudson.

1 Formerly st. s. b Wm. T. Cox.

1 Formerly st. s. a Pier.

1 Formerly st. s. b U. S. S. Pier.

1 Formerly st. s. a Roamer.

1 Formerly st. s. b U. S. S. Roamer.

1 Formerly st. s. Frank Edward.

1 Formerly st. s. Joel D. Smith.

1 Formerly *st. p. Nespelem.

1 Formerly st. p. Ulster.

1 Formerly st. s. a Chequamegon.

1 Formerly st. s. b Pere Marquette 7.

1 Formerly a St. s. Robert C. Sudden.

1 Formerly b French st. s. Hadrumete.

1 Formerly st. s. a Henry R. Heath.

1 Formerly st. s. b B. B. Odell, Jr.

1 Formerly st. s. Geo. L. Craig.

MERCHANT STEAM VESSELS OF THE UNITED STATES—Continued.

Official No.	Signal letters.	Rig.	Name of vessel.	Gross tonnage.	Net tonnage.	Length.	Breadth.	Depth.	Service.	Crew.	Indicated horsepower.	When built.	Where built.	Home port (where permanent document issues).
215507		St. s.	Robert S. Parsons	202	137	103.2	26.3	10.6	Frt.	2	400	1916	Brooklyn, N. Y.	New York, N. Y.
218127		*St. p.	Robt. T. Graham	46	46	64.6	22.0	7.1	Fer.	2	50	1918	Madison, Ind.	Evansville, Ind.
111211		St. s.	Robert and Edwin	27	13	56.5	14.4	4.7	Mac.	4	6	1899	East Boothbay, Me.	Gloucester, Mass.
111294		St. s.	ROBERT W. E. BUNSEN	5,181	4,012	420.0	50.2	25.3	Frt.	25	1,750	1900	Chicago, Ill.	Duluth, Minn.
219473	LVHG	St. s.	ROBIN ADAIR	0,839	5,120	424.8	55.2	23.9	Frt.	43	3,000	1920	Seattle, Wash.	New York, N. Y.
218569	LVND	St. s.	ROBIN GOODFELLOW	0,839	5,203	424.8	55.2	23.9	Frt.	43	3,000	1920	do.	San Francisco, Cal.
218511	LVKB	St. s.	ROBIN GRAY	0,839	5,120	424.8	55.2	23.9	Frt.	43	3,000	1920	do.	do.
219436	LVFR	St. s.	ROBIN HOOD	0,801	5,124	424.8	55.2	23.9	Frt.	42	3,000	1919	do.	New York, N. Y.
110876		St. s.	Rochester	118	59	90.0	22.2	8.8	Tow.	8	400	1896	Philadelphia, Pa.	Do.
202712		St. s.	ROCHESTER	1,338	910	104.2	39.6	16.8	Fer.	8	1,500	1895	Newburgh, N. Y.	Do.
207073		St. s.	ROCHESTER	1,303	867	246.0	42.0	16.3	Fer.	83	2,000	1910	Wyandotte, Mich.	Duluth, Minn.
219491		St. s.	Rochester	173	87	94.3	25.2	12.2	Tow.	8	700	1919	New York, N. Y.	New York, N. Y.
210133	LWQR	*St. p.	ROCK CITY	0,910	4,271	435.6	56.2	31.7	Tnk	38	2,600	1927	Sparrows Point, Md.	Do.
201392		St. p.	Rockaway	64	64	97.0	27.6	4.6	Tow.	9	151	1911	Highland, Ark.	New Orleans, La.
110389		St. p.	ROCKAWAY PARK	520	361	150.0	32.0	10.5	Fer.	4	300	1873	Washington, Del.	Norfolk, Va.
218866	LSRF	St. s.	ROCKET	4,844	2,987	377.0	52.0	28.8	Fer.	50	2,500	1911	Brooklyn, N. Y.	New York, N. Y.
111354		St. s.	ROCKET	39	149	100.0	29.0	7.0	Fsh.	6	200	1911	Buffalo, N. Y.	Detroit, Mich.
108562		St. p.	Rock Island	149	139	100.0	29.0	5.0	Fer.	4	290	1875	Chicago, Ill.	Memphis, Tenn.
218427	LRTN	St. s.	ROCK ISLAND	2,963	1,700	304.0	44.1	22.9	Fer.	35	1,650	1919	Wilmington, Del.	Wilmington, Del.
110767		St. p.	Rockland	393	304	129.4	31.7	9.7	Fer.	5	583	1884	Albany, N. Y.	New York, N. Y.
220137		St. s.	ROCKLAND	291	184	146.3	20.2	10.9	Frt.	3	400	1920	Long Island City, N. Y.	Buffalo, N. Y.
219517	LVKJ	St. s.	ROCKPORT	5,401	3,304	400.7	54.2	30.2	Frt.	45	3,000	1920	Pensacola, Fla.	Pensacola, Fla.
21871		St. s.	Rocky Mountain	45	25	65.1	23.2	5.6	Frt.	2	100	1866	Cape Elizabeth, Me.	Eastport, Me.
213379		St. s.	Rodoma	60	24	63.0	17.7	5.4	Tow.	5	100	1916	Bellingham, Wash.	Seattle, Wash.
200246		St. s.	Roger Williams	149	101	108.0	25.9	10.6	Tow.	8	600	1903	Albany, N. Y.	New York, N. Y.
111451		St. s.	Roger O. Sullivan	51	35	64.2	17.6	9.4	Tow.	8	100	1913	Toledo, Ohio	Chicago, Ill.
216363		St. s.	Roger O. Sullivan	179	122	105.6	24.4	12.1	Tow.	10	500	1918	Albany, N. Y.	New York, N. Y.
208918	LCBN	St. s.	Rollin E. Mason	323	145	165.6	23.1	12.9	Fsh.	32	600	1911	Lowell, Mass.	New London, Conn.
208467		*St. p.	Rollo	2,283	1,429	251.0	43.7	22.2	Frt.	35	1,200	1923	Pinewood, Fla.	Pensacola, Fla.
95632	MBTR	St. s.	ROMAGNE	23	11	60.6	16.2	5.8	Tow.	5	6	1881	Cleveland, Ohio	Cleveland, Ohio.
218003	LRDD	St. s.	ROMAN	5,104	3,748	391.8	51.3	28.8	Tnk.	36	2,700	1919	Wilmington, Del.	Wilmington, Del.
110493	LGWC	St. s.	ROMULUS	120	60	101.0	22.0	9.6	Frt.	8	100	1881	Fly Mountain, N. Y.	New York, N. Y.
111464		St. s.	Ronald G. Keeler	39	20	67.7	14.0	6.0	Fer.	4	50	1912	Boston, Mass.	Portland, Me.
216499		St. s.	Roque	19	13	61.8	13.4	3.7	Fer.	3	35	1885	Reading, Pa.	Philadelphia, Pa.
106692		St. s.	Rosalie Keller	99	49	78.2	18.5	9.6	Tow.	13	200	1889	Glen Elder, Mass.	New York, N. Y.
217056		St. s.	Rosalie M.	7	7	40.1	10.0	3.6	Fer.	2	30	1918	Vicksburg, Miss.	Vicksburg, Miss.
211634	LDGK	St. s.	Rosalie Mahony	1,473	858	201.1	40.5	23.1	Frt.	22	500	1911	Highland, Wash.	San Francisco, Cal.
134456		St. s.	Rose	74	37	88.0	19.0	9.0	Tow.	8	150	1889	Wilmington, Del.	Philadelphia, Pa.
201962		St. s.	Rose A.	52	36	59.3	18.3	7.4	Fer.	4	100	1905	Brooklyn, N. Y.	New London, Conn.
111380		*St. p.	Roseada	17	14	57.0	14.7	3.3	Fer.	4	100	1901	Kissimmee, Fla.	Tampa, Fla.
110688		St. s.	Rosebank	17	18	60.6	15.6	6.2	Tow.	5	6	1885	Charlottesville, Va.	New York, N. Y.
27637	KGTR	St. s.	ROSE CRY	3,468	2,184	336.2	43.2	22.3	Fer.	68	2,260	1889	Charleston, Pa.	San Francisco, Cal.
110329		St. p.	Rosedale	938	677	218.0	34.2	10.0	Fer.	22	1,400	1877	Norfolk, Va.	Philadelphia, Pa.
111453	KSHV	St. s.	ROSELLE	220	189	98.0	24.5	13.8	Tow.	9	600	1903	Philadelphia, Pa.	New York, N. Y.
130532		St. s.	Rose McNeill	85	42	75.6	19.7	9.0	Tow.	5	300	1891	Trenton, N. J.	Do.
209822	LCJK	St. p.	ROSE STANDISH	993	504	205.4	34.5	11.4	Fer.	20	1,500	1914	Wilmington, Del.	Boston, Mass.
209202		St. s.	Rosie K.	8	6	30.5	8.0	3.8	Fsh.	3	100	1901	Milwaukee, Wis.	Milwaukee, Wis.
217121	LNKQ	St. s.	Roseway	359	168	142.1	29.6	11.8	Frt.	27	550	1915	Lowell, Mass.	Boston, Mass.
211702		St. s.	ROSS CODDINGTON	41	28	55.4	15.1	7.6	Tow.	3	100	1913	Buffalo, N. Y.	Buffalo, N. Y.
106652		*St. p.	Rotarian	307	196	146.8	41.9	9.0	Fer.	16	500	1881	St. Louis, Ohio	Duluth, Minn.
218452	LSJG	St. s.	ROTARIAN	473	284	132.0	29.0	8.4	Fer.	18	600	1919	Galveston, Tex.	Galveston, Tex.
220444	MBFV	St. s.	ROTARIAN	4,747	2,925	390.0	53.1	27.0	Frt.	51	2,600	1920	Tacoma, Wash.	Tacoma, Wash.
110733		St. s.	Roumania	1,837	1,441	273.5	39.5	21.1	Frt.	24	1,000	1887	West Bay City, Mich.	Detroit, Mich.
111344		St. s.	Rover	44	30	62.0	14.0	5.0	Tow.	2	50	1901	Hilo, Hawaii	San Francisco, Cal.
111441		St. p.	Rover	145	92	135.0	23.0	5.2	Tow.	12	100	1902	Elizabeth, Pa.	Pittsburgh, Pa.
120718	LGWJ	St. s.	Rowe	476	394	142.8	30.0	10.6	Fer.	13	360	1888	Manitowoc, Wis.	New Haven, Conn.
201671		*St. p.	Rowena	187	187	147.7	25.1	5.0	Fer.	21	100	1904	Burnside, Ky.	Lexington, Ky.
202074		St. y.	Rowena	69	47	96.0	16.8	6.8	Yot.	4	150	1905	Detroit, Mich.	New York, N. Y.
111311		St. s.	ROWRA	35	24	56.6	14.4	6.6	Fsh.	3	100	1900	Ferrysburg, Mich.	Cleveland, Ohio.
208410		St. s.	Rowland H. Wilcox	247	119	132.0	22.3	10.7	Frt.	30	450	1911	Noank, Conn.	New London, Conn.
200436	KSRM	St. y.	ROXANA	132	74	112.2	17.0	4.5	Yot.	10	400	1903	Racine, Wis.	Washington, D. C.
110898		St. s.	Royal	59	29	75.0	20.6	8.2	Tow.	5	100	1891	Benicia, Cal.	San Francisco, Cal.
111306		St. s.	Royal	22	14	42.9	14.2	6.6	Tow.	2	100	1900	Long Island City, N. Y.	New York, N. Y.
208113		St. s.	Royal	27	21	52.8	15.4	6.0	Fsh.	2	80	1010	Erie, Pa.	Cleveland, Ohio.
214581	LGNF	St. s.	ROYAL ARROW	7,794	4,800	467.6	62.7	32.0	Tnk.	36	3,200	1916	Camden, N. J.	New York, N. Y.
145897	KRFT	St. s.	ROY HOOPER	220	149	103.0	23.0	12.3	Tow.	10	100	1901	Philadelphia, Pa.	Do.
110818		St. s.	Ruby	17	11	51.4	14.2	4.9	Tow.	6	14.2	1889	Manistee, Mich.	Detroit, Mich.

- 1 Formerly st. s. Foreman.
 (a) Augusta.
 2 Formerly st. p. (b) T. J. Robinson.
 3 Formerly st. p. Henry V. Lesley.
 4 Formerly st. s. Resolute.
 5 Formerly st. s. (a) A. W. Chesterton.
 (b) Dresden.
 6 Formerly st. s. Newport.

- 7 Formerly st. s. Rescue.
 (a) St. s. Yumuri.
 8 Formerly (b) U. S. S. Badger.
 (c) U. S. Q. M. D. Lawton.
 (a) New York Central Ltg. Co. No. 19.
 (b) New York Central No. 19.
 (c) Catherine T.

- 10 Formerly (b) St. s. Colonel Ward.
 11 Formerly st. s. Col. Roosevelt.
 12 Formerly st. s. A. Wehrle, Jr.
 13 Formerly st. s. Fannie C. Hart.
 14 Formerly st. s. Texas.

MERCHANT STEAM VESSELS OF THE UNITED STATES—Continued.

Official No.	Signal letters.	Rig.	Name of vessel.	Gross tonnage.	Net tonnage.	Length.	Breadth.	Depth.	Service.	Crew.	Indicated horsepower.	When built.	Where built.	Home port (where permanent document issues).	
200160		*St. p.	Ruby.....	49	49	77.0	16.9	3.3	Tow.	11	1883	St. Louis, Mo.....	New Orleans, La.	
210550	LCNW	St. s.	Ruby.....	2,458	1,605	247.0	43.7	26.5	Frt.	36	1,350	1912	Erorse, Mich.....	New York, N. Y.	
136701		St. s.	Rudolph.....	200	130	118.7	27.8	9.1	Frt.	4	250	1893	Astoria, N. Y.....	Do.	
111407		St. s.	Rudolph Brothers.....	123	83	98.5	26.9	8.3	Tow.	6	103	1902	Athens, N. Y.....	Do.	
205088		St. s.	Ruel Rowe.....	211	133	102.5	21.2	7.2	Frt.	5	140	1887	Stratford, Conn.....	Do.	
110759		St. s.	RUFUS P. RANNEY.....	4,797	3,505	425.0	52.0	28.0	Frt.	21	1,600	1908	Superior, Wis.....	Cleveland, Ohio.	
211774	LDHJ	St. s.	Rush.....	459	254	163.0	25.0	14.2	Fsh.	20	400	1885	Port Blakely, Wash.....	Seattle, Wash.	
210644	LVRH	St. s.	RUSHVILLE.....	2,559	1,586	251.0	43.6	25.8	Frt.	24	1,500	1920	Toledo, Ohio.....	Toledo, Ohio.	
207750		St. p.	Russell.....	75	75	99.0	34.0	3.0	Fer.	2	150	1910	Jeffersonville, Ind.....	Louisville, Ky.	
203307		St. s.	Russell Stevenson.....	28	20	53.0	12.0	5.0	Tow.	3	30	1906	Cedarville, Mich.....	Milwaukee, Wis.	
218126		St. s.	Rustler.....	12	8	41.8	11.3	3.3	Tow.	8	20	1912	International Falls, Minn.....	Duluth, Minn.	
110801		St. p.	Ruth.....	89	53	81.0	26.0	4.0	Pas.	5	1888	Conway, S. O.....	Georgetown, S. C.	
111465		St. s.	RUTH.....	35	24	64.2	15.4	5.4	Pas.	6	1903	Buffalo, N. Y.....	Erle, Pa.	
206747		St. o.	RUTH.....	89	89	77.0	35.2	4.0	Fer.	5	70	1909	Dubuque, Iowa.....	New Orleans, La.	
207340		St. s.	Ruth.....	14	9	45.0	13.0	4.0	Fsh.	4	1909	Marine City, Mich.....	Erle, Pa.	
207775	LBPS	St. s.	RUTH.....	3,102	2,423	313.6	46.1	22.1	Frt.	37	1,200	1910	Newport News, Va.....	New York, N. Y.	
210588		*St. p.	RUTH.....	83	83	100.0	20.0	4.3	Drq.	5	1912	St. Louis, Mo.....	St. Louis, Mo.	
111093		St. s.	Ruth E.....	34	23	62.4	18.2	4.8	Tow.	6	1895	Satsuma Heights, Fla.....	Jacksonville, Fla.	
213345		St. s.	Ruth B.....	13	11	37.0	11.3	3.8	Fsh.	2	10	1915	Naublnway, Mich.....	Marquette, Mich.	
111181		St. s.	Ruth B. Lute.....	148	91	95.0	21.8	7.6	Frt.	5	125	1898	Wilmington, Del.....	Providence, R. I.	
200700		*St. p.	Ruth No. 2.....	141	141	136.7	26.7	3.6	Pas.	19	1904	Clarlington, Ohio.....	Georgetown, S. C.	
111415		St. s.	Ryba.....	32	14	66.0	16.0	6.3	Tow.	4	150	1902	Alameda, Cal.....	San Francisco, Cal.	
220032	LWNS	St. s.	Ryder Hanfly.....	1,343	756	235.0	43.0	17.7	Frt.	28	1,000	1920	North Bend, Oreg.....	Do.	
S.															
116983		St. s.	S. B. Gracon.....	148	67	93.0	27.3	7.6	Frt.	5	150	1900	Tottenville, N. Y.....	New York, N. Y.	
218630	LSFJ	St. s.	S. B. HUNT.....	6,689	4,165	429.3	59.2	31.4	Tnk.	38	2,800	1919	Chester, Pa.....	Do.	
116710		St. s.	S. C. Hurt.....	63	43	73.7	18.0	8.4	Pas.	3	160	1896	Baltimore, Md.....	New Bedford, Mass.	
130531		St. s.	S. C. Leonard, Jr.....	97	66	80.0	20.0	9.4	Tow.	10	250	1891	Newburgh, N. Y.....	New York, N. Y.	
110999		St. s.	S. D. Condit.....	86	58	73.7	25.4	6.7	Tow.	6	1900	East Rockaway, N. Y.....	Do.	
145656		St. s.	S. E. ...	18	12	56.0	16.6	4.4	Pas.	5	1893	Point Washington, Fla.....	Jacksonville, Fla.	
81038		St. s.	S. E. Vaughan.....	70	35	74.5	18.5	8.0	Tow.	4	300	1884	Boston, Mass.....	New York, N. Y.	
204949		*St. p.	S. G. Simpson.....	267	168	115.4	26.3	6.1	Pas.	12	350	1907	Tacoma, Wash.....	Tacoma, Wash.	
209036		St. s.	S. H. EDWARDS.....	179	122	88.9	22.8	11.8	Tow.	8	1911	Port Richmond, N. Y.....	New York, N. Y.	
96445		*St. s.	S. H. ROBBINS.....	4,909	3,617	444.0	60.0	24.6	Frt.	22	1,300	1899	Lorain, Ohio.....	Cleveland, Ohio.	
117212		*St. p.	S. J. Phillips.....	77	49	79.3	18.9	4.3	Pas.	3	1902	New Bern, N. C.....	New Bern, N. C.	
116643		St. s.	S. L. Clark.....	125	88	91.0	17.7	9.6	Cnl.	4	60	1894	Phoenix, N. Y.....	New York, N. Y.	
115925		St. s.	S. L. Crosby.....	103	51	90.8	22.5	9.0	Tow.	8	350	1883	Philadelphia, Pa.....	Albany, N. Y.	
116717		St. s.	S. M. FISHER.....	628	427	139.5	31.0	21.0	Tow.	12	1,150	1896	Toledo, Ohio.....	Duluth, Minn.	
211444		St. s.	S. M. ...	58	39	65.0	19.1	8.6	Tow.	3	100	1913	Camden, N. J.....	Philadelphia, Pa.	
216019	LJRW	St. s.	S. M. ...	7,175	4,361	425.0	56.0	32.0	Tnk.	40	2,600	1918	San Francisco, Cal.....	Los Angeles, Cal.	
115722		St. s.	S. M. ...	546	426	166.2	33.0	12.0	Frt.	14	400	1850	Manitowoc, Wis.....	Grand Haven, Mich.	
117224	KSGH	St. s.	S. O. Co. No. 12.....	158	107	90.0	20.5	11.0	Tow.	9	1,000	1903	Camden, N. J.....	Baltimore, Md.	
116478		St. s.	S. O. Dixon.....	29	14	52.7	15.4	7.0	Tow.	3	200	1892	Manitowoc, Wis.....	New York, N. Y.	
76049		St. s.	S. S. Prentiss.....	61	42	70.0	16.0	7.0	Tow.	4	1878	Pittsburgh, Pa.....	Memphis, Tenn.	
215006	LHBQ	St. s.	S. V. HARKNESS.....	6,899	5,263	419.4	67.2	29.8	Tnk.	32	3,075	1917	Seattle, Wash.....	New York, N. Y.	
106790		St. s.	S. W. Holbrook.....	94	47	84.0	21.1	9.8	Tow.	6	150	1890	Athens, N. Y.....	Do.	
115534		St. p.	S. W. Smith.....	320	278	119.5	40.8	8.5	Fer.	5	147	1877	Baltimore, Md.....	Baltimore, Md.	
220941	MCOK	St. s.	S. C. T. Dodd.....	7,054	4,374	425.0	67.2	33.1	Tnk.	35	3,000	1920	Oakland, Cal.....	San Francisco, Cal.	
141027	KGNS	St. s.	SABINE.....	3,328	2,478	314.0	46.2	20.3	Frt.	51	2,000	1889	Chester, Pa.....	New York, N. Y.	
218033	LJSD	St. s.	SABINE SUN.....	6,728	4,083	429.3	59.2	31.4	Tnk.	37	2,700	1918	Chester, Pa.....	Philadelphia, Pa.	
218186	LJRN	St. s.	SABOTAWAN.....	5,312	3,370	386.8	62.2	27.4	Frt.	50	2,500	1919	Arlington, N. Y.....	New York, N. Y.	
217439	LPKQ	St. s.	SACANDAGA.....	4,967	2,944	390.0	54.2	27.6	Frt.	52	2,500	1915	Hog Island, Pa.....	Philadelphia, Pa.	
217328	LPDF	St. s.	SACARAPPA.....	4,965	2,952	390.0	54.2	27.6	Frt.	55	2,500	1914	do.....	Do.	
217365	LPFR	St. s.	SAC CITY.....	5,735	3,445	390.0	54.2	27.6	Frt.	55	2,500	1914	do.....	Do.	
116267		St. s.	SACHEM.....	739	542	187.0	33.5	12.8	Frt.	12	323	1889	Grand Haven, Mich.....	Detroit, Mich.	
116994		St. s.	SACHEM.....	185	132	110.3	24.0	10.0	Tow.	9	500	1900	Baltimore, Md.....	Hartford, Conn.	
117173		St. s.	SACHEM.....	41	23	54.0	14.9	7.7	Tow.	2	60	1902	Fairhaven, Wash.....	Pt. Townsend, Wash.	
127049		St. y.	SACHEM.....	217	123	143.3	23.6	12.5	Yot.	18	1,200	1902	Wilmington, Del.....	New York, N. Y.	
204106		St. s.	SACHEM.....	100	70	71.8	20.1	10.5	Frt.	4	1907	Buffalo, N. Y.....	Buffalo, N. Y.	
217693	LQFV	St. s.	SACO.....	5,106	3,097	300.0	54.2	27.6	Frt.	40	2,500	1919	Hog Island, Pa.....	Philadelphia, Pa.	
116682		St. s.	SACRAMENTO.....	2,380	1,903	308.2	42.6	21.2	Frt.	20	1,200	1895	West Bay City, Mich.....	Duluth, Minn.	
212820		*St. p.	SACRAMENTO.....	760	657	178.0	40.4	7.5	Frt.	29	300	1914	San Francisco, Cal.....	San Francisco, Cal.	
215939	LJPF	St. s.	SACRAMENTO.....	4,856	3,595	390.0	63.2	27.5	Frt.	48	2,100	1918	Seattle, Wash.....	New York, N. Y.	
23951		St. s.	Sadle.....	10	5	40.5	10.5	4.5	Tow.	2	1871	Redhook, N. Y.....	Boston, Mass.	
117213		St. s.	Sadle.....	25	17	65.0	15.3	5.0	Tow.	5	1902	Scranton, Miss.....	Jacksonville, Fla.	

1 Formerly U. S. Eng. *st. p. Ruby.

2 Formerly U. S. R. C. Rush.

3 Formerly *st. p. Peerless.

4 Formerly st. s. (a) New York Central No. 18.

5 Formerly st. s. (b) Alice E. Conway.

6 Formerly st. s. (c) Fred Stebbins.

7 Formerly st. s. (d) Taggart Brothers.

8 Formerly st. s. Try Me.

9 Formerly st. s. Wesley A. Gove.

10 Formerly st. s. S. Q. Brown.

11 Formerly st. s. Henry W. Oliver.

12 Formerly st. s. J. B. O'Brien.

13 Formerly st. s. (a) Acme.

14 Formerly st. s. (b) S. O. Co. No. 3.

15 Formerly st. s. (c) Haber Bros.

16 Formerly st. s. Leona.

17 Formerly st. y. Celt.

18 Formerly st. s. John Kelderhouse.

19 Steel.

MERCHANT STEAM VESSELS OF THE UNITED STATES—Continued.

Official No.	Signal letters.	Rig.	Name of vessel.	Gross tonnage.	Net tonnage.	Length.	Breadth.	Depth.	Service.	Crew.	Indicated horsepower.	When built.	Where built.	Home port (where permanent document issues).
200765		St. s.	Sadle Ross.....	49	27	60.5	18.6	7.7	Tow.	3		1904	Boston, Mass.	Boston, Mass.
115685		St. s.	Sadle E. Ellis.....	40	21	60.0	14.6	6.6	Tow.	4	160	1879	Tottonville, N. Y.	New York, N. Y.
212143	LDKQ	St. y.	SARLMO.....	303	206	154.5	23.6	12.8	Frt.	20	130	1914	Brooklyn, N. Y.	Do.
117264		St. s.	Safety.....	134	91	85.8	27.2	9.3	Frt.	7		1903	Jersey City, N. J.	Perth Amboy, N. J.
116399		St. s.	Sagadahoc.....	44	37	65.8	20.1	5.0	Frt.	3		1891	Woolwich, Me.	Bath, Me.
216584	LMDV	St. s.	SAGADAHOC.....	6,698	4,950	420.5	54.2	31.4	Frt.	44	3,000	1918	Bath, Me.	Do.
116821		St. s.	Sagamore.....	104	58	82.4	20.2	8.6	Mso.	5	100	1898do.	Newport, R. I.
117031		St. s.	Sagamore.....	173	62	110.0	25.0	12.0	Frt.	6	250	1900	Fall River, Mass.	Providence, R. I.
150166		St. s.	Sagamore.....	142	96	115.4	25.6	8.8	Frt.	40	140	1879	Greenpoint, N. Y.	Perth Amboy, N. J.
217819	LQBK	St. s.	SAGAPORACK.....	5,113	3,101	360.0	54.2	27.6	Frt.	40	2,500	1919	Hog Island, Pa.	Philadelphia, Pa.
216845	LMSD	St. s.	SAG HARBOR.....	2,431	1,417	284.0	42.2	21.9	Frt.	37	1,200	1918	Mariners Harbor, N. Y.	New York, N. Y.
127476		St. s.	Saginaw.....	15	11	36.6	12.7	5.8	Tow.	3		1907	Buffalo, N. Y.	Buffalo, N. Y.
204673	LBFK	St. s.	Saginaw.....	886	498	191.4	30.2	14.2	Frt.	29	750	1907	Buffalo, N. Y.	Buffalo, N. Y.
214722	LQGV	St. s.	SAGUA.....	3,298	2,005	330.1	45.2	25.6	Pas.	41	1,882	1911	Hog Island, Pa.	San Francisco, Cal.
217501	LPQT	St. s.	SAGUACHE.....	5,021	3,040	390.0	54.2	27.6	Frt.	45	2,500	1919	Newcastle, England.	New York, N. Y.
217692	LQFT	St. s.	SAHALE.....	5,693	3,422	390.0	54.2	27.6	Frt.	40	2,500	1919	Hog Island, Pa.	Philadelphia, Pa.
116698		St. p.	Sailor.....	140	140	132.4	23.2	4.5	Tow.	14		1900do.	Do.
116393		St. s.	Sailor Boy.....	162	111	92.0	24.0	6.5	Pas.	12	120	1891	Parkersburg, W. Va.	Pittsburgh, Pa.
219813		St. p.	Sailor Boy.....	26	21	65.0	12.0	6.0	Tow.	5	175	1899	West Bay City, Mich.	Marquette, Mich.
96564		St. s.	St. Andrews.....	240	141	113.6	27.2	8.0	Tow.	11	300	1901	Cincinnati, Ohio.	Louisville, Ky.
219567	LVNB	St. s.	ST. ANTHONY.....	4,839	2,994	379.9	53.1	27.0	Frt.	42	2,500	1920	South Portland, Me.	Boston, Mass.
218242	LRMK	St. s.	ST. AUGUSTINE.....	3,283	2,000	324.0	46.2	25.0	Frt.	37	1,500	1919	Tacoma, Wash.	Tacoma, Wash.
214443	LGJH	St. s.	St. Charles.....	1,671	1,020	280.9	34.1	22.9	Frt.	35		1884	Newark, N. J.	Newark, N. J.
202390		St. p.	St. Charles.....	48	48	85.0	19.6	4.0	Tow.	12		1905	Liverpool, England.	New York, N. Y.
204663		St. s.	St. Euphemia.....	33	18	69.1	20.5	4.4	Pas.	2		1907	Dubuque, Iowa.	New Orleans, La.
212786	LDPV	St. s.	SAINT FRANCIS.....	5,102	3,164	405.0	52.0	28.1	Frt.	79	2,700	1914	New Orleans, La.	Do.
136606		St. s.	St. George.....	37	25	58.1	18.0	6.5	Tow.	5	100	1877	Londonberry, Ireland.	New York, N. Y.
117146		St. p.	St. Helena.....	344	263	135.0	30.6	6.8	Frt.	16	450	1892	Philadelphia, N. Y.	Do.
218653		St. s.	St. Helena.....	34	11	59.1	12.9	6.6	Tow.	5	250	1913	San Francisco, Cal.	San Francisco, Cal.
220957	MCHB	St. s.	St. Heliers.....	458	9	135.4	23.0	13.6	Tow.	22	1,200	1919	New Orleans, La.	New Orleans, La.
202172		St. s.	St. John.....	19	12	49.5	12.0	6.5	Pas.	7		1905	Port Glasgow, Scotland.	Los Angeles, Cal.
115633	JTDQ	St. p.	St. John.....	1,068	667	250.0	33.0	12.5	Tow.	28	1,500	1904	Madisonville, La.	New Orleans, La.
201083	KTFH	St. s.	St. Johns.....	81	33	80.0	20.0	8.5	Pas.	9		1878	Wilmington, Del.	Washington, D. C.
202891		St. p.	St. Johns.....	330	252	150.0	31.3	6.5	Pas.	18	300	1904	Jacksonville, Fla.	Jacksonville, Fla.
209839		St. p.	St. Johns.....	379	338	125.4	37.0	8.2	Frt.	9	225	1906	Boston, Mass.	Savannah, Ga.
218235	LRMV	St. s.	ST. JOHNS COUNTY.....	3,256	1,983	324.0	46.2	25.0	Frt.	34	1,500	1919	Portland, Oreg.	Portland, Oreg.
116863		St. p.	St. Joseph.....	69	69	96.0	22.5	4.5	Mso.	9		1898	Newark, N. J.	Newark, N. J.
116755		St. s.	St. Louis.....	779	530	200.0	46.0	15.2	Fer.	7	1,800	1896	St. Michael, Alaska.	St. Michael, Alaska.
221137		St. s.	St. Louis.....	767	410	200.0	40.0	7.9	Tow.	32		1921	Philadelphia, Pa.	New York, N. Y.
116816		St. p.	St. Michael.....	718	409	178.9	35.4	5.9	Pas.	29	700	1898	Point Pleasant, W. Va.	Pittsburgh, Pa.
220739	MBRW	St. s.	St. Michael.....	5,557	3,908	436.9	58.2	28.4	Pas.	104	6,000	1920	Seattle, Wash.	St. Michael, Alaska.
90376		St. s.	St. Mihel.....	45	30	60.9	17.1	7.7	Tow.	4	60	1872	Hog Island, Pa.	Philadelphia, Pa.
116693	HPTS	St. s.	St. Paul.....	10,230	4,667	535.5	63.0	23.0	Pas.	377	20,000	1895	Brooklyn, N. Y.	New York, N. Y.
200094		St. p.	St. Paul.....	832	832	276.6	65.0	6.4	Pas.	37	825	1903	Philadelphia, Pa.	Do.
203615		St. p.	St. Paul.....	208	137	110.4	22.4	4.9	Pas.	9		1906	Dubuque, Iowa.	St. Louis, Mo.
207582		St. s.	STE. CLAIRE.....	870	1,620	250.0	62.2	21.7	Fer.	25	2,000	1910	Trinidad, Wash.	Pt. Townsend, Wash.
210944		St. s.	SAINTE MARIE.....	2,383	1,620	250.0	62.2	21.7	Fer.	27	2,500	1913	Toledo, Ohio.	Detroit, Mich.
219991	LWMF	St. s.	SALAAM.....	5,990	3,706	400.7	54.2	30.4	Frt.	40	3,000	1920do.	Grand Haven, Mich.
211806		St. s.	SALEM.....	774	528	142.6	38.1	14.6	Fer.	7	700	1913	Harriman, Pa.	Philadelphia, Pa.
218683	LTCN	St. s.	SALEM COUNTY.....	5,056	3,700	391.8	51.3	28.8	Tnk.	41	2,600	1919	Wilmington, Del.	Do.
220256	LWTK	St. s.	SALINA.....	7,311	4,555	425.8	57.0	33.1	Tnk.	44	2,800	1920do.	Wilmington, Del.
107539	KPVC	St. s.	SALISBURY.....	284	164	123.9	25.0	12.6	Pas.	9	1,200	1900	Oakland, Cal.	San Francisco, Cal.
116315		St. s.	Salle.....	25	12	56.5	14.5	6.5	Tow.	3		1890	Camden, N. J.	Cape Charles, Va.
208954		St. p.	Salle Marmet.....	129	129	142.8	28.0	4.0	Tow.	15	400	1911	Baltimore, Md.	Norfolk, Va.
217013	LNFC	St. s.	Salmon.....	3,020	1,765	272.8	46.1	24.1	Frt.	48	1,400	1918	Marletta, Ohio.	Cincinnati, Ohio.
217573	LPTW	St. s.	SALUDA.....	5,581	3,418	390.0	54.2	27.6	Frt.	42	2,500	1919	Astoria, Oreg.	Astoria, Oreg.
203826	KVTH	St. s.	Salutation.....	184	125	107.5	22.5	11.0	Tow.	9	500	1907	Hog Island, Pa.	Philadelphia, Pa.
218349	LRQN	St. s.	SALVATION LASS.....	4,985	3,057	390.0	54.2	27.6	Frt.	43	2,500	1919	Camden, N. J.	New York, N. Y.
206071		St. p.	Sam Conner.....	47	47	104.1	19.6	3.2	Frt.	14		1911	Hog Island, Pa.	Philadelphia, Pa.
206060		St. s.	SAM MUTCHEON.....	10	7	39.0	9.9	4.4	Frt.	1		1909	Hermann, Mo.	Chattanooga, Tenn.
116081		St. p.	Sam Pyles.....	31	15	76.1	17.7	3.7	Tow.	4		1885	Buffalo, N. Y.	Buffalo, N. Y.
213570		St. s.	Sam Waller.....	99	67	71.2	17.8	9.7	Tow.	8	250	1915	Panasoffkee, Fla.	Cedar Keys, Fla.
218854	LSQW	St. s.	Sampson.....	177	30	85.5	24.7	12.2	Tow.	8	450	1919	Baltimore, Md.	Baltimore, Md.
115791	JVSH	St. s.	Samson.....	159	79	108.0	21.1	10.6	Tow.	12	560	1881	Green Bay, Wis.	New York, N. N.
116846		St. s.	Samson.....	278	189	110.4	25.4	15.6	Tow.	13		1898	Camden, N. J.	Do.
117241	K8JW	St. s.	Samson.....	328	223	110.0	32.5	7.5	Frt.	12		1903	Portland, Oreg.	Portland, Oreg.
116177		St. s.	Samuel Eccles, Jr.....	41	20	69.6	16.2	6.0	Tow.	6		1887	West Seattle, Wash.	Seattle, Wash.
116484		St. s.	SAMUEL MATHER.....	1,713	1,318	308.0	38.0	24.0	Frt.	22	1,200	1892	Hertford County, N. C.	Norfolk, Va.
203407		St. s.	SAMUEL MATHER.....	6,751	5,408	530.0	60.2	32.2	Frt.	20	1,800	1900	West Superior, Wis.	Duluth, Minn.
116495		St. s.	SAMUEL MITCHELL.....	2,277	1,870	292.8	40.4	20.1	Frt.	20	1,475	1892	Wyandotte, Mich.	Cleveland, Ohio.

1 Formerly (a) St. s. Nokomis.

(b) U. S. S. Nokomis.

2 Formerly st. s. Port Chester.

3 Formerly st. s. Col. John N. Partridge.

4 Formerly Dutch st. s. Van der Duyn.

5 Formerly st. s. Henry F. Eaton.

(a) British st. s. Lanfrane.

(b) British st. s. Olympia.

(c) Mexican st. s. Plan de Guadalupe.

7 Formerly *st. p. Potosi.

8 Formerly British st. s. San Francisco.

9 Formerly st. s. Edith.

10 Formerly British st. s. St. Heliers.

11 Formerly *st. p. City of Augusta.

12 Formerly st. s. Missisquoi.

13 Formerly st. s. (a) Abram Mills.

(b) S. T. Morgan.

14 Formerly *st. p. F. E. Myrtle.

MERCHANT STEAM VESSELS OF THE UNITED STATES—Continued.

Official No.	Signal letters.	Rlg.	Name of vessel.	Gross tonnage.	Net tonnage.	Length.	Breadth.	Depth.	Service.	Crew.	Indicated horsepower.	When built.	Where built.	Home port (where permanent document issues).
207767		St. s.	Samuel G. King	63	43	70.0	17.5	7.5	Pol.	8	85	1881	Camden, N. J.	Philadelphia, Pa.
117000		St. s.	SAMUEL H. ASHBRIDGE	268	182	134.0	24.0	10.0	Pol.	13	700	1883	Philadelphia, Pa.	Do.
116458		St. s.	Samuel H. Hartman	245	131	130.0	23.5	9.0	Tow.	4	70	1881	Wilmington, Del.	Do.
212902		St. s.	SAMUEL J. DARK	58	29	61.7	18.0	7.9	Tow.	4	300	1911	Huffalo, N. Y.	Detroit, Mich.
220955	MCGV	St. s.	SAMUEL L. FULLER	7,052	5,072	430.2	59.2	32.8	Tnk.	37	2,700	1921	Chester, Pa.	New York, N. Y.
115649		St. s.	Samuel S. Brown	140	101	121.0	20.0	10.2	Fsh.	23	185	1883	West Bay City, Mich.	Ferrandina, Fla.
116841		St. s.	SAMUEL F. B. MORSE	4,936	4,301	456.0	60.0	24.0	Frt.	25	2,200	1883	West Bay City, Mich.	Duluth, Minn.
141525		*St. p.	Sanco	93	93	102.0	23.0	4.0	Frt.	1	252	1898	Leclaire, Iowa.	Peoria, Ill.
220571		*St. p.	Sanco	93	62	110.0	23.1	3.0	Tow.	5	252	1920	Evansville, Ind.	Evansville, Ind.
220523		St. s.	SAN DOVAL	93	44	108.0	15.5	9.2	Frt.	4	666	1895	Clydebank, Scotland	Milwaukee, Wis.
204725		St. s.	Sand Bar	211	143	91.0	27.3	10.9	Frt.	6	200	1907	New York, N. Y.	New York, N. Y.
219912		*St. p.	Sanford E. Hooper	128	128	100.0	26.1	3.7	Frt.	18	185	1920	Charleston, Ark.	St. Louis, Mo.
86415	LHCV	St. s.	San Antonio	785	521	158.5	34.0	19.4	Frt.	18	185	1885	San Francisco, Cal.	San Francisco, Cal.
210794	LMPR	St. s.	San Diego	1,487	835	237.3	41.7	16.8	Frt.	25	750	1905	Houston, Wash.	Do.
201830		St. s.	San Diego	1,070	727	180.0	38.0	18.0	Frt.	15	2,000	1883	Alameda, Cal.	Do.
212722	LDPV	St. s.	SAN FRANCISCO	5,102	3,164	405.0	62.0	28.1	Frt.	49	5,000	1914	Londonbury, Ind.	New York, N. Y.
200468	KSRV	St. s.	SAN FRANCISCO	6,069	3,870	380.0	53.0	24.7	Pas.	90	5,000	1905	Chester, Pa.	Do.
201900	KWML	St. s.	San Francisco	614	352	160.3	30.9	12.0	Frt.	18	185	1908	Houston, Wash.	San Francisco, Cal.
115417		*St. p.	San Joseph No. 1	242	133	145.0	32.5	4.8	Frt.	29	90	1883	San Francisco, Cal.	Do.
116068		*St. p.	San Joseph No. 2	315	202	163.0	35.0	5.5	Frt.	17	478	1883	Sacramento, Cal.	Do.
115815	JWDV	*St. p.	San Jose	2,135	1,318	283.0	37.0	21.0	Pas.	67	1,250	1882	Chester, Pa.	Do.
116850		*St. p.	San Jose	1,192	105	101.0	28.0	5.5	Frt.	5	125	1883	Huffalo, N. Y.	Do.
200206		St. s.	San Jose	1,369	917	175.4	38.0	17.0	Frt.	8	185	1881	Alameda, Cal.	Do.
212635	LDSB	St. s.	SAN JOSE	3,309	2,069	330.0	44.6	13.9	Frt.	53	2,750	1904	Belfast, Ireland	New York, N. Y.
115803	JWHL	St. s.	San Juan	2,152	1,308	283.0	37.0	21.0	Pas.	65	1,250	1882	Chester, Pa.	San Francisco, Cal.
116935	KPNW	St. s.	SAN JUAN	3,511	2,191	317.0	42.0	23.8	Pas.	59	1,650	1900	Wilmington, Del.	New York, N. Y.
201483	KTLJ	St. s.	San Juan	284	128	118.0	24.5	13.5	Tow.	18	185	1904	Seattle, Wash.	San Francisco, Cal.
204680	KWJN	St. s.	SAN LORENZO	6,605	4,035	401.0	64.0	26.3	Pas.	130	1907	1907	Newport News, Va.	New York, N. Y.
200698	KSWH	St. s.	San Mateo	601	369	160.6	36.0	12.6	Frt.	17	350	1904	Aberdeen, Wash.	San Francisco, Cal.
213201	LFJQ	St. s.	SAN MATEO	3,228	1,878	315.2	44.2	28.8	Frt.	46	2,500	1915	Belfast, Ireland	New York, N. Y.
115813	JVSF	St. s.	San Marcos	2,839	2,187	317.8	39.5	21.4	Pas.	4	1,750	1881	Chester, Pa.	Do.
117008		St. p.	SAN PABLO	1,584	960	226.1	36.2	17.6	Frt.	24	1,550	1900	San Francisco, Cal.	San Francisco, Cal.
220201	LWSD	St. s.	San Pasqual	6,496	4,082	420.7	54.0	34.3	Frt.	51	3,500	1920	San Diego, Cal.	San Diego, Cal.
208653		St. p.	SAN PEDRO	1,720	1,052	248.5	30.0	16.7	Fer.	21	1,000	1911	San Francisco, Cal.	San Francisco, Cal.
210902	LCST	St. s.	San Ramon	993	592	199.3	41.8	14.6	Pas.	30	1,000	1913	North Bend, Oreg.	New Orleans, La.
214110		*St. p.	SAND BOY	58	43	63.9	16.5	3.7	Frt.	3	100	1916	Keokuk, Iowa.	Dos Moines, Iowa.
210472		St. s.	SANDUSKY	72	38	68.7	17.0	11.0	Tow.	4	300	1912	Cleveland, Ohio.	Sandusky, Ohio.
116264	KSCR	St. s.	Sandy Hook	1,559	987	260.5	37.1	14.3	Pas.	35	3,200	1889	Wilmington, Del.	New York, N. Y.
107803	LQRV	St. s.	SANDY HOOK	361	213	168.6	24.4	12.6	Pit.	20	1,000	1902	Elizabeth, N. J.	Do.
217845	LBTK	St. s.	SANGAMON	5,083	3,113	390.0	54.2	27.6	Frt.	39	2,500	1919	Hog Island, Pa.	Philadelphia, Pa.
208399		St. s.	SANKATY	677	342	187.6	38.2	11.3	Pas.	19	850	1911	Quincy, Mass.	New Bedford, Mass.
208442		St. s.	Sannak	68	29	76.6	18.0	8.1	Tow.	7	150	1911	Oakland, Cal.	San Francisco, Cal.
110767	LQVY	St. s.	SANTA ALICIA	2,244	1,321	293.3	44.0	22.5	Frt.	30	1,700	1912	Wilmington, Del.	New York, N. Y.
116944	KPRF	St. s.	SANTA ANA	1,203	730	182.4	30.2	12.4	Pas.	25	650	1900	Marshfield, Oreg.	Port Townsend, Wash.
215880	LJMQ	St. s.	SANTA ANA	4,869	2,892	360.2	51.0	22.8	Pas.	80	3,400	1917	Philadelphia, Pa.	New York, N. Y.
117003	KQJW	St. s.	SANTA BARBARA	685	327	183.5	37.5	13.5	Frt.	20	550	1900	San Francisco, Cal.	San Francisco, Cal.
213846	LFRN	St. s.	SANTA BARBARA	6,197	3,742	404.6	53.9	26.2	Pas.	39	3,200	1916	Philadelphia, Pa.	New York, N. Y.
211722	LDGW	St. s.	SANTA CECILIA	6,462	3,836	404.6	53.9	26.3	Frt.	38	5,000	1913	do.	Do.
211480	LDCQ	St. s.	SANTA CLARA	6,262	3,738	404.6	53.9	26.3	Frt.	38	5,000	1913	do.	Do.
212712	LQVY	St. s.	SANTA CLARA	2,584	1,668	312.6	41.2	23.2	Frt.	28	1,500	1896	South Shields, England.	Do.
213380		St. p.	SANTA CLARA	2,282	1,308	273.0	42.3	15.3	Fer.	18	2,500	1915	Oakland, Cal.	San Francisco, Cal.
23563	JBWH	St. s.	Santa Cruz	511	360	133.0	31.2	10.4	Pas.	19	300	1868	San Francisco, Cal.	Seattle, Wash.
210888	LCSM	St. s.	SANTA CRUZ	4,826	2,984	384.0	50.2	26.6	Frt.	36	2,400	1913	Philadelphia, Pa.	New York, N. Y.
218128	LQGV	St. s.	SANTA ELISA	5,004	3,021	360.3	51.7	23.1	Frt.	43	3,850	1919	Camden, N. J.	Do.
220573	MBKC	St. s.	SANTA EULALIA	2,559	1,586	251.0	43.6	25.8	Frt.	34	1,500	1920	Toledo, Ohio.	Do.
116192		St. s.	Santa Fe	51	25	68.3	16.3	6.6	Frt.	3	1888	1888	Coronado, Cal.	San Diego, Cal.
218781		*St. p.	Santa Fe	43	43	65.0	20.5	2.9	Pas.	2	65	1919	Glasgow, Mo.	St. Louis, Mo.
205905	KVVF	St. s.	SANTA INEZ	1,742	982	240.0	41.0	16.5	Frt.	24	950	1908	Seattle, Wash.	New York, N. Y.
220419	MBFC	St. s.	SANTA ISABEL	2,559	1,586	251.0	43.6	25.8	Frt.	24	1,500	1920	Toledo, Ohio.	Do.
218346	LJRK	St. s.	SANTA LEONORA	5,281	3,053	360.3	51.7	23.1	Pas.	77	3,850	1919	Camden, N. J.	Philadelphia, Pa.
216215	LKNV	St. s.	SANTA LUISA	4,847	2,889	360.2	51.6	22.8	Frt.	83	3,400	1918	Philadelphia, Pa.	New York, N. Y.
217933	LQTV	St. s.	SANTA MALTA	6,270	3,840	404.6	53.9	26.2	Frt.	46	3,000	1919	do.	Do.
212651	LDSM	St. s.	SANTA MARTA	4,544	2,772	378.8	50.3	29.1	Pas.	90	3,650	1909	Belfast, Ireland	Do.
117115	KRLT	St. s.	Santa Monica	407	318	166.0	34.0	12.0	Frt.	18	400	1902	San Francisco, Cal.	San Francisco, Cal.
210438	LKVJ	St. s.	SANTA OLIVIA	6,339	3,911	404.6	53.9	26.2	Frt.	43	3,000	1918	Philadelphia, Pa.	New York, N. Y.
214901	LQVF	St. s.	SANTA PAULA	6,275	3,833	404.6	53.9	26.2	Frt.	40	3,000	1917	do.	Do.
93265	KRPL	St. s.	SANTA RITA	5,273	3,862	430.0	43.7	33.0	Tnk.	38	2,400	1902	Cleveland, Ohio.	Wilmington, Del.
210894	LCBP	St. s.	SANTA RITA	1,600	915	234.5	42.7	14.6	Frt.	27	1,250	1913	San Francisco, Cal.	New York, N. Y.
214725	LDRB	St. s.	SANTA ROSA	6,415	3,918	404.6	53.9	26.2	Frt.	41	3,000	1917	Philadelphia, Pa.	Do.
212569	LDPN	St. s.	SANTA ROSALIA	5,409	3,488	406.0	52.6	27.7	Frt.	47	2,700	1911	Port Glasgow, Scotland.	Do.

1 Formerly *st. p. ^a Lylla Van Sant.

2 Formerly ^b Spanish gunboat Sandoval.

3 Formerly U. S. N. S. ^c Val.

4 Formerly ^d U. S. N. S. ^e Del Rio.

5 Formerly ^f U. S. N. S. ^g San Francisco.

6 Formerly ^h U. S. N. S. ⁱ Saint Francis.

7 Formerly British st. s. San Jose.

8 Formerly st. s. ^j Dee.

9 Formerly ^k Westerner.

10 Formerly British st. s. San Mateo.

11 Formerly ^l st. y. Antisic.

12 Formerly ^m st. s. Privateer.

13 Formerly st. s. John A. Hooper.

14 Formerly British st. s. Santa Clara.

15 Formerly st. s. Falcon.

16 Formerly British st. s. Santa Marta.

17 Formerly st. s. Minnewauka.

18 Formerly st. s. William Chatham.

19 Formerly British st. s. Santa Rosalia.

† Concrete.

MERCHANT STEAM VESSELS OF THE UNITED STATES—Continued.

Official No.	Signal letters.	Rtg.	Name of vessel.	Gross tonnage.	Net tonnage.	Length.	Breadth.	Depth.	Service.	Crew.	Indicated horsepower.	When built.	Where built.	Home port (when permanent document issued).
						Feet.	Feet.	Feet.						
216380	LKSR	St. s.	SANTA TECLA.....	2,492	1,483	298.6	40.0	22.9	Frt.	30	1,500	1913	Camden, N. J.	New York, N. Y.
216969	LNBP	St. s.	SANTA TERESA.....	4,833	2,588	360.2	41.6	22.8	Pas.	85	3,400	1918	Philadelphia, Pa.	Do.
220624	MBLQ	St. s.	SANTA VERONICA.....	2,559	1,586	251.0	43.6	25.8	Frt.	33	1,500	1920	Toledo, Ohio.	Do.
115662	JTKB	St. s.	Santiago.....	2,358	1,695	289.0	39.1	22.4	Frt.	57	1,376	1879	Chester, Pa.	Do.
212909	LFCV	St. s.	SANTIAGO.....	3,490	2,210	358.0	44.9	24.3	Pas.	44	2,000	1906	Glasgow, Scotland.	Do.
214512	LQKR	St. s.	Santiam.....	946	543	209.8	42.0	14.0	Frt.	21	650	1914	Fairhaven, Cal.	San Francisco, Cal.
216009	LVRN	St. s.	SANTORE.....	7,117	4,493	449.1	57.2	34.0	Frt.	45	2,800	1918	Spawton Point, Md.	New York, N. Y.
117111		St. s.	Santos.....	216	147	105.0	27.8	11.1	Frt.	5	325	1882	Shoemaker Island, N. Y.	Do.
116862	KNRW	St. s.	SANTURCE.....	1,836	1,122	255.0	41.0	21.2	Frt.	26	850	1892	Wilmington, Del.	Do.
219470	LVHD	St. s.	SAPALO.....	8,246	6,258	461.6	60.0	27.7	Tnk.	106	2,600	1914	Newport News, Va.	Newport News, Va.
141548		St. s.	Sapho.....	46	13	78.0	15.1	8.0	Pas.	2	200	1897	Benton Harbor, Mich.	Do.
217546	LPTB	St. s.	SAPINERO.....	5,100	3,097	390.0	64.2	27.6	Frt.	42	2,500	1914	Hartford, Pa.	Philadelphia, Pa.
219402	LVDC	St. s.	SAPONA.....	2,795	1,693	268.0	46.0	24.8	Frt.	48	1,400	1914	Wilmington, N. C.	Wilmington, N. C.
115280		St. p.	Sapppo.....	333	202	142.0	24.0	8.7	Fer.	7	222	1871	Brooklyn, N. Y.	Charleston, S. C.
116928		St. s.	Sapppo.....	223	163	106.9	31.6	10.6	Fer.	8	600	1884	Detroit, Mich.	Detroit, Mich.
220437	MBFQ	St. s.	SAPULPA.....	7,311	4,526	425.8	57.0	33.1	Tnk.	44	2,800	1914	Oakland, Cal.	San Francisco, Cal.
202071		St. s.	Sara E. Carroll.....	74	60	65.2	19.0	8.0	Tow.	5	150	1885	New Britain, N. Y.	New York, N. Y.
116856		*St. p.	Sarah.....	1,130	588	222.8	42.0	6.2	Pas.	32	1,000	1884	Unalaska, Alaska	St. Michael, Alaska.
116941		St. s.	Sarah.....	96	65	87.0	20.0	9.5	Tow.	10	600	1894	Baltimore, Md.	Baltimore, Md.
203009		*St. p.	Sarah Dixon.....	368	334	161.0	29.5	7.2	Tow.	8	400	1904	Portland, Oreg.	Portland, Oreg.
206100		St. p.	SARAH EDENBORN.....	259	259	146.2	33.4	7.0	Pas.	22	600	1904	Ambridge, Pa.	New Orleans, La.
116180		St. s.	Sarah Thoipe.....	201	129	91.2	22.8	7.1	Frt.	11	80	1887	Hoboken, N. J.	New York, N. Y.
215839	LJKB	St. s.	Sarah Weems.....	1,521	924	206.0	38.5	22.1	Frt.	20	660	1917	St. Michaels, Md.	Baltimore, Md.
116105		St. s.	Saramac.....	56	28	69.0	18.8	7.4	Tow.	8	200	1886	Athens, N. Y.	Albany, N. Y.
116720		St. s.	Saramac.....	42	34	81.3	13.0	7.4	Frt.	3	300	1896	Morris Heights, N. Y.	St. Thomas, V. I.
212650	LDSJ	St. s.	SARAMACCA.....	3,283	2,101	336.7	42.0	23.0	Pas.	67	603	1908	Amsterdam, Holland	New York, N. Y.
220095		St. s.	SARATOGA.....	272	152	147.6	20.1	10.8	Frt.	12	400	1920	Erie, Pa.	Baltimore, Md.
217887	LQSB	St. s.	SARACOXIE.....	5,116	3,103	390.0	54.2	27.6	Frt.	43	2,500	1919	Hog Island, Pa.	Philadelphia, Pa.
200293		St. s.	Sardinia.....	35	13	61.0	17.0	6.9	Tow.	4	250	1903	West Bay City, Mich.	Duluth, Minn.
107738		St. s.	SARGENT.....	3,582	2,778	346.0	48.2	24.0	Pas.	20	539	1902	Chicago, Ill.	Do.
116926		St. s.	Sargent L. Saville.....	92	32	82.6	24.7	7.5	Frt.	6	330	1899	Athens, N. Y.	New York, N. Y.
217321	LPDH	St. s.	Saris.....	2,554	1,527	268.6	46.0	24.1	Frt.	45	1,400	1918	Samoa, Cal.	Eureka, Cal.
218089	LRFM	St. s.	SARTARTIA.....	4,994	3,021	390.0	54.2	27.6	Frt.	40	2,500	1919	Hog Island, Pa.	Philadelphia, Pa.
116175	KRSJ	St. y.	Satellite.....	27	14	77.6	12.3	5.3	Yot.	3	300	1887	Brooklyn, N. Y.	Key West, Fla.
117159		St. s.	Satilla.....	106	62	111.1	16.6	10.2	Fsh.	8	300	1902	Boston, Mass.	New York, N. Y.
116628		St. s.	Satisfaction.....	47	23	64.0	16.0	8.0	Tow.	8	1804	1804	Sheboygan, Wis.	Milwaukee, Wis.
212922	LFBV	St. s.	SATSUMA.....	5,245	3,942	370.3	48.7	28.9	Frt.	48	1,850	1901	Sheffield, England	New York, N. Y.
81743		St. s.	SATURN.....	4,426	3,061	416.0	50.0	28.0	Frt.	9	1,700	1901	Cleveland, Ohio.	Cleveland, Ohio.
203333	LQFR	St. s.	Saturn.....	29	17	61.5	16.5	7.5	Fsh.	6	85	1911	Erie, Pa.	Erie, Pa.
217730	LQHR	St. s.	Saturn.....	125	65	82.6	23.5	11.1	Tow.	5	420	1911	Boston, Mass.	Boston, Mass.
115403		St. s.	SAUCON.....	5,784	3,513	390.0	54.2	27.6	Frt.	48	2,500	1919	Hog Island, Pa.	Philadelphia, Pa.
110149		St. s.	Saugatuck.....	88	77	84.7	17.5	8.2	Tow.	5	1875	1875	Saugatuck, Mich.	Milwaukee, Wis.
217731	LQHS	St. s.	Saugerties.....	96	59	110.0	23.4	8.6	Pas.	13	200	1887	do.	Chicago, Ill.
217938	LQVF	St. s.	SAUGUS.....	5,592	3,422	390.0	54.2	27.6	Frt.	33	2,500	1919	Hog Island, Pa.	Philadelphia, Pa.
116635		St. p.	Sausalito.....	1,766	1,372	236.0	38.0	15.0	Fer.	15	1,200	1894	San Francisco, Cal.	San Francisco, Cal.
116929	KPNM	St. s.	SAVAOK.....	410	279	142.8	27.0	15.6	Tow.	16	750	1899	Baltimore, Md.	Boston, Mass.
220420	MBFD	St. s.	SAWOKLA.....	5,984	3,847	401.9	54.2	31.3	Frt.	45	2,800	1920	Tampa, Fla.	Tampa, Fla.
201441		St. s.	Sawtooth.....	13	8	41.0	10.8	4.4	Tow.	3	40	1901	Alameda, Cal.	Nome, Alaska.
116670		St. s.	Sawyer.....	28	12	62.9	15.3	6.2	Fsh.	8	92	1895	Millbridge, Me.	Gloucester, Mass.
116376	LTHV	St. s.	SAXON.....	2,663	1,857	296.2	40.4	21.1	Frt.	40	1,200	1890	Cleveland, Ohio	New York, N. Y.
213911		St. s.	Say When.....	28	19	56.1	11.9	6.3	Tow.	3	250	1916	Brooklyn, N. Y.	Do.
155202		St. s.	Say Yes.....	16	11	60.8	10.3	4.0	Pas.	3	300	1891	do.	Do.
116687		St. s.	Scandinavia.....	55	37	70.0	17.0	8.0	Tow.	4	1898	1898	Baltimore, Md.	Portland, Me.
201810		St. s.	SCANDINAVIA.....	1,462	876	187.5	43.4	16.5	Fer.	7	1,400	1905	Newport News, Va.	New York, N. Y.
218283	LRNW	St. s.	SCANTIC.....	5,106	3,097	390.0	54.2	27.6	Frt.	41	2,500	1919	Hog Island, Pa.	Philadelphia, Pa.
117202		St. s.	Scat.....	20	14	67.8	9.5	5.4	Frt.	1	1902	1902	Nyack, N. Y.	Duluth, Minn.
86350		St. s.	Schenectady.....	31	21	60.0	15.0	6.0	Tow.	3	1896	1896	Cohoes, N. Y.	Albany, N. Y.
212588		St. s.	SCHENECTADY.....	68	46	61.7	18.2	8.5	Tow.	6	1914	1914	Ferrysburg, Mich.	New York, N. Y.
217886	LQRW	St. s.	SCHENECTADY.....	5,114	3,102	390.0	54.2	27.6	Frt.	40	2,500	1919	Hog Island, Pa.	Philadelphia, Pa.
211729		St. s.	Schnoden.....	48	32	68.3	19.0	7.0	Frt.	3	40	1913	St. James, Mich.	Sandusky, Ohio.
217800	LQMN	St. s.	SCHODACK.....	5,784	3,513	390.0	54.2	27.6	Frt.	42	2,500	1919	Hog Island, Pa.	Philadelphia, Pa.
217799	LQMK	St. s.	SCHOHARIE.....	5,117	3,104	390.0	54.2	27.6	Frt.	39	2,500	1919	do.	Do.
204236		St. s.	Schoodic.....	111	59	85.0	20.0	7.4	Pas.	6	225	1907	South Portland, Me.	Ellsworth, Me.
218002	LRBC	St. s.	SCHODIC.....	5,102	3,094	390.0	54.2	27.6	Frt.	43	2,500	1919	Hog Island, Pa.	Philadelphia, Pa.
218200	LRKB	St. s.	SCHROON.....	5,114	3,102	390.0	54.2	27.6	Frt.	42	2,500	1919	do.	Do.
219767	LWBK	St. s.	SCHUYLKILL BRIDGE.....	3,283	2,000	324.0	46.2	25.0	Frt.	37	1,500	1920	Newark, N. J.	Newark, N. J.
220092		St. s.	SCHUYLER.....	272	152	147.5	20.1	10.8	Frt.	12	400	1920	Erie, Pa.	Baltimore, Md.
116812		*St. p.	Schwatka.....	484	291	146.0	30.0	5.0	Pas.	30	400	1898	Port Blakely, Wash.	St. Michael, Alaska.

1 Formerly *a* British st. s. Tabaristan.

2 Formerly *b* Cuban st. s. Santiago.

3 Formerly st. s. S. T. Morgan.

4 Formerly st. y. Laura 9.

5 *a* Chas. C. Wing.

6 Formerly st. s. *b* Henry Gillen.

7 *c* Governor.

8 Formerly *a* Dutch st. s. Saramacca.

9 Formerly *b* British st. s. Saramacca.

10 Formerly st. s. A. G. Brower.

11 *a* ga. s. Satilla.

12 Formerly *b* U. S. S. Satilla.

13 *c* ga. y. Satilla.

14 Formerly British st. s. Satsuma.

15 Formerly st. s. Walter Scranton.

16 Formerly st. s. E. P. Morse.

17 Formerly *a* st. y. Oberon.

18 *b* st. s. Littlewood.

19 Formerly st. s. Geo. W. Aldridge.

20 Formerly st. s. *a* Philip T. Dodge.

21 *b* Eugene F. Moran.

† Concrete.

MERCHANT STEAM VESSELS OF THE UNITED STATES—Continued.

Official No.	Signal letters.	Rtg.	Name of vessel.	Gross tonnage.	Net tonnage.	Length.	Breadth.	Depth.	Service.	Crew.	Indicated horsepower.	When built.	Where built.	Home port (where permanent document issues).
						Feet.	Feet.	Feet.	Tow.					
11481		St. s.	Scotia.....	175	119	98.6	27.0	9.8	Tow.	5	160	1861	Brooklyn, N. Y.	New York, N. Y.
116224		*St. p.	Scotia.....	31	31	100.5	13.4	3.0	Tow.	6	1889	La Crosse, Wis.	Pittsburgh, Pa.
210222	LTQF	St. s.	SCOTTSDALE.....	7,771	4,829	419.5	56.5	30.2	Frt.	42	3,400	1919	Camden, N. J.	Philadelphia, Pa.
116951		St. s.	Scout.....	30	20	75.7	10.6	7.6	Tow.	3	300	1900	Bristol, R. I.	New York, N. Y.
214737		St. s.	Scout.....	17	12	62.0	10.0	5.3	Tow.	3	50	1896	Port Townsend, Wash.	Pittsburg, Pa.
200262		*St. p.	Scout.....	77	77	101.1	20.6	3.5	Tow.	5	1903	Marletta, Ohio	Pittsburgh, Pa.
116235	KJFH	St. s.	SCRANTON.....	2,015	1,595	260.0	39.2	21.6	Frt.	19	800	1888	Cleveland, Ohio.	Port Huron, Mich.
201628		St. s.	SCRANTON.....	1,462	676	187.0	43.4	16.5	Frt.	7	1,400	1904	Newport News, Va.	New York, N. Y.
219074		St. s.	Scranton.....	181	123	94.2	25.0	13.2	Tow.	11	450	1919	Nyack, N. Y.	Do.
22808		St. p.	Sea Bird.....	489	253	187.0	30.4	8.0	Fsh.	12	808	1866	Hunters Point, N. Y.	Perth Amboy, N. J.
117013		St. s.	SEA BIRD.....	21	13	50.0	11.8	6.0	Fsh.	3	1900	Ferrysburg, Mich.	Grand Haven, Mich.
213072		St. s.	Sea Bird.....	37	25	63.6	17.4	6.3	Fsh.	6	100	1916	Erle, Pa.	Eric, Pa.
217902	LQVT	St. s.	Sea Bird.....	383	169	150.4	25.0	13.3	Fsh.	28	550	1919	South Portland, Me.	Rockland, Me.
115348	JQRK	St. s.	Seaboard.....	662	563	184.5	28.7	12.3	Pas.	17	540	1874	Wilmington, Del.	Hartford, Conn.
157377		St. s.	SEABOARD.....	79	39	80.3	17.0	8.4	Tow.	6	250	1893	Sparrows Point, Md.	Norfolk, Va.
204270		St. s.	SEABREEZE.....	87	69	96.0	22.5	6.0	Pas.	3	1907	Buffalo, N. Y.	Buffalo, N. Y.
203401		St. s.	SEA BRIGHT.....	240	163	109.2	24.6	14.7	Tow.	6	700	1906	Wilmington, Del.	New York, N. Y.
120548	LHDQ	St. s.	SEA EAGLE.....	205	102	110.0	23.0	13.0	Tow.	13	600	1889	San Francisco, Cal.	San Francisco, Cal.
201861	KTSB	St. s.	Sea Foam.....	339	205	127.0	32.0	10.0	Frt.	20	600	1905	Aberdeen, Wash.	Do.
107168		St. y.	Sea Fox.....	74	37	101.6	16.0	6.8	Tow.	3	1895	Detroit, Mich.	Marquette, Mich.
117200		St. s.	Sea Fox.....	69	35	78.5	19.0	9.5	Tow.	4	250	1902	Alameda, Cal.	San Francisco, Cal.
160818		St. s.	SEA GATE.....	125	85	97.0	20.1	5.8	Frt.	6	250	1894	Newburgh, N. Y.	Brunswick, Ga.
204207		St. s.	SEA GATE.....	244	165	122.2	27.2	8.5	Pas.	5	450	1907do.	Albany, N. Y.
202700		St. s.	Sea Gull.....	22	16	45.0	15.0	4.0	Tow.	6	1897	Hamlin Lake, Mich.	Grand Haven, Mich.
206507		St. s.	Sea Gull.....	13	9	31.2	9.3	4.0	Fsh.	4	1907	Two Rivers, Wis.	Milwaukee, Wis.
215820	LJHG	St. s.	SEA GULL.....	299	127	135.0	22.5	13.4	Fsh.	26	450	1917	Superior, Wis.	New York, N. Y.
22383	LDMR	St. s.	Sea King.....	298	168	130.7	21.8	12.5	Tow.	9	500	1867	Cleveland, Ohio.	Wilmington, Del.
115923	LHDP	St. s.	Sea King.....	181	90	119.0	26.1	11.5	Tow.	13	350	1883	San Francisco, Cal.	San Francisco, Cal.
117141	KWCH	St. s.	Sea King.....	124	84	95.6	21.8	10.4	Tow.	11	340	1902	Baltimore, Md.	Pensacola, Fla.
201882		St. s.	Sea Lark.....	69	35	78.5	19.0	9.5	Tow.	4	250	1905	San Francisco, Cal.	San Francisco, Cal.
125283		St. s.	Seaman.....	59	29	66.0	18.2	7.7	Tow.	4	80	1874	Jersey City, N. J.	New York, N. Y.
216471		St. s.	Seamill.....	18	12	47.6	14.2	5.3	Tow.	1	60	1918	Seattle, Wash.	Seattle, Wash.
221031	MCKN	St. s.	Sea Lion.....	473	255	141.0	29.8	15.6	Tow.	17	850	1921	Oakland, Cal.	San Francisco, Cal.
221133	MCPK	St. s.	SEA MONARCH.....	471	249	141.0	29.8	15.6	Tow.	17	850	1921do.	Do.
221353	MCVB	St. s.	Sea Ranger.....	473	250	141.0	29.8	15.6	Tow.	17	850	1921do.	Do.
221392	MCVS	St. s.	Sea Scout.....	472	250	141.0	29.8	15.6	Tow.	16	850	1921do.	Do.
117025		St. s.	Sea Prince.....	58	27	75.0	18.5	8.5	Tow.	4	250	1901	San Francisco, Cal.	New York, N. Y.
116251		St. s.	Sea Queen.....	111	55	100.5	22.0	11.8	Tow.	6	450	1888do.	Do.
202585	KVCS	St. y.	Sea Urchin.....	49	33	55.8	15.4	7.8	Yot.	3	1905	Bristol, R. I.	Do.
217097		St. s.	Sea Wolf.....	10	6	34.7	8.8	3.9	Fsh.	1	30	1904	Bremerton, Wash.	Seattle, Wash.
115943		St. s.	Sea Witch.....	74	37	77.9	20.0	10.0	Tow.	5	1883	San Francisco, Cal.	San Francisco, Cal.
215841	LHWG	St. s.	Seal.....	474	249	163.1	28.2	13.0	Fsh.	24	650	1917	Essex, Mass.	Gloucester, Mass.
211421		St. p.	Searell.....	56	38	60.5	16.0	6.8	Fsh.	5	80	1913	Manitowoc, Wis.	Milwaukee, Wis.
116817		*St. p.	Seattle.....	718	409	176.1	35.4	5.9	Pas.	30	700	1898	Seattle, Wash.	St. Michael, Alaska.
116854		St. p.	Seattle No. 3.....	548	326	151.0	34.9	6.2	Pas.	26	450	1898	Dutch Harbor, Alaska.	Do.
203384		*St. s.	Seattle Spirit.....	81	55	82.8	16.3	9.1	Pas.	7	1906	Ballard, Wash.	Seattle, Wash.
218733	LSKC	*St. s.	SEATTLE SPIRIT.....	5,627	3,493	409.7	54.2	27.7	Frt.	45	2,800	1919	Seattle, Wash.	Do.
207385		St. s.	Seavoy.....	12	10	33.0	11.5	3.9	Fsh.	1	10	1010	Frankfort, Mich.	Grand Haven, Mich.
157314		St. s.	Seawanhaka.....	27	17	57.8	13.0	6.0	Pas.	3	1891	Packskill, N. Y.	Boston, Mass.
11099		St. s.	Sea Wolf.....	97	48	95.5	23.0	10.0	Tow.	4	1869	San Francisco, Cal.	San Francisco, Cal.
210560		St. s.	Sebago.....	28	14	48.4	15.1	6.8	Tow.	1	1883	Portland, Me.	Portland, Me.
115704		St. s.	Sebenoa.....	77	38	91.0	18.6	7.2	Tow.	5	1880	Bath, Me.	Bridgeport, Conn.
115323		St. p.	Secaucus.....	074	810	214.0	46.5	13.6	Fer.	7	550	1873	Hoboken, N. J.	New York, N. Y.
204425	KWGN	St. s.	SECURITY.....	397	270	140.5	28.0	15.9	Tow.	18	900	1907	Port Richmond, N. Y.	Do.
116499		St. s.	Sedgwick.....	87	61	92.2	17.5	6.4	Tow.	6	1892	Brewer, Me.	Savannah, Ga.
211085		St. p.	SEEBREE.....	6,381	3,434	484.5	58.1	24.0	Pas.	85	11,000	1913	Wyandotte, Mich.	Detroit, Mich.
218085	LRFK	St. s.	SEEKONK.....	5,083	3,113	390.0	64.2	27.6	Frt.	35	2,500	1919	Hog Island, Pa.	Philadelphia, Pa.
116986		St. s.	Seguin.....	96	68	89.1	19.8	9.5	Tow.	6	1884	Bath, Me.	Bath, Me.
217327		*St. p.	Selma.....	27	18	48.0	10.4	1.5	Frt.	1	1918	Ruby, Alaska.	Eagle, Alaska.
210771	LAVCB	St. s.	Selma.....	6,287	3,593	420.7	64.0	31.4	Tnk.	49	2,650	1919	Mobile, Ala.	Mobile, Ala.
221193	MCRF	St. s.	SELMA CITY.....	5,086	3,450	424.2	56.2	26.5	Frt.	67	3,500	1921	Chickasaw, Ala.	New York, N. Y.
116555	LQCB	St. s.	SELWYN EDDY.....	2,846	2,164	343.0	42.2	21.6	Frt.	21	1,150	1893	Wyandotte, Mich.	Boston, Mass.
7058		St. s.	Seminoles.....	67	39	20.2	17.5	7.9	Frt.	9	1882	Baltimore, Md.	Baltimore, Md.
23973		St. s.	Seminole.....	85	50	73.3	18.2	8.7	Tow.	9	1871	Philadelphia, Pa.	Galveston, Tex.
201644	KTNV	St. y.	Seminole.....	179	122	107.7	21.0	7.1	Yot.	10	225	1904	Mariners Harbor, N. Y.	New York, N. Y.
215755		*St. p.	Seminole.....	146	88	113.5	24.5	4.0	Tow.	14	500	1917	Mobile, Ala.	Louisville, Ky.
217516		St. s.	Seminole.....	158	34	103.0	22.0	9.5	Fsh.	15	500	1919	Milford, Del.	Fernandina, Fla.
219690	LVTF	St. s.	SEMINOLE.....	5,984	3,817	401.9	54.2	31.3	Frt.	44	2,800	1920	Tampa, Fla.	Tampa, Fla.
116725		St. s.	SENATOR.....	4,048	3,178	410.0	45.4	23.9	Frt.	26	1,450	1896	Wyandotte, Mich.	Cleveland, Ohio.

1 Formerly st. s. Havre.

2 Formerly Coast Guard cutter Scout.

3 Formerly *st. p. Scout.

4 Formerly *st. p. Waring.

5 Formerly st. s. Driver.

6 Formerly st. s. Dorothy.

7 Formerly st. s. Dorothea.

8 Formerly st. s. Collis.

9 Formerly st. y. Azales.

10 Formerly st. s. Fejerskov.

11 Formerly st. s. Sweepstakes.

12 Formerly st. s. C. W. Standart.

13 Formerly st. y. Dunderburg.

14 Formerly st. s. H. H. Buhne.

15 Formerly st. s. Crowley No. 3.

16 Formerly st. s. Fannie G.

17 Formerly st. s. Sedgwick.

18 U. S. Q. M. D. Sedgwick.

19 Emma.

20 Formerly st. s. Grace.

21 Formerly st. y. Margaret.

22 See Le Ruh.

† Concrete.

MERCHANT STEAM VESSELS OF THE UNITED STATES—Continued.

Official No.	Signal letters.	Rig.	Name of vessel.	Gross tonnage.	Net tonnage.	Length.	Breadth.	Depth.	Service.	Crew.	Indicated horsepower.	When built.	Where built.	Home port (where permanent document issues).
116811	KNJF	St. s.	SENATOR.....	2,432	1,450	280.0	38.1	19.6	Pas.	65	1,800	1898	San Francisco, Cal.	Tacoma, Wash.
211527	LDDW	St. s.	SENATOR BAILEY.....	293	31	113.5	25.5	13.2	Tow.	19	900	1913	Camden, N. J.	Port Arthur, Tex.
117128		*St. p.	Senator Cordill.....	280	280	170.0	33.0	6.0	Pas.	20	421	1902	Jeffersonville, Ind.	Pittsburgh, Pa.
105485		St. s.	Senator Penrose.....	63	31	77.2	16.1	9.0	Tow.	5	155	1875	Camden, N. J.	Philadelphia, Pa.
117218		St. s.	Senator Rice.....	98	66	90.1	20.2	10.0	Tow.	5	192	1902	Roadboat, N. Y.	Albany, N. Y.
116277	LJTW	St. s.	SENECA.....	2,674	1,638	290.0	40.8	22.4	Frt.	28	1,500	1881	Cleveland, Ohio	Baltimore, Md.
2277.8	MBTQ	St. s.	SENECA.....	2,283	1,429	251.0	43.7	22.2	Frt.	35	1,200	1881	do.	Cleveland, Ohio.
116839		St. s.	Sentinel.....	110	73	102.0	21.2	7.7	Frt.	6	78	1862	East Haddam, Conn.	New York, N. Y.
117010		St. s.	Sentinel.....	122	68	97.0	19.8	4.9	Frt.	8	100	1865	Tacoma, Wash.	Tacoma, Wash.
217359	LJFM	St. s.	Sentinel.....	40	19	63.5	20.2	5.3	Frt.	8	100	1865	Waco, Miss.	Gulfport, Miss.
207510		St. s.	SENTINEL.....	118	79	90.5	19.0	9.5	Tow.	10	300	1897	Baltimore, Md.	Baltimore, Md.
77510		St. s.	Seon.....	65	36	64.0	14.5	4.3	Tow.	2	60	1911	Newberg, Oreg.	Portland, Oreg.
170302		St. s.	Service.....	406	273	145.0	32.2	11.1	Msc.	5	100	1870	Brooklyn, N. Y.	New York, N. Y.
205882		*St. p.	Service.....	12	8	42.4	10.5	4.6	Tow.	1	100	1881	Buffalo, N. Y.	Buffalo, N. Y.
221267		St. s.	SERVICE.....	416	375	151.0	32.1	4.8	Pas.	15	600	1885	Calto, Oreg.	Portland, Oreg.
116084		St. s.	Seth Low.....	190	129	87.2	28.5	8.3	Rep.	3	90	1921	Buffalo, N. Y.	Buffalo, N. Y.
219102	LTJD	St. s.	Setter.....	82	41	96.0	23.1	8.0	Tow.	6	300	1885	Brooklyn, N. Y.	New York, N. Y.
23852		St. s.	Seven Brothers.....	178	29	95.5	24.7	12.2	Tow.	12	450	1911	Monticello, Wis.	Do.
116918		St. s.	Seven Brothers.....	46	28	66.0	15.4	6.4	Fsh.	15	90	1860	Driscoll, R. I.	Newport, R. I.
100901		St. s.	Severn.....	32	22	48.1	15.3	6.5	Tow.	4	100	1860	Atlanta, N. Y.	New York, N. Y.
215795	LGHD	St. s.	SEVERANCE.....	4,928	3,087	386.0	53.0	24.9	Frt.	24	1,800	1899	Baltimore, Md.	Norfolk, Va.
200660		*St. p.	Sewanee.....	113	77	76.5	28.6	7.0	Pas.	6	70	1864	Stockton, England	New York, N. Y.
216101	LJWB	St. s.	SEWALLS POINT.....	90	90	116.0	25.0	3.2	Tow.	6	100	1864	Patterson, Cal.	Morgan City, La.
217702	LQJG	St. s.	SEWICKLY.....	5,431	3,373	368.6	55.2	30.6	Frt.	41	2,500	1918	Camden, N. J.	New York, N. Y.
217866	LQRG	St. s.	Seypen.....	2,558	1,515	267.6	46.7	23.8	Frt.	41	1,400	1919	Olympia, Wash.	Seattle, Wash.
115180		St. p.	Shady Side.....	2,563	1,525	267.3	46.0	23.6	Frt.	32	1,400	1919	Camden, N. J.	Philadelphia, Pa.
111206		St. s.	Shamokin.....	444	329	168.1	27.5	9.5	Pas.	9	850	1873	Hull's Ferry, N. C.	New York, N. Y.
201668		St. s.	Shamrock.....	120	72	86.6	25.6	8.0	Tow.	6	300	1898	Tonakas Cove, N. Y.	Do.
205790		St. s.	Shamrock.....	99	67	72.3	18.2	6.2	Pas.	4	100	1905	Altoona, Oreg.	Port Townsend, Wash.
218867	LSRG	St. s.	SHANNOCK.....	18	12	37.3	10.7	4.0	Fsh.	3	20	1908	St. James, Mich.	Grand Haven, Mich.
116577		St. s.	SHARK.....	5,662	3,434	390.0	54.2	27.6	Frt.	43	2,500	1919	Bay Island, Pa.	Port Arthur, Mich.
218617	LSDR	St. s.	SHARON.....	13	6	41.6	11.2	5.6	Tow.	3	47	1893	Gleasonville, Mass.	Wiscasset, Me.
205041	KWNJ	St. s.	Shasta.....	4,936	3,457	364.9	51.0	29.5	Tnk.	32	2,400	1919	Gleasonville City, N. J.	Philadelpia, Pa.
116917		St. s.	Shaughraun.....	878	617	192.3	41.0	14.0	Frt.	17	1,000	1903	Hempstead, Wash.	San Francisco, Cal.
218282	LRNV	St. s.	SHAUME.....	45	22	60.0	15.4	8.0	Tow.	4	100	1883	Buffalo, N. Y.	Buffalo, N. Y.
117072		St. s.	SHAUN RUE.....	5,624	2,178	390.0	54.2	27.6	Frt.	45	2,500	1919	Bay Island, Pa.	Philadelphia, Pa.
205179		*St. p.	Shaver.....	79	54	65.8	17.2	7.8	Tow.	4	100	1901	Buffalo, N. Y.	Buffalo, N. Y.
105551		St. s.	Shaw.....	368	305	165.0	30.8	6.7	Tow.	11	725	1908	Portland, Oreg.	Portland, Oreg.
116137	KDPJ	St. s.	Shawmut.....	12	6	40.3	11.0	5.0	Tow.	3	100	1869	Millville, N. J.	Hoston, Mass.
219681	LVSP	St. s.	SHELDRAKE.....	1,624	1,100	259.0	36.0	18.8	Frt.	29	700	1870	San Francisco, England	Philadelphia, Pa.
116907		St. s.	Shellkof.....	411	208	139.4	25.2	14.2	Fsh.	28	500	1861	Stamford, Ga.	Rockland, Me.
220440	MBFR	St. s.	SHELTER ISLAND.....	269	183	103.0	23.0	9.6	Frt.	9	430	1861	Alameda, Cal.	Seattle, Wash.
116623		St. s.	Shenandoah.....	2,942	1,714	300.0	44.1	22.9	Frt.	40	1,650	1901	Wilmington, Del.	Wilmington, Del.
215151		St. s.	Shenandoah.....	2,251	1,880	308.0	43.0	21.0	Frt.	18	1,200	1871	West Bay City, Mich.	Duluth, Minn.
217920	LQTF	St. s.	SHENANDOAH.....	183	106	102.5	20.0	8.5	Tow.	7	350	1865	Millard, Del.	Baltimore, Md.
206329		St. s.	SHENANGO.....	6,768	5,143	418.8	58.1	31.1	Tnk.	38	3,000	1919	Bath, Me.	Port Arthur, Tex.
214146	LFWS	St. s.	SHERMAN.....	8,047	6,498	580.8	58.2	33.0	Frt.	33	1,800	1899	Pease, Mich.	Pittsburgh, Pa.
218833	LSQG	St. s.	SHICKSHUNNY.....	4,881	3,028	400.3	45.3	29.8	Frt.	40	3,000	1894	Bellevue, Ireland	New York, N. Y.
116701		St. s.	Shiloh.....	5,103	3,127	390.0	54.2	27.6	Frt.	43	2,500	1919	Hopkinton, Pa.	Philadelphia, Pa.
17016		St. p.	Shinnecock.....	84	57	83.0	22.6	4.0	Frt.	5	100	1865	Buffalo, N. C.	Washington, N. C.
116712		St. p.	SHINNECOCK.....	650	487	160.0	33.0	13.0	Fer.	8	325	1866	Brooklyn, N. Y.	New York, N. Y.
11051		St. s.	SHIRLEY KELLER.....	1,205	709	226.0	35.0	14.3	Pas.	66	1,600	1866	Wilmington, Del.	Do.
116384		St. s.	Shobola.....	60	30	69.3	16.1	7.8	Tow.	5	250	1863	Trenton, N. Y.	Do.
217539	LPSQ	St. s.	SHOOTERS ISLAND.....	117	58	90.0	22.2	9.8	Tow.	7	450	1891	Philadelphia, Pa.	Do.
218241	LRMJ	St. s.	SHORTSVILLE.....	5,123	3,726	377.0	52.0	26.8	Frt.	59	2,500	1919	Shooters Island, N. Y.	Do.
209110		*St. p.	Shoshone.....	3,577	2,201	324.0	46.2	25.0	Frt.	37	1,500	1919	Newark, N. J.	Newark, N. J.
217888	LMPF	St. s.	SHERVEPORT.....	11	7	53.6	9.9	3.0	Pas.	3	72	1908	Coeur d'Alene, Idaho	Port Townsend, Wash.
211609		*St. p.	Shusana.....	7,277	4,371	435.0	56.0	32.0	Tnk.	41	100	1918	Alameda, Cal.	New York, N. Y.
202897	KVGN	St. y.	Shuttle.....	49	31	79.8	20.9	3.9	Frt.	10	100	1913	Fairbanks, Alaska	Eagle, Alaska.
211638	LDGJ	St. y.	SHALJA.....	33	22	87.8	10.5	5.6	Yct.	6	100	1906	Bristol, R. I.	Miami, Fla.
117265		*St. p.	SIBILLA.....	552	308	200.6	27.0	17.3	Tow.	25	100	1913	Wilmington, Del.	Detroit, Mich.
216062	LJVK	St. s.	SIBONEY.....	35	35	65.4	16.0	4.2	Tow.	5	100	1903	Plaquemine, La.	Morgan City, La.
80552		St. s.	Sidonia.....	7,581	4,248	423.0	60.0	15.7	Pas.	167	8,500	1918	Philadelphia, Pa.	New York, N. Y.
116775		St. s.	Sidonia.....	86	58	87.0	23.6	6.7	Frt.	4	103	1875	Fall River, Mass.	Do.
203757		St. s.	SIERRA.....	13	7	44.4	12.2	5.6	Fsh.	4	100	1867	Manitowoc, Wis.	Port Huron, Mich.
127030		St. s.	Sightseer.....	4,846	4,287	438.7	52.0	23.9	Frt.	24	1,250	1906	Toledo, Ohio	Duluth, Minn.
				97	59	86.4	21.6	7.7	Pas.	3	375	1894	Braintree, Mass.	Portsmouth, N. H.

¹ Formerly st. s. Altoona.

² Formerly U. S. Engineers st. s. Sentinel.

³ Formerly (a) barge Sarah Smith.

⁴ Formerly (b) st. s. Commander Chapin.

⁵ Formerly st. s. Ina.

⁶ Formerly *st. p. Inland Empire.

⁷ Formerly (a) Alfred Cooper.

⁸ Formerly st. p. (b) G. J. Seufferle.

¹ Formerly (a) British st. s. Gladstone.

² Formerly (b) Norwegian st. s. Gladstone.

³ Formerly (c) Costa Rican st. s. Marina Quezada.

⁴ Formerly (d) Danish st. s. Nordskov.

⁵ Formerly s. s. Ruth.

⁶ Formerly st. s. Anna Shaw.

⁷ Formerly British st. s. Enchantress.

⁸ Formerly Chilian st. s. Gobernador Bories.

⁹ Formerly st. p. Monticello.

¹⁰ Formerly st. s. Robert E. Petty.

¹¹ Formerly st. s. W. S. Rheam.

¹² Formerly st. s. (a) Sisilina.

¹³ Formerly st. s. (b) Skipeki.

¹⁴ Formerly st. s. (a) Sialla.

¹⁵ Formerly st. s. (b) U. S. S. Sialla.

¹⁶ Formerly st. s. William Marvel.

¹⁷ Formerly st. s. (a) City of Quincy.

¹⁸ Formerly st. s. (b) Tanlwha.

¹⁹ Formerly st. s. (c) British, Tanlwha.

† Sold allen Sept. 9, 1920.

MERCHANT STEAM VESSELS OF THE UNITED STATES—Continued.

Official No.	Signal letters.	Rtg.	Name of vessel.	Gross tonnage.	Net tonnage.	Length.	Breadth.	Depth.	Service.	Crew.	Indicated horsepower.	When built.	Where built.	Home port (where permanent document issues).
218972	LTBV	St. s.	SILETZ.....	5,757	3,560	410.0	54.2	27.6	Frt.	46	2,500	1919	Portland, Oreg.....	Portland, Oreg.
110523		St. s.	Silox.....	143	112	98.0	17.5	9.5	Tow.	6	250	1892	Lookport, N. Y.....	New York, N. Y.
216304	LKJT	St. s.	SILVERADO.....	2,228	1,359	245.6	42.0	24.1	Frt.	34	1,000	1918	Long Beach, Cal.....	Los Angeles, Cal.
217911	LQSV	St. s.	SILVERBROOK.....	5,674	3,530	400.8	54.3	31.4	Tnk.	42	3,000	1919	Chester, Pa.....	Philadelphia, Pa.
213752	LFQM	St. s.	SILVER SHELL.....	5,605	3,430	411.6	53.4	29.8	Tnk.	42	3,450	1915	Wilmington, Del.....	Wilmington, Del.
116676		St. s.	Silver Spray.....	38	26	54.0	15.8	6.0	Tow.	6	1875	West Bay City, Mich.....	Marquette, Mich.
118103		St. s.	Silver Star.....	75	42	73.5	14.7	4.8	Pass.	5	1890	Brewer, Me.....	Belfast, Me.
221059	MCLB	St. s.	SILVER STATE.....	14,123	8,377	517.0	72.2	27.8	Pass.	120	12,000	1921	Newport News, Va.....	Newport News, Va.
116987		St. s.	SIMON J. MURPHY.....	4,869	3,770	435.5	51.5	28.0	Frt.	25	1,150	1900	Wyandotte, Mich.....	Duluth, Minn.
220295		St. s.	SINALOA.....	4,539	3,503	416.0	50.0	24.0	Pass.	22	1,500	1903	West Bay City, Mich.....	Do.
117248	LWVJ	St. s.	SINASTA.....	6,052	3,757	402.5	53.0	32.0	Frt.	41	2,800	1919	Bay Point, Cal.....	San Francisco, Cal.
219077	LTIN	St. s.	SINSINAWA.....	5,590	3,453	390.0	54.2	27.6	Frt.	43	2,500	1919	Hog Island, Pa.....	Philadelphia, Pa.
95769		St. s.	SILOUX.....	52	26	71.6	16.5	8.6	Tow.	4	Green Bay, Wis.....	Duluth, Minn.
200952	KTDH	St. s.	SILOUX.....	55	37	102.4	11.6	5.8	Yct.	6	350	1901	Duluth, R. I.....	Ogdensburg, N. Y.
208278	LBSH	St. y.	SILOUX.....	401	266	148.3	24.2	14.8	Pass.	12	1,000	1910	Seattle, Wash.....	Seattle, Wash.
214569	LONC	St. s.	SILOUX.....	2,048	1,265	251.0	43.5	20.0	Frt.	35	1,200	1910	Cleveland, Ohio.....	New York, N. Y.
219700	LVTJ	St. s.	SILOUX CITY.....	2,689	1,667	253.4	43.8	20.2	Frt.	24	1,500	1910	Manitowoc, Wis.....	Do.
210249	LTRP	St. s.	SILOUX FALLS.....	2,600	1,612	251.0	43.6	23.2	Frt.	38	1,500	1910	Duluth, Minn.....	Duluth, Minn.
202285		St. s.	SIPSEY.....	496	337	128.0	25.2	12.7	Pass.	23	1,200	1905	Ferryburg, Mich.....	New Orleans, La.
116723		St. s.	SIR HENRY BESSEMER.....	3,850	2,709	413.2	48.0	24.0	Frt.	25	2,000	1906	Cleveland, Ohio.....	Duluth, Minn.
203170		St. s.	SIR THOMAS SHAUGHNESSY.....	5,507	3,996	480.0	52.0	30.2	Frt.	34	1,650	1906	Wyandotte, Mich.....	Cleveland, Ohio.
116736		St. s.	SIR WM. FAIRBAIRN.....	3,794	2,686	424.6	45.8	27.8	Frt.	30	1,800	1896do.....	Duluth, Minn.
116732		St. s.	SIR WILLIAM SIEMENS.....	4,344	3,293	413.2	48.0	24.0	Frt.	25	2,000	1890	Cleveland, Ohio.....	Do.
116774		St. p.	SIRIUS.....	993	711	229.0	32.5	11.1	Pass.	21	900	1881	Chester, Pa.....	New York, N. Y.
200254		St. s.	SIRIUS.....	4,470	3,143	416.0	50.3	24.0	Frt.	22	1,500	1903	Chicago, Ill.....	Cleveland, Ohio.
208850		St. s.	SIS.....	10	7	32.2	12.1	5.1	Tow.	2	Shelton, Wash.....	Tacoma, Wash.
218870		St. s.	Sisco No. 1.....	51	35	61.4	18.9	6.8	Frt.	11	150	1919	Mariners Harbor, N. Y.....	New York, N. Y.
210872	LCSK	St. s.	Sisco No. 2.....	884	523	204.1	41.5	14.2	Frt.	24	800	1912	Honolulu, Wash.....	San Francisco, Cal.
91462		St. s.	Sisco No. 3.....	49	27	67.0	14.4	5.3	Pass.	9	1882	Chicago, Ill.....	New Orleans, La.
212585	LDQJ	St. s.	SIXAOLA.....	4,558	2,765	378.8	50.3	29.1	Pass.	82	3,650	1911	Belfast, Ireland.....	New York, N. Y.
116866		St. y.	SIXAOLA.....	327	196	125.5	25.7	4.6	Pass.	12	68	1898	West Seattle, Wash.....	Seattle, Wash.
205952	KVNM	St. s.	SEAWAY.....	1,838	955	240.0	41.0	20.0	Frt.	28	850	1909	Seattle, Wash.....	Do.
116330		St. s.	Skator.....	92	63	89.0	23.0	7.0	Pass.	7	1890	Detroit, Mich.....	Chicago, Ill.
117109		St. s.	SKIBO.....	45	30	73.6	11.7	8.4	Frt.	5	1901	Elizabeth, N. J.....	New York, N. Y.
207388	LBMC	St. y.	Skipaki.....	103	70	140.0	13.5	8.7	Yct.	12	2,300	1910	New York, N. Y.....	Do.
115779		St. s.	Skip Jack.....	15	8	47.0	10.6	5.5	Pass.	2	74	1882	New London, Conn.....	Hartford, Conn.
200803		*St. p.	Skookum.....	302	173	112.0	26.8	5.6	Pass.	5	400	1904	Aberdeen, Wash.....	Seattle, Wash.
212356		St. p.	SLACK BARRETT.....	195	195	139.4	32.8	6.4	Tow.	14	450	1914	Ambridge, Pa.....	Cincinnati, Ohio.
209464	LCGN	St. s.	SLATINGTON.....	221	150	95.1	25.0	12.2	Tow.	5	750	1911	Port Richmond, N. Y.....	New York, N. Y.
204190		St. s.	SMITH THOMPSON.....	4,786	4,227	438.7	52.0	23.9	Frt.	22	1,400	1907	Toledo, Ohio.....	Oswego, N. Y.
96543		St. p.	SMITHFIELD.....	725	353	202.7	29.6	10.1	Pass.	15	1,200	1901	Elizabeth, N. J.....	New York, N. Y.
219678	LVSX	St. s.	SNIPE.....	411	208	139.4	25.2	14.2	Fsh.	28	500	1920	Savannah, Ga.....	Rockland, Me.
220396	MBDP	St. s.	Snoqualmie.....	3,599	2,674	312.3	49.6	29.5	Frt.	37	1,400	1920	Seattle, Wash.....	Seattle, Wash.
211184	LCVV	St. s.	SOCONY.....	3,663	2,223	321.7	46.2	27.5	Tnk.	33	1,800	1913	Camden, N. J.....	New York, N. Y.
106616		St. s.	SOCONY 1.....	128	84	91.0	22.2	9.7	Tow.	6	150	1889	Newburgh, N. Y.....	Do.
130795	KNSF	St. s.	SOCONY 2.....	157	64	98.1	22.0	10.1	Tow.	11	600	1898	Philadelphia, Pa.....	Do.
215885		St. s.	SOCONY 3.....	175	119	97.8	25.3	11.2	Tow.	12	400	1917	Greenport, N. Y.....	Do.
212222		St. s.	SOCONY 4.....	238	161	102.3	26.6	12.7	Frt.	7	750	1914	Port Richmond, N. Y.....	Do.
127065		St. s.	SOCONY 5.....	112	66	80.5	21.7	9.5	Tow.	6	300	1894	Newburgh, N. Y.....	Do.
111121		St. s.	SOCONY 6.....	89	60	72.9	18.0	9.6	Tow.	5	250	1896	Philadelphia, Pa.....	Do.
157516		St. s.	SOCONY 7.....	117	79	84.6	19.0	8.8	Tow.	11	350	1898do.....	Do.
204898		St. s.	SOCONY 10.....	91	62	73.5	21.0	9.7	Tow.	2	250	1907	Tottenville, N. Y.....	Do.
201593	KTND	St. s.	SOCONY 11.....	129	87	81.7	20.5	9.9	Tow.	7	500	1901	Philadelphia, Pa.....	Do.
210323		St. s.	SOCONY 12.....	93	63	79.4	21.0	9.4	Tow.	9	425	1912	Newburgh, N. Y.....	Do.
145645		St. s.	SOCONY 13.....	31	15	59.0	15.2	7.6	Tow.	4	250	1893	Buffalo, N. Y.....	Do.
117219	KSFL	St. s.	SOCONY 14.....	164	111	91.0	22.0	9.4	Tow.	7	500	1902	Philadelphia, Pa.....	Do.
117220	KSFM	St. s.	SOCONY 15.....	164	111	91.0	22.0	9.4	Tow.	7	500	1903do.....	Do.
204602		St. s.	SOCONY 16.....	175	119	96.0	23.0	11.2	Tow.	7	650	1907	Baltimore, Md.....	Do.
204718	KWLB	St. s.	SOCONY 17.....	175	119	96.0	23.0	11.2	Tow.	8	650	1907do.....	Do.
204764	KWLN	St. s.	SOCONY 18.....	175	119	96.0	23.0	11.2	Tow.	7	650	1907do.....	Do.

1 Formerly st. s. (a) Henry Marshall.

(b) Jesse Spaulding.

2 Formerly st. y. Little Sovereign.

3 Formerly st. s. Frank Perry.

4 Formerly st. s. R. L. Ireland.

5 Formerly U. S. S. Aster.

6 Formerly British S. S. Siroca.

7 Formerly st. s. Stanley Drake.

8 Formerly st. s. Vitesse.

9 Formerly st. p. Hampton.

(a) Astral.

10 Formerly st. s. (b) S. O. Co. No. 1-

(c) S. T. Co. No. 1.

(a) National.

11 Formerly st. s. (b) S. O. Co. No. 2.

(c) S. T. Co. No. 2.

12 Formerly st. s. S. T. Co. No. 3.

(a) Maycliff.

13 Formerly st. s. (a) Robert S. Parsons.

(c) S. T. Co. No. 4.

(a) Comet.

14 Formerly st. s. (b) S. O. Co. No. 5.

(c) S. T. Co. No. 5.

(a) Radiant.

15 Formerly st. s. (b) S. O. Co. No. 6.

(c) S. T. Co. No. 6.

16 Formerly st. s. (a) DeWitt C. Ivins.

(b) S. T. Co. No. 7.

(a) S. O. Co. No. 10.

17 Formerly st. s. (b) S. T. Co. No. 10.

(c) S. T. Co. No. 10.

18 Formerly st. s. (a) S. O. Co. No. 11.

(b) S. T. Co. No. 11.

19 Formerly st. s. (a) Edwin A. Fisher.

(b) S. T. Co. No. 12.

20 Formerly st. s. Tonawanda.

21 Formerly st. s. (a) S. O. Co. No. 14.

(b) S. T. Co. No. 14.

22 Formerly st. s. (a) S. O. Co. No. 15.

(b) S. T. Co. No. 15.

23 Formerly st. s. (a) S. O. Co. No. 16.

(b) S. T. Co. No. 16.

24 Formerly st. s. (a) S. O. Co. No. 17.

(b) S. T. Co. No. 17.

25 Formerly (a) S. O. Co. No. 18.

(b) S. T. Co. No. 18.

MERCHANT STEAM VESSELS OF THE UNITED STATES—Continued.

Official No.	Signal letters.	Rig.	Name of vessel.	Gross tonnage.	Net tonnage.	Length.	Breadth.	Depth.	Service.	Crew.	Indicated horsepower.	When built.	Where built.	Home port (wher permanent document issues).
						Feet.	Feet.	Feet.						
204880	KWMD	St. s.	SOCONY 19.....	175	119	96.0	23.0	11.2	Tow.	7	650	1908	Baltimore, Md.	New York, N. Y.
211790		St. s.	SOCONY 20.....	173	117	97.1	23.0	10.8	Tow.	8	500	1913	Port Richmond, N. Y.	Do.
211791		St. s.	SOCONY 21.....	183	124	96.1	23.6	10.9	Tow.	6	500	1913	do.	Do.
214050		St. s.	SOCONY 22.....	170	116	93.1	24.1	12.0	Tow.	13	750	1916	do.	Do.
214870		St. s.	SOCONY 23.....	82	58	81.5	19.0	9.1	Tow.	5	300	1916	Chelsea, Mass.	Do.
219020		St. s.	SOCONY 24.....	115	78	78.0	22.1	10.9	Tow.	5	250	1919	Millford, Del.	Do.
219027		St. s.	SOCONY 25.....	116	78	78.0	22.1	10.9	Tow.	5	250	1919	do.	Do.
219231		St. s.	SOCONY 26.....	99	67	76.9	21.8	9.3	Tow.	5	1919	Tottenville, N. Y.	Do.
220001		St. s.	SOCONY 27.....	99	67	76.9	21.8	9.3	Tow.	6	1920	do.	Do.
220712		St. s.	SOCONY 28.....	204	138	96.0	26.5	11.9	Tow.	8	600	1920	do.	Do.
210716		St. p.	Sod.....	32	32	64.0	16.0	3.8	Pas.	2	15	1912	Roseville, Ark.	St. Louis, Mo.
81471		St. s.	Sodus.....	42	21	64.4	15.7	6.3	Tow.	5	1894	Buffalo, N. Y.	Buffalo, N. Y.
115694		St. p.	Solano.....	3,549	3,057	407.0	65.6	17.4	Fer.	17	2,000	1879	San Francisco, Cal.	San Francisco, Cal.
211618	LDFW	St. s.	Solano.....	943	625	198.2	42.7	14.1	Fer.	21	650	1913	Raymond, Wash.	Do.
221132	MCPB	St. s.	SOLANA.....	6,702	4,203	419.5	66.5	33.3	Tnk.	40	3,000	1921	Camden, N. J.	Do.
210133	LCKW	St. s.	SOL DUO.....	1,085	667	189.0	31.5	22.6	Pas.	40	1,500	1912	Seattle, Wash.	Seattle, Wash.
96391		St. s.	Sollitor.....	19	12	44.9	13.5	6.0	Tow.	4	1898	Baltimore, Md.	Baltimore, Md.
116874		St. s.	Sollitor.....	56	38	70.5	17.2	8.2	Tow.	6	175	1899	do.	New York, N. Y.
220905		St. s.	Sollitor.....	28	17	54.4	17.4	5.2	Tow.	2	120	1906	Patchogue, N. Y.	Newport, R. I.
116687		St. s.	Somers Point.....	20	14	70.1	14.4	5.0	Pas.	3	1895	Nyack, N. Y.	Philadelphia, Pa.
212835	LFBQ	St. s.	SOMERSET.....	5,079	3,032	385.9	52.4	28.4	Tnk.	33	1,500	1913	Kiel, Germany	New York, N. Y.
202713		St. a.	SOMERVILLE.....	1,197	814	191.4	44.0	16.8	Fer.	6	1,500	1905	Wilmington, Del.	Do.
220853	MCBD	St. s.	SOMME.....	7,655	3,908	436.9	58.2	26.4	Pas.	104	6,000	1921	Hog Island, Pa.	Philadelphia, Pa.
116141		St. s.	Sommers N. Smith.....	52	26	66.6	16.0	7.2	Tow.	3	1887	Philadelphia, Pa.	Rockland, Mo.
117009	KQLV	St. a.	SONOMA.....	6,279	3,911	400.0	50.2	21.3	Pas.	118	8,720	1900	do.	San Francisco, Cal.
117266		St. a.	SONOMA.....	4,539	3,503	416.0	50.0	24.0	Frt.	20	1,300	1903	West Bay City, Mich.	Duluth, Minn.
117158		St. a.	SONORA.....	3,630	2,731	353.2	48.0	24.0	Frt.	24	1,198	1902	West Superior, Wis.	Do.
203135		St. s.	SONORA.....	8	5	34.8	9.7	4.1	Tow.	2	1906	Mariners Harbor, N. Y.	Buffalo, N. Y.
116056		St. a.	Sophia.....	27	19	41.7	11.3	4.7	Tow.	2	1884	Lakebay, Wash.	Seattle, Wash.
116529		St. a.	Sophia.....	100	50	81.4	23.9	7.4	Frt.	5	150	1892	Boston, Mass.	Rockland, Me.
201701		St. a.	Sorella.....	10	6	54.3	9.6	3.6	Pas.	2	1905	Superior, Wis.	Duluth, Minn.
210814		St. s.	Sound.....	50	34	52.6	16.2	6.6	Tow.	3	103	1912	Anacortes, Wash.	Port Townsend, Wash.
212244		St. s.	SOUTH AMERICAN.....	2,662	1,427	290.6	47.1	18.3	Pas.	50	2,000	1914	Ecorse, Mich.	Erie, Pa.
214000	LJRD	St. s.	SOUTH AMERICAN.....	168	75	97.6	23.2	10.2	Tow.	12	550	1916	Bath, Me.	Port Arthur, Tex.
217562	LPTN	St. s.	SOUTH BEND.....	8,738	5,453	448.9	60.2	28.2	Frt.	50	5,000	1919	Chesler, Pa.	Philadelphia, Pa.
206896	KWSM	St. s.	SOUTHLAND.....	2,081	1,215	291.2	51.0	16.1	Pas.	69	3,000	1904	Newport News, Va.	Washington, D. C.
217268	LNWF	St. s.	SOUTH POLE.....	4,116	2,492	339.3	49.1	26.3	Ref.	68	1,800	1914	Baltimore, Md.	Baltimore, Md.
116629		St. s.	South River.....	162	110	118.0	22.5	8.1	Pas.	12	340	1891	do.	Perth Amboy, N. J.
203001	KVHF	St. p.	SOUTH SHORE.....	874	516	200.0	32.5	11.5	Pas.	6	1,200	1903	Quincy, Mass.	Boston, Mass.
211156		St. s.	SOUTH JACKSONVILLE.....	292	199	130.0	40.0	11.6	Fer.	9	300	1913	Jacksonville, Fla.	Jacksonville, Fla.
116173	LHND	St. a.	South Coast.....	301	225	131.6	32.2	10.6	Fer.	16	190	1887	San Francisco, Cal.	San Francisco, Cal.
115028		St. p.	Southampton.....	673	483	170.8	33.5	10.5	Fer.	7	500	1869	Wilmington, Del.	New York, N. Y.
201384	KTJL	St. s.	Southern.....	95	64	82.8	19.4	8.8	Tow.	7	350	1904	Solomons, Md.	Philadelphia, Pa.
202357		St. s.	Southern.....	54	27	68.0	17.5	8.2	Tow.	4	140	1905	Baltimore, Md.	Baltimore, Md.
92881		St. s.	Southport.....	34	24	71.2	12.5	5.0	Pas.	5	1868	Peekskill, N. Y.	Charleston, S. C.
208730		St. s.	Southport.....	245	167	125.6	21.2	8.8	Pas.	9	450	1911	Boston, Mass.	Boston, Mass.
208319		St. s.	Southwark.....	41	27	53.6	16.5	6.7	Frt.	6	150	1911	West New Brighton, N. Y.	Philadelphia, Pa.
206106		St. y.	Sovereign.....	91	61	136.0	13.5	7.3	Yct.	14	1904	New York, N. Y.	New York, N. Y.
116305		St. s.	Spalpeen.....	29	14	46.5	13.6	6.4	Tow.	2	1881	Buffalo, N. Y.	Buffalo, N. Y.
219128	LTKB	St. s.	Spaniel.....	176	29	95.5	24.7	12.2	Tow.	12	450	1919	Manitowoc, Wis.	Manitowoc, Wis.
116391		St. a.	Spark.....	24	10	45.6	16.9	4.5	Oyz.	3	1875	Brooklyn, N. Y.	New Haven, Conn.
210272	LCMJ	St. s.	SPARTAN.....	228	154	105.9	25.1	11.1	Tow.	10	800	1912	Baltimore, Md.	Hartford, Conn.
161555		St. p.	Speed.....	85	85	120.7	21.8	4.0	Pas.	19	1891	Stillwater, Minn.	Port Arthur, Tex.
212809		St. p.	Spelle.....	75	55	78.3	24.0	4.0	Tow.	3	40	1911	St. Helens, Oreg.	Portland, Oreg.
116104		St. s.	SPOKANE.....	2,356	1,974	311.8	38.2	20.8	Frt.	17	1833	Cleveland, Ohio.	Port Huron, Mich.
116876		St. p.	Spokane.....	561	421	180.4	35.6	6.3	Pas.	20	700	1899	Riparia, Wash.	Portland, Oreg.
117116	KRLV	St. a.	SPOKANE.....	2,277	1,350	270.1	40.1	17.3	Pas.	22	2,000	1932	San Francisco, Cal.	Tacoma, Wash.
117250		St. p.	Spokane.....	323	203	132.0	6.0	4.2	Tow.	10	240	1903	Newport, Wash.	Port Townsend, Wash.
115767		St. y.	Sport.....	72	36	84.5	16.6	6.1	Yct.	7	1891	Newburgh, N. Y.	Cape Vincent, N. Y.
117174		St. p.	SPRAGUE.....	1,470	1,479	276.0	61.0	7.4	Tow.	55	1902	Dubuque, Iowa.	Pittsburgh, Pa.
216818		St. s.	SPRAY.....	303	91	135.0	22.8	13.4	Fsh.	12	500	1917	Mantolowoc, Wis.	Boston, Mass.
117092		St. a.	SPRINGFIELD.....	287	163	127.0	24.0	9.0	Frt.	13	325	1901	Wilmington, Del.	Philadelphia, Pa.
220127	LWQK	St. s.	SPRINGFIELD.....	5,041	3,504	410.5	64.2	27.0	Frt.	43	2,800	1930	Portsmouth, N. H.	Portsmouth, N. H.
116178		St. s.	Sprite.....	27	19	52.0	15.3	5.3	Wat.	3	15	1843	Tottenville, N. Y.	New York, N. Y.
211784		St. s.	Sprudel.....	41	32	62.0	17.6	6.8	Fsh.	4	50	1913	Erie, Pa.	Buffalo, N. Y.
118231		St. s.	SQUANTUM.....	248	181	112.7	33.8	7.8	Frt.	15	400	1888	Newburgh, N. Y.	New York, N. Y.
120993		St. s.	Squaw.....	42	29	59.4	17.3	6.9	Tow.	3	1835	Buffalo, N. Y.	Buffalo, N. Y.
220671	MBPQ	St. s.	Stallion.....	161	101	94.5	24.8	12.0	Tow.	9	450	1920	Eastport, Md.	Annapolis, Md.

1 Formerly st. s. (a) S. O. Co. No. 19.
 (b) S. T. Co. No. 19.
 (c) S. O. Co. of N. Y. No. 20.
 2 Formerly st. s. (a) S. T. Co. No. 20.
 (b) S. O. Co. of N. Y. No. 21.
 (c) S. T. Co. No. 21.
 3 Formerly st. s. (a) S. T. Co. No. 22.
 (b) S. T. Co. No. 22.
 4 Formerly st. s. Apex.

5 Formerly st. s. Evelyn Ackerman.
 6 Formerly st. s. A. E. Ackerman.
 (a) W. & J. Connel.
 (b) America.
 (c) Lafayette.
 7 Formerly st. s. Harvey E. Burch.
 8 Formerly st. s. Little Sisters.
 9 Formerly Gorman st. s. Tecumseh.

10 Formerly st. s. St. Michaels.
 11 Formerly st. s. Marlon Cameron.
 12 Formerly st. s. Manilla.
 13 Formerly st. y. Little Sovereign.
 14 Formerly st. p. Verne Swain.
 15 Formerly st. s. Alie and Evie.
 16 Formerly st. s. Frank L. Bapet.

MERCHANT STEAM VESSELS OF THE UNITED STATES—Continued.

Official No.	Signal letters.	Rig.	Name of vessel.	Gross tonnage.	Net tonnage.	Length.	Breadth.	Depth.	Service.	Crew.	Indicated horsepower.	When built.	Where built.	Home port (where permanent document issues).
						Feet.	Feet.	Feet.						
116913		St. s.	Stamford.....	55	37	64.4	18.7	7.4	Tow.	7	85	1899	Tottenville, N. Y.	New York, N. Y.
117039	KQTN	St. s.	STANDARD.....	374	254	140.5	26.0	15.5	Tow.	17	900	1901	Port Richmond, N. Y.	Do.
203724		St. s.	Standard.....	299	203	102.0	31.0	9.7	Oys.	10	350	1906	Tottenville, N. Y.	Bridgeport, Conn.
213154	LFJH	St. s.	STANDARD.....	10,073	5,903	523.8	68.6	34.6	Tnk.	44	3,000	1914	Klöl, Germany.....	New York, N. Y.
213275		St. p.	STANDARD.....	2,773	176	132.0	30.8	5.8	Tow.	14	750	1915	Jeffersonville, Ind.	New Orleans, La.
200439	KSRN	St. s.	STANDARD II.....	616	418	157.0	30.0	16.5	Tow.	22	1,000	1903	Philadelphia, Pa.	New York, N. Y.
211807		St. s.	Standard No. 1.....	103	62	88.0	21.5	11.0	Tow.	6	450	1913	Oakland, Cal.	San Francisco, Cal.
201092	LJTF	St. s.	Standard No. 2.....	227	135	104.3	26.2	10.9	Tow.	12	800	1904	Aberdeen, Wash.	Los Angeles, Cal.
214196	LGR	St. s.	STANDARD ARROW.....	7,794	4,800	467.6	62.7	32.0	Tnk.	39	3,200	1916	Camden, N. J.	New York, N. Y.
219295	LTVS	St. s.	STANDTUG No. 1.....	426	200	142.0	27.7	14.8	Tow.	19	950	1919	Port Jefferson, N. Y.	Do.
218768	LSP	St. s.	STANLEY.....	6,463	4,712	401.7	54.8	32.1	Frt.	42	2,800	1919	Seattle, Wash.	Seattle, Wash.
210788	LCQW	St. s.	STANLEY DOLLAR.....	3,392	2,449	288.8	44.6	29.8	Frt.	32	1,800	1912	Newport News, Va.	San Francisco, Cal.
145731		St. s.	Stanley II. Miner.....	48	32	65.0	16.6	8.8	Tow.	6	1896	Athens, N. Y.	New York, N. Y.
86333		St. s.	Standlight No. 1.....	98	56	75.0	17.5	7.4	Frt.	4	1895	Noank, Conn.	Do.
214500	LGKN	St. s.	Stanwood.....	1,129	627	206.0	42.0	16.5	Frt.	24	835	1916	North Bend, Ore.	San Francisco, Cal.
110780		St. p.	STAPLETON.....	1,592	1,124	225.2	61.0	14.0	Fer.	10	1,200	1888	Baltimore, Md.	New York, N. Y.
117136		St. s.	Stapleton.....	38	25	50.8	16.8	6.7	Tow.	3	1902	Tottenville, N. Y.	Do.
117183		St. s.	Star.....	9	5	38.0	12.5	4.9	Fsh.	2	1902	Erie, Pa.	Buffalo, N. Y.
200541		St. s.	Star.....	48	20	68.8	16.0	5.6	Tow.	2	1903	Portland, Ore.	Portland, Ore.
212709		St. s.	Star.....	17	11	37.2	11.5	4.0	Fsh.	4	40	1914	Northport, Mich.	Grand Haven, Mich.
209870	LCGH	St. s.	STAR 1.....	196	133	106.1	21.2	13.0	Fsh.	10	600	1912	Seattle, Wash.	Seattle, Wash.
209700	LCHR	St. s.	STAR No. 2.....	143	97	96.1	19.6	12.3	Fsh.	13	400	1912	Do.
209701	LCHS	St. s.	STAR No. 3.....	143	97	96.1	19.6	12.3	Fsh.	13	400	1912	Do.
117028		St. s.	Starr.....	20	11	48.4	13.4	5.0	Fsh.	2	42	1901	Noank, Conn.	Providence, R. I.
13185	HLJB	St. p.	Starlight.....	495	338	193.0	30.0	9.6	Pas.	18	484	1866	Jersey City, N. J.	Baltimore, Md.
116807		St. s.	Starling.....	17	12	53.5	12.5	4.9	Tow.	2	1898	Tacoma, Wash.	Tacoma, Wash.
206431		St. s.	Starling.....	13	9	50.0	12.3	4.4	Tow.	4	40	1908	Bon Secour, Ala.	Mobile, Ala.
210512	LCPF	St. s.	STARR.....	371	187	130.2	25.8	14.0	Fsh.	25	725	1912	Seattle, Wash.	Seattle, Wash.
116299		St. s.	Starrle.....	46	23	59.8	15.0	7.0	Tow.	4	1897	Gloucester, Mass.	Portland, Me.
116363		St. s.	State of New York.....	37	43	83.8	18.6	6.8	Pas.	5	1891	Brooklyn, N. Y.	New York, N. Y.
213442		St. s.	State of New York.....	47	32	65.2	17.6	4.8	Tow.	4	75	1909	Buffalo, N. Y.	Buffalo, N. Y.
125808		St. p.	State of Ohio.....	1,221	917	225.2	32.4	13.3	Pas.	65	1,000	1890	Wyandotte, Mich.	Cleveland, Ohio.
206500		St. s.	State of Ohio.....	74	50	65.0	17.0	8.0	Tow.	5	1902	New Baltimore, N. Y.	New York, N. Y.
110831	KQML	St. s.	Standard.....	140	70	95.9	22.6	11.3	Tow.	6	1891	Brooklyn, N. Y.	Do.
217921	LQGT	St. s.	STADFAST.....	7,588	4,854	440.0	56.0	35.2	Frt.	45	1,000	1919	Alameda, Cal.	San Francisco, Cal.
219514	LQVK	St. s.	STEEL AGE.....	6,187	3,821	395.5	55.0	31.4	Frt.	45	1,000	1909	Kearny, N. J.	New York, N. Y.
220495	MBHG	St. s.	STEEL ENGINEER.....	5,686	3,450	424.2	56.2	26.5	Frt.	51	1,000	1920	Do.
230553	MBJN	St. s.	STEEL EXPORTER.....	5,686	3,450	424.2	56.2	26.5	Frt.	55	1,000	1920	Do.
220776	MBTC	St. s.	STEEL INVENTOR.....	5,686	3,450	421.2	56.2	26.5	Frt.	41	1,000	1920	Do.
219513	LVKD	St. s.	STEEL MAFFER.....	6,187	3,821	395.5	55.0	31.4	Frt.	37	1,000	1920	Do.
220179	LWRK	St. s.	STEEL MAFFER.....	5,686	3,450	424.2	56.2	26.5	Frt.	49	3,100	1920	Do.
117082		St. p.	Steel Queen.....	177	121	125.0	28.0	3.5	Fer.	7	1901	Jeffersonville, Ind.	Pittsburgh, Pa.
220652	MBPD	St. s.	STEEL RANGER.....	5,686	3,450	424.2	56.2	26.5	Frt.	47	3,100	1920	Kearny, N. J.	New York, N. Y.
220180	LWRM	St. s.	STEEL TRADER.....	5,686	3,450	424.2	56.2	26.5	Frt.	55	3,100	1920	Do.
219662	LVSII	St. s.	STEEL VOYAGER.....	6,187	3,821	395.5	55.0	31.4	Frt.	47	2,800	1920	Do.
220380	MBDF	St. s.	STEEL WORKER.....	5,686	3,450	424.2	56.2	26.5	Frt.	54	3,100	1920	Do.
136049		St. s.	Steels.....	36	24	54.0	10.0	5.7	Tow.	6	1889	Patchogue, N. Y.	Do.
116026		St. p.	Stelway.....	354	269	125.0	32.5	10.2	Fer.	6	385	1884	Brooklyn, N. Y.	Do.
115744		St. s.	Stella.....	80	40	83.7	18.2	8.5	Tow.	4	1890	Camden, N. J.	Port Arthur, Tex.
116878		St. s.	Stella.....	9	6	51.3	10.0	3.5	Pas.	2	1899	Ashland, Wis.	Duluth, Minn.
117208		St. s.	Stephen Chase.....	45	31	69.0	16.0	6.6	Fsh.	3	107	1902	Ashabula, Ohio.	Port Huron, Mich.
218820		St. s.	Stephen G. Smith.....	208	113	101.0	29.6	8.7	Tow.	7	1913	Tottenville, N. Y.	New York, N. Y.
202087		St. s.	STEPHEN M. CLEMENT.....	5,821	4,487	480.0	52.0	30.0	Frt.	21	525	1905	Lorain, Ohio.	Cleveland, Ohio.
213710	LFQD	St. s.	STEPHEN R. JONES.....	4,387	3,112	354.2	49.0	27.4	Frt.	55	1,700	1915	Newport News, Va.	Boston, Mass.
208417		St. s.	Stephen W. McKeever, Jr.....	4,223	104	128.0	22.0	10.0	Fsh.	10	1911	Noank, Conn.	Norfolk, Va.
115647		St. s.	Stirling.....	143	97	110.0	18.1	8.8	Fsh.	20	321	1879	East Deering, Me.	New York, N. Y.
213682		St. p.	Stirling.....	24	24	63.5	10.0	3.0	Fer.	1	30	1915	New Haven, Mo.	St. Louis, Mo.
116798		St. s.	STERLINGTON.....	398	271	105.7	30.1	9.5	Tow.	4	350	1898	New York, N. Y.	Do.
115494		St. s.	Stewart Edward.....	15	7	45.4	13.5	4.5	Fsh.	6	1876	Grand Haven, Mich.	Milwaukee, Wis.
210597		St. s.	Stillwater.....	30	20	52.8	15.4	6.2	Tow.	3	76	1906	St. Joseph de Levis, Canada.	Albany, N. Y.
116518		St. s.	Stimson.....	25	12	49.2	14.0	4.9	Tow.	3	1892	Ballard, Wash.	Portland, Ore.
220692	MBQN	St. s.	STOCKTON.....	7,291	4,532	425.8	57.0	33.1	Tnk.	44	2,800	1920	Oakland, Cal.	San Francisco, Cal.
221017	MCDF	St. s.	STONEMALL.....	5,073	3,150	400.0	52.2	28.5	Frt.	10	2,500	1920	Sunderland, England.	New York, N. Y.
96851	KSMG	St. s.	Stony Creek.....	345	216	120.4	28.0	9.8	Frt.	12	1903	Noank, Conn.	Baltimore, Md.
215289		St. s.	STONY POINT.....	1,391	946	196.5	38.5	16.1	Fer.	10	1,600	1917	Wilmington, Del.	New York, N. Y.
115822	LKVII	St. s.	Storm King.....	174	87	109.6	21.0	11.8	Tow.	11	600	1883	Philadelphia, Pa.	Philadelphia, Pa.
208400		St. s.	Storm King.....	1,076	949	180.0	36.0	11.4	Frt.	20	600	1911	Wilmington, Del.	New York, N. Y.

1 Formerly German st. s. Jupiter.

2 Formerly st. s. Astral.

3 Formerly st. s. Darling.

4 Formerly st. s. Adeline Smith.

5 Formerly st. s. T. A. Briggs.

6 Formerly st. s. George M. Long.

7 Formerly st. p. Robert Garrett.

8 Formerly st. s. Norman.

9 Formerly st. p. John Sylvester.

10 Formerly st. p. (a) City of Cleveland.

11 Formerly st. p. (b) City of Alpena.

12 Formerly st. s. James H. Hyer.

13 Formerly st. s. (a) Robert H. Sayre.

14 Formerly st. s. (b) Sayre.

15 Formerly st. s. (c) McAllister.

16 Formerly st. s. E. Bailey & Sons.

17 Formerly st. s. (a) David II.

18 Formerly st. s. (b) August Johnson.

19 Formerly (a) st. s. Stephen W. McKeever.

20 Formerly (b) U. S. S. Stephen W. McKeever.

21 Formerly (a) p. S. & S.

22 Formerly st. s. Suffern.

23 Formerly British st. s. Portneuf.

24 Formerly British st. s. Stonewall.

25 Formerly st. s. Huntington.

MERCHANT STEAM VESSELS OF THE UNITED STATES—Continued.

Official No.	Signal letters.	Rig.	Name of vessel.	Gross tonnage.	Net tonnage.	Length.	Breadth.	Depth.	Service.	Crew.	Indicated horsepower.	When built.	Where built.	Home port (where permanent document issues).
						Feet.	Feet.	Feet.						
219061	LTGR	St. s.	Storm King.....	445	219	140.3	29.6	14.3	Tow.	18	900	1919	Rolph, Cal.	San Francisco, Cal.
220777	MBTD	St. s.	STORM KING.....	5,673	3,484	400.5	54.2	30.4	Frt.	53	2,800	1920	Newburgh, N. Y.	New York, N. Y.
117239		St. s.	Stranger.....	85	51	73.6	17.7	6.0	Tow.	2		1903	Portland, Oreg.	Portland, Oreg.
81337		St. s.	Stratford.....	98	67	100.6	22.1	7.0	Oys.	8	115	1891	Bridgeport, Conn.	Greenport, N. Y.
117022		St. y.	Stroller.....	26	18	75.7	10.6	5.4	Yot.	4		1901	Bristol, R. I.	New York, N. Y.
216276	LKQS	St. s.	Sturgeon Bay.....	2,402	826	250.0	43.5	22.5	Frt.	34	1,000	1918	Sturgeon Bay, Wis.	Milwaukee, Wis.
218516	LSBG	St. s.	Suamico.....	178	29	95.5	24.7	12.2	Tow.	12	450	1919	Green Bay, Wis.	New York, N. Y.
220010	LWMT	St. s.	SUBOATCO.....	3,545	2,174	324.0	46.2	25.0	Frt.	36	1,500	1920	Newark, N. J.	Do.
202759		St. p.	Success.....	67	43	60.1	15.8	2.3	Frt.	4	30	1906	Kissimmee, Fla.	Key West, Fla.
206463		St. s.	Success.....	30	20	59.0	16.0	5.2	Frt.	3		1909	Baltimore, Md.	New York, N. Y.
214190	LGCC	St. s.	SUCROSA.....	5,532	3,434	359.0	54.7	29.3	Tnk.	38	2,200	1916	Quincy, Mass.	Do.
221125	MCPF	St. s.	SUCURACO.....	3,545	2,174	324.0	46.2	25.0	Frt.	36	1,500	1920	Newark, N. J.	Do.
220626	MBLS	St. s.	SUDAWSONCO.....	3,545	2,174	324.0	46.2	25.0	Frt.	36	1,500	1920	do.	Do.
215691	LJQV	St. s.	SUDBURY.....	5,075	3,041	384.8	51.2	27.3	Frt.	102	2,500	1918	Chester, Pa.	Do.
220559	MBJQ	St. s.	SUDUFFCO.....	3,545	2,174	321.0	46.2	25.0	Frt.	38	1,500	1920	Newark, N. J.	Do.
220609	MBLQ	St. s.	SUDURCO.....	3,545	2,174	324.0	46.2	25.0	Frt.	36	1,500	1920	do.	Do.
220011	LWMV	St. s.	SUEDCO.....	3,545	2,174	324.0	46.2	25.0	Frt.	36	1,500	1920	do.	Do.
220247	LWTV	St. s.	SUELCO.....	3,545	2,174	324.0	46.2	25.0	Frt.	36	1,300	1920	do.	Newark, N. J.
6634		St. p.	Sufern.....	985	820	198.0	35.5	13.6	Fer.	6	700	1838	New York, N. Y.	Do.
209076	LODQ	St. s.	SUFPOLK.....	4,718	2,868	365.7	50.1	28.1	Frt.	35	2,100	1911	Camden, N. J.	Boston, Mass.
220888	MDDP	St. s.	SUHOLENCO.....	3,545	2,174	324.0	46.2	25.0	Frt.	36	1,500	1920	Newark, N. J.	New York, N. Y.
220245	LWST	St. s.	SUHOLCO.....	3,545	2,174	324.0	46.2	25.0	Frt.	36	1,500	1920	do.	Do.
220863	MCLB	St. s.	SUJAMECO.....	3,545	2,174	324.0	46.2	25.0	Frt.	36	1,500	1920	do.	Do.
220993	MCJH	St. s.	SUJERSEYCO.....	3,545	2,174	324.0	46.2	25.0	Frt.	36	1,500	1920	do.	Do.
220627	MBLT	St. s.	SULANIERCO.....	3,545	2,174	324.0	46.2	25.0	Frt.	36	1,500	1920	do.	Do.
116332	KHFV	St. y.	SULTANA.....	4,400	212	161.1	28.0	16.2	Yot.	29	480	1890	Brooklyn, N. Y.	Do.
117124		St. s.	SULTANA.....	3,630	2,731	353.0	48.0	24.0	Frt.	21	1,198	1902	West Superior, Wis.	Duluth, Minn.
220532	MBJC	St. s.	SUMANCO.....	3,545	2,174	324.0	46.2	25.0	Frt.	38	1,500	1920	Newark, N. J.	New York, N. Y.
116750		St. s.	Summer Grl.....	53	26	75.6	18.2	5.7	Pas.	4	400	1893	Noank, Conn.	Norfolk, Va.
219711	LVTP	St. s.	SUMMERLEAF.....	6,141	3,798	400.7	54.2	30.1	Frt.	42	2,500	1920	Chester, Pa.	Philadelphia, Pa.
75395		St. s.	Summit.....	70	35	75.0	18.5	9.1	Tow.	6	400	1872	Philadelphia, Pa.	Newport News, Va.
203923	KVWH	St. s.	SUN.....	4,836	3,501	382.0	49.9	29.0	Tnk.	32	2,000	1907	Newport News, Va.	Philadelphia, Pa.
215312		St. p.	SUNBEAM.....	64	43	66.5	16.0	7.5	Fsh.	5	130	1917	Manitowoc, Wis.	Milwaukee, Wis.
218901	LTBJ	St. s.	SUNBEAM.....	6,664	4,148	429.3	59.2	31.4	Tnk.	38	2,800	1919	Chester, Pa.	Philadelphia, Pa.
219323	LVBC	St. s.	SUNDANCE.....	5,690	3,453	390.0	54.2	27.8	Frt.	43	2,500	1919	Highland, Pa.	Do.
220012	LWNB	St. s.	SUNLSECO.....	3,545	2,174	324.0	46.2	25.0	Frt.	38	1,500	1920	Newark, N. J.	New York, N. Y.
220994	MCJK	St. s.	SUNEWARKCO.....	3,545	2,174	324.0	46.2	25.0	Frt.	36	1,500	1920	do.	Do.
220492	MBDS	St. s.	SUNEWCO.....	3,545	2,174	324.0	46.2	25.0	Frt.	38	1,500	1920	do.	Do.
214459	LQJR	St. s.	SUNOL.....	7,157	5,217	430.0	58.2	33.3	Tnk.	67	2,800	1918	Philadelphia, Pa.	Philadelphia, Pa.
221322		St. s.	Sunrise.....	73	68	62.5	28.0	5.4	Frt.	4		1921	Manitowoc, Wis.	Milwaukee, Wis.
221024	MCKD	St. s.	SUNVENTCO.....	3,545	2,174	324.0	46.2	25.0	Frt.	36	1,500	1920	Newark, N. J.	New York, N. Y.
116210		St. p.	Sunshine.....	335	175	176.0	37.0	5.8	Frt.	11	688	1888	Jeffersonville, Ind.	Pittsburgh, Pa.
219012	LTDR	St. s.	SUNSHINE.....	6,664	4,148	429.3	59.2	31.4	Tnk.	42	2,800	1919	Chester, Pa.	Philadelphia, Pa.
203229		St. s.	SUPERIOR.....	4,544	3,845	381.0	50.2	30.2	Frt.	25	2,000	1905	Ecorse, Mich.	Buffalo, N. Y.
203550		St. s.	Superior.....	168	84	101.0	25.0	12.0	Tow.	7	550	1904	Newark, Conn.	New York, N. Y.
214461		St. s.	Superior.....	327	160	138.0	30.3	8.0	Frt.	12	260	1915	Marine City, Mich.	Port Huron, Mich.
215158		St. p.	Superior.....	129	77	106.8	23.8	3.8	Frt.	20	275	1917	Marine City, Mich.	Morgan City, La.
203434		St. s.	Supervisor.....	214	136	91.4	25.0	7.4	Oys.	8	250	1906	Northport, N. Y.	Patchogue, N. Y.
220248	LWTO	St. s.	SUPORTCO.....	3,545	2,174	324.0	46.2	25.0	Frt.	36	1,500	1920	Newark, N. J.	New York, N. Y.
206059		St. s.	Supply.....	7	5	45.0	10.8	3.0	Frt.	18	450	1909	Buffalo, N. Y.	Buffalo, N. Y.
220403	MBDT	St. s.	SURAILCO.....	3,545	2,174	324.0	46.2	25.0	Frt.	38	1,500	1920	Newark, N. J.	New York, N. Y.
220694	MBQR	St. s.	SUREMICO.....	3,545	2,174	324.0	46.2	25.0	Frt.	36	1,500	1920	do.	Do.
209480	LCOR	St. s.	SURY.....	252	119	117.8	22.5	11.6	Fsh.	18	450	1911	Quincy, Mass.	Boston, Mass.
213277	LFJD	St. s.	SURY.....	397	270	166.0	24.6	13.3	Yot.	30	650	1898	Leith, Scotland.	New York, N. Y.
214362	LGHJ	St. s.	SURGE.....	302	97	135.0	22.8	13.4	Fsh.	11	600	1916	Manitowoc, Wis.	Boston, Mass.
220560	MBJR	St. s.	SURICO.....	3,545	2,174	324.0	46.2	25.0	Frt.	38	1,500	1920	Newark, N. J.	New York, N. Y.
220993	MBQP	St. s.	SURICHO.....	3,545	2,174	324.0	46.2	25.0	Frt.	36	1,500	1920	do.	Do.
212710	LDQT	St. s.	SURINAME.....	3,203	1,893	336.7	41.9	22.7	Frt.	66	503	1908	Amsterdam, Netherlands.	Do.
212935	LFDS	St. s.	SURUGA.....	4,390	2,714	375.3	52.0	25.4	Frt.	43	1,800	1907	Dumbarton, Scotland.	Do.
215412	LHPS	St. s.	SUSANA.....	3,710	2,358	350.1	45.0	24.7	Frt.	46	1,716	1897	Sunderland, England.	Do.
126826		St. s.	Susan A. Moran.....	135	92	91.1	22.0	11.4	Tow.	12	350	1892	Camden, N. J.	Do.
220335	MBNG	St. s.	SUSCOLANCO.....	3,545	2,174	324.0	46.2	25.0	Frt.	36	1,500	1920	Newark, N. J.	Do.
220561	MBJS	St. s.	SUSERICCO.....	3,545	2,174	324.0	46.2	25.0	Frt.	35	1,500	1920	do.	Do.
116855		St. p.	Susie.....	1,130	588	222.8	42.0	6.2	Pas.	52	1,000	1898	Unalaska, Alaska.	St. Michael, Alaska.
116675		St. s.	Susie D.....	37	13	56.7	15.0	6.1	Tow.	3		1895	Boston, Mass.	Boston, Mass.
115789		St. s.	Susie Hazard.....	96	60	97.0	19.1	8.4	Tow.	5		1881	St. Louis, Mo.	St. Louis, Mo.
116128	LHWK	St. s.	SUSQUEHANNA.....	2,971	2,098	310.1	40.0	22.7	Frt.	35	1,053	1886	Buffalo, N. Y.	New York, N. Y.
116827		St. s.	Susquehanna.....	462	314	157.7	38.0	9.0	Pas.	18	725	1898	Baltimore, Md.	Baltimore, Md.
212490		St. s.	Susquehanna.....	97	15	51.6	15.5	5.7	Tow.	2	35	1908	Phoenix, N. Y.	Buffalo, N. Y.
219189	LTNS	St. s.	SUSQUEHANNA.....	9,959	5,753	500.8	58.5	28.7	Pas.	156	6,000	1899	Hamburg, Germany.	New York, N. Y.
221066	MCLG	St. s.	SUPERARCO.....	3,545	2,174	324.0	46.2	25.0	Frt.	36	1,500	1920	Newark, N. J.	Do.
220531	MBHW	St. s.	SUTERMCO.....	3,545	2,174	324.0	46.2	25.0	Frt.	36	1,500	1920	do.	Do.

1 Formerly st. s. William H. Hoyt.

2 Formerly (a) st. s. Success.

3 Formerly (b) U. S. S. No. 2912.

4 Formerly st. p. (a) Delaware.

5 Formerly (b) Sterlington.

6 Formerly st. s. John S. Smith.

7 Formerly st. s. Sweetheart.

8 Formerly British st. s. Suriname.

9 Formerly British st. s. Suruga.

10 Formerly (a) Norwegian st. s. Titania.

11 Formerly (b) Philippine st. s. Susana.

12 Formerly St. s. C. N. Kimpland.

13 Formerly (a) German st. s. Rhein.

14 Formerly (b) U. S. N. transport Susquehanna.

MERCHANT STEAM VESSELS OF THE UNITED STATES—Continued.

Official No.	Signal letters.	Rig.	Name of vessel.	Gross tonnage.	Net tonnage.	Length.	Breadth.	Depth.	Service.	Crew.	Indicated horsepower.	When built.	Where built.	Home port (where permanent document issues).
216043	HJSN	St. s.	SUTHERLAND	4,855	3,595	Feet. 380.0	Feet. 53.2	Feet. 27.0	Frt.	48	2,200	1918	Seattle, Wash.	Seattle, Wash.
220401	MDDR	St. s.	SUTOHCO	3,545	2,174	324.0	46.2	25.0	Frt.	38	1,500	1920	Newark, N. J.	New York, N. Y.
220240	LWSV	St. s.	SUTRANSCO	3,545	2,174	324.0	46.2	25.0	Frt.	38	1,500	1920	do.	do.
116273		*St. p.	SUTRANSCO	82	160	70.0	16.5	4.4	Pas.	5		1888	Brandford, Fla.	Key West, Fla.
220861	MCBJ	St. s.	SWALLOW	3,545	2,174	324.0	46.2	25.0	Frt.	38	1,500	1920	Newark, N. J.	New York, N. Y.
219496	LVID	St. s.	SWALLOW	3,545	2,174	324.0	46.2	25.0	Frt.	37	1,500	1910	do.	Newark, N. J.
220862	MCBK	St. s.	SWORDENCO	3,545	2,174	324.0	46.2	25.0	Frt.	35	1,500	1920	do.	New York, N. Y.
203192	KVLS	St. s.	Svea	618	370	174.0	38.2	13.3	Frt.	17		1906	Fairhaven, Cal.	San Francisco, Cal.
117070		St. y.	Swallow	37	25	68.0	10.6	4.6	Yct.	4		1896	Oshkosh, Wis.	Milwaukee, Wis.
115864		St. p.	Swampscott	416	324	124.5	25.3	10.8	Fer.	4	353	1882	Boston, Mass.	Portland, Me.
217000	LNDF	St. s.	Swampscott	2,551	1,528	267.3	40.0	23.8	Frt.	26	1,400	1918	Beaumont, Tex.	Port Arthur, Tex.
116165		St. s.	Swansea	19	9	77.4	17.2	8.0	Fer.	3		1887	Detroit, Mich.	Duluth, Minn.
118876	KNVF	St. s.	SWATARA	625	425	157.0	29.0	17.5	Tow.	19	1,000	1899	Philadelphia, Pa.	Philadelphia, Pa.
141793		St. s.	SWEDEN	4,702	3,418	414.0	50.0	29.0	Pas.	23	1,600	1902	West Bay City, Mich.	Oswego, N. Y.
204995		*St. p.	Sweet Cako	114	114	117.0	22.0	4.3	Tow.	6	200	1908	Marietta, Ohio.	Pittsburgh, Pa.
209481	LCOS	St. s.	SWELL	252	119	117.8	22.5	11.6	Fsh.	12	450	1911	Quincy, Mass.	Boston, Mass.
221041	MCKR	St. s.	SWIFTARROW	8,206	5,091	461.6	60.2	27.7	Tnk.	35	3,200	1921	Portland, Oregon	New York, N. Y.
221194	MCRG	St. s.	SWIFTARROW	8,206	5,091	461.6	60.2	27.7	Tnk.	35	3,200	1921	do.	do.
221208	MCSP	St. s.	SWIFTARROW	8,206	5,091	461.6	60.2	27.7	Tnk.	41	3,200	1921	do.	do.
221134	MCPL	St. s.	SWIFTSOUT	8,206	5,091	461.6	60.2	27.7	Tnk.	35	3,200	1921	do.	do.
221071	MCLK	St. s.	SWIFSTAR	8,206	5,091	464.6	60.2	27.7	Tnk.	43	3,200	1921	do.	do.
220930	MCLF	St. s.	SWIFTSUB	8,206	5,091	464.6	60.2	27.7	Tnk.	44	3,200	1921	do.	do.
221391	MCTJ	St. s.	SWIFTWIND	8,206	5,091	464.6	60.2	27.7	Tnk.	44	3,200	1921	do.	do.
200304		*St. p.	Swinnish	166	105	91.6	20.6	4.0	Frt.	7		1903	La Conner, Wash.	Seattle, Wash.
202647		St. s.	Sybil	76	52	85.8	19.4	7.5	Frt.	12		1905	Seranton, Miss.	Wilmington, Del.
116679		St. s.	Sydney T. Smith	70	20	85.0	18.0	9.0	Tow.	1		1895	Manitowoc, Wis.	Detroit, Mich.
218440	LJKC	St. s.	SYLVAN ARROW	7,797	4,853	467.6	62.7	32.0	Tnk.	63	3,200	1917	Camden, N. J.	New York, N. Y.
119359		St. s.	Sylvia	132	90	91.8	24.0	6.7	Pas.	4	230	1900	Springfield, Mass.	Boston, Mass.
117140		St. s.	Sylvia	148	32	51.0	14.6	6.3	Fsh.	5	25	1902	Sturgeon Bay, Wis.	Port Huron, Mich.
116895	KPDH	St. s.	SYOSSET	176	120	102.6	23.0	10.5	Tow.	7	400	1899	Philadelphia, Pa.	New York, N. Y.
117201		St. s.	SYRACUSE	1,344	914	194.3	40.1	16.9	Fer.	8	1,400	1903	Newburgh, N. Y.	do.
202684		St. s.	SYRACUSE	431	279	101.0	39.2	11.2	Lgt.	6	300	1905	Newport News, Va.	do.
220583	MBKH	St. s.	SYROS	6,501	4,010	395.3	53.1	31.4	Frt.	35	2,800	1920	Wilmington, N. C.	Wilmington, N. C.
T.														
214558		St. s.	T. B. S.	278	242	124.8	27.8	7.0	Drg.	6	150	1916	Toledo, Ohio.	Toledo, Ohio.
211746		St. s.	T. C. Lutz	99	51	71.0	20.0	12.5	Tow.	6	150	1913	Cleveland, Ohio.	Cleveland, Ohio.
145790		*St. p.	T. C. Power	819	481	192.3	32.6	5.0	Pas.	34	240	1898	Unalaska, Alaska	St. Michael, Alaska.
210193		*St. p.	T. C. Reed	277	209	109.1	28.2	4.7	Tow.	7	150	1918	Seattle, Wash.	Seattle, Wash.
145403	KDBP	*St. p.	T. C. Walker	780	702	200.0	38.8	9.0	Pas.	24	380	1885	Stockton, Cal.	San Francisco, Cal.
124246		St. s.	T. G. Condare	47	26	69.6	19.4	6.8	Fsh.	3	175	1914	Sausalito, Cal.	do.
212519		St. s.	T. G. Herbert	43	29	56.1	15.5	7.0	Tow.	4	175	1914	Solomons, Md.	Alexandria, Va.
221145	MCPT	St. s.	T. J. Hooper	459	277	142.2	29.1	16.5	Tow.	15	1,000	1921	Baltimore, Md.	Wilmington, Del.
76229		St. s.	T. J. Scott	41	20	64.5	16.6	7.3	Tow.	5	250	1881	Athens, N. Y.	New York, N. Y.
145526		*St. p.	T. J. Wood	89	89	131.8	22.7	4.4	Tow.	15		1899	Middleport, Ohio.	Pittsburgh, Pa.
27665		St. s.	T. K. MAHER	3,522	2,178	371.0	45.0	22.7	Frt.	27		1895	Cleveland, Ohio.	Cleveland, Ohio.
214257		St. s.	T. R. Preston	40	25	90.6	20.4	2.5	Tow.	4		1916	Chattanooga, Tenn.	Chattanooga, Tenn.
145402		St. s.	T. S. Christie	517	471	160.0	30.3	12.0	Frt.	12	300	1885	West Hay City, Mich.	Chicago, Ill.
145073		St. s.	Tacoma	76	39	73.4	18.0	9.0	Tow.	8		1894	Benton Harbor, Mich.	do.
145754		*St. p.	Tacoma	276	276	182.3	32.4	5.0	Pas.	32	400	1897	Cincinnati, Ohio.	Cincinnati, Ohio.
145773		*St. p.	Tacoma	718	409	176.1	35.4	5.9	Pas.	30	700	1898	Seattle, Wash.	St. Michael, Alaska.
211198	LCWK	St. s.	TACOMA	836	458	209.4	30.0	17.6	Frt.	22	3,500	1913	do.	Seattle, Wash.
218909	LSVG	St. s.	TAGUS	426	200	142.0	27.7	14.8	Tow.	18	850	1919	New York, N. Y.	New York, N. Y.
204685	KWJQ	St. s.	Tahoe	751	419	179.0	38.2	13.3	Frt.	20		1907	Fairhaven, Cal.	San Francisco, Cal.
211884		St. s.	Tahoe	179	121	163.5	16.8	8.2	Pas.	9	1,600	1896	Glenbrook, Nev.	do.
207185		*St. p.	Tahoma	99	68	118.0	26.0	5.6	Frt.	10		1910	Portland, Ore.	Portland, Ore.
212941		St. s.	Takana	68	29	69.5	18.7	8.8	Frt.	5	250	1915	Solomons, Md.	New York, N. Y.
210704		St. p.	TALBOT	1,090	579	192.0	36.2	10.2	Pat.	57	1,000	1912	Sparrows Point, Md.	Baltimore, Md.
220000	LWMN	St. s.	Talisman	188	127	94.2	24.6	13.0	Tow.	10	450	1920	Camden, N. J.	Philadelphia, Pa.
207398		St. y.	Talofs	83	46	87.5	15.0	9.5	Yct.	6	300	1910	Boston, Mass.	Boston, Mass.
145873		*St. p.	TAMALPAIS	1,631	1,013	244.0	36.0	16.0	Fer.	15	1,800	1901	San Francisco, Cal.	San Francisco, Cal.
203328	KVNJ	St. s.	Tamalpais	574	422	165.2	36.0	13.0	Frt.	20	400	1906	Hoquiam, Wash.	do.
145710	KMPJ	St. s.	TAMAQUA	564	383	158.5	29.0	18.0	Tow.	19	1,000	1896	Philadelphia, Pa.	Philadelphia, Pa.
111417	KRTC	St. s.	TAMESI	2,939	2,164	308.9	40.9	20.8	Tnk.	30	1,250	1889	Sunderland, Eng.	New York, N. Y.
145619		St. s.	Tam O'Shanter	23	11	49.5	14.5	6.5	Tow.	3		1892	Buffalo, N. Y.	Buffalo, N. Y.
219575	LVNK	St. s.	TAMPA	5,948	3,823	401.9	54.2	31.3	Frt.	42	2,800	1920	Tampa, Fla.	Tampa, Fla.
145840	KPTD	St. s.	TAMPICO	2,261	1,654	247.0	42.0	24.0	Frt.	27	1,000	1900	Toledo, Ohio.	Boston, Mass.
201820		*St. p.	Tana	234	175	106.0	25.4	4.2	Pas.	25		1905	Seattle, Wash.	St. Michael, Alaska.
214666	LOPR	St. s.	TANAMO	3,298	2,005	331.1	45.2	25.6	Pas.	46	1,882	1914	Newcastle, England.	New York, N. Y.
201207		*St. p.	Tanana	465	372	149.6	30.4	5.9	Pas.	28	550	1904	St. Michael, Alaska	St. Michael, Alaska.
145049		St. p.	Tangier	680	480	169.9	29.0	8.8	Pas.	28	350	1875	Wilmington, Del.	Baltimore, Md.
145962		St. s.	Tangler	145	91	120.0	19.0	8.6	Fsh.	26	225	1903	Pocomoke City, Md.	Port Arthur, Tex.

1 Formerly st. s. L. C. Smith.

2 Formerly *st. p. J. M. Hudson.

3 Formerly st. s. James A. Garfield.

4 Formerly st. s. a Yale.

5 Formerly st. s. b Charlotte Graveret Breitung.

6 Formerly st. s. Tom Wild.

7 Formerly a British st. s. Roma.

8 st. s. Roma.

9 Dutch st. s. Van Hogendorp.

10 Formerly b American st. s. Van Hogendorp.

MERCHANT STEAM VESSELS OF THE UNITED STATES—Continued.

Official No.	Signal letters.	Rig.	Name of vessel.	Gross tonnage.	Net tonnage.	Length.	Breadth.	Depth.	Service.	Crew.	Indicated horsepower.	When built.	Where built.	Home port (where permanent document issues).
204458		St. s.	TANGANAK	151	71	17.7	11.8	11.8	Whl.	10	350	1907	Seattle, Wash.	St. Paul, Minn.
217459	LPMQ	St. s.	Tanka	2,563	1,525	287.3	45.0	23.6	Frt.	55	1,100	1919	Cornwall, Pa.	Philadelphia, Pa.
145798		*St. p.	Tarboro	72	46	77.4	23.5	5.8	Frt.	3		1928	Tarboro, N. C.	Washington, N. C.
161020	KHOV	St. y.	Taro	87	59	109.2	17.2	7.5	Yot.	4		1881	New York, N. Y.	New York, N. Y.
190381		St. s.	Tarpon	449	281	156.9	26.0	14.1	Fas.	4	450	1887	Wilmington, Del.	Pensacola, Fla.
217042	LQCK	St. s.	Tartar	415	197	242.0	31.6	14.4	Tow.	19	500	1918	Waltham, Mass.	Fall River, Mass.
145843		St. p.	TASHMOO	1,344	766	302.9	37.6	13.0	Fas.	82	3,150	1900	Wyanolitta, Mich.	Detroit, Mich.
219497	LVJF	St. s.	TASHMOO	3,283	1,996	324.0	46.2	25.0	Frt.	37	2,500	1919	Newark, N. J.	Newark, N. J.
145840	LHFQ	St. s.	TATOOSH	277	164	119.2	26.2	16.6	Tow.	15	575	1909	Seattle, Wash.	San Francisco, Cal.
145244		St. s.	Taurus	60	34	64.5	17.0	6.6	Tow.	8		1881	Wilmington, Del.	Wilmington, Del.
207332	JVHQ	St. p.	Taurus	916	624	226.3	32.0	11.2	Tow.	35	600	1881	Philadelphia, Pa.	New York, N. Y.
200377		St. s.	Taurus	89	50	75.5	20.6	9.8	Tow.	7		1919	Boston, Mass.	Boston, Mass.
219415	LVDT	St. s.	TAURUS	4,470	3,143	416.0	60.3	24.0	Frt.	20	1,200	1913	Chicago, Ill.	Cleveland, Ohio.
190380	KDVB	St. y.	TEAL	408	209	139.4	25.2	14.2	Fsh.	27	500	1917	Savannah, Ga.	Rockland, Me.
221363	MCVJ	St. s.	TECH	160	98	115.4	20.0	9.0	Ten.	10	350	1887	Marion Hook, Pa.	Wilmington, Del.
208037		*St. p.	TECOMATE	449	223	127.0	32.5	13.8	Ten.	31	450	1921	City Island, N. Y.	New York, N. Y.
219498	LVJG	St. s.	Teddy H.	163	96	74.3	20.8	4.3	Frt.	10	400	1919	Portland, Alaska	Eagle, Alaska.
212094		*St. p.	TEKOA	3,278	1,992	324.0	46.2	25.0	Frt.	37	1,500	1919	Newark, N. J.	Newark, N. J.
145712		St. y.	Telegraph	96	63	103.0	16.2	3.2	Fas.	3		1911	Port St. Oregon	Empire, Oregon
145372		St. s.	Telka	36	20	65.7	12.0	5.6	Tow.	4		1881	Port Jefferson, N. Y.	New York, N. Y.
145871		St. s.	Tempest	14	7	40.0	11.5	5.2	Tow.	2		1881	West Haven, Conn.	Do
200054		St. s.	Tempest	54	36	64.6	17.2	6.1	Tow.	5		1881	Everett, Wash.	Seattle, Wash.
145421		St. s.	Temple Emery	88	60	83.2	20.6	10.1	Tow.	2		1883	Crofton, N. Y.	Key West, Fla.
219518	LVKM	St. s.	TENAPLY	4,754	2,911	377.0	52.0	26.8	Frt.	51	2,500	1919	West Haven, Conn.	Duluth, Minn.
145783		St. s.	TENNESSEE	1,240	743	245.0	38.0	15.8	Fas.	47	2,100	1898	Shoals Island, N. Y.	New York, N. Y.
209509		*St. p.	Tennessee	59	59	133.7	28.7	4.0	Fas.	10	75	1911	Bridgeport, Ala.	Hartford, Conn.
214797		St. s.	Tennessee	51	29	71.0	20.0	12.5	Tow.	4		1917	Cleveland, Ohio	Memphis, Tenn.
215296	LHMC	St. s.	TERESA	3,769	2,350	345.8	48.1	25.4	Frt.	57	1,200	1911	Port Glasgow, Scotland	New York, N. Y.
145888		St. s.	Terminal	129	88	83.7	28.2	8.9	Frt.	6	280	1891	Brooklyn, N. Y.	Do
219607	LVSJ	St. s.	TERN	411	208	139.4	25.2	14.2	Fsh.	28	500	1919	Savannah, Ga.	Rockland, Me.
206571		*St. p.	Terrebonne	91	91	132.0	21.0	4.3	Frt.	25	175	1908	Madisonville, La.	New Orleans, La.
219205	LTSM	St. s.	TERRE HAUTE	5,070	3,424	400.7	54.2	30.1	Frt.	45	2,500	1919	Chester, Pa.	Philadelphia, Pa.
201789		St. s.	TESSLER	67	40	70.6	16.3	8.5	Fsh.	4		1905	Ferrysburg, Mich.	Milwaukee, Wis.
209030		*St. p.	Tellin	65	41	60.5	12.7	3.7	Frt.	4	32	1903	Fairbanks, Alaska	Eagle, Alaska.
145944	KSBG	St. s.	TEXAN	8,015	5,636	471.0	57.2	31.8	Frt.	44	3,400	1902	Camden, N. J.	New York, N. Y.
218924	LSWO	St. s.	TEXARKANA	6,498	3,387	400.7	54.2	30.4	Frt.	42	3,000	1919	Chester, Pa.	Philadelphia, Pa.
106635	KGLS	St. s.	Texas	116	88	105.4	18.0	9.8	Fas.	14	500	1889	Bristol, R. I.	Baltimore, Md.
213878	LFSO	St. s.	TEXAS	6,678	5,045	416.8	56.1	31.1	Tnk.	26	3,000	1918	Quincy, Mass.	Port Arthur, Tex.
214624		St. s.	TEXAS	93	52	71.0	20.0	12.5	Tow.	4		1910	Cleveland, Ohio.	Duluth, Minn.
217131	LNMF	St. s.	Thalra	2,799	1,676	294.0	44.8	23.9	Frt.	42	1,600	1918	Portland, Oreg.	Portland, Oreg.
27635	KGFN	St. s.	Thames	447	369	160.5	23.0	8.3	Frt.	12	900	1839	Philadelphia, Pa.	Wilmington, Del.
219718	LVWD	St. s.	THE ANOELAS	5,481	3,420	410.0	54.4	27.2	Frt.	40	3,500	1920	Los Angeles, Cal.	Los Angeles, Cal.
204283		St. s.	THE BOSTON FLOATING HOSPITAL	674	417	160.3	47.0	8.8	Fas.	12	200	1906	Boston, Mass.	Boston, Mass.
157447		St. s.	The Bronx	47	31	75.6	18.2	6.0	Fer.	13		1896	Tottenville, N. Y.	New York, N. Y.
221068		St. s.	THE CRAFTSMAN	163	111	83.6	23.1	8.2	Msc.	4	115	1921	Cleveland, Ohio.	Cleveland, Ohio.
115604		St. p.	The Davco	310	258	119.7	40.6	8.8	Fas.	5	159	1878	Baltimore, Md.	Baltimore, Md.
209690		St. s.	THE HARVESTER	7,188	5,690	625.0	53.0	31.0	Frt.	37	1,760	1911	Lorain, Ohio.	Duluth, Minn.
200013		St. s.	The Higginson Manfg. Co. No. 3	179	143	95.4	20.3	9.9	Frt.	4		1903	Newburgh, N. Y.	Albany, N. Y.
205094		St. s.	The Howard Co.	234	141	121.3	25.0	9.4	Frt.	6	200	1908	West Haven, Conn.	New Haven, Conn.
217611	LPWV	St. s.	THE LAMBS	6,629	4,122	395.5	55.0	31.4	Frt.	54	2,500	1919	Kearny, N. J.	Newark, N. J.
202973		St. y.	The Limited	46	31	88.5	11.6	7.0	Yot.	5		1906	New York, N. Y.	Boston, Mass.
203947		St. s.	The Moose	98	52	82.0	20.0	10.5	Tow.	8		1907	Superior, Wis.	Duluth, Minn.
130516		St. s.	THE NEW YORKER	243	121	112.5	28.2	11.6	Frb.	11	600	1890	New York, N. Y.	New York, N. Y.
214626		*St. p.	The 7 Wonders	52	52	64.5	20.0	3.5	Fer.	4	210	1916	Augusta, Ky.	Louisville, Ky.
161926		St. y.	The Silent Night	95	42	91.0	22.0	5.0	Yct.	5		1902	Jacksonville, Fla.	Pittsburgh, Pa.
137079		St. s.	The Taggart	77	52	88.0	19.5	8.2	Tow.	9		1903	Belle Isle, La.	Savannah, Ga.
145548		St. s.	The Tramp	41	25	60.2	15.5	7.7	Feh.	3		1890	Benton Harbor, Mich.	Duluth, Minn.
211809		*St. p.	Thelma	53	35	86.0	19.0	4.0	Fas.	8	60	1913	Point Caswell, N. C.	Wilmington, N. C.
145781		St. s.	THEMIS	591	402	140.0	32.1	16.0	Elr.	5	300	1898	Camden, N. J.	New York, N. Y.
95879	KTQC	St. y.	Thendara	58	29	55.9	15.0	8.3	Yct.	7		1836	Boston, Mass.	Key West, Fla.
202941		St. s.	THEODORE ROOSEVELT	1,955	1,330	275.6	40.0	23.4	Fas.	75		1906	Tolco, Ohio.	Cleveland, Ohio.
145480		St. s.	Theodore Smith	33	16	58.5	16.5	6.9	Tow.	5		1888	Tottenville, N. Y.	New York, N. Y.
201991		St. s.	THEODORE E. COWLES	33	22	49.2	15.0	7.0	Tow.	3		1905	Buffalo, N. Y.	Buffalo, N. Y.
220530	MBHV	St. s.	THEODORE F. REYNOLDS	2,359	1,423	251.0	43.7	22.2	Tnk.	28	1,250	1920	Duluth, Minn.	Duluth, Minn.

1 Formerly st. s. Tye Junior.

(a) Veto.

2 Formerly st. s. b Aiga.

(c) Tide.

3 Formerly st. s. Naugatuck.

4 Formerly st. s. Perry G. Walker.

5 Formerly st. y. Neala.

6 Formerly *st. p. Chastang.

7 Formerly Austrian st. s. Teresa.

(a) Augusta.

(b) Vivienne.

(c) Fornetta.

(d) Laurita.

(e) Crescent.

8 Formerly st. y.

9 Formerly st. s. Harney.

10 Formerly st. s. Yuma.

11 Formerly st. s. (a) Daisy.

(b) William L. Strong.

12 Formerly st. s. Samuel H. Tagart.

13 Formerly *st. p. New Yorker.

14 Formerly st. y. Vagabondia.

15 Formerly st. s. Edwood.

16 Formerly st. y. (a) Hannell.

(b) Ardea.

17 Formerly (a) st. s. Theodore Roosevelt.

(b) U. S. S. Theodore Roosevelt.

MERCHANT STEAM VESSELS OF THE UNITED STATES—Continued.

Official No.	Signal letters.	Rlg.	Name of vessel.	Gross tonnage.	Net tonnage.	Length.	Breadth.	Depth.	Service.	Crew.	Indicated horsepower.	When built.	Where built.	Home port (where permanent document issues).
						Feet.	Feet.	Feet.						
206045		St. s.	THEODORE H. WICK- WIRE.	5,141	3,894	444.0	56.2	29.0	Frt.	23	1,550	1909	Ecorse, Mich.	Buffalo, N. Y.
207766		St. s.	THEODORE H. WICK- WIRE, JR.	6,077	4,927	504.0	56.0	26.0	Frt.	19	1,500	1910	St. Clair, Mich.	Do.
145640		St. s.	Theora.	73	37	62.0	16.4	7.5	Fsh.	12	1893	Grand Haven, Mich.	Marquette, Mich.
145617		St. s.	Theresa.	61	33	82.0	15.2	8.8	Tow.	5	125	1892	Brooklyn, N. Y.	New York, N. Y.
207098		St. s.	Theresa D.	8	6	28.0	9.2	4.0	Fsh.	2	8	1905	Grand Haven, Mich.	Grand Haven, Mich.
145439		St. s.	Theseus.	58	29	70.0	16.5	8.8	Tow.	4	1886	Buffalo, N. Y.	St. Louis, Mo.
145698	KMJW	St. y.	THESPIA.	311	170	179.6	28.3	12.0	Yct.	18	1895	Philadelphia, Pa.	New York, N. Y.
145906		St. y.	Thetis.	104	60	109.7	16.6	9.3	Yct.	9	140	1901	South Boston, Mass.	Do.
220376		St. s.	Thetis.	79	54	73.9	20.3	8.2	Tow.	5	140	1920	Long Island City, N. Y.	Do.
24829		St. s.	Thrd Michlgan.	42	22	62.6	14.8	7.5	Tow.	6	1869	Ferrysburg, Mich.	Detroit, Mich.
204798		St. s.	THOMAS BARLUM.	5,752	4,485	480.0	52.2	30.0	Frt.	19	1,650	1907	Wyandotte, Mich.	Cleveland, Ohio.
145173		St. p.	Thomas Clyde.	625	510	212.0	31.0	7.0	Pas.	18	1878	Wilmington, Del.	Wilmington, Del.
221277	MCSW	St. s.	Thomas Crowley.	1,482	1,085	224.6	44.0	17.4	Frt.	24	1,000	1917	Wilmington, Cal.	San Francisco, Cal.
145704		St. s.	THOMAS CUNNINGHAM JR.	70	43	68.6	17.0	8.5	Tow.	4	1895	Philadelphia, Pa.	Richmond, Va.
145482		St. s.	Thomas Davidson.	2,483	1,937	285.8	42.0	23.5	Frt.	17	900	1888	Milwaukee, Wis.	Milwaukee, Wis.
24950		St. s.	Thomas Dickson.	67	40	74.8	19.0	8.6	Tow.	8	1872	Siegtsburg, N. Y.	Albany, N. Y.
145701		St. s.	Thomas Flannery.	72	49	70.2	19.1	8.9	Tow.	5	1898	Tottenville, N. Y.	New York, N. Y.
145380		St. s.	Thomas Friant.	70	48	90.0	18.5	6.5	Msc.	4	1884	Grand Haven, Mich.	Marquette, Mich.
204212		St. s.	THOMAS LYNCH.	7,240	5,450	580.0	58.0	27.5	Frt.	25	2,000	1907	Chicago, Ill.	Duluth, Minn.
145631		St. s.	THOMAS MAYTHAM.	2,329	1,972	236.0	41.3	21.3	Frt.	20	800	1892	South Chicago, Ill.	Cleveland, Ohio.
145634		St. p.	THOMAS PICKLES.	237	237	125.0	53.0	7.0	Fer.	19	474	1892	Jeffersonville, Ind.	New Orleans, La.
145038		St. s.	THOMAS PICKLES.	19	10	49.2	13.6	6.4	Tow.	5	1873	Buffalo, N. Y.	Milwaukee, Wis.
219116	LTKW	St. s.	THOMAS PICKLES.	170	29	95.5	24.7	12.2	Tow.	12	1919	Green Bay, Wis.	New York, N. Y.
205651		St. s.	THOMAS WALTERS.	7,513	5,787	580.0	58.0	32.0	Frt.	4	1,880	1911	Loraln, Ohio.	Duluth, Minn.
204989		St. s.	THOMAS WILLET.	326	222	123.2	27.4	14.0	Frt.	12	900	1908	Newburgh, N. Y.	New York, N. Y.
80759		St. s.	Thos. A. Quigley.	45	30	57.6	16.0	8.0	Tow.	5	75	1880	Brooklyn, N. Y.	Do.
124044		St. s.	Thos. A. Meseck.	66	44	71.0	18.5	8.4	Tow.	4	350	1872	Port Richmond, N. Y.	Do.
220975		St. p.	Thos. B. Florence.	97	73	97.5	20.6	4.3	Frt.	12	75	1875	South St. Louis, Mo.	Vicksburg, Miss.
24704		St. s.	Thomas B. Wattson.	134	91	97.0	26.6	7.6	Tow.	5	175	1868	Chester, Pa.	New York, N. Y.
150450		St. s.	Thomas B. Webster.	25	12	48.8	13.6	6.2	Tow.	5	1889	Baltimore, Md.	Baltimore, Md.
202602		St. s.	Thomas C. Millard.	356	242	113.0	28.8	9.1	Pas.	3	425	1905	Tottenville, N. Y.	New York, N. Y.
203891		St. s.	THOMAS F. COLE.	7,268	5,484	580.0	58.2	33.0	Frt.	25	2,000	1907	Ecorse, Mich.	Duluth, Minn.
127317		St. s.	Thos. F. O'Brien.	31	23	58.0	15.6	6.5	Tow.	3	200	1899	Albany, N. Y.	New York, N. Y.
221040	MCKQ	St. s.	THOMAS H. WHEELER.	7,053	4,352	425.0	57.2	33.1	Tnk.	35	3,200	1921	Oakland, Cal.	Do.
111112		St. s.	Thomas J. Ward.	19	13	46.2	13.7	5.6	Frt.	1	1896	Saugatuck, Mich.	Chicago, Ill.
145263		St. s.	Thomas J. Yorke, jr.	45	22	66.0	17.0	7.7	Tow.	6	1881	Philadelphia, Pa.	Boston, Mass.
202703	KVFB	St. s.	Thomas L. Wand.	691	371	174.0	38.0	12.3	Frt.	18	1905	Aberdeen, Wash.	Houston, Tex.
81706		St. s.	Thomas M. Mulry.	69	47	74.4	20.6	6.0	Pas.	4	3,200	1900	Athens, N. Y.	New York, N. Y.
216268		St. s.	Thos. R. Buckham.	160	96	108.0	24.0	4.3	Frt.	13	1917	Demonopolis, Ala.	New Orleans, La.
145872		St. p.	THOMAS S. BRIDMAN.	977	726	203.0	35.0	13.5	Pas.	20	730	1884	Brooklyn, N. Y.	New York, N. Y.
209734		St. p.	THOMAS S. BRIDMAN.	2,604	1,731	273.0	42.6	17.4	Frt.	15	1,300	1912	Oakland, Cal.	San Francisco, Cal.
145703		St. s.	THREE RIVERS.	167	89	112.0	24.0	8.8	Tow.	13	650	1895	Jacksonville, Fla.	Jacksonville, Fla.
207131		St. p.	THREE SISTERS.	1,110	646	180.6	30.0	9.8	Pas.	34	800	1910	Sparrows Point, Md.	Baltimore, Md.
201463		St. s.	Three Sisters.	37	23	47.3	18.7	5.4	Frt.	4	1904	Soranton, Miss.	Mobile, Ala.
212485		St. p.	THREE STATES.	74	74	118.0	26.0	4.0	Fer.	5	260	1914	Jeffersonville, Ind.	St. Louis, Mo.
213441		St. s.	Thurow.	48	39	55.9	14.2	3.7	Pas.	3	1915	Lake Bay, Wash.	Tacoma, Wash.
145377		St. p.	Tiburon.	1,248	874	220.0	34.6	13.5	Fer.	15	750	1884	San Francisco, Cal.	San Francisco, Cal.
203172		St. p.	TICONDEROGA.	892	344	212.2	57.9	10.2	Pas.	27	1,600	1906	Shelburne, Vt.	Burlington, Vt.
145835		St. p.	Tide.	87	57	117.0	22.5	3.6	Tow.	10	1900	Elizabeth, Pa.	Pittsburgh, Pa.
211536	LGKV	St. s.	TIDE.	303	97	135.0	22.8	13.4	Fsh.	11	600	1918	Manitowoc, Wis.	Boston, Mass.
214669	LGPT	St. s.	TIDEWATER.	5,286	3,354	368.6	55.2	30.5	Frt.	42	2,800	1917	Camden, N. J.	New York, N. Y.
145761		St. s.	Tiger.	20	10	45.0	13.0	5.0	Fsh.	5	1898	Kingston, Mass.	Newport, R. I.
215248	LHKN	St. s.	TIGER.	6,473	3,832	410.0	66.0	23.0	Frt.	37	3,200	1917	San Francisco, Cal.	New York, N. Y.
145260		St. s.	Tilda.	30	30	72.0	14.0	6.0	Tow.	4	1881	Memphis, Tenn.	Morgan City, La.
207187	LRMT	St. y.	TILICUM.	135	91	113.0	17.0	9.4	Yct.	1	1910	New York, N. Y.	Toledo, Ohio.
217171	LNQC	St. s.	TILLY.	2,594	1,511	267.5	46.4	23.4	Frt.	47	1,400	1918	Portland, Ore.	Portland, Ore.
145916		St. a.	TILL.	116	65	87.0	20.9	8.6	Tow.	7	154	1901	Ballard, Wash.	Port Townsend, Wash.
206457		St. s.	Tilla.	17	12	47.4	12.6	4.2	Fsh.	4	50	1903	Marquette, Wis.	Milwaukee, Wis.
145780		St. s.	Tim Desmond.	31	21	59.0	15.1	5.7	Fsh.	2	1898	Buffalo, N. Y.	Port Huron, Mich.
205149		St. s.	Timothy D. Sullivan.	74	50	65.5	19.0	8.0	Tow.	0	250	1908	New Baltimore, N. Y.	New York, N. Y.
202515		St. s.	TINICUM.	481	327	140.5	30.0	10.0	Frt.	12	500	1905	Chester, Pa.	Philadelphia, Pa.
145958		St. s.	TIONESTA.	4,329	2,652	340.0	45.2	28.0	Pas.	44	2,500	1903	Wyandotte, Mich.	Buffalo, N. Y.
220210	LWSH	St. s.	TIPPCANOE.	8,206	6,308	461.6	60.0	27.7	Tnk.	106	2,600	1920	Newport News, Va.	Newport News, Va.
217131	LNMC	St. s.	TIPTON.	2,048	1,513	299.6	45.0	22.6	Frt.	38	1,700	1918	Wilmington, Del.	Wilmington, Del.
145828		St. p.	Titan.	195	123	135.0	24.0	4.0	Tow.	14	1899	Elizabeth, Pa.	Pittsburgh, Pa.
203045	KVHT	St. s.	Tivorton.	557	336	155.0	36.0	12.7	Frt.	17	400	1906	Hoguliam, Wash.	San Francisco, Cal.
221365	LDPJ	St. s.	TIVIVES.	4,638	2,769	378.8	50.3	29.1	Frt.	105	3,650	1911	Belfast, Ireland.	New York, N. Y.

1 Formerly French st. s. Ulque.

2 Formerly st. s. Pottawolamie.

3 Formerly st. s. W. H. Bentley.

4 Formerly st. s. Commodore Duryea.

5 Formerly st. s. Virginia.

6 Formerly U. S. Eng. Thos. B. Florence.

7 Formerly st. s. P. S. Chappell.

8 Formerly st. s. C. Rissberger.

9 Formerly st. s. Engels.

10 Formerly st. s. R. P. Eaton.

11 Formerly st. s. Chicago Harbor No. 4.

12 Formerly st. s. William Coloman.

13 Formerly st. s. Companion.

14 Formerly st. s. Marlon S.

15 Formerly st. s. Tilda.

16 Formerly st. s. U. S. Eng. Tilda.

17 Formerly ga. y. Irene II.

18 Formerly British st. s. Tivives.

19 Composite.

MERCHANT STEAM VESSELS OF THE UNITED STATES—Continued.

Official No.	Signal letters.	Rig.	Name of vessel.	Gross tonnage.	Net tonnage.	Length.	Breadth.	Depth.	Service.	Crew.	Indicated horsepower.	When built.	Where built.	Home port (wh permanent document issues).
						<i>Feet.</i>	<i>Feet.</i>	<i>Feet.</i>						
145880		St. s.	Togiak.....	21	8	54.5	14.5	5.3	Tow.	2	1901	San Francisco, Cal.....	San Francisco, Cal.
212323		St. s.	Togo.....	9	6	31.4	9.6	3.2	Frt.	3	1906	Wells, Mich.....	Milwaukee, Wis.
217196	LNRO	St. s.	Toller.....	320	63	132.2	27.5	12.8	Tow.	7	450	1918	Green Bay, Wis.....	Do.
217370	LPFW	St. s.	Toka.....	2,550	1,541	268.7	46.5	23.9	Frt.	58	1,400	1918	Seattle, Wash.....	Seattle, Wash.
204831		St. s.	Toledo.....	980	846	158.0	36.5	11.2	Frt.	4	300	1907	Ashtabula, Ohio.....	Erie, Pa.
212032		St. s.	Toledo.....	34	22	61.8	16.6	7.7	Fsh.	4	75	1914	Erie, Pa.....	Do.
213726		St. s.	TOLEDO.....	64	32	68.0	17.0	11.0	Tow.	11	500	1915	Cleveland, Ohio.....	Duluth, Minn.
219499	LVJH	St. s.	TOLEDO BRIDGE.....	3,545	2,174	324.0	46.2	25.0	Frt.	37	1,500	1919	Newark, N. J.....	Newark, N. J.
217818	LQNJ	St. s.	TOLLARD.....	5,874	3,609	409.6	54.4	27.4	Frt.	42	2,500	1919	Groton, Conn.....	Norfolk, Va.
201341		*St. p.	Tolo.....	35	22	71.0	16.0	4.6	Pas.	5	1904	Seattle, Wash.....	Port Townsend, Wash
217158	LNPH	St. s.	Tolo.....	2,551	1,528	267.3	46.0	23.6	Frt.	55	1,400	1918	Kearny, N. J.....	Newark, N. J.
220353	MBON	St. s.	TOLOSA.....	5,527	3,965	410.5	54.2	27.0	Frt.	43	2,800	1920	Portsmouth, N. H.....	Portsmouth, N. H.
24934		*St. p.	Tom Dodsworth.....	500	500	182.0	35.0	6.0	Tow.	32	1871	Pittsburgh, Pa.....	Pittsburgh, Pa.
212942		*St. p.	Tom O. Powell.....	99	99	137.0	28.0	3.7	Pas.	17	180	1915	Paducah, Ky.....	St. Louis, Mo.
208055		*St. p.	Tomahawk.....	70	70	108.6	21.8	3.5	Tow.	10	150	1910	Rumsey, Ky.....	Chicago, Ill.
220828	MBLV	St. s.	TOMALVA.....	5,104	3,113	390.0	54.2	27.8	Frt.	39	2,500	1920	Hog Island, Pa.....	Philadelphia, Pa.
220093		St. s.	TOMPKINS.....	272	152	147.5	20.1	10.8	Frt.	10	400	1920	Erie, Pa.....	Baltimore, Md.
219500	LVJK	St. s.	TONA.....	3,278	1,992	324.0	46.2	25.0	Frt.	37	1,500	1919	Newark, N. J.....	Newark, N. J.
219501	LVJM	St. s.	TONESIT.....	3,545	2,174	324.0	46.2	25.0	Frt.	37	1,500	1919	do.....	do.
219801	LWDF	St. s.	TOOPI.....	429	91	141.5	27.7	14.8	Tow.	20	850	1920	Green Bay, Wis.....	New York, N. Y.
220421	MBFG	St. s.	TOPIA.....	5,435	3,395	410.0	54.4	27.2	Frt.	40	3,500	1920	Los Angeles, Cal.....	Los Angeles, Cal.
211469	LDCM	St. s.	TOPLA.....	5,125	3,146	371.5	59.1	28.1	Tnk.	39	2,850	1913	Newport News, Va.....	New York, N. Y.
145841	KPTS	St. s.	Tormenter.....	252	131	114.1	25.6	14.5	Tow.	10	700	1900	East Boston, Mass.....	Do.
145706		*St. p.	Tornado.....	319	209	150.0	27.0	4.5	Tow.	16	1895	Pittsburgh, Pa.....	St. Louis, Mo.
207744		St. s.	TORRENT.....	296	197	110.0	26.0	15.0	Tow.	6	1,200	1910	Lorain, Ohio.....	Duluth, Minn.
216233	LHJV	St. s.	TORRES.....	4,943	2,955	371.5	59.1	26.8	Tnk.	36	2,350	1917	Newport News, Va.....	New York, N. Y.
221364	MOVK	St. s.	TOTECO.....	449	233	127.0	32.5	13.8	Tow.	31	450	1921	City Island, N. Y.....	New York, N. Y.
95667		St. p.	Tottenville.....	831	654	200.0	35.5	12.5	Fer.	6	450	1831	Newburgh, N. Y.....	Do.
220983	MGHR	St. s.	TOURS.....	7,555	3,908	436.9	58.2	26.4	Pas.	104	6,000	1921	Hog Island, Pa.....	Philadelphia, Pa.
118223	KHNV	St. s.	Tourist.....	280	176	118.8	26.1	10.2	Pas.	13	300	1888	Bath, Me.....	New York, N. Y.
203932		*St. p.	Tourist.....	467	294	156.8	27.9	7.6	Pas.	13	1907	Port Blakely, Wash.....	Seattle, Wash.
205213		St. s.	Tourist.....	24	9	45.2	15.3	5.4	Pas.	2	80	1908	East Boothbay, Me.....	Rockland, Me.
200502		St. s.	TOURIST.....	64	43	76.0	18.0	8.0	Frt.	3	120	1909	Cleveland, Ohio.....	Sandusky, Ohio.
211673		St. s.	Tourist.....	33	28	58.4	16.2	5.6	Pas.	2	150	1913	Boothbay Harbor, Me.....	Portland, Me.
24895		St. s.	Transfer.....	101	59	99.0	19.5	8.1	Tow.	5	212	1872	Wilmington, Del.....	Baltimore, Md.
145503		St. p.	TRANSFER No. 1.....	1,511	1,000	265.0	75.2	12.2	Fer.	15	4,000	1888	Cleveland, Ohio.....	Detroit, Mich.
145218		St. s.	Transfer No. 2.....	101	50	92.3	21.0	8.8	Tow.	11	350	1890	Philadelphia, Pa.....	New Haven, Conn.
145426		St. s.	Transfer No. 3.....	130	65	92.7	22.0	10.0	Tow.	11	500	1896	do.....	New London, Conn.
145475		St. s.	Transfer No. 4.....	142	71	91.0	20.0	9.5	Tow.	13	600	1888	Wilmington, Del.....	New Haven, Conn.
145476		St. s.	Transfer No. 5.....	142	71	91.1	20.0	9.5	Tow.	13	600	1888	do.....	Do.
145581		St. s.	Transfer No. 6.....	129	64	90.1	22.2	10.5	Tow.	13	600	1891	Elizabeth, N. J.....	Do.
145585		St. s.	Transfer No. 7.....	131	65	90.1	22.2	10.5	Tow.	13	600	1891	do.....	Do.
145587		St. s.	Transfer No. 8.....	196	98	101.7	29.0	10.9	Tow.	13	600	1891	do.....	Do.
130444	KGLD	St. s.	TRANSFER No. 9.....	217	108	114.0	23.6	11.6	Tow.	13	600	1890	Wilmington, Del.....	Do.
145764		St. s.	TRANSFER No. 10.....	248	109	110.0	25.0	14.0	Tow.	13	750	1898	do.....	Do.
145770		St. s.	TRANSFER No. 11.....	249	110	110.0	25.0	14.0	Tow.	13	750	1898	do.....	Do.
145839		St. s.	TRANSFER No. 12.....	322	189	119.9	26.1	15.8	Tow.	13	1,500	1900	Bath, Me.....	Do.
145837		St. s.	TRANSFER No. 13.....	322	189	119.9	26.1	15.8	Tow.	13	1,500	1900	do.....	Do.
200761	KSWQ	St. s.	TRANSFER No. 14.....	268	182	112.0	26.2	14.0	Tow.	13	1,000	1904	Philadelphia, Pa.....	Do.
200799	KTBJ	St. s.	TRANSFER No. 15.....	268	182	112.0	26.2	14.0	Tow.	13	1,000	1904	do.....	Do.
200844	KTBV	St. s.	TRANSFER No. 16.....	268	182	112.0	26.2	14.0	Tow.	13	1,000	1904	do.....	Do.
202631	KVDB	St. s.	TRANSFER No. 17.....	270	183	112.0	26.2	14.0	Tow.	7	1,000	1904	do.....	Do.
202634	KVDC	St. s.	TRANSFER No. 18.....	270	183	112.0	26.2	14.0	Tow.	6	1,000	1905	do.....	Do.
145079		St. p.	Transit.....	1,566	1,079	213.5	40.5	15.7	Fer.	13	500	1875	San Francisco, Cal.....	San Francisco, Cal.
145195		St. s.	Transit.....	138	88	98.4	28.2	7.9	Fer.	5	125	1879	Greenpoint, N. Y.....	New York, N. Y.
145381		St. s.	Transit.....	113	56	91.0	20.0	8.2	Tow.	7	350	1884	Philadelphia, Pa.....	Philadelphia, Pa.
145332		*St. p.	Transit.....	156	124	122.0	30.0	3.9	Tow.	13	530	1889	Brownsville, Pa.....	Pittsburgh, Pa.
213911		St. s.	Transit.....	57	44	60.3	22.4	4.5	Frt.	3	1916	Seattle, Wash.....	Tacoma, Wash.
218147		St. p.	Transit.....	53	53	64.7	20.0	4.0	Fer.	1	80	1919	Clarlington, Ohio.....	Pittsburgh, Pa.
145042		St. p.	Transport.....	318	226	115.0	26.8	9.8	Fer.	5	250	1875	Philadelphia, Pa.....	Albany, N. Y.
145211		St. p.	Transport.....	1,524	797	254.1	45.9	14.0	Fer.	16	2,000	1880	Wyandotte, Mich.....	Detroit, Mich.
145779		St. s.	Transport.....	30	20	58.8	15.1	7.1	Tow.	3	1898	Baltimore, Md.....	Baltimore, Md.
207170		*St. p.	TRANSPORTATION.....	4,015	2,444	359.0	49.2	25.9	Fer.	38	1,700	1910	Camden, N. J.....	Boston, Mass.
221205	LBJR	St. p.	Transporter.....	387	253	163.5	33.5	5.5	Tow.	1	500	1921	Elizabeth, Pa.....	Pittsburgh, Pa.
145424		St. s.	Traveler.....	135	63	106.0	22.0	10.7	Whl.	10	284	1896	North Bend, Ore.....	San Francisco, Cal.
213769	LSMQ	St. s.	Tred-Avon.....	475	218	139.6	30.3	15.7	Frt.	18	900	1919	Savannah, Ga.....	Savannah, Ga.
145390		St. s.	Tred-Avon.....	676	598	161.2	33.3	8.4	Pas.	28	500	1884	Baltimore, Md.....	Baltimore, Md.
111404		St. p.	Trenton.....	698	516	192.0	31.3	9.3	Pas.	26	1896	1902	Noank, Conn.....	Philadelphia, Pa.
145698		St. s.	Trenton.....	85	74	92.6	16.7	5.2	Fas.	5	1894	Philadelphia, Pa.....	Elizabeth City, N. C.
150438		St. s.	Trenton.....	95	45	87.0	20.1	9.9	Tow.	5	275	1898	South Amboy, N. J.....	New York, N. Y.
202196		St. s.	Trenton.....	517	352	153.0	32.8	9.5	Drg.	8	1905	Buffalo, N. Y.....	Buffalo, N. Y.
145684		St. p.	Trumble.....	242	152	110.0	30.0	3.8	Fer.	10	118	1895	Madison, Ind.....	Evansville, Ind.

1 Formerly st. p. Hoboken.

2 Formerly st. y. Sapphire.

3 Formerly st. s. (a New England Terminal Co. No. 3.

4 Formerly st. s. (b Intrepid.

5 Formerly st. s. Transfer No. 13.

6 Formerly st. p. (a Richmond.

7 Formerly st. p. (b Albion.

8 Formerly st. s. Pittsburg.

MERCHANT STEAM VESSELS OF THE UNITED STATES—Continued.

Official No.	Signal letters.	Rig.	Name of vessel.	Gross tonnage.	Net tonnage.	Length.	Breadth.	Depth.	Service.	Crew.	Indicated horsepower.	When built.	Where built.	Home port (where permanent document issues).
219394	LVGQ	St. s.	TRIMOUNTAIN.....	6,413	4,698	416.9	56.2	31.0	Tnk.	42	2,600	1919	Quincy, Mass.	Boston, Mass.
215915	LJNS	St. s.	Trinidad.....	974	551	209.9	42.0	14.1	Frt.	23	650	1917	Fairhaven, Cal.	San Francisco Cal.
212508	LDPK	St. s.	TRINIDADIAN.....	2,450	1,785	293.0	39.0	25.4	Tnk.	26	975	1892	Newcastle, England	Newport News, Va.
220379	MBDC	St. s.	TRINITY.....	8,246	6,258	461.6	60.0	27.7	Tnk.	106	2,600	1920	Newport News, Va.	Newport News, Va.
145357		St. s.	Trlo.....	16	8	54.1	12.3	5.0	Fsh.	3		1883	Buffalo, N. Y.	Grand Haven, Mich.
209496		St. s.	Trlo.....	37	18	52.0	15.3	6.8	Tow.	4		1911	Decatur, Wash.	Seattle, Wash.
218311	LRPQ	St. s.	TRIPP.....	5,703	3,613	409.8	54.2	27.7	Frt.	44	2,500	1919	Portland, Ore.	Portland, Ore.
106629		St. s.	² Trilon.....	98	66	84.8	19.0	9.0	Tow.	8	7	1888	Philadelphia, Pa.	Philadelphia, Pa.
145568	KJBL	St. s.	Trilon.....	259	129	114.5	23.5	14.5	Tow.	14	700	1890	Boston, Mass.	New York, N. Y.
145816		St. s.	Trilon.....	35	24	52.8	15.4	6.5	Tow.	5		1899	Buffalo, N. Y.	Albany, N. Y.
145526		St. s.	Triumph.....	54	27	64.0	19.7	8.0	Tow.	4		1889	Parkersburg, Ore.	Portland, Ore.
217457	LPMK	St. s.	TRIMPH.....	7,583	4,854	440.0	56.0	35.2	Frt.	53	3,000	1918	Alameda, Cal.	San Francisco, Cal.
127710		St. s.	Trojan.....	46	31	69.3	16.8	7.0	Tow.	4	200	1902	New Baltimore, N. Y.	New York, N. Y.
201478		St. s.	¹ Trojan.....	28	19	60.3	14.0	6.9	Tow.	3			Buffalo, N. Y.	Buffalo, N. Y.
206129		St. p.	TROJAN.....	2,571	1,739	317.2	42.5	12.5	Pas.	88	2,500	1909	Newburgh, N. Y.	New York, N. Y.
215947	LJPK	St. s.	TRONTOLITE.....	6,882	5,267	419.4	57.2	29.8	Tnk.	36	2,500	1918	Seattle, Wash.	Seattle, Wash.
145788		St. s.	TROY.....	3,655	2,966	308.4	47.0	28.0	Frt.	19	1,692	1898	Wyandotte, Mich.	Buffalo, N. Y.
145626	KLJW	St. y.	TRUANT.....	100	60	120.0	17.8	10.0	Yot.	8	300	1892	Bristol, R. I.	Chicago, Ill.
130098	JSHT	St. s.	² Truzillo.....	2,265	1,667	273.0	38.0	23.0	Frt.	27	1,600	1877	Chester, Pa.	New York, N. Y.
216298	LKQW	St. s.	TUCKAHOE.....	3,372	1,929	318.5	49.5	24.2	Frt.	30	1,700	1918	Camden, N. J.	Philadelphia, Pa.
215557	LSCH	St. s.	TUCKANUCK.....	6,091	4,482	402.0	53.0	32.0	Frt.	41	2,800	1919	Oakland, Cal.	San Francisco, Cal.
219502	LVJN	St. s.	TULADI.....	3,283	2,000	324.0	48.2	25.0	Frt.	37	1,500	1919	Nowark, N. J.	Newark, N. J.
218706	LSNW	St. s.	TULSA.....	5,083	3,113	390.0	54.2	27.0	Frt.	43	2,500	1919	Hog Island, Pa.	Philadelphia, Pa.
221262	MCSL	St. s.	TULSAGAS.....	7,245	4,393	431.0	59.2	33.4	Tnk.	48	2,750	1921	Baltimore, Md.	Baltimore, Md.
215552	LHTB	St. s.	TUNICA.....	4,974	2,994	400.7	49.5	27.5	Frt.	61	2,300	1899	Flensburg, Germany	San Francisco, Cal.
145928		St. s.	Tupper.....	60	40	62.9	17.1	7.0	Tow.	7		1902	Brunswick, Ga.	Jacksonville, Fla.
212603	LDQW	St. s.	TURRIALBA.....	4,555	2,752	378.8	50.3	32.2	Pas.	90	3,550	1909	Belfast, Ireland	New York, N. Y.
220948		St. s.	TUSCALOOSA.....	1,537	1,436	280.1	49.1	10.0	Frt.	11	800	1920	St. Louis, Mo.	New Orleans, La.
220885	MCDK	St. s.	TUSCALOOSA CITY.....	5,698	3,450	424.2	56.2	20.5	Frt.	49	3,500	1920	Chickasaw, Ala.	New York, N. Y.
203795	KVBW	St. s.	TUSCAN.....	2,415	1,355	275.5	42.1	18.0	Frt.	40	2,700	1907	Sparrows Point, Md.	Do.
206937		St. s.	Tuscarora.....	135	91	91.7	17.6	9.5	Frt.	3	120	1909	Tonawanda, N. Y.	Do.
219181	LTNG	St. s.	Tuwetanka.....	2,440	1,451	266.8	45.7	22.2	Frt.	48	1,400	1919	Savannah, Ga.	Savannah, Ga.
200636		St. s.	TUXEDO.....	1,483	1,008	205.5	43.5	16.4	Fer.	7	1,200	1904	Wilmington, Del.	New York, N. Y.
221127	MCPG	St. s.	TUXPANOIL.....	7,245	4,398	431.0	59.2	33.4	Tnk.	48	2,750	1921	Baltimore, Md.	Baltimore, Md.
216142		St. p.	Twilla S.....	120	64	105.0	21.0	3.2	Frt.	7	275	1917	Knoxwood, Ala.	Mobile, Ala.
24788		St. p.	Twilight.....	466	371	176.0	27.4	6.9	Pas.	16	900	1868	Wilmington, Del.	Philadelphia, Pa.
145300		St. p.	Twilight.....	85	85	113.0	23.0	3.9	Tow.	13		1882	Pittsburgh, Pa.	Pittsburgh, Pa.
145608		St. p.	Twin City.....	292	146	97.3	26.0	9.6	Fer.	4	225	1894	Berkley, Va.	Norfolk, Va.
205912		St. p.	Twin Cities.....	418	375	151.0	32.1	4.8	Pas.	16	600	1908	Cellio, Ore.	Portland, Ore.
145882		St. y.	Twinklo.....	29	20	72.1	10.3	5.3	Yct.	1		1901	New York, N. Y.	New York, N. Y.
209103		St. s.	Two Bros.....	9	8	28.0	9.6	3.5	Fsh.	1	20	1911	Northport, Mich.	Grand Haven, Mich.
145247		St. s.	Two Brothers.....	139	90	109.5	24.0	7.9	Frt.	5	230	1881	Brooklyn, N. Y.	New York, N. Y.
145600		St. s.	Two Brothers.....	37	18	54.0	14.0	6.6	Fsh.	6		1891	Sheboygan, Wis.	Milwaukee, Wis.
216639		St. s.	Two Dans.....	21	14	53.0	13.9	4.9	Fsh.	6	50	1918	Erie, Pa.	Erie, Pa.
212527		St. s.	Two Sisters.....	16	11	44.0	13.6	5.5	Frt.	5	100	1914	St. James, Mich.	Buffalo, N. Y.
145399	LJPR	St. s.	Tyce.....	316	158	141.2	26.4	13.0	Tow.	12	1,600	1884	Port Ludlow, Wash.	Seattle, Wash.
217417	LPJH	St. s.	Tyce.....	2,551	1,528	267.3	46.0	23.6	Frt.	40	1,400	1918	Jacksonville, Fla.	Jacksonville, Fla.
145370		St. s.	Tyonlo.....	148	98	76.0	22.5	6.0	Pas.	8	80	1901	San Francisco, Cal.	Juneau, Alaska.
U.														
121270		St. s.	⁸ U.S.—E.F.C.A.—I.S.C. No. 1.....	173	118	103.0	21.4	12.0	Tow.	9		1903	Baltimore, Md.	Philadelphia, Pa.
200642		St. s.	⁹ U.S.—E.F.C.A.—I.S.C. No. 3.....	121	70	97.1	23.3	10.0	Tow.	9		1904	Kennebunk Port, Me.	Do.
111277		St. s.	¹⁰ U.S.—E.F.C.A.—I.S.C. No. 5.....	22	15	43.0	14.3	6.3	Tow.	9		1899	Long Island City, N. Y.	Do.
92903		St. s.	¹¹ U.S.—E.F.C.A.—I.S.C. No. 6.....	21	14	43.5	13.9	6.3	Tow.	5		1899do.	Do.
25275		St. s.	U. F. Washburn.....	141	102	93.0	17.0	9.7	Frt.	3	80	1890	Lockport, N. Y.	New York, N. Y.
25259		St. s.	U. S. Grant.....	35	17	61.0	17.0	6.5	Fsh.	3		1885	San Francisco, Cal.	San Francisco, Cal.
107261		St. s.	¹² U.S.—E.F.C.A.—I.S.C. Newark Bay.....	119	80	87.5	22.3	9.8	Tow.	11		1896	Newburgh, N. Y.	Newark, N. J.
218953		St. s.	Ufasco.....	90	61	83.6	20.7	8.2	Tow.	8	892	1919	Detroit, Mich.	Detroit, Mich.
25335		St. s.	Ugashik.....	21	8	54.5	14.5	5.3	Tow.	3		1901	San Francisco	San Francisco, Cal.
25270		St. p.	Ukiah.....	2,664	2,018	271.0	42.0	15.0	Fer.	13	1,500	1890	Tiburon, Cal.	Do.
220094		St. s.	ULSTER.....	272	152	147.5	20.1	10.8	Frt.	12	400	1920	Erie, Pa.	Baltimore, Md.
206540		St. s.	Ulster Davis.....	26	18	46.5	16.3	5.0	Tow.	2	75	1909	Croton-on-Hudson, N. Y.	Albany, N. Y.
217739	LQJD	St. s.	Umatilla.....	2,390	1,383	266.6	46.2	23.9	Frt.	44	1,400	1919	Portland, Ore.	Portland, Ore.

¹ Formerly British st. s.
² Formerly st. s. Asa W. Hughes.
³ Formerly st. s. O. W. Woodward.
⁴ Formerly st. s. J. F. Schoelkopf.

(a) St. s. Niagara.
 (b) U. S. S. Niagara.
 (c) st. s. Niagara.
 (d) st. s. Brunswick.
 (e) Formerly German st. s. Samburga.
 (f) Formerly British st. s. Turrialba.
 (g) Formerly st. s. Floproofer.
 (h) Formerly st. s. Portsmouth.

¹⁰ Formerly st. s. Rover.
¹¹ Formerly st. s. Mascot.
¹² Formerly (a) st. s. A. A. Sumner.
 (b) st. s. Nellie Tracy.
 (c) U. S.—E. F. C. A.—I. S. C. No. 2.

† Composite.

MERCHANT STEAM VESSELS OF THE UNITED STATES—Continued.

Official No.	Signal letters.	Rig.	Name of vessel.	Gross tonnage.	Net tonnage.	Length.	Breadth.	Depth.	Service.	Crew.	Indicated horsepower.	When built.	Where built.	Home port (where permanent document issues).
25351	KRWJ	St. p.	UNCATENA.....	652	370	178.0	31.0	12.0	Pas.	12	900	1902	Wilmington, Del.	New Bedford, Mass.
211626		*St. p.	Uncle Jim.....	8	8	39.1	9.9	2.4	Tow.	2		1913	Bonhills Mill, Mo.	St. Louis, Mo.
203744		*St. p.	Uncle Oliver.....	158	158	152.0	36.6	6.0	Pas.	33	250	1906	Jefferson City, Ind.	Vicksburg, Miss.
25331		St. s.	Uncle Sam.....	80	55	88.0	21.0	6.4	Frt.	5		1900	New Bern, N. C.	New Bern, N. C.
25334		St. s.	Uncle Sam.....	28	17	53.5	15.1	6.3	Tow.	4		1901	Madison, Md.	Baltimore, Md.
4230	HDFM	St. s.	Underwriter.....	327	163	120.8	28.1	14.8	Tow.	18	600	1863	Philadelphia, Pa.	New York, N. Y.
25266		*St. p.	Undine.....	375	207	150.0	27.0	6.6	Pas.	14		1888	Portland, Ore.	Portland, Ore.
205747		*St. p.	Unesda.....	66	61	82.2	23.0	3.6	Frt.	11	40	1908	Fort Meyers, Fla.	Key West, Fla.
219940	LWJT	St. s.	UNICOI.....	5,928	3,808	401.9	51.2	31.3	Frt.	45	2,800	1920	Tampa, Fla.	Tampa, Fla.
111391	KRMD	St. s.	Unimak.....	258	158	124.8	31.5	9.5	Frt.	13	250	1902	Alameda, Cal.	San Francisco, Cal.
209710	LCHV	St. s.	UNIMAK.....	148	101	100.0	19.2	12.4	Whl.	9	375	1912	Seattle, Wash.	St. Paul, Minn.
25076		St. p.	Union.....	522	392	153.0	33.5	11.8	Fer.	8	300	1862	Greenpoint, N. Y.	New York, N. Y.
25316		St. s.	Union.....	67	46	70.0			Pas.	1	100	1899	San Francisco, Cal.	New York, N. Y.
211218		St. s.	Union.....	139	94	89.9	27.8	8.2	Frt.	1	250	1913	Weehawken, N. J.	New York, N. Y.
219857	LWGH	St. s.	UNION LIBERTY.....	2,559	1,586	231.0	43.6	25.8	Frt.	24	1,500	1920	Toledo, Ohio.	Toledo, Ohio.
25342		St. y.	UNIQUE.....	33	21	90.0	14.0	4.3	Tot.	10		1901	Charleston, W. Va.	Kansas City, Mo.
90312		St. s.	Unit.....	188	100	124.0	26.0	7.6	Tow.	6	250	1871	Portland, Conn.	New York, N. Y.
206330	LGVB	St. y.	UNITED STATES.....	2,058	1,122	247.4	40.2	23.8	Yot.	60	2,500	1909	Manitowoc, Wis.	Galveston, Tex.
130522		St. s.	Unity.....	404	331	101.0	30.5	10.9	Frt.	5	231	1890	Elm Park, N. Y.	New York, N. Y.
204149		St. s.	Uranis.....	61	41	58.3	18.2	4.6	Pas.	5	75	1907	Seattle, Wash.	Seattle, Wash.
81888		St. s.	URANUS.....	4,426	2,832	416.0	60.0	24.0	Frt.	20	1,700	1900	Cleveland, Ohio.	Cleveland, Ohio.
212764		St. s.	Uranus.....	33	22	61.0	16.9	6.4	Fsh.	6	90	1914	Erie, Pa.	Erie, Pa.
93562		St. s.	URGER.....	44	30	63.6	15.0	7.8	Tow.	8		1901	Ferryshurg, Mich.	Grand Haven, Mich.
25340		St. s.	Ursula.....	186	126	114.0	28.0	7.0	Pas.	8	250	1901	Albany, N. Y.	New York, N. Y.
219817	LWDS	St. s.	UTACARBON.....	7,076	4,359	435.0	58.0	32.0	Tnk.	44	3,100	1920	Alameda, Cal.	San Francisco, Cal.
200954		St. s.	UTICA.....	3,533	2,658	325.0	44.2	30.9	Frt.	17	1,700	1904	Wyandotte, Mich.	Buffalo, N. Y.
207842		St. s.	Utica.....	1,351	919	181.6	40.0	15.9	Fer.	7	1,400	1910	Newburgh, N. Y.	New York, N. Y.
218386	LRSH	St. s.	Utina.....	2,651	1,827	267.3	48.0	23.6	Frt.	40	1,400	1919	Morgan City, La.	Morgan City, La.
217543	LPSV	St. s.	Utoka.....	2,699	1919	267.3	48.0	24.8	Frt.	30	1,400	1919	Thomaston, Mo.	Rockland, Me.
25295		St. s.	Utopia.....	423	350	123.8	24.6	9.1	Pas.	12	325	1893	Seattle, Wash.	Seattle, Wash.
25281	KJFF	St. s.	UTOWANA.....	392	217	107.5	27.8	15.9	Tow.	13		1891	Philadelphia, Pa.	Tampa, Fla.
208655		St. s.	Uwanta.....	63	32	68.7	16.0	6.5	Fsh.	5	120	1911	Eliza Island, Wash.	Pt. Townsend, Wash.
V.														
161861		*St. p.	V. L. Watson.....	55	46	101.0	10.7	3.8	Tow.	10		1900	Harvey, La.	New Orleans, La.
220761	MB8N	St. s.	VASA.....	5,543	3,407	390.0	54.2	27.8	Frt.	31	2,500	1920	Hog Island, Pa.	Philadelphia, Pa.
220165	LWRF	St. s.	VACUUM.....	7,009	4,321	425.8	57.0	31.2	Tnk.	33	3,200	1920	Oakland, Cal.	New York, N. Y.
127232		St. s.	Valcrite.....	210	121	108.3	23.0	6.6	Frt.	8	165	1898	Philadelphia, Pa.	Do.
81511	KMG8	St. y.	Valcour.....	81	48	89.5	14.2	8.5	Yct.	4		1895	Nyaack, N. Y.	Plattsburgh, N. Y.
161858	KQDN	St. y.	Valda.....	74	43	101.7	14.1	7.0	Yct.	9		1900	South Boston, Mass.	Boston, Mass.
204944	LJQ6	St. s.	VALDEZ.....	2,308	1,729	244.0	43.2	27.0	Frt.	30	1,350	1908	Ecorse, Mich.	Port Townsend, Wash.
83213		St. s.	Valerie.....	88	29	69.2	17.6	7.2	Tow.	8		1872	Sandusky, Ohio.	Duluth, Minn.
206941		St. s.	Vallant.....	33	22	53.2	15.3	6.3	Fsh.	3	60	1909	Erie, Pa.	Chicago, Ill.
156011		*St. p.	Vallejo.....	414	255	123.2	31.5	9.9	Fer.	5	445	1879	East Portland, Ore.	San Francisco, Cal.
161894		*St. p.	Valletta.....	419	368	176.0	38.0	6.6	Frt.	13	120	1901	Benicia, Cal.	Do.
161823		*St. p.	Valley Belle.....	79	79	127.4	22.9	3.4	Pas.	15	168	1898	Parkersburg, W. Va.	Pittsburgh, Pa.
101819	KPDG	St. s.	VALLY FORGE.....	558	352	158.0	29.0	18.0	Tow.	19	1,000	1898	Wilmington, Del.	Philadelphia, Pa.
218903	LWDH	St. s.	VALLONIA.....	429	91	141.5	27.7	14.8	Tow.	20	850	1920	Green Bay, Wis.	New York, N. Y.
202792		St. s.	Valvoline.....	130	88	75.5	27.8	8.0	Frt.	6	200	1906	Tomkins Cove, N. Y.	Do.
91966	KHQV	St. s.	Van.....	719	535	190.0	26.0	9.0	Msc.	15	256	1887	Wilmington, Del.	Do.
219432		*St. p.	Van.....	148	148	128.0	22.6	4.0	Pas.	14	400	1919	Paducah, Ky.	Louisville, Ky.
218886	LSTF	St. s.	VANADA.....	6,059	3,752	402.6	53.2	32.0	Frt.	44	2,500	1919	Alexandria, Va.	New York, N. Y.
221181	MCQW	St. s.	VANCOLITE.....	10,396	7,725	499.2	63.1	30.5	Tnk.	60	3,700	1921	Kearny, N. J.	Do.
220537		St. s.	Vanetta.....	14	10	33.0	11.0	6.7	Pas.	1	7	1920	Rome, N. Y.	Rochester, N. Y.
161637		St. s.	VANGUARD.....	80	40	81.0	17.2	9.0	Tow.	7		1885	Pittsburgh, Pa.	Memphis, Tenn.
161873		St. s.	Vanguard.....	75	51	64.5	18.1	4.8	Tow.	5		1901	Astoria, Ore.	Astoria, Ore.
201544	KTBJ	St. s.	Vanguard.....	358	228	137.5	32.5	10.8	Frt.	20	450	1904	Alameda, Cal.	San Francisco, Cal.
218514	LSBD	St. s.	Vanguard.....	177	30	95.5	24.7	12.2	Tow.	11	450	1919	Green Bay, Wis.	Norfolk, Va.
201956		St. s.	Vashon.....	100	68	94.0	20.5	5.7	Pas.	5	220	1905	Dockton, Wash.	Tacoma, Wash.
215120		St. s.	Vashon II.....	99	56	105.6	22.6	6.8	Pas.	4		1917	Burton, Wash.	Seattle, Wash.
221333		St. s.	Vashona.....	99	53	110.1	22.9	6.5	Pas.	5		1921	Dockton, Wash.	Tacoma, Wash.
220672	MBPR	St. s.	VEEDOL.....	1,224	698	220.0	37.6	15.8	Frt.	20		1920	Mariners Harbor, N. Y.	New York, N. Y.
161880		St. s.	Vega.....	34	17	64.4	13.4	6.0	Frt.	4	75	1901	Noank, Conn.	Do.
202865		St. s.	VEGA.....	4,382	3,205	416.0	50.0	28.0	Frt.	21	1,400	1906	Cleveland, Ohio.	Cleveland, Ohio.
161859		St. s.	Velox.....	36	24	64.8	11.0	6.9	Frt.	4		1900	Bayonne, N. J.	New York, N. Y.
220674	MBPT	St. y.	Veltura.....	104	70	93.7	18.0	10.4	Yct.	14	600	1920	New York, N. Y.	Boston, Mass.
220741	KVBP	St. s.	VENETIA.....	588	229	196.5	27.1	17.6	Yct.	32	800	1903	Leith, Scotland.	San Francisco, Cal.
161786		St. s.	Venezuela.....	2,125	1,733	263.3	40.7	20.3	Frt.	20	900	1897	West Bay City, Mich.	Milwaukee, Wis.
214325	LFSN	St. s.	VENEZUELA.....	5,641	3,443	380.0	48.7	32.5	Pas.	128	3,350	1915	Amsterdam, Holland.	San Francisco, Cal.

1 Formerly *st. p. Echo.

2 Formerly *st. p. Concordia.

3 a Chas. Pearson.

4 Formerly st. s. b Underwriter.

5 c U. S. S. Underwriter.

6 Formerly st. s. Redwood City.

7 Formerly st. s. Middlesex.

8 Formerly st. s. a New York Central Ltg. Co. No. 14.

9 b New York Central No. 14.

10 Formerly st. y. William E. Reis.

11 Formerly st. s. H. J. Dornbos.

12 Formerly U. S. S. Victorine.

13 Formerly st. s. Cllo.

14 Formerly st. y. Washita.

15 Formerly st. y. Wissahickon.

16 Formerly st. s. Bennington.

17 Formerly st. s. Golden Eagle.

18 Formerly st. p. O. & C. R. R. Ferry No. 2.

19 Formerly st. s. Eversley Child.

20 Formerly st. s. Mantoo.

21 Formerly st. s. Fennell White.

22 Formerly British st. y. Venezia.

23 Formerly Dutch st. s. Venezuela.

† Sold allen June 30, 1921.

MERCHANT STEAM VESSELS OF THE UNITED STATES—Continued.

Official No.	Signal letters.	Rig.	Name of vessel.	Gross tonnage.	Net tonnage.	Length.	Breadth.	Depth.	Service.	Crew.	Indicated horsepower.	When built.	Where built.	Home port (where permanent document issued).
						Feet.	Feet.	Feet.	Yot.					
127016	KLTV	St. y.	Venice.....	60	41	92.6	13.7	8.0	Frt.	4	1893	Ithaca, N. Y.	Cape Vincent, N. Y.
220337		St. s.	VENTNOR.....	773	525	153.9	35.1	14.8	Fer.	8	900	1920	Wilmington, Del.	Philadelphia, Pa.
161871	KQML	St. s.	VENTURA.....	6,282	3,918	400.0	50.2	21.3	Fas.	119	8,508	1900	Philadelphia, Pa.	San Francisco, Cal.
10038		St. s.	Venture.....	42	30	63.2	13.2	6.9	Frt.	2	1863	do.	Norfolk, Va.
161917		St. s.	Venturo.....	59	35	65.4	22.1	6.3	Frt.	4	85	1902	Gardiner, Me.	Portland, Me.
204809		St. s.	Venturo.....	36	14	70.5	15.3	6.4	Tow.	4	175	1907	Friday Harbor, Wash.	Seattle, Wash.
161876		St. s.	VENUS.....	3,719	2,766	346.0	48.0	23.0	Frt.	20	1,450	1901	Lorain, Ohio	Cleveland, Ohio.
209930		St. s.	Venus.....	30	20	68.2	14.7	4.4	Fas.	3	27	1912	Massena, N. Y.	Rouses Point, N. Y.
213513		St. s.	Venus.....	32	21	61.0	16.8	6.4	Fsh.	4	90	1915	Erie, Pa.	Erie, Pa.
201807		St. s.	Venus.....	16	9	50.0	8.6	3.0	Tow.	3	1905	Minneapolis, Minn.	St. Paul, Minn.
92525		St. s.	Venus.....	60	26	61.2	18.0	7.0	Tow.	4	1903	Athens, N. Y.	New York, N. Y.
161944		St. p.	VERMONT.....	1,195	608	251.5	34.9	10.6	Pas.	45	1903	Shelburne, Vt.	Burlington, Vt.
212455		St. s.	VERMONT.....	99	51	71.0	20.0	12.5	Tow.	5	750	1914	Cleveland, Ohio	Duluth, Minn.
201138		St. p.	Verné Swain.....	155	98	130.4	28.8	4.7	Pas.	11	250	1901	Stillwater, Minn.	New Orleans, La.
211179		St. p.	Verné Swain.....	196	123	188.4	31.0	4.9	Pas.	15	6,800	1914	do.	Pittsburgh, Pa.
161681		St. p.	Verné Mao.....	91	91	124.3	22.0	3.8	Tow.	18	1892	Wabasha, Minn.	Cincinnati, Ohio.
204684		St. s.	VERONA.....	5,880	4,515	480.0	52.0	30.0	Frt.	30	1,600	1907	Lorain, Ohio	Cleveland, Ohio.
207675		St. s.	Verona.....	181	123	112.9	22.8	7.3	Pas.	6	600	1910	Dockton, Wash.	Seattle, Wash.
213683		St. s.	Veronica L.....	29	18	62.6	14.9	7.8	Tow.	3	200	1915	Beiton Harbor, Mich.	Albany, N. Y.
136770		St. s.	Veronica Lutz.....	53	36	65.0	16.2	8.0	Tow.	8	1899	Vermilion, Ohio	Chicago, Ill.
161703		St. s.	Vesta.....	68	29	75.0	17.7	7.6	Pas.	5	1892	Baltimore, Md.	Boston, Mass.
161715		St. y.	Vesta.....	70	45	87.8	15.5	8.7	Yot.	7	1893	Brooklyn, N. Y.	Cleveland, Ohio.
161907		St. p.	VESTA.....	89	89	135.0	23.4	4.1	Tow.	9	1912	Pittsburgh, Pa.	Pittsburgh, Pa.
210932	LCTF	St. s.	VESTA.....	3,663	2,223	321.7	46.2	27.5	Tnk.	29	1,700	1913	Camden, N. J.	New York, N. Y.
25929		St. s.	Vester.....	117	70	96.4	18.4	9.0	Fsh.	23	1876	Boothbay, Me.	Newport, R. I.
210558		St. p.	Vicksburg.....	73	73	117.0	27.4	3.4	Pas.	14	1912	Jeffersonville, Ind.	Vicksburg, Miss.
221271	MCSR	St. s.	VICKSBURG.....	757	410	200.0	40.0	7.9	Tow.	4	750	1921	Charleston, W. Va.	Pittsburgh, Pa.
11474		St. p.	Victor.....	188	138	120.0	24.6	7.3	Pas.	7	275	1854	Athens, N. Y.	Albany, N. Y.
25916		St. s.	Victor.....	101	73	99.1	17.4	4.0	Cnl.	8	130	1875	Leopold, Ill.	Chicago, Ill.
161702		St. s.	Victor.....	18	12	61.3	13.3	4.6	Pas.	3	35	1893	Scranton, Me.	Gulfport, Miss.
101793		St. s.	Victor.....	26	18	63.2	13.5	4.8	Pas.	3	1897	Vergennes, Vt.	Burlington, Vt.
25868		St. s.	Victoria.....	192	116	96.3	28.0	10.4	Fer.	8	600	1872	Detroit, Mich.	Detroit, Mich.
95532		St. s.	Victoria.....	77	38	82.1	17.5	8.8	Tow.	9	1878	Camden, N. J.	Albany, N. Y.
101811		St. p.	Victoria.....	718	409	176.1	35.4	5.9	Pas.	27	700	1898	Seattle, Wash.	St. Michael, Alaska.
101820		St. p.	Victoria.....	55	30	75.0	20.5	6.0	Frt.	3	1897	St. Michael, Alaska	Do.
161820	KNRM	St. s.	Victoria.....	3,602	2,112	361.1	40.1	19.0	Pas.	82	2,500	1870	Dumbarton, Scotland.	Port Townsend, Wash.
166615		St. s.	VICTORIA.....	596	405	122.0	36.0	11.0	Frt.	8	1917	Buffalo, N. Y.	Buffalo, N. Y.
217060	LNIF	St. s.	VICTORIOUS.....	7,597	4,753	440.0	56.0	35.2	Frt.	90	3,000	1918	Alameda, Cal.	San Francisco, Cal.
218512		St. s.	Victorious.....	30	18	50.4	14.2	7.6	Tow.	4	85	1919	Brooklyn, N. Y.	New York, N. Y.
145242		St. s.	Victor T.....	120	74	87.0	26.0	8.4	Frt.	5	75	1881	Philadelphia, Pa.	Do.
221053		St. s.	Victor T. Kelly.....	113	76	89.6	22.0	10.0	Tow.	5	400	1920	Keyport, N. J.	Do.
86142		St. s.	Victory.....	53	26	68.0	15.4	9.0	Frt.	5	1891	Manitowoc, Wis.	Detroit, Mich.
161758		St. s.	VICTORY.....	4,627	3,707	459.0	48.3	22.5	Frt.	20	1,500	1895	Chicago, Ill.	Cleveland, Ohio.
203626		St. s.	VICTORY.....	96	65	63.5	20.1	8.4	Tow.	7	100	1006	Philadelphia, Pa.	New York, N. Y.
207600		St. s.	Victory.....	61	42	69.0	18.0	5.8	Pas.	3	53	1910	Detroit, Mich.	Ogdensburg, N. Y.
218194		St. p.	Victory.....	240	188	135.7	27.0	5.6	Tow.	8	400	1919	Pittsburgh, Pa.	Pittsburgh, Pa.
218998		St. s.	Victory.....	45	37	46.3	11.9	5.3	Fsh.	2	1919	Vermilion, Ohio	Sandusky, Ohio.
161735		St. s.	Vigilant.....	15	7	47.5	12.0	5.2	Fsh.	2	1894	Boston, Mass.	Newport, R. I.
161706		St. s.	Vigilant.....	21	15	55.4	12.7	5.6	Pol.	8	1897	Alexandria, Va.	Washington, D. C.
101920		St. s.	Vigilant.....	93	66	74.6	20.8	9.3	Tow.	6	1902	Long Island City, N. Y.	New York, N. Y.
204707		St. s.	Vigilant.....	70	48	64.5	19.2	8.0	Tow.	5	70	1907	Tacoma, Wash.	Tacoma, Wash.
15866		St. s.	Viking.....	145	86	110.1	21.5	7.3	Fsh.	6	108	1872	Norfolk, Va.	Cape Charles, Va.
115780		St. s.	Viking.....	77	38	89.0	18.0	9.0	Tow.	12	1881	Camden, N. J.	New York, N. Y.
206562	LHFD	St. y.	VIKING.....	293	164	150.5	23.6	12.5	Yot.	21	1,000	1909	Wilmington, Del.	Do.
215750		St. s.	Viking II.....	8	5	46.0	11.3	2.9	Tow.	1	50	1917	Astoria, Oreg.	Astoria, Oreg.
161690		St. s.	Vinal Haven.....	180	126	100.0	16.0	7.5	Pas.	9	135	1892	Searsport, Me.	Rockland, Me.
219503	LVJP	St. s.	VINCENNES BRIDGE.....	3,545	2,174	324.0	46.2	25.0	Frt.	37	2,500	1919	Nowark, N. J.	Newark, N. J.
218850	LSQP	St. s.	VINCENT.....	6,210	3,853	395.5	55.0	31.4	Frt.	64	2,500	1919	Kearny, N. J.	Do.
127282		St. s.	Vincent A. McNally.....	85	68	86.5	19.2	8.8	Tow.	9	1898	Cramer Hill, N. J.	Philadelphia, Pa.
201834		St. p.	VINCENT.....	16	12	61.0	12.0	2.0	Tow.	3	1905	Philadelphia, Pa.	Morgan City, La.
77262	LGCK	St. s.	VINDAL.....	1,290	985	220.0	40.0	14.0	Frt.	25	1899	West Hoy City, Mich.	Chicago, Ill.
209005		St. s.	Vindicator.....	57	39	61.5	19.5	5.8	Drg.	4	1907	Seattle, Wash.	Port Townsend, Wash.
210435	LVFQ	St. s.	VINITA.....	5,551	3,470	410.5	54.3	27.2	Frt.	50	2,800	1919	Long Beach, Cal.	Los Angeles, Cal.
219351	LVBR	St. s.	VINSON COUNTY.....	2,627	1,622	251.0	43.6	28.1	Frt.	36	1919	Wyandotto, Mich.	New York, N. Y.
203892		St. s.	Viola.....	10	6	34.0	10.0	4.6	Fsh.	2	10	1906	Milwaukee, Wis.	Grand Haven, Mich.
161506		St. s.	Violet.....	12	6	34.7	12.5	4.2	Tow.	2	1887	Seattle, Wash.	Tacoma, Wash.
161762		St. s.	Violet II.....	18	7	58.2	13.2	4.2	Tow.	8	1895	Hartville, La.	New Orleans, La.
200488		St. s.	Virgie.....	70	47	79.0	17.5	6.0	Pas.	8	140	1903	New Orleans, La.	Do.

1 Formerly st. y. Clara.

2 Formerly st. s. Mabe.

3 Formerly st. s. (a) Edward K.

(b) Clara B.

4 Formerly st. p. City of Calro.

(a) st. p. John L. Lockwood.

(b) U. S. S. John L. Lockwood.

(c) st. p. Henry Smith.

(d) U. S. Q. M. D. st. p. Henry Smith.

5 Formerly st. s. Hercules.

6 Formerly British st. s. (a) Parthia.

(b) Victoria.

7 Formerly (a) dredge Accommodation.

(b) dredge Victoria.

8 Formerly st. s. T. L. Sturtevant.

9 Formerly st. s. (a) George Cooper.

(b) John J. Tristram.

11 Formerly st. s. Alex J. Sullivan.

12 Formerly st. s. Lucy.

13 Formerly st. s. S. J. Lennox.

14 Formerly st. s. Curtin.

MERCHANT STEAM VESSELS OF THE UNITED STATES—Continued.

Official No.	Signal letters.	Rlg.	Name of vessel.	Gross tonnage.	Net tonnage.	Length.	Breadth.	Depth.	Service.	Crew.	Indicated horsepower.	When built.	Where built.	Home port (where permanent document issues).	
206532		St. s.	Virgil G. Bogue.....	170	91	115.7	24.0	11.6	Tow.	6	500	1909	Long Beach, Cal.....	San Francisco, Cal.	
141693		St. s.	VIRGINIA.....	31	22	74.0	15.8	7.0	Pas.	5	1901	Memphis, Tenn.....	St. Louis, Mo.	
161625		St. s.	Virginia.....	83	46	70.5	18.0	5.5	Oye.	8	1884	New Haven, Conn.....	Bridgeport, Conn.	
161712		St. s.	Virginia.....	157	78	113.0	19.6	10.7	Fsh.	8	1893	Bordentown, N. J.....	Reedville, Va.	
161775		St. p.	Virginia.....	818	667	156.0	36.6	13.3	Fer.	6	500	1896	Chester, Pa.....	Norfolk, Va.	
161791		St. s.	Virginia.....	20	13	72.4	10.8	4.3	Tow.	3	1897	Alexandria Bay, N. Y.....	Baltimore, Md.	
161909		St. s.	VIRGINIA.....	635	354	191.0	32.0	12.0	Pas.	23	2,600	1902	Richmond, Va.....	Newport News, Va.	
161945		St. p.	VIRGINIA.....	868	614	181.0	34.2	9.4	Pas.	35	750	1903	Sparrows Point, Md.....	Baltimore, Md.	
200681		St. s.	Virginia IV.....	85	43	97.6	22.7	6.7	Pas.	7	150	1904	Tacoma, Wash.....	Seattle, Wash.	
206364		St. s.	Virginia.....	71	48	66.3	18.5	6.3	Pas.	6	180	1909	Bath, Me.....	Bath, Me.	
212640		St. s.	VIRGINIA.....	99	51	71.0	20.0	12.6	Tow.	4	750	1914	Cleveland, Ohio.....	Duluth, Minn.	
215371	LHNP	St. s.	VIRGINIA.....	6,668	5,048	416.8	66.1	31.1	Tnk.	38	3,000	1917	Quincy, Mass.....	New York, N. Y.	
219580	LVNT	St. s.	VIRGINIA BRIDGE.....	3,283	2,000	324.0	46.2	25.0	Frt.	37	1,600	1920	Newark, N. J.....	Newark, N. J.	
201416		St. s.	Virginia Citizen.....	14	7	45.3	13.9	4.0	Tow.	3	1904	Bowlers, Va.....	Baltimore, Md.	
207184		St. s.	Virginia III.....	91	71	92.8	19.4	5.6	Pas.	5	150	1910	Tacoma, Wash.....	Seattle, Wash.	
217756		St. s.	Virginia Dale.....	9	7	30.7	9.0	3.3	Fsh.	2	1909	South Haven, Mich.....	Grand Haven, Mich.	
161595		St. s.	Virginia Dale.....	187	129	100.0	20.6	6.0	Pas.	6	75	1888	Wilmington, Del.....	Norfolk, Va.	
210641		St. s.	Virginia Lee.....	74	50	69.2	18.8	8.4	Tow.	5	290	1912	Brooklyn, N. Y.....	New York, N. Y.	
93369	KSJF	St. s.	VIRGINIAN.....	7,914	5,077	491.5	58.2	24.4	Frt.	46	5,200	1903	Sparrows Point, Md.....	Do.	
201458	KTLF	St. s.	Virgian.....	179	122	102.5	22.5	10.4	Tow.	13	500	1904	Camden, N. J.....	Philadelphia, Pa.	
161685		St. s.	VISITOR.....	70	47	84.5	19.1	7.1	Pas.	6	275	1892	Detroit, Mich.....	New York, N. Y.	
207768		St. s.	VISITOR.....	60	34	63.6	15.0	8.0	Frt.	4	40	1883	Baltimore, Md.....	Philadelphia, Pa.	
216491	LKVV	St. s.	VITTORIO EMMANUELE III.....	4,855	3,601	380.0	53.2	27.0	Frt.	47	2,500	1918	Seattle, Wash.....	Seattle, Wash.	
26896		St. s.	Viva.....	22	21	45.1	16.5	5.7	Tow.	3	1874	Cape Elizabeth, Me.....	Stamford, Conn.	
161501		St. s.	Viva.....	43	11	78.0	14.5	6.0	Pas.	5	1882	Chicago, Ill.....	Galveston, Tex.	
217835	LQNW	St. s.	Volant.....	416	197	142.0	31.6	14.4	Tow.	29	1,000	1919	South Somerset, Mass.....	Baltimore, Md.	
203115		*St. p.	Volcano.....	66	60	122.0	22.0	4.8	Tow.	10	1906	Parkersburg, W. Va.....	New Orleans, La.	
214596		*St. p.	Volcano.....	186	119	126.5	25.8	4.0	Tow.	15	450	1910	Dravensburg, Pa.....	Pittsburgh, Pa.	
157106		St. p.	Volunteer.....	136	109	94.7	17.8	9.0	Frt.	3	100	1887	Lockport, N. Y.....	Greenport, N. Y.	
161574		St. s.	Volunteer.....	97	48	85.0	20.1	8.0	Tow.	6	1887	Philadelphia, Pa.....	Jacksonville, Fla.	
161580		St. s.	Volunteer.....	102	46	83.0	20.5	9.5	Tow.	8	500	1888	Tottenville, N. Y.....	New York, N. Y.	
161591		St. s.	Volunteer.....	13	9	58.0	10.5	5.0	Tow.	4	1887	Fort Howard, Wis.....	Milwaukee, Wis.	
216782	LMND	St. s.	VOLUNTEER.....	7,717	5,791	410.0	56.0	29.0	Frt.	45	2,600	1918	Alameda, Cal.....	San Francisco, Cal.	
219508	LVJS	St. s.	VON STEUBEN.....	14,907	5,161	637.1	66.3	39.3	Pas.	522	33,000	1901	Stettin, Germany.....	New York, N. Y.	
161543		*St. p.	Voyager.....	99	99	134.4	23.8	4.1	Tow.	14	1855	Pittsburgh, Pa.....	Pittsburgh, Pa.	
207142		*St. p.	Vulcan.....	94	94	133.4	27.0	5.0	Tow.	9	500	1910	Marletta, Ohio.....	Do.	
W.															
202453		St. s.	W. Harlock.....	28	23	65.0	12.8	3.8	Fer.	2	1905	Lyons, Iowa.....	Chicago, Ill.	
126010		*St. p.	W. W.....	212	178	137.0	29.1	4.6	Pas.	13	305	1882	Dubuque, Iowa.....	Cincinnati, Ohio.	
204003		St. s.	W. A. Boles.....	22	17	53.6	14.4	6.2	Fsh.	6	40	1907	Erie, Pa.....	Erie, Pa.	
107663		St. s.	W. A. Forman.....	39	26	53.2	16.8	6.3	Tow.	5	1901	Tottenville, N. Y.....	New York, N. Y.	
80827		St. p.	W. B. Duncan.....	575	575	201.0	45.0	7.4	For.	14	1,172	1881	Jeffersonville, Ind.....	St. Louis, Mo.	
211899	LDVG	St. s.	W. B. KEENE.....	396	269	136.7	27.6	14.7	Tow.	22	200	1913	Port Richmond, N. Y.....	New York, N. Y.	
150810		St. s.	W. B. McCulloch.....	18	13	46.3	14.0	5.5	Tow.	2	1890	Athens, N. Y.....	Albany, N. Y.	
204407		St. p.	W. C. Mitchell.....	121	121	116.6	25.4	5.1	Tow.	5	1907	Point Pleasant, W. Va.....	Louisville, Ky.	
205012		St. s.	W. C. RICHARDSON.....	4,937	3,714	420.0	52.0	29.0	Frt.	27	1,650	1908	Wyandotte, Mich.....	Cleveland, Ohio.	
216284	LHKR	St. s.	W. C. TEAGLE.....	10,677	8,116	499.1	68.2	28.0	Tnk.	42	3,000	1917	Sparrows Point, Md.....	New York, N. Y.	
81635		St. s.	W. D. REES.....	3,760	2,992	396.4	45.0	23.5	Frt.	20	1,300	1890	Cleveland, Ohio.....	Cleveland, Ohio.	
203561		St. s.	W. E. FITZGERALD.....	4,940	3,701	420.0	52.2	29.0	Frt.	24	1,650	1906	Wyandotte, Mich.....	Duluth, Minn.	
80361	LGWD	St. s.	W. E. Gladwish.....	121	60	110.8	27.0	9.0	Tow.	11	925	1873	Philadelphia, Pa.....	New York, N. Y.	
221095	MCND	St. s.	W. E. OGLVIE.....	1,335	785	210.0	43.8	13.7	Tnk.	23	850	1921	Brooklyn, N. Y.....	Do.	
210565		St. s.	W. F. Dalzell.....	147	100	87.5	23.7	9.9	Tow.	6	400	1912	Tottenville, N. Y.....	Do.	
217350		*St. p.	W. F. Smith.....	18	18	64.5	16.5	3.1	Tow.	2	100	1918	Point Pleasant, W. Va.....	Pittsburgh, Pa.	
96098		St. s.	W. G. Fox.....	19	13	48.0	12.6	5.0	Frt.	3	1917	Buffalo, N. Y.....	Buffalo, N. Y.	
213555		St. s.	W. F. WHITE.....	7,180	5,548	630.0	60.0	32.0	Frt.	32	2,100	1915	Lorsain, Ohio.....	Cleveland, Ohio.	
81017		St. s.	W. G. Mason.....	99	54	84.0	20.5	10.5	Tow.	3	1898	Port Huron, Mich.....	Port Huron Mich.	
203342		St. s.	W. G. POLLOCK.....	4,872	3,585	420.0	52.0	28.0	Frt.	21	1,470	1906	Cleveland, Ohio.....	Cleveland, Ohio.	
81403		St. s.	W. G. WILMOT.....	150	76	99.0	23.3	11.0	Pas.	11	1892	West Bay City, Mich.....	Wilmington, Del.	
201881		St. s.	W. H. Andrews.....	78	45	71.0	17.0	5.5	Tow.	6	100	1905	Georgetown, S. C.....	Georgetown, S. C.	
203384		*St. p.	W. H. Bancroft.....	179	103	112.0	26.5	5.6	Fsh.	5	223	1911	Winslow, Wash.....	Seattle, Wash.	
205106		St. s.	W. H. BECKER.....	6,436	4,760	501.0	55.0	26.7	Frt.	33	1908	Bay City, Mich.....	Cleveland, Ohio.	
205319		St. s.	W. H. Childs.....	98	66	76.0	21.0	9.8	Tow.	7	325	1908	Tottenville, N. Y.....	New York, N. Y.	
217222		*St. p.	W. H. CLINGERMAN.....	191	101	152.0	29.1	4.8	Tow.	14	700	1918	Pittsburgh, Pa.....	Pittsburgh, Pa.	
217073		*St. p.	W. H. Crosby.....	57	31	80.6	18.3	2.3	Tow.	6	130	1918	Patterson, La.....	Morgan City, La.	
81830		St. s.	W. H. Flannery.....	115	78	82.4	21.9	10.7	Tow.	5	1902	West New Brighton, N. Y.....	New York, N. Y.	
206378		St. s.	W. H. Follette.....	140	107	91.7	17.6	9.5	Cnl.	6	85	1909	Tonawanda, N. Y.....	Buffalo, N. Y.	
81677		St. p.	W. H. Frear.....	261	160	135.0	40.8	7.0	Fer.	8	300	1899	New Baltimore, N. Y.....	Albany, N. Y.	
220951	MCGQ	St. s.	W. H. LIBBY.....	8,194	5,931	462.4	62.2	29.0	Tnk.	45	2,800	1921	Vancouver, Wash.....	New York, N. Y.	

1 Formerly st. s. Lucius, Jr.
 2 Formerly st. s. Tyrus.
 3 Formerly ga. s. Crescent.
 4 Formerly st. s. Typhoon.
 5 Formerly st. s. Bernard.
 6 Formerly st. s. Maine.

7 Formerly st. s. Blue Bell.
 8 Formerly st. s. Deland.
 9 Formerly German st. s. Kronprinz Wilhelm.
 10 Formerly U. S. S. Von Steuben.
 11 Formerly *st. p. City of Winona.
 12 Formerly st. s. Agnes H. White.

13 Formerly st. s. P. M. Cabe, Jr.
 14 Formerly st. p. George Matheson No. 2.
 15 Formerly st. s. Wainwright.
 16 Formerly st. s. Henry Troy.
 17 Formerly st. s. Alexis W. Thompson.
 † Sold all on June 30, 1921.

MERCHANT STEAM VESSELS OF THE UNITED STATES—Continued.

Official No.	Signal letters.	Rtg.	Name of vessel.	Gross tonnage.	Net tonnage.	Length.	Breadth.	Depth.	Service.	Crew.	Indicated horsepower.	When built.	Where built.	Home port (where permanent document issues).
206410		St. s.	W. H. McLEAN	6,014	4,654	470.0	56.0	31.0	Frt.	27	1,700	1909	Ecorse, Mich.	Cleveland, Ohio.
81037		St. s.	W. H. Moyer	94	64	89.0	24.0	11.2	Tow.	10	1898	Benton Harbor, Mich.	Milwaukee, Wis.
28023		St. s.	W. H. Mohler	36	18	55.5	14.8	6.0	Pas.	4	1864	Phillipsburg, Pa.	Baltimore, Md.
213950		St. s.	W. H. Pugh	31	21	53.6	14.3	6.5	Fsh.	3	81	1916	Rahine, Wis.	Milwaukee, Wis.
81253		St. s.	W. H. Simpson	746	581	201.2	37.0	13.0	Frt.	14	1,200	1890	West Bay City, Mich.	Chicago, Ill.
81218		St. s.	W. H. Simpson	49	27	63.3	19.1	7.7	Tow.	8	1889	Shelburne, Wis.	Milwaukee, Wis.
216856	LJKW	St. s.	W. H. Tilford	5,579	3,379	411.6	53.4	29.8	Tnk.	31	2,600	1917	Wilmington, Del.	New York, N. Y.
136848		*St. p.	W. H. Warwick	92	62	110.0	24.0	8.0	Tow.	10	1900	Jeffersonville, Ind.	Pittsburgh, Pa.
81376		*St. p.	W. H. Whiteman	31	31	71.5	23.0	9.2	Frt.	6	1892	Newport, Ky.	Cincinnati, Ohio.
83133		St. s.	W. J. Connors	4,499	3,609	337.7	50.5	15.5	Frt.	22	1901	Buffalo, N. Y.	Buffalo, N. Y.
229551	MBWT	St. s.	W. J. Hanna	7,110	5,188	420.3	59.2	33.2	Tnk.	33	2,700	1920	Charleston, Pa.	New York, N. Y.
216758		*St. p.	W. J. Jackson	143	115	126.5	27.5	6.4	Tow.	15	300	1918	Peach, Ill.	Chicago, Ill.
81368		St. s.	W. J. Latta	26	16	59.0	15.5	5.0	Tow.	4	1892	Wilmington, Del.	New York, N. Y.
203425		St. s.	W. J. Dicot	76	26	83.0	19.0	10.0	Tow.	5	270	1910	Chicago, Ill.	Duluth, Minn.
81738		St. s.	W. J. Warwick	21	15	36.7	11.9	7.0	Tow.	2	1901	Buffalo, N. Y.	Buffalo, N. Y.
100051		*St. p.	W. K. Field	282	232	154.0	30.0	5.4	Tow.	25	1869	Pittsburgh, Pa.	Cincinnati, Ohio.
208117		St. s.	W. L. Merriman	97	85	74.0	20.0	11.6	Tow.	6	350	1911	Cleveland, Ohio.	Duluth, Minn.
208805	LBWQ	St. s.	W. L. Merriman	237	160	125.8	23.5	11.0	Fsh.	30	1911	Norfolk, Va.	Recdville, Va.
216977	LMTQ	St. s.	W. L. Breed	6,386	4,598	416.8	56.1	31.1	Tnk.	42	2,600	1918	Quincy, Mass.	Boston, Mass.
216850	LMBQ	St. s.	W. M. Burton	7,137	5,358	435.0	56.0	32.0	Tnk.	37	2,600	1918	Alameda, Cal.	Philadelphia, Pa.
216249	LKQB	St. s.	W. M. Irish	7,135	5,354	435.0	56.0	32.0	Tnk.	37	2,600	1918	do	do
215841	LJKD	St. s.	W. M. Tupper	1,852	1,100	217.6	38.0	25.0	Frt.	24	750	1917	Jacksonville, Fla.	Jacksonville, Fla.
81790		St. s.	W. N. Davier	110	75	82.4	21.5	11.4	Tow.	7	300	1901	Port Richmond, N. Y.	Albany, N. Y.
81398		St. s.	W. N. Peckham	17	8	43.0	13.2	6.2	Tow.	2	1881	Buffalo, N. Y.	Buffalo, N. Y.
81120		St. s.	W. R. Stafford	686	399	184.8	34.2	12.2	Frt.	18	1891	West Bay City, Mich.	Cleveland, Ohio.
81722		St. s.	W. S. Grattan	208	141	106.3	24.2	11.5	Frt.	10	1891	Lithia, N. J.	Buffalo, N. Y.
161524		St. s.	W. S. Hitchcock	57	28	73.0	18.0	8.0	Tow.	4	210	1891	Port Amoy, N. J.	New York, N. Y.
81529		St. p.	W. S. Merriman	322	252	122.0	32.0	7.4	Frt.	7	1891	Portland, Ore.	Portland, Ore.
229553	MCUS	St. s.	W. S. Merriman	6,951	4,311	435.0	56.2	33.5	Tnk.	37	3,100	1918	Alameda, Cal.	San Francisco, Cal.
210774		St. p.	W. S. Merriman, Jr.	570	490	169.0	50.0	7.0	Frt.	7	1,000	1912	Jacksonville, Fla.	St. Louis, Mo.
203620	KVRD	St. s.	W. S. Porter	4,901	3,524	385.0	49.7	28.9	Tnk.	38	2,500	1915	Newport News, Va.	San Francisco, Cal.
204475		St. s.	W. S. Taylor	318	216	126.0	24.0	13.0	Tow.	13	1,500	1897	Great Bay, Wis.	New York, N. Y.
111345		*St. p.	W. T. Smoot	128	128	119.0	27.1	5.6	Tow.	11	1891	Hicksville, Ohio.	Pittsburgh, Pa.
200558		St. s.	W. W. Atterbury	3,898	2,967	350.0	40.0	31.0	Frt.	27	1,700	1891	Wyanette, Mich.	Buffalo, N. Y.
81667		St. s.	W. W. Carré	74	27	89.3	17.6	6.0	Pas.	7	1899	Madisonville, La.	New Orleans, La.
229685		St. s.	W. W. Stebbins	80	55	69.0	19.3	8.0	Tow.	6	200	1920	New Baltimore, N. Y.	New York, N. Y.
100168		St. s.	W. W. Freeland Dalzell	81	55	76.0	18.2	9.5	Tow.	5	1875	Philadelphia, Pa.	do
81638	KNVD	St. s.	WABAN	163	111	91.0	20.0	10.4	Tow.	7	350	1899	do	Charleston, S. C.
125843		St. s.	Waban	85	42	85.0	17.0	9.5	Tow.	10	1880	do	Port Arthur, Tex.
128222	LRKN	St. s.	WABAN	6,038	3,742	401.4	53.2	31.9	Frt.	44	2,800	1919	Vancouver, Wash.	Portland, Ore.
120445		St. p.	Wabash	229	159	127.4	30.2	2.7	Tow.	15	282	1881	Dubuque, Iowa.	St. Louis, Mo.
215551	LITD	St. s.	WABASH	5,672	3,312	381.0	49.9	26.6	Frt.	48	2,600	1900	Newcastle, England	New York, N. Y.
81322		St. s.	Wachusett	75	37	77.0	21.5	7.2	Tow.	6	1891	Newburgh, N. Y.	do
215551	LHSW	St. s.	WACHUSETT	4,336	2,601	371.2	44.2	27.1	Frt.	46	1,700	1896	Hamburg, Germany	San Francisco, Cal.
76066		St. s.	Wadlark	83	60	80.1	23.6	8.5	Frt.	5	1879	Buffalo, N. Y.	Perth Amoy, N. J.
218632	LSFM	St. s.	WACO	3,545	2,174	324.0	40.2	25.0	Frt.	30	1,500	1919	Newark, N. J.	Newark, N. J.
229878	MCBW	St. s.	WACOSTA	5,976	3,700	400.7	54.2	30.2	Frt.	45	3,000	1920	Hartman, Pa.	Philadelphia, Pa.
80641		St. s.	Wade Hampton	123	84	96.9	20.6	8.9	Tow.	11	1877	Charleston, S. C.	do
81310	KLSJ	St. s.	WADENA	246	151	153.8	20.8	11.0	Tow.	13	550	1891	Cleveland, Ohio.	New York, N. Y.
211880	LGTW	St. s.	Wahkeena	1,030	647	213.0	40.0	14.3	Frt.	25	1916	Astoria, Ore.	San Francisco, Cal.
216685	LMIQ	St. s.	Waiakakaum	2,528	1,495	264.7	46.2	24.1	Frt.	45	1,400	1918	Tacoma, Wash.	Seattle, Wash.
139932		St. y.	Waiatoke	70	52	125.0	16.0	7.5	Yct.	7	1901	Alexandria Bay, N. Y.	Washington, D. C.
14445	KQCT	St. s.	Waiataleale	342	232	123.0	27.1	9.8	Pas.	25	165	1896	Port Blakely, Wash.	Seattle, Wash.
126211	KCPJ	St. s.	Waiataleale	1,057	740	198.0	35.2	18.0	Pas.	54	800	1894	Chester, Pa.	Honolulu, Hawaii.
210783	LMNV	St. s.	Wakan	3,019	1,752	272.9	46.1	24.1	Frt.	50	1,400	1918	Portland, Ore.	Portland, Ore.
217162	LNPJ	St. s.	Wakanna	2,541	1,601	267.1	46.2	23.9	Frt.	40	1,600	1918	Tacoma, Wash.	Seattle, Wash.
217496	LPQN	St. s.	Wakana	2,531	1,496	266.6	46.1	24.0	Frt.	47	1,385	1918	Astoria, Ore.	Astoria, Ore.
216489	LKWS	St. s.	WALATA	5,435	3,323	410.0	54.4	27.2	Frt.	63	2,600	1918	Los Angeles, Cal.	Los Angeles, Cal.
215905	LRFP	St. s.	WALATA	5,511	3,397	400.5	54.2	30.4	Frt.	53	3,000	1919	Newburgh, N. Y.	New York, N. Y.
217691	LQFW	St. s.	WALATA	2,256	1,229	245.6	42.0	24.1	Frt.	29	900	1919	Long Beach, Cal.	Los Angeles, Cal.
204060		St. s.	Waldron B	51	36	66.5	18.6	6.4	Oys.	7	1907	Stratford, Conn.	New York, N. Y.
218160	LRVS	St. s.	WALLKILL	3,283	2,000	324.0	46.2	25.0	Frt.	36	1,500	1919	Newark, N. J.	Newark, N. J.
81233		St. s.	Wallowa	225	127	111.6	23.9	11.6	Tow.	10	122	1889	Portland, Ore.	Seattle, Wash.
216922	LMWC	St. s.	Wallowa	2,799	1,678	285.0	44.8	23.9	Frt.	40	1,600	1918	do	Portland, Ore.
81644		St. s.	WALLULA	167	85	99.6	22.7	12.6	Tow.	10	1899	San Francisco, Cal.	do
215482	LHRN	St. s.	Walrus	479	248	163.2	26.2	13.0	Fsh.	20	650	1917	Essex, Mass.	Gloucester, Mass.
81278		St. s.	Walter	32	16	53.6	16.2	7.1	Tow.	3	50	1890	Baltimore, Md.	Baltimore, Md.
229593		St. s.	Walter J.	9	5	35.6	8.8	4.8	Frt.	1	15	1911	Erie, Pa.	Buffalo, N. Y.
81267	KJGW	St. s.	Walter Adams	271	175	133.0	24.3	12.0	Fsh.	26	600	1890	Noank, Conn.	New London, Conn.

1 Formerly st. s. Stadacona.

2 Formerly st. s. J. G. Loane.

3 Formerly st. s. U. S. B. Zeta.

4 Formerly st. s. Zeta.

5 Formerly st. p. E. T. Elder.

6 Formerly st. s. Mauch Chunk.

7 Formerly st. p. Ironsides.

8 Formerly st. s. W. L. Messick.

9 Formerly st. s. W. L. Messick.

10 Formerly st. s. Valiant.

11 Formerly st. p. Robt. Taylor.

12 Formerly st. s. Coumaugh.

13 Formerly st. s. Indian.

14 Formerly st. p. E. C. A. Denkmann.

15 Formerly st. p. German st. s. Tübingen.

16 Formerly st. s. Senecas.

17 Formerly German st. s. Suevia.

18 Formerly st. s. Josephine B.

19 Formerly st. y. Nokomis.

20 Formerly st. s. American sch. Kaul.

21 Formerly st. s. Hawaiian st. s. Waialeale.

22 Formerly st. s. City of Topeka.

23 Composite.

MERCHANT STEAM VESSELS OF THE UNITED STATES—Continued.

Official No.	Signal letters.	Rtg.	Name of vessel.	Gross tonnage.	Net tonnage.	Length.	Breadth.	Depth.	Service.	Crew.	Indicated horsepower.	When built.	Where built.	Home port (where permanent document issues).
209201		St. s.	Walter Cahill.	45	14	70.0	17.0	8.0	Tow.	8	400	1911	Chicago, Ill.	Chicago, Ill.
221083	MCLS	St. s.	WALTER JENNINGS.	10,805	8,133	499.2	68.1	30.5	Tnk.	42	3,700	1921	Kearny, N. J.	New York, N. Y.
157454		St. s.	Walter C. Smith.	36	24	52.7	15.2	7.4	Tow.	5	100	1898	Long Island City, N. Y.	Do.
216843		St. s.	Walter O. Witherbee.	341	250	148.1	22.4	11.8	Cnl.	10	150	1918	Brooklyn, N. Y.	Do.
81320		St. s.	Walter D.	136	123	101.6	27.0	5.8	Drg.	5	134	1891	Toledo, Ohio.	Toledo, Ohio.
135228		St. s.	Walter Franks.	143	97	109.6	23.5	8.4	Frt.	6	450	1876	Philadelphia, Pa.	New York, N. Y.
210720	LCQJ	St. s.	WALTER HARD-CASTLE.	3,098	2,364	304.0	44.2	24.7	Tnk.	26	1,250	1912	Toledo, Ohio.	Do.
130525		St. s.	Walter Ross.	147	73	90.0	22.5	10.4	Tow.	6	476	1891	Newburgh, N. Y.	Bangor, Me.
81695		St. p.	Walter Royal.	9	7	40.0	9.0	3.9	Mco.	2		1900	Orient, N. Y.	Greenport, N. Y.
206892		St. s.	Walter S.	56	38	57.5	14.8	6.4	Fsh.	4	115	1909	Saugatuck, Mich.	Grand Haven, Mich.
81711		St. s.	Walter Tracy.	98	67	79.7	21.0	9.8	Tow.	6		1900	Port Richmond, N. Y.	New York, N. Y.
216218	LKPC	St. s.	WALTER A. LUCKENBACH.	8,050	5,973	446.5	56.1	28.0	Frt.	52	4,000	1918	Seattle, Wash.	Do.
202660		St. s.	Walter B. Pollock.	61	41	55.6	19.0	8.0	Tow.	4		1905	New Baltimore, N. Y.	Do.
92965		St. s.	Walter C. Murphy.	33	6	62.0	18.0	5.8	Frt.	7		1899	Madisonville, La.	New Orleans, La.
215621	LHVQ	St. s.	WALTER D. MUNSON.	3,703	2,238	368.2	48.3	24.9	Frt.	40	2,500	1917	Sparrows Point, Md.	New York, N. Y.
213479	LFMO	St. s.	WALTER D. NOYES.	4,387	3,114	354.2	49.0	27.4	Frt.	37	1,770	1915	Newport News, Va.	Boston, Mass.
126219		St. s.	Walter E. Sutton.	55	37	58.2	18.3	7.5	Tow.	6		1884	Camden, N. J.	Providence, R. I.
200028		St. s.	Walter F. Mead.	25	17	50.0	15.7	5.5	Tow.	4		1903	New Baltimore, N. Y.	Washington, D. C.
221462		St. s.	Walter L. Meseck.	76	51	68.6	21.3	8.1	Tow.	5	250	1921	Tottenville, N. Y.	New York, N. Y.
81052		St. s.	Walter W. Richardson.	22	13	47.6	13.0	5.9	Fsh.	4	47	1884	West Bay City, Mich.	Duluth, Minn.
81632	KWVT	St. s.	WALTHAM.	353	186	128.0	26.3	15.0	Tow.	14	850	1898	Philadelphia, Pa.	Fall River, Mass.
216572	LMDJ	St. s.	WAMPUM.	5,461	3,334	410.0	54.4	27.2	Frt.	45	3,300	1918	Los Angeles, Cal.	Los Angeles, Cal.
81852	KSGR	St. y.	Wana.	88	60	113.6	15.6	9.4	Yot.	7	400	1903	Bristol, R. I.	Cape Vincent, N. Y.
81259		St. s.	Wanderer.	18	15	41.4	11.6	4.2	Frt.	3		1890	Chicago, Ill.	Milwaukee, Wis.
81275		St. s.	Wanderer.	212	125	128.2	23.8	11.4	Tow.	10	511	1890	Port Blakely, Wash.	Seattle, Wash.
81540		St. s.	Wanderer.	281	161	124.5	28.8	8.3	Pas.	8	350	1894	Tomkins Cove, N. Y.	New York, N. Y.
202846		St. p.	Wanderer II.	140	115	116.0	24.0	4.5	Frt.	15	250	1906	Clinton, Iowa.	New Orleans, La.
217480	LPNE	St. s.	Waneyanda.	2,590	1,536	266.4	46.2	23.9	Frt.	45	1,400	1915	Wilkes-Barre, Pa.	Los Angeles, Cal.
214711		St. p.	Wanusta.	53	42	55.8	20.0	4.0	Fer.	1	24	1917	Kearny, N. J.	Seattle, Wash.
217599	LPWH	St. s.	Wanzu.	3,044	1,742	274.0	46.0	24.2	Frt.	41	1,400	1919	Camden, N. J.	Portland, Ore.
213092	LFHS	St. s.	Wapama.	951	584	204.8	40.2	14.3	Pas.	32	825	1915	St. Ignace, Ore.	San Francisco, Cal.
220827	MBWF	St. s.	WARBLER.	715	330	181.6	35.5	16.3	Wrk.	23	1,400	1910	Philadelphia, Pa.	Philadelphia, Pa.
221111	MCNQ	St. s.	WARD.	6,171	3,797	395.5	55.0	31.4	Frt.	49	2,800	1921	New Orleans, La.	New Orleans, La.
205813		St. s.	Warren.	19	13	42.7	13.4	5.0	Tow.	3	75	1908	Tonawanda, N. Y.	Albany, N. Y.
218203		St. p.	WARREN ELSEY.	240	188	135.7	27.0	5.6	Tow.	8	400	1919	Pittsburgh, Pa.	Pittsburgh, Pa.
77489	LOWB	St. s.	Warrior.	342	233	153.0	28.5	11.4	Frt.	18	600	1901	Tomkins Cove, N. Y.	New York, N. Y.
81772		St. s.	Warrior.	122	83	101.5	24.0	10.5	Tow.	8	450	1901	Wilmington, Cal.	Tacoma, Wash.
212336		St. p.	WARSAW.	61	51	64.3	22.0	4.0	Fer.	2	40	1914	Keokuk, Iowa.	Chicago, Ill.
215293	LHKV	St. s.	WARSAWA.	0,515	4,170	401.4	51.8	22.9	Frt.	69		1914	Monfalcone, Austria.	New York, N. Y.
6781		St. p.	Warwick.	681	429	193.0	30.6	10.1	Pas.	21	1,050	1873	Greenpoint, N. Y.	Providence, R. I.
81781		St. s.	Warwick.	37	17	52.2	16.5	4.8	Frt.	2		1901	East Providence, R. I.	Portland, Me.
220986	MCHV	St. s.	WARWICK.	4,469	2,628	340.1	49.2	28.7	Tnk.	45	1,800	1921	Baltimore, Md.	Baltimore, Md.
216398	LKTH	St. s.	Wasco.	3,018	1,750	272.3	46.1	24.1	Frt.	60	1,400	1918	Portland, Ore.	Portland, Ore.
81386		St. s.	Washington.	1,247	918	193.2	46.5	15.4	Fer.	7	650	1891	Chester, Pa.	New York, N. Y.
115715		St. s.	Washington.	540	378	221.3	35.6	5.5	Pas.	45		1880	Wheeling, W. Va.	St. Louis, Mo.
120876		St. s.	Washington.	435	256	172.3	27.8	15.0	Frt.	23		1891	Portland, Ore.	Seattle, Wash.
202700		St. s.	WASHINGTON.	181	123	93.7	24.0	11.1	Tow.	7	340	1905	Port Richmond, N. Y.	New York, N. Y.
203534	KVQB	St. s.	Washington.	539	367	159.0	35.3	12.4	Pas.	20		1906	Seattle, Wash.	San Francisco, Cal.
204997		St. s.	Washington.	323	219	160.0	42.5	10.5	Pas.	8		1908	do.	Seattle, Wash.
219717	LVWC	St. s.	WASHINGTON.	326	185	147.2	20.1	12.0	Frt.	12	400	1920	New Bern, N. C.	Buffalo, N. Y.
211170	LCVQ	St. p.	WASHINGTON IRVING.	3,104	1,664	400.5	47.0	13.7	Pas.	75	6,000	1913	Camden, N. J.	New York, N. Y.
81496	KMFJ	St. s.	WASHUTENAW.	2,896	2,003	312.1	42.6	24.6	Tnk.	30	1,600	1887	Hartlepool, England.	San Francisco, Cal.
216598	LMFH	St. s.	WASSAIC.	5,629	3,387	410.0	54.4	27.2	Frt.	45	3,300	1918	Los Angeles, Cal.	Los Angeles, Cal.
216609	LHVF	St. s.	WATAUGA.	1,668	917	240.4	36.0	20.9	Frt.	37	1,200	1900	Kiel, Germany.	San Francisco, Cal.
219181	LWJD	St. s.	WATERBURY.	5,510	3,387	400.7	54.2	30.4	Frt.	43	3,000	1920	Harriman, Pa.	Philadelphia, Pa.
208101		St. s.	Waterford.	44	26	64.0	17.4	5.6	Frt.	5	75	1910	Whitehall, N. Y.	Albany, N. Y.
80367		St. s.	Water Nymph.	27	13	57.6	13.0	6.2	Tow.	2		1881	San Francisco, Cal.	San Francisco, Cal.
218136	LRTV	St. s.	WATERTOWN.	0,468	4,621	410.9	56.2	31.0	Tnk.	37	2,600	1919	Quincy, Mass.	Boston, Mass.
217392	LPQT	St. s.	WATHENA.	6,107	3,744	400.7	54.2	29.9	Frt.	87	3,000	1918	Harriman, Pa.	Philadelphia, Pa.
217103	LNJV	St. s.	WATONWAN.	5,467	3,308	400.7	54.2	29.9	Frt.	42	3,000	1918	do.	Do.
203337	KVRO	St. a.	WATUPPA.	190	129	105.0	22.6	11.8	Tow.	4		1906	Port Richmond, N. Y.	Fall River, Mass.
217545	LPSW	St. s.	WAUBESA.	0,107	3,744	400.7	54.2	29.9	Frt.	87	3,000	1919	Harriman, Pa.	Philadelphia, Pa.
81184		St. s.	Wau Bun.	77	52	72.0	19.5	9.0	Tow.	9		1887	Mantowoc, Wis.	Duluth, Minn.
217815	LQNG	St. s.	WAUCONDA.	5,423	3,345	400.7	54.2	30.4	Frt.	45	3,000	1919	Harriman, Pa.	Philadelphia, Pa.
218019	LRBS	St. s.	WAUKAU.	6,126	3,796	400.7	54.2	30.4	Frt.	56	3,000	1919	do.	Do.
210369		St. s.	WAUKEGAN.	71	36	73.6	18.5	10.2	Tow.	8		1912	Cleveland, Ohio.	Chicago, Ill.
218004	LRBF	St. s.	WAUKEGAN.	6,629	4,122	395.5	55.0	31.4	Frt.	54	2,500	1919	Kearny, N. J.	Newark, N. J.
216371	LKSH	St. s.	WAUKESHA.	2,585	1,469	298.9	44.0	19.7	Frt.	32	1,400	1913	Wilmington, Del.	Wilmington, Del.
206077		St. s.	WAUKETA.	543	267	175.0	38.4	14.5	Pas.	27	900	1909	Toledo, Ohio.	Detroit, Mich.

1 Formerly st. s. Defender.

2 Formerly st. s. Edward Clark.

3 Formerly st. s. L. V. Steddard.

4 Formerly st. s. a N. Y. Cent'l. Ltg. Co. No. 17.

5 Formerly st. s. b New York Central No. 17.

6 Formerly st. s. c B. F. Williams.

7 Formerly st. s. Meta.

8 Formerly st. s. Charles H. Fox.

9 Formerly U. S. S. Warbler.

10 Formerly st. s. a John F. Carroll.

11 Formerly st. s. b Massachusetts.

12 Formerly st. s. c Austrian st. s. Erny.

13 Formerly st. s. d Erny.

14 Formerly st. p. Day Star.

15 Formerly st. s. Sidney.

16 Formerly st. s. Flyer.

17 Formerly British st. s. Oxford.

18 Formerly German st. s. Gouverneur Jaeschke.

MERCHANT STEAM VESSELS OF THE UNITED STATES—Continued.

Official No.	Signal letters.	Rtg.	Name of vessel.	Gross tonnage.	Net tonnage.	Length.	Breadth.	Depth.	Service.	Crew.	Indicated horse power.	When built.	Where built.	Home port (where permanent document issues).
203573		*St. p.	Wauna	149	134	118.0	24.0	5.2	Tow.	8	310	1906	Portland, Ore.	Portland, Ore.
211704		St. s.	Wauwatosa	162	110	92.4	29.1	10.0	Frt.	5	27	1913	Brooklyn, N. Y.	New York, N. Y.
219591	LVFF	St. s.	WAUWATOSA	2,689	1,067	253.5	43.9	25.9	Frt.	41	1,200	1913	Mantoloking, Wis.	Milwaukee, Wis.
211544	LDFJ	St. s.	WAVE	248	119	117.8	22.5	11.6	Cod.	18	400	1913	Quincy, Mass.	Boston, Mass.
200931	KTDC	St. s.	WAVEYLY	217	148	102.2	24.4	12.3	Tow.	12	300	1914	Port Richmond, N. Y.	New York, N. Y.
221223		*St. p.	Wavo Rock	11	7	56.0	12.0	2.9	Tow.	4	50	1905	Laurel, Ky.	Louisville, Ky.
81347		St. s.	Wawa	16	10	44.0	10.5	4.4	Tow.	3	50	1891	Fort Howard, Wis.	Marquette, Mich.
218711	LSHW	St. s.	WAWALONA	6,076	3,720	401.4	53.2	31.9	Frt.	46	2,500	1919	Vancouver, Wash.	Portland, Ore.
80919		St. s.	WAWALONA	40	20	61.0	15.1	6.4	Tow.	3	50	1882	Wiscasset, Me.	Wilmington, Del.
218280	LRNS	St. s.	WAWAUCHEE	5,497	3,379	400.7	54.2	30.4	Frt.	47	2,500	1919	Harrisburg, Pa.	Philadelphia, Pa.
218738	LSKF	St. s.	WAYNE	2,551	1,528	207.3	46.0	23.6	Frt.	43	1,500	1919	Jacksonville, Fla.	Jacksonville, Fla.
221000		St. s.	WAYNE	294	164	146.3	20.2	10.9	Frt.	10	300	1921	New York, N. Y.	New York, N. Y.
217202	LNRQ	St. s.	Wayward	2,571	1,572	207.0	46.3	23.8	Frt.	34	1,500	1918	Seattle, Wash.	Seattle, Wash.
25326		St. s.	Wayward	14	10	49.0	13.5	4.0	Frt.	2	50	1901	Eric, Pa.	Buffalo, N. Y.
212806		St. s.	WEHAWKEN	1,402	953	187.4	38.5	16.1	Fer.	8	1,000	1911	Wilmington, Del.	New York, N. Y.
218809	LSPK	St. s.	WEHIKA	3,513	2,144	333.8	48.0	24.9	Frt.	44	2,000	1919	Jacksonville, Fla.	Jacksonville, Fla.
81258		St. s.	Welcome	77	38	85.0	20.0	10.0	Tow.	10	300	1901	Seaford, Del.	Cleveland, Ohio.
203928	KVWL	St. s.	Wellington	770	432	186.3	38.0	13.8	Frt.	20	1,000	1907	Proctor, Ore.	New Orleans, La.
201287	KTIL	St. s.	WELLINGTON	334	227	126.0	27.0	15.8	Tow.	15	500	1901	Port Richmond, N. Y.	Philadelphia, Pa.
217771	LQKJ	St. s.	Wenakee	2,576	1,530	266.4	46.2	23.9	Frt.	43	1,500	1919	Los Angeles, Cal.	Los Angeles, Cal.
221042	MCKS	St. s.	WENATCHEE	14,127	8,393	516.5	72.2	27.8	Pns.	210	12,000	1921	Cumby, N. J.	Seattle, Wash.
81196		St. s.	Wenona	37	17	63.6	16.4	6.4	Tow.	2	50	1888	Asbury, Ore.	Portland, Ore.
4919		St. s.	Wenona	22	12	53.6	14.8	4.4	Frt.	4	50	1881	Chesler, Pa.	Norfolk, Va.
80870		St. p.	Wenonah	439	317	145.0	30.0	7.8	Fer.	6	612	1882	Wilmington, Del.	Philadelphia, Pa.
81860		St. s.	Wenonah	49	14	73.0	14.6	10.2	Cod.	7	100	1901	Rock Hill, S. C.	Machias, Mo.
204457		*St. p.	Wenona	55	55	98.0	20.0	4.5	Tow.	8	50	1907	Runyon, Ky.	Chicago, Ill.
208505		St. s.	Wenona	35	15	60.0	16.4	4.0	Tow.	3	75	1911	Vancouver, Wash.	Portland, Ore.
203994		*St. p.	Wewin	372	319	153.5	31.5	6.5	Frt.	8	650	1907	St. Johns, Ore.	Do.
218328	LRQD	St. s.	WEST ALCOZ	5,606	4,230	410.5	54.0	27.2	Frt.	40	2,500	1919	San Francisco, Cal.	San Francisco, Cal.
216416	LKTW	St. s.	WEST ALSEK	5,637	4,040	409.6	54.2	27.1	Frt.	48	2,500	1918	Seattle, Wash.	Seattle, Wash.
217631	LQBW	St. s.	WEST AMARGOSA	5,462	3,411	410.0	54.4	27.2	Frt.	40	2,500	1919	Los Angeles, Cal.	Los Angeles, Cal.
216500	LMBC	St. s.	WEST ARROW	5,573	4,132	409.6	54.2	27.1	Frt.	40	2,500	1918	Seattle, Wash.	Seattle, Wash.
216012	LJRP	St. s.	WEST ARROW	5,802	4,229	409.6	54.1	27.1	Frt.	60	2,500	1918	Do.	Do.
218033	LRJG	St. s.	WEST ASHAWA	5,609	4,095	410.5	54.0	27.0	Frt.	49	2,500	1919	San Francisco, Cal.	San Francisco, Cal.
217522	LPRK	St. s.	WEST AVALON	5,692	4,020	410.5	54.0	27.0	Frt.	46	2,500	1918	San Francisco, Cal.	Do.
216223	LKPM	St. s.	WESTBORO	5,747	4,065	409.5	54.2	27.6	Frt.	38	2,500	1918	Seattle, Wash.	Seattle, Wash.
216348	LKRQ	St. s.	WEST BRIDGE	5,799	4,099	409.5	54.2	27.6	Frt.	42	2,500	1918	Do.	Do.
216070	LJVG	St. s.	WESTBROOK	5,742	3,513	410.0	54.2	27.6	Frt.	42	2,500	1918	Portland, Ore.	Portland, Ore.
218906	LSPH	St. s.	WEST CACTUS	5,643	3,523	410.5	54.0	27.1	Frt.	44	2,500	1919	San Francisco, Cal.	San Francisco, Cal.
218733	LTBW	St. s.	WEST CADDOA	5,641	3,522	410.5	54.0	27.1	Frt.	45	2,500	1919	Do.	Do.
219027	LVQN	St. s.	WEST CADRON	5,724	3,564	410.5	54.0	27.1	Frt.	44	2,500	1919	Do.	Do.
219898	LWHK	St. s.	WEST CAJONIA	5,645	3,500	410.5	54.0	27.1	Frt.	44	2,800	1920	Do.	Do.
217906	LQSR	St. s.	WEST CAJOOT	5,342	3,339	410.0	54.4	27.2	Frt.	47	3,500	1919	Los Angeles, Cal.	Los Angeles, Cal.
219832	LWFI	St. s.	WEST CALERA	5,644	3,524	410.5	54.0	27.1	Frt.	45	2,800	1920	San Francisco, Cal.	San Francisco, Cal.
218294	LRPH	St. s.	WEST CALUMD	5,940	3,744	410.0	54.4	27.2	Frt.	40	3,500	1919	Los Angeles, Cal.	Los Angeles, Cal.
220061	LWPB	St. s.	WEST CAMAK	5,647	3,513	410.5	54.0	27.1	Frt.	44	2,800	1920	San Francisco, Cal.	San Francisco, Cal.
220385	MBDG	St. s.	WEST CAMARGO	5,720	3,551	410.5	54.0	27.1	Frt.	44	2,800	1919	Do.	Do.
219682	LVSQ	St. s.	WEST CAMPOAW	5,565	3,451	410.3	54.2	27.7	Frt.	45	2,800	1919	Seattle, Wash.	Seattle, Wash.
220634	MBNF	St. s.	WEST CANON	5,645	3,617	410.5	54.0	27.1	Frt.	43	2,800	1919	San Francisco, Cal.	San Francisco, Cal.
217238	LNTQ	St. s.	WEST CAPE	5,597	4,180	409.5	54.2	27.4	Frt.	51	2,500	1918	Seattle, Wash.	Seattle, Wash.
220763	MBSQ	St. s.	WEST CARMONA	5,645	3,517	410.5	54.0	27.1	Frt.	44	2,800	1920	San Francisco, Cal.	San Francisco, Cal.
217373	LPGC	St. s.	WEST CARNIFAX	5,627	3,461	410.5	54.3	27.2	Frt.	81	2,800	1919	East San Pedro, Cal.	Los Angeles, Cal.
217547	LPTC	St. s.	WEST CARUTH	5,632	3,509	410.5	54.3	27.2	Frt.	78	2,800	1919	Do.	Do.
217709	LQGP	St. s.	WEST CATHANACE	6,132	4,708	410.5	54.3	27.2	Frt.	50	2,800	1919	Los Angeles, Cal.	New York, N. Y.
218027	LJCF	St. s.	WEST CAVANAL	6,128	4,700	410.5	54.3	27.2	Frt.	41	2,800	1919	Do.	Do.
218614	LSDN	St. s.	WEST CAYOTE	5,584	3,472	410.5	54.3	27.2	Frt.	50	2,800	1919	Do.	Los Angeles, Cal.
218322	LRPW	St. s.	WEST CAWTHON	5,972	4,529	410.5	54.3	27.2	Frt.	40	2,800	1919	Do.	New York, N. Y.
218086	LRFQ	St. s.	WEST CELERON	5,763	3,554	409.8	54.2	27.7	Frt.	43	2,500	1919	Portland, Ore.	Portland, Ore.
218037	LRFS	St. s.	WEST CELINA	6,187	3,838	409.8	54.2	27.7	Frt.	42	2,500	1919	Do.	Do.
218581	LSCP	St. s.	WEST CHATALA	6,187	3,838	409.8	54.2	27.7	Frt.	42	2,500	1919	Do.	Do.
217919	LQTD	St. s.	WEST CHERROW	6,188	4,028	409.8	54.2	27.7	Frt.	42	2,500	1919	Do.	Do.
216059	LJTB	St. s.	WEST CHERSTER	5,623	4,133	409.8	54.2	27.7	Frt.	45	2,500	1918	Do.	Do.
221337		St. s.	WEST CLYDE	294	104	146.3	20.2	10.9	Frt.	10	400	1901	New York, N. Y.	New York, N. Y.
218797	LSPB	St. s.	WEST CLYDE	6,187	3,837	409.8	54.2	27.7	Frt.	45	2,500	1919	Portland, Ore.	Portland, Ore.
218323	LRQB	St. s.	WEST CHETAC	5,627	3,505	410.5	54.3	27.2	Frt.	44	2,800	1919	Los Angeles, Cal.	Los Angeles, Cal.
218701	LMJD	St. s.	WEST COAST	5,688	3,497	409.8	54.2	27.7	Frt.	50	2,500	1918	Portland, Ore.	Portland, Ore.
217341	LJDR	St. s.	WEST COCAL	5,724	3,552	410.0	54.2	27.6	Frt.	50	2,500	1918	Do.	Do.
216549	LMCP	St. s.	WEST COCAL	5,647	3,465	409.6	54.2	27.1	Frt.	41	2,500	1918	Seattle, Wash.	Seattle, Wash.
217524	LJPR	St. s.	WEST COMO	5,700	3,517	409.8	54.2	27.2	Frt.	37	2,500	1919	Portland, Ore.	Portland, Ore.
218018	LRCT	St. s.	WEST CONOB	5,899	3,711	410.0	54.4	27.2	Frt.	41	2,500	1919	Los Angeles, Cal.	Los Angeles, Cal.
217533	LPSG	St. s.	WEST CORUM	5,795	3,599	410.0	54.2	27.6	Frt.	41	2,500	1919	Portland, Ore.	Portland, Ore.
217382	LPGK	St. s.	WEST CRESSEY	5,596	3,497	409.6	54.2	27.1	Frt.	39	2,500	1918	Seattle, Wash.	Seattle, Wash.
220967	MCHK	St. s.	WEST CUSSETA	5,370	3,343	410.0	54.4	27.2	Frt.	50	3,500	1920	San Pedro, Cal.	Los Angeles, Cal.
216342	LKRN	St. s.	WEST DUFFEE	5,522	4,113	409.6	54.2	27.1	Frt.	39	2,500	1918	Seattle, Wash.	Seattle, Wash.
216110	LJWF	St. s.	WEST EAGLE	5,690	4,143	409.5	54.2	27.4	Frt.	55	2,500	1918	Do.	Do.

1 Formerly U. S. E. D. Wave Rock.

2 Formerly st. s. Uncle.

3 Formerly st. s. Croatan.

4 Formerly *st. p. Little Clyde.

MERCHANT STEAM VESSELS OF THE UNITED STATES—Continued.

Official No.	Signal letters.	Rig.	Name of vessel.	Gross tonnage.	Net tonnage.	Length.	Breadth.	Depth.	Service.	Crew.	Indicated horsepower.	When built.	Where built.	Home port (where permanent document issues).
216620	LMFW	St. s.	WEST EKONK.....	5,630	3,455	409.6	54.2	27.1	Frt.	45	2,500	1918	Seattle, Wash.	Seattle, Wash.
217492	LPQJ	St. s.	WEST ELCAJON.....	5,560	3,471	409.0	54.2	27.1	Frt.	41	3,300	1910	do.	Do.
217128	LNKV	St. s.	WEST ELCASCO.....	6,171	4,607	409.6	54.2	27.1	Frt.	80	3,000	1918	do.	Do.
217282	LNWV	St. s.	WEST ELDARA.....	5,494	3,439	409.6	54.2	27.1	Frt.	82	2,500	1918	do.	Do.
217540	LPSR	St. s.	WEST ERRAL.....	5,444	3,334	410.0	54.4	27.2	Frt.	73	2,500	1918	San Pedro, Cal.	Los Angeles, Cal.
221385	MCVQ	St. s.	WEST FERALON.....	7,351	4,488	430.7	54.3	26.2	Frt.	58	3,500	1921	Los Angeles, Cal.	Do.
81446	St. s.	West Farms.....	19	9	44.0	13.5	5.0	Tow	4	60	1893	Los Angeles, Cal.	New York, N. Y.
208674	St. s.	WESTFIELD.....	1,233	842	191.8	48.1	17.0	For.	7	1,400	1911	Wilmington, Del.	Do.
210008	LJRM	St. s.	WESTFIELD.....	5,749	3,526	409.5	54.2	27.6	Frt.	40	2,500	1918	Seattle, Wash.	Seattle, Wash.
210563	LMOT	St. s.	WESTFORD.....	5,698	3,549	409.5	54.2	27.4	Frt.	48	3,300	1918	do.	Do.
216761	LMNB	St. s.	WEST GALENA.....	5,435	3,323	410.2	54.4	27.2	Frt.	45	3,300	1918	Los Angeles, Cal.	Los Angeles, Cal.
216760	LMKW	St. s.	WEST GALOS.....	5,392	3,293	410.0	54.4	27.2	Frt.	45	3,500	1918	do.	Do.
216664	LMHD	St. s.	WEST GAMBO.....	5,579	4,171	409.6	54.2	27.1	Frt.	48	2,500	1918	Seattle, Wash.	Seattle, Wash.
216737	LMKD	St. s.	WEST GOTOMBEA.....	5,623	4,018	409.6	54.2	27.1	Frt.	48	2,500	1918	do.	Do.
217220	LNSQ	St. s.	WEST GRAHA.....	5,445	3,323	410.0	54.4	27.2	Frt.	40	1,400	1918	San Pedro, Cal.	Los Angeles, Cal.
212025	LKNQ	St. s.	WEST GROVE.....	5,688	3,475	410.0	54.2	27.0	Frt.	41	2,500	1918	Portland, Ore.	Portland, Ore.
217309	LKRB	St. s.	WESTHAMPTON.....	5,832	3,656	410.0	54.2	27.7	Frt.	41	2,500	1918	do.	Do.
217659	LPTV	St. s.	WEST HARCUIVAR.....	5,696	3,533	410.0	54.2	27.6	Frt.	42	2,500	1918	do.	Do.
217708	LQON	St. s.	WEST HALDWAY.....	5,702	3,532	410.0	54.2	27.6	Frt.	41	2,500	1918	do.	Do.
217935	LQVB	St. s.	WEST HAINGRAVE.....	6,280	3,026	410.0	54.2	27.6	Frt.	41	2,500	1918	do.	Do.
218143	LRHF	St. s.	WEST HAILAN.....	6,267	3,903	410.0	54.2	27.6	Frt.	41	2,500	1918	do.	Do.
218532	LSBN	St. s.	WEST HARSIAW.....	5,756	3,560	410.0	54.2	27.6	Frt.	41	2,500	1918	do.	Do.
218750	LSKR	St. s.	WEST HARTLAND.....	5,721	3,540	410.0	54.2	27.6	Frt.	42	2,500	1918	do.	Do.
218877	LSRP	St. s.	WEST HARTLEY.....	5,757	3,560	410.0	54.2	27.6	Frt.	46	2,500	1919	do.	Do.
218675	LSGJ	St. s.	WEST HARTS.....	6,167	3,835	410.0	54.2	27.5	Frt.	47	2,500	1919	do.	Do.
219421	LVFD	St. s.	WEST HASSAYAMPA.....	5,737	3,560	410.0	54.2	27.6	Frt.	46	2,500	1919	do.	Do.
215889	LJMT	St. s.	WEST HAVEN.....	5,781	4,140	409.6	54.1	27.1	Frt.	41	2,500	1917	Seattle, Wash.	Seattle, Wash.
217727	LQHM	St. s.	WEST HELIX.....	5,651	3,517	409.7	54.2	27.7	Frt.	47	2,800	1919	do.	Do.
218111	LRGF	St. s.	WEST HEMATITE.....	5,621	3,491	409.7	54.2	27.7	Frt.	60	2,880	1919	do.	Do.
217981	LQWJ	St. s.	WEST HEMBRIE.....	5,779	3,605	409.7	54.2	27.7	Frt.	60	2,800	1919	do.	Do.
218426	LRTM	St. s.	WEST HENSHAW.....	5,681	3,529	409.7	54.2	27.7	Frt.	40	2,500	1919	do.	Do.
218628	LSFG	St. s.	WEST HEPBURN.....	5,630	3,495	409.7	54.2	27.7	Frt.	48	2,500	1919	do.	Do.
219437	LVFS	St. s.	WEST HESSELTINE.....	5,588	3,466	410.3	54.2	27.7	Frt.	43	2,800	1919	do.	Do.
219523	LVKS	St. s.	WEST HIKA.....	5,372	3,351	410.0	54.4	27.2	Frt.	40	3,500	1919	Los Angeles, Cal.	Los Angeles, Cal.
219460	LVRV	St. s.	WEST HIMROD.....	5,940	3,729	410.0	54.4	27.2	Frt.	40	3,500	1920	do.	Do.
219775	LWOF	St. s.	WEST HILTON.....	5,376	3,343	410.0	54.4	27.2	Frt.	45	3,500	1920	do.	Do.
216789	LMPD	St. s.	WEST HOBOMAC.....	5,548	4,141	409.6	54.2	27.1	Frt.	40	3,000	1918	Seattle, Wash.	Seattle, Wash.
220200	LWSO	St. s.	WEST HOBROOK.....	5,376	3,343	410.0	54.4	27.2	Frt.	40	3,500	1920	Los Angeles, Cal.	Los Angeles, Cal.
220842	MBWQ	St. s.	WEST HONAKER.....	5,376	3,343	410.0	54.4	27.2	Frt.	40	3,500	1920	do.	Do.
216848	LMSH	St. s.	WEST HOSOKI.....	5,581	3,472	409.6	54.2	27.1	Frt.	91	3,000	1918	Seattle, Wash.	Seattle, Wash.
216925	LMWF	St. s.	WEST HUMHAW.....	5,527	3,385	409.6	54.2	27.1	Frt.	95	5,000	1918	do.	Do.
217617	LQBG	St. s.	WEST HUBODEN.....	5,751	3,570	410.0	54.2	27.6	Frt.	40	6,000	1919	Portland, Ore.	Portland, Ore.
216310	LKRC	St. s.	WEST INDIAN.....	5,702	3,485	410.0	54.2	27.7	Frt.	40	4,400	1918	do.	Do.
218732	LSKB	St. s.	WEST IONSKIP.....	5,555	3,457	410.5	54.3	27.3	Frt.	45	800	1919	Los Angeles, Cal.	Los Angeles, Cal.
219060	LTQG	St. s.	WEST IRA.....	5,879	3,643	410.5	54.2	29.2	Frt.	44	5,000	1919	Seattle, Wash.	Seattle, Wash.
218025	LRGB	St. s.	WEST IRMO.....	5,900	3,670	409.8	54.2	29.2	Frt.	39	2,500	1919	do.	New York, N. Y.
218466	LRWB	St. s.	WEST ISLAY.....	6,249	3,896	409.8	54.2	29.2	Frt.	49	2,500	1919	do.	Seattle, Wash.
216638	LSFQ	St. s.	WEST ISLETA.....	5,680	3,508	409.8	54.2	29.2	Frt.	40	2,500	1919	do.	Do.
218782	LNSG	St. s.	WEST ISLIP.....	5,775	3,572	409.8	54.2	29.2	Frt.	43	2,500	1919	do.	Do.
218042	LSWJ	St. s.	WEST ISON.....	5,773	3,571	410.5	54.2	29.2	Frt.	46	2,500	1919	do.	Do.
218541	LVMD	St. s.	WEST IVAN.....	5,587	3,466	410.3	54.2	27.7	Frt.	45	2,500	1920	do.	Do.
219305	LTWH	St. s.	WEST IVIS.....	6,886	3,634	410.5	54.2	29.2	Frt.	48	2,500	1919	do.	Do.
218965	LTBP	St. s.	WEST JAFFREY.....	5,663	3,487	409.7	54.2	27.7	Frt.	46	2,500	1919	Portland, Ore.	Portland, Ore.
219422	LVBS	St. s.	WEST JAFFA.....	5,866	3,634	410.5	54.2	28.2	Frt.	45	2,500	1920	Seattle, Wash.	Seattle, Wash.
210423	LVFG	St. s.	WEST JENA.....	5,866	3,633	410.5	54.2	28.2	Frt.	47	2,500	1919	do.	Do.
81769	St. s.	West Jersey.....	29	19	55.4	14.6	4.6	Pas.	2	200	1901	South Amboy, N. J.	Philadelphia, Pa.
219510	LVJW	St. s.	WEST JESSUP.....	5,867	3,635	410.5	54.2	29.2	Frt.	49	2,500	1920	Seattle, Wash.	Seattle, Wash.
219624	LVQK	St. s.	WEST JESTER.....	5,868	3,634	410.5	54.2	29.2	Frt.	46	2,500	1920	do.	Do.
219303	LVQP	St. s.	WEST KADDER.....	5,570	3,468	410.5	54.0	27.1	Frt.	44	2,800	1919	do.	Do.
218254	LRMW	St. s.	WEST KASSON.....	5,937	3,525	410.5	54.3	27.2	Frt.	45	2,500	1919	South San Francisco, Cal.	San Francisco, Cal.
218893	LSTK	St. s.	WEST KATAN.....	5,856	3,536	410.5	54.3	27.2	Frt.	54	2,800	1919	Long Beach, Cal.	Los Angeles, Cal.
219038	LWJR	St. s.	WEST KEATS.....	5,861	3,539	410.5	54.3	27.2	Frt.	55	2,800	1920	do.	Do.
220316	LWVQ	St. s.	WEST KEBAR.....	5,820	3,516	410.5	54.3	27.2	Frt.	55	2,800	1920	do.	Do.
220317	LWVR	St. s.	WEST KEBRON.....	5,651	3,530	410.5	54.3	27.2	Frt.	60	2,800	1920	do.	Do.
218674	LSGH	St. s.	WEST KEENE.....	6,600	3,503	410.5	54.3	27.2	Frt.	40	2,800	1919	do.	Do.
217224	LNST	St. s.	WEST KYSKA.....	6,093	4,495	409.8	54.2	27.1	Frt.	41	2,500	1918	Portland, Ore.	Portland, Ore.
216044	LJSP	St. s.	WEST LAKE.....	5,771	4,101	409.6	54.1	27.1	Frt.	40	2,500	1918	Seattle, Wash.	Seattle, Wash.
141005	KFJD	St. s.	Westland.....	2,134	1,622	231.0	41.0	20.0	Frt.	26	1889	Wilmington, Del.	Cleveland, Ohio.
215879	LJMP	St. s.	WESTLAND.....	5,832	4,375	410.0	54.2	27.6	Frt.	39	2,500	1917	Portland, Ore.	Portland, Ore.
217002	LNDR	St. s.	WEST LASHAWAY.....	5,515	3,370	409.6	54.2	27.1	Frt.	114	2,600	1918	Seattle, Wash.	Seattle, Wash.
221330	MCTQ	St. s.	WEST LEWARK.....	7,351	4,488	430.7	54.3	26.2	Frt.	58	3,500	1921	Los Angeles, Cal.	Los Angeles, Cal.
219274	LKQR	St. s.	WEST LIANGA.....	5,673	4,255	409.6	54.2	27.1	Frt.	38	3,000	1918	Seattle, Wash.	Seattle, Wash.
217070	LNHR	St. s.	WEST LOQUASSUCK.....	5,644	4,080	409.6	54.2	27.1	Frt.	45	2,500	1918	do.	Do.
217176	LNQF	St. s.	WEST MADAKET.....	6,087	4,078	409.0	54.2	27.1	Frt.	88	2,500	1918	do.	Do.

1 Formerly st. s. Livingston.

† Composite.

MERCHANT STEAM VESSELS OF THE UNITED STATES—Continued.

Official No.	Signal letters.	Rtg.	Name of vessel.	Gross tonnage.	Net tonnage.	Length.	Breadth.	Depth.	Service.	Crew.	Indicated horsepower.	When built.	Where built.	Home port (where permanent document issues).
						Feet.	Feet.	Feet.						
217248	LNVG	St. s.	WEST MAHOMET.....	5,627	3,423	409.6	54.2	27.1	Frt.	40	2,500	1918	Seattle, Wash.	Seattle, Wash.
220091	LWPN	St. s.	WEST MAHWAH.....	5,586	3,467	410.3	54.2	27.7	Frt.	45	2,500	1920	do.	Do.
217861	LQRD	St. s.	WEST MAXIMUS.....	5,561	4,006	409.0	54.2	27.1	Frt.	39	2,500	1910	do.	Do.
217162	LNMW	St. s.	WESTMEAD.....	5,618	4,201	409.5	54.2	27.4	Frt.	50	2,500	1918	do.	Do.
219320	LWVR	St. s.	WEST MINGO.....	5,940	3,729	410.0	54.4	27.2	Frt.	40	3,500	1919	Los Angeles, Cal.	Los Angeles, Cal.
217525	LPIS	St. s.	WEST MODUS.....	5,690	3,510	409.8	54.2	27.7	Frt.	46	2,500	1919	Portland, Ore.	Portland, Ore.
219443	LVPW	St. s.	WEST MONTOP.....	5,940	3,729	410.0	54.4	27.2	Frt.	40	3,500	1919	Los Angeles, Cal.	Los Angeles, Cal.
80995		St. p.	Westmoreland.....	846	673	199.3	32.3	12.5	Pas.	31	875	1883	Baltimore, Md.	Baltimore, Md.
110787		St. s.	WESTMORELAND.....	199	99	121.6	26.4	11.2	Frt.	2		1888	Newburgh, N. Y.	Perth Amboy, N. J.
218501	LRWT	St. s.	WESTMOUNT.....	6,629	4,122	395.5	55.0	31.4	Frt.	54	2,800	1919	Kearny, N. J.	Nowark, N. J.
210333	LKRM	St. s.	WESTMOUNT.....	5,649	3,510	409.5	54.2	27.4	Frt.	46	2,500	1918	Seattle, Wash.	Seattle, Wash.
217778	LQKR	St. s.	WEST MUNHAM.....	5,753	3,574	410.0	54.2	27.6	Frt.	41	2,500	1919	Portland, Ore.	Portland, Ore.
219434	LVFP	St. s.	WEST NERIS.....	5,588	3,483	410.5	54.3	27.2	Frt.	45	2,800	1919	Los Angeles, Cal.	Los Angeles, Cal.
219522	LVKR	St. s.	WEST NIGER.....	5,987	4,118	410.5	54.3	27.2	Frt.	40	2,800	1920	do.	Do.
219558	LVSO	St. s.	WEST NILUS.....	5,569	4,104	410.5	54.3	27.2	Frt.	39	2,800	1920	do.	Do.
219937	LWJQ	St. s.	WEST NIVARIA.....	5,652	3,622	410.5	54.3	27.2	Frt.	40	2,800	1920	do.	Do.
217936	LQVO	St. s.	WEST NOHNO.....	6,186	3,848	409.8	54.2	27.7	Frt.	42	2,500	1919	Portland, Ore.	Portland, Ore.
220024	LWNF	St. s.	WEST NOBENTUM.....	5,652	3,522	410.5	54.3	27.2	Frt.	40	2,800	1920	Los Angeles, Cal.	Los Angeles, Cal.
320190	LWSB	St. s.	WEST NORRANUS.....	5,652	3,522	410.5	54.3	27.2	Frt.	44	2,800	1920	do.	Do.
218292	LRPF	St. s.	WEST NORSKA.....	5,563	3,438	410.0	54.2	27.6	Frt.	44	2,500	1919	Portland, Ore.	Portland, Ore.
220316	LWVP	St. s.	WEST NOTUS.....	5,652	3,522	410.5	54.3	27.2	Frt.	40	2,800	1920	Los Angeles, Cal.	Los Angeles, Cal.
214109	LBQB	St. s.	WESTOHL.....	2,172	1,401	250.0	43.0	22.0	Tnk.	29	1,200	1909	Wallsend, England	Chicago, Ill.
221120	MCPR	St. s.	WEST O'ROWA.....	5,376	3,343	410.0	54.4	27.2	Frt.	50	3,500	1921	Los Angeles, Cal.	Los Angeles, Cal.
218963	LTBM	St. s.	WEST OCCASSET.....	5,707	3,516	409.8	54.2	27.7	Frt.	44	2,500	1919	Portland, Ore.	Portland, Ore.
215924	LJPB	St. s.	WEST POINT.....	5,657	3,441	409.5	54.2	27.6	Frt.	54	2,700	1918	Seattle, Wash.	Seattle, Wash.
81737		St. s.	WEST POINT.....	1,328	903	192.4	40.1	16.9	For.	8	1,600	1901	Newburgh, N. Y.	New York, N. Y.
217127	LNKT	St. s.	WESTPOOL.....	5,724	3,519	409.5	54.2	27.6	Frt.	50	3,000	1918	Seattle, Wash.	Seattle, Wash.
81188	LFGD	St. s.	WESTPOOL.....	211	154	124.0	31.2	9.5	Frt.	17	150	1888	San Francisco, Cal.	San Francisco, Cal.
209731		St. s.	WESTPORT.....	246	167	125.0	21.2	8.8	Pas.	9	450	1911	Boston, Mass.	Boston, Mass.
209877		St. s.	WESTPORT.....	116	59	88.0	10.0	11.5	Fsh.	11	370	1912	Seattle, Wash.	Seattle, Wash.
216902	LMVF	St. s.	WESTPORT.....	5,665	3,529	409.5	54.2	27.4	Frt.	46	2,500	1918	do.	Do.
218010	LRBM	St. s.	WEST QUECHIEE.....	5,711	3,539	410.0	54.2	27.0	Frt.	42	2,500	1919	Portland, Ore.	Portland, Ore.
218798	LSPC	St. s.	WEST RARITANS.....	5,703	3,513	409.8	54.2	27.7	Frt.	44	2,500	1919	do.	Do.
204550		St. s.	West River.....	190	124	108.8	22.4	6.9	Pas.	7	250	1907	Milford, Del.	Wilmington, Del.
218964	LTBN	St. s.	WEST SAGINAW.....	6,187	3,837	409.8	54.2	27.7	Frt.	45	2,500	1919	Portland, Ore.	Portland, Ore.
203946		St. p.	West Seattle.....	773	487	145.0	45.7	10.8	For.	6	450	1907	Tacoma, Wash.	Seattle, Wash.
218582	LSCQ	St. s.	WEST SEGOVIA.....	6,187	3,838	409.8	54.2	27.7	Frt.	46	2,500	1919	Portland, Ore.	Portland, Ore.
218810	LSPM	St. s.	WEST SELVIA.....	5,940	3,729	410.0	54.4	27.2	Frt.	32	3,500	1919	Los Angeles, Cal.	Los Angeles, Cal.
217932	LQTV	St. s.	WEST SEQUANA.....	5,979	4,563	410.5	54.3	27.2	Frt.	50	2,800	1919	do.	Do.
207808		St. s.	WEST SHORE.....	675	294	157.0	36.0	15.0	Frt.	14	800	1910	Buffalo, N. Y.	Cleveland, Ohio.
216158	LKMP	St. s.	WEST SHORE.....	5,714	3,472	409.8	54.2	27.7	Frt.	38	2,500	1918	Portland, Ore.	Portland, Ore.
217738	LQJC	St. s.	WEST SIOUX.....	6,176	3,841	409.8	54.2	27.7	Frt.	43	2,500	1919	do.	Do.
217737	LQJB	St. s.	WEST TOOUS.....	5,658	3,493	409.8	54.2	27.7	Frt.	41	2,500	1919	do.	Do.
217961	LQVS	St. s.	WEST TOTANT.....	5,628	3,488	410.0	54.2	27.6	Frt.	42	2,500	1919	do.	Do.
217710	LQGR	St. s.	WEST VACA.....	5,548	4,141	410.5	54.0	27.0	Frt.	42	2,500	1919	South San Francisco, Cal.	San Francisco, Cal.
217223	LNSR	St. s.	WEST VIEW.....	5,769	3,509	409.8	54.2	27.7	Frt.	55	2,500	1918	Portland, Ore.	Portland, Ore.
217431	LPKD	St. s.	WEST WAUNA.....	5,735	3,541	409.8	54.2	27.7	Frt.	48	2,500	1918	do.	Do.
217436	LPKJ	St. s.	WEST WAUNEKE.....	5,765	3,580	410.0	54.2	27.6	Frt.	48	2,500	1918	do.	Do.
212917	LDVQ	St. s.	WESTWEGO.....	5,247	3,244	387.0	51.7	28.0	Tnk.	37	2,800	1914	Einswarden, Germany	New York, N. Y.
215948	LJPM	St. s.	WEST WIND.....	5,708	3,498	410.0	54.2	27.5	Frt.	38	2,500	1918	Portland, Ore.	Seattle, Wash.
216045	LJSQ	St. s.	WESTWOOD.....	5,691	4,141	409.5	54.2	27.4	Frt.	44	2,500	1918	Seattle, Wash.	Do.
217225	LNSV	St. s.	WEST ZEDA.....	5,658	3,488	409.8	54.2	27.7	Frt.	42	2,500	1918	Portland, Ore.	Portland, Ore.
217124	LNKR	St. s.	WEST ZUCKER.....	5,548	3,400	410.0	54.4	27.2	Frt.	81	3,300	1918	Los Angeles, Cal.	Los Angeles, Cal.
216863	LMSN	St. s.	WEST ZULA.....	6,000	4,552	410.0	54.4	27.2	Frt.	45	3,300	1918	do.	Do.
80703		St. s.	Westerly.....	41	20	66.6	16.7	6.0	Tow.	3		1879	Mystlo, Conn.	Albany, N. Y.
209698		St. s.	Westerly.....	68	36	68.1	18.2	7.2	Tow.	4	200	1912	Tottenville, N. Y.	Providence, R. I.
201975	KWMT	St. s.	WESTERN.....	416	282	134.9	27.1	15.2	Tow.	11	1,000	1908	Camden, N. J.	New York, N. Y.
217411	LPKS	St. s.	WESTERN ALBY.....	5,834	3,618	409.8	54.2	29.2	Frt.	60	2,500	1918	Seattle, Wash.	Seattle, Wash.
217182	LNQM	St. s.	WESTERN BULL.....	5,688	3,467	409.8	54.2	27.7	Frt.	55	2,500	1918	Portland, Ore.	Portland, Ore.
216525	LMBR	St. s.	WESTERN CHIEF.....	5,759	3,505	409.8	54.2	27.7	Frt.	51	2,500	1918	do.	Do.
216372	LKSG	St. s.	WESTERN CITY.....	5,828	3,571	410.0	54.2	27.0	Frt.	40	2,500	1918	do.	Do.
216910	LMVP	St. s.	WESTERN COMET.....	5,871	3,631	409.8	54.2	27.7	Frt.	55	2,500	1918	do.	Do.
216826	LMRC	St. s.	WESTERN CROSS.....	5,754	3,540	409.5	54.2	27.6	Frt.	52	2,500	1918	Seattle, Wash.	Seattle, Wash.
215724	LJDN	St. s.	WESTERN FRONT.....	5,695	3,575	409.6	53.9	27.1	Frt.	48	2,500	1917	do.	Do.
218196	LRJV	St. s.	WESTERN GLEN.....	5,794	3,585	409.8	54.2	29.2	Frt.	54	2,500	1919	do.	Do.
215908	LJNQ	St. s.	WESTERN HERO.....	5,611	3,439	409.0	54.1	27.1	Frt.	53	2,500	1918	do.	Do.
216949	LJNC	St. s.	WESTERN HOPE.....	5,754	3,540	409.5	54.2	27.6	Frt.	54	3,000	1918	do.	Do.
216073	LJVC	St. s.	WESTERN KING.....	5,659	4,203	409.5	54.2	27.6	Frt.	40	3,000	1918	do.	Do.
217840	LQPO	St. s.	WESTERN KNIGHT.....	5,779	3,578	409.8	54.2	29.2	Frt.	59	3,500	1919	do.	Do.
216631	LMGJ	St. s.	WESTERN LIGHT.....	5,759	3,604	409.8	54.2	27.7	Frt.	52	2,500	1918	Portland, Ore.	Portland, Ore.
216754	LMKT	St. s.	WESTERN MAID.....	5,760	3,503	409.8	54.2	27.7	Frt.	53	2,500	1918	do.	Do.
216146	LKVN	St. s.	WESTERN OCEAN.....	5,760	3,504	409.8	54.2	27.7	Frt.	51	2,500	1918	do.	Do.
216976	LNBY	St. s.	WESTERN PLAINS.....	5,688	3,467	409.8	54.2	27.7	Frt.	48	2,500	1918	do.	Do.
216787	LMVY	St. s.	WESTERN PRIDE.....	5,688	3,467	409.8	54.2	27.7	Frt.	49	2,500	1918	do.	Do.

1 Formerly st. s. (a) Robert H. Rathbun.
(b) Shawanese.
2 Formerly British st. s. Kaimistiqua.

3 Formerly st. s. (a) Roumanian Steaua Romana.
(b) Steaua Romana.

4 Formerly st. s. (a) Nikkosan Mura.
(b) Indiana.
5 Formerly st. s. Seattle.

MERCHANT STEAM VESSELS OF THE UNITED STATES—Continued.

Offical No.	Signal letters.	Rig.	Name of vessel.	Gross tonnage.	Net tonnage.	Length.	Breadth.	Depth.	Service.	Crew.	Indicated horsepower.	When built.	Where built.	Home port (where permanent ment issues).
216224	LKPN	St. s.	WESTERN QUEEN... ⁺	5,853	4,434	409.6	54.2	27.1	Frt.	51	2,500	1918	Seattle, Wash.	Seattle, Wash.
217032	LNCG	St. s.	WESTERN SCOUT... ⁺	5,760	3,503	409.8	54.2	27.7	Frt.	50	2,500	1918	Portland, Oreg.	Portland, Oreg.
216465	LKWC	St. s.	WESTERN SEA... ⁺	5,813	4,317	409.5	54.2	27.6	Frt.	30	3,000	1918	Seattle, Wash.	Seattle, Wash.
216627	LMGF	St. s.	WESTERN SPIRIT... ⁺	5,760	3,504	409.8	54.2	27.7	Frt.	50	2,500	1918	Portland, Oreg.	Portland, Oreg.
216785	LMPC	St. s.	WESTERN STAR... ⁺	5,700	3,503	409.5	54.2	27.0	Frt.	40	3,000	1918	Seattle, Wash.	Seattle, Wash.
81811		St. p.	WESTERN STATES... ⁺	3,077	1,566	350.0	44.0	19.9	Pas.	136	4,200	1902	Wyandotte, Mich.	Detroit, Mich.
81249		St. s.	Western Union	189	129	96.0	25.0	9.1	Cbl.	7	500	1889	Camden, N. J.	New York, N. Y.
216373	LKSM	St. s.	WESTERN WAVE... ⁺	5,382	3,556	409.8	54.2	27.7	Frt.	41	2,500	1918	Portland, Oreg.	Portland, Oreg.
215951	LJPN	St. s.	WESTERNER	5,663	3,435	409.0	54.2	27.5	Frt.	49	2,500	1918	Seattle, Wash.	Seattle, Wash.
215990	LJQW	St. s.	WESTWARD HO... ⁺	5,643	3,446	410.0	54.2	27.0	Frt.	41	2,500	1918	Portland, Oreg.	Portland, Oreg.
26884		St. p.	What Cheer	214	175	117.0	23.0	7.0	Pas.	12	450	1867	Keyport, N. J.	Providence, R. I.
93135		St. s.	Whitcom	716	329	169.0	36.7	13.7	Pas.	22	1,400	1901	Everett, Wash.	Seattle, Wash.
218849	LSQN	St. s.	WHEATLAND MONTANA	7,001	5,451	410.1	54.2	27.1	Frt.	47	2,800	1919	Seattle, Wash.	Do.
217232	LNTH	St. s.	WHEATON... ⁺	6,867	4,331	416.0	53.7	28.3	Ref.	69	4,000	1919	Sparrows Point, Md.	Baltimore, Md.
219861	LWGN	St. s.	WHEELING MOLD... ⁺	3,545	2,174	324.0	46.2	25.0	Frt.	37	1,500	1920	Nowark, N. J.	Newark, N. J.
213616	LFPB	St. y.	WHELEWAY	421	225	168.2	24.3	9.6	Yot.	18	1,500	1915	Philadelphia, Pa.	New York, N. Y.
80832		St. p.	Whisper	33	33	75.0	20.0	3.2	For.	4		1881	Ashland, Ky.	Cincinnati, Ohio.
204367		St. p.	Whisper	55	55	105.5	22.4	4.3	Pas.	12	100	1907	Luxora, Ark.	Memphis, Tenn.
219696	LVTH	St. s.	Whistler... ⁺	188	127	94.2	24.6	13.0	Tow.	10	450	1920	Camden, N. J.	Philadelphia, Pa.
81199		St. s.	White Ash	117	58	92.6	22.0	9.6	Tow.	6	450	1888	Brooklyn, N. Y.	New York, N. Y.
214537	LQKW	St. s.	WHITE CAP	303	97	135.5	22.8	13.4	Fsh.	11	600	1910	Mantlowoc, Wis.	Boston, Mass.
81299		St. p.	WHITEHALL	1,088	811	196.0	37.4	14.1	Frt.	8	540	1890	Newburgh, N. Y.	New York, N. Y.
219973		St. s.	Whitehall	82	55	73.5	19.0	9.8	Tow.	5	250	1920	Whitehall, N. Y.	Albany, N. Y.
3436		St. s.	Whitehaven	22	15	44.8	12.8	6.8	Fer.	1		1889	Tonawanda, N. Y.	Buffalo, N. Y.
202409		St. p.	White Seal	193	116	96.8	20.3	6.5	Pas.	16		1905	Fairbanks, Alaska	Eagle, Alaska.
212829		St. p.	White Spot	79	79	112.7	26.0	2.0	Tow.	12	630	1915	Portland, Ky.	New Orleans, La.
81607		St. s.	White Wing	67	34	69.4	16.7	8.3	Fsh.	5		1898	Seattle, Wash.	Juneau, Alaska.
25287		St. s.	Whitnoy	41	20	55.5	15.4	5.7	Frt.	4	60	1888	Brookline, Mass.	Boston, Mass.
81862	KSJL	St. s.	WHITTIER	1,295	798	240.0	32.0	17.5	Tnk.	25	800	1903	San Francisco, Cal.	San Francisco, Cal.
207097		St. s.	Whiz	9	8	49.0	8.0	3.0	Tow.	2		1909	Berwick, La.	Morgan City, La.
81519		St. s.	Why Not	12	8	49.4	10.3	5.1	Pas.	3		1895	Clifton, N. Y.	New York, N. Y.
218177	LRJD	St. s.	Wicasta	2,550	1,628	267.3	46.0	23.6	Frt.	41	1,400	1919	Houston, Tex.	Houston, Tex.
220961	MCUD	St. s.	WICHTA	6,171	3,797	395.5	65.0	31.4	Frt.	49	2,800	1920	New Orleans, La.	New Orleans, La.
212676	LDTG	St. s.	WICO	2,748	1,715	283.1	40.3	30.3	Tnk.	34	1,250	1888	Low Walker on Tyne, Eng.	New York, N. Y.
203529		St. s.	Wicocon	49	29	68.0	19.2	4.4	Tow.	4	80	1906	Manteo, N. C.	Elizabeth, N. C.
81692		St. s.	Wicoconco	136	70	113.5	19.7	10.1	Fsh.	27	275	1900	Pocomoke City, Md.	Reedville, Va.
219380	LVGG	St. s.	WINGCON	414	205	139.4	25.2	14.2	Fsh.	28	500	1919	Savannah, Ga.	Rockland, Me.
217176	LNQD	St. s.	Wihaha... ⁺	2,537	1,501	266.9	46.1	24.2	Frt.	46	1,400	1918	Aberdeen, Wash.	Seattle, Wash.
81755		St. s.	Wilavis	11	7	50.4	10.5	3.9	Frt.	2		1901	Rainier, Oreg.	Portland, Oreg.
209911		St. s.	Wilbert A. Edwards	301	164	143.4	24.0	11.6	Fsh.	29		1912	Solomous, Md.	Reedville, Va.
200067		St. s.	WILBERT L. SMITH	4,319	3,039	380.0	50.0	28.0	Pas.	21	1,500	1903	Loran, Ohio	Oswego, N. Y.
81606		St. p.	Wilbur Crimmin	124	69	80.0	19.4	3.7	Pas.	18		1898	Coupeville, Wash.	St. Michael, Alaska.
81333	KJPM	St. y.	WILD DUCK	233	116	138.4	24.0	11.0	Yot.	18	400	1891	Boston, Mass.	Port Arthur, Tex.
219444	LVGB	St. s.	WILD GOOSE	414	209	139.4	25.2	14.2	Fsh.	28	550	1919	Savannah, Ga.	Rockland, Va.
81022		St. s.	Wildwood	53	26	66.6	15.6	5.2	Pas.	4		1884	Rainier, Oreg.	Seattle, Wash.
202280		St. s.	Wildwood	22	15	66.0	14.5	4.7	Pas.	3		1905	Greenport, N. Y.	Philadelphia, Pa.
208345		St. s.	WILDWOOD	800	550	152.9	36.7	13.0	Fer.	7	650	1911	Port Richmond, N. Y.	Do.
219356	LVCD	St. s.	WILDWOOD... ⁺	5,590	3,453	390.0	54.2	27.8	Frt.	43	2,500	1919	Hog Island, Pa.	Do.
206997	LBHF	St. s.	WILHELMINA	6,725	4,212	426.1	54.1	33.5	Pas.	100	6,000	1909	Newport News, Va.	San Francisco, Cal.
201355		St. s.	WILKES-BARRE	1,197	814	191.4	44.0	15.8	Fer.	7	1,400	1904	Wilmington, Del.	New York, N. Y.
209117	LQDV	St. s.	Willamette	903	555	194.7	40.0	15.2	Frt.	29	700	1911	Falrhaven, Cal.	San Francisco, Cal.
81420		St. s.	Willard	35	17	60.8	14.4	6.4	Tow.	4		1892	Portsmouth, Va.	Do.
208146		St. s.	WILLARD L.	46	32	61.0	16.1	8.0	Frt.	6	55	1910	Cleveland, Ohio	Cleveland, Ohio
201888		St. s.	WILLARD U. TAYLOR	244	166	96.5	30.0	12.3	Mso.	5	500	1913	Camden, N. J.	New York, N. Y.
208382		St. p.	WILLARD V. KING	1,103	1,103	308.0	63.8	7.6	Pas.	750		1910	Dubuque, Iowa	St. Louis, Mo.
81396		St. s.	Willet	74	37	70.0	19.3	8.7	Wrk.	23	200	1892	Tottenville, N. Y.	New York, N. Y.
220828	MBWG	St. s.	WILLET... ⁺	715	330	181.6	35.5	16.3	Wrk.	23	1,400	1920	Philadelphia, Pa.	Philadelphia, Pa.
218731	LSJW	St. s.	WILFARO	5,268	3,347	396.8	52.2	27.4	Frt.	50	2,500	1919	Arlington, N. Y.	New York, N. Y.
219714	LVTS	St. s.	WILHILLO	5,816	3,567	434.3	67.7	27.2	Frt.	48	2,800	1920	Chester, Pa.	Philadelphia, Pa.
81769		St. p.	Will II. Isom	983	619	183.8	36.5	5.6	Pas.	36	880	1901	Ballard, Wash.	St. Michael, Alaska.
208034		St. s.	Will and Frank	25	17	57.0	15.8	5.9	Fsh.	4	65	1911	Erle, Pa.	Buffalo, N. Y.
216325		St. s.	William, Jr.	30	21	47.4	14.2	5.5	Fsh.	5	36	1916	Mantlowoc, Wis.	Mantlowoc, Wis.
206270	LBCR	St. s.	William Blenden	240	129	127.4	22.8	10.4	Fsh.	27	500	1909	Solomous, Md.	Reedville, Va.
150558		St. s.	Wm. Bowman	44	30	72.0	17.4	7.5	Tow.	3		1902	Albany, N. Y.	New York, N. Y.
81328		St. s.	William Connors	56	28	69.0	17.5	7.5	Tow.	4		1877	Philadelphia, Pa.	Philadelphia, Pa.
80630		St. s.	William Cramp	78	49	78.2	19.5	10.9	Tow.	8		1893	Boston Harbor, Mich.	Chicago, Ill.
81481		St. s.	Wm. Dickinson	56	28	69.0	17.5	7.5	Tow.	4		1877	Philadelphia, Pa.	Philadelphia, Pa.
81800		St. p.	Wm. Drows	56	55	84.0	21.5	3.8	Tow.	4		1901	Morgan City, La.	Morgan City, La.
81702		St. s.	WILLIAM EDENHORN	5,910	4,531	478.0	52.0	30.0	Frt.	25	1,800	1900	West Bay City, Mich.	Duluth, Minn.
212220		St. p.	Wm. EDENHORN	267	267	143.0	33.1	6.5	Tow.	16	1,400	1913	Ambridge, Pa.	New Orleans, La.
81771		St. s.	William Engel	47	32	63.1	17.5	7.2	Mso.	6		1901	Mantlowoc, Wis.	Milwaukee, Wis.

1 Formerly st. s. Majestic.

2 Formerly st. s. Ben Harrison.

3 Formerly st. s. Undine.

4 Formerly German st. s. Paula.

5 Formerly st. s. John H. Small.

6 Formerly st. s. (a) Wilbert A. Edwards.

7 Formerly st. s. (b) U. S. S. Wilbert A. Edwards.

8 Formerly st. p. B. F. Yoakum.

9 Formerly st. s. White Rose.

10 Formerly U. S. S. Willet.

11 Formerly st. s. Richmond Boro.

12 Formerly st. s. Conshohocken.

13 Formerly st. s. Paul Le Roux.

MERCHANT STEAM VESSELS OF THE UNITED STATES—Continued.

Official No.	Signal letters.	Rig.	Name of vessel.	Gross tonnage.	Net tonnage.	Length.	Breadth.	Depth.	Service.	Crew.	Indicated horsepower.	When built.	Where built.	Home port (where permanent document issues).
106555		St. s.	Wm. G.	18	9	52.0	13.0	6.0	Tow.	3	145	1388	Tonawanda, N. Y.	New York, N. Y.
215348	LHMV	St. s.	WILLIAM GREEN	6,784	4,218	430.0	58.2	33.3	Tnk.	50	2,800	1917	Philadelphia, Pa.	Los Angeles, Cal.
81480		St. s.	Wm. H. ...	125	90	91.0	17.6	9.6	Frt.	4	75	1894	Phoenix, N. Y.	Buffalo, N. Y.
81854		*St. p.	W. B. ...	84	73	108.3	20.4	4.6	Frt.	9	90	1903	Palatka, Fla.	Jacksonville, Fla.
215654	LJBC	St. s.	WILLIAM ...	3,321	2,032	292.3	47.2	28.9	Tnk.	32	1,300	1917	Baltimore, Md.	New York, N. Y.
205180		St. s.	WILLIAM LIVINGSTONE	6,634	4,927	532.0	53.3	32.0	Frt.	31	1,500	1908	Ecorse, Mich.	Cleveland, Ohio.
205209		St. s.	WILLIAM M. ...	123	95	100.0	22.0	5.4	Frt.	4	40	1908	Wilmington, N. C.	Wilmington, N. C.
81804		St. s.	WILLIAM NOTTINGHAM	4,234	3,070	376.5	50.0	29.0	Pas.	22	1,200	1902	Hullab, N. Y.	Oswego, N. Y.
202254		St. s.	WILLIAM ROWLAND	129	83	80.6	20.5	10.5	Tow.	11	500	1905	Clatsop, Pa.	Philadelphia, Pa.
211552		*St. p.	Wm. ...	56	56	87.0	23.0	3.5	Fer.	12	75	1913	J. ...	St. Louis, Mo.
80715		St. s.	Wm. ...	48	24	68.4	16.2	7.5	Tow.	5	...	1850	Boston, Mass.	Boston, Mass.
81162		St. s.	Wm. ...	34	23	50.5	14.8	8.8	Tow.	3	...	1837	Buffalo, N. Y.	Buffalo, N. Y.
75094		St. s.	Wm. ...	22	11	52.5	13.2	6.1	Tow.	3	...	1839	Chester, Pa.	Newport News, Va.
219663		*St. p.	WILLIAM WILKINSON	364	290	147.5	33.4	5.2	Tow.	16	750	1919	Ambridge, Pa.	Pittsburgh, Pa.
215708		St. s.	WILLIAM A. AMBERG	7,031	5,641	525.0	58.0	31.0	Frt.	32	1,800	1917	Lorain, Ohio.	Cleveland, Ohio.
116190		St. s.	WILLIAM A. CARROLL	61	30	71.2	18.5	8.5	Tow.	4	203	1883	Tottenville, N. Y.	New York, N. Y.
81105		St. s.	Wm. A. Cumming	70	40	65.0	16.3	5.7	Frt.	6	150	1885	South Norwalk, Conn.	Do.
206655		St. s.	WILLIAM A. FIELD	90	54	68.0	20.0	9.3	Tow.	6	1,000	1909	Cleveland, Ohio.	Duluth, Minn.
79883		St. s.	WILLIAM A. HAZZARD	372	207	154.8	29.8	11.8	Frt.	12	793	1890	Sheboygan, Wis.	Port Huron, Mich.
207408		St. s.	WILLIAM A. JAMISON	229	110	98.0	27.5	13.5	Tow.	7	1,000	1910	Noank, Conn.	New York, N. Y.
205880		St. s.	WILLIAM A. MCGONAGLE	7,811	6,006	580.0	60.0	27.9	Frt.	29	2,000	1910	Ecorse, Mich.	Duluth, Minn.
214234		St. s.	WILLIAM A. MCGONAGLE	7,811	6,006	580.0	60.0	27.9	Frt.	29	2,000	1910	Ecorse, Mich.	Do.
214583	LGNI	St. s.	WILLIAM A. MCKENNEY	6,256	4,544	395.0	55.1	31.0	Frt.	49	2,200	1916	Newport News, Va.	Boston, Mass.
202305		St. s.	WILLIAM A. PAINE	5,798	4,435	480.0	52.0	30.0	Frt.	22	1,500	1905	Cleveland, Ohio.	Cleveland, Ohio.
121187		St. s.	WILLIAM A. REISS	4,400	3,471	430.0	50.0	24.7	Frt.	30	1,700	1901	Lorain, Ohio.	Do.
202311		St. s.	WILLIAM A. ROGERS	6,524	5,101	525.0	55.0	3.0	Pas.	24	1,800	1905	Do.	Do.
80352		St. s.	Wm. A. Wells	78	48	76.5	17.0	8.2	Fer.	28	321	1873	Bristol, Me.	Newport, R. I.
220054	LWNV	St. s.	WILLIAM A. WHITNEY	145	47	100.0	24.1	11.2	Tow.	9	450	1920	Superior, Wis.	Duluth, Minn.
81808		St. s.	WILLIAM B. BLADES, JR.	62	34	61.0	16.7	5.8	Tow.	5	...	1902	New Bern, N. C.	Norfolk, Va.
204121		St. s.	WILLIAM B. DAVOCK	4,468	3,246	420.0	52.0	23.0	Frt.	23	1,400	1907	St. Clair, Mich.	Cleveland, Ohio.
207981		St. s.	WILLIAM B. DICKSON	7,568	5,712	580.0	58.2	33.2	Frt.	25	1,800	1910	Ecorse, Mich.	Duluth, Minn.
81459		St. s.	Wm. B. Kirk	116	93	92.2	14.1	4.0	Frt.	6	60	1837	Baldwinsville, N. Y.	Buffalo, N. Y.
218702		St. s.	WILLIAM B. MILLER	17	12	40.7	14.8	6.5	Tow.	3	85	1919	Evoret, Mass.	Boston, Mass.
209839		St. s.	WILLIAM B. MURRAY	390	172	151.6	24.1	13.0	Fsh.	32	700	1912	Rockland, Me.	New London, Conn.
207252		St. s.	WILLIAM B. SCHILLER	7,521	5,819	580.0	58.0	32.0	Frt.	25	1,880	1909	Lorain, Ohio.	Duluth, Minn.
208396		St. s.	WILLIAM C. AGNEW	6,533	4,955	532.0	58.0	31.0	Frt.	27	1,760	1911	Do.	Cleveland, Ohio.
157185		St. s.	WILLIAM C. BICKEL	250	140	129.2	23.8	10.8	Tow.	6	450	1897	Pocomoke City, Md.	New York, N. Y.
202200		St. s.	Wm. D. Ames	30	21	61.3	15.0	6.0	Pas.	3	50	1905	Lorain, Ohio.	Cleveland, Ohio.
212197		St. s.	WILLIAM D. CRAWFORD	6,335	4,899	504.0	54.0	30.0	Frt.	25	1,800	1914	Do.	Do.
213036		St. s.	Wm. D. KROPP	33	22	51.0	15.1	6.1	Tow.	2	75	1915	Buffalo, N. Y.	Buffalo, N. Y.
81166		St. s.	Wm. E. Cleary	140	110	96.0	17.5	9.0	Frt.	5	120	1887	Lockport, N. Y.	New York, N. Y.
201197		St. s.	Wm. E. Cleary	90	61	75.6	19.5	11.0	Tow.	9	...	1911	Newburgh, N. Y.	Albany, N. Y.
202296		St. s.	WILLIAM E. COREY	6,363	5,045	557.8	56.0	26.5	Frt.	25	1,800	1911	Chesapeake, Ill.	Duluth, Minn.
81337		St. s.	WILLIAM E. DORON	171	142	79.4	23.0	8.6	Fer.	5	...	1911	Philadelphia, Pa.	Philadelphia, Pa.
81807		St. s.	Wm. F. Fitch	3,629	2,632	346.0	43.0	28.0	Frt.	21	1,420	1902	Wyandotte, Mich.	Cleveland, Ohio.
208373	LBTD	St. s.	Wm. F. HERRIN	4,933	3,143	378.0	52.1	29.5	Tnk.	40	2,000	1911	Newport News, Va.	San Francisco, Cal.
81493	KMCW	St. s.	Wm. F. McCauley	149	74	90.0	21.0	11.2	Tow.	7	610	1894	Camden, N. J.	Savannah, Ga.
203985		St. s.	Wm. F. Maseck	50	37	54.0	19.3	7.7	Tow.	6	75	1907	Tottenville, N. Y.	New York, N. Y.
81845		St. s.	Wm. F. Piletz	24	17	52.6	14.0	3.4	Tow.	3	...	1902	Vermilion, Ohio.	Cleveland, Ohio.
81039		St. s.	WILLIAM F. REED	30	20	57.7	13.2	5.8	Tow.	3	75	1885	Glenwood, N. Y.	New York, N. Y.
205017		St. s.	WILLIAM F. STIFEL	4,871	3,705	420.0	52.0	24.0	Pas.	26	1,500	1908	St. Clair, Mich.	Cleveland, Ohio.
202512		St. s.	WILLIAM G. MATHER	6,838	5,183	513.0	60.2	32.0	Frt.	31	2,000	1905	Ecorse, Mich.	Do.
63016		St. s.	WILLIAM G. PERRY	610	491	162.0	36.0	13.2	Lgt.	6	288	1901	West Bay City, Mich.	Pittsburgh, Pa.
214681	LGQF	St. s.	Wm. G. WARDEN	10,289	7,890	500.0	63.2	27.0	Tnk.	48	3,000	1917	Newport News, Va.	New York, N. Y.
81723		St. s.	Wm. G. Williams	30	20	50.1	15.4	0.5	Tow.	2	...	1900	East Boston, Mass.	Boston, Mass.
81744		St. s.	Wm. H. Baldwin	33	26	54.0	16.8	0.8	Tow.	4	...	1901	New Baltimore, N. Y.	Albany, N. Y.
12145		St. s.	Wm. H. Coates	195	137	104.0	23.5	9.0	Frt.	11	...	1900	Wilmington, Del.	New York, N. Y.
80145		St. s.	WILLIAM H. BEARD	23	14	54.0	14.7	6.2	Tow.	5	...	1874	Brooklyn, N. Y.	Do.
80970		St. s.	WILLIAM H. CLARK	69	34	74.1	18.0	8.0	Pas.	5	...	1883	Boston, Mass.	Boston, Mass.
22011	MBVJ	St. s.	WILLIAM H. DORNEY	7,215	4,465	435.0	56.0	36.0	Tnk.	40	3,100	1920	San Francisco, Cal.	San Francisco, Cal.
212351		St. s.	WILLIAM H. DONNER	6,311	4,843	504.0	54.0	30.0	Frt.	24	1,900	1914	Ashtabula, Ohio.	Cleveland, Ohio.
81358		St. s.	Wm. H. Gallison	58	29	68.9	18.2	8.4	Tow.	5	...	1892	Boston, Mass.	New York, N. Y.
81846		St. s.	Wm. H. KINCH	58	39	68.0	17.0	9.0	Tow.	5	...	1902	Ferrysburg, Mich.	Duluth, Minn.
81628	KNRF	St. s.	WILLIAM H. MOODY	259	176	115.0	27.5	9.2	Frt.	6	360	1898	Essex, Mass.	Glenchester, Mass.
205336	LJRI	St. s.	WILLIAM H. TAYLOR	226	153	108.3	26.2	12.1	Tow.	10	760	1903	Noank, Conn.	New York, N. Y.
205076		St. s.	WILLIAM H. TRUESDALE	5,057	3,764	432.0	52.0	28.0	Frt.	22	1,500	1908	Lorain, Ohio.	Buffalo, N. Y.
81749	LVMG	St. s.	WILLIAM H. WEID	5,980	3,713	400.7	54.2	30.4	Frt.	41	3,000	1920	Chester, Pa.	Philadelphia, Pa.
81749		St. s.	Wm. H. Wickham	33	22	53.2	13.9	3.5	Pas.	4	60	1883	Brooklyn, N. Y.	New York, N. Y.
81164		St. s.	Wm. H. Wolf	2,265	1,791	285.0	42.3	19.2	Frt.	16	800	1887	Milwaukee, Wis.	Detroit, Mich.

1 Formerly st. s. *fa* Albert Little.
 2 Formerly *st. p. C. C. K.

3 Formerly st. s. John Taxis.
 4 Formerly st. s. Sterling.

5 Formerly st. s. John Schroeder.
 6 Formerly st. s. Frank H. Peavey.

7 Formerly st. s. *fa* Dorothy F. Wacker.
 8 Formerly st. s. *fb* John T. Donohuo.
 9 Formerly st. s. New Rochelle.

10 Formerly st. s. Normanla.
 11 Formerly st. s. City of Salem.

12 Formerly st. s. Wm. Henry Webb.
 † Twin screw.

MERCHANT STEAM VESSELS OF THE UNITED STATES--Continued.

Official No.	Signal letters.	Rtg.	Name of vessel.	Gross tonnage.	Net tonnage.	Length.	Breadth.	Depth.	Service.	Crew.	Indicated horsepower.	When built.	Where built.	Home port (where permanent document issues).
						Feet.	Feet.	Feet.	Frt.					
205180		St. s.	WILLIAM H. WOLF	6,281	4,767	504.0	64.0	30.0	Frt.	20	1,600	1908	Lorain, Ohio	Chicago, Ill.
81757		St. s.	William H. Yorkes, Jr.	59	40	73.0	18.0	8.4	Tow.	8		1901	Solomons, Md.	Boston, Mass.
81693		St. s.	Wm. J. Bradley	99	67	84.0	19.5	9.5	Tow.	10		1900	Camden, N. J.	Philadelphia, Pa.
150185		St. s.	William J. Brennan	33	17	54.6	15.6	8.0	Frt.	3		1879	do	Newark, N. J.
205815		St. s.	Wm. J. Conway	65	44	52.7	19.5	8.5	Tow.	7	200	1908	Tottenville, N. Y.	New York, N. Y.
203421		St. s.	William J. Dalley	80	54	70.6	20.4	9.0	Tow.	7		1906	do	Do.
212778		St. s.	Wm. J. Davidson	177	120	96.7	25.2	11.9	Frt.	6	250	1914	Mariners Harbor, N. Y.	Do.
204417		St. s.	WILLIAM J. FILBERT	7,062	6,189	585.0	60.0	32.0	Frt.	25	1,880	1907	Lorain, Ohio	Duluth, Minn.
212224		St. s.	WILLIAM J. GAYNOR	270	183	109.3	24.9	13.4	Frd.	12	950	1914	Elizabethport, N. J.	New York, N. Y.
211687		St. s.	William J. Gillen	203	130	98.9	32.6	9.7	Frt.	6	300	1913	Tottenville, N. Y.	Do.
200546		St. s.	Wm. J. Kelly	42	28	66.4	18.8	6.4	Tow.	8		1903	Saranton, Miss.	Galveston, Tex.
209789		St. s.	Wm. J. McCORTY	98	40	82.0	21.0	10.3	Tow.	8	550	1912	Ferrysburg, Mich.	New York, N. Y.
207790		St. s.	WILLIAM J. OLCOTT	7,668	5,712	680.0	58.2	33.2	Frt.	25	1,800	1910	Ecorse, Mich.	Duluth, Minn.
76485		St. s.	William J. Tracy	134	91	85.0	20.5	10.2	Tow.	6	224	1884	Philadelphia, Pa.	New York, N. Y.
96122		St. s.	Wm. J. Wade	19	10	49.3	13.8	6.0	Tow.	4		1891	Jersey City, N. J.	Do.
145635		St. s.	Wm. J. Taylor Jr.	71	35	70.0	19.6	8.5	Tow.	6	350	1892	Tottenville, N. Y.	Do.
81747		St. s.	WILLIAM L. BROWN	4,004	3,879	430.0	50.2	24.4	Frt.	25	1,700	1901	Chicago, Ill.	Duluth, Minn.
203441		St. s.	Wm. L. Parkhurst	50	39	69.8	16.6	5.2	Frt.	2		1906	Croton, N. Y.	New York, N. Y.
111772		St. s.	Wm. L. Strong	203	138	102.8	24.0	12.6	Frd.	10	400	1898	Camden, N. J.	Do.
81154		St. s.	William M. Dove	18	9	50.0	13.5	6.5	Tow.	4		1887	Baltimore, Md.	Baltimore, Md.
80330		St. s.	Wm. M. Flanders	58	29	75.4	15.7	7.5	Tow.	6		1872	East Boston, Mass.	New Orleans, La.
81022		St. s.	William M. Merwin	111	75	75.2	17.4	6.8	Frt.	5		1895	Milford, Conn.	New York, N. Y.
217620	LQBV	St. s.	William M. Mills	207	141	105.6	25.5	12.2	Tow.	17	650	1919	Sharptown, Md.	Do.
200478	KSTD	St. s.	WILLIAM M. WADLEY	154	104	89.7	21.5	10.5	Tow.	6	500	1903	Charston, Pa.	Do.
217126	LNKS	St. s.	WILLIAM N. PAGE	5,438	3,339	368.6	55.2	30.5	Frt.	51	2,500	1918	Camden, N. J.	Do.
81217		St. s.	Wm. P. Congdon	68	34	75.2	18.0	7.8	Tow.	6		1889	do	Savannah, Ga.
216311		St. s.	WILLIAM P. COWAN	5,429	3,992	420.0	55.0	28.0	Tank.	33	2,000	1918	Lorain, Ohio	Chicago, Ill.
203451		St. s.	William P. Donnelly	54	37	62.7	17.3	7.5	Tow.	3		1903	Buffalo, N. Y.	Buffalo, N. Y.
81705	LBGV	St. s.	WILLIAM P. PALMER	2,293	1,609	242.0	42.0	20.6	Frt.	31	800	1900	Cleveland, Ohio	Do.
203167		St. s.	WILLIAM P. PALMER	7,002	5,746	530.0	68.2	33.2	Frt.	31	1,800	1910	Ecorse, Mich.	Duluth, Minn.
202859		St. s.	WILLIAM P. SNYDER	6,939	5,492	530.0	56.2	32.0	Frt.	21	1,700	1906	do	Cleveland, Ohio.
209602		St. s.	WILLIAM P. SNYDER, JR.	8,803	6,650	590.0	64.2	34.2	Frt.	35	2,500	1912	do	Pittsburgh, Pa.
81897		St. s.	WILLIAM R. LINN	4,184	3,137	400.0	48.3	23.9	Frt.	30	1,800	1898	Chicago, Ill.	Duluth, Minn.
81890		St. s.	William S. Brusstar	174	99	132.0	20.8	9.6	Fsh.	6	275	1902	Baltimore, Md.	Reedville, Va.
80149		St. s.	Wm. S. Earl	24	12	65.0	14.8	5.8	Tow.	2		1859	Philadelphia, Pa.	Albany, N. Y.
80751		St. s.	Wm. S. McGowan	124	66	80.3	26.0	8.0	Frt.	2	51	1890	Boston, Mass.	Boston, Mass.
80501		St. s.	Wm. S. Seakey	83	43	96.5	18.0	8.4	Pol.	14		1875	Philadelphia, Pa.	Philadelphia, Pa.
77153		St. s.	William S. Vane	26	19	45.8	13.8	5.7	Tow.	3	75	1894	do	Do.
95401		St. s.	Wm. T. Cox	78	40	82.0	19.0	8.8	Tow.	5	125	1875	do	New York, N. Y.
132283		St. s.	Wm. T. Lanoraft	65	45	66.0	20.4	6.6	Oys.	5		1877	Norwalk, Conn.	New Haven, Conn.
202860		St. s.	WILLIAM T. ROBERTS	6,359	5,063	504.0	54.1	30.0	Frt.	26	1,650	1906	Wyandotte, Mich.	Buffalo, N. Y.
81101		St. s.	Willie	38	19	56.0	16.0	6.9	Tow.	5		1885	Brooklyn, N. Y.	New York, N. Y.
81538		St. s.	Willie	14	9	40.2	14.0	4.8	Tow.	4		1896	Philadelphia, Pa.	Philadelphia, Pa.
80317		St. s.	Willie Brown	19	10	47.0	13.0	6.0	Tow.	5		1871	Buffalo, N. Y.	Duluth, Minn.
81884		St. s.	Willie Welch	46	31	61.9	16.3	9.2	Tow.	4	75	1903	South Amboy, N. J.	New York, N. Y.
211074	LCTV	St. s.	Willie A. Higgins	803	463	200.5	11.0	14.2	Frt.	20		1913	Hogueland, Wash.	San Francisco, Cal.
217129	LNKW	St. s.	WILLIAM TIC	4,857	2,992	379.4	53.0	27.0	Frt.	44	2,500	1918	Tacoma, Wash.	Tacoma, Wash.
208397		St. s.	WILLIS L. KING	7,668	5,712	580.0	58.2	33.2	Frt.	24	1,800	1911	Ecorse, Mich.	Duluth, Minn.
200370		St. s.	Willoughby	147	95	104.5	22.0	6.8	Frt.	1	250	1903	South Rondout, N. Y.	Norfolk, Va.
200014		St. s.	Willow	18	13	71.6	14.3	3.0	Pas.	3		1903	St. Joseph, Mich.	Buffalo, N. Y.
218903	LSTV	St. s.	WILLPOLO	5,174	3,283	356.8	52.2	27.4	Frt.	38	2,500	1919	Arden, N. Y.	New York, N. Y.
219028	LVQP	St. s.	WILLSOLO	5,816	3,567	434.3	57.7	27.2	Frt.	46	2,800	1920	Chick, Pa.	Philadelphia, Pa.
80584		St. s.	Wilmington	161	110	122.7	22.5	6.7	Pas.	8	200	1882	Philadelphia, Pa.	Wilmington, N. C.
81704		St. s.	WILMINGTON	225	93	88.0	22.0	12.2	Tow.	7	650	1900	Wilmington, Del.	New York, N. Y.
211692	LDGS	St. s.	Wilmington	990	571	199.0	41.6	15.4	Frt.	23	500	1913	North Bend, Oreg.	San Francisco, Cal.
204238		St. s.	WILPEN	7,612	5,851	554.0	53.2	33.0	Frt.	22	2,000	1907	Ecorse, Mich.	Cleveland, Ohio.
219401	LVPFH	St. s.	WILSCOX	5,920	3,808	401.9	54.2	31.3	Frt.	40	2,800	1919	Tampa, Fla.	Tampa, Fla.
81663		St. s.	Wilson P. Foss	58	39	61.2	18.0	8.1	Tow.	4		1899	Brooklyn, N. Y.	Albany, N. Y.
214038	LFWQ	St. y.	WINCHESTER	411	213	219.0	21.0	11.3	Yct.	15		1916	Bath, Mo.	New York, N. Y.
157591		St. s.	Windber	107	73	80.4	21.0	9.7	Tow.	7	170	1900	Noank, Conn.	Do.
202174	KTFW	St. s.	WINDBER	2,837	2,093	290.0	40.1	21.9	Frt.	25	760	1889	West Hartlepool, Eng.	Seattle, Wash.
216767	LMNH	St. s.	WINDING GULF	5,438	3,339	368.6	55.2	30.5	Frt.	45	2,500	1918	Camden, N. J.	New York, N. Y.
81302		St. s.	Windsor	102	67	81.5	21.0	8.5	Frt.	6	160	1890	Tottenville, N. Y.	Do.
81475		St. s.	Windsor	193	140	74.4	50.0	4.0	Fer.	2	35	1894	Summersville, N. Y.	Rochester, N. Y.
81413		St. s.	Winfield S. Cahill	54	28	71.0	18.5	8.0	Tow.	5		1892	Baltimore, Md.	New Haven, Conn.
81626	KNRC	St. p.	WINFRED	2,551	1,520	283.5	42.2	21.1	Tnk.	32	930	1898	Bath, Me.	Port Arthur, Tex.
200417		St. p.	Winifredo	209	147	119.6	25.2	5.4	Tow.	1		1903	Maricla, Ohio	Pittsburgh, Pa.

1 Formerly st. s. (a) Pallas.
(b) Christiana Baird.

2 Formerly st. s. William M. Mills.

3 Formerly st. s. (a) J. H. Rutter.

4 Formerly st. s. (b) New York Central Ltg. Co. No. 9.

(c) New York Central No. 9.

(d) G. C. Cleveland.

5 Formerly st. s. Harold.

6 Formerly st. s.

(a) Tea Rose.

(b) S. O. Co. No. 8.

(c) S. T. Co. No. 8.

(d) Socony 8.

7 Formerly st. s. Robert A. Van Wyck.

8 Formerly st. s. John J. Hagan.

9 Formerly st. s. Hudson.

10 Formerly st. s. Enterprise.

11 Formerly st. s. E. D. Carter.

12 Formerly st. s. Augustus J. Phillips.

13 Formerly st. s. Yaphank.

14 Formerly st. s. Capack.

15 Formerly st. s. D. B. Dearborn.

16 Formerly British st. s. Davenport.

17 Formerly st. s. Winifredo.

18 Formerly (a) U. S. S. Winifredo.

(b) Chain ferry.

MERCHANT STEAM VESSELS OF THE UNITED STATES—Continued.

Official No.	Signal letters.	Rig.	Name of vessel.	Gross tonnage.	Net tonnage.	Length.	Breadth.	Depth.	Service.	Crew.	Indicated horsepower.	When built.	Where built.	Home port (where permanent document issues).
13528	LFMV	St. s.	¹ WINNERAGO	4,362	2,718	360.7	48.2	28.2	Frt.	30	1900	Stockton, England.....	New York, N. Y.
220050	MBNW	St. s.	² WINNECONNE	3,187	1,983	305.0	43.7	27.2	Frt.	37	1,100	1916	Osaka, Japan.....	Do.
203004	St. s.	Winnfred Hayes.....	14	9	48.0	11.5	4.6	Pas.	2	16	1896	Harding, Minn.....	Duluth, Minn.
237071	St. s.	³ Winnetka.....	23	16	74.0	10.6	5.1	Tow.	3	35	1903	Alexandria Bay, N. Y.....	New York, N. Y.
180164	St. s.	Winnie.....	73	36	80.0	18.3	8.7	Tow.	11	1870	New Brunswick, N. J.....	Newark, N. J.
76012	St. s.	⁴ Winnipeg.....	1,108	871	252.5	35.0	15.3	Frt.	17	525	1878	Buffalo, N. Y.....	Buffalo, N. Y.
81260	St. s.	Winona.....	20	10	47.0	13.2	5.7	Fsh.	5	1890	Noank, Conn.....	Newport, R. I.
127502	St. y.	⁵ Winona.....	47	32	76.5	14.2	8.3	Yot.	6	1901	New York, N. Y.....	Washington, D. C.
219873	LWGV	St. s.	WINONA.....	5,590	3,453	390.0	54.2	27.8	Frt.	43	2,500	1920	Hog Island, Pa.....	Philadelphia, Pa.
218851	LSQR	St. s.	WINONA COUNTY.....	6,049	3,767	395.5	55.0	31.4	Frt.	59	2,500	1919	Kearny, N. J.....	Newark, N. J.
219746	LVWR	St. s.	WINSTON-SALEM.....	0,527	4,049	395.3	55.1	31.4	Frt.	43	2,800	1920	Wilmington, N. C.....	Wilmington, N. C.
81162	St. s.	Winter Harbor.....	30	24	70.4	14.0	4.5	Pas.	4	1887	Bath, Me.....	Boothbay, Me.
214447	St. s.	WINTERTHUR.....	103	62	76.4	19.3	9.6	Tow.	5	250	1916	Wilmington, Del.....	Wilmington, Del.
81441	St. s.	Winthrop.....	91	68	76.8	17.6	6.8	Pas.	6	150	1893	Essex, Mass.....	New York, N. Y.
81762	St. s.	Winthrop.....	43	20	56.0	10.0	5.6	Frt.	6	1900	Winthrop, N. C.....	Norfolk, Va.
220261	LWTQ	St. s.	WINTHROP.....	189	105	95.2	24.1	12.1	Tow.	19	800	1920	Baltimore, Md.....	Philadelphia, Pa.
157399	KMBW	St. y.	⁶ WINYAH.....	143	74	115.0	20.5	9.4	Yot.	6	300	1894	Sparrows Point, Md.....	Port Huron, Mich.
218318	LRQM	St. s.	WINDYBAY.....	5,492	3,376	400.7	54.2	30.4	Frt.	45	3,000	1919	Harriman, Pa.....	Philadelphia, Pa.
212367	St. s.	WISCONSIN.....	98	50	71.0	20.0	12.5	Tow.	5	500	1914	Cleveland, Ohio.....	Duluth, Minn.
217929	LQTP	St. s.	⁷ WISCONSIN BRIDGE.....	3,545	2,179	324.0	46.2	25.0	Frt.	37	1919	Newark, N. J.....	New York, N. Y.
216576	LMDIL	St. s.	Wishkah.....	2,924	1,718	272.1	48.4	25.7	Frt.	47	1,400	1918	Aberdeen, Wash.....	Seattle, Wash.
219438	LTKJ	St. s.	⁸ WISLA.....	3,410	2,563	340.0	45.5	24.0	Frt.	38	1,600	1895	Sunderland, England.....	New York, N. Y.
204140	St. s.	WISSAHICKON.....	4,062	3,104	350.0	46.0	30.9	Frt.	27	1907	Buffalo, N. Y.....	Buffalo, N. Y.
200610	St. s.	Witch.....	44	17	60.0	18.0	7.2	Frt.	2	175	1904	Bay City, Mich.....	Port Huron, Mich.
81043	St. s.	Witch.....	98	49	101.5	19.2	7.5	Pas.	6	1884	Bath, Me.....	Boston, Mass.
219999	LWMK	St. s.	W. J. J.....	188	127	94.2	24.6	13.0	Tow.	9	450	1920	Camden, N. J.....	Philadelphia, Pa.
220952	MCRG	St. s.	W. J. J.....	10,533	6,195	502.1	62.2	28.3	Pas.	140	6,000	1921 do.....	San Francisco, Cal.
218366	LRWQ	St. s.	WONABO.....	2,531	1,496	266.8	46.1	23.8	Frt.	44	1,385	1919	Astoria, Oreg.....	Astoria, Oreg.
81245	St. s.	Wonder.....	34	17	58.2	16.8	6.9	Tow.	4	1899	Tottenville, N. Y.....	New York, N. Y.
217037	LQVD	St. s.	Woodman.....	358	198	126.0	20.9	13.7	Tow.	13	1,000	1919	Selmon, Md.....	Do.
218161	LRVT	St. s.	WOODMAN.....	3,545	2,174	324.0	46.2	25.0	Frt.	33	1,500	1919	Newark, N. J.....	Newark, N. J.
77486	St. s.	WOODMAN.....	82	56	79.7	20.5	10.0	Tow.	5	100	1904	Athens, N. Y.....	New York, N. Y.
215832	LJHS	St. s.	WOODMAN.....	5,937	3,699	402.0	54.2	31.4	Frt.	31	3,000	1917	Bath, Me.....	Do.
218232	LRKT	St. s.	WOODMAN.....	6,213	3,872	409.0	54.4	27.4	Frt.	45	2,700	1919	Green, Conn.....	New London, Conn.
212792	St. s.	Worth J.....	12	8	55.6	13.3	3.0	Frt.	2	15	1914	Harris Landing, N. C.....	Wilmington, N. C.
81432	St. s.	Wotan.....	886	712	191.5	36.5	13.6	Frt.	13	400	1891	Marine City, Mich.....	Grand Haven, Mich.
219753	LKHV	St. s.	¹¹ WYDRIEHEM.....	3,978	2,524	355.1	43.5	28.2	Frt.	50	3,000	1905	Kiel, Germany.....	New York, N. Y.
217553	LPTG	St. s.	WOYACA.....	2,551	1,528	267.3	46.0	23.6	Frt.	41	1,400	1919	Newington, N. H.....	Portland, Me.
136881	St. s.	¹² Wright.....	96	48	86.4	21.4	9.6	Tow.	9	490	1893	Bath, Me.....	New York, N. Y.
220767	MBSR	St. s.	WRIGHT.....	7,995	4,846	436.9	58.2	26.4	Pas.	102	6,000	1920	Hog Island, Pa.....	Philadelphia, Pa.
81850	St. s.	WYADDA.....	132	90	85.9	19.1	11.0	Tow.	5	1902	Seattle, Wash.....	San Francisco, Cal.
81406	St. s.	WYANDOTTE.....	320	160	155.6	35.0	9.0	Pas.	6	630	1892	Wyandotte, Mich.....	New York, N. Y.
205458	St. s.	WYANDOTTE.....	2,450	1,541	344.0	45.2	24.0	Frt.	20	1,100	1908	Ecorse, Mich.....	Detroit, Mich.
215297	LHMD	St. s.	¹³ WYANDOTTE.....	4,761	3,011	384.9	46.0	27.2	Frt.	57	2,900	1894	Hamburg, Germany.....	New York, N. Y.
217715	LQGV	St. s.	WYNOOCHE.....	6,065	3,756	400.7	54.2	30.4	Frt.	32	3,000	1919	Harriman, Pa.....	Philadelphia, Pa.
81068	St. p.	Wyoming.....	833	541	171.0	36.7	13.4	Fer.	6	600	1885	Wilmington, Del.....	New York, N. Y.
203805	KVTB	St. s.	WYOMING.....	398	270	140.0	26.8	15.8	Tow.	16	900	1906	Port Richmond, N. Y.....	Perth Amboy, N. J.
200586	KSVB	St. s.	WYOMISSINO.....	222	151	104.6	24.0	11.8	Tow.	12	500	1904	Philadelphia, Pa.....	Philadelphia, Pa.
218706	LSIR	St. s.	WYTHEVILLE.....	0,517	4,045	395.5	55.0	31.4	Frt.	54	2,500	1919	Kearny, N. J.....	Newark, N. J.
X.														
27016	St. s.	Xiphias.....	29	12	53.5	14.5	5.1	Tow.	3	100	1894	Noank, Conn.....	Boston, Mass.
Y.														
215015	LHBV	St. s.	¹⁴ YADKIN.....	1,685	1,004	261.3	40.1	17.3	Frt.	32	850	1908	Rostock, Germany.....	New York, N. Y.
220520	MBHR	St. s.	YAKA.....	5,976	3,700	400.7	54.2	30.2	Frt.	45	3,000	1920	Harriman, Pa.....	Philadelphia, Pa.
203552	St. p.	Yakima.....	393	234	137.0	28.8	4.9	Pas.	19	200	1906	Ainsworth, Wash.....	Port Townsend, Wash
217249	LNHV	St. s.	Yakima.....	2,523	1,500	266.4	46.4	23.9	Frt.	40	1,400	1918	Tacoma, Wash.....	Tacoma, Wash.
218164	LRHS	St. s.	YAKLOK.....	6,046	4,426	401.9	53.1	32.0	Frt.	45	2,800	1919	Seattle, Wash.....	Seattle, Wash.
204047	KWBR	St. s.	YALE.....	3,825	2,052	376.0	61.3	20.2	Pas.	134	1906	Chester, Pa.....	Los Angeles, Cal.
206972	St. s.	YALE.....	99	36	71.0	20.0	10.2	Tow.	4	500	1909	Cleveland, Ohio.....	Cleveland, Ohio.
220770	MBSV	St. s.	YALZA.....	5,976	3,700	400.7	54.2	30.2	Frt.	42	3,000	1920	Harriman, Pa.....	Philadelphia, Pa.
217033	LNDD	St. s.	YAMHILL.....	5,997	4,276	402.6	63.0	32.0	Ref.	50	2,800	1918	Oakland, Cal.....	San Francisco, Cal.
221457	MCWQ	St. s.	YANKEE ARROW.....	8,046	4,960	468.3	62.7	32.0	Tnk.	40	3,200	1921	Camden, N. J.....	Philadelphia, Pa.
200870	St. s.	Yantic.....	35	19	56.6	18.0	5.0	Pas.	3	90	1912	Noank, Conn.....	New Haven, Conn.
220717	MBRK	St. s.	YAPALOGA.....	5,976	3,700	400.7	54.2	30.2	Frt.	42	3,000	1920	Harriman, Pa.....	Philadelphia, Pa.

¹ Formerly st. s. ^a British Heatheral.
^b British Hampton.
^c Norwegian Haugerland.
² Formerly ^a Japanese st. s. Yesaki.
^b Norwegian st. s. General.
^c Norwegian st. s. Wergeland.
^d Norwegian st. s. Aslaug.
³ Formerly st. y. Esther C.

⁴ Formerly st. s. Junjata.
⁵ Formerly st. y. Cherokce.
⁶ Formerly st. y. Dungeness.
⁷ Formerly st. s. ^a Wisconsin Bridge.
^b Sophie Frankel.
⁸ Formerly British st. s. Elm Branch.
⁹ Formerly st. s. ^a Joseph P. Ford.
^b Fred B. Dalzell.

¹⁰ Formerly st. s. Rhode Island.
^a German Halle.
^b German Powel.
^c Dutch Woudrichem.
¹¹ Formerly st. s. Eleanor L. Wright.
¹² Formerly st. s. Eleanor L. Wright.
¹³ Formerly German st. s. Willebad.
¹⁴ Formerly German st. s. Clara Mennig.

MERCHANT STEAM VESSELS OF THE UNITED STATES—Continued.

Official No.	Sign letters.	Rlg.	Name of vessel.	Gross tonnage.	Net tonnage.	Length.	Breadth.	Depth.	Service.	Crew.	Indicated horsepower.	When built.	Where built.	Home port (where permanent document issues).
213693	LFPN	St. s.	YAQUE.....	1,414	948	246.0	33.4	15.5	Frt.	26	1,000	1915	Ecorse, Mich.....	New York, N. Y.
217489	LPQF	St. s.	YAQUINA.....	5,994	3,716	402.6	53.0	32.0	Frt.	51	3,500	1918	Oakland, Cal.....	San Francisco, Cal.
217455	LPMH	St. s.	Yawah.....	2,551	1,528	267.3	46.0	23.6	Frt.	42	1,400	1919	Newington, N. H.....	Portland, Me.
27677		St. s.	Yellow Jacket.....	60	28	68.5	18.5	8.5	Frt.	3		1900	Seattle, Wash.....	Port Townsend, Wash
204278	KWFH	St. s.	Yellowstone.....	767	456	183.6	33.2	13.6	Frt.	23		1907	Palihaven, Cal.....	San Francisco, Cal.
200207		St. s.	Yorba Buena.....	1,115	758	175.4	33.0	17.0	Fer.	15	1,200	1903	Alameda, Cal.....	Do.
218038	LRON	St. s.	YOSOKING.....	5,749	3,556	409.6	54.4	27.4	Frt.	44	2,500	1919	Baltimore, Md.....	Baltimore, Md.
219052	LTGH	St. s.	YOMACHICHI.....	7,225	4,665	402.1	54.0	34.4	Frt.	46	2,800	1919	Tampa, Fla.....	Tampa, Fla.
221009	MCJW	St. s.	YORBA LINDA.....	6,900	4,250	435.0	55.2	33.5	Tnk.	40	3,100	1921	Alameda, Cal.....	San Francisco, Cal.
210347		St. s.	York.....	1,152	783	184.7	36.1	11.9	Frt.	17	900	1912	Wilmington, Del.....	New York, N. Y.
218160	LRHQ	St. s.	YORK HARBOR.....	2,427	1,471	264.0	42.2	21.9	Frt.	30	2,500	1919	Mariners Harbor, N. Y.....	Do.
126516		St. s.	York River.....	143	93	85.6	13.9	5.6	Pas.	25		1883	Providence, R. I.....	Baltimore, Md.
27672		St. s.	York State.....	89	71	66.8	24.0	6.1	Pld.	8		1899	Washington, Md.....	Chicago, Ill.
27682		St. s.	YOSEMITE.....	3,879	3,044	356.0	50.0	28.0	Frt.	33	1,000	1901	Wilmington, Mich.....	Cleveland, Ohio.
202806	KVFM	St. s.	Yosemite.....	827	525	193.0	40.0	15.3	Frt.	26		1906	Portland, Cal.....	San Francisco, Cal.
215958	LJPT	St. s.	YOSEMITE.....	6,077	3,731	402.0	53.0	32.0	Frt.	41	2,500	1918	Oakland, Cal.....	Do.
218078	LRFD	St. s.	YOUNGSTOWN.....	6,663	4,121	395.5	55.0	31.4	Frt.	54	2,500	1919	Kearny, N. J.....	Newark, N. J.
73255		St. s.	Yozephle.....	22	11	46.5	14.0	5.6	Tow.	2		1881	Brooklyn, N. Y.....	New York, N. Y.
215711	LJDB	St. s.	YUCATAN.....	3,135	1,831	328.1	41.8	24.4	Pas.	43		1903	Bremerhaven, Germany.....	Do.
215017	LHCB	St. s.	YUCCA.....	2,777	1,744	291.5	41.2	25.8	Frt.	34	800	1903	Roseton, Germany.....	Juneau, Alaska.
165172		St. p.	Yukon.....	642	603	164.8	35.3	5.9	Pas.	34		1913	Seattle, Wash.....	New York, N. Y.
217332	LPDJ	St. s.	YUKON.....	4,843	3,635	379.4	54.0	27.0	Frt.	60	2,500	1918	Seattle, Wash.....	Seattle, Wash.
216094	LJDS	St. s.	YUMA.....	1,766	976	253.1	37.4	19.6	Frt.	36	1,080	1900	Bremerhaven, Germany.....	New York, N. Y.
214856	LQTF	St. s.	YUMURI.....	1,835	1,133	270.0	39.5	19.7	Frt.	32	1,000	1912	Blyth, England.....	Do.
Z.														
217416	LPJG	St. s.	ZACA.....	6,067	3,731	402.6	53.0	32.0	Frt.	44	3,600	1918	Oakland, Cal.....	San Francisco, Cal.
212583	LDQG	St. s.	ZACAPA.....	4,567	2,772	378.9	50.3	29.1	Pas.	91	3,650	1909	Belfast, Ireland.....	New York, N. Y.
201871		St. s.	ZAPORA.....	318	187	140.0	24.0	11.4	Fsh.	39	1,000	1905	Tacoma, Wash.....	Seattle, Wash.
218701	LSHP	St. s.	ZAREMBO.....	4,982	3,695	380.2	53.1	27.0	Frt.	40	2,500	1919do.....	Tacoma, Wash.
217559	LPTM	St. s.	Zavalla.....	3,351	2,038	293.6	49.9	25.9	Frt.	38	1,450	1919	Orange, Tex.....	Port Arthur, Tex.
28129		St. s.	ZENITH CITY.....	3,850	3,429	387.5	48.3	23.3	Frt.	25	1,100	1895	Chicago, Ill.....	Duluth, Minn.
208413		St. s.	Zephyr.....	127	86	83.0	21.1	6.4	Pas.	5	100	1909	Croton-on-Hudson, N. Y.....	New Haven, Conn.
28142		St. s.	Zetes.....	44	22	58.8	17.4	6.9	Tow.	5		1900	East Boston, Mass.....	Boston, Mass.
136106		St. p.	Zillah.....	745	583	201.7	37.0	13.0	Frt.	13	785	1890	West Bay City, Mich.....	Duluth, Minn.
28115		St. s.	Zinfandel.....	329	270	125.0	29.5	7.0	Frt.	13	230	1889	San Francisco, Cal.....	San Francisco, Cal.
28150		St. y.	Zingane.....	30	20	75.7	10.6	7.6	Yet.	6	80	1902	Bristol, R. I.....	New York, N. Y.
218984	LNCM	St. s.	ZIRREL.....	6,073	4,427	402.0	53.0	32.0	Frt.	52	2,800	1918	Oakland, Cal.....	San Francisco, Cal.
28153		St. s.	Zoo.....	71	35	72.0	16.8	8.0	Pas.	9		1903	Mobile, Ala.....	Galveston, Tex.
28101		St. s.	Zophar Mills.....	185	121	120.5	25.2	8.0	Frb.	12	550	1882	Wilmington, Del.....	New York, N. Y.
28145		St. s.	Zoraya.....	129	88	113.4	18.0	10.8	Pas.	5	150	1901	Port Jefferson, N. Y.....	Do.
28146	KQWV	St. s.	ZULIA.....	1,713	1,079	266.0	37.0	17.0	Pas.	34	1,500	1901	Philadelphia, Pa.....	Wilmington, Del.

¹ Formerly st. s. Corsair.

² Formerly st. s. John McDermott

³ Formerly Gorman st. s. Prinz Waldemar.

⁴ Formerly (a) Gorman st. s. Prinz Waldemar.
(b) st. s. Wacouta.

⁵ Formerly German st. s. Portonia

⁶ Formerly Gorman st. s. Tsintau.

⁷ Formerly Cuban st. s. Yumuri.

⁸ Formerly British st. s. Zacapa.

⁹ Formerly st. s. Edward Smith.

PART II a

ALPHABETICAL LIST

OF

MERCHANT MOTOR VESSELS OF THE UNITED STATES.

1921.

ALPHABETICAL LIST

OF

MERCHANT MOTOR VESSELS OF THE UNITED STATES.

(Steel vessels in **SMALL CAPITALS**, iron vessels in *Italics*.)

ABBREVIATIONS:

Ga. s.—gas screw.
Ga. p.—gas side-wheel.
*Ga. p.—gas stern-wheel.

Ga. c.—gas catamaran.
El. s.—electric screw.

Ga. y.—yacht.
⊙—equipped with wireless apparatus.

Abbreviations for service column.—Pas, passenger; Frt, freight; Tow, towing; Fer, ferry; Cbl, cable; Cnl, canal; Cod, cod or mackerel; Ctl, cattle; Dem, demonstrating; Des, despatch; Drg, dredge; Elev, elevator; Frb, fire boat; Fsh, fishing; Lgt, lighter; Ml, mail; Msc, miscellaneous; Oys, oyster; Pil, patrol; Pld, pile driver; Plt, pilot boat; Pol, police boat; Prs, prospecting; Salv, salvaging; Spg, sponge; Ten, tender; Tnk, Tanker; Wat, water boat; Whl, whaling; Wid, welding; Wrk, wrecking; Yct, yacht.
†—classified by American Bureau of Shipping. "Rebuilt," followed by year, indicates that year of building is unknown.

Official No.	Signal letters.	Rtg.	Name of vessel.	Gross tonnage.	Net tonnage.	Length	Breadth.	Depth.	Service.	Crew.	Indicated horsepower.	When built.	Where built.	Home port (where permanent document issues).
214122		Ga. s.	A. B.	13	9	51.6	13.1	4.2	Msc.	1	50	1916	Los Angeles, Cal.	Los Angeles, Cal.
220015		Ga. s.	A. K.	10	7	34.7	9.9	4.2	Fsh.	2	12	1920	Seattle, Wash.	Seattle, Wash.
219609		Ga. s.	A. S. F. Co. No. 4.	27	18	51.9	15.0	3.9	Fsh.	2	32	1920	Port Blakely, Wash.	Ketchikan, Alaska.
200821		Ga. s.	A. Booth	14	10	50.7	11.7	3.6	Frt.	1	25	1904	Astoria, Ore.	Astoria, Ore.
106584		Ga. s.	A. Gillis	11	7	53.6	14.4	3.5	Frt.	1	15	1888	Somerset County, Md.	Reedville, Va.
106781		Ga. s.	A. Rasmussen	20	9	58.0	16.4	4.9	Oys.	5	40	1890	Tilghmans Island, Md.	Newport News, Va.
200255		Ga. s.	A. Woodall	92	65	97.6	22.8	6.5	Frt.	7	85	1903	Cambridge, Md.	Baltimore, Md.
203528		Ga. s.	A. Von Nyvenheim	42	40	85.0	23.8	6.0	Frt.	2	1906	Champ, Md.	Norfolk, Va.
220940		Ga. p.	A. A. Brame	12	6	64.5	18.7	2.1	Tow.	3	1920	Louisville, Ky.	Louisville, Ky.
210903		Ga. s.	A. B. Johnson	13	6	45.1	10.1	4.1	Oys.	1	1912	Norfolk, Va.	Norfolk, Va.
205393		Ga. s.	A. C. Frazier	30	19	49.3	17.6	5.4	Frt.	3	60	1908	Port Jefferson, N. Y.	New York, N. Y.
201837		Ga. s.	A. C. Tresselt	11	8	34.3	14.0	4.1	Pas.	1	1905	Atlantic City, N. J.	Philadelphia, Pa.
107119		Ga. s.	A. D. Smith	12	8	31.6	9.6	3.2	Tow	2	1894	Key West, Fla.	Key West, Fla.
107054		Ga. s.	A. E. Parks	20	13	60.0	16.7	4.6	Frt.	15	1893	Fairmount, Md.	Cape Charles, Va.
107816		Ga. s.	A. E. Vreeland	21	12	43.0	15.9	4.4	Fsh.	1	1902	Stratford, Conn.	Patchogue, N. Y.
107996		Ga. s.	A. E. Whitaker	21	11	47.0	17.2	5.1	Oys.	6	1893	Bridgeton, N. J.	Philadelphia, Pa.
106905		Ga. s.	A. G. Stirling	13	9	50.0	16.2	4.0	Frt.	1	16	1891	Pocomoke City, Md.	Newport News, Va.
219893		Ga. s.	A. H. Daughdrill	24	21	53.7	18.6	4.6	Fsh.	2	45	1920	Fish River, Ala.	Mobile, Ala.
215336		Ga. s.	A. M. Guthrie	6	6	26.1	13.0	3.5	Pas.	1	12	1890	Forked River, N. J.	Tuckerton, N. J.
106322		Ga. s.	A. M. Smith	16	15	49.0	15.6	3.4	Frt.	1	1884	Northport, N. Y.	Perth Amboy, N. J.
217893		Ga. s.	A. P. Gilles	9	7	40.6	10.0	3.6	Pas.	2	Albany, N. Y.	Albany, N. Y.
106889		Ga. s.	A. P. Gorman	12	7	52.5	14.3	3.8	Fsh.	1	1891	St. Peters, Md.	Reedville, Va.
213025		Ga. s.	A. R. B.	16	11	39.2	11.6	5.8	Fsh.	1	25	1915	Seattle, Wash.	Seattle, Wash.
214793	LQDW	Ga. y.	A. R. M.	24	16	53.2	12.4	4.5	Yct.	2	1916	Camden, N. J.	Philadelphia, Pa.
208452		Ga. s.	A. S. Danes	6	6	29.2	12.3	2.9	Fsh.	1	12	1911	Patchogue, N. Y.	Patchogue, N. Y.
106160		Ga. s.	A. T. Gifford	86	58	82.6	22.5	8.1	Whl.	13	1883	Essex, Mass.	Bridgeton, Conn.
1930		Ga. r.	A. T. Haynes	35	23	69.0	19.7	5.5	Frt.	2	1869	Tremont, Me.	Eastport, Me.
106119		Ga. s.	A. V. Mace	6	6	43.0	10.0	3.0	Frt.	1	1882	Dorchester County, Md.	Baltimore, Md.
107042		Ga. s.	A. V. H.	8	7	25.6	12.8	3.8	Frt.	1	1893	New London, Conn.	Greenport, N. Y.
106377		Ga. s.	A. W. Ruark	15	7	55.3	14.5	3.7	Msc.	1	1885	Madison, Md.	Richmond, Va.
105988		Ga. s.	A. W. Walling	10	9	34.6	13.0	2.0	Fsh.	1	15	1881	Keyport, N. J.	New York, N. Y.
211946		Ga. s.	A. Lincoln Ford	19	16	40.7	15.3	4.6	Oys.	1	60	1913	Tottenville, N. Y.	Bridgeton, Conn.
106112		Ga. s.	A. and A. Reeves	57	51	60.3	24.2	6.5	Frt.	2	17	1882	Tuckahoe, N. J.	Fall River, Mass.
107051		Ga. s.	A. and E. Blackman	26	13	53.5	18.5	4.9	Fsh.	6	1893	Port Norris, N. J.	Philadelphia, Pa.
106204		Ga. s.	A. and W. Manee	11	7	34.0	15.1	3.9	Msc.	3	1883	Tottenville, N. Y.	New York, N. Y.
210694		Ga. y.	Abalone	33	30	62.4	12.5	6.2	Yct.	3	45	1912	New York, N. Y.	Bridgeton, Conn.
109903		Ga. s.	Abbie Elizabeth	11	11	47.6	13.0	3.4	Frt.	1	15	1891	Bogue, N. C.	Beaufort, N. C.
215934		Ga. s.	Abe	7	6	32.3	9.1	3.9	Fsh.	2	12	1918	Gig Harbor, Wash.	Tacoma, Wash.
106139		Ga. s.	Abeauwill	12	10	34.5	15.0	3.9	Pas.	1	1882	City Island, N. Y.	New York, N. Y.
214113		Ga. s.	Aberdeen	10	7	30.6	13.1	3.0	Pas.	48	1916	Aberdeen, Wash.	Seattle, Wash.
220357		Ga. s.	Aberdeen	42	29	58.1	15.5	6.8	Fsh.	7	1920	Tacoma, Wash.	Tacoma, Wash.
216782		Ga. s.	Abiworks No. 1.	14	11	40.8	12.0	4.5	Pas.	1	62	1914	Brooklyn, N. Y.	New York, N. Y.
216771		Ga. s.	Abiworks No. 2.	10	7	33.5	12.9	3.9	Pas.	1	32	1917	Inwood, N. Y.	Do.
206966		Ga. s.	Abiworks No. 3.	26	22	45.7	16.7	5.1	Msc.	2	15	1909	Tottenville, N. Y.	Do.
216795		Ga. s.	Absecon	8	7	30.3	9.3	3.3	Frt.	1	46	1908	Atlantic City, N. J.	Philadelphia, Pa.
214001	LFVT	Ga. y.	Abesgami	53	42	70.8	16.2	6.7	Yct.	3	130	1916	New York, N. Y.	Baltimore, Md.

† Formerly ga. y. Agnes B.

† Formerly ga. s. Gladys L.

† Oil engine.

MERCHANT MOTOR VESSELS OF THE UNITED STATES—Continued.

Official No.	Signal letters.	Htg.	Name of vessel.	Gross tonnage.	Net tonnage.	Length.	Breadth.	Depth.	Service.	Crew.	Indicated horsepower.	When built.	Where built.	Home port (where permanent ment issues).
						<i>Feet.</i>	<i>Feet.</i>	<i>Feet.</i>						
218100		Ga. s.	Acacia	10	7	37.6	11.3	4.2	Fsh.	2	60	1919	Warrenton, Oreg.	Astoria, Oreg.
216296		Ga. s.	Acadia	10	6	85.0	10.0	4.9	Fsh.	1	30	1918	Vancouver, Wash.	Seattle, Wash.
213268		Ga. s.	Acayweh	27	14	44.8	9.0	2.5	Pas.	2	12	1915	Bowling Green, Ky.	Louisville, Ky.
212717		Ga. s.	Acella	12	8	46.9	12.2	2.7	Frt.	2	25	1914	Cut Off, La.	New Orleans, La.
221311		Ga. s.	Accomac	21	9	53.4	11.0	5.0	Ton.	1	220	1921	Los Angeles, Cal.	Los Angeles, Cal.
201223		Ga. s.	Accomac	13	9	46.2	10.0	2.2	Oys.	2	1904	1904	Greenbackville, Va.	Cape Charles, Va.
217897		Ga. s.	Acco	13	9	57.3	20.5	3.4	Pas.	1	50	1919	Los Angeles, Cal.	Los Angeles, Cal.
221039		Ga. s.	Acco	12	8	36.2	12.0	4.6	Tow.	1	25	1920	Houston, Tex.	Houston, Tex.
219703		Ga. s.	Aclpson	14	11	51.3	13.7	3.2	Fsh.	2	45	1920	Vermillion, Ohio	Sandusky, Ohio
217666		Ga. p.	Acmo	14	14	65.0	8.0	1.6	Pas.	1	12	1918	Grantsville, W. Va.	Pittsburgh, Pa.
217974		Ga. s.	Acmo	9	6	31.0	9.8	5.5	Fsh.	2	16	1919	Anacortes, Wash.	Seattle, Wash.
215560		Ga. y.	Accoma	25	17	60.0	11.1	5.8	Yct.	2	300	1917	New York, N. Y.	New York, N. Y.
209322		Ga. p.	Acorn	13	10	74.0	13.8	1.5	Tow.	2	50	1911	Sistersville, W. Va.	Pittsburgh, Pa.
760		Ga. s.	Actacon	35	33	62.0	19.0	5.0	Frt.	1	40	1867	Nyack, N. Y.	Ellsworth, Me.
105058		Ga. s.	Activo	6	6	35.0	13.5	3.4	Frt.	1	1871	1871	Norwalk, Conn.	Norfolk, Va.
107172		Ga. s.	Activo	22	19	49.6	14.6	4.6	Frt.	2	42	1895	Essex, Mass.	New York, N. Y.
107179		Ga. s.	Activo	14	13	41.4	14.6	5.6	Fsh.	2	1895	1895	Essex, Mass.	Provincetown, Mass.
205975		Ga. s.	Activo	39	26	58.0	15.6	6.1	Fsh.	8	20	1909	Tacoma, Wash.	Tacoma, Wash.
208672		Ga. s.	Activo	14	12	40.6	11.0	3.8	Fsh.	1	20	1911	Kasaan, Alaska	Ketchikan, Alaska
209073		Ga. s.	Activo	8	7	30.0	8.6	2.9	Fsh.	3	8	1900	Grand Haven, Mich.	Allwaukee, Wis.
210994		Ga. s.	Activo	14	10	42.7	12.4	4.2	Frt.	1	50	1912	San Francisco, Cal.	San Francisco, Cal.
211393		Ga. s.	Activo	13	8	33.5	11.1	3.7	Fsh.	5	10	1913	Tracyton, Wash.	Juneau, Alaska
211693		Ga. s.	Activo	12	10	42.0	8.0	3.4	Frt.	1	40	1913	Prosper, Oreg.	Murshfield, Oreg.
213142		Ga. s.	Activo	10	9	35.4	9.4	3.6	Pas.	1	15	1907	Patchogue, N. Y.	Patchogue, N. Y.
213978		Ga. s.	Activo	15	10	50.4	13.4	4.1	Pas.	2	50	1916	Camden, N. J.	Philadelphia, Pa.
214219		Ga. s.	Activo	32	25	52.7	14.3	6.6	Fsh.	7	40	1916	Glg Harbor, Wash.	Seattle, Wash.
216382		Ga. s.	Activo	19	13	44.0	12.7	5.2	Fsh.	2	20	1917	Sitka, Alaska	Juneau, Alaska
107717		Ga. s.	Acton	30	18	54.3	16.8	7.8	Cod.	8	24	1902	Gloucester, Mass.	Gloucester, Mass.
216247		Ga. s.	Acton	9	7	32.7	9.4	4.8	Fsh.	2	12	1918	Seattle, Wash.	Seattle, Wash.
107406		Ga. y.	Acushla 2nd.	29	23	54.2	15.2	6.1	Yct.	2	14	1898	Quincy, Mass.	New York, N. Y.
212291		Ga. s.	Acushla	10	9	32.2	9.0	4.4	Frt.	1	12	1914	Seattle, Wash.	Juneau, Alaska
215023	LHCF	Ga. s.	Acushla	136	70	104.1	23.0	11.6	Fsh.	20	100	1917	Essex, Mass.	Gloucester, Mass.
106187		Ga. s.	Ada	10	6	50.9	14.6	3.0	Frt.	2	1853	1853	Prince George Co., Md.	Richmond, Va.
106880		Ga. s.	Ada	6	5	38.0	14.3	3.1	Frt.	1	20	1591	Solomons Island, Md.	Charleston, S. C.
211130		Ga. s.	Ada	15	10	37.6	10.9	5.4	Fsh.	2	20	1913	Seattle, Wash.	Seattle, Wash.
212998		Ga. s.	Ada	23	16	40.5	14.4	3.2	Frt.	2	15	1913	Collux, La.	Morgan City, La.
213629		Ga. s.	Ada	7	5	29.5	9.0	4.8	Pas.	1	16	1914	New Rochelle, N. Y.	New York, N. Y.
214859		Ga. s.	Ada	10	7	31.0	9.2	2.8	Frt.	1	12	1917	Harrisburg, Tex.	Houston, Tex.
218544		Ga. s.	Ada	14	8	48.8	11.2	5.3	Pas.	3	30	1919	New Orleans, La.	New Orleans, La.
218665		Ga. p.	Ada	20	12	55.5	16.9	3.2	Per.	3	48	1919	Frazier, Mont.	Great Falls, Mont.
218215		Ga. y.	Adair	21	14	42.7	13.4	4.6	Yct.	1	60	1917	Union, N. J.	New York, N. Y.
1324		Ga. s.	Ada Adella	31	15	62.0	17.0	5.5	Frt.	2	1868	1868	Eastport, Me.	Eastport, Me.
107410		Ga. s.	Ada Adella	17	13	49.2	15.9	4.2	Mso.	5	10	1893	Alexandria, Va.	Alexandria, Va.
107131		Ga. s.	Ada Adella	14	13	37.6	15.3	3.8	Frt.	4	24	1899	Key West, Fla.	Key West, Fla.
208608		Ga. s.	Ada Groah	5	5	25.3	7.8	7.2	Pas.	1	7	1911	Creswell, N. C.	Elizabeth City, N. C.
205625		Ga. s.	Ada J.	5	5	28.5	11.8	3.0	Pas.	1	8	1900	Atlantic City, N. J.	Tuckerton, N. J.
107660		Ga. s.	Ada May	6	6	23.9	10.4	5.6	Fsh.	2	1901	1901	Hramen, Me.	Portland, Me.
201157		Ga. s.	Ada May	14	11	39.9	13.9	6.7	Frt.	2	1904	1904	Eastport, Me.	Eastport, Me.
201992		Ga. s.	Ada May	10	5	36.5	8.0	2.0	Pas.	1	12	1905	St. Petersburg, Fla.	Key West, Fla.
105705		Ga. s.	Ada McCune	34	29	58.0	20.0	4.3	Frt.	1	1877	1877	San Francisco, Cal.	San Francisco, Cal.
106110		Ga. s.	Ada Velma	18	13	43.4	15.4	4.6	Oys.	3	1882	1882	Northport, N. Y.	Newport, R. I.
106596		Ga. s.	Ada C. Shull	34	21	67.0	21.0	5.8	Oys.	2	40	1883	Solomons Island, Md.	Vineyard Haven, Mass.
182125		Ga. s.	Adair	21	14	42.7	13.4	4.6	Pas.	3	60	1917	Union, N. J.	New York, N. Y.
106335		Ga. s.	Adelaide T.	9	8	34.4	13.2	3.8	Fsh.	2	1885	1885	Greenport, N. Y.	Greenport, N. Y.
201958		Ga. s.	Adaline	5	5	35.2	11.2	3.1	Mso.	2	1905	1905	Crisfield, Md.	Miami, Fla.
107114		Ga. s.	Addle	5	5	23.8	11.7	3.5	Fsh.	1	8	1894	New Bedford, Mass.	New Bedford, Mass.
204275		Ga. s.	Addle	6	6	23.9	11.2	4.2	Fsh.	1	8	1907	Osterville, Mass.	Do.
207681		Ga. s.	Addle	7	6	34.9	12.5	4.0	Pas.	2	10	1904	Georgetown, S. C.	Georgetown, S. C.
107057		Ga. s.	Addle G.	8	7	29.2	12.3	4.8	Fsh.	1	1893	1893	Southport, Me.	Boothbay, Me.
107600		Ga. s.	Addle L.	7	6	38.6	11.4	2.6	Frt.	1	1900	1900	Beaufort, N. C.	Beaufort, N. C.
107532		Ga. s.	Addle May	18	14	44.0	16.3	4.1	Frt.	2	20	1900	Southport, N. C.	Wilmington, N. C.
201732		Ga. s.	Addle V.	7	5	27.1	8.0	2.8	Pas.	2	1907	1907	Aberdeen, Wash.	Port Townsend, Wash.
213246		Ga. s.	Addle Wooster	10	7	42.0	10.2	3.2	Pas.	1	14	1914	Rescue, Va.	Newport News, Va.
107384		Ga. s.	Addie S. Riggin	29	16	58.0	19.0	4.7	Oys.	6	18	1898	Morristown, N. J.	Philadelphia, Pa.
211615		Ga. s.	Addie & Nova	11	5	44.0	10.5	4.5	Frt.	1	30	1913	Thomaston, Me.	Rockland, Me.
210417		Ga. s.	Addington	11	7	32.8	10.7	5.3	Ten.	2	16	1918	Tacoma, Wash.	Seattle, Wash.
207686		Ga. y.	Adelaide	28	24	55.4	12.1	5.2	Yct.	3	50	1910	Boston, Mass.	Providence, R. I.
220252		Ga. s.	Adelcho	12	8	42.5	10.5	3.7	Frt.	2	40	1920	Crittenden, Va.	Baltimore, Md.
107191		Ga. s.	Adelo	9	6	48.4	10.4	3.6	Frt.	2	1889	1889	Mount Clemens, Mich.	Marquette, Mich.
205350		Ga. y.	Adelo	30	28	50.7	13.0	5.7	Yct.	2	50	1908	New York, N. Y.	New York, N. Y.
213878		Ga. y.	Adelo	16	15	40.8	14.0	4.9	Yct.	2	1916	1916	San Diego, Cal.	San Diego, Cal.
209082		Ga. s.	Adelheld	12	11	31.8	10.0	4.9	Pas.	1	10	1911	Port Republic, N. J.	Philadelphia, Pa.
13330		Ga. s.	Adella Hicks	34	32	58.8	19.4	4.8	Frt.	3	45	1849	Marcus Hook, Pa.	New York, N. Y.

† Formerly st. y. (a) Adde Voorhees.
† Oil engine. (b) Adde.

† Formerly ga. y. (a) Helen E.
(b) Ramona.
(c) Anado.

† Formerly ga. y. (a) Flobank.
(b) Flowin.
† Formerly slp. John M. Broomall.

MERCHANT MOTOR VESSELS OF THE UNITED STATES—Continued.

Official No.	Signal letters.	Rtk.	Name of vessel.	Gross tonnage.	Net tonnage.	Length.	Breadth.	Depth.	Service.	Crew.	Indicated horsepower.	When built.	Where built.	Home port (where permanent licenses).
210649		Ga. y.	Adella K.	18	16	47.2	10.4	4.9	Yct.	1	30	1912	Bay City, Mich.	Milwaukee, Wis.
106473		Ga. s.	Adella Ockers.	7	6	29.8	13.5	3.2	Fsh.	1		1883	Bayport, N. Y.	Patchogue, N. Y.
107744		Ga. s.	Adeline.	7	5	36.4	13.0	3.0	Mso.	1		1900	Somers Point, N. J.	Newark, N. J.
204634		Ga. s.	Adeline.	10	6	34.0	9.4	3.0	Pas.	1	24	1907	Astoria, Oreg.	Astoria, Oreg.
208905	LCBK	Ga. s.	Adeline.	99	54	99.6	22.6	10.2	Fsh.	17	100	1911	Gloucester, Mass.	Gloucester, Mass.
213771		Ga. s.	Adeline.	5	5	27.3	8.5	3.0	Fsh.	1	10	1913	St. James, Mich.	Grand Haven, Mich.
215590		Ga. s.	Adeline.	8	6	36.1	9.2	4.3	Fsh.	1	12	1913	Seattle, Wash.	Seattle, Wash.
217858		Ga. s.	Adeline.	22	7	45.1	12.2	1.9	Tow.	1	40	1918	Oneal, Ark.	New Orleans, La.
222121		Ga. s.	Adeline.	12	12	40.2	10.0	2.8	Pas.	1		1921	Caruthersville, Me.	St. Louis, Mo.
115984		Ga. s.	Adella Sharp.	14	6	40.6	15.8	4.3	Oys.	5	20	1884	Leesburg, N. J.	Philadelphia, Pa.
216433		Ga. s.	Adelle McLoon.	19	7	45.6	13.8	5.3	Frt.	1	40	1913	Friendship, Me.	Rockland, Me.
208834		Ga. s.	Adelphus.	31	21	56.2	13.1	6.8	Frt.	2	60	1911	Seattle, Wash.	Seattle, Wash.
141803		Ga. y.	Adeltha.	16	13	43.6	12.7	5.8	Yct.	1		1902	Boston, Mass.	New York, N. Y.
214937		Ga. s.	Adlograce.	11	7	31.7	11.8	4.8	Fsh.	1	20	1917	West Sayville, N. Y.	Newport, R. I.
214954		Ga. s.	Adler.	15	14	35.0	11.4	5.2	Fsh.	1	15	1917	Douglas, Alaska.	Juneau, Alaska.
105179		Ga. s.	Admiral.	28	24	57.6	17.3	5.1	Oys.	6		1872	New Brunswick, N. J.	New York, N. Y.
107471		Ga. s.	Admiral.	6	6	25.0	11.0	3.6	Frt.	1	6	1898	Osterville, Mass.	New Bedford, Mass.
200695		Ga. s.	Admiral.	14	12	43.7	16.9	2.8	Mso.	2		1904	Patchogue, N. Y.	Greenport, N. Y.
209933		Ga. s.	Admiral.	15	10	41.3	16.0	4.1	Pas.	1	25	1912	Tottenville, N. Y.	New York, N. Y.
210440		Ga. s.	Admiral.	11	8	43.8	10.4	7.9	Tow.	1	50	1912	Houston, Tex.	Port Arthur, Tex.
213108		Ga. s.	Admiral.	33	23	52.3	14.3	6.3	Fsh.	9	40	1915	Tacoma, Wash.	Seattle, Wash.
107388		Ga. s.	Admiral Dewey.	14	9	46.0	12.6	5.7	Fsh.	1		1898	Ballard, Wash.	Do.
217076	LNHW	Ga. s.	Admiral Mayo.	1,934	1,608	248.6	44.6	21.5	Frt.	27	700	1918	Seattle, Wash.	Tacoma, Wash.
219731		Ga. s.	Adr. Sampson.	8	5	35.5	11.5	3.0	Oys.	2	12	1919	Empire, La.	New Orleans, La.
107713		Ga. s.	Admiral Schley.	22	17	56.0	16.3	5.4	Fsh.	1		1901	Atlantic City, N. J.	Philadelphia, Pa.
216636	LMGN	Ga. s.	Admiral Slms.	1,929	1,612	249.2	44.6	21.1	Frt.	30	700	1918	Seattle, Wash.	Seattle, Wash.
209641		Ga. s.	Admiralty.	46	31	69.5	16.0	6.4	Fsh.	4	80	1912	do.	Do.
220075	LWFG	Ga. y.	Adolar.	27	18	64.0	11.5	4.8	Yct.	4	400	1920	Bristol, R. I.	New York, N. Y.
213807		Ga. y.	Adonis.	19	18	35.0	10.7	3.6	Yct.	2	30	1910	Menasha, Wis.	Milwaukee, Wis.
208075		Ga. s.	Adriatic.	17	11	39.4	12.7	4.5	Fsh.	6	20	1910	Tacoma, Wash.	Tacoma, Wash.
212987		Ga. s.	Adriatic.	30	21	47.8	14.4	6.4	Fsh.	7	35	1915	do.	Do.
201712	KTQN	Ga. y.	Adroit.	32	22	67.3	12.0	5.3	Yct.	4		1905	New York, N. Y.	New York, N. Y.
214623		Ga. s.	Adry.	13	9	34.0	12.2	5.2	Pas.	1	40	1916	Belmar, N. J.	Perth Amboy, N. J.
201949		Ga. p.	Advance.	8	8	39.0	6.5	2.0	Pas.	2		1904	Stephensport, Ky.	Morgan City, La.
204307		Ga. s.	Advance.	11	9	29.7	12.3	4.6	Pas.	2	12	1907	Stalway, N. Y.	New York, N. Y.
211491		Ga. s.	Advance.	24	10	52.0	14.4	7.0	Fsh.	6	40	1913	Rockport, Mass.	Rockland, Me.
105737		Ga. s.	Adventure.	6	6	33.0	12.0	2.6	Frt.	1		1877	Nansemond County, Va.	Norfolk, Va.
107555		Ga. y.	Adventure.	18	18	42.4	12.5	4.9	Yct.	1	10	1900	New Rochelle, N. Y.	New York, N. Y.
106611		Ga. s.	Adventurer.	8	8	33.0	13.3	3.0	Frt.	2		1888	Portsmouth, Va.	Norfolk, Va.
107516		Ga. s.	Adventurer.	14	8	45.8	15.4	3.6	Frt.	1	15	1899	Lake Landing, N. C.	Elizabeth City, N. C.
203049		Ga. y.	Adventress.	23	16	49.9	14.0	6.0	Yct.	3	22	1906	East Boothbay, Me.	New York, N. Y.
210877		Ga. s.	Adventress.	78	42	88.5	21.4	9.8	Plt.	5	85	1913	do.	San Francisco, Cal.
218757		Ga. s.	Adventress.	11	8	35.6	8.0	4.0	Pas.	1	18	1919	Peoria, Ill.	Peoria, Ill.
215082		Ga. s.	Aegina.	25	21	45.9	13.6	6.1	Fsh.	8		1917	Lemolo, Wash.	Astoria, Wash.
105909		Ga. y.	Aeolus.	19	12	40.0	15.3	4.9	Yct.	2		1880	New York, N. Y.	New York, N. Y.
207644		Ga. s.	Aeroplano.	17	11	40.7	13.0	4.9	Fsh.	6	40	1910	Docket, Wash.	Seattle, Wash.
207787		Ga. s.	Affinity.	6	5	31.5	8.2	3.3	Pas.	1	20	1909	Saugatuck, Mich.	Grand Haven, Mich.
211467		Ga. s.	Affinity.	8	5	33.8	9.5	4.2	Pas.	1	21	1913	Richardson, Wash.	Seattle, Wash.
111185		Ga. y.	Affen.	25	23	56.5	17.8	4.8	Yct.	1	24	1898	Solomons, Md.	Annapolis, Md.
205518		Ga. y.	Agawa.	17	17	51.6	14.0	5.0	Yct.	1	15	1908	Detroit, Mich.	Detroit, Mich.
202170	KTWG	Ga. y.	Agawam.	50	43	62.9	19.3	7.9	Yct.	3		1905	New York, N. Y.	New York, N. Y.
220622		Ga. y.	Agawan.	150	102	102.0	19.3	10.2	Yct.	9		1920	Boston, Mass.	Chicago, Ill.
210857		Ga. s.	Age of Reason.	18	12	39.4	12.9	5.4	Fsh.	4	20	1912	Seattle, Wash.	Seattle, Wash.
107328		Ga. s.	Agile.	9	7	31.2	11.5	3.4	Oys.	1		1897	Patchogue, N. Y.	New York, N. Y.
107366		Ga. s.	Agiala.	10	8	29.0	13.3	4.6	Frt.	1		1893	Osterville, Mass.	Greenport, N. Y.
106936		Ga. s.	Agnes.	14	11	49.1	10.9	3.6	Frt.	1	25	1884	Brooklyn, N. Y.	New York, N. Y.
107271		Ga. s.	Agnes.	29	20	69.5	13.3	6.0	Pas.	1		1897	Baltimore, Md.	Hartford, Conn.
107589		Ga. s.	Agnes.	110	65	90.2	24.9	9.8	Cod.	19	40	1900	Essex, Mass.	Gloucester, Mass.
107849		Ga. s.	Agnes.	15	10	44.0	15.5	4.6	Pas.	2		1903	Ballard, Wash.	Valdez, Alaska.
135447		Ga. s.	Agnes.	30	16	69.0	14.8	4.6	Mso.	3		1880	Tottenville, N. Y.	Savannah, Ga.
206006		Ga. y.	Agnes.	36	36	55.0	18.0	3.2	Yct.	2	20	1909	Morehead City, N. C.	New York, N. Y.
207849		Ga. s.	Agnes.	10	7	45.0	12.0	3.0	Oys.	2	25	1910	Wheaton, Va.	Reedville, Va.
213353		Ga. s.	Agnes.	7	7	30.6	13.5	3.4	Pas.	0	14	1908	Toms River, N. J.	Tuckerton, N. J.
215254		Ga. s.	Agnes.	20	17	47.2	12.8	5.3	Frt.	1	20	1917	Seattle, Wash.	Seattle, Wash.
216496		Ga. s.	Agnes.	19	17	39.6	12.2	2.3	Pas.	1	24	1918	Chicago, Ill.	Memphis, Tenn.
219303		Ga. s.	Agnes.	9	5	34.0	11.9	2.8	Frt.	2	7	1919	Mobile, Ala.	Mobile, Ala.
219653		Ga. s.	Agnes.	9	7	36.7	11.0	2.9	Fsh.	1	16	1919	Hoonah, Alaska.	Juneau, Alaska.
212348		Ga. s.	Agnes F.	17	11	56.1	14.4	4.3	Pas.	2	35	1914	Washington, N. C.	Washington, N. C.
212580		Ga. s.	Agnes H.	22	20	42.0	13.4	5.8	Frt.	3	40	1914	Jackson Harbor, Wis.	Milwaukee, Wis.
220963		Ga. s.	Agnes H. II.	13	8	49.9	12.4	2.8	Tow.	2		1920	Jacksonville, Fla.	Jacksonville, Fla.

1 Formerly ga. y. Phirenger.
 2 Formerly schooner Sarah C. Lee.
 3 Formerly sloop yacht Lida Louise.
 4 Formerly ga. s. Mary Emma.

5 Formerly ga. y. ^a Jemima.
^b Reverle.
^c Edmee.
 6 Formerly ga. y. ^a Takitesy.
^b Olivette.
 7 Formerly ga. y. Retsilla.

8 Formerly ^a Gay Nitoco.
^b Gay Arawan.
^c st. s. Emille.
 9 Formerly ^b U. S. Eng. st. s. Angler.
^c st. s. Angler.

MERCHANT MOTOR VESSELS OF THE UNITED STATES—Continued.

Official No.	Signal letters.	Rtg.	Name of vessel.	Gross tonnage.	Net tonnage.	Length.	Breadth.	Depth.	Service.	Crew.	Indicated horsepower.	When built.	Where built.	Home port (where permanent document issues).
209634		Ga. s.	Agnes J.	8	5	Feet. 44.1	Feet. 11.8	Feet. 2.6	Frt.	2	1911	Mobjack, Va.	Norfolk, Va.
106506		Ga. s.	Agnes K.	9	7	44.1	11.8	2.6	Mso.	2	40	1887	Patchogue, N. Y.	New York, N. Y.
213846		Ga. s.	Agnes K.	15	10	46.1	11.6	3.4	Tow.	3	1900	New Berlin, Fla.	Savannah, Ga.
213784		Ga. s.	Agnes M.	13	10	43.0	10.8	3.4	Tow.	2	35	1915	Plaquemine, La.	Morgan City, La.
213808		Ga. s.	Agnes N.	18	7	35.6	8.0	3.0	Fsh.	2	8	1901	Northport, Mich.	Grand Haven, Mich.
213933		Ga. s.	Agnes R.	8	7	31.5	7.2	3.6	Mso.	3	10	1906	Wilneconne, Wis.	Milwaukee, Wis.
212228		Ga. s.	Agnes W.	9	8	31.0	10.5	4.8	Frt.	4	16	1916	Newport, R. I.	Philadelphia, Pa.
107502		Ga. s.	Agnew	19	13	53.1	12.0	4.6	Tow.	2	50	1914	Poulsbo, Wash.	Seattle, Wash.
211812		Ga. s.	Agram	27	19	61.0	16.8	4.2	Fsh.	13	1899	Smyrna, N. C.	Beaufort, N. C.
217966		Ga. s.	Agram	22	18	42.9	13.7	5.7	Fsh.	8	20	1913	Tacoma, Wash.	Juneau, Alaska.
220069		Ga. s.	Agun	10	6	32.0	9.2	4.5	Fsh.	2	18	1920	Los Angeles, Cal.	Los Angeles, Cal.
214447		Ga. s.	Agulleit	8	6	42.0	14.8	4.1	Frt.	4	20	1916	Port Stanley, Wash.	Seattle, Wash.
507391		Ga. s.	Ahrnklin	64	44	66.0	19.5	5.2	Fsh.	5	50	1910	Hastings, Alaska.	St. Michael, Alaska.
203807		Ga. y.	Aida	35	28	79.7	11.2	6.7	Yct.	5	1906	Seattle, Wash.	Seattle, Wash.
107327		Ga. s.	Ailsa	8	6	37.5	13.2	5.6	Fsh.	2	1895	Long Island City, N. Y.	Marquette, Mich.
107856		Ga. s.	Ailsa	10	7	31.0	10.3	4.9	Fsh.	2	1903	Machias, Me.	Machias, Me.
218300		Ga. y.	Ailsa Craig	24	16	60.0	10.4	7.0	Yct.	2	100	1907	Olga, Wash.	Seattle, Wash.
210424		Ga. y.	Almece	17	17	46.0	10.6	4.7	Yct.	2	30	1912	New York, N. Y.	New York, N. Y.
220359		Ga. y.	Almejean	43	29	65.0	13.2	7.8	Yct.	3	80	1920	Neponset, Mass.	Baltimore, Md.
214966		Ga. s.	Alddale	38	26	55.6	15.6	6.9	Fsh.	5	50	1917	Warwick, R. I.	New York, N. Y.
203265		Ga. s.	Ajax	11	10	38.7	11.0	3.0	Oys.	2	75	1906	Glg Harbor, Wash.	Seattle, Wash.
214381		Ga. s.	Ajax	13	7	45.3	10.9	5.2	Tow.	3	50	1907	South Norwalk, Conn.	Bridgeport, Conn.
215304	LHFM	Ga. s.	Ajax	118	70	107.3	23.2	10.8	Frt.	18	75	1917	Savannah, Ga.	Charleston, S. C.
215604		Ga. s.	Akbar	25	12	72.2	11.7	5.4	Yct.	3	1915	East Boothbay, Me.	Marblehead, Mass.
213334	LFKP	Ga. y.	Akbar	20	10	55.6	10.3	4.8	Yct.	2	1917	Seattle, Wash.	Seattle, Wash.
220576		Ga. s.	Akbar	25	12	72.2	11.7	5.4	Yct.	3	1915	Camden, N. J.	Boston, Mass.
107272		Ga. s.	Akista	12	10	41.2	10.9	4.5	Mso.	2	1920	East Boothbay, Me.	Belfast, Me.
212638		Ga. s.	Akropolis	12	10	41.2	10.9	4.5	Mso.	2	1897	Brooklyn, N. Y.	New York, N. Y.
214828		Ga. s.	Aksala	26	13	42.3	13.4	5.6	Fsh.	5	20	1914	Bremerton, Wash.	Portland, Ore.
218325		Ga. s.	Al	6	5	25.6	8.8	3.8	Fsh.	1	6	1917	Winslow, Wash.	Ketchikan, Alaska.
203379		Ga. y.	Alabama	24	19	61.0	10.0	5.0	Yct.	7	80	1906	Seattle, Wash.	Seattle, Wash.
207597	LBNR	Ga. y.	ALACRRY	101	69	111.0	15.0	9.3	Yct.	8	600	1910	South Boston, Mass.	New York, N. Y.
212365		Ga. y.	Aladdin	38	26	58.0	13.6	5.6	Yct.	1	75	1914	Wilmington, Del.	Do.
106858		Ga. s.	Alaia	10	7	38.9	12.6	3.2	Frt.	1	1891	Chicago, Ill.	Port Huron, Mich.
218746		Ga. s.	Alaine	10	8	32.6	10.0	4.4	Pas.	3	15	1919	Cedar Keys, Fla.	Jacksonville, Fla.
215140		Ga. s.	Alameda	42	34	55.2	15.4	7.4	Fsh.	8	50	1917	Corona, N. Y.	New York, N. Y.
216731		Ga. s.	Alameda	39	31	56.2	15.4	7.1	Fsh.	8	50	1918	Tacoma, Wash.	Juneau, Alaska.
209633		Ga. s.	Alamo	14	10	52.0	10.6	3.7	Pas.	1	60	1912	Glg Harbor, Wash.	Los Angeles, Cal.
214336		Ga. s.	Alamo	8	8	36.8	7.8	2.0	Pas.	1	40	1911	Stockton, Cal.	San Francisco, Cal.
219467		Ga. s.	Alamo	62	54	67.5	18.7	4.9	Frt.	2	50	1919	Lyons, Iowa.	Dubuque, Iowa.
213886		Ga. s.	Alamed II	10	7	36.0	8.0	4.6	Pas.	1	60	1915	St. Augustine, Fla.	St. Augustine, Fla.
136760		Ga. y.	Alanna	80	25	62.0	10.9	5.5	Yct.	1	1894	Chicago, Ill.	Peoria, Ill.
107743		Ga. s.	Alarn	28	12	42.8	13.5	5.8	Frt.	2	1902	New York, N. Y.	New York, N. Y.
107829		Ga. s.	Alarm	13	11	55.3	13.8	2.8	Mso.	1	40	1918	Astoria, Ore.	Astoria, Ore.
216131		Ga. p.	Alarm	41	15	44.0	14.0	5.4	Fsh.	1	25	1915	Patchogue, N. Y.	Patchogue, N. Y.
209742		Ga. s.	Alasco	22	14	47.8	14.3	5.2	Fsh.	2	80	1917	Keokuk, Iowa.	Des Moines, Iowa.
215746		Ga. s.	Alasco	46	23	59.7	18.2	6.9	Fsh.	2	80	1917	Seattle, Wash.	Wrangell, Alaska.
219324		Ga. s.	Alasco 4	17	14	47.8	14.3	5.2	Tnd.	6	40	1919	Sausalito, Cal.	San Francisco, Cal.
216028		Ga. s.	Alasco 2	22	17	43.0	12.7	5.1	Fsh.	3	40	1918do.....	Do.
217006		Ga. s.	Alasco 3	22	8	46.9	14.1	5.1	Fsh.	9	40	1918do.....	Do.
204084		Ga. s.	Alaska	11	9	33.0	12.1	4.7	Frt.	2	1905do.....	Do.
206520		Ga. s.	Alaska	8	5	39.5	15.4	3.0	Mso.	2	12	1908	New York, N. Y.	New York, N. Y.
210140		Ga. s.	Alaska	32	32	67.5	17.0	6.6	Frt.	50	1912	Morgan City, La.	Morgan City, La.
211016		Ga. s.	Alaska	65	44	70.2	18.0	8.5	Fsh.	10	110	1913	Seattle, Wash.	Nome, Alaska.
211911		Ga. s.	Alaska	7	6	31.3	9.1	2.8	Tow.	1	24	1913do.....	Seattle, Wash.
217944		Ga. s.	Alaska	5	6	46.8	13.9	3.4	Fsh.	2	35	1907	Latouche, Alaska.	Cordova, Alaska.
204302		Ga. s.	Alaska Chief	16	10	46.8	13.9	3.4	Fsh.	2	35	1907	Petersburg, Alaska.	Juneau, Alaska.
209643		Ga. s.	Alaskan	29	19	52.0	14.9	6.3	Fsh.	6	40	1912	Astoria, Ore.	Seattle, Wash.
212181		Ga. s.	Alaskan	24	21	44.1	13.6	5.8	Fsh.	6	40	1912	Tacoma, Wash.	Do.
210645		Ga. s.	Alatna	10	7	64.4	14.0	6.4	Fsh.	5	15	1914	Seattle, Wash.	Do.
107787		Ga. s.	Alba	6	6	28.8	13.0	3.6	Frt.	1	1902	Fairbanks, Alaska.	Eagle, Alaska.
107527		Ga. y.	Albacore	14	10	45.8	12.7	5.4	Fsh.	2	16	1902	Atlanta City, N. J.	Philadelphia, Pa.
215872		Ga. y.	Albacore	24	14	56.2	12.4	6.4	Fsh.	2	65	1917	San Diego, Cal.	Los Angeles, Calif.
214585		Ga. p.	Albany	14	14	43.8	19.2	1.9	Pas.	2	23	1916	Los Angeles, Cal.	Do.
220050		Ga. s.	Albany	40	27	58.1	15.1	6.8	Fsh.	10	50	1920	Albany, Ala.	Mobile, Ala.
221004		Ga. s.	Albany Socony	400	287	148.7	28.4	11.8	Frt.	2	1895	Tacoma, Wash.	Los Angeles, Cal.
107166		Ga. s.	Albatross	8	6	39.2	13.0	6.4	Frt.	2	1901	Elizabeth, N. J.	New York, N. Y.
107720		Ga. s.	Albatross	16	10	42.6	13.7	3.0	Tow.	1	1901	Eastport, Me.	Eastport, Me.
207865		Ga. s.	Albatross	9	8	36.0	11.0	3.0	Fsh.	1	16	1910	Belhaven, N. C.	Washington, N. C.
208274		Ga. s.	Albatross	59	40	67.2	17.6	8.3	Fsh.	13	75	1910	Morehead City, N. C.	Beaufort, N. C.
210423		Ga. s.	Albatross	13	10	36.3	11.7	4.8	Fsh.	4	18	1912	Seattle, Wash.	Seattle, Wash.
213208		Ga. s.	Albatross	21	16	41.8	12.3	5.1	Fsh.	4	20	1915	Empire, Ore.	San Diego, Cal.
215319		Ga. s.	Albatross	21	14	39.0	12.8	4.5	Fsh.	1	12	1907	Seattle, Wash.	Seattle, Wash.
205060		Ga. s.	Alber Marle	5	5	23.5	7.0	3.2	Pas.	1	12	1907	Sitka, Alaska.	Juneau, Alaska.
210406		Ga. y.	Albers	21	14	44.6	11.1	5.0	Yct.	2	40	1912	Kimmswick, Mo.	New Orleans, La.
													Seattle, Wash.	Honolulu, Hawaii.

1 Formerly U. S. S. Rockport.

2a Ga. s. Akbar.

3 Formerly U. S. S. Akbar.

4 Formerly ga. y. Den. II.

5 Formerly ga. y. Alabasi.

6 Formerly ga. s. Sirius.

† Oil engine.

‡ Sold alien, Sept. 30, 1920.

MERCHANT MOTOR VESSELS OF THE UNITED STATES—Continued.

Official No.	Signal letters.	Rtg.	Name of vessel.	Gross tonnage.	Net tonnage.	Length.	Breadth.	Depth.	Service.	Crew.	Indicated horsepower.	When built.	Where built.	Home port (where permanent document issues).
						Feet.	Feet.	Feet.						
107898		Ga. s.	Albert	28	25	52.8	15.9	4.6	Oys.	4	1901	Tottenville, N. Y.	Bridgeport, Conn.
206037		Ga. s.	Albert	14	9	40.2	13.2	4.2	Frt.	2	3	18	1909	Charleston, S. C.
212551		Ga. s.	Albert	51	34	58.6	17.6	7.4	Frt.	3	3	80	1914	Port Angeles, Wash.
107142		Ga. s.	Albert Baldwin	38	28	63.4	24.2	5.0	Frt.	2	3	65	1895	Handsboro, Miss.
107601		Ga. s.	Albert O.	7	6	32.0	12.2	3.2	Msc.	3	3	1900	Lower Bank, N. J.
213736		Ga. s.	Albert Chester	14	8	31.0	12.0	5.0	Fsh.	2	2	7	1915	Kennebunk Port, Me.
106679		Ga. s.	Albert Drummond	7	7	32.8	12.0	4.5	Fsh.	2	2	1888	Bristol, Me.
200968		Ga. s.	Albert Smith	7	7	31.0	11.4	3.2	Oys.	2	2	8	1914	Morgan City, La.
198336		Ga. s.	Albert C. Kalmbach	21	19	42.2	12.0	4.3	Fsh.	4	4	60	1919	Manitowoc, Wis.
107748		Ga. s.	Albert D. Willard	39	23	60.2	17.4	7.8	Fsh.	10	10	16	1902	South Portland, Me.
105728		Ga. s.	Albert K. Robins	10	9	43.0	15.6	2.9	Frt.	2	2	1877	Oxford, Md.
106939		Ga. s.	Albert W. Black	39	51	72.3	20.0	7.8	Fsh.	12	24	1892	East Boothbay, Me.	
107508		Ga. s.	Alberta	19	14	52.0	17.0	5.3	Fsh.	10	10	1899	Atlantic City, N. J.
203643		Ga. s.	Alberta	8	8	35.3	8.8	1.8	Pas.	1	1	1906	Homosassa, Fla.
205505		Ga. s.	Alberta	11	14	48.4	10.7	4.2	Mso.	1	1	25	1899	South Boston, Mass.
208169		Ga. s.	Alberta	6	6	31.5	9.5	4.5	Pas.	1	1	18	1910	Winslow, Wash.
211539		Ga. s.	Alberta	9	5	35.1	8.3	3.2	Frt.	1	1	12	1913	Marshallberg, N. C.
212608		Ga. s.	Alberta	8	6	28.3	8.5	2.3	Frt.	1	1	18	1908	Pleasant Mills, N. J.
215127		Ga. s.	Alberta	24	19	45.6	13.5	6.0	Fsh.	6	6	30	1917	Seattle, Wash.
210177		Ga. y.	Alberta	23	19	57.2	10.8	4.6	Yot.	2	2	24	1909	Chicago, Ill.
218253		Ga. s.	Alberta	9	9	42.3	10.5	4.4	Pas.	1	1	28	1918	Medina, N. Y.
216899		Ga. s.	Albertina	11	10	39.0	10.2	3.7	Pas.	3	3	18	New York, N. Y.
106438		Ga. s.	Albion	88	53	80.5	22.0	5.0	Fsh.	3	120	1886	San Francisco, Cal.	
107223		Ga. s.	Albion	6	6	29.7	12.0	3.7	Pas.	1	1	1896	Atlantic City, N. J.	
161660		Ga. y.	Albion	20	19	43.8	14.7	6.5	Yot.	4	25	1889	Boston, Mass.	
209699		Ga. s.	Albion	22	16	43.0	13.0	5.2	Fsh.	2	2	30	1912	Seattle, Wash.
209305	LCFQ	Ga. y.	Alcalda	77	52	92.6	15.3	7.8	Yot.	6	600	1911	Port Jefferson, N. Y.	
210985		Ga. s.	Alcedo	10	9	31.2	8.8	3.5	Fsh.	3	12	1903	West De Pere, Wis.	
221012		Ga. s.	Alco	12	8	41.5	14.2	3.2	Wrk.	1	1	1915	N. O. (place unknown).	
116828		Ga. y.	Alcyon	24	19	64.7	10.6	5.0	Yot.	3	3	1898	Bristol, R. I.	
204222		Ga. s.	Aidebelle	15	14	39.2	11.0	3.0	Fsh.	1	1	1907	Stony Lake, Mich.	
207317		Ga. s.	Alecia	13	9	50.4	11.3	2.9	Tow.	2	50	1910	Galveston, Tex.	
220662	MBPJ	Ga. y.	Alecia	32	25	56.7	13.5	5.7	Yot.	2	2	1911	Toms River, N. J.	
107137		Ga. s.	Alecto	8	6	34.7	12.3	4.5	Fsh.	2	10	1894	Poulsbo, Wash.	
211220	LCWM	Ga. y.	ALELA	70	47	71.0	16.7	8.1	Yot.	4	250	1913	Camden, N. J.	
106877		Ga. s.	Alena	62	53	60.7	16.8	3.5	Frt.	3	3	1891	Bloxix, Miss.	
209632		Ga. s.	Alene	27	18	73.7	17.3	2.4	Frt.	3	75	1912	Holly Hill, Fla.	
214935		Ga. s.	Alene	8	7	34.2	9.3	3.2	Fsh.	1	13	1917	Seattle, Wash.	
214982		Ga. s.	Alco	15	10	40.0	11.8	6.0	Fsh.	7	20	1917	Shore Island, Wash.	
205471		Ga. s.	Alera	7	7	26.2	11.5	2.0	Pas.	1	10	1905	Pawtuxet, R. I.	
106503		Ga. s.	Alert	30	20	58.5	16.5	4.2	Fsh.	11	1887	Lenoxville, N. C.	
106599		Ga. s.	Alert	10	9	35.0	14.7	3.4	Pas.	2	6	1888	Atlantic City, N. J.	
107238		Ga. s.	Alert	39	30	64.8	22.1	5.5	Pas.	3	3	1896	Handsboro, Miss.	
107462		Ga. s.	Alert	10	7	35.0	13.8	3.5	Fsh.	1	1899	Osterville, Mass.	
107651		Ga. s.	Alert	14	9	50.9	11.0	3.4	Oys.	1	1901	Pocomoke City, Md.	
201003		Ga. s.	Alert	9	7	42.3	7.0	6.1	Pas.	1	1904	Dubuque, Iowa.	
201087		Ga. s.	Alert	15	5	51.5	11.5	4.5	Cod.	1	12	1904	East Boothbay, Me.	
201890		Ga. s.	Alert	8	5	31.0	11.4	6.0	Mso.	1	1904	do.	
203106		Ga. s.	Alert	15	14	32.6	11.3	3.3	Msc.	1	10	1906	Camden, N. J.	
210012		Ga. s.	Alert	14	12	55.5	12.1	3.1	Pas.	2	1912	Cheboygan, Mich.	
211146		Ga. s.	Alert	34	32	58.5	18.6	4.5	Frt.	1	75	1913	Tottenville, N. Y.	
211479	LDCN	Ga. y.	Alert	39	24	74.3	12.0	5.9	Yct.	4	200	1913	Boston, Mass.	
213143		Ga. s.	Alert	15	10	40.1	12.9	5.5	Frt.	1	60	1914	San Francisco, Cal.	
213838		Ga. s.	Alert	10	8	34.5	8.9	4.2	Tow.	1	20	1915	Monument Beach, Mass.	
215337		Ga. s.	Alert	43	36	56.7	17.2	7.8	Frt.	2	50	1917	Wareham, Mass.	
217759		Ga. s.	Alert	8	6	32.6	10.0	4.1	Fsh.	10	10	1919	Everett, Wash.	
106724		Ga. s.	Alata	6	5	25.4	12.0	3.9	Pas.	1	1890	Fall River, Mass.	
106989		Ga. s.	Alathia	9	8	35.0	13.0	3.9	Tow.	3	1892	Bloxix, Miss.	
106387		Ga. s.	Alathia	9	8	33.3	14.2	3.3	Mso.	1	1881	Bay Shore, N. Y.	
219882		Ga. s.	Alex	11	7	41.7	11.0	4.0	Tow.	1	40	1920	Portland, Ore.	
209409		Ga. s.	Alex B.	19	12	48.1	15.0	5.3	Frt.	1	80	1911	Oakland, Cal.	
203840		Ga. p.	Alex. Froment	15	9	35.0	8.0	2.5	Tow.	2	1906	Jeanerette, La.	
200221		Ga. s.	Alex J. Sullivan III	16	11	50.2	15.2	4.6	Frt.	2	20	1903	Detroit, Mich.	
204301		Gc. s.	Alexander	13	9	38.9	13.0	3.0	Pas.	2	20	1907	Astoria, Ore.	
215995		G. s. s.	Alexander	19	14	58.5	12.0	3.9	Frt.	5	1917	Cottagaville, S. C.	
107818		Ga. s.	Alexander, Jr.	14	10	51.0	11.4	4.3	Fsh.	3	40	1903	Astoria, Ore.	
203044		Ga. s.	Alexandra	85	78	85.7	16.6	7.2	Frt.	5	1906	New Rochelle, N. Y.	
106749		Ga. s.	Alexine	15	14	42.4	15.8	4.2	Frt.	2	1890	Mount Pleasant, S. C.	
217506	LPQW	Ga. s.	Alexis I. du Pont	151	41	101.6	20.8	9.6	Fsh.	24	100	1919	Ellsworth, Me.	
209557		Ga. s.	Alf	42	28	63.0	16.0	7.2	Fsh.	7	70	1912	Seattle, Wash.	
212842		Ga. s.	Alf	11	10	31.6	10.2	2.5	Fsh.	2	24	1912	Frankfort, Mich.	
216439		Ga. s.	Alf E.	11	9	34.1	9.9	4.8	Fsh.	9	18	1918	Seattle, Wash.	
209511		Ga. s.	Alfa	18	12	40.5	12.5	4.8	Fsh.	5	32	1911	do.	
216011		Ga. s.	Alfa	8	6	32.2	9.0	4.4	Fsh.	1	18	1918	Poulsbo, Wash.	

1 Formerly (a slip. y. Verena.
 2 Formerly slip. y. Foxide.
 3 Ga. y. Foxide.

4 Formerly ga. y. Heather.
 5 Formerly st. y. Squib.
 6 Formerly ga. y. Virginia

7 Formerly ga. s. Ida L. II.
 8 Formerly ga. s. Lois.

9 Formerly ga. s. Daisy.
 10 Oil engine.

MERCHANT MOTOR VESSELS OF THE UNITED STATES—Continued.

Official No.	Signal letters.	Rtg.	Name of vessel.	Gross tonnage.	Net tonnage.	Length.	Breadth.	Depth.	Service.	Crew.	Indicated horsepower.	When built.	Where built.	Home port (where permanent document issues).
						Feet.	Feet.	Feet.						
213205		Ga. s.	Alicia	6	6	28.5	9.1	4.4	Frt.	1	12	1914	City Island, N. Y.	New York, N. Y.
208370		Ga. s.	Alfonzo	21	21	55.5	16.7	3.6	Frt.	4	30	1911	Williston, N. C.	Beaufort, N. C.
107317		Ga. s.	Alfonzo XIII	11	5	38.4	11.5	5.2	Fsh.	2	29	1897	San Francisco, Cal.	Ketchikan, Alaska.
206230		Ga. s.	Alfred	17	11	35.4	13.2	6.5	Fsh.	3	30	1909	Tacoma, Wash.	Seattle, Wash.
212677		Ga. s.	Alfred II	15	10	43.6	14.1	3.9	Pas.	0	45	1914	Cedar Bayou, Tex.	Houston, Tex.
202281		Ga. s.	Alfred S.	10	9	32.0	14.3	4.0	Frt.	1	10	1894	Brooklyn, N. Y.	New York, N. Y.
203722		Ga. s.	Algie	10	7	42.5	14.5	3.2	Fsh.	2	10	1906	Chesconnessex, Va.	Reedville, Va.
207281		Ga. s.	Alhambra	22	11	52.5	12.8	3.0	Msc.	2	2	1910	Crystal River, Fla.	Cedar Keys, Fla.
209671		Ga. s.	Alia	10	8	33.0	11.3	4.5	Msc.	1	1	1912	Patchogue, N. Y.	New York, N. Y.
106570		Ga. s.	Alice	13	9	34.5	13.3	4.9	Fsh.	1	1	1885	Seattle, Wash.	Juneau, Alaska.
106572		Ga. s.	Alice	8	8	30.7	11.5	4.5	Fsh.	1	1	1890	Fall River, Mass.	Newport, R. I.
107569		Ga. s.	Alice	43	39	60.8	16.2	9.0	Frt.	2	2	1898	Green Bay, Wis.	Grand Haven, Mich.
107551		Ga. s.	Alice	5	5	26.3	10.8	5.0	Fsh.	1	1	1901	Friendship, Mo.	South West Harbor, Me.
202453		Ga. s.	Alice	7	7	30.7	10.4	4.2	Fsh.	1	10	1905	Ketchikan, Alaska	Ketchikan, Alaska
201017		Ga. s.	Alice	14	13	36.1	13.7	3.6	Fsh.	3	13	1907	Newport, R. I.	Newport, R. I.
201135		Ga. s.	Alice	37	25	50.1	18.5	5.8	Oys.	6	6	1907	Tottenville, N. Y.	Bridgeton, Conn.
204810		Ga. s.	Alice	8	6	30.0	12.0	3.2	Msc.	1	1	1907	Patchogue, N. Y.	Patchogue, N. Y.
205754		Ga. s.	Alice	9	6	40.0	11.3	3.6	Msc.	1	12	1905	Marshfield, Alaska	Umanaska, Alaska.
207240		Ga. s.	Alice	20	17	40.2	16.5	4.6	Frt.	1	40	1910	Tottenville, N. Y.	New Haven, Conn.
207741		Ga. s.	Alice	6	6	41.5	8.3	3.7	Pas.	2	30	1902	St. Joseph, Mich.	Philadelphia, Pa.
208119		Ga. s.	Alice	13	12	27.9	9.2	4.8	Frt.	2	12	1908	Charlovet, Mich.	Grand Haven, Mich.
208507		Ga. s.	Alice	18	12	40.2	12.8	4.8	Fsh.	6	20	1911	Tacoma, Wash.	Seattle, Wash.
208520		Ga. s.	Alice	23	11	52.0	12.3	6.9	Fsh.	2	25	1911	East Hothbay, Me.	Eastport, Me.
209561		Ga. s.	Alice	11	9	36.9	14.6	3.5	Frt.	1	1	1910	Carlstadt, N. J.	Newark, N. J.
209986		Ga. s.	Alice	23	15	43.3	14.0	6.0	Fsh.	6	30	1912	Tacoma, Wash.	Tacoma, Wash.
211178		Ga. y.	Alice	20	13	59.6	10.8	5.1	Yct.	1	120	1913	New York, N. Y.	New York, N. Y.
212069		Ga. s.	Alice	8	8	35.0	10.3	4.4	Fsh.	1	10	1914	Orea, Alaska	Cordova, Alaska.
212523		*Ga. p.	Alice	11	11	60.2	16.0	2.3	Tow.	1	50	1911	Dravoshurg, Pa.	Pittsburgh, Pa.
214436		Ga. s.	Alice	10	16	60.0	12.8	4.4	Frt.	2	60	1904	Schenectady, N. Y.	Baltimore, Md.
219488		Ga. s.	Alice	17	12	51.0	13.2	4.0	Fsh.	4	45	1918	Los Angeles, Cal.	Los Angeles, Cal.
219728		*Ga. p.	Alice	22	9	52.2	10.4	2.3	Msc.	2	12	1920	Patterson, Cal.	Morgan City, La.
221275		Ga. y.	Alice	11	7	37.9	8.6	4.2	Yct.	2	2	1921	Seattle, Wash.	Tacoma, Wash.
106745		Ga. s.	Alice A.	7	6	29.2	11.0	3.9	Frt.	1	1	1890	East Providence, R. I.	Providence, R. I.
106918		*Ga. p.	Alice A.	9	6	33.1	12.2	5.5	Frt.	2	2	1892	Hothbay, Me.	South West Harbor, Me.
211016		Ga. s.	Alice A.	9	8	33.0	8.3	3.2	Frt.	2	16	1913	Ludington, Mich.	Marquette, Mich.
209723		Ga. s.	Alice B.	20	13	43.0	13.0	5.2	Fsh.	1	27	1912	Seattle, Wash.	Seattle, Wash.
210619		Ga. s.	Alice II	9	8	36.9	9.0	2.6	Pas.	2	20	1912	Dames Point, Fla.	Jacksonville, Fla.
200298		Ga. s.	Alice C.	23	10	57.6	11.0	5.4	Tow.	3	30	1903	Springfield, La.	New Orleans, La.
106881		Ga. s.	Alice C.	6	6	29.0	12.0	3.5	Frt.	1	1	1890	City Island, N. Y.	Bridgeton, Conn.
107243		Ga. s.	Alice E.	7	6	26.4	13.0	4.0	Msc.	1	10	1895	Newport, R. I.	Newport, R. I.
210610		Ga. s.	Alice E.	12	11	29.8	10.1	8.2	Pas.	2	24	1912	Port Lavaca, Tex.	Port Lavaca, Tex.
210286		Ga. s.	Alice F.	10	7	36.0	8.0	4.2	Pas.	1	20	1909	Detroit, Mich.	Detroit, Mich.
204452		Ga. s.	Alice II	9	8	38.4	10.5	3.8	Pas.	1	1	1907	Patchogue, N. Y.	Patchogue, N. Y.
206361		Ga. s.	Alice II	14	11	44.7	10.2	3.9	Pas.	1	35	1909	Marshfield, Oreg.	Marshfield, Oreg.
213739		Ga. s.	Alice II	8	6	33.0	8.4	3.7	Frt.	1	24	1915	Tacoma, Wash.	Tacoma, Wash.
214098		*Ga. p.	Alice II	35	14	51.5	14.0	2.2	Tow.	2	20	1916	Garden City, Ia.	Tacoma, Wash.
215421		Ga. s.	Alice J.	31	23	58.4	18.2	4.3	Frt.	2	60	1917	Fox Hill, Va.	Morgan City, La.
210544		Ga. s.	Alice J.	7	5	31.7	9.6	3.4	Fsh.	2	18	1918	Port Blakely, Wash.	Seattle, Wash.
208703		Ga. s.	Alice L.	9	8	26.5	8.5	3.6	Pas.	1	20	1911	North Manitou, Mich.	Marquette, Mich.
107597		Ga. s.	Alice Lee	11	9	48.5	15.8	3.0	Frt.	1	1	1900	Folly Creek, Va.	Norfolk, Va.
107765		Ga. s.	Alice M.	7	6	38.8	12.5	5.5	Frt.	1	1	1885	Perry, Me.	Machias, Me.
201166		Ga. s.	Alice M.	9	7	32.4	7.4	3.4	Pas.	1	35	1904	St. Louis, Mo.	New York, N. Y.
206767		Ga. s.	Alice M.	6	5	29.2	8.6	4.1	Pas.	1	10	1908	Atlantic City, N. J.	Philadelphia, Pa.
210130		Ga. s.	Alice M.	12	10	34.0	10.2	4.0	Pas.	1	12	1909	Epoufette, Mich.	Grand Haven, Mich.
211871		Ga. s.	Alice M.	7	6	30.7	10.6	2.8	Frt.	1	20	1913	East Rockaway, N. Y.	Patchogue, N. Y.
205951		Ga. s.	Alice Marlon	10	6	31.7	11.8	6.0	Fsh.	1	10	1908	Friendship, Me.	South West Harbor, Me.
106999		Ga. s.	Alice Mand	6	6	29.2	10.2	5.0	Frt.	2	5	1893	Rockland, Me.	Bellevue, Me.
204232		Ga. s.	Alice Roper	8	6	45.0	12.2	3.2	Frt.	1	1	1906	Norfolk, Va.	Norfolk, Va.
220035		Ga. s.	Alice S.	12	8	43.9	12.3	3.7	Fsh.	2	1	1920	Cleveland, Ohio	Cleveland, Ohio.
205207		Ga. s.	Alice V.	8	7	36.0	12.8	3.0	Msc.	1	1	1908	Patchogue, N. Y.	Patchogue, N. Y.
210873		Ga. s.	Alice Virginia	11	6	44.1	12.2	4.3	Fsh.	2	20	1913	Seaford, Va.	Norfolk, Va.
106585		Ga. s.	Alice E. Walker	14	9	58.0	15.7	8.3	Oys.	1	1	1888	Orford, Md.	Newport News, Va.
213504		Ga. s.	Alice H. H. Reeder	25	23	47.2	14.6	5.8	Frt.	3	120	1915	Trenton, N. J.	Philadelphia, Pa.
210971		Ga. s.	Alice L. Statson	23	19	49.3	16.9	4.8	Cod.	4	37	1912	Friendship, Me.	Vineyard Haven, Mass.
214925		Ga. s.	Alice M. Doughty	33	15	60.0	16.7	6.6	Frt.	8	45	1917	Thomaston, Me.	New York, N. Y.
107608		Ga. s.	Alice M. Guthrie	89	54	87.0	23.0	9.2	Fsh.	1	72	1901	Gloucester, Mass.	New York, N. Y.
106435		Ga. s.	Alice M. Newton	5	5	27.4	12.2	3.0	Msc.	1	1	1886	Patchogue, N. Y.	Greenport, N. Y.
208803		Ga. s.	Alice and Ruby	13	9	37.6	11.0	5.5	Frt.	1	1	1912	Deer Isle, Me.	Bellevue, Me.
218405		Ga. s.	Alice and Wilson	33	16	62.9	16.5	7.2	Fsh.	2	42	1919	Rockport, Mass.	Gloucester, Mass.
106515		Ga. s.	Alicia	12	10	52.1	14.8	3.2	Frt.	7	2	1887	Fowl River, Ala.	Mobile, Ala.
220300		Ga. s.	Alicia	21	13	41.4	13.0	6.3	Frt.	2	35	1920	Atlantic City, N. J.	New York, N. Y.
106492		Ga. s.	Alida	5	5	29.6	11.7	2.6	Msc.	1	1	1887	Greenwich, Conn.	Newark, N. J.
106426		Ga. s.	Alida V.	6	5	29.3	13.3	3.3	Msc.	1	1	1886	Patchogue, N. Y.	Patchogue, N. Y.
218784		Ga. s.	Aliene	8	6	33.1	10.0	2.2	Frt.	1	16	1910	Atlantic, N. C.	Beaufort, N. C.

† Formerly st. s. Natalbany.

† Oil engine.

MERCHANT MOTOR VESSELS OF THE UNITED STATES—Continued.

Official No.	Signal letters.	Rig.	Name of vessel.	Gross tonnage.	Net tonnage.	Length.	Breadth.	Depth.	Service.	Crew.	Indicated horsepower.	When built.	Where built.	Home port (when permanent document issues).
201977	KTVM	Ga. y.	Alisbe.....	20	16	61.6	10.0	5.6	Yct.	3	1905	New York, N. Y.	New York, N. Y.
218852		Ga. s.	Aljolin.....	26	21	45.1	14.6	7.3	Pas.	2	75	1910	Do.	Do.
210765		Ga. s.	Alku.....	9	9	34.6	9.4	4.0	Fsh.	1	17	1907	Hwaco, Wash.	Seattle, Wash.
214013		Ga. s.	Alladro.....	11	10	32.5	13.2	4.1	Frt.	14	1904	Port Republic, N. J.	Port Republic, N. J.
205391		Ga. s.	Allamakee II.....	10	9	43.9	8.1	4.7	Fas.	1	40	1903	St. Louis, Mo.	St. Louis, Mo.
200133		Ga. s.	Allard.....	9	9	35.0	13.0	4.2	Fas.	1	82	1903	Atlantic City, N. J.	Atlantic City, N. J.
211239		Ga. p.	Allegan.....	15	13	32.8	10.0	1.8	Fas.	3	20	1913	Douglas, Mich.	Grand Haven, Mich.
205004	KWNC	Ga. y.	Allegro.....	191	130	108.4	20.1	12.4	Yct.	11	360	1908	Essington, Pa.	Essington, Pa.
215521		Ga. s.	Allen.....	24	10	62.0	16.6	3.2	Oys.	3	50	1913	Hempstead, N. Y.	Morgan City, La.
206331		Ga. s.	Allen C.....	15	9	42.1	12.3	4.7	Frt.	1	36	1904	Free-Island, Me.	Ellsworth, Me.
207779		Ga. s.	Allentown.....	10	6	38.0	9.0	3.7	Fsh.	1	25	1904	Seattle, Wash.	Seattle, Wash.
76840		Ga. s.	Alliance.....	11	6	33.4	12.2	4.8	Frt.	1	8	1887	North-Hall, Me.	Rockland, Me.
218685	LSGT	Ga. y.	Alliancia.....	18	12	45.5	12.4	4.7	Yct.	1	1900	Long River, N. J.	New York, N. Y.
213866		Ga. s.	Allie.....	15	10	44.8	12.2	2.5	Pas.	1	10	1910	Hempstead, N. Y.	Morgan City, La.
200399		Ga. s.	Allie II.....	11	8	44.0	11.0	4.6	Frt.	2	1903	Westbury City, Mich.	Marquette, Mich.
207976		Ga. s.	Allie May.....	11	7	36.0	9.3	2.7	Yct.	1	10	1909	Ocean View, Del.	Wilmington, Del.
208894		Ga. y.	Allis.....	20	13	42.0	10.6	7.3	Yct.	2	40	1909	Chicago, Ill.	New Orleans, La.
218091		Ga. s.	Allouisa.....	18	10	50.0	8.6	4.0	Tow.	1	35	1917	Havana, Ill.	Peoria, Ill.
107852		Ga. s.	Alluro.....	18	15	60.0	9.7	3.3	Frt.	2	1903	Mariners Harbor, N. Y.	Miami, Fla.
107282		Ga. s.	Alma.....	14	11	47.0	14.8	3.9	Frt.	1	1896	1896	Bayou la Batre, Ala.	Mobile, Ala.
203087	KVJT	Ga. y.	Alma.....	39	26	58.0	14.2	4.0	Yct.	2	1904	Port Jefferson, N. Y.	New York, N. Y.
205545		Ga. s.	Alma.....	12	9	48.0	10.0	2.4	Fas.	1	1905	Madison, N. C.	Elizabeth City, N. C.
206802		Ga. s.	Alma.....	12	8	36.0	11.2	3.7	Fsh.	2	1901	Seattle, Wash.	Seattle, Wash.
209284		Ga. s.	Alma.....	7	5	39.0	10.0	3.0	Oys.	1	1911	Morgan City, La.	Morgan City, La.
212209		Ga. s.	Alma.....	95	74	83.1	19.0	6.9	Pas.	4	1911	Seattle, Wash.	Juneau, Alaska.
212350		Ga. s.	Alma.....	8	7	41.1	9.0	3.5	Fas.	1	1911	Hoboken, N. J.	St. Louis, Mo.
214953		Ga. s.	Alma.....	8	6	31.3	10.9	4.7	Fsh.	3	1917	Wilmington, N. J.	Philadelphia, Pa.
115327		Ga. s.	Alma Boll.....	42	18	60.9	10.2	6.5	Fsh.	2	1872	Port Washington, N. Y.	Do.
206974		Ga. s.	Alma Gray.....	14	10	58.5	14.5	3.0	Pas.	3	1907	Manchester City, N. C.	Elizabeth City, N. C.
201055		Ga. s.	Alma May.....	26	17	60.5	13.1	3.8	Frt.	2	1907	Seattle, Wash.	Jacksonville, Fla.
206237		Ga. s.	Alma P.....	12	10	39.7	12.4	4.4	Frt.	3	1900	Port Clinton, Ohio	Sandusky, Ohio.
207169		Ga. s.	Alma and Alvin.....	33	20	68.0	21.0	5.6	Oys.	6	1900	Greenwich, N. J.	Philadelphia, Pa.
209534		Ga. y.	Almax II.....	22	18	44.6	11.8	5.8	Yct.	1	1912	Salt Lake, Md.	Seattle, Wash.
201925		Ga. s.	Almeda.....	10	10	37.0	12.0	4.5	Fas.	1	1904	London, R. I.	Providence, R. I.
1254		Ga. s.	Almira.....	14	13	47.3	14.6	4.0	Mso.	2	1904	Green, Conn.	New York, N. Y.
221241		Ga. s.	Almo.....	42	28	59.3	22.2	6.3	Fsh.	2	1921	Black Haven, N. Y.	Do.
215365		Ga. s.	Alms.....	11	7	36.2	11.2	3.2	Fsh.	2	1917	San Francisco, Cal.	Juneau, Alaska.
203756	KVSG	Ga. y.	Aloha.....	42	37	75.2	14.2	6.6	Yct.	2	1903	Long Island City, N. Y.	New York, N. Y.
203880		Ga. s.	Aloha.....	11	8	38.0	10.2	4.3	Fsh.	1	1907	Clifford, Wash.	Juneau, Alaska.
212126		Ga. s.	Aloha.....	25	17	51.9	13.7	5.7	Tow.	1	1911	Tacoma, Wash.	Tacoma, Wash.
214470		Ga. s.	Aloha.....	132	111	80.4	22.2	6.1	Pas.	4	1916	Seattle, Wash.	Seattle, Wash.
214427		Ga. s.	Alola.....	9	6	37.3	10.3	2.2	Frt.	1	50	1910	Cedar Bayou, Tex.	Houston, Tex.
218283		Ga. s.	Alona.....	8	6	29.0	9.1	4.7	Fsh.	2	13	1915	Seattle, Wash.	Seattle, Wash.
106778		Ga. s.	Alonzo Taulano.....	11	6	42.2	15.0	4.3	Frt.	1	1890	Smyrna, N. C.	Norfolk, Va.
105355		Ga. s.	Alonzo E. Smith.....	18	18	60.4	17.5	4.4	Oys.	2	1873	Port Jefferson, N. Y.	Perth Amboy, N. J.
107027		Ga. s.	Alpha.....	22	21	66.0	14.0	6.0	Oys.	6	1893	Alameda, Cal.	Los Angeles, Cal.
107235		Ga. s.	Alpha.....	8	7	30.3	11.2	3.3	Oys.	1	1896	Freeport, N. Y.	Patchogue, N. Y.
107467	KPFG	Ga. y.	Alpha.....	36	29	73.0	12.2	6.7	Yct.	4	1899	New York, N. Y.	New York, N. Y.
107641		Ga. s.	Alpha.....	5	5	27.0	10.2	5.0	Fsh.	1	1901	Friendship, Mo.	Eastport, Me.
200532		Ga. s.	Alpha.....	8	6	32.2	9.0	4.0	Mso.	1	12	1903	Crisfield, Md.	Baltimore, Md.
202065		Ga. s.	Alpha.....	7	7	28.3	11.4	3.7	Oys.	1	1905	Stamford, Conn.	Bridgeport, Conn.
209042		Ga. s.	Alpha.....	9	7	35.3	8.7	5.4	Mso.	1	25	1911	Cordova, Alaska.	Cordova, Alaska.
212623		Ga. s.	Alpha.....	12	11	37.2	12.0	5.4	Frt.	21	1914	Bridgeport, Conn.	Bridgeport, Conn.
217449		Ga. s.	Alphonsine.....	8	5	31.2	9.5	3.3	Tow.	1	30	1918	Providence, R. I.	Providence, R. I.
106944		Ga. s.	Alpine.....	95	74	82.0	26.0	0.1	Frt.	3	75	1892	Benicia, Cal.	San Francisco, Cal.
93389		Ga. s.	Alta.....	20	13	62.5	10.8	4.5	Mso.	2	1903	Chicago, Ill.	New Haven, Conn.
107529		Ga. y.	Altair.....	31	22	55.9	14.2	11.0	Oys.	2	50	1907	Highland, R. I.	Marblehead, Mass.
208252		Ga. y.	Altamaha.....	54	51	72.7	17.5	2.1	Frt.	4	50	1911	Holly Hill, Fla.	Salem, Mass.
212255		Ga. s.	Altana.....	24	20	42.5	13.0	5.4	Fsh.	5	20	1911	Keopart, Wash.	Cedona, Alaska.
211193		Ga. s.	Alten.....	64	43	72.0	18.2	8.5	Fsh.	14	110	1913	Seattle, Wash.	Seattle, Wash.
209423		Ga. s.	Althaea.....	8	8	28.0	9.0	4.0	Fsh.	2	12	1911	Green Bay, Wis.	Grand Haven, Mich.
204169		Ga. s.	Althea.....	25	22	51.6	12.0	5.4	Frt.	4	1907	Long Island City, N. Y.	Detroit, Mich.
206486		Ga. s.	Althea.....	9	6	34.5	10.2	3.8	Frt.	1	16	1909	Naugatuck, Conn.	New London, Conn.
210447		Ga. p.	Althea.....	12	8	63.3	16.0	2.7	Frt.	4	60	1912	New York, N. Y.	Nome, Alaska.
209909		Ga. y.	Althea II.....	33	22	69.7	12.0	5.9	Yct.	3	80	1914	New York, N. Y.	Detroit, Mich.
216671		Ga. s.	Althorp.....	10	10	37.8	13.2	3.1	Fsh.	1	22	1918	Port Edward, Alaska	Juneau, Alaska.
211656		Ga. y.	Altormary.....	37	30	50.0	15.6	3.4	Yct.	3	1914	South Jacksonville, Fla.	Miami, Fla.
203057		Ga. s.	Alton.....	7	6	43.1	9.3	3.5	Pas.	2	16	1905	Saninsky, Ohio.	Sandusky, Ohio.
212139		Ga. s.	Altoona No. 2.....	12	8	50.1	12.3	4.2	Fsh.	1	40	1911	Astoria, Ore.	Astoria, Ore.
218716		Ga. s.	Altruria.....	10	8	30.0	12.7	3.6	Frt.	4	16	1904	Oyster Hill, Mass.	New Bedford, Mass.
106852		Ga. s.	Alva.....	15	14	40.9	14.6	6.0	Fsh.	2	1891	Bristol, Me.	Rockland, Me.
106396		Ga. s.	Alva and Hettie.....	10	9	52.6	14.5	3.2	Frt.	2	1885	St. Michaels, Md.	Baltimore, Md.

1 Formerly ga. y. Vlm.

2 Formerly slip. Sally.

3 Formerly st. s. Marcla.

4 Formerly slip. y. Altair.

5 Formerly ga. y. Gul.

MERCHANT MOTOR VESSELS OF THE UNITED STATES—Continued.

Official No.	Signal letters.	Rlg.	Name of vessel.	Gross tonnage.	Net tonnage.	Length.			Breadth.	Depth.	Service.	Crew.	Indicated horsepower.	When built.	Where built.	Home port (where permanent document issues).
						Feet.	Feet.	Feet.								
107730		Ga. s.	Alvah Ellwood.....	7	6	27.8	11.2	5.5		Fsh.	2	1902	Friendship, Me.....	Belfast, Me.	
202620		Ga. s.	Alvaretta.....	15	11	38.4	15.3	4.7		Fsh.	6	1905	Boggy, Fla.....	Tampa, Fla.	
209993		Ga. s.	Alverene.....	39	26	71.2	15.0	2.6		Tow.	3	60	1912	Everett, Wash.....	Seattle, Wash.	
210581		Ga. s.	Alvilda.....	26	18	47.7	14.0	6.4		Fsh.	6	35	1912	Tacoma, Wash.....	Los Angeles, Cal.	
219963		Ga. s.	Alvin Jr.....	13	12	39.0	10.8	3.8		Pas.	1	40	1920	Luxora, Ark.....	St. Louis, Mo.	
106670		Ga. s.	Alvin C. Somers.....	10	5	50.2	12.3	3.4		Frt.	1	20	1889	St. Peters Creek, Md.....	Newport News, Va.	
200923		Ga. s.	Atvina.....	9	6	39.9	9.9	3.2		Pas.	1	1904	Astoria, Ore.....	Seattle, Wash.	
214435		Ga. y.	Atwilda.....	24	16	48.0	13.0	5.1		Yot.	1	24	1911	Brooklyn, N. Y.....	New York, N. Y.	
211007		Ga. s.	Alwin.....	8	6	34.5	8.6	4.5		Fsh.	1	36	1913	Los Angeles, Cal.....	Los Angeles, Cal.	
208318		Ga. s.	Alyce B.....	13	9	31.6	10.0	3.5		Frt.	2	20	1911	Seattle, Wash.....	Seattle, Wash.	
219793		Ga. s.	Alyeska.....	26	15	41.4	13.6	6.6		Fsh.	5	35	1920	Tacoma, Wash.....	Portland, Ore.	
210432		Ga. s.	Amachemco.....	8	7	38.7	9.2	4.2		Pas.	3	18	1908	Norfolk, Va.....	Perth Amboy, N. J.	
213184		Ga. s.	Amak.....	51	41	61.1	16.0	6.6		Fsh.	2	50	1915	Seattle, Wash.....	Seattle, Wash.	
213986		Ga. s.	Amak.....	34	20	51.0	16.5	7.3		Fsh.	1	80	1916	Gobie, Ore.....	Portland, Ore.	
216950		Ga. s.	Amalgamated Sugar Co. No. 1.....	12	7	43.1	11.4	4.4		Tow.	1	85	1918	Sacramento, Cal.....	San Francisco, Cal.	
216851		Ga. s.	Amalgamated Sugar Co. No. 2.....	11	6	42.3	11.0	4.6		Tow.	1	85	1918	Stockton, Cal.....	Do.	
213914	LFTB	Ga. y.	Amanda.....	67	63	64.5	15.8	6.6		Yot.	2	70	1916	East Greenwich, R. I.....	New York, N. Y.	
215236		Ga. s.	Amanda C. II.....	7	5	31.2	10.7	3.5		Pas.	1	10	1907	Philadelphia, Pa.....	Philadelphia, Pa.	
201093		Ga. s.	Amanda Bishop.....	43	24	74.5	20.0	5.4		Fsh.	11	1904	Patchogue, N. Y.....	Patchogue, N. Y.	
107310		Ga. s.	Amanda W. Fillmore.....	9	9	52.4	14.8	3.2		Frt.	2	1897	Oriole, Md.....	Crisfield, Md.	
211567		Ga. s.	Amator.....	6	6	34.2	9.4	3.6		Fsh.	1	15	1913	West Haven, Conn.....	New Haven, Conn.	
219135		Ga. s.	Ambassador.....	204	122	100.1	21.9	14.8		Pas.	8	360	1919	Tacoma, Wash.....	Tacoma, Wash.	
106205		Ga. s.	Ambition.....	17	11	53.2	15.1	4.3		Oys.	1	1883	St. Michaels, Md.....	Newport News, Va.	
205355		Ga. s.	Ambra II.....	12	12	62.0	9.0	3.0		Mso.	2	1907	Cincinnati, Ohio.....	Morgan City, La.	
218220		Ga. s.	Ameco.....	22	15	54.3	12.7	5.2		Fsh.	4	55	1919	San Pedro, Cal.....	Los Angeles, Cal.	
107488		Ga. s.	Amella.....	9	8	40.0	13.0	3.0		Oys.	1	1899	Bayou Shaffer, La.....	Morgan City, La.	
107694		Ga. s.	Amella.....	13	11	40.0	13.8	3.8		Mse.	1	1901	Bayshore, N. Y.....	Patchogue, N. Y.	
201086		Ga. s.	Amella.....	14	8	53.3	10.5	4.0		Pit.	3	30	1904	South Jacksonville, Fla.....	Fernandina, Fla.	
208357		Ga. s.	Amella.....	7	7	40.0	8.5	3.4		Pas.	2	14	1911	Key West, Fla.....	Key West, Fla.	
210066		Ga. s.	Amella.....	12	8	32.5	10.0	4.1		Pas.	2	20	1912	Los Angeles, Cal.....	Los Angeles, Cal.	
210628		Ga. s.	Amella.....	5	5	23.0	7.4	3.5		Mso.	2	10	1912	Milwaukee, Wis.....	Milwaukee, Wis.	
210104		Ga. s.	Americ.....	33	25	43.4	13.0	4.0		Fsh.	6	30	1912	Keyport, Wash.....	Wrangell, Alaska.	
107533		Ga. s.	America.....	13	9	36.6	14.8	4.2		Frt.	1	1896	Brooklyn, N. Y.....	New York, N. Y.	
205520		Ga. s.	America.....	14	7	47.0	13.8	4.6		Frt.	1	1908	Lubeo, Me.....	Eastport, Me.	
206324		Ga. p.	America.....	13	8	50.7	13.1	3.2		Frt.	2	15	1909	Cut Off, La.....	New Orleans, La.	
207287		Ga. s.	America.....	37	25	61.6	17.4	8.5		Fsh.	11	50	1910	Seattle, Wash.....	Seattle, Wash.	
212211		Ga. s.	America.....	21	17	48.8	14.8	5.0		Pas.	2	50	1914	Brooklyn, N. Y.....	New York, N. Y.	
212555		Ga. s.	America.....	17	8	50.7	12.2	3.8		Fsh.	1	25	1914	Punta Gorda, Fla.....	Key West, Fla.	
213020		Ga. s.	America.....	40	39	56.5	17.0	6.6		Pas.	3	75	1915	Manitowoc, Wis.....	Chicago, Ill.	
215140		Ga. s.	America.....	33	25	51.3	14.7	6.6		Fsh.	7	40	1917	Tacoma, Wash.....	Seattle, Wash.	
217689		Ga. s.	America.....	36	24	57.6	14.8	6.9		Fsh.	7	50	1919	Los Angeles, Cal.....	Los Angeles, Cal.	
217862		Ga. s.	America.....	12	11	32.0	9.5	4.2		Fsh.	3	15	1917	Baileys Harbor, Wis.....	Milwaukee, Wis.	
218092		Ga. s.	America.....	15	6	38.4	12.8	4.8		Fsh.	6	24	1919	South Boston, Mass.....	Gloucester, Mass.	
220324		Ga. s.	America.....	12	10	27.9	11.2	3.9		Pas.	2	16	1920	Gloucester, N. J.....	Philadelphia, Pa.	
106656		Ga. s.	America O.....	20	17	52.8	16.9	3.6		Frt.	3	1889	Bonfouca, La.....	New Orleans, La.	
215223		Ga. s.	America First.....	31	25	52.1	14.9	5.9		Fsh.	7	40	1917	Tacoma, Wash.....	Seattle, Wash.	
211578		Ga. s.	American.....	21	14	49.8	13.0	5.1		Tow.	1	110	1913	Oakland, Cal.....	San Francisco, Cal.	
208760		Ga. s.	American Beauty.....	8	8	46.8	8.5	3.6		Pas.	2	28	1911	Chattanooga, Tenn.....	Chattanooga, Tenn.	
215317		Ga. s.	American Beauty.....	35	27	53.3	14.7	6.6		Frt.	7	1917	Tacoma, Wash.....	Tacoma, Wash.	
217945		Ga. s.	American Beauty.....	31	21	55.1	14.5	6.5		Fsh.	8	40	1919	Wilmington, Cal.....	Los Angeles, Cal.	
106288		Ga. s.	American Eagle.....	20	12	41.2	14.0	3.0		Frt.	2	1881	Jordan River, Miss.....	Port Arthur, Tex.	
202190		Ga. s.	American Eagle.....	10	7	44.0	11.7	4.0		Pas.	2	1903	Saugatuck, Mich.....	Chicago, Ill.	
203416		Ga. p.	American Eagle.....	13	6	58.7	14.1	2.6		Frt.	3	1906	Westwego, La.....	New Orleans, La.	
203036		Ga. s.	Americus.....	73	60	70.5	22.5	6.4		Oys.	5	85	1906	Tottenville, N. Y.....	New Haven, Conn.	
100202		Ga. s.	Americus.....	19	16	56.0	14.0	4.5		Oys.	3	45	1877	East Haven, Conn.....	Do.	
107788		Ga. s.	Amerind.....	15	8	48.0	12.0	4.8		Frt.	2	20	1902	Tacoma, Wash.....	Tacoma, Wash.	
107068		Ga. s.	Amethyst.....	12	12	51.0	16.7	3.2		Frt.	2	1893	Biloxi, Miss.....	Mobile, Ala.	
107096		Ga. s.	Amie.....	10	7	35.5	14.0	5.2		Frt.	1	1894	Fall River, Mass.....	New York, N. Y.	
211891		Ga. s.	Amorco.....	13	9	42.5	12.2	5.0		Tow.	1	50	1913	Oakland, Cal.....	San Francisco, Cal.	
107182		Ga. s.	Amorita.....	10	9	32.3	10.8	5.1		Frt.	1	1893	Saunderstown, R. I.....	Bridgeport, Conn.	
202218		Ga. s.	Amorita.....	11	8	53.5	9.9	3.7		Frt.	1	1903	Alexandria Bay, N. Y.....	Cape Vincent, N. Y.	
201813		Ga. s.	Amorita.....	7	6	34.0	11.2	2.0		Fsh.	1	1905	Patchogue, N. Y.....	Patchogue, N. Y.	
107633		Ga. s.	Amphion.....	20	13	48.0	14.2	4.8		Pas.	2	1901	Bridgeport, Conn.....	Newark, N. J.	
212812		Ga. s.	Amrild.....	19	5	41.4	14.1	6.3		Cod.	4	24	1914	Friendship, Me.....	Friendship, Me.	
3677		Ga. y.	Amrita.....	23	20	58.4	10.5	4.5		Yot.	3	1895	New York, N. Y.....	Boston, Mass.	
209029	LCMO	Ga. y.	Amuray.....	31	21	58.5	13.2	6.4		Yot.	1	50	1911	Port Clinton, Ohio.....	New York, N. Y.	
210969		Ga. s.	Amy.....	41	28	55.0	14.2	6.2		Pas.	3	75	1913	Seattle, Wash.....	Juneau, Alaska.	
212498		Ga. s.	Amy.....	11	7	38.2	13.1	3.4		Frt.	2	8	1913	Unalakleet, Alaska.....	Nome, Alaska.	
220108		Ga. s.	Amy.....	7	6	35.9	11.0	2.7		Fsh.	1	25	1900	Bayshore, N. Y.....	Patchogue, N. Y.	
201118		Ga. s.	Amy B.....	37	33	49.8	17.0	5.8		Frt.	3	60	1907	Tottenville, N. Y.....	Port Arthur, Tex.	

1 Formerly ga. s. Allee II.

2 Formerly ga. s. Pacific Sugar Corp. No. 2.

3 Formerly ga. s. Pacific Sugar Corp. No. 1.

4 Formerly Ga. y. y Lomado.

5 Formerly U. S. S. Lomado.

6 Formerly ga. s. Ivernla.

7 Formerly st. y. Blitz.

8 Formerly ga. y. Yamaha.

9 Rebuilt, 1896.

MERCHANT MOTOR VESSELS OF THE UNITED STATES—Continued.

Official No.	Signal letters.	Rig.	Name of vessel.	Gross tonnage.	Net tonnage.	Length.	Breadth.	Depth.	Service.	Crew.	Indicated horsepower.	When built.	Where built.	Home port (when permanent document issues).
212064		Ga. s.	Anacapa.....	8	5	35.3	9.6	3.9	Pas.	1	16	1905	East San Pedro, Cal.....	Los Angeles, Cal.
106494		Ga. s.	Anaconda.....	32	30	61.3	18.0	7.3	Wld.	2	100	1887	Brooklyn, N. Y.	New York, N. Y.
214926		Ga. y.	Anado.....	33	22	65.8	12.8	5.3	Yct.	3	25	1912	New York, N. Y.	Do.
209693		Ga. s.	Analbarn.....	18	11	70.0	16.3	3.1	Fsh.	2	45	1920	Irvington, Va.	Crisfield, Md.
220508		Ga. s.	Ana Maria.....	21	19	48.2	14.3	4.6	Pas.	3	12	1919	Palo Seco, Toa Baja, P.R.	San Juan, P. R.
219346		Ga. s.	Anamay B.....	7	5	35.0	10.3	2.1	Oys.	2	12	1919	Houma, La.	New Orleans, La.
1880		Ga. s.	Anastasia.....	44	23	58.5	22.2	4.3	Frt.	1	45	1870	San Francisco, Cal.	San Francisco, Cal.
219464		Ga. s.	Anastasia E.....	34	16	61.2	16.6	7.3	Fsh.	7	42	1919	Rockport, Mass.	New Bedford, Mass.
210763		Ga. s.	Ancon.....	11	7	38.4	11.8	4.2	Tow.	1	30	1912	Oakland, Cal.	San Francisco, Cal.
212043		Ga. s.	Andallsta.....	14	9	34.4	8.4	4.2	Tow.	2	25	1914	Seattle, Wash.	Seattle, Wash.
214771		*Ga. p.	Anderson.....	13	13	52.4	14.5	2.0	Fer.	1	10	1917	Gainsboro, Tenn.	Nashville, Tenn.
207527		Ga. s.	Andrew N.....	17	11	42.4	12.6	4.0	Fsh.	6	20	1910	Seattle, Wash.	Seattle, Wash.
205925		Ga. s.	Andrew Z.....	13	9	36.5	12.4	4.5	Fsh.	6	20	1908	Tacoma, Wash.	Ketchikan, Alaska.
209600		Ga. s.	Andrew Z II.....	27	18	49.0	15.0	6.1	Fsh.	8	40	1912	do.	Tacoma, Wash.
213111		Ga. s.	Andrye.....	11	9	46.2	15.6	2.5	Pas.	2	24	1915	Miami, Fla.	Miami, Fla.
203749		Ga. s.	Angel.....	15	15	44.0	14.0	4.0	Msc.	3	16	1906	Tarpon Springs, Fla.	Tampa, Fla.
218121		Ga. s.	Angeles.....	7	6	32.3	9.4	4.3	Fsh.	1	16	1919	Seattle, Wash.	Port Angeles, Wash.
212674		Ga. s.	Angeline C. Nunan.....	101	58	89.8	22.2	10.9	Fsh.	10	72	1914	Essex, Mass.	Portland, Me.
218902		Ga. s.	Angia.....	12	8	49.7	14.9	2.7	Pas.	1	22	1916	East Alburg, Vt.	Burlington, Vt.
107762		Ga. s.	Angle B. Watson.....	105	56	74.3	21.3	8.5	Fsh.	4	72	1902	East Boothbay, Me.	Boston, Mass.
216735	LJDT	Ga. s.	Angle L. Marshall.....	109	56	98.7	23.1	10.2	Fsh.	17	72	1917	Essex, Mass.	Greenport, N. Y.
107528		Ga. s.	Angler.....	14	14	41.5	15.0	4.5	Msc.	2	10	1900	Greenport, N. Y.	Greenport, N. Y.
206704		Ga. s.	Angler.....	15	10	52.3	13.7	3.8	Frt.	1	40	1909	Shad Point, Md.	Philadelphia, Pa.
209669		Ga. s.	Angler.....	31	15	60.0	17.6	5.6	Tow.	1	75	1912	Greenwich, N. J.	Do.
212432		Ga. s.	Angler.....	14	10	40.0	10.5	3.8	Pas.	3	45	1912	Eagle Harbor, Mich.	Marquette, Mich.
220392		Ga. s.	Angler.....	8	5	37.1	10.0	3.3	Frt.	2	(t)	(t)	Perth Amboy, N. J.	Perth Amboy, N. J.
220429		Ga. s.	Angler.....	7	5	28.7	12.0	3.1	Fsh.	2	14	(t)	New York, N. Y.	New York, N. Y.
107405		Ga. s.	Anita.....	13	11	30.6	13.2	4.9	Msc.	1	18	1896	Osterville, Mass.	Do.
201693		Ga. y.	Anita.....	16	6	49.3	11.0	3.5	Yct.	4	25	1904	Bascom, Ohio.	Chicago, Ill.
203431		Ga. s.	Anita.....	24	16	59.2	14.8	4.0	Msc.	2	75	1909	Galveston, Tex.	Galveston, Tex.
204813		Ga. s.	Anita.....	7	7	34.0	9.6	2.8	Msc.	1	15	1907	Boulder Bay, Alaska.	Cordova, Alaska.
207044		Ga. s.	Anita.....	7	5	30.8	9.8	4.0	Tow.	1	50	1904	San Francisco, Cal.	San Francisco, Cal.
209394		Ga. s.	Anita.....	10	6	31.4	13.0	3.7	Frt.	1	32	1917	Rolling Bay, Wash.	New York, N. Y.
215035		Ga. s.	Anita.....	15	10	49.2	15.9	2.8	Frt.	1	35	1917	Rolling Bay, Wash.	Seattle, Wash.
213147		Ga. s.	Anita II.....	65	55	71.0	20.0	5.6	Frt.	4	1915	1915	Pocomoke City, Md.	Jacksonville, Fla.
205766		Ga. s.	Anita Phillips.....	21	14	52.5	14.0	4.3	Fsh.	7	14	1908	Juneau, Alaska.	Juneau, Alaska.
214842		Ga. s.	Anita and Bernice L.....	31	16	58.7	16.4	7.1	Frt.	6	36	1917	Friendship, Me.	Boston, Mass.
212050		Ga. s.	Ann.....	15	10	46.3	12.2	4.5	Frt.	1	50	1914	Oakland, Cal.	San Francisco, Cal.
207971		*Ga. p.	Ann Maria.....	12	12	46.8	10.0	2.5	Frt.	3	10	1910	Hematite, Ky.	Paducah, Ky.
105065		Ga. s.	Ann G. Goodsell.....	11	10	39.3	15.5	3.1	Oys.	2	1871	1871	Somersett Co., Md.	Wilmington, Del.
206109		Ga. s.	Anna.....	12	8	32.8	14.4	4.7	Frt.	3	16	1908	Hollyock, Del.	Do.
211747		Ga. s.	Anna.....	28	8	46.6	16.3	7.1	Fsh.	6	38	1913	Friendship, Me.	Newport, R. I.
214189		Ga. s.	Anna.....	12	8	36.2	11.3	4.7	Frt.	2	25	1915	Brooklyn, N. Y.	New York, N. Y.
220982		Ga. s.	Anna.....	59	40	61.1	22.5	7.3	Wat.	2	60	1921	Baltimore, Md.	Baltimore, Md.
215557		Ga. s.	Anna A.....	8	7	30.5	9.2	3.2	Pas.	1	12	1914	Chicago, Ill.	Chicago, Ill.
214245		Ga. s.	Anna A. II.....	28	22	57.3	12.2	5.6	Frt.	1	30	1916	Bay City, Mich.	Detroit, Mich.
106531		Ga. s.	Anna Bell.....	36	20	52.0	20.0	4.5	Tow.	2	1888	1888	Paulsboro, N. J.	Wilmington, Del.
106624		Ga. s.	Anna Bell.....	7	6	30.7	13.7	3.3	Msc.	1	1888	1888	Oyster Bay, N. Y.	New York, N. Y.
107457		Ga. s.	Anna Bell.....	8	6	37.9	12.5	3.1	Oys.	3	24	1898	Green Run, Md.	Cape Charles, Va.
217825		Ga. s.	Annabelle.....	6	6	28.0	8.5	3.3	Fsh.	1	15	1917	Green Bay, Wis.	Milwaukee, Wis.
739		Ga. s.	Anna Brown.....	48	45	63.6	21.7	5.0	Oys.	2	1866	1866	Westfield, N. Y.	New Bedford, Mass.
212057	LDKC	Ga. y.	Anna D.....	16	12	40.0	9.0	5.0	Yct.	1	60	1914	Atlantic City, N. J.	Philadelphia, Pa.
220450		Ga. y.	Anna D.....	22	17	53.9	11.0	4.9	Yct.	2	300	1920	Milwaukee, Wis.	Detroit, Mich.
141712		Ga. s.	*Anna Doris.....	9	6	39.0	11.0	3.0	Oys.	1	1901	1901	Wheaton, Va.	Reedville, Va.
210269		Ga. s.	Anna Elizabeth.....	37	25	58.7	18.0	5.4	Frt.	3	50	1912	Paulsboro, N. J.	Philadelphia, Pa.
216764		Ga. s.	Anna Florence.....	20	16	57.6	15.8	4.0	Frt.	2	25	1918	Chester, Md.	Annapolis, Md.
218364		Ga. s.	Anna Gold.....	14	8	38.0	9.9	4.1	Frt.	1	24	1919	Sioux City, Iowa.	New Orleans, La.
208775		Ga. s.	Anna H.....	29	24	56.0	17.0	4.5	Frt.	3	30	1911	Greenwich Pier, N. J.	Philadelphia, Pa.
211062		Ga. s.	Anna I.....	11	9	34.8	10.8	3.9	Tow.	1	30	1913	Dames Point, Fla.	Jacksonville, Fla.
209581		Ga. s.	Anna J.....	10	8	38.2	10.5	3.2	Tow.	2	24	1912	Eulalia, Fla.	Do.
215226		Ga. s.	Anna J.....	28	22	46.0	13.3	6.7	Fsh.	6	27	1917	Tacoma, Wash.	Seattle, Wash.
202829		Ga. s.	Anna K.....	12	9	39.5	12.6	4.1	Fsh.	2	1906	1906	Oceanus, N. Y.	New York, N. Y.
211111		Ga. s.	Anna L.....	10	7	32.0	10.7	3.6	Fsh.	5	12	1913	Seattle, Wash.	Juneau, Alaska.
215610		Ga. s.	Anna L.....	6	5	28.6	10.5	3.4	Fsh.	1	30	1895	Brooklyn, N. Y.	New York, N. Y.
201547		Ga. s.	Anna Long.....	25	6	54.6	19.8	3.3	Oys.	4	1904	1904	Biloxi, Miss.	New Orleans, La.
107745		Ga. s.	Anna Louise.....	9	8	39.0	12.6	2.9	Frt.	2	24	1902	Bon Secour, Ala.	Mobile, Ala.
1481		Ga. s.	Anna M.....	11	10	39.2	13.7	4.3	Fsh.	4	20	1867	Brooklyn, N. Y.	Newport, R. I.
214041		Ga. s.	Anna May.....	37	14	56.8	18.2	7.4	Frt.	3	20	1916	Pocomoke City, Md.	Fernandina, Fla.
216548		Ga. s.	Anna May.....	22	12	49.4	12.4	4.3	Pas.	1	65	1915	Galveston, Tex.	Galveston, Tex.
218008		Ga. s.	Anna May.....	9	8	32.5	9.1	4.9	Fsh.	2	14	1919	Winslow, Wash.	Seattle, Wash.
213809		Ga. s.	Anna May L.....	15	10	38.0	12.0	4.4	Frt.	2	1915	1915	New Brunswick, N. J.	Perth Amboy, N. J.
209970		Ga. s.	Anna Olga.....	25	17	49.4	14.3	4.6	Fsh.	3	20	1912	Poulsbo, Wash.	Seattle, Wash.
201303		Ga. s.	*Anna S.....	15	12	41.0	11.5	4.0	Pas.	1	1904	1904	Portland, Ore.	Philadelphia, Pa.
106291		Ga. s.	Anna Sherman.....	38	32	60.9	21.6	5.6	Frt.	4	10	1884	Cambridge, Md.	Crisfield, Md.
130387		Ga. s.	*Anna T.....	12	8	61.0	13.9	3.3	Msc.	1	25	1398	Fairmount, Md.	Elizabeth City, N. C.

* Formerly ga. s. Susie R. F. Allen.

† Unknown.

‡ Formerly ga. s. Lorna Doone.

§ Formerly ga. s. Fortuna.

‡ Formerly sch. Eva E. Evans.

† Unknown.

‡ Oil engine.

MERCHANT MOTOR VESSELS OF THE UNITED STATES—Continued.

Official No.	Signal letters.	Rtg.	Name of vessel.	Gross tonnage.	Net tonnage.	Length.	Breadth.	Depth.	Service.	Crew.	Indicated horsepower.	When built.	Where built.	Home port (where permanent document issues).
						Feet.	Feet.	Feet.						
210604		Ga. s.	Anna T.	18	13	44.4	11.6	5.4	Fsh.	5	36	1912	Essex	Gloucester, Mass.
210531		Ga. s.	Anna V.	8	7	27.2	9.0	3.5	Fsh.	1	14	1908	Muskegon, Mich.	Grand Haven, Mich.
220383		Ga. s.	Anna V.	7	5	27.9	12.2	3.6	Fsh.	2	12	1915	Belford, N. J.	Perth Amboy, N. J.
221057		Ga. s.	ANNA MARIE II.	9	6	38.7	10.4	3.8	Tow.	1	100	1921	Baltimore, Md.	Baltimore, Md.
216128		Ga. s.	Anna B. Porter	2	5	31.5	9.5	3.7	Frt.	2	16	1918	Bay Center, Wash.	Astoria, Oreg.
203455		Ga. s.	Anna C. Terry	22	13	51.0	18.4	4.9	Oys.	2	18	1906	Dividing Creek, N. J.	Philadelphia, Pa.
100878		Ga. s.	Anna M. Dawson	6	6	31.5	16.8	3.3	Oys.	2	1891	1891	Rhode River, Md.	Washington, D. C.
200838		Ga. s.	Anna M. Promo.	46	19	69.5	20.8	5.7	Oys.	12	1904	1904	Greenwich, N. J.	Philadelphia, Pa.
106392		Ga. s.	Anna W. Neal	16	6	44.6	15.9	4.3	Oys.	4	1885	1885	Dorchester, N. J.	Do.
207250		Ga. s.	Anna and Ella	23	17	57.0	18.0	6.0	Fsh.	8	36	1910	Greenwich, N. J.	New York, N. Y.
209254		Ga. s.	Anna and Helen	32	19	57.0	19.3	5.5	Oys.	6	1911	1911	Dorchester, N. J.	Philadelphia, Pa.
203961	KWQII	Ga. s.	Anna and Marie	14	8	48.0	17.0	4.5	Oys.	6	1903	1903	Leesburg, N. J.	Do.
205336		Ga. y.	Annaweta	27	27	51.0	12.5	6.0	Yot.	1	75	1908	East Greenwich, R. I.	New York, N. Y.
100284		Ga. s.	Anne	13	6	34.2	14.8	3.7	Oys.	3	1884	1884	Smithtown, N. Y.	Patchogue, N. Y.
218129		Ga. s.	Anne	8	6	33.8	9.8	4.0	Fsh.	3	12	1919	Bremerton, Wash.	Seattle, Wash.
210125		Ga. s.	Anne B.	25	17	54.0	14.0	6.7	Mso.	1	100	1918	Brooklyn, N. Y.	New York, N. Y.
207350		Ga. s.	Anne T. Larson	37	25	54.2	15.4	6.5	Fsh.	10	1910	1910	Dockton, Wash.	Seattle, Wash.
107825		Ga. s.	Anne	8	7	32.4	11.2	5.6	Frt.	1	8	1903	Bristol, Me.	Belfast, Me.
204057		Ga. s.	Anne	12	9	50.0	11.0	4.0	Frt.	2	2	1907	Cambridge, Md.	Baltimore, Md.
106582		Ga. s.	Anngnen	11	11	39.6	14.3	4.0	Frt.	2	6	1888	Kinnebeck, N. C.	Elizabeth City, N. C.
106675		Ga. s.	Annie	15	14	41.0	15.6	4.4	Frt.	2	13	1889	Fair Haven, Md.	Baltimore, Md.
106796		Ga. s.	Annie	14	10	42.3	13.0	4.9	Fsh.	2	1890	1890	Seattle, Wash.	Wrangell, Alaska.
106875		Ga. s.	Annie	5	5	26.3	12.2	3.8	Oys.	1	1	1883	Saunderstown, R. I.	Bridgeport, Conn.
106942		Ga. s.	Annie	14	10	45.0	14.4	3.0	Fsh.	2	1892	1892	Cedar Keys, Fla.	Miami, Fla.
107500		Ga. s.	Annie	13	9	43.3	10.5	4.1	Frt.	1	1896	1896	Portland, Oreg.	Astoria, Oreg.
203945		Ga. s.	Annie	12	8	50.0	13.6	3.7	Frt.	2	1907	1907	Frederica, Ga.	Beaufort, S. C.
206576		Ga. s.	Annie	16	11	39.3	12.4	5.2	Fsh.	4	25	1909	Seattle, Wash.	Ketchikan, Alaska.
211328		Ga. s.	Annie	10	7	31.2	13.1	4.1	Pas.	2	6	1914	Jersey City, N. J.	New York, N. Y.
209428		Ga. s.	Annie	11	6	45.6	14.4	3.3	Oys.	2	30	1911	Chukotuck, Va.	Newport News, Va.
220302		Ga. s.	Annie	12	9	40.6	13.6	3.7	Fsh.	3	20	1920	Hoonah, Alaska.	Juneau, Alaska.
221425		Ga. s.	Annie III.	16	13	36.8	14.0	4.7	Pas.	2	24	1914	Perth Amboy, N. J.	Perth Amboy, N. J.
202177		Ga. s.	Annie B.	9	6	37.5	11.2	3.7	Fsh.	1	20	1905	Decatur, Wash.	Do.
207742		Ga. v.	Annie B.	12	12	32.0	10.0	6.6	Pas.	2	10	1910	Belhaven, N. C.	New Bern, N. C.
107604		Ga. s.	Annie Belle	9	9	50.0	9.4	4.0	Pas.	1	1917	1917	St. Joseph, Mich.	Cincinnati, Ohio.
216302		Ga. p.	Annie Brown	8	6	50.0	12.5	2.2	Tow.	1	30	1918	Rochester, Pa.	Pittsburgh, Pa.
106375		Ga. s.	Annie C. Paul	7	7	47.5	10.1	3.2	Frt.	3	1885	1885	Somerset County, Md.	Baltimore, Md.
107098		Ga. s.	Annie E.	6	6	31.0	13.5	3.2	Oys.	1	1894	1894	Patchogue, N. Y.	Newark, N. J.
218918		Ga. s.	Annie E.	12	10	37.1	10.0	3.6	Mso.	1	18	1913	New York, N. Y.	New York, N. Y.
107621		Ga. s.	Annie E.	8	6	41.4	11.9	3.0	Pas.	1	1901	1901	Beaufort, N. C.	Beaufort, N. C.
106485		Ga. s.	Annie E.	8	7	33.7	13.0	3.4	Frt.	2	1886	1886	Speonk, N. Y.	Greenport, N. Y.
106776		Ga. s.	Annie E.	31	28	61.0	17.7	4.9	Oys.	1	24	1890	Nyack, N. Y.	New Haven, Conn.
105675		Ga. s.	Annie Godfrey	21	12	50.6	15.5	6.0	Fsh.	3	24	1877	Noank, Conn.	New York, N. Y.
219199		Ga. p.	Annie H.	14	8	51.6	7.6	2.2	Frt.	3	50	1919	Rome, Ga.	Mobile, Ala.
1995		Ga. s.	Annie H.	15	12	48.0	18.0	4.6	Msc.	3	1871	1871	Greenport, N. Y.	Beaufort, S. C.
105916	JTSM	Ga. s.	Annie H.	1,028	825	212.1	34.1	21.6	Frt.	14	1872	1872	Harrington, England.	San Francisco, Cal.
213105		Ga. s.	Annie K.	8	8	27.8	9.1	4.9	Frt.	1	16	1905	Marinette, Wis.	Milwaukee, Wis.
107531		Ga. s.	Annie L.	61	47	62.7	25.0	5.0	Frt.	1	1900	1900	San Francisco, Cal.	San Francisco, Cal.
204008		Ga. s.	Annie L.	20	10	50.5	15.5	4.5	Fsh.	5	25	1906	Bath, Me.	Newport, R. I.
216306		Ga. s.	Annie L.	6	6	32.0	9.4	3.2	Msc.	0	10	1894	Eastport, Me.	New York, N. Y.
107112		Ga. s.	Annie Laura	11	10	39.8	13.7	5.3	Frt.	1	1894	1894	Eastport, Me.	Eastport, Me.
214453		Ga. s.	Annie Laura	10	9	36.6	10.3	2.6	Pas.	1	30	1916	Hackberry, La.	Galveston, Tex.
203605		Ga. s.	Annie Laurie	9	6	48.0	14.0	3.0	Oys.	1	15	1906	Wachapreague, Va.	Chesapeake, Md.
205311		Ga. s.	Annie Lois	9	9	31.0	7.8	7.0	Pas.	1	1908	1908	Columbia, N. C.	Elizabeth City, N. C.
218517		Ga. p.	Annie Lou	13	13	57.8	14.0	2.0	Frt.	1	15	1917	Scottsboro, Ala.	Mobile, Ala.
210111		Ga. s.	Annie Louise	22	7	46.5	14.0	7.0	Fsh.	4	28	1912	East Boothbay, Me.	Machias, Me.
200080		Ga. s.	Annie M.	10	7	46.0	15.0	3.7	Frt.	2	1903	1903	Messango, Va.	Norfolk, Va.
211618		Ga. s.	Annie M.	10	11	49.7	12.4	5.2	Tow.	2	80	1913	Morgan City, La.	Galveston, Tex.
212063		Ga. s.	Annie M.	7	5	28.5	9.7	3.0	Pas.	1	18	1914	Ridgely, Tenn.	St. Louis, Mo.
212087		Ga. s.	Annie M.	18	8	51.2	14.1	4.5	Frt.	2	25	1914	Olmstead, Va.	Newport News, Va.
215757		Ga. p.	Annie M.	14	14	46.5	14.0	2.2	Pas.	1	8	1917	Mulberry, Ark.	St. Louis, Mo.
107007		Ga. s.	Annie M.	8	8	30.0	11.4	5.1	Fsh.	2	1893	1893	Bremen, Me.	New Haven, Conn.
200297		Ga. s.	Annie M.	8	8	44.0	12.3	2.5	Frt.	1	1903	1903	Poquoson, Va.	Norfolk, Va.
107441		Ga. s.	Annie May	9	8	33.0	13.7	3.8	Pas.	1	10	1899	Baldwin, N. Y.	Newport News, Va.
106615		Ga. s.	Annie Moore	11	7	41.2	14.1	3.4	Frt.	2	1889	1889	Smyrna, N. C.	Charleston, S. C.
215597		Ga. p.	Annie Nora	11	11	57.8	12.0	1.8	Tow.	2	22	1917	Creelsboro, Ky.	Nashville, Tenn.
220742		Ga. s.	Annie Otto	11	8	40.0	14.5	2.8	Fsh.	2	12	1920	Miami, Fla.	Nashville, Tenn.
77351		Ga. s.	Annie S.	17	14	39.5	13.4	4.4	Fsh.	4	15	1899	Port Townsend, Wash.	Juneau, Alaska.
211812		Ga. s.	Annie V.	7	6	30.2	9.2	2.9	Fsh.	2	12	1904	Baldwin, N. Y.	Patchogue, N. Y.
106074		Ga. s.	Annie A. Smith	10	8	36.0	14.0	3.8	Fsh.	1	1882	1882	Freeport, N. Y.	New York, N. Y.
106444		Ga. s.	Annie F. Kimball	41	38	59.3	19.5	5.7	Frt.	1	24	1886	Boothbay, Me.	Belfast, Me.
219612		Ga. s.	Annie H. Helen	17	9	47.0	16.8	4.1	Fsh.	1	1920	1920	Norfolk, Va.	Newport News, Va.
211801		Ga. s.	Annie K. Koehn	12	8	42.0	9.0	4.0	Pas.	1	75	1913	St. Louis, Mo.	Memphis, Tenn.
106894		Ga. s.	Annie L. Clayton	7	7	33.0	10.9	5.0	Fsh.	1	3	1891	Brooksville, Me.	Belfast, Me.
107080		Ga. s.	Annie M. Nixon	40	27	59.6	17.0	6.3	Fsh.	5	1894	1894	Tacoma, Wash.	Port Townsend, Wash.
106583		Ga. s.	Annie P. Parks	11	8	57.5	15.2	3.4	Frt.	1	1888	1888	St. Peters, Md.	Norfolk, Va.

1 Formerly barge Annie Russell.

2 Formerly British ship Ada Fredak.

3 Formerly ga. s. John L.

4 Ollengine.

MERCHANT MOTOR VESSELS OF THE UNITED STATES—Continued.

Official No.	Signal letters.	Rig.	Name of vessel.	Gross tonnage.	Net tonnage.	Length.	Breadth.	Depth.	Service.	Crew.	Indicated horsepower.	When built.	Where built.	Home port (when permanent issues).
						Feet.	Feet.	Feet.						
107797		Ga. s.	Annie T. Haley	8	5	45.3	14.0	3.0	Oys.	3		1898	Wachapreague, Va.	Cape Charles, Va.
220144		Ga. s.	Annie T. Maack	9	6	33.8	10.5	4.4	Fsh.	1	32	1911	Friendship, Mo.	Gloucester, Mass.
211155		Ga. s.	Annie & Elsie	10	6	45.2	12.5	3.3	Frt.	1	15	1913	Gwynn, Va.	Norfolk, Va.
157308		Ga. s.	Annie & Nora	14	13	36.6	15.1	4.2	Frt.	1		1890	Patchogue, N. Y.	Washington, N. C.
211894		Ga. s.	Annis	15	10	42.3	10.7	3.6	Frt.	3	21	1913	Beaufort, N. C.	Beaufort, N. C.
200999		Ga. s.	Anona	10	10	37.0	12.8	6.6	Mso.	3		1901	Cashport, Mo.	Newport, R. I.
210474		Ga. y.	Antares	24	19	50.8	11.1	4.2	Pas.	3	80	1910	Last Portland, Conn.	Bridport, Conn.
107637		Ga. s.	Antelope	10	6	42.5	11.6	5.5	Fsh.	2		1901	Wright, H. Alaska	Wright, H. Alaska
203314		Ga. s.	Antelope	18	9	43.0	9.0	4.0	Fer.	2		1902	Detroit, Mich.	Port Haven, Me.
210375		Ga. s.	Anteros	14	9	59.2	10.7	4.0	Pas.	1	60	1912	Stockton, Cal.	San Francisco, Cal.
207588		Ga. s.	Anthony R.	26	23	40.8	14.9	5.3	Pas.	3	30	1910	Newark, N. J.	Newark, N. J.
214890		Ga. s.	Antioch	8	5	41.2	9.0	3.0	Fsh.	1	35	1917	Richmond, Cal.	San Francisco, Cal.
213155		Ga. s.	Antler	33	22	52.1	14.3	0.7	Fsh.	5		1915	Gig Harbor, Wash.	Seattle, Wash.
201565		Ga. s.	Antoin O.	7	5	37.0	11.5	3.0	Oys.	2		1904	Morgan City, La.	Morgan City, La.
203500		Ga. s.	Antoinette	9	9	36.0	9.0	3.0	Tow.	1		1906	Tell City, Ind.	Louisville, Ky.
205202		Ga. s.	Antoinette	9	6	38.0	10.6	3.2	Tow.	1	18	1903	Seattle, Wash.	Tacoma, Wash.
209551		Ga. s.	Antoinette	9	9	28.6	9.4	4.0	Frt.	1	12	1910	Green Bay, Wis.	Milwaukee, Wis.
208685	LBVW	Ga. y.	Anton Dohrn	45	30	66.3	16.7	7.0	Yct.	5	50	1911	Miami, Fla.	Washington, D. C.
217360		Ga. s.	Antonina	29	15	55.2	14.2	6.8	Fsh.	8	50	1918	Rockport, Mass.	Boston, Mass.
202077	KTVP	Ga. s.	Anvil	303	276	116.0	24.5	10.5	Pas.	14	250	1905	San Francisco, Cal.	Seattle, Wash.
210294		Ga. y.	Apache	73	63	90.0	15.2	7.3	Yct.	0	120	1912	Nyaok, N. Y.	Chicago, Ill.
215085		Ga. s.	Apache	90	77	74.7	19.0	8.6	Fsh.	7	75	1918	Port Blakely, Wash.	Seattle, Wash.
216146	LKMC	Ga. s.	Apex	785	635	146.9	36.8	21.2	Frt.	19	350	1918	Seattle, Wash.	Do.
214144		Ga. s.	Apex No. 1	19	15	42.4	12.4	5.6	Fsh.	3	20	1916	do	Do.
216041		Ga. s.	Apex No. 2	22	18	38.0	12.3	5.1	Frt.	1	35	1918	Anacortes, Wash.	Do.
219695		Ga. s.	Aphrodite	20	12	58.2	12.3	4.9	Frt.	2	150	1920	West Norfolk, Va.	Norfolk, Va.
216183		Ga. s.	Apokak	26	17	52.4	14.0	6.0	Mso.	2	40	1918	Tacoma, Wash.	Seattle, Wash.
204482		Ga. s.	Apollo	12	8	40.5	10.3	3.8	Pas.	1		1897	Seattle, Wash.	Port Townsend, Wash.
213711		Ga. s.	Apukawa	5	5	35.4	8.3	3.0	Pas.	1	12	1892	Marquette, Mich.	Milwaukee, Wis.
105711		Ga. s.	Aqua Pura	11	10	36.0	11.4	4.2	Frt.	2		1899	Gloucester, Mass.	Rockland, Me.
207725		Ga. s.	Aquaflo	15	10	46.0	10.2	4.5	Pas.	1	50	1910	Valencia, Cal.	San Francisco, Cal.
212452		Ga. s.	Aquidneck	18	5	42.7	12.5	4.9	Fsh.	4	24	1914	Friendship, Me.	Newport, R. I.
218443		Ga. s.	Aquila	29	19	61.4	15.7	5.6	Fsh.	1	55	1915	Los Angeles, Cal.	Los Angeles, Cal.
127272		Ga. s.	Arab	49	26	53.4	16.9	7.0	Tow.	2		1895	Olympia, Wash.	Seattle, Wash.
202276		Ga. s.	Arab	14	12	41.6	13.7	5.0	Pas.	1	18	1915	Perth Amboy, N. J.	New York, N. Y.
106328		Ga. s.	Arabella	18	17	38.4	15.3	6.0	Mso.	2		1881	Bath, Me.	Newport, R. I.
206452		Ga. s.	Arabella	18	12	42.4	13.0	5.7	Tow.	2	47	1899	Port Clinton, Ohio	Toledo, Ohio.
107844		Ga. s.	Arabella	123	72	103.6	24.6	10.8	Frt.	12		1893	Essex, Mass.	New York, N. Y.
210343		Ga. s.	Aransas	14	10	53.0	12.9	3.8	Tow.	2	51	1912	Lockport, La.	Corpus Christi, Tex.
107625		Ga. s.	Araminta	27	13	50.5	18.0	5.1	Oys.	6		1891	Marblehead, N. J.	Philadelphia, Pa.
205345		Ga. y.	Arapahoe	19	17	40.6	11.7	6.0	Yct.	2	27	1898	Chicago, Ill.	Chicago, Ill.
209889	LCJV	Ga. y.	Arawan II	61	41	64.5	16.6	8.5	Yct.	3	71	1912	Essex, Pa.	San Diego, Cal.
205633		Ga. s.	Arawanna	8	7	42.7	11.5	3.1	Pas.	1	12	1895	Toledo, Ohio	Toledo, Ohio.
219214		Ga. s.	Arbell B.	10	0	28.0	9.8	3.0	Fsh.	3	15	1917	Green Bay, Wis.	Milwaukee, Wis.
203005		Ga. s.	Arbus	12	11	34.0	12.7	4.8	Wat.	2	15	1896	Port Jefferson, N. Y.	New York, N. Y.
107312		Ga. s.	Arbutus	7	6	34.7	11.7	2.9	Pas.	1		1897	Morgan City, La.	Port Lavaca, Tex.
201140		Ga. y.	Arbutus	20	18	45.0	11.0	3.6	Pas.	1		1894	Day City, Mich.	Des Moines, Iowa.
205715		Ga. s.	Arbutus	12	11	43.1	11.3	4.1	Fsh.	2	25	1897	Milwaukee, Wis.	Boston, Mass.
206548		Ga. s.	Arbutus	9	8	30.4	9.4	4.0	Mso.	2	15	1910	Sturgeon Bay, Wis.	Milwaukee, Wis.
107781		Ga. s.	Arcade	11	7	27.2	14.0	5.0	Pas.	2		1892	Rocky, N. Y.	New York, N. Y.
219605		Ga. s.	Arcade	17	14	40.6	11.3	5.5	Fsh.	5	24	1894	Seattle, Wash.	Seattle, Wash.
201285		Ga. y.	ARCADIA	17	14	43.0	14.5	4.1	Yct.	1		1894	Toledo, Ohio	Chicago, Ill.
213530		Ga. y.	Arcadia	30	25	47.6	14.1	6.6	Yct.	2	60	1915	Bronx, N. Y.	New York, N. Y.
209880		Ga. s.	Arctic	7	5	28.5	4.2	4.2	Pas.	1	12	1912	Marquette, Mich.	Marquette, Mich.
211429		Ga. s.	Arctic	43	29	52.4	14.5	7.4	Pas.	4	80	1914	Seattle, Wash.	Nome, Alaska.
213892		Ga. s.	Arctic	37	29	55.2	15.0	6.5	Fsh.	3	70	1919	Tacoma, Wash.	Tacoma, Wash.
215029		Ga. s.	Arctic	32	25	53.2	14.7	6.3	Frt.	1		1917	do	Seattle, Wash.
216938		Ga. s.	Arctic	13	9	37.0	11.2	2.7	Frt.	1		1915	Green Cove, Tex.	Houston, Tex.
218028		Ga. s.	Arctic	11	9	36.7	10.1	4.6	Fsh.	1	20	1919	Seattle, Wash.	Seattle, Wash.
210602		Ga. s.	Arctic Chief	15	10	45.0	16.0	3.0	2	30	1912	Shastok, Alaska	Nome, Alaska.
208446		Ga. y.	Arcturus	78	53	89.5	10.8	7.2	Yct.	2		1911	New York, N. Y.	New York, N. Y.
106924		Ga. s.	Arsenthe	5	5	25.0	12.5	3.5	Fsh.	1		1891	Newport, R. I.	Hartford, Conn.
206246		Ga. y.	Argo	19	13	41.0	15.0	4.9	Yct.	1	14	1899	Seattle, Wash.	Seattle, Wash.
210043		Ga. s.	Argo	48	32	57.0	15.8	5.6	Pas.	3	50	1912	Aleutic, Wash.	Tacoma, Wash.
221424		Ga. s.	Argonne	7	5	37.3	9.3	4.0	Mso.	2	10	1912	Mare Island, Cal.	New York, N. Y.
212779		Ga. s.	Argos	36	21	56.6	15.6	4.5	Frt.	2	70	1911	Birmingham, Wash.	Seattle, Wash.
211185		Ga. s.	Argosy	8	7	28.1	9.3	4.4	Fsh.	1	10	1914	Ketchikan, Alaska	Ketchikan, Alaska.
211413		Ga. s.	Argus	22	15	44.0	13.3	5.2	Fsh.	6	27	1913	Seattle, Wash.	Portland, Oreg.
211954		Ga. s.	Argus	15	10	58.4	17.3	2.7	Pas.	2	45	1911	Cale Santa, Wash.	Tacoma, Wash.
106281		Ga. s.	Argyle	5	5	27.5	12.7	3.0	Frt.	1		1881	Patchogue, N. Y.	New York, N. Y.
106433		Ga. s.	Ariadne	18	16	41.2	15.4	5.8	Frt.	2		1886	Brooklyn, N. Y.	Greenport, N. Y.
106879		Ga. s.	Ariel	6	6	32.0	13.4	5.0	Oys.	1		1882	South Norwalk, Conn.	Bridgeport, Conn.
106985		Ga. s.	Ariel	37	26	70.0	17.5	5.5	Frt.	7		1892	Freeport, Fla.	Tampa, Fla.
107688		Ga. s.	Ariel	17	16	60.7	17.4	4.7	Frt.	4		1901	Ortolo, Md.	Newport News, Va.
203062	KVJC	Ga. y.	Ariel	48	38	68.4	14.0	6.4	Yct.	3	75	1905	Norwich, Conn.	New York, N. Y.

1 Formerly ga. s. David B.
 2 Formerly ga. s. Atmee.
 3 Formerly ga. s. City of Olympia.

4 Formerly ga. s. Queen Bess.
 5 Formerly ga. s. E. H. Fall.
 6 Formerly ga. s. Arabla.
 7 Formerly U. S. S. Arabla.

8 ga. y. Rover.
 9 ga. y. Arcturus.
 10 U. S. S. P. 182.
 11 Formerly U. S. N. st. launch 1157.

MERCHANT MOTOR VESSELS OF THE UNITED STATES—Continued.

Official No.	Signal letters.	Rtg.	Name of vessel.	Gross tonnage.	Net tonnage.	Length.	Breadth.	Depth.	Service.	Crew.	Indicated horsepower.	When built.	Where built.	Home port (where permanent issues).
206207	LBCB	Ga. y.	Ariel	26	22	Feet. 53.3	Feet. 11.5	6.2	Yct.	1	40	1909	East Greenwich, R. I.	Norfolk, Va.
220455		Ga. s.	Ariel	9	7	33.4	9.5	4.4	Fsh.	2	12	1920	Poulsbo, Wash.	Seattle, Wash.
221329		Ga. y.	Ariel	21	9	47.1	13.0	5.9	Frt.	1	25	1921	East Boothbay, Me.	Boothbay, Me.
208559		Ga. s.	Ariella	14	10	37.4	12.3	4.3	Pas.	1	24	1911	Toms River, N. J.	Philadelphia, Pa.
210061		Ga. s.	Ariola	17	9	35.7	10.3	4.6	Frt.	1	28	1912	Pensacola, Fla.	Mobile, Ala.
214352		Ga. s.	Aristo	26	18	55.0	14.4	5.7	Frt.	2	80	1916	Los Angeles, Cal.	San Diego, Cal.
212882		Ga. s.	Arizona	32	22	51.5	14.1	6.3	Fsh.	1	40	1914	Tacoma, Wash.	Seattle, Wash.
162769		Ga. s.	Ark	17	17	40.0	13.5	3.1	Msc.	1	6	1906	Seattle, Wash.	Ketchikan, Alaska.
207435		Ga. y.	Ark	30	25	54.4	15.3	3.8	Yct.	2	24	1909	Titusville, Fla.	Tampa, Fla.
220221		Ga. s.	Arkansas	41	26	56.4	15.0	6.7	Fsh.	7	60	1920	Tacoma, Wash.	Seattle, Wash.
204068		Ga. s.	Arlee	14	10	54.8	11.4	3.8	Pas.	1	15	1907	Ballard, Wash.	Port Townsend, Wash.
216555		Ga. p.	Arleigh S. II	39	12	59.0	14.5	3.0	Tow.	1	25	1918	Kampsville, Ill.	Peoria, Ill.
208691		Ga. s.	Arlene	10	5	39.3	11.7	4.5	Fsh.	1	15	1911	Lubeck, Me.	Machias, Me.
107493		Ga. s.	Arline	14	12	53.2	13.0	4.0	Oys.	2	1899	Merrick, N. Y.	Perth Amboy, N. J.
220242		Ga. s.	Arline	8	6	31.7	8.0	2.6	Pas.	1	1905	Seattle, Wash.	Seattle, Wash.
220393	MBDK	Ga. y.	Arlino	48	43	56.1	16.0	7.2	Yct.	4	70	1920	Camden, N. J.	Tampa, Fla.
107674		Ga. s.	Arlington	9	6	45.6	14.7	2.8	Oys.	1	1901	Hopkins, Va.	Cape Charles, Va.
212556		Ga. s.	Arlyn Nelson	24	16	57.0	14.8	5.0	Fsh.	2	80	1914	Sunrise Beach, Wash.	Port Townsend, Wash.
884		Ga. s.	Armenia	13	12	39.2	15.0	4.1	Frt.	1	1861	Northport, N. Y.	Norfolk, Va.
212601		Ga. s.	Arnina	17	15	43.4	10.2	4.7	Pas.	2	30	1914	Oshkosh, Wis.	Milwaukee, Wis.
218314		Ga. s.	Arnold G	16	11	34.2	12.9	5.1	Frt.	33	32	1919	Port Blakely, Wash.	Seattle, Wash.
209003		Ga. p.	Arno M	10	10	45.0	9.6	2.6	Tow.	2	25	1911	Keokuk, Iowa.	Des Moines, Iowa.
206709		Ga. s.	Arah Wanna	8	7	33.5	11.2	6.4	Fsh.	1	7	1909	Vinal Haven, Me.	Rockland, Me.
208576		Ga. s.	Arah Wanna	10	7	35.5	10.6	3.4	Fsh.	1	16	1911	Metlakahla, Alaska.	Ketchikan, Alaska.
206481		Ga. s.	Aravanna	15	14	36.5	10.3	4.0	Fsh.	5	12	1907	Green Bay, Wis.	Milwaukee, Wis.
105376		Ga. s.	Arrow	41	39	60.0	21.0	6.1	Frt.	2	1874	Rye, N. Y.	Philadelphia, Pa.
202773		Ga. s.	Arrow	9	6	35.5	10.5	3.0	Frt.	1	16	1900	Gulf City, Fla.	Tampa, Fla.
204782		Ga. s.	Arrow	13	9	45.7	8.5	3.3	Pas.	1	1907	Seattle, Wash.	Seattle, Wash.
205181		Ga. s.	Arrow	15	13	44.8	12.2	4.5	Pas.	1	16	1908	New Haven, Conn.	New London, Conn.
209371		Ga. s.	Arrow	10	9	34.5	9.1	3.4	Frt.	2	10	1911	James Island, S. C.	Charleston, S. C.
210950		Ga. s.	Arrow	20	14	40.1	12.5	4.8	Fsh.	5	25	1913	Seattle, Wash.	Seattle, Wash.
211293		Ga. s.	Arrow II	14	10	46.5	11.2	2.6	Pas.	1	36	1913	Everett, Wash.	Tacoma, Wash.
106677		Ga. s.	Artemisia	10	9	37.2	13.6	3.0	Oys.	2	1889	New Haven, Conn.	Bridgeport, Conn.
200820		Ga. s.	Arthur	11	7	42.4	9.7	3.0	Pas.	1	20	1898	South Bend, Wash.	Seattle, Wash.
203011		Ga. s.	Arthur	11	9	40.0	10.0	3.2	Pas.	2	35	1906	Chicago, Ill.	Chicago, Ill.
212907		Ga. s.	Arthur	40	28	64.0	16.0	6.0	Fsh.	7	37	1914	Pascagoula, Miss.	Mobile, Ala.
106971		Ga. s.	Arthur B	10	8	35.0	13.6	3.3	Oys.	3	1892	Bayport, N. Y.	Patchogue, N. Y.
221207		Ga. s.	Arthur B	7	5	28.8	12.0	4.8	Frt.	2	12	1921	Stratford, Conn.	New York, N. Y.
107811		Ga. s.	Arthur J	12	8	40.4	11.4	3.6	Oys.	1	1902	Bridgeport, Conn.	Patchogue, N. Y.
214136		Ga. p.	Arthur, Jr	32	20	61.0	14.0	3.0	Pas.	3	30	1916	Paducah, Ky.	Memphis, Tenn.
107573		Ga. s.	Arthur L	11	7	37.7	12.4	4.9	Oys.	3	15	1899	Brooklyn, N. Y.	Providence, R. I.
201814		Ga. s.	Arthur James	135	95	103.4	24.8	10.6	Cod.	18	72	1905	Essex, Mass.	Gloucester, Mass.
105700		Ga. s.	Arthur Leland	6	5	29.4	11.9	2.8	Fsh.	2	1877	Bayport, N. Y.	Greenport, N. Y.
107446		Ga. s.	Arthur R. Ping	11	10	33.7	13.5	4.5	Msc.	1	25	1898	Atlantic City, N. J.	New York, N. Y.
212317		Ga. s.	Arthur S	9	8	26.0	9.6	2.4	Fsh.	3	9	1908	Arthur Bay, Mich.	Milwaukee, Wis.
218093		Ga. s.	Arthur S. II	10	8	34.0	10.0	4.1	Fsh.	1	16	1919	Bay Center, Wash.	Seattle, Wash.
212804		Ga. s.	Arthur and Matthew	14	9	53.5	12.0	4.6	Cod.	3	24	1914	Amesbury, Mass.	Provincetown, Mass.
208820		Ga. p.	Artisan	15	6	40.0	11.6	2.8	Pas.	1	20	1911	Portland, Ore.	Portland, Ore.
210729		Ga. s.	Artist	8	5	37.0	10.5	3.6	Oys.	3	15	1912	Enoch, Va.	Reedville, Va.
105784		Ga. s.	Arundel	516	291	170.0	24.4	9.3	Frt.	1878	Buffalo, N. Y.	New Bern, N. C.
210698		Ga. s.	Arvilla C. W.	7	6	26.2	8.4	3.0	Frt.	2	8	1907	Green Bay, Wis.	Marquette, Mich.
202034		Ga. y.	Asahi	21	18	49.2	13.2	7.2	Yct.	2	12	1905	East Boothbay, Me.	Providence, R. I.
202210		Ga. s.	Ashpoo	14	11	39.9	12.5	4.6	Fsh.	2	1905	Charleston, S. C.	Charleston, S. C.
219166		Ga. p.	Ashland City	15	15	54.3	17.9	1.9	Frt.	1	8	1919	Ashland City, Tenn.	Nashville, Tenn.
211102		Ga. p.	Ashley Buck	13	12	36.0	13.7	4.7	Frt.	2	14	1912	Charleston, S. C.	Charleston, S. C.
216307		Ga. s.	Ashport	23	17	60.3	12.4	2.6	Pas.	2	15	1918	Ashport, Tenn.	Memphis, Tenn.
205358	KWQJ	Ga. y.	Asor II	70	48	120.0	12.6	6.6	Yct.	6	600	1908	New York, N. Y.	New York, N. Y.
214307		Ga. s.	Aspinet	11	6	36.8	11.5	5.8	Frt.	2	40	1916	Friendship, Mo.	Portland, Me.
206807		Ga. s.	Assistance	9	6	39.5	10.3	3.4	Msc.	1	18	1909	Brooklyn, N. Y.	New York, N. Y.
201639		Ga. s.	Assistant	7	5	40.6	8.2	4.0	Frt.	1	1904	Baltimore, Md.	Baltimore, Md.
212734		Ga. s.	ASSISTANT	30	20	57.5	13.1	6.5	Pit.	3	125	1914	New York, N. Y.	New Orleans, La.
215430		Ga. s.	Asta	1,965	1,724	246.6	42.8	22.5	Frt.	10	320	1917	Noank, Conn.	New York, N. Y.
208858		Ga. s.	Astor	19	9	58.3	13.4	3.7	Frt.	1	50	1911	Astoria, Ore.	Astoria, Ore.
214107		Ga. s.	Astoreth	21	17	42.2	11.8	5.2	Wild.	1	30	1916	Chicago, Ill.	Chicago, Ill.
106293		Ga. s.	Astoria	166	86	104.0	23.0	11.4	Frt.	9	75	1884	North Bend, Ore.	San Francisco, Cal.
214714	LGRK	Ga. s.	Astoria	1,611	1,275	229.4	44.0	18.8	Frt.	22	480	1917	Astoria, Ore.	Portland, Ore.
214800		Ga. s.	Astorian	38	30	56.0	15.1	6.8	Fsh.	8	60	1917	Tacoma, Wash.	Astoria, Ore.
215702	LJCS	Ga. s.	ASTMAHCO III	2,063	1,434	250.5	43.5	20.4	Frt.	24	640	1917	Manitowoc, Wis.	New York, N. Y.
215630	LHVV	Ga. s.	ASTMAHCO IV	2,063	1,434	250.5	43.5	20.4	Frt.	29	1000	1917	do.	Do.
107971		Ga. s.	Astrea	11	7	41.0	14.0	3.5	Frt.	3	20	1902	New Orleans, La.	New Orleans, La.
210053		Ga. y.	Astroid	46	38	69.0	17.2	9.7	Yct.	6	45	1912	Port Chester, N. Y.	Boston, Mass.
202887	KVGL	Ga. y.	As You Like It	23	19	65.0	10.9	5.3	Yct.	3	50	1906	New York, N. Y.	New York, N. Y.
106844		Ga. s.	Atalanta	6	6	25.6	12.5	4.0	Oys.	1	1891	Noank, Conn.	Bridgeport, Conn.
215222		Ga. y.	Atalanta	39	26	71.0	13.0	6.0	Yct.	3	400	1917	Stamford, Conn.	Philadelphia, Pa.

1 Formerly ga. y. Artmar.
 2 Formerly ga. s. K. H. Y.
 3 Formerly ga. y. Nahmeoka.
 4 Formerly ga. s. J. II.

5 Formerly ga. y. Truant.
 6 Formerly ga. s. American Reporter.
 7 Formerly ga. s. Motor No. I.
 8 Formerly ga. s. Lako Mohonk.

9 Formerly ga. s. Ada.
 10 Formerly ga. s. Lake Oneda.
 11 Formerly ga. y. Dreamer.
 12 Formerly ga. y. Mystery.

MERCHANT MOTOR VESSELS OF THE UNITED STATES—Continued.

Official No.	Signal letters.	Rtg.	Name of vessel.	Gross tonnage.	Net tonnage.	Length.	Breadth.	Depth.	Service.	Crew.	Indicated horsepower.	When built.	Where built.	Home port (where permanent document issues).
107857		Ga. s.	Athena.....	12	8	Feet. 39.0	Feet. 9.5	Feet. 3.0	Frt.	1	1903	Seattle, Wash.	Seattle, Wash.
205456		Ga. s.	Athena.....	94	56	100.5	22.6	9.8	Fsh.	16	1908	Gloucester, Mass.	Boston, Mass.
214745		Ga. s.	Athena.....	7	5	29.9	6.9	3.6	Pas.	1	12	1917	Seattle, Wash.	Seattle, Wash.
3283		Ga. s.	Atheue.....	25	17	50.0	17.5	6.5	Wrk.	2	1884	South Brooklyn, N. Y.	Cleveland, Ohio.
107083		Ga. s.	Athlete.....	8	7	26.7	12.2	3.7	Fsh.	1	10	1894	Harwichport, Mass.	New Bedford, Mass.
211260		Ga. s.	Athlete.....	29	19	69.1	12.4	6.1	Pas.	3	60	1913	New Haven, Conn.	Beaufort, N. C.
211500		Ga. s.	Atica.....	18	12	38.1	11.5	4.4	Fsh.	8	30	1913	Caledonia, Wash.	Seattle, Wash.
216326		Ga. s.	Atika.....	31	21	53.6	16.1	5.7	Fsh.	8	55	1918	Seattle, Wash.	Do.
216659		Ga. s.	Atlanta.....	16	5	38.2	14.4	4.8	Fsh.	2	24	1918	Friendship, Me.	Provincetown, Mass.
200130		Ga. s.	Atlantio.....	14	9	51.3	12.6	3.2	Msc.	2	20	1903	Morehead City, N. C.	Beaufort, N. C.
201101		Ga. s.	Atlantio.....	15	14	38.0	14.6	5.1	Fsh.	7	10	1904	Atlantic City, N. J.	Philadelphia, Pa.
201919		Ga. s.	Atlantio.....	34	26	60.0	18.0	3.3	Pas.	2	1905	Amityville, N. Y.	Patchogue, N. Y.
202356		Ga. s.	Atlantio.....	14	8	50.2	13.5	5.3	Frt.	2	1905	Lubec, Me.	Eastport, Me.
205330		Ga. s.	Atlantio.....	8	6	41.0	9.3	2.5	Pas.	1	24	1908	Chincoteague, Va.	Newport News, Va.
207376		Ga. s.	Atlantio.....	21	14	39.0	12.8	5.5	Fsh.	7	30	1910	Dockton, Wash.	Tacoma, Wash.
208461		Ga. s.	Atlantio.....	24	20	51.6	17.1	4.0	Pas.	1	90	1911	Patchogue, N. Y.	New York, N. Y.
210858		Ga. s.	Atlantio.....	37	25	58.2	16.2	6.4	Fsh.	11	80	1912	Seattle, Wash.	Seattle, Wash.
211846		Ga. s.	Atlantio.....	11	9	35.2	12.6	2.9	Pas.	1	12	1913	Melbourne, Fla.	St. Augustine, Fla.
214141		Ga. s.	Atlantio.....	21	8	46.8	13.6	5.7	Fsh.	5	36	1916	Port Republic, N. J.	New York, N. Y.
219735		Ga. s.	Atlantio.....	8	6	37.3	11.8	2.9	Oys.	2	12	1910	Empire, La.	New Orleans, La.
106782		Ga. p.	Atlantio City.....	71	47	84.3	20.5	6.3	Frt.	2	1890	Newark, N. J.	Wilmington, N. C.
106476		Ga. s.	Atlantio.....	6	5	25.3	12.1	4.1	Frt.	2	10	1887	Noank, Conn.	New York, N. Y.
208403	LBVM	Ga. y.	Atlantio.....	31	29	60.0	12.6	7.4	Yct.	2	35	1911	Greenport, N. Y.	Do.
206377		Ga. s.	Atlas.....	14	10	41.6	11.6	4.5	Tow.	1	80	1909	Harper, Wash.	Seattle, Wash.
207408		Ga. s.	Atlas.....	15	12	40.8	12.8	3.9	Frt.	3	16	1910	Owensday, S. C.	Charleston, S. C.
213622		Ga. s.	Atlas.....	13	8	46.0	11.2	4.0	Pas.	1	35	1915	Gardiner, Oreg.	Marshfield, Oreg.
213981		Ga. s.	Atlas.....	15	10	52.6	13.6	4.5	Pas.	1	50	1916	Camden, N. J.	Philadelphia, Pa.
215621		Ga. s.	Atlas.....	14	9	45.0	13.3	3.4	Fsh.	4	32	1917	Klawack, Alaska	Wrangell, Alaska.
216177		Ga. s.	Atlas.....	36	31	58.5	14.8	7.3	Fsh.	8	55	1918	Seattle, Wash.	Seattle, Wash.
220374		Ga. s.	Atlas.....	14	12	39.7	13.1	3.9	Fsh.	2	16	1920	Sitka, Alaska	Juneau, Alaska.
220796		Ga. s.	Atrato.....	152	67	94.2	24.0	7.4	Frt.	10	180	1920	Sallsbury, Md.	New York, N. Y.
201002	KVSN	Ga. y.	Atricilla.....	25	22	46.2	16.7	6.2	Yct.	3	35	1904	Quincy, Mass.	Salem, Mass.
200064		Ga. y.	Atrypa.....	23	15	55.8	11.0	5.3	Yct.	1	1903	Mariners Harbor, N. Y.	Belfast, Me.
220414		Ga. y.	Atrypa.....	31	14	60.4	13.5	5.6	Yct.	2	40	1920	East Boothbay, Me.	Rockland, Me.
218206		Ga. s.	Attila.....	29	20	50.5	15.8	5.8	Fsh.	8	50	1918	Tacoma, Wash.	Seattle, Wash.
107754		Ga. s.	Aubrey A.....	14	11	40.0	14.4	6.5	Frt.	2	1902	Eastport, Me.	Machias, Me.
107078		Ga. s.	Audella.....	12	7	43.1	14.2	5.3	Frt.	2	1893	Machias, Me.	Eastport, Me.
85831		Ga. s.	Audrey.....	8	7	42.0	13.0	3.0	Oys.	2	1884	Patchogue, N. Y.	Patchogue, N. Y.
201738		Ga. s.	Audrey.....	14	8	45.0	13.9	4.0	Fsh.	2	1904	Fairport, Va.	Reedville, Va.
212154		Ga. s.	Audrey.....	22	17	40.5	13.1	5.7	Fsh.	5	25	1914	Seattle, Wash.	Sulzer, Alaska.
212889		Ga. s.	Audrey.....	14	5	52.1	13.0	65	1914	Passogue, Miss.	Gulport, Miss.
200401		Ga. s.	Audrey H.....	9	8	41.1	11.2	4.7	Frt.	2	1907	Erie, Pa.	Sandusky, Ohio.
214468		Ga. s.	Audrey and Theo.....	27	15	48.2	16.7	8.6	Fsh.	2	1916	Saras Island, Mo.	Portland, Me.
216855		Ga. s.	August.....	22	18	49.6	12.2	5.7	Fsh.	3	20	1918	Seattle, Wash.	Seattle, Wash.
200210		Ga. s.	August Kling, sr.....	13	10	50.6	15.0	3.4	Pas.	2	1903	Fowl River, Ala.	Mobile, Ala.
201170		Ga. s.	Augusta.....	8	5	40.2	15.0	3.0	Fsh.	4	1904	Hopkins, Va.	Norfolk, Va.
208005		Ga. s.	Augusta.....	14	10	40.0	12.4	3.6	Fsh.	2	1910	Seattle, Wash.	Port Townsend, Wash.
208570		Ga. s.	Augusta.....	7	5	28.0	11.3	4.6	Fsh.	2	1906	Cushing, Me.	Philadelphia, Pa.
210439	LCSN	Ga. y.	Augusta.....	93	74	103.0	16.0	9.3	Yct.	3	200	1912	Harrisburg, Tex.	Houston, Tex.
210559		Ga. s.	Augusta.....	8	7	29.1	9.7	3.5	Fsh.	1	14	1912	Tacoma, Wash.	Seattle, Wash.
212055		Ga. s.	Augusta.....	28	19	45.0	13.6	6.1	Fsh.	5	35	1914	Seattle, Wash.	Do.
201293		Ga. s.	Augusta C.....	14	10	40.3	14.0	5.3	Frt.	3	30	1903	Noma, Alaska	Cordova, Alaska.
208563		Ga. s.	Atik.....	20	22	58.0	14.4	5.3	Fsh.	4	30	1911	Port Blakely, Wash.	Unalaska, Alaska.
212304		Ga. s.	Aunt Dinah.....	28	17	60.2	18.9	6.8	Fsh.	1	100	1914	Oakland, Cal.	San Francisco, Cal.
107415		Ga. y.	Aunt Dinah.....	284	188	119.3	26.7	6.8	Yct.	3	1898	Madisonville, La.	New Orleans, La.
200437		Ga. s.	Aunt Edie.....	14	8	41.0	15.0	4.6	Frt.	1	16	1903	Noank, Conn.	Newport, R. I.
203673		Ga. s.	Aurelia.....	16	14	54.3	13.5	3.6	Frt.	1	15	1906	Marco, Fla.	Key West, Fla.
107349		Ga. s.	Au Revolv.....	7	7	27.8	10.6	4.9	Fsh.	1	1898	Bremen, Me.	Rockland, Me.
208583		Ga. y.	Au Revolv.....	25	21	36.6	14.2	6.2	Yct.	2	1908	Bristol, R. I.	Philadelphia, Pa.
217191		Ga. y.	Au Revolv.....	27	21	49.2	10.2	6.0	Yct.	2	1915	West End, La.	New Orleans, La.
76142		Ga. s.	Aurora.....	15	10	44.6	14.6	4.4	Mso.	2	1867	New London, Conn.	New York, N. Y.
208022		Ga. s.	Aurora.....	35	26	59.7	16.9	4.5	Frt.	3	45	1909	Hoopers Island, Md.	Crisfield, Md.
206256		Ga. s.	Aurora.....	9	7	31.8	9.3	4.5	Mso.	2	24	1909	Great Kills, N. Y.	New York, N. Y.
211008		Ga. s.	Aurora.....	10	7	34.0	9.5	5.0	Fsh.	3	16	1913	Seattle, Wash.	Ketchikan, Alaska.
212357		Ga. s.	Aurora.....	20	13	41.6	12.9	5.7	Fsh.	5	27	1914	Foulso, Wash.	Seattle, Wash.
221327		Ga. s.	Aurora.....	51	35	58.8	18.4	7.7	Mso.	3	100	1921	Cambridge, Md.	New York, N. Y.
107283		Ga. y.	Ausable.....	19	13	45.4	11.0	4.6	Yct.	2	1896	Long Island City, N. Y.	Burlington, Vt.
107468		Ga. s.	Austin L. Kelley.....	5	5	27.1	10.6	4.7	Frt.	1	1899	Friendship, Me.	South West Harbor, Ma.
206267		Ga. s.	Austin L. Mills.....	12	8	39.6	11.5	4.6	Fsh.	3	20	1909	Camden, Me.	Boston, Mass.
107637		Ga. s.	Automatic.....	14	9	44.5	13.0	3.8	Oys.	8	35	1903	Bridgeport, Conn.	Greenport, N. Y.
209215		Ga. s.	Automatic.....	9	6	35.0	9.0	3.4	Tow.	2	12	1909	Stanwood, Wash.	Seattle, Wash.
217361		Ga. s.	Automatic.....	29	11	52.2	15.4	5.9	Fsh.	4	50	1918	Winthrop, Mass.	Boston, Mass.
220679	MBQF	Ga. y.	Ava.....	209	133	117.2	22.3	8.8	Yct.	10	155	1920	Manchester, Mass.	New York, N. Y.
220079		Ga. y.	Avalanche.....	18	12	50.4	10.1	5.2	Yct.	2	130	1920	New York, N. Y.	Do.
106791		Ga. s.	Avalon.....	9	9	39.0	13.8	3.8	Frt.	1	1890	Stockton, Md.	Norfolk, Va.

1 Formerly ga. y. Elleen.

2 Formerly slip. George H. Shaffer.

3 Formerly ga. s. Crowley No. 20.

4 Formerly st. s. Alice.

5 Formerly slip. Joale.

MERCHANT MOTOR VESSELS OF THE UNITED STATES—Continued.

Official No.	Signal letters.	Rtg.	Name of vessel.	Gross tonnage.	Net tonnage.	Length.	Breadth.	Depth.	Service.	Crew.	Indicated horsepower.	When built.	Where built.	Home port (where permanent issues).
107244		Ga. s.	Avalon.....	9	8	32.1	9.0	4.4	Fsh.	2	12	1896	Jersey City, N. J.	New York, N. Y.
107489		Ga. s.	Avalon.....	9	7	32.1	14.0	5.0	Pas.	2	20	1899	San Diego, Cal.	Los Angeles, Cal.
107857		Ga. s.	Avalon.....	124	69	100.0	24.7	10.4	Fsh.	19	33	1903	Essex, Mass.	Gloucester, Mass.
215700		Ga. s.	Avalon.....	16	7	43.8	14.0	5.8	Fsh.	3	25	1917	Portland, Me.	Portland, Me.
200308		Ga. s.	Avalynne.....	14	11	46.8	13.2	5.8	Frt.	2	25	1903	Crisfield, Md.	New Haven, Conn.
214515		Ga. s.	Avarna.....	146	89	87.8	25.1	9.2	Frt.	2	25	1918	Oakland, Md.	San Francisco, Cal.
219347		Ga. s.	Avery.....	10	8	31.2	11.8	2.0	Oys.	2	4	1909	Morgan City, La.	New Orleans, La.
220619		Ga. y.	Avenger.....	41	28	68.5	14.8	5.7	Oys.	2	4	1918	Camden, N. J.	New York, N. Y.
217192		Ga. s.	Aviator.....	264	210	132.6	21.7	11.8	Fsh.	25	40	1918	Essex, Mass.	Gloucester, Mass.
221285		Ga. s.	Avion.....	20	13	44.2	16.0	5.0	Fsh.	2	90	1921	Fajardo, P. R.	San Juan, P. R.
201234		Ga. y.	Avis.....	24	10	60.0	10.8	4.8	Yct.	2	2	1900	Shooters Island, N. Y.	Wilmington, N. C.
204268		Ga. y.	Avis.....	27	19	65.9	10.0	5.0	Yct.	2	2	1903	Bayonne, N. J.	San Francisco, Cal.
205321		Ga. y.	Avis.....	17	14	48.0	11.0	5.6	Yct.	1	65	1908	Galveston, Wis.	Chicago, Ill.
208990		Ga. s.	Avis.....	13	8	52.5	12.3	4.3	Pas.	1	42	1911	Galveston, Tex.	Galveston, Tex.
212467		Ga. s.	Avis L.....	14	13	38.2	11.9	4.2	Frt.	3	24	1905	Davenport, Iowa.	Milwaukee, Wis.
201209		Ga. y.	Avocet.....	35	34	51.3	14.8	5.5	Yct.	1	4	1907	Marblehead, Mass.	Belfast, Me.
204345		Ga. y.	Avocet.....	21	20	53.0	16.5	4.3	Yct.	4	50	1907	Marblehead, Mass.	Marblehead, Mass.
213885		Ga. y.	Avocet.....	9	7	31.8	14.2	3.7	Msc.	2	2	1916	Nyaok, N. Y.	Philadelphia, Pa.
106874		Ga. s.	AVON.....	61	43	78.5	16.1	3.7	Frt.	1	1886	1886	Eastport, N. Y.	Patohogue, N. Y.
211743		Ga. p.	Avon Woodchuck.....	10	9	31.6	10.0	3.0	Tow.	2	100	1913	Alameda, Cal.	San Francisco, Cal.
212224		Ga. s.	Avona.....	13	9	36.7	11.9	3.2	Fah.	2	18	1921	Mount Vernon, Wash.	Seattle, Wash.
211760		Ga. s.	Avona.....	18	17	43.7	15.0	5.0	Yct.	4	2	1917	Tacoma, Wash.	Juneau, Alaska.
106797		Ga. y.	Awana.....	17	13	48.4	16.0	5.0	Yct.	2	2	1889	South Boston, Mass.	Ellsworth, Me.
218347		Ga. y.	Ayana.....	17	13	48.4	16.0	5.0	Yct.	1	60	1919	Bayonne, N. J.	Wilmington, Del.
215311		Ga. s.	Azala.....	39	31	60.0	19.6	4.9	Frt.	3	50	1917	Faulsboro, N. J.	Philadelphia, Pa.
450		Ga. s.	Azalia.....	13	12	39.0	13.3	5.2	Frt.	1	1	1859	Eden, Me.	Machias, Me.
218317		Ga. s.	Azalia.....	7	5	32.1	6.9	3.8	Pas.	1	25	1919	Memphis, Tenn.	St. Louis, Mo.
B.														
214240		Ga. s.	B. B.....	8	5	32.6	9.0	4.4	Fsh.	2	12	1916	Seattle, Wash.	Seattle, Wash.
217717		Ga. s.	B. & C.....	11	7	39.1	11.0	3.9	Frt.	2	14	1917	Houma, La.	New Orleans, La.
208360		Ga. s.	B. & N.....	11	11	38.9	10.8	2.7	Pas.	1	14	1911	St. Louis, Mo.	Kansas City, Mo.
200674		Ga. s.	B. and W.....	9	6	35.0	8.3	2.8	Fsh.	4	1904	1904	Olympia, Wash.	Seattle, Wash.
212371		Ga. s.	B. A. Douglas.....	50	50	102.9	24.0	4.0	Fer.	3	60	1914	Williston, N. Dak.	Pembina, N. Dak.
3319		Ga. s.	B. B. B.....	14	13	38.2	13.3	6.2	Frt.	2	1882	1882	Eastport, Me.	Eastport, Me.
201170		Ga. s.	B. B. Dutton.....	12	11	42.0	10.0	5.7	Frt.	2	40	1905	St. Joseph, Mich.	Chicago, Ill.
215013		Ga. s.	B. B. W.....	9	30	51.9	18.3	6.1	Frt.	2	20	1917	Rockland, Me.	Boothbay, Me.
3869		Ga. s.	B. C. Pennington.....	11	8	34.4	13.4	4.5	Pas.	1	1900	1900	Atlantic City, N. J.	Philadelphia, Pa.
3934		Ga. s.	B. D. Luce.....	13	12	46.0	13.1	3.0	Msc.	1	1902	1902	Marshall City, N. C.	Beaufort, N. C.
208835		Ga. s.	B. F. M.....	11	10	40.0	12.2	4.8	Msc.	1	30	1910	Ellensburg, Wash.	Cordova, Alaska.
211816		Ga. p.	B. F. Searey.....	9	9	54.0	11.0	2.3	Frt.	2	20	1913	Franklin, Ohio.	Pittsburgh, Pa.
3102		Ga. s.	B. H. Hegeman.....	13	10	35.5	14.3	4.2	Fsh.	2	1879	1879	Port Jefferson, N. Y.	Perth Amboy, N. J.
200099		Ga. s.	B. H. Mtnh.....	21	11	52.7	18.2	4.7	Oys.	4	1903	1903	Dorchester, N. J.	Philadelphia, Pa.
202959		Ga. s.	B. M. Van Duzen.....	10	0	42.7	13.2	3.1	Frt.	2	1906	1906	Manteo, N. C.	Elizabeth City, N. C.
215782		Ga. s.	B. M. White.....	90	90	60.0	12.3	6.2	Tow.	7	80	1917	Jeffersonville, Ind.	Louisville, Ky.
106165		Ga. s.	B. R. Corp. No. 1.....	71	48	74.0	17.4	7.0	Msc.	3	1883	1883	Athens, N. Y.	New York, N. Y.
92557		Ga. s.	B. R. Corp. No. 2.....	18	15	34.5	13.8	6.0	Tow.	2	1893	1893	New London, Conn.	Do.
200148		Ga. s.	B. W. Leigh.....	33	33	71.5	23.5	6.4	4	1903	1903	Oriole, Md.	Norfolk, Va.
201566		Ga. s.	B. P. I.....	12	11	37.8	8.6	4.3	Pas.	1	30	1906	St. Joseph, Mich.	St. Louis, Mo.
3049		Ga. s.	B. T. Riffin.....	15	12	52.3	14.4	3.4	Frt.	2	1877	1877	Back Creek, Va.	Charleston, S. C.
220008		Ga. s.	Babe.....	14	13	32.0	14.0	3.0	Fsh.	3	8	1895	San Francisco, Cal.	San Francisco, Cal.
218161		Ga. s.	Baben.....	16	11	39.2	16.0	4.1	Frt.	2	16	1915	Awensdew, S. C.	Charleston, S. C.
218886		Ga. s.	Babinda.....	3,098	2,483	208.7	48.4	24.5	Frt.	46	1,000	1919	Seattle, Wash.	San Francisco, Cal.
217375		Ga. p.	Babo.....	12	8	31.4	12.4	3.4	Tow.	1	35	1917	Switzerland, Fla.	Jacksonville, Fla.
3470		Ga. y.	Baboon.....	19	18	41.5	14.0	8.8	Yct.	2	9	1888	Boston, Mass.	Portland, Me.
221377		Ga. s.	Baby U.....	15	10	42.1	14.4	4.7	Msc.	3	60	1921	Astoria, N. Y.	New York, N. Y.
206339		Ga. s.	Bachelor.....	8	6	44.2	7.3	3.1	Pas.	1	50	1904	Grafton, Ill.	St. Louis, Mo.
214090		Ga. s.	BACON.....	1,696	1,185	245.7	42.5	17.3	Tnk	22	520	1912	Newcastle, England.	New York, N. Y.
200851		Ga. y.	Badger.....	22	12	51.0	12.8	4.2	Yct.	2	20	1904	Miami, Fla.	Miami, Fla.
213810		Ga. y.	Badger Queen.....	16	14	48.0	10.4	4.3	Yct.	2	30	1907	West De Pere, Wis.	Milwaukee, Wis.
216097		Ga. s.	Badgude.....	65	42	62.0	24.0	6.0	Frt.	2	30	1918	Castine, Me.	Eastport, Me.
204239		Ga. y.	Baigueera.....	30	24	58.8	15.5	8.5	Yct.	3	1907	East Boothbay, Me.	New York, N. Y.
219751		Ga. s.	Bainbridge.....	8	5	29.1	9.4	4.6	Fsh.	1	10	1920	Seattle, Wash.	Seattle, Wash.
215328		Ga. s.	Balhoa.....	21	7	47.2	14.9	5.2	Fsh.	6	50	1917	San Diego, Cal.	Los Angeles, Cal.
219187		Ga. s.	Balcatta.....	3,109	2,482	268.8	48.3	21.4	Frt.	28	1,000	1919	Seattle, Wash.	San Francisco, Cal.
204064		Ga. s.	Baldy.....	30	7	55.2	14.1	5.4	Fsh.	10	1907	1907	Richardson, Wash.	Port Townsend, Wash.
215377		Ga. s.	Balko.....	11	9	39.7	13.0	4.3	Fsh.	1	10	1916	Seattle, Wash.	Seattle, Wash.
210920		Ga. s.	Hall No. 1.....	9	6	36.2	11.0	4.0	Pas.	1	40	1913	Pittsburgh, Cal.	San Francisco, Cal.
3741		Ga. s.	Balmar.....	12	11	31.9	12.7	5.8	Frt.	5	1898	Friendship, Me.	Ellsworth, Me.
207627		Ga. s.	Baltic.....	11	7	36.0	11.2	3.1	Fsh.	2	20	1910	Keyport, Wash.	Unalaska, Alaska.
214712		Ga. s.	Baltic.....	24	20	45.2	13.0	6.4	Frt.	1	35	1917	Seattle, Wash.	Wrangell, Alaska.

1 Formerly ga. y. Aletes III.

2 Formerly ga. p. Budwiser Girl.

3 Formerly a st. s. Adele.

4 Formerly b Sylvan Shore.

5 Formerly a ga. y. Mary.

6 Formerly b ga. y. Lillian.

7 Formerly c ga. s. Runabout.

8 Formerly ga. s. Quarantine.

9 Formerly a st. y. Baboon.

10 Formerly b sch. Mist.

11 Formerly British ga. s. Calgary.

12 Oil engine.

MERCHANT MOTOR VESSELS OF THE UNITED STATES—Continued.

Official No.	Signal letters.	Rig.	Name of vessel.	Gross tonnage.	Net tonnage.	Length.	Breadth.	Depth.	Service.	Crew.	Indicated horsepower.	When built.	Where built.	Home port (where permanent document issues).
213337		Ga. s.	Baltimore	29	20	47.7	14.3	6.3	Fsh.	8	35	1915	Tacoma, Wash.	Seattle, Wash.
218839		Ga. s.	Baltimore	9	7	34.7	11.3	3.2	Oys.	3	20	1909	Cut Off, La.	New Orleans, La.
206846		Ga. s.	Bamboo	14	9	36.2	11.7	3.5	Pas.	2	14	1911	New Berlin, Fla.	Miami, Fla.
3378		Ga. s.	Banshee	13	10	41.6	13.7	5.6	Pas.	2	2	1887	Brooklyn, N. Y.	New York, N. Y.
204102		Ga. s.	Banshee	8	6	38.7	8.9	2.8	Pas.	1	1	1907	Marshfield, Oreg.	Marshfield, Oreg.
215181		Ga. s.	Banshee	23	19	50.1	13.2	6.2	Fsh.	7	40	1917	Seattle, Wash.	Seattle, Wash.
217582		Ga. s.	Baracota	6	5	35.0	10.0	2.4	Fsh.	1	8	1918	Atlantic, N. O.	Beaufort, N. O.
207130		Ga. y.	Barahona	52	43	60.0	13.7	7.1	Yct.	4	250	1909	Marblehead, Mass.	New York, N. Y.
3870		Ga. s.	Barbara	16	15	40.2	15.2	7.6	Fsh.	3	3	1901	Friendship, Ma.	Provincetown, Mass.
3929		Ga. s.	Barbara	14	12	42.0	14.2	4.5	Fsh.	4	4	1902	Atlantic City, N. J.	Philadelphia, Pa.
204053		Ga. s.	Barbara	12	8	40.0	9.9	3.1	Frt.	2	2	1907	Tacoma, Wash.	Port Townsend, Wash.
208434		Ga. s.	Barbara	26	14	50.0	13.0	6.0	Fsh.	5	30	1911	Seattle, Wash.	Seattle, Wash.
218863		Ga. s.	Barbara	11	9	39.8	10.5	4.7	Pas.	1	21	1920	Dorchester, Mass.	Providence, R. I.
211330	LDBN	Ga. y.	Barbara II	18	14	45.8	11.0	5.6	Yct.	3	50	1912	Tottenville, N. Y.	New York, N. Y.
214005		Ga. s.	Barbarena	15	10	41.8	10.2	5.4	Pas.	1	25	1915	Santa Barbara, Cal.	Los Angeles, Cal.
206182		Ga. s.	Barbera	16	7	33.0	14.0	3.8	Frt.	1	40	1909	Suisun City, Cal.	San Francisco, Cal.
210363		Ga. s.	Barnes	11	8	39.3	13.0	3.5	Oys.	1	1	1912	Brunswick, Ga.	Brunswick, Ga.
3423		Ga. s.	Baranoff	23	15	53.8	14.0	5.0	Fsh.	3	1	1889	East Portland, Oreg.	Wrangell, Alaska.
217214		Ga. s.	Baranoff	10	7	37.5	11.1	3.4	Fsh.	1	12	1918	Sitka, Alaska	Juneau, Alaska.
219505		Ga. s.	Barnaclo	11	7	48.2	8.2	4.0	Pas.	1	60	1911	Morris Heights, N. Y.	San Francisco, Cal.
217418		Ga. s.	Barnes and Tibbitts	10	6	44.8	11.8	4.1	Frt.	1	35	1918	Alameda, Cal.	Do.
209829	LCJN	Ga. y.	Barracuda	30	27	55.7	10.6	5.0	Yct.	2	100	1912	Marblehead, Mass.	Newark, N. J.
210853	LCSB	Ga. y.	Barracuda	25	17	49.8	14.4	3.7	Yct.	2	18	1912	Miami, Fla.	Miami, Fla.
214967		Ga. s.	Barron F.	50	42	65.2	17.0	7.3	Fsh.	7	85	1917	Seattle, Wash.	Juneau, Alaska.
3293		Ga. s.	Bartle Bennett	21	10	58.0	17.0	4.6	Oys.	6	1	1884	Barren Creek Springs, Md.	Philadelphia, Pa.
207803		Ga. s.	Battestine	11	7	44.6	7.0	8.0	Pas.	1	28	1908	Beaumont, Tex.	Port Arthur, Tex.
211222		Ga. s.	Battler	12	8	38.4	9.8	3.9	Fsh.	4	25	1913	Olalla, Wash.	Seattle, Wash.
205836		Ga. s.	Batty	8	6	29.0	10.0	3.3	Frt.	1	1	1908	Stratford, Conn.	Patchogue, N. Y.
215867		Ga. s.	Bay City	14	8	56.9	20.3	2.4	Pas.	2	12	1917	Miami, Fla.	Miami, Fla.
203872		Ga. s.	Bay Point	14	9	51.0	16.0	4.0	Frt.	2	45	1907	South Bend, Wash.	Astoria, Oreg.
209098		Ga. s.	Bay Port	14	7	38.0	12.6	4.2	Fsh.	3	3	1911	Bay Port, Mich.	Port Huron, Mich.
211198		Ga. s.	Bay State	156	81	112.7	25.4	12.3	Fsh.	23	100	1913	Gloucester, Mass.	Gloucester, Mass.
3782		Ga. s.	Bay View	9	8	33.7	13.0	4.1	Frt.	1	1	1899	Atlantic City, N. J.	Philadelphia, Pa.
3841		Ga. s.	Bay View	10	8	40.0	11.6	3.8	Tow.	2	4	1900	Greenport, N. Y.	Greenport, N. Y.
3267		Ga. s.	Bay and Hearn	14	14	46.0	16.5	4.5	Frt.	4	1	1883	Wicomico County, Md.	Reedville, Va.
218735	LSKD	Ga. s.	BAYONNE	1,110	638	206.8	35.0	16.8	Frt.	18	657	1919	Newburgh, N. Y.	New York, N. Y.
220311		Ga. s.	Beabo	11	9	41.0	9.6	3.7	Fsh.	2	55	1920	Seattle, Wash.	Seattle, Wash.
205603		Ga. s.	Beachmont	10	7	34.7	11.4	5.2	Frt.	1	15	1908	Rockport, Mass.	Boston, Mass.
212289		Ga. s.	Bea Mo.	15	9	44.2	11.7	2.3	Pas.	1	25	1914	Belleair, Fla.	Tampa, Fla.
211019		Ga. s.	Bear	10	8	31.0	8.2	3.3	Pas.	1	10	1913	Marshfield, Oreg.	Marshfield, Oreg.
211114		Ga. s.	Bear	35	24	49.8	14.2	7.0	Fsh.	5	50	1913	Seattle, Wash.	Seattle, Wash.
214835		Ga. s.	Bear	40	31	56.2	15.1	7.0	Fsh.	3	50	1917	Tacoma, Wash.	Do.
3557		Ga. s.	Beatrice	10	9	36.4	10.8	6.1	Fsh.	2	10	1892	Nyack, N. Y.	Boston, Mass.
127087		Ga. s.	Beatrice	20	16	38.0	15.0	5.0	Frt.	1	1	1895	Philadelphia, Pa.	Philadelphia, Pa.
202561		Ga. s.	Beatrice	23	12	49.0	17.1	4.8	Frt.	6	6	1902	Leesburg, N. J.	Do.
208091		Ga. s.	Beatrice	6	6	25.6	9.0	3.5	Pas.	1	12	1907	S. Manitou Island, Mich.	Grand Haven, Mich.
208180		Ga. s.	Beatrice	13	9	46.5	9.4	3.6	Tow.	2	1	1909	Plaquemine, La.	Morgan City, La.
208511		Ga. s.	Beatrice	16	14	43.7	14.6	6.1	Frt.	2	20	1911	Taunton, Mass.	Fall River, Mass.
213003		Ga. s.	Beatrice	12	8	37.0	13.4	3.8	Fsh.	4	25	1915	Brunswick, Ga.	Brunswick, Ga.
212148		Ga. y.	Beaunere	20	13	64.8	10.1	4.8	Yct.	2	250	1914	New York, N. Y.	New York, N. Y.
3905		Ga. s.	Beaver	13	9	42.6	15.0	4.0	Fsh.	4	1	1903	West Seattle, Wash.	Wrangell, Alaska.
201206		Ga. s.	Beaver	13	9	54.5	12.9	2.8	Fsh.	4	20	1904	Anacortes, Wash.	Port Townsend, Wash.
204803		Ga. s.	Beaver	8	6	35.5	7.8	3.5	Frt.	1	10	1907	Marshfield, Oreg.	Marshfield, Oreg.
208299		Ga. s.	Beaver	14	9	44.0	13.2	3.9	Pas.	1	50	1911	Astoria, Oreg.	Portland, Oreg.
209189		Ga. p.	Beaver	8	7	55.2	9.2	1.8	Frt.	1	12	1911	Ashbyburg, Ky.	Louisville, Ky.
210214		Ga. s.	Beaver	5	6	42.5	10.1	3.5	Frt.	1	1	1912	St. Marys, Ga.	Fernandina, Fla.
210841		Ga. s.	Beaver	9	6	36.8	10.2	4.8	Frt.	1	50	1912	Stockton, Cal.	Los Angeles, Cal.
213832		Ga. s.	Beaver	9	8	28.8	10.9	3.0	Fer.	1	15	1915	Arlington, Fla.	Jacksonville, Fla.
215182		Ga. s.	Beaver	20	17	44.4	13.0	5.6	Frt.	1	30	1917	Seattle, Wash.	Seattle, Wash.
215213		Ga. s.	Beaver	9	6	29.2	9.2	4.0	Fsh.	2	6	1917	Tacoma, Wash.	Juneau, Alaska.
216604		Ga. s.	Beaver	9	6	35.0	10.4	4.6	Frt.	1	30	1916	Los Angeles, Cal.	Los Angeles, Cal.
206686		Ga. p.	Becky	16	7	49.0	11.5	6.2	Frt.	2	30	1909	Island City, N. Y.	Boston, Mass.
211794		Ga. s.	Bedford	89	89	97.9	16.0	3.5	Pas.	3	32	1913	Jeffersonville, Ind.	Evansville, Ind.
216111		Ga. s.	Bedford	19	13	49.8	12.1	5.6	Tow.	1	45	1918	Los Angeles, Cal.	Los Angeles, Cal.
208882		Ga. s.	Bedouin	12	10	40.2	11.0	5.1	Msc.	1	1	1911	Salisbury, Md.	New York, N. Y.
130900		Ga. s.	Bee	26	18	59.4	15.0	6.0	Tow.	4	1	1901	Everett, Wash.	Seattle, Wash.
218705		Ga. s.	Bee II	15	6	36.3	11.0	4.6	Msc.	2	24	1914	New York, N. Y.	New York, N. Y.
221246		Ga. s.	Bellby	15	12	46.5	10.5	3.0	Pas.	2	30	1921	Wrangell, Alaska	Wrangell, Alaska.
209043		Ga. s.	Bellinda	15	10	41.2	14.6	3.8	Frt.	2	16	1910	Unalakleet, Alaska	Nome, Alaska.
206477		Ga. s.	Bell II	12	11	44.4	11.3	4.2	Pas.	1	24	1911	Peoria, Fla.	St. Augustine, Fla.
210540		Ga. s.	Bell P.	10	8	46.8	10.5	4.0	Frt.	2	1	1912	Georgetown, S. C.	Charleston, S. C.

1 Formerly (a) Ga. y. Sepoy.
(b) Ga. y. Ertanax.

1 Formerly (a) st. s. Bohemian.
(b) Ga. y. J. V. Clarke.

1 Formerly st. s. Nellie Pearson.
† Oil engine.

MERCHANT MOTOR VESSELS OF THE UNITED STATES—Continued.

Official No.	Signal letters.	Rtg.	Name of vessel.	Gross tonnage.	Net tonnage.	Length.	Breadth.	Depth.	Service.	Crew.	Indicated horsepower.	When built.	Where built.	Home port (where permanent document issues).
						Feet.	Feet.	Feet.						
3526		Ga. s.	Bella Chersina	12	10	39.0	13.7	3.7	Oys.	4	1891	1891	Handsboro, Miss.	Oulport, Miss.
211389		Ga. s.	Bell-Saenger	7	21	49.2	8.4	3.2	Pas.	1	40	1909	La Crosse, Wis.	Milwaukee, Wis.
220868		Ga. y.	Bella	59	40	82.0	15.5	5.9	Yct.	6	200	1920	New York, N. Y.	New York, N. Y.
2458		Ga. s.	Bella Cooper	21	18	47.7	16.3	3.8	Fsh.	2	1866	1866	Jersey City, N. J.	Do.
157302		Ga. y.	Belle	17	14	38.1	12.0	6.9	Yct.	3	3	1891	Boston, Mass.	Hartford, Conn.
201507		Ga. s.	Belle	8	7	30.5	10.0	4.3	Fsh.	1	15	1904	Juneau, Alaska.	Juneau, Alaska.
202041		Ga. s.	Belle	10	8	33.0	8.6	3.9	Fsh.	1	1	1905	Port Elizabeth, N. J.	Philadelphia, Pa.
209795		Ga. y.	B. E. Chaney	26	20	51.5	18.2	5.2	Yct.	2	40	1912	Sallsbury, Md.	New York, N. Y.
212242		Ga. s.	B. P. Chaney	21	14	47.6	14.0	4.8	Pas.	1	45	1914	Detroit, Mich.	Detroit, Mich.
208007		Ga. p.	B. C. Edmondson	11	11	47.5	12.0	2.4	Frt.	2	1910	1910	Indianapolis, Ind.	Cincinnati, Ohio.
3769		Ga. s.	Belle W. Culbert	31	30	52.5	16.9	6.0	Fsh.	2	1898	1898	Michigan City, Ind.	Milwaukee, Wis.
3793		Ga. s.	Belle and May	10	5	33.7	13.1	5.2	Fsh.	2	1899	1899	Chelsea, Mass.	South West Harbor, Me.
204525		Ga. p.	Belle of the Bend	12	12	55.0	17.8	2.5	Pas.	3	20	1907	Columbus, Ga.	Apalachicola, Fla.
208839		Ga. s.	Belleview	22	16	54.0	13.1	5.0	Pas.	2	90	1911	West Myrtle, Conn.	New London, Conn.
208755		Ga. s.	Bellingham	21	14	43.5	12.9	5.2	Fsh.	5	20	1911	Seattle, Wash.	Astoria, Oreg.
3701		Ga. s.	Belmont	6	6	26.7	11.5	3.6	Fsh.	7	8	1898	Harwichport, Mass.	Fall River, Mass.
203532		Ga. s.	Beloved Vagabond	38	31	56.0	16.0	7.0	Wld.	3	40	1908	Oullford, Conn.	New York, N. Y.
208821		Ga. y.	Beluga	42	33	73.1	13.9	7.7	Yct.	2	1911	1911	Greenport, N. Y.	New Bedford, Mass.
210533		Ga. s.	Belvedere	37	25	69.7	20.0	5.0	Frt.	3	85	1912	San Francisco, Cal.	San Francisco, Cal.
212441		Ga. s.	Belvidere	9	6	37.8	12.0	3.1	Frt.	2	25	1912	Harris Lot, Md.	Reedville, Va.
217690		Ga. s.	Ben	13	8	35.5	10.5	6.0	Fsh.	1	32	1919	Seattle, Wash.	Seattle, Wash.
210884		Ga. s.	Ben C.	10	7	34.6	10.1	3.4	Tow.	1	35	1913	Alaska, Fla.	Jacksonville, Fla.
3429		Ga. s.	Bender Brothers	150	135	78.2	24.3	8.8	Frt.	1	1889	1889	San Francisco, Cal.	Seattle, Wash.
3610		Ga. s.	Benett	7	7	37.7	11.5	2.7	Frt.	1	10	1895	North River, N. C.	Beaufort, N. C.
3920		Ga. s.	Ben Hur	14	10	43.4	10.5	4.4	Tow.	1	1	1902	Astoria, Oreg.	Seattle, Wash.
205271		Ga. s.	Ben Hur	10	8	44.0	13.3	4.8	Pas.	1	14	1908	Matagorda, Tex.	Port Lavaca, Tex.
210396		Ga. p.	Ben Hur	12	11	52.0	12.0	2.3	Pas.	1	20	1912	Charlton, Ohio	Cincinnati, Ohio.
214917		Ga. p.	Bon Hur	13	13	60.9	12.0	2.1	Pas.	3	12	1917	Hurricane, Ky.	Louisville, Ky.
208842	LBWR	Ga. y.	Ben Riley	8	7	30.3	9.0	3.6	Yct.	2	20	1911	Shelburne, Vt.	Philadelphia, Pa.
3330		Ga. s.	Ben Russell	6	6	31.0	13.2	3.3	Mso.	2	1883	1883	Patchogue, N. Y.	Greenport, N. Y.
209573		Ga. s.	Benetta	12	10	55.0	12.3	3.5	Pas.	2	37	1912	Apalachicola, Fla.	Apalachicola, Fla.
202901		Ga. s.	BENICIA	347	212	140.0	33.5	7.5	Frt.	6	300	1906	Richmond, Cal.	San Francisco, Cal.
208065		Ga. y.	BENITZ	23	15	62.0	13.1	7.8	Yct.	3	25	1910	Nyack, N. Y.	San Juan, P. R.
204881	KWSR	Ga. s.	Benjamin A. Smith	146	75	116.1	25.6	10.6	Fsh.	9	85	1908	Essex, Mass.	Gloucester, Mass.
201799	KFRG	Ga. s.	Benjamin M. Wallace	77	49	82.2	22.3	9.1	Fsh.	16	1905	1905	do.	Do.
3948		Ga. s.	Benjamin W. Latham	72	63	84.0	21.4	9.8	Fsh.	19	48	1902	do.	New York, N. Y.
205784		Ga. s.	Bennett	14	10	38.0	11.1	3.9	Mso.	1	1	1907	Belhaven, N. C.	Washington, N. C.
2822		Ga. s.	Henny W. Baker	74	33	82.6	22.2	5.6	Frt.	3	1872	1872	Somerset County, Md.	Annapolis, Md.
219148	LVGH	Ga. s.	Benowa	3,093	2,485	268.1	48.4	24.6	Frt.	28	1,000	1919	Seattle, Wash.	Seattle, Wash.
81856		Ga. p.	Benton	96	96	139.9	25.6	3.8	Per.	7	1903	1903	Chamberlain, S. Dak.	Pembina, N. Dak.
219106		Ga. y.	Berestha	22	12	45.0	11.4	5.6	Yct.	1	31	1916	Chicago, Ill.	Chicago, Ill.
212718		Ga. s.	Berst J.	21	5	46.3	14.3	6.4	Fsh.	3	37	1914	Friendship, Me.	Vineyard Haven, Mass.
215039		Ga. s.	Berling Sea	55	44	66.4	15.7	7.6	Frt.	7	1917	1917	Tacoma, Wash.	Seattle, Wash.
211422		Ga. s.	Berkley Machine Works, No. 1.	13	8	50.0	10.0	6.4	Frt.	1	1913	1913	Belhaven, N. C.	Norfolk, Va.
217686		Ga. s.	Berkley Machine Works, No. 2.	7	5	36.2	8.8	3.7	Frt.	1	1918	1918	do.	Do.
219599		Ga. s.	Berkley Machine Works, No. 3.	9	6	37.3	10.8	4.1	Frt.	1	50	1919	do.	Do.
220082		Ga. s.	Berkley Machine Works, No. 5.	14	9	47.7	11.0	4.4	1	50	1920	do.	Do.
207680		Ga. s.	Berma	6	5	34.8	11.6	3.0	Frt.	1	10	1905	Georgetown, S. C.	Georgetown, S. C.
206177		Ga. s.	Bermuda	14	10	47.1	11.8	4.7	Pas.	1	50	1909	Shaw Island, Wash.	Seattle, Wash.
205363		Ga. s.	Bern II.	14	10	41.8	10.9	3.9	Pas.	1	20	1908	Tacoma, Wash.	Do.
212508		Ga. s.	Bernadetto	8	5	35.5	9.9	4.1	Tow.	2	25	1914	Norfolk, Va.	Newport News, Va.
3690		Ga. s.	Bernardine Williams	21	16	61.0	17.2	4.7	Oys.	2	1893	1893	Orlando, Md.	Cape Charles, Va.
209424		Ga. s.	Berneta	8	8	26.5	8.8	3.2	Fsh.	2	7	1903	West De Pere, Wis.	Milwaukee, Wis.
207418		Ga. s.	Borneyo	21	14	51.7	10.0	7.4	Frt.	2	25	1910	Mariners Harbor, N. Y.	Wilmington, Del.
3898		Ga. s.	Bernice	18	15	49.0	14.6	4.8	Frt.	3	90	1901	Norfolk, Va.	Norfolk, Va.
208484		Ga. s.	Bernice	15	10	44.3	13.2	3.6	Fsh.	2	70	1911	Astoria, Oreg.	Seattle, Wash.
210115		Ga. s.	Bernice	12	11	50.0	12.6	3.6	Fsh.	7	30	1912	Petersburg, Alaska.	Do.
211478		Ga. s.	Bernice	7	5	35.6	11.1	3.0	Tow.	1	35	1913	Dames Point, Fla.	Brunswick, Ga.
213094		Ga. s.	Bernice	12	8	37.0	13.4	3.8	Fsh.	3	25	1915	Brunswick, Ga.	Do.
217648		Ga. s.	Bernice	18	15	63.5	15.3	2.6	Frt.	1	24	1918	Fort Lauderdale, Fla.	Miami, Fla.
218013		Ga. p.	Bernice	19	18	39.3	12.0	1.8	Tow.	1	14	1918	Poplar Bluffs, Mo.	St. Louis, Mo.
212435		Ga. s.	Bernice	12	8	34.0	11.0	4.5	Pas.	2	90	1919	Neptune City, N. J.	Perth Amboy, N. J.
220684		Ga. s.	Bernice C.	7	6	33.4	13.0	3.3	Fsh.	1	25	1920	Stratford, Conn.	Bridgeport, Conn.
215202		Ga. s.	Bernice D.	9	9	30.5	9.2	3.6	Fsh.	2	15	1915	Peshigo, Wis.	Milwaukee, Wis.
3790		Ga. s.	Bernice Cree	9	7	46.6	13.5	3.0	Frt.	2	1899	1899	Morehead City, N. C.	Beaufort, N. C.
3371		Ga. s.	Bernice A. Odell	9	8	42.2	13.5	3.2	Mso.	1	1887	1887	Patchogue, N. Y.	Patchogue, N. Y.
3824		Ga. s.	Bernice & Belle	12	12	34.0	12.8	6.4	Frt.	1	7	1900	Friendship, Me.	Boothbay, Me.
3578		Ga. s.	Bernie and Bessie	29	27	53.8	15.9	7.3	Frt.	7	1893	1893	East Boothbay, Me.	Portland, Me.
3588	KLQV	Ga. y.	Beronda	17	15	47.1	9.1	5.2	Oys.	1	1893	1893	Camden, N. J.	Boston, Mass.
141700		Ga. s.	Bertha	15	14	43.5	12.2	4.0	Oys.	2	1901	1901	New Haven, Conn.	Cape Charles, Va.

¹ Formerly sch. y. Diana.
^a Monk.
³ Formerly ga. y. b Lady Lou.

³ Formerly ga. y. Grey Dawn.
⁴ Formerly ga. y. Gavlots.
⁵ Formerly British ga. s. Benowa.

⁶ Formerly ga. p. Winnie.
⁷ Formerly ga. s. Alethia.
⁸ Formerly ga. s. Leah A. Wedmore.

MERCHANT MOTOR VESSELS OF THE UNITED STATES—Continued.

Official No.	Signal letters.	Rlg.	Name of vessel.	Gross tonnage.	Net tonnage.	Length.	Breadth.	Depth.	Service.	Crew.	Indicated horsepower.	When built.	Where built.	Home port (where permanent document issues).
						Feet.	Feet.	Feet.						
211204		Ga. s.	Bertha.....	13	9	39.0	11.6	3.5	Fsh.	2	20	1913	Hydaburg, Alaska.....	Ketchikan, Alaska.
212991		*Ga. p.	Bertha.....	15	15	49.9	20.0	2.4	Fer.	1	15	1915	Wallula, Wash.....	Seattle, Wash.
218444		Ga. s.	Bertha.....	9	6	33.2	7.8	4.5	Frt.	0	50	1918	Rockaway Beach, N. Y.	New York, N. Y.
218645		Ga. s.	Bertha.....	25	13	51.8	13.8	5.0	Tow.	1	110	1918	San Francisco, Cal.....	San Francisco, Cal.
219032		Ga. s.	Bertha.....	9	8	31.7	8.8	3.0	Frt.	0	15	1915	Neebish, Mich.....	Marquette, Mich.
220922		Ga. s.	Bertha.....	30	15	45.4	18.0	5.3	Frt.	0	39	1920	Meridian, Ga.....	Savannah, Ga.
213982		Ga. s.	Bertha A.....	32	21	59.5	16.8	6.7	Frt.	11	75	1916	Thomaston, Me.....	Philadelphia, Pa.
213989		Ga. s.	Bertha Alma.....	7	5	32.0	9.6	4.8	Fsh.	1	15	1916	Vinal Haven, Me.....	Vinal Haven, Me.
214195		Ga. s.	Bertha H.....	10	7	32.0	10.6	4.0	Fsh.	1	20	1916	Cheboygan, Mich.....	Grand Haven, Mich.
3857		Ga. s.	Bertha I. Morton.....	10	6	46.7	13.0	3.0	Frt.	1	1	1900	Morehead City, N. C.	New Bern, N. C.
207112		Ga. s.	Bertha M.....	11	10	31.4	10.5	3.7	Fsh.	3	30	1901	Walkers Point, Mich.....	Grand Haven, Mich.
210737		Ga. s.	Bertha M.....	6	6	24.4	7.9	3.0	Fsh.	2	7	1911	Green Bay, Wis.....	Milwaukee, Wis.
203649		Ga. s.	Bertha Male.....	6	6	42.6	13.5	2.8	Frt.	2	2	1906	Crittenden, Va.....	Norfolk, Va.
209099		Ga. s.	Bertha W.....	11	9	37.5	11.2	5.0	Fsh.	2	30	1910	Manitowoc, Wis.....	Grand Haven, Mich.
201347		Ga. s.	Bertie.....	12	9	49.0	13.8	3.6	Frt.	1	1	1904	Morehead City, N. C.	New Bern, N. C.
204421		Ga. s.	Bertie.....	20	14	43.0	15.0	4.6	Pas.	3	3	1907	Essington, Pa.....	Baltimore, Md.
220357		Ga. s.	Bertie.....	58	29	65.0	18.0	4.9	Frt.	5	50	1920	Moorehead City, N. C.	Elizabeth City, N. C.
3075		Ga. s.	Bertie Bransford.....	6	5	29.0	12.7	2.9	Msc.	1	1	1878	Patchogue, N. Y.....	Greenport, N. Y.
3648		Ga. s.	Bertie E. Tull.....	236	165	125.4	21.8	6.1	Frt.	8	60	1895	Pocomoke City, Md.....	Baltimore, Md.
3814		Ga. s.	Bertie Alfreda.....	6	6	36.9	13.8	2.9	Frt.	1	1	1899	Handsboro, Miss.....	Gulport, Miss.
218279		Ga. s.	Bertie II.....	10	8	34.4	9.2	4.0	Fsh.	1	10	1918	Olg Harbor, Wash.....	Seattle, Wash.
3344		Ga. s.	Bessie I.....	16	15	37.9	14.0	4.3	Frt.	2	2	1886	Noank, Conn.....	Greenport, N. Y.
3762		Ga. s.	Bessie.....	11	11	33.0	12.6	4.4	Msc.	2	2	1898	Burton, Wash.....	Port Townsend, Wash.
3880		Ga. s.	Bessie.....	6	6	35.3	9.2	3.2	Fsh.	2	2	1900	James Island, S. C.....	Charleston, S. C.
167976		Ga. s.	Bessie.....	9	8	40.0	10.3	3.4	Pas.	1	1	(†)	Grafton, Ill.....	St. Louis, Mo.
213427		Ga. s.	Bessie.....	43	29	56.8	18.5	6.7	Frt.	3	35	1915	Baltimore, Md.....	Baltimore, Md.
213948		Ga. s.	Bessie.....	24	21	45.0	16.0	5.4	Frt.	4	35	1916	Nyack, N. Y.....	New York, N. Y.
215972		Ga. y.	Bessie.....	26	17	44.0	16.1	4.0	Yot.	2	20	1910	New Orleans, La.....	New Orleans, La.
218101		Ga. p.	Bessie.....	15	15	55.1	12.0	2.2	Pas.	10	10	1918	Ozark, Ark.....	St. Louis, Mo.
3468		Ga. s.	Bessie B.....	7	7	32.7	13.4	4.0	Pas.	2	18	1890	Glanwood, N. Y.....	New York, N. Y.
220528		Ga. s.	Bessie D.....	11	10	36.6	10.3	2.2	Msc.	2	8	1920	Hancker, La.....	Morgan City, La.
212713		Ga. s.	Bessie E.....	11	7	33.9	13.7	4.2	Msc.	1	8	1914	Thunderbolt, Ga.....	Jacksonville, Fla.
211684		Ga. s.	Bessie F.....	9	6	36.5	10.1	3.9	Pas.	1	25	1911	Boston, Mass.....	New York, N. Y.
3124		Ga. s.	Bessie Flake.....	5	5	26.4	11.8	3.3	Msc.	1	1	1880	New Shoreham, R. I.	Newport, R. I.
3504		Ga. s.	Bessie Hamblan.....	19	10	61.0	16.0	4.4	Oys.	1	1	1892	Fairmount, Md.....	Norfolk, Va.
202666		Ga. s.	Bessie L.....	14	8	50.2	13.5	5.3	Frt.	2	2	1905	Lubeo, Me.....	Eastport, Me.
211829		Ga. s.	Bessie Louise.....	11	10	29.6	10.0	4.0	Pas.	1	16	1913	Detroit Harbor, Wis.....	Milwaukee, Wis.
206175		Ga. s.	Bessie M.....	9	6	30.0	12.0	5.9	Fsh.	1	1	1908	Bremen, Me.....	Portland, Me.
220280		Ga. s.	Bessie M.....	13	10	38.9	11.2	5.1	Fsh.	2	16	1920	Seattle, Wash.....	Seattle, Wash.
3542		Ga. s.	Bessie May.....	18	14	40.6	15.6	7.3	Frt.	2	2	1892	Swans Island, Me.....	Eastport, Me.
3699		Ga. s.	Bessie May.....	6	6	41.3	14.4	3.3	Frt.	5	5	1896	Sharptown, Md.....	Baltimore, Md.
214046		Ga. s.	Bessie R.....	6	6	32.0	11.0	2.8	Msc.	1	10	1906	Elizabeth City, N. C.	Patchogue, N. Y.
145326		Ga. s.	Bessie V.....	8	6	32.0	13.6	3.0	Msc.	1	1	1883	Patchogue, N. Y.....	Greenport, N. Y.
206169		*Ga. p.	Bessie W.....	24	24	45.0	12.0	2.0	Tow.	1	15	1909	Muscatine, Iowa.....	St. Louis, Mo.
3172		Ga. s.	Bessie Waller.....	5	5	44.4	13.3	3.0	Oys.	1	1	1877	Somerset Co., Md.....	Annapolis, Md.
3692		Ga. s.	Bessie A. Anderson.....	18	13	47.2	15.5	6.9	Frt.	2	2	1901	Eastport, Me.....	Eastport, Me.
202697		Ga. s.	Beth.....	10	9	41.8	12.4	3.3	Frt.	1	1	1905	Cove, Tex.....	Galveston, Tex.
213324		Ga. s.	Beta Sigma.....	14	9	44.0	11.0	4.0	Pas.	1	30	1915	Chicago, Ill.....	Chicago, Ill.
210780		Ga. s.	Betsy.....	8	5	31.0	9.5	4.2	Tow.	1	16	1912	Seattle, Wash.....	Seattle, Wash.
221402		Ga. s.	Betsy.....	7	5	29.0	9.0	3.3	Fsh.	1	20	1920	Gambier Bay, Alaska.....	Juneau, Alaska.
212372		*Ga. p.	Betsy-Ann.....	13	11	64.8	17.3	1.8	Fer.	1	20	1914	Clarrington, Ohio.....	Pittsburgh, Pa.
206942		Ga. s.	Bettie C.....	8	5	33.0	7.5	6.8	Msc.	1	12	1909	Beaumont, Tex.....	Port Arthur, Tex.
210731		*Ga. p.	Bettie Clyde.....	8	8	66.6	12.7	2.0	Tow.	2	12	1912	Section, Ala.....	Mobile, Ala.
202802		Ga. s.	Bettina.....	6	6	30.2	11.9	3.9	Frt.	2	2	1906	Apalachicola, Fla.....	Los Angeles, Cal.
204913		Ga. y.	Bettina.....	17	14	63.0	10.5	5.2	Yct.	1	25	1907	New York, N. Y.....	New York, N. Y.
214323		Ga. s.	Bettina.....	120	66	102.6	21.9	10.3	Fsh.	18	120	1916	Gloucester, Mass.....	Gloucester, Mass.
201370		Ga. s.	Betty.....	19	17	51.5	13.3	3.7	Fsh.	2	2	1904	Astoria, Oreg.....	Seattle, Wash.
202359	KVBL	Ga. y.	Betty.....	55	55	64.0	18.8	9.3	Yct.	3	3	1905	Tottenville, N. Y.....	Philadelphia, Pa.
210103		Ga. s.	Betty.....	22	15	43.0	13.0	5.2	Fsh.	4	30	1912	Seattle, Wash.....	Wrangell, Alaska.
214829		Ga. s.	Betty.....	9	9	35.0	10.2	3.8	Pas.	1	18	1916	Atlantic City, N. J.....	Philadelphia, Pa.
217675		*Ga. p.	Betty.....	12	9	50.0	14.4	2.2	Frt.	2	15	1918	Fort Lauderdale, Fla.....	Miami, Fla.
221017		Ga. s.	Betty.....	16	11	43.5	12.7	4.2	Fsh.	2	20	1920	Wrangell, Alaska.....	Wrangell, Alaska.
203579	KVQF	Ga. s.	Betty B.....	49	45	75.2	14.0	6.1	Yct.	4	100	1906	New York, N. Y.....	Philadelphia, Pa.
3681		Ga. s.	Betty E.....	6	5	29.4	13.3	3.6	Msc.	1	1	1896	Patchogue, N. Y.....	Patchogue, N. Y.
217896		Ga. s.	Betty Earles.....	28	23	59.5	15.6	5.3	Tow.	4	80	1919	Bellingham, Wash.....	Seattle, Wash.
214068		Ga. y.	Betty M.....	19	13	55.7	10.0	5.0	Yct.	2	2	1916	Sibley, Mich.....	Detroit, Mich.
221463		Ga. s.	Betty O.....	29	20	58.0	17.1	5.7	Pas.	2	120	1921	Los Angeles, Cal.....	Los Angeles, Cal.
220867		Ga. y.	Betty R.....	51	34	77.0	13.3	6.7	Yct.	6	500	1920	New York, N. Y.....	New York, N. Y.
3619		Ga. s.	Beulah.....	8	7	26.0	12.5	4.3	Pas.	1	1	1893	Mystic, Conn.....	Bridgport, Conn.
3728		Ga. s.	Beulah.....	13	11	41.7	12.0	4.3	Tow.	2	2	1897	Mount Pleasant, S. C.....	Charleston, S. C.
215819		*Ga. p.	Beulah G.....	13	13	48.3	10.2	2.4	Tow.	2	15	1917	Livermore, Ky.....	Louisville, Ky.
136827		Ga. s.	Beulah M.....	17	8	47.2	14.8	3.9	Frt.	1	1	1916	Horton, Va.....	Norfolk, Va.
3543		Ga. s.	Beulah Maud.....	12	7	25.5	12.1	6.3	Fsh.	3	10	1892	New York, Mo.....	Gloucester, Mass.

¹ Formerly ga. s. Mary H.

² Formerly sloop Twin Brothers

³ Ga. s. Lagoda.

⁴ Formerly U. S. S. Logada.

^a Ga. y. Charles W. Kotcher.

^b Ga. y. Betty M. II.

^c U. S. S. Betty M. II

[†] Formerly slip. Etta Burdis.

[†] Unknown.

MERCHANT MOTOR VESSELS OF THE UNITED STATES—Continued.

Official No.	Signal letters.	Rig.	Name of vessel.	Gross tonnage.	Net tonnage.	Length.	Breadth.	Depth.	Service.	Crew.	Indicated horsepower.	When built.	Where built.	Home port (where permanent document issues).
						Feet.	Feet.	Feet.						
202208		*Ga. p.	Boulah Ray	22	22	65.8	13.8	3.1	Tow.	12	1905	Vincennes, Ind.	Louisville, Ky.
221158		Ga. s.	Beverly N.	0	5	37.5	12.0	2.0	Fsh.	5	50	1921	Barcelona, N. Y.	Buffalo, N. Y.
216719		Ga. s.	Biddy	9	6	32.5	9.6	3.8	Fsh.	1	12	1918	Aberdeen, Wash.	Seattle, Wash.
208281	LBSK	Ga. y.	Bld-A-Wee	41	27	68.6	14.0	5.9	Yct.	2	1910	Baltimore, Md.	Detroit, Mich.
3142		Ga. s.	Bfg Bazoo	12	11	40.7	14.6	5.9	Frt.	1	1881	Pensacola, Fla.	Apalachicola, Fla.
211392		Ga. s.	Bfg Chief	8	6	30.1	9.3	3.6	Tow.	1	10	1913	Marshfield, Oreg.	Marshfield, Oreg.
220871		*Ga. p.	Bfg D.	27	20	60.1	11.2	2.4	Frt.	4	15	1920	Houma, La.	New Orleans, La.
167370		†Ga. s.	Bfg Joe	35	35	64.0	20.0	3.6	Frt.	1	1918	Wabasha, Minn.	St. Paul, Minn.
210163		Ga. s.	Bfg Joe	7	6	27.5	10.3	3.0	Tow.	1	28	1909	Douglas, Mich.	Grand Haven, Mich.
209956		Ga. s.	Bfg Peder	14	13	32.4	10.4	3.8	Fsh.	3	18	1911	Green Bay, Wis.	Milwaukee, Wis.
215414		Ga. s.	Bfg Sam	0	6	29.8	9.3	4.0	Fsh.	1	18	1917	Katchikan, Alaska.	Katchikan, Alaska.
206607		Ga. s.	Bfg Star	12	11	45.5	10.8	4.2	Pas.	3	30	1909	Chicago, Ill.	Chicago, Ill.
216457		Ga. s.	Bfg Toad	42	32	62.4	13.4	3.6	Fsh.	1	40	1917	Havana, Ill.	Do.
214200		Ga. s.	Bflo.	14	10	49.0	13.1	6.6	Fsh.	1	30	1916	San Diego, Cal.	San Diego, Cal.
3868		Ga. y.	Bfou	28	23	50.5	13.7	7.1	Yct.	1	1900	Wollaston, Mass.	New York, N. Y.
215037		Ga. s.	Bfbao	11	9	37.2	10.1	4.3	Frt.	3	15	1916	Weehawken, N. J.	Norfolk, Va.
216024		Ga. s.	Bill	11	7	37.5	10.2	5.1	Fsh.	1	21	1918	Seattle, Wash.	Seattle, Wash.
217300		Ga. s.	Bill Keltner	55	37	58.9	19.7	7.0	Frb.	8	200	1918	San Diego, Cal.	San Diego, Cal.
218491		Ga. s.	Billee B.	10	8	34.0	9.6	4.0	Pas.	1	38	1912	New Baltimore, N. Y.	Albany, N. Y.
212023		Ga. s.	Billee	8	8	30.4	8.6	3.0	Pas.	1	12	1914	Miami, Fla.	Miami, Fla.
220832		Ga. y.	Billee II	55	35	58.6	18.8	4.5	Yct.	5	100	1921	Do.	Do.
214430		Ga. s.	Billo Burke	22	15	43.7	12.0	3.6	Pas.	1	40	1916	Seattle, Wash.	Seattle, Wash.
215083		Ga. s.	Billo M.	17	11	39.6	12.3	4.7	Fsh.	1	18	1917	Winslow, Wash.	Katchikan, Alaska.
210804		Ga. s.	Billiken	12	11	60.0	13.6	3.0	Pas.	1	1910	1910	Calo, Ill.	St. Louis, Mo.
206592		Ga. s.	Billy B.	7	6	33.3	9.6	4.0	Pas.	2	25	1907	Clinton, Conn.	New Haven, Conn.
215830		Ga. s.	Billy G.	7	7	38.2	11.2	3.2	Fsh.	1	12	1917	Sitka, Alaska.	Juneau, Alaska.
214347		Ga. s.	Billy R.	39	34	62.3	18.3	6.1	Fsh.	2	35	1916	Seattle, Wash.	Seattle, Wash.
217891		Ga. s.	Billy Bowen	17	0	47.0	13.3	5.7	Fsh.	9	38	1919	Newburyport, Mass.	Gloucester, Mass.
218989	LTCV	Ga. y.	Bilma II	33	28	47.5	14.0	6.5	Yct.	1	37	1919	Carrington, N. J.	Providence, R. I.
220813	MBVN	Ga. y.	Bingo	23	16	41.7	14.1	4.4	Yct.	1	80	1920	Sullivan, Md.	New York, N. Y.
3908		Ga. s.	Bird	14	9	45.3	12.9	3.6	Fsh.	3	1901	Marion, Ill.	Miami, Fla.
205546		Ga. s.	Birdle Estell	12	7	49.2	10.5	6.4	Frt.	1	15	1908	St. Louis, N. C.	Elizabeth City, N. C.
3522		Ga. s.	Birdle and Etta	7	5	30.9	12.7	3.4	Fsh.	1	30	1884	Ivy Grove, N. Y.	New York, N. Y.
208355		Ga. s.	Birmingham	11	8	40.7	9.6	3.0	Pas.	1	35	1911	Everett, Wash.	Port Townsend, Wash.
219384		Ga. s.	Biscayne	13	9	54.6	16.2	2.9	Pas.	1	45	1919	Palm Beach, Fla.	Miami, Fla.
213451		Ga. s.	Bishop	10	10	28.6	13.0	2.9	Fsh.	1	12	1885	Patchogue, N. Y.	Patchogue, N. Y.
221414		*Ga. p.	Bit-O-Pleasure	7	6	32.0	8.0	1.5	Pas.	2	35	1921	Frankfort, Ky.	Louisville, Ky.
212814		Ga. s.	Bivalve	15	12	32.2	15.6	4.2	Fsh.	3	36	1914	Tottenville, N. Y.	New York, N. Y.
205973		Ga. s.	Black Bird	15	10	40.0	12.0	5.0	Frt.	2	18	1908	Irrington, Va.	Reedville, Va.
216495		Ga. s.	Black Diamond	29	7	64.6	15.9	5.8	Frt.	2	60	1918	East Machias, Me.	Eastport, Me.
2418		Ga. s.	Black Eagle	21	10	49.6	14.0	5.4	Frt.	7	1850	Duxbury, Mass.	Greenport, N. Y.
2219		Ga. s.	Black Hawk	13	14	39.6	14.0	6.3	Frt.	2	70	1919	Parkersburg, W. Va.	Rockland, Me.
218307		Ga. s.	Black Hawk	13	13	48.0	10.2	2.2	Tow.	1	18	1911	Green Bay, Wis.	Pittsburgh, Pa.
209447		Ga. s.	Black Hawk	10	9	31.0	9.8	3.8	Fsh.	3	18	1911	Green Bay, Wis.	Grand Haven, Mich.
212049		Ga. s.	Black Jack	14	13	40.2	17.9	2.5	Frt.	1	8	1914	Prescott, Oreg.	Portland, Oreg.
215132		Ga. y.	Black Watch	24	20	54.3	11.3	5.6	Yct.	2	290	1917	New York, N. Y.	New York, N. Y.
3801		Ga. s.	Blanch	10	8	46.2	13.0	2.7	Msc.	1	1899	Beaufort, N. C.	Key West, Fla.
204645		Ga. s.	Blanch P.	11	9	39.0	11.6	4.2	Fsh.	2	32	1907	Port Clinton, Ohio.	San Luis, Ohio.
3659		Ga. s.	Blanch and Ida	14	13	37.3	14.8	5.9	Cod.	4	20	1895	East Boothbay, Me.	Greenwich, Me.
2228		Ga. s.	Blanche	19	17	45.0	17.2	4.3	Fsh.	1	1857	Greenville, N. J.	New York, N. Y.
208110		Ga. s.	Blanche	41	23	69.2	13.3	6.9	Msc.	3	40	1893	Rome, N. Y.	Baltimore, Md.
210687		Ga. s.	Blanche	9	6	40.0	9.8	3.4	Msc.	1	10	1912	Enoch, Va.	New York, N. Y.
211860		*Ga. p.	Blanche	8	8	34.0	8.6	2.0	Pas.	1	30	1913	Morrilton, Ark.	St. Louis, Mo.
212589		Ga. s.	Blanche	8	8	36.2	9.6	2.4	Frt.	1	15	1914	Williston, N. C.	Beaufort, N. C.
214780		Ga. s.	Blanche	10	7	45.7	11.7	3.8	Frt.	1	16	1916	Palmer, Md.	Crisfield, Md.
218267		Ga. s.	Blanche	7	6	27.9	8.2	6.7	Fsh.	1	14	1919	Marquette, Mich.	Marquette, Mich.
206740		Ga. s.	Blanche A.	10	6	32.2	11.8	6.0	Fsh.	1	8	1909	Friendship, Me.	Rockland, Me.
218376		Ga. s.	Blanche P.	12	11	36.0	11.2	2.4	Oys.	2	6	1909	Chauvin, La.	New Orleans, La.
203319		Ga. s.	Blanche Viola Gosse	10	7	32.6	11.9	4.8	Msc.	2	1906	Bath, Me.	New York, N. Y.
218452		Ga. s.	Blanche	8	6	32.0	9.6	4.4	Fsh.	2	16	1919	Seattle, Wash.	Seattle, Wash.
220452		Ga. s.	Blazer	48	39	58.5	18.6	5.7	Fsh.	2	70	1920	Hoquiam, Wash.	Do.
3405		Ga. s.	Blonde	15	7	41.4	11.8	4.5	Pas.	3	37	1888	Boston, Mass.	Marblehead, Mass.
220539		Ga. s.	Blossell	98	61	64.6	24.0	6.3	Frt.	5	60	1920	Antioch, Cal.	San Francisco, Cal.
205490		Ga. s.	Blossell No. 2	8	5	36.0	9.2	4.5	Pas.	1	20	1908	San Francisco, Cal.	Do.
204741		Ga. s.	Blossell	7	6	28.0	12.3	3.9	Msc.	1	1900	Mass.	New York, N. Y.
220492		Ga. s.	Blue Bird	7	5	38.4	10.9	2.5	Msc.	1	24	1919	Brooklyn, N. Y.	Do.
210582	LCPG	Ga. y.	Blue Bird	36	24	69.6	12.4	6.7	Yct.	3	80	1911	Port Clinton, Ohio.	Do.
2002		Ga. s.	Blue Dick	6	6	31.0	9.3	3.9	Msc.	2	1844	Baltimore, Md.	Annapolis, Md.
220943		Ga. s.	Blue	6	5	26.8	9.0	2.8	Fsh.	1	12	1920	St. James, Mich.	Grand Haven, Mich.
213594		Ga. y.	Blue Hen III	27	23	49.6	13.6	5.9	Yct.	1	1915	New York, N. Y.	Wilmington, Del.
221114	MCNT	Ga. y.	Blue Ridge	72	22	104.7	14.8	9.4	Yct.	5	440	1917	New Orleans, La.	New Orleans, La.
3083		Ga. s.	Blue Rock	11	10	37.0	14.2	4.0	Msc.	1	1878	Penny Bridge, N. Y.	Patchogue, N. Y.
215357		Ga. s.	Blue Sea	38	30	55.8	14.2	6.0	Fsh.	1	45	1917	Shaw Island, Wash.	Seattle, Wash.
217149		Ga. s.	Blue Sea	40	26	61.5	15.1	6.5	Fsh.	2	60	1918	Los Angeles, Cal.	Los Angeles, Cal.

1 Formerly (a) st. s. Bohemian.
(b) ga. y. J. V. Clarke.

3 Formerly Virginia State Fishery st. s. Accomack.
3 Formerly ga. y. Parthenia.

4 Formerly ga. y. Hauver II.
6 Formerly U. S. N. submarine chaser 3.
† Cable ferry.

MERCHANT MOTOR VESSELS OF THE UNITED STATES—Continued.

Official No.	Signal letters.	Rig.	Name of vessel.	Gross tonnage.	Net tonnage.	Length.	Breadth.	Depth.	Service.	Crew.	Indicated horsepower.	When built.	Where built.	Home port (where permanent document issues).
						Feet.	Feet.	Feet.						
95968		Ga. s.	Bob.....	11	11	44.7	13.4	4.1	Pas.	1	1888	New Orleans, La.	Galveston, Tex.
210216		Ga. y.	Bob.....	19	13	49.5	12.4	4.2	Yct.	1	60	1912	Port Clinton, Ohio.	Philadelphia, Pa.
218492		*Ga. p.	Bob.....	11	7	57.9	11.4	2.2	Frt.	2	26	1919	Charleston, Tenn.	Chattanooga, Tenn.
214111		Ga. s.	Bob C.....	6	5	28.0	8.0	3.0	Fsh.	1	8	1914	St. James, Mich.	Grand Haven, Mich.
220683		Ga. s.	†Bobbie.....	10	7	40.7	9.2	5.4	Plt.	3	400	1920	Key West, Fla.	Key West, Fla.
213084		Ga. s.	Bobbyln.....	8	6	33.8	10.1	2.4	Frt.	1	12	1915	Davls, N. C.	Beaufort, N. C.
221452		*Ga. p.	Bob Lee.....	14	12	44.0	9.7	2.4	Pas.	1	6	1921	Lepanto, Ark.	St. Louis, Mo.
208349		Ga. s.	Bob White.....	14	9	47.5	10.5	2.6	Pas.	2	1911	Now Herln, Fla.	Fernandina, Fla.
216354		Ga. s.	Bob & Dorothy.....	13	9	47.6	10.5	3.3	Frt.	2	20	1902	Havro de Grace, Md.	Baltimore, Md.
216907		Ga. s.	Boiseo.....	55	37	65.5	16.2	8.8	Ten.	2	100	1918	Hudlock, Wash.	Seattle, Wash.
206948		Ga. s.	Bogdan.....	15	12	39.0	12.5	3.7	Fsh.	6	20	1909	Seattle, Wash.	Ketchikan, Alaska.
220766		*Ga. p.	Boggs Ferry.....	11	11	64.0	16.0	1.6	Fer.	2	1920	Decatur, Ala.	Mobile, Ala.
125811		Ga. s.	*Bohemian.....	22	17	45.3	15.2	6.9	Fsh.	3	18	1880	Boston, Mass.	Galveston, Tex.
215530		Ga. s.	Bokola.....	8	7	34.4	8.9	3.3	Fsh.	1	20	1916	Bangor, Wash.	Seattle, Wash.
212204		Ga. s.	Bol.....	25	17	47.1	14.5	6.1	Fsh.	7	35	1914	Tacoma, Wash.	Cordova, Alaska.
219810		Ga. s.	Bol.....	40	27	53.9	15.8	7.0	Fsh.	7	50	1920	Glg Harbor, Wash.	Tacoma, Wash.
213375		Ga. s.	Bol II.....	32	21	51.5	14.4	6.4	Fsh.	7	40	1915	Tacoma, Wash.	Do.
214811		*Ga. p.	Bollwoevll.....	13	8	34.2	10.0	1.5	Pas.	1	10	1917	Pocahontas, Ark.	St. Louis, Mo.
204969		Ga. s.	Bolly Sours.....	9	6	28.9	9.0	3.2	Frt.	2	1908	Camano, Wash.	Port Townsend, Wash.
216900		Ga. s.	Bon Aml.....	8	7	30.0	10.0	3.3	Fsh.	1	15	1900	Detour, Mich.	Grand Haven, Mich.
219733		Ga. s.	Bon Pere.....	9	5	37.5	12.3	2.7	Oys.	2	12	1910	Empire, La.	New Orleans, La.
212602		Ga. s.	Bon Secour.....	25	17	56.3	18.0	3.5	Pas.	3	50	1914	Bon Secour, Ala.	Mobile, Ala.
212614		Ga. s.	Bonselene.....	13	9	45.0	14.0	3.4	Frt.	1	22	1914	South Bend, Wash.	Seattle, Wash.
202228	KTWL	Ga. y.	*Bon Temps.....	17	12	50.2	9.0	5.0	Yct.	1	1905	Hoston, Mass.	Tampa, Fla.
2576		Ga. s.	Bonita.....	11	7	37.6	13.5	3.6	Frt.	1	1868	San Quentin, Cal.	San Francisco, Cal.
3641		Ga. s.	Bonita.....	10	7	32.7	12.7	2.3	Pas.	1	1894	Willapa, Wash.	Seattle, Wash.
203405		Ga. s.	Bonita.....	29	19	62.9	12.2	4.8	Pas.	1	1906	Tacoma, Wash.	Do.
204144		Ga. s.	Bonita.....	14	11	45.6	9.2	3.1	Tow.	1	1907	Marshfield, Oreg.	Marshfield, Oreg.
204466		Ga. s.	Bonita.....	9	6	27.0	11.6	4.1	Frt.	1907	Burton, Wash.	Seattle, Wash.
3334		Ga. s.	Bonito.....	14	11	50.0	12.3	3.5	Tow.	3	1885	Clearwater, Fla.	Key West, Fla.
3507		Ga. s.	Bonito.....	15	13	38.5	13.0	5.6	Pas.	1	1889	Nyack, N. Y.	Philadelphia, Pa.
3950	KSFC	Ga. y.	Bonito.....	159	152	94.5	23.0	4.4	Yct.	4	50	1902	Croton-on-Hudson, N. Y.	Pittsburgh, Pa.
208496		Ga. s.	Bonito.....	98	52	78.6	21.6	7.8	Fsh.	3	100	1911	San Francisco, Cal.	San Francisco, Cal.
204467		Ga. s.	Bonnie C.....	14	9	46.5	12.6	4.6	Fsh.	1	1907	Tacoma, Wash.	Seattle, Wash.
207863		Ga. s.	Bonnie Jean.....	11	8	36.0	10.2	4.0	Pas.	1	20	1910	Seattle, Wash.	Port Townsend, Wash.
3593		Ga. s.	Bonnie Kate.....	10	8	39.6	12.0	7.3	Frt.	2	1893	Elizabethport, N. J.	Newark, N. J.
311256		Ga. s.	Bonny.....	12	8	46.0	13.8	3.0	Frt.	1	27	1913	Cedar Bayou, Tex.	Houston, Tex.
92870		Ga. y.	Bonny Jean.....	73	63	85.3	16.0	9.5	Yct.	1	1898	North Weymouth, Mass.	Philadelphia, Pa.
219685	LVSW	Ga. s.	Boobyalla.....	3,099	2,457	268.4	48.3	24.7	Frt.	30	1,000	1919	Seattle, Wash.	San Francisco, Cal.
221257		Ga. s.	Booner.....	8	5	30.6	9.2	4.0	Fsh.	1	1920	Seattle, Wash.
211778	LDHM	Ga. y.	Boomerang III.....	44	37	53.7	17.4	5.1	Yct.	2	50	1913	New York, N. Y.	Cleveland, Ohio.
220801	MCFB	Ga. y.	Boomerang IV.....	93	51	78.8	18.5	8.4	Yct.	4	280	1920	Miami, Fla.	Miami, Fla.
203954		Ga. s.	Bonton.....	11	7	38.8	10.2	4.1	Pas.	1	1907	Hartsteine, Wash.	Seattle, Wash.
220323		*Ga. p.	Boots.....	14	10	45.2	13.5	2.6	Pas.	1	25	1919	Bagnell, Mo.	St. Louis, Mo.
3590		Ga. s.	Bo Peep.....	7	5	27.0	12.0	4.2	Fsh.	1	1893	Noank, Conn.	Providence, R. I.
209321		Ga. y.	Boreas.....	33	22	60.0	15.2	4.2	Yct.	2	30	1911	Bayhead, N. J.	Perth Amboy, N. J.
205634		Ga. s.	Bostock.....	10	8	37.8	10.8	3.5	Pas.	2	10	1906	Woodhaven, N. Y.	Vineyard Haven, Mass.
3583		Ga. s.	Boston.....	11	5	50.2	10.9	3.6	Tow.	3	1893	Chicago, Ill.	Galveston, Tex.
213338		Ga. s.	Boston II.....	29	24	49.8	13.6	6.0	Fsh.	6	40	1915	Seattle, Wash.	Seattle, Wash.
216629		Ga. s.	Bouldln.....	13	9	54.4	11.1	3.7	Frt.	1	60	1918	Stockton, Cal.	San Francisco, Cal.
221251		Ga. s.	†Bowdoin.....	66	15	75.7	20.2	9.4	Frt.	5	45	1921	East Boothbay, Mo.	Boston, Mass.
218079		*Ga. p.	Boy Scout.....	14	9	39.7	9.8	2.7	Pas.	1	10	1917	Memphis, Tenn.	Memphis, Tenn.
206934		Ga. s.	Brao.....	14	10	40.0	12.4	3.6	Fsh.	6	20	1909	Seattle, Wash.	Tacoma, Wash.
217868		Ga. s.	Bradley A.....	21	8	49.2	13.8	5.8	Fsh.	2	36	1919	Kennebunk Port, Me.	Portland, Me.
214444	LGJK	Ga. s.	BRAMELL POINT.....	3,359	2,046	292.3	47.2	26.9	Tnk.	36	1,650	1916	Baltimore, Md.	New York, N. Y.
213674		Ga. s.	Brandon.....	39	27	61.1	18.4	5.5	Frt.	4	50	1915	Jacksonville, Fla.	Wilmington, Del.
218651		Ga. s.	Brandt, Jr.....	13	6	36.6	13.6	2.6	Pas.	2	8	1919	New Orleans, La.	New Orleans, La.
205612		Ga. a.	Brandywine.....	6	5	39.5	5.9	4.3	Pas.	1	30	1908	Brandywine, Ark.	Memphis, Tenn.
3550		Ga. s.	Brant.....	29	28	60.0	18.7	4.6	Frt.	2	1892	Roanoke Island, N. C.	Charleston, S. C.
203987		Ga. s.	Brant.....	13	9	48.5	12.7	2.9	Pas.	1	1907	Bellingham, Wash.	Seattle, Wash.
219608		Ga. s.	Brant.....	18	15	44.3	12.6	3.0	Frt.	1	20	1920	Atlantic, N. C.	Beaufort, N. C.
220578		Ga. s.	Brazos.....	15	10	39.8	12.9	4.8	Tow.	1	60	1920	Freeport, Tex.	Freeport, Tex.
213935		Ga. s.	Breaker.....	257	181	88.6	26.4	6.8	Frt.	5	20	1916	Seattle, Wash.	Seattle, Wash.
206678		Ga. s.	Breakers.....	12	8	38.0	8.8	4.3	Frt.	1	16	1909	Racine, Wis.	Do.
3924		Ga. s.	Breakwater.....	14	12	47.9	16.0	3.5	Oya.	3	1902	Greenport, N. Y.	New Haven, Conn.
210456		Ga. s.	BREDERODE.....	14	12	38.2	8.9	4.9	Tow.	1	28	1912	Ferrysburg, Mich.	Grand Haven, Mich.
219663		Ga. s.	Breeze.....	6	5	44.6	6.9	3.5	Mso.	2	15	1903	Brisfor, R. I.	New York, N. Y.
220529		Ga. s.	Breeze.....	8	7	34.2	9.3	3.9	Fsh.	1	16	1920	Seattle, Wash.	Seattle, Wash.
215306		Ga. y.	Brenda II.....	27	14	57.7	11.1	5.4	Yct.	2	40	1917	New Orleans, La.	New Orleans, La.
218813		Ga. s.	Brick.....	18	10	42.3	11.3	4.0	Fsh.	1	30	1919	Juneau, Alaska.	Juneau, Alaska.
3080		Ga. s.	Bride.....	7	7	46.0	11.0	3.0	Frt.	2	1876	Crisfield, Md.	Baltimore, Md.

1 Formerly ga. y.
 a Chiquita.
 b Larkspur.
 c Lasy Lady X.

2 Formerly sch. y. Caroline.
 3 Formerly ga. y. Clethra.
 4 Formerly ga. y. Dreamer.

5 Formerly ga. y. Philistine.
 6 Ga. s. Lacy Ann.
 † Lost Jan. 4, 1921.
 ‡ McMillan Arctic expedition.

MERCHANT MOTOR VESSELS OF THE UNITED STATES—Continued.

Official No.	Signal letters.	Rig.	Name of vessel.	Gross tonnage.	Net tonnage.	Length.			Depth.	Service.	Crew.	Indicated horsepower.	When built.	Where built.	Home port (where permanent document issues).
						Feet.	Feet.	Feet.							
220123		Ga. s.	Bride	12	8	42.3	11.0	4.1	Fah.	1	20	1920	Aberdeen, Wash.	Seattle, Wash.	
208386		Ga. s.	Bridgeport	10	8	37.0	11.5	3.1	Frt.	1	18	1911	Morehead City, N. C.	Fernandina, Fla.	
209371		Ga. s.	Bridgeport No. 1	19	13	42.4	12.0	4.7	Tow.	3	41	1910	Bridgeport, Conn.	Bridgeport, Conn.	
215800		Ga. s.	Bridgot	14	11	36.7	10.1	4.4	Fah.	2	24	1910	Grand Marais, Minn.	Duluth, Minn.	
3785		Ga. s.	Brighton	11	7	35.4	12.5	5.0	Msc.	1	24	1898	Seattle, Wash.	Cordova, Alaska.	
2076		Ga. s.	Brilliant	22	11	52.0	15.8	5.4	Frt.	2	2	1835	Essex, Mass.	Eastport, Me.	
3742		Ga. s.	Bring Gold	18	12	45.4	14.1	5.2	Fah.	8	32	1897	Port Angeles, Wash.	Seattle, Wash.	
210646		Ga. s.	Broadbill	10	8	38.0	10.4	2.8	Msc.	2	25	1912	Sayville, N. Y.	Patchogue, N. Y.	
207061		Ga. s.	Broadwater	10	6	46.0	11.0	4.2	Oys.	2	2	1909	Baltimore, Md.	Cape Charles, Va.	
220265		Ga. s.	Broadway	42	28	55.5	15.6	7.2	Fsh.	8	65	1920	Dockton, Wash.	Astoria, Ore.	
212136		Ga. p.	Bronx	14	13	67.0	15.0	2.5	Tow.	1	25	1914	Sistersville, W. Va.	Pittsburgh, Pa.	
214017		Ga. s.	Brookfield	15	10	57.8	15.0	3.4	Mso.	2	100	1916	Astoria, Ore.	Astoria, Ore.	
3789		Ga. s.	Brooklyn	15	10	49.0	15.2	2.6	Frt.	1	17	1899	Brynna, N. C.	New Bern, N. C.	
211950		Ga. s.	Brooklyn	20	13	44.3	13.1	5.3	Fah.	8	30	1914	Tacoma, Wash.	Juneau, Alaska.	
220587		Ga. s.	Brooklyn	35	24	58.9	15.5	6.1	Pas.	3	75	1920	Brooklyn, N. Y.	New York, N. Y.	
205185		Ga. s.	Brother Jonathan	9	6	39.9	12.0	4.5	Tow.	1	50	1908	Sausalito, Cal.	San Francisco, Cal.	
3943		Ga. s.	Brothers	7	6	30.7	10.3	4.6	Pas.	2	2	1902	Honolulu, Hawaii	Honolulu, Hawaii.	
214638		Ga. s.	Brothers	19	13	39.2	11.9	6.1	Fah.	3	35	1917	Tacoma, Wash.	Ketchikan, Alaska.	
216769		Ga. p.	Brothers No. 1	6	6	29.0	20.0	2.0	Tow.	1	6	1918	Charlevoix, Mich.	Grand Haven, Mich.	
207831		Ga. p.	Brownie	11	11	56.0	12.4	2.5	Tow.	1	1	1907	Brewer, Me.	Machias, Me.	
208701		Ga. s.	Brownie	15	10	45.0	11.2	4.6	Fah.	1	46	1907	Mt. Clemens, Mich.	Marquette, Mich.	
210351		Ga. s.	Brownie	10	9	49.8	8.2	4.2	Pas.	1	1	1904	Chicago, Ill.	Chicago, Ill.	
212679		Ga. s.	Brownie	14	10	27.5	9.6	2.0	Pas.	1	12	1914	Chicago, Ill.	Chicago, Ill.	
217894		Ga. s.	Brownie	9	6	36.1	10.2	4.0	Frt.	2	20	1919	Bay Center, Wash.	Astoria, Ore.	
210233		Ga. s.	Browns Bay	16	10	41.6	11.0	5.2	Tow.	1	50	1912	Winslow, Wash.	Seattle, Wash.	
3744		Ga. s.	Bruce	10	7	38.2	11.0	3.9	Frt.	1	1	1898	Washington, N. C.	Washington, N. C.	
210032		Ga. s.	Bruce	16	15	46.0	12.2	3.2	Fah.	1	20	1912	Fish Egg, Alaska.	Juneau, Alaska.	
209277		Ga. s.	Bruiser	7	6	44.3	10.0	3.6	Oys.	1	10	1911	Poquoson, Va.	Reedville, Va.	
3592		Ga. s.	Brunette	5	5	35.0	10.0	3.0	Oys.	1	1	1893	Morgan City, La.	Morgan City, La.	
220283		Ga. y.	Brunette	83	44	105.9	15.1	3.2	Yct.	2	440	1918	Clayton, N. Y.	Chicago, Ill.	
3589		Ga. s.	Brunhilde	6	6	32.5	13.5	3.4	Pas.	1	12	1893	Patchogue, N. Y.	Patchogue, N. Y.	
211174		Ga. s.	Bryan	8	5	33.8	9.3	4.0	Fah.	1	12	1913	Seattle, Wash.	Seattle, Wash.	
213411		Ga. s.	Bryant	19	15	39.0	12.0	5.1	Fah.	1	25	1915	do.	Ketchikan, Alaska.	
3923		Ga. s.	Bryda F	14	4	39.8	10.7	4.7	Pas.	1	1	1902	Boston, Mass.	Gloucester, Mass.	
219843		Ga. s.	Bub	17	15	37.7	10.0	4.3	Fsh.	4	24	1907	Sturgeon Bay, Wis.	Milwaukee, Wis.	
219117		Ga. s.	Bubble	17	11	40.7	10.4	6.0	Frt.	4	400	1919	Key West, Fla.	Key West, Fla.	
3734		Ga. y.	Buccaneer	32	20	53.5	18.8	3.5	Yct.	3	3	1897	Miami, Fla.	Do.	
210077		Ga. y.	Buccaneer	22	25	48.0	11.5	6.2	Yct.	3	40	1910	Manitowoc, Wis.	Cincinnati, Ohio.	
217501		Ga. y.	Buccaneer	26	21	44.1	12.1	4.6	Yct.	2	50	1918	New Orleans, La.	New Orleans, La.	
221373		Ga. y.	Buccaneer	31	28	55.8	13.0	5.7	Yct.	2	2	1917	Salisbury, Md.	New York, N. Y.	
200742		Ga. p.	Buck	14	10	38.0	8.0	2.2	Mso.	1	25	1919	Jeanerette, La.	Morgan City, La.	
218589		Ga. s.	Buckeye	15	10	43.0	11.0	4.5	Pas.	1	1	1919	Ketchikan, Alaska	Ketchikan, Alaska.	
219123		Ga. y.	Buckeye	37	27	57.6	16.4	7.2	Frt.	3	1	1919	Boston, Mass.	New York, N. Y.	
213856		Ga. s.	Buckling 2	9	8	32.6	9.0	3.2	Frt.	1	5	1915	Tacoma, Wash.	Tacoma, Wash.	
218228		Ga. s.	Bud	10	5	35.0	10.7	4.3	Pas.	2	20	1914	Bonndbrook, N. J.	Perth Amboy, N. J.	
219877		Ga. s.	Bud	8	5	30.6	9.5	4.3	Fsh.	2	12	1920	Seattle, Wash.	Seattle, Wash.	
208962		Ga. s.	Budde	19	15	38.0	15.3	4.0	Frt.	1	30	1909	Patchogue, N. Y.	Tampa, Fla.	
217780		Ga. s.	Buddy	55	34	64.0	17.1	7.1	Fsh.	6	60	1919	Qlg Harbor, Wash.	Juneau, Alaska.	
213585		Ga. s.	Bud Fisher	9	6	40.0	11.5	4.2	Fsh.	2	20	1915	Los Angeles, Cal.	Los Angeles, Cal.	
215036		Ga. y.	Bud Jr	19	18	40.0	13.3	4.5	Yct.	2	24	1917	Camden, N. J.	Philadelphia, Pa.	
208894		Ga. s.	Buffalo	10	7	35.6	11.9	3.0	Pas.	2	12	1909	Port Lavaca, Tex.	Corpus Christi, Tex.	
207078		Ga. s.	Buffalo	14	9	50.2	16.9	4.8	Pas.	1	36	1909	Miami, Fla.	Miami, Fla.	
208646		Ga. s.	Buffalo	25	17	42.3	12.4	6.2	Fah.	1	24	1911	Seattle, Wash.	Cordova, Alaska.	
210545		Ga. s.	Buffalo	13	7	42.8	13.9	4.0	Frt.	2	25	1912	Cleveland, Fla.	Key West, Fla.	
218657		Ga. s.	Buffalo	8	6	40.0	8.5	5.7	Fol.	3	25	1905	Greenwich, Conn.	Buffalo, N. Y.	
202618		Ga. s.	Buffalo Bill	5	5	35.2	8.4	2.9	Pas.	2	1	1905	Marshfield, Ore.	Marshfield, Ore.	
220603		Ga. s.	Buffalo Socony	400	287	148.7	28.4	11.8	Tow.	12	1	1920	Elizabeth, N. J.	New York, N. Y.	
208393		Ga. s.	Bug	9	6	31.4	8.2	3.9	Fsh.	1	5	1911	Port Townsend, Wash.	Port Townsend, Wash.	
216959		Ga. s.	Bug II	21	14	50.5	11.6	5.5	Frt.	0	80	1917	do.	Do.	
213843		Ga. s.	Bulck	9	8	33.4	10.4	3.0	Fsh.	2	22	1916	Apalachicola, Fla.	Apalachicola, Fla.	
3116		Ga. s.	Bulah Potter	6	5	30.6	13.0	3.0	Msc.	1	1	1879	Patchogue, N. Y.	Greenport, N. Y.	
211589		Ga. p.	Bull Dog	22	22	44.3	20.0	3.3	Fer.	1	12	1913	Mandan, N. Dak.	Pembina, N. Dak.	
211066		Ga. s.	Bull Moose	18	12	38.9	13.0	5.6	Fah.	6	20	1913	Seattle, Wash.	Seattle, Wash.	
219359		Ga. s.	Bullmoose	11	8	44.8	11.7	2.4	Oys.	2	16	1912	Chauvin, La.	New Orleans, La.	
3851		Ga. s.	Bull River	15	12	36.7	10.4	4.6	Tow.	10	2	1900	Charleston, S. C.	Charleston, S. C.	
212456		Ga. s.	Bullet	6	6	25.3	7.8	3.2	Fsh.	2	10	1879	New York, N. Y.	Milwaukee, Wis.	
207938		Ga. s.	Bunce	12	11	38.8	9.0	3.6	Pas.	1	24	1901	Yonkers, N. Y.	Port Lavaca, Tex.	
218320		Ga. s.	Buoa Viage	14	6	41.7	12.1	4.8	Fsh.	3	35	1919	Roseville, Cal.	San Diego, Cal.	
213161		Ga. s.	Buona Ventura	29	26	43.2	15.7	5.0	Frt.	6	25	1914	Philadelphia, Pa.	Philadelphia, Pa.	
213278		Ga. s.	Bunker	14	10	40.0	11.8	5.0	Fah.	2	40	1915	Erle, Pa.	Erle, Pa.	
212479		Ga. s.	Burlington	9	9	39.5	9.7	2.6	Tow.	2	36	1914	Keltnsburg, Ill.	Milwaukee, Wis.	
216070		Ga. s.	Burnett	38	30	56.1	15.4	7.0	Fsh.	7	50	1918	Gig Harbor, Wash.	Seattle, Wash.	
209176		Ga. s.	Burr Oak	8	5	35.9	8.0	3.7	Pas.	1	20	1903	St. Joseph, Mich.	St. Louis, Mo.	
214481		Ga. s.	Buster	31	10	53.0	14.5	6.0	Fah.	5	25	1889	San Francisco, Cal.	Juneau, Alaska.	
207484		Ga. s.	Buster	12	8	33.6	10.5	3.2	Tow.	1	36	1909	South Jacksonville, Fla.	Jacksonville, Fla.	

1 Formerly U. S. S. submarine chaser 411.

2 Formerly U. S. L. S. Bullet.

3 Formerly st. s. Kodat.

MERCHANT MOTOR VESSELS OF THE UNITED STATES—Continued.

Official No.	Signal letters.	Rtg.	Name of vessel.	Gross tonnage.	Net tonnage.	Length.	Breadth.	Depth.	Service.	Crew.	Indicated horsepower.	When built.	Where built.	Home port (where permanent document issues).
						Feet.	Feet.	Feet.						
210742		Ga. s.	Buster	5	5	23.6	7.6	3.2	Fsh.	2	7	1909	Little Suamico, Wis.	Milwaukee, Wis.
211232		Ga. s.	Buster	10	7	34.0	10.8	3.0	Fsh.	6	16	1913	Glalia, Wash.	Seattle, Wash.
217166		Ga. s.	Buster Tynan	15	9	46.0	11.8	5.1	Pas.	1	60	1918	San Francisco, Cal.	San Francisco, Cal.
219170		Ga. s.	Busy Bee	8	8	35.5	11.6	3.6	Fsh.	2	12	1919	Sitka, Alaska	Juneau, Alaska
210480		Ga. s.	Busy Dollar	33	29	52.8	10.2	4.0	Pas.	2	30	1912	Princeton, Wis.	Milwaukee, Wis.
206552		Ga. s.	Butcher	10	7	35.1	9.8	4.2	Frt.	1	40	1909	Oakland, Cal.	San Francisco, Cal.
208720		Ga. s.	Butcher	10	7	37.5	10.1	3.7	Fsh.	8	14	1911	Tacoma, Wash.	Tacoma, Wash.
204131		Ga. s.	Butterfly	47	20	83.6	12.0	5.6	Frt.	3	3	1907	Long Island City, N. Y.	Rockland, Me.
211221		*Ga. p.	Butterfly	20	14	54.9	13.0	3.0	Tow.	1	50	1913	Muscatine, Iowa	Dubuque, Iowa.
214622		Ga. s.	Bufoo	12	8	47.4	12.5	4.3	Frt.	2	40	1916	Stockton, Ala.	Mobile, Ala.
221430		Ga. s.	Bu-zhu	13	10	40.6	9.8	3.6	Pas.	1	45	1910	Malberry, Ind.	Grand Haven, Mich.
207690		Ga. s.	Bydanky	53	36	52.9	16.4	7.5	Pas.	8	76	1910	Saldovia, Alaska	Juneau, Alaska.
3887		Ga. s.	Bye	12	10	45.0	13.3	3.9	Frt.	2	2	1901	Rock Hall, Md.	Baltimore, Md.
207783		Ga. s.	Bye Bye	5	5	29.0	7.9	2.4	Fsh.	1	6	1909	Georgetown, S. C.	Georgetown, S. C.
217980		Ga. s.	Byzantine	7	5	30.8	9.4	4.1	Fsh.	2	12	1919	Seattle, Wash.	Ketchikan, Alaska.
C.														
217219		Ga. s.	C. B.	11	10	28.7	13.0	2.3	Pas.	1	10	1914	St. Augustine, Fla.	St. Augustine, Fla.
220230		Ga. s.	C. B. O.	9	6	36.3	9.2	2.2	Msc.	1	55	1920	Juneau, Alaska	Juneau, Alaska.
207650		Ga. p.	C. B. & Co. Oz.	14	9	54.0	12.0	2.6	Tow.	2	2	1910	Dubuque, Iowa	Chicago, Ill.
207451		Ga. s.	C. C. & Co. No. 1	21	17	43.7	11.6	4.5	Tow.	1	40	1910	Port Townsend, Wash.	Seattle, Wash.
216334		Ga. s.	C. R. P. A.	30	20	56.8	6.4	5.9	Fsh.	2	80	1918	Astoria, Oreg.	Astoria, Oreg.
220319		Ga. s.	C. R. P. A. No. 2	27	15	59.5	15.1	4.9	Fsh.	3	60	1920	do.	do.
205334		Ga. s.	C. E.	14	9	44.2	10.4	3.6	Pas.	1	30	1908	Charleston, Wash.	Tacoma, Wash.
125818		Ga. s.	C. Harvey	23	23	50.7	18.2	4.5	Frt.	2	2	1880	Lower Bank, N. J.	Philadelphia, Pa.
125986		Ga. s.	C. Kern	32	24	64.7	22.3	5.3	Oys.	2	2	1881	Baltimore, Md.	Newport News, Va.
218230		Ga. s.	C. S.	14	12	49.6	12.5	3.8	Frt.	1	37 1/2	1919	Pittsburgh, Pa.	Newark, N. J.
218594		Ga. s.	C. S. I.	17	10	58.2	14.0	3.0	Tow.	2	150	1919	Hallard, Wash.	Pittsburgh, Pa.
127655		Ga. s.	C. Steward	7	7	36.4	10.8	4.0	Tow.	1	2	1902	Hallard, Wash.	Juneau, Alaska.
213691		Ga. s.	C. and C.	7	7	37.5	9.4	3.2	Fsh.	2	15	1915	St. James, Mich.	Grand Haven, Mich.
210410		Ga. p.	C. & D.	12	12	53.7	12.1	3.2	Tow.	1	15	1918	Staubenau, Ohio	Cincinnati, Ohio.
217189		*Ga. s.	C. & G.	10	10	53.8	10.0	2.4	Tow.	1	18	1918	East Steubenville, Ohio	do.
218684		*Ga. p.	C. & H.	12	7	50.0	13.3	2.4	Frt.	3	15	1919	Fort Lauderdale, Fla.	Miami, Fla.
127061		Ga. y.	C. A. Dolliver	20	19	48.0	15.3	6.8	Yct.	2	1894	Bristol, Me.	New York, N. Y.	
205290		Ga. s.	C. A. McNeill	10	7	38.8	9.3	4.7	Tow.	1	40	1900	Hesperia, Cal.	San Francisco, Cal.
126467		Ga. s.	C. A. Melster	10	6	64.2	13.5	5.0	Frt.	1	5	1887	Grand Haven, Mich.	Gloucester, Mass.
126045		Ga. s.	C. A. Veeland	14	13	39.5	15.3	4.1	Frt.	1	14	1882	Port Washington, N. Y.	New York, N. Y.
127688		Ga. s.	C. B. Smith	30	20	52.9	12.9	6.0	Tow.	4	4	1902	Everett, Wash.	Seattle, Wash.
202719		Ga. s.	C. C. Isabell	10	7	49.2	11.9	5.9	Tow.	1	35	1905	Behaven, N. C.	New Bern, N. C.
216722		Ga. s.	C. E. Wright	34	24	59.5	16.6	5.7	Frt.	1	1	1918	Daltaville, Va.	Cape Charles, Va.
3941		Ga. s.	C. F. Russell	38	20	61.5	18.0	5.8	Oys.	2	30-35	1902	Orlola, Md.	do.
126492		Ga. s.	C. F. Wahl	14	10	39.9	15.5	3.8	Frt.	2	2	1888	Atlantic City, N. J.	Eastport, Me.
127339		Ga. s.	C. G. Smithers	9	6	44.6	14.0	3.0	Frt.	2	24	1899	Cape Charles, Va.	Wilmington, Del.
210715		Ga. s.	C. H. Delmas	30	10	60.5	14.4	6.0	Fsh.	1	30	1912	Pascagoula, Miss.	Tampa, Fla.
220006		Ga. s.	C. H. Foster	19	13	40.1	12.4	4.9	Frt.	2	1	1920	Ilwaco, Wash.	Astoria, Oreg.
126710		Ga. s.	C. H. Green	19	17	49.3	16.0	4.6	Msc.	1	2	1891	Bayport, N. Y.	Perth Amboy, N. J.
221328		*Ga. p.	C. H. King	32	20	63.5	16.0	3.8	Frt.	2	30	1921	Paducah, Ky.	Paducah, Ky.
209521		Ga. s.	C. H. M.	11	11	30.5	9.5	3.7	Fsh.	1	15	1907	Green Bay, Wis.	Milwaukee, Wis.
204911		Ga. s.	C. J. Peterson	36	17	62.8	20.4	5.2	Frt.	2	20	1908	Greenwich, N. J.	Philadelphia, Pa.
127732		Ga. s.	C. L. Bradford	30	13	56.8	19.6	4.8	Oys.	6	6	1903	do.	do.
205065		Ga. s.	C. L. Faulkner	8	6	46.0	11.8	3.5	Frt.	1	30	1908	Fairbanks, Md.	Baltimore, Md.
125801		Ga. s.	C. L. Risley	13	11	41.7	13.6	3.9	Msc.	1	1	1877	Setauket, N. Y.	New Bern, N. C.
207869		*Ga. p.	C. L. Woolridge	14	14	69.8	13.0	1.8	Tow.	2	20	1910	Clarington, Ohio	Pittsburgh, Pa.
125010		Ga. s.	C. M. Harris	24	22	45.0	16.0	6.8	Fsh.	5	20	1872	Noank, Conn.	New York, N. Y.
216929		*Ga. p.	C. O. Dupuy	25	17	60.0	13.2	2.0	Frt.	2	20	1918	Plaquemine, La.	Morgan City, La.
215644		Ga. s.	C. O. Jones	14	12	36.0	10.2	4.3	Frt.	1	18	1866	Marshall, Ill.	Peoria, Ill.
214717		Ga. s.	C. P. Dey	23	16	50.0	17.0	4.2	Frt.	2	25	1917	Southport, N. C.	Charleston, S. C.
127058		Ga. s.	C. P. Garrett	10	10	42.0	8.0	3.7	Frt.	1	18	1894	Rowles, Va.	Rowles, Va.
201598		*Ga. p.	C. R. Hull	14	14	52.0	12.5	2.5	Tow.	5	2	1904	Vicksburg, Miss.	Vicksburg, Miss.
127406		Ga. s.	C. R. Fronty	10	7	32.2	12.0	3.0	Frt.	1	15	1899	Indianola, Tex.	Galveston, Tex.
207302		Ga. s.	C. S. Sofield	40	33	55.2	18.8	5.7	Frt.	3	80	1910	Pottsville, N. Y.	New York, N. Y.
200587		Ga. s.	C. T. Eure	13	11	43.7	14.7	3.6	Frt.	2	2	1903	Pottsville, N. Y.	Norfolk, Va.
200637		Ga. s.	C. T. Herman	13	10	49.8	13.0	3.3	Frt.	2	20	1903	Shalotte, N. C.	Wilmington, N. C.
207669		Ga. s.	C. W. Drannak	11	8	52.5	9.5	3.4	Frt.	2	15	1910	Deltaville, Va.	Cape Charles, Va.
127462		Ga. s.	C. W. Feddeman	9	6	45.0	14.0	3.2	Frt.	2	2	1900	Dreka, Va.	Norfolk, Va.
213158		Ga. s.	C. W. Hand	35	13	60.7	19.8	6.0	Oys.	3	15	1915	Solomons, Md.	Philadelphia, Pa.
220535		Ga. s.	C. W. Hopkins	20	9	49.2	12.6	4.6	Frt.	3	30	1920	Poquoson, Va.	Newport News, Va.
207415		Ga. s.	C. W. Turner	14	10	55.4	12.0	4.0	Frt.	3	45	1910	Duluth, Minn.	Duluth, Minn.
211191		Ga. s.	C. Washington Colyer	43	41	61.0	19.2	5.6	Pas.	3	75	1913	Morehead City, N. C.	New York, N. Y.
126203		Ga. s.	C. W. and S. Peace	21	11	47.3	18.0	4.9	Oys.	6	2	1894	Cedarville, N. J.	Philadelphia, Pa.
213877		Ga. s.	Cable	25	23	47.0	15.0	6.0	Frt.	2	42	1916	Fort Jefferson, N. Y.	New York, N. Y.
213469		Ga. s.	Cabot Bros.	11	10	30.2	9.2	3.6	Pas.	2	12	1915	Sturgeon Bay, Wis.	Milwaukee, Wis.
221372		Ga. y.	Cabrilla	65	44	102.0	12.5	6.7	Yct.	6	200	1915	Huntington, N. Y.	New York, N. Y.
213510		Ga. s.	Cabrillo	14	12	40.6	12.2	5.4	Frt.	2	20	1915	San Diego, Cal.	San Diego, Cal.
127443		Ga. s.	Cachalot	8	8	37.0	11.8	6.0	Pas.	1	2	1910	Osterville, Mass.	Newport News, Va.

1 Formerly ga. s. Johanna W.

† Oil engine.

MERCHANT MOTOR VESSELS OF THE UNITED STATES—Continued.

Official No.	Signal letters.	Rlg	Name of vessel.	Gross tonnage.	Net tonnage.	Length.	Breadth.	Depth.	Service.	Crew.	Indicated horsepower.	When built.	Where built.	Home port (where permanent ment issues).
200897		Ga. s.	Cachalot.	8	7	40.5	10.0	4.5	Fsh.	4	10	1901	Tiverton, R. I.	Newport, R. I.
212617		*Ga. p.	Cadizo.	21	20	40.8	16.0	2.7	Tow.	3	50	1914	Shreveport, La.	St. Louis, Mo.
3872		Ga. s.	Caddis.	14	11	48.2	18.8	4.0	Msc.	2	1901	Patchogue, N. Y.	New York, N. Y.
126114		Ga. s.	Caddis V.	7	6	31.0	13.3	3.4	Msc.	2	1883	do.	Perth Amboy, N. J.
205366		Ga. s.	Cadet.	10	8	35.2	9.2	4.3	Tow.	2	30	1905	Brooklyn, N. Y.	New York, N. Y.
127857		Ga. s.	Cassar.	10	8	36.0	10.0	4.5	Fsh.	2	25	1932	Ballard, Wash.	Juneau, Alaska.
200003		Ga. s.	Cake Walk.	10	7	34.2	9.0	2.6	Oys.	1	20	1900	Tilghmans Island, Md.	Reedville, Va.
210659	LCQG	Ga. y.	Calabash.	64	43	68.0	16.7	8.1	Yot.	4	56	1912	Cumtlen, N. J.	Miami, Fla.
506056		Ga. s.	Calafia.	13	7	43.0	13.3	4.0	Frt.	1	50	1907	Lopez, Wash.	Seattle, Wash.
212397		Ga. s.	Califa.	10	10	35.0	14.3	3.0	Frt.	1	25	1913	Tampa, Fla.	Tampa, Fla.
214813		Ga. s.	Calinder.	30	24	51.5	14.3	6.3	Fsh.	8	40	1917	Tacoma, Wash.	Seattle, Wash.
214978		Ga. s.	Calhoun.	6	6	41.5	7.9	2.8	Pas.	15	15	1917	Calhoun, Ky.	Louisville, Ky.
501737		Ga. y.	Callhan.	19	13	40.0	17.0	3.0	Yot.	2	15	1905	Port Orange, Fla.	New York, N. Y.
208181		Ga. s.	Callina.	34	16	58.2	14.1	7.3	Fsh.	105	1910	San Francisco, Cal.	San Francisco, Cal.	
212330		Ga. s.	Callina.	29	20	50.5	14.3	6.1	Fsh.	35	1914	Tacoma, Wash.	Seattle, Wash.	
214368		Ga. s.	Callina.	29	15	47.2	13.3	5.9	Fsh.	3	50	1915	Los Angeles, Cal.	Los Angeles, Cal.
215343		Ga. s.	Callina.	23	10	49.3	13.7	6.3	Fsh.	3	50	1917	San Francisco, Cal.	San Diego, Cal.
207413	LBMP	Ga. y.	Calliph.	22	16	53.5	12.0	5.2	Yot.	2	38	1910	Cumtlen, N. J.	Philadelphia, Pa.
126823		Ga. s.	Callista R.	8	8	27.0	12.0	3.0	Frt.	18	18	1891	Patchogue, N. Y.	Bridgeport, Conn.
211532		Ga. s.	Callista D. Morrill.	18	9	27.0	13.6	3.0	Frt.	2	54	1912	Urban, Wash. D. C.	Portland, Me.
204249		Ga. s.	Calypso	7	6	52.6	9.1	3.2	Pas.	1	1899	Seattle, Wash.	Seattle, Wash.
207629		Ga. s.	Calypso	7	6	52.6	9.1	3.2	Pas.	1	1899	Portland, Conn.	Hartford, Conn.
210739		Ga. s.	Calypso	33	22	57.0	14.0	5.6	Fsh.	3	90	1912	Long Beach, Cal.	Los Angeles, Cal.
210143		Ga. s.	Calypso.	8	6	29.7	11.4	4.6	Msc.	1	12	1912	North Vancouver, N. Y.	New York, N. Y.
205835		Ga. s.	Camilla	14	14	40.5	11.4	4.2	Fsh.	3	16	1898	Mount Vernon, Wash.	Cordova, Alaska.
127668		Ga. s.	Camilla.	40	35	65.5	18.3	4.9	Fsh.	1	60	1892	Gauley, Md.	Baltimore, Md.
211004		Ga. s.	Camso.	13	9	52.4	11.3	4.0	Pas.	1	25	1913	Stockton, Cal.	San Francisco, Cal.
202817		Ga. s.	Camelia	13	11	54.2	12.0	3.3	Frt.	0	50	1920	Long Beach, Cal.	Los Angeles, Cal.
220481		Ga. s.	Camelia.	22	14	60.5	10.7	2.9	Pas.	50	27	1908	Portland, Ore.	Portland, Ore.
220445		Ga. s.	Camille.	9	8	40.0	10.7	2.3	Frt.	2	27	1908	River Springs, Md.	Philadelphia, Pa.
127540		Ga. s.	Campobello	24	14	63.4	16.5	6.0	Frt.	2	75	1901	Luhce, Me.	Eastport, Me.
208191		Ga. s.	Campobello.	13	9	44.9	12.1	4.8	Tow.	3	100	1910	San Pedro, Cal.	Los Angeles, Cal.
210268		Ga. s.	Cape	61	49	75.1	14.8	7.5	Msc.	2	32	1918	Seattle, Wash.	Seattle, Wash.
210801	*Ga. p.	Ga. y.	Cape	12	6	60.7	11.2	2.2	Tow.	4	32	1912	Lancaster, Tenn.	Nashville, Tenn.
212643		Ga. s.	Cape Hill.	9	8	33.0	9.5	4.8	Frt.	1	20	1906	Long Branch, N. J.	New York, N. Y.
206083	Ga. y.	Ga. y.	Cape Hill.	18	15	52.6	10.5	4.0	Yot.	1	40	1909	Bristol, Wash.	Washington, D. C.
219946		Ga. s.	Cape Hill.	17	13	41.1	11.3	5.2	Frt.	1	30	1939	Seattle, Wash.	Alaska.
215094		Ga. s.	Cape Hope.	7	7	28.0	8.2	3.1	Frt.	2	22	1892	Manitowoc, Wis.	Milwaukee, Wis.
207080		Ga. s.	Cape Pigeon.	9	9	32.2	9.5	3.8	Fsh.	3	12	1904	Manitowoc, Mich.	Grand Haven, Mich.
214732		Ga. s.	Cape Spencer.	16	11	37.3	12.0	5.8	Fsh.	1	30	1917	Tacoma, Wash.	Ketchikan, Alaska.
217026		Ga. s.	Capella.	7	6	30.0	7.7	3.5	Fsh.	1	8	1918	Seattle, Wash.	Seattle, Wash.
201120		Ga. s.	Capitola.	18	12	49.2	16.2	3.0	1	1901	New Baltimore, Mich.	Detroit, Mich.
219431		Ga. s.	Capri.	13	7	37.7	9.5	2.6	Frt.	1	12	1910	Honma, La.	New Orleans, La.
201965		Ga. s.	Caprice.	9	9	50.4	11.8	4.6	Fsh.	1	16	1905	Decatur, Wash.	Port Townsend, Wash.
221022		Ga. s.	Caprice II.	15	8	43.6	9.9	5.0	Fas.	2	145	1920	No. Tonawanda, N. Y.	Norfolk, Va.
6943		Ga. s.	Captain.	21	17	54.3	17.7	4.6	Oys.	3	1871	Hayport, N. Y.	New York, N. Y.
127473		Ga. s.	Captain.	14	13	50.0	15.0	3.3	Oys.	25	25	1900	Greenport, N. Y.	New Haven, Conn.
214985		Ga. s.	Captain.	15	6	41.6	12.0	5.3	Frt.	1	63	1917	Beaumont, Tex.	Port Arthur, Tex.
215721		Ga. s.	Captain.	45	37	70.5	19.6	6.4	Fsh.	60	60	1917	Morehead, N. C.	Beaufort, N. C.
219441		Ga. s.	Captain Bill.	15	13	46.5	18.4	3.5	Pas.	1	25	1919	Miami, Fla.	Miami, Fla.
208473	LBTV	Ga. s.	CAPTAIN COLLIER.	161	100	103.6	22.7	9.1	Tnk.	2	75	1911	Philadelphia, Pa.	Port Arthur, Tex.
127412		Ga. s.	Capt. Dan.	9	7	30.8	12.6	3.6	Oys.	1	1900	Stratford, Conn.	New York, N. Y.
210672		Ga. s.	Capt. Dan II.	17	12	41.0	14.8	4.3	Frt.	2	32	1912	do.	do.
207333		Ga. s.	Capt. Dick.	37	19	62.7	18.8	4.7	Fsh.	13	40	1910	Beaufort, N. C.	Beaufort, N. C.
208899		Ga. s.	Capt. Hal.	19	11	47.0	11.3	8.4	Frt.	3	1911	Beaumont, Tex.	Port Arthur, Tex.
208430		Ga. s.	Captain Jack.	14	14	47.6	11.9	8.4	Frt.	1	60	1911	Orange, Tex.	Morgan City, La.
111326		Ga. s.	*Captain Joe.	23	21	53.0	14.0	4.0	Msc.	2	1901	Ocean Side, N. Y.	New York, N. Y.
107514		Ga. s.	Capt. Joe II.	30	27	66.2	15.3	4.9	Pas.	2	75	1899	East Boothbay, Me.	do.
204129		Ga. s.	Captain Lew.	19	7	38.2	13.6	3.5	Pas.	1	10	1907	Ocean City, N. J.	Patchogue, N. Y.
209894		Ga. s.	Capt. Lew II.	14	13	47.8	15.2	4.5	Pas.	1	36	1912	do.	Philadelphia, Pa.
211301	*Ga. p.	Ga. s.	Capt. Lyerly.	20	8	62.0	14.0	3.0	Tow.	3	40	1913	Gadsden, Ala.	Mobile, Ala.
206005		Ga. s.	Capt. Chas. Rock.	15	10	42.7	12.0	4.8	Pas.	1	50	1908	Thiburon, Cal.	San Francisco, Cal.
218183		Ga. s.	Capt. Sam.	6	6	37.5	8.5	3.4	Fsh.	1	30	1909	New Brunswick, N. J.	Perth Amboy, N. J.
205856		Ga. s.	Capt. Sam II.	7	6	32.5	9.2	2.8	Msc.	1	7	1908	Beaufort, N. C.	Beaufort, N. C.
200511		Ga. s.	Capt. Worden.	12	8	47.5	11.0	4.0	Fsh.	2	16	1900	Seattle, Wash.	Nome, Alaska.
216152		Ga. y.	Capt. Frank Dew Ramsey.	25	17	60.0	11.2	5.8	Yot.	2	300	1918	New York, N. Y.	New York, N. Y.
213016	LFHC	Ga. y.	CAPTIVA.	279	218	129.7	21.2	7.9	Yot.	13	150	1915	do.	do.
209727		Ga. s.	Cardale I.	11	10	59.2	19.4	3.2	Pas.	2	75	1912	Miami, Fla.	Key West, Fla.
212315		Ga. s.	Cardena.	14	8	38.6	9.9	3.8	Msc.	1	14	1914	Atlantic, N. C.	Beaufort, N. C.
210024		Ga. s.	Carena.	22	9	53.7	13.3	4.9	Fsh.	6	25	1912	Boothbay Harbor, Me.	Portland, Me.
200737		Ga. s.	Carey.	31	18	57.0	19.0	5.4	Oys.	6	1904	Dorchester, N. J.	Philadelphia, Pa.
125344		Ga. s.	Carey Saddler.	19	15	53.0	15.7	4.5	Frt.	2	1880	St. Michaels, Md.	Baltimore, Md.
201040		Ga. s.	Carib.	14	13	44.4	13.6	5.1	Pas.	3	1901	Cocoaanut Grove, Fla.	Tuckerton, N. J.
220076	LWPH	Ga. y.	Carib.	82	31	104.3	14.9	8.3	Yot.	12	250	1919	College Point, N. Y.	New York, N. Y.
202422		Ga. s.	Carita.	11	11	45.0	13.8	3.0	Frt.	1	1905	Morehead City, N. C.	Miami, Fla.
127187		Ga. s.	Carita.	20	8	45.3	12.4	5.2	Tow.	3	80	1895	Port Angeles, Wash.	Juneau, Alaska.

1 Formerly (a) ga. s. Bivalve; (b) U. S. S. Bivalve; (c) ga. s. Bivalve.

1 Formerly ga. s. Ramsden.

MERCHANT MOTOR VESSELS OF THE UNITED STATES—Continued.

Official No.	Signal letters.	Rtg.	Name of vessel.	Gross tonnage.	Net tonnage.	Length.	Breadth.	Depth.	Service.	Crew.	Indicated horsepower.	When built.	Where built.	Home port (where permanent residence).
210685		*Ga. p.	Carl F.	9	8	55.8	10.2	2.0	Tow.	1	15	1912	Hazel, Ohio.	Louisville, Ky.
213583		Ga. s.	Carl F.	23	16	48.1	18.3	4.1	Oys.	2	40	1915	Bay St. Louis, Miss.	Gulfport, Miss.
202682		Ga. s.	Carl T.	12	12	48.0	12.8	2.5	Mso.	1	17	1905	Beaufort, N. C.	New Bern, N. C.
220109		Ga. s.	Carlless.	7	5	37.6	10.8	2.8	Frt.	1	16	1919	Stumpy Point, N. O.	Manteo, N. C.
127507		Ga. s.	Carlisle.	15	10	43.9	10.8	5.1	Fsh.	1	1901	New Whatcom, Wash.	Seattle, Wash.
207891		Ga. s.	Carlisle.	9	9	32.9	11.1	3.4	Fsh.	1	10	1910	Ketchikan, Alaska.	Ketchikan, Alaska.
214998		Ga. s.	Carlisle.	31	55	80.8	20.0	4.9	Frt.	3	50	1917	Bellingham, Wash.	Cordova, Alaska.
210038		Ga. s.	Carlisle I.	44	23	51.6	14.9	6.1	Fsh.	7	50	1912	Tacoma, Wash.	Seattle, Wash.
214872		Ga. s.	Carlisle II.	44	28	54.4	19.9	5.6	Pas.	3	75	1917	Bellingham, Wash.	Do.
214902		Ga. s.	Carlson.	18	15	42.0	12.3	5.5	Fsh.	7	30	1917	Seattle, Wash.	Do.
120792		Ga. s.	Carlotta.	6	5	29.4	12.2	3.5	Fsh.	2	1881	Charleston, S. C.	Charleston, S. C.
208688	LDMC	Ga. y.	Carlotta.	44	35	68.6	17.6	7.6	Yct.	4	50	1911	Sallsbury, Md.	New York, N. Y.
211042		Ga. s.	Carmen.	35	28	49.4	16.1	7.3	Fsh.	4	30	1913	Dockett, Wash.	Tacoma, Wash.
216353		Ga. y.	Carminta.	18	12	51.5	10.8	5.1	Yot.	1	150	1918	New York, N. Y.	New York, N. Y.
208538		Ga. s.	Carnation.	7	0	27.8	8.4	2.9	Fsh.	2	9	1903	Mantlown, Wis.	Milwaukee, Wis.
206530	LBDW	Ga. y.	Carnegie.	323	246	135.6	32.2	11.8	Fsh.	12	150	1909	Brooklyn, N. Y.	Washington, D. C.
212736		Ga. y.	Carol.	21	14	58.7	11.6	4.6	Yct.	3	65	1911	East Portchester, Conn.	New York, N. Y.
126311		Ga. s.	Carola.	5	5	28.0	12.6	3.0	Pas.	1	1885	Patchogue, N. Y.	Patchogue, N. Y.
122212		Ga. y.	Carola.	17	11	49.2	10.3	4.7	Yct.	2	90	1910	Bayonne, N. J.	New York, N. Y.
215445		Ga. s.	Carolen.	27	18	46.5	13.5	6.4	Fsh.	6	40	1917	Tacoma, Wash.	Ketchikan, Alaska.
126075		Ga. s.	Carolina.	18	10	49.3	15.6	4.2	Frt.	3	16	1882	Smyrna, N. C.	Charleston, S. C.
205182		*Ga. p.	Carolina.	24	21	53.5	12.0	2.8	Fer.	2	30	1908	Evarts, S. Dak.	Pembina, N. Dak.
4424		Ga. s.	Caroline.	28	26	48.0	19.1	4.8	Tow.	2	30	1858	Fall River, Mass.	Providence, R. I.
127321		Ga. s.	Caroline.	14	7	41.9	13.0	3.2	Pas.	1	1899	Benicia, Cal.	San Francisco, Cal.
205376		Ga. s.	Caroline.	6	6	32.8	8.0	3.2	Pas.	1	25	1907	Swansea, Mass.	Fall River, Mass.
209146		Ga. s.	Caroline.	11	7	41.0	10.2	3.9	Mso.	1	36	1911	Ingalston, Mich.	Marquette, Mich.
213249		Ga. y.	Caroline.	31	26	52.7	15.6	8.3	Yct.	4	50	1915	Boston, Mass.	Boston, Mass.
214187		Ga. s.	CAROLINE.	23	20	61.3	10.5	3.0	Pas.	1	45	1910	Grafton, Ill.	Louisville, Ky.
216312		Ga. s.	Caroline.	67	59	71.3	18.2	6.7	Fsh.	15	72	1918	St. Marys, Ga.	Fernandina, Fla.
125642		Ga. s.	Caroline Dixon.	47	27	59.0	22.0	4.7	Fsh.	1	20	1878	San Francisco, Cal.	Los Angeles, Cal.
204690		*Ga. p.	Carolyn.	12	12	51.0	13.6	3.0	Mso.	1	1907	Madison, Ind.	Dos Moines, Iowa.
207334		Ga. s.	Carolyn.	14	14	42.9	13.2	4.6	Frt.	2	15	1910	Charleston, S. C.	Charleston, S. C.
219493		Ga. s.	Carolyn.	17	11	40.3	14.5	5.3	Fsh.	4	30	1919	Brunswick, Ga.	Brunswick, Ga.
207333		*Ga. p.	Carolyn W.	14	14	59.0	11.9	2.3	Mso.	2	25	1910	Madison, Ind.	Cincinnati, Ohio.
216074	LJVD	Ga. s.	Carolyn Frances.	569	325	146.0	38.0	13.7	Whl.	19	1918	Alameda, Cal.	San Francisco, Cal.
213790		Ga. s.	Carp.	9	9	28.2	9.4	2.8	Fsh.	2	8	1912	Green Bay, Wis.	Milwaukee, Wis.
125741		Ga. s.	Carrie.	83	19	78.4	15.3	3.4	Frt.	1	30	1879	Espy, Pa.	Wilmington, Del.
126112		Ga. s.	Carrie.	15	15	47.2	15.2	3.5	Oys.	2	1883	Fish River, Ala.	Mobile, Ala.
127017		Ga. s.	Carrie.	7	6	26.0	12.9	4.1	Frt.	1	1893	Groton, Conn.	New London, Conn.
203897		Ga. s.	Carrie.	12	8	40.9	11.6	3.7	Frt.	2	16	1907	Punta Gorda, Fla.	Tampa, Fla.
206391		Ga. s.	Carrie.	6	6	33.0	9.1	2.8	Mso.	1	12	1909	Atlantic, N. C.	Beaufort, N. C.
207573	LBNK	Ga. y.	Carrie.	54	31	70.1	15.2	6.1	Yct.	3	80	1910	Boston, Mass.	Seattle, Wash.
215208		Ga. s.	Carrie.	11	9	38.4	10.8	3.3	Frt.	1	14	1910	Chester, Pa.	Philadelphia, Pa.
213445		Ga. s.	Carrie I.	10	10	32.5	9.7	3.5	Pas.	1	1909	College Point, N. Y.	New York, N. Y.
202958		Ga. s.	Carrie A.	7	6	34.0	11.6	3.0	Fer.	1	1906	Sonford, N. Y.	Patchogue, N. Y.
126526		Ga. s.	Carrie A.	9	8	41.0	14.5	3.4	Frt.	3	8	1888	Dauphin Island, Ala.	Mobile, Ala.
181540		Ga. s.	Carrie B.	19	12	51.9	14.4	5.5	Frt.	2	1882	Yarmouth, Me.	Eastport, Me.
215251		Ga. s.	Carrie B.	12	9	35.5	11.8	3.6	Frt.	2	20	1917	Charleston, S. C.	Georgetown, S. C.
200542		Ga. s.	Carrie Bell.	16	12	44.3	16.0	3.3	Fsh.	3	1903	Tivoli, Tex.	Port Lavaca, Tex.
127070		Ga. s.	Carrie D.	7	6	27.5	10.8	2.3	Frt.	2	12	1889	St. Augustine, Fla.	Charleston, S. C.
125964		Ga. s.	Carrie E.	10	9	39.0	13.4	4.8	Frt.	2	1881	Beverly, Mass.	Belfast, Me.
218051		Ga. s.	Carrie Emma.	7	5	30.3	8.6	3.5	Pas.	2	15	1914	Westville, N. J.	Philadelphia, Pa.
201503		Ga. s.	Carrie Grannis.	11	11	47.8	11.8	3.0	Frt.	1	1904	Smyrna, N. C.	Beaufort, N. C.
126972		Ga. s.	Carrie H.	5	5	29.2	9.5	4.6	Frt.	2	20	1893	Brooksville, Me.	Belfast, Me.
205952		Ga. s.	Carrie II.	11	10	33.0	12.7	4.0	Frt.	1	1908	Norwalk, Conn.	New Haven, Conn.
213216		Ga. s.	Carrie II.	6	6	27.3	12.4	3.8	Frt.	1	1914	Port Republic, N. J.	Tuckerton, N. J.
126205		Ga. s.	Carrie Lee.	7	6	30.8	11.4	3.2	Frt.	1	1884	Red Bluff, Tex.	Galveston, Tex.
211822		*Ga. p.	Carrie Lee.	9	8	38.4	10.6	3.3	Pas.	1	12	1913	Saline Mines, Ill.	St. Louis, Mo.
126433		Ga. s.	Carrie M.	6	5	30.7	13.4	3.0	Mso.	1	1887	Patchogue, N. Y.	Patchogue, N. Y.
214299		Ga. s.	Carrie M.	12	6	41.0	11.6	3.3	Frt.	1	24	1910	Crittenden, Va.	Newport News, Va.
24299		Ga. s.	CARRIE E. McCLEAN.	76	58	73.5	26.0	6.0	Frt.	2	50	1851	Poughkeepsie, N. Y.	New York, N. Y.
126523		Ga. s.	Carrie L. Shane.	11	7	44.0	10.6	3.1	Frt.	2	14	1884	Somerset County, Md.	Baltimore, Md.
126674		Ga. s.	Carrie L. Whiting.	14	14	57.0	15.4	4.0	Frt.	2	1890	Crab Island, Md.	Cape Charles, Va.
126832		Ga. s.	Carrie II, T. B.	6	5	29.8	13.0	3.3	Fsh.	1	1892	Patchogue, N. Y.	Patchogue, N. Y.
208125		Ga. s.	Carrier.	6	5	38.2	6.1	2.0	Frt.	2	6	1902	San Francisco, Cal.	St. Michael, Alaska.
5147		Ga. s.	Carrier Dove.	90	53	64.5	22.7	5.0	Frt.	6	1864	San Francisco, Cal.
219536		Ga. s.	Carriso.	9	6	38.0	9.1	3.8	Pas.	1	30	1920	San Diego, Cal.	San Diego, Cal.
126960		Ga. s.	Carroll.	10	9	46.0	14.5	3.8	Frt.	1	1893	Pocomoke City, Md.	Cape Charles, Va.
211356		Ga. s.	Carroll E.	5	5	29.0	8.3	3.8	Fsh.	3	15	1913	Little Swanee, Wis.	Milwaukee, Wis.
216280		Ga. s.	Caruthersville.	6	5	32.8	8.0	2.1	Fsh.	1	15	1917	Caruthersville, Mo.	St. Louis, Mo.
127554		Ga. s.	Casanova.	14	11	46.4	12.0	4.3	Frt.	2	37	1901	New York, N. Y.	New York, N. Y.

(a) Transient.
(b) Stephia.
(c) Transient.

(a) Formerly ga. s. Kathmar II.
(b) Formerly ga. s. Elmarlu II.
(c) Formerly ga. y. Mabelle.

(a) Formerly slp. y. Vixen.
(b) Lillas.
(c) Formerly schooner Thomas Jefferson.
(d) Oil engine.

MERCHANT MOTOR VESSELS OF THE UNITED STATES—Continued.

Official No.	Signal letters.	Rig.	Name of vessel.	Gross tonnage.	Net tonnage.	Length.	Breadth.	Depth.	Service.	Crew.	Indicated horsepower.	When built.	Where built.	Home port (where permanent document issues).
3960		Ga. s.	Cascade	21	14	47.0	12.5	4.4	Fsh.	4	1903	1903	Seattle, Wash.	Seattle, Wash.
210620		Ga. s.	Cascade	8	7	28.0	8.6	3.0	Fsh.	3	1905	1905	West De Pere, Wis.	New York, N. Y.
215303		Ga. s.	Cascade	25	20	48.6	14.0	6.3	Fsh.	6	1917	1917	Seattle, Wash.	Milwaukee, Wis.
217712		Ga. s.	Cascade	9	7	32.6	9.7	4.5	Fsh.	2	1919	1919	do.	Seattle, Wash.
214126		Ga. s.	Cassiar	15	10	39.5	17.3	1.9	Fsh.	2	1916	1916	Wrangell, Alaska	Wrangell, Alaska.
213422		Ga. s.	Casco	17	8	35.0	13.1	4.1	Frt.	1	15	1914	Machiasport, Me.	Machias, Me.
213264		Ga. y.	Casco	12	12	42.5	10.2	5.4	Frt.	1	150	1915	Camden, Me.	New York, N. Y.
220754	MBVF	Ga. s.	Casco	328	172	120.1	24.1	10.6	Frt.	16	200	1920	Long Beach, Cal.	Los Angeles, Cal.
219972		Ga. y.	Casco II	45	32	74.6	12.8	7.0	Frt.	3	3	1920	New York, N. Y.	New York, N. Y.
6286		Ga. s.	Cashier	21	10	64.2	17.3	4.2	Oys.	6	18	1849	Cedarville, N. J.	Philadelphia, Pa.
207718	LBQN	Ga. y.	Casilda	22	19	45.3	11.9	5.3	Frt.	3	27	1910	Norwalk, Conn.	New York, N. Y.
127387		Ga. y.	Cassie II	7	7	32.0	11.6	4.2	Frt.	1	1	1899	Bristol, Me.	Boothbay, Me.
220534		Ga. s.	Cassonia II	30	15	58.6	12.6	5.0	Frt.	2	2	1920	Chicago, Ill.	Chicago, Ill.
214210		Ga. p.	Cassville	12	12	50.0	26.8	2.0	Fer.	2	40	1913	Dubuque, Iowa.	Milwaukee, Wis.
207940		Ga. s.	Castanet	14	12	45.4	10.6	4.3	Fsh.	2	45	1909	Bay City, Mich.	Boston, Mass.
216162		Ga. s.	Castor	8	6	33.8	10.1	4.6	Frt.	3	12	1918	Lemola, Wash.	Seattle, Wash.
212439		Ga. s.	Catalin	34	23	55.7	13.8	6.0	Frt.	2	80	1914	East Greenwich, R. I.	New York, N. Y.
211447		Ga. s.	Catalina Flyer	14	10	52.0	10.0	4.0	Pas.	1	100	1913	Long Beach, Cal.	Los Angeles, Cal.
210699		Ga. s.	Cataract	9	8	30.0	9.2	4.5	Mso.	2	20	1906	Manitowoc, Wis.	Milwaukee, Wis.
216732		Ga. s.	Catarina	67	43	48.0	19.8	4.3	Fsh.	4	70	1893	San Francisco, Cal.	San Diego, Cal.
208927		*Ga. p.	Catharina	26	26	64.8	14.8	3.4	Pas.	3	40	1911	Randolph, Mo.	St. Louis, Mo.
210338		Ga. s.	Catharina	18	18	45.0	9.2	4.2	Mso.	3	24	1912	Milwaukee, Wis.	Milwaukee, Wis.
126387		Ga. s.	Catharine Davis	5	5	35.0	12.0	2.3	Mso.	2	2	1896	Pocomoke City, Md.	Charleston, S. C.
127258		Ga. s.	Catherine	14	12	37.7	13.8	3.8	Tow.	1	1	1897	Fall River, Mass.	Fall River, Mass.
204460		Ga. s.	Catherine	10	5	39.0	14.3	3.0	Mso.	2	7	1905	Deep Creek, Va.	Norfolk, Va.
212054		Ga. s.	Catherine	14	9	35.3	10.2	4.6	Fsh.	2	30	1914	Seattle, Wash.	Seattle, Wash.
212112		*Ga. p.	Catherine	13	11	39.0	8.2	2.0	Pas.	1	12	1914	Rosa, Ark.	Memphis, Tenn.
213699		Ga. s.	Catherine	159	77	120.6	25.2	12.4	Fsh.	26	1915	1915	Essex, Mass.	Gloucester, Mass.
211254		Ga. s.	Catherine A. Butler	21	11	53.1	14.9	5.3	Fsh.	2	23	1913	Eastport, Me.	Machias, Me.
209106		Ga. s.	Catherine B.	7	6	26.0	8.5	3.0	Fsh.	2	10	1907	St. James, Mich.	Grand Haven, Mich.
201004		Ga. s.	Catherine Burke	130	68	101.0	24.2	11.2	Fsh.	20	1901	Essex, Mass.	Gloucester, Mass.	
127671		Ga. s.	Catherine M.	66	46	68.7	17.7	7.8	Fsh.	8	120	1902	Whitcomb, Wash.	Ketchikan, Alaska.
203776		Ga. s.	Catherine M.	9	44.6	12.8	2.4	Mso.	1	9	1906	Morehead City, N. C.	Beaufort, N. C.	
212230		Ga. s.	Catherine M. Butler	21	11	53.0	15.0	5.3	Fsh.	2	26	1914	Eastport, Me.	Eastport, Me.
220083		Ga. s.	Catherine T.	8	6	33.4	13.9	2.9	Fsh.	2	10	1920	Poydras, La.	New Orleans, La.
212843		Ga. s.	Cathrine	14	13	38.2	14.3	3.8	Oys.	2	14	1911	Mount Pleasant, S. C.	Charleston, S. C.
212285		Ga. s.	Catskill	19	13	45.1	11.2	5.1	Mso.	2	30	1910	Mariners Harbor, N. Y.	New York, N. Y.
200004		Ga. s.	Cavalier	8	6	30.0	9.7	4.7	Mso.	1	1	1903	New Haven, Conn.	New Haven, Conn.
214779	LGSB	Ga. y.	Cavalier	43	27	67.4	15.0	5.7	Yct.	2	150	1910	New Orleans, La.	New Orleans, La.
216527	LMBS	Ga. y.	Cavalier	35	32	65.3	13.0	6.5	Yct.	2	1918	1918	East Greenwich, It. I.	Providence, R. I.
221266		Ga. s.	Cayen Point	14	9	46.7	14.3	4.4	Ten.	3	60	1920	Arverne, N. Y.	New York, N. Y.
209149		Ga. s.	Cawyask	6	5	24.0	8.2	3.0	Fsh.	2	8	1910	High Island, Mich.	Grand Haven, Mich.
206251		Ga. y.	Cayuga	27	22	65.0	12.1	5.8	Yct.	2	48	1909	New York, N. Y.	New York, N. Y.
208997		Ga. s.	Cayuga	20	18	43.3	14.5	5.2	Frt.	2	40	1911	Patchogue, N. Y.	Richmond, Va.
210485		Ga. s.	Cecelia	6	5	31.6	8.5	2.0	Tow.	1	12	1909	Tampa, Fla.	Key West, Fla.
218995		Ga. s.	Cecelia M.	6	6	28.0	8.2	3.3	Fsh.	3	12	1914	West De Pere, Wis.	Milwaukee, Wis.
208529		Ga. s.	Cecil J.	11	8	36.9	11.9	4.7	Fsh.	2	15	1911	Brie, Pa.	Buffalo, N. Y.
206375		Ga. s.	Cecil L.	13	6	37.3	14.3	5.5	Frt.	1	1	1909	Eastport, Me.	Machias, Me.
127197		Ga. s.	Cecilia	6	6	29.5	12.9	3.5	Pas.	1	8	1897	Patchogue, N. Y.	Patchogue, N. Y.
211788		Ga. s.	Cecilia	9	6	35.8	9.6	3.6	Pas.	1	20	1913	San Francisco, Cal.	Los Angeles, Cal.
135462		Ga. s.	Cecilia	20	9	52.5	15.0	4.0	Frt.	3	1	1889	Hackensack, N. J.	Norfolk, Va.
219010		Ga. y.	Cecilia	19	13	52.4	11.2	5.2	Yct.	2	1918	1918	West Lynn, Mass.	New York, N. Y.
127484		Ga. s.	Cecrops	7	7	36.5	13.6	2.7	Oys.	2	1900	1900	Hoopers Island, Md.	Reedville, Va.
207506		Ga. s.	Cedrio	11	7	32.5	11.4	3.2	Fsh.	1	16	1910	Keyport, Wash.	Seattle, Wash.
213951		Ga. s.	Cedrio	28	19	45.6	13.6	6.4	Fsh.	1	35	1916	Tacoma, Wash.	Wrangell, Alaska.
214198	LGCT	Ga. y.	Celeritas	25	17	60.2	11.4	4.9	Yct.	3	400	1916	New York, N. Y.	New York, N. Y.
212827	LFBH	G. i. y.	Celerity	24	16	59.0	10.3	4.3	Yct.	2	160	1914	Port Clinton, Ohio	Philadelphia, Pa.
202352		Ga. s.	Celesta May	8	5	30.5	11.2	6.0	Fsh.	1	1	1905	Friendship, Me.	Do.
127716		Ga. s.	Celeste	12	12	60.0	10.6	3.0	Pas.	3	1	1902	Clinton, Iowa.	Peoria, Ill.
221431		Ga. y.	Cella B.	29	27	44.4	11.7	2.2	Yct.	2	9	1921	Chicago, Ill.	Chicago, Ill.
213791		Ga. s.	Cella M.	9	8	36.8	11.6	6.0	Frt.	2	18	1915	Vinal Haven, Me.	Vinal Haven, Me.
209593		Ga. s.	Celt.	43	29	62.5	15.8	7.2	Fsh.	2	75	1912	Seattle, Wash.	Ketchikan, Alaska.
126094		Ga. s.	Celtic	58	39	72.0	17.0	7.6	Fsh.	3	125	1912	do.	Do.
126064		Ga. s.	Celvolna	6	6	33.0	10.5	3.2	Mso.	1	1	1882	Grand Caillon, La.	Morgan City, La.
123479		Ga. s.	Centennial	20	17	43.6	15.1	4.0	Frt.	9	1	1876	Key West, Fla.	Key West, Fla.
125344		Ga. s.	Centennial	14	13	48.9	12.4	3.2	Frt.	3	1	1896	Beaufort, N. C.	New Bern, N. C.
218611		Ga. s.	Central	31	25	60.2	18.5	4.8	Fer.	1	47	1919	Clinton, Wash.	Seattle, Wash.
220937		*Ga. p.	Central	21	14	56.4	12.4	2.5	Tow.	1	35	1920	Clarrington, Ohio.	Cleveland, Ohio.
201538		Ga. s.	Century	11	8	37.0	14.0	4.0	Pas.	1	16	1904	Sobrante, Cal.	San Francisco, Cal.
208417		Ga. s.	Ceres	36	24	54.0	15.7	5.2	Frt.	1	75	1911	Anacortes, Wash.	Port Townsend, Wash.
216945	LMWT	Ga. s.	CERRITO	490	259	155.0	25.4	12.6	Frt.	15	250	1918	San Juan, P. R.	San Juan, P. R.
219330	LVBO	Ga. s.	Cethana	2,341	1,777	262.5	46.3	21.8	Frt.	28	1,000	1918	Olympia, Wash.	Seattle, Wash.

1 Formerly ga. s. Blsmark.
 2 Formerly ga. y. Alcorie III.
 3 Formerly ga. y. Casilda.
 4 Formerly ga. y. Porpolse.

5 Formerly ga. y. Catalina.
 6 Formerly Mexican ga. s. Catarina.
 7 Formerly ga. y. Sinbad IV.

8 Formerly sch. Eleanor.
 9 Ga. y. Celeritas.
 10 Formerly U. S. S. Celeritas.

MERCHANT MOTOR VESSELS OF THE UNITED STATES—Continued.

Official No.	Signal letters.	Rtg.	Name of vessel.	Gross tonnage.	Net tonnage.	Length.			Depth.	Service.	Crew.	Indicated horsepower.	When built.	Where built.	Home port (where permanent document issues).
						Feet.	Feet.	Feet.							
209314		Ga. s.	Cetus.....	10	7	35.8	10.3	4.6	Fer.	1	20	1910	Baltimore, Md.....	Port Arthur, Tex.	
214149		Ga. s.	Chaco.....	104	96	57.8	21.9	4.9	Pas.	2	80	1918	Dockton, Wash.....	Seattle, Wash.	
209595		Ga. s.	Chacon.....	58	39	72.0	17.0	7.5	Fsh.	3	85	1912	Seattle, Wash.....	Ketchikan, Alaska.	
215992		Ga. s.	Chacon.....	45	33	55.8	16.4	7.6	Fsh.	3	85	1918	Tacoma, Wash.....	Port Townsend, Wash.	
218840		*Ga. p.	Chactaw.....	13	6	43.5	11.2	2.9	Oys.	3	13	1908	Allemands, La.....	New Orleans, La.	
220937		Ga. s.	Chadwick.....	34	22	61.4	16.9	5.0	Frt.	4	40	1920	Elizabeth City, N. C.....	Elizabeth City, N. C.	
219331	LVBH	Ga. s.	Challamba.....	2,400	1,791	262.2	46.4	21.7	Frt.	29	1,000	1918	Olympia, Wash.....	San Francisco, Cal.	
141093		Ga. s.	Challenge.....	14	10	49.0	14.0	3.8	Tow.	1	1890	Portland, Oreg.....	Seattle, Wash.	
206420		Ga. s.	Challenge.....	10	7	37.1	8.5	2.6	Frt.	1	12	1909	Bellingham, Wash.....	Nome, Alaska.	
211988		Ga. s.	Challenger.....	12	11	36.0	11.2	4.3	Pas.	2	28	1914	Sturgeon Bay, Wis.....	Detroit, Mich.	
215061		Ga. s.	Challenger.....	9	8	29.5	9.2	3.5	Fsh.	1	15	1915	Oconto, Wis.....	Milwaukee, Wis.	
127135		Ga. s.	Chameleon.....	5	5	26.5	10.2	4.5	Frt.	1	1896	Bremen, Me.....	Bath, Me.	
5488		Ga. s.	Champion.....	44	40	64.5	23.0	4.5	Frt.	1	1887	San Francisco, Cal.....	San Francisco, Cal.	
204713		Ga. s.	Champion.....	9	9	53.4	15.0	3.5	Oys.	2	18	1907	Bayou Chalard, La.....	New Orleans, La.	
206282		Ga. s.	Champion.....	14	11	46.4	11.7	4.2	Msc.	1	25	1909	Boston, Mass.....	Newport, R. I.	
214930		Ga. s.	Champion.....	12	10	48.4	12.0	3.6	Frt.	1	21	1917	Cromanton, Fla.....	Tampa, Fla.	
212149		Ga. s.	Chancellor.....	20	13	38.2	12.6	5.6	Fsh.	8	20	1914	Seattle, Wash.....	Seattle, Wash.	
127644	KRQB	Ga. y.	CHANTICLEER.....	108	97	97.6	22.1	10.9	Yct.	15	1902	New York, N. Y.....	Boston, Mass.	
110861		Ga. s.	Charavi.....	15	10	62.9	13.5	4.8	Mso.	3	1890	Greenport, N. Y.....	New York, N. Y.	
211082		Ga. s.	Charles E.....	10	7	33.2	9.5	4.9	Pas.	2	24	1913	Palatka, Fla.....	Mobile, Ala.	
215622		Ga. s.	Charles I.....	9	9	32.0	10.2	3.2	Fsh.	1	14	1915	Naubinway, Mich.....	Grand Haven, Mich.	
210427		Ga. s.	Charles K.....	7	5	27.0	8.5	3.2	Fsh.	2	18	1909	Manitowoc, Wis.....	Chicago, Ill.	
214817	LGSQ	Ga. s.	CHARLES BRALEY.....	3,253	2,029	292.3	47.2	26.9	Tnk.	32	1,100	1917	Baltimore, Md.....	New York, N. Y.	
127470		Ga. s.	Charles Redding, Jr.....	14	9	47.4	15.2	3.8	Fsh.	6	1900	Bllox, Miss.....	Gulfport, Miss.	
209142		Ga. s.	Chas. Truelson.....	14	9	41.1	11.1	5.1	Pas.	1	30	1911	Tiburon, Cal.....	San Francisco, Cal.	
127651		Ga. s.	Charles W.....	80	46	75.5	27.0	5.6	Frt.	2	60	1902	San Francisco, Cal.....	Do.	
200960		Ga. s.	Charles A. Day.....	6	6	36.6	9.4	3.8	Fsh.	2	1904	Bristol, Me.....	Rockland, Me.	
127495		Ga. s.	Charles B. Mason.....	12	7	39.8	14.0	3.7	Frt.	1	1900	Hopkins, Va.....	Cape Charles, Va.	
204677		Ga. s.	Chas. C. Havens.....	31	29	45.5	17.1	6.0	Frt.	2	40	1907	Quincy, Mass.....	New York, N. Y.	
126356		Ga. s.	Charles H. Davis.....	6	6	30.0	13.0	3.0	Frt.	1	1896	Patchogue, N. Y.....	Greenport, N. Y.	
215203		Ga. s.	Charles L. Sterling.....	36	31	59.5	17.2	4.2	Frt.	1	36	1917	Atlantic, N. C.....	Beaufort, N. C.	
219185	LTNM	Ga. s.	Charles S. Gawthrop.....	1,488	1,227	212.2	40.0	21.2	Frt.	21	600	1919	Wilmington, Del.....	New York, N. Y.	
127673		Ga. s.	Chas. S. Wallace.....	64	16	66.4	13.0	3.8	Fsh.	2	20	1902	Morehead City, N. C.....	Tampa, Fla.	
127501		Ga. s.	Charles W. Lynde.....	26	57	84.0	20.6	5.4	Frt.	2	1901	Patchogue, N. Y.....	Patchogue, N. Y.	
220708		Ga. s.	Charley Ford.....	8	7	30.1	9.3	3.5	Tow.	1	16	1920	Georgetown, S. C.....	Georgetown, S. C.	
211741		Ga. s.	Charlie.....	29	17	63.4	16.9	4.2	Frt.	3	30	1913	Lennoxville, N. C.....	Charleston, S. C.	
125588		Ga. s.	Charlie Ross.....	17	10	44.2	13.4	4.9	Frt.	1	1877	Pembroke, Me.....	Eastport, Me.	
220856	MCBF	Ga. s.	CHARLIE WATSON.....	1,769	998	250.0	37.0	19.7	Tnk.	27	1,100	1920	Oakland, Cal.....	San Francisco, Cal.	
23044		Ga. s.	Charlotte.....	49	33	60.4	19.2	6.9	Fsh.	5	1867	Jamesport, N. Y.....	Fernandina, Fla.	
127117		Ga. s.	Charlotte.....	7	6	28.0	11.0	2.8	Frt.	2	1896	Lemon Bay, Fla.....	Miami, Fla.	
127701		Ga. s.	Charlotte.....	6	6	44.6	11.9	2.8	Frt.	2	8	1902	Tilghmans, Md.....	Baltimore, Md.	
200048		Ga. s.	Charlotte.....	9	6	38.0	10.0	3.5	Fsh.	2	25	1903	Howkan, Alaska.....	Ketchikan, Alaska.	
207614		Ga. s.	Charlotte.....	9	6	30.0	9.9	3.7	Pas.	1	20	1910	Seattle, Wash.....	Seattle, Wash.	
209500		Ga. s.	Charlotte.....	7	6	38.0	8.2	3.7	Frt.	1	40	1911	Vallejo, Cal.....	San Francisco, Cal.	
211577		Ga. s.	Charlotte.....	14	12	46.0	13.0	4.6	Fsh.	6	38	1910	Long Branch, N. J.....	Perth Amboy, N. J.	
214707		Ga. s.	Charlotte.....	23	18	54.0	15.7	5.1	Frt.	1	32	1917	Crittenden, Va.....	Norfolk, Va.	
220876		Ga. s.	Charlotte.....	53	38	59.1	21.0	6.9	Wat.	2	1920	Salisbury, Md.....	Baltimore, Md.	
214806		Ga. s.	Charlotte B.....	71	40	74.7	18.0	7.8	Fsh.	5	110	1917	Seattle, Wash.....	San Francisco, Cal.	
218506		Ga. s.	Charlotte B.....	27	15	48.0	13.1	5.9	Fsh.	2	30	1919	Dockton, Wash.....	Tacoma, Wash.	
220735		Ga. s.	Charlotte C.....	8	7	33.5	8.4	4.1	Frt.	2	15	1920	Seattle, Wash.....	Seattle, Wash.	
208896	LOBF	Ga. y.	Charlotte S.....	49	44	73.0	14.1	10.0	Yct.	3	200	1911	Stamford, Conn.....	Do.	
5743		Ga. s.	Charlotte J. Kingsland.....	33	22	50.4	17.6	7.8	Wld.	2	15	1868	Northport, N. Y.....	New York, N. Y.	
201248		Ga. s.	Charm.....	7	6	31.8	11.8	3.3	Frt.	1	15	1904	Atlantic City, N. J.....	Philadelphia, Pa.	
211489		Ga. s.	Charm.....	42	36	75.0	11.6	4.6	Pas.	2	100	1913	Prosper, Oreg.....	Marshfield, Oreg.	
127496		Ga. s.	Charmer.....	20	13	55.0	16.2	4.2	Frt.	1	1901	Straits, N. C.....	New Bern, N. C.	
127629		Ga. y.	Charmer.....	31	27	56.3	15.5	6.9	Yct.	4	1900	South Boston, Mass.....	Boston, Mass.	
213321		Ga. s.	Charman II.....	23	15	52.8	10.9	6.0	Yct.	2	300	1915	Annapolis, Md.....	Baltimore, Md.	
200300		*Ga. p.	Charter.....	9	5	49.8	14.0	2.7	Frt.	2	1903	New Orleans, La.....	New Orleans, La.	
127324		Ga. s.	Chase.....	40	31	65.0	16.0	4.2	Frt.	4	1898	Tampa, Fla.....	Tampa, Fla.	
210686		Ga. s.	Chase.....	14	12	68.4	13.6	2.0	Tow.	2	1912	Antiquity, Ohio.....	Cincinnati, Ohio.	
220612		*Ga. p.	Chase No. 2.....	23	15	61.0	12.3	3.0	Tow.	1	25	1920	Longbottom, Ohio.....	Do.	
218090		Ga. s.	Chaser.....	48	22	59.4	18.7	0.9	Mso.	2	75	1919	Stapleton, S. I., N. Y.....	New York, N. Y.	
211263		Ga. y.	Chatana.....	16	11	38.7	11.0	6.4	Yct.	1	35	1913	Port Clinton, Ohio.....	Do.	
214803		Ga. s.	Chatham.....	28	24	54.3	14.0	6.3	Fsh.	7	50	1917	Seattle, Wash.....	Wrangell, Alaska.	
220723		Ga. s.	Chatham.....	27	13	51.4	10.4	4.3	Frt.	1	23	1908	Pittsburgh, Pa.....	Pittsburgh, Pa.	
126947		Ga. s.	Chauncey Roy.....	10	8	44.0	10.0	2.6	Mso.	1	1893	Beaufort, N. O.....	Washington, N. C.	
204304		Ga. s.	Check.....	7	5	31.5	9.6	2.6	Pas.	1	1907	Seattle, Wash.....	Seattle, Wash.	
201775		Ga. y.	Cheemaun.....	20	14	57.2	9.5	4.8	Yct.	3	1905	New York, N. Y.....	New York, N. Y.	
200514		Ga. y.	Chelsea.....	131	109	91.0	20.4	5.0	Yct.	7	75	1903	Baltimore, Md.....	Do.	
201850		Ga. s.	Chelsea.....	98	87	112.0	23.0	5.4	Wat.	4	1905	Pocomoke City, Md.....	Norfolk, Va.	
208012		Ga. s.	Chema.....	13	8	45.5	11.0	4.3	Frt.	1	15	1910	Seattle, Wash.....	Seattle, Wash.	

1 Formerly ga. s. Surry Lumber Co. No. 1.

2 Formerly British st. s. Challamba.

3 Formerly st. s. La Camas.

4 Formerly ga. s. H. M. Champion.

5 Formerly ga. s. Sirocco.

6 Formerly ga. y. Arval.

7 Formerly sloop Beasico.

8 Formerly { a ga. y. Ruffhouse.
b ga. y. Captiva.
c ga. y. Ruffhouse.

† Oil engine.

‡ Twin screw.

MERCHANT MOTOR VESSELS OF THE UNITED STATES—Continued.

Official No.	Signal letters.	Rtg.	Name of vessel.	Gross tonnage.	Net tonnage.	Length.	Breadth.	Depth.	Service.	Crew.	Indicated horsepower.	When built.	Where built.	Home port (where permanent document issues).
208343		Ga. y.	Cherle.....	57	51	60.0	16.6	5.1	Yct.	3	48	1911	Port Edward, N. Y.	Bridgeport, Conn.
214636		Ga. s.	Cherle.....	28	14	50.9	14.6	4.0	Msc.	2	40	1900	Orange, Tex.	Morgan City, La.
127481		Ga. s.	Cherokee.....	14	13	39.5	13.0	5.0	Pas.	1	1900	Quincy Point, Mass.	Philadelphia, Pa.
127720		Ga. s.	Cherokee.....	13	11	64.2	11.0	2.2	Pas.	1	1902	Daytona, Fla.	St. Augustine, Fla.
207498		Ga. s.	Cherokee.....	13	11	44.0	14.3	4.3	Frt.	1	45	1910	Rockaway Beach, N. Y.	New York, N. Y.
218318		Ga. s.	Cherokee.....	13	10	42.6	11.3	2.9	Frt.	1	8	1919	Franklin, N. C.	Beaufort, N. C.
211944		Ga. s.	Cherry Grove.....	5	5	23.0	7.3	2.9	Msc.	1	1903	West Bayville, N. Y.	Patchogue, N. Y.
204900		Ga. s.	Chesapeake.....	14	10	45.8	14.4	3.4	Frt.	1	1906	Harrisburg, Pa.	Do.
210364		*Ga. p.	Chester.....	9	9	46.3	9.4	2.6	Pas.	2	20	1912	Tyrone, Ky.	Louisville, Ky.
207547		Ga. s.	Chester A.....	17	9	43.7	15.4	5.0	Fsh.	4	24	1910	Eastport, Me.	Portland, Me.
210707		Ga. s.	Chester L.....	17	7	34.9	10.8	4.3	Fsh.	1	36	1910	Toledo, Ohio.	Detroit, Mich.
201845		Ga. s.	Chester A. Kennedy.....	19	13	41.4	11.6	7.6	Frt.	1	1905	Portland, Me.	Portland, Me.
126165		Ga. s.	Chetownik.....	8	7	32.0	13.0	3.3	Msc.	1	1883	Bayport, N. Y.	Patchogue, N. Y.
219040		*Ga. p.	CHEYENNE.....	35	35	63.5	18.3	3.8	Fer.	2	45	1914	Grafton, Ill.	Pembina, N. Dak.
202477		*Ga. p.	Chicago.....	10	5	52.0	10.8	2.5	Frt.	2	1905	Grand Isle, La.	New Orleans, La.
215307		Ga. s.	Chicago.....	15	10	46.0	12.0	4.7	Frt.	2	20	1917	Manitowoc, Wis.	Chicago, Ill.
213387		Ga. s.	Chichagoff.....	44	30	57.3	14.5	8.0	Pas.	2	125	1915	Seattle, Wash.	Juneau, Alaska.
210353		Ga. s.	Chicago Harbor No. 1.....	8	6	39.0	9.0	4.0	Pas.	2	50	1912	Chicago, Ill.	Chicago, Ill.
210669		Ga. s.	Chicago Harbor No. 2.....	12	8	35.6	10.5	5.8	Pas.	2	50	1912	do.	do.
203023		Ga. s.	Chicago.....	14	0	74.0	12.0	2.4	Pas.	2	1906	Tacoma, Wash.	Seattle, Wash.
213069		Ga. s.	Chicago.....	51	20	59.5	17.6	8.6	Tow.	6	250	1915	Seattle, Wash.	do.
127580		Ga. s.	Chukkasaw.....	11	7	40.1	14.8	2.8	Frt.	2	1901	Biloxi, Miss.	Morgan City, La.
210031		Ga. s.	Chickawana.....	27	22	55.4	12.9	5.1	Pas.	3	30	1912	Tacoma, Wash.	Tacoma, Wash.
205687		*Ga. p.	Chicot.....	14	10	40.1	12.0	3.0	Tow.	2	25	1908	Patterson, La.	Morgan City, La.
217649		Ga. s.	Chicota.....	17	13	46.3	11.2	5.2	Tow.	2	25	1906	Poughkeepsie, N. Y.	Baltimore, Md.
126749		Ga. s.	Chief.....	9	9	32.0	16.0	4.4	Pas.	1	27	1891	Wilmington, Del.	New York, N. Y.
127380		Ga. s.	Chief.....	15	14	48.6	13.6	2.6	Frt.	2	1889	Fernandina, Fla.	Fernandina, Fla.
127748		Ga. s.	Chief.....	14	10	49.5	11.5	3.6	Frt.	1	1903	Astoria, Oreg.	Astoria, Oreg.
204896		Ga. s.	Chief.....	16	11	55.5	13.0	3.2	Tow.	2	80	1907	Bellingham, Wash.	Ketchikan, Alaska.
205520		Ga. s.	Chief.....	14	5	45.0	10.2	8.4	Tow.	2	40	1908	Orange, Tex.	Port Arthur, Tex.
218512		Ga. s.	Chief.....	12	10	37.5	10.3	5.0	Fsh.	3	20	1912	Newark, N. J.	New York, N. Y.
221028		Ga. s.	Chief III.....	10	7	38.8	12.4	2.9	Pas.	3	18	1920	New Orleans, La.	New Orleans, La.
214678	LGQD	Ga. y.	Chieftain.....	169	108	100.0	20.7	9.8	Yct.	9	300	1917	Camden, N. J.	New York, N. Y.
207316		Ga. s.	Chilink.....	12	8	48.0	12.2	3.0	Frt.	1	50	1910	Astoria, Oreg.	Astoria, Oreg.
127742		Ga. s.	Chilkoot.....	14	10	51.0	11.4	4.3	Fsh.	1	50	1903	do.	Juneau, Alaska.
208481		Ga. s.	Chilkoot.....	41	28	60.0	15.8	5.8	Fsh.	5	75	1911	do.	do.
127012		Ga. s.	Chilkwa.....	7	7	28.5	12.1	4.0	Pas.	1	1893	Noank, Conn.	Providence, R. I.
216010		Ga. s.	Chilkwa.....	11	9	85.3	10.5	5.0	Fsh.	2	16	1918	Seattle, Wash.	Seattle, Wash.
210339		Ga. s.	Chilkwa.....	12	8	35.8	10.0	4.2	Pas.	3	30	1910	Los Angeles, Cal.	Los Angeles, Cal.
214801		Ga. s.	Chilkwa.....	41	32	56.0	16.0	7.0	Fsh.	7	60	1917	Tacoma, Wash.	Seattle, Wash.
215510		Ga. s.	Chilkwa.....	20	13	41.0	13.2	4.8	Fsh.	1	29	1917	Cordova, Alaska.	Juneau, Alaska.
206290		Ga. y.	Chiliper.....	23	19	50.7	11.0	5.0	Yct.	2	30	1909	New York, N. Y.	New York, N. Y.
211027		Ga. s.	Chiliper.....	38	26	58.4	13.0	5.9	Frt.	2	65	1913	do.	do.
215978	LJQK	Ga. s.	Chinimula.....	700	529	176.3	30.1	14.2	Frt.	14	400	1918	Portland, Oreg.	do.
126649		Ga. s.	Chiquita.....	17	11	44.2	13.7	7.4	Frt.	1	1888	Boston, Mass.	do.
212166	LDKS	Ga. y.	Chiquita.....	10	10	42.0	11.2	5.3	Yct.	2	24	1911	Washington, Pa.	Tampa, Fla.
215093		Ga. s.	Chispa.....	32	30	57.1	19.0	4.0	Frt.	2	20	1909	San Francisco, Cal.	Los Angeles, Cal.
204344		Ga. s.	Chispa.....	21	14	60.5	15.3	4.4	Msc.	2	1907	Jacksonville, Fla.	Charleston, S. C.
34323		Ga. s.	Chispa No. 3.....	45	24	72.0	18.0	5.6	Fsh.	2	1903	Hullard, Wash.	Juneau, Alaska.
126905	KIYM	Ga. y.	Chispa.....	19	18	44.7	14.4	6.6	Yct.	1	1889	South Boston, Mass.	Tuckerton, N. J.
216707	LMUH	Ga. s.	Chispa.....	350	269	115.0	23.3	12.0	Tnk.	5	1915	Jacksonville, Fla.	Port Arthur, Tex.
212891		Ga. s.	Chispa.....	53	36	66.5	18.5	7.8	Fsh.	4	120	1915	Duckton, Wash.	Ketchikan, Alaska.
126208		Ga. s.	Christina.....	11	10	38.4	15.1	3.9	Msc.	2	1883	Greenport, N. Y.	Greenport, N. Y.
4943		Ga. s.	Christina D. Brown.....	56	53	67.3	22.6	5.5	Frt.	3	1899	Keppel, N. Y.	New York, N. Y.
125353		Ga. s.	Christina.....	32	31	64.9	13.9	5.1	Frt.	4	1874	Chicago, Ill.	Milwaukee, Wis.
125777		Ga. s.	Christina.....	5	5	20.0	11.4	2.9	Frt.	11	1871	Staten Island, N. Y.	Norfolk, Va.
127680		Ga. s.	Christina A. Cow.....	15	16	56.1	17.5	7.0	Fsh.	12	15	1902	East Boothbay, Me.	Gloucester, Mass.
212419		Ga. s.	Christina R.....	32	8	36.9	10.6	5.1	Tow.	1	1914	Seattle, Wash.	Seattle, Wash.
126303		Ga. s.	Christina.....	8	7	31.8	12.8	3.5	Fsh.	1	1885	Brooklyn, N. Y.	New York, N. Y.
126524		Ga. s.	Christina.....	13	9	43.0	11.2	4.6	Fsh.	2	1888	Brewer, Me.	Machias, Me.
219699		Ga. s.	Chuckle.....	38	20	61.0	10.6	3.4	Frt.	1	80	1920	Vicksburg, Miss.	Vicksburg, Miss.
212012		Ga. s.	Chukotsk.....	130	89	92.8	20.6	10.1	Trade.	9	1914	Seattle, Wash.	Seattle, Wash.
214267		Ga. s.	Chum.....	9	6	32.3	10.6	3.9	Frt.	1	20	1916	San Diego, Cal.	San Diego, Cal.
215511		Ga. s.	Chum.....	20	13	41.0	13.2	4.8	Fsh.	1	20	1917	Cordova, Alaska.	Juneau, Alaska.
220116		Ga. s.	Chummer II.....	11	7	37.4	11.2	4.1	Msc.	1	30	1920	Bayonne, N. J.	New York, N. Y.
219433		Ga. s.	Chummy.....	14	9	41.0	9.0	3.0	Pas.	2	20	1920	Ketchikan, Alaska.	Ketchikan, Alaska.
216462		Ga. s.	Cicerone.....	12	9	32.0	11.0	3.8	Tow.	0	23	1918	Everett, Wash.	Seattle, Wash.
218677		Ga. y.	Cicquette.....	18	12	53.4	10.1	4.6	Yct.	6	500	1919	New York, N. Y.	New York, N. Y.
207524		Ga. s.	Cinara.....	26	18	53.7	14.7	4.5	Fsh.	2	40	1910	Arden, Wash.	Port Townsend, Wash.
127745		Ga. s.	Cinchona.....	10	7	31.7	11.6	5.7	Fsh.	4	10	1903	Bristol, Me.	Norfolk, Va.
77299		Ga. s.	Cinco.....	15	14	48.0	16.2	4.1	Pas.	1	1898	Texas River, N. J.	Philadelphia, Pa.
126351		Ga. s.	Cinderella.....	28	27	65.0	10.0	7.0	Frt.	1	1886	Porter Beach, N. Y.	Newport News, Va.
93030	KPYH	Ga. y.	Circe.....	18	15	43.0	13.0	5.2	Yct.	2	1900	Trenton, N. Y.	Grand Haven, Mich.
204947		*Ga. p.	Circle A.....	13	13	55.5	10.0	2.0	Tow.	4	20	1908	Madison, Ind.	Evansville, Ind.
210555		Ga. s.	Cisco.....	10	6	28.6	9.5	4.7	Fsh.	4	16	1912	Seattle, Wash.	Seattle, Wash.

1 Formerly ga. y. Itowen.

* Formerly ga. s. Skoda.

2 Formerly st. s. C. P. Connors.

3 Formerly ga. s. Tyco.

4 Formerly ga. s. John E. Mehrer II.

† Oil engine.

MERCHANT MOTOR VESSELS OF THE UNITED STATES—Continued.

Official No.	Signal letters.	Rig.	Name of vessel.	Gross tonnage.	Net tonnage.	Length.	Breadth.	Depth.	Service.	Crew.	Indicated horsepower.	When built.	Where built.	Home port (when permanent ment issues).
218343		Ga. s.	City Ferry	13	13	59.8	17.9	1.6	Fer.	10	1918	Clarksville, Tenn.	Nashville, Tenn.
204401		Ga. s.	City Two Harbors	33	15	55.7	14.0	5.6	Frt.	3	65	1907	Two Harbors, Minn.	Duluth, Minn.
206462		Ga. s.	City of Anacortes	23	15	58.8	12.2	3.5	Pas.	1	200	1909	Decatur, Wash.	Seattle, Wash.
216473	LKWM	Ga. s.	City of Beaumont	2,014	1,802	254.2	45.6	22.4	Frt.	23	200	1918	Orange, Tex.	Wilmington, Del.
210822		*Ga. p.	City of Birmingham No. 2	13	13	63.5	12.9	2.9	Pas.	3	10	1912	Paducah, Ky.	Paducah, Ky.
209678		Ga. s.	City of Blaine	39	26	55.9	13.3	6.4	Pas.	2	20	1912	Blaine, Wash.	Seattle, Wash.
212750		Ga. s.	City of Eustis	33	23	57.7	12.0	3.5	Frt.	2	50	1914	Eustis, Fla.	Jacksonville, Fla.
126976		Ga. s.	City of Everett	8	8	31.1	11.1	5.8	Cod.	6	28	1893	Waldoboro, Me.	Gloucester, Mass.
126259		Ga. s.	City of Key West	13	9	41.3	14.3	3.5	Tow.	1	1894	Key West, Fla.	St. Augustine, Fla.	
218275	LRNQ	Ga. s.	City of Lafayette	2,439	2,227	285.7	45.7	22.7	Frt.	25	400	1919	Orange, Tex.	Port Arthur, Tex.
218410		Ga. s.	City of Los Angeles Fire Boat No. 1.	39	26	59.3	17.7	7.5	Frb.	7	1919	Los Angeles, Cal.	Los Angeles, Cal.	
127493		Ga. s.	City of Naples	20	14	49.3	12.8	4.7	Tow.	3	1900	Marco, Fla.	Mobila, Ala.	
126991		Ga. s.	City of New Orleans	12	8	42.4	12.7	3.7	Oys.	2	1893	Biloxi, Miss.	New Orleans, La.	
209614		Ga. s.	City of Ocala	20	17	44.9	12.7	3.5	Pas.	3	40	1912	Silver Springs, Fla.	Jacksonville, Fla.
216634		*Ga. p.	City of Odd	15	15	49.0	9.0	2.7	Pas.	2	16	1918	Frankfort, Ky.	Louisville, Ky.
218929		Ga. s.	City of Palermo	10	7	41.9	13.5	3.1	Oys.	3	20	1913	Cut Off, La.	New Orleans, La.
208678		*Ga. p.	City of Platte	13	13	44.0	20.0	2.5	Fer.	1	15	1911	Snake Creek Landing, N. Dak.	Pembina, N. Dak.
215019		Ga. s.	City of Poplar	27	18	44.0	20.4	2.9	Frt.	21	1917	Poplar, Mont.	Great Falls, Mont.	
214008	LFWC	*Ga. s.	City of Portland	1,833	1,263	276.0	48.3	19.1	Frt.	21	1916	Sauvies Island, Ore.	Portland, Ore.	
205437		Ga. s.	City of Port Orchard	48	45	62.7	16.1	3.2	Pas.	1	32	1908	Port Orchard, Wash.	Seattle, Wash.
214654		Ga. s.	City of Ridgefield	59	56	65.0	15.3	4.6	Pas.	2	53	1916	Ridgefield, Wash.	Portland, Ore.
126218		Ga. s.	City of Roma	8	8	41.3	13.6	3.4	Oys.	1	1884	New Orleans, La.	Morgan City, La.	
205575		*Ga. p.	City of St. Marys	14	14	60.4	10.0	2.6	Fer.	2	15	1908	St. Marys, Mo.	St. Louis, Mo.
209390		Ga. s.	City of St. Paul	3	3	53.4	7.6	2.7	Frt.	1	1911	Clifton, Tenn.	Nashville, Tenn.	
201021		*Ga. p.	City of Springfield	24	24	70.0	21.0	3.0	Fer.	3	1904	Spring Hill, S. Dak.	Pembina, N. Dak.	
211077		Ga. s.	Clahowya	9	6	30.3	9.6	5.4	Frt.	1	10	1913	Conway, Wash.	Seattle, Wash.
125822		Ga. s.	Clair	11	10	38.5	13.5	3.7	Fsh.	2	24	1880	Glenwood, N. Y.	New York, N. Y.
203674		Ga. s.	Claire	21	11	54.2	14.0	3.6	Fsh.	1	36	1906	Marco, Fla.	Key West, Fla.
220748		Ga. s.	Claire	38	19	60.8	15.7	7.0	Pas.	4	75	1914	Key West, Fla.	New York, N. Y.
216834		Ga. s.	Claire II	9	8	36.7	9.0	3.7	Pas.	1	1912	Wilkes-Barre, Pa.	Patchogue, N. Y.	
127722		Ga. s.	Clam	14	10	51.6	11.5	3.6	Frt.	1	1902	Seattle, Wash.	Seattle, Wash.	
203913		Ga. s.	Clam	12	8	35.0	10.5	4.5	Frt.	7	1907	Tacoma, Wash.	Do.	
213848	LGRM	Ga. y.	Clan	67	59	79.0	16.5	6.2	Yct.	6	60	1915	New York, N. Y.	New York, N. Y.
5940		Ga. s.	Clara	15	14	40.0	16.5	4.2	Frt.	1	1871	Port Washington, N. Y.	Newark, N. J.	
200784		Ga. s.	Clara	8	6	32.2	9.4	3.3	Pas.	2	1904	Astoria, Ore.	Unalakleet, Alaska	
204785		Ga. s.	Clara	19	13	50.0	15.8	5.1	Fsh.	0	20	1907	Atlantic City, N. J.	Philadelphia, Pa.
206364		Ga. s.	Clara	9	6	32.8	9.8	4.4	Pas.	1	16	1909	Tacoma, Wash.	Tacoma, Wash.
207055		Ga. s.	Clara	10	9	30.0	9.1	3.5	Fsh.	2	20	1873	Traverse City, Mich.	Grand Haven, Mich.
209883		Ga. s.	Clara	19	13	46.0	12.3	5.5	Fsh.	7	27	1912	Amherst, Wash.	Ilwaco, Astoria
211381		Ga. s.	Clara	7	5	32.5	9.7	3.0	Tow.	2	12	1914	Seattle, Wash.	Seattle, Wash.
211949		*Ga. p.	Clara	38	38	62.5	24.3	4.0	Fer.	2	40	1913	Garrison, N. Dak.	Pembina, N. Dak.
212205		Ga. s.	Clara	26	21	41.9	12.3	5.8	Fsh.	7	27	1914	Tra-Fun, Wash.	Seattle, Wash.
212408		Ga. s.	Clara	6	6	23.0	7.6	3.3	Fsh.	2	12	1911	Madison, Wis.	Milwaukee, Wis.
216248		Ga. s.	Clara	12	10	35.2	10.6	4.7	Fsh.	1	16	1918	Seattle, Wash.	Seattle, Wash.
220119		Ga. y.	Clara	26	17	53.7	13.0	5.4	Yot.	1	50	1911	Franklin, N. Y.	New York, N. Y.
220135		Ga. s.	Clara	8	5	35.1	9.2	3.9	Fsh.	1	14	1912	Irvington, N. J.	Do.
221216		Ga. s.	Clara	17	11	40.0	15.0	3.8	Frt.	2	14	1921	Edinburgh, Me.	Portland, Me.
218432		*Ga. p.	Clara Allen	12	12	53.8	13.0	2.0	Fer.	10	1914	Clarksville, Tenn.	Nashville, Tenn.
209011		Ga. s.	Clara B.	13	9	41.0	11.0	6.0	Frt.	1	1910	St. Charles, Wis.	Des Moines, Iowa	
212035		Ga. s.	Clara Blanche	15	10	37.0	10.6	5.6	Frt.	1	22	1911	Bellingham, Wash.	Seattle, Wash.
204680		Ga. s.	Clara C.	7	5	32.8	10.8	3.0	Fsh.	1	16	1907	Orland, Me.	South West Harbor, Me.
126395		Ga. s.	Clara Combs	14	13	40.0	13.0	4.0	Oys.	2	1884	Cobscook Island, Vt.	Cape Charles, Va.	
213548		Ga. s.	Clara D.	6	5	29.9	10.3	2.9	Oys.	1	16	1890	Woodbury, N. Y.	Patchogue, N. Y.
220500		Ga. s.	Clara D.	11	9	37.0	10.6	4.0	Fsh.	3	16	1909	Smethport, Pa.	Seattle, Wash.
127250		Ga. s.	Clara J.	12	7	44.4	17.0	3.5	Oys.	1	1894	Humana Creek, Va.	Newport News, Va.	
201537		Ga. s.	Clara J.	9	5	29.1	12.0	3.3	Msc.	1	9	1898	Harford, Wash.	Juneau, Alaska
215767		Ga. s.	Clara K.	7	7	34.8	9.0	4.7	Pas.	1	40	1917	Seattle, Wash.	Seattle, Wash.
200461		Ga. s.	Clara L.	23	15	60.3	13.5	3.9	Oys.	4	1904	Biloxi, Miss.	New Orleans, La.	
207156		Ga. s.	Clara L.	7	7	32.0	9.0	3.6	Fsh.	3	9	1902	Manitowoc, Wis.	Milwaukee, Wis.
218166		Ga. s.	Clara Lee	8	7	34.4	10.1	4.5	Pas.	1	74	1905	Cape Can, N. J.	Miami, Fla.
26111		Ga. s.	Clara May	24	17	61.0	13.0	4.0	Tow.	6	1904	Galveston, Tex.	Galveston, Tex.	
220474		*Ga. p.	Clara No. 111	36	17	51.0	12.0	3.0	Pas.	1	35	1920	Beardstown, Ill.	Peoria, Ill.
213152		Ga. p.	Clara No. 2	17	12	34.4	10.0	3.0	Frt.	2	20	1914	Do.	Do.
206410		Ga. s.	Clara S.	30	29	43.0	13.2	6.4	Fsh.	3	21	1909	Manitowoc, Wis.	Milwaukee, Wis.
206512		Ga. s.	Clara S.	12	11	41.2	10.2	3.4	Msc.	2	12	1907	Do.	Marquette, Mich.
213712		Ga. s.	Clara S.	6	6	28.8	9.2	3.9	Fsh.	2	15	1915	West De Pere, Wis.	Milwaukee, Wis.
205087		Ga. s.	Clara T.	20	17	37.5	14.6	6.0	Fsh.	3	17	1908	Newport, R. I.	Newport, R. I.
126482		Ga. s.	Clara A. Marston	21	20	46.0	15.8	6.0	Msc.	6	1888	Boothbay, Me.	Boston, Mass.	
125050		Ga. s.	Clara A. Palmer	15	14	41.5	15.3	4.2	Oys.	2	1872	Glenwood, N. Y.	Bridgeport, Conn.	
126925		Ga. s.	Clara E. Shores	12	7	55.5	11.2	3.6	Oys.	1	1892	Orlando, Md.	Annapolis, Md.	
127456		Ga. s.	Clara F. Walker	11	8	45.0	15.0	3.8	Oys.	1	1900	Do.	Cape Charles, Va.	
126857		Ga. s.	Clara M. Delano	5	5	25.5	9.6	4.6	Fsh.	2	1892	Friendship, Me.	Bangor, Me.	
210675		Ga. s.	Claraette	8	5	33.8	10.0	2.7	Tow.	1	12	1911	Palacios, Tex.	Galveston, Tex.

† Formerly gy. a. Wissoe II.

† Twin screw.

MERCHANT MOTOR VESSELS OF THE UNITED STATES—Continued.

Official No.	Signal letters.	Rig.	Name of vessel.	Gross tonnage.	Net tonnage.	Length.	Breadth.	Depth.	Service.	Crew.	Indicated horsepower.	When built.	Where built.	Home port (where permanent document issues).
						<i>Fect.</i>	<i>Fect.</i>	<i>Fect.</i>						
219373		Ga. s.	Clare D.	9	7	35.4	9.9	1.8	Pas.	2	8	1918	Houma, La.	New Orleans, La.
126031		Ga. s.	Clarence	7	6	36.0	10.0	3.1	Frt.	1	15	1882	Stratford, Conn.	Bridgeport, Conn.
126317		Ga. s.	Clarence	10	7	56.2	15.2	2.6	Frt.	2	12	1885	Cambridge, Md.	Baltimore, Md.
126308		Ga. s.	Clarence	18	13	62.0	17.0	3.5	Oys.	4		1891	St. Peters, Md.	Cape Charles, Va.
204822		*Ga. p.	Clarence	20	20	78.7	14.0	2.0	Tow.	1		1907	Grantsville, W. Va.	Louisville, Ky.
216427		Ga. s.	Clarence	19	8	47.1	13.2	5.5	Cod.	5	25	1918	Belfast, Me.	Vineyard Haven, Mass.
125693		Ga. s.	Clarence Hodson	15	14	43.6	19.3	4.4	Oys.	2		1878	Crisfield, Md.	Norfolk, Va.
219083		*Ga. p.	Clarendon	64	64	64.8	18.2	3.4	Tow.	1	60	1919	Clarendon, Ark.	St. Louis, Mo.
216849		Ga. y.	Charibel	10	8	36.2	10.5	5.0	Yct.		15	1913	Seattle, Wash.	Seattle, Wash.
214534		*Ga. p.	Clarinda	8	7	30.4	7.8	2.0	Pas.	1	18	1916	Little Rock, Ark.	St. Louis, Mo.
216638		Ga. s.	Clarion	18	15	44.0	12.4	5.7	Fsh.	5	20	1918	Seattle, Wash.	Seattle, Wash.
127762		Ga. s.	Clarise Hope	5	5	23.9	11.1	3.6	Fsh.	1	7	1903	Monument Beach, Mass.	New Bedford, Mass.
127581		Ga. s.	Clarissa	12	7	43.3	14.3	3.2		3		1901	Biloxi, Miss.	Mobile, Ala.
212422		Ga. s.	Clark W. Jay	9	8	36.2	11.0	3.7	Fsh.	4	30	1914	Westfield, N. Y.	Cleveland, Ohio.
205453		Ga. s.	Clasco	46	31	67.6	20.0	4.8	Frt.	3	50	1908	Paulsboro, N. J.	New York, N. Y.
204201		Ga. s.	Clason Point	13	11	46.4	13.2	3.8	Pas.	2		1903	New York, N. Y.	Do.
127712		Ga. s.	Clatawa	11	8	34.5	9.5	4.5	Fsh.	2	24	1902	Daloni, Alaska.	Wrangell, Alaska.
210922		Ga. s.	Clatsop	41	28	56.5	15.1	6.8	Fsh.	8		1920	Tacoma, Wash.	Astoria, Ore.
213654		Ga. s.	Claud M.	8	8	31.0	13.2	3.0	Fsh.	1		1914	Bridgeport, Conn.	Bridgeport, Conn.
150935		Ga. s.	Claudia	22	15	61.8	10.0	5.0	Pas.	3		1901	Detroit, Mich.	Detroit, Mich.
125867		Ga. s.	Claudia	21	20	51.6	17.9	4.7	Frt.	2		1880	Charleston, S. C.	Charleston, S. C.
126771		Ga. s.	Claudia M.	6	5	29.0	12.4	3.8	Oys.	1		1881	Staten Island, N. Y.	Bridgeport, Conn.
210417		Ga. s.	Clay	13	8	49.0	12.6	4.3	Frt.	2	20	1912	Seaford, Va.	Newport News, Va.
217684		Ga. s.	Clay	40	32	45.4	14.8	4.6	Fsh.	5	50	1919	Vermillion, Ohio.	Sandusky, Ohio.
204043		Ga. s.	Clayton	11	10	48.0	11.8	4.0	Pas.	2		1907	Crittenden, Va.	Norfolk, Va.
209245		Ga. s.	Clayton	0	6	34.2	8.2	2.6	Fsh.	1	12	1911	Stacy, N. C.	Beaufort, N. C.
213312		Ga. s.	Clayton P.	7	6	34.5	9.4	3.5	Frt.	2	20	1913	Naubinway, Mich.	Grand Haven, Mich.
211246		*Ga. p.	Cleas	16	13	57.2	16.5	2.0	Fer.	1	8	1913	Nashville, Tenn.	Nashville, Tenn.
215631		Ga. s.	Clem	27	18	61.2	14.4	4.5	Fsh.	12	36	1917	Solomons Island, Md.	Norfolk, Va.
211317		Ga. s.	Clematis	18	11	38.2	10.4	6.8	Pas.	2	24	1913	Bellingham, Wash.	Seattle, Wash.
211979		Ga. s.	Clementine	12	8	35.6	13.2	3.8	Fsh.	2	6	1914	Brunswick, Ga.	Brunswick, Ga.
210734		Ga. s.	Cleo	17	11	46.6	9.5	4.6	Pit.	1	24	1909	Marine City, Mich.	Grand Haven, Mich.
219789		*Ga. p.	Cleo	15	14	49.0	10.6	2.0	Pas.	1	12	1917	Calico Rock, Ark.	St. Louis, Mo.
205582		Ga. s.	Cleo M.	10	14	45.0	10.7	4.0	Fsh.	3	40	1911	Traverse City, Mich.	Grand Haven, Mich.
213397		Ga. p.	Cleona	10	6	50.0	22.0	3.1	Fer.	1	30	1921	Hood River, Ore.	Portland, Ore.
127766		Ga. p.	Cleopatra	10	8	44.3	12.9	2.2	Pas.	3		1903	Terminal Island, Cal.	Los Angeles, Cal.
215605		Ga. s.	Cleopatra	41	33	61.1	15.5	2.0	Fsh.	2	55	1919	Bellingham, Wash.	Seattle, Wash.
221312		Ga. s.	Cleopatra	41	33	60.6	15.6	7.2	Fsh.	8	60	1921	Los Angeles, Cal.	Los Angeles, Cal.
220785		Ga. y.	Clarak	23	15	49.6	12.5	5.3	Yct.	2	100	1920	Baltimore, Md.	Baltimore, Md.
205064		Ga. s.	Cleamont	14	14	49.0	15.0	2.8	Pas.	3	16	1908	Indian Pass, Fla.	Apalachicola, Fla.
200793		Ga. p.	Cleamont	8	8	46.0	10.0	2.2	Tow.	2	12	1912	Chilo, Ohio.	Cincinnati, Ohio.
219877		Ga. s.	Cleveland	41	28	56.3	15.3	6.8	Fsh.	8	50	1920	Tacoma, Wash.	Los Angeles, Cal.
220163		Ga. s.	Cleveland	34	31	54.5	15.0	6.1	Fsh.	8	50	1920	Anacortes, Wash.	Seattle, Wash.
210455		Ga. y.	Clew	22	15	59.7	13.6	3.7	Yct.	1	40	1912	Solomons, Md.	Baltimore, Md.
217051		Ga. s.	Clifford G.	14	11	35.4	10.0	4.0	Msc.	1	54	1914	Manitowoc, Wis.	Peoria, Ill.
127471		Ga. s.	Clifford Perin	19	14	52.8	14.6	3.6	Frt.	1		1900	Beaufort, N. C.	Beaufort, N. C.
209448		Ga. s.	Clifford W.	6	6	26.6	8.2	3.0	Fsh.	2	4	1901	Manitowoc, Wis.	Milwaukee, Wis.
207095		Ga. s.	Clifton	28	21	57.0	16.0	5.6	Fsh.	8	50	1910	Atlantic City, N. J.	Philadelphia, Pa.
126451		Ga. s.	Clinar	52	27	58.4	22.2	4.6	Frt.	3	50	1888	Marcus Hook, Pa.	New York, N. Y.
126026		Ga. s.	Clinton	12	6	39.6	10.4	5.1	Tow.	2		1882	Glenwood, N. Y.	Do.
126348		Ga. s.	Clinton	31	23	52.2	17.4	6.1	Frt.	2		1886	Millbridge, Me.	Portland, Me.
219774		Ga. s.	Clinton	17	15	40.3	13.9	2.8	Frt.	1	21	1920	Bettie, N. C.	Wilmington, Del.
201496		Ga. s.	Clio	12	10	36.0	10.4	3.8	Msc.	1		1904	Oyster Bay, N. Y.	Newark, N. J.
213193		Ga. s.	Clio	32	22	52.3	14.2	6.3	Fsh.	8	40	1915	Tacoma, Wash.	Seattle, Wash.
202216		Ga. y.	Clio	23	20	46.0	15.5	6.3	Yct.	2	10	1905	Boston, Mass.	Milwaukee, Wis.
203050		Ga. y.	Clyone	20	18	44.6	14.0	6.6	Yct.	1	9	1906	East Boothbay, Me.	New Bedford, Mass.
216651		Ga. s.	Clipper	6	5	30.4	9.2	3.1	Msc.	2	24	1910	Glen Cove, N. Y.	New York, N. Y.
219578		Ga. s.	CLIPPER	12	8	58.2	11.6	3.3	Frt.	1	200	1920	Lewiston, Idaho	Great Falls, Mont.
127148		Ga. y.	Cloella	20	18	60.2	11.5	5.5	Yct.	3		1896	Boston, Mass.	Washington, D. C.
201570		Ga. s.	Clover	16	14	36.0	11.0	5.3	Frt.	2		1904	New York, N. Y.	Jacksonville, Fla.
127576		Ga. s.	Clyde	7	7	49.0	12.4	3.3	Frt.	1		1901	Ortola, Md.	Richmond, Va.
211962		*Ga. p.	Clyda	21	13	53.5	11.5	2.5	Tow.	1	20	1914	Smithland, Ky.	Paducah, Ky.
212185		Ga. s.	Clyde	9	6	42.5	9.7	3.5	Frt.	1	30	1908	St. Andrew, Fla.	Tampa, Fla.
214968		Ga. s.	Clydesdale	38	30	55.6	15.6	6.6	Fsh.	3	45	1917	Gig Harbor, Wash.	Seattle, Wash.
211614		Ga. s.	Clyde	8	8	37.8	8.7	2.4	Frt.	1	14	1913	Orway, N. C.	Beaufort, N. C.
127585		Ga. s.	Clytle	40	36	81.0	21.0	6.5	Frt.	3		1901	Solomons Island, Md.	Reedville, Va.
201393		Ga. s.	Clyto	9	8	31.4	14.1	3.8	Frt.	1		1904	Onset, Mass.	New Bedford, Mass.
215547		Ga. s.	Clymax	23	15	65.0	13.5	2.7	Frt.	2	70	1917	Anchorage, Alaska	Juneau, Alaska.
205309		Ga. s.	Coast	13	11	45.2	11.5	4.8	Pas.	1	30	1908	Empire, Ore.	Marshfield, Ore.
208443		Ga. s.	Coast	29	20	58.2	14.7	5.4	Fsh.	2	65	1911	Anacortes, Wash.	Seattle, Wash.
127677		Ga. s.	Coast Club	11	6	34.9	10.1	4.1	Frt.	1		1902	Millbridge, Me.	Eastport, Me.
205802		Ga. s.	Coaster	14	10	44.0	12.8	4.5	Fsh.	1	30	1908	Seattle, Wash.	Seattle, Wash.
207946		Ga. s.	Coaster	14	10	50.5	13.8	5.0	Frt.	1	60	1910	Marshfield, Ore.	Fureka, Cal.
211322		Ga. s.	Cobos	119	119	108.3	26.0	6.2	Frt.	4	65	1913	Lockmoor, La.	Morgan City, La.
221023		Ga. s.	Cocac	12	10	45.3	11.1	4.3	Pit.	3	100	1921	Key West, Fla.	Key West, Fla.
212506		Ga. s.	Coca-Cola Kid	12	5	37.8	12.6	4.0	Tow.	2	27	1911	do.	Tampa, Fla.

1 Formerly ga. s. Murray Bros.

* Formerly ga. s. Pilot.

MERCHANT MOTOR VESSELS OF THE UNITED STATES—Continued.

Official No.	Signal letters.	Rtg.	Name of vessel.	Gross tonnage.	Net tonnage.	Length.	Breadth.	Depth.	Service.	Crew.	Indicated horsepower.	When built.	Where built.	Home port (where permanent document issues).
127031		Ga. s.	Cooheco.....	5	5	25.9	9.8	4.6	Cod.	1	5	1894	Cushing, Me.	Rockland, Me.
127234		Ga. s.	Cockatoo.....	8	7	34.5	12.6	3.3	Fsh.	1	10	Quincy, Mass.	New York, N. Y.
127248		Ga. y.	Cockawee.....	16	11	43.5	12.0	4.4	Yct.	2	1898	Boston, Mass.	Boston, Mass.
200355		Ga. y.	Cock Robin.....	18	11	45.0	12.4	6.1	Yct.	1	1	1904	Bristol, R. I.	New Haven, Conn.
213180		Ga. s.	Co-ed.....	31	17	56.0	14.1	3.2	Fsh.	1	55	1915	Oakland, Cal.	San Francisco, Cal.
214232		Ga. s.	Coeur d'Leue.....	11	7	36.3	11.2	3.5	Fsh.	1	24	1916	San Diego, Cal.	San Diego, Cal.
221199		Ga. s.	Coico.....	12	8	38.1	11.5	4.5	Fsh.	1	40	1917	Sea Isle City, N. J.	Philadelphia, Pa.
207710		Ga. s.	Cobos.....	9	7	33.4	9.6	4.3	Fsh.	1	16	1910	Seattle, Wash.	Seattle, Wash.
207117		Ga. s.	Colla.....	6	6	29.0	8.0	3.6	Fsh.	3	9	1902	Manitowoc, Wis.	Milwaukee, Wis.
203173		Ga. p.	Goldfoot.....	12	7	54.0	11.0	2.2	Frt.	1	1	1906	Ballard, Wash.	Seattle, Wash.
208704		Ga. s.	Colima.....	10	9	40.0	9.2	3.6	Pas.	1	30	1911	Silverdale, Wash.	Do.
203150	KVLD	Ga. y.	Colin B. II.....	32	25	64.4	12.0	5.7	Yct.	3	65	1906	New York, N. Y.	Philadelphia, Pa.
121274		Ga. s.	Collector.....	8	7	35.3	8.2	4.7	Tow.	1	18	1914	Monument Beach, Mass.	New Bedford, Mass.
206939		Ga. y.	Colleen.....	56	38	78.5	14.2	7.1	Yct.	3	1909	Seattle, Wash.	Seattle, Wash.
213159		Ga. s.	Colleen.....	15	12	45.0	12.8	4.6	Frt.	4	40	1915	Toledo, Oreg.	Los Angeles, Cal.
208769		Ga. s.	Collingwood.....	14	12	41.5	14.0	4.0	Fsh.	2	18	1911	Camden, N. J.	Philadelphia, Pa.
221391		Ga. s.	Collins.....	12	11	50.0	13.6	2.4	Pas.	4	34	1921	Chincoteague, Va.	Norfolk, Va.
209922		Ga. s.	Colon.....	10	7	39.3	11.0	4.7	Tow.	1	30	1912	Oakland, Cal.	San Francisco, Cal.
214891		Ga. s.	Colon.....	43	34	66.3	20.6	5.0	Frt.	2	50	1917	West Norfolk, Va.	Norfolk, Va.
203327	KVNII	Ga. y.	Colonel.....	37	31	58.4	13.2	5.5	Yct.	2	2	New York, N. Y.	Galveston, Tex.
209015		Ga. s.	Colonel.....	37	25	57.3	16.3	4.9	Pas.	3	3	1911	South Jacksonville, Fla.	Miami, Fla.
218722		Ga. s.	Colonel.....	45	37	69.9	19.5	5.5	Fsh.	5	60	1917	Morehead City, N. C.	Beaufort, N. C.
216214		Ga. p.	Colonel.....	18	11	61.4	12.0	2.0	Tow.	1	32	1918	Ironton, Ohio	Cincinnati, Ohio.
210244		Ga. s.	Colonial.....	14	9	42.3	11.3	4.3	Pas.	1	30	1912	Oakland, Cal.	San Francisco, Cal.
214964		Ga. s.	Colonial.....	8	7	35.6	10.6	4.0	Fsh.	3	24	1917	Amesbury, Mass.	Provincetown, Mass.
216486		Ga. s.	Colorado.....	20	13	117.2	12.6	5.5	Fsh.	4	4	1918	Los Angeles, Cal.	Los Angeles, Cal.
92350		Ga. s.	Columbia.....	58	53	66.0	21.9	9.1	Fsh.	14	45	1891	Greenport, N. Y.	New York, N. Y.
125895		Ga. s.	Columbia.....	11	10	35.5	14.4	3.4	Pas.	1	50	1881	Patchogue, N. Y.	Do.
126870		Ga. s.	Columbia.....	12	8	39.0	13.6	4.0	Tow.	1	1	1892	Bay Center, Wash.	Seattle, Wash.
127027		Ga. s.	Columbia.....	5	5	23.6	11.2	3.8	Cod.	2	7	1893	Harwich Port, Mass.	New Bedford, Mass.
127363		Ga. s.	Columbia.....	21	11	47.5	16.6	4.5	Oys.	6	20	1899	Dividing Creek, N. J.	Philadelphia, Pa.
127396		Ga. s.	Columbia.....	26	23	51.2	16.8	5.2	Frt.	5	5	1900	Key West, Fla.	Tampa, Fla.
127399		Ga. s.	Columbia.....	21	13	47.5	16.6	4.5	Fsh.	1	1	1899	Norfolk, Va.	Fernandina, Fla.
127399		Ga. s.	Columbia.....	42	38	63.2	22.3	4.9	Fsh.	1	1	1900	Patchogue, N. Y.	Patchogue, N. Y.
127410		Ga. s.	Columbia.....	10	10	43.5	16.0	4.0	Msc.	1	1	1900	Bristol, Me.	South West Harbor, Me.
127427		Ga. s.	Columbia.....	5	5	29.1	10.2	3.3	Fsh.	1	1	1900	Belhaven, N. C.	Washington, N. C.
127694		Ga. s.	Columbia.....	16	12	50.0	15.6	3.6	Frt.	2	2	1901	Ketchikan, Alaska	Sulzer, Alaska.
127615		Ga. s.	Columbia.....	6	6	28.5	10.6	4.0	Fsh.	1	16	1901	Amitville, N. Y.	Patchogue, N. Y.
127656		Ga. p.	Columbia.....	14	8	42.4	13.0	3.0	Pas.	2	2	1902	Astoria, Oreg.	Astoria, Oreg.
202757		Ga. s.	Columbia.....	75	65	70.5	22.5	6.4	Oys.	3	3	1905	Tottenville, N. Y.	Greerport, N. Y.
203037		Ga. s.	Columbia.....	10	9	46.3	10.1	3.0	Pas.	1	20	1906	Quincy, Ill.	Chicago, Ill.
203213		Ga. p.	Columbia.....	11	9	46.3	10.1	3.0	Pas.	1	20	1906	Quincy, Ill.	Chicago, Ill.
203239		Ga. s.	Columbia.....	21	21	53.5	17.8	3.6	Fsh.	3	3	1906	Smyrna, N. C.	Miami, Fla.
204065		Ga. s.	Columbia.....	12	11	47.0	11.0	3.3	Frt.	1	1	1901	Port Washington, N. Y.	Norfolk, Va.
205589		Ga. s.	Columbia.....	6	6	26.4	8.3	3.6	Pas.	1	8	1908	Columbia, N. C.	Elizabeth City, N. C.
206955		Ga. s.	Columbia.....	12	10	48.2	12.5	4.4	Pas.	1	1	1909	Chicago, Ill.	Chicago, Ill.
206977		Ga. s.	Columbia.....	14	13	54.3	15.0	3.7	Frt.	3	25	1909	Port Royal, S. C.	Beaufort, S. C.
206984		Ga. s.	Columbia.....	13	8	40.0	10.0	3.6	Tow.	1	28	1909	South Bend, Wash.	Seattle, Wash.
213390		Ga. s.	Columbia.....	9	8	31.8	10.6	4.0	Frt.	5	16	1915	Astoria, Oreg.	Astoria, Oreg.
212499		Ga. s.	Columbia.....	6	6	27.6	12.0	2.8	Frt.	1	10	1900	Highland Bayou, Tex.	Galveston, Tex.
215249		Ga. s.	Columbia.....	38	32	60.2	15.4	6.6	Fsh.	1	50	1917	Bremerton, Wash.	Juneau, Alaska.
217435		Ga. s.	Columbia.....	42	32	60.9	14.7	7.2	Fsh.	7	85	1918	Los Angeles, Cal.	Los Angeles, Cal.
218441		Ga. s.	Columbia.....	46	31	74.9	20.2	4.9	Pas.	3	150	1919	Brooklyn, N. Y.	New York, N. Y.
214409		Ga. s.	Columbia II.....	32	27	52.2	14.2	6.3	Fsh.	5	40	1916	Tacoma, Wash.	Astoria, Oreg.
218150		Ga. s.	Columbia III.....	19	16	41.9	12.5	5.2	Frt.	2	32	1919	Seattle, Wash.	Seattle, Wash.
213600		Ga. s.	Columbin.....	11	9	33.7	11.8	4.7	Fsh.	2	20	1915	Portland, Oreg.	Portland, Oreg.
5146		Ga. s.	Columbus.....	36	19	57.0	21.0	4.6	Frt.	1	1861	San Francisco, Cal.	San Francisco, Cal.
202116		Ga. s.	Columbus.....	23	18	59.9	13.8	4.2	Pas.	3	40	1905	Sandusky, Ohio.	Sandusky, Ohio.
127662		Ga. y.	Comanche.....	36	30	58.8	16.0	8.1	Yct.	4	1902	Boston, Mass.	Salem, Mass.
201202		Ga. s.	Comanche.....	15	12	50.3	14.0	3.7	Pas.	2	60	1904	Atlantic City, N. J.	Philadelphia, Pa.
210296		Ga. y.	Comanche.....	35	21	70.0	12.1	5.4	Yct.	4	120	1912	Noponset, Mass.	Providence, R. I.
122218		Ga. s.	Comanche.....	14	10	45.0	15.4	3.4	Frt.	2	70	1914	Bellmore, N. Y.	New York, N. Y.
126660		Ga. s.	Combination.....	14	13	35.0	14.3	3.0	Fsh.	2	1890	Port Washington, N. Y.	Newport News, Va.
212067		Ga. s.	Comedian.....	11	7	37.3	8.8	4.3	Pas.	1	20	1914	Seattle, Wash.	Seattle, Wash.
205020		Ga. s.	Come On.....	8	8	40.5	6.6	3.2	Pas.	2	1906	Troy, Ind.	Evansville, Ind.
127184		Ga. s.	Comet.....	13	9	44.4	11.7	4.4	Frt.	1	1	1905	Astoria, Oreg.	Astoria, Oreg.
127520		Ga. s.	Comet.....	12	5	43.2	13.9	3.2	Fsh.	5	40	1901	Bayou LaBatre, Ala.	Gulfport, Miss.
202399		Ga. y.	Comet.....	65	47	67.3	16.3	7.3	Yct.	2	1905	Greenport, N. Y.	Patchogue, N. Y.
206980		Ga. s.	Comet.....	8	7	31.6	8.0	3.0	Fsh.	4	37	1909	Milwaukee, Wis.	Milwaukee, Wis.
207529		Ga. s.	Comet.....	107	88	94.0	19.5	9.6	Fsh.	18	125	1910	Seattle, Wash.	Seattle, Wash.
207584		Ga. s.	Comet.....	10	9	35.6	12.3	3.5	Pas.	1	21	1910	Woodhaven, N. Y.	New York, N. Y.
207726		Ga. s.	Comet.....	11	10	28.0	9.8	4.2	Pas.	1	35	1910	Santa Barbara, Cal.	Los Angeles, Cal.
207853		Ga. s.	Comet.....	7	7	36.0	11.0	3.2	Fsh.	5	16	1910	Morehead City, N. C.	Beaufort, N. C.
208337		Ga. s.	Comet.....	12	9	32.6	9.6	3.6	Fsh.	2	18	1910	Chicago, Ill.	Chicago, Ill.

¹ Formerly ga. y. ^a Castle Island.

² Formerly ga. y. ^b Gloria.

³ Formerly ga. s. ^c Gertrude III.

⁴ Formerly ga. s. ^d Tanlwaha.

⁵ Formerly ga. s. ^e Lady Jane.

¹ Formerly British ga. y. Colleen.

² Formerly st. s. Mexico.

³ Formerly ga. y. Shirley II.

⁴ Formerly schooner Mary F. Kelley.

⁵ Formerly ga. y. Leyda.

MERCHANT MOTOR VESSELS OF THE UNITED STATES—Continued.

Official No.	Signal letters.	Rtg.	Name of vessel.	Gross tonnage.	Net tonnage.	Length.	Breadth.	Depth.	Service.	Crew.	Indicated horsepower.	When built.	Where built.	Home port (where permanent document issues).
						<i>Feet.</i>	<i>Feet.</i>	<i>Feet.</i>						
213044		Ga. s.	Comel.....	10	8	32.3	9.3	3.6	Msc.	1	14	Great Kills, N. Y.	New York, N. Y.
215116		Ga. s.	Comel.....	41	33	56.0	15.4	6.7	Fsh.	7	50	1917	Tacoma, Wash.	Seattle, Wash.
216235		Ga. s.	Comel.....	10	7	40.0	12.0	3.6	Fsh.	1	40	1918	Ashtabula, Ohio.	Cleveland, Ohio.
217113		Ga. s.	Comel.....	5	5	26.0	8.2	3.4	Fsh.	1	12	1909	St. James, Mich.	Grand Haven, Mich.
219023		*Ga. p.	Comet.....	23	23	65.0	15.8	3.0	Per.	1	40	1919	Williston, N. Dak.	Pembina, N. Dak.
219969		*Ga. p.	Comet.....	17	11	47.2	11.0	2.4	Tow.	1	15	1920	Parkin, Ark.	St. Louis, Mo.
210938		*Ga. p.	Comet No. 2.	11	11	63.0	12.9	2.3	Tow.	1	40	1913	Hanging Rock, Ohio.	Cincinnati, Ohio.
221093		*Ga. p.	Comet No. 3.	21	14	67.0	14.8	2.4	Tow.	1	50	1921	do.	Do.
106681		Ga. y.	Comfort.....	23	22	33.4	14.1	3.9	Yct.	1	1859	Hellmore, N. Y.	Miami, Fla.
205749		Ga. y.	Comfort.....	48	43	65.6	14.8	8.8	Yct.	6	50	1859	Morris Heights, N. Y.	Los Angeles, Cal.
219472		Ga. s.	Comfort.....	14	14	36.6	11.7	4.4	Fsh.	3	25	1919	Seattle, Wash.	Seattle, Wash.
220514		Ga. s.	Comfort.....	7	5	30.4	10.7	3.3	Msc.	1	20	1907	Cumarside, N. Y.	Patchogue, N. Y.
206192		Ga. y.	Comfort II.	29	24	58.0	13.0	4.8	Yct.	3	64	1909	New York, N. Y.	New York, N. Y.
220491		Ga. y.	Comfort II.	19	17	41.1	12.3	3.7	Yct.	1	35	1920	Memphis, Tenn.	Memphis, Tenn.
127286		Ga. s.	Commander.....	47	40	68.0	16.4	5.8	Fsh.	6	60	1893	Baltimore, Md.	New York, N. Y.
203732		Ga. s.	Commander.....	11	8	40.5	12.9	5.5	Fsh.	4	8	1906	Friendship, Me.	Philadelphia, Pa.
213265		Ga. s.	Commander.....	32	22	52.5	14.4	6.6	Fsh.	8	40	1915	Gig Harbor, Wash.	Seattle, Wash.
215241		Ga. s.	Commander.....	36	20	61.2	24.1	4.4	Frt.	3	30	1917	Morehead City, N. C.	New York, N. Y.
125145		Ga. s.	Commodore.....	25	22	58.0	18.4	5.0	Oys.	8	1873	Islip, N. Y.	Do.
127150		Ga. s.	Commodore.....	12	11	33.0	13.4	4.3	Frt.	1	12	1896	Canarsie, N. Y.	Patchogue, N. Y.
127370		Ga. s.	Commodore.....	27	27	61.6	18.4	4.4	Frt.	2	2	1899	Beaufort, N. C.	Norfolk, Va.
127653		Ga. s.	Commodore.....	13	10	45.0	12.6	3.0	Msc.	2	2	1902	Atlantic City, N. J.	Philadelphia, Pa.
205678		Ga. s.	Commodore.....	12	6	44.0	10.2	4.4	Asso.	2	50	1908	Orange, Tex.	Port Arthur, Tex.
208445		Ga. s.	Commodore.....	23	19	51.0	16.9	4.6	Asso.	1	60	1911	Patchogue, N. Y.	Patchogue, N. Y.
209657		Ga. s.	Commodore.....	18	8	34.5	11.2	4.3	Fsh.	1	10	1912	Seattle, Wash.	Seattle, Wash.
210265		Ga. s.	Commodore.....	8	7	41.4	9.7	3.2	Fsh.	1	20	1912	Pish Pass, Alaska.	Ketchikan, Alaska.
211854		Ga. y.	Commodore.....	18	17	47.6	15.3	4.1	Yct.	1	30	1913	Amityville, N. Y.	Patchogue, N. Y.
211100		*Ga. p.	Commodore Doug.	27	23	62.8	14.8	3.7	Pas.	2	4	1913	Carlar Bayou, Tex.	Houston, Tex.
126160		Ga. s.	Commodore J. G. Hill.	15	14	37.7	15.2	4.1	Frt.	1	1883	Bayport, N. Y.	Perth Amboy, N. J.
211238		Ga. s.	Commonwealth.....	7	5	33.0	10.0	4.0	Pas.	1	27	1913	Manitowish, Wis.	Chicago, Ill.
207628		Ga. s.	Commonwealth.....	88	60	92.0	22.5	9.1	Fsh.	18	100	1910	Tacoma, Wash.	Seattle, Wash.
211718		Ga. s.	Commonwealth.....	141	93	103.0	21.0	11.8	Fsh.	20	100	1913	Essex, Mass.	Boston, Mass.
202645		Ga. s.	Companion.....	14	10	45.3	12.4	4.4	Frt.	1	1905	Astoria, Ore.	Seattle, Wash.
206499		Ga. y.	Companion.....	25	21	53.6	11.2	4.3	Yct.	2	60	1909	Sandusky, Ohio.	Detroit, Mich.
207687		Ga. s.	Companion.....	13	9	35.0	11.8	3.5	Fsh.	5	12	1910	Port Madison, Wash.	Seattle, Wash.
219308		Ga. s.	Companion.....	52	44	53.5	15.8	7.1	Pas.	4	60	1919	Gig Harbor, Wash.	Tacoma, Wash.
205940		Ga. y.	Comrade.....	51	31	50.4	17.0	4.8	Yct.	2	18	1908	Pocomoke City, Md.	New York, N. Y.
210386		Ga. s.	Comrade.....	5	5	32.5	8.0	3.0	Frt.	1	24	1912	Chicago, Ill.	Chicago, Ill.
211776		Ga. y.	Comrade.....	27	26	48.5	11.9	7.0	Yct.	2	45	1913	West De Pere, Wis.	Savannah, Ga.
212434		Ga. y.	Comrade.....	34	33	49.8	16.3	7.5	Yct.	4	20	1909	Bayonne, N. J.	Newport, R. I.
217257		Ga. s.	Comrade.....	9	7	36.0	10.1	6.2	Msc.	1	12	1910	Tacoma, Wash.	Juncos, Alaska.
218981		Ga. s.	Comrade.....	7	7	32.6	9.8	4.3	Fsh.	1	20	1919	Cresote, Wash.	Seattle, Wash.
219195		Ga. y.	Comrade II.....	47	42	49.6	14.9	5.2	Yct.	2	45	1919	Patchogue, N. Y.	New York, N. Y.
207264		Ga. s.	Comrade II.....	13	9	30.3	11.3	4.6	Fsh.	1	25	1910	Seattle, Wash.	Juneau, Alaska.
217333		Ga. p.	Concordia.....	33	13	51.8	14.0	2.3	Tow.	3	25	1908	Haven, Pa.	Morgan City, La.
204567		Ga. s.	Concordia.....	11	7	45.0	7.0	2.6	Pas.	1	1877	Detroit, Wash.	Seattle, Wash.
215347		Ga. s.	Concrete.....	15	10	46.6	13.7	3.2	Frt.	1	17	1914	Oriental, N. C.	New Bern, N. C.
213863		Ga. s.	Conder.....	37	12	64.4	15.7	6.3	Fsh.	1	110	1916	Oakland, Cal.	San Francisco, Cal.
213482	LFMH	Ga. y.	Conewago.....	38	22	91.0	11.6	5.9	Yct.	5	600	1915	Horton, Mass.	New York, N. Y.
212191		Ga. y.	Conewago.....	150	147	92.0	15.2	11.6	Yct.	8	150	1914	Manitowish, Wis.	Do.
220164		Ga. s.	Coney Island.....	40	27	54.4	15.0	7.2	Fsh.	8	60	1920	Tacoma, Wash.	Los Angeles, Cal.
127121		Ga. s.	Confidence.....	11	8	31.4	11.2	4.5	Fsh.	1	1896	Richardson, Wash.	Juneau, Alaska.
210212		Ga. s.	Confidence.....	33	22	51.5	16.4	6.1	Fsh.	2	40	1912	Gig Harbor, Wash.	Ketchikan, Alaska.
212373		Ga. s.	Congress.....	15	7	50.8	13.8	3.7	Frt.	4	25	1914	Gwynn, Va.	Norfolk, Va.
212376		Ga. s.	Congress.....	22	15	43.0	14.0	5.6	Fsh.	8	20	1914	Tacoma, Wash.	Seattle, Wash.
210980		Ga. s.	Congress.....	9	7	35.0	10.1	4.3	Frt.	3	20	1905	St. Clair, Mich.	Duluth, Minn.
209190		Ga. s.	Congress.....	33	22	63.5	16.3	5.3	Fsh.	2	50	1911	Jonesport, Me.	Eastport, Me.
211214		Ga. s.	Congress.....	24	11	53.0	14.3	6.0	Frt.	2	24	1913	Rockport, Mass.	Boston, Mass.
5887		Ga. s.	Congress.....	14	13	39.2	14.0	5.2	Fsh.	3	1870	New London, Conn.	New London, Conn.
220912		Ga. s.	Congress.....	10	7	37.7	10.0	3.9	Frt.	1	21	1920	Delanco, N. J.	New York, N. Y.
220919		Ga. s.	Congress.....	10	7	37.7	10.0	3.9	Frt.	1	21	1920	do.	Do.
200447		Ga. s.	Congress.....	18	10	45.0	17.2	4.2	Frt.	3	27	1903	Belhaven, N. C.	Miami, Fla.
205117		Ga. y.	Constitution.....	18	15	55.3	10.0	4.0	Yct.	2	30	1908	New York, N. Y.	Savannah, Ga.
206392		Ga. s.	Constitution.....	10	7	38.0	12.0	3.4	Fsh.	2	36	1909	Dunkirk, N. Y.	Sandusky, Ohio.
207072		Ga. s.	Constitution.....	15	10	37.5	10.8	4.6	Fsh.	2	27	1909	Winslow, Wash.	Juneau, Alaska.
212369		Ga. s.	Constitution.....	6	6	30.1	9.9	4.0	Fsh.	2	10	1913	Noank, Conn.	New London, Conn.
126571	KGNT	Ga. y.	Constitution.....	157	118	123.7	24.9	12.9	Yct.	1	1889	City Island, N. Y.	Boston, Mass.
127625		Ga. s.	Constitution.....	137	89	107.6	25.4	11.2	Fsh.	19	100	1902	Essex, Mass.	Gloucester, Mass.
205983		Ga. y.	Constitution.....	60	43	75.0	17.7	2.0	Yct.	4	50	1907	Holly Hill, Fla.	Tampa, Fla.
211928		Ga. s.	Constitution.....	57	39	64.0	17.6	8.8	Fsh.	14	80	1914	Seattle, Wash.	Seattle, Wash.
211169	LCVP	Ga. y.	Content.....	28	19	50.2	11.6	6.6	Yct.	2	50	1913	Camden, N. J.	Philadelphia, Pa.
126038		Ga. s.	Content.....	12	12	38.1	16.8	4.0	Oys.	1	1852	Northport, N. Y.	New Haven, Conn.
206405		Ga. s.	Continental.....	10	7	36.7	11.6	4.9	Frt.	1	75	1909	Stockton, Cal.	San Francisco, Cal.
209198		Ga. s.	Continental.....	33	22	63.5	16.3	5.3	Fsh.	2	50	1911	Jonesport, Me.	Eastport, Me.
204889	KWMJ	Ga. s.	CONTRA COSTA.....	832	497	190.1	37.2	13.3	Tnk.	10	500	1908	San Francisco, Cal.	San Francisco, Cal.
215255		Ga. s.	Convention.....	23	20	45.0	13.4	6.0	Fsh.	5	20	1917	Poulsbo, Wash.	Seattle, Wash.

† Formerly st. s. Advance.

‡ Formerly *ga. p. Douglass III.

§ Formerly (a) Conewago, (b) Speedwell.

MERCHANT MOTOR VESSELS OF THE UNITED STATES—Continued.

Official No.	Signal letters.	Rtg.	Name of vessel.	Gross tonnage.	Net tonnage.	Length.	Breadth.	Depth.	Service.	Crew.	Indicated horsepower.	When built.	Where built.	Home port (where permanent issues).
126337		Ga. s.	Convoy	30	18	64.8	16.1	3.8	Fsh.	13	1886	Lenoxville, N. C.	Beaufort, N. C.
209451		Ga. s.	Convoy	14	12	37.0	15.3	5.0	Oys.	2	25	1911	Tottenville, N. Y.	Packanee, N. Y.
127350		Ga. s.	Cooch	35	20	65.0	17.4	5.3	Fsh.	11	1899	Beaufort, N. C.	Beaufort, N. C.
219279	LTVF	Ga. s.	Cooleha	2,403	1,904	263.7	46.4	21.7	Frt.	28	1,000	1918	Olympia, Wash.	San Francisco, Cal.
215049		Ga. s.	Coon	7	6	27.0	8.3	3.0	Fsh.	1	10	1914	Leland, Mich.	Grand Haven, Mich.
214228		Ga. s.	Coos River	7	5	37.2	8.2	3.0	Pas.	1	30	1910	Marshfield, Ore.	Marshfield, Ore.
127267		Ga. s.	Coot	8	7	30.8	9.5	2.5	Pas.	1	1898	Janusport, N. Y.	Greenport, N. Y.
127434		Ga. s.	Coot	5	5	25.2	10.4	4.1	Msc.	3	6	1900	Hrldrepol, Conn.	New York, N. Y.
204101		Ga. s.	Cooter	11	11	42.0	16.5	2.5	Frt.	1	1908	Jacksonville, Fla.	Jacksonville, Fla.
206472		Ga. s.	Copla	11	5	43.4	11.4	4.0	Frt.	1	1909	Freeport, Me.	South West Harbor, Me.
126783		Ga. s.	Coquille	8	8	33.7	13.3	3.7	Fsh.	1	1891	Matagorda, Tex.	Port Lavaca, Tex.
128100		Ga. s.	Coquille	118	54	92.9	29.5	6.4	Frt.	6	170	1883	Coquille River, Ore.	San Francisco, Cal.
216236		Ga. s.	Coquillo	12	12	60.9	14.4	2.1	Per.	0	14	1910	Bandon, Ore.	Beafield, Ore.
125750		Ga. s.	Cor	41	40	70.0	17.2	6.2	Frt.	3	1879	Benton Harbor, Mich.	Marquette, Mich.
127746		Ga. s.	Cor	13	9	40.6	9.8	3.8	Pas.	1	1903	Astoria, Ore.	Astoria, Ore.
205666		Ga. s.	Cor	8	8	24.6	11.6	4.0	Frt.	1	15	1898	Westport, Mass.	Westport, Mass.
214807		Ga. s.	Cor	13	10	37.0	12.8	3.9	Mso.	1	20	1917	Anacortes, Wash.	Ketchikan, Wash.
216724		Ga. s.	Cor	11	9	39.0	11.6	4.0	Fsh.	1	1918	Ketchikan, Alaska	Ketchikan, Alaska
215407		Ga. s.	Cor II	14	9	47.0	13.8	4.0	Tow.	2	40	1917	Savannah, Ga.	Savannah, Ga.
213254		Ga. p.	Cor Belle	6	6	40.0	9.0	2.2	Frt.	1	8	1915	Charleston, W. Va.	Charleston, W. Va.
204734		Ga. s.	Cor Edna	9	7	36.7	8.8	2.7	Frt.	1	20	1907	Fernandina, Fla.	Savannah, Fla.
126843		Ga. s.	Cor F	8	7	32.0	11.0	4.8	Fsh.	2	4	1892	Bromen, Me.	Stonington, Me.
212470		Ga. s.	Cor H	15	8	47.1	13.0	4.5	Fsh.	2	21	1914	Eastport, Me.	Eastport, Me.
5330		Ga. s.	Cor L, Grilling	11	10	38.3	15.3	3.7	Fsh.	3	1870	Greenport, N. Y.	Greenport, N. Y.
126454		Ga. s.	Cor and Albert	7	6	27.0	12.5	3.7	Pas.	1	15	1887	Edgartown, Mass.	Provincetown, R. I.
125655		Ga. s.	Cor	34	32	54.7	10.5	5.5	Frt.	1	1878	Fort Jefferson, N. Y.	Newport, R. I.
212327		Ga. s.	Coral	17	7	48.2	13.4	4.5	Frt.	1	14	1914	Poquoson, Va.	Newport, N. C.
219363		Ga. s.	Corans	9	6	38.7	11.0	3.0	Oys.	2	6	1905	Charvin, La.	New Orleans, La.
201338		Ga. s.	Corbell	14	13	47.2	13.8	2.4	Pas.	1	1904	Wilmington, N. C.	St. Augustine, Fla.
212016		Ga. s.	Cordella D	8	6	32.0	9.0	3.4	Pas.	1	16	1910	Wingsail, Ala.	Jacksonville, Fla.
213926		Ga. s.	Cordova	51	32	74.7	18.2	3.8	Fsh.	2	75	1916	Seattle, Wash.	Seattle, Wash.
214440		Ga. s.	Corean	7	5	39.0	10.8	2.9	Fsh.	2	10	1916	Apalachicola, Fla.	Apalachicola, Fla.
207037		Ga. s.	Corlano	15	10	46.4	10.8	3.5	Tow.	1	30	1909	Tacoma, Wash.	Seattle, Wash.
127124	KMPT	Ga. y.	Corinthia	27	24	66.8	11.7	5.0	Yct.	4	1896	New York, N. Y.	Philadelphia, Pa.
206537	LBFS	Ga. y.	CORINTHIA	66	45	78.7	14.4	7.1	Yct.	5	100	1909	Essex, Mass.	New Orleans, La.
215589	LHVB	Ga. s.	Corinthian	161	97	112.6	23.9	10.8	Fsh.	29	60	1917	Essex, Mass.	Gloucester, Mass.
210448		Ga. y.	Corlow I	8	15	47.2	10.6	4.4	Yct.	1	36	1908	Port Clinton, Ohio	New York, N. Y.
214994		Ga. y.	Corlow II	37	20	61.5	14.7	4.5	Yct.	5	1917	Bay City, Mich.	Memphis, Tenn.
211550		Ga. s.	Corlis	5	5	31.7	10.0	2.4	Fsh.	1	1912	Shakan, Alaska	Juneau, Alaska
210964		Ga. s.	Corllis	8	5	29.5	10.3	5.1	Pas.	1	35	1913	Long Beach, Cal.	Los Angeles, Cal.
211202		Ga. s.	Corllis	19	13	41.6	12.9	5.4	Fsh.	6	20	1913	Tacoma, Wash.	Seattle, Wash.
201449		Ga. s.	Cormorant	15	7	45.0	11.8	5.4	Fsh.	7	37	1893	Gloucester, Mass.	Gloucester, Mass.
214063		Ga. s.	Cormorant	27	14	57.9	14.5	6.5	Cod.	9	50	1916	Boothbay, Me.	Provincetown, Mass.
204028		Ga. s.	Cornelia Pauline	9	7	46.0	14.3	2.8	Tow.	3	1907	Bon Secour, Ala.	Mobile, Ala.
208766		Ga. s.	Cornell	12	8	28.4	9.2	4.6	Fsh.	1	20	1911	San Pedro, Cal.	San Diego, Cal.
216237		Ga. p.	Corn Grand I	20	17	38.7	10.8	2.2	Pas.	1	12	1918	Marked Tree, Ark.	St. Louis, Mo.
219311		Ga. s.	Corn Grand I	61	37	62.8	24.0	7.2	Frt.	3	60	1919	Perrin, Va.	Newport News, Va.
3227		Ga. y.	Corona	42	36	91.0	13.0	5.2	Yct.	4	50	1882	Providence, R. I.	Newport News, Va.
207806		Ga. s.	Corona	36	19	59.0	18.2	9.9	Fsh.	5	50	1910	Seattle, Wash.	Ketchikan, Alaska
221441		Ga. s.	Coron	79	13	101.3	14.9	8.3	Msc.	5	1918	Naperset, Mass.	San Diego, Cal.
126455		Ga. s.	Coron	10	9	52.0	13.4	3.0	Frt.	1	1887	Somerset County, Md.	Crusier, Md.
202075		Ga. y.	Coronet	57	39	80.9	14.0	5.9	Yct.	4	1915	New York, N. Y.	New York, N. Y.
210670		Ga. s.	Corrossio	8	6	34.2	9.0	3.6	Frt.	1	1911	Charleston, N. Y.	Memphis, Tenn.
202437		Ga. s.	Corrin	7	5	33.0	9.5	4.6	Tow.	2	1913	Cuba City, N. C.	New Bern, N. C.
203948		Ga. s.	Corsair	14	13	38.0	14.0	5.1	Fsh.	2	1917	Freeport, Me.	New York, N. Y.
204978		Ga. s.	Corsair	12	10	45.0	9.9	3.5	Pas.	1	24	1918	New Haven, Conn.	Miami, Fla.
208712		Ga. y.	Corsair	15	12	43.8	11.0	5.3	Yct.	1	1911	Tacoma, Wash.	Los Angeles, Cal.
214408		Ga. s.	Corsair	11	8	53.5	11.0	4.0	Yct.	2	30	1915	La Pointe, Wis.	Duluth, Minn.
220695		Ga. s.	CORTX X	133	78	95.0	25.0	7.5	Wk.	7	1920	New Orleans, La.	Philadelphia, Pa.
127848		Ga. y.	Cossack	16	13	43.9	12.1	7.2	Yct.	2	1902	Boston, Mass.	Boston, Mass.
210945		Ga. s.	Costa Rica	30	28	53.2	15.1	7.4	Fsh.	7	50	1920	Tacoma, Wash.	Los Angeles, Cal.
204879		Ga. s.	Coston	25	11	55.0	15.3	4.0	Msc.	4	1907	Essex, Mass.	Newport News, Va.
214748		Ga. s.	Cougar	40	31	58.1	16.1	7.0	Fsh.	4	50	1917	Tacoma, Wash.	Seattle, Wash.
125418		Ga. s.	Count Pulaski	12	11	33.0	12.7	5.2	Pas.	1	1897	Hrldre, R. I.	New York, N. Y.
210891		Ga. s.	Countess	21	16	60.2	10.5	4.0	Pas.	1	100	1912	San Francisco, Cal.	San Francisco, Cal.
221088		Ga. s.	Country Girl	13	8	45.5	11.9	3.6	Frt.	0	1912	Harrisburg, Pa.	Houston, Tex.
207712		Ga. s.	Court House	15	13	37.3	10.6	4.0	Pas.	2	20	1910	Weymouth, N. J.	Philadelphia, Pa.
127670		Ga. s.	Covina	87	40	77.0	28.0	5.8	Frt.	1	60	1902	San Francisco, Cal.	San Francisco, Cal.

1 Formerly ga. s. Charlotte Chase.

2 Formerly U. S. Immigration ga. s. Corinthia.

3 Formerly ga. y. Norbeth.

4 Formerly st. y. Barracuda.

5 Formerly U. S. submarine chaser 266.

6 Formerly ga. s. Coronet.

7 Formerly U. S. S. Coronet.

8 Formerly ga. s. Lobos X.

9 Formerly ga. s. Clytie.

† Oil engine.

MERCHANT MOTOR VESSELS OF THE UNITED STATES—Continued.

Official No.	Signal letters.	Rtg.	Name of vessel.	Gross tonnage.	Net tonnage.	Length.	Breadth.	Depth.	Service.	Crew.	Indicated horsepower.	When built.	Where built.	Home port (where permanent document issues).	
127191	KNCB	Ga. y.	Coyote.....	44	30	72.5	14.0	7.4	Yct.	5	1897	1897	Long Island City, N. Y.	Chicago, Ill.	
208843		Ga. s.	Coyote.....	6	5	35.0	10.0	3.5	Frt.	1	12	1909	Cambridge, Md.	Crisfield, Md.	
127195		Ga. s.	Cozy.....	39	27	61.2	23.5	4.3	Frt.	1	1	1897	Northport, N. Y.	Patchogue, N. Y.	
203592		Ga. s.	Cozy.....	12	9	40.8	12.9	3.3	Frt.	4	1	1906	Sanford, Va.	Cape Charles, Va.	
210958		Ga. s.	Cozy.....	10	10	41.0	8.0	3.5	Pas.	1	40	1913	Muscatine, Iowa.	Chicago, Ill.	
127493		Ga. s.	Cracker Jack.....	6	5	33.0	11.1	3.2	Msc.	1	1	1899	Bayou Shaffer, La.	Morgan City, La.	
205994		Ga. s.	Craftsman.....	7	5	37.5	9.6	2.6	Frt.	1	15	1909	Wahonesh, N. C.	Norfolk, Va.	
214893		Ga. s.	Crano.....	41	15	68.0	18.8	6.1	Fsh.	1	110	1917	Oakland, Cal.	San Francisco, Cal.	
202902		Ga. s.	Creel.....	14	10	50.0	12.8	4.7	Fsh.	1	30	1906	Decatur, Wash.	Ketchikan, Alaska.	
204066		Ga. s.	Creel Bros.....	12	11	39.4	13.0	3.3	Frt.	2	16	1906	Apalachicola, Fla.	Apalachicola, Fla.	
210256		Ga. s.	Creole.....	37	30	55.5	17.1	8.3	Pas.	6	50	1912	San Juan, P. R.	San Juan, P. R.	
127219		Ga. s.	Crescent.....	21	14	49.9	15.3	5.3	Fsh.	4	1	1897	Coupeville, Wash.	Seattle, Wash.	
127543		Ga. s.	Crescent.....	14	12	46.5	13.6	3.9	Ovs.	2	2	1901	Rockaway Beach, N. Y.	New Haven, Conn.	
201171		Ga. s.	Crescent.....	13	9	37.5	14.0	6.1	Fsh.	2	2	1904	Friendship, Me.	Vineyard Haven, Mass.	
201907		Ga. p.	Crescent.....	14	7	51.0	14.5	2.9	Frt.	3	1	1905	Westwego, La.	New Orleans, La.	
203273		Ga. s.	Crescent.....	14	12	34.4	11.4	4.0	Yct.	3	10	1905	Groton, Conn.	Bridgeport, Conn.	
209589		Ga. s.	Crescent.....	14	9	58.4	12.4	2.0	Frt.	2	21	1912	Grand Chenier, La.	Morgan City, La.	
209935		Ga. s.	Crescent.....	11	9	35.0	12.0	3.6	Pas.	1	24	1899	La Porte, Tex.	Houston, Tex.	
210310		Ga. s.	Crescent.....	23	15	61.6	14.5	5.8	Tow.	1	110	1912	Los Angeles, Cal.	San Francisco, Cal.	
210870		Ga. s.	Crescent.....	9	9	33.0	8.9	3.3	Pas.	1	20	1911	Erie, Pa.	St. Augustine, Fla.	
212971	Ga. s.	Crescent.....	21	14	57.5	16.0	4.1	Pas.	1	80	1915	San Diego, Cal.	San Diego, Cal.		
218709	Ga. s.	Crescent.....	12	8	33.1	10.8	5.2	Fsh.	3	15	1919	Tacoma, Wash.	Tacoma, Wash.		
212904	LFCS	Ga. y.	Crestus.....	21	14	48.7	12.8	4.5	Yct.	2	6	1915	Port Clinton, Ohio.	Port Huron, Mich.	
221172		Ga. s.	Crocota.....	31	21	49.9	13.0	8.2	Frt.	3	100	1921	Seattle, Wash.	Seattle, Wash.	
203077		Ga. s.	Crost.....	8	6	30.7	9.2	3.6	Pas.	1	1	1906	Bomerset, Mass.	Fall River, Mass.	
126910		Ga. s.	Crockett.....	11	8	29.2	13.2	5.2	Pas.	3	3	1892	Harrison, N. J.	New York, N. Y.	
127770		Ga. y.	Crockett.....	19	11	44.7	13.2	5.3	Yct.	3	38	1903	Wilmington, Cal.	Los Angeles, Cal.	
206446		Ga. s.	Crockett.....	18	12	52.8	12.3	4.4	Tow.	4	1	1909	Seattle, Wash.	Portland, Oreg.	
209555		Ga. s.	Crockett.....	10	7	41.8	10.0	4.0	Fsh.	1	50	1912	do.	Juneau, Alaska.	
201015		Ga. s.	Crisis.....	8	6	40.5	10.0	3.6	Pas.	1	7	1903	Patchogue, N. Y.	Patchogue, N. Y.	
205494		KWQT	Ga. y.	Christina.....	123	78	103.3	17.3	9.2	Frt.	2	250	1908	Boston, Mass.	Millwaukee, Wis.
127523			Ga. s.	Crockett.....	63	44	64.6	24.2	5.8	Frt.	2	40	1901	San Francisco, Cal.	San Francisco, Cal.
219179			Ga. s.	Crocodile.....	14	13	58.2	12.3	3.7	Pas.	1	50	1910	Holly Hill, Fla.	St. Augustine, Fla.
206729			Ga. s.	Crosby No. 1.....	14	10	37.9	11.5	3.6	Tow.	2	120	1899	Seattle, Wash.	Seattle, Wash.
214790			Ga. s.	Cross Bound.....	7	6	33.0	9.0	4.2	Fsh.	1	20	1917	do.	Juneau, Alaska.
208568			Ga. s.	Croton.....	15	10	44.7	11.6	5.3	Pol.	2	2	1910	New York, N. Y.	New York, N. Y.
219706			Ga. y.	Crowley.....	16	6	39.2	10.4	2.9	Yct.	2	22	1919	Crowley, La.	Morgan City, La.
209204			Ga. s.	Crowley No. 4.....	9	6	40.0	11.6	4.4	Tow.	1	40	1911	Oakland, Cal.	San Francisco, Cal.
205163			Ga. s.	Crowley No. 5.....	15	10	49.2	15.2	4.5	Pas.	1	80	1908	do.	Do.
205164			Ga. s.	Crowley No. 6.....	15	10	49.4	16.2	4.0	Pas.	1	80	1908	San Francisco, Cal.	Do.
205176			Ga. s.	Crowley No. 7.....	15	10	49.5	16.2	4.0	Pas.	1	80	1908	do.	Do.
216023			Ga. s.	Crowley No. 8.....	14	10	42.4	11.8	5.8	Tow.	1	50	1917	do.	Do.
212817	Ga. s.		Crowley No. 10.....	12	8	42.3	11.2	5.2	Pas.	1	50	1914	Oakland, Cal.	Do.	
206785	Ga. s.		Crowley No. 9.....	14	10	43.8	11.3	5.8	Pas.	1	50	1909	do.	Do.	
212818	Ga. s.		Crowley No. 11.....	12	8	42.3	11.2	5.2	Pas.	1	50	1914	do.	Do.	
213137	Ga. s.		Crowley No. 12.....	13	9	44.4	12.1	5.2	Frt.	1	50	1915	do.	Do.	
207465	Ga. s.		Crowley No. 15.....	15	10	50.0	13.2	5.1	Frt.	1	100	1910	Los Angeles, Cal.	Do.	
217064	Ga. s.		Crowley No. 15.....	14	9	42.6	11.5	5.5	Tow.	1	50	1918	San Francisco, Cal.	Do.	
213138	Ga. s.		Crowley No. 16.....	13	9	44.4	12.1	5.2	Frt.	1	100	1915	Oakland, Cal.	Do.	
212960	Ga. s.		Crowley No. 17.....	38	23	59.8	20.0	6.3	Pas.	1	50	1915	do.	Do.	
212961	Ga. s.	Crowley No. 18.....	38	23	59.8	20.0	6.3	Pas.	1	100	1915	do.	Do.		
214672	Ga. s.	Crowley No. 20.....	28	23	58.5	14.7	7.6	Tow.	1	100	1917	Los Angeles, Cal.	Do.		
215799	Ga. s.	Crowley No. 21.....	25	11	57.4	14.2	5.5	Tow.	1	100	1917	do.	Do.		
210875	Ga. s.	Crowley No. 22.....	29	19	52.0	15.0	6.2	Frt.	2	100	1912	Oakland, Cal.	Do.		
212962	Ga. s.	Crowley No. 23.....	34	21	59.8	20.0	6.3	Pas.	1	100	1915	do.	Do.		
212963	Ga. s.	Crowley No. 24.....	34	21	59.8	20.0	6.3	Pas.	1	100	1915	do.	Do.		
210600	Ga. s.	Crowley No. 25.....	15	10	51.3	10.7	5.5	Pas.	1	100	1901	San Francisco, Cal.	Do.		
204076	Ga. s.	Cruiser.....	10	6	28.0	9.2	3.0	Pas.	1	1	1907	Fir, Wash.	Seattle, Wash.		
212563	Ga. s.	Cruiser.....	12	8	37.6	12.2	5.6	Pas.	2	35	1914	Los Angeles, Cal.	Los Angeles, Cal.		
215687	Ga. s.	Cruiser.....	15	12	36.2	15.0	4.9	Frt.	2	45	1917	Patchogue, N. Y.	New York, N. Y.		
127123	Ga. s.	Crusador.....	7	6	25.0	11.6	3.5	Frt.	1	10	1896	Osterville, Mass.	Vineyard Haven, Mass.		
206596	Ga. s.	Cruso.....	207	162	86.6	20.4	8.8	Tow.	6	80	1909	Chicago, Ill.	Chicago, Ill.		
127194	Ga. s.	Crusoe.....	14	11	37.0	14.0	4.7	Fsh.	1	1	1897	Freeport, N. Y.	New York, N. Y.		
127759	Ga. p.	Crusoe.....	14	14	54.0	14.0	2.5	Fer.	1	1	1903	Congo, W. Va.	Pittsburgh, Pa.		
127747	Ga. s.	Crustacean.....	13	13	40.9	13.3	5.7	Msc.	2	1	1903	Bristol, Me.	Vineyard Haven, Mass.		
207839	Ga. s.	Crustacean.....	12	12	45.0	15.2	4.0	Fsh.	1	1	1910	Swans Island, Me.	Rockland, Me.		
213446	Ga. y.	Crux del Sur.....	22	17	46.4	15.6	6.1	Yct.	1	15	1915	Salisbury, Md.	Philadelphia, Pa.		
201562	Ga. s.	Crystal.....	22	8	45.0	12.0	3.0	Frt.	2	50	1904	Gig Harbor, Wash.	Port Angeles, Wash.		
206669	Ga. y.	Crystal.....	37	33	58.0	13.4	5.6	Yct.	2	60	1906	St. Joseph, Mich.	Philadelphia, Pa.		
210591	Ga. s.	Crystal.....	12	11	33.5	10.0	3.8	Fsh.	3	15	1909	Little Suamico, Wis.	Milwaukee, Wis.		

^a Formerly ga. s. Coyote.
^b U. S. S. Coyote.
^c Formerly ga. s. H. L. Covington.

^a Formerly ga. y.
^b Christina.
^c Esperanza.
^d Jorssa.
^e Suzanne.

^a Formerly ga. s. Wohelo.
^b Formerly ga. s. Diamond Queen.

MERCHANT MOTOR VESSELS OF THE UNITED STATES—Continued.

Official No.	Signal letters.	Rtg.	Name of vessel.	Gross tonnage.	Net tonnage.	Length.	Breadth.	Depth.	Service.	Crew.	Indicated horsepower.	When built.	Where built.	Home port (where permanent document issues).
219339	LWHT	Ga. s.	Cubanola	8	5	Feet. 37.8	Feet. 11.9	2.8	Oys.	2	6	1916	Cut Off, La.	New Orleans, La.
219905		Gc. s.	CUBORE	6,89	4,260	450.6	57.2	34.0	Frt.	33	2,500	1920	Quincy, Mass.	New York, N. Y.
216374	LVMC	Ga. s.	Cuckoo	8	6	32.8	9.2	4.0	Fsh.	1	14	1918	Olg Harbor, Wash.	Tacoma, Wash.
210801		Ga. s.	Cuevas	32	15	58.0	21.0	3.9	Frt.	3	3	1881	Madisonville, La.	Gulfport, Miss.
218540	LVMC	Ga. s.	Culburra	2,353	1,770	261.7	46.6	21.7	Frt.	3	1,000	1918	Olympia, Wash.	Seattle, Wash.
127608		Ga. s.	Cultivator	14	10	44.2	15.5	4.0	Fsh.	3	3	1902	Quincy, Mass.	Provincetown, Mass.
125607	LVMC	Ga. s.	Cumberland	6	6	35.1	10.3	3.4	Frt.	1	1	1877	Nansemond County, Va.	Norfolk, Va.
127568		Ga. s.	Cumberland	7	7	28.3	10.3	5.7	Cod.	1	1	1901	Friendship, Me.	Bridgeport, Conn.
208240	LVMC	Ga. s.	Cumberland	63	43	53.1	17.4	7.4	Fsh.	5	50	1910	Morehead City, N. C.	Fernandina, Fla.
127488		Ga. s.	Cupid	14	11	45.6	15.9	4.6	Fsh.	3	3	1900	Patchogue, N. Y.	Greenport, N. Y.
213673	LVMC	Ga. s.	Cupid	7	6	32.6	9.2	3.8	Fsh.	1	12	1911	Seattle, Wash.	Seattle, Wash.
126170		Ga. s.	Curlew	35	31	66.0	19.6	5.5	Fsh.	2	2	1883	Pocomoke City, Md.	Philadelphia, Pa.
127080	LVMC	Ga. s.	Curlew	26	18	59.4	14.6	6.0	Fsh.	1	60	1895	Millbridge, Me.	Machias, Me.
219790		Ga. s.	Curlew	11	7	34.2	10.5	4.9	Fsh.	2	16	1920	Seattle, Wash.	Do.
219915	LVMC	Ga. s.	Curlew	56	14	72.8	17.5	6.3	Tow.	1	120	1920	Oakland, Cal.	San Francisco, Cal.
126030		Ga. s.	Curtis	22	17	54.1	15.8	4.5	Fsh.	3	3	1882	St. Michaels, Md.	Philadelphia, Pa.
221332	LVMC	Ga. s.	Cutter	8	6	36.0	9.2	4.2	Msc.	1	15	1911	New York, N. Y.	New York, N. Y.
219385		Ga. s.	CUYAMEL FRUIT CO. BARGE No. 1.	306	196	120.4	33.0	8.8	Frt.	7	200	1919	Violet, La.	New Orleans, La.
219460	LVMC	Ga. s.	CUYAMEL FRUIT CO. BARGE No. 2.	311	201	120.4	33.0	8.8	Frt.	8	200	1920	do.	Do.
219831		Ga. s.	CUYAMEL FRUIT CO. BARGE No. 3.	311	201	120.4	33.0	8.8	Frt.	8	200	1920	do.	Do.
221048	LVMC	Ga. s.	CUYAMEL FRUIT CO. BARGE No. 4.	311	201	120.4	33.0	8.8	Frt.	6	100	1920	do.	Do.
127551		Ga. s.	Cyclone	19	8	48.0	13.3	3.7	Frt.	2	3	1801	Mappsburgh, Va.	Cape Charles, Va.
220543	LVMC	Ga. s.	CYCOL	161	93	112.5	25.0	6.4	Thk.	3	160	1920	Bay Point, Cal.	San Francisco, Cal.
212948		Ga. s.	Cydonia	63	43	68.0	19.2	8.6	Fsh.	4	150	1915	Seattle, Wash.	Seattle, Wash.
126486	LVMC	Ga. s.	Cygnat	7	6	32.0	10.3	4.7	Msc.	1	20	1887	New Rochelle, N. Y.	New York, N. Y.
126329		Ga. s.	Cygnat	6	6	25.9	12.7	3.8	Frt.	2	2	1887	Newport, R. I.	Newport, R. I.
213990	LVMC	Ga. s.	Cygnat	10	6	34.5	10.1	3.5	Pas.	1	30	1910	Charleston, Mass.	Boston, Mass.
221183		Ga. s.	Cygnat	11	9	35.0	14.2	3.9	Frt.	1	20	(†)	(†)	San Francisco, Cal.
207650	LVMC	Ga. s.	Cynthia	9	8	32.0	10.3	4.2	Fsh.	1	10	1904	Osterville, Mass.	New Bedford, Mass.
208112		Ga. y.	Cynthiana	25	17	50.0	15.0	5.0	Xct.	2	25	1910	St. Joseph, Mich.	Miami, Fla.
208967	LVMC	Ga. s.	Cynthia	8	7	27.5	8.8	3.3	Fsh.	3	8	1907	Sturgeon Bay, Wis.	Milwaukee, Wis.
216270		Ga. s.	Cypress	121	95	87.0	21.8	9.2	Fsh.	6	175	1918	Seattle, Wash.	Seattle, Wash.
214631	LVMC	Ga. s.	Cyrene	15	13	40.0	11.6	4.3	Frt.	1	12	1916	Tacoma, Wash.	Tacoma, Wash.
220394		Ga. y.	Cyrene	48	43	56.1	16.0	7.2	Xct.	4	70	1920	Camden, N. J.	Jacksonville, Fla.
127025	LVMC	Ga. s.	Czar	7	7	29.0	13.0	3.6	Pas.	1	7	1894	Warwick, R. I.	Providence, R. I.
217146		LVMC	*Ga. p.	D. & G.	27	15	42.0	10.6	2.7	Tow.	1	25	1918	Beardstown, Ill.
220171	Ga. s.		D. & M.	8	6	33.9	9.1	3.8	Fsh.	1	15	1920	Seattle, Wash.	Seattle, Wash.
6829	LVMC	Ga. s.	D. Joline	13	11	40.2	15.4	3.5	Frt.	1	25	1874	Tottenville, N. Y.	Newark, N. J.
214823		Ga. y.	D. McDonald	36	24	60.5	15.1	4.6	Fsh.	1	64	1917	Seattle, Wash.	Seattle, Wash.
203182	LVMC	Ga. s.	D. B. C. III.	30	25	59.4	11.6	4.6	Pas.	2	2	1906	Muskegon, Mich.	Detroit, Mich.
157434		Ga. s.	D. E. Robertson	7	6	37.5	12.1	3.1	Oys.	1	1	1895	Morgan City, La.	Morgan City, La.
157391	LVMC	Ga. s.	D. G. Callis	13	6	47.0	13.8	3.6	Frt.	2	2	1893	Poquoson, Va.	Newport News, Va.
208489		Ga. s.	D. H. Penton	12	7	42.0	10.3	4.0	Plt.	3	60	1911	Morehead City, N. C.	Wilmington, N. C.
6924	LVMC	Ga. s.	D. P. Mulford	30	24	54.0	18.3	5.1	Frt.	3	3	1876	Bridgeton, N. J.	Reedville, Va.
157388		Ga. s.	D. R. Meekins	9	6	49.0	12.4	3.0	Oys.	2	2	1893	Taylor's Island, Md.	Annapolis, Md.
157101	LVMC	Ga. s.	D. Neer Taylor	23	15	60.3	15.8	4.3	Ten.	1	1	1883	Messongo, Va.	Baltimore, Md.
204366		Ga. s.	D. Y. C. III.	13	11	46.5	10.6	3.6	Fer.	1	1	1907	Detroit, Mich.	Detroit, Mich.
219450	LVMC	Ga. s.	D. S. B. & R. Co. No. 3.	8	5	33.9	13.3	2.7	Mso.	1	40	1919	Camden, N. J.	Philadelphia, Pa.
103691		Ga. y.	Dacota	36	30	55.8	13.3	7.3	Yct.	2	2	1906	Long Island City, N. Y.	New York, N. Y.
221369	LVMC	*Ga. p.	Daddy Q.	38	35	47.2	16.0	2.5	Tow.	3	25	1920	Peach Orchard, Ark.	St. Louis, Mo.
214471		Ga. s.	Dad of Em All.	28	19	50.5	16.0	3.3	Pas.	2	70	1916	North East, Md.	Wilmington, Del.
213130	LVMC	Ga. s.	Dagmar	14	9	45.3	11.5	4.2	Fsh.	2	18	1914	Beaver Bay, Minn.	Duluth, Minn.
211555		Ga. s.	Dagny	10	7	35.9	9.2	4.0	Fsh.	8	2	1913	Bellingham, Wash.	Seattle, Wash.
208968	LVMC	Ga. s.	Dahlia	10	9	27.0	8.8	3.4	Fsh.	4	7	1910	Gills Rock, Wis.	Milwaukee, Wis.
212644		Ga. s.	Dahlia	38	32	58.7	18.5	5.3	Frt.	2	2	1914	Paulsboro, N. J.	Baltimore, Md.
219557	LVMC	Ga. s.	Daily	34	26	53.7	14.2	6.5	Fsh.	5	50	1919	Seattle, Wash.	Seattle, Wash.
187245		Ga. s.	Daisy	6	5	34.0	10.0	4.0	Frt.	1	20	1889	Patchogue, N. Y.	Bridgeport, Conn.
157642	LVMC	Ga. s.	Daisy	12	6	45.2	10.6	3.3	Frt.	1	1	1901	Smyrna, N. O.	Norfolk, Va.
157681		Ga. s.	Daisy	26	18	55.9	15.9	5.7	Fsh.	6	6	1902	Ballard, Wash.	Seattle, Wash.
213617	LVMC	Ga. s.	Daisy	5	5	25.3	11.4	2.9	Fsh.	1	35	1880	Amityville, N. Y.	Patchogue, N. Y.
210100		Ga. s.	Daisy	7	5	36.2	8.8	3.5	Pas.	1	20	1899	Holland, Mich.	Chicago, Ill.
215358	LVMC	Ga. s.	Daisy	27	18	47.2	13.4	6.3	Fsh.	8	40	1917	Tacoma, Wash.	Tacoma, Wash.
215561		Ga. s.	Daisy	10	9	28.8	9.2	3.5	Fsh.	1	12	1911	Manitowoc, Wis.	Grand Haven, Mich.
220289	LVMC	*Ga. p.	Daisy	12	7	34.6	8.9	3.1	Pas.	1	1	1920	Paradise, Ky.	Louisville, Ky.
217366		Ga. s.	Daisy Dean	10	8	43.7	9.3	4.1	Frt.	1	12	1918	Crittenden, Va.	Charleston, S. C.
212034	LVMC	Ga. s.	Daisy May	11	5	46.6	11.3	8.6	Pas.	1	30	1912	Winter Harbor, Va.	Newport News, Va.
213269		Ga. s.	Daisy V.	9	6	35.0	10.2	2.8	Frt.	2	20	1915	Southport, N. C.	Wilmington, N. C.
157060	LVMC	Ga. s.	Daisy E. Smith	53	46	65.4	20.0	5.2	Oys.	6	6	1881	New Haven, Conn.	Greenport, N. Y.

† Formerly sch. R. O. Elliott.
 † Formerly British ga. s. Culburra.

* Formerly U. S. N. launch 1108 M.

† Unknown.
 † Oil Engine.

MERCHANT MOTOR VESSELS OF THE UNITED STATES—Continued.

Official No.	Signal letters.	Rlg.	Name of vessel.	Gross tonnage.	Net tonnage.	Length.	Breadth.	Depth.	Service.	Crew.	Indicated horsepower.	When built.	Where built.	Home port (where permanent document issues).
						Feet.	Feet.	Feet.						
211262		*Ga. p.	Dakota	41	29	68.3	14.0	3.4	Tow.	3	60	1913	Williston, N. Dak.	Memphis, Tenn.
210671		Ga. s.	Damfino	13	9	30.8	10.6	4.0	Msc.	1	24	1911	Oshkosh, Wis.	Chicago, Ill.
207507		*Ga. p.	Dan	13	8	60.0	12.4	2.3	Frt.	2	40	1910	Seattle, Wash.	Port Townsend, Wash.
220504		Ga. s.	Dana	18	10	43.7	13.0	4.6	Frt.	2	25	1920	Crisfield, Md.	Crisfield, Md.
157595		Ga. s.	Dana Beale	9	7	45.0	11.0	3.0	Oys.	2	10	1901	Cape Charles, Va.	Newport News, Va.
204330		Ga. s.	Dandy	8	6	31.9	12.0	4.8	Frt.	1		1917	Surry, Me.	South West Harbor, Me.
206809		Ga. s.	Darby	8	5	42.6	10.5	3.2	Frt.	1	50	1894	Peekskill, N. Y.	New York, N. Y.
219041		Ga. s.	Darby	6	6	33.4	10.3	3.0	Fsh.	2	20	1916	Harcelonn, N. Y.	Buffalo, N. Y.
218429		Ga. s.	Dabet	10	8	35.2	9.3	4.1	Fsh.	1	20	1919	Seattle, Wash.	Seattle, Wash.
217221		Ga. s.	Dan K.	17	15	64.5	16.0	2.0	Tow.	1	60	1918	Calro, Ill.	St. Louis, Mo.
202181		*Ga. p.	Dan Patch	15	15	70.4	12.0	2.0	Pas.	2		1905	Louvanna, Ohio.	Louisville, Ky.
6669		Ga. s.	Dan Sooy	15	14	43.7	10.7	4.0	Frt.	2		1870	Smith Landing, N. J.	New York, N. Y.
157039		Ga. s.	Daniel	8	6	40.3	11.8	3.4	Oys.	1		1901	Gullford, Va.	Cape Charles, Va.
157211		Ga. s.	Daniel Bell	15	11	54.3	14.2	3.7	Fsh.	1		1889	Morehead City, N. C.	Elizabeth City, N. C.
157016		Ga. s.	Daniel Cresslo.	15	10	45.6	17.5	3.9	Frt.	1		1901	Belhaven, N. C.	Washington, N. C.
157260		Ga. s.	Daniel G. Powlo.	19	12	60.2	15.6	4.6	Fsh.	12		1889	Smyrna, N. C.	Beaufort, N. C.
90113		Ga. s.	Dante	14	9	40.7	11.4	5.6	Tow.	1		1869	Philadelphia, Pa.	New York, N. Y.
150526		Ga. s.	Dapino	13	12	40.0	14.3	5.0	Msc.	2		1885	South Brooklyn, N. Y.	Do.
157145		Ga. s.	Dapino	22	21	46.0	10.5	6.3	Frt.	1	15	1885	Brooklyn, N. Y.	Do.
210922		Ga. s.	Dapino	10	7	30.5	8.6	2.6	Tow.	2		1913	Belhaven, N. C.	New Bern, N. C.
212005		Ga. y.	Dapino	21	14	40.0	14.1	5.8	Yct.	2	15	1912	Olympia, Wash.	Tacoma, Wash.
213420		Ga. s.	Dapino	49	34	82.0	10.9	4.5	Pas.	6	80	1915	Mobile, Ala.	Mobile, Ala.
214170		Ga. s.	Darling	11	8	37.0	11.0	4.0	Pas.	1	40	1916	Raymond, Wash.	Seattle, Wash.
209598		Ga. y.	Dark Island	17	12	60.0	10.5	4.7	Yct.	3	200	1912	New York, N. Y.	Ogdensburg, N. Y.
208937		Ga. s.	Darlino	7	7	26.4	9.4	3.6	Fsh.	3	8	1905	Jackson Harbor, Wis.	Milwaukee, Wis.
157617		Ga. s.	Dart	15	14	41.3	14.0	6.4	Fsh.	3		1902	Gloucester, Mass.	Boston, Mass.
211108		Ga. s.	Dart	15	10	50.0	11.0	4.6	Tow.	2	50	1913	Lockport, N. Y.	Morgan City, La.
212910		Ga. y.	Dart	27	18	66.3	11.4	0.3	Yct.	3	400	1911	New York, N. Y.	New York, N. Y.
125863		Ga. s.	Darwin	15	10	40.2	13.2	4.0	Pas.	2		1889	Mobile, Ala.	New Orleans, La.
200972		Ga. s.	D'Arfagnan	26	18	81.3	10.1	5.0	Pas.	3		1904	St. Louis, Mo.	Chicago, Ill.
6667		Ga. s.	D'Arfagnan	10	18	45.0	18.0	4.7	Fsh.	2	48	1870	Greenport, N. Y.	Providence, R. I.
157387		Ga. s.	Dauntless	7	6	28.7	11.4	3.3	Frt.	1		1893	Cedar Grove, Tex.	Houston, Tex.
157422		Ga. s.	Dauntless	12	8	39.3	13.0	4.7	Fsh.	1	20	1895	Liverett, Wash.	Juneau, Alaska.
157495		Ga. s.	Dauntless	11	7	35.3	13.0	3.7	Pas.	1		1897	Willapa, Wash.	Astoria, Wash.
157685		Ga. s.	Dauntless	8	5	31.5	7.0	2.7	Pas.	1	10	1902	Whatecom, Wash.	Port Townsend, Wash.
202014		Ga. s.	Dauntless	40	27	70.0	12.8	6.0	Pas.	4		1906	Long Island City, N. Y.	Cape Vincent, N. Y.
211752		Ga. s.	Dauntless	12	10	40.6	9.4	4.4	Fsh.	2	25	1906	Brooklyn, N. Y.	New York, N. Y.
220391		Ga. s.	Dauntless	12	9	39.8	11.3	3.2	Tow.	2	45	1920	Jacksonville, Fla.	Jacksonville, Fla.
220512		Ga. s.	Dauntless	12	11	39.9	0.4	3.3	Frt.	1	10	1920	Atlantic City, N. J.	Beaufort, N. C.
221393		Ga. y.	Dauntless	25	23	47.9	14.3	5.0	Yct.	1	24	1921	do.	Philadelphia, Pa.
213557		*Ga. p.	David	7	6	44.4	11.7	1.9	Tow.	1	15	1915	Parkersburg, W. Va.	Pittsburgh, Pa.
157499		Ga. s.	David H. Schuyler	8	8	33.8	12.2	4.3	Fsh.	2		1898	Atlantic City, N. J.	New Bern, N. C.
157073		Ga. s.	David R. Lake	21	12	50.0	17.4	4.6	Oys.	5		1892	Bridgeton, N. J.	Do.
220363		Ga. s.	Davidson	14	9	48.9	11.0	4.6	Frt.	1	50	1920	Norfolk, Va.	Norfolk, Va.
221282		Ga. s.	Davidson	14	8	48.3	10.2	4.0	Frt.	1	70	1912	Brooklyn, N. Y.	New London, Conn.
157477		Ga. s.	Dawn	15	9	58.4	8.8	3.5	Pas.	1	30	1889	Bristol, R. I.	Key West, Fla.
208673		Ga. s.	Dawn	12	11	35.0	10.9	3.5	Fsh.	1	18	1911	Ketchikan, Alaska.	Ketchikan, Alaska.
211932		Ga. s.	Dawn	30	20	63.5	14.4	6.6	Frt.	5	100	1914	Lockmoor, Ia.	Morgan City, La.
213985	LFVR	Ga. y.	Dawn	21	20	60.0	10.5	5.0	Yct.	3	200	1916	Stamford, Conn.	New York, N. Y.
214243	LGCY	Ga. y.	Dawn	17	10	43.6	12.0	7.6	Yct.	1	25	1916	East Boothbay, Mo.	Do.
214275		Ga. s.	Dawn	14	9	42.8	12.6	3.7	Pas.	1	30	1916	Sausalito, Cal.	Los Angeles, Cal.
210272		Ga. s.	Dawn	151	79	109.5	26.2	10.8	Fsh.	21	150	1919	Essex, Mass.	Gloucester, Mass.
220719		Ga. y.	Dawn	18	12	48.0	12.0	5.5	Yct.	2	105	1920	Clason Point, N. Y.	New York, N. Y.
221926		Ga. y.	Dawn	19	15	47.1	10.7	4.8	Yct.	1	37	1916	Tacoma, Wash.	Seattle, Wash.
200029	KSNT	Ga. y.	Dawn II	24	21	49.3	14.5	5.9	Yct.	3		1903	Fall River, Mass.	New York, N. Y.
214491	LKLI	Ga. s.	DAWNITE	1,076	1,601	252.0	43.7	21.2	Frt.	18	320	1916	Toledo, Ohio.	Do.
203136	KVLI	Ga. y.	Day Dream	121	97	83.8	23.6	4.8	Yct.	3	140	1906	Greenwich, Conn.	Galveston, Tex.
215111		Ga. s.	Daylight	38	30	53.5	15.1	6.7	Fsh.	5	45	1917	Tacoma, Wash.	Los Angeles, Cal.
214568	LGNB	Ga. s.	DAYLITE	1,076	1,601	252.0	43.7	21.9	Frt.	18	320	1916	Toledo, Ohio.	New York, N. Y.
221355	MCVF	Ga. y.	Dayse	40	25	64.0	12.5	3.8	Yct.	3	200	1921	Stamford, Conn.	Bridgeton, Conn.
209173		Ga. s.	Dazlayno	13	8	34.5	10.5	3.9	Frt.	1		1910	Tacoma, Wash.	Seattle, Wash.
211998		Ga. s.	Dean	21	14	50.6	12.4	3.6	Pas.	1	27	1910	Lockmoor, Ia.	Morgan City, La.
205533		*Ga. p.	Deapolis	41	41	64.7	25.9	3.5	Fer.	6	38	1908	Bismarck, N. Dak.	Pambina, N. Dak.
211858		Ga. s.	Debs	18	12	39.0	12.2	4.6	Fsh.	6	20	1913	Seattle, Wash.	Seattle, Wash.
216328		Ga. s.	Decision	19	13	43.5	12.1	5.8	Fsh.	4	40	1918	Tacoma, Wash.	Do.
157640		Ga. s.	Decker	10	8	37.5	11.6	3.4	Oys.	1		1890	Freeport, N. Y.	Patchogue, N. Y.
201077		Ga. s.	Decomah	9	7	34.0	12.2	3.8	Oys.	1		1904	Stratford, Conn.	New York, N. Y.
209503		Ga. s.	Decorah	39	26	59.5	16.8	7.0	Fsh.	10	50	1911	Seattle, Wash.	Portland, Ore.
206929		Ga. y.	Decuy	24	10	46.5	15.2	3.8	Yct.	2	20	1909	Baltimore, Md.	Baltimore, Md.
213920		Ga. s.	Deco	13	9	48.9	13.3	4.0	Frt.	1	18	1916	Astoria, Ore.	Astoria, Ore.
218145		Ga. s.	Deep Sea	52	35	70.6	10.0	6.5	Tow.	4	100	1919	Friday Harbor, Wash.	Seattle, Wash.

1 Formerly *fa* sts. s. Minnie.
 2 Formerly *fb* ga s. J. McAteer.
 3 Formerly *slp*. y. Polly.
 Formerly *ga*. y. Flier.

4 Formerly lugger Carmella.
fa Helen.
 5 Formerly *ga*. y. *fb* Silver Fox.

6 Formerly *ga*. y. Onawa II.
 † Oil engine.

MERCHANT MOTOR VESSELS OF THE UNITED STATES—Continued.

Official No.	Signal letters.	Rtg.	Name of vessel.	Gross tonnage.	Net tonnage.	Length.	Breadth.	Depth.	Service.	Crew.	Indicated horsepower.	When built.	Where built.	Home port (where permanent document issues).
157483		Ga. s.	Defender	5	5	25.0	11.4	3.4	Fsh.	1	8	1897	Monument Beach, Mass.	New Bedford, Mass.
157584		Ga. s.	Defender	13	13	44.0	15.3	6.4	Fsh.	2	2	1900	Gloucester, Mass.	Belfast, Me.
203034		Ga. s.	Defender	14	7	56.0	11.0	6.0	Mso.	2	14	1906	Lake Charles, La.	Morgan City, La.
216429		Ga. s.	Defender	7	5	32.7	11.6	3.0	Pas.	1	25	1893	Hampton, Va.	Newport News, Va.
216435		Ga. s.	Defender	7	5	31.3	10.7	6.0	Frt.	1	7	1906	Southport, Me.	Rockland, Me.
219976		Ga. s.	Defence	20	20	47.6	13.4	6.3	Fsh.	5	45	1920	Seattle, Wash.	Seattle, Wash.
221332		Ga. s.	Defn.	10	8	37.7	11.1	3.6	Fsh.	2	45	1921	Leonardo, N. J.	New York, N. Y.
157326		Ga. s.	Defiance	7	6	29.0	12.0	3.0	Msc.	1	5	1891	Patchogue, N. Y.	Patchogue, N. Y.
157402		Ga. s.	Defiance	5	5	23.3	11.1	3.2	Frt.	1	5	1899	Osterville, Mass.	New Bedford, Mass.
157692		Ga. s.	Defiance	5	6	39.0	9.3	2.4	Mso.	1	10	1903	Morehead City, N. C.	Heaufort, N. C.
204154		Ga. s.	Defiance	7	5	37.0	9.4	3.8	Pas.	2	16	1907	Seattle, Wash.	Nome, Alaska.
205043		Ga. s.	Defiance	9	6	40.0	12.6	2.6	Wrk.	1	12	1908	Fairbank, Talbot Co., Md.	Baltimore, Md.
212195		Ga. s.	Defiance	87	87	91.5	22.5	10.3	Frt.	4	1914	Bath, Me.	Beaufort, N. C.
214174		Ga. s.	Defiance	10	10	38.5	9.0	3.7	Pas.	1	20	Los Angeles, Cal.
218103		Ga. s.	Defiance	14	12	38.4	10.5	3.4	Frt.	2	18	1919	Warroad, Minn.	Duluth, Minn.
214843		Ga. s.	De Foe	18	12	42.0	11.7	7.5	Fsh.	2	50	1917	San Diego, Cal.	San Diego, Cal.
218211	LRKJ	Ga. y.	De Grasse	50	41	78.5	12.7	7.2	Yot.	5	220	1918	Neponset, Mass.	New York, N. Y.
157651		Ga. s.	De Haro	9	6	32.4	8.8	3.8	Pas.	1	14	1902	Whatcom, Wash.	Seattle, Wash.
220883		Ga. p.	Deponia	14	12	46.0	11.0	2.3	Pas.	1	12	1920	Newport, Ark.	St. Louis, Mo.
214941		Ga. s.	Delaware	32	24	51.8	14.5	6.3	Fsh.	7	40	1917	Tacoma, Wash.	Seattle, Wash.
215739		Ga. s.	Delaware	12	8	48.0	12.0	4.6	Fsh.	2	36	1917	Petersburg, Alaska	Do.
216238		Ga. p.	Delaware	17	15	38.0	9.0	2.5	Tow.	1	10	1918	Parkin, Ark.	St. Louis, Mo.
216545		Ga. s.	Delaware	13	9	45.0	11.8	4.4	Fsh.	4	1918	Los Angeles, Cal.	Los Angeles, Cal.
204872		Ga. p.	Delona	8	5	40.2	8.8	3.2	Pas.	1	1908	Grafton, Ill.	Memphis, Tenn.
141827		Ga. s.	Della	28	27	41.0	16.1	4.0	Mso.	1	25	1897	Islip, N. Y.	New York, N. Y.
207816		Ga. s.	Della	8	8	28.5	8.2	3.0	Fsh.	3	7	1907	Marinette, Wis.	Milwaukee, Wis.
157680		Ga. s.	Delight	9	7	43.6	12.3	3.4	Frt.	2	5	1882	Queen Anne County, Md.	Baltimore, Md.
220663		Ga. s.	Delivery	11	8	46.2	10.6	4.1	Mso.	1	21	(†)	New York, N. Y.
203642		Ga. s.	Delivery II	45	30	69.2	15.2	6.0	Frt.	3	25	1906	Tottenville, N. Y.	Do.
209867		Ga. s.	DELIVERY No. 3	93	66	94.5	18.0	7.6	Tnk.	3	100	1912	Fort Richmond, N. Y.	Do.
214025		Ga. s.	Delivery No. 4	64	43	59.8	20.6	7.5	Mro.	3	150	1916	Tottenville, N. Y.	Do.
220479	MBGR	Ga. s.	DELIVERY No. 5	180	128	109.4	25.1	10.9	Frt.	5	300	1920	Mariners Harbor, N. Y.	Do.
136653		Ga. s.	Delmore	17	12	53.4	12.0	4.2	Frt.	1	1890	Grand Rapids, Mich.	Chicago, Ill.
209619		Ga. s.	Delmatia	10	8	43.4	10.5	4.4	Fsh.	2	25	1912	San Pedro, Cal.	Los Angeles, Cal.
157161		Ga. s.	Delmay	8	6	47.0	11.9	3.1	Mso.	2	1885	Somerset Co., Md.	Annapolis, Md.
211396		Ga. s.	Delma	8	6	41.0	8.8	3.0	Pas.	2	18	1903	Newark, N. J.	Newark, N. J.
202438		Ga. y.	Delphine	27	13	68.0	11.3	3.5	Yct.	3	1904	St. Joseph, Mich.	New York, N. Y.
209265		Ga. s.	Delphine	8	7	37.6	9.8	4.8	Fsh.	4	20	1911	Neponset, Mass.	Newport, R. I.
213505		Ga. s.	Delphine	17	10	47.3	15.7	3.8	Frt.	1	18	1915	Crittenden, Va.	Norfolk, Va.
213709	LFFS	Ga. y.	Delphine	17	16	37.8	11.9	4.7	Yct.	2	25	1915	Atlantic City, N. J.	Philadelphia, Pa.
221135		Ga. s.	Delrey	9	5	38.0	12.0	4.5	Frt.	1	32	1921	Groton, Conn.	New London, Conn.
157461		Ga. s.	Della	7	5	40.6	13.4	3.6	Oys.	1	1896	Morgan City, La.	Morgan City, La.
202988		Ga. s.	Della	8	6	35.5	11.2	4.4	Pas.	1	30	1906	East Boothbay, Me.	Marblehead, Mass.
217948		Ga. y.	Della	27	22	54.0	12.8	3.9	Yct.	2	36	1904	Madisonville, La.	New Orleans, La.
221351		Ga. s.	Della	17	12	48.1	11.0	5.4	Fsh.	2	40	1914	Norfolk, Va.	Boston, Mass.
216852		Ga. s.	Delta No. 2	26	17	61.1	12.1	4.3	Frt.	2	180	1918	Stockton, Cal.	San Francisco, Cal.
217092		Ga. s.	Delta No. 3	20	17	61.1	12.1	4.3	Frt.	1	180	1918	Do.
217395		Ga. s.	Delta No. 5	26	17	61.1	12.1	4.3	Frt.	1	250	1918	Do.
217396		Ga. s.	Delta No. 6	26	17	61.1	12.1	4.3	Frt.	1	250	1918	Do.
6976		Ga. s.	Democrat	16	15	44.5	15.7	4.2	Frt.	1	14	1879	Freeport, N. Y.	New York, N. Y.
215922		Ga. s.	Democrat	31	27	56.2	14.6	7.1	Fsh.	2	40	1918	Seattle, Wash.	Ketchikan, Alaska.
209757		Ga. s.	Denver	8	5	29.5	10.0	3.5	Fsh.	7	10	1912	Tacoma, Wash.	Seattle, Wash.
203627		Ga. s.	Dependent	48	25	83.0	18.6	4.7	Pas.	3	1906	New Orleans, La.	New Orleans, La.
210144		Ga. s.	Dependent	14	7	55.1	14.1	3.6	Pas.	9	1912	Washington, N. C.	Washington, N. C.
6898		Ga. s.	Desiro	7	6	39.6	12.5	3.9	Frt.	1	10	1876	Groton, Conn.	New York, N. Y.
211564	LDFN	Ga. y.	Desiro	73	49	81.4	10.1	8.0	Yct.	1	150	1913	Glaveston, Tex.	Do.
214918		Ga. s.	Desiro	36	21	58.0	15.6	8.2	Fsh.	2	35	1914	Osterville, Mass.	Gloucester, Mass.
157309		Ga. s.	Desiree	11	7	33.5	12.5	4.8	Mso.	2	35	1885	Brooklyn, N. Y.	New York, N. Y.
204408		Ga. p.	Des Moines	7	7	34.0	8.7	3.0	Pas.	2	8	1907	Keokuk, Iowa	Des Moines, Iowa.
205255		Ga. s.	Despatch	14	9	45.0	10.1	4.1	Frt.	1	40	1908	Oakland, Cal.	San Francisco, Cal.
214310		Ga. s.	Despatch	15	10	47.0	14.7	4.3	Fsh.	1	75	1916	Erle, Pa.	Sandusky, Ohio.
213454		Ga. s.	Despatch No. 1	33	7	50.5	15.2	6.9	Frt.	1	1915	San Francisco, Cal.	San Francisco, Cal.
209236		Ga. s.	Despatch No. 2	37	19	62.2	18.0	6.0	Frt.	1	75	1911	Do.
214365		Ga. s.	Despatch No. 3	29	10	55.7	16.3	5.8	Pas.	1	1916	San Diego, Cal.	Do.
215043		Ga. s.	Despatch No. 4	28	10	60.0	14.2	6.8	Pas.	1	1917	Los Angeles, Cal.	Do.
211771		Ga. s.	Despatch No. 5	59	40	72.0	10.8	5.7	Frt.	2	1913	Dockton, Wash.	Seattle, Wash.
214869		Ga. s.	Destrehan	20	22	44.9	12.4	4.6	Pas.	5	1911	Harvey, La.	New Orleans, La.
218511		Ga. s.	Detroit	42	33	55.6	15.9	6.9	Fsh.	2	50	1919	Olg Harbor, Wash.	Los Angeles, Cal.
218574		Ga. s.	Deutschland	41	26	62.5	17.1	4.2	Frt.	9	60	1919	Morehead City, N. C.	Beaufort, N. C.
214211		Ga. s.	De Novo	9	0	34.0	9.7	3.5	Frt.	2	17	1911	Menasha, Wis.	Milwaukee, Wis.
208764		Ga. s.	De Wet	12	11	31.0	9.8	3.0	Tow.	2	12	1911	Northport, Mich.	Grand Haven, Mich.
204310		Ga. s.	Dew Drop	12	8	31.5	13.6	3.0	Tow.	1	1907	Miami, Fla.	St. Augustine, Fla.
157530		Ga. s.	Dewey	27	16	60.0	16.5	4.9	Fsh.	12	1898	Smyrna, N. C.	Beaufort, N. C.

1 Formerly slip. Lawrence J.
 2 Formerly ga. s. Ella.
 3 Formerly ga. y. Nanin.
 4 Formerly ga. s. Lou Chandler.

5 Formerly ga. s. Crowley No. 16.
 6 Formerly ga. s. R. M. Creswell.
 7 Formerly ga. s. Infalible.

8 Formerly ga. s. Florence J.
 † Composite.
 ‡ Unknown.
 § Rebuilt, 1903.

MERCHANT MOTOR VESSELS OF THE UNITED STATES—Continued.

Official No.	Signal letters.	Rlg.	Name of vessel.	Gross tonnage.	Net tonnage.	Length.	Breadth.	Depth.	Service.	Crew.	Indicated horsepower.	When built.	Where built.	Home port (where permanent document issues).
						Feet.	Feet.	Feet.						
201953		*Ga. p.	Dewey	14	14	50.0	11.0	3.0	Tow.	2		1905	Moline, Ill.	Chicago, Ill.
210595		Ga. s.	Dewey	18	12	50.2	13.6	6.2	Frt.	25	25	1912	Elliotts, Md.	Crisfield, Md.
220703		*Ga. p.	Dewey	25	25	58.0	16.0	3.0	Fer.	28	28	1920	Dubuque, Iowa.	Milwaukee, Wis.
25327		Ga. s.	Diabliesse	21	6	43.2	15.5	5.5	Yct.	24	24	1900	Gloucester, Mass.	New York, N. Y.
157355		Ga. s.	Diadem	9	9	43.2	12.9	3.1	Msc.			1892	North River, N. C.	Cape Charles, Va.
157244		Ga. s.	Diamond	9	9	27.0	13.5	3.6	Frt.			1880	Noank, Conn.	New London, Conn.
202587		Ga. s.	Diamond	50	8	31.9	14.2	3.9	Frt.			1904	Marinette, Wis.	Grand Haven, Mich.
220312		Ga. s.	Diamond	9	9	67.4	16.4	7.2	Fsh.		100	1920	Los Angeles, Cal.	Los Angeles, Cal.
208531		Ga. s.	Diamond B.	11	8	43.1	10.0	3.3	Frt.		25	1911	Seattle, Wash.	Seattle, Wash.
214223		Ga. s.	Diamond C.	14	10	40.0	11.3	4.2	Fsh.		20	1916	Wrangell, Alaska.	Wrangell, Alaska.
216896		Ga. s.	Diamond T.	11	8	35.7	11.0	4.4	Fsh.		20	1918	Ketchikan, Alaska.	Ketchikan, Alaska.
209865		*Ga. p.	Dian	7	6	45.3	9.3	2.2	Yct.		12	1910	Union Mills, W. Va.	Pittsburgh, Pa.
157581		Ga. y.	Diana	26	17	55.0	11.5	2.9	Yct.		18	1900	New York, N. Y.	Boston, Mass.
200431		Ga. s.	Diana	15	11	44.8	15.0	6.4	Fsh.	10	20	1903	Gloucester, Mass.	Georgetown, S. C.
204451		Ga. s.	Diana	28	20	60.5	12.4	6.0	Frt.		60	1906	Manitowoc, Wis.	Milwaukee, Wis.
210312		Ga. s.	Diana	37	24	44.5	18.0	4.7	Fsh.	3	30	1912	Newark, N. J.	New York, N. Y.
211767	LWVD	Ga. s.	Diana II	13	8	37.6	11.1	4.7	Fsh.		25	1913	Tacoma, Wash.	Juneau, Alaska.
220241		Ga. y.	Diana II	37	22	55.9	14.0	6.4	Yct.		60	1920	Baltimore, Md.	Baltimore, Md.
211423		Ga. s.	Dianthus	60	38	62.0	17.0	7.3	Pol.	2	20	1913	Bristol, R. I.	Philadelphia, Pa.
207818		Ga. s.	Dick	15	10	39.0	11.9	4.5	Fsh.	5	27	1910	Seattle, Wash.	Seattle, Wash.
200758		Ga. s.	Dictator	8	6	31.4	10.6	5.4	Fsh.	1		1904	Bremen, Mo.	South West Harbor, Me.
214123		Ga. s.	Dichless	23	12	55.6	17.0	4.5	Frt.	2	45	1916	Astoria, Ore.	Astoria, Ore.
202895		Ga. s.	Dilligent	31	21	46.3	15.2	6.1	Frt.	4	39	1908	Bristol, Me.	Newport, R. I.
201849		Ga. s.	Dillard	12	6	42.0	13.7	3.5	Ovs.	2	2	1905	Wheaton, Va.	Reedville, Va.
218130		Ga. s.	Dime	6	6	32.8	9.1	4.1	Fsh.	2	16	1919	Seattle, Wash.	Seattle, Wash.
157578	LQWV	Ga. y.	Dione	18	5	42.5	14.2	5.6	Yct.	3	7	1909	Baltimore, Md.	Hartford, Conn.
204850		Ga. s.	Dione	5	5	29.9	12.6	2.7	Fsh.	1	7	1907	Bayview, Tex.	Houston, Tex.
207129		Ga. s.	Director	18	12	43.2	12.8	4.8	Fsh.	4	30	1911	Seattle, Wash.	Seattle, Wash.
202907		Ga. s.	Director	20	10	48.2	16.6	6.2	Plt.	5	28	1906	East Boothbay, Me.	Portland, Me.
215283		Ga. s.	Dirgo	27	16	44.6	12.6	5.5	Fsh.	1	20	1917	Keyport, Wash.	Seattle, Wash.
157423		Ga. s.	Dirigo	14	14	39.0	11.0	7.0	Fsh.	2	2	1895	Swains Island, Me.	Belfast, Me.
212539		Ga. s.	Discoverer	31	21	53.0	14.0	6.0	Pas.	2	100	1914	Seabeok, Wash.	Seattle, Wash.
209681		Ga. s.	Discovery	17	11	41.6	12.8	4.7	Fsh.	3	30	1911	Tacoma, Wash.	Do.
221448		Ga. s.	Discovery	15	10	39.0	11.2	5.3	Fsh.	7	36	1921	Seattle, Wash.	Sandusky, Ohio.
202019		Ga. s.	Dispatch	14	11	49.0	12.3	3.8	Pas.	2	40	1905	Sandusky, Ohio.	Marshfield, Ore.
203743		Ga. s.	Dispatch	8	6	34.5	8.2	3.0	Frt.	1		1906	Marshfield, Ore.	Nashville, Tenn.
212986		Ga. s.	Dispatch	14	12	60.0	9.0	3.0	Pas.	2	36	1914	Owensboro, Ky.	Norfolk, Va.
214574		Ga. s.	Dispatch	19	15	59.7	12.4	4.9	Frt.	2	70	1910	West Norfolk, Va.	Norfolk, Va.
220846		Ga. s.	Dispatch	10	8	33.5	9.7	3.0	Tow.	3	25	1914	Westlake, La.	Morgan City, La.
219400		Ga. s.	Dispatch II	20	12	58.2	12.3	4.9	Frt.	2	200	1919	West Norfolk, Va.	Norfolk, Va.
213523		Ga. s.	Diver	7	6	27.5	7.8	3.2	Mso.	3	40	1907	Sturgeon Bay, Wis.	Milwaukee, Wis.
207640		Ga. s.	Dix	15	10	51.1	12.5	3.8	Frt.	1	60	1910	Portland, Ore.	Portland, Ore.
207023		Ga. s.	Dix II	14	10	44.8	11.2	3.0	Pas.	1		1909	Astoria, Ore.	Do.
157480		Ga. s.	Dixie	8	6	50.8	10.3	3.4	Frt.	1		1897	Pocomoke City, Md.	Reedville, Va.
157670		Ga. s.	Dixie	15	12	42.0	11.0	4.1	Msc.	1		1902	Astoria, N. Y.	Providence, R. I.
201824		Ga. s.	Dixie	13	11	37.2	12.2	4.2	Frt.	2		1905	Brooklyn, N. Y.	New York, N. Y.
202835		Ga. s.	Dixie	5	5	32.6	11.1	2.6	Pas.	1	12	1906	Daytona, Fla.	St. Augustine, Fla.
203073		Ga. s.	Dixie	3	9	40.6	10.0	4.8	Tow.	1	50	1906	Bellingham, Wash.	Ketchikan, Alaska.
204315		Ga. s.	Dixie	11	6	36.7	12.7	6.3	Frt.	2		1907	Lubeo, Me.	Eastport, Me.
204994		Ga. s.	Dixie	28	19	61.9	10.3	6.3	Tow.	1	125	1908	Oakland, Cal.	San Francisco, Cal.
205473		Ga. s.	Dixie	8	5	40.0	8.5	2.9	Pas.	1	8	1906	Kitty Hawk, N. C.	Elizabeth City, N. C.
205821		Ga. s.	Dixie	6	5	31.1	8.5	3.3	Pas.	1	15	1907	New York, N. Y.	New York, N. Y.
208768		Ga. s.	Dixie	15	9	44.0	9.0	4.0	Pas.	1	25	1911	Treadwell, Alaska.	Juneau, Alaska.
208979	LCBT	Ga. y.	Dixie	27	18	54.1	10.5	6.3	Yct.	2	60	1911	Essington, Pa.	Bath, Me.
211107		Ga. s.	Dixie	9	6	46.5	10.0	3.0	Pas.	1	50	1912	Palm Beach, Fla.	Miami, Fla.
211957		Ga. s.	Dixie	7	5	39.9	9.2	2.9	Frt.	1	12	1914	Harkers Island, N. C.	Beaufort, N. C.
212727		Ga. s.	Dixie	10	9	41.2	9.8	2.6	Fsh.	1	16	1914	Kelso, Wash.	Juneau, Alaska.
214203		Ga. y.	Dixie	27	21	50.9	12.8	5.3	Yct.	2	48	1914	North Tonawanda, N. Y.	Rochester, N. Y.
215488		Ga. s.	Dixie	9	7	37.0	9.3	4.2	Pas.	1	27	1913	Manitowoc, Wis.	St. Louis, Mo.
217908		*Ga. p.	Dixie	42	42	64.8	18.0	4.1	Fer.	6	25	1919	Paducah, Ky.	Paducah, Ky.
218521		Ga. s.	Dixie	8	5	30.8	9.3	4.3	Fsh.	1	14	1919	Tacoma, Wash.	Tacoma, Wash.
220377		Ga. s.	Dixie	16	11	49.6	12.3	4.5	Fsh.	3	50	1917	Los Angeles, Cal.	Los Angeles, Cal.
214258		*Ga. p.	Dixie B.	24	24	43.2	14.2	3.6	Fer.	1	32	1916	Cloverport, Ky.	Louisville, Ky.
217734		Ga. s.	Dixie M.	7	5	31.4	8.9	3.7	Fsh.	1	20	1919	Olg Harbor, Wash.	Tacoma, Wash.
209353		Ga. s.	Dixie Farm	6	5	32.0	10.2	3.5	Frt.	1	9	1911	Charleston, S. C.	Charleston, S. C.
203703		Ga. s.	Dixieland	14	9	57.0	20.0	2.8	Fer.	3		1906	Jacksonville, Fla.	Jacksonville, Fla.
210222		Ga. s.	Dixie Queen	25	17	53.4	17.3	3.6	Fsh.	7	60	1912	Bellingham, Wash.	Seattle, Wash.
205192		Ga. s.	Dixland	11	7	41.0	10.7	3.1	Fsh.	1	20	1908	Hadlock, Wash.	Do.
207266		Ga. s.	Dixon	8	8	37.8	7.6	3.0	Pas.	1	20	1910	Clinton, Iowa.	Chicago, Ill.
217904		Ga. s.	Dixon	13	11	38.0	10.2	4.5	Pas.	1	20	1919	Seattle, Wash.	Ketchikan, Alaska.
215202		Ga. s.	Dize	10	7	35.0	14.0	3.6	Frt.	1	20	1895	Marumso, Md.	Baltimore, Md.
157249		Ga. s.	Ductor	14	7	42.0	10.5	4.8	Frt.	2		1889	New York, N. Y.	Eastport, Me.
215793		Ga. s.	Dr. Martin	28	24	61.1	12.2	5.4	Pas.	2	40	1917	Seattle, Wash.	Seattle, Wash.
208069		Ga. s.	Podger	7	6	26.4	8.2	3.0	Fsh.	2	6	1905	Sturgeon Bay, Wis.	Milwaukee, Wis.
219382		Ga. s.	Dodger	10	7	33.4	11.1	3.0	Fsh.	5	30	1919	Morehead City, N. C.	Perth Amboy, N. J.

1 Formerly ga. y. (a) Unifce.
 (b) Balna.
 2 Formerly Daniel and Carrie.

3 Formerly ga. y. (a) Sea Scamp.
 (b) Diona.
 4 Formerly ga. s. (c) Woodward.

5 Formerly ga. s. Henrietta No. 2.
 † Composite.

MERCHANT MOTOR VESSELS OF THE UNITED STATES—Continued.

Official No.	Signal letters.	Rtg.	Name of vessel.	Gross tonnage.	Net tonnage.	Length.	Breadth.	Depth.	Service.	Crew.	Indicated horsepower.	When built.	Where built.	Home port (where permanent document issues).
211227		Ga. y.	Dodger II.....	29	19	75.7	10.2	5.3	Yct.	3	1913	New York, N. Y.....	New York, N. Y.
220089		Ga. y.	Dodger III.....	24	16	58.2	11.0	5.5	Yct.	2	400	1920do.....	Do.
209482		Ga. y.	Dohema.....	16	14	39.9	10.8	3.9	Yct.	2	30	1911	Morehead City, N. C....	Charleston, S. C.
157231		Ga. s.	Dola Lawson.....	24	15	56.0	15.3	3.9	Frt.	2	1888	Orlolo, Md.....	Newport News, Va.
157463		Ga. s.	Dola May.....	8	6	46.8	11.5	3.1	Frt.	4	12	1896	Monie, Md.....	Baltimore, Md.
95598		Ga. s.	Dolauradora.....	33	29	50.2	18.3	7.0	Pas.	3	50	1880	Mystic, Conn.....	New York, N. Y.
206589		Ga. s.	Dolle G.....	11	7	49.6	12.7	3.7	Tow.	1	50	1909	South Jacksonville, Fla..	Jacksonville, Fla.
204378		Ga. y.	Doloma.....	43	29	65.9	14.0	6.6	Yct.	2	1907	Spring Lake, Mich.....	Grand Haven, Mich.
216172		Ga. s.	Dolores.....	13	11	32.5	13.9	4.1	Frt.	3	10	1918	Key West, Fla.....	Miami, Fla.
6726		Ga. s.	Dolphin.....	15	13	48.0	16.0	4.0	Pas.	1	1871	Babylon, N. Y.....	New York, N. Y.
157421		Ga. s.	Dolphin.....	10	6	39.5	11.6	3.7	Fsh.	1	1894	Santa Barbara, Cal.....	San Diego, Cal.
157688		Ga. s.	Dolphin.....	6	6	44.0	11.4	2.9	Fsh.	1	1903	Pocomoke City, Md.....	Cape Charles, Va.
157691		Ga. s.	Dolphin.....	6	6	24.5	11.6	3.7	Fsh.	1	8	1903	Osterville, Mass.....	Barnstable, Mass.
157702		Ga. s.	Dolphin.....	7	7	37.6	10.6	2.4	Frt.	1	10	1903	Morehead City, N. C....	Beaufort, N. C.
203386		Ga. s.	Dolphin.....	11	7	35.0	11.7	3.8	Fsh.	3	18	1900	Ballard, Wash.....	Wrangell, Alaska.
206254		Ga. s.	Dolphin.....	14	10	42.9	11.5	4.0	Pas.	1	50	1909	Clinton, Wash.....	Seattle, Wash.
207318		Ga. s.	Dolphin.....	7	6	32.0	8.2	3.3	Pas.	1	20	1908	Ludington, Mich.....	Port Huron, Mich.
207983		Ga. s.	Dolphin.....	11	7	35.3	11.0	5.6	Fsh.	4	55	1910	Seattle, Wash.....	Wrangell, Alaska.
208611		Ga. s.	Dolphin.....	19	13	41.0	13.5	5.0	Fsh.	5	20	1911do.....	Juneau, Alaska.
208962		Ga. s.	Dolphin.....	6	5	30.8	10.8	3.4	Fsh.	2	10	1911	Greenport, N. Y.....	Greenport, N. Y.
211914		Ga. s.	Dolphin.....	9	9	34.0	12.2	3.2	Pas.	1	20	1914	St. Augustine, Fla.....	St. Augustine, Fla.
212408		Ga. s.	Dolphin.....	13	10	33.2	10.9	4.1	Fsh.	5	12	1914	Poulsbo, Wash.....	Seattle, Wash.
216280		Ga. s.	Dolphin.....	13	11	36.4	12.1	4.3	Pas.	2	20	1916	Charleston, S. C.....	Charleston, S. C.
216510		Ga. s.	Dolphin.....	57	32	68.7	20.4	4.8	Frt.	6	90	1918	Stockton, Cal.....	San Francisco, Cal.
220756		Ga. s.	Dolphin.....	10	6	42.6	10.1	3.7	Frt.	2	42	1910	Pensacola, Fla.....	Tampa, Fla.
208353		Ga. s.	Dolphin No. 2.....	12	8	46.9	10.1	4.5	Tow.	1	60	1911	Alameda, Cal.....	San Francisco, Cal.
157340		Ga. s.	Domino.....	14	11	42.0	14.8	4.0	Msc.	2	18	1886	Tottenville, N. Y.....	New York, N. Y.
214737		Ga. s.	Don.....	13	11	46.0	13.1	3.9	Frt.	1	24	1911	Pensacola, Fla.....	Tampa, Fla.
221201		*Ga. p.	Donald.....	21	13	64.7	10.5	2.4	Tow.	1	20	1921	Grantsville, W. Va.....	Pittsburgh, Pa.
216833		Ga. s.	Donald K.....	25	12	57.1	18.1	4.4	Frt.	2	38	1918	Eastport, Me.....	Eastport, Me.
220253	LWTG	Ga. s.	Donaldo.....	34	29	47.5	14.0	6.7	Yct.	3	50	1920	Camden, N. J.....	New York, N. Y.
210225		Ga. s.	Don-Mar.....	9	6	44.0	11.6	3.2	Fsh.	1	60	1910	Port Clinton, Ohio.....	Toledo, Ohio.
220305		Ga. s.	Don Carlos.....	8	6	34.0	9.4	3.4	Fsh.	2	16	1920	Everett, Wash.....	Seattle, Wash.
157393		Ga. s.	Doncaster.....	34	28	53.5	15.5	7.4	Fsh.	6	1894	Tacoma, Wash.....	Do.
210044		Ga. y.	Don Mardel.....	23	18	47.0	11.3	5.7	Yct.	1	35	1912	Boston, Mass.....	New York, N. Y.
208539		Ga. s.	Donna.....	9	8	29.0	8.0	3.1	Fsh.	3	8	1904	Manitowoc, Wis.....	Milwaukee, Wis.
220664	MBPK	Ga. s.	Donna Lane.....	2,185	1,597	245.5	46.7	23.6	Fsh.	23	1,280	Houghton, Wash.....	Seattle, Wash.
219021		Ga. s.	Donna Rora.....	14	13	39.1	8.0	2.2	Pas.	1	30	1919	Newport, Ark.....	St. Louis, Mo.
219253		Ga. y.	Dont Worry.....	19	11	45.6	9.1	3.9	Yct.	2	32	1916	Evansville, Ind.....	Evansville, Ind.
213722		Ga. s.	DOOLEY.....	9	8	35.7	7.5	2.8	Pas.	1	40	1911	Grafton, Ill.....	St. Louis, Mo.
6818		Ga. s.	Dora.....	42	28	57.0	21.5	5.1	Frt.	1	40	1874	San Francisco, Cal.....	San Francisco, Cal.
157134		Ga. s.	Dora.....	47	25	59.5	23.3	4.8	Frt.	1	1884do.....	Do.
157137		Ga. s.	Dora.....	17	16	58.4	15.8	4.4	Frt.	2	1884	Annapolis, Md.....	Richmond, Va.
201107		Ga. s.	Dora.....	13	10	43.9	12.5	4.4	Pas.	2	1904	Hoboken, N. J.....	New York, N. Y.
207034		Ga. s.	Dora.....	7	6	28.0	8.6	3.7	Fsh.	1	10	1907	Grand Haven, Mich.....	Grand Haven, Mich.
208938		Ga. s.	Dora.....	6	5	24.2	7.6	3.2	Fsh.	3	6	1903	Green Bay, Wis.....	Milwaukee, Wis.
216384		Ga. s.	Dora.....	12	10	38.5	11.1	5.0	Fsh.	1	14	1918	Richardson, Wash.....	Seattle, Wash.
216416		Ga. s.	Dora.....	10	7	86.1	10.8	4.0	Frt.	0	30	1918	Bay Center, Wash.....	Do.
219149		Ga. s.	Dora B. H.....	8	6	33.8	11.8	3.5	Fsh.	2	20	1918	Sitka, Alaska.....	Juneau, Alaska.
202898		*Ga. p.	Dora Clark.....	14	14	50.0	12.0	2.8	Pas.	3	1906	Shawneetown, Ill.....	St. Louis, Mo.
214867		Ga. s.	Dora F.....	25	23	55.4	12.9	5.5	Pas.	3	36	1917	Camden, N. J.....	Philadelphia, Pa.
209544		Ga. s.	Dora H.....	22	15	43.0	13.5	5.2	Fsh.	2	65	1912	Seattle, Wash.....	Seattle, Wash.
217218		*Ga. p.	Dora H.....	33	9	57.0	11.8	1.5	Tow.	3	1909	New Iberia, La.....	Morgan City, La.
219911		Ga. s.	DORA M.....	7	7	29.6	7.3	3.0	Pas.	1	16	1917	St. Louis, Mo.....	St. Louis, Mo.
210382		Ga. s.	Dora R.....	6	5	31.0	12.2	3.0	Pas.	1	15	1911	East Rockaway, N. Y....	Patchogue, N. Y.
157365		Ga. s.	Dora Rasmussen.....	10	9	46.0	14.5	3.8	Frt.	2	15	1893	Pocomoke City, Md.....	Crisfield, Md.
214183		*Ga. p.	Dora T.....	16	12	61.2	13.5	2.5	Fer.	2	20	1916	Clarington, Ohio.....	Cincinnati, Ohio.
209637		*Ga. p.	Doran.....	7	7	45.5	11.8	2.4	Tow.	2	25	1912	Bridgeport, Ala.....	Mobile, Ala.
214946		Ga. s.	Doran.....	5	5	34.4	7.4	2.1	Pas.	1	25	1916	Ferryville, Wis.....	Dubuque, Iowa.
215191		*Ga. p.	Doran No. 2.....	12	12	50.3	14.0	2.2	Frt.	2	1917	Bridgeport, Ala.....	Chattanooga, Tenn.
215613		Ga. s.	Dorothea.....	9	9	29.1	13.0	3.5	Pas.	1	20	1904	W. Point Pleasant, N. J.	Philadelphia, Pa.
157600		Ga. s.	Dorcas.....	28	14	53.4	18.0	6.6	Fsh.	8	1901	Essex, Mass.....	Gloucester, Mass.
213490		Ga. s.	Dorcas.....	7	7	26.5	11.0	3.7	Pas.	1	10	1914	Barnegat, N. J.....	Tuckerton, N. J.
200421		*Ga. p.	Dorcas Bowman.....	53	40	83.0	14.5	1.5	Tow.	8	1903	Grayville, Ill.....	St. Louis, Mo.
205556		Ga. s.	Doreen.....	14	12	61.0	13.4	4.1	Pas.	2	1908	Dexter, N. Y.....	Cape Vincent, N. Y.
216759		*Ga. p.	Dorena.....	37	23	63.6	16.0	3.4	Pas.	3	20	1918	Metropolis, Ill.....	Paducah, Ky.
208220	LBRQ	Ga. y.	DORETTE.....	48	42	53.6	13.7	4.8	Yct.	2	25	1907	Brooklyn, N. Y.....	Norfolk, Va.
220207		Ga. y.	Dorian.....	25	17	67.8	11.0	5.5	Yct.	1	400	1920	New York, N. Y.....	New London, Conn.
220279		Ga. s.	Dorie.....	10	7	36.0	10.8	4.0	Pas.	2	20	1917	Brooklyn, N. Y.....	New York, N. Y.
212219		Ga. s.	Dorianna.....	11	7	35.6	12.3	4.1	Pas.	1	65	1914	Toms River, N. J.....	Philadelphia, Pa.
213723	LFPW	Ga. y.	Dorinda.....	82	71	73.0	18.1	8.5	Yct.	4	1915	Camden, N. J.....	New York, N. Y.
157441		Ga. s.	Doris.....	26	12	51.4	18.3	5.3	Frt.	5	1896	Bridgeton, N. J.....	Philadelphia, Pa.
201406		Ga. s.	Doris.....	9	9	53.0	12.8	5.5	Frt.	2	1904	Roqua Bluff, Me.....	Eastport, Me.
205374		Ga. s.	Doris.....	7	7	43.7	9.9	2.1	Pas.	1	12	1908	Tuckerton, N. J.....	Tuckerton, N. J.
212174		Ga. s.	Doris.....	12	8	37.6	9.3	4.4	Fsh.	5	24	1906	Norfolk, Va.....	Gloucester, Mass.

1 Formerly (a Ga. y. Dodger II.
 (b U. S. S. Dodger II.
 (c Henry Butler.
 Formerly slip. y. (b Ventzla.

2 Formerly ga. y. (a Hessian.
 (b Eveleen III.
 (c Warrior II.

3 Formerly *ga. p. Bob Broussard.
 Formerly U. S. N. launch No. 641.

MERCHANT MOTOR VESSELS OF THE UNITED STATES—Continued.

Official No.	Signal letters.	Rtg.	Name of vessel.	Gross tonnage.	Net tonnage.	Length.	Breadth.	Depth.	Service.	Crew.	Indicated horsepower.	When built.	Where built.	Home port (where permanent document issues).
						Feet.	Feet.	Feet.						
213206		Ga. s.	Doris	8	8	28.2	8.7	3.3	Fsh.	2	15	1915	Green Bay, Wis.	Milwaukee, Wis.
218339		Ga. s.	Doris	7	7	32.5	9.1	4.2	Fsh.	2	13	1919	Colby, Wash.	Seattle, Wash.
221149		Ga. s.	Doris	15	6	47.4	13.8	5.4	Fsh.	2	42	1921	Falmouth, Mass.	Vineyard Haven, Mass.
115260		Ga. s.	Doris and Pearl	28	19	49.4	14.9	4.8	Frt.	2	1874	Bristol, Me.	Eastport, Me.
217048		Ga. s.	Dorman W.	5	5	26.4	8.2	3.2	Fsh.	3	3	1917	St. James, Mich.	Grand Haven, Mich.
210946		Ga. s.	Dorner No. 1	20	19	44.0	10.4	3.9	Fsh.	4	8	1906	Menominee, Mich.	Milwaukee, Wis.
203688		Ga. s.	Dorothy M.	7	7	31.6	13.3	3.0	Pas.	1	1906	Double Bayou, Tex.	Galveston, Tex.
217810		Ga. s.	DOROTHY M. GEARY	13	9	36.0	10.6	4.4	Msc.	2	50	1915	Ashtabula, Ohio	Cleveland, Ohio.
167699		Ga. s.	Dorothy	11	7	37.0	10.3	3.5	Pas.	2	65	1900	San Francisco, Cal.	Nome, Alaska.
201220		Ga. s.	Dorothy	14	10	46.4	13.5	2.8	Pas.	2	40	1904	Gilston, Conn.	Miami, Fla.
202081		Ga. s.	Dorothy	14	8	50.6	11.4	7.0	Msc.	2	16	1902	Tottenville, N. Y.	Cape Charles, Va.
205007		Ga. s.	Dorothy	10	9	31.5	13.3	4.4	Pas.	1	12	1893	Brooklyn, N. Y.	New York, N. Y.
205822		Ga. s.	Dorothy	14	7	50.0	12.0	6.5	Fsh.	1	50	1908	Elizabeth City, N. C.	Charleston, S. C.
206037		Ga. s.	Dorothy	9	8	35.0	10.5	4.3	Pas.	1	14	1909	Friendship, Me.	Boston, Mass.
207178		Ga. p.	Dorothy	21	21	46.0	15.7	3.3	Tow.	4	15	1909	Marbleville, Ia.	New Orleans, La.
208583		Ga. s.	Dorothy	6	6	25.3	8.5	2.8	Fsh.	1	10	1919	Eastland, Mich.	Grand Haven, Mich.
210738		Ga. s.	Dorothy	7	6	27.5	8.4	3.6	Fsh.	3	15	1910	Little Swanwick, W.	Milwaukee, Wis.
210855		Ga. s.	Dorothy	10	6	45.0	11.0	4.4	Pas.	2	40	1912	New Orleans, La.	New Orleans, La.
213455		Ga. s.	Dorothy	10	9	28.5	9.0	3.9	Fsh.	2	12	1915	Sturgeon Bay, Wis.	Milwaukee, Wis.
214205		Ga. p.	Dorothy	5	7	38.4	9.0	1.8	Tow.	1	10	1911	Charleston, W. Va.	Pittsburgh, Pa.
215010		Ga. s.	Dorothy	7	7	27.0	8.4	3.3	Frt.	2	1911	Sturgeon Bay, Wis.	Milwaukee, Wis.
215270		Ga. y.	Dorothy	19	16	55.6	10.3	4.4	Pas.	1	75	1915	St. John, Md.	Peoria, Ill.
216301		Ga. s.	Dorothy	8	5	29.2	10.5	3.5	Fsh.	1	40	1915	Port St. Joe, Pa.	Appalachicola, Fla.
219451	LVGM	Ga. y.	Dorothy	19	11	44.5	14.8	3.7	Yct.	2	24	1910	Fishing Creek, Md.	Baltimore, Md.
220288		Ga. s.	Dorothy	6	5	25.0	8.8	3.0	Fsh.	1	12	1918	Flower City, Md.	Grand Haven, Mich.
157482		Ga. s.	Dorothy	38	32	60.2	17.2	7.6	Fsh.	7	1857	Essex, Mass.	Galveston, Tex.
220771		Ga. s.	Dorothy	14	11	45.0	13.0	4.0	Fsh.	2	40	1920	Wrangell, Alaska	Wrangell, Alaska.
207101		Ga. s.	Dorothy A	9	8	28.0	9.6	3.6	Fsh.	4	14	1906	Two Rivers, Wis.	Milwaukee, Wis.
206513		Ga. y.	Dorothy II	17	14	55.0	10.1	5.1	Yct.	1	50	1907	New York, N. Y.	New York, N. Y.
214547		Ga. y.	Dorothy II	20	9	41.6	13.7	6.8	Yct.	6	38	1916	Friendship, Me.	New Bedford, Mass.
215605		Ga. s.	Dorothy B	29	17	51.5	13.3	5.3	Fsh.	2	50	1917	Acme, Oreg.	Unalaska, Alaska.
205481		Ga. s.	Dorothy C	6	5	27.0	11.7	2.8	Pas.	1	12	1908	Port Republic, N. J.	Tuckerton, N. J.
206508		Ga. s.	Dorothy D	9	7	36.0	10.6	4.5	Fsh.	3	15	1909	Yarmouth, Me.	Portland, Me.
204045		Ga. s.	Dorothy E	22	10	45.0	13.5	5.0	Frt.	2	1907	Rye, N. Y.	Washington, D. C.
216504		Ga. s.	Dorothy F	9	6	35.0	10.0	4.0	Fsh.	2	18	1918	Seattle, Wash.	Seattle, Wash.
215534		Ga. s.	Dorothy G	15	10	41.4	11.6	4.4	Frt.	2	20	1917	Deltaville, Va.	Norfolk, Va.
209078		Ga. s.	Dorothy H	24	16	48.0	12.0	6.0	Pas.	3	85	1911	Cambridge, Mass.	Boston, Mass.
202950		Ga. s.	Dorothy II	9	6	35.6	10.3	3.2	Fsh.	1	1906	Astoria, Oreg.	Astoria, Oreg.
212976		Ga. s.	Dorothy II	10	6	34.7	11.4	4.5	Fsh.	2	14	1915	Swans Island, Me.	Stonington, Me.
212510		Ga. s.	Dorothy Halbert	30	20	53.6	14.0	5.2	Tow.	2	1914	Hoquiam, Wash.	Rockland, Me.
205804		Ga. s.	Dorothy K	10	9	39.8	9.4	3.8	Pas.	1	10	1908	Northport, Mich.	Grand Haven, Mich.
209477		Ga. s.	Dorothy R	7	7	28.4	8.4	3.4	Fsh.	2	8	1906	Bay Settlement, Wis.	Milwaukee, Wis.
157622		Ga. s.	Dorothy A. Parsons	19	14	62.0	17.3	4.2	Msc.	2	16	1901	Orford, Md.	Cape Charles, Va.
221419		Ga. s.	Dorothy & Donlida	9	7	32.4	10.9	4.7	Fsh.	2	18	1921	Newport, R. I.	Newport, R. I.
203146		Ga. s.	Dorris	9	6	37.5	11.5	4.0	Wat.	1	1906	South Portland, Me.	Portland, Me.
208679		Ga. s.	Dorris	8	5	34.6	8.4	3.9	Frt.	1	12	1911	Wit N. C.	Beaufort, N. C.
221146		Ga. s.	Dorothy M.	9	7	34.8	10.0	3.8	Frt.	2	14	1921	Quileeno, Wash.	Seattle, Wash.
157613		Ga. s.	Dorwina	14	10	46.7	12.4	5.7	Frt.	1	1901	New York, N. Y.	New York, N. Y.
200696		Ga. s.	Dot	7	6	35.4	12.2	2.6	Pas.	1	1904	Belle Isle, La.	Houston, Tex.
218133		Ga. s.	Dot	11	7	30.2	10.5	4.6	Fsh.	4	10	1919	Arlotta, Wash.	Tacoma, Wash.
219920		Ga. s.	Dot II	16	12	36.3	12.8	5.4	Fsh.	2	40	1920	Osterville, Mass.	Boston, Mass.
206168		Ga. s.	Dots	14	10	44.1	10.0	3.1	Frt.	3	36	1909	Lake Charles, La.	Morgan City, La.
218524		Ga. s.	Double II	8	5	29.1	10.0	4.6	Fsh.	1	18	1919	Westport, Wash.	Seattle, Wash.
205172		Ga. p.	Double Trouble	79	68	107.2	21.3	4.6	Frt.	8	40	1908	Westwego, La.	New Orleans, La.
210921		Ga. s.	Doughboy	14	9	41.4	12.9	5.3	Pas.	3	27	1920	New York, N. Y.	New York, N. Y.
207043		Ga. p.	Douglass II	13	11	54.0	12.3	2.8	Frt.	1	15	1910	Cedar Bayou, Tex.	Houston, Tex.
206142		Ga. s.	Dove	8	6	33.0	10.0	3.5	Frt.	1	20	1909	Edison, Wash.	Seattle, Wash.
214405		Ga. p.	Dove	75	75	104.0	16.7	3.2	Pas.	4	35	1916	Madison, Ind.	Evansville, Ind.
210029		Ga. s.	Dove	6	5	28.3	10.0	2.7	Fsh.	2	10	1914	Port Orchard, Wash.	Seattle, Wash.
203290		Ga. s.	Dragon	12	8	49.8	8.2	2.8	Pas.	1	1906	Seattle, Wash.	Tacoma, Wash.
204446		Ga. y.	Dragon	19	16	50.6	13.2	3.8	Yct.	3	20	1907	Tottenville, N. Y.	Miami, Fla.
214024		Ga. s.	Dragon	19	15	38.8	12.7	6.1	Tow.	1	32	1916	Glenwood Landing, N. Y.	New York, N. Y.
211423		Ga. s.	Dranthus	60	38	62.0	17.0	7.8	Frt.	2	1913	Bristol, R. I.	Tuckerton, N. J.
205583		Ga. s.	Drayton	13	9	44.6	14.2	3.8	Fsh.	1	20	1908	Eliza Island, Wash.	Seattle, Wash.
8995		Ga. s.	Dreadnaught	6	5	45.5	10.2	2.6	Frt.	2	1880	Nanticoke, Md.	Baltimore, Md.
157252		Ga. s.	Dreadnaught	12	11	38.0	14.6	4.3	Pas.	1	1889	Bellport, N. Y.	Philadelphia, Pa.
213620		Ga. s.	Dreadnaught	8	6	34.5	11.0	2.6	Fsh.	1	20	1915	Sitka, Alaska.	Juneau, Alaska.
157667		Ga. s.	Dreamer	8	7	37.5	12.2	5.4	Fsh.	2	1902	Bremen, Me.	Belfast, Me.
214496		Ga. s.	Dreamer	25	23	45.4	13.8	4.9	Tow.	1	1916	Seattle, Wash.	Seattle, Wash.
211212		Ga. s.	Dream Girl	10	7	36.5	9.3	5.5	Pas.	1	20	1913	St. Louis, Mo.	St. Louis, Mo.
221155		Ga. y.	Dreamerie	63	53	70.6	16.6	6.8	Yct.	1	120	1921	Utsalady, Wash.	Seattle, Wash.

1 Formerly ga. s. Sina Shore.
 2 Formerly ga. s. Rogue.

3 Formerly gas. s. (a No. 32).
 4 Formerly gas. s. (b Frank M. Phillips).

† Composite.

MERCHANT MOTOR VESSELS OF THE UNITED STATES—Continued.

Official No.	Signal letters.	Rtg.	Name of vessel.	Gross tonnage.	Net tonnage.	Length.	Breadth.	Depth.	Services.	Crew.	Indicated horsepower.	When built.	Where built.	Home port (where permanent document issues).	
219780		Ga. s.	Dreamland.....	42	28	Feet. 55.9	Feet. 15.8	Feet. 7.2	Fsh.	7	60	1920	Gig Harbor, Wash.	Tacoma, Wash.	
157333		Ga. s.	Drift.....	6	6	31.8	11.6	3.7	Pas.	1	1891	Red Bluff, Tex.	Galveston, Tex.	
200432		Ga. s.	Drift.....	8	5	37.0	10.0	2.3	Fsh.	3	12	1909	Everett, Wash.	Seattle, Wash.	
210797		Ga. p.	Driftwood.....	15	12	64.2	11.8	2.9	Pas.	1	60	1912	St. Louis, Mo.	Peoria, Ill.	
209884		Ga. s.	Drive.....	35	23	56.1	15.9	6.5	Fsh.	1	80	1912	Tacoma, Wash.	Ketchikan, Alaska.	
206860		Ga. y.	Drone.....	26	23	41.6	13.8	3.2	Yct.	2	10	1909	New Rochelle, N. Y.	New York, N. Y.	
157281		Ga. s.	Drucilla.....	9	6	51.0	14.0	3.2	Frt.	1	15	1830	Somerset County, Md.	Annapolis, Md.	
157423		Ga. s.	Drusilla.....	8	6	44.8	9.5	3.9	Frt.	1	1832	Bristol, R. I.	Providence, R. I.	
203264		Ga. y.	Dryad.....	10	10	38.0	12.9	5.7	Yct.	1	1906	Manitowoc, Wis.	Milwaukee, Wis.	
126733		Ga. s.	Duane.....	14	13	41.3	14.3	4.5	Msc.	2	1830	Tottenville, N. Y.	New York, N. Y.	
213266		Ga. s.	Dubrovnik.....	30	24	40.0	13.9	6.5	Msc.	1	40	1915	Seattle, Wash.	Wrangell, Alaska.	
219088		Ga. s.	Duce.....	7	6	27.0	9.0	4.1	Fsh.	1	10	1917do.....	Seattle, Wash.	
211637		Ga. s.	Duchessa.....	10	9	34.3	13.0	3.8	Fsh.	1	1832	Patchogue, N. Y.	Tuckerton, N. Y.	
219436		Ga. s.	Duchess.....	8	7	32.4	9.0	4.0	Msc.	2	25	1897	New York, N. Y.	New York, N. Y.	
205277		Ga. s.	Duckland.....	10	7	42.0	9.0	4.0	Fsh.	2	1908	Wrangell, Alaska.	Wrangell, Alaska.	
202853		Ga. s.	Dudley.....	12	10	50.0	9.0	3.0	Pas.	2	1906	Georgetown, S. C.	Georgetown, S. C.	
213471		Ga. p.	Dudley.....	14	14	61.0	13.7	3.4	Pas.	1	20	1915	Albany, Ga.	Apalachicola, Fla.	
210511		Ga. s.	Duke.....	10	8	36.8	8.6	3.4	Fsh.	1	14	1912	Metlakatla, Alaska.	Ketchikan, Alaska.	
219305		Ga. p.	Dulao.....	20	8	51.3	13.2	1.5	Tow.	3	25	1909	Houma, La.	New Orleans, La.	
157654		Ga. s.	Dulceana.....	14	10	45.0	12.4	3.8	Frt.	1	1902	Cedar Bayou, Tex.	Houston, Tex.	
209591		Ga. s.	Dundas.....	12	8	33.0	11.5	4.5	Fsh.	1	12	1912	Seattle, Wash.	Juneau, Alaska.	
220579		Ga. s.	Dunlin.....	9	9	37.4	10.6	5.9	Mso.	1	30	1920do.....	Seattle, Wash.	
208722		Ga. s.	Dupont.....	40	27	52.6	10.0	7.2	Frt.	1	30	1911	Manitowoc, Wash.	Do.	
206766		Ga. s.	Duro 4.....	7	6	39.4	7.4	3.4	Pas.	1	22	1909	St. Joseph, Mich.	St. Louis, Mo.	
212401		Ga. s.	Duskidora.....	10	10	33.0	13.1	3.7	Frt.	1	12	1914	Babylon, N. Y.	Patchogue, N. Y.	
210242		Ga. y.	Dusky.....	16	11	55.5	9.4	5.9	Yct.	1	65	1910	Port Clinton, Ohio.	New York, N. Y.	
221180		Ga. y.	Dusty Miller.....	82	56	104.3	14.9	8.3	Yct.	7	675	1919	Boston, Mass.	Do.	
208453		Ga. s.	Dux.....	7	6	34.2	11.7	2.8	Msc.	1	12	1910	Patchogue, N. Y.	Patchogue, N. Y.	
214399		Ga. y.	Dux II.....	20	18	66.6	11.4	5.1	Frt.	3	300	1916	New York, N. Y.	New York, N. Y.	
157456		Ga. s.	Duxbury.....	33	28	61.5	19.0	5.1	Frt.	1	30	1896	Benicia, Cal.	Seattle, Wash.	
214032		Ga. s.	Dynamite Kid IV.....	7	5	32.3	9.2	4.1	Fsh.	1	12	1916	Seattle, Wash.	Ketchikan, Alaska.	
216396		Ga. s.	Dynamite Kid V.....	9	7	36.5	8.9	4.4	Fsh.	1	18	1918	Glendale, Wash.	Do.	
E.															
136105		Ga. s.	E. Glennan.....	8	7	40.8	12.9	2.9	Mso.	2	1889	Biloxi, Miss.	Mobile, Ala.	
214882		Ga. s.	E. Nielson.....	18	15	42.8	11.6	5.7	Fsh.	4	30	1917	Seattle, Wash.	Ketchikan, Alaska.	
207258		Ga. s.	E. Z.....	7	7	32.0	7.5	3.0	Pas.	2	8	1910	Andalusia, Ill.	Chicago, Ill.	
207722		Ga. s.	E. Z.....	9	7	42.1	9.0	2.5	Pas.	2	20	1908	Palacios, Tex.	Port Lavaca, Tex.	
212287		Ga. s.	E. Z.....	9	8	29.8	9.9	4.1	Mso.	2	15	1908	Arlington, N. J.	New York, N. Y.	
208223		Ga. s.	E. A. Clayton.....	9	8	29.3	9.4	4.0	Fsh.	2	12	1907	Gills Rock, Wis.	Milwaukee, Wis.	
200750		Ga. s.	E. A. Hegg.....	11	7	40.0	10.5	4.0	Pas.	2	1901	Seattle, Wash.	Seattle, Alaska.	
209722		Ga. s.	E. C. Grace.....	13	9	48.0	10.0	3.6	Mso.	2	50	1905	Gulfport, Miss.	Mobile, Ala.	
201159		Ga. s.	E. D. M.....	14	11	33.3	10.1	3.6	Frt.	1	1904	Seattle, Wash.	Wrangell, Alaska.	
207580		Ga. y.	E. E. E.....	57	39	79.8	13.5	6.4	Yct.	2	100	1910	Detroit, Mich.	Detroit, Mich.	
136918		Ga. s.	E. E. Moore.....	22	15	62.4	17.0	5.1	Fsh.	2	18	1901	Orleole, Md.	Cape Charles, Va.	
135926		Ga. s.	E. E. Smith.....	6	5	28.0	11.6	3.2	Fsh.	1	1886	Patchogue, N. Y.	Patchogue, N. Y.	
8452		Ga. s.	E. F. Mead.....	40	35	62.0	21.8	4.7	Frt.	2	1888	Nyack, N. Y.	Port Huron, N. J.	
211355		Ga. s.	E. F. Travers.....	32	20	71.0	15.3	4.1	Frt.	3	37	1913	Fishing Creek, Md.	Crisfield, Md.	
214463		Ga. p.	E. H. Walty.....	40	14	52.7	17.0	3.6	Tow.	2	60	1916	Vicksburg, Miss.	Vicksburg, Miss.	
8465		Ga. s.	E. J. Henkle.....	14	7	42.3	15.3	4.1	Ovs.	2	1898	Baltimore, Md.	Baltimore, Md.	
213540		Ga. s.	E. J. N.....	24	16	42.0	14.0	5.0	Fsh.	1	32	1915	Kasaan, Alaska.	Ketchikan, Alaska.	
209136		Ga. s.	E. J. Parks.....	7	6	47.8	11.0	3.2	Frt.	2	11	1902	Rappahannock, Va.	Crisfield, Md.	
207166		Ga. s.	E. J. Vandrenil, jr.....	7	7	29.0	8.0	3.6	Fsh.	2	9	1902	Manitowoc, Wis.	Port Huron, Mich.	
208213		Ga. s.	E. L. Lowe.....	5	5	26.5	11.2	3.5	Frt.	2	9	1910	Key West, Fla.	Key West, Fla.	
215797		Ga. s.	E. L. Smith.....	64	46	63.7	18.6	6.1	Frt.	2	100	1917	Taft, Ore.	Astoria, Ore.	
208725		Ga. s.	E. M. Willis.....	44	32	61.0	20.0	5.0	Frt.	2	50	1911	Williston, N. C.	Hanford, N. C.	
136145		Ga. s.	E. P. Dickson.....	17	9	48.5	11.7	4.4	Frt.	2	1888	Laconia, N. H.	Ellsworth, Me.	
215599		Ga. s.	E. R. Clarke.....	27	15	53.0	15.9	4.8	Frt.	2	45	1917	Perrin, Va.	Norfolk, Va.	
130758		Ga. s.	E. R. Daniels.....	26	17	56.0	22.0	4.7	Frt.	1	1899	Roanoke Island, N. C.	Manteo, N. C.	
136247		Ga. s.	E. R. Gandy.....	12	7	51.3	13.8	3.0	Frt.	1	24	1891	St. Peters, Md.	Newport News, Va.	
218023		Ga. s.	E. S. Conway.....	27	12	52.8	14.9	5.5	Tow.	3	120	1919	Chicago, Ill.	Chicago, Ill.	
135745		Ga. s.	E. S. Dlokerson.....	33	14	52.0	20.5	5.4	Frt.	2	1883	Bay Shore, N. Y.	Patchogue, N. Y.	
218319		Ga. s.	E. T. Somers.....	64	34	76.8	20.3	6.4	Frt.	3	60	1919	Whitehaven, Md.	Reedville, Va.	
136066		Ga. s.	E. James Tull.....	19	12	55.0	16.0	4.7	Frt.	2	1882	Pocomoke City, Md.	Annapolis, Md.	
216453		Ga. s.	E. Warren Edwards.....	214	103	125.2	21.0	10.2	Fsh.	8	200	1918	Milford, Del.	Reedville, Va.	
209515		Ga. s.	Eadem.....	14	12	55.1	11.1	3.3	Tow.	1	30	1908	Portland, Ore.	Seattle, Wash.	
136560		Ga. s.	Eagle.....	9	8	37.0	13.6	3.9	Mso.	2	15	1882	Woodsburg, N. Y.	New York, N. Y.	
136588		Ga. s.	Eagle.....	9	8	35.0	10.6	3.3	Mso.	1	1896	Patchogue, N. Y.	Patchogue, N. Y.	
136857		Ga. s.	Eagle.....	11	10	48.9	10.4	3.5	Pas.	1	1900	Warrenton, Ore.	Seattle, Wash.	
200019		Ga. s.	Eagle.....	12	9	46.0	8.5	4.0	Pas.	1	1903	Marshfield, Ore.	Astoria, Ore.	
201399		Ga. s.	Eagle.....	9	6	38.0	9.0	3.5	Tow.	1	15	1901	Southbend, Wash.	Seattle, Wash.	
202456		Ga. s.	Eagle.....	10	10	38.6	10.2	3.0	Pas.	1	1905	East San Pedro, Cal.	Los Angeles, Cal.	
204589		Ga. s.	Eagle.....	14	13	43.6	11.5	0.0	Pas.	2	30	1907	Manitowoc, Wis.	Chicago, Ill.	

1 Formerly sch. Sea Gem.
 2 Formerly slp. Chief.
 3 Formerly ga. s. Carrie M. Dudley.

(a) Susanne.
 4 Formerly ga. y. (b) Kleanore.
 (c) Rambler III.

5 Formerly U. S. submarine chaser 282.
 6 Formerly ga. y. (a) Privateer.
 (b) Joy.
 † Oil engine.

MERCHANT MOTOR VESSELS OF THE UNITED STATES—Continued.

Official No.	Signal letters.	Rig.	Name of vessel.	Gross tonnage.	Net tonnage.	Length.	Breadth.	Depth.	Service.	Crew.	Indicated horsepower.	When built.	Where built.	Home port (where permanent document issues).
						Feet.	Feet.	Feet.						
204690		Ga. s.	Eagle	52	22	74.7	22.3	4.2	Fsh.	3	120	1907	San Francisco, Cal.	San Francisco, Cal.
205307		Ga. s.	Eagle	20	12	44.0	16.0	6.0	Frt.	2	2	1903	East Machias, Me.	Eastport, Me.
205839		Ga. s.	Eagle	9	8	29.0	9.6	3.4	Fsh.	3	9	1906	Marinette, Wis.	Milwaukee, Wis.
208575		Ga. s.	Eagle	52	39	74.5	14.0	6.8	Yct.	6	200	1909	Port Jefferson, N. Y.	New York, N. Y.
207406		Ga. y.	Eagle	19	15	45.0	12.0	6.4	Yct.	2	25	1910	Stamford, Conn.	Do.
208702		Ga. s.	Eagle	13	11	41.0	13.6	3.0	Pas.	1	20	1904	Key West, Fla.	St. Augustine, Fla.
208879		Ga. s.	Eagle	7	6	33.8	9.8	3.1	Fsh.	1	16	1911	Fish Egg Island, Alaska.	Ketchikan, Alaska.
209575		Ga. s.	Eagle	10	9	38.2	8.4	3.0	Frt.	1	30	1901	Morris Heights, N. Y.	New London, Conn.
211110		Ga. s.	Eagle	23	15	56.0	14.5	5.7	Fsh.	5	40	1913	Poulsbo, Wash.	Nome, Alaska.
212037		Ga. s.	Eagle	28	19	48.2	14.6	6.4	Fsh.	7	30	1914	Tacoma, Wash.	Juneau, Alaska.
212933		Ga. s.	Eagle	15	13	56.0	11.5	3.0	Pas.	1	50	1915	Holly Hill, Fla.	St. Augustine, Fla.
214083		Ga. s.	Eagle	10	8	40.2	11.4	5.6	Frt.	1	27	1912	Biddesford, Me.	Portland, Me.
215040		Ga. s.	Eagle	14	27	53.4	14.5	6.6	Fsh.	7	40	1917	Tacoma, Wash.	Ketchikan, Alaska.
215366		Ga. s.	Eagle	32	9	38.5	10.3	4.9	Fsh.	8	18	1917	Seattle, Wash.	Seattle, Wash.
215857		Ga. s.	Eagle	9	6	40.1	10.9	2.9	Frt.	1	15	1917	Atlantic, N. C.	New York, N. Y.
216654		Ga. s.	Eagle	9	6	34.7	12.0	4.1	Mso.	3	36	1904	Bayonne, N. J.	Do.
219189		Ga. s.	Eagle	9	7	34.2	11.4	3.6	Fsh.	2	12	1919	Sitka, Alaska.	Juneau, Alaska.
220901		Ga. s.	Eagle	9	7	28.3	13.8	3.9	Fsh.	2	15	(†)		New York, N. Y.
221362		Ga. s.	Eagle	10	7	38.6	12.2	3.8	Frt.	2	16	1921	Colgate, Md.	Baltimore, Md.
136607		Ga. s.	Eagle Bird	14	9	41.6	14.3	3.5	Fsh.	2	2	1896	Mount Pleasant, S. C.	Charleston, S. C.
216673		Ga. s.	Eagle March	14	12	32.0	12.1	3.2	Fsh.	1	16	1918	Hoonah, Alaska.	Juneau, Alaska.
207411		Ga. s.	Eagle No. 2	15	10	47.5	12.2	4.7	Pas.	1	24	1910	Long Branch, Wash.	Tacoma, Wash.
201049		Ga. s.	Eagle Point	7	6	35.0	7.0	6.2	Pas.	1	1	1904	East Dubuque, Ill.	Dubuque, Iowa.
216658		Ga. y.	Eagle Point	24	19	46.1	14.6	4.8	Frt.	2	37	1918	Pleasure Bay, N. J.	New York, N. Y.
136798		Ga. s.	Eaglet	13	12	38.1	15.0	4.2	Frt.	1	16	1900	New Haven, Conn.	Bridgeport, Conn.
216633		Ga. s.	Ean	16	14	38.2	15.2	4.4	Yct.	1	8		San Francisco, Cal.	San Francisco, Cal.
136581		Ga. s.	Earl	6	6	38.9	13.1	2.8	Frt.	1	1	1896	Hudson, Md.	Norfolk, Va.
208800		Ga. s.	Earl	8	6	29.5	9.3	3.2	Mso.	1	16	1911	Seattle, Wash.	Juneau, Alaska.
207157		Ga. s.	Earl A	6	5	34.0	9.5	3.6	Tow.	2	24	1908	Manitowoc, Wis.	Milwaukee, Wis.
208182		Ga. s.	Earl K	8	5	36.7	10.5	3.6	Fsh.	1	30	1903	San Francisco, Cal.	San Francisco, Cal.
217010		Ga. s.	Earl M	10	8	26.0	12.3	3.0	Fsh.	3	19	1918	Douglas, Alaska.	Juneau, Alaska.
136946		Ga. s.	Earle	14	9	41.2	15.7	3.6	Oys.	1	1	1901	Tottenville, N. Y.	Bridgeport, Conn.
207093		Ga. s.	Earline	14	14	46.8	15.3	3.1	Mso.	1	36	1910	Beaufort, N. C.	Elizabeth City, N. C.
207743		Ga. s.	Early Rose	7	5	41.0	11.5	3.0	Oys.	2	20	1909	Montegut, La.	New Orleans, La.
212507		Ga. s.	East End	7	6	31.0	9.8	4.1	Pas.	1	15	1914	Biddesford, Me.	Portland, Me.
214911		Ga. s.	Easter	35	28	60.7	15.3	6.5	Fah.	5	50	1917	Seattle, Wash.	Seattle, Wash.
136373		Ga. s.	Eastern Belle	7	7	34.5	10.5	5.4	Frt.	1	9	1893	Dear Isle, Me.	Belfast, Me.
136007		Ga. s.	Eastport	7	7	31.2	13.3	3.5	Mso.	1	1	1886	Eastport, N. Y.	Greenport, N. Y.
214511		Ga. s.	Easy	12	10	37.0	11.4	3.1	Oys.	3	6	1916	Cut Off, La.	New Orleans, La.
203325		Ga. s.	Easy Times	10	9	30.1	13.8	3.5	Msc.	2	30	1902	New York, N. Y.	New York, N. Y.
211363		Ga. s.	Eau Claire	10	7	34.0	8.4	3.6	Pas.	1	25	1909	Seattle, Wash.	Tacoma, Wash.
230142		Ga. s.	Eben	8	6	32.4	9.8	4.5	Fsh.	2	12	1920	Aberdeen, Wash.	Seattle, Wash.
135694		Ga. s.	Eben Baldwin	9	9	32.0	13.4	2.2	Pas.	1	1	1883	Patchogue, N. Y.	St. Augustine, Fla.
206197		Ga. s.	Eben A. Thacher	14	8	37.0	15.3	4.4	Wat.	1	20	1909	Chelsea, Mass.	Vineyard Haven, Mass.
213045		Ga. s.	Ebeneszer	11	10	35.6	14.6	4.6	Fah.	1	20	1915	Patchogue, N. Y.	Patchogue, N. Y.
135912		Ga. s.	Ehoh	6	6	26.7	12.6	2.6	Mso.	1	1	1880	Guilford, Conn.	Greenport, N. Y.
136289		Ga. s.	Ehoh	19	18	40.0	16.0	4.0	Frt.	2	1	1866	St. Johns, N. B.	Eastport, Me.
201336		Ga. s.	Ehoh	15	5	47.5	10.9	3.6	Pas.	2	25	1904	Fogartyville, Fla.	Tampa, Fla.
207542		Ga. s.	Ehoh	15	11	58.2	12.3	3.5	Tow.	1	100	1910	Portland, Oreg.	Portland, Oreg.
210094		Ga. s.	Ehoh	58	47	57.4	18.3	4.9	Frt.	4	38	1912	Miami, Fla.	Miami, Fla.
213547		Ga. s.	Ehoh	13	9	38.6	12.0	3.2	Fsh.	1	20	1915	Moria Sound, Alaska.	Ketchikan, Alaska.
213788		Ga. s.	Ehoh	6	6	25.0	7.8	2.7	Fsh.	2	10	1915	Oconto, Wis.	Milwaukee, Wis.
218678		Ga. s.	Ehoh	12	10	50.0	10.2	3.8	Pas.	1	25	(†)		Albany, N. Y.
221152		Ga. s.	Ehoh	8	5	48.0	13.0	2.4	Pas.	2	65	1920	West Palm Beach, Fla.	Miami, Fla.
205084		Ga. y.	Electic	21	18	53.3	12.5	3.4	Yct.	1	1	1908	Grant, Fla.	St. Augustine, Fla.
202227		Ga. y.	Eclipse	11	10	32.4	9.0	3.4	Mso.	2	1	1905	Two Rivers, Wis.	Chicago, Ill.
204751		Ga. s.	Eclipse	13	11	36.5	12.0	2.8	Frt.	1	7	1907	Long Mott, Tex.	Port Lavaca, Tex.
206904		Ga. s.	Eclipse	17	6	46.8	13.9	5.8	Fsh.	2	37	1909	East Machias, Me.	Machias, Me.
208424		Ga. s.	Eclipse	36	24	54.0	15.7	6.2	Fsh.	2	75	1911	Anacortes, Wash.	Port Townsend, Wash.
208771		Ga. s.	Eclipse	9	8	27.5	10.5	3.0	Fsh.	1	16	1900	Bay City, Mich.	Grand Haven, Mich.
211685		Ga. p.	Eclipse	13	11	63.1	15.9	3.2	Tow.	1	25	1913	Parkersburg, W. Va.	Pittsburgh, Pa.
136483		Ga. s.	Eda	5	5	32.4	11.0	3.2	Msc.	2	1	1894	Bayou Vermillion, La.	Morgan City, La.
136935		Ga. s.	Edco	12	11	46.6	10.5	2.9	Msc.	4	1	1901	St. Joseph, Mich.	Do.
211173		Ga. s.	Ed Ryan Hayes	14	9	50.4	15.6	3.0	Frt.	2	16	1913	Apalachicola, Fla.	Apalachicola, Fla.
135437		Ga. s.	Eddie	5	5	25.5	11.0	3.4	Fsh.	1	9	1880	Hyannisport, Mass.	Provincetown, Mass.
211303		Ga. s.	Eddie	13	12	32.6	9.5	3.3	Fsh.	1	10	1906	Jackson Harbor, Wis.	Milwaukee, Wis.
216201		Ga. s.	Eddie L	8	7	32.2	10.5	3.0	Pas.	1	18	1912	Chicago, Ill.	St. Louis, Mo.
214108		Ga. p.	Eddie T	11	7	51.5	14.0	2.0	Tow.	1	40	1916	Parkersburg, W. Va.	Pittsburgh, Pa.
8022		Ga. s.	Eddie A. Minot	13	8	45.6	14.6	5.0	Frt.	3	18	1870	Harpwell, Me.	Gloucester, Mass.
200302		Ga. s.	Eddlewill	6	5	25.9	8.8	3.8	Tow.	1	1	1902	Seattle, Wash.	Seattle, Wash.
137049		Ga. s.	Edna	13	7	42.4	16.0	4.0	Oys.	2	1	1902	Tottenville, N. Y.	New York, N. Y.
213120		Ga. s.	Edgar E	45	29	55.0	21.8	5.6	Frt.	5	50	1915	Dorchester, N. J.	Philadelphia, Pa.
135126		Ga. s.	Edgar Bernard	16	14	41.5	15.7	4.3	Frt.	2	20	1875	Glenwood, N. Y.	New York, N. Y.
216966		Ga. s.	Edgar Hurst	22	14	57.6	12.6	5.1	Fsh.	3	115	1918	West Norfolk, Va.	Norfolk, Va.
135752		Ga. s.	Edgar M. Schall	30	21	62.3	17.8	5.3	Frt.	2	1	1883	Baltimore, Md.	Baltimore, Md.
211981		Ga. p.	Edgefield	17	13	59.1	17.8	1.1	Fer.	1	10	1914	Nashville, Tenn.	Nashville, Tenn.

† Formerly { a Ga. s. Eagle.
b U. S. S. P. 145.

‡ Formerly British sch. Linnet.

† Unknown.

MERCHANT MOTOR VESSELS OF THE UNITED STATES—Continued.

Official No.	Signal letters.	Rig.	Name of vessel.	Gross tonnage.	Net tonnage.	Length.	Breadth.	Depth.	Service.	Crew.	Indicated horsepower.	When built.	Where built.	Home port (where permanent document issues).
216062		Ga. s.	Edle.....	10	8	33.3	9.2	6.1	Fsh.	2	15	1918	Seattle, Wash.....	Seattle, Wash.
217507		Ga. s.	Edison.....	10	7	35.0	10.5	4.2	Fsh.	1	40	1914	Port Lavaca, Tex.....	Port Lavaca, Tex.
105829		Ga. s.	Edith.....	20	13	55.2	15.6	3.3	Oys.	2	1878	Rockaway, N. Y.....	Perth Amboy, N. J.
136559		Ga. s.	Edith.....	10	7	52.6	14.8	3.6	Frt.	1	1896	Hatteras, N. C.....	Elizabeth City, N. C.
150201		Ga. s.	Edith.....	11	9	37.2	13.7	4.2	Fsh.	2	45	1880	New London, Conn.....	New York, N. Y.
201269		*Ga. p.	Edith.....	16	8	55.0	14.5	2.6	Frt.	3	1904	New Orleans, La.....	New Orleans, La.
205811		Ga. y.	Edith.....	44	37	70.8	17.6	7.2	Yot.	2	1908	Stamford, Conn.....	Charleston, S. C.
208346		*Ga. p.	Edith.....	12	9	46.7	11.6	3.3	Pas.	1	15	1911	Rosedale, Miss.....	St. Louis, Mo.
209786		Ga. s.	Edith.....	10	7	33.6	12.1	3.3	Fsh.	3	16	1909	Dockton, Wash.....	Tacoma, Wash.
210235		Ga. s.	Edith.....	23	19	53.0	18.0	4.2	Frt.	2	50	1912	Morgan City, La.....	New York, N. Y.
212800		*Ga. p.	Edith.....	14	14	64.3	17.6	1.7	Pas.	2	15	1914	Fretageots Ferry, Ind.....	Evansville, Ind.
213214		Ga. s.	Edith.....	5	5	25.1	12.3	3.0	Frt.	1	1913	Port Republic, N. J.....	Tuckerton, N. J.
213367		Ga. s.	Edith.....	13	12	37.0	11.8	4.4	Pas.	1	15	1911	Philadelphia, Pa.....	Philadelphia, Pa.
217875		Ga. s.	Edith.....	8	7	31.5	9.4	3.6	Fsh.	2	12	1914	Anacortes, Wash.....	Seattle, Wash.
217853		Ga. s.	Edith A.....	8	7	32.0	10.5	3.0	Frt.	1	7	1919	Excursion Inlet, Alaska.....	Juneau, Alaska.
208727		Ga. s.	Edith Davison.....	15	12	46.2	10.5	4.9	Frt.	1	30	1911	Baltimore, Md.....	Baltimore, Md.
202310		Ga. s.	Edith F.....	14	13	49.2	9.4	3.6	Frt.	1	1904	Detroit, Mich.....	Detroit, Mich.
203865		*Ga. p.	Edith H.....	10	10	64.6	12.3	5.0	Pas.	1	1907	Parkersburg, W. Va.....	Pittsburgh, Pa.
14972		Ga. s.	Edith H. Cooney.....	26	12	51.4	15.0	7.0	Fah.	10	36	1917	Kennebunk Port, Me.....	Gloucester, Mass.
209038		Ga. s.	Edith L. II.....	6	6	27.7	10.0	2.3	Pas.	2	10	1905	New York, N. Y.....	New York, N. Y.
136844		Ga. s.	Edith Louise.....	18	12	46.5	15.7	7.0	Fsh.	8	1900	Atlantic City, N. J.....	Philadelphia, Pa.
206304		Ga. s.	Edith M. III.....	22	15	49.1	15.3	4.5	Msc.	2	1909	Croton-on-Hudson, N. Y.....	New York, N. Y.
215657	LJBF	Ga. s.	Edith Nute.....	985	542	187.9	36.6	15.5	Frt.	18	480	1917	Rockland, Me.....	Boston, Mass.
136317		Ga. s.	Edith S.....	7	6	33.0	13.8	3.8	Pas.	2	16	1892	Patchogue, N. Y.....	New York, N. Y.
204724		Ga. s.	Edith Silveira.....	88	47	83.0	21.4	10.8	Fah.	15	80	1907	Essex, Mass.....	Boston, Mass.
136752		Ga. s.	Edith T.....	25	18	44.0	14.3	6.7	Frt.	2	1899	Perry, Me.....	Eastport, Me.
220631		Ga. s.	Edith C. Rose.....	146	70	107.1	25.2	11.5	Fah.	21	120	1920	Essex, Mass.....	Gloucester, Mass.
136318		Ga. s.	Edith M. Dryden.....	9	7	52.5	14.2	3.5	Frt.	1	1892	Orlolo, Md.....	Annapolis, Md.
136100		Ga. s.	Edith M. Thompson.....	21	20	48.5	15.8	6.0	Frt.	2	24	1889	Bristol, Me.....	Boston, Mass.
218898		Ga. s.	Edith S. Wilkin.....	21	14	49.6	13.3	5.5	Frt.	2	50	1919	Crittenden, Va.....	Newport News, Va.
219589		Ga. y.	Edithia.....	176	102	94.3	22.0	6.3	Yot.	8	200	1920	East Boothbay, Me.....	New York, N. Y.
136576		Ga. s.	Editor.....	6	5	34.4	12.3	3.2	Mso.	1	1896	Wax Bayou, La.....	Morgan City, La.
212186		Ga. s.	Editor.....	25	17	44.6	14.9	5.6	Fah.	7	30	1914	Gig Harbor, Wash.....	Tacoma, Wash.
7668		Ga. s.	Edmund Driggs.....	53	17	66.0	18.5	7.6	Frt.	1	40	1884	Brooklyn, N. Y.....	New York, N. Y.
135825		Ga. s.	Edna.....	5	5	27.0	11.4	3.7	Mso.	1	1884	Osterville, Mass.....	Patchogue, N. Y.
135875		Ga. s.	Edna.....	8	8	27.2	13.1	3.6	Frt.	1	1886	Noank, Conn.....	Greenport, N. Y.
136944		Ga. s.	Edna.....	8	6	39.8	12.3	3.8	Frt.	2	1901	Greenback, Va.....	Cape Charles, Va.
200500		Ga. s.	Edna.....	9	9	43.2	12.0	2.4	Oys.	2	1903	Smyrna, N. C.....	Norfolk, Va.
201539		Ga. s.	Edna.....	6	5	32.4	10.5	3.8	Fsh.	2	1904	Mount Pleasant, S. C.....	Charleston, S. C.
207908		*Ga. p.	Edna.....	15	9	50.8	12.9	2.8	Frt.	6	1910	Nome, Alaska.....	Nome, Alaska.
208557		Ga. s.	Edna.....	6	6	26.9	7.2	3.2	Frt.	1	10	1911	Hoquiam, Wash.....	Port Townsend, Wash.
208970		Ga. s.	Edna.....	7	6	25.0	10.0	2.7	Fsh.	2	10	1905	Appleport, Wis.....	Milwaukee, Wis.
209310		Ga. s.	Edna.....	11	7	42.8	11.2	5.2	Frt.	1	40	1910	Stockton, Cal.....	San Francisco, Cal.
210016		Ga. y.	Edna.....	17	12	46.0	11.5	5.6	Yot.	1	35	1912	Los Angeles, Cal.....	Los Angeles, Cal.
213349		Ga. s.	Edna.....	18	12	41.5	12.6	4.6	Pas.	3	30	1915	Hoboken, N. J.....	New York, N. Y.
215090		Ga. s.	Edna.....	6	5	30.5	8.8	3.6	Frt.	1	20	1914	Peshigo, Wis.....	Milwaukee, Wis.
218936		Ga. s.	Edna.....	7	5	35.7	10.0	2.5	Oys.	3	5	1904	Cut Off, La.....	New Orleans, La.
201488		Ga. s.	Edna A.....	9	8	38.2	13.8	3.6	Mso.	1	1882	Bay Shore, N. Y.....	Patchogue, N. Y.
210132		Ga. s.	Edna A.....	24	11	52.2	13.3	4.3	Frt.	3	40	1912	Knife River, Minn.....	Duluth, Minn.
136107		Ga. s.	Edna B.....	7	6	31.3	13.2	2.7	Frt.	1	1890	Patchogue, N. Y.....	Bridgeport, Conn.
136226		Ga. s.	Edna B.....	8	8	36.9	11.8	3.0	Frt.	1	1891	Suffolk, Va.....	Norfolk, Va.
136527		Ga. s.	Edna B.....	7	6	35.2	11.6	3.2	Frt.	2	1895	Long Beach, Miss.....	Mobile, Ala.
210171		Ga. s.	Edna B.....	10	7	34.2	8.2	5.5	Pas.	1	27	1912	Los Angeles, Cal.....	San Diego, Cal.
205564		Ga. s.	Edna C.....	8	7	30.1	8.5	3.4	Fah.	2	8	1905	Marquette, Wis.....	Milwaukee, Wis.
211773		Ga. s.	Edna C.....	14	9	42.1	11.0	5.7	Frt.	1	28	1913	Marlboro, Me.....	Ellsworth, Me.
220060		Ga. s.	Edna E.....	16	10	44.4	14.0	4.6	Frt.	2	1920	Seaford, Del.....	Newport News, Va.
211474		Ga. s.	Edna G.....	10	10	34.2	8.6	2.8	Pas.	1	20	1912	St. Paul, Minn.....	St. Louis, Mo.
202747		Ga. s.	Edna I.....	14	11	55.6	11.0	4.6	Tow.	1	1905	Mandarin, Fla.....	Jacksonville, Fla.
221230		Ga. s.	Edna K.....	8	8	39.0	9.2	2.2	Pas.	1	40	1921	Caruthersville, Mo.....	St. Louis, Mo.
210108		*Ga. p.	Edna L.....	14	9	38.5	13.1	4.0	Pas.	2	36	1911	Mandarin, Fla.....	Jacksonville, Fla.
209606		Ga. s.	Edna M.....	12	10	42.0	14.5	4.5	Pas.	2	30	1912	Palatka, Fla.....	Tampa, Fla.
136249		Ga. s.	Edna May.....	10	9	46.0	14.5	3.8	Frt.	2	1891	Pocomoke City, Md.....	Norfolk, Va.
212513		Ga. s.	Edna May.....	7	6	39.5	9.0	3.5	Tow.	1	12	1906	Chicago, Ill.....	Grand Haven, Mich.
221341		Ga. s.	Edna May.....	8	5	42.0	10.2	3.4	Frt.	2	20	1921	Crisfield, Md.....	Crisfield, Md.
213400		Ga. s.	Edna No. 2.....	28	19	46.8	13.6	6.4	Tow.	2	1915	Bellingham, Wash.....	Seattle, Wash.
220451		Ga. s.	Edna Ruth.....	14	7	43.4	12.9	4.5	Frt.	2	20	1918	Palmer, Va.....	Norfolk, Va.
136883		Ga. s.	Edna Virginia.....	19	12	63.0	15.0	4.4	Frt.	2	1901	Pocomoke City, Md.....	Newport News, Va.
136843		Ga. s.	Edna D. Lightbeiser.....	31	23	68.0	18.9	5.1	Msc.	3	1900	Baltimore, Md.....	Annapolis, Md.
135766		Ga. s.	Edna E. Brown.....	14	8	38.4	15.6	4.6	Oys.	6	10	1884	Bayport, N. Y.....	Philadelphia, Pa.
135888		Ga. s.	Edna H. Hulse.....	6	5	27.8	12.6	3.4	Msc.	1	1884	Patchogue, N. Y.....	Patchogue, N. Y.
100377		Ga. s.	Edna M. Jones.....	7	6	31.0	13.8	3.2	Pas.	1	1885do.....	Do.
136177		Ga. s.	Edna and Zadok.....	10	5	36.0	14.0	3.5	Oys.	4	12	1891	Leesburg, Va.....	Philadelphia, Pa.
136866		Ga. s.	Edris.....	53	49	69.3	19.5	6.2	Frt.	6	1901	Elizabeth, N. J.....	Los Angeles, Cal.
218481		Ga. y.	Edryd.....	47	32	71.4	13.5	5.9	Yot.	2	300	1919	Morris Heights, N. Y.....	Chicago, Ill.
202694		Ga. s.	Edvina.....	18	12	52.0	17.8	3.1	Frt.	2	1905	Crittenden, Va.....	Norfolk, Va.

1 Formerly ga. s. Alexine Davison.

2 Formerly (a) ga. s. Edith M. III
(b) U. S. S. Edith M. III.

3 Formerly ga. s. Albert M. Ives.

4 Formerly ga. s. Idre.

† Oil engine.

MERCHANT MOTOR VESSELS OF THE UNITED STATES—Continued.

Official No.	Signal letters.	Rig.	Name of vessel.	Gross tonnage.	Net tonnage.	Length.	Breadth.	Depth.	Service.	Crew.	Indicated horsepower.	When built.	Where built.	Home port (where permanent document issues).
						Feet.	Feet.	Feet.	Tow.					
208998		Ga. s.	Edward	12	6	45.8	11.3	4.0	Fsh.	1	50	1911	Cedar Bayou, Tex.	Galveston, Tex.
209715		Ga. s.	Edward	13	10	44.1	15.2	3.4	Fsh.	1	15	1911	Patchogue, N. Y.	Patchogue, N. Y.
214007		Ga. s.	Edward	151	63	74.0	28.1	6.6	Frt.	4	45	1910	Long Beach, Cal.	San Francisco, Cal.
220958		Ga. s.	Edward	9	6	38.2	9.6	4.3	Frt.	1	30	(†) (†)	Norfolk, Va.
213199		Ga. s.	Edward C.	6	6	28.4	8.0	3.1	Fsh.	1	15	1915	Green Bay, Wis.	Milwaukee, Wis.
213198		Ga. s.	Edw. F.	9	8	28.4	9.2	3.3	Frt.	2	20	1915 do.	Do.
210812		Ga. y.	Edward G. S.	29	19	70.9	10.8	5.7	Yct.	300	1912	1912	Biloxi, Miss.	New Orleans, La.
209221		*Ga. p.	Edward H.	23	23	48.0	12.0	4.0	Frt.	3	33	1911	Galena, Ill.	Chicago, Ill.
213017		Ga. s.	Edward J.	21	8	48.0	14.4	5.6	Frt.	3	60	1915	Friendship, Mo.	Portsmouth, N. H.
206682		Ga. s.	Edward K.	9	8	32.8	9.6	3.0	Fsh.	3	12	1909	West De Pere, Wis.	Marquette, Mich.
202507		Ga. s.	Edward L.	18	16	51.3	15.8	3.2	Msc.	1	12	1905	Mon Louis Island, Ala.	New Orleans, La.
220905		Ga. s.	Edward M.	18	9	46.4	13.3	4.2	Fsh.	1	24	1920	Dare, Va.	Newport News, Va.
210405		Ga. s.	Edward Mills.	8	6	39.4	11.9	3.7	Msc.	1	40	1912	Toledo, Ohio.	Toledo, Ohio.
136037		Ga. s.	Edward Preston.	6	5	29.9	12.8	3.5	Msc.	1	1	1889	Patchogue, N. Y.	Greenport, N. Y.
136915		Ga. s.	Edward DeDaniel.	11	10	38.9	14.8	3.6	Frt.	2	2	1901	Orlolo, Md.	Norfolk, Va.
213954		Ga. s.	Edward Schenk.	17	11	43.3	12.0	5.0	Msc.	2	110	1916	Tacoma, Wash.	Wrangell, Alaska.
136537		Ga. s.	Edward Westerbeke	10	8	35.5	14.1	3.6	Frt.	1	1	1896	Oakdale, N. Y.	Patchogue, N. Y.
210840		Ga. s.	Edw. H. Berke.	15	14	40.7	15.0	6.1	Fas.	1	20	1912	Somers Point, N. J.	Philadelphia, Pa.
136431		Ga. s.	Edward H. Smeed.	26	25	48.8	16.5	6.2	Fsh.	7	1894	Noank, Conn.	Newport, R. I.
136408		Ga. s.	Edward J. Roberts.	14	14	55.0	15.6	2.7	Fas.	3	7	Fish River, Ala.	Mobile, Ala.
206478		Ga. s.	Edward R. Gilman.	24	14	58.2	14.8	2.5	Msc.	2	40	1909	Morehead City, N. C.	New York, N. Y.
206269		Ga. s.	Edward S. Gamble.	10	14	47.2	15.2	4.2	Pas.	3	2	1908	Washington, D. C.	Washington, D. C.
136574		Ga. s.	Edward and Lesta.	11	5	50.2	13.6	3.9	Oys.	1	1896	Port Haywood, Va.	Newport News, Va.
203877		Ga. s.	Edwin.	11	11	48.2	12.6	2.5	Frt.	2	1	Bettle, N. C.	New Bern, N. C.
206990	LBHJ	Ga. y.	Edwina.	48	32	77.1	14.0	6.3	Yct.	3	80	1909	Bayonne, N. J.	New York, N. Y.
220550	MBJP	Ga. y.	Edythe.	186	106	117.9	21.0	9.6	Frt.	3	360	1920	Long Beach, Cal.	Los Angeles, Cal.
214530		Ga. s.	EFFICIENT.	43	29	59.9	16.8	4.6	Frt.	2	75	1910	Baltimore, Md.	New York, N. Y.
137014		Ga. s.	Effie	7	6	38.5	12.4	2.5	Frt.	2	20	1902	Madison, Md.	Baltimore, Md.
212337		Ga. s.	Effie	19	14	49.0	12.0	4.7	Mso.	2	60	1914	Bay City, Mich.	Marquette, Mich.
206879		Ga. s.	Effie Cox.	9	8	41.6	11.5	3.2	Frt.	1	16	1909	Fairmount, Md.	Crisfield, Md.
212288		Ga. s.	Effie F.	13	8	44.9	13.3	3.7	Frt.	2	25	1914	Charleston, S. C.	Charleston, S. C.
136897		Ga. s.	Effie R.	9	8	44.0	15.0	3.0	Oys.	1	1901	Bilgewater, Va.	Norfolk, Va.
136077		Ga. s.	Effie A. Pearl.	10	9	39.0	13.9	2.8	Frt.	2	1887	Messing Wharf, Va.	Do.
212785		Ga. s.	Effie L.	13	7	37.5	14.5	4.6	Fsh.	4	24	1913	Trenton, Mo.	New Bedford, Mass.
136829		Ga. s.	Effie M. Gillikin.	16	11	50.1	16.0	3.6	Fsh.	2	1901	Smyrna, N. C.	Miami, Fla.
211002		Ga. s.	Effort.	38	26	54.7	17.5	6.4	Mso.	3	90	1913	Brooklyn, N. Y.	New York, N. Y.
211927		Ga. s.	Efin.	135	102	84.0	25.3	7.0	Frt.	1	120	1914	St. Helens, Ore.	Portland, Ore.
207639		Ga. y.	Efra.	20	18	51.2	11.5	5.0	Yct.	2	80	1910	Bay Shore, N. Y.	Patchogue, N. Y.
135891		Ga. s.	Egbert.	14	12	30.0	13.2	4.4	Pas.	2	25	1885	Hurds Bay, Mass.	Providence, R. I.
135640		Ga. s.	Egmont.	14	9	54.7	12.4	3.9	Tow.	3	1882	Brooklyn, N. Y.	Jacksonville, Fla.
210747		Ga. s.	Egyptian.	6	5	36.0	7.6	3.0	Pas.	1	18	1912	Cave In Rock, Ill.	St. Louis, Mo.
136439		Ga. s.	Eldon.	14	9	45.0	12.5	5.7	Msc.	3	1891	Brooklyn, N. Y.	New York, N. Y.
211137		Ga. s.	Eldsvold.	22	15	40.7	13.3	5.4	Fsh.	5	27	1914	Seattle, Wash.	Seattle, Wash.
214729		Ga. s.	8 Hells.	15	14	52.0	12.6	2.3	Pas.	2	60	1917	Holly Hill, Ill.	St. Augustine, Fla.
220563		Ga. s.	Eight Bro's.	42	28	59.7	15.8	7.2	Fsh.	7	60	1920	Gr. Harbor, Wis.	Tacoma, Wash.
216523		Ga. s.	Eluar Boyer.	104	92	87.1	18.6	8.8	Fsh.	6	160	1915	Port Hadlock, Wash.	Seattle, Wash.
212290		Ga. y.	El Anita.	16	12	42.4	11.6	4.5	Yct.	2	40	1910	St. Andrew, Pa.	Chicago, Ill.
207234		Ga. s.	El Capitan.	14	9	45.4	12.1	5.2	Tow.	1	90	1910	Belvedere, Cal.	San Francisco, Cal.
7429		Ga. s.	El Dorado.	47	33	63.3	17.4	7.4	Frt.	2	1849	Essex, Mass.	Eastport, Me.
135636		Ga. s.	El Dorado.	14	12	42.0	14.6	4.0	Frt.	1	1882	Tottenville, N. Y.	Perth Amboy, N. J.
211662		Ga. s.	El Dorado.	85	66	60.1	18.1	4.8	Frt.	1	35	1913	Stockton, Cal.	San Francisco, Cal.
214766		Ga. s.	Eldorado.	8	5	31.7	8.0	4.5	Pas.	1	15	1916	Galveston, Tex.	Galveston, Tex.
136598		Ga. s.	El Hurd.	33	23	60.3	15.7	5.7	Frt.	3	1896	Astoria, Ore.	Astoria, Ore.
206333		Ga. s.	El Nido.	15	12	45.3	11.8	5.2	Fsh.	1	40	1909	Seattle, Wash.	Juneau, Alaska.
211744		Ga. s.	El Paso.	31	21	57.4	13.0	5.2	Fsh.	2	50	1913 do.	Seattle, Wash.
206172		Ga. s.	El Pipla.	11	11	36.4	10.7	4.4	Frt.	2	1909	San Diego, Cal.	San Diego, Cal.
136302		Ga. s.	El Placita.	25	12	64.8	12.7	6.1	Frt.	1	1892	Boston, Mass.	Machias, Me.
206036		Ga. s.	El Ritto.	73	43	89.2	22.0	6.8	Pas.	8	100	1909	New Orleans, La.	New Orleans, La.
214320	LGFN	Ga. y.	El Tejado.	85	72	95.6	17.5	0.0	Yct.	6	1916	Stamford, Conn.	New York, N. Y.
214172		Ga. s.	El Segundo.	10	7	37.3	11.7	4.2	Tow.	1	40	1916	Oakland, Cal.	Do.
136625		Ga. s.	El Sueno.	24	16	44.0	15.0	4.7	Fsh.	2	20	1894	Alameda, Cal.	Nome, Alaska.
201237		Ga. s.	Eladio.	22	17	59.4	12.0	7.5	Fsh.	2	1902	Astoria, N. Y.	Patchogue, N. Y.
208468	LBTR	Ga. y.	Elala II.	23	15	47.8	13.0	5.5	Yct.	7	1911	Bath, Me.	Bridgeport, Conn.
213757		Ga. s.	Elaine.	6	5	26.6	8.8	3.3	Fsh.	1	12	1915	Pointe Aux Pins, Mich.	Grand Haven, Mich.
136700		Ga. s.	Elaine.	6	5	28.5	12.2	3.3	Pas.	1	12	1898	Atlantic City, N. J.	Philadelphia, Pa.
136950		Ga. s.	Elaine.	14	9	47.5	11.0	5.5	Frt.	1	30	1901	San Francisco, Cal.	San Francisco, Cal.
8585		Ga. s.	Elaine.	35	34	51.9	18.5	5.9	Frt.	24	1878	1878	New Bedford, Mass.	Barnstable, Mass.
212405		Ga. s.	Elaine.	7	6	26.8	12.0	4.2	Pas.	2	12	1898	Wakefield, R. I.	Fall River, Mass.
202267		Ga. s.	Elaine.	8	6	34.3	8.8	4.0	Fsh.	2	1920	Seattle, Wash.	Seattle, Wash.
221085		*Ga. p.	Elaine.	21	13	50.8	11.0	2.2	Tow.	1	25	1921	Hazael, Ohio.	Cincinnati, Ohio.
221177		Ga. s.	Elaine.	56	29	54.2	20.4	4.9	Frt.	2	60	1921	Rio Vista, Cal.	San Francisco, Cal.
136312		Ga. s.	Elate.	5	5	33.6	9.8	4.6	Frt.	3	1892	Vinalhaven, Me.	South West Harbor, Me.
207852		Ga. y.	Eliator IV.	18	11	60.0	10.4	5.2	Yct.	1	1909	Oshkosh, Wis.	Dubuque, Iowa.
218425		Ga. s.	Elayne.	9	8	37.7	13.0	3.3	Fsh.	1	20	1902	Bay Shore, N. Y.	Patchogue, N. Y.

† Formerly ga. s. American Products Co. No. 3.

* Formerly ga. y. Igloo.

* Formerly ga. s. Laura II.

† Formerly ga. y. (a) Aurora.

† Formerly ga. y. (b) U. S. S. P. 460.

† Formerly ga. y. (c) ga. y. Claribel.

† Formerly ga. y.

† Formerly ga. y. (a) Ellthro.

† Formerly ga. y. (b) Darwill II.

† Unknown.

† Unknown.

MERCHANT MOTOR VESSELS OF THE UNITED STATES—Continued.

Official No.	Signal letters.	Rtg.	Name of vessel.	Gross tonnage.	Net tonnage.	Length.	Breadth.	Depth.	Service.	Crew.	Indicated horsepower.	When built.	Where built.	Home port (where permanent document issues).
218480		Ga. y.	Elbaroda.....	53	36	81.0	14.3	6.0	Yct.	5	400	New York, N. Y.	Philadelphia, Pa.
203490		Ga. s.	Elbe.....	10	9	31.0	9.0	3.3	Fsh.	1	18	1900	Manitowoc, Wis.	Grand Haven, Mich.
208783		Ga. s.	Elberta.....	13	8	36.6	10.2	3.0	Pas.	2	25	1911	Grand Lake, La.	Morgan City, La.
205364		Ga. s.	Elcisco.....	18	8	57.3	12.0	4.3	Tow.	1	100	1907	Vallejo, Cal.	San Francisco, Cal.
211138		Ga. s.	Elco.....	11	10	30.8	10.5	3.8	Pas.	1	15	1912	Pawtucket, R. I.	Providence, R. I.
216083		Ga. s.	Elco.....	13	9	40.2	12.4	4.9	Tow.	3	150	1918	Bayonne, N. J.	New York, N. Y.
218841		Ga. s.	Elco.....	7	6	38.2	9.4	2.4	Oys.	3	8	1911	Cut Off, La.	New Orleans, La.
218872		Ga. s.	Eld II.....	31	29	57.2	13.1	8.2	Pas.	3	25	1904	Canastota, N. Y.	Rochester, N. Y.
209094		Ga. s.	Elda J.....	14	10	54.7	14.0	3.5	Pas.	3	36	1911	New Orleans, La.	New Orleans, La.
212883		Ga. s.	Eldena.....	11	9	40.9	12.0	6.3	Frt.	2	23	1914	Sebesco, Me.	Portland, Me.
136856		Ga. s.	Eldora.....	8	6	33.7	8.6	2.4	Msc.	1	1899	Stamford, Conn.	Bridgeport, Conn.
214766		Ga. s.	Eldorado.....	8	5	31.7	8.0	4.6	Pas.	1	15	1916	Galveston, Tex.	Galveston, Tex.
213359		Ga. s.	Eleano.....	10	9	30.2	13.2	4.1	Pas.	2	1915	Port Republic, N. J.	Philadelphia, Pa.
135992		Ga. s.	Eleanor.....	27	25	47.2	17.0	7.1	Pas.	1	90	1888	Greenport, N. Y.	New York, N. Y.
136593		Ga. y.	Eleanor.....	24	21	45.5	17.0	7.4	Yct.	1	1897	Port Orange, Fla.	St. Augustine, Fla.
136929		Ga. s.	Eleanor.....	6	6	37.2	13.0	2.9	Frt.	5	1901	Oxford, Md.	Baltimore, Md.
136937		Ga. s.	Eleanor.....	7	7	28.5	11.0	5.6	Fsh.	2	1901	Friendship, Me.	Rockland, Me.
203015		Ga. s.	Eleanor.....	8	8	28.3	12.0	4.5	Fsh.	2	15	1900	Wareham, Mass.	New Bedford, Mass.
205478		Ga. s.	Eleanor.....	6	5	32.0	11.8	2.8	Msc.	1	1900	Patchogue, N. Y.	Patchogue, N. Y.
207040		Ga. y.	Eleanor.....	18	13	50.8	11.0	4.8	Yct.	2	40	1914	Boston, Mass.	New Bedford, Mass.
211758		Ga. s.	Eleanor.....	03	36	72.2	20.0	9.3	Fsh.	14	36	1914	East Boothbay, Me.	Portland, Me.
214250		Ga. p.	Eleanor.....	15	15	56.3	16.0	2.7	Fer.	1	18	1904	Barbours, W. Va.	Seattle, Wash.
92906		Ga. s.	Eleanor.....	53	36	79.6	14.7	7.1	Frt.	1	1904	Mid-Holston, Tenn.	Norfolk, Va.
218542		Ga. s.	Eleanor.....	19	15	42.7	11.9	3.4	Msc.	3	36	1914	Hornet, La.	New Orleans, La.
218058		Ga. s.	Eleanor.....	8	5	35.6	10.6	4.8	Fsh.	3	32	1904	Amherst, Mass.	Provincetown, Mass.
221019		Ga. s.	Eleanor.....	27	16	60.7	15.9	3.6	Tow.	2	100	1904	Madison, Fla.	Jacksonville, Fla.
203514	KVPN	Ga. y.	Eleanor IV.....	32	27	54.6	14.1	6.0	Yct.	3	1904	Long Beach, N. Y.	New York, N. Y.
215087		Ga. s.	Eleanor B.....	6	5	30.6	9.5	3.0	Fsh.	1	8	1907	McDonough, W. Va.	Millwaukee, Wis.
135920		Ga. s.	Eleanor Dayton.....	6	5	29.8	13.8	3.2	Fsh.	1	1886	Patchogue, N. Y.	Patchogue, N. Y.
208033		Ga. s.	Eleanor E.....	8	7	27.0	7.7	3.6	Pas.	2	25	1903	Arcadia, Mich.	Grand Haven, Mich.
217916		Ga. s.	Eleanor G.....	10	8	34.9	13.1	3.8	Pas.	2	15	New York, N. Y.
214889		Ga. s.	Eleanor Louise.....	10	8	35.4	11.1	3.1	Frt.	1	20	1917	Noank, Conn.	New London, Conn.
217076		Ga. s.	Eleanor May.....	18	8	46.0	11.9	5.1	Fsh.	5	36	1917	Friendship, Me.	Vineyard Haven, Mass.
217969		Ga. s.	Eleanor A. Warner.....	41	14	55.3	20.6	6.1	Fsh.	2	60	1919	Patchogue, N. Y.	Patchogue, N. Y.
208437		Ga. s.	Eleanor De Costa.....	114	53	96.7	24.0	11.4	Fsh.	22	1911	Lowell, Mass.	Boston, Mass.
209705		Ga. s.	Eleanora.....	24	16	44.0	13.5	5.2	Fsh.	2	36	1911	Seattle, Wash.	Seattle, Wash.
212793		Ga. s.	Elector.....	31	21	52.1	14.1	6.2	Fsh.	8	40	1914	Essex, W. Va.	Do.
209805		Ga. s.	Electra.....	13	12	41.8	12.0	4.1	Pas.	2	30	1909	Huntington, N. Y.	New York, N. Y.
135876		Ga. s.	Electric.....	50	43	72.6	16.6	5.3	Frt.	1	25	1886	Astoria, Ore.	Seattle, Wash.
202108		Ga. s.	Elena.....	10	10	43.0	14.6	3.5	Frt.	2	1905	Port Republic, N. J.	Gulfport, Miss.
209886		Ga. s.	Elenor.....	8	6	33.0	7.0	5.0	Pas.	1	15	1912	Houghton, Mich.	Marquette, Mich.
212901		Ga. s.	Elenor.....	8	5	30.6	9.8	3.0	Mso.	2	16	1914	Owensdow, S. C.	Charleston, S. C.
220299		Ga. s.	Elenor.....	8	7	31.2	11.0	4.0	Pas.	1	12	City Island, N. Y.	Hartford, Conn.
25939		Ga. s.	Ell.....	14	12	40.0	12.0	6.1	Frt.	3	35	1877	Brooklyn, N. Y.	New York, N. Y.
136687		Ga. s.	Ell.....	7	5	27.9	11.5	3.5	Frt.	2	10	1898	Philmont, Pa.	Baltimore, Md.
214689	LGNP	Ga. y.	Ell.....	22	15	52.0	12.2	4.8	Yct.	1	300	1917	Atlantic City, N. J.	Philadelphia, Pa.
219160		Ga. s.	Ell.....	15	11	56.8	10.7	2.8	Msc.	1	1919	Randolph, Ore.	Astoria, Ore.
212108	LDKM	Fl. s.	Ellen.....	313	313	140.0	30.0	21.1	Yct.	24	1914	Bristol, R. I.	New York, N. Y.
213211		Ga. y.	Ellen II.....	32	24	57.5	14.1	6.0	Yct.	2	1915	Morris Heights, N. Y.	Do.
211660		Ga. y.	Ell II.....	35	31	51.7	15.0	3.6	Yct.	3	24	1913	Dighton, Fla.	St. Augustine, Fla.
202122		Ga. s.	Ellda.....	10	7	38.8	10.3	3.2	Frt.	6	10	1905	Seattle, Wash.	Juneau, Alaska.
214185		Ga. y.	Ellda.....	24	16	60.9	10.7	4.8	Yct.	2	300	1916	New York, N. Y.	New York, N. Y.
218045		Ga. s.	Ellnor D.....	9	8	29.0	9.2	4.6	Fsh.	2	10	1919	Ancaster, Wash.	Seattle, Wash.
216336		Ga. s.	Ellsa.....	13	12	48.8	14.5	4.7	Fsh.	2	35	1918	Astoria, Ore.	Astoria, Ore.
205000		Ga. s.	Ellso.....	14	12	43.2	15.5	3.8	Msc.	2	12	1908	Patchogue, N. Y.	New York, N. Y.
211112		Ga. s.	Ellso.....	13	10	46.0	12.1	3.4	Frt.	1	20	1913	Deep Creek, Va.	Capo Charles, Va.
212184	LDKV	Ga. y.	Ellso.....	28	19	58.9	13.5	6.3	Yct.	2	32	1914	Essington, Pa.	New York, N. Y.
215432	LILQC	Ga. y.	Ellso 2d.....	64	37	85.2	20.4	9.2	Yct.	3	75	1917	East Boothbay, Me.	Philadelphia, Pa.
135945		Ga. s.	Ellsha.....	10	5	58.3	16.0	2.9	Oys.	2	1887	Thimmas Island, Md.	Annapolis, Md.
7968		Ga. s.	Ells's Mfg. Co.....	22	21	48.7	16.7	5.7	Frt.	2	1867	Waterford, Conn.	Norfolk, Va.
135795		Ga. s.	Ells's Mfg. Co.....	8	7	32.3	14.1	3.7	Frt.	1	1884	Patchogue, N. Y.	Bridgeport, Conn.
214039	LFWP	Ga. y.	Elthro II.....	17	13	55.0	9.0	4.5	Yct.	1	250	1916	Stamford, Conn.	Jacksonville, Fla.
219312		Ga. s.	Eliza L.....	8	8	30.5	8.0	3.4	Fsh.	3	15	1918	Sawyer, Wis.	Millwaukee, Wis.
136988		Ga. s.	Eliza T.....	7	6	42.0	13.3	3.0	Fsh.	1	1902	Justisville, Va.	Reedville, Va.
215471		Ga. s.	Eliza Ann.....	24	18	49.0	13.8	5.3	Fsh.	4	36	1917	Glanada, Ore.	Marshfield, Ore.
8174		Ga. s.	Eliza Jane.....	29	27	52.5	17.2	5.3	Frt.	3	1867	New Bedford, Mass.	New London, Conn.
136855		Ga. s.	Eliza A. Henner.....	21	14	47.1	16.9	6.7	Cod.	5	20	1900	Waldoboro, Me.	Vineyard Haven, Mass.
214497		Ga. s.	Eliza C. Riggs.....	26	16	51.2	14.3	6.6	Frt.	6	40	1916	Rockport, Mass.	Gloucester, Mass.
135749		Ga. s.	Elizabeth.....	11	11	39.0	13.0	3.5	Frt.	1	1883	Hunting Quarter, N. C.	Elizabeth City, N. C.
204449		Ga. s.	Elizabeth.....	9	8	31.0	8.9	3.6	Fsh.	2	1907	Ludington, Mich.	Grand Haven, Mich.
206465		Ga. s.	Elizabeth.....	10	7	33.4	9.2	3.2	Fsh.	1	20	1909	Mukilteo, Wash.	Seattle, Wash.
207554		Ga. s.	Elizabeth.....	10	7	40.6	9.4	5.8	Tow.	1	1910	New Bern N. C.	New Bern, N. C.

1 Formerly ga. s. Lively.
 2 Formerly ga. y. Tringa.
 3 Formerly st. s. Minnie May.
 4 Formerly ga. s. Volante.

5 Formerly schooner yacht Katoura.
 6 Formerly ga. y. (a) Frances II.
 (b) Jilmetta.

7 Formerly ga. y. (a) Madge II.
 (b) Beaumere II.
 † Ollengine.

MERCHANT MOTOR VESSELS OF THE UNITED STATES—Continued.

Official No.	Signal letters.	Rlg.	Name of vessel.	Gross tonnage.	Net tonnage.	Length.	Breadth.	Depth.	Service.	Crew.	Indicated horsepower.	When built.	Where built.	Home port (where permanent documents).
						Feet.	Feet.	Feet.						
211414		Ga. s.	Elizabeth	35	23	75.0	15.0	5.1	Fsh.	12	75	1913	Irvington, Va.	Beaufort, N. C.
211799		Ga. s.	Elizabeth	8	5	37.0	11.0	4.0	Tow.	1	25	1913	Paulsboro, N. J.	Baltimore, Md.
213615		Ga. s.	Elizabeth	10	6	38.9	11.4	3.9	Fsh.	1	14	1915	Dare, Va.	Newport News, Va.
214767		Ga. s.	Elizabeth	13	10	37.0	12.8	3.9	Fsh.	1	20	1917	Anacortes, Wash.	Cordova, Alaska.
214858		Ga. y.	Elizabeth	36	17	57.0	11.9	5.0	Yct.	2	100	1910	Chicago, Ill.	New Orleans, La.
215486		Ga. s.	Elizabeth	11	9	39.3	10.8	3.3	Frt.	1	15	1917	Atlantic, N. C.	Beaufort, N. C.
217398		Ga. s.	Elizabeth	14	8	37.3	9.4	4.7	Pas.	1	40	1918	Racine, Wis.	New Orleans, La.
218966		Ga. s.	Elizabeth	15	10	48.5	14.1	4.1	Oys.	2	12	1919	Wiltman, Md.	Baltimore, Md.
220111		Ga. s.	Elizabeth	41	28	50.3	15.0	6.8	Fsh.	8	50	1920	Tacoma, Wash.	Tacoma, Wash.
220722		Ga. y.	Elizabeth	18	12	46.3	11.6	5.2	Yct.	1	1	1920	North Tonawanda, N. Y.	Galveston, Tex.
220457	MBGK	Ga. y.	Elizabeth II	19	12	39.2	11.5	6.1	Yct.	1	72	1920	Philadelphia, Pa.	Philadelphia, Pa.
216078		Ga. s.	Elizabeth A	34	12	60.0	16.6	7.0	Fsh.	9	75	1918	Friendship, Md.	Boston, Mass.
210691		Ga. s.	Elizabeth A II	14	6	44.0	14.4	3.7	Msc.	2	30	1912	Bagwells Creek, Va.	Cape Charles, Va.
202189		Ga. s.	Elizabeth Ann	16	13	54.0	10.0	4.6	Frt.	2	2	1905	Georgetown, S. C.	Georgetown, S. C.
218473		Ga. y.	Elizabeth Ann	22	18	53.5	10.8	5.4	Yct.	1	80	1919	Bayonne, N. J.	New York, N. Y.
216650		Ga. s.	Elizabeth II	17	11	44.4	10.1	5.2	Frt.	2	40	1908	Wayzata, Minn.	Duluth, Minn.
219384		Ga. s.	Elizabeth B	9	6	34.0	10.7	4.2	Frt.	2	21	1920	South Portland, Me.	Portland, Me.
93180		Ga. s.	Elizabeth C	16	11	45.7	14.2	6.3	Frt.	2	2	1901	Middletown, Conn.	Greenport, N. Y.
203651		Ga. s.	Elizabeth C	16	13	50.0	15.9	5.5	Fsh.	8	20	1906	Atlantic City, N. J.	Philadelphia, Pa.
210850		Ga. p.	Elizabeth D	6	5	46.4	8.0	1.9	Pas.	1	10	1912	Grantsville, W. Va.	Pittsburgh, Pa.
218277	LRTK	Ga. s.	Elizabeth Edwards	93	65	82.6	21.6	7.3	Fsh.	25	160	1919	Greenport, N. Y.	Greenport, N. Y.
219457		Ga. s.	Elizabeth J	34	20	59.9	15.9	7.2	Tow.	4	150	1919	Galveston, Tex.	Galveston, Tex.
207128		Ga. s.	Elizabeth No. 2	11	7	36.7	12.0	3.8	Oys.	1	1	1910	Brunswick, Ga.	Brunswick, Ga.
214988		Ga. s.	Elizabeth S. K.	29	27	55.0	14.0	6.5	Pas.	2	2	1917	Sturgeon Bay, Wis.	Grand Haven, Mich.
211477		Ga. s.	Elizabeth W	71	48	80.7	21.5	6.0	Frt.	6	60	1913	Paulsboro, N. J.	Wilmington, Del.
212548		Ga. s.	Elizabeth W	11	10	29.4	9.6	3.1	Fsh.	3	15	1913	Jackson Harbor, Wis.	Hunting Creek, Va.
210689		Ga. s.	Elizabeth Weston	24	11	57.7	14.9	3.6	Oys.	2	35	1912	Norfolk, Va.	Do.
8690		Ga. s.	Elizabeth A Vine	13	13	37.0	15.0	4.0	Frt.	2	2	1870	Do.	Gloucester, Mass.
216308		Ga. s.	Elizabeth W. Numan	30	13	58.1	14.2	7.2	Fsh.	10	50	1918	Kennebunk Port, Me.	Portland, Me.
205558		Ga. s.	Elizabeth W. Numan	95	48	95.8	23.0	9.5	Fsh.	14	80	1908	East Boothbay, Me.	Gloucester, Mass.
216005		Ga. s.	Elizabeth and Ruth	84	38	88.0	20.2	9.0	Fsh.	19	100	1918	Kennebunk Port, Me.	Gloucester, Mass.
137020		Ga. s.	Elk	14	9	50.5	10.1	3.5	Frt.	1	1	1902	Astoria, Ore.	Ketchikan, Alaska.
204476		Ga. s.	Elk	23	19	43.9	15.4	5.1	Fer.	3	12	1898	Middletown, Conn.	New Haven, Conn.
207171		Ga. p.	Elk	12	12	50.2	15.4	2.6	Tow.	2	15	1910	Ironton, Ohio.	Louisville, Ky.
208253	LBRW	Ga. s.	Elk	123	66	102.0	24.7	11.2	Fsh.	20	100	1910	Essex, Mass.	Gloucester, Mass.
209724		Ga. s.	Elk	33	27	51.0	14.6	5.6	Fsh.	1	45	1912	Seattle, Wash.	Seattle, Wash.
210127		Ga. s.	Elk	26	18	51.9	11.9	2.7	Frt.	1	30	1912	Cut Off, La.	New Orleans, La.
211650		Ga. s.	Elk	14	10	48.3	13.9	3.6	Frt.	1	28	1913	Cedar Bayou, Tex.	Houston, Tex.
213352		Ga. p.	Elk	10	8	39.5	8.8	3.7	Frt.	4	32	1915	Rockport, Ind.	Evansville, Ind.
216239		Ga. s.	Elk	20	13	47.8	12.0	5.2	Tow.	4	70	1918	Crittenden, Va.	Philadelphia, Pa.
218799		Ga. s.	Elk	39	27	48.2	14.1	2.8	Fsh.	3	56	1914	Fort Madison, Iowa.	Des Moines, Iowa.
220469		Ga. s.	Elk	12	10	34.0	11.0	4.8	Frt.	1	1	1920	Blairstown, Wash.	Seattle, Wash.
212996		Ga. s.	Elk II	15	14	42.0	11.3	3.7	Fsh.	1	20	1915	Anacortes, Wash.	Do.
203174		Ga. y.	Elkhorn	63	47	81.5	13.7	7.0	Yct.	5	30	1906	Boston, Mass.	Boston, Mass.
207127		Ga. s.	Elkhorn	14	9	40.0	10.7	4.6	Fer.	1	1	1909	Sacramento, Cal.	San Francisco, Cal.
8676		Ga. s.	Ella	55	44	70.7	23.5	5.6	Frt.	1	3	1859	Northport, N. Y.	Patchogue, N. Y.
136092		Ga. s.	Ella	9	8	33.0	14.4	3.7	Fsh.	2	1	1859	Christ Church, S. C.	Charleston, S. C.
136241		Ga. s.	Ella	9	8	37.2	13.6	3.9	Frt.	1	6	1891	Clearcreek, Tex.	Galveston, Tex.
136955		Ga. s.	Ella	7	5	38.3	10.2	2.4	Frt.	2	25	1901	Franklin City, Va.	Newport News, Va.
203938		Ga. s.	Ella	11	10	43.0	14.4	3.3	Fsh.	1	1	1896	Peekskill, N. Y.	New York, N. Y.
212088		Ga. s.	Ella	14	8	44.8	13.2	5.1	Fsh.	2	20	1914	Eastport, Me.	Eastport, Me.
135914		Ga. s.	Ellerainia	15	14	51.0	14.8	4.2	Frt.	1	16	1886	Sharptown, Md.	Newport News, Va.
214567		Ga. p.	Ella Belle	5	5	43.7	7.5	2.0	Tow.	2	14	1916	Bowling Green, Ky.	Louisville, Ky.
130970		Ga. s.	Ella C	11	10	41.0	14.7	3.0	Frt.	1	1	1902	Patchogue, N. Y.	Patchogue, N. Y.
216882		Ga. s.	Ella C	6	5	30.8	9.7	3.0	Pas.	1	14	1913	Amityville, N. Y.	Do.
136184		Ga. s.	Ella Covington	16	15	55.0	16.6	4.1	Frt.	1	1	1891	Currioman, Va.	Annapolis, Md.
135625		Ga. s.	Ella Flaherty	32	22	58.4	19.5	5.5	Frt.	2	1	1852	Baltimore, Md.	Norfolk, Va.
136741		Ga. s.	Ella G	11	10	59.4	14.3	4.3	Pas.	1	1	1899	Jersey City, N. J.	New York, N. Y.
208584		Ga. s.	Ella II	6	6	26.0	9.0	3.0	Fsh.	2	8	1910	Ludington, Mich.	Grand Haven, Mich.
217505		Ga. s.	Ella K	20	6	49.3	14.1	4.1	Fsh.	2	36	1918	Perrin, Va.	Newport News, Va.
218374		Ga. s.	Ella K	7	6	35.0	9.7	3.5	Pas.	1	15	1919	Saugatuck, Mich.	Grand Haven, Mich.
207759		Ga. s.	Ella Lee	9	8	35.2	7.2	3.3	Pas.	2	16	1910	Georgetown, S. C.	Georgetown, S. C.
219107		Ga. s.	Ella M.	6	5	28.8	9.4	3.5	Fsh.	3	1	1918	Green Bay, Wis.	Milwaukee, Wis.
217632		Ga. s.	Ella Mae	9	6	37.7	8.6	3.0	Frt.	2	21	1899	Baltimore, Md.	Baltimore, Md.
136730		Ga. s.	Ella Marie	40	40	52.0	18.0	5.0	Msc.	1	1	1899	Wickford, R. I.	Newport, R. I.
202338		Ga. s.	Ella Marie	13	9	69.8	9.3	3.0	Pas.	2	1	1905	Seattle, Wash.	Seattle, Wash.
135269		Ga. s.	Ella May	14	14	35.3	14.5	5.9	Fsh.	3	1	1877	Myatie, Conn.	New London, Conn.
136720		Ga. s.	Ella Myrtle	29	19	60.0	17.6	4.4	Frt.	1	1	1898	Straits, N. O.	New Bern, N. C.
136015		Ga. s.	Ella Noble	12	6	51.0	13.4	3.6	Frt.	1	1	1888	Somerset County, Md.	Newport News, Va.
211760		Ga. s.	Ella R	11	9	39.0	9.1	3.1	Msc.	1	16	1913	Atlantic, N. C.	Beaufort, N. C.
135044		Ga. s.	Ella Strickland	41	26	60.5	21.5	5.3	Frt.	3	1	1874	New London, Conn.	Norfolk, Va.
211547		Ga. s.	Ella T	12	8	40.2	12.5	4.3	Msc.	1	36	1913	Mobile, Ala.	Mobile, Ala.
207956		Ga. s.	Ella T	10	9	36.0	10.2	3.6	Fsh.	4	2	1910	Fairton, N. J.	Philadelphia, Pa.
8024		Ga. s.	Ella Worden	42	36	71.8	18.2	4.9	Frt.	2	4	1873	Brooklyn, N. Y.	Washington, D. C.
135786		Ga. s.	Ella P. Robbins	35	27	67.3	18.5	5.3	Msc.	2	1884	1884	Solonons, Md.	Annapolis, Md.

1 Formerly st. s. Husted.

2 Formerly ga. y. Margarita Theresa.

3 Formerly ga. s. Irene.

4 Formerly ga. s. Nitamo.

MERCHANT MOTOR VESSELS OF THE UNITED STATES—Continued.

Official No.	Signal letters.	Rig.	Name of vessel.	Gross tonnage.	Net tonnage.	Length.	Breadth.	Depth.	Service.	Crew.	Indicated horsepower.	When built.	Where built.	Home port (where permanent document issued).
136642		Ga. s.	Ella L. Sterling.....	13	10	46.6	12.1	2.1	Frt.	1	40	1897	Parsonville, Md.....	Ferth Amboy, N. J.
8963		Ga. s.	Ella V. Lillie.....	9	9	35.3	13.7	3.6	Oys.	2	1873	Barneget, N. J.....	Do.
135859		Ga. s.	Ella and Ora.....	17	9	51.0	14.5	4.0	Oys.	2	1885	Plankatank, Va.....	Newport News, Va.
8825		Ga. s.	Ellen.....	8	8	34.5	13.0	3.8	Fsh.	2	1872	Mystic, Conn.....	Greenport, N. Y.
200540		Ga. s.	Ellen.....	80	55	82.0	28.5	4.5	Frt.	2	30	1903	San Francisco, Cal.....	San Francisco, Cal.
202395		Ga. s.	Ellen.....	14	11	39.0	10.6	4.2	Frt.	1	25	1902	do.....	Do.
203798		Ga. s.	Ellen.....	8	8	36.9	13.0	3.0	Frt.	3	1906	Smith Point, Tex.....	Galveston, Tex.
208617	LBVQ	Ga. y.	Ellen.....	28	18	67.4	12.2	5.0	Yct.	1	75	1911	Port Richmond, N. Y.....	New York, N. Y.
211762		Ga. s.	Ellen.....	9	6	34.6	10.3	5.0	Fsh.	2	60	1912	San Francisco, Cal.....	Los Angeles, Cal.
214233		Ga. s.	Ellen.....	15	12	39.8	14.3	4.9	Msc.	1	24	1916	Mariners Harbor, N. Y.....	New York, N. Y.
209819		Ga. y.	Ellenora.....	24	21	42.0	11.8	5.6	Yct.	1	35	1912	Hoquiam, Wash.....	Seattle, Wash.
202728		Ga. s.	Ellen Blake.....	10	8	36.5	13.2	3.8	Pas.	1	10	1905	Port Republic, N. J.....	Philadelphia, Pa.
135830		Ga. s.	Ellen Burr.....	21	20	47.6	17.2	4.3	Wild.	2	20	1885	Merrick, N. Y.....	New York, N. Y.
208040		Ga. s.	Ellen Charlotta.....	27	27	53.5	16.7	6.4	Fsh.	9	1910	Gloucester, Mass.....	Do.
8327		Ga. s.	Ellen Gunderson.....	42	22	58.5	22.0	4.5	Frt.	1	35	1868	San Francisco, Cal.....	San Francisco, Cal.
202606		Ga. s.	Ellen H.....	7	5	31.6	8.4	3.4	Tow.	2	1906	Bellingham, Wash.....	Seattle, Wash.
137033		Ga. s.	Ellen J.....	13	7	42.4	16.0	4.0	Fsh.	4	1902	Tottenville, N. Y.....	New York, N. Y.
7084		Ga. s.	Ellen Maria.....	32	30	59.7	17.5	5.2	Frt.	1	1852	Falmouth, Me.....	Rockland, Me.
217348		Ga. s.	Ellen May.....	12	10	40.8	9.3	4.1	Pas.	1	25	1903	Alton, Ill.....	Bridgeport, Conn.
200100		Ga. s.	Ellen S.....	33	30	66.2	18.4	4.2	Oys.	6	36	1903	Bridgeport, Conn.....	Greenport, N. Y.
203950		Ga. s.	Ellen Silsbe.....	6	5	30.0	12.1	3.0	Fsh.	1	1907	Patchogue, N. Y.....	Patchogue, N. Y.
220458		Ga. s.	Ellen T.....	31	21	60.0	17.0	6.5	Tow.	3	100	1920	Menominee, Mich.....	Marquette, Mich.
216591		Ga. s.	Ellen W.....	8	6	29.0	9.1	4.3	Fsh.	2	12	1918	Seattle, Wash.....	Seattle, Wash.
215531		Ga. s.	Ellen IV.....	6	6	27.0	9.3	3.9	Pas.	0	15	1917	West Harrington, R. I.....	Providence, R. I.
217542		Ga. s.	Ellen T. Marshall.....	124	75	104.9	23.1	11.2	Fsh.	19	84	1919	Essex, Mass.....	Gloucester, Mass.
137008		Ga. s.	Ellida.....	14	9	45.1	10.0	4.0	Pas.	2	1901	Bayonne, N. J.....	Philadelphia, Pa.
220235		Ga. s.	Elliot.....	42	28	56.5	15.1	6.8	Fsh.	8	50	1920	Tacoma, Wash.....	Seattle, Wash.
136440		Ga. s.	Elouise.....	7	7	25.9	11.8	3.6	Fsh.	1	8	1894	Orleans, Mass.....	New Bedford, Mass.
217451		Ga. s.	Ellrington.....	22	18	47.6	13.1	5.8	Fsh.	4	30	1918	Seattle, Wash.....	Seattle, Wash.
216524		Ga. s.	Elly.....	10	7	33.0	9.2	5.4	Fsh.	3	25	1918	Eagle Harbor, Wash.....	Do.
202584		Ga. s.	Elma.....	9	5	28.2	12.3	8.6	Frt.	1	14	1905	Port Republic, N. J.....	Philadelphia, Pa.
210156		Ga. s.	Elma.....	11	11	35.2	11.6	4.5	Pas.	3	24	1910	Taunton, Mass.....	Miami, Fla.
202613		Ga. s.	Elmar.....	46	31	69.5	13.0	6.2	Frt.	3	70	1906	New York, N. Y.....	New York, N. Y.
210311		Ga. y.	ELMASADA II.....	123	83	100.5	16.0	8.0	Yct.	6	125	1912	do.....	New Orleans, La.
215024		Ga. s.	Elme.....	20	17	43.6	12.3	6.3	Fsh.	5	20	1917	Keyport, Wash.....	Seattle, Wash.
213319		Ga. s.	Elmer.....	30	20	49.8	14.0	6.3	Fsh.	8	40	1915	Dockton, Wash.....	Unalaska, Alaska.
220942		Ga. s.	Elmer E.....	9	5	39.1	12.0	3.1	Fsh.	2	16	(†)	Gulfport, Miss.
212449		Ga. s.	Elmer S.....	20	10	41.8	14.7	6.0	Fsh.	3	36	1914	Rockport, Mass.....	Provincetown, Mass.
207433		Ga. s.	Elmer C.....	7	6	35.0	9.9	3.6	Pas.	2	20	1909	Eufaula, Ala.....	Apalachicola, Fla.
137074		Ga. s.	Elmer E. Gray.....	121	71	106.5	24.0	11.2	Frt.	19	20	1903	Essex, Mass.....	Gloucester, Mass.
136923		Ga. s.	Elmer E. Osler.....	7	7	27.8	11.2	5.5	Fsh.	1	1901	Friendship, Me.....	Boothbay, Me.
212042		Ga. s.	Elmo.....	21	14	42.3	14.1	5.7	Fsh.	7	25	1914	Tacoma, Wash.....	Tacoma, Wash.
214755		Ga. s.	Elmo.....	9	8	31.2	11.2	3.4	Pas.	1	11	1916	Harrison, N. J.....	Newark, N. J.
217541		Ga. s.	Elmo.....	16	13	42.2	12.0	3.1	Frt.	7	12	1918	Leechville, N. C.....	Washington, N. C.
219082		Ga. s.	Elmo.....	13	12	40.1	11.9	1.9	Pas.	1	24	1919	Clarendon, Ark.....	St. Louis, Mo.
202031		Ga. s.	Elmore.....	7	5	35.4	9.0	3.8	Ten.	1	1905	Empire, Oreg.....	Marfield, Oreg.
212030		Ga. s.	Elmore.....	14	9	36.5	12.5	4.1	Pas.	1	27	1913	Delray, Fla.....	Miami, Fla.
136238		Ga. s.	Eloise.....	6	5	30.6	12.9	3.3	Fsh.	1	1883	Islip, N. Y.....	New York, N. Y.
211267		Ga. s.	Eloise.....	65	59	70.1	18.5	7.2	Fsh.	6	36	1913	Boston, Mass.....	Portland, Oreg.
220467		Ga. s.	Eloise.....	19	13	58.5	12.3	5.0	Frt.	1	125	1920	West Norfolk, Va.....	Norfolk, Va.
219854		Ga. s.	Elouise.....	10	8	35.1	9.9	4.7	Fsh.	2	16	1920	Seattle, Wash.....	Seattle, Wash.
200401		Ga. s.	Elena.....	14	10	44.0	12.9	3.8	Oys.	2	1903	Glenwood, N. Y.....	Patchogue, N. Y.
136969		Ga. s.	Elsa.....	11	10	41.5	9.3	4.1	Msc.	3	1901	Athens, N. Y.....	New York, N. Y.
201818		Ga. s.	Elsa.....	11	9	31.6	11.6	5.0	Frt.	1	15	1905	Seattle, Wash.....	Seattle, Wash.
207648		Ga. y.	Elsana.....	26	24	48.2	15.2	8.0	Yct.	2	1910	Friendship, Me.....	Hartford, Conn.
218201		Ga. y.	Elsana III.....	22	15	52.0	12.3	6.7	Yct.	1	40	1914	New London, Conn.....	New York, N. Y.
219191		Ga. y.	Elsara.....	33	28	47.5	14.8	6.7	Yct.	Camden, N. J.....	Do.
201097	LTNW	Ga. s.	Elsie.....	23	13	50.5	13.5	4.8	Pas.	2	100	1904	San Francisco, Cal.....	San Francisco, Cal.
208047		Ga. s.	Elsie.....	22	13	59.6	15.7	5.1	Pas.	5	50	1910	New Orleans, La.....	New Orleans, La.
208723		Ga. s.	Elsie.....	22	14	44.0	12.5	5.0	Fsh.	5	30	1911	Seattle, Wash.....	Juneau, Alaska.
210047		Ga. s.	Elsie.....	9	6	44.0	9.0	4.6	Pts.	3	28	1912	Franklin, La.....	Morgan City, La.
217078		Ga. s.	Elsie.....	10	8	34.4	11.4	3.2	Fsh.	1	10	1918	Sitka, Alaska.....	Juneau, Alaska.
218122		Ga. s.	Elsie.....	8	6	33.5	9.3	4.3	Fsh.	1	12	1919	Seattle, Wash.....	Seattle, Wash.
218554		Ga. s.	Elsie.....	6	6	36.1	11.0	4.2	Pas.	3	24	1915	New York, N. Y.....	New York, N. Y.
219504		Ga. s.	Elsie.....	44	30	59.1	17.9	7.2	Pas.	2	150	1920	East Rockaway, N. Y.....	Do.
206359		Ga. s.	Elsie Allen.....	14	9	35.5	12.2	5.5	Frt.	2	20	1899	Tacoma, Wash.....	Seattle, Wash.
213946		Ga. s.	Elsie B.....	10	8	29.0	9.0	3.6	Fsh.	3	20	1912	Michigan City, Ind.....	Chicago, Ill.
215448		Ga. s.	Elsie D.....	9	8	35.0	11.6	4.5	Fsh.	2	16	1917	Hydaburg, Alaska.....	Ketchikan, Alaska.
205550		Ga. s.	Elsie J.....	12	8	30.2	10.2	4.6	Fsh.	2	16	1908	East Greenwich, R. I.....	Providence, R. I.
136876		Ga. s.	Elsie K.....	12	9	42.0	14.0	4.5	Fsh.	1	1901	South Norwalk, Conn.....	New York, N. Y.
213639		Ga. s.	Elsie Louise.....	17	11	50.0	14.6	3.6	Frt.	1	35	1914	Irvington, Va.....	Reedville, Va.
204489		Ga. s.	Elsie Marie.....	15	14	35.5	10.3	5.6	Fsh.	3	1907	Milwaukee, Wis.....	Marquette, Mich.
201792		Ga. s.	Elsie May.....	8	7	31.5	12.0	4.5	Pas.	1	1905	Atlantic City, N. J.....	Philadelphia, Pa.
206328		Ga. s.	Elsie N.....	13	10	36.2	15.0	4.7	Msc.	1	1908	New Haven, Conn.....	Hartford, Conn.
207377		Ga. s.	Elsie W.....	14	9	40.3	12.0	6.3	Frt.	1	25	1910	Belhaven, N. C.....	Washington, N. C.
220796		Ga. s.	Elsie Z.....	12	8	35.2	14.4	3.9	Msc.	2	45	1920	New York, N. Y.....	New York, N. Y.

† Formerly ga. y. {a Scurus.
 {b Azile.

† Unknown.

† Oil engine.

MERCHANT MOTOR VESSELS OF THE UNITED STATES—Continued.

Official No.	Signal letters.	Rig.	Name of vessel.	Gross tonnage.	Net tonnage.	Length.	Breadth.	Depth.	Service.	Crew.	Indicated horsepower.	When built.	Where built.	Home port (where permanent document issued).
						Feet.	Feet.	Feet.						
213456		Ga. s.	Elsie G. Silva	106	50	101.7	22.8	10.3	Fsh.	17	1915	Gloucester, Mass.	Gloucester, Mass.
210067		Ga. s.	Elva	35	23	55.6	16.2	6.4	Tow.	2	50	1912	Dockton, Wash.	Ketchikan, Alaska.
107543		Ga. y.	Elva	18	15	49.6	13.3	7.0	Yct.	2	30	1900	Marblehead, Mass.	New York, N. Y.
213325		Ga. s.	Elston I.	7	5	32.0	9.6	4.8	Fsh.	1	15	1915	Vinal Haven, Me.	Vinal Haven, Me.
211705		Ga. s.	Elva May	7	5	30.4	8.5	2.1	Msc.	1	8	1913	Otway, N. C.	Beaufort, N. C.
200700		Ga. s.	Elva L. Spurling	74	49	79.8	21.4	9.2	Fsh.	12	1904	Essex, Mass.	Boston, Mass.
137055		Ga. s.	Elvina Alice	10	7	33.1	11.4	6.0	Frt.	2	1903	Bremen, Mo.	South West Harbor, Me.
136744		Ga. s.	Elvina	7	5	29.7	9.2	3.5	Pas.	1	1899	Port Ludlow, Wash.	Seattle, Wash.
207598		Ga. s.	Elvina	14	11	44.0	11.5	4.5	Pas.	2	40	1910	Brule, Wis.	Duluth, Minn.
135071		Ga. s.	Elvina English	28	11	57.2	18.5	4.7	Oys.	6	1873	Bridgeton, N. J.	Philadelphia, Pa.
211593		Ga. y.	Elvira	95	64	67.0	19.1	4.8	Yct.	2	80	1905	Brooklyn, N. Y.	New York, N. Y.
212018		Ga. s.	Elvira II.	8	7	33.0	9.0	4.2	Pas.	1	18	1912	Boston, Mass.	Boston, Mass.
210602		Ga. s.	Elvira M.	6	6	24.6	8.5	3.0	Fsh.	1	6	1907	Green Bay, Wis.	Milwaukee, Wis.
207735		Ga. y.	Elvire	16	12	41.0	11.0	6.5	Yct.	1	30	1910	Sharpton, Md.	New York, N. Y.
203530		Ga. s.	Elva	13	9	37.4	9.6	2.4	Frt.	3	25	1906	Miami, Fla.	St. Augustine, Fla.
216316		Ga. s.	Elva	39	31	55.9	15.4	7.0	Fsh.	8	50	1918	Gig Harbor, Wash.	Los Angeles, Cal.
211485		Ga. s.	Elva	11	5	46.2	11.2	3.1	Tow.	1	37	1913	Elizabeth City, N. C.	Elizabeth City, N. C.
217905		Ga. s.	Elva	7	5	29.6	9.2	4.0	Fsh.	7	18	1919	Seattle, Wash.	Juneau, Alaska.
213287		Ga. s.	Elva	10	9	27.4	9.8	3.7	Fsh.	3	10	1915	Green Bay, Wis.	Milwaukee, Wis.
214354		Ga. s.	Emilia II.	11	7	30.0	13.0	5.0	Frt.	1	16	1914	Unger, Alaska	Unalaska, Alaska.
211530		Ga. s.	Emeline K.	8	7	34.1	9.0	3.7	Pas.	2	20	1896	Philadelphia, Pa.	Newark, N. J.
216690		Ga. s.	Emerald	8	7	27.6	10.6	3.3	Fsh.	2	14	1913	Wrangell, Alaska	Juneau, Alaska.
211419		Ga. s.	Emeraunce	27	26	41.8	11.5	4.8	Pas.	2	40	1913	Three Mile Bay, N. Y.	Cape Vincent, N. Y.
207730		Ga. y.	Emerance	18	16	45.0	10.2	5.4	Yct.	1	24	1910	New York, N. Y.	Patchogue, N. Y.
201401		El. s.	Emil	9	6	42.3	9.2	2.9	Tow.	2	1904	Franklin City, Va.	Cape Charles, Va.
212096		Ga. s.	Emilia D.	20	10	43.7	14.8	5.5	Fsh.	5	24	1914	Rockport, Mass.	Provincetown, Mass.
200142		Ga. y.	Emilie S.	22	13	54.0	14.0	5.5	Yct.	1	50	1903	Clinton, Conn.	Boston, Mass.
210360		Ga. s.	Emilie Z.	13	11	40.2	14.2	4.2	Fsh.	6	25	1916	Camden, N. J.	Philadelphia, Pa.
136878		Ga. s.	Emily	8	6	30.4	12.5	3.6	Oys.	1	1901	Rowayton, Conn.	Bridgeport, Conn.
137073		Ga. s.	Emily	15	9	42.9	12.5	3.1	Fsh.	2	1903	St. Petersburg, Fla.	Tampa, Fla.
107661	KRDB	Ga. y.	Emily	22	21	41.1	15.0	5.5	Fsh.	2	1901	Bayonne, N. J.	Philadelphia, Pa.
202247		Ga. s.	Emily	13	12	35.8	14.0	4.9	Msc.	2	1905	do.	New York, N. Y.
204370		Ga. s.	Emily	11	7	47.0	10.2	3.2	Frt.	3	8	1907	St. Michael, Alaska	St. Michael, Alaska.
208812		Ga. s.	Emily	10	9	30.5	8.4	3.5	Fsh.	3	8	1910	Green Bay, Wis.	Milwaukee, Wis.
213538		Ga. s.	Emily	7	6	37.8	10.7	2.6	Msc.	1	15	1915	New Haven, Conn.	New Haven, Conn.
215595		Ga. s.	Emily	19	13	44.4	14.0	5.4	Frt.	1	30	1917	Portland, Me.	Savannah, Ga.
217353	LPFC	Ga. s.	Emily	417	319	130.4	30.6	12.0	Frt.	11	150	1918	Pensacola, Fla.	New York, N. Y.
217786		Ga. s.	Emily	15	10	52.0	10.3	5.0	Frt.	1	1903	Cape Vincent, N. Y.	Cape Vincent, N. Y.
219364		Ga. s.	Emily A.	9	7	35.4	11.2	2.8	Oys.	2	6	1914	Houma, La.	New Orleans, La.
207991		Ga. s.	Emily B.	10	7	31.3	10.1	5.1	Pas.	1	1907	Clinton, Conn.	Hartford, Conn.
212751		Ga. s.	Emily G.	8	7	46.4	12.8	3.8	Frt.	2	12	1899	Mount Pleasant, S. C.	Charleston, S. C.
202220		Ga. y.	Emily Jane	16	16	45.8	13.2	5.7	Yct.	1	15	1905	South Boston, Mass.	Boston, Mass.
207211		Ga. s.	Emily Mae	6	5	33.4	9.4	5.9	Msc.	2	6	1909	Thunderbolt, Ga.	Beaufort, S. C.
215514		Ga. s.	Emily Margarette	43	29	57.2	10.4	5.4	Frt.	3	45	1917	Colnock, N. C.	Norfolk, Va.
220977		Ga. s.	Emily May	9	6	44.5	10.0	3.9	Frt.	1	20	1920	Skagway, Alaska	Skagway, Alaska
212309		Ga. s.	Emily R.	9	6	32.1	9.0	4.1	Fsh.	1	7	1914	Seattle, Wash.	Ketchikan, Alaska.
203728		Ga. s.	Emily Sears	44	22	63.0	18.1	8.3	Fsh.	12	1906	Gloucester, Mass.	Tampa, Fla.
7980		Ga. s.	Emily F. Bichard	50	33	63.5	22.3	5.0	Frt.	1	40	1867	San Francisco, Cal.	San Francisco, Cal.
201310		Ga. s.	Emily T.	11	10	38.7	14.0	4.0	Fsh.	2	1903	Green Bay, Wis.	Milwaukee, Wis.
208714		Ga. s.	Emily V.	15	12	44.5	15.8	4.3	Frt.	1	1911	Atlantic City, N. J.	Philadelphia, Pa.
135254		Ga. s.	Emma	47	33	59.0	22.5	4.7	Frt.	2	40	1876	San Rafael, Cal.	San Francisco, Cal.
136251		Ga. s.	Emma	11	11	40.6	12.0	3.0	Oys.	2	1891	Stockton, Md.	Cape Charles, Va.
136441		Ga. s.	Emma	32	30	70.6	18.6	4.6	Frt.	5	1894	Plaquemines Parish, La.	Gulfport, Miss.
136958		Ga. s.	Emma	27	14	49.0	17.5	5.0	Frt.	5	1901	Scranton, Miss.	New Orleans, La.
137040		Ga. s.	Emma	14	9	44.9	12.0	5.0	Fsh.	2	1902	Suttons Bay, Mich.	Grand Haven, Mich.
209532		Ga. s.	Emma	17	12	41.7	14.0	4.8	Fsh.	4	24	1911	Bayou LaBatre, Ala.	Mobile, Ala.
210486		Ga. s.	Emma	7	6	29.4	10.4	4.0	Fsh.	2	5	1907	Tampa, Fla.	Key West, Fla.
212052		Ga. s.	Emma	20	17	42.3	13.4	5.4	Fsh.	5	30	1914	Seattle, Wash.	Ketchikan, Alaska.
216208		Ga. p.	Emma	24	15	52.2	26.0	3.0	Msc.	2	48	1918	Oswego, Mont.	Great Falls, Mont.
217790		Ga. s.	Emma	9	8	37.7	9.0	3.9	Pas.	2	16	1908	Bayonne, N. J.	New York, N. Y.
220187		Ga. s.	Emma	10	8	29.2	13.0	3.6	Fsh.	1	25	1906	Buffalo, N. Y.	do.
210594		Ga. s.	Emma Alice	6	5	23.7	9.6	3.0	Pas.	1	10	1911	Warren, R. I.	Providence, R. I.
136598		Ga. s.	Emma B.	6	6	32.4	12.0	2.9	Msc.	1	1897	Atlantic City, N. J.	Tuckerton, N. J.
210775		Ga. p.	Emma B.	11	14	60.0	11.0	2.5	Pas.	1	12	1912	Muscatine, Iowa	Des Moines, Iowa.
213650		Ga. s.	Emma II.	8	6	43.1	10.7	3.6	Frt.	1	14	1915	Rumblay, Md.	Cape Charles, Va.
220149		Ga. s.	Emma D.	10	7	41.0	10.2	2.7	Fsh.	3	24	1914	Rogers, Mich.	Port Huron, Mich.
136282		Ga. s.	Emma Crum	6	5	27.0	12.9	3.3	Pas.	1	1889	Sayville, N. Y.	Patchogue, N. Y.
218879		Ga. s.	Emma D.	8	5	31.0	10.5	4.1	Msc.	1	18	1914	Red Bank, N. J.	Perth Amboy, N. J.
205840		Ga. s.	EMMA DELLA	7	5	32.5	7.2	2.7	Pas.	1	15	1905	Grafton, Ill.	St. Louis, Mo.
210031		Ga. s.	Emma Dick	8	5	30.6	8.7	3.4	Fsh.	2	20	1912	Tacoma, Wash.	Seattle, Wash.
130569		Ga. s.	Emma E.	5	5	29.2	11.4	3.5	Msc.	1	1896	Bridgeport, Conn.	New York, N. Y.
205585		Ga. s.	Emma F.	13	11	33.1	10.0	4.0	Oys.	1	20	1911	Traverse City, Mich.	Grand Haven, Mich.
8599		Ga. s.	Emma Frances	18	17	57.0	14.7	3.0	Frt.	1	1869	Norwalk, Conn.	Greenport, N. Y.

1 Formerly ga. s. Carmen.

2 Formerly st. y. Agatha.

3 Formerly st. y. America

4 Formerly ga. s. Mingarell.

5 Formerly U. S. Navy Launch No. 247.

6 Formerly ga. y. Alcatorda.

7 Formerly ga. y. Al Batz.

8 Formerly ga. s. Chasvilo.

MERCHANT MOTOR VESSELS OF THE UNITED STATES—Continued.

Official No.	Signal letters.	Rig.	Name of vessel.	Gross tonnage.	Net tonnage.	Length.	Breadth.	Depth.	Service.	Crew.	Indicated horsepower.	When built.	Where built.	Home port (where permanent ment issues).
						Feet.	Feet.	Feet.						
206351		Ga. s.	Emma G.....	33	29	64.5	15.1	4.0	Tow.	2	20	1909	Mays Landing, N. J.....	Philadelphia, Pa.
219218		Ga. s.	Emma H. IV.....	9	6	34.7	10.5	3.6	Pas.	1	12	1919	Tilghman, Md.....	Baltimore, Md.
136256		Ga. s.	Emma Harvey.....	11	11	37.0	14.0	3.5	Frt.	2	15	1891	Back Bay, Miss.....	Pensacola, Fla.
136591		Ga. s.	Emma Hawkins.....	46	24	68.2	23.4	5.2	Frt.	7	1896	Madisonville, La.....	New Orleans, La.
211017		Ga. s.	Emma Jean.....	20	14	40.1	12.5	4.8	Fsh.	3	40	1913	Seattle, Wash.....	Juneau, Alaska.
136636		Ga. s.	Emma L.....	9	9	31.9	13.6	3.8	Oys.	1	1897	Patchogue, N. Y.....	Bridgeport, Conn.
136082		Ga. s.	Emma Lawrence.....	10	9	52.2	13.6	3.0	Frt.	2	1889	St. Peters, Md.....	Reedville, Va.
136650		Ga. s.	Emma Louise.....	7	5	38.1	12.2	3.3	Tow.	2	1897	Morgan City, La.....	Morgan City, La.
136183		Ga. s.	Emma M.....	6	6	29.6	13.0	3.3	Fsh.	1	1891	Patchogue, N. Y.....	Greenport, N. Y.
136849		Ga. s.	Emma M.....	11	10	35.9	12.6	2.9	Msc.	2	20	1900	Bay St. Louis, Mo.....	Portland, Oreg.
205613		Ga. s.	Emma M.....	11	9	54.0	12.6	3.2	Fsh.	1	20	1908	St. Andrews, Fla.....	Jacksonville, Fla.
135746		Ga. s.	Emma R.....	8	7	32.0	14.0	3.6	Msc.	2	1883	Gravesend, N. Y.....	New York, N. Y.
137016		Ga. s.	Emma R.....	8	8	39.0	13.4	3.2	Pas.	1	1901	Ocean City, N. J.....	Philadelphia, Pa.
206956		Ga. s.	Emma T.....	8	5	42.0	11.0	3.0	Msc.	1	12	1909	Morgan City, La.....	Morgan City, La.
206520		Ga. s.	Emma Virginia.....	28	10	58.2	15.5	5.3	Frt.	2	50	1912	Pocomoke City, Md.....	Crisfield, Md.
118949		Ga. s.	Emma W.....	8	7	30.6	11.4	3.6	Pas.	1	21	1916	Baldwin, N. Y.....	New York, N. Y.
36515		Ga. s.	Emma W.....	19	18	44.0	15.0	4.0	Frt.	2	1895	Berkley, Va.....	Norfolk, Va.
7971		Ga. s.	Emma C. Berry.....	15	12	39.2	14.6	5.7	Frt.	2	8	1866	Noank, Conn.....	Machias, Me.
201143		Ga. s.	Emma K. Reed.....	94	56	94.4	20.5	6.4	Frt.	4	1904	St. Michaels, Md.....	Baltimore, Md.
136807		Ga. s.	Emma L. Sack.....	6	6	28.5	12.1	2.8	Frt.	1	1900	Ocean City, N. J.....	Philadelphia, Pa.
135484		Ga. s.	Emma R. Martin.....	6	6	28.5	11.3	3.0	Pas.	1	1880	Port Chester, N. Y.....	Bridgeport, Conn.
135326		Ga. s.	Emma S. Osler.....	23	13	52.6	17.0	5.5	Frt.	2	1878	Essex, Mass.....	Portland, Me.
136073		Ga. s.	Emma W. Somers.....	10	7	55.0	15.0	4.2	Frt.	2	1889	St. Peters, Md.....	Reedville, Va.
206109		Ga. s.	Emmie.....	10	7	33.1	9.9	3.9	Fsh.	1	16	1909	Ketchikan, Alaska.....	Ketchikan, Alaska.
205469		Ga. s.	Emmons.....	14	9	46.0	12.0	4.1	Frt.	2	30	1907	Tilghman Island, Md.....	Baltimore, Md.
206371		Ga. s.	Emmy.....	13	8	42.3	13.6	3.5	Frt.	1	12	1909	Liverpool, Tex.....	Galveston, Tex.
209755		Ga. p.	Emperor.....	124	70	107.0	22.0	5.9	Pas.	4	200	1912	Los Angeles, Cal.....	Los Angeles, Cal.
207191		Ga. s.	Empire.....	15	10	48.7	13.0	5.3	Frt.	1	100	1910	Stockton, Cal.....	San Juan, P. R.
208310		Ga. s.	Empire.....	15	10	50.3	13.8	6.1	Frt.	2	50	1911	Empire, Oreg.....	Astoria, Oreg.
214776		Ga. s.	Empire.....	10	7	38.0	11.5	4.2	Msc.	1	30	1914	Great Kills, N. Y.....	New York, N. Y.
136384		Ga. s.	Empress.....	14	13	43.0	16.6	3.9	Oys.	1	1893	Tres Palacios, Tex.....	Port Lavaca, Tex.
136846		Ga. s.	Empress.....	8	7	30.6	12.0	4.0	Msc.	2	8	1898	Wickford, R. I.....	New Bedford, Mass.
200487		Ga. s.	Empress.....	14	11	52.0	9.6	3.3	Frt.	2	25	1902	Astoria, N. Y.....	Philadelphia, Pa.
202834		Ga. p.	Empress.....	39	26	77.5	18.4	2.7	Pas.	4	65	1906	Terminal Island, Cal.....	Los Angeles, Cal.
203835		Ga. s.	Empress.....	8	5	35.3	11.0	4.3	Pas.	3	1906	New Orleans, La.....	New Orleans, La.
208524		Ga. s.	Empress.....	14	12	42.5	11.5	4.6	Pas.	3	20	1911	Apalachicola, Fla.....	Apalachicola, Fla.
208993		Ga. s.	Empress.....	6	5	33.5	9.0	2.7	Mso.	1	12	1911	Wit, N. C.....	Beaufort, N. C.
209478		Ga. s.	Empress.....	8	7	28.4	8.3	3.8	Pas.	2	10	1910	Green Bay, Wis.....	Milwaukee, Wis.
209679		Ga. s.	Empress.....	64	37	76.9	17.6	7.6	Fsh.	3	30	1912	Eliza Island, Wash.....	Unalaska, Alaska.
211839		Ga. s.	Empress.....	23	15	42.5	13.3	5.0	Fsh.	2	20	1913	Seattle, Wash.....	Seattle, Wash.
211917		Ga. s.	Empress.....	10	7	38.0	8.2	2.9	Frt.	1	16	1914	Atlanta, N. C.....	Beaufort, N. C.
211633	LDOG	Ga. y.	Ernwal.....	26	21	53.2	11.4	5.5	Frt.	2	200	1913	West Lynn, Mass.....	Philadelphia, Pa.
206176		Ga. p.	Enarco.....	12	12	51.0	10.8	2.0	Pas.	2	20	1909	Hartford, Ky.....	Evansville, Ind.
214130		Ga. s.	Enchantress.....	10	9	34.0	10.2	4.0	Mso.	1	30	1916	Charlevoix, Mich.....	Grand Haven, Mich.
213306	LFKY	Ga. y.	Enchantress II.....	41	30	73.3	13.0	5.7	Yct.	7	360	1915	Camden, N. J.....	Philadelphia, Pa.
221338	MCTR	Ga. y.	Enchantress III.....	106	90	78.0	18.0	9.3	Yct.	5	450	1921do.....	Do.
206851		Ga. s.	Endeavor.....	11	9	35.0	12.7	4.9	Fsh.	3	25	1911	Long Branch, N. J.....	Savannah, Ga.
136671	KNHP	Ga. y.	Endion.....	61	42	89.3	14.1	8.7	Yct.	5	1895	New York, N. Y.....	New York, N. Y.
135808		Ga. s.	Energy.....	9	8	35.4	13.6	3.0	Frt.	3	12	1884	Norfolk, Va.....	Norfolk, Va.
206491		Ga. s.	Energy.....	12	8	40.0	9.9	4.4	Fsh.	1	25	1909	Mount Vernon, Wash.....	Ketchikan, Alaska.
81813	KRQM	Ga. y.	Engadine.....	28	26	60.1	12.4	4.2	Yct.	2	1901	Astoria, N. Y.....	Wilmington, Del.
209704		Ga. s.	Enos.....	23	15	41.0	13.3	5.8	Fsh.	7	27	1912	Poulsbo, Wash.....	Seattle, Wash.
218109		Ga. y.	Ensenada.....	17	8	45.0	10.0	5.2	Yct.	2	70	1914	Wilmington, Cal.....	Yuma, Ariz.
212346	LDMQ	Ga. v.	Ensign.....	30	23	64.1	11.3	5.7	Yct.	2	70	1914	West Lynn, Mass.....	New York, N. Y.
221291		Ga. y.	Ensign II.....	57	34	83.1	14.2	6.6	Yct.	5	450	1920	Neponset, Mass.....	Do.
206989		Ga. s.	Ensign.....	10	8	43.4	9.0	4.0	Pas.	1	20	1907	Grand Haven, Mich.....	Grand Haven, Mich.
136217		Ga. s.	Enterprise.....	23	21	48.5	19.0	4.0	Frt.	1	25	1891	Freeport, N. Y.....	Patchogue, N. Y.
201713		Ga. s.	Enterprise.....	14	9	47.0	12.0	2.8	Pas.	2	40	1899	West Palm Beach, Fla.....	Miami, Fla.
202173		Ga. s.	Enterprise.....	13	10	42.3	15.0	3.1	Frt.	12	1905	Bon Secour, Ala.....	Mobile, Ala.
204976		Ga. s.	Enterprise.....	10	5	47.7	11.3	2.8	Oys.	3	20	1908	New Orleans, La.....	New Orleans, La.
205049		Ga. s.	Enterprise.....	22	17	53.0	14.2	5.5	Frt.	8	50	1908	Coquille, Oreg.....	Portland, Oreg.
205987		Ga. s.	Enterprise.....	8	8	56.0	13.0	3.1	Pas.	1	40	1907	Flour Bluff, Tex.....	Corpus Christi, Tex.
215301		Ga. s.	Enterprise.....	11	7	30.8	10.5	3.6	Fsh.	2	12	1917	Juneau, Alaska.....	Juneau, Alaska.
216601		Ga. y.	Enterprise.....	26	18	65.5	12.0	4.9	Yct.	3	400	1918	East Greenwich, R. I.....	Philadelphia, Pa.
218421		Ga. s.	Enterprise.....	9	7	32.7	9.6	4.2	Fsh.	1	12	1919	Seattle, Wash.....	Seattle, Wash.
219762		Ga. s.	Enterprise.....	11	8	37.2	10.7	5.2	Fsh.	8	16	1920do.....	Astoria, Oreg.
220031		Ga. s.	Enterprise.....	10	7	34.8	11.0	4.1	Fsh.	1	20	1920	Bay Center, Wash.....	Seattle, Wash.
208404		Ga. s.	Eola.....	9	8	34.5	10.0	2.6	Frt.	2	20	1910	Key West, Fla.....	Key West, Fla.
221184		Ga. s.	Eola.....	10	7	40.9	9.1	4.6	PH.	3	400	1921do.....	Do.
212424		Ga. s.	Erah.....	9	6	40.1	9.5	3.9	Mso.	1	14	1914	Atlanta, N. C.....	Beaufort, N. C.
136957		Ga. s.	Erena L.....	34	17	63.4	18.4	3.5	Oys.	4	1901	Biloxi, Miss.....	Mobile, Ala.
136641		Ga. s.	Eretha Murray.....	7	7	44.8	14.5	3.0	Frt.	4	1897	Mount Vernon, Md.....	Annapolis, Md.
221184		Ga. s.	Eri.....	11	7	36.0	11.9	4.8	Fsh.	1	23	1921	Bay Shore, N. Y.....	Patchogue, N. Y.

1 Formerly ga. y. ^a Vincent V. ^b Virginia.

2 Formerly *ga. p. Hartford.

3 Formerly ga. y. ^a Witoco. ^b Wacoutah.

MERCHANT MOTOR VESSELS OF THE UNITED STATES—Continued.

Official No.	Signal letters.	Rtg.	Name of vessel.	Gross tonnage.	Net tonnage.	Length.	Breadth.	Depth.	Service.	Crew.	Indicated horsepower.	When built.	Where built.	Home port (where permanent document issues).
						Feet.	Feet.	Feet.						
136817		Ga. s.	Erla	14	9	42.0	14.1	4.2	Oys.	3	1900	New Haven, Conn.	New Haven, Conn.
208586		Ga. s.	Erla M.	8	7	24.6	9.6	4.0	Fsh.	2	18	1911	Cheboygan, Mich.	Grand Haven, Mich.
209020		Ga. s.	Erin	14	12	51.2	10.8	4.0	Pas.	2	20	1911	Georgetown, S. C.	Georgetown, S. C.
218956		Ga. s.	Erin	14	11	48.8	10.5	4.1	Mso.	2	24	1908	New York, N. Y.	New York, N. Y.
206778		(In. s.)	Erma	13	11	40.0	10.8	4.5	Tow.	1	36	1909	Mount Vernon, Wash.	Seattle, Wash.
209936		Ga. s.	Erma	11	8	45.0	13.0	4.0	Fsh.	1	24	1912	Harrisburg, Tex.	Port Arthur, Tex.
215242		Ga. s.	Erma	11	7	32.0	11.0	3.9	Fsh.	1	25	1917	Juneau, Alaska	Juneau, Alaska
209754		Ga. s.	Erma May	9	7	25.9	10.7	2.9	Pas.	1	12	1901	Smiths Point, Tex.	Galveston, Tex.
217934		Ga. s.	Erma	13	10	38.8	11.8	4.9	Fsh.	4	20	1919	Port Blakely, Wash.	Seattle, Wash.
201952		Ga. s.	Erma M. Lucas	12	11	40.5	12.3	3.9	Mso.	2	20	1905	Charleston, S. C.	Charleston, S. C.
200756		Ga. s.	Ernestine D.	19	10	51.5	17.8	3.8	Oys.	3	35	1909	Biloxi, Miss.	New Orleans, La.
220446		Ga. s.	Ernest Lowell	26	12	52.0	16.0	5.6	Frt.	1	30	1920	Lubeck, Me.	Eastport, Me.
220238		Ga. s.	Erni	41	28	54.5	16.5	7.3	Frt.	2	50	1920	Dockton, Wash.	Seattle, Wash.
136426		Ga. y.	Ernst Langhammer	17	16	57.0	17.0	4.2	Fsh.	2	2	1894	Pocomoke City, Md.	Annapolis, Md.
213820		Ga. y.	Eronah	48	47	54.2	12.0	2.8	Yct.	3	24	1905	Green Bay, Wis.	Milwaukee, Wis.
218276		Ga. s.	Eronel	9	6	38.7	9.3	4.0	Frt.	1	30	1911	Norfolk, Va.	Philadelphia, Pa.
209881		Ga. y.	Eronel	41	29	62.0	13.4	7.3	Yct.	2	100	1911	Cleveland, Ohio	New York, N. Y.
211404		Ga. s.	Erma	8	8	27.3	11.5	4.0	Oys.	1	12	1913	West Barrington, R. I.	Providence, R. I.
213841		Ga. s.	Escapade	21	17	42.7	12.4	5.5	Fsh.	8	28	1915	Seattle, Wash.	Juneau, Alaska
220515		Ga. s.	Escapade	14	9	46.0	9.0	4.2	Frt.	1	75	1901	Morris Heights, N. Y.	Savannah, Ga.
207452		Ga. s.	Esco	6	6	29.8	8.8	3.3	Frt.	1	1910	Atlantic City, N. J.	Philadelphia, Pa.
208929		Ga. s.	Escort	28	15	16.1	16.3	4.9	Tow.	1	80	1911	Prosper, Oreg.	San Francisco, Cal.
210195		Ga. s.	Escort	26	25	59.7	13.6	5.5	Frt.	80	1912	Winthrop, Mass.	Boston, Mass.
217133		Ga. s.	Esmeraldo	92	42	59.1	26.4	5.5	Frt.	2	45	1918	Antloch, Cal.	San Francisco, Cal.
210054	LCKS	Ga. y.	Esolanle	62	51	85.2	13.4	7.3	Yct.	6	300	1911	East Portchester, Conn.	New York, N. Y.
210329	LGMT	Ga. y.	Esperanza	40	27	63.1	17.2	8.0	Yct.	4	33	1912	Easton, Md.	Baltimore, Md.
135690	KCDW	Ga. y.	Espirito	19	17	40.0	16.0	5.4	Yct.	1	1883	New Rochelle, N. Y.	New York, N. Y.
130410		Ga. s.	Essay	12	11	39.8	14.9	3.5	Frt.	1	1893	Matagorda, Tex.	Port Lavaca, Tex.
216634		Ga. s.	Essu	9	7	32.5	10.2	4.5	Fsh.	2	9	1918	Seattle, Wash.	Seattle, Wash.
205128		Ga. s.	Esta V. Bueno	10	7	35.6	10.6	3.6	Pas.	1	20	1908	Hoquiam, Wash.	Do.
210559		Ga. s.	Estebeth	70	47	55.1	17.8	9.7	Pas.	3	80	1918	Tacoma, Wash.	Juneau, Alaska
213919		Ga. s.	Estel II	22	14	64.1	17.2	3.0	Tow.	12	50	1916	Newport, Ky.	Louisville, Ky.
135199		Ga. s.	Estella	6	5	26.7	11.7	3.8	Fsh.	1	14	1876	Mystic, Conn.	Bridgeport, Conn.
135274		Ga. s.	Estella	33	19	54.5	18.2	5.5	Frt.	4	25	1877	Noank, Conn.	Galveston, Tex.
135762		Ga. s.	Estella	10	9	46.0	14.0	3.3	Frt.	2	10	1884	St. Michaels, Md.	Reedville, Va.
201127		Ga. s.	Estella	13	9	36.0	11.5	4.0	Pas.	1	1904	Ballard, Wash.	Seattle, Wash.
205576		Ga. s.	Estella	5	5	25.9	12.2	2.8	Pas.	1	12	1904	Port Republic, N. J.	Tuokerton, N. J.
201627		Ga. s.	Estella A	10	7	34.1	11.8	6.0	Fsh.	1	1904	Bremen, Me.	Rockland, Me.
136738		Ga. s.	Estella Townsend	7	7	32.7	13.1	3.7	Pas.	1	1899	Atlantic City, N. J.	Philadelphia, Pa.
135879		Ga. s.	Estelle	16	13	42.5	14.5	3.8	Fsh.	2	24	1886	Key West, Fla.	Key West, Fla.
136172		Ga. s.	Estelle	7	7	36.9	13.2	3.5	Frt.	2	8	1891	Bon Secour, Ala.	Mobile, Ala.
136236		Ga. s.	Estelle	8	5	41.0	11.0	3.5	Oys.	1	1891	Back Creek, Va.	Newport News, Va.
135692		Ga. s.	Estelle	9	8	32.0	13.7	3.7	Frt.	2	1896	Woodville, S. C.	Charleston, S. C.
200200		Ga. s.	Estelle	7	7	33.6	12.4	3.2	Frt.	2	8	1902	Carrabelle, Fla.	Tampa, Fla.
207017		Ga. p.	Estelle D.	13	13	62.5	19.4	2.2	Mec.	2	20	1909	Ravenswood, W. Va.	Paducah, Ky.
135837		Ga. s.	Estelle Gerber	6	5	34.0	12.0	3.0	Oys.	1	1885	Sayville, N. Y.	Bridgeport, Conn.
136245		Ga. s.	Ester	10	9	51.5	13.8	3.2	Frt.	5	7	1891	St. Peters, Md.	Crisfield, Md.
137011		Ga. s.	Esther	7	6	42.3	10.4	2.7	Oys.	2	1902	Chincoteague, Va.	Norfolk, Va.
202256		Ga. s.	Esther	5	5	31.8	11.5	3.1	Pas.	1	6	1905	Somers Point, N. J.	Philadelphia, Pa.
202954		Ga. s.	Esther	10	7	27.0	13.8	3.8	Frt.	1	1905	Huntington, N. Y.	New York, N. Y.
204089		Ga. s.	Esther	11	7	50.0	9.6	4.0	Pas.	2	1902	Wayzata, Minn.	St. Paul, Minn.
205655		Ga. s.	Esther	5	5	23.7	11.3	3.8	Fsh.	1	6	1908	Osterville, Mass.	New Bedford, Mass.
207007		Ga. s.	Esther	14	10	41.0	12.0	3.6	Frt.	1909	Seattle, Wash.	Seattle, Wash.
212469		Ga. s.	Esther	11	9	46.5	10.5	4.0	Pas.	2	26	1913	Milwaukee, Wis.	Milwaukee, Wis.
217401		Ga. s.	Esther	15	12	38.0	12.0	3.8	Fsh.	2	25	1918	Sitka, Alaska	Juneau, Alaska
218717		Ga. s.	Esther	17	11	45.2	12.1	5.6	Mec.	1	75	1919	Brooklyn, N. Y.	New York, N. Y.
219378		Ga. s.	Esther C.	7	5	34.9	10.6	2.4	Oys.	2	9	1917	Houma, La.	New Orleans, La.
216520		Ga. s.	Esther M.	13	8	32.8	8.6	3.9	Fsh.	2	20	1918	Larson, Minn.	Duluth, Minn.
218504		(In. p.)	Esther Woods	23	23	58.0	12.0	3.0	Tow.	3	25	1919	Frankfort, Ky.	Memphis, Tenn.
216735		Ga. s.	Estrella	40	27	60.0	26.2	0.0	Pas.	1	100	1918	San Diego, Cal.	San Diego, Cal.
218392		Ga. s.	Estrella	7	5	38.8	7.8	4.0	Pas.	2	135	1919	Seattle, Wash.	Seattle, Wash.
206398		Ga. s.	Ethal M.	12	11	34.5	9.7	4.1	Frt.	24	1909	Green Bay, Wis.	Milwaukee, Wis.
214321		Ga. s.	Etha S.	6	5	26.3	8.8	2.5	Fsh.	1	14	1907	St. James, Mich.	Grand Haven, Mich.
136365		Ga. s.	Ethel	8	8	34.4	14.3	8.6	Mso.	1	1893	Patchogue, N. Y.	Greenport, N. Y.
136668		Ga. s.	Ethel	12	8	47.0	10.3	3.3	Frt.	1	1898	Warrenton, Oreg.	Astoria, Oreg.
136773		Ga. s.	Ethel	7	5	37.0	13.3	2.8	Frt.	2	1899	Mobile, Ala.	Gulfport, Miss.
136990		Ga. s.	Ethel	10	7	32.6	14.4	3.8	Fsh.	3	8	1902	Scranton, Miss.	Do.
137017		Ga. s.	Ethel	6	6	27.0	10.8	5.2	Fsh.	2	1902	Friendship, Me.	Belfast, Me.
202094		(In. s.)	Ethel	19	14	46.8	15.3	8.0	Fsh.	2	1905	Swans Island, Me.	Rockland, Me.
204355		Ga. s.	Ethel	14	11	47.8	14.3	3.7	Frt.	3	25	1907	Neponset, Mass.	Newport, R. I.
205764		Ga. s.	Ethel	12	8	38.0	12.2	3.9	Pas.	2	25	1908	Hollvok, Del.	Wilmington, Del.
213436		Ga. s.	Ethel	8	6	31.8	9.6	3.6	Fsh.	1	10	1915	Seattle, Wash.	Seattle, Wash.
219780		Ga. s.	Ethel	7	5	36.3	10.4	3.4	Frt.	1	12	1920	Mystic, Conn.	New London, Conn.
210688		Ga. s.	Ethel Alces	13	7	45.0	10.0	3.0	Oys.	2	10	1912	Carters Creek, Va.	Reedville, Va.

1 Formerly ga. y. Magnolia.

MERCHANT MOTOR VESSELS OF THE UNITED STATES—Continued.

Official No.	Signal letters.	Rlg.	Name of vessel.	Gross tonnage.	Net tonnage.	Length.	Breadth.	Depth.	Service.	Crew.	Indicated horsepower.	When built.	Where built.	Home port (where permanent document issues).
						Feet.	Feet.	Feet.						
212151		Ga. s.	Ethel B.	15	12	58.5	13.7	2.3	Pas.	1	50	1914	Seabrook, Tex.	Houston, Tex.
217148		*Ga. p.	Ethel B. No. 2	32	20	30.4	14.1	2.5	Tow.	1	16	1918	Flsk, Mo.	St. Louis, Mo.
200890		Ga. s.	Ethel C.	9	8	30.0	8.1	4.2	Frt.	2	1	1904	Bridgeton, N. J.	Philadelphia, Pa.
212198		Ga. s.	Ethel G.	9	7	39.1	10.7	2.3	Msc.	1	27	1914	Bogue, N. C.	Wilmington, N. C.
136394		Ga. s.	Ethel H.	18	9	57.0	14.8	4.3	Msc.	2	1	1893	Fairmount, Md.	Newport News, Va.
208202		Ga. s.	Ethel H.	14	10	44.8	7.7	4.6	Fsh.	1	38	1910	Wilmington, Cal.	San Diego, Cal.
208999		Ga. s.	Ethel J.	12	9	44.0	11.3	4.4	Fsh.	2	60	1911	Barcelona, N. Y.	Sandusky, Ohio.
217169		Ga. s.	Ethel Louise	19	12	41.4	11.1	3.9	Pas.	2	50	1918	Racine, Wis.	New Orleans, La.
136535		Ga. s.	Ethel M.	8	8	31.2	10.3	3.3	Fsh.	2	1	1900	Deer Isle, Me.	Belfast, Me.
206599		Ga. s.	Ethel Marion	29	10	54.5	16.5	6.3	Cod.	6	50	1914	Thomaston, Me.	Vineyard Haven, Mass.
206599		Ga. y.	Ethel May	24	21	60.0	13.0	6.8	Yct.	2	25	1909	Stamford, Conn.	New York, N. Y.
210798		Ga. s.	Ethel May	14	11	37.0	14.6	4.7	Frt.	1	15	1911	Charleston, S. C.	Charleston, S. C.
136728		Ga. s.	Ethel O.	24	20	53.4	15.9	4.7	Fsh.	3	1	1899	Marco, Fla.	Tampa, Fla.
215095		Ga. s.	Ethel S.	10	9	30.6	9.3	3.3	Fsh.	1	40	1917	Charlevoix, Mich.	Grand Haven, Mich.
205791		Ga. s.	Ethel B. Penny	94	56	99.5	22.7	9.8	Fsh.	16	7	1903	Gloicester, Mass.	Gloicester, Mass.
136804		Ga. s.	Ethel E. Young	5	5	26.0	10.9	3.5	Fsh.	1	1	1900	Wellfleet, Mass.	Provincetown, Mass.
214508		Ga. s.	Ethel S. Huff	21	12	42.6	14.0	6.4	Fsh.	4	15	1916	Kennebunk Port, Me.	Portland, Me.
203493	KVPL	Ga. y.	Ethelsa	25	17	66.0	10.0	6.5	Yct.	2	300	1906	East Greenwich, R. I.	New York, N. Y.
209587		Ga. s.	Etolin	18	12	43.0	13.0	5.0	Fsh.	7	30	1912	Seattle, Wash.	Seattle, Wash.
209947		Ga. s.	Etolin	18	12	53.0	12.9	5.1	Frt.	1	60	1912	Astoria, Ore.	Astoria, Ore.
210885		Ga. s.	Etowah	13	11	35.0	10.5	4.0	Tow.	2	24	1909	Falcks, Fla.	Jacksonville, Fla.
135704		Ga. s.	Etta	25	17	60.3	11.6	5.6	Fsh.	2	60	1883	Boston, Mass.	Machias, Me.
208325		Ga. s.	Etta	9	8	29.8	12.4	3.9	Frt.	2	8	1911	Remleys Point, S. C.	Charleston, S. C.
136503		Ga. s.	Etta B.	33	24	67.0	18.0	4.9	Frt.	5	5	1895	Benicia, Cal.	San Francisco, Cal.
136792		Ga. s.	Etta B.	13	11	44.0	13.6	7.0	Fsh.	5	1	1900	St. George, Me.	Portland, Me.
206706		*Ga. p.	Etta D.	18	9	49.0	12.0	2.9	Oys.	2	1	1908	Des Allemand, La.	Morgan City, La.
135708		Ga. s.	Etta Davis	10	10	35.5	12.6	5.5	Frt.	4	1	1883	Long Island, Me.	Rockland, Me.
117088		Ga. s.	Etta K	14	14	41.5	15.0	4.4	Fsh.	3	36	1901	Atlantic City, N. J.	Philadelphia, Pa.
136534		Ga. s.	Etta May	14	14	37.0	13.7	6.7	Pas.	1	1	1896	Daytona, Fla.	St. Augustine, Fla.
136974		Ga. s.	Etta Mildred	73	41	82.0	21.5	8.6	Fsh.	14	1	1902	Essex, Mass.	Gloicester, Mass.
137047		Ga. s.	Etta M. Burns	39	18	60.1	16.3	8.0	Cod.	8	50	1902	East Boothbay, Me.	Do.
203046		Ga. s.	Etta M. Willson	13	8	46.3	12.4	4.2	Frt.	1	1	1906	Eastport, Me.	Eastport, Me.
136180		Ga. s.	Etta V. Phillips	8	8	48.7	13.6	3.2	Frt.	1	1	1894	Taylor's Island, Md.	Crisfield, Md.
137003		Ga. s.	Etta and Lena	9	8	27.0	13.0	4.6	Frt.	2	2	1902	Mystic, Conn.	New London, Conn.
221451		Ga. s.	Eucia	8	5	32.0	12.4	3.1	Frt.	2	12	1921	Mount Pleasant, S. C.	Charleston, S. C.
214274		*Ga. p.	Euell S.	9	6	66.0	9.7	2.0	Frt.	1	15	1916	Creston, W. Va.	Pittsburgh, Pa.
136557		Ga. s.	Eugene	5	5	23.0	11.1	3.6	Fsh.	1	8	1896	Osterville, Mass.	New Bedford, Mass.
208525		Ga. s.	Eugene	12	11	30.6	9.1	4.2	Fsh.	2	8	1906	Marinette, Wis.	Milwaukee, Wis.
214206		*Ga. p.	Eugene	7	7	49.3	10.0	2.0	Pas.	1	7	1914	Charleston, W. Va.	Pittsburgh, Pa.
220944		*Ga. p.	Eugene	16	7	59.2	9.0	2.0	Frt.	1	15	1920	Creston, W. Va.	Do.
221300		*Ga. p.	EUGENE	34	27	60.0	15.0	2.6	Tow.	3	1	1892	Memphis, Tenn.	St. Louis, Mo.
136327		Ga. s.	Eugene H. Brown	14	10	58.0	15.4	4.0	Msc.	1	1	1892	Orlando, Md.	Elizabeth City, N. C.
207752		Ga. s.	Eugenia	11	8	30.8	11.0	3.0	Pas.	2	35	1910	Millsboro, Del.	Wilmington, Del.
130742	KNWQ	Ga. y.	Eugenie	30	25	59.4	16.4	6.7	Yct.	3	1	1807	Baltimore, Md.	Omaha, Nebr.
200791		Ga. s.	Eugenie	11	11	45.6	13.6	2.7	Frt.	1	10	1912	Smyrna, N. C.	Elizabeth City, N. C.
136881		Ga. s.	Eula	10	6	39.0	14.1	2.4	Frt.	1	1	1901	Dresden, Me.	Rockland, Me.
218400		Ga. s.	Eula Belle	9	6	31.4	10.2	4.3	Msc.	1	1	1913	Meriden, Conn.	Hartford, Conn.
218279		Ga. s.	Eula & Rebecca	81	70	87.0	25.0	7.0	Frt.	4	60	1919	Beaufort, N. C.	Beaufort, N. C.
136391		Ga. s.	Eulalia	11	9	34.0	13.5	4.0	Msc.	1	27	1893	Patchogue, N. Y.	Philadelphia, Pa.
213618		Ga. s.	Eulalia	17	9	53.0	12.0	4.8	Frt.	1	45	1915	Crittenden, Va.	Newport News, Va.
204754		Ga. s.	Eunice	12	9	43.6	13.3	4.0	Pas.	1	24	1907	Elizabeth City, N. C.	Norfolk, Va.
210578		Ga. s.	Eunice	28	25	60.0	13.4	4.8	Fsh.	7	50	1912	Petersburg, Alaska	Seattle, Wash.
213551		Ga. s.	Eunice	15	10	37.1	14.7	3.7	Fsh.	4	35	1915	Brunswick, Ga.	Brunswick, Ga.
216117		Ga. s.	Eunice	38	35	59.6	14.3	5.9	Frt.	6	75	1917	Winslow, Wash.	Seattle, Wash.
217284		Ga. s.	Eunice	12	10	44.0	13.2	4.0	Fsh.	4	30	1918	Kake, Alaska	Wrangell, Alaska.
136635		Ga. s.	Eunice S.	5	5	35.7	12.5	2.8	Frt.	2	8	1897	Hopewell, Md.	Annapolis, Md.
212130		Ga. s.	Eunice V.	7	7	28.9	8.3	3.3	Fsh.	2	10	1914	Green Bay, Wis.	Milwaukee, Wis.
135514		Ga. s.	Euphemia Purton	6	5	30.2	12.5	2.9	Msc.	1	1	1880	Patchogue, N. Y.	Patchogue, N. Y.
137048		Ga. s.	Eureka	12	10	42.0	14.2	3.8	Oys.	3	315	1902	do	Do.
201499		*Ga. p.	Eureka	20	9	58.0	15.5	4.3	Tow.	3	1	1904	New Orleans, La.	New Orleans, La.
206157		Ga. s.	Eureka	11	6	38.0	12.2	5.2	Fsh.	2	6	1909	Lubec, Me.	Eastport, Me.
209832		Ga. s.	Eureka	11	8	44.2	12.3	3.8	Frt.	1	35	1912	Astoria, Ore.	Astoria, Ore.
210172		Ga. s.	Eureka	42	35	56.7	15.6	5.9	Fsh.	3	50	1912	Tacoma, Wash.	Seattle, Wash.
210676		Ga. s.	Eureka	7	7	28.0	8.0	4.0	Fsh.	2	8	1910	Green Bay, Wis.	Milwaukee, Wis.
213860		Ga. s.	Eureka	11	10	36.1	10.1	3.7	Pas.	1	30	1913	Camden, N. J.	Philadelphia, Pa.
218279		Ga. s.	Eureka	84	70	87.0	25.0	7.0	Frt.	1	1	1919	Williston, N. C.	Norfolk, Va.
221064		Ga. p.	Eureka II.	10	10	64.6	20.6	2.4	Pas.	2	25	1921	Cocoanut Grove, Fla.	Miami, Fla.
218842		Ga. s.	Europe	21	16	47.0	12.0	3.6	Oys.	3	24	1912	Cut Off, La.	New Orleans, La.
138993		Ga. s.	Eurus	15	10	38.0	12.6	6.4	Pas.	1	15	1902	Hoquiam, Wash.	Ketchikan, Alaska.
136213		Ga. s.	Eurybia	14	13	37.4	13.5	6.8	Oys.	1	1	1888	Brooklyn, N. Y.	New Haven, Conn.

1 Formerly ga. y. (a) Ethel May.
 (b) British Aurora 2nd.
 3 Formerly ga. y. Sinbad.

3 Formerly ga. y. (a) Matka.
 (b) Sivad.

6 Formerly ga. s. Eula & Rebecca.

MERCHANT MOTOR VESSELS OF THE UNITED STATES—Continued.

Official No.	Signal letters.	Rtg.	Name of vessel.	Gross tonnage.	Net tonnage.	Length.		Depth.	Service.	Crew.	Indicated horsepower.	When built.	Where built.	Home port (where permanent document issues).
						Feet.	Feet.							
135669		Ga. s.	Eva.....	14	7	42.3	12.6	4.3	Cod.	3	28	1883	Noank, Conn.	Provincetown, Mass.
135784		Ga. s.	Eva.....	14	7	31.5	13.0	3.4	Wrk.	1	1883	Bellmore, N. Y.	Newark, N. J.
204890		Ga. s.	Eva.....	14	9	55.3	11.2	3.4	Pas.	1	1907	Smiths Point, Tex.	Galveston, Tex.
205519		Ga. s.	Eva.....	13	7	50.4	13.1	3.0	Tow.	2	1908	Belhaven, N. C.	Elizabeth City, N. C.
207654		Ga. s.	Eva.....	10	7	50.0	10.4	3.5	Pas.	1	30	1910	Portland, Oreg.	Portland, Oreg.
212036		Ga. s.	Eva.....	15	10	49.0	11.2	3.5	Pas.	2	20	1912	Colligan Bayou, La.	Port Arthur, Tex.
212999		Ga. s.	Eva.....	12	8	40.4	12.6	3.6	Frt.	3	18	1915	Southport, N. C.	Wilmington, N. C.
213491		Ga. s.	Eva.....	10	9	32.6	9.5	2.8	Frt.	2	20	1908	Marinette, Wis.	Milwaukee, Wis.
215466		Ga. s.	Eva.....	8	7	36.8	9.9	3.4	Pas.	2	21	1912	Delray, Fla.	Miami, Fla.
150893		Ga. s.	Eva.....	30	22	66.0	13.0	8.0	Tow.	2	1901	Tampa, Fla.	Tampa, Fla.
220358		Ga. y.	Eva.....	22	17	53.9	11.0	4.9	Yct.	2	300	1920	Milwaukee, Wis.	Milwaukee, Wis.
221320		Ga. s.	Eva.....	6	5	29.5	9.7	3.5	Fsh.	1	12	1921	Newport, R. I.	Newport, R. I.
200353		Ga. s.	Eva Avina.....	17	8	43.0	15.4	6.2	Fsh.	8	1903	Gloucester, Mass.	Gloucester, Mass.
218503		Ga. s.	Eva B II.....	12	12	36.6	7.0	2.0	Pas.	1	35	1910	St. Louis, Mo.	St. Louis, Mo.
135725		Ga. s.	Eva Blanche.....	23	17	66.4	17.2	5.3	Frt.	1	1883	Pocomoke City, Md.	Norfolk, Va.
135529		Ga. s.	Eva Bramble.....	23	16	61.5	16.3	4.8	Oys.	2	1881	Dorchester County, Md.	Reedville, Va.
212383		Ga. s.	Eva D.....	12	8	36.5	10.6	3.9	Fsh.	1	16	1913	Everett, Wash.	Seattle, Wash.
216905		Ga. s.	Eva H.....	27	11	60.2	14.2	6.1	Fsh.	2	45	1918	Ellsworth, Me.	Eastport, Me.
136410		Ga. s.	Eva Ida.....	8	6	34.5	10.7	2.9	Frt.	2	1893	Bayou Lafourche, La.	New Orleans, La.
218719		Ga. s.	Eva Jane.....	13	13	50.9	14.0	3.0	Fcr.	1	62	1919	Stevenson, Wash.	Portland, Oreg.
213410		Ga. s.	Eva Lee.....	8	6	31.3	7.0	3.7	Pas.	1	16	1915	Ballard, Wash.	Seattle, Wash.
215763		Ga. s.	Eva Leigh.....	11	7	40.1	11.6	3.8	1	1917	Norfolk, Va.	Norfolk, Va.
203311		Ga. s.	Eva Lillian.....	10	5	42.0	10.0	2.7	Oys.	2	1906	Pocomoke City, Md.	Baltimore, Md.
136759		Ga. s.	Eva May.....	21	9	54.3	16.1	4.0	Frt.	2	1899	Smyrna, N. C.	Charleston, S. C.
136911		Ga. s.	Eva N.....	9	9	30.9	12.0	5.9	Fsh.	2	1901	Friendship, Me.	South West Harbor, Me.
202307		Ga. s.	Eva Pearl.....	10	9	47.4	14.0	2.6	Frt.	1	1905	Morehead City, N. C.	Miami, Fla.
204059		Ga. s.	Eva R.....	7	5	30.0	11.0	5.2	Fsh.	2	4	1907	Vinal Haven, Me.	Vinal Haven, Me.
214955		Ga. s.	Eva S.....	9	9	27.5	8.6	3.8	Fsh.	1	10	1915	Oconto, Wis.	Milwaukee, Wis.
135014		Ga. s.	Eva Smith.....	5	5	28.5	12.0	2.8	Msc.	0	1874	Islip, N. Y.	Greenport, N. Y.
203673		Ga. s.	Eva W.....	11	10	46.0	14.5	3.0	Frt.	2	1907	Crittenden, Va.	Norfolk, Va.
135397		Ga. s.	Eva A. Race.....	12	12	43.2	13.8	5.1	Fsh.	2	1879	Boothbay, Me.	Machias, Me.
136543		Ga. s.	Eva M. Martin.....	21	11	48.0	15.3	6.4	Frt.	2	1896	East Boothbay, Me.	Do.
135540		Ga. s.	Eva and Belle.....	14	14	40.4	14.3	6.0	Msc.	1	1381	Deer Isle, Me.	Belfast, Me.
206791		Ga. s.	Eva de II.....	14	10	41.5	10.3	4.8	Msc.	2	24	1909	Oyster Bay, N. Y.	Miami, Fla.
136956		Ga. s.	Eva gelstria.....	7	7	27.2	13.0	4.4	Msc.	6	10	1901	Newport, R. I.	New York, N. Y.
216699		Ga. y.	Eva line.....	41	23	58.5	14.5	6.1	Yct.	1	60	1917	Chicago, Ill.	Chicago, Ill.
213492		Ga. s.	Eva geline D.....	14	6	35.5	14.3	4.4	Fsh.	2	24	1915	Rockland, Me.	Provincetown, Mass.
207970		Ga. y.	Evans.....	16	12	44.1	10.1	4.6	Yct.	2	30	1910	Hoguan, Wash.	Seattle, Wash.
135227		Ga. s.	Eva line.....	49	26	59.0	23.5	4.2	Frt.	1	1876	San Rafael, Cal.	San Francisco, Cal.
208697		Ga. s.	Eva line.....	7	6	32.2	9.3	4.4	Fsh.	1	16	1911	Klinquan, Alaska.	Ketchikan, Alaska.
212680		Ga. s.	Eva line.....	21	19	35.1	18.6	3.5	Fer.	1	18	1912	East Jordan, Mich.	Grand Haven, Mich.
200601		Ga. s.	Eva lyn.....	24	16	46.7	14.5	4.1	Oys.	4	1904	West Haven, Conn.	New Haven, Conn.
204711		Ga. s.	Eva lyn.....	6	5	23.8	11.2	3.8	Fsh.	1	1907	Osterville, Mass.	New Bedford, Mass.
205875		Ga. s.	Eva lyn.....	8	6	35.0	8.4	3.8	Pas.	1	10	1904	St. Augustine, Fla.	St. Augustine, Fla.
211501		Ga. s.	Eva lyn.....	13	12	39.4	12.3	5.1	Fsh.	2	18	1913	Westerly, R. I.	Newport, R. I.
214621		Ga. s.	Eva lyn.....	10	9	34.5	8.5	3.1	Fsh.	3	15	1911	Sturgeon Bay, Wis.	Milwaukee, Wis.
215078		Ga. p.	Eva lyn.....	26	26	63.4	15.8	3.0	Fer.	2	30	1917	Mobridge, S. Dak.	Pembina, N. Dak.
219665		Ga. s.	Eva lyn.....	20	17	42.4	13.0	5.1	Tow.	1	16	1920	Stellacoan, Wash.	Tacoma, Wash.
208077		Ga. s.	Eva lyn C.....	9	6	46.3	9.2	4.1	Tow.	2	50	1901	Scranton, Miss.	Galveston, Tex.
205097		Ga. s.	Eva lyn O.....	12	7	41.0	11.6	6.3	Fsh.	3	28	1907	Manset, Me.	Gloucester, Mass.
213724		Ga. s.	Eva lyn O.....	13	11	36.1	9.1	4.2	Pas.	1	16	1912	Olympia, Wash.	Juneau, Alaska.
210166		Ga. s.	Eva lyn II.....	23	20	49.2	12.1	5.6	Cod.	6	1912	Rockport, Mass.	Gloucester, Mass.
213255		Ga. y.	Eva lyn H.....	28	22	56.2	13.0	5.5	Yct.	1	58	1913	Bay Shore, N. Y.	New York, N. Y.
137046		Ga. s.	Eva lyn Harford.....	8	6	32.1	12.2	3.9	Frt.	2	1902	Apalachicola, Fla.	Apalachicola, Fla.
210248		Ga. s.	Eva lyn W.....	12	8	34.6	11.8	3.6	Pas.	1	1912	Forked River, N. J.	Tuckerton, N. J.
220713		Ga. s.	Eva lyn and Ralph.....	38	16	63.2	17.0	7.2	Fsh.	8	40	1920	Rockport, Mass.	Gloucester, Mass.
201063		Ga. y.	Everglade.....	257	217	111.0	23.0	4.0	Yct.	5	70	1904	Jensen, Fla.	Patchogue, N. Y.
136505		Ga. s.	Eva y Wells.....	7	7	38.0	11.4	3.7	Frt.	1	1895	Turtle Bayou, Tex.	Galveston, Tex.
127390	LHDW	Ga. y.	Eva yan.....	28	25	51.2	17.0	5.0	Yct.	2	1899	Tottenville, N. Y.	San Francisco, Cal.
220918		Ga. s.	Eva llo.....	8	5	27.8	8.6	4.4	Fsh.	2	32	1920	Seattle, Wash.	Seattle, Wash.
209545		Ga. s.	Eva lution.....	25	17	43.0	13.5	5.5	Fsh.	2	65	1912do.....	Do.
201385		Ga. s.	Eva xample.....	11	7	43.9	12.6	3.6	Frt.	3	1904	Empire, Ia.	New Orleans, La.
202468		Ga. s.	Eva xcellent.....	14	10	52.0	18.9	4.2	Oys.	1	1905	Bridgetown, Va.	Cape Charles, Va.
135892		Ga. s.	Eva xcelstor.....	6	5	27.6	12.7	3.3	Fsh.	1	1886	Patchogue, N. Y.	Patchogue, N. Y.
203768		Ga. s.	Eva xcelstor.....	9	8	38.0	13.3	3.6	Oys.	1	1906do.....	Bridgeport, Conn.
209645		Ga. s.	Eva xursion.....	46	31	65.0	14.7	6.5	Fsh.	4	65	1912	Astoria, Oreg.	San Francisco, Cal.
211118		Ga. s.	Eva xhibit.....	19	19	38.3	12.8	4.8	Fsh.	5	20	1913	Seattle, Wash.	Juneau, Alaska.
200749		Ga. s.	Eva xpansion.....	175	113	104.6	24.6	8.2	Frt.	13	100	1904	Oakland, Cal.	San Francisco, Cal.
208042		Ga. p.	Eva xpansion.....	91	91	122.3	23.5	3.6	Frt.	9	1910	Bismarck, N. Dak.	Pembina, N. Dak.
201916		Ga. s.	Eva xpériment.....	10	8	39.7	10.1	4.2	Frt.	2	1905	Mount Pleasant, S. C.	Charleston, S. C.
218191		Ga. s.	Eva xploira.....	10	8	37.3	9.3	4.5	Fsh.	1	16	1913	Seattle, Wash.	Seattle, Wash.
213107		Ga. y.	Eva xploira.....	18	12	44.8	10.6	3.9	Yct.	3	50	1910	Chicago, Ill.	St. Paul, Minn.
215000		Ga. s.	Eva xploira.....	37	31	63.6	15.3	6.4	Fsh.	8	40	1917	Tacoma, Wash.	Los Angeles, Cal.

1 Formerly ga. s. Pilot.

2 Formerly ga. s. Henry A. Kessel.

3 Formerly ga. y. Crescent.

† Oil engine.

MERCHANT MOTOR VESSELS OF THE UNITED STATES—Continued.

Official No.	Signal letters.	Rtg.	Name of vessel.	Gross tonnage.	Net tonnage.	Length.	Breadth.	Depth.	Service.	Crew.	Indicated horsepower.	When built.	Where built.	Home port (where permanent licenses).	
						<i>Feet.</i>	<i>Feet.</i>	<i>Feet.</i>							
204143		Ga. s.	Express	11	6	43.5	10.2	3.5	Pas.	1	1907	Marshfield, Ore.	Marshfield, Ore.	
214078		Ga. s.	Express	7	6	32.6	9.5	4.1	Tow.	2	30	1908	Green Bay, Wis.	Milwaukee, Wis.	
218530		Ga. s.	Express	8	6	39.3	9.1	4.2	Pas.	1	8	1897	New York, N. Y.	New York, N. Y.	
220633		Ga. s.	Express	19	10	59.9	15.2	5.1	Frt.	1	45	1920	Battery Park, Va.	Newport News, Va.	
221185		Ga. s.	Extra Dry	8	6	33.5	9.5	3.0	Fsh.	1	24	1907	Cape May, N. J.	Philadelphia, Pa.	
F.															
202548		Ga. s.	F. Dierssen	14	13	36.4	11.2	3.6	Frt.	2	1905	Manitowoc, Wis.	Duluth, Minn.	
214619		Ga. s.	F. Hunter	18	16	39.4	10.8	4.5	Fsh.	5	26	1916	Sturgeon Bay, Wis.	Milwaukee, Wis.	
220073		Ga. s.	F. A. Daly	22	7	51.0	14.1	4.9	Ton.	0	75	1920	Vancouver, Wash.	Portland, Ore.	
219794		Ga. s.	F. C. Barnes	52	35	60.8	16.2	7.5	Fsh.	7	85	1920	Tacoma, Wash.	Wrangell, Alaska.	
215081		Ga. s.	F. C. Hergert	18	15	48.8	12.2	5.9	Fsh.	8	40	1917	Seattle, Wash.	Seattle, Wash.	
209523		Ga. s.	F. O. Lander	7	7	28.4	9.8	3.6	Fsh.	3	15	1907	Green Bay, Wis.	Milwaukee, Wis.	
213074		Ga. s.	F. O. Stander	11	9	31.0	11.0	3.8	Frt.	1	27	1915	Providence, R. I.	Providence, R. I.	
8822		Ga. s.	F. J. Baker	14	12	42.0	16.2	3.1	Tow.	2	1872	Port Jefferson, N. Y.	Albany, N. Y.	
121082		Ga. s.	F. H. Lake	15	11	47.8	14.2	3.5	Frt.	2	1897	Crittenden, Va.	Norfolk, Va.	
121103		Ga. s.	F. L. Godman	13	12	43.5	14.0	3.8	Fsh.	2	1899	Crisfield, Md.	Charleston, S. C.	
210049		Ga. s.	F. T. Nicholls	21	13	65.0	15.0	3.0	Frt.	13	30	1912	New Orleans, La.	Newport City, La.	
120883		Ga. s.	F. W. Gordon	15	9	41.5	15.7	4.3	Oys.	2	1884	Bay Shore, N. Y.	Newport News, Va.	
209480		Ga. s.	F. W. Johnson & Son	11	9	40.5	11.5	3.7	Fsh.	2	20	1911	Hamilton, R. I.	Newport R. I.	
120893		Ga. s.	F. W. Rogers	9	6	29.4	11.5	5.6	Fsh.	1	1892	Vinal Haven, Me.	Vinal Haven, Me.	
201873		Ga. p.	F. & J.	27	12	58.6	15.0	3.2	Frt.	6	1904	Grand Isle, La.	New Orleans, La.	
218577	LVNM	Ga. s.	Faiba	248	108	131.6	25.0	13.4	Frt.	18	360	1920	East Boothbay, Me.	Gloucester, Mass.	
215540		Ga. s.	Fairbanks Morse	11	7	47.7	11.8	4.3	Frt.	1	30	1917	East Machias, Me.	Machias, Me.	
207455		Ga. s.	Fairfield	27	18	56.2	14.5	4.7	Tow.	2	37	1910	Jacksonville, Fla.	Jacksonville, Fla.	
221282		Ga. s.	Fairfield	54	36	55.0	26.0	6.7	Fer.	3	60	1921	Do.	Do.	
205102		Ga. s.	Fair Haven	10	7	35.0	9.3	4.0	Frt.	1	24	1887	Portsmouth, N. H.	Baltimore, Md.	
217138		Ga. s.	Fairmount	9	6	39.1	8.3	3.2	Pas.	1	12	1912	Sauvie Island, Ore.	Astoria, Ore.	
207845		Ga. s.	Fairplay	18	12	40.7	13.0	3.9	Fsh.	8	40	1910	Dockton, Wash.	Seattle, Wash.	
218751		Ga. s.	Fairway	27	19	50.5	13.4	6.4	Frt.	1	40	1920	Poulsbo, Wash.	Do.	
208893		Ga. p.	Fairy Belle	9	9	50.0	12.0	2.6	Pas.	1	20	1911	Terre Haute, Ind.	St. Louis, Mo.	
219807		Ga. s.	Fairyland	42	18	63.0	15.2	7.1	Fsh.	8	85	1920	Los Angeles, Cal.	Los Angeles, Cal.	
218503		Ga. s.	Faithful	8	7	32.6	8.8	4.8	Fsh.	1	10	1918	Seattle, Wash.	Seattle, Wash.	
120244		Ga. s.	Falcon	21	13	48.5	18.4	4.6	Oys.	2	1878	Mauricetown, N. J.	New Haven, Conn.	
120382		Ga. s.	Falcon	15	10	47.4	13.0	3.6	Pas.	3	1878	Chicago, Ill.	Key West, Fla.	
121249		Ga. s.	Falcon	28	25	58.5	16.3	6.0	Pas.	2	120	1902	Biloxi, Miss.	New York, N. Y.	
207533		Ga. s.	Falcon	16	10	39.0	12.7	4.6	Fsh.	7	20	1910	Tacoma, Wash.	Suiter, Alaska.	
208475		Ga. s.	Falcon	34	13	68.6	14.7	5.9	Fsh.	2	75	1911	San Francisco, Cal.	San Francisco, Cal.	
209101		Ga. s.	Falcon	7	6	26.5	9.6	3.7	Frt.	2	1911	Racine, Wis.	Milwaukee, Wis.	
213690		Ga. s.	Falcon	10	8	38.4	9.0	4.4	Fsh.	1	15	1918	Shaw Island, Wash.	Seattle, Wash.	
213854		Ga. s.	Falcon II	17	15	54.3	20.4	2.8	Frt.	1	20	1915	Holly Hill, Fla.	St. Augustine, Fla.	
219511		Ga. p.	Falls City	30	30	64.8	15.2	3.7	Fer.	1	40	1918	Wilmington, N. Dak.	Femina, N. Dak.	
213474		Ga. y.	Falma	20	13	54.5	10.0	5.2	Fer.	1	50	1905	Winton Place, Ohio.	Chicago, Ill.	
220417	MBON	Ga. y.	Fame	21	19	55.3	12.9	5.6	Yct.	2	12	1920	South Somerset, Mass.	Fall River, Mass.	
211349		Ga. s.	Famous	14	7	31.0	11.6	3.6	Fsh.	6	12	1913	Seattle, Wash.	Seattle, Wash.	
120443		Ga. s.	Fannie	8	7	33.0	12.3	3.0	Fsh.	1	1881	Patchogue, N. Y.	Patchogue, N. Y.	
120485		Ga. s.	Fannie	7	7	28.7	12.3	3.3	Fsh.	1	1880	Islip, N. Y.	Do.	
120944		Ga. s.	Fannie	13	12	40.3	10.6	7.5	Pas.	2	1893	New London, Conn.	Greenport, N. Y.	
208431		Ga. s.	Fannie	8	8	40.3	8.1	3.3	Pas.	1	25	1910	Hartsburg, Tex.	Morgan City, La.	
218850		Ga. s.	Fannie	8	8	40.3	8.1	3.3	Pas.	1	24	1901	Grafton, Ill.	St. Louis, Mo.	
121258		Ga. s.	Fannie Belle	33	19	57.4	17.5	7.0	Fsh.	8	1903	East Boothbay, Me.	Gloucester, Mass.	
120980		Ga. s.	Fannie Brevard	9	8	48.0	13.0	3.6	Frt.	1	1894	North River, N. C.	New Bern, N. C.	
120701		Ga. s.	Fannie D.	12	11	41.0	12.6	3.6	Pas.	2	1887	Wallsville, Tex.	Houston, Tex.	
213979		Ga. s.	Fannie E.	12	10	38.1	12.3	4.3	Pas.	1	18	1916	Greenwich Piers, N. J.	Philadelphia, Pa.	
120997		Ga. s.	Fannie Ellen	13	12	38.8	13.5	4.5	Frt.	2	1895	Millbridge, Me.	Baltimore, Md.	
121264		Ga. s.	Fannie H.	11	7	43.0	10.0	4.1	Frt.	1	1903	Havre de Grace, Md.	Baltimore, Md.	
217285		Ga. s.	Fannie J.	13	9	39.0	13.4	4.0	Fsh.	4	20	1918	Wrangell, Alaska.	Wrangell, Alaska.	
121130		Ga. s.	Fannie L.	7	8	32.0	8.4	3.5	Pas.	1	1900	Seattle, Wash.	Ketchikan, Alaska.	
121177		Ga. s.	Fannie L.	7	7	27.5	11.0	5.9	Frt.	1	1901	Bremen, Me.	Portland, Me.	
214091		Ga. s.	Fannie Farnell	26	11	50.7	14.4	6.2	Frt.	2	57	1916	Friendship, Me.	Rockland, Me.	
217034		Ga. s.	Fannie Powell	47	31	70.0	16.5	7.0	Frt.	2	60	1919	Boston, Mass.	
201280		Ga. p.	Fannie R.	13	8	50.0	14.3	3.3	Frt.	3	1904	Westwego, La.	New Orleans, La.	
120327		Ga. s.	Fannie Samos	11	10	63.0	12.8	5.0	Frt.	1	1878	Vallejo, Cal.	San Francisco, Cal.	
9731		Ga. s.	Fannie Scofield	7	6	30.0	12.2	3.3	Oys.	1	1868	Williamsburg, N. Y.	Bridgeport, Conn.	
121027		Ga. s.	Fannie W.	8	7	34.0	10.0	3.9	Oys.	2	1896	Patchogue, N. Y.	New York, N. Y.	
203359		Ga. s.	Fannie W.	28	19	58.7	18.6	5.2	Frt.	6	1906	Greenport, N. Y.	Greenport, N. Y.	
120903		Ga. s.	Fannie E. Hayward	21	17	60.0	15.8	4.7	Frt.	3	20	1883	Solomons Island, Md.	Baltimore, Md.	
201590		Ga. s.	Fannie E. Prescott	124	74	101.0	24.0	11.4	Fsh.	19	75	1904	Essex, Mass.	Gloucester, Mass.	
121030		Ga. s.	Fannie T. Harrington	10	7	47.8	13.4	3.4	Frt.	5	1896	Taylor Island, Md.	Baltimore, Md.	
121271		Ga. s.	Fannie Belle Atwood	128	81	99.6	24.3	11.6	Fsh.	19	84	1903	Essex, Mass.	Boston, Mass.	
120667		Ga. s.	Fanny Fern	8	7	39.0	12.0	3.0	Msc.	1	1884	Brook Haven, N. Y.	Patchogue, N. Y.	
120016		Ga. s.	Fanny Reed	21	20	48.8	16.3	5.4	Fsh.	7	1872	Kennebunk, Me.	Seattle, Wash.	
213897		Ga. s.	Fanshaw	47	40	60.2	16.1	7.3	Tow.	3	60	1916	Seattle, Wash.	Do.	
150945	LBFH	Ga. y.	Fantana	27	16	58.7	11.0	5.0	Yct.	3	1902	Boston, Mass.	Washington, D. C.	

1 Formerly ga. s. Eliza Rhodes.

2 Formerly C. and G. S. st. s. No. 25.

3 Formerly ga. y. {a Pharamond.
{b Marle M.

MERCHANT MOTOR VESSELS OF THE UNITED STATES—Continued.

Official No.	Signal letters.	Rlg.	Name of vessel.	Gross tonnage.	Net tonnage.	Length.	Breadth.	Depth.	Service.	Crew.	Indicated horsepower.	When built.	Where built.	Home port (where permanent document issues).	
						Feet.	Feet.	Feet.							
207501		Ga. y.	Fantasy	22	21	47.5	11.5	5.8	Yct.	1	28	1910	New Bedford, Mass.	New Bedford, Mass.	
207474		Ga. s.	Fantle	22	15	57.0	12.9	4.5	Fsh.	2	1905	New Orleans, La.	Gulfport, Miss.	
2118725		Ga. s.	Faraway	7	6	28.5	9.1	4.3	Fsh.	1	12	1912	Seattle, Wash.	Seattle, Wash.	
211691	LDGR	Ga. y.	Farveda	37	31	59.2	18.2	4.8	Yct.	4	75	1913	Essington, Pa.	New York, N. Y.	
206250		*Ga. p.	Fargo	9	6	45.7	10.6	2.7	Fsh.	2	25	1909	Georgetown, Wash.	Juneau, Alaska.	
120988		Ga. s.	Farmer	6	5	28.9	12.8	3.3	Msc.	1	1895	Patchogue, N. Y.	Greenport, N. Y.	
201784		Ga. s.	Far Niente	14	9	43.4	10.0	3.8	Msc.	3	20	1905	Seattle, Wash.	Wrangell, Alaska.	
121237		Ga. s.	Fashion	13	13	45.7	10.6	4.0	Pas.	1	20	1902	St. Joseph, Mich.	Los Angeles, Cal.
220763		Ga. s.	Fashion	11	8	37.5	10.4	4.0	Fsh.	2	18	1920	Olympia, Wash.	Tacoma, Wash.	
120853		Ga. s.	Fawna	9	8	30.4	12.9	4.8	Frt.	1	1882	South Brooklyn, N. Y.	Providence, R. I.	
206790		Ga. s.	Fawacca	10	9	41.0	9.3	4.0	Pas.	1	21	1909	Bayonne, N. J.	New York, N. Y.	
120683		Ga. s.	Fawelle	39	27	50.0	15.0	6.0	Tow.	5	1886	Astoria, Oreg.	Tacoma, Wash.	
120734		Ga. s.	Fawelle	9	8	31.1	12.8	4.4	Frt.	1	1888	Seabright, N. J.	New York, N. Y.	
120921		Ga. s.	Fawelle	40	43	68.9	19.2	8.8	Frt.	8	1892	East Boothbay, Me.	Tampa, Fla.	
203914		Ga. s.	Fawelle	11	7	39.0	9.5	2.4	Pas.	2	1907	Coupeville, Wash.	Seattle, Wash.	
206595		Ga. s.	Fawelle	4	8	33.7	11.0	5.3	Pas.	1	1909	Cleveland, Ohio	Cleveland, Ohio.	
212303		Ga. s.	Fawelle	19	13	57.6	15.6	4.4	Pas.	3	120	1914	Chicago, Ill.	Chicago, Ill.	
220175		Ga. s.	Fawelle	31	27	51.2	15.4	5.5	Frt.	4	40	1920	Sturgeon Bay, Wis.	Milwaukee, Wis.	
220234		Ga. s.	Fawelle	42	28	58.5	15.2	6.8	Fsh.	7	50	1920	Tacoma, Wash.	Seattle, Wash.	
120774		Ga. s.	Fawn	12	12	45.8	15.0	2.8	Frt.	1	1899	Bay Point, Fla.	Pensacola, Fla.	
207295		Ga. s.	Fawn	17	11	41.0	13.3	4.9	Pas.	2	50	1910	Hurton, Wash.	Tacoma, Wash.	
208792		Ga. s.	Fawn	7	6	32.6	9.2	4.3	Pas.	2	20	1906	West Du Pere, Wis.	Chicago, Ill.	
208877		Ga. s.	Fawn	8	5	31.7	9.4	3.5	Pas.	1	20	1911	Bellingham, Wash.	Port Townsend, Wash.	
216345		Ga. s.	Fawn	7	7	28.5	10.1	3.3	Fsh.	1	4	1917	Seattle, Wash.	Seattle, Wash.	
216552		Ga. s.	Fawn	32	32	64.1	17.5	3.1	Fer.	1	1918	Williston, N. Dak.	Pembina, N. Dak.	
203383		*Ga. p.	Fay	8	8	46.1	6.7	1.5	Tow.	2	1906	Cloverport, Ky.	Louisville, Ky.	
207510		Ga. s.	Fay	12	8	48.0	11.9	4.0	Tow.	1	50	1910	Covo, Tex.	Galveston, Tex.	
209396		Ga. s.	Fay	6	5	43.3	11.0	3.0	Frt.	1	16	1891	Jones Creek, Md.	Crested, Md.	
213256		*Ga. p.	Fay	11	11	41.7	15.0	3.1	Tow.	2	15	1915	Booneville, Mo.	Kansas City, Mo.	
213447		Ga. s.	Fay	10	9	33.4	8.6	2.7	Fsh.	1	13	1914	Sturgeon Bay, Wis.	Milwaukee, Wis.	
214529		*Ga. p.	Fay	9	8	36.7	6.6	2.0	Pas.	1	8	1916	Morrilton, Ark.	St. Louis, Mo.	
216197		Ga. s.	Fay	9	7	31.5	8.6	4.3	Tow.	2	24	1908	Seattle, Wash.	Seattle, Wash.	
120004		Ga. s.	Fearless	165	156	120.0	24.0	8.0	Frt.	5	1867	Ferrysburg, Mich.	Chicago, Ill.	
200727		Ga. s.	Fearless	15	10	50.8	11.9	3.0	Pas.	1	1904	Southland, Wash.	Port Townsend, Wash.	
205544		Ga. s.	Fearless	10	7	46.0	9.0	3.6	Fsh.	1	1908	Wrangell, Alaska	Wrangell, Alaska	
209158		Ga. s.	Fearless	15	10	39.5	12.0	4.8	Fsh.	4	15	1911	Seattle, Wash.	Seattle, Wash.	
210192		Ga. s.	Fearless	62	42	66.7	17.4	6.2	Frt.	1	80	1912	Decatur, Wash.	Do.	
215682		*Ga. s.	Foather Queen	25	16	48.1	18.2	3.2	Frt.	1	35	1917	Broderick, Cal.	San Francisco, Cal.	
209797	LCJH	Ga. y.	Fofelia	150	102	111.4	15.5	10.1	Yct.	10	1912	New York, N. Y.	Providence, R. I.	
220950		Ga. s.	Fofowhip	11	7	33.9	9.1	4.3	Fsh.	2	30	1920	Seattle, Wash.	Seattle, Wash.	
120127		Ga. s.	Fofowhip	23	22	53.8	16.2	4.4	Fsh.	8	1872	Northport, N. Y.	Perth Amboy, N. J.	
215187		Ga. s.	Fofowhip	33	27	56.3	14.5	5.8	Fsh.	7	40	1917	Seattle, Wash.	Seattle, Wash.	
210208		Ga. y.	Fanwood	16	11	47.0	11.4	4.0	Yct.	2	35	1912	Chicago, Ill.	New York, N. Y.	
203180	KVLN	Ga. y.	Fern	21	16	53.8	10.5	5.8	Yct.	2	1906	New York, N. Y.	Chicago, Ill.	
218696		Ga. s.	Fern	9	5	29.4	10.6	4.0	Oys.	0	1917	West Haven, Conn.	Greenport, N. Y.	
211455		*Ga. p.	Fernanna S.	29	27	50.4	12.5	3.0	Tow.	1	40	1913	St. Louis, Mo.	St. Louis, Mo.	
214702		Ga. y.	Ferol	29	27	51.0	10.5	5.2	Yct.	1	60	1914	Alton, Ill.	New Orleans, La.	
206826		Ga. s.	Ferro	11	8	34.0	9.3	3.0	Msc.	2	25	1911	Cedarville, Mich.	Marquette, Mich.	
221432		*Ga. p.	Ferro	18	18	62.4	19.6	2.6	Fer.	1	15	1916	Wheeler, S. Dak.	Pembina, N. Dak.	
213703		Ga. s.	Ferry	12	11	48.7	20.0	1.6	Fer.	1	24	1915	Merrimac, Wis.	Milwaukee, Wis.	
120620		Ga. s.	Fidelity	56	35	64.0	23.0	5.0	Frt.	1	20	1885	San Francisco, Cal.	San Francisco, Cal.	
221192		Ga. s.	Fides	61	61	57.4	18.2	3.6	Frt.	3	50	1921	Jacksonville, Fla.	Jacksonville, Fla.	
120057		Ga. s.	Fidget	39	32	64.6	11.1	6.5	Tow.	5	1886	East Boston, Mass.	New Orleans, La.	
205111		Ga. s.	Fighting Hob.	15	10	52.6	14.7	4.0	Pas.	1	51	1908	Oakland, Cal.	San Francisco, Cal.	
220208		Ga. s.	Fillette	41	28	77.2	13.0	6.0	Yct.	3	400	1920	New York, N. Y.	New York, N. Y.	
120696		Ga. s.	Fillmore A. Baker	8	7	39.0	10.7	3.2	Pas.	1	1879	Patchogue, N. Y.	Do.	
218132		Ga. s.	Finland	8	6	30.2	9.0	4.5	Fsh.	7	12	1919	Seattle, Wash.	Seattle, Wash.	
215355		*Ga. y.	Finronze	48	32	84.3	12.1	6.9	Yct.	3	540	1917	New York, N. Y.	New York, N. Y.	
214165		*Ga. p.	Finwood	33	30	53.5	12.0	2.8	Tow.	2	35	1916	Garland, Ark.	Louisville, Ky.	
200581		Ga. s.	Fish	11	9	39.7	11.0	4.2	Tow.	1	1903	Empire City, Oreg.	Seattle, Wash.	
121201		Ga. s.	Fish Hawk	11	11	45.0	12.8	3.0	Fsh.	1	1901	Morehead City, N. C.	Beaufort, N. C.	
155445		Ga. y.	Fish Hawk	16	15	41.5	13.0	5.0	Yct.	1	1902	South Boston, Mass.	Boston, Mass.	
208368		Ga. s.	Fish Hawk	13	9	49.0	12.6	3.1	Oys.	2	37	1911	Saxils, Va.	Cape Charles, Va.	
212685		Ga. s.	Fish Hawk	40	17	70.8	13.7	6.9	Frt.	2	200	1914	Quincy, Mass.	South West Harbor, Me.	
208316		Ga. s.	Fishhawk	60	22	75.0	17.0	8.4	Fsh.	3	75	1911	Seattle, Wash.	Juneau, Alaska.	
206273		Ga. s.	Fisher	9	7	29.4	8.5	2.8	Fsh.	3	8	1905	Oconto, Wis.	Milwaukee, Wis.	
208126		Ga. s.	Fisher	9	8	37.2	9.7	3.8	Fsh.	1	10	1910	Ketchikan, Alaska.	Ketchikan, Alaska.	
214980		Ga. s.	Fisher	13	14	42.2	12.2	5.4	Fsh.	5	22	1917	Seattle, Wash.	Seattle, Wash.	
207613		Ga. s.	Fisher Boy	16	10	39.0	12.8	4.5	Fsh.	6	20	1910	Dockton, Wash.	Tacoma, Wash.	
212339		Ga. s.	Fisher Maid	10	10	32.6	8.4	3.0	Fsh.	3	10	1913	Northport, Mich.	Grand Haven, Mich.	
220439		Ga. s.	Fish Hound	7	5	33.0	9.2	4.4	Fsh.	2	40	1920	Seattle, Wash.	Seattle, Wash.	
76886		Ga. s.	Fitzgerald	11	10	38.6	14.2	3.7	Pas.	1	15	1903	Atlantic City, N. J.	Philadelphia, Pa.	
221243		Ga. s.	Five Brothers	21	13	54.7	15.3	5.3	Frt.	3	45	1921	Thomaston, Me.	Patchogue, N. Y.	
200842		Ga. s.	Five Sisters	14	5	55.0	16.6	4.5	Fsh.	2	15	1904	Sandy Bottom, Va.	Reedville, Va.	

1 Formerly ga. y. Mona.

3 Formerly slip. John E. Mehrer.

† Oil engine.

MERCHANT MOTOR VESSELS OF THE UNITED STATES—Continued.

Official No.	Signal letters.	Rlg.	Name of vessel.	Gross tonnage.	Net tonnage.	Length.	Breadth.	Depth.	Services.	Crew.	Indicated horsepower.	When built.	Where built.	Home port (where permanent document issues).
213850		Ga. s.	Five Sisters	10	8	Feet.	Feet.	Feet.	Frt.	2	7	1915	Palmers, Md.	Annapolis, Md.
210325		Ga. s.	Fix It	10	7	38.7	13.6	3.7	Pas.	1	40	1908	St. Johnsville, N. Y.	Buffalo, N. Y.
204083	KWCF	Ga. y.	Flamingo	23	21	41.3	15.2	7.2	Yct.	2	1	1907	Brooklyn, N. Y.	Bridgeport, Conn.
207395		Ga. s.	Flamingo	19	13	45.0	13.0	4.7	Fsh.	1	30	1910	Ballard, Wash.	Seattle, Wash.
121280		Ga. s.	Flaneur	11	9	32.8	13.9	4.8	Pas.	1	1	1903	Oyster Bay, N. Y.	Tampa, Fla.
202124		Ga. y.	Flaneur	17	15	43.2	14.0	4.8	Yct.	1	1	1905	Patchogue, N. Y.	Philadelphia, Pa.
216351		Ga. s.	Flash Lgh	11	7	34.4	8.6	4.0	Pas.	0	0	1918	Harrisburg, Tex.	Houston, Tex.
216136		Ga. p.	Fiat No. 2	13	13	47.7	14.0	2.3	Fer.	0	0	1918	Frederick, Wis.	St. Paul, Minn.
216297		Ga. s.	Flattery	12	10	35.9	10.7	5.8	Fsh.	4	30	1918	Tacoma, Wash.	Seattle, Wash.
214207		Ga. p.	Flatrock	7	5	41.0	10.0	5.5	Tow.	1	20	1916	Charleston, W. Va.	Pittsburgh, Pa.
216554		Ga. s.	Flavel	41	21	64.7	15.5	8.5	Frt.	1	1	1918	St. Helens, Oreg.	Portland, Oreg.
212170		Ga. y.	Flavia	20	13	44.9	11.1	5.3	Yct.	1	40	1914	New York, N. Y.	New London, Conn.
121231		Ga. s.	Flavilla	66	36	78.4	21.3	9.2	Fsh.	15	1	1902	East Boothbay, Me.	Tampa, Fla.
120329		Ga. s.	Fleetwing	12	10	34.5	13.8	3.9	Mso.	1	2	1899	Canarsie, N. Y.	New York, N. Y.
121207		Ga. s.	Fleetwing	7	7	38.0	11.4	2.6	Frt.	1	3	1899	Havre de Grace, Md.	Philadelphia, Pa.
205216		Ga. s.	Fleetwood	14	10	46.0	11.0	4.1	Pas.	1	32	1908	Port Blakely, Wash.	Nome, Alaska.
213772		Ga. s.	Fleetwood	72	68	81.0	17.2	4.9	Pas.	2	2	1908	Portland, Oreg.	Portland, Oreg.
216048		Ga. p.	Flesher No. 1	9	7	46.8	11.3	2.3	Fer.	2	2	1918	Mount Vernon, Ind.	Evansville, Ind.
202996		Ga. s.	Flour-de-lls	11	11	36.2	14.3	5.2	Frt.	2	2	1906	New Haven, Conn.	New Haven, Conn.
212019		Ga. y.	Flier	27	18	66.3	14.3	6.3	Yct.	1	400	1914	New York, N. Y.	New York, N. Y.
120840		Ga. s.	Flight	8	8	30.7	13.3	4.1	Frt.	3	2	1881	New Bedford, Mass.	Fall River, Mass.
209924		Ga. y.	Fl Hawk	35	19	74.7	12.1	6.2	Yct.	4	100	1912	Boothbay Harbor, Me.	Boston, Mass.
121183		Ga. s.	Flirt	10	6	37.0	11.6	4.0	Pas.	2	2	1901	Ballard, Wash.	Cordova, Alaska.
212221		Ga. s.	Flirt	14	13	32.0	12.3	3.8	Mso.	2	37	1914	Charleston, S. C.	Charleston, S. C.
221051		Ga. s.	Flo.	8	6	35.0	19.6	4.6	Frt.	3	50	1920	Rockaway Beach, N. Y.	New York, N. Y.
204335		Ga. s.	Flo and Ruby	14	13	48.9	13.0	5.6	Pas.	3	25	1905	Camden, Me.	Portsmouth, N. H.
120137		Ga. s.	Flora	10	10	37.7	14.5	4.0	Mso.	1	1	1874	Jamesport, N. Y.	Greenport, N. Y.
203263		Ga. s.	Flora	30	20	51.3	16.7	4.6	Oys.	4	40	1906	Bridgeport, Conn.	New Haven, Conn.
208964		Ga. s.	Flora	10	8	35.6	10.6	3.2	Fsh.	1	10	1911	Ketchikan, Alaska	Ketchikan, Alaska.
213930		Ga. s.	Flora	7	5	38.6	11.0	2.9	Frt.	3	8	1915	Carrabelle, Fla.	Tampa, Fla.
216343		Ga. s.	Flora	7	5	31.3	8.8	4.0	Fsh.	1	7	1918	Port Stanley, Wash.	Seattle, Wash.
120950		Ga. s.	Flora Bella	16	8	57.0	14.8	4.3	Oys.	2	2	1893	Fairmount, Md.	Reedville, Va.
214645		Ga. s.	Flora Belle	10	8	41.0	10.3	4.6	Frt.	1	24	1916	Thomaston, Me.	Rockland, Me.
203138		Ga. s.	Flora C.	8	6	36.6	9.1	4.5	Fsh.	3	1	1906	Boothbay Harbor, Me.	Bath, Me.
214227		Ga. s.	Flora C.	12	8	41.4	8.2	4.5	Frt.	1	20	1914	Peoria, Ill.	Peoria, Ill.
208867	LCBG	Ga. y.	Flora Del Mar	34	29	64.0	14.1	8.3	Yct.	3	65	1911	Stamford, Conn.	Baltimore, Md.
121106		Ga. s.	Flora Ellen	10	6	42.5	15.0	3.8	Frt.	2	15	1899	Pocomoke City, Md.	Norfolk, Va.
120874		Ga. s.	Flora May	7	7	30.6	10.2	5.2	Frt.	2	3	1891	Deer Isle, Me.	Belfast, Me.
9651		Ga. s.	Flora Temple	34	21	57.7	17.8	6.5	Frt.	2	2	1860	Kennebunk, Me.	Eastport, Me.
213215		Ga. s.	Flora V.	5	5	27.1	13.0	3.3	Pas.	1	1	1907	Port Republic, N. J.	Philadelphia, Pa.
209517		Ga. s.	Flora L. Oliver	110	59	102.6	23.2	11.4	Fsh.	17	72	1912	Essex, Mass.	Gloucester, Mass.
120866		Ga. s.	Flora M. Willing	10	7	50.0	14.0	3.6	Frt.	2	2	1891	St. Peters, Md.	Annapolis, Md.
210101		Ga. s.	Flora and Margaret	22	15	44.0	14.0	5.4	Fsh.	5	27	1912	Seattle, Wash.	Seattle, Wash.
212057		Ga. s.	Florazel	16	12	40.0	9.0	5.0	Yct.	1	1	1914	Atlantic City, N. J.	Philadelphia, Pa.
205446		Ga. s.	Floresano	7	6	34.2	8.0	3.2	Frt.	1	12	1903	Ferth Amboy, N. J.	New York, N. Y.
20835	KPMT	Ga. y.	† Florence	104	71	107.6	18.2	12.0	Yct.	9	250	1902	Bristol, R. I.	Charleston, S. C.
120912		Ga. s.	Florence	14	10	55.1	14.2	4.6	Frt.	2	1	1892	New Orleans, La.	Galveston, Tex.
120974		Ga. s.	Florence	17	16	36.1	14.2	7.2	Frt.	2	1	1894	Bristol, Me.	Eastport, Me.
200893		Ga. s.	Florence	10	8	33.9	13.0	4.0	Mso.	2	10	1901	Philadelphia, Pa.	Philadelphia, Pa.
203365		Ga. s.	Florence	20	13	44.3	12.0	5.2	Pas.	1	100	1906	Camden, N. J.	New York, N. Y.
203718		Ga. s.	Florence	14	13	46.0	10.0	4.6	Frt.	2	1	1906	Baltimore, Md.	Norfolk, Va.
205451		Ga. s.	Florence	7	6	38.4	10.4	3.8	Mso.	1	1	1902	Mantowoc, Wis.	Chicago, Ill.
206757		Ga. s.	Florence	10	7	36.0	8.0	2.4	Pas.	2	25	1909	Neshota, Ala.	Port Arthur, Tex.
207871		Ga. s.	Florence	7	6	35.6	10.0	3.5	Fsh.	1	20	1910	St. Ignace, Mich.	Grand Haven, Mich.
209784		Ga. p.	Florence	7	6	41.0	10.0	2.2	Tow.	1	15	1912	Henderson, W. Va.	Pittsburgh, Pa.
210583		Ga. s.	Florence	6	5	29.0	11.0	3.6	Fsh.	1	12	1912	Massapequa, N. Y.	New York, N. Y.
210651		Ga. s.	Florence	10	9	27.4	9.3	3.4	Fsh.	2	16	1907	Green Bay, Wis.	Milwaukee, Wis.
210708		Ga. s.	Florence	13	11	38.6	12.3	4.0	Fsh.	1	35	1910	Monroe, Mich.	Detroit, Mich.
211037		Ga. s.	Florence	10	8	36.4	10.7	2.6	Frt.	1	16	1913	Williston, N. C.	Beaufort, N. C.
212246	LDMB	Ga. y.	Florence	199	118	134.7	20.0	9.5	Yct.	10	400	1914	Neponset, Mass.	New York, N. Y.
213288		Ga. s.	Florence	13	9	37.4	12.2	5.0	Pas.	2	30	1915	Maspeth, N. Y.	Do.
215308		Ga. s.	Florence	7	5	44.2	8.2	3.8	Tow.	1	20	1917	Tonawanda, N. Y.	Buffalo, N. Y.
218643		Ga. s.	Florence	45	38	60.9	15.7	7.0	Ten.	5	85	1919	Seattle, Wash.	Seattle, Wash.
120848		Ga. s.	Florence B.	8	8	32.0	17.7	3.1	Fsh.	1	10	1889	Patchogue, N. Y.	Patchogue, N. Y.
120871		Ga. s.	Florence B.	7	6	28.0	12.3	4.3	Oys.	2	2	1891	South Norwalk, Conn.	Bridgeport, Conn.
202417		Ga. p.	Florence B.	9	5	46.5	12.2	2.6	Frt.	2	1	1905	Westwego, La.	New Orleans, La.
204396		Ga. s.	Florence B.	15	10	41.6	12.1	3.7	Frt.	2	1	1907	Aberdeen, Wash.	Seattle, Wash.
120247		Ga. s.	Florence Bell	10	9	32.8	12.2	4.2	Mso.	1	2	1876	Norwalk, Conn.	New York, N. Y.
216367		Ga. s.	Florence E. Marchant	29	13	54.2	15.7	6.8	Fsh.	8	50	1918	Amesbury, Mass.	Gloucester, Mass.
210326		Ga. y.	Florence F.	19	18	49.6	11.2	4.2	Yct.	1	45	1909	Detroit, Mich.	Detroit, Mich.
221325		Ga. s.	Florence F.	8	7	31.9	11.1	4.9	Fsh.	1	21	1921	South Bristol, Me.	Newport, R. I.
221140		Ga. y.	Florence J. II	54	36	77.2	13.0	6.8	Yct.	4	230	1921	New York, N. Y.	New York, N. Y.
221186		Ga. s.	Florence K.	10	6	33.5	10.2	5.0	Mso.	1	15	1915	Do.	Do.

† Formerly ga. y. Frances.
 * Formerly ga. y. Anna D.

† Composite.

‡ Sold alien Mar. 31, 1921.
 § Unknown.

MERCHANT MOTOR VESSELS OF THE UNITED STATES—Continued.

Official No.	Signal letters.	Rtg.	Name of vessel.	Gross tonnage.	Net tonnage.	Length.	Breadth.	Depth.	Service.	Crew.	Indicated horsepower.	When built.	Where built.	Home port (where permanent document issues).
						Feet.	Feet.	Feet.						
218910		Ga. s.	Florence L.	6	5	32.5	9.0	3.1	Fsh.	2	10	1919	Tracyton, Wash.	Seattle, Wash.
210478		Ga. s.	Florence M. Craft.	21	11	53.2	14.8	5.7	Fsh.	2	27	1912	Eastport, Me.	Eastport, Me.
219345		Ga. s.	Florence P.	8	5	40.0	11.2	1.9	Oys.	2	14	1905	Morgan City, La.	New Orleans, La.
120954		Ga. s.	Florence Rosenbaum	31	19	63.5	18.2	5.1	Frt.	1	40	1893	Orlolo, Md.	Newport News, Va.
205993		Ga. s.	Florence W.	15	10	44.1	17.3	3.6	Pas.	3	45	1909	Thunderbolt, Ga.	Savannah, Ga.
120463		Ga. s.	Florence Ward.	6	5	29.0	12.9	3.0	Frt.	1	1	1881	Patchogue, N. Y.	Greenport, N. Y.
200994		Ga. s.	Florence Warren.	11	10	31.5	9.0	4.3	Pas.	1	1	1908	Toulisset, Mass.	Fall River, Mass.
201471		Ga. s.	Florence W. II.	14	9	48.3	15.9	4.0	Pas.	1	1	1904	East Boothbay, Me.	Philadelphia, Pa.
213831		Ga. y.	Florence W. III.	45	44	58.9	17.5	5.0	Yct.	3	50	1915	Essington, Pa.	Detroit, Mich.
120932		Ga. s.	Florence E. Simmons.	7	7	28.6	10.9	4.9	Frt.	1	1	1893	Iremen, Me.	Portland, Me.
121083		Ga. s.	Florence and Apple.	9	6	45.0	12.0	3.6	Frt.	2	2	1898	Galloway, Md.	Baltimore, Md.
121112		Ga. s.	Florence and Julia.	10	6	44.1	14.1	3.2	Frt.	4	4	1899	Churchton, Md.	Do.
217827		Ga. s.	Florence and Mildred.	15	6	45.2	11.6	5.6	Fsh.	6	24	1909	Pleasant Point, Me.	Boothbay, Me.
205235		Ga. s.	Floretta.	25	22	50.0	12.0	3.4	Frt.	2	60	1907	Oshkosh, Wis.	Milwaukee, Wis.
217331		Ga. s.	Florhen.	8	6	37.4	11.6	3.3	Frt.	1	25	1896	Keyport, N. J.	New York, N. Y.
150239		Ga. s.	Florida.	34	30	62.5	16.3	5.9	Frt.	4	4	1881	East Bay, Fla.	Tampa, Fla.
205258		Ga. s.	Florida.	16	16	49.9	12.3	4.3	Frt.	2	30	1907	Oshkosh, Wis.	Sloux City, Iowa.
213285		Ga. s.	Florida.	26	22	47.3	13.7	5.6	Fsh.	8	30	1915	Seattle, Wash.	Seattle, Wash.
215417		Ga. s.	Florida.	6	5	35.7	9.7	3.3	Pas.	1	16	1908	Clinton, Iowa.	Chicago, Ill.
218600		Ga. p.	Florida.	19	12	44.5	11.8	2.4	Oys.	3	13	1899	Do.	New Orleans, La.
216362		Ga. s.	Florida.	27	24	56.8	18.2	2.8	Fer.	1	24	1918	Pensacola, Fla.	Pensacola, Fla.
215778	LJGC	Ga. y.	Florida.	56	38	71.8	15.0	6.4	Yct.	3	285	1917	Sound Beach, Conn.	New York, N. Y.
213503		Ga. y.	Florida.	32	30	47.2	14.6	5.7	Yct.	3	40	1915	Brooklyn, N. Y.	Philadelphia, Pa.
120740		Ga. s.	Florida.	6	6	25.0	12.4	3.2	Frt.	2	1	1889	Charleston, S. C.	Charleston, S. C.
212824		Ga. s.	Florida II.	15	10	64.6	13.0	2.8	Tow.	2	20	1914	Evansville, Ind.	Evansville, Ind.
121146		Ga. s.	Flossie.	6	6	24.6	11.4	3.7	Fsh.	2	8	1900	Osterville, Mass.	New Bedford, Mass.
121117		Ga. s.	Flossie May.	8	8	26.7	10.5	5.5	Frt.	1	5	1899	Deer Isle, Me.	Ellsworth, Me.
120911		Ga. s.	Flossy M. Muir.	13	12	57.5	15.4	4.1	Pas.	2	2	1892	Orlolo, Md.	Elizabeth City, N. C.
120873		Ga. s.	Flotilla.	28	24	55.0	12.5	5.6	Frt.	3	3	1891	Jackson Harbor, Wis.	Milwaukee, Wis.
211157		Ga. s.	Flowerree.	24	15	52.8	13.5	3.0	Frt.	2	28	1912	Charlotte Harbor, Fla.	Tampa, Fla.
211970		Ga. s.	Floyd.	12	8	32.3	10.5	5.0	Tow.	1	20	1914	Seattle, Wash.	Seattle, Wash.
220899		Ga. s.	Fly.	10	8	35.0	3.0	3.3	Frt.	2	9	1913	East Boothbay, Me.	Boothbay, Me.
120597		Ga. s.	Flyaway.	9	7	33.0	14.6	3.3	Fsh.	1	1	1891	Bayport, N. Y.	Patchogue, N. Y.
121174		Ga. s.	Flyaway.	11	7	38.7	11.9	4.0	Mso	1	1	1901	Port Townsend, Wash.	Los Angeles, Cal.
27641		Ga. s.	Flyer.	21	11	64.8	14.8	4.8	Frt.	2	2	1890	Porter, Oreg.	San Francisco, Cal.
200858		Ga. s.	Flyer.	12	8	47.7	10.2	4.3	Pas.	3	3	1904	Wayzata, Minn.	St. Paul, Minn.
206530		Ga. s.	Flyer.	14	10	49.8	11.0	4.7	Frt.	1	75	1903	Belvedere, Cal.	San Francisco, Cal.
208244		Ga. s.	Flyer.	16	6	41.8	16.7	3.5	Frt.	1	30	1910	San Francisco, Cal.	Do.
209208		Ga. s.	Flyer.	14	10	35.0	11.2	4.5	Pas.	1	24	1908	East San Pedro, Cal.	San Diego, Cal.
220327		Ga. s.	Flyer.	42	29	58.3	15.2	6.8	Fsh.	8	50	1920	Tacoma, Wash.	Seattle, Wash.
206973		Ga. s.	Flying Cloud.	14	10	37.0	11.9	4.3	Frt.	2	20	1909	Dockton, Wash.	Tacoma, Wash.
203939		Ga. s.	Flying D.	9	8	42.0	12.4	3.3	Fsh.	2	2	1898	Long Island City, N. Y.	New York, N. Y.
9430		Ga. s.	Flying Scud.	17	9	58.0	14.7	4.3	Frt.	2	2	1867	Brooklyn, N. Y.	Newport News, Va.
206625	LCHN	Ga. y.	Flying Scud.	22	21	54.5	15.5	5.3	Yct.	2	24	1909	Bay Shore, N. Y.	Philadelphia, Pa.
214339		Ga. y.	Folly.	17	12	41.1	13.4	6.4	Yct.	2	20	1916	Camden, Me.	New Bedford, Mass.
213552		Ga. p.	Fontanelle.	42	42	70.0	20.0	3.0	Pas.	2	15	1915	Decatur, Neb.	Omaha, Neb.
214188		Ga. s.	Fontnalls.	27	14	57.8	14.1	8.7	Yct.	2	40	1916	East Boothbay, Me.	Portland, Me.
214598	LONS	Ga. s.	FORDONIAN.	2,367	1,905	250.0	24.6	23.6	Frt.	20	900	1912	Glasgow, Scotland.	New York, N. Y.
209556		Ga. s.	Forester.	46	27	63.0	15.0	7.0	Fsh.	2	65	1912	Seattle, Wash.	Seattle, Wash.
214831		Ga. s.	Forester.	33	23	59.9	14.8	6.2	Frt.	3	60	1917	New York, N. Y.	New York, N. Y.
121269		Ga. s.	Forrest Burr.	26	24	46.4	18.9	5.2	Frt.	1	1	1903	Patchogue, N. Y.	Patchogue, N. Y.
214589		Ga. s.	Forrest.	15	6	43.0	13.0	3.5	Frt.	2	25	1916	Crittenden, Va.	Newport News, Va.
120745		Ga. s.	Forrest G. Howell.	23	11	55.3	18.7	4.9	Frt.	4	1	1889	Dividing Creek, N. J.	Wilmington, Del.
218432		Ga. s.	Fort Bragg.	35	12	59.1	15.1	6.5	Fsh.	8	50	1919	Los Angeles, Cal.	Los Angeles, Cal.
208924		Ga. p.	Fort Rice.	19	19	49.6	13.5	3.0	Fer.	1	15	1911	Fort Rice, N. Dak.	Pambina, N. Dak.
202753		Ga. y.	Fortuna.	46	31	60.0	17.8	5.6	Frt.	3	50	1905	Palm Beach, Fla.	Miami, Fla.
203177		Ga. s.	Fortuna.	14	12	44.3	12.1	4.5	Fer.	2	1	1906	San Diego, Cal.	San Diego, Cal.
207153		Ga. s.	Fortuna.	14	9	44.0	12.6	3.5	Pas.	1	22	1906	Madisonville, La.	Galveston, Tex.
214884		Ga. s.	Fortuna.	24	21	48.7	13.6	3.2	Fsh.	7	30	1917	Seattle, Wash.	Seattle, Wash.
215792		Ga. s.	Fortuna.	11	9	34.4	9.5	4.0	Ten.	3	12	1916	Tacoma, Wash.	Tacoma, Wash.
219797	LWCT	Ga. y.	Fortuna.	89	69	69.8	19.4	7.3	Yct.	4	120	1920	South Jacksonville, Fla.	New York, N. Y.
206291		Ga. y.	Fortuna III.	17	17	47.5	10.0	4.8	Yct.	1	24	1909	New York, N. Y.	Do.
214883		Ga. s.	Forward.	22	18	47.5	12.5	5.9	Fsh.	0	40	1917	Seattle, Wash.	Seattle, Wash.
218646		Ga. s.	Forward.	28	22	54.3	13.6	6.4	Fsh.	6	40	1919	Bellingham, Wash.	Tacoma, Wash.
210313		Ga. s.	Fosburgh.	10	7	41.6	10.5	4.0	Tow.	1	36	1912	Norfolk, Va.	Norfolk, Va.
214069		Ga. s.	Foss No. 6.	15	12	45.1	10.5	3.9	Frt.	1	40	1916	Gig Harbor, Wash.	Tacoma, Wash.
1212473		Ga. s.	Foss No. 12.	14	10	43.0	14.0	5.3	Frt.	1	75	1914	Do.	Do.
204749		Ga. s.	Foss No. 16.	38	26	59.7	17.3	6.9	Tow.	5	1	1907	Tacoma, Wash.	Do.
106978		Ga. s.	Foss No. 18.	45	26	69.0	18.2	7.8	Tow.	4	1	1892	Alameda, Cal.	Do.
209562		Ga. s.	Fosberg.	15	10	58.4	13.4	3.8	Tow.	2	75	1912	Gig Harbor, Wash.	Do.
121265		Ga. s.	Foustena.	16	14	40.2	13.2	5.0	Frt.	1	20	1903	Fall River, Mass.	Fall River, Mass.
208072		Ga. s.	Fountain Bros.	9	8	29.0	9.6	3.0	Fsh.	2	45	1908	St. Helena Island, Mich.	Grand Haven, Mich.
37478		Ga. s.	Four Brothers.	9	8	31.6	12.4	5.3	Fsh.	1	1	1878	New Shoreham, R. I.	Rockland, Me.

1 Formerly ga. s. Physalia.

2 Formerly sch. Pearl.

3 Formerly st. s. Yarrow.

4 Formerly ga. s. Hussar.

5 Formerly British ga. s. Fordonian.

6 Formerly ga. s. (a) Lady Hilda II.

(b) Shipco.

7 Formerly st. s. Olympian.

8 Formerly ga. s. Alice.

† Unknown.

MERCHANT MOTOR VESSELS OF THE UNITED STATES—Continued.

Official No.	Signal letters.	Rtg.	Name of vessel.	Gross tonnage.	Net tonnage.	Length.	Breadth.	Depth.	Service.	Crew.	Indicated horsepower.	When built.	Where built.	Home port (where permanent document issues).
						Feet.	Feet.	Feet.	Fsh.					
9961		Ga. s.	Four Brothers	11	9	34.1	14.1	3.4	Fsh.	1	1871	Manahawkin, N. J.	New York, N. Y.
120860		Ga. s.	Four Brothers	6	5	26.8	11.7	3.6	Fsh.	2	12	1891	Harwich Port, Mass.	Philadelphia, Pa.
120868		Ga. s.	Four Brothers	5	5	25.1	12.0	3.6	Fsh.	4	1890	Newport, R. I.	Greenport, N. Y.
205574		Ga. s.	Four Brothers	9	8	28.3	13.3	3.4	Pas.	1	10	1888	New Rochelle, N. Y.	New York, N. Y.
205765		Ga. s.	Four Brothers	15	14	36.6	10.8	4.2	Pas.	3	10	1908	Manitowoc, Wis.	Milwaukee, Wis.
208176		Ga. s.	Four Brothers	10	7	43.0	11.4	4.5	Frt.	1	1910	Norfolk, Va.	Charleston, S. C.
211311		Ga. s.	Four D's	10	9	33.0	11.5	3.5	Fsh.	2	20	1913	Cheboygan, Mich.	Grand Haven, Mich.
216887		Ga. s.	Four M's	8	6	31.6	11.7	4.1	Fsh.	3	40	1917	Key West, Fla.	Key West, Fla.
120995		Ga. s.	Four Sisters	38	31	58.5	20.6	4.5	Frt.	3	1895	Benicia, Cal.	San Francisco, Cal.
202444		Ga. s.	Four Sisters	11	9	45.0	13.5	3.8	Frt.	1	1905	Mattepe, Md.	Baltimore, Md.
210350		Ga. y.	Four Winds	201	103	101.2	21.0	7.2	Yct.	5	150	1912	Tottenville, N. Y.	Providence, R. I.
121198		Ga. s.	Fox	20	13	48.0	13.5	5.5	Pas.	2	1901	San Francisco, Cal.	San Francisco, Cal.
216240		Ga. s.	Fox	25	8	01.5	12.7	5.1	Tow.	3	45	1918	Wiscasset, Me.	Boston, Mass.
218065	LRDJ	Ga. y.	Fox	29	20	62.0	11.3	4.9	Yct.	3	400	1919	Bristol, R. I.	Do.
220368		Ga. s.	Foxle	6	5	33.0	11.5	3.0	Fsh.	1	16	1920	Tenakee, Alaska	Juneau, Alaska.
211312		Ga. s.	Fox Islands No. 4	13	10	40.5	10.3	5.0	Pas.	1	27	1913	Traverse City, Mich.	Juneau, Alaska.
221087		Ga. s.	Fox Trot	92	66	104.0	14.7	9.3	Frt.	3	210	1917	Kings-ton, N. Y.	Charleston, S. C.
130741		Ga. s.	Foxy Grandpa	6	5	30.7	13.2	3.3	Pas.	1	1897	Patchogue, N. Y.	Patchogue, N. Y.
210041		Ga. s.	Fram	10	7	36.7	12.2	3.7	Frt.	3	38	1912	Great Kill, N. Y.	San Juan, P. R.
214950		Ga. a.	Fram	5	5	30.4	9.0	3.4	Fsh.	1	6	1914	Peshigo, Wis.	Milwaukee, Wis.
216160		Ga. s.	Fram	7	6	29.4	10.2	4.4	Fsh.	1	14	1918	Norwalk, Conn.	Bridgeport, Conn.
217091		Ga. s.	Fram III	9	7	32.0	9.8	4.3	Frt.	1	22	1917	West New Brighton, N. Y.	New York, N. Y.
212514	LDNP	Ga. y.	Framlin	43	29	50.7	16.4	5.4	Yct.	2	75	1914	Monroe, Fla.	St. Augustine, Fla.
210058		Ga. y.	Francella	23	13	53.6	12.1	6.2	Yct.	3	50	1912	Wiscasset, Me.	New York, N. Y.
141488		Ga. s.	Frances	9	8	34.5	13.9	3.4	Pas.	1	1897	Patchogue, N. Y.	Patchogue, N. Y.
201075		Ga. s.	Frances	15	9	53.0	12.8	5.5	Frt.	2	1904	Rogue Bluffs, Me.	Eastport, Me.
207688	LBDP	Ga. y.	Frances	114	78	104.0	17.8	8.6	Yct.	8	1910	New York, N. Y.	Detroit, Mich.
209812		Ga. s.	Frances	13	8	29.0	11.0	4.0	Frt.	1	12	1912	Anacortes, Wash.	Wrangell, Alaska.
211922		Ga. s.	Frances	12	8	44.3	13.6	2.5	Oys.	3	18	1914	Shelton, Md.	Cape Charles, Va.
213343		Ga. s.	Frances	6	5	27.3	12.2	3.1	Frt.	1	1889	Toms River, N. J.	Tuckerton, N. J.
220433		Ga. y.	Frances	89	60	103.7	15.0	7.6	Yct.	7	1,600	1920	Milwaukee, Wis.	Detroit, Mich.
214294	LGFD	Ga. y.	Frances II	16	12	40.6	10.5	6.7	Yct.	1	40	1915	Hollyoak, Del.	Wilmington, Del.
215134		Ga. y.	Frances III	40	34	60.0	14.0	6.7	Yct.	3	65	1917	New York, N. Y.	Bridgeport, Conn.
213040		Ga. s.	Frances Annie	11	9	34.6	11.5	3.8	Frt.	1	21	1915	Astor Park, Fla.	Jacksonville, Fla.
216832		Ga. s.	Frances C.	21	6	45.5	15.4	4.8	Fsh.	3	36	1918	Friendship, Me.	Provincetown, Mass.
214269		Ga. s.	Frances C.	11	10	40.4	12.5	4.2	Fsh.	2	36	1916	Saugatuck, Mich.	Grand Haven, Mich.
216492		Ga. s.	Frances E.	74	58	70.7	16.4	7.2	Fsh.	4	100	1918	Port Blakely, Wash.	Juneau, Alaska.
9963		Ga. s.	Frances Eta	13	12	35.8	14.1	4.4	Pas.	2	1871	Glenwood, N. Y.	Newark, N. J.
121022		Ga. s.	Frances G.	6	6	29.7	11.8	4.1	Frt.	1	1896	Atlantic City, N. J.	Philadelphia, Pa.
120981		Ga. s.	Frances M.	10	13	46.1	14.0	4.1	Pas.	1	1894	Canarsie, N. Y.	Albany, N. Y.
205770		Ga. s.	Frances N.	8	6	40.0	9.5	3.0	Pas.	2	1907	Seattle, Wash.	Nome, Alaska.
120743		Ga. s.	Frances S. Du Bols	23	12	52.6	17.0	4.6	Oys.	6	20	1889	Leesburg, N. J.	Philadelphia, Pa.
209498		Ga. s.	Frances S. Grueby	140	94	102.8	23.8	11.8	Fsh.	18	75	1912	Gloucester, Mass.	Boston, Mass.
218669		Ga. s.	Frances W.	8	6	37.0	9.2	3.1	Fsh.	3	22	1917	Poncha, Wash.	Seattle, Wash.
204270		Ga. s.	Frances Y.	8	5	29.6	14.7	3.8	Frt.	2	1907	Thunderbolt, Ga.	Savannah, Ga.
207770		Ga. s.	Francis	13	9	50.4	12.4	3.4	Tow.	2	1919	Galveston, Tex.	Corpus Christi, Tex.
213858		Ga. s.	Francis	12	11	42.0	10.0	3.8	Fsh.	3	29	1915	Shakan, Alaska	Juneau, Alaska.
214375		Ga. p.	Francis	8	8	37.5	8.0	2.0	Msc.	1	100	1915	Louisville, Ky.	Louisville, Ky.
214414		Ga. s.	Francis	14	12	43.0	12.3	3.6	Msc.	1	100	1918	Delanco, N. J.	New York, N. Y.
215134		Ga. y.	Francis III	40	34	60.0	14.0	6.7	Yct.	3	1917	New York, N. Y.	Toledo, Ohio.
217762		Ga. s.	Francis Harrington	55	33	63.2	20.6	5.7	Frt.	3	50	1914	Whitehaven, Md.	Baltimore, Md.
206614		Ga. s.	Francis J.	9	6	44.2	9.7	4.2	Frt.	1	30	1921	San Francisco, Cal.	San Francisco, Cal.
90691	KSNQ	Ga. s.	Francis M.	33	29	60.1	16.1	4.6	Frt.	3	1901	New Rochelle, N. Y.	Philadelphia, Pa.
219429		Ga. y.	Francis M.	19	17	46.4	12.6	6.9	Yct.	1	12	1919	Memphis, Tenn.	Memphis, Tenn.
121228		Ga. s.	Francis Smith	25	17	59.9	14.2	5.7	Fsh.	3	35	1902	Holly Beach, N. J.	Philadelphia, Pa.
209765		Ga. s.	Francis V.	6	6	25.0	8.0	3.2	Fsh.	2	8	1905	West Do Pere, Wis.	Milwaukee, Wis.
120672		Ga. s.	Francis P. Smith	5	5	28.3	11.7	3.0	Msc.	1	19	1885	Patchogue, N. Y.	Patchogue, N. Y.
216099		Ga. s.	Francisco	13	6	43.7	11.7	4.6	Fsh.	5	50	1913	San Diego, Cal.	San Diego, Cal.
213539		Ga. y.	Franela	23	21	53.2	12.1	5.2	Yct.	2	45	1912	Toms River, N. J.	Philadelphia, Pa.
121248		Ga. s.	Frank	5	5	29.2	8.7	3.3	Msc.	2	1882	New York, N. Y.	New York, N. Y.
214004		Ga. s.	Frank B.	61	21	74.1	20.0	6.7	Frt.	2	150	1916	Onkland, Cal.	San Francisco, Cal.
206983		Ga. s.	Frank C.	14	11	44.7	10.6	3.9	Pas.	1	50	1884	Stockton, Cal.	Do.
212129		Ga. s.	Frank E.	13	9	46.5	10.3	4.1	Frt.	4	30	1910	St. Andrew, Fla.	Tampa, Fla.
120785		Ga. s.	Frank Folsom	15	17	59.5	17.5	4.0	Frt.	2	1889	Solomons Island, Md.	Washington, N. C.
120633		Ga. s.	Frank Lawrence	58	33	61.2	24.0	4.5	Frt.	1	1882	Benicia, Cal.	San Francisco, Cal.
121221		Ga. s.	Frank Monroe	26	24	47.1	15.7	7.3	Fsh.	10	1891	Beverly, Mass.	New York, N. Y.
216661		Ga. s.	Frank Weston	45	38	58.5	14.4	7.8	Frt.	2	100	1918	Sault Ste. Marie, Mich.	Marquette, Mich.
120867		Ga. s.	Frank A. Baker	5	5	28.3	13.3	3.0	Fsh.	1	13	1891	Patchogue, N. Y.	Patchogue, N. Y.
121242		Ga. s.	Frank C. Pettis	16	14	45.7	14.1	3.6	Frt.	2	35	1902	Bridgeport, Conn.	Provincetown, Mass.
205454		Ga. s.	Frank D. Henry	13	9	43.7	14.5	3.0	Msc.	3	1888	Paris-ton, N. J.	Baltimore, Md.
216440		Ga. s.	Frank H. Madden	59	48	65.2	17.9	8.4	Fsh.	5	80	1918	Seattle, Wash.	Wrangell, Alaska.

1 Formerly ga. y. Sloan.

2 Formerly ga. y. Mary Ann.

3 Formerly ga. s. Norna.

4 Formerly/a st. y. Karl.

5 Formerly/b ga. y. Marlba.

6 Formerly slip. y. Lisa Hall.

7 Formerly ga. y./a Jane.

8 Formerly ga. y./b Fordell.

9 Formerly State of Maryland ga. s. Daisy Archer.

MERCHANT MOTOR VESSELS OF THE UNITED STATES—Continued.

Official No.	Signal letters.	Rtg.	Name of vessel.	Gross tonnage.	Net tonnage.	Length.	Breadth.	Depth.	Service.	Crew.	Indicated horsepower.	When built.	Where built.	Home port (where permanent document issues).	
						Feet.	Feet.	Feet.							
5915	KCFH	Ga. s.	Frank L. Connable	132	65	101.0	25.7	8.3	Fsh.	8	1871	Chester, Pa.	Apalachicola, Fla.	
215200		Ga. s.	Frank & Lena	35	28	60.2	15.1	6.9	Fsh.	5	45	1917	Tacoma, Wash.	San Francisco, Cal.	
121008		Ga. s.	Frank and Loyd	16	8	48.7	12.6	5.8	Pas.	1	20	1895	Lubeo, Me.	Eastport, Me.	
121125		Ga. s.	Frank and Theresa	25	14	60.5	16.8	4.9	Frt.	3	20	1900	Leesburg, N. J.	Philadelphia, Pa.	
212495		Ga. s.	Frankie	7	6	23.0	8.5	3.1	Fsh.	1	6	1911	Wilmington, Del.	Do.	
213312		Ga. s.	Franklin Baker	38	30	68.0	19.9	5.4	Frt.	1	60	1915	Paulsboro, N. J.	Do.	
120787		Ga. s.	Franklin Broere	11	10	33.4	14.0	3.9	Frt.	1	1889	Patchogue, N. Y.	Patchogue, N. Y.	
121229		Ga. s.	Franklin City	7	6	40.5	9.6	3.0	Frt.	2	1882	Pocomoke City, Md.	Cape Charles, Va.	
201765		Ga. y.	Franses	16	14	59.5	9.2	4.8	Yct.	2	40	1885	Clinton, Ohio	Des Moines, Iowa.	
206322		Ga. p.	Frayne	90	90	120.4	20.0	4.5	Frt.	8	80	1887	Washington, N. Dak.	Rembia, N. Dak.	
210789		Ga. s.	Freak	11	10	42.0	12.3	3.2	Frt.	1	18	1912	Marsden, Ore.	Marsden, Ore.	
219707		Ga. s.	Fred Ball No. 4	81	60	64.7	22.0	5.7	Frt.	3	40	1910	Sacramento, Cal.	San Francisco, Cal.	
81055		Ga. s.	Fred C. Mayhew	29	18	59.0	19.0	4.0	Oys.	4	1884	Pocomoke City, N. J.	Pocomoke City, N. J.	
207041		Ga. s.	Fred Gilbert	10	7	45.0	9.4	4.6	Fsh.	1	40	1909	Baldwin, N. Y.	Patchogue, N. Y.	
120928		Ga. s.	Fred Jones	10	9	46.0	14.4	3.8	Frt.	2	1893	Pocomoke City, Md.	Croftfield, Md.	
120891		Ga. s.	Fred Leland	10	10	31.0	13.2	6.3	Frt.	2	12	1892	Bristol, Me.	Portland, Me.	
221056		Ga. p.	Fred M.	11	11	53.0	18.0	2.1	Tow.	3	1920	West Irvine, Ky.	West Irvine, Ky.	
212294		Ga. s.	Fred E. M.	17	11	43.4	12.1	4.9	Pas.	2	45	1914	Mariners Harbor, N. Y.	New York, N. J.	
121087		Ga. s.	Freda	7	5	26.4	11.9	3.5	Fsh.	1	1898	New Haven, Conn.	New Haven, Conn.	
210658		Ga. s.	Freda	19	13	44.2	13.7	5.0	Pas.	3	50	1912	San Francisco, Cal.	Los Angeles, Cal.	
211109		Ga. s.	Freda	17	11	46.1	10.2	4.4	Frt.	1	30	1913	Lockmoor, La.	Morgan City, La.	
211495		Ga. s.	Freddie II	18	12	42.0	12.0	6.4	Fsh.	6	40	1913	Decatur, Wash.	Seattle, Wash.	
120403		Ga. s.	Freddie W. Decker	23	16	65.0	13.0	5.0	Mso.	2	1881	Norwalk, Conn.	New York, N. Y.	
205301		Ga. s.	Fredella I	13	8	40.0	11.2	3.8	Fsh.	1	20	1908	Seattle, Wash.	Ketchikan, Alaska.	
210370		Ga. s.	Fredella IV	21	14	41.8	13.1	5.6	Fsh.	7	20	1913do.	Seattle, Wash.	
207260		Ga. s.	Frederica No. 2	12	9	35.5	13.0	3.7	Oys.	1	1910	Brunswick, Ga.	Brunswick, Ga.	
215902		Ga. s.	Frederick	15	12	46.2	14.7	3.8	Pas.	2	35	1917	St. Petersburg, Fla.	Jacksonville, Fla.	
220020		Ga. s.	Frederick	18	15	43.0	13.0	5.5	Tow.	2	35	1920	Bay Center, Wash.	Astoria, Ore.	
219974		Ga. s.	Frederick A.	11	9	30.2	9.5	4.6	Frt.	3	10	1920	Creosote, Wash.	Unalaska, Alaska.	
218353		Ga. s.	Frederick C.	65	39	65.9	17.6	7.5	Fsh.	4	100	1919	Tacoma, Wash.	Ketchikan, Alaska.	
210148		Ga. s.	Frederick Lundy	45	42	61.1	19.2	5.5	Pas.	2	75	1912	Morahead City, N. C.	New York, N. Y.	
203721		Ga. s.	Frederick H. Ayers	14	10	52.0	15.4	3.0	Oys.	1	1906	Pocomoke City, Md.	Cape Charles, Va.	
121133		Ga. s.	Fredonia	9	9	34.0	12.4	5.6	Frt.	2	1900	Bremen, Me.	Boothbay, Me.	
120960		Ga. s.	Freedom	10	5	32.0	10.6	6.1	Cod.	4	24	1893	Lynn, Mass.	Gloucester, Mass.	
121318		Ga. s.	Freedom	35	28	53.8	14.7	6.7	Fsh.	8	40	1917	Tacoma, Wash.	Seattle, Wash.	
216408		Ga. s.	Freedom	22	15	55.1	13.8	5.1	Fsh.	4	50	1918	Wilmington, Cal.	Los Angeles, Cal.	
221191		Ga. s.	Fredora	7	5	32.0	10.6	3.6	Pas.	1	18	1910	Bridgeton, N. J.	Philadelphia, Pa.	
206751		Ga. s.	Fremont	17	11	40.0	13.3	5.6	Fsh.	25	10	1909	Seattle, Wash.	Newport, Ore.	
220190		Ga. s.	Fremont	15	10	40.0	11.2	5.4	Fsh.	2	20	1920do.	Ketchikan, Alaska.	
120905		Ga. s.	Franch Smoot	10	10	44.0	16.2	4.3	Frt.	2	1892	Alexandria, Va.	Norfolk, Va.	
121158		Ga. s.	Frenchy	20	20	61.5	17.8	4.5	Frt.	2	1900	Oriole, Md.	Mantco, N. C.	
209402		Ga. y.	Frava II	24	16	50.2	13.1	5.7	Yct.	3	50	1911	Edgemere, N. Y.	New York, N. Y.	
218163		Ga. s.	Friada	6	5	27.9	8.5	4.1	Fsh.	1	9	1916	Seattle, Wash.	Seattle, Wash.	
211836		Ga. s.	Friendly	11	10	35.6	12.8	3.1	Fsh.	1	20	1913	Baldwin, N. Y.	Patchogue, N. Y.	
121216		Ga. s.	Friends	13	13	43.8	15.5	3.7	Frt.	2	1902	Double Bayou, Tex.	Galveston, Tex.	
120835		Ga. s.	Friendship	7	6	33.6	10.6	3.0	Mso.	1	1891	Terrebonne Parish, La.	Morgan City, La.	
211760		Ga. s.	Friendship	13	9	38.2	12.0	3.7	Fsh.	6	20	1913	Seattle, Wash.	Seattle, Wash.	
218167		Ga. s.	Friendship	14	10	40.0	11.1	5.5	Mso.	1	14	1913	Athens, N. Y.	New York, N. Y.	
201056		Ga. y.	Friendship III	17	10	40.4	13.7	5.1	Yct.	1	1904	Wiscasset, Me.	New Haven, Conn.	
211186		Ga. s.	Frisco	19	13	43.1	13.7	5.3	Fsh.	7	20	1913	Glg Harbor, Wash.	Juneau, Alaska.	
215228		Ga. s.	Frisco	37	30	53.8	15.1	6.8	Frt.	1	20	1917	Tacoma, Wash.	Tacoma, Wash.	
205922		Ga. y.	Fro	21	18	50.1	12.0	7.2	Yct.	3	25	1908	Stamford, Conn.	New York, N. Y.	
120808		Ga. s.	Frolle	6	6	37.0	13.0	3.0	Frt.	1	1891	Norfolk County, Va.	Norfolk, Va.	
120935		Ga. s.	Frolle	8	7	29.0	13.0	3.5	Pas.	1	1893	Patchogue, N. Y.	New York, N. Y.	
121234		Ga. s.	Frolle	17	10	38.7	17.0	3.8	Frt.	2	1902	Skidaway Island, Ga.	Savannah, Ga.	
205941		Ga. s.	Frolle	10	7	39.5	8.3	3.5	Tow.	1	45	1908	Hallingham, Wash.	Seattle, Wash.	
206385		Ga. s.	Frolle	21	11	58.1	13.0	4.4	Pas.	2	36	1909	Tillamook, Ore.	Portland, Ore.	
207303		Ga. s.	Frolle	9	6	37.7	9.0	3.4	Pas.	1	30	1910	Stockton, Md.	Crisfield, Md.	
207454		Ga. s.	Frolle	11	9	35.5	10.1	3.4	Mso.	1	21	1907	South Jacksonville, Fla.	Jacksonville, Fla.	
209291		Ga. y.	Frolle	16	11	45.0	10.0	4.5	Yct.	1	30	1910	Milwaukee, Wis.	Philadelphia, Pa.	
213152		Ga. s.	Frolle	11	10	27.2	8.2	4.8	Pas.	1	24	1915	Muskegon, Mich.	Grand Haven, Mich.	
220045		Ga. s.	Frolle	9	8	36.0	7.8	3.3	Pas.	1	40	1912	St. Louis, Mo.	Vicksburg, Miss.	
218843		Ga. s.	Frontier	15	10	39.2	11.1	3.0	Oys.	3	16	1919	Cut Off, La.	New Orleans, La.	
205410		Ga. s.	Frost	9	8	35.5	12.0	5.0	Fsh.	4	1908	Erie, Pa.	Erie, Pa.	
216905		Ga. s.	Funchal	44	20	61.6	15.2	7.8	Fsh.	14	60	1918	Rockport, Mass.	Provincetown, Mass.	
117142		Ga. s.	Furness	10	7	42.0	9.5	3.7	Mso.	2	37	1882	Baltimore, Md.	New York, N. Y.	
120953		Ga. s.	Fussy	8	7	26.8	12.8	4.2	Frt.	1	1883	New London, Conn.	Bridgeport, Conn.	
G.															
220775		Ga. s.	G. A. C.	10	6	40.3	11.8	3.5	Frt.	2	15	1920	Fairbank, Md.	Baltimore, Md.	
217161		Ga. s.	G. G. I.	23	19	45.4	12.3	5.7	Fsh.	1	30	1918	Seattle, Wash.	Seattle, Wash.	
214546		Ga. s.	G. Horton	15	7	44.8	14.2	4.2	Frt.	1	45	1916	Vallejo, Cal.	San Francisco, Cal.	
207793		Ga. s.	G. M.	9	9	37.3	9.4	4.0	Pas.	1	12	1900	Brooklyn, N. Y.	Boston, Mass.	

1 Formerly ga. s. Columbia.

2 Formerly ga. s. Gladolotus.

3 Formerly ga. s. Margat.

4 Formerly schooner Ada Cliff.

5 Formerly ga. y. a Abble IV.

6 Formerly ga. y. b Yama.

7 Formerly ga. s. Erollffe.

MERCHANT MOTOR VESSELS OF THE UNITED STATES—Continued.

Official No.	Signal letters.	Rtg.	Name of vessel.	Gross tonnage.	Net tonnage.	Length.	Breadth.	Depth.	Service.	Crew.	Indicated horsepower.	When built.	Where built.	Home port (where permanent document issues).
220232		Ga. s.	G. Eschler.....	29	25	70.8	21.5	3.5	Fsh.	8	80	1914	Providence, R. I.	Patchogue, N. Y.
216897		Ga. s.	G. Pershing.....	9	8	32.8	10.2	3.0	Fsh.	1		1913	Cheboygan, Mich.	Grand Haven, Mich.
86375		Ga. s.	G. Theckla.....	22	15	46.3	14.8	8.4	Fsh.	8		1895	Port Madison, Wash.	Unalaska, Alaska.
86637		Ga. s.	G. Vanderburg.....	13	11	44.2	14.2	4.0	Oys.	1		1902	Patchogue, N. Y.	Patchogue, N. Y.
221375		Ga. s.	G. W.....	14	9	56.8	21.3	3.9	Frt.	1	80	1921	Los Angeles, Cal.	Los Angeles, Cal.
85865		Ga. s.	G. A. Somers.....	5	5	45.3	10.9	2.8	Frt.	2		1882	Schenectady County, N. Y.	Baltimore, Md.
206568		Ga. s.	G. B. Marshall.....	14	9	54.6	14.5	3.0	Frt.	1	50	1900	Ank. B. Cal.	San Francisco, Cal.
86058		Ga. s.	G. C. Walnwright.....	12	10	50.0	12.2	4.2	Tow.	2		1893	Berkley, Va.	Norfolk, Va.
202257		Ga. s.	G. F. Burgess.....	6	5	32.5	12.0	2.3	Frt.	1	10	1904	Olivia, Tex.	Galveston, Tex.
200242		Ga. s.	G. F. Layflette.....	21	18	47.2	11.8	6.1	Pat.	3		1903	Mantoloking, Wis.	Milwaukee, Wis.
208510		Ga. s.	G. H. Church.....	36	19	54.5	10.4	4.9	Oys.	4	50	1911	Noank, Conn.	Greenport, N. Y.
220947		*Ga. p.	G. L. Cabot.....	20	8	59.6	11.6	2.0	Frt.	1	20	1920	Creston, W. Va.	Pittsburgh, Pa.
211026		Ga. s.	G. N. Grant.....	37	35	48.6	14.8	4.5	Pat.	3	20	1913	Charleston, S. C.	Charleston, S. C.
86262		Ga. s.	G. S. Dunbar.....	6	5	31.6	13.5	3.0	Frt.	1		1893	Holport, N. Y.	Patchogue, N. Y.
209989		Ga. s.	G. S. Terry.....	15	13	39.9	14.0	4.6	Oys.	2	37	1912	Stratford, Conn.	Bridgeport, Conn.
220914		*Ga. p.	G. V. Nash.....	9	8	51.1	11.8	2.2	Pat.	1	40	1920	Cuba, Ark.	St. Louis, Mo.
77210		Ga. s.	G. W. Amory.....	13	6	40.8	13.7	3.7	Oys.	4	20	1896	Poplar, Va.	Newport News, Va.
205001		Ga. s.	G. W. Calvert.....	9	6	41.2	12.6	3.1	Frt.	2	10	1908	Maryland, Va.	Baltimore, Md.
219361		*Ga. p.	G. W. Cuneo.....	11	5	49.1	12.3	2.3	Oys.	2	15	1908	Clawson, La.	New Orleans, La.
202860		*Ga. p.	G. W. Dalley.....	8	0	50.5	10.0	2.4	Pat.	2		1905	Spokane, Wash.	Cincinnati, Ohio.
86628		Ga. s.	G. W. Ruby.....	7	7	37.7	12.2	3.4	Frt.	1		1895	Tuckerton, N. J.	Tuckerton, N. J.
86268		Ga. s.	G. Frank Mills.....	10	6	52.0	13.5	3.2	Oys.	8		1890	Ortiz, Md.	Crisfield, Md.
213514		Ga. s.	Gadabout.....	8	7	44.5	8.2	3.2	Pat.	1	60	1911	Ottawa, Ill.	St. Louis, Mo.
214777		(Ga. y.)	Gaddy.....	193	159	101.2	20.6	7.3	Yct.	9		1917	New York, N. Y.	New York, N. Y.
218591		Ga. s.	Gaddy.....	8	7	31.5	8.4	3.6	Pat.	1		1910	Jamez, Ala.	Juneau, Alaska.
211819		(Ga. s.)	Gadwell.....	12	8	50.0	10.8	3.0	Fsh.	3	15	1913	Maryland, N. C.	Manteo, N. C.
211518		Ga. s.	Gall.....	7	6	29.0	10.0	3.0	Pat.	1	6	1907	Seattle, Wash.	Juneau, Alaska.
201148		Ga. s.	Galatea.....	18	12	43.0	9.0	5.0	Frt.	2		1900	Oakland, Wis.	Milwaukee, Wis.
206252		Ga. s.	Galatea.....	12	5	41.7	12.4	4.6	Fsh.	4	15	1903	Plymouth, Fla.	Tampa, Fla.
219150		Ga. y.	Galatea.....	20	16	51.7	11.2	5.7	Yct.	3	100	1919	New York, N. Y.	New York, N. Y.
202131		Ga. s.	Galaxy.....	13	9	55.3	11.7	2.0	Tow.	2	5	1905	Seattle, Wash.	Ketchikan, Alaska.
205989		Ga. s.	Gale.....	7	5	32.5	8.3	3.5	Fsh.	3	15	1900	Bellin, Minn. Wash.	Do.
203933		Ga. s.	Galena.....	11	7	31.7	10.4	4.0	Fsh.	1	32	1905	Ellensburg, Wash.	Cordova, Alaska.
86289		Ga. s.	Galilee.....	12	10	33.0	14.4	3.5	Msc.	1		1884	Patchogue, N. Y.	New York, N. Y.
208203		Ga. s.	Gallon.....	5	5	36.0	10.7	3.8	Fsh.	1	18	1910	St. Petersburg, Fla.	Tampa, Fla.
214148		Ga. y.	Gallivant.....	34	30	54.3	16.0	5.3	Yct.	1	50	1915	Harford, N. J.	Philadelphia, Pa.
212210		Ga. s.	Galvez.....	87	59	89.2	21.2	6.2	Pat.	3	100	1914	Galveston, Tex.	Galveston, Tex.
210084		Ga. s.	Gambler.....	31	21	47.0	14.0	5.0	Fsh.	6	50	1912	Port Blakely, Wash.	Seattle, Wash.
202442	KVBT	Ga. y.	Gamboller.....	20	17	55.8	11.4	5.0	Yct.	1		1905	New York, N. Y.	New York, N. Y.
213478		Ga. s.	Gannett.....	28	27	39.0	12.2	4.9	Fsh.	4	30	1915	Mantoloking, Wis.	Erle, Pa.
203404	KWFG	Ga. y.	Ganoga.....	19	16	48.7	11.8	6.2	Yct.	2		1906	Long Island City, N. Y.	New York, N. Y.
210553		Ga. y.	Gardenia II.....	27	27	50.4	11.0	6.1	Yct.	2	40	1912	West Lynn, Mass.	Do.
205247		Ga. s.	Gardner.....	7	7	36.0	13.0	2.8	Frt.	2	10	1908	Thousand Island Park, N. Y.	Cape Vincent, N. Y.
86225		Ga. s.	Gardner Heath.....	14	13	39.7	15.3	5.8	Fsh.	3	20	1892	Gloucester, Mass.	New York, N. Y.
207615		Ga. s.	Garfield.....	17	11	40.0	12.9	4.0	Fsh.	6	20	1910	Seattle, Wash.	Seattle, Wash.
209566		Ga. s.	Garfield.....	14	10	31.3	11.6	4.5	Fsh.	1	12	1912	East San Pedro, Cal.	San Francisco, Cal.
220077		Ga. s.	Garfield.....	40	27	56.3	15.0	0.7	Fsh.	8	50	1920	Tacoma, Wash.	Los Angeles, Cal.
10854		Ga. s.	Garibaldi.....	9	5	36.7	13.8	3.7	Frt.	3		1867	Wolf River, Miss.	New Orleans, La.
203478		Ga. s.	Garnet.....	23	16	46.2	17.0	4.4	Msc.	1	16	1906	Kodiak, Alaska.	Unalaska, Alaska.
211688		Ga. s.	Garnet.....	8	6	34.5	11.3	3.7	Fsh.	3	25	1913	Cleveland, Ohio.	Cincinnati, Ohio.
221128		Ga. s.	Garretta.....	9	8	35.8	9.5	4.3	Pat.	1	25	1917	Cramer Hill, N. J.	Philadelphia, Pa.
210452		*Ga. p.	Garrison.....	15	15	43.5	19.4	2.7	Fer.	1	20	1912	Garrison, N. Dak.	Portland, N. Dak.
200288		Ga. s.	Gary.....	10	6	40.0	12.0	3.6	Msc.	2		1903	Jacksonville, Fla.	Memphis, Tenn.
86544		Ga. s.	Gasco.....	8	5	36.0	9.0	3.0	Pat.	1		1900	Marshfield, Ore.	Marshfield, Ore.
84349		Ga. s.	Gaslight.....	39	34	55.5	22.3	4.4	Frt.	1		1874	San Francisco, Cal.	San Francisco, Cal.
209048		Ga. s.	Gasoon.....	20	13	49.0	10.4	4.7	Pat.	2	100	1911	Jersey City, N. J.	New York, N. Y.
215512	LHSF	(Ga. s.)	Gaspe.....	282	176	122.6	28.8	10.4	Frt.	9	200	1917	Essex, Mass.	Fall River, Mass.
210633		Ga. s.	Gatun.....	11	7	38.4	11.8	4.2	Tow.	1	35	1912	Oakland, Cal.	San Francisco, Cal.
3713		Ga. y.	Gaviota.....	18	15	48.0	13.5	6.8	Yct.	3		1897	East Boothbay, Me.	Boston, Mass.
214125		Ga. s.	Gay Boy.....	7	6	26.2	8.6	2.9	Frt.	2	10	1915	Green Bay, Wis.	Milwaukee, Wis.
214607		*Ga. p.	Gaydon Boy.....	6	6	34.3	7.0	1.7	Pat.	1	16	1916	Merriken, Ark.	St. Louis, Mo.
205252		Ga. s.	Gaza.....	12	8	39.3	11.0	5.2	Frt.	1		1908	Charleston, Me.	Brunswick, Ga.
218807		Ga. s.	Gazeka.....	19	13	34.2	13.5	4.9	Yct.	2	12	1906	Vancouver, B. C.	Seattle, Wash.
201750		Ga. s.	Gazelle.....	13	10	50.0	12.3	3.4	Frt.	1	50	1905	Portland, Ore.	Marshfield, Ore.
216484		Ga. s.	Gazelle.....	9	7	32.4	9.1	4.5	Fsh.	2	16	1918	Seattle, Wash.	Seattle, Wash.
201381		Ga. s.	Geewhiz.....	9	6	31.6	10.3	5.0	Tow.	1		1904	West Seattle, Wash.	Do.
200239		Ga. s.	Geisha.....	65	44	77.5	10.5	6.3	Frt.	4		1903	Quincy, Mass.	Baltimore, Md.
200808		*Ga. p.	Gem.....	49	10	60.4	14.9	3.0	Frt.	7		1904	Allemands, La.	New Orleans, La.
207518		Ga. s.	Gem.....	10	10	46.6	11.1	4.4	Pat.	1	20	1910	Wildwood, N. J.	Wilmington, Del.
207950		Ga. s.	Gem.....	15	14	37.7	13.4	3.2	Msc.	2	8	1910	Bridgeport, Conn.	Bridgeport, Conn.
210854		Ga. s.	Gem.....	15	12	59.3	8.5	3.0	Pat.	1	30	1913	Hardin, Ill.	Bridgeport, Conn.
213294		Ga. s.	Gem.....	15	12	46.6	11.1	3.4	Frt.	1	45	1915	Astoria, Ore.	Astoria, Ore.

1 Formerly ga. s. John Gibbs.

2 Formerly ga. s. Itol.

3 Formerly ga. y. Raduga.

4 Formerly sch. y. fa Brynlys.

5 Formerly sch. y. b Half Moon.

6 Formerly British ga. y. Gazeka.

7 Formerly ga. y. Nauhought.

† Oil engine.

MERCHANT MOTOR VESSELS OF THE UNITED STATES—Continued.

Official No.	Signal letters.	Rtg.	Name of vessel.	Gross tonnage.	Net tonnage.	Length.	Breadth.	Depth.	Service.	Crew.	Indicated horsepower.	When built.	Where built.	Home port (where permanent document issues).	
						Feet.	Feet.	Feet.							
208587		Ga. g.	General	15	12	42.6	13.0	6.6	Fsh.	3	32	1911	Cheboygan, Mich.	Grand Haven, Mich.	
216141		Ga. s.	General	8	5	37.5	9.2	3.5	Frt.	1	22	1918	Port Clinton, Ohio	Sandusky, Ohio.	
10685		Ga. s.	General Grant	55	42	64.5	20.2	7.3	Frt.	10	1867	Newcastle, Me.	Boston, Mass.	Boston, Mass.	
215964		Ga. s.	General Italg	27	19	54.2	13.1	4.4	Frt.	2	60	1918	West Norfolk, Va.	Norfolk, Va.	
86049		Ga. s.	General Joubert	9	6	35.0	14.4	3.1	Fsh.	2	8	1902	Biloxi, Miss.	Gulfport, Miss.	
216063	LJTC	Ga. s.	General Potshing	2,450	1,935	266.2	48.1	24.1	Frt.	1	1918	Olympia, Wash.	Seattle, Wash.	Seattle, Wash.	
216418		Ga. s.	Gen. Pershing	39	31	56.1	15.4	7.1	Frt.	6	50	1918	Gl'g Harbor, Wash.	Tacoma, Wash.	
219440		*Ga. p.	General Pershing	28	17	60.0	16.3	2.6	Msc.	4	72	1919	Morgan City, La.	Morgan City, La.	
219853		*Ga. p.	General Pershing	25	24	49.3	12.2	2.2	Pas.	3	25	1920	Hollister, Mo.	St. Louis, Mo.	
203512		Ga. s.	Gen'l Sheridan	12	8	42.5	12.2	3.2	Fsh.	2	1906	Astoria, Oreg.	Astoria, Oreg.	Astoria, Oreg.	
86364		Ga. s.	Generosity	8	6	37.6	12.6	2.8	Oys.	1	1896	Terrebonne, La.	Morgan City, La.	Morgan City, La.	
86500		Ga. s.	Genesee	7	7	30.0	10.0	5.3	Fsh.	2	1900	Bremen, Me.	Rockland, Me.	Rockland, Me.	
85929		Ga. s.	Genesta	9	5	49.0	12.5	3.2	Oys.	1	9	1886	Somerset County, Md.	Newport News, Va.	Newport News, Va.
88598		Ga. s.	Genesta	9	8	41.5	13.5	6.6	Frt.	1	1901	Eastport, Me.	Eastport, Me.	Eastport, Me.	
201480		Ga. s.	Genesta	90	53	90.0	22.8	9.8	Fsh.	17	1904	Gloucester, Mass.	Boston, Mass.	Boston, Mass.	
209868		*Ga. p.	GENEVA	25	25	64.9	18.0	4.0	Frt.	4	30	1912	Newport, Ark.	St. Louis, Mo.	
215410		Ga. s.	Geneva	7	6	27.6	11.7	3.3	Pas.	1	12	1891	Warstown, N. J.	Tuckerton, N. J.	
215425		†Ga. s.	Geneva	12	10	38.1	9.0	4.0	Frt.	1	24	1917	Bellingham, Wash.	Seattle, Wash.	
86570	KRGM	Ga. y.	Genevieve	22	20	46.4	14.1	6.6	Yct.	1	1901	Monument Beach, Mass.	New York, N. Y.	New York, N. Y.	
204361		Ga. s.	Genevieve	77	62	82.0	18.0	4.4	Frt.	2	45	1907	Bayview, Fla.	Tampa, Fla.	
208347		Ga. s.	Genevieve	12	8	54.5	14.6	2.8	Pas.	2	32	1911	Sanibel, Fla.	Key West, Fla.	
210523		Ga. s.	Genevieve	10	10	28.0	9.5	3.4	Fsh.	3	10	1907	Green Bay, Wis.	Milwaukee, Wis.	
211275		Ga. s.	Genevieve	15	10	45.0	12.5	5.0	Pas.	3	80	1913	Seattle, Wash.	Nome, Alaska.	
220226		Ga. s.	Genius	40	27	54.1	15.8	7.1	Fsh.	3	50	1920	Gl'g Harbor, Wash.	Tacoma, Wash.	
206676		Ga. s.	Gent	15	10	47.6	12.5	4.7	Pas.	2	40	1909	Douglas, Alaska	Juneau, Alaska.	
215689		†Ga. s.	Geof	8	5	36.2	10.2	4.0	Tow.	1	50	1917	Sacramento, Cal.	San Francisco, Cal.	
221013		Ga. s.	George	13	9	42.6	12.0	4.0	Wrk.	1	22	1921	Baltimore, Md.	Baltimore, Md.	
203709		Ga. s.	George B.	9	6	31.8	8.0	2.5	Pas.	1	8	1906	Ketchikan, Alaska.	Ketchikan, Alaska.	
85282		Ga. s.	George Buchanan	24	10	47.0	17.0	4.8	Msc.	2	1873	City Island, N. Y.	Newport News, Va.	Newport News, Va.	
202473		Ga. s.	Geo. E.	19	15	36.8	12.5	5.0	Pas.	5	1905	Ballard, Wash.	Port Townsend, Wash.		
217103		Ga. s.	George F.	9	6	40.0	10.0	3.5	Frt.	2	16	1918	East Providence, R. I.	Providence, R. I.	
208041		Ga. s.	Geo. Gulon	9	9	36.8	10.8	2.9	Fsh.	2	18	1910	Morehead City, N. C.	Brunswick, Ga.	
85992		Ga. s.	George Jayne	7	5	32.1	13.4	3.5	Oys.	2	18	1888	Patchogue, N. Y.	Cape Charles, Va.	
213524		Ga. s.	George L.	12	10	39.3	11.6	4.3	Fsh.	2	1915	San Diego, Cal.	San Diego, Cal.		
86524		Ga. s.	George M.	11	9	34.2	13.4	4.8	Pas.	1	1900	Port Republic, N. J.	Patchogue, N. Y.		
214429		Ga. s.	George M.	10	9	33.6	9.0	3.6	Fsh.	2	20	1916	St. James, Mich.	Grand Haven, Mich.	
10875		Ga. s.	George N.	14	11	37.0	14.0	3.0	Frt.	2	1868	Sayville, N. Y.	New York, N. Y.		
208571		Ga. s.	George Popham	12	10	45.0	11.0	4.9	Frt.	1	18	1911	Kennebunk, Me.	Boothbay, Me.	
209326		Ga. s.	George R.	11	10	29.5	8.8	3.8	Fsh.	3	10	1906	Sturgeon Bay, Wis.	Milwaukee, Wis.	
209685		Ga. s.	George Roberts	33	17	59.2	18.3	4.9	Fsh.	12	50	1912	Morehead City, N. C.	Beaufort, N. C.	
210851		Ga. s.	Geo. Shill	10	10	50.4	12.1	5.2	Frt.	1	100	1912	Stockton, Cal.	San Francisco, Cal.	
214457		Ga. s.	George S.	14	8	36.2	10.4	4.6	Tow.	1	32	1916	Seattle, Wash.	Seattle, Wash.	
218044		Ga. s.	George S.	43	34	57.5	16.5	6.3	Fsh.	4	110	1919	Port Blakely, Wash.	Do.	
202335		Ga. s.	George T.	25	23	46.5	17.3	4.5	Fsh.	4	1905	Tottenboro, N. Y.	New York, N. Y.		
218324		Ga. s.	George T.	7	6	29.8	8.7	4.4	Fsh.	2	18	1919	Seattle, Wash.	Seattle, Wash.	
219078		Ga. s.	George T.	6	5	35.1	10.4	2.8	Fsh.	4	1916	Dunkirk, N. Y.	Buffalo, N. Y.		
220765		*Ga. p.	George T.	46	19	56.7	16.9	3.0	Tow.	4	40	1920	Miller, Ala.	Mobile, Ala.	
207677		Ga. s.	George Uron	14	10	42.0	13.8	4.0	Frt.	3	1910	Bridgeport, N. J.	Philadelphia, Pa.		
221115		Ga. s.	George V.	11	7	40.2	12.5	2.8	Fsh.	1	1919	Sandusky, Ohio	Sandusky, Ohio.		
211475		Ga. s.	George Washington	19	13	41.4	12.9	5.8	Fsh.	1	55	1913	Drayton, Wash.	Seattle, Wash.	
210007		Ga. s.	George Washington	20	16	56.7	15.4	3.4	Pas.	2	60	1912	New Haven, Conn.	New Haven, Conn.	
86645		Ga. s.	George Wilmer	12	11	47.7	13.1	2.9	Frt.	1	1902	Crisfield, Md.	Norfolk, Va.		
86366		Ga. s.	George A. Albaugh	28	18	66.0	18.0	5.0	Wat.	2	24	1896	Orlolo, Md.	Charleston, S. C.	
10833		Ga. s.	George B. McClellan	37	34	50.6	21.7	4.8	Frt.	2	36	1863	Bridgeboro, N. J.	Philadelphia, Pa.	
78225		Ga. s.	George C. Bell	38	24	58.8	19.8	5.5	Oys.	8	1841	Bridgeport, N. J.	Do.		
207280		Ga. s.	Geo. C. Pease	9	6	42.8	12.3	3.5	Tow.	2	16	1906	Jacksonville, Fla.	Jacksonville, Fla.	
205636		Ga. s.	George D. Balster	35	20	66.0	21.0	5.0	Fsh.	12	1908	Inverness, Md.	Beaufort, N. C.		
86343		Ga. s.	George E. Lane, Jr.	73	73	82.0	22.1	8.8	Fsh.	16	225	1896	Gloucester, Mass.	Savannah, Ga.	
200134		Ga. s.	George H. Bates	14	13	44.2	14.0	4.6	Pas.	7	1903	Atlantic City, N. J.	Philadelphia, Pa.		
202498		Ga. s.	George H. Billio	14	12	46.8	16.6	3.0	Oys.	2	1905	Patchogue, N. Y.	Greenport, N. Y.		
86615		Ga. s.	Geo. H. Furman	7	6	28.5	12.9	3.3	Pas.	1	1902	Do.	Do.		
86591		Ga. s.	Geo. H. Mott	14	13	45.8	15.0	4.0	Oys.	2	1901	Long Island City, N. Y.	Perth Amboy, N. J.		
220604		Ga. s.	Geo. L. Harvey	81	55	104.2	14.7	8.4	Fsh.	9	440	1917	Bremerton, Wash.	Seattle, Wash.	
210411		Ga. s.	Geo. L. Jr.	13	11	40.2	13.6	4.9	Fsh.	1	32	1918	Great Kills, N. Y.	New York, N. Y.	
85423		Ga. s.	George P. Putnam	8	7	32.6	13.5	3.4	Msc.	3	1875	Norwalk, Conn.	Newark, N. J.		
86592		Ga. s.	Geo. S. Brush	14	13	41.0	14.1	4.0	Oys.	3	1901	Patchogue, N. Y.	Patchogue, N. Y.		
85747		Ga. s.	George T. Phillips	32	31	65.5	18.1	5.5	Frt.	3	16	1882	Solomons Island, Md.	Baltimore, Md.	
86535		Ga. s.	George W. Bond	36	27	69.8	20.8	5.4	Frt.	2	50	1900	Orlolo, Md.	Newport News, Va.	
85936		Ga. s.	George W. Childs	13	8	54.9	13.5	3.5	Oys.	2	1886	Crisfield, Md.	Richmond, Va.		
208201		Ga. s.	George Y. Schoch	37	17	62.0	20.0	6.0	Oys.	9	1910	Leesburg, N. J.	Philadelphia, Pa.		
218470		Ga. y.	Georgena II.	47	39	71.4	13.5	6.3	Yct.	4	400	1919	New York, N. Y.	New York, N. Y.	
86953		Ga. s.	Georgia	9	8	41.4	12.0	2.8	Msc.	1	1902	Morehead City, N. C.	Galveston, Tex.		
214743		Ga. s.	Georgia	31	24	51.8	14.4	6.5	Fsh.	7	40	1917	Tacoma, Wash.	Seattle, Wash.	

† Formerly ga. s. U. S. S. Gen'l Sheridan.

* Formerly ga. s. George L.

† Swedish ga. s. Evelyn.

* Formerly ga. s. Two Brothers.

† Formerly schooner Josiah S. Newcomb.

* Formerly U. S. N. submarine chaser 293.

† Oil engine.

MERCHANT MOTOR VESSELS OF THE UNITED STATES—Continued.

Official No.	Signal letters.	Rlg.	Name of vessel.	Gross tonnage.	Net tonnage.	Length.	Breadth.	Depth.	Service.	Crew.	Indicator horsepower.	When built.	Where built.	Home port (where permanent document issues).
						Feet.	Feet.	Feet.						
210983		Ga. s.	Georgia	38	26	53.2	15.1	7.1	Fsh.	7	50	1920	Tacoma, Wash.	Los Angeles, Cal.
200402		Ga. s.	Georgia A. Caskins	13	11	51.1	14.2	3.4	Frt.	1		1903	Elizabeth, N. C.	Elizabeth, N. C.
200697		Ga. s.	Georgia T.	24	21	55.6	16.2	3.0	Frt.	3		1904	Swansboro, N. C.	Baltimore, Md.
86048		Ga. s.	Georgia E. Wheatley	13	12	45.6	14.7	4.0	Msc.	2	15	1889	St. Peters, Md.	Cape Charles, Va.
85047		Ga. s.	Georgianna	14	6	41.0	15.6	3.4	Oys.	3		1869	Mariners Harbor, N. Y.	Perth Amboy, N. J.
86862		Ga. s.	Georgianna	16	16	42.0	14.3	6.1	Frt.	1		1890	Sedgwick, Me.	Boothbay, Me.
201907		Ga. s.	Georgianna	7	10	42.1	14.2	6.5	Cod.	7	24	1905	Salem, Mass.	Gloucester, Mass.
86829		Ga. s.	George C.	17	7	32.2	11.0	4.8	Fsh.	2		1902	Friendship, Me.	Portland, Me.
210637		Ga. s.	George O. Bowden	16	6	39.2	13.8	6.4	Fsh.	2	16	1912	do.	do.
200383		Ga. s.	George Howard	7	6	33.0	6.4	2.7	Msc.	1		1903	Morgan City, La.	Morgan City, La.
85044		Ga. s.	George M.	7	6	36.7	11.8	3.3	Oys.	1		1886	Bay Shore, N. Y.	Patchoque, N. Y.
202882		Ga. s.	George M.	14	12	47.8	17.0	3.0	Fsh.	1		1906	Patchoque, N. Y.	do.
86201		Ga. s.	George O.	6	5	28.0	13.3	3.0	Frt.	1		1892	do.	Bridgeport, Conn.
86339		Ga. s.	Gerald C.	39	26	58.5	18.0	5.2	Frt.	3		1895	Benicia, Cal.	San Juan, P. R.
204014		Ga. s.	Gerald D.	9	8	41.1	11.2	4.7	Fsh.	2		1907	Erie, Pa.	Erie, Pa.
86457		Ga. s.	Gerardine	10	6	34.8	12.2	6.0	Fsh.	3		1899	Waldoboro, Me.	Gloucester, Mass.
86500		Ga. s.	Gerardine	7	6	29.6	10.2	5.1	Frt.	1		1901	Bristol, Me.	Rockland, Me.
213051		Ga. s.	Gerardine	11	7	36.8	8.8	3.6	Pas.	1	15	1907	Joliet, Ill.	New Orleans, La.
214330		Ga. y.	Gerardine	37	22	63.4	13.0	6.5	Yot.	3	50	1916	Neponset, Mass.	Cleveland, Ohio.
86147		Ga. s.	Gerard Underhill	13	13	41.5	15.5	3.9	Msc.	1		1891	Bay Shore, N. Y.	Patchoque, N. Y.
86460		Ga. y.	Geratidon	23	20	48.1	13.6	7.6	Yot.	3		1897	East Boothbay, Me.	Boston, Mass.
86651		Ga. s.	Gerhilde	35	31	58.0	10.9	5.5	Yot.	2		1902	Port Jefferson, N. Y.	Mobile, Ala.
212047		Ga. y.	Gerovi	16	11	45.4	10.9	5.5	Yot.	3		1914	New York, N. Y.	New York, N. Y.
215774		Ga. s.	Gerrie T.	20	15	51.2	14.5	3.7	Frt.	12	24	1917	Moorehead City, N. C.	Beaufort, N. C.
200983		Ga. s.	Gerrie Rodas	12	10	41.8	15.4	3.4	Frt.	2	10	1904	Bon Secour, Ala.	Mobile, Ala.
214719		Ga. y.	Gerrio	21	12	45.1	13.9	5.7	Yot.	1	70	1917	Sarasota, Fla.	Chicago, Ill.
86394		Ga. s.	Gertrude	7	7	33.4	8.0	3.3	Pas.	2		1897	South Boston, Mass.	Boston, Mass.
86461		Ga. s.	Gertrude	7	7	30.0	14.0	2.9	Pas.	1		1899	Liverpool, Tex.	Galveston, Tex.
86005		Ga. s.	Gertrude	16	11	48.6	15.1	3.8	Fsh.	1		1902	Wt. N. C.	Miami, Fla.
86672		Ga. s.	Gertrude	8	5	40.6	9.6	4.6	Fsh.	1	24	1902	Wickford, R. I.	Providence, R. I.
202111		Ga. s.	Gertrude	14	7	47.5	12.2	3.7	Fsh.	2		1905	Seattle, Wash.	Seattle, Wash.
202963		Ga. s.	Gertrude	10	6	39.4	10.1	3.2	Frt.	1		1906	Astoria, Ore.	Astoria, Ore.
203802		Ga. s.	Gertrude	18	6	36.0	12.4	2.4	Oys.	1	10	1906	Matagorda, Tex.	Port Lavaca, Tex.
203999	KWBJ	Ga. y.	Gertrude	18	12	45.7	12.0	4.0	Yot.	2	28	1907	New Haven, Conn.	New York, N. Y.
204908		Ga. s.	Gertrude	19	13	48.6	13.7	3.4	Tow.	3		1908	Brunswick, Ga.	Jacksonville, Fla.
206500		Ga. s.	Gertrude	18	13	33.0	8.8	3.7	Frt.	1		1904	New Haven, Conn.	New Haven, Conn.
208832		Ga. s.	Gertrude	18	16	53.0	10.8	4.5	Pas.	1	30	1909	Rye, N. Y.	New York, N. Y.
208844		Ga. s.	Gertrude	12	9	44.5	8.6	6.9	Pas.	1	24	1911	Baltimore, N. C.	Washington, N. C.
213238		Ga. s.	Gertrude	27	18	48.9	16.6	5.0	Frt.	2	30	1915	Baltimore, Md.	Baltimore, Md.
219687		Ga. s.	Gertrude	15	13	46.5	14.2	3.7	Pas.	2	25	1907	Solomons, Md.	Philadelphia, Pa.
221238		Ga. y.	Gertrude	54	50	71.4	19.3	3.9	Yot.	5	80	1921	Boston, Mass.	do.
215288		Ga. s.	Gertrude S.	20	10	50.9	15.0	4.0	Frt.	1	40	1917	Detroit, Mich.	Detroit, Mich.
205684		Ga. y.	Gertrude IV	65	44	94.5	14.1	8.0	Yot.	4	120	1908	City Island, N. Y.	New York, N. Y.
210803	KWRJ	Ga. s.	Gertrude De Costa	105	66	102.5	23.0	10.6	Fsh.	16	100	1912	Essex, Mass.	Boston, Mass.
200940		Ga. s.	Gertrude H.	6	6	34.0	12.0	3.5	Pas.	1	18	1904	Atlantic City, N. J.	Atlantic City, N. J.
214947		Ga. s.	Gertrude K.	7	6	27.5	13.2	2.9	Fsh.	2	8	1914	Oconto, Wis.	Millwaukee, Wis.
212083		Ga. y.	Gertrude Mable	23	17	50.1	14.5	6.0	Yot.	1	36	1914	Jonesport, Me.	Fall River, Mass.
203070		Ga. s.	Gertrude & Leonard	7	7	33.9	11.2	4.9	Frt.	1		1901	Friendship, Me.	South-West Harbor, Me.
86588		Ga. s.	Gerly	6	6	41.0	12.8	3.8	Frt.	2		1901	Greenback, Va.	Cape Charles, Va.
207105		Ga. s.	Gervase A.	13	12	33.0	10.5	4.7	Fsh.	4	24	1899	Muntowoc, Wis.	Milwaukee, Wis.
204907		Ga. p.	Gessner Peck	17	17	63.0	12.0	3.0	Tow.	3	40	1908	Argentine, Kans.	San Francisco, Cal.
210071		Ga. s.	Get	11	7	32.7	10.5	4.0	Fsh.	5	20	1912	Seattle, Wash.	Seattle, Wash.
211373		Ga. s.	Get the Hook	14	10	35.5	10.6	5.2	Fsh.	1	22	1913	Tacoma, Wash.	Ketchikan, Alaska.
206024		Ga. s.	Get There	11	6	36.3	12.0	6.0	Fsh.	1	10	1909	Friendship, Me.	Rockland, Me.
205118		Ga. s.	Ghost	13	7	59.0	11.0	6.5	Pas.	1	35	1908	Dubuque, Iowa.	Dubuque, Iowa.
206399		Ga. s.	Giant	23	15	47.4	13.0	5.3	Frt.	4		1909	Seattle, Wash.	Seattle, Wash.
211714		Ga. s.	Giant	7	7	29.0	9.7	3.6	Fsh.	1	13	1913	Bridgeport, Conn.	Bridgeport, Conn.
210574		Ga. s.	Giant II	47	32	61.5	16.0	7.1	Frt.	4	75	1912	Seattle, Wash.	Seattle, Wash.
215402	IHPN	Ga. y.	Gier-Ho	16	12	43.0	10.5	5.6	Yot.	1		1911	Toms River, N. J.	Detroit, Mich.
86297		Ga. s.	Gilbert Hirsch	10	9	35.0	14.0	3.7	Msc.	1		1894	Sayville, N. Y.	Patchoque, N. Y.
209349		Ga. s.	Giles	6	6	37.0	10.0	3.4	Frt.	2	14	1910	Coan, Va.	Norfolk, Va.
220407		Ga. y.	Gilfan	18	8	44.2	13.0	6.9	Yot.	1	16	1920	Wiscasset, Me.	New Bedford, Mass.
86525		Ga. s.	Gimbel	9	8	32.1	13.9	4.0	Pas.	1		1900	Port Republic, N. J.	Philadelphia, Pa.
208406		Ga. s.	Gina	16	11	40.4	12.4	5.1	Fsh.	4	20	1911	Tacoma, Wash.	Tacoma, Wash.
86117		Ga. s.	Ginesta	7	7	37.5	13.6	3.9	Frt.	1		1890	Clear Creek, Tex.	Galveston, Tex.
213687		Ga. s.	Ginger	14	11	46.9	10.0	4.4	Pas.	1	28	1915	Baudette, Minn.	Duluth, Minn.
216906		Ga. y.	Ginger	41	30	50.8	17.2	4.2	Yot.	2	30	1919	Miami, Fla.	Boston, Mass.
85408		Ga. s.	Gipsy	12	8	38.6	14.3	4.4	Msc.	2	20	1876	Charleston, S. C.	Charleston, S. C.
211337		Ga. s.	Gipsy	7	7	62.0	11.6	2.1	Tow.	3	32	1913	Island Creek, Ala.	Mobile, Ala.
86237		Ga. s.	Gipsy Girl	11	10	35.2	13.4	3.6	Frt.	1		1893	Clear Creek, Tex.	Galveston, Tex.
218029		Ga. s.	Glrlie	9	5	51.1	12.4	2.6	Tow.	2	12	1919	Beaumont, Tex.	Port Arthur, Tex.
213880		Ga. s.	Glacier	15	12	38.9	11.4	5.6	Fsh.	1	20	1916	Ballard, Wash.	Wrangell, Alaska.
213995		Ga. s.	Glacier	14	8	46.3	11.3	3.3	Fsh.	1	50	1916	Portland, Ore.	Cordova, Alaska.
207839		Ga. s.	Gladiator	19	13	50.0	12.9	5.6	Frt.	5	30	1910	Seattle, Wash.	Seattle, Wash.
211835		Ga. s.	Gladiator	9	6	30.0	9.2	2.2	Pas.	1	25	1913	Jacksonville, Fla.	Jacksonville, Fla.

† Formerly ga. y. Albion.
 † Formerly sch. y. Halcyon.

‡ Formerly ga. y. Sea Toy.
 ‡ Formerly ga. y. Margo.

† Oil burner.

MERCHANT MOTOR VESSELS OF THE UNITED STATES—Continued.

Official No.	Signal letters.	Rtg.	Name of vessel.	Gross tonnage.	Net tonnage.	Length.	Breadth.	Depth.	Service.	Crew.	Indicated horsepower.	When built.	Where built.	Home port (where permanent document issues).
						Feet.	Feet.	Feet.						
221080		Ga. y.	Gladlator	26	17	43.2	13.0	6.8	Yct.	1	50	1921	Wilmington, Cal.	Los Angeles, Cal.
204013		(Ga. s.)	Gladle Moore	8	7	37.0	9.2	4.0	Pas.	1	1	1906	Hart, Mich.	Grand Haven, Mich.
217987		(Ga. s.)	Gladstone	35	23	54.4	14.1	6.8	Fsh.	5	55	1919	Tacoma, Wash.	Tacoma, Wash.
86378		(Ga. s.)	Gladys	8	8	38.8	14.0	2.7	Frt.	3	3	1898	Royal Oak, Md.	Wilmington, Del.
86633		(Ga. s.)	Gladys	14	10	50.4	11.8	3.5	Frt.	2	2	1901	Stonington, Conn.	Baltimore, Md.
86634		(Ga. s.)	Gladys	11	10	35.9	11.2	4.8	Frt.	2	15	1902	Fall River, Mass.	Newport, R. I.
86482		(Ga. s.)	Gladys	29	29	64.3	18.8	5.0	Frt.	5	5	1899	Tilghmans Island, Md.	Baltimore, Md.
86604		(Ga. s.)	Gladys	38	26	65.2	17.0	4.8	Frt.	12	12	1901	Beaufort, N. C.	Beaufort, N. C.
86610		(Ga. s.)	Gladys	10	7	33.2	13.4	3.8	Frt.	1	25	1902	Tottenville, N. Y.	New York, N. Y.
201997		(Ga. s.)	Gladys	11	7	38.7	10.4	5.0	Frt.	1	1	1905	Belford, N. J.	Tuckerton, N. J.
202242		(Ga. s.)	Gladys	6	5	46.0	11.0	2.4	Pas.	1	1	1903	St. Joseph, Mich.	Chicago, Ill.
203504		(Ga. s.)	Gladys	6	5	40.0	8.8	4.7	Oys.	1	8	1906	Shadyside, Va.	Cape Charles, Va.
205463		(Ga. s.)	Gladys	9	9	32.0	8.0	4.0	Fsh.	1	16	1908	Hoquiam, Wash.	Ketchikan, Alaska.
205889		(Ga. s.)	Gladys	9	9	33.4	9.5	2.6	Msc.	1	12	1908	Wit, N. C.	Beaufort, N. C.
208837		(Ga. s.)	Gladys	6	5	28.0	13.1	3.0	Pas.	1	20	1911	Sayville, N. Y.	Patchogue, N. Y.
208930		(Ga. s.)	Gladys	8	7	26.7	8.0	3.4	Fsh.	3	8	1904	Jackson Harbor, Wis.	Milwaukee, Wis.
210078		(Ga. s.)	Gladys	8	7	30.0	9.0	3.6	Pas.	3	15	1908	Chambers Island, Wis.	Do.
210629		(Ga. s.)	Gladys	11	10	28.0	9.2	3.4	Fsh.	3	16	1903	Manitowoc, Wis.	Do.
211671		(Ga. s.)	Gladys	13	12	39.0	9.6	4.1	Fsh.	2	15	1913	Wrangell, Alaska.	Wrangell, Alaska.
213144		(Ga. s.)	Gladys	14	9	48.7	12.1	3.3	Frt.	1	16	1915	West Norfolk, Va.	Norfolk, Va.
213827		(Ga. p.)	Gladys	18	11	62.8	12.1	2.2	Tow.	2	35	1915	Lenoir City, Tenn.	Chatanooga, Tenn.
213828		(Ga. s.)	Gladys	13	9	34.7	11.3	3.9	Msc.	2	1915	Thunderbolt, Ga.	Savannah, Ga.	
215516		(Ga. s.)	Gladys	10	6	29.0	10.6	4.0	Fsh.	4	12	1917	Hydaburg, Alaska.	Ketchikan, Alaska.
203318		(Ga. s.)	Gladys A. Bell	8	7	33.0	13.0	3.0	Oys.	1	1	1904	Sayville, N. Y.	Patchogue, N. Y.
213867		(Ga. s.)	Gladys B.	18	13	45.9	16.0	3.8	Frt.	1	18	1915	West Norfolk, Va.	Norfolk, Va.
213089		(Ga. s.)	Gladys L. Ch. J. et	25	7	50.6	15.0	8.0	Frt.	2	24	1915	Friendship, Me.	Boston, Mass.
202086		(Ga. s.)	Gladys M. L.	7	6	35.1	13.0	3.0	Msc.	1	1	1905	Patchogue, N. Y.	Patchogue, N. Y.
206855		(Ga. s.)	Gladys V.	10	8	28.0	9.5	5.3	Pas.	1	25	1909	New York, N. Y.	Newark, N. J.
86361		(Ga. s.)	Gladys Whiting	21	13	58.0	16.5	4.9	Frt.	1	36	1896	Oriole, Md.	Newport News, Va.
201290		(Ga. s.)	Gladys B. Simmons	16	9	40.2	14.0	6.6	Fsh.	2	1	1904	Friendship, Me.	New York, N. Y.
200085		(Ga. s.)	Gladys D. Rose	8	5	30.8	11.5	5.5	Fsh.	1	1	1903	do.	Rockland, Me.
86408		(Ga. s.)	Gladys and Leroy	6	5	26.4	9.0	4.8	Fsh.	2	1	1898	Bristol, Me.	Do.
204316		(Ga. s.)	Gleaner	11	6	37.1	12.7	5.0	Frt.	2	1	1907	Trescott, Me.	Eastport, Me.
215004		(Ga. s.)	Gleaner	45	22	61.4	18.4	8.1	Fsh.	12	36	1917	Rockport, Mass.	New Bedford, Mass.
207322		(Ga. s.)	Gleo	9	6	36.3	11.4	3.2	Frt.	1	16	1910	St. Petersburg, Fla.	Tampa, Fla.
205167		(Ga. s.)	Glencove	15	10	52.4	15.0	4.1	Pas.	2	50	1908	Glencove, Cal.	San Francisco, Cal.
206542		(Ga. s.)	Glen Haven	8	6	46.5	8.0	3.5	Pas.	2	20	1908	Irondequoit, N. Y.	Rochester, N. Y.
202869	LFMK	(Ga. y.)	Glenda	62	45	89.3	14.0	8.1	Yct.	5	150	1905	Boston, Mass.	Milwaukee, Wis.
205531		(Ga. s.)	Glendale	10	7	43.0	12.0	3.0	Tow.	2	40	1908	Mukilton, Wash.	Seattle, Wash.
214728	LGRE	(Ga. y.)	Glendoveer	33	22	73.3	11.7	5.6	Yct.	3	1	1912	Madisonville, La.	New Orleans, La.
86368		(Ga. s.)	Glendy Stewart	9	7	60.5	12.7	3.3	Frt.	1	1	1896	Oriole, Md.	Norfolk, Va.
210813		(Ga. s.)	Glenn	24	16	49.2	13.0	5.0	Fsh.	1	60	1912	Seattle, Wash.	Seattle, Wash.
207520		(Ga. s.)	Glenora	14	9	46.0	8.0	2.4	Msc.	1	30	1910	Wrangell, Alaska.	Wrangell, Alaska.
210115		(Ga. p.)	Glenville	10	7	56.8	10.0	1.6	Frt.	1	12	1918	Grantsville, W. Va.	Pittsburgh, Pa.
209480		(Ga. s.)	Glenwood	59	32	77.7	17.8	6.8	Fsh.	3	30	1912	Eliza Island, Wash.	Seattle, Wash.
209105		(Ga. s.)	Globe	13	9	52.0	12.3	3.4	Frt.	1	40	1911	Astoria, Oreg.	Astoria, Oreg.
209121		(Ga. s.)	Globe	12	9	43.5	11.6	4.7	Fsh.	1	50	1911	Toledo, Ohio	Toledo, Ohio.
211760		(Ga. s.)	Globe	23	15	48.5	13.2	5.9	Pas.	2	35	1913	Palacios, Tex.	Galveston, Tex.
86518		(Ga. s.)	Gloria	15	13	41.8	11.4	4.2	Frt.	1	1	1900	Noank, Conn.	Philadelphia, Pa.
136488		(Ga. s.)	Gloria	22	14	52.0	16.0	4.3	Fsh.	2	1	1894	Titusville, Fla.	Miami, Fla.
217945		(Ga. s.)	Gloria	9	7	39.1	9.0	4.0	Pas.	1	30	1918	Mukilton, Wash.	Seattle, Wash.
220026	LWNH	(Ga. y.)	Gloria	26	22	52.3	11.6	6.0	Yct.	2	100	1920	Seattle, Wash.	Do.
208560		(Ga. s.)	Gloria II	25	15	54.8	14.2	4.6	Pas.	3	1	1911	Toms River, N. J.	Philadelphia, Pa.
221442		(Ga. s.)	Gloria III	11	7	57.5	10.5	2.3	Pas.	1	160	1921	Clayton, N. Y.	Ogdensburg, N. Y.
221297		(Ga. s.)	Gloria W.	87	59	104.7	14.7	8.4	Fsh.	4	440	1919	Bremerton, Wash.	Seattle, Wash.
86643		(Ga. s.)	Gloria	7	7	28.8	10.8	6.0	Fsh.	2	9	1902	Friendship, Me.	South West Harbor, Me.
216013	LJRQ	(Ga. y.)	Gloria	65	37	82.9	15.5	6.1	Yct.	5	340	1917	San Francisco, Cal.	San Francisco, Cal.
214076		(Ga. y.)	Gloria	34	29	63.7	13.8	6.8	Yct.	2	50	1916	New York, N. Y.	New York, N. Y.
200712		(Ga. s.)	Glorianna	10	7	51.6	11.9	3.7	Pas.	2	1	1895	Brooklyn, N. Y.	Philadelphia, Pa.
211824		(Ga. s.)	Gloriette	11	10	49.8	9.9	5.0	Fsh.	1	45	1913	San Diego, Cal.	San Diego, Cal.
220231		(Ga. s.)	Gloria	15	10	44.5	12.2	6.2	Frt.	3	40	1913	do.	New York, N. Y.
211243		(Ga. s.)	Glory	25	17	44.1	13.7	5.6	Frt.	1	1	1913	Tacoma, Wash.	Seattle, Wash.
212735		(Ga. s.)	Gloucester	22	10	50.2	14.8	4.2	Fsh.	3	50	1914	Hampton, Va.	Newport News, Va.
212038		(Ga. s.)	Glovina	60	41	72.4	18.7	6.9	Fsh.	15	110	1914	Tacoma, Wash.	Seattle, Wash.
212552		(Ga. s.)	Go Pasy Mabel	6	5	26.8	8.0	2.8	Fsh.	2	20	1902	Manitowoc, Wis.	Grand Haven, Mich.
211473		(Ga. y.)	Goeduck	17	9	52.0	8.8	4.8	Yct.	1	100	1913	Seattle, Wash.	Seattle, Wash.
210935		(Ga. s.)	Gogebic	12	10	35.8	10.9	4.1	Fsh.	1	16	1920	Friday Harbor, Wash.	Do.
221206		(Ga. s.)	Go-Get	29	11	61.7	14.0	4.2	Frt.	2	75	1921	Astoria, Oreg.	Astoria, Oreg.
217882		(Ga. s.)	Golng	7	5	29.1	9.3	3.7	Fsh.	1	14	1916	Seattle, Wash.	Seattle, Wash.
86175		(Ga. s.)	Gold Mine	11	8	39.4	13.9	3.0	Msc.	2	1	1891	Atlantic, N. C.	Washington, N. C.
220169		(Ga. s.)	Gold Star	9	6	32.5	11.6	4.2	Pas.	1	20	1920	Chicago, Ill.	Chicago, Ill.
207096		(Ga. s.)	Golden	9	9	34.0	9.0	3.6	Fsh.	2	18	1904	Manitowoc, Wis.	Do.
206096		(Ga. s.)	Golden Anchor	12	12	30.2	10.7	2.5	Pas.	1	10	1906	Melbourne, Fla.	St. Augustine, Fla.

† Formerly ga. y. ^a Glenda
^b Lady Mary.

‡ Formerly ga. s. Toms River.
 § Formerly ga. y. Idyllease,
 ¶ Formerly U. S. N. subchaser 201.

† Oil engine.
 ‡ Unknown.

MERCHANT MOTOR VESSELS OF THE UNITED STATES—Continued.

Official No.	Signal letters.	Rig.	Name of vessel.	Gross tonnage.	Net tonnage.	Length.	Breadth.	Depth.	Service.	Crew.	Indicated horsepower.	When built.	Where built.	Home port (where permanent document issues).
208011		Ga. y.	Golden Days.....	79	71	Feet. 88.8	Feet. 18.5	Feet. 5.2	Yot.	4	1910	Camden, N. J.	Philadelphia, Pa.
86083		Ga. s.	Golden Eagle.....	18	9	44.2	14.1	6.5	Fsh.	4	1890	Beverly, Mass.	Provincetown, Mass.
209985		Ga. s.	Golden Eagle.....	17	11	48.8	13.7	5.3	Tow.	1	70	1912	Oakland, Cal.	San Francisco, Cal.
214871		Ga. s.	Golden Gate.....	34	23	53.2	13.8	7.5	Fsh.	8	40	1917	Seattle, Wash.	Seattle, Wash.
215172		Ga. s.	Golden Gate.....	32	25	52.1	14.6	6.3	Fsh.	5	40	1917	Tacoma, Wash.	Los Angeles, Cal.
218131		Ga. s.	Golden Gate.....	41	28	59.2	15.1	7.2	Fsh.	8	60	1919	Los Angeles, Cal.	Do.
206602		Ga. s.	Golden Girl.....	14	10	49.1	11.2	6.0	Frt.	2	80	1909	Grand Rapids, Mich.	Grand Haven, Mich.
220823		Ga. s.	Golden Harp.....	12	8	39.1	11.2	3.9	Frt.	1	40	1918	Brooklyn, N. Y.	Norfolk, Va.
219888		Ga. s.	Golden North.....	22	19	45.5	12.6	5.7	Fsh.	4	27	1920	Seattle, Wash.	Seattle, Wash.
204778		Ga. s.	Golden Rod.....	15	10	41.0	10.7	3.1	Pas.	1	30	1907	Hadlock, Wash.	Do.
211367		Ga. s.	Golden Rod.....	9	8	43.0	11.5	4.3	Pas.	1	32	1913	Portland, Me.	Portland, Me.
219863		Ga. s.	Golden Rod.....	9	6	38.9	9.0	4.7	Frt.	1	25	Portland, Me.	Portsmouth, N. H.
220271		Ga. s.	Golden Rod II.....	9	8	36.6	10.0	4.8	Frt.	2	32	1920	Saco, Me.	Norfolk, Va.
219886		Ga. s.	GOLDEN STAR.....	55	37	73.0	14.4	7.5	Pas.	3	150	1917	Chicago, Ill.	St. Louis, Mo.
211466	L DCK	Ga. s.	Golden State.....	353	223	128.2	31.7	11.6	Frt.	8	150	1913	Oakland, Cal.	San Francisco, Cal.
205060		Ga. s.	Golden West.....	14	14	43.9	14.3	3.6	Pas.	3	36	1908	Alamitos Bay, Cal.	San Diego, Cal.
210105		Ga. s.	Golden West.....	10	6	38.7	9.9	4.4	Fsh.	2	25	1912	South Bend, Wash.	Los Angeles, Cal.
213987		Ga. s.	Golden West.....	40	24	47.4	16.2	3.8	Frt.	1	45	1916	Oakland, Cal.	San Francisco, Cal.
216781		Ga. s.	Golden West No. 2.....	55	28	60.2	20.0	6.1	Frt.	3	70	1918 do.	Do.
220661		Ga. s.	Goldfish.....	6	5	27.5	8.4	3.8	Pas.	1	10	1920	St. Augustine, Fla.	St. Augustine, Fla.
211830		Ga. s.	Goldie W.....	50	49	52.0	15.0	6.9	Fsh.	5	75	1913	Manitowoc, Wis.	Manitowoc, Wis.
86614		Ga. s.	Goldy Budd.....	13	12	41.0	15.4	4.0	Oys.	1	18	1902	Allanto City, N. J.	Philadelphia, Pa.
217226		Ga. s.	Gondola.....	9	6	44.5	10.3	2.5	Frt.	1	12	1913	Crescent City, Fla.	Jacksonville, Fla.
212988		Ga. s.	Gony.....	18	12	41.4	12.1	5.4	Fsh.	5	20	1915	Seattle, Wash.	Seattle, Wash.
217574		Ga. s.	Gony.....	43	13	67.8	16.6	5.7	Fsh.	2	110	1919	Oakland, Cal.	San Francisco, Cal.
203868		Ga. s.	Good Boy.....	15	12	36.6	12.4	4.1	Fsh.	4	20	1907	Ballard, Wash.	Seattle, Wash.
216190		Ga. s.	Goodhope.....	8	5	33.9	9.2	3.8	Fsh.	1	15	1918	Seattle, Wash.	Do.
203026		Ga. s.	Good Luck.....	106	55	94.2	23.6	9.5	Fsh.	18	1906	East Boothbay, Me.	Gloucester, Mass.
206893		Ga. s.	Good Luck.....	6	6	25.1	11.8	3.8	Frt.	1	12	1909	Osterville, Mass.	New Bedford, Mass.
216257		Ga. s.	Good Partner.....	36	24	56.5	15.4	6.6	Fsh.	8	50	1918	Los Angeles, Cal.	Los Angeles, Cal.
207002		Ga. s.	Good Partner.....	13	9	39.0	12.5	3.7	Fsh.	7	20	1909	Seattle, Wash.	Seattle, Wash.
214424		Ga. s.	Goodstock.....	8	5	41.7	12.0	2.2	Frt.	1	12	1907	Norfolk, Va.	Norfolk, Va.
85804		Ga. s.	Good Templar.....	10	9	40.0	14.0	3.0	Frt.	1	1883	Norfolk County, Va.	Do.
210700		Ga. s.	Good Tidings.....	15	12	42.5	11.6	4.0	Pas.	1	25	1912	Ketchikan, Alaska	Ketchikan, Alaska.
220646		Ga. y.	Goodwill.....	22	17	53.0	11.0	4.0	Yot.	3	300	1920	Milwaukee, Wis.	Los Angeles, Cal.
210149		Ga. s.	Gorden.....	34	18	55.5	17.6	4.5	Fsh.	12	37	1912	Williston, N. C.	Beaufort, N. C.
210612		Ga. s.	Gorden T.....	7	6	33.0	9.1	3.4	Fsh.	3	15	1911	Pensaukee, Wis.	Milwaukee, Wis.
211737		Ga. s.	Gordon K.....	10	10	33.0	10.0	3.0	Msc.	1	15	1908	NW Haven, Conn.	Greenport, N. Y.
86055	KGLR	Ga. y.	Gorilla.....	20	19	45.9	14.5	7.8	Yot.	2	1889	Brooklyn, N. Y.	Boston, Mass.
216686		Ga. s.	Gorilla.....	10	7	25.8	12.6	3.7	Fsh.	2	15	1883	Noank, Conn.	New Haven, Conn.
211483		Ga. y.	Gosse.....	22	15	43.5	11.0	7.7	Yot.	1	40	1913	Quincy, Ill.	New Orleans, La.
209047		Ga. s.	Gosome.....	7	6	34.2	13.0	3.0	Fsh.	1	25	1911	Sayville, N. Y.	Fatchogue, N. Y.
204206		Ga. s.	Gotland.....	6	6	28.7	8.6	4.0	Fsh.	2	1906	Manitowoc, Wis.	Grand Haven, Mich.
203024		Ga. s.	Governor.....	32	22	52.7	17.4	5.2	Frt.	4	50	1906	Stratford, Conn.	New York, N. Y.
206210		Ga. s.	Governor.....	14	10	41.4	11.9	4.9	Fsh.	2	50	1909	Tacoma, Wash.	Fort Townsend, Wash.
211999		Ga. s.	Governor.....	27	18	47.2	15.3	5.8	Fsh.	7	30	1914	Oig Harbor, Wash.	Seattle, Wash.
217020		Ga. s.	Governor.....	10	7	42.3	11.0	3.7	Tem.	40	1915	Baltimore, Md.	Baltimore, Md.
85581		Ga. s.	Governor Cook.....	5	5	28.5	12.5	3.0	Fsh.	1	9	1879	Patchogue, N. Y.	Gloucester, Mass.
220928	MCGB	Ga. s.	Governor Marshall.....	131	60	107.6	24.0	11.1	Fsh.	20	120	1921	Essex, Mass.	Gloucester, Mass.
86554		Ga. s.	Governor M. B. M.....	14	10	48.0	15.2	4.0	Oys.	1	1901	San Francisco, Cal.	San Francisco, Cal.
213121		Ga. p.	Governor West.....	23	23	63.2	18.1	2.9	Frt.	1	35	1915	Maryhill, Wash.	Portland, Oreg.
218482		Ga. s.	Gowan.....	9	7	32.0	9.2	4.5	Fsh.	1	16	1909	Bramerton, Wash.	Seattle, Wash.
86218		Ga. s.	Grace.....	13	7	50.5	13.7	3.4	Oys.	1	1892	Fairmount, Md.	Newport News, Va.
86379		Ga. s.	Grace.....	7	6	29.8	10.9	5.8	Fsh.	2	1895	Friendship, Me.	Ellsworth, Me.
200318		Ga. s.	Grace.....	11	8	36.7	14.5	8.8	Frt.	2	1903	Urbana, Va.	Baltimore, Md.
201270		Ga. p.	Grace.....	16	8	55.0	14.5	2.5	Tow.	4	1904	New Orleans, La.	New Orleans, La.
203662		Ga. s.	Grace.....	15	12	45.0	12.8	3.1	Frt.	2	1906	Crittenden, Va.	Norfolk, Va.
205328		Ga. s.	Grace.....	9	6	39.8	11.0	3.6	Fsh.	1	20	1908	Port Madison, Wash.	Seattle, Wash.
205482		Ga. s.	Grace.....	9	8	32.9	8.4	3.4	Pas.	2	6	1908	Shelton, Conn.	Bridgeport, Conn.
208994		Ga. s.	Grace.....	8	8	30.4	10.4	3.8	Pas.	1	20	1911	Brooklyn, N. Y.	New York, N. Y.
212065		Ga. s.	Grace.....	9	8	33.3	10.6	3.4	Pas.	1	15	1903	Bolton, Me.	Boston, Mass.
212425		Ga. s.	Grace.....	13	9	43.0	12.0	3.4	Fsh.	4	32	1914	Wrangell, Alaska	Wrangell, Alaska.
213322		Ga. s.	Grace.....	15	10	50.0	11.8	4.2	Frt.	1	50	1915	St. Helens, Oreg.	Astoria, Oreg.
216526		Ga. s.	Grace O.....	7	6	28.6	8.6	4.6	Fsh.	2	14	1918	Seattle, Wash.	Seattle, Wash.
213172		Ga. s.	Grace Clifton.....	33	18	54.5	14.0	7.0	Fsh.	8	80	1915	Essex, Mass.	Provincetown, Mass.
86376		Ga. s.	Grace Darling.....	71	43	84.2	21.0	9.4	Cod.	15	36	1853	Essex, Mass.	Boston, Mass.
214417		Ga. s.	Grace Darling.....	11	7	48.7	12.3	3.5	Frt.	3	9	1918	Annapolis, Md.	Annapolis, Md.
200361		Ga. s.	Grace E.....	11	7	37.2	8.2	3.0	Msc.	1	10	1903	Seattle, Wash.	Juneau, Alaska.
204327		Ga. s.	Grace E.....	9	9	37.0	9.5	4.8	Pas.	1	12	1907	New Haven, Conn.	Boston, Mass.
85859		Ga. s.	Grace Ellena.....	16	14	51.4	15.4	3.0	Fsh.	3	15	1884	Shelbank, Ala.	Mobile, Ala.
200305		Ga. s.	Grace Fordham.....	14	14	45.4	16.0	3.0	Oys.	4	1903	Greenport, N. Y.	Greenport, N. Y.
214208		Ga. p.	Grace G.....	7	5	45.3	10.0	2.3	Tow.	1	12	1915	Charleston, W. Va.	Pittsburgh, Pa.
86277		Ga. s.	Grace Griffin.....	8	7	30.6	12.5	3.9	Fsh.	1	1894	Greenport, N. Y.	Greenport, N. Y.
206581		Ga. s.	Grace H.....	8	5	30.5	9.2	3.0	Fsh.	2	1909	Albany Island, Mich.	Marquette, Mich.
200237		Ga. s.	Grace J.....	24	17	52.5	14.9	5.0	Frt.	3	30	1903	Chicago, Ill.	Duluth, Minn.
209107		Ga. s.	Grace M.....	9	9	31.7	9.8	3.6	Fsh.	1	20	1909	St. James, Mich.	Grand Haven, Mich.
216328		Ga. s.	Grace P.....	22	11	45.6	14.3	5.1	Fsh.	1	100	1918	San Francisco, Cal.	San Francisco, Cal.

1 Formerly ga. y. Cocopomelo.

2 Formerly Mexican ga. s. La Azteca.

† Lost Apr. 22, 1921.

‡ Unknown.

MERCHANT MOTOR VESSELS OF THE UNITED STATES—Continued.

Official No.	Signal letters.	Rtg.	Name of vessel.	Gross tonnage.	Net tonnage.	Length.	Breadth.	Depth.	Service.	Crew.	Indicated horsepower.	When built.	Where built.	Home port (where permanent document issues).
202058		Ga. s.	Grace R. IV	26	17	59.0	11.3	5.4	Tow.	2	1904	Bordentown, N. J.	Elizabeth City, N. C.
203459		Ga. s.	Grace Ethies	6	6	30.3	11.4	3.0	Frt.	1	1906	Tuckerton, N. J.	Tuckerton, N. J.
207311		Ga. p.	Grace V	34	21	57.2	17.6	2.3	Tow.	1	16	1910	Willow Island, W. Va.	Pittsburg, Pa.
212234		Ga. s.	Grace V	7	7	27.6	8.9	3.4	Fsh.	3	15	1914	Little Swanee, Wis.	Milwaukee, Wis.
203485		Ga. s.	Grace W	11	9	38.4	9.5	3.0	Pas.	2	1906	Frankfort, Mich.	Grand Haven, Mich.
204774		Ga. s.	Grace W	17	14	50.2	11.3	4.8	Fsh.	4	60	1906	St. Joseph, Mich.	Marquette, Mich.
207608		Ga. s.	Grace E. W	6	6	28.6	7.4	2.9	Fsh.	1	12	1910	Juneau, Alaska.	Juneau, Alaska.
212175		Ga. s.	Grace M. Cribby	28	15	59.1	13.8	6.3	Frt.	3	36	1914	Thomaston, Me.	Boston, Mass.
206889		Ga. s.	Grace M. Denton	18	12	42.3	15.5	5.3	Fsh.	2	1909	Baldwin, N. Y.	Patohogue, N. Y.
201516		Ga. s.	Grace M. Wallace	12	12	45.2	13.5	2.8	Fsh.	10	1904	Morhead City, N. C.	Beaufort, N. C.
207519		Ga. s.	Grace and Alice	31	19	52.6	17.5	5.9	Frt.	1	20	1910	Calais, Me.	Calais, Me.
206016		Ga. s.	Grace and Amy	48	23	65.2	22.6	3.7	Frt.	1	54	1909	Redwood City, Cal.	San Francisco, Cal.
220341		Ga. s.	Grace and Lucy	8	6	37.0	11.8	2.8	Frt.	11	28	1920	Noank, Conn.	New London, Conn.
215263		Ga. s.	Graceland	10	7	37.7	11.3	4.0	Frt.	2	1917	Emerson, Mich.	Marquette, Mich.
206575		Ga. y.	Gracemere	52	39	74.5	14.0	6.8	Yct.	1	200	1909	Port Jefferson, N. Y.	New York, N. Y.
85441		Ga. s.	Gracie	12	11	38.0	14.0	4.0	Fsh.	2	1873	Boothbay, Me.	South West Harbor, Me.
85750		Ga. s.	Gracie	15	9	42.4	13.2	5.4	Fsh.	6	1882	Beverly, Mass.	Gloucester, Mass.
85812		Ga. s.	Gracie	7	6	29.6	12.2	3.8	Fsh.	2	1883	Greenport, N. Y.	Greenport, N. Y.
85919		Ga. s.	Gracie	45	42	60.1	19.1	8.1	Fsh.	10	1886	Noank, Conn.	Fernandina, Fla.
86207		Ga. s.	Gracie	9	8	34.3	12.2	6.3	Fsh.	2	1892	Waldoboro, Me.	New York, N. Y.
86252		Ga. s.	Gracie	8	8	34.0	11.0	6.3	Fsh.	1	1893	Brooksville, Me.	Belfast, Me.
86319		Ga. s.	Gracie	5	5	27.8	9.7	4.5	Fsh.	2	6	1894	Brooklin, Me.	Do.
207925		Ga. s.	Gracie	6	5	44.4	10.8	2.1	Mso.	2	50	1909	Peach Island, La.	Morgan City, La.
210301		Ga. s.	Gracie	5	5	36.5	9.3	3.1	Frt.	2	1912	Spring Island, S. C.	Savannah, Ga.
86163		Ga. s.	Gracie Belle	12	11	39.8	12.8	5.3	Fsh.	2	1899	New York, N. Y.	Portland, Me.
212537		Ga. s.	Gracie D	6	6	34.3	9.1	2.4	Fsh.	1	1914	Bettie, N. C.	Beaufort, N. C.
85933		Ga. s.	Gracie G	21	8	57.0	13.5	5.1	Fsh.	1	10	1886	Eastport, Me.	Eastport, Me.
206200		Ga. s.	Gracie L	15	12	41.2	11.7	4.7	Frt.	1	25	1909	Blyn, Wash.	Seattle, Wash.
208678		Ga. s.	Gracie L	14	12	51.3	12.8	5.0	Frt.	1	20	1911	Georgetown, S. C.	Georgetown, S. C.
86228		Ga. s.	Gracie Lee	6	5	55.7	10.0	3.5	Frt.	2	1892	Onancock, Va.	Annapolis, Md.
86062		Ga. s.	Gracie Leonard	10	6	41.7	14.8	3.2	Mso.	2	1830	Cambridge, Md.	New Bern, N. C.
85484		Ga. s.	Gracie Phillips	20	19	42.2	15.4	6.2	Fsh.	2	24	1876	Noank, Conn.	San Francisco, Cal.
86275		Ga. s.	Gracie S	91	52	83.0	24.7	10.2	Fsh.	1	142	1893	San Francisco, Cal.	San Francisco, Cal.
211200		Ga. s.	Gracie Smith II	22	17	45.6	17.4	5.3	Cod.	3	24	1913	Wareham, Mass.	New Bedford, Mass.
86270		Ga. s.	Gracie C. Wallace	20	13	59.0	16.3	4.6	Frt.	5	1893	Oriole, Md.	Norfolk, Va.
86132		Ga. s.	Gracie F. Freeman	12	12	39.0	15.0	5.0	Fsh.	1	1890	Essex, Mass.	Gloucester, Mass.
86015		Ga. s.	Gracie and Emily	9	7	33.5	14.4	3.8	Mso.	1	1888	Hatchogue, N. Y.	New York, N. Y.
216060		Ga. s.	Grampus	87	83	81.6	22.3	11.1	Fsh.	5	60	1886	Noank, Conn.	Fernandina, Fla.
211403		Ga. s.	Granada	11	9	34.5	11.1	4.3	Tow.	1	40	1913	Jacksonville, Fla.	Jacksonville, Fla.
211848		Ga. y.	Granada II	36	28	70.8	12.4	5.8	Yct.	3	50	1912	East Port Chester, Conn.	St. Louis, Mo.
211775	LDHK	Ga. y.	Granada III	40	27	67.0	18.1	5.7	Yct.	3	30	1913	New York, N. Y.	Evansville, Ind.
212391		Ga. s.	Granada	17	14	38.4	12.3	4.8	Fsh.	1	20	1914	Poulsbo, Wash.	Juneau, Alaska.
206509		Ga. s.	Grand Island	5	5	35.9	9.0	4.6	Frt.	5	1905	West De Pere, Wis.	Marquette, Mich.
218373		Ga. s.	Grand Marshal	128	70	108.0	23.6	11.2	Fsh.	17	40	1919	Essex, Mass.	Gloucester, Mass.
202705		Ga. s.	Grand Rapids	14	10	53.0	13.2	3.9	Pas.	2	36	1905	Holly, Fla.	Pensacola, Fla.
200348		Ga. p.	Grandpa	12	12	42.0	9.0	3.4	Frt.	1	12	1903	Rock Island, Ill.	Chicago, Ill.
220526		Ga. s.	Grange	22	15	50.8	16.3	3.9	Frt.	2	10	1920	St. Michaels, Md.	Baltimore, Md.
204196		Ga. s.	Grant	14	10	47.2	12.3	4.0	Fsh.	2	1907	Seattle, Wash.	Seattle, Wash.
219720		Ga. s.	Grant	8	6	31.6	9.2	4.0	Frt.	6	12	1920	Do.	Do.
10566		Ga. s.	Gratitude	23	10	53.2	16.3	5.8	Oys.	6	1855	Philadelphia, Pa.	Philadelphia, Pa.
208371		Ga. s.	Gratitude	15	11	47.0	18.1	3.0	Pas.	1	15	1911	Columbia, N. C.	Norfolk, Va.
213991		Ga. s.	Gravina	38	25	54.9	18.2	6.2	Fsh.	2	85	1916	Tacoma, Wash.	Ketchikan, Alaska.
219064		Ga. s.	Gravina Point	41	17	59.8	17.0	6.1	Fsh.	5	60	1920	Vancouver, Wash.	Do.
218280		Ga. p.	Gray	15	9	57.0	16.5	2.8	Fsh.	3	12	1919	Port Lauderdale, Fla.	Miami, Fla.
207485		Ga. y.	Grayling	16	14	49.6	10.4	5.0	Yct.	1	25	1909	Nyaok, N. Y.	Baltimore, Md.
212295		Ga. s.	Grayling	23	16	43.5	13.4	6.6	Fsh.	5	25	1914	Seattle, Wash.	Ketchikan, Alaska.
213271		Ga. s.	Grayling	28	11	59.4	12.5	6.7	Frt.	2	65	1915	East Boothbay, Me.	Boothbay, Me.
203159		Ga. y.	Grayling III	44	30	94.0	10.6	5.0	Yct.	3	1906	Detroit, Mich.	Detroit, Mich.
85886		Ga. s.	Grazia Carino	9	9	42.0	15.2	3.0	Frt.	2	1886	Back Bay, Miss.	Galveston, Tex.
211402		Ga. s.	Great Bridge	26	15	51.8	16.4	4.0	Frt.	3	25	1913	Norfolk, Va.	Norfolk, Va.
210826		Ga. s.	Great Western Power Company No. 4	10	7	39.4	10.9	4.8	Pas.	1	30	1912	Oakland, Cal.	San Francisco, Cal.
212890		Ga. s.	Great Western Power Company No. 5	7	7	39.2	12.0	4.9	Frt.	1	30	1914	Do.	Do.
219122		Ga. y.	Great Yarmouth	14	11	37.4	10.2	4.9	Frt.	1	25	1919	Seattle, Wash.	Seattle, Wash.
216031		Ga. s.	Grebo	41	14	67.8	16.6	5.7	Fsh.	3	110	1918	Oakland, Cal.	San Francisco, Cal.
214593		Ga. s.	Greek Gili	14	12	41.2	14.4	3.2	Frt.	1	1912	Bay St. Louis, Miss.	Galveston, Tex.
107706		Ga. y.	Green Dragon	17	13	49.0	10.2	4.1	Yct.	1	1901	Port Washington, N. Y.	Erø, Fa.
211881		Ga. s.	Green Toad	9	6	30.8	11.5	4.3	Frt.	1	14	1913	Olympia, Wash.	Tacoma, Wash.
216285		Ga. p.	Gresham	37	31	47.5	12.0	2.4	Tow.	2	1918	Parlin, Ark.	Memphis, Tenn.
86648		Ga. s.	Gretchen	11	7	42.9	12.0	3.0	Frt.	2	1902	Belhaven, N. C.	Manteo, N. C.
213371		Ga. y.	Gretchen	18	12	57.0	9.8	4.6	Yct.	2	50	1912	Michigan City, Ind.	Savannah, Ga.
86052		Ga. s.	Gretchen	10	10	39.3	13.7	3.4	Frt.	1	1889	Peekskill, N. Y.	Do.
200121		Ga. p.	Gratia A	53	38	74.0	16.8	3.8	Pas.	1	40	1903	Freeport, Cal.	San Francisco, Cal.
205016		Ga. p.	Grey Eagle	11	11	56.8	13.0	2.3	Tow.	1	20	1908	Catlettsburg, Ky.	Pittsburgh, Pa.

1 Formerly (a) Ga. y. Mahary.
 (b) U. S. S. Eagle.
 2 Formerly ga. y. Graham.

3 Formerly st. y. (a) Hornet.
 (b) Viking.
 4 Formerly ga. s. Crowley No. 16.

5 Formerly ga. s. Chintoc.
 6 Formerly ga. y. Augusta.

MERCHANT MOTOR VESSELS OF THE UNITED STATES—Continued.

Official No.	Signal letters.	Rtg.	Name of vessel.	Gross tonnage.	Net tonnage.	Length.	Breadth.	Depth.	Service.	Crew.	Indicated horsepower.	When built.	Where built.	Home port (where permanent licenses).
						Feet.	Feet.	Feet.						
86341		Ga. s.	Greyhound	9	8	41.0	13.2	3.2	Msc.	1		1894	Patchogue, N. Y.	Patchogue, N. Y.
85226		Ga. s.	Greyhound	13	8	44.0	15.0	4.4	Oys.	2		1872	Mathews County, Va.	Newport News, Va.
202264		Ga. s.	Greyhound	7	5	38.4	12.0	2.6	Plt.	4		1905	Lumpkin, Fla.	Key West, Fla.
205382		Ga. s.	Greyhound	9	7	39.3	12.1	4.1	Pas.	2	16	1902	Newark, N. J.	Perth Amboy, N. J.
207147		Ga. s.	Greyhound	12	12	50.0	11.4	6.4	Pas.	1	12	1902	Sunderland, R. I.	Providence, R. I.
207323		Ga. s.	Greyhound	10	10	65.0	7.0	3.3	Pas.	2	90	1910	Rising Sun, Ind.	Evansville, Ind.
218289		Ga. s.	Greyhound	21	14	56.6	10.6	5.0	Yct.	2	400	1916	New York, N. Y.	Detroit, Mich.
213229		Ga. s.	Griffinp.	18	15	39.1	11.2	5.2	Ten.	2	65	1915	Seattle, Wash.	Seattle, Wash.
208840		Ga. s.	Grissold	22	16	54.0	13.1	5.0	Pas.	2	90	1911	West Mystic, Conn.	New London, Conn.
86517		Ga. s.	Grit	7	5	38.5	14.4	5.4	Frt.	2	15	1896	Leitch, N. H.	Watertown, Me.
209663		Ga. s.	Grizzly	28	19	55.0	14.7	5.2	Frt.	3	55	1912	Fredrick, Ind.	Leitchfield, Pa.
221209		Ga. s.	Grizzly II	58	38	61.7	17.0	8.0	Fsh.	2	100	1921	Seattle, Wash.	Seattle, Wash.
200243		Ga. p.	Gros Ventre	97	97	122.0	28.0	3.4	Pas.	13		1903	Chapel Hill, S. Dak.	Nashville, Tenn.
220147		Ga. s.	Gros	11	7	36.1	10.4	5.1	Fsh.	3	10	1920	P. O. Box, Wash.	Seattle, Wash.
85911		Ga. s.	Grover Cleveland	10	8	40.4	13.0	3.7	Frt.	2	15	1885	New Orleans, La.	New Orleans, La.
86099		Ga. s.	Grover Cleveland	32	15	60.5	10.4	5.4	Oys.	10		1890	Bridgeton, N. J.	Philadelphia, Pa.
85940		Ga. s.	Growler	9	8	31.2	14.1	3.4	Msc.	1		1886	Way shore, N. Y.	Patchogue, N. Y.
205014		Ga. s.	Grubstake	14	8	38.0	11.6	3.6	Fsh.	1	16	1908	Seattle, Wash.	Ketchikan, Alaska.
206598		Ga. s.	Grubstake II	14	9	44.0	12.0	3.0	Fsh.	1	20	1909	do.	Upernivik, Alaska.
215508	LHSD	Ga. s.	Guanacasto	632	455	185.5	38.5	13.9	Frt.	12	800	1917	Portland, Oreg.	Wilmington, Del.
215666		Ga. s.	Guernes	82	73	48.6	22.8	6.5	Ter.	3	65	1917	Anacortes, Wash.	Seattle, Wash.
86409		Ga. s.	Guess	14	10	37.4	12.6	5.0	Oys.	2		1898	Stratford, Conn.	Bridgeton, Conn.
208833		Ga. s.	Guess	8	7	31.2	10.4	3.9	Tow.	1	30	1911	H. Bar, Mich.	Grand Haven, Mich.
204934		Ga. s.	Guide	13	9	37.6	10.3	4.4	Tow.	1	50	1900	San Francisco, Cal.	San Francisco, Cal.
211295		Ga. s.	Guide	15	15	40.9	11.4	4.0	Fsh.	6	20	1913	Tacoma, Wash.	Tacoma, Wash.
86427		Ga. s.	Gulldford	15	15	44.5	15.3	3.6	Frt.	1		1896	Pocomoke City, Md.	Norfolk, Va.
206027		Ga. s.	Gulon	6	6	33.0	8.8	2.8	Msc.	1	10	1899	Swains, N. C.	Beaufort, N. C.
217286		Ga. s.	Gulco	16	12	39.0	11.6	4.4	Tow.	2	30	1913	Marionville, Ia.	New Orleans, La.
211663		Ga. s.	Gulf	10	10	37.2	10.5	3.8	Frt.	2	22	1913	Beaumont, Tex.	do.
213638		Ga. s.	Gulf City	9	6	40.1	7.3	3.1	Pas.	2	20	1915	Gulf City, Fla.	Tampa, Fla.
206886		Ga. s.	Gulfo	26	18	51.7	16.0	5.0	Frt.	2	37	1899	Chillicothe, Va.	New York, N. Y.
213870		Ga. s.	Gulfspite	47	32	60.8	16.4	6.2	Frt.	3	40	1916	South Jacksonville, Fla.	Pittsburgh, Pa.
213213		Ga. s.	Gull	7	7	30.6	12.2	3.2	Frt.	1		1884	Terr's River, N. J.	Truckee, N. J.
85839		Ga. s.	Gurnard	10	8	32.7	14.0	4.5	Pas.	3	28	1883	Brooklyn, N. Y.	New York, N. Y.
86626		Ga. s.	Gussle L	14	10	49.9	12.1	4.0	Mso.	2	22	1892	Fairhaven, Wash.	Waukegan, Alaska.
211229		Ga. s.	Gussle L	18	16	35.7	13.3	5.7	Pas.	2	40	1917	Newark, N. J.	Newark, N. J.
202297		Ga. s.	Gussle M	14	14	35.0	12.5	4.0	Fsh.	2	25	1905	San Pedro, Cal.	San Diego, Cal.
209003		Ga. s.	Gussle M	11	8	39.0	11.1	4.3	Pas.	1	40	1911	San Francisco, Cal.	San Francisco, Cal.
86114		Ga. s.	Gussle B. Spalding	6	5	31.0	12.2	4.0	Fsh.	1		1890	Patchogue, N. Y.	Patchogue, N. Y.
212690		Ga. y.	Gussum	19	18	38.4	14.5	4.2	Yct.	2	36	1914	do.	do.
207897		Ga. s.	Guy H.	8	6	26.0	8.5	2.0	Pas.	1	10	1908	Cedarville, Mich.	Marquette, Mich.
86539		Ga. s.	Guyasuta	12	11	35.0	13.5	4.6	Fsh.	6		1900	Atlantico City, N. J.	Philadelphia, Pa.
206456		Ga. s.	Gwa-go-ll	12	11	36.8	10.4	4.0	Pas.	2	16	1903	West De Pere, Wis.	Milwaukee, Wis.
203834		Ga. s.	Gwendolyn	15	10	44.7	10.3	4.8	Frt.	1	45	1903	Vallejo, Cal.	San Francisco, Cal.
204195		Ga. y.	Gwendolyn II	17	15	40.7	13.7	6.8	Yct.	3		1907	Georgetown, Wash.	Seattle, Wash.
86216		Ga. s.	Gyda	25	12	64.8	12.7	6.1	Fsh.	3		1892	Hoston, Miss.	Provincetown, Mass.
218288		Ga. s.	Gypse	11	9	43.7	9.6	3.5	Pas.	2	20	1901	New York, N. Y.	New York, N. Y.
86071		Ga. s.	Gypse	16	8	40.3	16.6	4.5	Oys.	4		1889	Dyviding Creek, N. J.	Philadelphia, Pa.
86526		Ga. y.	Gypse	33	31	51.0	15.1	4.7	Yct.	1		1900	Atlantic City, N. J.	do.
209108		Ga. s.	Gypse	68	61	62.0	15.8	6.2	Pas.	3	75	1911	Saugatuck, Mich.	Tampa, Fla.
218494		Ga. s.	Gypse	9	7	33.8	7.6	3.4	Fsh.	1	16	1919	Seattle, Wash.	Seattle, Wash.
218543	LSBQ	Ga. y.	Gypse	28	19	63.6	11.3	6.0	Yct.	2	260	1919	Bristol, R. I.	New Bedford, Mass.
218217		Ga. y.	Gypse III	19	17	43.3	10.9	5.5	Yct.	1	40	1910	Taunton, Mass.	New York, N. Y.
220498		Ga. s.	Gypse	12	8	44.0	10.2	4.4	Wrk.	1	32	1920	Baltimore, Md.	Baltimore, Md.
H.														
209479		Ga. s.	H. B. D.	14	13	89.0	9.8	4.5	Frt.	2	15	1908	Little Shamico, Wis.	Milwaukee, Wis.
216895		Ga. s.	H. W. D.	12	9	37.2	12.3	3.0	Frt.	2	20	1915	Montreat, Va.	New Orleans, La.
216742		Ga. p.	H. & R.	16	12	57.5	13.7	2.8	Frt.	1	15	1918	New Haven, Mo.	St. Louis, Mo.
211940		Ga. s.	H. & S.	14	10	59.1	16.4	3.8	Frt.	3	24	1913	Village Creek, N. C.	New Bern, N. C.
96871		Ga. s.	H. Eppinger	96	71	80.0	27.5	6.2	Frt.	2	70	1891	San Francisco, Cal.	San Francisco, Cal.
96383		Ga. s.	H. Lindsay	17	10	36.7	14.5	6.2	Frt.	3		1897	Chillicothe, Miss.	Boston, Miss.
207824		Ga. s.	H. A. Deery	13	12	49.7	16.8	3.5	Frt.	2	25	1919	Charleston, S. C.	Baltimore, S. C.
212967		Ga. p.	H. A. Johnson	11	7	31.0	12.2	3.7	Frt.	1	25	1915	Spartanburg, S. C.	Rockland, Me.
221421		Ga. s.	H. A. Kimball	66	66	64.0	19.8	3.4	Ter.	3	50	1921	Ark. City, Mo.	St. Louis, Mo.
95017		Ga. p.	H. A. Kimball	11	9	38.5	13.2	5.5	Frt.	2		1893	Rockland, Me.	Ellsworth, Me.
209193		Ga. p.	H. A. Waddell	10	10	58.7	12.8	2.3	Tow.	2	40	1911	Gibson, Ia.	Morgan City, La.
207890		Ga. s.	H. B. Burger, Jr.	14	14	46.0	11.0	4.8	Pas.	2	40	1910	Manitowish, Wis.	Sprussky, Ohio.
207216		Ga. s.	H. B. Jones	33	23	48.0	14.0	6.5	Fsh.	4	50	1919	Seattle, Wash.	Sitka, Alaska.
220744		Ga. s.	H. C. Givan	13	13	58.0	18.0	2.4	Ter.	1	10	1920	Clarksville, Tenn.	Nashville, Tenn.
208154		Ga. s.	H. C. Lowery	8	5	42.1	10.4	3.2	Frt.	2	15	1911	Tilghmans, Md.	Baltimore, Md.
96485		Ga. s.	H. C. Price	11	10	37.4	15.8	4.0	Frt.	2	21	1900	Patchogue, N. Y.	New York, N. Y.

¹ Formerly ga. s. ^a Harriet.
^b Sueja.

² Formerly British sloop Mary and Alice.

³ Formerly *ga. p. J. H. Keane.

⁴ Formerly ga. s. Minnie C. Bach.

⁵ Formerly schooner H. Lindsay.

⁶ Oil engine.

MERCHANT MOTOR VESSELS OF THE UNITED STATES—Continued.

Official No.	Signal letters.	Rtg.	Name of vessel.	Gross tonnage.	Net tonnage.	Length.	Breadth.	Depth.	Service.	Crew.	Indicated horsepower.	When built.	Where built.	Home port (where permanent document issues).
96007		Ga. s.	H. F. Hilderbrandt	5	5	28.7	12.9	3.3	Oys.	1	1887	1887	Patchogue, N. Y.	Patchogue, N. Y.
217008		Ga. s.	H. F. Rogers	45	23	62.0	18.3	5.3	Oys.	2	45	1918	Deep Creek, Va.	Cape Charles, Va.
205332		Ga. s.	H. J. Davis	45	32	65.6	17.6	4.6	Frt.	5	40	1908	Sebewaing, Mich.	Milwaukee, Wis.
96333		Ga. s.	H. K. Roe	6	5	28.2	12.0	3.1	Frt.	1	1	1883	Islip, N. Y.	Greenport, N. Y.
214192		Ga. p.	H. N. Sherburne	111	90	112.2	28.0	4.0	Frt.	0	75	1916	Plaquemine, La.	Morgan City, La.
221025		Ga. s.	H. P. Spreng	8	7	38.0	10.4	2.8	Frt.	1	18	1921	Davis, N. C.	Beaufort, N. C.
218334	LRQJ	Ga. s.	H. R. Humphroys	210	115	126.1	23.7	9.7	Fsh.	37	200	1919	Weems, Va.	Reedville, Va.
96193		Ga. s.	H. S. Morgan	17	8	52.0	16.0	4.4	Frt.	1	45	1892	Rock Hall, Md.	Newport News, Va.
220014		Ga. s.	Haakon	77	52	70.8	18.1	8.0	Frt.	1	100	1920	Seattle, Wash.	Seattle, Wash.
200753		Ga. s.	Haasey	8	6	35.0	10.0	4.6	Frt.	1	18	1900	Green Cove Springs, Fla.	Jacksonville, Fla.
96537		Ga. s.	Haddle Blanch	15	12	46.4	14.2	3.5	Frt.	3	1	1901	Southport, N. C.	Savannah, Ga.
95811		Ga. s.	Haddad	17	9	46.2	14.0	5.1	Tow.	1	45	1884	Freeport, Me.	Machias, Me.
219422		Ga. s.	Haddad	17	7	53.0	11.7	4.5	Fsh.	4	30	1909	Honolulu, Hawaii	Honolulu, Hawaii
207724		Ga. s.	Haddad	11	8	49.0	9.6	3.2	Fsh.	1	20	1910	Seattle, Wash.	Ketchikan, Alaska.
96341		Ga. s.	Haddad	12	11	29.7	12.4	8.2	Fsh.	2	1	1896	do	Juneau, Alaska.
201000		Ga. y.	Haddad	17	17	42.0	13.8	5.0	Yct.	2	2	1904	East Boothbay, Me.	Port Townsend, Wash.
205907		Ga. s.	Haddad	32	22	64.5	15.4	5.9	Pas.	1	75	1903	Docton, Wash.	Bridgeport, Conn.
207419		Ga. y.	Haddad	18	10	44.0	11.2	4.6	Yct.	2	50	1910	New York, N. Y.	San Francisco, Cal.
213496		Ga. s.	Haddad	18	12	48.2	14.4	5.8	Tow.	1	25	1915	Fairfield, Cal.	Newport News, Va.
96682		Ga. s.	Haddad	10	10	44.0	12.8	2.7	Frt.	3	24	1903	Morehead City, N. C.	Boston, Mass.
209835	LCJP	Ga. y.	Haddad	16	18	40.0	11.0	5.8	Yct.	1	25	1911	East Greenwich, R. I.	Key West, Fla.
208104		Ga. s.	Haddad	21	20	43.5	13.1	3.0	Frt.	2	20	1910	Daytona, Fla.	Philadelphia, Pa.
207911		Ga. s.	Haddad	9	6	35.8	8.6	3.8	Pas.	1	15	1910	Holly Beach, N. J.	Rockland, Me.
96450		Ga. s.	Haddad	10	10	34.0	11.8	5.7	Fsh.	1	1	1899	Cushing, Me.	Seattle, Wash.
208237		Ga. s.	Haddad	12	8	38.0	10.7	4.0	Fsh.	2	21	1910	Wrangell, Alaska	Greenport, N. Y.
220544		Ga. s.	Haddad	40	20	65.4	19.7	4.8	Msc.	9	60	1920	Orient, N. Y.	New York, N. Y.
221259		Ga. s.	Haddad	18	12	47.3	15.0	4.9	Msc.	2	100	1919	Arverne, N. Y.	Grand Haven, Mich.
211595		Ga. s.	Haddad	7	6	31.0	9.1	4.0	Pas.	1	24	1912	Chicago, Ill.	Beaufort, N. C.
218573		Ga. s.	Haddad	15	12	40.5	10.5	2.4	Frt.	1	16	1919	Atlantic, N. C.	Bridgeport, Conn.
11879		Ga. s.	Haddad	26	25	49.0	17.5	4.8	Frt.	1	20	1897	Hallport, N. Y.	Washington, N. C.
96069		Ga. s.	Haddad	13	9	56.0	14.5	3.3	Frt.	1	1	1890	Fishing Island, Md.	Astoria, Ore.
211583		Ga. s.	Haddad	10	7	37.3	11.5	3.6	Frt.	1	50	1913	Astoria, Ore.	Milwaukee, Wis.
213175		Ga. s.	H. W. S. W.	7	6	25.5	8.2	3.1	Frt.	2	12	1911	Green Bay, Wis.	Wilmington, Del.
157496		Ga. s.	Hampton	55	43	72.2	20.6	5.6	Frt.	15	60	1897	Pocomoke City, Md.	Greenport, N. Y.
200327		Ga. s.	Hampton	28	21	55.4	16.8	4.6	Oys.	4	30	1903	Stratford, Conn.	Seattle, Wash.
207980		Ga. s.	Hanna	17	11	41.7	12.5	5.6	Fsh.	4	30	1910	Seattle, Wash.	Morgan City, La.
213586		Ga. s.	Hanna K.	6	5	36.6	11.2	3.2	Msc.	3	3	1915	Bayou Chene, La.	Newport, R. I.
96008		Ga. s.	Hannah B.	5	5	25.5	11.5	4.0	Msc.	1	1	1883	Hyannis, Mass.	Grand Haven, Mich.
208772		Ga. s.	Hannah B.	9	8	27.9	8.3	3.3	Fsh.	3	2	1903	Northport, Mich.	New York, N. Y.
220757		Ga. s.	Hannah C.	9	6	33.0	11.4	4.1	Fsh.	3	12	1907	Muskegon, Mich.	Chicago, Ill.
206617		Ga. s.	Hannah T.	10	8	28.0	8.3	3.4	Fsh.	2	50	1920	Brooklyn, N. Y.	Seattle, Wash.
213056		Ga. s.	Happy	17	12	40.3	12.6	5.2	Fsh.	1	20	1915	Seattle, Wash.	Marquette, Mich.
202244		Ga. s.	Happy Homo	14	9	42.5	12.0	3.0	Frt.	2	20	1915	Seattle, Wash.	Seattle, Wash.
213209		Ga. s.	Harald	19	17	40.0	12.4	5.0	Fsh.	7	20	1915	Raber, Mich.	Seattle, Wash.
95910		Ga. s.	Harbinger	45	39	67.8	18.3	7.9	Fsh.	7	45	1884	South Boston, Mass.	Miami, Fla.
204176		Ga. s.	Harder	12	8	36.2	10.9	3.6	Frt.	2	16	1907	Hallard, Wash.	Juneau, Alaska.
221214		Ga. s.	Harding	28	19	48.1	13.8	6.7	Frt.	5	40	1921	Seattle, Wash.	Seattle, Wash.
214752		Ga. s.	Harlowe	28	20	54.0	16.0	4.0	Frt.	1	48	1917	North Harlowe, N. C.	New Bern, N. C.
201633		Ga. s.	Harrison	10	9	40.0	17.0	3.9	Frt.	1	1	1904	Pocomoke City, Md.	Cape Charles, Va.
214454		Ga. y.	Harmar	51	35	59.2	16.0	6.0	Yct.	3	50	1916	New York, N. Y.	New York, N. Y.
200484		Ga. s.	Harmony	119	66	99.5	24.6	6.0	Fsh.	19	193	1903	Essex, Mass.	Gloucester, Mass.
215176	LGHP	Ga. y.	Harmony	28	15	64.1	11.4	4.9	Yct.	3	350	1916	Port Clinton, Ohio	New York, N. Y.
219058	LTGN	Ga. y.	Harmony	149	90	90.3	21.0	7.9	Yct.	5	200	1919	Fort Myers, Fla.	Do.
221250		Ga. s.	Harmony	24	15	51.6	13.2	6.8	Frt.	6	42	1921	Friendship, Me.	Rockland, Me.
201926		Ga. s.	Harold	13	8	40.3	13.6	5.3	Frt.	2	1	1905	East Machias, Me.	Eastport, Me.
203769		Ga. s.	Harold	22	17	62.0	18.3	5.5	Fsh.	9	20	1905	Atlantic City, N. J.	Philadelphia, Pa.
205980		Ga. s.	Harold	9	8	34.6	10.0	3.3	Fsh.	1	20	1904	Bay City, Mich.	Boston, Mass.
212868		Ga. s.	Harold	13	12	35.9	12.3	5.5	Fsh.	3	20	1914	Pacoma, Wash.	Wrangell, Alaska.
217475		Ga. s.	Harold	7	5	32.0	8.9	3.9	Fsh.	3	20	1919	Seattle, Wash.	Seattle, Wash.
213785		Ga. s.	Harold A.	22	15	49.0	11.0	4.0	Tow.	2	40	1910	Mantolowoc, Wis.	Chicago, Ill.
204450		Ga. s.	Harold B.	9	7	30.0	9.1	3.8	Fsh.	2	1	1902	Lanington, Mich.	Grand Haven, Mich.
96081		Ga. s.	Harold K.	8	7	33.0	13.1	3.7	Fsh.	1	1	1889	Patchogue, N. Y.	Patchogue, N. Y.
209111		Ga. s.	Harold K.	13	7	41.7	12.6	4.5	Frt.	1	24	1911	Lubbock, Me.	Eastport, Me.
213518		Ga. s.	Harold V.	28	23	45.6	12.2	5.4	Frt.	1	24	1915	Hughes Point, Mich.	Grand Haven, Mich.
202923		Ga. s.	Harp	14	11	43.9	13.3	3.2	Msc.	4	1	1906	Bridgeport, Conn.	Greenport, N. Y.
96183		Ga. y.	Harpoon	28	26	62.1	16.3	7.5	Yct.	3	3	1891	Salem, Mass.	New York, N. Y.
220427	MBFK	Ga. y.	Harpoon	28	23	60.0	11.2	5.8	Yct.	2	400	1917	Bristol, R. I.	Providence, R. I.
96629		Ga. s.	Harriet	18	12	38.0	14.0	5.4	Frt.	1	1	1902	Milford, Del.	Reedville, Va.
200753		Ga. s.	Harriet	9	6	29.6	13.2	4.0	Fsh.	2	1	1904	Noank, Conn.	Greenport, N. Y.
213947		Ga. y.	Harriet	16	16	39.5	14.6	4.7	Yct.	1	15	1905	Toms River, N. J.	Philadelphia, Pa.
217083		Ga. s.	Harriet	10	9	44.5	10.5	3.4	Pas.	1	40	1910	St. Paul, Minn.	St. Paul, Minn.
217685		Ga. s.	Harriet	10	7	42.3	10.3	4.2	Frt.	1	50	1919	Collington, N. C.	Norfolk, Va.
96011		Ga. s.	Harriet C.	8	7	32.0	12.7	4.3	Oys.	2	1	1889	Keyport, N. J.	New York, N. Y.
96685		Ga. s.	Harriet A. Crie	14	9	37.7	10.7	4.7	Tow.	1	20	1903	South Boston, Mass.	Belfast, Me.
210171		Ga. s.	Harriette B. K.	31	29	57.5	16.5	4.8	Frt.	5	40	1918	Sturgeon Bay, Wis.	Grand Haven, Mich.

1 Formerly ga. y. Dixie.

2 Formerly ga. s. Edw. F. Leeds.

3 Formerly ga. y. Ellen III.

4 Formerly ga. s. Service.

MERCHANT MOTOR VESSELS OF THE UNITED STATES—Continued.

Official No.	Signal letters.	Rig.	Name of vessel.	Gross tonnage.	Net tonnage.	Length.	Breadth.	Depth.	Service.	Crew.	Indicated horsepower.	When built.	Where built.	Home port (where permanent ment issues).	
															Feet.
207504		Ga. s.	Harrigan.....	7	5	31.0	9.0	3.0	Frt.	1	9	1910	La Conner, Wash.....	Seattle, Wash.	
96608		Ga. s.	Harrington.....	14	10	46.8	11.3	4.2	Frt.	1	1902	Warrington, Oreg.....	Do.	
95895		Ga. s.	Harris Brothers.....	69	37	59.0	16.7	3.7	Fsh.	3	1889	Key West, Fla.....	Tampa, Fla.	
95280		Ga. s.	Harrison T. Smith.....	10	7	42.8	13.0	3.0	Frt.	1	1873	Islip, N. Y.....	Port Authority, N. J.	
96437		Ga. s.	Harry.....	12	7	42.0	10.9	4.9	Pas.	1	18	1899	West Seattle, Wash.....	Seattle, Wash.	
219960		*Ga. p.	Harry.....	10	12	34.9	9.9	2.0	Pas.	1	5	1930	Augusta, Ark.....	St. Louis, Mo.	
207555		Ga. s.	Harry B. J.....	14	10	41.1	14.0	4.3	Frt.	4	50	1910	Croton-on-Hudson, N. Y.	New York, N. Y.	
96581		Ga. s.	Harry Ford.....	9	8	41.0	15.7	4.4	Frt.	2	10	1901	Crisfield, Md.....	Norfolk, Va.	
208085		*Ga. p.	Harry H.....	10	10	52.5	10.8	3.1	Tow.	2	20	1910	Tyrone, Ky.....	Louisville, Ky.	
212503		Ga. s.	Harry Mc.....	8	7	29.4	9.0	4.1	Msc.	2	30	1903	Manitowish, Wis.....	Manitowish, Wis.	
221153		Ga. s.	Harry L.....	14	9	50.0	13.0	2.2	Frt.	1	30	1920	West Palm Beach, Fla.....	Miami, Fla.	
207574		*Ga. p.	Harry M.....	11	11	55.0	10.0	2.5	Frt.	2	25	1910	Rome, Ind.....	Paducah, Ky.	
201494		Ga. s.	Harry P.....	9	7	41.0	14.3	3.0	Frt.	3	1904	Sidell, La.....	New Orleans, La.	
213257		*Ga. p.	Harry Raikie.....	9	9	44.9	16.9	2.0	Frt.	1	15	1915	Point Pleasant, W. Va.....	Louisville, Ky.	
219224		Ga. s.	Harry Reyner.....	22	14	61.1	13.3	4.5	Frt.	1	75	1910	Norfolk, Va.....	Newport News, Va.	
95721		Ga. s.	Harry C. Brown.....	18	11	58.6	15.8	4.4	Oys.	2	1882	Crisfield, Md.....	Norfolk, Va.	
220859		*Ga. p.	Harry E. Mc.....	12	10	34.9	10.0	2.2	Pas.	1	1920	Clarendon, Ark.....	St. Louis, Mo.	
211490		Ga. s.	Harry and Thelma.....	19	10	43.8	10.0	9.9	Fsh.	4	24	1913	London, Ark.....	Provincetown, Mass.	
96213		Ga. s.	Harry and Willie.....	14	8	39.6	15.7	4.0	Oys.	14	8	1893	Leakland, N. J.....	Philadelphia, Pa.	
218483		Ga. s.	Hart.....	8	6	28.8	8.7	4.3	Fsh.	1	14	1918	Kirkland, Wash.....	Seattle, Wash.	
96139	KLBM	Ga. s.	Harvard.....	113	72	95.4	23.6	10.4	Fsh.	18	36	1891	Essex, Mass.....	Gloucester, Mass.	
107575		Ga. s.	Harvest.....	23	21	40.5	11.0	5.4	Pas.	2	40	1900	South Boston, Mass.....	Providence, R. I.	
212142		Ga. s.	Harvest.....	8	7	26.9	9.2	3.8	Frt.	2	20	1912	Long Island City, N. Y.	New York, N. Y.	
208358		Ga. s.	HARVESTER.....	100	105	82.0	24.0	5.6	Frt.	7	109	1910	Montclair, Wis.....	Do.	
215289		Ga. s.	Harvester.....	20	15	39.9	12.6	6.7	Frt.	5	20	1917	Tacoma, Wash.....	Tacoma, Wash.	
218363		*Ga. s.	Harvester King.....	115	108	96.8	20.5	5.7	Frt.	7	100	1918	Everett, Wash.....	Seattle, Wash.	
205263		Ga. s.	Harvey.....	8	7	40.0	9.8	6.7	Pas.	1	30	1908	Chicago, Ill.....	Port Arthur, Tex.	
206428		Ga. s.	Harvey A.....	11	7	36.0	11.6	5.8	Fsh.	1	7	1911	Friedberg, Me.....	Portland, Me.	
200915		Ga. s.	Harvey E.....	9	5	34.2	9.1	3.1	Prs.	1	1911	Hellgate, Wash.....	Seattle, Wash.	
208142		Ga. s.	Harvey G.....	14	12	35.6	10.6	4.0	Fsh.	1	24	1911	Manhasset, Wis.....	Grand Haven, Mich.	
207945		Ga. s.	Hazel C.....	7	7	43.0	14.0	3.6	Frt.	2	5	1910	London, Va.....	Redville, Va.	
200209		Ga. s.	Hatters.....	78	50	85.5	21.4	9.8	Frt.	10	40	1903	Essex, Mass.....	Galveston, Tex.	
96067		Ga. s.	Hattie.....	20	19	46.9	8.0	3.8	Msc.	1	1911	Frio, Mich.....	Detroit, Mich.	
207846		Ga. s.	Hattie.....	6	5	32.0	8.0	2.6	Tow.	1	16	1911	Greenwich, S. C.....	Greenwich, S. C.	
208383		Ga. s.	Hattie B.....	19	13	58.5	13.5	4.0	Frt.	1	37	1911	Cosart, Va.....	Washington, Va.	
218108		Ga. s.	Hattie B.....	7	6	31.9	8.7	4.1	Fsh.	1	20	1915	Seattle, Wash.....	Seattle, Wash.	
204600		Ga. s.	Hattie C.....	8	7	28.5	12.0	3.0	Frt.	1	3	20	1911	Somers Point, N. J.....	Philadelphia, Pa.
96394		Ga. s.	Hattie Creel.....	24	17	55.3	15.4	3.3	Pas.	1	1912	Hambleton, N. C.....	Charlotte, N. C.	
96650		Ga. s.	Hattie Frances.....	7	7	32.9	10.8	6.3	Fsh.	1	1911	Deer Isle, Me.....	South West Harbor, Me.	
95118		Ga. s.	Hattie J.....	11	9	38.0	13.5	3.6	Fsh.	1	1871	Smithville, N. Y.....	New York, N. Y.	
95159		Ga. s.	Hattie J.....	6	6	33.6	12.1	2.8	Frt.	1	1872	Sayville, N. Y.....	Do.	
96380		Ga. s.	Hattie L.....	11	9	37.6	13.0	3.0	Pas.	1	25	1895	Cape May, N. J.....	Philadelphia, Pa.	
96297		Ga. s.	Hattie Loring.....	55	49	64.7	20.0	7.5	Frt.	1	1895	Goldsboro, Mo.....	Philadelphia, Pa.	
95593		Ga. s.	Hattie Lulu.....	6	6	29.6	12.3	3.1	Frt.	1	1880	Glenwood, N. Y.....	Bridgport, Conn.	
205996		Ga. s.	Hattie Mo.....	10	6	46.0	8.4	3.0	Frt.	2	28	1908	Franklin, La.....	Metairie, La.	
96240		Ga. s.	Hattie S.....	14	12	39.4	13.4	3.5	Tow.	2	1893	Millyville, N. J.....	New York, N. Y.	
96375		Ga. s.	Hattie S.....	5	5	27.6	11.9	3.0	Pas.	1	1894	Amityville, N. Y.....	Port Jervis, N. Y.	
96438		Ga. s.	Hattie T.....	14	9	41.7	14.8	4.7	Fsh.	3	1899	Greenport, N. Y.....	Greenport, N. Y.	
95947		Ga. s.	Hattie B. Robbins.....	19	10	47.4	16.5	4.3	Oys.	6	1888	Fort Norris, N. J.....	Wilmington, Del.	
95102		Ga. s.	Hattie E. Hall.....	10	9	34.0	13.8	4.3	Fsh.	3	1871	Proton, Conn.....	Greenport, N. Y.	
96351		Ga. s.	Hattie F. Lawry.....	12	9	36.0	12.0	6.0	Fsh.	1	1890	Friendship, Me.....	New London, Conn.	
95880		Ga. s.	Hattie F. Durham.....	9	8	38.4	13.1	3.2	Oys.	1	1880	Datchogue, N. Y.....	Port Jervis, N. Y.	
95802		Ga. s.	Hattie L. Duncan.....	9	7	56.6	13.3	3.2	Frt.	2	1885	Tilghmans Island, Md.....	Port Arthur, Tex.	
95473		Ga. s.	Hattie L. Negus.....	14	13	43.4	15.0	4.3	Tnk.	2	1877	Glenwood, N. Y.....	Port Arthur, Tex.	
95758		Ga. s.	Hattie M. Bird.....	15	14	43.0	16.2	4.5	Pas.	2	1883	Patchogue, N. Y.....	Newark, N. J.	
95955		Ga. s.	Hattie and Eliza.....	11	11	35.1	12.4	6.4	Fsh.	4	1907	Friendship, Me.....	Boothbay, Me.	
215050		Ga. s.	Hawallan.....	6	5	33.8	9.8	3.5	Fsh.	1	35	1917	Camdon, N. J.....	Miami, Fla.	
216339		Ga. s.	Hawk.....	8	5	31.0	9.8	4.7	Fsh.	1	16	1918	Poulsbo, Wash.....	Seattle, Wash.	
213033		Ga. s.	Hawkeye.....	10	10	36.2	9.9	3.4	Pas.	2	40	1915	Burlington, Iowa.....	Des Moines, Iowa.	
96242		Ga. s.	Hawthorne.....	25	17	56.4	14.7	7.3	Frt.	1	1893	Benton Harbor, Mich.....	Chicago, Ill.	
204625		Ga. s.	Hawthorne.....	9	6	33.4	8.7	2.8	Pas.	1	1907	Seabeck, Wash.....	Port Townsend, Wash.	
206300		Ga. s.	Hawthorne.....	11	10	38.1	9.0	3.3	Frt.	1	16	1909	Portland, Oreg.....	Seattle, Wash.	
96196		Ga. J.	Hazel.....	10	9	59.6	16.7	2.0	Frt.	4	1892	Tilghmans Island, Md.....	Baltimore, Md.	
96615		Ga. s.	HAZEL.....	8	6	50.0	8.9	4.7	Pas.	1	1902	Memphis, Tenn.....	Memphis, Tenn.	
96630		Ga. s.	Hazel.....	12	6	44.0	12.0	3.7	Fsh.	0	16	1902	Wildwood, N. J.....	Charleston, S. C.	
130196		Ga. s.	Hazel.....	13	9	39.7	13.0	3.6	Fer.	3	1881	New Orleans, La.....	New Orleans, La.	
201831		Ga. s.	Hazel.....	12	8	41.0	12.1	4.3	Pas.	1	1905	Astoria, Oreg.....	Astoria, Oreg.	
202213		Ga. s.	Hazel.....	14	9	51.4	11.7	5.1	Pas.	2	1905	Watertown, Mass.....	Fall River, Mass.	
202482		Ga. s.	Hazel.....	14	9	42.0	11.0	4.5	Msc.	1	16	1905	Asbury Park, N. J.....	Wilmington, Del.	
202986		Ga. s.	Hazel.....	12	6	42.0	12.2	3.6	Frt.	2	15	1905	Elizabeth City, N. C.....	Elizabeth City, N. C.	
204404		*Ga. p.	Hazel.....	13	13	59.0	16.6	2.1	Tow.	2	1907	Ironton, Ohio.....	Louisville, Ky.	
208242		Ga. y.	Hazel-3.....	18	14	41.6	12.0	5.0	Yct.	1	32	1910	Saunderstown, R. I.....	Fall River, Mass.	
208514		Ga. s.	Hazel.....	14	0	40.0	11.0	5.2	Frt.	1	20	1911	Seattle, Wash.....	Seattle, Wash.	
215014		Ga. s.	Hazel.....	10	7	39.0	12.2	3.9	Fsh.	2	25	1917	Petersburg, Alaska.....	Wrangell, Alaska.	

‡ Formerly ga. y. Arline.
 § Formerly st. y. Hallie.

* Formerly lugger New Palermo.

† Oil engine.

MERCHANT MOTOR VESSELS OF THE UNITED STATES—Continued.

Official No.	Signal letters.	Rtg.	Name of vessel.	Gross tonnage.	Net tonnage.	Length.	Breadth.	Depth.	Service.	Crew.	Indicated horsepower.	When built.	Where built.	Home port (where permanent document issues).
215475		Ga. s.	Hazel	20	13	43.6	13.6	4.5	Frt.	4	25	1916	Unalakleet, Alaska.	Nome, Alaska.
216377		†Ga. s.	Hazel	25	21	51.1	12.9	5.5	Pas.	3	40	1915	New Brunswick, N. J.	Nowark, N. J.
217812		Ga. s.	Hazel	7	5	33.8	9.1	3.2	Pas.	1	16	1918	Terrace, Tenn.	St. Louis, Mo.
96238		Ga. s.	Hazel B.	9	9	30.2	13.0	4.8	Fsh.	2	2	1893	Westport, Me.	Portland, Me.
210696		Ga. s.	Hazel B.	14	10	41.1	11.5	4.8	Oys.	2	40	1912	Chillicothe, Ill.	Chicago, Ill.
212021		Ga. s.	Hazel H.	9	8	46.2	9.4	4.0	Pas.	1	30	1914	St. Joseph, Mich.	Grand Haven, Mich.
214262		Ga. s.	Hazel H. No. 2.	58	39	88.2	23.8	2.0	Frt.	8	180	1916	Anchorage, Alaska.	Wrangell, Alaska.
215503		Ga. s.	Hazel H. No. 3.	14	10	62.0	13.1	1.8	Pas.	2	95	1917	Wrangell, Alaska.	Do.
218593		Ga. s.	Hazel B. No. 4.	14	12	64.2	19.3	1.7	Pas.	3	90	1919	Do.	Do.
208793		Ga. s.	Hazel C.	6	6	24.6	8.1	3.0	Fsh.	3	6	1906	West De Pere, Wis.	Milwaukee, Wis.
06430		*Ga. p.	Hazel Estelle.	13	13	59.6	13.5	2.3	Frt.	2	2	1895	New Orleans, La.	New Orleans, La.
207300		Ga. s.	Hazel H.	11	8	36.0	11.0	4.6	Fsh.	5	2	1910	Ashland, Ill.	Cleveland, Ohio.
218272		Ga. s.	Hazel H.	29	24	51.8	13.6	6.3	Fsh.	2	40	1919	Ballard, Wash.	Seattle, Wash.
218313		Ga. s.	Hazel I.	7	5	32.2	9.1	3.6	Fsh.	1	16	1918	Seattle, Wash.	Ketchikan, Alaska.
208940		Ga. s.	Hazel Jeanette.	17	16	36.0	10.7	4.2	Fsh.	3	24	1910	Sturgeon Bay, Wis.	Milwaukee, Wis.
214006		Ga. s.	Hazel L.	14	9	36.7	11.9	4.9	Frt.	1	25	1916	Tacoma, Wash.	Ketchikan, Alaska.
96090		Ga. s.	Hazel Leah.	31	19	64.6	18.4	6.1	Frt.	2	2	1903	Lubbock, Me.	Eastport, Me.
215309		†Ga. s.	Hazel M.	11	7	42.8	10.0	4.2	Frt.	1	60	1917	San Francisco, Cal.	San Francisco, Cal.
96599		Ga. s.	Hazel May.	8	6	40.2	12.6	4.0	Msc.	2	2	1901	Willis Wharf, Va.	Cape Charles, Va.
213286		Ga. s.	Hazel R.	6	6	24.0	11.8	3.3	Pas.	1	10	1911	Trenton, N. J.	Philadelphia, Pa.
210409		Ga. s.	Hazel Robb.	47	28	63.8	16.4	5.6	Fsh.	1	80	1912	Ketchikan, Alaska.	Port Townsend, Wash.
220382		Ga. s.	Hazel S.	20	17	42.0	14.0	5.4	Fsh.	2	30	1920	Pybus Bay, Alaska.	Juneau, Alaska.
96620		Ga. s.	Hazel D. Moore.	14	10	41.0	13.0	4.6	Fsh.	4	18	1902	Atlantic City, N. J.	Philadelphia, Pa.
220426		Ga. s.	Hazel M. Jackson.	41	28	62.8	16.4	7.9	Fsh.	7	45	1920	Thomaston, Me.	Vineyard Haven, Mass.
206178		Ga. s.	Hazel & Helen.	10	6	34.9	10.4	2.4	Frt.	1	20	1909	Astoria, Oreg.	Astoria, Oreg.
210829		Ga. s.	Healy-Tibbitts No. 3.	18	12	48.8	14.7	5.2	Tow.	2	80	1912	Oakland, Cal.	San Francisco, Cal.
215789		Ga. s.	Healy-Tibbitts No. 4.	14	10	42.4	11.8	5.8	Tow.	1	50	1917	San Francisco, Cal.	Do.
218411		Ga. s.	Heather.	7	6	30.3	12.0	3.0	Pas.	1	12	1912	Oakland, Cal.	Philadelphia, Pa.
95274		Ga. s.	Hockla.	46	36	62.5	22.0	4.6	Frt.	1	30	1874	San Francisco, Cal.	San Francisco, Cal.
211344		Ga. s.	Hocla.	7	6	28.2	9.2	4.2	Fsh.	1	9	1911	Ketchikan, Alaska.	Ketchikan, Alaska.
95025		Ga. s.	Hector.	5	5	20.5	10.3	4.0	Fsh.	2	1	1887	Ellsworth, Me.	Belfast, Me.
96049		Ga. s.	Hector.	6	6	29.5	11.8	4.4	Cod.	1	7	1888	Bristol, Me.	Ellsworth, Me.
208883		Ga. s.	Heela Maru.	22	13	58.0	14.3	5.3	Frt.	2	30	1911	Honolulu, Hawaii.	Honolulu, Hawaii.
209462	LCGM	Ga. y.	Helasa.	81	55	91.0	16.0	7.8	Yel.	7	200	1911	Baltimore, Md.	Houston, Tex.
91834		Ga. s.	Helen.	12	8	35.0	13.0	5.0	Tow.	1	45	1888	Brooklyn, N. Y.	Philadelphia, Pa.
91892		Ga. s.	Helen.	27	13	51.5	17.8	5.0	Oys.	5	50	1887	Lowell, N. Y.	Wilmington, Del.
95767		Ga. s.	Helen.	7	6	28.0	14.4	3.7	Frt.	1	1	1888	Newport, Conn.	Bridgeport, Conn.
96173		Ga. s.	Helen.	12	10	32.5	13.0	5.2	Pas.	3	1	1888	East Boston, Mass.	New York, N. Y.
96671		Ga. s.	Helen.	11	7	42.7	12.4	3.1	Fsh.	1	1	1890	St. Peterburg, Fla.	Tampa, Fla.
202098		Ga. s.	Helen.	9	6	39.0	10.3	3.8	Fsh.	1	1	1887	Ballard, Wash.	Ketchikan, Alaska.
202862		Ga. s.	Helen.	9	6	31.5	11.3	3.6	Fsh.	1	1	1887	Newport, Conn.	Providence, R. I.
203725		Ga. s.	Helen.	12	11	38.0	14.0	4.3	Fsh.	4	12	1887	Seneca, Penn.	Philadelphia, Pa.
206190		Ga. s.	Helen.	9	8	30.8	13.6	4.5	Fsh.	2	14	1892	Edgartown, Mass.	Vineyard Haven, Mass.
206590		Ga. s.	Helen.	8	5	38.2	10.6	3.8	Fsh.	1	16	1890	Honolulu, Hawaii.	Juneau, Alaska.
206935		Ga. s.	Helen.	8	5	31.2	9.2	4.2	Frt.	1	16	1911	Galveston, Tex.	Port Arthur, Tex.
207727		Ga. s.	Helen.	18	15	38.2	12.6	5.2	Fsh.	2	20	1914	Osterville, Mass.	New Bedford, Mass.
207804		Ga. s.	Helen.	10	7	39.5	12.5	5.0	Tow.	1	65	1917	Oakland, Cal.	San Francisco, Cal.
209635		Ga. s.	Helen.	8	5	31.2	9.2	4.2	Frt.	1	28	1911	Galveston, Tex.	Port Arthur, Tex.
210630		Ga. s.	Helen.	6	5	29.2	9.3	3.2	Fsh.	2	1	1911	Littleton, Colo.	Milwaukee, Wis.
210929		Ga. s.	Helen.	20	6	54.6	13.2	5.9	Tow.	1	125	1910	Honolulu, Hawaii.	Honolulu, Hawaii.
211669		Ga. s.	Helen.	11	7	30.7	10.5	4.4	Fsh.	1	16	1911	Seattle, Wash.	Wrangell, Alaska.
211606		Ga. s.	Helen.	8	5	39.4	8.0	2.7	Fsh.	2	16	1911	Carrollton, Ky.	Paducah, Ky.
211852		Ga. s.	Helen.	12	6	40.5	12.7	4.0	Pas.	1	28	1913	Forest Hill, Fla.	Jacksonville, Fla.
212247		Ga. s.	Helen.	13	10	32.7	11.8	3.3	Pas.	2	2	1914	St. Augustine, Fla.	St. Augustine, Fla.
213101		Ga. s.	Helen.	21	18	48.5	13.0	4.6	Frt.	2	18	1915	Galva, Me.	Eastport, Me.
213457		Ga. s.	Helen.	8	6	32.5	9.4	6.0	Ten.	1	30	1911	Oakland, Cal.	Galveston, Tex.
216221		Ga. y.	Helen.	17	13	40.8	14.3	4.1	Yel.	3	60	1918	Bay Paul, N. J.	Philadelphia, Pa.
218376		Ga. s.	Helen.	7	6	33.2	11.6	3.0	Msc.	2	12	1912	Brooklyn, N. Y.	New York, N. Y.
219015		*Ga. p.	Helen.	15	12	50.0	10.0	2.0	Tow.	2	16	1919	Lenoir City, Tenn.	Chattanooga, Tenn.
220340		Ga. s.	Helen.	7	6	33.1	9.2	3.1	Fsh.	1	16	1920	Juneau, Alaska.	Juneau, Alaska.
220869		Ga. s.	Helen.	9	6	36.7	10.6	4.7	Msc.	1	32	1910	Mariners Harbor, N. Y.	New York, N. Y.
219710		Ga. s.	Helen A.	12	8	33.4	10.9	5.8	Fsh.	2	20	1920	Tacoma, Wash.	Ketchikan, Alaska.
201491		Ga. s.	Helen Avetta.	19	13	48.8	13.0	3.9	Frt.	1	30	1911	Crige, Md.	Baltimore, Md.
206434		Ga. s.	Helen B.	10	14	49.0	12.0	6.0	Frt.	3	30	1911	St. Joseph, Mich.	Milwaukee, Wis.
206965		Ga. s.	Helen B.	11	7	38.0	9.3	3.5	Fsh.	3	30	1911	Grand Bay, Ala.	Mobile, Ala.
208307		Ga. s.	Helen B.	11	11	30.7	9.4	3.6	Fsh.	3	14	1915	Manitowish, Wis.	Milwaukee, Wis.
214184		Ga. s.	Helen B.	7	6	28.2	11.0	3.1	Tow.	1	10	1913	Patuxent, N. Y.	Milwaukee, N. Y.
218332		*Ga. p.	Helen B.	16	10	53.5	11.0	3.4	Tow.	1	20	1917	Newport, Ky.	Louisville, Ky.
208911		Ga. s.	Helen C.	6	6	24.4	7.8	3.2	Fsh.	2	8	1917	Washington Harb., Wash.	Milwaukee, Wis.
216614		Ga. s.	Helen Christino.	8	6	43.0	9.0	2.5	Tow.	2	50	1915	Grand Rapids, Mich.	Grand Haven, Mich.
203074		Ga. s.	Helen D.	12	8	32.0	10.5	4.3	Fsh.	2	16	1900	Ballard, Wash.	Seattle, Wash.
216320		Ga. s.	Helen D.	9	8	34.4	10.4	4.7	Fsh.	3	18	1918	Seattle, Wash.	Do.

1 Formerly ga. s. Emma N.

2 Formerly st. s. Mary H. Packer.

3 Formerly ga. y. a) Tuna.

b) Ranora.

4 Formerly ga. s. Major Ulrich.

5 Formerly sch. s. Melvinia Condit.

6 Formerly ga. s. Isaac M. Lake.

† Oil engine.

MERCHANT MOTOR VESSELS OF THE UNITED STATES—Continued.

Official No.	Signal letters.	Rlg.	Name of vessel.	Gross tonnage.	Net tonnage.	Length.	Breadth.	Depth.	Service.	Crew.	Indicated horsepower.	When built.	Where built.	Home port (where permanent document issues).
						Feet.	Feet.	Feet.						
96521		Ga. s.	Helen E.	7	6	35.0	9.0	5.0	Fsh.	1	7	1900	Waterford, Conn.	Greenport, N. Y.
210243		Ga. s.	Helen F.	9	6	33.6	9.4	4.0	Fsh.	5	8	1918	Juneau, Alaska	Juneau, Alaska.
213525		Ga. s.	Helen F. Eaton	14	11	49.0	14.6	4.2	Frt.	2	18	1915	Deer Isle, Me.	Belfast, Me.
96673		Ga. s.	Helen G.	6	6	24.4	12.2	3.6	Fsh.	1	8	1903	Osterville, Mass.	New Bedford, Mass.
211240		Ga. s.	Helen H.	19	12	40.0	12.0	4.6	Fsh.	5	20	1913	Keyport, Wash.	Juneau, Alaska.
215084		Ga. s.	Helen H.	17	14	39.6	12.3	4.7	Fsh.	1	12	1917	Winslow, Wash.	Ketchikan, Alaska.
221225		Ga. s.	Helen H.	13	12	39.7	9.6	3.7	Pas.	1	20	1921	Cape Girardeau, Mo.	St. Louis, Mo.
220308		Ga. y.	Helen Irene	27	18	50.2	11.6	5.6	Yct.	2	40	1920	Seattle, Wash.	Seattle, Wash.
215906		Ga. s.	Helen J.	19	13	45.0	14.0	3.9	Fsh.	2	35	1917	Shakan, Alaska	Wrangell, Alaska.
207984		Ga. s.	Helen Louise	7	6	37.2	12.7	3.0	Oys.	3	2	1910	Landonville, Md.	Baltimore, Md.
219475	LVHK	Ga. y.	Helen Louise	33	28	47.5	14.0	6.7	Yct.	2	37	1920	Camden, N. J.	New York, N. Y.
207189		Ga. s.	Helen Lowe	14	11	51.6	17.3	1.6	Fer.	1	12	1910	Hertsville, Tenn.	Nashville, Tenn.
204208		Ga. p.	Helen M.	12	9	64.5	12.0	2.2	Tow.	3	1	1907	Portland, Ohio	Evansville, Ind.
209987	LCKP	Ga. y.	Helen M.	31	22	58.6	11.9	6.6	Yct.	1	80	1912	Boston, Mass.	New York, N. Y.
217185		Ga. s.	Helen May	10	8	41.1	9.4	3.5	Pas.	2	22	1890	Sheldonville, Mass.	Vineyard Haven, Mass.
208536		Ga. s.	Helen McColl	36	17	65.7	16.6	6.6	Frt.	2	50	1911	East Boothbay, Me.	East Boothbay, Me.
93181		Ga. s.	Helen McGovern	13	12	43.6	14.3	4.0	Frt.	2	10	1901	Rockaway Beach, N. Y.	New York, N. Y.
207926		Ga. s.	Helen Marle	10	7	30.2	10.7	3.2	Oys.	2	10	1904	Ocean View, Del.	Wilmington, Del.
212024		Ga. s.	Helen Marlon	10	9	39.3	12.7	3.4	Oys.	1	15	1888	Patchogue, N. Y.	Patchogue, N. Y.
210179		Ga. s.	Helen O.	14	9	41.4	11.0	4.8	Frt.	1	1	1912	Chicago, Ill.	Portland, Ky.
96563		Ga. s.	Helen Payne	14	9	38.2	12.7	3.8	Tow.	1	20	1901	South Bend, Wash.	Portland, Ore.
213871		Ga. s.	Helen Phillips	10	8	35.8	11.6	3.0	Frt.	2	20	1916	Mount Vernon, Md.	Crisfield, Md.
213007		Ga. s.	Helen Rose	8	5	38.0	11.8	3.2	Frt.	1	20	1914	Fosters Neck, Md.	Alexandria, Va.
200771		Ga. y.	Helen S.	21	12	45.0	10.3	5.0	Yct.	1	10	1904	Atlantic City, N. J.	Philadelphia, Pa.
203921		Ga. s.	Helen S.	10	8	36.2	8.7	4.2	Tow.	1	1	1907	Yester, Wash.	Seattle, Wash.
96364		Ga. s.	Helen Scott	11	7	47.2	9.9	3.6	Pas.	1	1	1896	Warranton, Ore.	Portland, Ore.
96647		Ga. s.	Helen Stanley	27	17	60.4	17.1	4.5	Oys.	5	3	1902	Huntington, N. Y.	Greenport, N. Y.
208930		Ga. s.	Helen T.	32	21	51.4	15.2	5.6	Fsh.	3	50	1911	Decatur, Wash.	Seattle, Wash.
207262		Ga. s.	Helen Taft	6	5	43.2	10.5	3.0	Frt.	1	14	1902	Back Creek, Va.	Crisfield, Md.
204046		Ga. s.	Helen Todd	13	12	39.3	9.6	2.4	Pas.	2	2	1896	Herkloy, Va.	New Bern, N. C.
204038		Ga. s.	Helen W.	15	13	45.2	10.3	3.2	Frt.	2	2	1907	Charleston, S. C.	Charleston, S. C.
220840		Ga. s.	Helen W.	27	18	27.0	15.7	5.3	Tow.	3	100	1920	Fairfield, Md.	Baltimore, Md.
96520		Ga. s.	Helen Windsor	18	18	61.2	16.8	4.5	Oys.	1	1	1902	Orion, Md.	Caps Charles, Va.
215890		Ga. s.	Helen II	8	7	26.3	10.4	2.8	Pas.	1	10	1917	Arlington, Fla.	Jacksonville, Fla.
96665		Ga. s.	Helen Young	22	7	40.0	16.0	4.6	Msc.	3	35	1902	Cappahosic, Va.	Newport News, Va.
202909		Ga. s.	Helen Z.	12	9	36.5	10.4	4.3	Fsh.	1	20	1905	Ballard, Wash.	Juneau, Alaska.
216753		Ga. s.	Helen C. Hanlon	17	11	44.0	13.0	5.4	Frb.	1	45	1918	Oakland, Cal.	San Francisco, Cal.
216767		Ga. s.	Helen C. Steele	129	73	104.6	22.3	6.6	Frt.	6	125	1918	Elkton, Md.	Baltimore, Md.
212270		Ga. s.	Helen E. Murley	19	5	40.8	14.3	6.4	Fsh.	3	24	1914	Friendship, Mo.	New Bedford, Mass.
218609		Ga. s.	Helen Louise Norris	61	41	68.8	18.6	5.4	Frt.	4	60	1910	Miami, Fla.	Miami, Fla.
211904		Ga. s.	Helen May Schoch	34	15	61.7	20.6	5.2	Oys.	7	25	1914	Greenwich Piers, N. J.	Philadelphia, Pa.
205029		Ga. s.	Helen and Rhodella	36	22	63.0	21.2	5.0	Oys.	1	30	1908	Dorchester, N. J.	Do.
96381		Ga. s.	Helena	6	6	30.8	12.0	3.4	Frt.	2	1	1891	Mount Pleasant, S. C.	Charleston, S. C.
96638	KRVW	Ga. s.	Helena	86	40	110.0	17.2	10.4	Fsh.	18	30	1902	South Brewer, Mo.	Gloucester, Mass.
205378		Ga. s.	Helena	16	15	33.1	10.0	4.6	Fsh.	3	12	1901	Marinette, Wis.	Milwaukee, Wis.
206262		Ga. s.	Helena	9	6	29.5	9.5	3.0	Fsh.	2	1	1909	Howkun, Alaska	Wrangell, Alaska.
215390		Ga. s.	Helena	23	15	41.9	12.6	6.8	Fsh.	2	25	1917	Tacoma, Wash.	Tacoma, Wash.
219165		Ga. s.	Helena	8	7	26.0	8.8	3.4	Fsh.	2	25	1912	Little Suamico, Wis.	Milwaukee, Wis.
219630		Ga. s.	Helena	6	6	25.6	9.8	2.7	Fsh.	2	6	1909	Port Orchard, Wash.	Seattle, Wash.
217735		Ga. y.	Helena II	19	18	46.9	12.1	5.2	Yct.	3	32	1907	Warren, R. I.	New York, N. Y.
96304		Ga. s.	Helene	33	30	55.6	17.2	6.3	Wld.	2	130	1895	Toms River, N. J.	Do.
96344		Ga. s.	Helene	5	6	30.5	12.4	3.2	Fsh.	1	1	1889	Middle Haddam, Conn.	Patchogue, N. Y.
211223		Ga. y.	Helene	17	11	49.2	10.7	4.7	Yct.	1	32	1913	Annapolis, Md.	Baltimore, Md.
215556		Ga. s.	Helene	14	12	41.9	9.4	4.1	Msc.	1	22	1917	Seattle, Wash.	Seattle, Wash.
219855		Ga. s.	Helene M.	14	11	38.5	12.5	5.8	Fsh.	3	22	1920	Friendship, Me.	Newport, R. I.
211601		Ga. s.	Helgeland	82	56	76.0	18.2	8.4	Fsh.	12	100	1913	Seattle, Wash.	Seattle, Wash.
221411	MCWG	Ga. y.	Helianthus	37	30	60.0	13.0	7.0	Yct.	8	47	1921	Bristol, R. I.	Bristol, R. I.
216487	LKWF	Ga. s.	Hella Silva	140	77	107.6	25.1	11.8	Fsh.	19	100	1918	Essex, Mass.	Gloucester, Mass.
215179		Ga. p.	Hel-Kat	35	35	61.7	16.0	4.8	Frt.	1	25	1917	Grahamville, Fla.	Jacksonville, Fla.
210800		Ga. s.	Hellen	8	6	40.6	9.7	3.0	Pas.	1	28	1912	Greenville, Miss.	New Orleans, La.
95910		Ga. s.	Helyn	6	5	29.7	14.7	3.0	Fsh.	1	1	1887	Patchogue, N. Y.	Bridgeport, Conn.
96492		Ga. s.	Helys	35	24	60.0	14.7	6.0	Pas.	3	1	1900	Bridgeport, Conn.	New York, N. Y.
205222		Ga. s.	Hemmie	13	9	38.6	11.7	3.9	Fsh.	7	20	1908	Tacoma, Wash.	Ketchikan, Alaska.
209928		Ga. p.	HENDERSON	82	82	120.0	25.0	3.6	Fer.	4	120	1912	Dubuque, Iowa	Evansville, Ind.
213996		Ga. s.	Henkessel	9	6	37.1	9.2	4.3	Msc.	1	25	1914	Baltimore, Md.	New York, N. Y.
214718		Ga. s.	Henkessel	12	8	44.1	8.1	6.1	Frt.	1	80	1912	New York, N. Y.	Baltimore, Md.
95077		Ga. s.	Henrietta	6	6	30.0	11.1	3.4	Msc.	3	3	1870	Warren, R. I.	Fall River, Mass.
96533		Ga. s.	Henrietta	12	8	35.5	13.5	4.5	Msc.	2	1	1900	Brooklyn, N. Y.	New York, N. Y.
208435		Ga. s.	Henrietta	13	8	33.0	11.1	3.6	Fsh.	5	20	1911	Seattle, Wash.	Juneau, Alaska
210420		Ga. y.	Henrietta	25	17	55.2	14.0	7.2	Yct.	2	40	1912	do.	Los Angeles, Cal.
212420		Ga. s.	Henrietta	12	8	34.0	11.2	4.2	Fsh.	2	16	1914	Olalla, Wash.	Seattle, Wash.
218344		Ga. s.	Henrietta	12	10	36.6	13.6	3.0	Frt.	2	6	1914	do.	New Orleans, La.
220558		Ga. y.	Henrietta II	28	11	49.8	11.8	4.1	Yct.	2	60	1920	Erie, Pa.	Erie, Pa.
96378		Ga. s.	Henrietta Corbin	10	10	45.0	14.5	3.4	Tow.	2	1	1897	Pocomoke City, Md.	Norfolk, Va.
207360		Ga. s.	Henrietta II	13	9	42.0	12.6	4.4	Frt.	2	40	1910	Winslow, Wash.	Seattle, Wash.
210678		Ga. p.	Henry B.	12	10	55.4	10.0	3.0	Fsh.	2	25	1912	Rumsey, Ky.	Louisville, Ky.
218997		Ga. s.	Henry B.	8	7	29.0	9.5	3.9	Fsh.	3	12	1918	Green Bay, Wis.	Milwaukee, Wis.

1 Formerly ga. s. Mabel Holland.

3 Formerly ga. s. Bee.

† Oil engine.

MERCHANT MOTOR VESSELS OF THE UNITED STATES—Continued.

Official No.	Signal letters.	Rig.	Name of vessel.	Gross tonnage.	Net tonnage.	Length.	Breadth.	Depth.	Service.	Crew.	Indicated horsepower.	When built.	Where built.	Home port (where permanent licenses).
218517		Ga. s.	Henry Hoy	11	8	37.3	11.5	3.4	Frt.	1	12	1919	Tilghman, Md.	Norfolk, Va.
203942		Ga. s.	Henry C.	7	0	31.2	10.5	3.8	Fsh.	2	16	1907	Port Clinton, Ohio	Sandusky, Ohio.
11449		Ga. s.	Henry Clay	11	7	41.0	13.3	3.0	Oys.	2	1897	Port Richmond, N. Y.	New York, N. Y.
208090		Ga. s.	Henry D.	18	15	45.0	14.6	4.0	Frt.	2	50	1911	Auburn, N. J.	Philadelphia, Pa.
96613		Ga. s.	Henry Finch	29	20	52.5	12.3	5.7	Frt.	1	1902	Seattle, Wash.	Seattle, Wash.
201306		*Ga. p.	Henry Frank	8	5	41.6	13.0	2.7	Oys.	3	1904	New Orleans, La.	New Orleans, La.
220112		Ga. s.	Henry J.	24	19	45.5	13.1	6.1	Fsh.	2	32	1920	Seattle, Wash.	Seattle, Wash.
207450		Ga. s.	Henry Ludlow	41	36	61.2	16.0	4.6	Pas.	1	80	1910	Babylon, N. Y.	Patchogue, N. Y.
200069		Ga. s.	Henry M.	17	9	49.4	17.2	3.0	Fsh.	5	1903	Biloxi, Miss.	Gulfport, Miss.
215901		Ga. s.	Henry N.	9	6	28.0	10.9	1.9	Frt.	1	15	1908	Erle, Pa.	Buffalo, N. Y.
204531		Ga. s.	Henry R.	11	5	27.8	13.0	3.1	Msc.	2	7	1901	New York, N. Y.	New York, N. Y.
212618		Ga. s.	Henry W.	6	7	42.6	12.0	3.2	Fer.	2	40	1914	New Orleans, La.	New Orleans, La.
205207		Ga. s.	Henry Warren	11	10	36.0	13.0	3.4	Frt.	1	10	1908	Toulusset, Mass.	New Bedford, Mass.
218170		Ga. s.	Henry C. Peterson	28	15	54.0	15.3	6.8	Tow.	1	150	1919	San Francisco, Cal.	San Francisco, Cal.
95772		Ga. s.	Henry F. Adams	8	8	46.9	12.2	4.1	Frt.	18	1883	Somerset County, Md.	Crisfield, Md.
96387		Ga. s.	Henry S. Robbins	16	11	41.7	16.0	4.4	Oys.	4	20	1897	Greenwich, N. J.	Philadelphia, Pa.
205248		Ga. s.	Henry S. Rogers	16	12	35.0	14.4	4.6	Fsh.	3	18	1907	Wareham, Mass.	Boston, Mass.
201899		Ga. y.	Hooded	32	22	67.4	12.2	6.2	Yct.	3	1905	Bayonne, N. J.	Wilmington, Del.
201880		Ga. s.	Herald	6	6	33.0	11.7	4.0	Msc.	1	1905	New Haven, Conn.	New Haven, Conn.
218333		Ga. s.	Herald	23	14	50.0	13.8	6.6	Tow.	1	100	1919	Stockton, Cal.	San Francisco, Cal.
215142		Ga. s.	Herald	16	13	40.8	12.5	5.0	Oys.	1	12	1917	Seattle, Wash.	Ketchikan, Alaska.
213657		Ga. s.	Herbert W. H.	11	9	45.9	9.7	3.7	Fsh.	1	24	1913	Unknown	New York, N. Y.
218819		Ga. s.	Herbert Parker	139	78	105.3	25.2	11.9	Frt.	23	100	1911	Essex, Mass.	Glooucester, Mass.
204767		Ga. s.	Herbert A. Creel	7	5	36.6	14.2	3.0	Frt.	1	1907	Madison, N. C.	Norfolk, Va.
201786		Ga. s.	Herbert and Emma	9	9	33.4	9.7	4.3	Fsh.	5	1905	Newport, Mass.	Glooucester, Mass.
96336		Ga. s.	Hercules	20	16	40.6	13.5	3.8	Msc.	1	1907	East Providence, R. I.	New York, N. Y.
203523		Ga. s.	Hercules	12	8	48.3	10.3	3.2	Frt.	1	1897	Warrenton, Ore.	Port Townsend, Wash.
205592		*Ga. p.	Hercules	10	10	44.5	9.1	2.9	Msc.	2	45	1909	Newell, Cal.	Los Angeles, Cal.
200315		Ga. s.	Hercules	17	15	38.5	12.0	4.0	Frt.	1	20	1907	Crofton, N. J.	Perth Amboy, N. J.
209325		Ga. s.	Hercules	12	9	42.5	11.1	4.4	Tow.	1	40	1901	Manchester, Ore.	Marshfield, Ore.
213790		*Ga. p.	Hercules	9	6	39.1	9.7	4.4	Frt.	1	50	1907	Alameda, Cal.	San Francisco, Cal.
213953		*Ga. p.	Hercules	11	8	45.2	10.8	2.7	Frt.	1	17	1915	Hiramport, Ohio	Cincinnati, Ohio.
219610		Ga. s.	Hercules	59	34	79.8	18.6	3.5	Frt.	9	72	1906	Westwego, La.	New Orleans, La.
218802		*Ga. p.	Hercules	13	5	44.2	12.6	4.2	Frt.	3	1909	Manchester, Ore.	Marshfield, Ore.
91705	KCQH	*Ga. p.	Hercules No. 1	22	11	60.4	12.6	2.8	Tow.	1	25	1911	Hiramport, Ohio	Cincinnati, Ohio.
95714		Ga. s.	Herman E.	23	22	62.3	17.7	5.0	Whl.	14	250	1884	Bath, Me.	San Francisco, Cal.
96013		Ga. s.	Herman L. Rogers	26	25	41.5	17.6	5.0	Pas.	1	16	1882	Wilmington County, N. C.	Norfolk, Va.
95917		Ga. s.	Herman Blum	52	39	60.2	23.3	4.7	Frt.	2	35	1887	Stony Brook, N. Y.	Stony Brook, N. Y.
205486		Ga. s.	Hero	9	9	38.4	9.3	2.5	Msc.	1	10	1908	San Francisco, Cal.	San Francisco, Cal.
207778		Ga. s.	Hero	13	10	35.4	12.9	3.3	Frt.	2	15	1910	Atlanta, N. C.	Norfolk, Va.
221061		Ga. s.	Hero	7	6	31.6	8.5	3.3	Fsh.	2	1921	McCollumville, S. C.	Charleston, S. C.
200539		Ga. s.	Heron	39	36	58.0	19.0	4.3	Frt.	2	38	1904	Seattle, Wash.	Seattle, Wash.
211018		Ga. s.	Heron	30	18	56.0	15.6	6.6	Tow.	1	110	1913	Maro, Fla.	Key West, Fla.
214710		Ga. s.	Heron	9	6	38.9	10.5	3.2	Pas.	1	24	1917	Oakland, Cal.	San Francisco, Cal.
220303		Ga. s.	Heron	34	7	54.8	14.4	6.7	Fsh.	4	55	1907	Leesburg, Fla.	Jacksonville, Fla.
202916	KVQP	Ga. y.	Hesper	39	32	60.0	14.2	5.8	Yct.	4	100	1906	Columbia City, Ore.	Portland, Ore.
215699	LJCQ	Ga. s.	Hesperus	137	79	106.3	25.5	11.8	Fsh.	24	100	1917	Long Island City, N. Y.	New York, N. Y.
95642		Ga. s.	Hessler	54	39	80.0	14.4	4.8	Tow.	4	1881	Essex, Mass.	Salem, Mass.
90518		Ga. s.	Hester	8	6	38.0	9.8	3.7	Pas.	1	1881	Jacksonville, Fla.	Jacksonville, Fla.
96551		Ga. s.	Hester	14	12	44.1	14.8	5.7	Fsh.	9	24	1904	Kalamo, Wash.	Portland, Ore.
95866		Ga. s.	Hester Ann	23	19	39.2	13.7	4.2	Frt.	2	35	1885	Osserville, Mass.	Philadelphia, Pa.
141209		Ga. s.	Hettie	13	10	41.4	12.9	6.5	Frt.	2	12	1882	Smyrna, N. C.	Charleston, S. C.
215956		Ga. s.	Hettie D.	10	8	39.8	10.2	4.1	Frt.	1	16	1918	Durham, Me.	Boston, Mass.
206312		Ga. s.	Hettie E.	14	10	58.4	11.1	2.5	Frt.	1	20	1909	Norfolk, Va.	Norfolk, Va.
221256		Ga. s.	Hettie E.	14	9	42.0	13.7	3.0	Frt.	1	27	1921	Manchester, N. C.	Campa, Fla.
200728		Ga. s.	Hawatha	13	12	50.0	12.4	3.4	Msc.	3	1904	Colington, N. C.	Mantco, N. C.
200819		Ga. s.	Hawatha	13	11	64.9	9.5	3.0	Tow.	1	1904	Southampton, N. Y.	Greenport, N. Y.
201771		Ga. s.	Hawatha	10	7	35.4	12.6	5.8	Fsh.	3	7	1905	Suchtish, Wash.	Port Townsend, Wash.
205590		Ga. s.	Hawatha	11	10	46.9	8.4	4.1	Fsh.	2	35	1905	Bremen, Me.	New York, N. Y.
206866		Ga. s.	Hawatha	13	11	36.4	13.0	5.0	Oys.	3	35	1907	Mount Vernon, Wash.	Ketchikan, Alaska.
208972		Ga. s.	Hawatha	5	5	24.6	7.1	3.1	Fsh.	3	6	1907	Watson, R. I.	Providence, R. I.
219629		Ga. s.	Hawatha	8	6	31.1	8.7	4.5	Fsh.	2	15	1920	Gills River, Wis.	Milwaukee, Wis.
210321		Ga. s.	Hawatha	12	8	35.6	10.5	3.6	Fsh.	1	16	1912	Seattle, Wash.	Seattle, Wash.
215874	LJMF	Ga. y.	Hibiscus	157	141	93.6	20.4	8.6	Yct.	6	100	1917	Ketchikan, Alaska	Ketchikan, Alaska.
11376		Ga. y.	Hickory	27	12	43.0	18.0	4.0	Yct.	1	1905	Holly Hill, Fla.	Newport, R. I.
220067		Ga. s.	Hicks	9	7	33.6	9.2	4.2	Fsh.	1	16	1909	Glenwood, N. Y.	Miami, Fla.
209705		Ga. s.	Hidden Inlet	30	24	47.8	13.4	5.6	Tow.	1	35	1912	Seattle, Wash.	Seattle, Wash.
220921		Ga. s.	Hi Gill	13	11	34.9	11.2	4.5	Fsh.	4	16	1914	Tacoma, Wash.	Do.
208235		Ga. s.	Higco	23	12	48.6	14.0	6.6	Fsh.	8	24	1919	Ballard, Wash.	Ketchikan, Alaska.
219381		Ga. s.	High Bluff	16	11	42.7	15.6	3.4	Frt.	2	27	1919	Budchway Harbor, Me.	Glooucester, Mass.
96670		Ga. s.	Highland Belle	14	10	39.3	13.1	6.5	Frt.	4	1903	Apalachicola, Fla.	Apalachicola, Fla.
96653		Ga. s.	Highland Light	14	12	48.0	14.5	3.5	Oys.	3	25	1902	Bremen, Me.	Boston, Mass.
96509		Ga. s.	Hilda	8	6	30.0	14.3	3.4	Frt.	2	12	1900	Greenport, N. Y.	Do.
													Sranton, Miss.	Gulport, Miss.

1 Formerly ga. y. Euaj.
 2 Formerly st. s. Morning Star.
 3 Formerly ga. y. Owyhee.

4 Formerly ga. y. Lamont.
 † Rebuilt, 1915.

‡ Twin screw.
 § Exempt under 5 net tons.

MERCHANT MOTOR VESSELS OF THE UNITED STATES—Continued.

Official No.	Signal letters.	Rtg.	Name of vessel.	Gross tonnage.	Net tonnage.	Length.	Breadth.	Depth.	Service.	Crew.	Indicated horsepower.	When built.	Where built.	Home port (where permanent ment issues).
213887		Ga. s.	Hilda	12	11	37.7	10.9	9.3	Frt.	1	10	1916	Big Pine, Fla.	Key West, Fla.
215147		Ga. s.	Hilda	12	10	34.7	9.5	9.3	Fsh.	1	16	1917	Ketchikan, Alaska.	Ketchikan, Alaska.
215524		Ga. s.	Hilda	12	6	45.0	12.0	9.3	Fsh.	2	40	1903	Houma, La.	Morgan City, La.
215930		Ga. s.	Hilda	7	6	32.7	8.9	8.9	Fas.	1	20	1908	St. Augustine, Fla.	St. Augustine, Fla.
216593		Ga. s.	Hilda	10	6	36.5	10.9	9.3	Fsh.	1	10	1918	Craig, Alaska.	Juneau, Alaska.
216491		Ga. s.	Hilda	11	9	36.0	10.7	9.3	Fsh.	1	28	1918	Cape Edwards, Alaska.	Do.
221399		Ga. s.	Hilda	15	6	46.8	13.0	9.3	Frt.	2	18	1917	Palmer, Va.	Norfolk, Va.
96342		Ga. s.	Hilda Emma	14	13	37.2	13.5	6.7	Frt.	30	30	1896	Friendship, Mo.	Boston, Mass.
214611		Ga. s.	Hilda & Anna	9	7	34.2	12.0	4.3	Frt.	21	1916	Block Island, R. I.	Newport, R. I.	
130070		Ga. s.	Hildegardo	46	39	64.0	19.2	6.2	Frt.	100	100	1878	Islip, N. Y.	New York, N. Y.
207313		Ga. s.	Hildur Mabel	19	14	52.0	16.8	6.0	Frt.	36	1910	Greenwich, N. J.	Philadelphia, Pa.	
214694	LGQM	Ga. s.	Hillsborough	330	295	105.9	30.8	11.8	Frt.	9	150	1910	West New Brighton, N. Y.	New York, N. Y.
215379		Ga. s.	Hillside II	34	28	50.1	15.1	6.6	Fsh.	7	40	1917	Tacoma, Wash.	Port Townsend, Wash.
208794		Ga. s.	Hilma A	8	7	27.2	8.5	3.0	Fsh.	3	8	1906	West De Pere, Wis.	Milwaukee, Wis.
203548		Ga. s.	Hilray	6	5	38.6	10.8	2.9	Fsh.	2	2	1900	Deep Creek, Va.	Reedville, Va.
204322		Ga. s.	Hiloma	15	8	46.9	12.0	4.0	Fsh.	1	1	1907	Seattle, Wash.	Tacoma, Wash.
208234		Ga. s.	Hiloban	19	14	52.6	12.6	4.0	Tow.	2	35	1910	Georgetown, S. C.	Georgetown, S. C.
214881		Ga. s.	Hobert A. Rogers	10	7	37.2	8.2	2.6	Fas.	1	20	1911	Wilmington, N. C.	Wilmington, N. C.
201900		Ga. y.	Hobo	24	16	67.5	10.0	6.6	Yct.	2	1	1911	Havona, N. J.	New York, N. Y.
202945		Ga. s.	Hobo	10	7	38.5	11.9	5.0	Frt.	1	1	1911	Lebanon, Me.	Eastport, Me.
217592		Ga. s.	Hobo	14	8	48.9	12.4	4.0	Fsh.	3	30	1919	St. Andrew, Va.	Tampa, Fla.
213642		Ga. p.	Hobo Bill	7	7	43.2	10.0	2.0	Fas.	1	20	1916	Portland, Ky.	St. Louis, Mo.
96511		Ga. s.	Hobson	9	9	29.3	12.3	5.8	Fsh.	1	2	1911	Hampton, Me.	Portland, Me.
216951		Ga. s.	Hobuck	9	6	33.0	9.8	4.1	Fsh.	1	16	1915	North Bay, Wash.	Port Angeles, Wash.
96195		Ga. s.	Hodson and Hodson	10	9	62.3	14.2	3.2	Oys.	2	2	1911	North Md.	Newport News, Va.
200870		Ga. s.	Hohapt	6	6	31.0	9.7	3.2	Fsh.	2	2	1911	Port Gamble, Wash.	Wrangell, Alaska.
202984		Ga. s.	Holda	9	8	33.0	13.5	3.0	Fas.	1	1	1911	Patchogue, N. Y.	Patchogue, N. Y.
214673	LGPV	Ga. s.	HOLDEN EVANS	3,253	2,025	292.3	47.2	26.9	Tnk.	30	1,100	1917	Haltimore, Md.	Baltimore, Md.
217782		Ga. s.	Holland	14	10	56.0	10.9	3.9	Fas.	1	60	1919	Stockton, Cal.	San Francisco, Cal.
202154		Ga. s.	Hollis	10	7	47.7	9.4	3.3	Fsh.	1	13	1915	Millsboro, Me.	Machias, Me.
202637		Ga. s.	Holly	21	13	51.0	15.4	4.5	Fsh.	1	15	1915	Atlantic City, N. J.	Philadelphia, Pa.
206340		Ga. s.	Holly S.	13	9	37.0	11.4	3.0	Fas.	2	16	1917	Twin Hat River, Mich.	Marquette, Mich.
209638		Ga. s.	Home	14	9	40.2	10.2	5.0	Fsh.	1	16	1911	Seattle, Wash.	Juneau, Alaska.
209880		Ga. s.	Home	15	13	39.0	12.5	4.7	Fsh.	2	25	1912	Clatsop, Wash.	Grand Haven, Mich.
216573		Ga. s.	Home	11	7	31.0	11.2	4.9	Fsh.	2	22	1918	Tacoma, Wash.	Tacoma, Wash.
214283		Ga. s.	Home 2	27	9	59.0	14.5	6.0	Fsh.	8	70	1918	Wind Sloop, Ore.	Astoria, Ore.
214758		Ga. s.	Homer	30	24	62.7	15.3	6.8	Fsh.	6	45	1917	Big Harbor, Wash.	Juneau, Alaska.
96194		Ga. s.	Honest	5	5	29.0	12.4	3.2	Frt.	1	1	1812	Patchogue, N. Y.	Greenport, N. Y.
215155		Ga. s.	Honey Boy	9	6	30.7	8.9	4.6	Frt.	2	15	1917	Tacoma, Wash.	Ketchikan, Alaska.
213087		Ga. s.	Honeymoon	16	15	36.4	14.6	4.8	Frt.	1	1	1913	San Diego, Cal.	San Diego, Cal.
212431		Ga. s.	Honus Wagner	13	12	34.7	11.6	3.6	Fas.	1	20	1914	Port Republic, N. J.	Philadelphia, Pa.
201553		Ga. s.	Hooker	14	12	37.3	14.0	5.0	Fsh.	1	20	1907	Osterville, Mass.	New Bedford, Mass.
217713		Ga. s.	Hoonah	50	35	65.8	16.0	7.2	Fsh.	6	150	1919	Bellingham, Wash.	Seattle, Wash.
219128		Ga. s.	Hoop Co	5	5	34.0	6.2	2.6	Fas.	1	20	1919	Memphis, Tenn.	Memphis, Tenn.
214681		Ga. s.	Hooper	14	12	41.0	11.8	2.8	Msc.	1	20	1914	Stumpy Point, N. C.	Washington, N. C.
220616		Ga. s.	Hooshme	7	6	32.6	10.0	3.7	Fsh.	1	12	1911	Everett, Wash.	Port Townsend, Wash.
220913		Ga. y.	Hoosier VI	22	15	50.3	12.3	6.0	Yct.	3	1	1911	Boston, Mass.	Miami, Fla.
218419		Ga. s.	Hooter	7	5	31.4	10.0	4.1	Frt.	1	15	1918	Rainier, Wash.	Astoria, Ore.
95421		Ga. s.	Hope	12	11	37.5	14.8	4.4	Oys.	1	1	1875	South Brooklyn, N. Y.	New York, N. Y.
96875		Ga. s.	Hope	14	9	35.6	12.4	4.0	Fas.	1	1	1913	Richard, Wash.	Seattle, Wash.
201710		Ga. s.	Hope	11	11	60.0	12.0	4.0	Fas.	1	1	1915	Cincinnati, Ohio	Grand Haven, Mich.
211386		Ga. s.	Hope	8	6	35.8	11.3	4.7	Fsh.	3	21	1913	Novak, Conn.	Newport, R. I.
212950		Ga. s.	Hope	15	9	49.3	11.2	3.1	Fas.	1	2	1915	Marshfield, Ore.	Marshfield, Ore.
214150		Ga. s.	Hope	19	15	43.8	11.1	5.4	Fsh.	1	1	1916	Port Madison, Wash.	Wrangell, Alaska.
218338		Ga. s.	Hope	8	7	32.2	9.7	4.5	Fsh.	2	12	1919	Portland, Wash.	Seattle, Wash.
215338		Ga. s.	Hope B	19	11	49.2	10.7	5.2	Frt.	1	45	1917	South Portland, Me.	Portland, Me.
213905	LFST	Ga. y.	Hopestill	83	69	85.0	16.3	8.8	Yct.	2	11	1915	New York, N. Y.	Seattle, Wash.
212213		Ga. y.	Hoqua	35	24	69.7	13.2	6.3	Yct.	4	2	1914	do	Do.
218752		Ga. s.	Hogarton	10	7	37.1	9.8	3.6	Msc.	1	20	1919	Tillamook, Ore.	Portland, Ore.
96310		Ga. s.	Horatio	8	7	25.5	12.1	3.1	Oys.	2	10	1895	Cape May, N. J.	Philadelphia, Pa.
201751		Ga. s.	Hornet	11	7	53.0	12.0	4.5	Fas.	1	1	1905	Portland, Ore.	Portland, Ore.
206013		Ga. s.	Hornet	7	7	46.0	10.0	2.0	Fas.	3	20	1908	Paducah, Ky.	Pittsburgh, Pa.
210584		Ga. s.	Hornet	7	6	38.4	9.7	3.9	Fsh.	6	20	1912	Georgetown, S. C.	Georgetown, S. C.
212398		Ga. s.	Hornet	12	10	33.4	13.3	4.2	Frt.	2	20	1914	Brooklyn, N. Y.	New York, N. Y.
220691		Ga. s.	Hornet	31	21	55.4	16.0	6.1	Tow.	4	100	1920	Seattle, Wash.	Seattle, Wash.
202836		Ga. s.	Hortense	90	43	83.4	21.6	10.5	Frt.	6	45	1906	Essex, Mass.	Boston, Mass.
219164		Ga. s.	Hortense U	8	8	28.0	9.2	3.4	Fsh.	3	15	1917	Green Bay, Wis.	Milwaukee, Wis.
205876		Ga. s.	Horton Corwin, jr	7	5	39.9	7.8	6.4	Fas.	1	35	1908	Edenton, N. C.	Elizabeth City, N. J.
219374		Ga. s.	Houma Bottling Works	10	9	35.2	10.8	2.4	Frt.	2	12	1916	Houma, La.	New Orleans, La.
217783		Ga. y.	Hourless	42	16	80.0	16.0	6.0	Yct.	2	2	1918	Algonac, Mich.	New York, N. Y.
96400		Ga. s.	Howard	13	11	43.8	14.2	3.5	Tow.	2	2	1898	Portsmouth, Va.	Norfolk, Va.
205317		Ga. s.	Howard D	11	8	56.0	11.8	3.0	Fsh.	7	50	1908	Everett, Wash.	Seattle, Wash.
203463		Ga. s.	Howard II	12	10	46.0	14.9	3.6	Frt.	2	2	1906	Patchogue, N. Y.	New York, N. Y.
209917		Ga. s.	Howard James	13	8	47.0	12.0	3.9	Oys.	2	20	1912	Amburg, Va.	Reedville, Va.
95645		Ga. s.	Hoyden	12	11	32.0	12.6	4.0	Frt.	2	2	1881	Patchogue, N. Y.	Port Amboy, N. J.

1 Formerly sloop yacht Niantle.

1 Formerly (a) Ga. y. Hopestill.
(b) U. S. S. Hopestill.

† Oil engine.

MERCHANT MOTOR VESSELS OF THE UNITED STATES—Continued.

Official No.	Signal letters.	Rtg.	Name of vessel.	Gross tonnage.	Net tonnage.	Length.	Breadth.	Depth.	Service.	Crew.	Indicated horsepower.	When built.	Where built.	Home port (where permanent issues).	
						Feet.	Feet.	Feet.							
217648		Ga. s.	Hrvatska	31	21	64.9	14.3	6.3	Fsh.	8	50	1919	Los Angeles, Cal.	Los Angeles, Cal.	
205935		*Ga. p.	Hrub	11	11	60.0	9.4	2.0	Tow.	2	24	1908	Tell City, Ind.	Evansville, Ind.	
207312		Ga. s.	Huddle	20	13	52.3	11.2	6.4	Pas.	1	40	1910	Houston, Tex.	Houston, Tex.	
212050		Ga. s.	Hudson	30	21	45.2	13.2	6.2	Fsh.	7	27	1914	Portland, Wash.	Seattle, Wash.	
217274		Ga. s.	Hudson	8	6	37.0	8.6	3.5	Pas.	1	24	1913	Baltimore, Md.	Baltimore, Md.	
220124		Ga. s.	Hudson	11	6	36.5	14.0	3.0	Fsh.	2	12	1897	Canton, N. J.	Philadelphia, Pa.	
220533		Ga. s.	Hudson	18	14	40.0	13.3	4.0	Fsh.	2	20	1920	S. A. Al.	Juneau, Alaska.	
220595		Ga. s.	Hugh	7	6	36.1	0.8	2.0	Frt.	2	16	1920	Slacy, N. C.	Beaufort, N. C.	
220508		Ga. s.	Hugh B.	12	11	38.8	10.1	4.2	Frt.	2	20	1920	Kentonia, Wis.	Milwaukee, Wis.	
202910		Ga. s.	Hughes Bros.	12	8	42.2	11.6	4.2	Msc.	1	15	1904	Urbania, Va.	Cape Charles, Va.	
207100		Ga. s.	Hugo	14	14	36.0	8.6	3.9	Fsh.	1	18	1905	Two Rivers, Wis.	Milwaukee, Wis.	
204904		Ga. s.	Hukhukl.	14	9	35.7	11.9	5.0	Tow.	3	50	1908	Honolulu, Hawaii	Honolulu, Hawaii.	
201655		Ga. s.	Hulda	16	9	48.7	11.9	3.9	Fsh.	3	16	1903	Chicago, Ill.	Chicago, Ill.	
203530		Ga. s.	Hulda	9	6	31.5	9.8	4.4	Fsh.	2	10	1911	Tacoma, Wash.	Tacoma, Wash.	
203801		Ga. s.	Hulda	95	81	70.0	19.2	3.2	Pas.	3	120	1907	Proser, Oreg.	Astoria, Oreg.	
201608		Ga. s.	Hulda I.	14	14	50.0	13.3	3.2	Pas.	1	45	1911	Astoria, Oreg.	Port Townsend, Wash.	
205133		Ga. s.	Hulda	9	6	34.9	8.0	4.1	Frt.	1	12	1908	Seattle, Wash.	
209729		*Ga. p.	Hulst	20	8	43.4	12.4	3.0	Tow.	1	20	1913	Beardstown, Ill.	Peoria, Ill.	
217878		Ga. s.	Humantly	45	31	58.6	15.8	7.3	Fsh.	8	85	1919	Olig Harbor, Wash.	Los Angeles, Cal.	
09021		Ga. s.	Hungarian	30	35	58.0	20.5	4.7	Frt.	2	10	1889	Port Jefferson, N. Y.	New York, N. Y.	
201360		Ga. s.	Hunter	8	6	38.0	13.0	4.4	Frt.	1	1	1904	Scottsville, Va.	Norfolk, Va.	
209467		Ga. s.	Hunter	10	6	30.5	11.0	2.4	Pas.	1	17	1911	Richmond, Va.	Miami, Fla.	
211189		Ga. s.	Huron	11	10	31.9	11.2	4.6	Pas.	2	25	1911	Newark, N. J.	Newark, N. J.	
210844		*Ga. p.	Hush	11	11	40.0	16.0	3.0	Pas.	1	35	1912	Cape Hill, Cal.	Memphis, Tenn.	
211732		Ga. s.	Husky	9	6	34.1	10.1	5.4	Fsh.	1	30	1911	Los Angeles, Cal.	Los Angeles, Cal.	
218032		Ga. s.	Husky	28	19	40.0	12.8	8.2	Fsh.	2	40	1910	Astoria, Wash.	Seattle, Wash.	
218002		Ga. s.	Husky	11	9	30.7	9.9	3.6	Fsh.	1	20	1910	Albion, Wash.	Do.	
220017		Ga. s.	Huson	16	11	41.3	11.5	5.8	Fsh.	8	30	1901	Seattle, Wash.	Do.	
219704	LWBT	Ga. y.	Hussar 3rd.	216	107	138.1	20.2	11.8	Yct.	10	1000	1909	New York, N. Y.	New York, N. Y.	
09214		Ga. s.	Hust	8	7	31.0	12.3	3.3	Frt.	2	10	1903	Patuxent, N. Y.	Bridgeport, Conn.	
09407		Ga. s.	Hust	13	8	40.8	15.9	3.1	Frt.	1	10	1909	Hanalei, Md.	New Orleans, La.	
207678		Ga. s.	Hust	9	8	39.5	10.0	3.0	Pas.	1	30	1911	Griffin, Ill.	Memphis, Tenn.	
211370		Ga. s.	Hustler	9	6	32.2	12.6	3.3	Tow.	1	30	1911	Waco, Fla.	Miami, Fla.	
212114		*Ga. p.	Hustler	18	11	04.0	14.2	2.2	Tow.	1	25	1911	W. S. R. P. Al.	St. Louis, Mo.	
214194		Ga. s.	Hustler	9	8	33.9	9.5	2.7	Frt.	1	20	1916	Port River, N. J.	Tuckerton, N. J.	
210414		Ga. s.	Hustler	9	8	37.9	12.2	3.7	Frt.	1	16	1910	Oxford, Md.	Baltimore, Md.	
218385		Ga. s.	HUSTLER	8	5	31.7	8.4	3.9	Frt.	1	18	1910	Buffalo, N. Y.	Buffalo, N. Y.	
201230		Ga. y.	Hutoka	19	16	45.4	14.3	5.6	Yct.	2	100	1904	East Braintree, Mass.	Bath, Me.	
213170		Ga. y.	Ilyac	48	29	64.2	14.4	7.7	Yct.	2	70	1915	Chicago, Ill.	Port Huron, Mich.	
212410		Ga. s.	Ilyack	14	9	47.0	12.3	4.0	Pas.	1	25	1914	San Diego, Cal.	San Diego, Cal.	
213124		Ga. s.	Ilyada	8	5	29.3	9.6	4.0	Frt.	1	12	1915	Tacoma, Wash.	Do.	
203993		Ga. s.	Ilyak	25	19	55.8	13.1	4.1	Fsh.	5	45	1907	Astoria, Oreg.	Ketchikan, Alaska.	
209833		Ga. s.	Ilyak	15	10	30.5	12.0	5.2	Tow.	2	50	1912	Seattle, Wash.	Seattle, Wash.	
208380		Ga. s.	Ilydah	31	21	57.6	16.9	5.7	Fsh.	5	65	1911	Dockton, Wash.	Tacoma, Wash.	
209855		Ga. s.	Ilydra	20	18	47.7	13.3	5.2	Fsh.	2	36	1912	Seattle, Wash.	Seattle, Wash.	
200533		Ga. s.	Ilypnotist	19	7	43.2	16.7	5.0	Frt.	4	1	1903	Serraton, Miss.	Tampa, Fla.	
210979		Ga. s.	Ilyrandale	15	10	40.4	11.5	4.4	Pas.	1	35	1913	Chicago, Ill.	Chicago, Ill.	
I.															
218251		*Ga. p.	I. I. C.	20	11	47.2	12.8	2.3	Tow.	2	12	1909	Lockport, La.	New Orleans, La.	
221276		Ga. s.	I. L. I. 101	1,040	797	242.6	36.1	12.9	Frt.	12	350	1921	Duluth, Minn.	Duluth, Minn.	
221286		Ga. s.	I. L. I. 102	1,040	797	242.6	36.1	12.9	Frt.	12	350	1921	Do.	
221311		Ga. s.	I. L. I. 103	1,040	797	242.6	36.1	12.9	Frt.	12	350	1921	Do.	
221334		Ga. s.	I. L. I. 104	1,040	797	242.6	36.1	12.9	Frt.	12	350	1921	Do.	
221235		Ga. y.	I. O. U.	22	17	53.9	11.0	4.9	Yct.	3	1921	Milwaukee, Wis.	Detroit, Mich.	
100033		Ga. s.	I Wonder	10	10	65.0	10.2	4.2	Pas.	3	1897	Alexandria Bay, N. Y.	Cape Vincent, N. Y.	
100215		Ga. s.	I. C. Covert	13	12	39.0	15.0	4.0	Frt.	1	1878	Norfolk, Va.	Norfolk, Va.	
100760		Ga. s.	I. G. Adams	7	6	33.1	12.5	3.0	Frt.	1	1902	Philadelphia, N. J.	Philadelphia, Pa.	
221168		Ga. s.	I. W. Riggs	93	71	82.1	20.5	5.6	Frt.	4	100	1911	Fort Myers, Fla.	Tampa, Fla.	
100515		Ga. s.	I Take It	7	7	29.3	12.0	3.0	Fsh.	2	10	1901	East Moriches, N. Y.	New York, N. Y.	
205716		*Ga. p.	Iada	13	11	59.4	11.0	2.6	Pas.	1	30	1908	Mar. Ita. Old.	Pittsburgh, Pa.	
210832	LHRQ	Ga. y.	Iblis	64	43	66.0	16.7	8.1	Yct.	3	60	1912	Canton, N. J.	New York, N. Y.	
213400		Ga. s.	Ibsen	20	18	42.0	12.8	5.7	Fsh.	5	27	1915	Seattle, Wash.	Seattle, Wash.	
100725		Ga. s.	Iceland	10	8	33.7	12.2	5.6	Fsh.	4	1901	Bremen, Me.	Portland, Me.	
218357		Ga. s.	Ictar II.	11	9	36.0	9.0	4.0	Fsh.	2	18	1919	Wrangell, Alaska	Wrangell, Alaska.	
212071		Ga. s.	Ictinus	12	12	39.8	10.6	3.8	Pas.	1	40	1914	Miami, Fla.	Miami, Fla.	
100290		Ga. s.	Ida	8	7	43.2	12.0	3.1	Frt.	2	8	1881	Rock Hall, Md.	Baltimore, Md.	
100789		Ga. s.	Ida	9	7	39.2	11.6	4.5	Fsh.	4	1901	Erle, Pa.	Erle, Pa.	
201056		Ga. s.	Ida	12	11	30.8	10.8	3.3	Fsh.	2	1907	Manitowish, Wis.	Milwaukee, Wis.	
204448		Ga. s.	Ida	10	8	31.0	9.0	3.8	Fsh.	2	1900	Ludington, Mich.	Grand Haven, Mich.	
208778		*Ga. p.	Ida	31	31	60.2	15.4	3.6	Fer.	2	25	1911	Fort Yates, N. Dak.	Pembina, N. Dak.	
210332		*Ga. p.	Ida	7	7	59.7	14.7	2.7	Pas.	3	15	1912	Hinds Ford, Ala.	Mobile, Ala.	
210986		Ga. s.	Ida	9	8	27.4	8.5	3.7	Fsh.	3	8	1909	Little Suamico, Wis.	Milwaukee, Wis.	
213335		Ga. s.	Ida	9	6	30.4	8.8	4.4	Fsh.	1	16	1915	Choboyan, Mich.	Grand Haven, Mich.	
213360		Ga. s.	Ida	13	11	32.4	10.7	4.6	Fsh.	4	12	1915	Seattle, Wash.	Seattle, Wash.	
215392		Ga. s.	Ida	8	7	31.1	11.6	3.0	Pas.	1	16	1911	New York, N. Y.	New York, N. Y.	

1 Formerly ga. y. Hilda.

MERCHANT MOTOR VESSELS OF THE UNITED STATES—Continued.

Official No.	Signal letters.	Rig.	Name of vessel.	Gross tonnage.	Net tonnage.	Length.	Breadth.	Depth.	Service.	Crew.	Indicated horsepower.	When built.	Where built.	Home port (where permanent documents).
216603		Ga. s.	Ida.....	9	7	35.0	9.9	5.0	Fsh.	2	15	1918	Seattle Wash.	Seattle, Wash.
219340		Ga. s.	Ida.....	7	6	39.3	10.1	5.8	Oys.	2	10	1904	Cut Off, La.	New Orleans, La.
218934		Ga. s.	Ida A.....	13	9	33.4	10.8	2.8	Oys.	2	12	1903	Seattle, Wash.	Do.
220043		Ga. s.	Ida B.....	7	5	32.3	9.0	4.2	Fsh.	2	12	1929	Seattle, Wash.	Seattle, Wash.
211765		Ga. s.	Ida Bell.....	6	5	34.4	11.0	2.7	Frt.	2	14	1913	Mount Pleasant, S. C.	Savannah, Ga.
100064		Ga. s.	Ida Belle.....	6	5	29.8	12.2	2.8	Oys.	2	14	1868	Bayonne, N. J.	New York, N. Y.
200907		Ga. s.	Ida C.....	11	7	31.0	12.2	5.7	Fsh.	1	11	1904	Orlando, Fla.	Rockland, Mo.
100706		Ga. s.	Ida Del.....	10	10	39.0	14.8	3.3	Frt.	1	11	1900	Orlando, Fla.	Galveston, Tex.
207530		Ga. s.	Ida F.....	7	6	33.9	12.1	2.5	Frt.	1	9	1895	Bayonne, N. J.	Jacksonville, Fla.
100138		Ga. s.	Ida Frank.....	10	7	38.2	14.0	4.2	Oys.	1	11	1874	Orlando, Fla.	New York, N. Y.
210850		Ga. s.	Ida K.....	12	12	39.4	12.9	5.4	Fsh.	6	20	1912	Seattle, Wash.	Seattle, Wash.
208165		Ga. s.	Ida L.....	8	6	31.3	8.3	3.5	Fsh.	1	20	1912	Seattle, Wash.	Seattle, Wash.
100121		Ga. s.	Ida May.....	7	7	37.2	14.1	3.3	Oys.	2	2	1909	Orlando, Fla.	Grand Haven, Mich.
100698		Ga. s.	Ida May.....	10	7	28.2	10.4	3.4	Fsh.	1	1874	1874	North York, N. Y.	Bridgeport, Conn.
100795		Ga. s.	Ida May.....	5	5	23.3	11.3	3.8	Frt.	1	1	1900	Orlando, Fla.	Bayonne, N. J.
100791		Ga. s.	Ida May.....	5	5	23.3	11.3	3.8	Frt.	1	1	1900	Orlando, Fla.	Bayonne, N. J.
205608		Ga. s.	Ida May.....	32	21	58.0	15.6	6.8	Frt.	4	75	1903	Seattle, Wash.	Amesbury, Mass.
207113		Ga. s.	Ida May.....	62	42	73.0	18.0	6.9	Fsh.	11	75	1908	Seattle, Wash.	Seattle, Wash.
210239		Ga. s.	Ida May.....	6	5	29.8	10.0	2.0	Frt.	1	7	1897	Mellon, Pa.	Miami, Fla.
213177		Ga. y.	Ida May.....	79	7	96.0	16.8	8.2	Yot.	6	500	1904	Orlando, Fla.	Ogdensburg, N. Y.
218576		Ga. s.	Ida May.....	7	5	28.2	12.2	2.7	Frt.	2	10	1915	Mount Pleasant, S. C.	Charleston, S. C.
100693		Ga. s.	Ida May II.....	16	9	46.4	16.1	3.4	Frt.	2	14	1919	Orlando, Fla.	Jacksonville, Fla.
200979		Ga. s.	Ida Mildred.....	6	6	28.0	12.0	3.8	Fsh.	2	8	1899	Orlando, Fla.	New Orleans, La.
100337		Ga. s.	Ida Newcombe.....	7	5	30.3	11.5	3.6	Frt.	1	8	1904	Orlando, Fla.	New Bedford, Mass.
211481		Ga. y.	Ida S.....	26	17	59.1	12.8	6.0	Yot.	1	40	1883	Navesink, N. J.	North Amherst, N. J.
218214		Ga. s.	Ida S.....	9	7	34.7	11.4	3.5	Frt.	1	25	1913	San Diego, Cal.	San Francisco, Cal.
213243		Ga. s.	Ida T.....	9	9	29.2	9.3	3.8	Fsh.	3	15	1904	Green Bank, N. J.	Philadelphia, Pa.
100675		Ga. s.	Ida V.....	15	11	44.2	14.2	3.0	Tow.	3	18	1915	Peshigo, Wis.	Philadelphia, Pa.
218490		Ga. s.	Ida V.....	18	8	41.9	12.2	5.2	Pas.	2	18	1899	Juniper Bay, N. C.	Wilmington, N. C.
100464		Ga. s.	Ida L. Miller.....	30	29	54.2	17.2	6.5	Fsh.	8	25	1919	Bayonne, N. J.	New York, N. Y.
100570		Ga. s.	Ida M. Prout.....	6	6	29.3	13.2	3.0	Pas.	8	36	1889	Kennebunk, Me.	Portland, Me.
100655		Ga. s.	Ida Bell Louds.....	14	13	43.7	15.1	3.8	Tow.	1	7	1893	Patchogue, N. Y.	Patchogue, N. Y.
204021		Ga. s.	Ida and Francis.....	11	7	34.8	11.5	3.8	Fsh.	2	1898	1898	do.	Key West, Fla.
100389		Ga. s.	Ida and Lula.....	10	9	43.0	12.5	3.5	Frt.	2	1907	1907	Friendship, Me.	Vinal Haven, Me.
201061	KWBT	Ga. y.	Idaho.....	22	18	56.5	12.0	3.5	Yot.	2	25	1885	Seaside, Conn.	Reedville, Va.
218274		Ga. s.	Idaho.....	38	30	30.8	9.3	4.0	Fsh.	1	25	1907	Marblehead, Mass.	Pittsburgh, Pa.
220270		Ga. s.	Idaho.....	8	18	59.8	14.9	6.7	Fsh.	1	19	1919	Bremerton, Wash.	Seattle, Wash.
205114		Ga. y.	Idalls.....	40	32	67.7	14.2	6.7	Yot.	2	50	1929	Los Angeles, Cal.	Los Angeles, Cal.
209290		Ga. s.	Idamao.....	15	12	61.5	14.0	6.2	Pas.	2	50	1905	New York, N. Y.	New York, N. Y.
100584		Ga. s.	Ideal.....	6	6	30.7	13.5	3.6	Mso.	1	24	1911	Cove, Tex.	Galveston, Tex.
100649		Ga. s.	Ideal.....	11	7	38.7	12.1	3.7	Frt.	1	1	1890	Glenwood, N. Y.	New York, N. Y.
202160		Ga. s.	Ideal.....	8	8	33.0	8.8	3.5	Frt.	2	25	1898	Bridgeport, Conn.	Providence, R. I.
207480		Ga. s.	Ideal.....	38	30	54.4	17.4	4.4	Fsh.	1	16	1905	Wareham, Mass.	New Bedford, Mass.
221441		Ga. s.	Ideal.....	12	8	34.0	11.1	5.6	Frt.	3	120	1910	Patchogue, N. Y.	New York, N. Y.
212407	LDNM	Ga. y.	Idealla.....	52	35	75.8	13.9	6.4	Fsh.	2	60	1921	Brooklyn, N. Y.	Do.
100664		Ga. s.	Idle Eagle.....	7	6	38.3	12.7	3.3	Yot.	6	125	1911	Bayonne, N. J.	Do.
100276		Ga. s.	Idle Hour.....	15	11	55.0	12.8	6.3	Fas.	1	1	1898	Do.	Galveston, Tex.
204683		Ga. s.	Idle Hour.....	9	9	32.0	13.7	5.5	Fas.	3	1881	1881	Bristol, R. I.	Boston, Mass.
210403		Ga. y.	Idle Hour.....	19	16	53.0	16.0	4.2	Frt.	1	40	1908	New York, N. Y.	New York, N. Y.
203320		Ga. s.	Idleon.....	9	9	38.0	10.0	2.8	Fas.	2	16	1912	Clayton, N. Y.	Cape Vincent, N. Y.
100605		Ga. s.	Idle Time.....	8	6	38.3	13.5	3.5	Oys.	1	16	1905	Camden, N. J.	Baltimore, Md.
210521		Ga. s.	Idler.....	7	6	30.1	7.7	3.6	Fas.	1	24	1895	Crisfield, Md.	Newport News, Va.
211931		Ga. p.	Idler.....	62	62	64.2	16.5	2.6	Fas.	1	1	1912	Alton, Ill.	St. Louis, Mo.
214740		Ga. p.	Idler.....	16	9	55.5	13.1	3.4	Fas.	2	1913	1913	Little Rock, Ark.	Do.
216072		Ga. y.	Idler.....	19	13	44.8	13.3	6.0	Yot.	0	25	1917	Albany, Ga.	Savannah, Ga.
100441		Ga. s.	Idlewild.....	13	11	36.3	13.8	4.9	Fas.	1	35	1914	South Brooklyn, N. Y.	New Haven, Conn.
206857		Ga. s.	Idlewild.....	9	6	36.1	10.0	4.5	Fas.	1	1	1888	Double Bayou, Tex.	Galveston, Tex.
214812		Ga. p.	Idlewild.....	15	15	39.8	16.0	2.1	Tow.	1	35	1905	Stockton, Cal.	San Francisco, Cal.
219532		Ga. p.	Idlewild.....	42	32	62.6	16.0	3.1	Frt.	1	20	1917	Pocahontas, Ark.	St. Louis, Mo.
201722		Ga. s.	Iduma.....	11	7	43.5	16.9	3.0	Msc.	2	35	1919	Patterson, La.	Morgan City, La.
211471		Ga. s.	Idylease.....	10	7	41.8	11.0	3.6	Fsh.	3	29	1905	Ocean Springs, Miss.	Do.
214069		Ga. s.	Igloo.....	17	14	43.6	12.1	4.5	Fsh.	1	35	1913	Grand Center, Ia.	Do.
219757		Ga. s.	Igloo.....	14	11	38.3	10.4	5.2	Fsh.	3	30	1917	B. H. B. Wash.	Cordova, Alaska.
213330		Ga. s.	Ikaros.....	22	18	40.9	13.2	6.7	Fsh.	1	30	1920	Seattle, Wash.	San Francisco, Cal.
214084		Ga. s.	Ikaros II.....	32	21	52.6	14.4	6.5	Fsh.	0	20	1915	do.	Tacoma, Wash.
157282		Ga. s.	Illaboo.....	12	10	33.0	14.0	3.7	Pas.	7	40	1916	Gig Harbor, Wash.	Seattle, Wash.
218335		Ga. s.	Illinois.....	14	9	32.1	10.9	4.6	Fsh.	2	30	1890	Bay Shore, N. Y.	New Orleans, La.
200851		Ga. s.	Illinois.....	14	11	47.0	12.0	5.6	Frt.	1	16	1919	Houliam, Wash.	Seattle, Wash.
206148		Ga. y.	Illinois.....	25	17	46.4	12.3	3.3	Yot.	6	1	1904	Manitowoc, Wis.	Chicago, Ill.
206698		Ga. s.	Illinois.....	43	38	63.1	13.2	0.7	Mso.	3	120	1908	Palatka, Fla.	Jacksonville, Fla.
208115		Ga. s.	Illinois.....	23	12	34.0	11.0	4.6	Fsh.	4	30	1909	Manitowoc, Wis.	Chicago, Ill.
213205		Ga. s.	Illinois.....	23	19	47.6	13.4	0.2	Fsh.	8	35	1915	do.	Do.
207826		Ga. s.	Illinois Central.....	12	8	35.0	10.8	4.3	Tow.	4	25	1910	Chicago, Ill.	Seattle, Wash.
222223		Ga. y.	Ile III.....	22	16	59.2	12.4	6.0	Yot.	2	110	1905	Baltimore, Md.	Chicago, Ill.
208391		Ga. s.	Ilys.....	19	7	39.2	10.2	6.0	Pas.	1	25	1911	Berkley, Va.	Baltimore, Md.
216676		Ga. y.	Ilys.....	17	11	49.0	10.6	5.2	Yot.	2	250	1918	Waterville, N. Y.	Norfolk, Va.
206677		Ga. s.	Imarta.....	7	5	34.4	10.2	3.9	Fsh.	1	12	1909	Juneau, Alaska.	New York, N. Y.
													Juneau, Alaska.	Juneau, Alaska.

† Formerly ga. s. Little Brothers.

† Oil engine.

† Rebuilt.

MERCHANT MOTOR VESSELS OF THE UNITED STATES—Continued.

Official No.	Signal letters.	Rig.	Name of vessel.	Gross tonnage.	Net tonnage.	Length.	Breadth.	Depth.	Service.	Crew.	Indicated horsepower.	When built.	Where built.	Home port (where permanent document issues).
203054		Ga. y.	Imatra.	32	22	66.3	12.3	5.4	Pas.	3	1006	1906	Baltimore, Md.	Washington, D. C.
217101		Ga. s.	Immigrant.	25	17	60.5	12.3	5.5	Pas.	1	105	1918	Battery Park, Va.	Norfolk, Va.
200510		Ga. s.	Imogene.	15	12	51.0	12.0	4.0	Frt.	3	20	1903	Mount Pleasant, S. C.	Beaufort, S. C.
215324		Ga. y.	Imova.	22	15	52.8	11.5	5.1	Yct.	2	130	1917	Boston, Mass.	Boston, Mass.
200573		Ga. s.	Imp.	8	5	36.1	9.1	4.0	Pas.	1	100	1901	Richmond, Wash.	Seattle, Wash.
201108		Ga. s.	Imp.	18	14	48.0	12.5	4.0	Tow.	2	2	1901	Newark, N. J.	Charleston, S. C.
203199		Ga. s.	Imp.	14	11	37.8	11.5	4.0	Msc.	2	30	1911	Lebanon, Pa.	Los Angeles, Cal.
210910		Ga. s.	Imp.	17	11	46.6	12.5	3.0	Pas.	2	25	1912	Gulf City, Fla.	Tampa, Fla.
230282		Ga. s.	Imp.	7	5	31.5	9.2	3.7	Fsh.	1	10	1907	Day, Ga.	Seattle, Wash.
221118		Ga. y.	Imp.	8	5	32.0	10.3	4.3	Yct.	2	20	1905	Day, Ga.	Seattle, Wash.
219210		Ga. s.	Impatience.	11	11	41.0	13.7	3.4	Frt.	2	25	1905	Unknown.	Baltimore, Md.
209853		Ga. s.	Imperator.	148	79	106.0	25.0	11.8	Fsh.	22	110	1912	Essex, Mass.	Gloucester, Mass.
210737		Ga. s.	Imperator.	9	6	37.7	12.7	3.0	Oys.	2	40	1912	Ostrick, La.	New Orleans, La.
100223		Ga. y.	Imp.	19	13	40.8	15.8	5.5	Yct.	0	20	1878	Brooklyn, N. Y.	New Haven, Conn.
205337		Ga. s.	Imp.	15	10	47.0	12.6	4.5	Frt.	1	50	1908	Oakland, Cal.	San Francisco, Cal.
206357		Ga. s.	Imp.	27	19	51.4	11.5	5.0	Pas.	2	40	1909	Seattle, Wash.	Seattle, Wash.
206712		Ga. s.	Imp.	13	11	34.9	10.0	3.9	Pas.	2	28	1909	San Diego, Cal.	San Diego, Cal.
206322		Ga. s.	Imp.	22	15	47.0	12.8	4.8	Frt.	3	40	1909	Seattle, Wash.	Port Townsend, Wash.
203699		Ga. s.	Imp.	13	12	42.5	13.0	4.3	Fsh.	1	30	1912	Juneau, Wash.	Juneau, Alaska.
212350		Ga. s.	Imp.	22	15	54.2	15.0	4.9	Pas.	1	100	1914	Los Angeles, Cal.	Los Angeles, Cal.
214899		Ga. s.	Imp.	30	23	46.6	14.6	6.7	Fsh.	7	45	1917	Tacoma, Wash.	Seattle, Wash.
220192		Ga. s.	Imp.	8	7	32.4	9.7	2.3	Fsh.	1	10	1907	Seattle, Wash.	Seattle, Wash.
214028		Ga. s.	Imp.	17	10	47.0	11.4	4.6	Tow.	2	85	1916	Cedar Bayou, Tex.	Houston, Tex.
215373	LHNR	Ga. y.	Inca.	28	23	60.0	11.2	5.8	Yct.	3	200	1917	Bristol, R. I.	Chicago, Ill.
200193		Ga. y.	Inca II.	59	40	111.0	12.0	6.9	Yct.	7	1909	1909	New York, N. Y.	New York, N. Y.
100766		Ga. s.	Independence.	13	9	38.7	13.1	3.3	Tow.	1	100	1902	Willapa, Wash.	San Francisco, Cal.
200759		Ga. s.	Independence.	13	12	53.5	9.0	3.0	Pas.	2	40	1904	Independence, Oreg.	Portland, Oreg.
215135		Ga. s.	Independence.	12	8	50.0	11.5	3.7	Msc.	1	25	1917	Astoria, Oreg.	Astoria, Oreg.
215285		Ga. s.	Independence.	34	28	52.3	15.3	6.7	Frt.	7	20	1917	Gig Harbor, Wash.	Tacoma, Wash.
203387		Ga. s.	Independence II.	13	6	39.0	10.8	4.4	Fsh.	5	58	1909	Gloucester, Mass.	Gloucester, Mass.
207425		Ga. s.	Independence II.	15	10	51.0	13.2	3.0	Frt.	1	50	1910	Astoria, Oreg.	Astoria, Oreg.
100634		Ga. s.	Independent.	11	10	36.4	11.0	5.6	Frt.	2	10	1897	South Portland, Me.	Machias, Me.
127642		Ga. s.	Independent.	18	17	64.0	11.2	5.0	Frt.	2	100	1901	Alexandria Bay, N. Y.	Cape Vincent, N. Y.
291855		Ga. s.	Independent.	14	10	47.7	12.5	4.3	Tow.	1	20	1905	Vallejo, Cal.	San Francisco, Cal.
212206		Ga. s.	Independent.	10	7	45.8	8.8	3.3	Frt.	1	45	1912	St. Andrew, Fla.	Tampa, Fla.
213675		Ga. s.	Independent.	7	5	32.0	10.0	4.1	Frt.	2	24	1915	Green Bay, Wis.	Duluth, Minn.
100697		Ga. s.	Index.	18	12	53.0	16.7	3.6	Frt.	2	100	1909	Smyrna, N. C.	Norfolk, Va.
100773		Ga. s.	India.	6	6	43.0	11.6	2.4	Mso.	0	10	1902	Morehead City, N. C.	Beaufort, N. C.
205352		Ga. p.	Indian.	13	10	61.2	12.0	2.2	Tow.	1	20	1908	Marletta, Ohio	Pittsburgh, Pa.
211135	LFQQ	Ga. y.	Indian.	92	62	92.5	16.3	7.7	Yct.	4	123	1913	New York, N. Y.	Chicago, Ill.
220854		Ga. s.	Indian.	52	35	56.0	19.1	3.2	Frt.	2	30	1920	St. Augustine, Fla.	St. Augustine, Fla.
201230		Ga. s.	Indian.	17	11	47.2	17.5	3.9	Frt.	1	100	1904	Biloxi, Miss.	New Orleans, La.
206213		Ga. s.	Indian.	12	11	55.5	18.8	2.6	Pas.	1	40	1903	Tropic, Fla.	St. Augustine, Fla.
100793		Ga. s.	Indian.	7	5	33.0	9.1	3.1	Fsh.	1	8	1902	Atlantic City, N. J.	Philadelphia, Pa.
214912		Ga. s.	Indian.	31	24	51.8	14.7	6.3	Fsh.	7	40	1917	Tacoma, Wash.	Seattle, Wash.
217477		Ga. s.	Indiana.	21	14	55.6	13.3	5.2	Fsh.	4	65	1918	Terminal, Cal.	Los Angeles, Cal.
100716		Ga. y.	Indra.	23	23	72.0	15.0	8.0	Yct.	3	100	1909	South Boston, Mass.	Fall River, Mass.
221284		Ga. s.	Industry.	14	11	49.3	11.5	3.5	Pas.	2	60	1921	Chicago, Ill.	Chicago, Ill.
100740		Ga. s.	Inceda.	7	6	36.0	9.3	3.5	Frt.	2	35	1910	Heist, Tex.	Port Lavaca, Tex.
100390		Ga. s.	Inez.	7	6	26.0	11.0	4.0	Fsh.	1	15	1899	Osterville, Mass.	New Bedford, Mass.
100737		Ga. s.	Inez.	16	13	40.7	11.0	3.9	Frt.	4	100	1901	Fall River, Mass.	Newport, R. I.
100478		Ga. s.	Inez.	25	13	67.0	17.0	5.0	Oys.	1	100	1901	Molten, Md.	Norfolk, Va.
205829		Ga. s.	Inez.	6	6	21.8	11.7	4.0	Fsh.	1	9	1908	Cheatham, Mass.	New Bedford, Mass.
207704		Ga. s.	Inez.	10	5	39.6	8.9	3.0	Pas.	2	16	1902	Orlando, Md.	Crisfield, Md.
100711		Ga. s.	Inez.	18	8	46.0	14.9	5.1	Fsh.	3	40	1917	Friendship, Me.	Vineyard Haven, Mass.
100711		Ga. s.	Infanta.	20	11	53.0	16.4	4.0	Pol.	3	18	1891	Madison, Md.	Philadelphia, Pa.
218992		Ga. s.	Inga.	27	19	48.0	14.0	5.2	Frt.	2	40	1911	Seattle, Wash.	Seattle, Wash.
218392		Ga. s.	Inger.	9	7	32.4	9.8	4.6	Fsh.	2	15	1919	Do.	Do.
201383	KVHI	Ga. s.	Ingomar.	143	85	104.8	25.7	11.4	Fsh.	21	90	1904	Essex, Mass.	Gloucester, Mass.
215111		Ga. s.	Ingrid II.	8	7	28.0	8.5	3.1	Fsh.	1	15	1915	St. James, Mich.	Milwaukee, Wis.
100679		Ga. s.	Inner Beach.	8	6	30.1	12.1	3.6	Msc.	1	100	1899	East Rockaway, N. Y.	Patchogue, N. Y.
205917		Ga. s.	Inquirer.	18	13	89.0	17.8	4.3	Pas.	4	75	1908	Owensboro, Ky.	Evansville, Ind.
215230	LHJR	Ga. y.	Inquirer.	25	17	59.8	11.5	5.3	Yct.	1	100	1917	Candem, N. J.	Philadelphia, Pa.
206318	LBDP	Ga. y.	Insep.	20	20	58.2	12.4	5.4	Yct.	2	100	1909	Greenport, N. Y.	Cincinnati, Ohio.
206191		Ga. y.	Inspector.	46	31	79.8	13.7	6.9	Yct.	3	200	1909	New York, N. Y.	Albany, N. Y.
210159		Ga. s.	Inspector.	18	15	39.1	12.5	4.9	Oys.	2	16	1912	Criden, N. J.	Philadelphia, Pa.
214814		Ga. s.	Interlaken.	19	12	47.0	11.3	5.7	Tow.	2	45	1917	Seattle, Wash.	Seattle, Wash.
200809		Ga. s.	International.	13	7	41.8	13.9	5.2	Tow.	1	20	1904	Eastport, Me.	Eastport, Me.
206293		Ga. s.	Interstate.	7	6	35.0	6.8	2.4	Frt.	1	100	1908	Superior, Wis.	Duluth, Minn.
100375		Ga. s.	In Time.	9	9	28.0	13.4	4.0	Fsh.	2	100	1885	Noank, Conn.	New London, Conn.
213750		Ga. s.	Intruder.	10	9	31.0	9.4	4.0	Fsh.	1	20	1915	Ludington, Mich.	Grand Haven, Mich.
202306	KVDF	Ga. y.	INVADER.	155	141	112.7	25.6	13.5	Yct.	22	100	1905	Boston, Mass.	San Francisco, Cal.
100501		Ga. s.	Inverness.	11	10	28.7	12.6	6.0	Fsh.	2	100	1891	Vinal Haven, Me.	Rockland, Me.
208830		Ga. p.	Invincible.	35	35	62.2	24.2	3.8	Fer.	1	25	1911	Wolf Point, Mont.	Great Falls, Mont.

(a) st. y. Alcora.
 (b) st. y. Jonetta.
 (c) ga. y. Lunetta.

(a) ga. y. Whirlwind.
 (b) U. S. ga. y. Whirlwind.
 (c) ga. y. Whirlwind.
 (d) Formerly st. s. Capt. Dave Wagoner.

(a) Formerly ga. y. (a) Inspector.
 (b) Cruiser.
 † Unknown.
 ‡ Oil engine.

MERCHANT MOTOR VESSELS OF THE UNITED STATES—Continued.

Official No.	Signal letters.	Rtg.	Name of vessel.	Gross tonnage.	Net tonnage.	Length.	Breadth.	Depth.	Service.	Crew.	Indicated horsepower.	When built.	Where built.	Home port (where permanent issues).
						Feet.	Feet.	Feet.						
216890		Ga. s.	Invincible	25	12	51.6	14.0	6.6	Fsh.	2	50	1918	San Diego, Cal.	San Diego, Cal.
221346		Ga. s.	Invincible	16	11	45.2	11.9	4.0	Fsh.	2	15	1921	Big Pine, Fla.	Key West, Fla.
205500		Ga. s.	Iola	8	7	32.8	10.0	4.0	Pas.	1	16	1904	Providence, R. I.	Providence, R. I.
206739		Ga. s.	IOLA	14	9	44.0	9.1	3.8	Tow.	1	50	1909	Memphis, Tenn.	Memphis, Tenn.
207866		Ga. s.	Iola	22	18	60.0	10.5	6.8	Pas.	2	1910	Charlotte, N. Y.	New Orleans, La.
216637		Ga. s.	Iola	8	6	34.0	9.1	4.3	Fsh.	2	14	1915	Seattle, Wash.	Seattle, Wash.
220592		*Ga. y.	Iola	22	14	59.7	12.0	4.3	Tow.	1	20	1920	Longbottom, Ohio	Cincinnati, Ohio
205329		Ga. p.	Iolanthe	18	15	51.4	10.0	4.0	Yct.	3	50	1903	New York, N. Y.	New York, N. Y.
207659		*Ga. p.	Iona	9	9	38.0	20.0	2.0	Fer.	1	1910	Bljow Hills, S. Dak.	Pembina, N. Dak.
209758		Ga. y.	Iona	18	12	38.8	10.3	4.5	Yct.	1	23	1912	Los Angeles, Cal.	Los Angeles, Cal.
212832		Ga. s.	Iona	13	9	39.6	10.3	3.5	Pas.	1	12	1911	Douglas, Alaska	Juneau, Alaska
213318		Ga. s.	Iona	20	17	60.8	13.6	4.0	Pas.	2	60	1915	Erle, Pa.	Erle, Pa.
218725		Ga. s.	Iona	9	7	33.3	10.0	3.8	Pas.	1	24	1918	Atlantic City, N. J.	Philadelphia, Pa.
220546		Ga. s.	Iona	10	7	30.8	10.0	3.9	Pas.	1	20	1920	Newark, N. J.	Newark, N. J.
208912		Ga. s.	Iona Estelle	12	11	31.2	9.4	4.0	Fsh.	4	16	1901	Manhwa, Wis.	Milwaukee, Wis.
100387		Ga. s.	Iono	10	9	41.4	14.9	3.3	Frt.	2	1883	Taylor's Island, Md.	Baltimore, Md.
203031		Ga. s.	Iono	9	6	47.0	10.0	2.0	Frt.	3	1906	Portsmouth, Va.	Norfolk, Va.
209992		Ga. s.	Iono	10	9	28.0	9.0	4.2	Pas.	1	15	1912	Traverse City, Mich.	Grand Haven, Mich.
214112		Ga. y.	Iono	28	19	58.1	12.8	5.8	Yct.	1	70	1916	Wiscasset, Me.	New York, N. Y.
201103		Ga. s.	Iowa	12	8	41.6	9.7	2.7	Fsh.	1	32	1907	Juneau, Alaska	Juneau, Alaska
219825		Ga. s.	Iowa	22	17	47.4	13.5	2.4	Frt.	2	30	1920	Atlantic, N. C.	Beaufort, N. C.
218694		Ga. y.	Iowan	18	16	35.6	12.4	3.7	Yct.	2	20	1917	New Orleans, La.	New Orleans, La.
211318		Ga. s.	Ira	14	12	38.0	12.0	4.0	Fsh.	2	35	1911	Seattle, Wash.	Seattle, Wash.
200978		Ga. s.	Ira Marshall	12	8	46.0	12.4	3.7	Frt.	2	1911	Portsmouth, Va.	Philadelphia, Pa.
12349		Ga. s.	Ira W. Hover	67	52	84.2	22.5	5.6	Frt.	1	35	1875	New Bridge, N. Y.	New York, N. Y.
100150	LSKN	Ga. s.	Ira and Abble	11	10	37.5	13.4	5.2	Msc.	2	1875	Do.	Do.
218747		Ga. s.	Irages	436	319	134.3	31.2	11.6	Frt.	10	200	1919	Milton, Fla.	New Orleans, La.
210650		Ga. s.	Iranna	20	17	46.1	12.9	11.5	Oys.	15	15	1912	Ambar, Va.	Reedville, Va.
219677		*Ga. p.	Irawanna	13	13	40.0	10.5	2.0	Tow.	12	1920	Paducah, Ky.	Paducah, Ky.
100752		Ga. s.	Irene	11	11	34.0	14.6	4.4	Fsh.	1	6	1911	Atlantic City, N. J.	Philadelphia, Pa.
100772		Ga. s.	Irene	8	7	37.4	11.6	4.0	Fsh.	1	20	1912	Crofton, Md.	Tampa, Fla.
203812		Ga. s.	Irene	14	13	32.0	9.8	4.2	Fsh.	1	5	1915	Milwaukee, Wis.	Milwaukee, Wis.
204382		Ga. y.	Irene	27	23	62.2	10.4	5.1	Yct.	1	1917	Bayonet, N. J.	New York, N. Y.
204920		Ga. s.	Irene	9	7	37.2	13.7	2.8	Oys.	2	1908	Brantford, Ga.	Brunswick, Ga.
206504		Ga. s.	Irene	9	6	33.0	10.9	8.0	Tow.	2	12	1912	Orlando, Tex.	Port Arthur, Tex.
207578		Ga. s.	Irene	9	6	41.0	11.8	4.0	Tow.	2	50	1919	Seattle, Wash.	Seattle, Wash.
211368		Ga. s.	IRENE	9	8	33.2	8.0	3.0	Pas.	1	20	1911	Gratton, Ill.	St. Louis, Mo.
211695		*Ga. p.	IRENE	26	26	52.4	22.6	2.6	Fer.	1	36	1913	Brookton, Mont.	Great Falls, Mont.
213894		Ga. s.	Irene	18	13	56.0	12.3	4.2	Fsh.	2	25	1916	Palmera, Va.	Reedville, Va.
216313		Ga. s.	Irene	7	6	30.8	8.4	4.2	Msc.	1	12	1915	Seattle, Wash.	Seattle, Wash.
218120		Ga. s.	Irene	9	8	35.3	9.2	4.8	Fsh.	2	18	1914	Do.	Do.
219377		Ga. s.	Irene	13	13	42.3	11.4	2.0	Oys.	2	10	1915	Do.	Do.
220413		Ga. s.	Irene II	8	5	33.0	10.5	3.7	Mso.	2	30	1920	New York, N. Y.	New York, N. Y.
207215		Ga. s.	Irene II	7	5	30.3	9.7	3.7	Fsh.	1	6	1910	Tacoma, Wash.	Wrangell, Alaska
205413		Ga. s.	Irene Harnes	16	11	46.3	12.3	2.6	Frt.	2	35	1908	Astoria, Oreg.	Portland, Oreg.
210161		Ga. s.	Irene Deck	8	6	41.5	10.4	3.5	Pas.	1	15	1912	Erle, Pa.	Erle, Pa.
212296		Ga. s.	Irene M.	12	10	35.7	10.3	5.4	Pas.	2	24	1915	Beverly, Mass.	New London, Conn.
218443		Ga. s.	Irene M.	9	8	40.8	10.6	3.2	Tow.	1	12	1905	Lansingburgh, N. Y.	Albany, N. Y.
216281		Ga. s.	Irene M. III	8	5	32.0	11.1	3.8	Pas.	1	18	1883	Newburyport, Mass.	Boston, Mass.
204462		Ga. s.	Irene R.	9	7	31.5	8.9	3.8	Fsh.	2	1904	Ludington, Mich.	Grand Haven, Mich.
155331		Ga. s.	Irene and Pearl	26	12	55.2	16.0	4.0	Frt.	2	1898	Patuxent, N. Y.	Norfolk, Va.
100686		Ga. s.	Irene and Ruth	8	8	41.1	14.7	3.4	Frt.	2	1899	Fairmont, Md.	Port Amboy, N. J.
100426		Ga. s.	Iris	14	14	30.5	14.9	6.3	Fsh.	2	1888	Greenport, Mass.	Provincetown, Mass.
100587		Ga. s.	Iris	9	9	31.7	12.6	4.1	Mso.	1	1891	Riverhead, N. Y.	Greenport, N. Y.
100630		Ga. s.	Iris	6	6	26.4	9.8	5.3	Fsh.	1	1897	Bristol, Me.	Boothbay, Me.
116081	KSFP	Ga. y.	Iris	32	30	54.0	20.5	4.7	Yct.	2	1919	Bayport, N. Y.	Tampa, Fla.
200800	KTBL	Ga. y.	Iris	84	73	86.0	21.2	12.4	Yct.	12	100	1904	Boston, Mass.	New York, N. Y.
209785		Ga. s.	Iris	14	9	35.7	10.5	4.8	Pas.	1	20	1911	Seattle, Wash.	Juneau, Alaska
219211		Ga. s.	Iris	18	12	56.0	14.0	4.0	Frt.	2	50	1919	Tampa, Fla.	Tampa, Fla.
214804		Ga. s.	Iris F.	44	38	62.7	15.5	3.7	Frt.	2	28	1917	Bonita Springs, Fla.	Do.
206681		Ga. s.	Iris (Irl)	5	5	28.5	9.0	3.6	Fsh.	2	20	1915	Greenport, N. Y.	Grand Haven, Mich.
201680		Ga. s.	Irma	11	9	43.1	8.0	3.3	Frt.	1	28	1919	Grand Rapids, Mich.	St. Louis, Mo.
204703		Ga. s.	Irma	23	20	62.2	11.8	2.9	Msc.	3	59	1917	Mobile, Ala.	Mobile, Ala.
215633		Ga. s.	Irma	25	11	53.0	13.7	5.6	Fsh.	1	45	1917	Eastport, Me.	Eastport, Me.
220417		Ga. p.	Irma	22	18	56.2	11.6	3.7	Pas.	1	18	1914	St. Louis, Mo.	Memphis, Tenn.
100753		Ga. s.	Irma D.	31	18	63.4	18.4	3.5	Oys.	4	1911	Hill, Miss.	Mobile, Ala.
207012		Ga. s.	Irma E.	12	11	32.0	9.5	4.2	Fsh.	2	20	1910	Traverse City, Mich.	Grand Haven, Mich.
218216		Ga. s.	Irma T.	10	7	33.8	9.1	3.6	Tow.	1	30	1919	Harrisburg, Tex.	Galveston, Tex.
208943		Ga. s.	Irma Janelte	14	13	32.0	10.2	3.5	Fsh.	4	18	1909	Jackson Harbor, Wis.	Duluth, Minn.
213639		Ga. s.	Irma W.	11	8	40.0	11.2	3.5	Tow.	1	60	1915	Cove, Tex.	Galveston, Tex.
100769		Ga. s.	Iroquois	12	11	34.0	12.0	3.0	Pas.	1	1902	Chicago, Ill.	St. Louis, Mo.
220131		Ga. s.	Iroquois	7	6	39.0	9.5	3.8	Frt.	1	22	1909	Bay Mills, Mich.	Marquette, Mich.
212794		Ga. s.	Irven	11	8	36.4	11.6	6.2	Fsh.	3	35	1914	Portland, Me.	Portland, Me.

1 Formerly ga. s. Dello.
 2 ga. y. Jendora.
 3 Formerly ga. y. Topaz II.

*Formerly ga. s. Ovsterman.
 *Formerly sch. y. Shawondasee.

* Formerly ga. y.
 a Onas.
 b Julia.
 c Elly.
 d Iris.
 e Vagatond II.

MERCHANT MOTOR VESSELS OF THE UNITED STATES—Continued.

Official No.	Signal letters.	Rig.	Name of vessel.	Gross tonnage.	Net tonnage.	Length.	Breadth.	Depth.	Service.	Crew.	Indicated horsepower.	When built.	Where built.	Home port (where permanent document issues).	
						<i>Feet.</i>	<i>Feet.</i>	<i>Feet.</i>							
206820		Ga. s.	Irving	8	6	36.8	9.0	3.7	Pas.	2	22	New York, N. Y.	
204619		Ga. s.	Irving D. Olsen	8	5	31.3	11.9	5.8	Fsh.	2	1907	Friendship, Me.	Vinal Haven, Me.	
221264		Ga. y.	Irwin IV	73	64	69.5	17.0	5.9	Yot.	4	100	1921	New York, N. Y.	New York, N. Y.	
209790		Ga. s.	Isa L.	17	10	40.0	15.0	7.6	Frt.	2	10	1912	Belfast, Me.	Boston, Mass.	
100537		Ga. s.	Isa M.	14	11	48.2	13.8	3.5	Oys.	1	1889	Northport, N. Y.	Provincetown, Mass.	
201909		Ga. s.	Isa and Heulah	15	9	38.4	13.7	7.0	Frt.	1	1905	Friendship, Me.	Machias, Me.	
3362		Ga. s.	Isaac Evans	33	21	57.9	10.5	5.7	Oys.	3	8	1886	Mauricetown, N. J.	Philadelphia, Pa.	
215806		Ga. s.	Isaac Pass	47	26	58.3	18.5	5.8	Frt.	3	85	1917	West Norfolk, Va.	Norfolk, Va.	
12371		Ga. s.	Isaac Sherwood	73	61	76.0	26.0	6.0	Frt.	2	48	1868	Haverstraw, N. Y.	New York, N. Y.	
100430		Ga. s.	Isabel	6	5	31.2	13.2	3.5	Mso.	1	1894	Babylon, N. Y.	Patchogue, N. Y.	
100801		El. s.	Isabel	6	6	36.0	7.4	4.0	Mso.	1	8	1903	Bayonne, N. J.	New York, N. Y.	
202629		Ga. s.	Isabel	14	10	50.0	13.4	3.9	Frt.	2	1905	Southport, N. C.	Wilmington, N. C.	
207684		Ga. s.	Isabel	12	8	42.0	11.4	6.5	Fsh.	2	1910	Sedgwick, Me.	Rockland, Me.	
209434		Ga. s.	Isabel	7	5	45.0	12.7	3.0	Frt.	1	17	1903	Orlolo, Md.	Reedville, Va.	
213510		Ga. p.	Isabel	15	14	37.5	8.8	2.5	Pas.	1	6	1914	Berlin, Wis.	Milwaukee, Wis.	
218930		Ga. s.	Isabel	7	5	33.9	10.5	2.5	Oys.	3	10	1911	Cut Off, La.	New Orleans, La.	
217258		Ga. y.	Isabel W.	17	13	48.9	10.5	3.9	Yct.	1	58	1914	Terminal Island, Cal.	Los Angeles, Cal.	
205375		Ga. s.	Isabel Cowan	14	12	49.5	15.6	3.0	Msc.	2	40	1908	Rockaway Beach, N. Y.	New York, N. Y.	
212972		Ga. s.	Isabel Lee	16	11	44.3	12.3	4.0	Frt.	1	45	1915	Dames Point, Fla.	Miami, Fla.	
100628		Ga. s.	Isabel Parsons	12	11	33.7	12.6	6.3	Fsh.	1	7	1897	Friendship, Me.	Portland, Me.
215600		Ga. s.	Isabel H.	13	12	38.0	10.0	4.0	Fsh.	2	40	1917	Charlevoix, Mich.	Grand Haven, Mich.	
202018		Ga. s.	Isabel	15	10	47.2	17.0	2.5	Oys.	2	1905	Bridgeport, Conn.	New Haven, Conn.	
207106		Ga. s.	Isabel	16	16	40.0	10.6	4.2	Fsh.	4	30	1909	Shell Lake, Wis.	Grand Haven, Mich.	
207549	LDJT	Ga. y.	Isabel II	31	18	64.5	13.2	6.0	Yct.	2	1910	Boothbay, Me.	Milwaukee, Wis.	
207400	LBMF	Ga. y.	Isabelle II	29	26	52.8	12.2	5.3	Yct.	1	30	1910	New York, N. Y.	New York, N. Y.	
204612		Ga. s.	Isabelle	26	13	65.4	16.9	4.5	Pas.	3	1907	Thunderbolt, Ga.	Savannah, Ga.	
212693		Ga. s.	Isabelle	20	13	48.0	12.4	4.0	Fsh.	3	30	1914	Klawack, Alaska	Wrangell, Alaska	
217688		Ga. s.	Isabelle Place	10	6	41.8	10.3	4.2	Frt.	1	40	1919	Collington, N. C.	Norfolk, Va.	
221420		Ga. s.	Isella	25	13	61.7	15.5	5.2	Fsh.	3	30	1921	Foxwells, Va.	Reedville, Va.	
100582		Ga. s.	Isidora	15	10	48.0	14.0	2.9	Frt.	2	1891	Muntee, Fla.	Tampa, Fla.	
167169	KMRS	Ga. y.	Isis	17	17	43.5	12.3	7.5	Yct.	2	1896	South Boston, Mass.	Boston, Mass.	
215391		Ga. s.	Isis	28	24	62.6	14.2	5.7	Fsh.	2	40	1917	Seattle, Wash.	Juneau, Alaska	
214305		Ga. s.	Iskoot	10	7	49.2	11.5	2.4	Pas.	2	48	1916	Wrangell, Alaska	Wrangell, Alaska	
210082		Ga. s.	Iskum	16	10	48.0	12.8	4.9	Pas.	1	50	1912	Winslow, Wash.	Seattle, Wash.	
220172		Ga. s.	Iskum	62	42	68.6	17.4	9.2	Frt.	6	80	1912	Vancouver, B. C.	Do.	
220349		Ga. s.	Island Beach	58	50	61.5	21.0	4.2	Pas.	4	102	1920	Nynck, N. Y.	Bridgeport, Conn.	
100490		Ga. s.	Island Belle	9	8	38.2	13.0	4.4	Fsh.	3	16	1861	Newport, R. I.	Providence, R. I.	
220511		Ga. p.	Island Belle	135	92	93.0	18.4	7.5	Frt.	3	1891	Huffalo, N. Y.	Portland, Me.	
203167		Ga. s.	Island Belle	8	7	38.4	10.0	3.9	Frt.	2	1906	Olcott, N. Y.	Tacoma, Wash.	
215843		Ga. s.	Island Belle	20	13	46.8	13.3	3.3	Pas.	2	24	1917	Ewell, Md.	Crisfield, Md.	
214127		Ga. s.	Island Count	15	10	45.5	13.0	5.1	Frt.	1	100	1916	Stockton, Cal.	San Francisco, Cal.	
214128		Ga. s.	Island Countess	15	10	45.5	13.0	5.1	Frt.	1	100	1916	do.	Do.	
215438		Ga. s.	Island Duchess	15	10	45.6	13.0	5.0	Frt.	1	100	1917	do.	Do.	
215439		Ga. s.	Island Duke	15	10	45.6	13.0	5.0	Frt.	1	100	1917	do.	Do.	
214652		Ga. s.	Island Emperor	21	12	52.2	14.2	5.8	Tow.	1	150	1916	do.	Do.	
215440		Ga. s.	Island Empress	22	15	52.2	14.2	5.8	Frt.	1	150	1917	do.	Do.	
202880		Ga. s.	Island Flyer	14	10	55.0	9.9	2.5	Pas.	1	1906	Tacoma, Wash.	Seattle, Wash.	
100785		Ga. s.	Island Home	45	43	58.9	20.6	4.8	Fsh.	3	50	1903	Plantation Key, Fla.	Miami, Fla.	
209535		Ga. s.	Island King	13	9	46.9	12.0	5.1	Pas.	1	50	1911	Stockton, Cal.	San Francisco, Cal.	
211681		Ga. s.	Island Prince	15	10	46.0	13.5	5.6	Frt.	1	100	1913	do.	Do.	
211953		Ga. s.	Island Princess	15	10	45.5	13.2	5.5	Frt.	1	100	1913	do.	Do.	
209605		Ga. s.	Island Queen	13	9	48.9	12.0	5.2	Pas.	1	30	1912	do.	Do.	
212364		Ga. p.	Island Queen	11	11	59.2	17.7	1.3	Frt.	1	25	1914	New Harmony, Ind.	Evansville, Ind.	
215309		Ga. s.	Island Queen	6	5	35.5	11.2	2.1	Frt.	2	20	1907	Vicksburg, Miss.	Vicksburg, Miss.	
218527		Ga. p.	Island Queen	21	11	69.0	12.0	2.0	Tow.	1	40	1919	Parkersburg, W. Va.	Parkersburg, W. Va.	
208956		Ga. s.	Islander	12	9	47.1	12.1	4.8	Pas.	1	50	1911	Stockton, Cal.	San Francisco, Cal.	
209351		Ga. s.	Islander	13	8	32.3	10.4	4.5	Fsh.	1	19	1911	Terminal Island, Cal.	Los Angeles, Cal.	
210087		Ga. s.	Islander	15	15	36.6	9.3	4.0	Frt.	2	30	1912	Surge, N. B. W.	Milwaukee, Wis.	
214105		Ga. s.	Islander	14	9	47.7	11.7	4.8	Fsh.	2	30	1912	Castle Danger, Minn.	Duluth, Minn.	
214340		Ga. y.	Islander	25	23	48.0	12.0	5.5	Yct.	1	65	1916	East Greenwich, R. I.	Boston, Mass.	
215609	LPBN	Ga. s.	Islander	5	5	43.0	10.0	1.8	Frt.	1	30	1917	Waldorf, W. Va.	Pittsburgh, Pa.	
220326		Ga. s.	Islander	13	11	37.1	9.3	4.1	Fsh.	2	32	1911	Seattle, Wash.	Juneau, Alaska	
209257		Ga. s.	Isle of Surry	38	16	60.1	17.5	5.3	Frt.	2	50	1911	Chickadee, Va.	Norfolk, Va.	
120925	KDFJ	Ga. y.	Isolda	29	28	47.5	16.8	6.5	Yct.	2	1885	Thousand Mt., Me.	Baltimore, Md.	
100651		Ga. s.	Isolda	11	11	39.4	12.0	4.4	Tow.	3	1889	Ph. R.boro, N. J.	Philadelphia, Pa.	
202239		Ga. y.	It	17	12	52.3	11.0	5.0	Yct.	1	1901	Chester, Conn.	Hartford, Conn.	
213453		Ga. s.	It	15	10	45.0	10.6	4.5	Fsh.	1	30	1915	Blaine, Wash.	Seattle, Wash.	
210225		Ga. s.	It	8	5	33.7	9.1	4.0	Fsh.	0	15	1909	Bellevue, Wash.	Do.	
205851		Ga. y.	Itasca	43	34	68.0	15.6	8.8	Yct.	3	50	1908	Stamford, Conn.	Houston, Tex.	
209134		Ga. y.	Itasca	7	4	36.7	12.0	4.5	Yct.	1	12	1910	St. Paul, Minn.	Jacksonville, Fla.	
221124		Ga. s.	Itasca	17	7	32.8	8.5	3.5	Fsh.	3	34	1903	Milwaukee, Wis.	Milwaukee, Wis.	
205820		Ga. s.	Iva	10	7	31.3	10.6	4.8	Msc.	1	45	1908	Tottenville, N. Y.	New York, N. Y.	

1 Formerly ga. y. ^a Friend ship IX.
^b Naudoma.

1 Formerly ga. y. ^a Vidofner
^b Isis.
^c Tarollinta.
^d Rebecca.

1 Formerly British ga. y. Iskum.
^a Formerly ga. s. Katharine.
^b Formerly sch. y. Flossie.
^c Oil engine.

MERCHANT MOTOR VESSELS OF THE UNITED STATES—Continued.

Official No.	Signal letters.	Rtg.	Name of vessel.	Gross tonnage.	Net tonnage.	Length.	Breadth.	Depth.	Service.	Crew.	Indicated horsepower.	When built.	Where built.	Home port (where permanent document issues).	
212706		Ga. s.	Iva Rose	11	10	27.3	10.5	3.0	Fsh.	1	20	1914	Glen Haven, Mich.	Grand Haven, Mich.	
100370		Ga. s.	Iva S. Barnes	15	14	38.0	15.6	5.0	Frt.	2		1884	Whiting, Me.	Eastport, Me.	
100531		Ga. s.	Ivahn Ray	11	7	37.9	14.5	3.8	Oys.	2		1892	Seabright, N. J.	Perth Amboy, N. J.	
100493		Ga. s.	Ivanhoe	14	10	60.0	10.7	3.9	Frt.	2		1891	Baltimore, Md.	Baltimore, Md.	
218620		*Ga. p.	Ivanhoe	41	20	56.2	15.8	2.2	Tow.	2		1919	Patterson, La.	Morgan City, La.	
200841		Ga. s.	Ivanhoe	8	5	32.0	9.0	3.6	Tow.	1		1904	Seattle, Wash.	Port Townsend, Wash.	
100343		Ga. s.	Ivy L. Leonard	31	21	64.2	13.1	4.8	Frt.	2		1883	Madison, Md.	Crisfield, Md.	
211542		Ga. s.	Iveagh	11	6	38.8	12.0	4.6	Pat.	2	30	1902	Brooklyn, N. Y.	New York, N. Y.	
100449		Ga. s.	Ivy	9	9	42.0	15.0	3.5	Frt.	1		1899	Solomons, Md.	Norfolk, Va.	
218355		Ga. s.	Ivy	13	10	39.5	11.3	4.4	Mso.	2	35	1918	Chouplique, La.	Morgan City, La.	
220029		Ga. s.	Ixi	9	7	34.2	10.3	4.2	Fsh.	2	14	1920	Richardson, Wash.	Seattle, Wash.	
210347		Ga. s.	Izaak Walton	60	60	65.0	16.5	4.0	Fsh.	2	12	1912	Muskegon, Mich.	Grand Haven, Mich.	
J.															
210185		Ga. s.	J. B.	11	7	38.5	12.8	3.3	Oys.	1		1912	Brunswick, Ga.	Brunswick, Ga.	
214948		*Ga. p.	J. L.	12	10	45.4	9.9	3.2	Pat.	1	12	1916	Tlger Tall, Tenn.	St. Louis, Mo.	
219466		*Ga. p.	J. Q. A.	48	45	75.0	25.0	3.0	Per.	1	36	1919	Chamberlain, S. Dak.	Pemba, N. Dak.	
77075		Ga. s.	J. Chruttl	13	11	35.0	15.0	3.6	Pat.	4		1892	Hill, Mi.	New Orleans, La.	
106722		Ga. s.	J. Boyd	14	7	50.0	13.0	3.8	*Frt.	1	15	1889	Baltimore, Md.	Reedville, Va.	
216513		Ga. s.	J. L. C.	14	14	32.0	10.0	1.2	Pat.	1	18	1917	Mackd. Ho. Ark.	St. Louis, Mo.	
204853		Ga. s.	J. Van Wyen	14	12	44.4	15.3	3.4	Oys.	1		1908	Patchogue, N. Y.	Patchogue, N. Y.	
77511		Ga. s.	J. Warren	10	7	35.0	10.0	3.4	Frt.	1		1901	Coquille, Ore.	Marshfield, Ore.	
77415		Ga. s.	J. A. Cummins	98	63	96.6	19.7	6.0	Frt.	13		1886	San Francisco, Cal.	Honolulu, Hawaii.	
214027		Ga. s.	J. A. C.	10	8	33.5	11.3	4.4	Fsh.	1	11	1916	Foulsb, Wash.	Seattle, Wash.	
77181		Ga. s.	J. A. Gault	6	6	25.8	12.4	3.7	Oys.	1	10	1895	Atlantic City, N. J.	Philadelphia, Pa.	
206620		Ga. s.	J. A. Willey	24	18	51.6	15.1	5.2	Fsh.	2	50	1912	Solomons, Md.	Reedville, Va.	
213244		Ga. s.	J. A. Y.	9	8	34.0	10.0	4.0	Pat.	1	26	1915	Juneau, Alaska	Juneau, Alaska	
221237		Ga. s.	J. & P.	10	12	41.7	14.0	5.7	Frt.	2	45	1921	Brooklyn, N. Y.	New York, N. Y.	
213418		Ga. s.	J. B. Flaherty	11	10	30.5	9.5	3.8	Mso.	1	12	1906	Racine, Wis.	Milwaukee, Wis.	
214505		Ga. s.	J. B. Haversnick	10	10	33.5	8.0	3.6	Pat.	1	12	1913	Grafton, Ill.	Memphis, Tenn.	
218497		Ga. s.	J. B. Wright	106	74	96.9	21.5	6.0	Frt.	3	126	1919	Pat. to N. J.	Philadelphia, Pa.	
210204		Ga. s.	J. C. Byers	9	6	42.8	11.7	3.2	Fsh.	1	40	1911	Lehigh, Mich.	Toledo, Ohio	
77339		Ga. s.	J. O. Elliott	28	16	51.7	12.4	6.7	Frt.	2	2	1898	San Francisco, Cal.	San Diego, Cal.	
210297		Ga. s.	J. D. Minor	18	8	45.5	10.1	3.0	Oys.	3	3	1913	Hull, Md.	Gulfport, Miss.	
77157		Ga. s.	J. D. Patterson	11	11	50.0	11.2	4.9	Pat.	2	36	1894	Bordentown, N. J.	Baltimore, Md.	
220647		Ga. s.	J. D. Phillips	9	0	36.3	8.2	3.8	Mso.	2	45	(3)		New York, N. Y.	
211298		Ga. s.	J. F. Buck	8	6	40.6	12.0	3.2	Frt.	2	2	1912	Carrabelle, Fla.	Apalachicola, Fla.	
78548		Ga. s.	J. F. Penney	17	6	45.2	16.5	5.0	Oys.	4	20	1884	Moriches, N. Y.	Philadelphia, Pa.	
219332	LWJN	Ga. s.	J. F. Penrose	3,379	2,807	293.5	49.3	31.2	Tnk.	25	960	1920	Orange, Tex.	Port Arthur, Tex.	
77222		Ga. s.	J. F. White	10	5	43.0	13.0	3.8	Frt.	1		1896	Grafton, Va.	Newport News, Va.	
210471		*Ga. p.	J. G. Oles	16	9	51.8	8.4	1.6	Pat.	1	8	1912	Grafton, Va.	Pittsburgh, Pa.	
203600		Ga. s.	J. H. Alvah	13	6	42.4	13.2	3.5	Oys.	1		1906	Port Haywood, Va.	Newport News, Va.	
77510		Ga. s.	J. H. B.	14	13	45.0	10.1	4.0	Oys.	1		1892	Brook Haven, N. Y.	Patchogue, N. Y.	
210017		Ga. s.	J. H. Crockett	15	9	64.6	10.1	2.5	Frt.	0	20	1911	Portland, Ore.	Portland, Ore.	
78112		Ga. s.	J. H. Marshall	7	5	38.9	10.9	3.6	Mso.	1		1879	York County, Va.	Newport News, Va.	
77495		Ga. s.	J. H. Meek	7	7	43.5	14.2	3.9	Frt.	1		1901	Ortola, Md.	Reedville, Va.	
208501		Ga. s.	J. H. Sisson	35	24	64.2	16.0	5.9	Fsh.	5	75	1911	Astoria, Ore.	Wrangell, Alaska.	
214081		Ga. s.	J. H. Steele	106	59	84.7	22.5	6.7	Pat.	9	100	1916	Solomons, Md.	Baltimore, Md.	
12787		Ga. s.	J. H. Stevens	94	88	100.0	21.3	6.0	Frt.	6		1866	Detroit, Mich.	Milwaukee, Wis.	
78317		Ga. s.	J. H. Still	32	29	58.2	17.8	5.0	Frt.	1		1889	Bay Port, N. Y.	Patchogue, N. Y.	
78630		Ga. s.	J. I. Housman	7	6	29.8	13.3	3.4	Fsh.	1		1895	Patchogue, N. Y.	Do.	
215336		*Ga. p.	J. J. Finley	17	14	43.4	10.0	2.0	Tow.	1	22	1917	Carthage, Mo.	Memphis, Tenn.	
207025		*Ga. p.	J. J. Gore	9	8	59.2	11.5	1.9	Frt.	2	30	1898	Collins, Tenn.	Nashville, Tenn.	
207352		Ga. s.	J. J. Kohout	24	19	48.9	15.9	4.8	Pat.	2		1897	Brooklyn, N. Y.	Philadelphia, Pa.	
214653		*Ga. p.	J. J. Owen	8	7	30.3	9.0	2.3	Pat.	1	18	1919	Cumling, Ark.	St. Louis, Mo.	
77037		Ga. s.	J. J. Snellenburg	8	7	30.1	14.0	3.9	Mso.	1		1871	Atlantic City, N. J.	Philadelphia, Pa.	
76016		Ga. s.	J. J. Stofen	32	22	63.0	21.0	4.3	Frt.	1	20	1875	San Francisco, Cal.	San Francisco, Cal.	
76570		Ga. s.	J. J. Womble	18	16	45.7	15.0	4.0	Frt.	2		1877	Norfolk, Va.	Norfolk, Va.	
213267		Ga. s.	J. M. Marshall	109	60	100.8	22.8	10.6	Fsh.	16		1915	Essex, Mass.	Gloucester, Mass.	
206367		Ga. s.	J. N. Coombs	10	7	41.4	9.7	4.9	Fsh.	2	25	1905	Apalachicola, Fla.	Apalachicola, Fla.	
216956		*Ga. p.	J. P. Hagler	11	11	56.5	12.0	2.0	Tow.	1	22	1918	Salt Creek, Tenn.	Chatanooga, Tenn.	
78744		Ga. s.	J. P. Moore	14	8	48.3	13.5	4.0	Oys.	3		1885	Poppono, Va.	Newport News, Va.	
211575		*Ga. p.	J. P. Muggah	25	16	63.2	16.0	2.8	Tow.	3	40	1913	Franklin, La.	Morgan City, La.	
210951		Ga. s.	J. P. Todd II	17	12	40.0	13.4	5.4	Fsh.	4	40	1913	Seattle, Wash.	Ketchikan, Alaska.	
212316		Ga. s.	J. P. Williams	37	33	53.5	13.5	6.8	Pat.	4	95	1914	Courabelle, Fla.	Apalachicola, Fla.	
213584		Ga. s.	J. Q. Adams	13	6	45.0	14.3	3.4	Frt.	1	37	1915	Ellipse, Va.	Norfolk, Va.	
75280		Ga. s.	J. R. Atwood	43	41	63.1	19.4	6.7	Fsh.	1		1871	Hath, Me.	Boston, Mass.	
212558		Ga. s.	J. R. Dixon	11	9	41.5	9.6	3.3	Frt.	1	18	1914	Atlantic, N. C.	Beaufort, N. C.	
220714		Ga. s.	J. S. Corkhill	12	11	42.1	11.0	3.1	Frt.	4	20	1913	Camden, N. J.	Philadelphia, Pa.	
200830		Ga. s.	J. S. Murrow	28	21	61.2	20.5	4.7	Mso.	3		1901	Apalachicola, Fla.	Mobile, Ala.	
219266		Ga. s.	J. S. Taylor	19	12	52.2	13.1	4.0	Frt.	2	21	1911	Moore Creek, Va.	Norfolk, Va.	
211797		Ga. s.	J. T. Moore	20	9	48.5	15.8	5.0	Oys.	2	40	1913	Poquoson, Va.	Newport News, Va.	
77059		Ga. s.	J. T. Parks	10	6	51.0	13.6	3.6	Oys.	1	18	1892	Oriole, Md.	Do.	
206749		Ga. s.	J. T. Robinson	18	12	45.5	14.0	2.5	Fsh.	2	30	1908	Yakutat, Alaska	Seattle, Wash.	
76070		Ga. s.	J. W. Amas	13	13	54.5	14.4	2.8	Frt.	1		1879	Norfolk, Va.	Norfolk, Va.	

1 Formerly ga. s. Annie Ellsworth.

2 Formerly Hawaiian st. s. J. A. Cummins.

3 Formerly ga. y. S. W. McKeever.

† Composite.

‡ Unknown.

MERCHANT MOTOR VESSELS OF THE UNITED STATES—Continued.

Official No.	Signal letters.	Rig.	Name of vessel.	Gross tonnage.	Net tonnage.	Length.	Breadth.	Depth.	Service.	Crew.	Indicated horsepower.	When built.	Where built.	Home port (where permanent document issues).
						<i>Feet.</i>	<i>Feet.</i>	<i>Feet.</i>						
211712		Ga. s.	J. W. Brooks.....	28	19	56.7	16.3	4.7	Frt.	3	30	1913	Madison, Md.....	Baltimore, Md.
211642		*Ga. p.	J. W. Cox.....	25	25	55.0	12.6	2.6	Tow.	2	25	1913	Herrmann, Mo.....	St. Louis, Mo.
210475		Ga. s.	J. W. Foggie.....	9	8	40.4	13.0	3.1	Frt.	1	12	1912	Chesconnessex, Va.....	Baltimore, Md.
206742		Ga. s.	J. W. Lathrop.....	14	13	49.0	14.0	3.5	Frt.	2	1909	Southport, N. C.....	Wilmington, N. C.	
212509		Ga. s.	J. W. Murphy.....	20	6	46.5	14.0	4.7	Frt.	1	30	1914	Norfolk, Va.....	Norfolk, Va.
208138		*Ga. p.	J. W. Phillips.....	6	6	47.5	8.2	2.4	Fer.	1	6	1910	Capertons Ferry, Ala.....	Mobile, Ala.
210307		*Ga. p.	J. W. Sanford.....	36	36	86.0	24.5	2.5	Fer.	3	125	1912	Chamberlain, S. Dak.....	Pembina, N. Dak.
214513		*Ga. p.	J. W. Wheeler.....	19	17	43.8	12.0	2.4	Tow.	1	25	1916	Madison, Ark.....	St. Louis, Mo.
201073		Ga. s.	J. W. Wilson.....	10	11	53.3	17.5	4.2	Frt.	2	25	1907	Sallsbury, Md.....	Crisfield, Md.
76377		Ga. s.	J. D. W. Curet.....	40	28	61.6	21.6	4.7	Frt.	4	24	1888	Jordan River, Miss.....	Mobile, Ala.
76516		Ga. s.	J. D. C. Hanna.....	10	0	53.0	13.9	3.0	Frt.	2	1884	Somerset County, Md.....	Annapolis, Md.	
201069		Ga. s.	J. Harry Lyons.....	15	14	51.6	15.0	3.8	Pas.	2	24	1904	Atlantic City, N. J.....	Philadelphia, Pa.
77078		Ga. s.	J. Henry Edmunds.....	72	45	87.3	21.0	0.2	Plt.	11	1893	Brooklyn, N. Y.....	Wilmington, Del.	
77257		Ga. s.	J. Willard Morgan.....	15	13	41.0	16.5	4.3	Frt.	1	1897	Atlantic City, N. J.....	Philadelphia, Pa.	
203219		*Ga. p.	J. C. & B.....	13	5	53.7	14.0	3.6	Frt.	3	1906	Westwego, La.....	New Orleans, La.	
77630		Ga. s.	J. and C. Hehuley.....	41	37	67.0	20.0	4.8	Frt.	1	1892	Anatylville, N. Y.....	New York, N. Y.	
213765		Ga. s.	J. & M. Lewis.....	8	7	34.8	9.8	2.7	Frt.	1	14	1915	Atlantic, N. C.....	Beaufort, N. C.
76627		Ga. s.	J. and P. Bradford.....	23	14	54.0	15.0	4.4	Frt.	2	1885	Socorro Island, Md.....	Newport News, Va.	
211516		Ga. s.	J. Ed. O'Brien.....	10	8	44.0	0.8	3.0	Fsh.	2	1913	Port St. Joe, Ind.....	Apalachicola, Fla.	
211299		Ga. s.	Jack.....	14	11	39.2	12.1	5.4	Pas.	1	32	1912	Carlisle, N. J.....	New York, N. Y.
209006		*Ga. y.	Jack.....	31	22	47.2	10.0	2.3	Yct.	2	15	1911	St. Francis, Ark.....	Memphis, Tenn.
214830		*Ga. p.	Jack Snipe.....	7	5	30.3	7.0	1.4	Pas.	1	6	1917	Madison, Ark.....	St. Louis, Mo.
76739		Ga. s.	Jack McGowan.....	7	7	32.5	13.6	3.5	Fsh.	1	1888	Patience, N. Y.....	Greenport, N. Y.	
220931		Ga. s.	Jack.....	15	11	43.2	10.4	2.5	Fsh.	2	32	1920	Morgan City, La.....	Morgan City, La.
212851		Ga. s.	Jack.....	27	14	48.5	14.0	6.0	Fsh.	8	50	1914	Gilchrist, Miss.....	Provincetown, Mass.
216196		Ga. s.	Jackson County.....	15	15	55.0	22.5	2.2	Fer.	1	20	1918	Pachaugha, Miss.....	Gulfport, Miss.
200638		Ga. s.	Jacob Ockers.....	29	27	56.0	18.0	5.4	Oys.	9	1904	Patience, N. Y.....	Philadelphia, Pa.	
218540		Ga. y.	Ja Da.....	22	13	53.9	11.7	5.0	Yct.	3	200	1919	New York, N. Y.....	Boston, Mass.
218262		Ga. y.	Jal Lal.....	19	16	51.0	10.7	5.2	Yct.	2	1919	New York, N. Y.....	New York, N. Y.	
219290		*Ga. p.	James Beary.....	22	11	53.1	14.4	2.5	Frt.	2	20	1919	Harvey, La.....	Morgan City, La.
76592		Ga. s.	James Carroll.....	11	10	36.0	13.4	3.9	Pas.	2	1885	Keyport, N. J.....	Perth Amboy, N. J.	
204089		Ga. s.	James Denson.....	31	17	60.0	13.0	3.6	Pas.	3	1907	Sallsbury, Md.....	Baltimore, Md.	
75242		Ga. s.	James Dunbar.....	33	30	56.0	20.0	4.2	Frt.	2	1870	Nyack, N. Y.....	New York, N. Y.	
205702		Ga. s.	James Emma.....	12	8	49.0	14.8	4.1	Frt.	1	1908	Marks, Miss.....	Vicksburg, Miss.	
214175		Ga. s.	James F.....	12	10	39.0	8.4	3.3	Frt.	1	40	1916	Meredosia, Ill.....	Peoria, Ill.
76621		Ga. s.	James Humphrey.....	9	9	35.0	15.3	3.4	Pas.	1	1885	Patchogue, N. Y.....	New York, N. Y.	
218381		Ga. s.	James Monroe.....	14	11	40.5	10.3	5.0	Pas.	1	24	1919	Brooklyn, N. Y.....	Philadelphia, Pa.
77016		Ga. s.	James Mulvey.....	18	7	42.0	16.4	4.5	Oys.	5	30	1892	Greenwich, N. J.....	Do.
213587		*Ga. p.	James O.....	10	8	55.0	10.0	2.2	Tow.	1	12	1915	Rochester, Ky.....	St. Louis, Mo.
75063		Ga. s.	James Patterson.....	46	38	69.0	22.0	4.5	Msc.	2	50	1885	Nyack, N. Y.....	New York, N. Y.
200552		*Ga. p.	James R.....	14	14	63.0	12.0	2.5	Tow.	2	15	1885	Hillsport, Ohio.....	Mobile, Ala.
216016	LJRV	Ga. s.	James Thimpton.....	2,016	1,646	260.8	45.0	21.0	Frt.	25	500	1914	Portland, Ore.....	New York, N. Y.
28151		Ga. s.	James W.....	8	5	34.6	9.8	4.4	Tow.	1	1882	St. Louis, Wash.....	St. Louis, Wash.	
77363		Ga. s.	James C. Taves.....	14	8	53.5	14.0	3.0	Frt.	1	1882	Madison, Md.....	Do.	
205547		Ga. s.	James E. Brown.....	8	8	31.0	8.0	7.0	Frt.	1	13	1884	Hillsport, N. C.....	Do.
76662		Ga. s.	James E. Jonott.....	20	17	43.1	13.0	8.0	Plt.	3	1875	Madison, Va.....	Key West, Fla.	
76043		Ga. s.	James E. King.....	8	7	38.0	13.9	2.3	Frt.	1	1875	Isle of Wight County, Va.....	St. Louis, Va.	
77169		Ga. s.	James E. Kirwan.....	22	14	64.0	17.7	4.3	Frt.	2	1895	Kent Island, Md.....	Annapolis, Md.	
77000		Ga. s.	James E. Richardson.....	10	7	51.2	13.9	3.2	Frt.	2	1882	Orlando, Fla.....	Reedville, Va.	
77528		Ga. s.	Jas. F. McKenna.....	95	50	78.0	27.0	6.3	Frt.	2	1892	San Francisco, Cal.....	San Francisco, Cal.	
200150		Ga. s.	James H. Cullen.....	6	6	38.6	12.0	3.4	Frt.	4	1903	Crisfield, Md.....	Annapolis, Md.	
216030		Ga. s.	James J. Kehoo No. 3.....	10	7	39.6	13.5	3.8	Frt.	2	24	1918	Brooklyn, N. Y.....	New York, N. Y.
215102		Ga. s.	James M. Burke.....	28	11	53.8	14.4	6.4	Fsh.	9	1917	Brooklyn, Md.....	Provincetown, Mass.	
207163		Ga. s.	James N. Gillett, Jr.....	9	6	38.7	10.6	3.8	Tow.	1	45	1907	San Francisco, Cal.....	San Francisco, Cal.
207999		Ga. s.	James O. Sheppard.....	33	16	61.1	20.5	5.2	Frt.	6	25	1910	Greenwich, N. J.....	Philadelphia, Pa.
76502		Ga. s.	James P. Thurston.....	16	8	45.7	15.7	4.6	Frt.	2	1884	Berkley, Va.....	Newport News, Va.	
77141		Ga. s.	James R. Clark.....	71	36	80.8	20.5	8.6	Fsh.	19	48	1901	Essex, Mass.....	Boston, Mass.
76817		Ga. s.	James T. Dennis.....	14	0	54.0	15.3	4.0	Oys.	3	7	1871	Orle, Md.....	Cape Charles, Va.
216422		Ga. s.	Jas. W. Webster.....	16	12	36.6	11.4	7.2	Tow.	2	25	1914	Seattle, Wash.....	Seattle, Wash.
77574		Ga. s.	James and Esther.....	78	47	81.7	21.0	9.0	Fsh.	10	1903	Essex, Mass.....	Tampa, Fla.	
219788		Ga. s.	Janio.....	31	20	52.5	10.0	5.5	Frt.	3	42	1920	West Norfolk, Va.....	Elizabeth City, N. C.
202399		Ga. s.	Janio.....	9	6	40.1	12.5	3.5	Frt.	2	1905	Queenstown, Md.....	Baltimore, Md.	
212169		Ga. s.	Janio.....	18	12	46.5	13.9	6.2	Frt.	1	75	1914	Westlake, Ia.....	New York, N. Y.
220701		Ga. s.	Janio.....	36	30	71.3	10.0	5.9	Tow.	11	1919	Oshkosh, Wis.....	Millwaukee, Wis.	
221417		Ga. s.	Janio.....	10	7	31.3	12.2	3.5	Msc.	2	20	(†)	(†)	New York, N. Y.
207539	LBKF	Ga. y.	Janio Ann.....	43	20	63.3	14.0	7.2	Yct.	4	75	1910	Boston, Mass.....	Do.
215277		*Ga. p.	Janio E.....	9	9	50.8	10.0	2.7	Pas.	3	15	1914	Frankfort, Ky.....	Louisville, Ky.
215205		Ga. s.	Janio Elizabeth.....	11	10	31.0	9.6	3.3	Frt.	2	10	1910	Oconto, Wis.....	Millwaukee, Wis.
214601	LGNR	Ga. y.	Janio VI.....	63	43	67.5	17.3	8.2	Yct.	4	108	1916	Camden, N. J.....	Philadelphia, Pa.
219252		Ga. y.	Janio VII.....	64	43	75.0	15.2	7.0	Yct.	4	200	1919	Greenwich, Conn.....	New York, N. Y.
208959		Ga. s.	Janio S.....	6	5	42.0	9.0	3.0	Mso.	1	18	1911	Sault Ste. Marie, Mich.....	Marquette, Mich.
212757		Ga. s.	Janio S.....	11	8	42.7	11.7	4.7	Fsh.	3	40	1914	Los Angeles, Calif.....	Astoria, Ore.
210499		Ga. s.	Janio.....	10	7	47.0	10.7	3.4	Frt.	2	1912	Atlantic, N. C.....	New Bern, N. C.	
211279		Ga. y.	Janio.....	40	27	75.2	12.7	4.9	Yct.	2	600	1916	Port Clinton, Ohio.....	Boston, Mass.
215937		Ga. s.	Janio.....	7	6	30.8	8.6	3.7	Fsh.	2	15	1917	Bremerton, Wash.....	Seattle, Wash.

† Formerly ga. y. Florence J.

‡ Formerly st. s. Louisi Maltes.

* Formerly ga. y. Julio.

* Formerly ga. s. Home.

† Formerly Ga. y. Susanne.

† U. S. S. P. 411.

† Unknown.

MERCHANT MOTOR VESSELS OF THE UNITED STATES—Continued.

Official No.	Signal letters.	Rtg.	Name of vessel.	Gross tonnage.	Net tonnage.	Length.	Breadth.	Depth.	Service.	Crew.	Indicated horsepower.	When built.	Where built.	Home port (where permanent document issues).
						Feet.	Feet.	Feet.						
221236		Ga. s.	Janot.....	24	16	49.1	14.6	6.7	Tow.	2	100	1921	Pocomoke City, Md.	New York, N. Y.
206284		Ga. y.	Janey II.....	32	29	59.0	13.7	7.0	Yot.	2	2	1909	Greenwich, Conn.	Detroit, Mich.
201670		Ga. s.	Janice D. Pettis.....	13	8	40.5	13.8	3.2	Ovs.	2	40	1905	Bridgeport, Conn.	Providence, R. I.
216322		Ga. s.	Janie K.....	13	11	35.7	9.1	5.0	Fsh.	1	15	1918	Seattle, Wash.	Seattle, Wash.
76321		Ga. s.	Janie Baker.....	6	5	31.8	12.0	3.3	Fsh.	1	1	1871	Patchogue, N. Y.	Greenport, N. Y.
220277		Ga. s.	Jannie.....	11	8	46.5	11.0	4.4	Frt.	2	40	1916	Unknown.	New York, N. Y.
203733		Ga. s.	Japonlea.....	66	45	85.4	14.5	7.8	Tow.	3	166	1896	Han Linn, Miss.	Aransas Pass, Tex.
200230		Ga. p.	Jarrett.....	12	10	51.3	9.8	2.7	Pas.	1	1	1921	Charlton, Ohio.	Charlton, Ohio.
212481		Ga. s.	Jason.....	7	6	25.6	9.3	3.7	Fsh.	1	0	1911	Seattle, Wash.	Seattle, Wash.
77149		Ga. y.	Javelin.....	19	19	44.1	12.0	6.3	Yot.	1	18	1914	Holliston, Ind.	New York, N. Y.
76652		Ga. s.	Jay.....	18	7	46.0	17.2	3.6	Ovs.	5	2	1899	Green, N. J.	Philadelphia, Pa.
221440		Ga. s.	Jazz Boat No. 1.....	14	12	31.3	39.8	1.6	Pas.	2	70	1911	Los Angeles, Cal.	Los Angeles, Cal.
211300		Ga. s.	Jean.....	19	13	43.8	11.0	4.7	Pas.	1	37	1911	Red Bank, N. J.	Portsmouth, N. J.
211936		Ga. p.	Jean.....	12	9	63.0	16.0	2.6	Tow.	1	22	1912	Amherst, Ohio.	Pittsburgh, Pa.
213499		Ga. s.	Jean.....	9	8	33.0	10.4	4.0	Frt.	2	12	1911	New York, N. Y.	Port Anker, Wash.
217879		Ga. s.	Jean.....	12	9	35.1	10.4	5.2	Fsh.	3	20	1911	Seattle, Wash.	Seattle, Wash.
220555		Ga. s.	Jean.....	22	10	51.0	14.4	5.1	Tow.	1	100	1929	Red Bank, Cal.	San Francisco, Cal.
76020		Ga. s.	Jean Pegal.....	9	8	40.0	11.0	3.0	Frt.	1	1	1897	Galveston, Tex.	Galveston, Tex.
77550		Ga. s.	Jean R. Zeigler.....	8	8	34.9	12.4	4.0	Fsh.	2	1	1901	Ocean City, N. J.	Philadelphia, Pa.
202447		Ga. y.	Jean and Virginia.....	30	13	60.0	12.6	5.5	Yct.	2	1	1911	New York, N. Y.	Charleston, S. C.
217779		Ga. s.	Jeano.....	35	30	58.8	14.1	6.3	Fsh.	4	60	1919	Seattle, Wash.	Seattle, Wash.
201742		Ga. s.	Jeannette.....	17	10	44.1	11.3	3.4	Tow.	2	2	1875	Windsor, Fla.	Georgetown, S. C.
208228	LBRP	Ga. s.	Jeannette.....	99	51	99.0	22.5	10.1	Fsh.	17	90	1910	Gloucester, Mass.	Gloucester, Mass.
219625		Ga. s.	Jeannette.....	9	6	31.4	10.0	3.0	Fsh.	2	36	1911	Portland, Ohio.	Seattle, Wash.
77525		Ga. s.	Jeanle.....	19	13	43.8	13.5	5.0	Frt.	2	1	1902	Bridgeport, Conn.	Wilmington, Del.
205483		Ga. s.	Jeannette.....	13	9	44.6	13.4	3.9	Frt.	2	30	1912	Elkton, Md.	Philadelphia, Pa.
213412	LFRM	Ga. y.	Jeannette.....	30	24	62.0	15.5	9.3	Yct.	5	30	1915	East Bethel, Me.	New York, N. Y.
218048		Ga. s.	Jeannette.....	7	7	42.4	7.8	3.1	Fer.	1	30	1916	Seattle, Wash.	Duluth, Minn.
218198		Ga. s.	Jeannette.....	8	6	30.5	10.5	4.3	Fsh.	1	8	1919	Seattle, Wash.	Seattle, Wash.
209719		Ga. s.	Jeannette C.....	8	8	30.6	8.0	3.0	Fsh.	2	20	1911	Mantoloking, Wis.	Milwaukee, Wis.
219808		Ga. s.	Jeannette R.....	101	52	84.5	20.7	7.8	Frt.	5	120	1921	San Diego, Cal.	San Diego, Cal.
203454		Ga. s.	Jeannie.....	9	6	35.0	12.4	4.0	Frt.	2	10	1903	Unalakleet, Alaska	Nome, Alaska.
218599		Ga. s.	Jeff.....	7	6	34.6	9.0	2.7	Tow.	2	18	1919	Jeanerette, La.	Morgan City, La.
217681		Ga. s.	Jefferson.....	20	11	53.9	15.7	5.6	Fsh.	2	85	1919	Sausalito, Cal.	San Francisco, Cal.
205115	KWPH	Ga. y.	JEMMA F. III.....	149	133	98.8	21.0	8.1	Yct.	4	250	1908	New York, N. Y.	Buffalo, N. Y.
221407		Ga. s.	Jenesther.....	9	6	38.9	10.5	3.6	Pas.	1	25	(†)	(†)	Boston, Mass.
215256		Ga. s.	Jenne.....	31	25	62.0	15.4	7.2	Frt.	2	25	1917	Tottenville, N. Y.	New York, N. Y.
212615		Ga. s.	Jennette.....	27	26	57.1	15.4	4.5	Fsh.	2	24	1914	Miami, Fla.	Key West, Fla.
75776		Ga. s.	Jennie.....	8	7	31.6	12.4	3.8	Fsh.	1	7	1876	Nowport, R. I.	Providence, R. I.
76508		Ga. s.	Jennie.....	6	5	31.4	12.1	3.3	Frt.	1	1	1884	Islip, N. Y.	Patchogue, N. Y.
76697		Ga. s.	Jennie.....	6	5	25.1	12.3	3.4	Fsh.	1	14	1887	Marshallville, N. J.	Philadelphia, Pa.
76990		Ga. s.	Jennie.....	6	5	26.0	12.0	3.8	Msc.	1	1	1884	Nowport, R. I.	New Haven, Conn.
204461		Ga. s.	Jennie.....	9	8	30.6	9.2	3.4	Fsh.	2	1	1901	Ludington, Mich.	Grand Haven, Mich.
204905		Ga. s.	Jennie.....	8	6	34.3	9.8	3.3	Pas.	1	22	1908	Astoria, Oreg.	Astoria, Oreg.
204751		Ga. s.	Jennie.....	20	16	41.7	12.6	4.7	Fsh.	2	20	1911	Seattle, Wash.	Seattle, Wash.
209493		Ga. s.	Jennie.....	10	9	33.0	13.7	3.3	Oys.	1	35	1911	Inwood, N. Y.	New York, N. Y.
215926		Ga. y.	Jennie.....	18	11	57.0	8.9	5.5	Yot.	1	60	1904	New Orleans, La.	New Orleans, La.
216700		Ga. s.	Jennie.....	8	7	32.0	7.0	3.0	Tow.	1	15	1917	Peoria, Ill.	Peoria, Ill.
75357		Ga. s.	Jennie Arnold.....	5	5	31.6	12.0	3.0	Fsh.	1	1	1876	Squan, N. J.	Patchogue, N. Y.
77140		Ga. s.	Jennie C.....	9	7	34.5	13.5	3.5	Msc.	1	12	1894	Merrick, N. Y.	New York, N. Y.
209863		Ga. s.	Jennie D. III.....	23	16	46.0	14.0	6.0	Pas.	1	60	1912	Detroit, Mich.	Detroit, Mich.
211282		Ga. s.	Jennie G.....	10	9	35.5	10.5	4.1	Msc.	3	40	1913	Newport, R. I.	Greenport, N. Y.
76492		Ga. s.	Jennie Griffin.....	17	16	46.4	16.3	4.4	Frt.	2	1	1884	Benicia, Cal.	San Diego, Cal.
216210		Ga. s.	Jennie J.....	9	6	32.8	10.2	4.1	Fsh.	1	25	1918	Anglesea, N. J.	Fernandina, Fla.
208795		Ga. s.	Jennie N.....	6	5	23.6	7.0	3.4	Fsh.	2	8	1907	Sturgeon, Bay Wis.	Marquette, Mich.
77074		Ga. s.	Jennie Oekers.....	9	6	30.0	13.0	3.3	Oys.	1	1	1892	Patchogue, N. Y.	Patchogue, N. Y.
76488		Ga. s.	Jennie R.....	11	7	34.5	14.5	3.7	Fsh.	1	1	1884	do.	do.
221189		Ga. s.	Jennie R.....	9	6	37.4	8.5	3.8	Tow.	2	25	1912	Madisonville, La.	New Orleans, La.
76295		Ga. s.	Jennie Reeves.....	15	10	42.0	16.0	4.1	Frt.	4	18	1882	Dorchester, N. J.	Philadelphia, Pa.
214395		Ga. s.	Jennie S.....	14	11	35.7	11.7	5.0	Pas.	1	30	1912	Yonkers, N. Y.	Boston, Mass.
211608		Ga. s.	Jennie T.....	12	7	38.5	12.7	3.4	Frt.	1	25	1913	Noank, Conn.	New London, Conn.
76558		Ga. s.	Jennie Treadwell.....	8	7	33.8	14.0	3.5	Frt.	2	1	1885	Patchogue, N. Y.	Bridgeport, Conn.
76997		Ga. s.	Jennie Tucker.....	6	5	29.0	13.0	3.2	Fsh.	1	1	1891	do.	Patchogue, N. Y.
207809		Ga. s.	Jennie W.....	11	9	35.5	9.2	4.5	Msc.	2	16	1904	West De Pere, Wis.	Marquette, Mich.
76671		Ga. s.	Jennie Wicks.....	6	5	28.1	12.5	3.2	Oys.	1	1	1887	Patchogue, N. Y.	Patchogue, N. Y.
77068		Ga. s.	Jennie A. Hupper.....	8	8	30.0	11.5	5.7	Pas.	2	10	1892	Bremen, Me.	Newport, R. I.
76403		Ga. s.	Jennie C. Brown.....	24	20	45.5	17.5	5.1	Frt.	1	74	1883	Bay Shore, N. Y.	New York, N. Y.
77480		Ga. s.	Jennie F. Decker.....	23	16	52.7	16.5	7.0	Fsh.	8	1	1901	Seattle, Wash.	Seattle, Wash.
77347		Ga. s.	Jennie G. Logan.....	16	12	44.0	14.2	6.4	Frt.	2	1	1899	East Machias, Me.	Eastport, Me.
210893		Ga. s.	Jennie & James.....	14	7	50.6	13.4	4.2	Fsh.	3	21	1913	Seyern, Va.	Newport News, Va.
221366		Ga. s.	Jennie and Josie.....	14	6	47.2	13.8	4.0	Fsh.	1	12	1906	White Stone, Va.	Reedville, Va.
76910		Ga. s.	Jenny.....	7	7	24.2	12.2	4.6	Fsh.	2	1	1891	New Bedford, Mass.	New London, Conn.
213731		Ga. s.	Jensen Bros.....	7	6	28.7	9.0	2.0	Frt.	2	20	1914	Naubluway, Mich.	Grand Haven, Mich.
77505		Ga. s.	Jeremiah N. Ogden.....	35	19	56.0	19.4	5.5	Frt.	5	1	1901	Greenwich Piers, N. J.	Philadelphia, Pa.

† Formerly ga. s. Caroline.

‡ Formerly ga. s. Delphine.

† Unknown.

MERCHANT MOTOR VESSELS OF THE UNITED STATES—Continued.

Official No.	Signal letters.	Rlg.	Name of vessel.	Gross tonnage.	Net tonnage.	Length.	Breadth.	Depth.	Service.	Crew.	Indicated horsepower.	When built.	Where built.	Home port (where permanent document issues).
210562		Ga. s.	Jerome.....	8	5	37.7	9.0	3.9	Frt.	2	18	1910	Brooklyn, N. Y.....	Baltimore, Md.
216519		Ga. s.	Jeromo.....	14	13	36.3	12.0	4.4	Pas.	1	24	1917	Chicago, Ill.....	Chicago, Ill.
203423		Ga. s.	Jerry.....	45	23	75.9	23.8	4.7	Frt.	5	70	1906	Biloxi, Miss.....	New Orleans, La.
76637		Ga. s.	Jerry Brown.....	24	13	45.0	16.4	4.5	Oys.	5	1885	Bayport, N. Y.....	New York, N. Y.
217387		Ga. s.	Jersoy.....	11	6	42.2	11.0	4.6	Tow.	1	80	1918	Stockton, Cal.....	San Francisco, Cal.
209306		Ga. s.	Jesso.....	5	5	31.9	9.3	4.0	Frt.	1	10	1911	Georgetown, S. C.....	Georgetown, S. C.
76828		Ga. s.	Jesse Johnson.....	8	7	35.0	13.1	3.1	Frt.	1	1889	Patchogue, N. Y.....	Bridgeport, Conn.
46564		Ga. s.	Jessie.....	256	209	127.7	25.0	10.8	Frt.	4	1900	Chaumont, N. Y.....	Oswego, N. Y.
76289		Ga. s.	Jessie.....	10	10	29.0	12.3	4.0	Pas.	1	15	1882	Noank, Conn.....	Providence, R. I.
77515		Ga. s.	Jessie.....	28	24	62.0	18.5	4.6	Frt.	6	1902	Biloxi, Miss.....	Gulfport, Miss.
209105		Ga. s.	Jessie.....	6	6	34.6	8.8	4.0	Fsh.	2	16	1909	Provincetown, Mass.....	Provincetown, Mass.
215405		Ga. s.	Jessie.....	8	6	32.4	9.0	4.0	Fsh.	1	16	1914	Tacoma, Wash.....	Port Angeles, Wash.
220465		Ga. s.	Jessie.....	10	11	44.4	14.0	4.8	Frt.	2	40	1920	Stockton, Cal.....	San Francisco, Cal.
218377		Ga. s.	Jessie Duiira.....	23	7	45.5	15.5	5.7	Fsh.	3	36	1919	Friendship, Me.....	Provincetown, Mass.
77048		Ga. s.	Jessie G.....	6	5	29.5	12.9	3.0	Frt.	1	1892	Sayville, N. Y.....	Patchogue, N. Y.
210288		Ga. s.	Jessie G.....	17	11	32.6	14.6	4.2	Fsh.	1	20	1903	Forked River, N. J.....	Tuokerton, N. Y.
77497		Ga. s.	Jessie Lewis.....	18	13	57.0	16.0	4.5	Frt.	2	1901	Quincy, Va.....	Newport News, Va.
70749		Ga. s.	Jessie M.....	8	8	33.6	14.7	3.4	Mso.	1	1889	Greenport, N. Y.....	Greenport, N. Y.
214897		*Ga. p.	Jessie M.....	20	13	59.3	14.0	2.8	Frt.	3	18	1917	Plaquemine, La.....	Morgan City, La.
77081		Ga. s.	Jessie Malsen.....	32	31	55.0	18.2	4.6	Frt.	2	1893	San Francisco, Cal.....	San Francisco, Cal.
77104		Ga. s.	Jessie P.....	9	9	41.0	13.2	6.2	Fsh.	5	1893	Eastport, Me.....	Gloucester, Mass.
76551		Ga. s.	Jessie P.....	10	10	34.6	13.3	4.0	Frt.	1	1884	Narrows, Fla.....	Tampa, Fla.
155345		Ga. s.	Jessie Porter.....	8	8	26.7	11.6	3.0	Pas.	2	1898	Key West, Fla.....	Key West, Fla.
213081		Ga. s.	Jessie Taylor.....	22	19	57.5	14.7	4.6	Frt.	2	25	1915	Deep Creek, Va.....	Crisfield, Md.
215380		Ga. s.	Jessie Taylor.....	18	14	41.0	12.0	4.6	Fsh.	6	20	1917	Dewatto, Wash.....	Seattle, Wash.
210125		Ga. s.	Jetta.....	8	8	32.4	9.3	5.0	Cod.	2	16	1912	Neponset, Mass.....	New Bedford, Mass.
209365		Ga. s.	Jewel.....	14	9	31.0	13.0	3.0	Frt.	1	1906	Mandarin, Fla.....	Jacksonville, Fla.
214306		Ga. s.	Jewel.....	14	8	42.0	16.0	3.9	Frt.	3	12	1916	Pensacola, Fla.....	Pensacola, Fla.
214182		*Ga. p.	Jewel City.....	8	7	45.3	11.5	2.6	Tow.	2	20	1916	Rome, Ky.....	Louisville, Ky.
213923		Ga. s.	Jewel Guard.....	12	10	40.3	11.7	3.8	Frt.	3	12	1916	Seattle, Wash.....	Nome, Alaska.
70524		Ga. s.	Jim.....	9	8	48.5	12.6	3.5	Frt.	2	15	1884	Tighmans Island, Md.....	Annapolis, Md.
21131		Ga. s.	Jim.....	8	5	37.1	10.8	3.4	Fsh.	1	14	1913	Bellingham, Wash.....	Ketchikan, Alaska.
212502		Ga. s.	Jim K.....	7	7	35.0	9.9	2.6	Fsh.	2	20	1914	Park City, Ala.....	Mobile, Ala.
208736		Ga. s.	Jim Dandy.....	8	7	40.5	11.0	3.3	Pas.	4	15	1911	Hrooklyn, N. Y.....	New York, N. Y.
209468		Ga. s.	Jim Wilder No. 2.....	26	17	50.6	15.0	6.5	Pas.	1	110	1911	Oakland, Cal.....	San Francisco, Cal.
220183		Ga. s.	Jim Wilder No. 2.....	42	19	65.2	14.8	7.8	Frt.	3	200	1920	Los Angeles, Cal.....	Los Angeles, Cal.
213009		*Ga. p.	Jimmie K.....	25	25	51.0	21.0	3.4	Pas.	1	36	1914	Culbertson, Mont.....	Great Falls, Mont.
202904		Ga. y.	Joanna.....	19	18	45.0	15.2	5.0	Yct.	3	50	1906	Bay Shore, N. Y.....	New York, N. Y.
209945		Ga. s.	Joanna.....	38	23	57.1	16.4	6.6	Fsh.	8	48	1912	Essex, Mass.....	Gloucester, Mass.
215695		Ga. s.	Joquin.....	14	9	54.0	11.8	3.7	Frt.	1	55	1917	Stockton, Cal.....	San Francisco, Cal.
221359		*Ga. p.	Job.....	16	16	44.9	12.0	2.7	Tow.	2	60	1921	Atchison, Kans.....	St. Joseph, Mo.
77349		Ga. y.	Joe.....	16	14	44.0	10.0	2.8	Yct.	2	1897	Atlantio, N. C.....	Patchogue, N. Y.
208211		Ga. s.	Joe C.....	22	15	45.0	16.0	3.0	Oys.	2	1911	Abbeville, La.....	Morgan City, La.
202134		Ga. s.	Joe L.....	13	11	34.4	15.3	4.5	Pas.	3	1903	Newark, N. J.....	New York, N. Y.
77271		Ga. s.	Joe L.....	13	9	45.6	14.5	3.8	Mso.	2	1897	New York, N. Y.....	Do.
77352		Ga. s.	Joe W.....	10	8	40.0	14.0	3.0	Oys.	1	1899	Cape Charles, Va.....	Cape Charles, Va.
218394		Ga. s.	Joe & Dick.....	28	15	54.0	15.3	6.8	Tow.	1	115	1919	San Francisco, Cal.....	San Francisco, Cal.
207704		Ga. s.	Joan II.....	15	13	42.0	10.7	4.5	Fsh.	2	20	1910	Manitou Beach, Wash.....	Seattle, Wash.
210314	LKJW	Ga. s.	Joan II.....	138	80	105.5	25.2	11.8	Fsh.	23	100	1918	Essex, Mass.....	Gloucester, Mass.
217094		Ga. s.	Joan II.....	9	8	30.8	9.8	3.8	Fsh.	2	24	1917	Bay City, Mich.....	Grand Haven, Mich.
208313		Ga. s.	Johanna.....	23	16	44.2	13.3	6.2	Fsh.	5	24	1911	Seattle, Wash.....	Seattle, Wash.
218591		Ga. s.	John.....	250	162	109.5	30.2	8.2	Frt.	13	120	1919	Stockton, Cal.....	San Francisco, Cal.
76721		Ga. s.	John B.....	16	8	32.4	12.3	4.3	Mso.	2	1884	Patchogue, N. Y.....	Greenport, N. Y.
70471		Ga. s.	John Canton.....	18	15	40.5	15.6	3.9	Frt.	1	1883	Glenwood, N. Y.....	New York, N. Y.
210390		Ga. s.	John Cassidy.....	81	70	91.1	22.0	6.4	Frt.	8	100	1912	Madisonville, La.....	New Orleans, La.
217223		Ga. s.	John Cloughien.....	68	42	65.0	25.0	5.0	Frt.	2	40	1896	Milford, Del.....	New York, N. Y.
215781		Ga. s.	John D.....	24	12	49.4	15.5	6.0	Fsh.	2	36	1917	Amosbury, Mass.....	Provincetown, Mass.
216674		Ga. s.	John D.....	10	8	35.0	10.3	4.2	Fsh.	1	16	1918	Sitka, Alaska.....	Juneau, Alaska.
76500		Ga. s.	John Feeney.....	47	43	59.2	20.4	8.3	Frt.	14	1885	Noank, Conn.....	New York, N. Y.
76008		Ga. s.	John Fox.....	8	7	32.9	13.3	3.4	Oys.	2	1869	New York, N. Y.....	Do.
212232		Ga. s.	JOHN GEN.....	15	13	39.2	11.2	4.1	Oys.	2	30	1913	Buffalo, N. Y.....	Buffalo, N. Y.
76564		Ga. s.	John H.....	13	12	34.2	14.1	4.1	Oys.	1	1885	Glenwood, N. Y.....	Boothbay, Me.
210695		Ga. s.	JOHN HENRY.....	17	15	37.7	10.2	5.2	Tow.	1	54	1912	Buffalo, N. Y.....	Detroit, Mich.
210085		Ga. s.	John Jones.....	11	8	40.0	10.6	4.5	Fsh.	2	1910	Stockton, Ala.....	Mobile, Ala.
219933		Ga. s.	John Knox.....	99	72	79.8	22.9	7.5	Fer.	0	100	1920	Morhead City, N. C.....	Wilmington, N. C.
77503		Ga. s.	John Keeley, Jr.....	11	10	40.0	12.7	3.7	Fsh.	3	1901	Patchogue, N. Y.....	Patchogue, N. Y.
206370		Ga. s.	John L.....	9	8	38.4	9.6	3.9	Pas.	1	20	1909	Wildwood, N. J.....	Philadelphia, Pa.
212331		Ga. s.	John L.....	7	6	33.7	10.0	4.0	Pas.	1	1914	Pleasantville, N. J.....	Do.
206544		Ga. s.	John Leonard.....	19	14	45.0	15.0	4.0	Fsh.	1	15	1903	Atlantic City, N. J.....	Do.
207734		Ga. s.	John McAteer.....	7	7	38.0	9.9	4.2	Frt.	1	15	1910	Pocomoke City, Md.....	Wilmington, Del.
200721		Ga. s.	John Mack.....	13	5	46.0	12.5	3.0	Oys.	1	1904	Reedville, Va.....	Reedville, Va.
220791		Ga. s.	John Marcellous.....	12	5	41.0	10.2	3.6	Frt.	1	24	1920	Norfolk, Va.....	Norfolk, Va.
200141		Ga. s.	John P.....	14	9	40.7	12.5	4.6	Tow.	2	1903	Shelton, Wash.....	Wrangell, Alaska.
81365		Ga. s.	John Reed.....	30	10	55.6	20.0	5.5	Oys.	8	1892	Solomons Island, Md.....	Philadelphia, Pa.
204505		Ga. s.	John S.....	7	6	26.7	12.2	3.3	Fsh.	1	10	1907	Sullivan, N. J.....	Do.
212066		*Ga. p.	John S.....	17	14	57.0	12.0	3.3	Pas.	2	27	1914	Chattanooga, Tenn.....	Chattanooga, Tenn.

1 Formerly ga. s. O. B. Roberts.

2 Formerly ga. y. Marfrosa.

3 Formerly ga. s. Handy Boy.

4 Formerly ga. s. Buvoe.

MERCHANT MOTOR VESSELS OF THE UNITED STATES—Continued.

Official No.	Signal letters.	Rtg.	Name of vessel.	Gross tonnage.	Net tonnage.	Length.	Breadth.	Depth.	Service.	Crew	Indicated horsepower.	When built.	Where built.	Home port (where permanent document issues).
						Feet.	Feet.	Feet.						
206274		Ga. s.	John Stuart	27	18	51.0	17.5	3.7	Frt.	1	25	1909	West Haven, Conn.	Boston, Mass.
205851		Ga. s.	John A. Britton	9	6	41.7	10.3	4.2	Frt.	1	30	1906	Oakland, Cal.	San Francisco, Cal.
217290		Ga. s.	John A. Cooney	30	14	55.5	15.8	7.0	Fsh.	10	50	1918	Amesbury, Mass.	Gloucester, Mass.
77131		Ga. s.	John A. Ericsson	60	57	75.5	20.0	8.4	Fsh.	14	137	1894	Essex, Mass.	Savannah, Ga.
202510		Ga. s.	John B. Robins	19	15	64.0	18.0	4.3	Frt.	2		1905	Oriole, Md.	Charleston, S. C.
76441		Ga. s.	John C. Smith	13	8	60.4	12.0	3.1	Mso.	4	20	1884	Somerset County, Md.	Baltimore, Md.
211540		Ga. s.	John D. Johnson	31	21	63.0	16.0	6.0	Fer.	2		1913	Marine City, Mich.	Detroit, Mich.
77024		Ga. s.	John E. Du Bois	32	30	59.3	17.0	4.8	Frt.	2		1892	Havre de Grace, Md.	Annapolis, Md.
76739		Ga. s.	John E. Mehrer	25	12	60.8	17.2	4.9	Oys.	6	25	1875	Bridgeton, N. J.	Wilmington, Del.
216585		Ga. s.	John G. Crosland	53	38	65.5	20.5	7.2	Fsh.	4	60	1918	Miami, Fla.	Miami, Fla.
76404		Ga. s.	John G. Pettis	25	22	47.0	18.4	4.6	Frt.	2	36	1883	Islip, N. Y.	New York, N. Y.
76334		Ga. s.	John H. Vall	8	5	31.3	13.0	2.9	Fsh.	1	9	1882	Bayport, N. Y.	Patchogue, N. Y.
205602	LWRD	Ga. s.	John J. Fallon	125	60	103.0	24.0	12.0	Fsh.	19	60	1908	Essex, Mass.	Gloucester, Mass.
207958		Ga. s.	John J. White	23	15	51.5	12.5	4.5	Tow.	1	150	1910	Whitehall, N. Y.	New York, N. Y.
204998		Ga. s.	John L. C.	26	18	62.9	14.6	3.9	Fsh.	3	60	1908	Astoria, Ore.	Juneau, Alaska.
77061		Ga. s.	John L. Mills	5	5	37.0	9.0	2.5	Oys.	2	12	1892	Chincoteague, Va.	Cape Charles, Va.
105062		Ga. s.	John L. Shull	42	20	64.4	20.9	6.0	Frt.	6		1871	Somerset County, Md.	Philadelphia, Pa.
211707		Ga. s.	John M. Dewey	11	8	34.0	11.9	4.8	Tow.	1	28	1913	Detroit, Mich.	Sandusky, Ohio.
210576		Ga. s.	John R. Benton	13	13	55.8	14.1	3.5	Frt.	3	25	1912	Stevensville, Md.	Annapolis, Md.
221278		Ga. s.	John R. Ericsson	78	33	80.2	21.4	7.5	Fsh.	16	75	1921	Essex, Mass.	New York, N. Y.
215533		Ga. s.	John T. Hare II	40	27	47.7	28.1	3.7	Fer.	3	80	1917	Lynchburg, Tex.	Houston, Tex.
208857		Ga. s.	John T. Hughes	61	40	66.5	18.5	6.0	Tow.	3		1910	Solomons, Md.	New York, N. Y.
77509		Ga. s.	John T. Powell	20	13	61.9	17.3	4.3	Msc.	1		1901	Wachapreague, Va.	Cape Charles, Va.
210393		Ga. s.	John T. White	30	21	52.6	18.4	3.8	Fsh.	5	36	1912	Biloxi, Miss.	Gulfport, Miss.
77372		Ga. s.	John W. Dizo	5	5	37.2	12.2	3.2	Frt.	2		1896	Crisfield, Md.	Cape Charles, Va.
77488		Ga. s.	John W. Parker	9	7	39.5	14.3	3.0	Frt.	2		1901	Fishing Creek, Md.	Baltimore, Md.
76979		Ga. s.	John W. Smith	13	6	51.5	13.7	3.6	Msc.	2		1891	St. Peters, Md.	Newport News, Va.
212274		Ga. s.	Johnny E.	24	16	44.5	14.8	5.6	Fsh.	7	30	1914	Gig Harbor, Wash.	Seattle, Wash.
76460		Ga. s.	Johnson Evans	11	11	48.0	14.0	3.4	Frt.	2		1883	Somerset County, Md.	Norfolk, Va.
214885		Ga. s.	JOHNSTONE	187	101	130.5	20.0	8.0	Frt.	7	200	1917	Galveston, Tex.	Port Arthur, Tex.
76005		Ga. s.	Joker	20	12	51.4	15.3	4.9	Frt.	2	14	1878	Millbridge, Me.	Eastport, Me.
76733		Ga. s.	Joker	6	6	33.0	13.8	4.0	Frt.	1	14	1888	Hyanis, Mass.	New Bedford, Mass.
202469		Ga. s.	Joker	7	7	36.0	11.5	5.0	Cod.	2		1903	Friendship, Me.	Vinalhaven, Me.
208134		Ga. p.	Jolly Tom	6	9	48.3	9.4	2.6	Tow.	2	25	1910	Livermore, Ky.	Louisville, Ky.
212764		Ga. y.	Jo Lo	16	11	49.6	11.7	4.3	Yct.	2	32	1914	Port Clinton, Ohio	Detroit, Mich.
77522		Ga. s.	Jonathan M.	12	10	35.4	9.8	4.2	Msc.	1		1902	Philadelphia, Pa.	Philadelphia, Pa.
207094		Ga. s.	Jones	11	8	39.5	10.0	4.3	Pas.	1		1910	Gulfport, Miss.	Gulfport, Miss.
208476		Ga. s.	Jones	22	13	60.0	17.3	3.7	Frt.	1	20	1911	Marshallberg, N. C.	Elizabeth City, N. C.
77473		Ga. s.	Joppalto	11	11	65.0	15.0	6.0	Fsh.	10	32	1901	Newburyport, Mass.	Gloucester, Mass.
13843		Ga. s.	Jordan	25	21	45.0	17.5	5.0	Fsh.	2		1883	Patchogue, N. Y.	Reedville, Va.
211782		Ga. s.	Jorge Bird Leon	16	10	44.2	13.4	5.4	Tow.	3		1913	Fajardo, P. R.	Sau Juan, P. R.
212947		Ga. s.	Joseph	33	22	51.4	14.3	6.5	Fsh.	7	50	1915	Tacoma, Wash.	Seattle, Wash.
205823		Ga. p.	Joseph Alario	10	5	49.5	11.3	2.5	Frt.	2	13	1903	Cut Off, La.	New Orleans, La.
221131		Ga. s.	Joseph George	8	6	36.0	10.1	3.8	Fsh.	2	30	1921	Bay Center, Wash.	Seattle, Wash.
208222		Ga. s.	Joseph H.	7	7	45.5	8.1	3.5	Pas.	1	27	1904	Saugatuck, Mich.	New Orleans, La.
219980		Ga. p.	Joseph H.	9	9	44.5	12.0	2.5	Pas.	1	10	1919	Branson, Mo.	St. Louis, Mo.
77122		Ga. s.	Joseph Hart	10	7	31.0	13.5	3.9	Frt.	1		1893	Patchogue, N. Y.	Patchogue, N. Y.
209009		Ga. s.	Jos. Lawrence, Jr.	21	7	51.3	18.4	3.4	Frt.	4		1911	Seymour, Miss.	New Orleans, La.
77123		Ga. s.	Joseph Pulitzer	73	63	75.0	22.0	7.4	Frt.	7		1894	Essex, Mass.	Portland, Ore.
220292		Ga. s.	Joseph Warner	28	11	57.3	15.7	0.1	Fsh.	6	40	1920	Kennebunk Port, Me.	Portland, Me.
209141		Ga. y.	Jos. A. Magnus	16	14	37.5	10.5	4.6	Yct.	1	40	1910	Port Clinton, Ohio	Grand Haven, Mich.
76711		Ga. s.	Joseph C. Knapp	38	36	51.5	21.0	5.0	Frt.	2		1887	Greenport, N. Y.	Bridgeport, Conn.
76850		Ga. s.	Joseph I. Dawson	10	6	47.8	13.0	3.3	Frt.	2		1889	Rhode River, Md.	Philadelphia, Pa.
216740		Ga. s.	Joseph J. Keegan	10	7	37.2	9.3	4.7	Pas.	1	150	1915	Annapolis, Md.	Baltimore, Md.
77158		Ga. s.	Joseph S. Faulkner	30	29	69.3	19.3	4.6	Frt.	2		1894	Thomans Island, Md.	Do.
76045		Ga. s.	Josephine	7	7	40.2	11.5	2.6	Frt.	1		1874	Smith Point, Tex.	Galveston, Tex.
77267		Ga. s.	Josephine	17	11	48.5	15.7	4.0	Msc.	2		1897	St. Michaels, Md.	Wilmington, Del.
77513		Ga. s.	Josephine	35	16	53.6	14.4	5.9	Frt.	3	50	1901	Mount Pleasant, S. C.	Charleston, S. C.
96277		Ga. s.	Josephine	31	25	49.2	17.9	6.9	Pas.	2	100	1894	Northport, N. Y.	New York, N. Y.
207353		Ga. s.	Josephine	7	7	40.0	8.0	3.0	Mso.	2	15	1919	Owensboro, Ky.	Louisville, Ky.
210193		Ga. y.	Josephine	20	18	45.0	12.0	5.0	Yct.	1	15	1912	Port Republic, N. J.	Philadelphia, Pa.
211081		Ga. s.	Josephine	36	28	55.5	15.6	4.5	Frt.	1	15	1913	Monmouth City, N. C.	Wilmington, Del.
214002	LFVW	Ga. y.	Josephine	34	23	52.8	13.5	5.4	Yct.	2	15	1916	New York, N. Y.	Evansville, Ind.
214837	LGSW	Ga. y.	Josephine	32	25	70.9	12.6	5.6	Yct.	2	85	1915	New Orleans, La.	New Orleans, La.
218498		Ga. y.	Josephine	20	16	48.5	10.7	5.4	Yct.	2	150	1913	Seattle, Wash.	Seattle, Wash.
219361		Ga. p.	Josephine	24	16	51.7	12.3	2.2	Oys.	3	14		Unknown	New Orleans, La.
220272		Ga. s.	Josephine	16	11	43.5	12.6	4.8	Fsh.	2	35	1890	Astoria, Ore.	Port Townsend, Wash.
211600		Ga. s.	Josephine I.	14	9	38.0	11.0	4.3	Fsh.	2	30	1913	Poulsbo, Wash.	Ketchikan, Alaska.
207714	LBPJ	Ga. y.	Josephine II.	20	18	44.6	14.0	3.8	Yct.	2		1910	Toms River, N. J.	Philadelphia, Pa.
220430		Ga. y.	Josephine II.	20	14	49.4	11.0	5.4	Yct.	1	300	1920	Seattle, Wash.	Seattle, Wash.
212458		Ga. s.	Josephine A.	10	9	26.8	9.0	4.0	Fsh.	3	15	1913	West De Pere, Wis.	Millwaukee, Wis.

1 Formerly sch. Anna A. Crosswell.

2 Formerly ga. s. Natalie.

3 Formerly ga. y. John J. Ryan.

4 Formerly ga. s. S. P. Blackburn.

5 Formerly slp. y. a Hallie.

6 Formerly slp. y. b Josephine.

7 Formerly a ga. y. Mulford.

8 Formerly b ga. s. Anna H.

† Oil engine.

MERCHANT MOTOR VESSELS OF THE UNITED STATES—Continued.

Official No.	Signal letters.	Rlg.	Name of vessel.	Gross tonnage.	Net tonnage.	Length.	Breadth.	Depth.	Service.	Crew.	Indicated horsepower.	When built.	Where built.	Home port (where permanent ment issues).
214157		Ga. y.	Josephine H.	20	13	47.0	12.0	4.8	Yot.	1	45	1916	Port Clinton, Ohio.	Chicago, Ill.
210215		Ga. y.	Josephine H. II.	36	24	51.3	13.0	6.0	Yot.	1	54	1912	Detroit, Mich.	Do.
218860		Ga. s.	Josephine M.	9	6	38.8	9.4	4.3	Pas.	2	21	1919	Unknown.	New York, N. Y.
218720		Ga. s.	Josephine R.	24	22	39.2	11.8	4.8	Fsh.	3	20	1919	Buffalo, N. Y.	Buffalo, N. Y.
207219		Ga. s.	Josephine De Costa.	114	60	96.5	24.0	11.4	Fsh.	20	1910	Essex, Mass.	Boston, Mass.	Boston, Mass.
210252		Ga. s.	Josephine Maria.	18	9	43.7	13.2	5.2	Fsh.	7	40	1918	East Boston, Mass.	Gloucester, Mass.
204603		Ga. s.	Josie	12	7	48.0	13.0	4.3	Mso.	1	13	1907	Crab Neck, Va.	Newport News, Va.
207122		Ga. s.	Josie	18	12	41.5	13.1	4.7	Fsh.	6	30	1910	Tacoma, Wash.	Seattle, Wash.
218014		Ga. s.	Josie	20	17	43.7	13.1	4.8	Fsh.	2	16	1919	Juneau, Alaska.	Juneau, Alaska.
218358		Ga. s.	Josie	20	7	45.0	13.5	5.1	Fsh.	7	50	1919	South Boston, Mass.	Boston, Mass.
208105		Ga. s.	Josie B.	14	12	40.6	9.6	4.0	Pas.	1	30	1908	St. Joseph, Mich.	Peoria, Ill.
219000		Ga. s.	Josie B.	11	0	41.0	11.0	4.2	Frt.	1	30	1912	Beulint, Mich.	Grand Haven, Mich.
213910		Ga. p.	Josie Lane.	39	19	51.1	18.4	3.5	Frt.	1	75	1916	Sacramento, Cal.	San Francisco, Cal.
77335		Ga. s.	Jos. Mazzini.	12	8	40.8	13.6	3.4	Fsh.	3	1	1893	Biloxi, Miss.	Apalachicola, Fla.
201773		Ga. y.	Joy	41	28	92.4	11.0	6.7	Yot.	3	600	1904	New York, N. Y.	New York, N. Y.
20029		Ga. s.	Joyce Rebecca.	34	28	49.0	16.0	7.0	Frt.	1	15	1837	New London, Conn.	Rockland, Me.
77235		Ga. s.	Juanita	8	7	31.0	11.4	3.2	Fsh.	5	14	1896	Bay Point, Fla.	Miami, Fla.
77402		Ga. s.	Juanita	6	6	26.4	12.4	4.3	Fsh.	1	12	1900	Bristol, Mo.	Newport, R. I.
203234		Ga. s.	Juanita	9	5	31.6	11.6	6.0	Fsh.	1	1	1909	Friendship, Me.	Rockland, Me.
203446		Ga. s.	Juanita	15	11	57.0	16.0	3.7	Mso.	4	1	1906	Pocomoke City, Md.	Elizabeth City, N. C.
208376		Ga. s.	Juanita	11	10	30.0	10.0	4.5	Fsh.	1	10	1903	Terminal Island, Cal.	Los Angeles, Cal.
212878		Ga. s.	Juanita	12	11	48.8	9.2	3.5	Frt.	2	15	1914	Bushy, Va.	Crisfield, Md.
215729		Ga. p.	Juanita	13	12	41.7	10.0	1.7	Pas.	1	12	1917	Newport, Ark.	St. Louis, Mo.
217628		Ga. s.	Judge	23	15	46.0	12.0	6.9	Tow.	3	40	1919	Tacoma, Wash.	Juneau, Alaska.
219835		Ga. s.	Judith	8	5	29.0	10.0	4.4	Fsh.	2	16	1920	do.	Seattle, Wash.
214761		Ga. s.	Jugoslav	41	33	58.4	15.2	7.0	Fsh.	9	60	1917	do.	Juneau, Alaska.
220805		Ga. s.	Jules J. Lanoux	20	16	43.6	16.4	2.8	Oys.	2	14	1920	Morgan City, La.	Morgan City, La.
76774		Ga. s.	Julla	8	8	27.9	11.2	3.7	Frt.	2	1	1876	Soltuate, Mass.	Eastport, Me.
77133		Ga. s.	Julla	7	7	26.2	12.3	4.1	Pas.	1	1	1894	Noank, Conn.	New London, Conn.
77455		Ga. s.	Julla	8	6	32.0	13.3	3.7	Frt.	2	12	1901	Charleston, S. C.	Charleston, S. C.
203832		Ga. s.	Julla	23	13	56.0	16.4	5.0	Oys.	4	1	1906	Houma, La.	Gulfport, Miss.
211103		Ga. p.	Julla	12	12	60.0	12.4	3.0	Tow.	3	30	1910	Glasgow, Mo.	Kansas City, Mo.
208753		Ga. s.	Julla	14	12	39.7	14.4	4.1	Mso.	1	25	1911	Rockaway Beach, N. Y.	New York, N. Y.
76082		Ga. s.	Julla A. Res.	11	10	41.4	14.7	3.7	Pas.	2	25	1879	Absecon, N. J.	Newport News, Va.
77057		Ga. s.	Julla A. Res.	13	7	53.5	14.8	4.0	Frt.	2	7	1892	Monro, Md.	Do.
207350		Ga. p.	Julla A. Res.	7	7	42.0	8.0	2.0	Pas.	1	40	1910	South Moline, Ill.	Chicago, Ill.
211725		Ga. s.	Julla C.	9	9	29.6	8.5	3.2	Fsh.	2	10	1913	Green Bay, Wis.	Milwaukee, Wis.
205286		Ga. s.	Julla C.	48	29	69.0	22.3	5.7	Fsh.	12	1	1908	Essex, Mass.	Philadelphia, Pa.
218899		Ga. p.	Julla C.	29	27	52.8	12.0	2.3	Tow.	1	15	1917	Louisiana, Mo.	St. Louis, Mo.
77533		Ga. s.	Julla C.	10	8	35.9	9.8	4.0	Pas.	1	19	1900	Burlington, N. J.	Miami, Fla.
207591		Ga. s.	Julla C.	18	12	47.0	16.9	4.0	Frt.	2	1	1910	Crittenton, Va.	Norfolk, Va.
216104		Ga. s.	Julla G.	6	6	33.8	9.5	3.0	Mso.	1	1	1918	Hartford, Conn.	Hartford, Conn.
211278		Ga. s.	Julla M.	7	5	32.7	9.8	4.2	Pas.	1	18	1911	Manitowoc, Wis.	Chicago, Ill.
211713		Ga. s.	Julla May	15	7	41.8	21.6	5.2	Fsh.	8	39	1913	Rockport, Mass.	Gloucester, Mass.
14306		Ga. s.	Julla Nickelson	32	18	55.9	19.0	5.4	Oys.	6	75	1871	Marcus Hook, Pa.	Philadelphia, Pa.
213296		Ga. s.	Julla S.	14	10	43.5	10.8	5.0	Mso.	1	24	1913	Fittsburgh, Pa.	New York, N. Y.
76520		Ga. s.	Julla and Gertie	21	10	52.0	16.1	5.0	Frt.	2	1	1851	Dennysville, Me.	Eastport, Me.
77491		Ga. s.	Jullan T. Bradshaw	34	17	72.0	21.5	6.2	Wat.	1	50	1894	O. J. O. Md.	Norfolk, Va.
201224		Ga. s.	Jullet	14	9	46.6	10.6	3.6	Mso.	1	1	1894	Grand Chenal, La.	Port Arthur, Tex.
204463		Ga. y.	Jullet	37	25	63.7	10.6	7.8	Yot.	2	1	1897	Monkton, Mich.	Grand Haven, Mich.
76247		Ga. s.	Julletta	27	26	53.5	17.2	6.1	Fsh.	6	1	1881	Bath, Me.	Gloucester, Mass.
209990		Ga. p.	Julette and Bill	21	21	63.8	20.7	3.9	Tow.	2	40	1912	Heber, Ark.	St. Louis, Mo.
200279		Ga. y.	Julina	41	17	69.7	13.2	6.7	Yot.	3	1	1894	South Boston, Mass.	Wilmington, Del.
213047		Ga. s.	June	19	15	42.0	12.4	5.5	Fsh.	6	32	1915	Seattle, Wash.	Wrangell, Alaska.
214875		Ga. s.	June	7	5	36.8	10.6	3.0	Frt.	1	30	1917	Astoria, Ore.	Astoria, Ore.
220030		Ga. s.	June	20	17	43.2	12.2	5.3	Fsh.	8	20	1920	Seattle, Wash.	Seattle, Wash.
221405		Ga. s.	June	10	8	34.7	9.1	4.6	Frt.	2	100	1921	do.	Do.
210918		Ga. s.	Juneau	8	5	30.0	9.2	3.8	Fsh.	3	16	1913	do.	Juneau, Alaska.
207430		Ga. s.	Juneta	10	6	35.9	11.3	2.5	Pas.	1	20	1910	Astoria, Ore.	Astoria, Ore.
208306		Ga. y.	JUNIATA	142	98	126.0	17.1	8.4	Yot.	11	50	1910	New York, N. Y.	Providence, R. I.
20819		Ga. s.	Junior	48	23	66.0	16.0	7.5	Fsh.	6	80	1911	Seattle, Wash.	Seattle, Wash.
20973		Ga. s.	Junior	19	13	43.0	12.0	4.1	Frt.	2	20	1912	Anacortes, Wash.	Port Townsend, Wash.
21543		Ga. s.	Junior	18	18	41.0	13.5	4.5	Frt.	1	5	1915	Baldwin, N. Y.	Patchogue, N. Y.
22115		Ga. s.	Junior	30	20	63.0	11.5	5.5	Tow.	3	100	1919	O. J. O. Md.	Milwaukee, Wis.
219366		Ga. s.	Junior N.	8	6	39.3	11.0	2.2	Oys.	2	12	1891	Charleston, S. C.	New Orleans, La.
213113		Ga. s.	Junno	30	20	47.7	14.2	6.2	Fsh.	7	35	1915	Tacoma, Wash.	Tacoma, Wash.
214361		Ga. s.	Junno	9	6	39.1	10.6	3.0	Frt.	1	18	1916	Murphy, N. C.	Wilmington, N. C.
217564		Ga. s.	Junta	32	11	60.3	16.6	6.5	Fsh.	3	150	1919	Onkburg, Cal.	San Francisco, Cal.
210711		Ga. s.	Jupiter	10	7	37.5	10.0	4.5	Frt.	1	40	1912	do.	Do.
213065		Ga. s.	Jupiter	33	22	51.5	14.2	6.3	Fsh.	7	40	1915	Tacoma, Wash.	Juneau, Alaska.
214735		Ga. s.	Jupiter	13	9	46.3	11.9	4.8	Fsh.	7	40	1916	Los Angeles, Cal.	Los Angeles, Cal.
206697		Ga. s.	Just Brown	10	9	39.3	8.0	3.3	Fsh.	1	1	1909	Clayton, N. Y.	Cape Vincent, N. Y.
220297		Ga. s.	Just Brown II.	12	7	58.0	11.7	2.5	Pas.	1	1	1920	do.	Ogdensburg, N. Y.

1 Formerly ga. s. A. IV.

2 Formerly ga. y.

3 Formerly ga. s. Katie Burton.

4 Formerly ga. s. Carolina.

5 Formerly ga. y. Steve Island.

6 Formerly ga. y. Josephine.

MERCHANT MOTOR VESSELS OF THE UNITED STATES—Continued.

Official No.	Signal letters.	Rlg.	Name of vessel.	Gross tonnage.	Net tonnage.	Length.	Breadth.	Depth.	Service.	Crew.	Indicated horsepower.	When built.	Where built.	Home port (where permanent document issues).
K.														
211978		*Ga. p.	K. Jay.....	11	7	63.5	15.2	2.4	Tow.	2	24	1913	Lockport, La.	New Orleans, La.
218401		Ga. s.	K. A. GUNN.....	11	8	35.5	9.5	3.8	Frt.	1	18	1912	Buffalo, N. Y.	Buffalo, N. Y.
220403		Ga. s.	K. O. Jones.....	8	6	36.4	10.8	3.8	Fsh.	1	20	1920	Port Angeles, Wash.	Port Angeles, Wash.
221036		Ga. s.	K. M. Koehler.....	64	44	58.9	23.9	7.6	Mso.	3	200	1921	Tarrytown, N. Y.	New York, N. Y.
219151		Ga. s.	K. & P. No. 4.....	11	7	40.0	11.2	4.1	Frt.	1	32	1919	New York, N. Y.	Do.
217667		Ga. s.	K. of P.....	27	12	52.0	15.0	6.9	Fsh.	1	48	1919	Kennebunk Port, Me.	Portland, Me.
214563		Ga. y.	Kadilla.....	17	14	46.3	10.0	4.3	Yct.	2	200	1918	Sidley, Mich.	New York, N. Y.
161149		Ga. s.	Kaena.....	35	24	61.5	16.0	5.0	Frt.	2	200	1878	San Francisco, Cal.	Honolulu, Hawaii.
212769		Ga. s.	Kahakollani.....	19	12	44.0	12.6	5.3	Frt.	3	35	1914	Honolulu, Hawaii.	Do.
218468		Ga. s.	Kalano.....	36	28	53.7	14.6	6.8	Fsh.	3	55	1919	Bellingham, Wash.	Astoria, Oreg.
211342		Ga. y.	Kalevala.....	19	18	47.5	11.5	5.1	Yct.	1	38	1911	Minneapolis, Minn.	New York, N. Y.
211488		Ga. y.	Kalolah.....	39	26	70.0	13.2	5.8	Yct.	3	120	1913	New York, N. Y.	Cincinnati, Ohio.
206848		Ga. y.	Kalmia.....	63	32	72.0	14.0	7.0	Yct.	3	200	1909	Boston, Mass.	New York, N. Y.
219538		Ga. y.	Kama.....	27	18	62.0	12.5	5.0	Frt.	4	300	1919	Milwaukee, Wis.	Baltimore, Md.
213416		Ga. s.	Kamome.....	11	9	46.5	9.0	3.8	Fsh.	1	30	1915	Peshigo, Wis.	Galveston, Tex.
200640		Ga. s.	Kanaka Boy.....	27	18	52.3	15.8	6.0	Fsh.	6	35	1912	Dookton, Wash.	Los Angeles, Cal.
206263		Ga. y.	Kanawha.....	37	25	65.1	13.9	5.7	Yct.	4	100	1909	Bath, Me.	Boston, Mass.
215343		Ga. s.	Kansas.....	31	24	51.9	14.5	6.3	Fsh.	4	40	1917	Tacoma, Wash.	Seattle, Wash.
218356		Ga. s.	Kansas.....	10	8	30.0	10.3	4.2	Fsh.	2	20	1919	Klawack, Alaska.	Wrangell, Alaska.
14391		Ga. s.	Kansas City.....	18	14	48.0	16.1	4.5	Oys.	2	10	1881	Greenport, N. Y.	New Haven, Conn.
212163		Ga. s.	Kap Velaluka.....	12	8	35.0	11.0	4.0	Fsh.	5	16	1914	Anacortes, Wash.	Ketchikan, Alaska.
206548	LBFC	Ga. y.	Kanised.....	61	42	89.8	17.6	7.7	Yct.	3	300	1909	Long Branch, N. J.	New York, N. Y.
214289		Ga. s.	Kard.....	36	5	46.7	15.4	6.2	Tow.	1	125	1916	Wilmington, Del.	Philadelphia, Pa.
211236		Ga. s.	Karen.....	15	14	46.0	9.0	3.0	Pas.	1	48	1913	Wrangell, Alaska.	Wrangell, Alaska.
218848		Ga. s.	Karl.....	9	6	38.7	9.7	3.6	Mso.	2	30	Havre de Grace, Md.	Baltimore, Md.
209293		Ga. s.	Karibou.....	28	16	61.0	12.4	7.3	Frt.	3	80	1911	Sallsbury, Md.	Norfolk, Va.
211611		Ga. y.	Karilda.....	28	26	50.0	11.3	5.5	Yct.	2	45	1913	Muskegon, Mich.	Detroit, Mich.
213501		Ga. s.	Karta.....	10	7	30.5	10.3	4.2	Fsh.	1	16	1915	Kasaan, Alaska.	Ketchikan, Alaska.
213736		Ga. s.	Karlruhe.....	25	23	39.2	12.2	5.2	Fsh.	4	36	1915	Manitowoc, Wis.	Milwaukee, Wis.
209615		Ga. s.	Kasaan.....	42	28	63.0	16.0	5.8	Fsh.	2	75	1912	Anacortes, Wash.	Seattle, Wash.
219528		Ga. s.	Kasuga Maru.....	19	8	69.0	12.0	4.5	Fsh.	9	65	1918	Honolulu, Hawaii.	Honolulu, Hawaii.
200165		Ga. s.	Katahoon.....	26	18	59.0	13.8	5.5	Fsh.	2	1903	Tacoma, Wash.	Seattle, Wash.
213391		Ga. s.	Katalla.....	24	16	49.2	13.9	5.3	Fsh.	5	1915	Everett, Wash.	Do.
14373		Ga. s.	Kate.....	10	9	34.3	12.5	3.0	Pas.	1	18	1879	Lake Charles, La.	Galveston, Tex.
14424		Ga. s.	Kate.....	7	6	27.2	13.0	3.2	Frt.	1	11	1884	Noank, Conn.	Providence, R. I.
209992		*Ga. p.	Kate.....	8	8	48.0	10.4	2.5	Pas.	2	20	1910	Vicksburg, Miss.	Vicksburg, Miss.
212173		Ga. s.	KATE.....	11	10	37.0	8.6	2.8	Pas.	1	12	1911	Grafton, Ill.	St. Louis, Mo.
219054		Ga. s.	Kate D.....	11	6	45.9	10.8	3.9	Oys.	1	21	1907	Saxt, Va.	Cape Charles, Va.
219926	LWJK	Ga. y.	Katedna.....	22	19	51.5	14.2	6.8	Yct.	2	30	1920	Seattle, Wash.	San Francisco, Cal.
207799		*Ga. p.	Kate Paden No. 2.....	9	7	45.8	11.0	2.2	Pas.	1	10	1910	Clarington, Ohio.	Cincinnati, Ohio.
161211		Ga. s.	Kate & Nellie.....	13	5	38.0	11.1	5.8	Msc.	2	1902	Montegon, Me.	Boothbay, Me.
208449		Ga. s.	Katharina.....	20	14	54.0	13.4	4.8	Fsh.	3	40	1911	Chicago, Ill.	Chicago, Ill.
219070		Ga. s.	Katharine.....	12	10	39.0	12.8	3.9	Fsh.	2	10	1919	Sitka, Alaska.	Juneau, Alaska.
117163		Ga. y.	Katharine M.....	16	11	50.0	11.0	4.0	Yct.	1	1902	Morris Heights, N. Y.	Philadelphia, Pa.
220719		Ga. s.	Katharine M. Chapinan.....	13	9	40.1	13.4	4.0	Wrk.	1	55	1920	Baltimore, Md.	Baltimore, Md.
220973	KTRC	*Ga. y.	Katharine R.....	393	212	175.3	24.1	13.3	Yct.	15	560	1898	Troon, Scotland.	San Diego, Cal.
161213	KRTP	Ga. y.	Katherine.....	25	17	56.6	14.3	6.2	Yct.	2	16	1902	Fall River, Mass.	Boston, Mass.
98469		Ga. s.	Katherine.....	14	7	47.0	12.1	4.8	Fsh.	7	1899	Lubeo, Me.	Eastport, Me.
161218		Ga. s.	Katherine.....	23	12	58.8	14.4	5.3	Frt.	4	1902	Scranton, Miss.	Morgan City, La.
200010	KSNQ	Ga. y.	Katherine.....	26	20	47.8	13.0	5.5	Yct.	1	1903	Jersey City, N. J.	New York, N. Y.
205124		Ga. s.	Katherine.....	10	8	33.1	9.5	4.6	Pas.	1	24	1908	Mattaposeit, Mass.	New Bedford, Mass.
206538		Ga. s.	Katherine.....	9	6	36.8	10.2	5.0	Frt.	1	35	1909	Stockton, Cal.	Los Angeles, Cal.
212404		Ga. s.	Katherine.....	30	20	49.6	15.7	5.6	Fsh.	7	40	1911	Gig Harbor, Wash.	Seattle, Wash.
213896	LFSK	Ga. s.	Katherine.....	2,290	1,673	286.9	43.5	24.1	Frt.	23	1887	Glasgow, Scotland.	San Francisco, Cal.
215718		Ga. s.	Katherine.....	20	19	60.0	11.2	3.8	Frt.	1	35	1917	Lowell, Ohio.	Pittsburgh, Pa.
221404		Ga. y.	Katherine.....	28	14	62.6	12.4	6.9	Yct.	2	125	1921	Wiscasset, Me.	New Bedford, Mass.
106827		Ga. v.	Katherine II.....	24	23	63.8	14.3	9.0	Yct.	3	1891	Boston, Mass.	St. Louis, Mo.
215388		Ga. s.	Katherine G.....	14	13	40.0	10.6	2.4	Tow.	1	40	1916	Grand Lake, La.	Morgan City, La.
209656		Ga. s.	Katherine J.....	10	7	30.0	9.6	4.0	Pas.	1	1911	Long Beach, Cal.	Los Angeles, Cal.
213373		Ga. s.	KATHERYNE.....	13	11	63.5	9.3	3.2	Pas.	1	1915	Cave in Rock, Ill.	St. Louis, Mo.
161063		Ga. s.	Kathleen.....	18	13	58.6	17.2	4.4	Frt.	2	15	1894	Tarmonant, Md.	Annapolis, Md.
161215		Ga. s.	Kathleen.....	9	8	35.4	13.8	3.7	Fsh.	1	1902	Patchogue, N. Y.	Patchogue, N. Y.
207409		Ga. y.	Kathleen.....	23	15	56.0	11.0	5.0	Yct.	3	40	1909	Muskegon, Mich.	Detroit, Mich.
210196		Ga. y.	Kathleen.....	18	17	38.8	9.3	5.2	Yct.	1	16	1902	South Boston, Mass.	Providence, R. I.
213437		Ga. s.	Kathleen.....	5	5	27.9	12.6	3.0	Pas.	1	12	1903	Mayetta, N. J.	Tuckerton, N. J.
214199		Ga. s.	Kathleen.....	40	37	47.0	12.4	4.9	Frt.	3	1910	Meridith, Wash.	Seattle, Wash.
215671		*Ga. s.	Kathleen.....	8	8	47.6	12.4	3.3	Frt.	1	14	1917	Sherwood, Md.	Baltimore, Md.
218445		Ga. s.	Kathleen.....	10	8	37.7	13.0	3.3	Fsh.	1	10	1899	Bay Shore, N. Y.	Patchogue, N. Y.

1 Formerly ga. y. Betty M. II.

2 Formerly Hawaiian st. s. Kaena.

3 Formerly ga. y. Emma Belle III.

4 Formerly a ga. y. Nahmeoka.

b ga. y. Tuscanola.

c ga. y. Kanised.

d U. S. S. Kanised.

e Formerly ga. y. Lobanon.

6 Formerly ga. s. Ocean Queen.

a Shella.

7 Formerly ga. y. b Elsie.

c Margaret.

8 Formerly a British st. y. Katoomba.

b American st. y. Emeline.

c U. S. N. Emeline

9 Formerly ga. s. Goldmark

10 Formerly a British ship County of Linnithgow.

b Chilean ship County of Linnithgow.

11 Formerly slip. y. Alborak.

† Composite.

‡ Oil engine.

MERCHANT MOTOR VESSELS OF THE UNITED STATES—Continued.

Official No.	Signal letters.	Rig.	Name of vessel.	Gross tonnage.	Net tonnage.	Length.	Breadth.	Depth.	Service.	Crew.	Indicated horsepower.	When built.	Where built.	Home port (where permanent document issues).
						<i>Feet.</i>	<i>Feet.</i>	<i>Feet.</i>						
209950		Ga. y.	Kathmar	16	10	41.6	10.5	4.5	Yct.	2	35	1912	Chicago, Ill.	Chicago, Ill.
204628		Ga. s.	Kathryn	14	12	38.4	14.5	5.1	Pas.	1	10	1905	Astoria, N. Y.	New York, N. Y.
209813		Ga. s.	Kathryn	13	8	29.0	11.0	4.0	Frt.	1	12	1912	Anacortes, Wash.	Wrangell, Alaska.
202566		Ga. s.	Katie	14	12	43.6	12.4	4.1	Fsh.	1	22	1905	South Seattle, Wash.	Do.
161131		Ga. s.	Katie B.	7	7	29.8	11.4	5.5	Fsh.	2	2	1899	Friendship, Me.	Newport, R. I.
14457		Ga. s.	Katie C.	25	11	53.0	18.8	5.0	Oys.	4	4	1887	Lebanon, Del.	Philadelphia, Pa.
14450		Ga. s.	Katie Collier	9	9	50.0	12.0	3.4	Frt.	2	2	1886	Somerset County, Md.	Annapolis, Md.
206907		Ga. s.	Katie Durm	28	17	55.5	17.0	5.1	Frt.	4	40	1909	Baltimore, Md.	Baltimore, Md.
219392		Ga. s.	Katie Elsailla	19	11	45.4	15.8	4.0	Fsh.	2	15	1919	Thunderbolt, Ga.	Savannah, Ga.
14425		Ga. s.	Katie O.	14	11	36.2	14.5	3.0	Oys.	1	35	1884	City Island, N. Y.	Bridgeport, Conn.
200219		Ga. s.	Katie H.	9	8	36.0	13.8	2.6	Frt.	1	1	1903	Indianola, Tex.	Port Lavaca, Tex.
14498		Ga. s.	Katie L.	11	9	34.0	15.0	3.7	Msc.	1	1	1890	Canaan, N. Y.	New York, N. Y.
161172		Ga. s.	Katie M.	13	11	41.0	13.0	4.3	Fsh.	1	1	1901	East Rockaway, N. Y.	Washington, N. C.
206896		Ga. s.	Katie M.	6	6	28.2	12.4	2.4	Fsh.	2	2	1895	Port Lavaca, Tex.	Port Lavaca, Tex.
215109		Ga. s.	Katie R.	8	7	31.6	9.6	5.1	Frt.	1	18	1917	Everett, Wash.	Seattle, Wash.
206901		Ga. s.	Katie Vann	7	5	28.0	8.5	3.3	Fsh.	2	8	1895	Mantoloking, Wis.	Grand Haven, Mich.
213235		Ga. s.	Katie Worth	6	5	28.7	12.8	3.3	Frt.	1	1	1912	Port Republic, N. J.	Tuckerton, N. J.
213131		Ga. s.	Katie R. Smith	23	7	39.7	11.4	3.3	Frt.	2	10	1915	Rehoboth, Va.	Reedville, Va.
161095		Ga. s.	K. J. C. Lawson	10	22	50.0	16.0	6.7	Fsh.	2	12	1897	Bristol, Me.	Boston, Mass.
161176		Ga. s.	K. J. C. Lawson	9	9	30.9	11.5	5.9	Fsh.	3	3	1901	Friendship, Me.	Portland, Me.
220224		Ga. s.	Katinka	13	11	35.0	9.2	4.9	Pas.	1	45	1921	Haystack, Wash.	Seattle, Wash.
213010		Ga. s.	Katmai	83	57	79.1	21.1	9.2	Fsh.	3	150	1915	Seattle, Wash.	Do.
161086		Ga. s.	Kathleen	9	9	45.0	13.0	7.5	Mso.	1	24	1899	South Boston, Mass.	New York, N. Y.
161070		Ga. s.	Kathleen	15	12	32.0	14.0	5.5	Pas.	3	24	1895	Boston, Mass.	Do.
203202	KVMB	Ga. y.	Kathleen II	24	16	55.5	11.2	5.0	Yct.	3	10	1896	Bayonne, N. J.	Greenport, N. Y.
212879		Ga. s.	Katinka	10	5	38.9	13.0	4.2	Fsh.	2	18	1899	Padre, N. J.	Charleston, S. C.
212594		Ga. s.	Katrine	12	6	43.9	12.3	3.6	Frt.	2	13	1899	Shelbyville, Md.	Annapolis, Md.
161171		Ga. s.	Katy Dld.	14	11	51.0	14.5	3.3	Fsh.	2	1	1901	Bridgeport, Conn.	New York, N. Y.
208189		Ga. s.	Katy Dld.	10	8	40.0	9.0	4.0	Pas.	1	30	1895	Alton, Ill.	Houston, Tex.
161054		Ga. s.	Katy Thomas	9	6	38.1	11.5	3.6	Fsh.	2	1	1891	Walton, Wash.	Seattle, Wash.
218520		Ga. s.	Kayak	12	8	33.0	10.6	3.8	Fsh.	3	20	1919	Tacoma, Wash.	Do.
218938		Ga. s.	Kay Deo	8	6	33.7	9.2	4.1	Fsh.	1	18	1919	Seattle, Wash.	Do.
203789		Ga. s.	Kea	14	14	42.0	12.0	4.2	Fsh.	4	1	1895	Terminal Island, Cal.	Los Angeles, Cal.
161228		Ga. s.	Keatsargo	27	12	56.0	15.7	6.8	Frt.	2	1	1891	Everett, Me.	Machias, Me.
216683		Ga. s.	Keetla	11	8	35.0	11.0	4.5	Fsh.	1	3	1918	Ketchikan, Alaska	Ketchikan, Alaska.
203058		Ga. y.	Keelox III	35	26	64.9	14.4	8.4	Yct.	3	1	1910	Charlotte, N. Y.	Rochester, N. Y.
161207	KRQL	Ga. y.	Keewaydin	16	14	44.2	11.0	4.2	Yct.	2	37	1902	Glenwood, N. Y.	New York, N. Y.
207761		Ga. y.	Keewaydin	23	16	51.3	11.0	5.1	Yct.	2	30	1910	South Boston, Mass.	Tacoma, Wash.
211484		Ga. s.	Kelpie	7	5	34.5	10.0	3.9	Fsh.	1	25	1873	Long Beach, Cal.	San Diego, Cal.
207423	LBMJ	Ga. y.	Kelpie II	26	24	55.4	13.4	5.6	Yct.	1	35	1910	Nyack, N. Y.	New York, N. Y.
207537	LBNP	Ga. y.	Kemah	79	54	84.0	18.0	8.7	Yct.	6	125	1910	Camden, N. J.	Cincinnati, Ohio.
204388	KWGL	Ga. y.	Kemah	50	50	72.0	20.0	6.0	Yct.	4	28	1907	West Haven, Conn.	Miami, Fla.
210606		Ga. y.	Kemah	22	15	46.5	10.4	5.2	Yct.	3	1	1907	Muskegon, Mich.	Milwaukee, Wis.
161212		Ga. s.	Kenneth	9	8	31.4	12.0	3.5	Frt.	1	18	1901	Atlantic City, N. J.	New York, N. Y.
208158		Ga. s.	Kenneth	54	37	74.8	16.5	8.2	Fsh.	2	100	1911	Seattle, Wash.	Unalaska, Alaska.
221096	MCNF	Ga. s.	KENNECOTT	3,620	2,242	345.3	49.6	24.3	Frt.	30	2,400	1921	Tacoma, Wash.	Seattle, Wash.
207255		Ga. s.	Komesaw	38	21	53.0	15.3	3.9	Pas.	3	28	1910	Marion, Fla.	Key West, Fla.
208082		Ga. y.	Komesaw II	62	59	62.6	17.0	4.2	Yct.	4	1	1906	New York, N. Y.	Philadelphia, Pa.
203751		Ga. s.	Kemioth D.	9	6	34.0	12.5	4.8	Fsh.	1	1	1906	Cutler, Me.	Machias, Me.
202253		Ga. s.	Kent	29	20	61.3	18.0	4.3	Frt.	3	1	1905	Charleston, Md.	Baltimore, Md.
95565		Ga. s.	Kentonia	11	7	37.2	13.4	4.1	Msc.	4	1	1879	Rye, N. Y.	New York, N. Y.
14456		Ga. s.	Kentucky	15	9	41.4	13.1	3.6	Pas.	3	1	1887	Madisonville, La.	New Orleans, La.
205793		Ga. s.	Kentucky	14	14	52.0	12.0	3.0	Frt.	3	20	1908	St. Louis, Mo.	Paducah, Ky.
206812		Ga. p.	Kentucky	10	10	57.0	11.0	2.5	Tow.	2	32	1909	Rumney, N. H.	Nashville, Tenn.
214921		Ga. s.	Kentucky	39	36	55.3	15.0	6.8	Fsh.	8	50	1917	Tacoma, Wash.	Seattle, Wash.
219113		Ga. p.	Kentucky	31	31	60.2	14.0	2.8	Pas.	3	22	1919	Creston, Ky.	Louisville, Ky.
213599		Ga. s.	KERN	222	139	126.2	28.0	6.1	Frt.	6	150	1915	Oakland, Cal.	San Francisco, Cal.
208796		Ga. s.	Keshena	9	9	32.6	8.2	3.2	Fsh.	3	6	1908	Green Bay, Wis.	Milwaukee, Wis.
161090		Ga. s.	Kestrel	15	10	52.0	12.3	8.6	Frt.	2	20	1897	City Island, N. Y.	New York, N. Y.
204428		Ga. y.	Kestrel	68	57	84.4	15.0	7.6	Yct.	4	1	1907	Port Jefferson, N. Y.	Albany, N. Y.
220473		Ga. s.	Kestrel	53	36	63.5	19.0	2.0	Pas.	4	30	1920	Eagle, Alaska	Eagle, Alaska.
204442		Ga. s.	Kestrel	14	9	47.5	12.4	4.0	Pas.	2	1	1906	Ballard, Wash.	Seattle, Wash.
220443		Ga. s.	Kestrel II	22	15	59.6	12.2	4.3	Tow.	3	100	1920	Everett, Wash.	Do.
211160		Ga. s.	Kestrel	7	5	25.2	8.7	3.0	Fsh.	1	8	1913	Seattle, Wash.	Ketchikan, Alaska.
218310		Ga. p.	Kestrel	27	22	50.0	11.4	3.0	Tow.	1	65	1914	Bremerton, Wash.	Seattle, Wash.
216304		Ga. p.	Kowana	15	12	55.0	12.7	2.7	Pas.	1	50	1918	Clarksville, Mo.	St. Louis, Mo.
221398	MCVT	Ga. y.	Kox	32	25	57.6	11.2	5.9	Yct.	2	85	1921	Boston, Mass.	Boston, Mass.
161128		Ga. s.	Key	11	7	41.8	12.3	3.0	Fsh.	3	1	1899	Charlotte Harbor, Fla.	Key West, Fla.
215109		Ga. s.	Key City	26	21	35.4	13.2	0.7	Fsh.	3	40	1917	Seattle, Wash.	Seattle, Wash.
201391		Ga. s.	Keystone	22	18	47.0	15.4	6.3	Frt.	2	1	1904	Cutler, Me.	Eastport, Me.
208589		Ga. p.	Keystone	14	9	65.0	16.2	1.5	Pas.	2	65	1911	Seattle, Wash.	Port Townsend, Wash.
206754		Ga. s.	Key West	8	7	30.0	9.4	3.5	Fsh.	3	8	1907	Green Bay, Wis.	Milwaukee, Wis.

1 Formerly ga. y. Honey Boy.
2 Formerly ga. y. Delta.

3 Formerly ga. y. Isabella.
4 Formerly sch. Harriet.

5 Formerly ga. y. Elara.
6 Formerly ga. p. U. S. E. D. Kettle Falls.

MERCHANT MOTOR VESSELS OF THE UNITED STATES—Continued.

Official No.	Signal letters.	Rig.	Name of vessel.	Gross tonnage.	Net tonnage.	Length.	Breadth.	Depth.	Service.	Crew.	Indicated horsepower.	When built.	Where built.	Home port (where permanent document issues).
208768		Ga. s.	Kickemult	10	8	28.0	11.6	3.0	Oys.	2	16	1880	Kickemut, R. I.	Providence, R. I.
101103		Ga. s.	Kid	7	5	52.0	10.0	3.5	Pas.	1	1	1900	Racine, Wis.	Chicago, Ill.
203763		*Ga. p.	Kid	14	14	75.4	15.4	2.0	Tow.	1	1	1906	Marletta, Ohio	Pittsburgh, Pa.
218335		Ga. s.	Kid II	15	10	45.5	15.0	4.2	Fsh.	1	60	1919	New York, N. Y.	New York, N. Y.
209524		Ga. s.	Killarney	32	30	51.0	13.0	5.2	Fsh.	2	2	1910	West Bay City, Mich.	Detroit, Mich.
215079	LHDK	Ga. s.	Killarney	153	73	108.3	23.8	10.8	Fsh.	23	180	1917	Essex, Mass.	Gloucester, Mass.
218142		Ga. s.	Killarney	8	7	30.9	11.1	3.4	Pas.	3	25	1908	Uniontown, Pa.	Boston, Mass.
218393		Ga. s.	Killdeer	37	30	58.7	14.9	0.9	Fsh.	7	50	1919	Hellmuth, W. Va.	Los Angeles, Cal.
205154		Ga. s.	Kimlwa	7	0	43.0	14.0	2.6	Frt.	2	9	1908	Orlolo, Md.	Baltimore, Md.
213309		Ga. y.	Kim-Nah-Beh	24	14	59.0	11.0	5.1	Yct.	2	125	1911	Greenville, Me.	New York, N. Y.
211890		Ga. s.	Kinel Maru	28	8	64.5	13.8	5.9	Fsh.	8	62	1913	Honolulu, Hawaii	Honolulu, Hawaii
161210	KRPJ	Ga. s.	Kineo	122	71	98.0	24.0	10.6	Frt.	5	5	1902	Gloucester, Mass.	New York, N. Y.
161227	KSLF	Ga. s.	Kineo	2,128	1,867	259.5	45.3	22.9	Frt.	11	11	1903	Bath, Me.	Do.
219856		Ga. s.	King No. 1	8	0	33.2	9.8	3.0	Fsh.	2	10	1920	Seattle, Wash.	Cordova, Alaska.
212014		Ga. s.	King & Winge	143	97	90.7	19.0	9.7	Fsh.	10	140	1914	Do.	Seattle, Wash.
203562		Ga. s.	King Bldr	22	15	54.0	13.0	4.9	Fsh.	2	15	1911	Port Blakely, Wash.	Unalaska, Alaska.
14259		Ga. s.	Kingfisher	106	72	98.3	15.9	9.6	Fsh.	12	12	1872	Bristol, R. I.	Apalachicola, Fla.
205202		Ga. s.	Kingfisher	55	49	77.5	18.4	5.4	Oys.	12	12	1908	Darlen, Conn.	New York, N. Y.
212500		Ga. s.	Kingfisher	9	6	35.8	10.1	3.2	Msc.	1	25	1914	Duck Creek, N. C.	Beaufort, N. C.
14350		Ga. s.	Kingfisher	10	10	35.4	12.0	5.4	Frt.	2	2	1877	Bristol, Me.	Castine, Me.
205499		Ga. s.	Kingfisher	49	15	74.5	17.4	7.2	Fsh.	3	150	1908	Quincy, Mass.	Machias, Me.
206166		Ga. s.	Kingfisher	40	27	53.7	15.1	7.5	Fsh.	2	75	1909	Seattle, Wash.	Seattle, Wash.
205797		Ga. s.	Kingfisher	13	12	30.2	10.3	3.8	Fsh.	3	10	1909	West De Pere, Wis.	Milwaukee, Wis.
209547		Ga. s.	Kingfisher	11	8	32.8	11.2	4.8	Fsh.	2	20	1912	Seattle, Wash.	Juneau, Alaska.
213438		Ga. y.	Kingfisher	27	24	43.4	14.5	5.3	Yct.	2	75	1909	Brooklyn, N. Y.	New York, N. Y.
212803		Ga. s.	Kingfisher	14	11	41.4	12.1	6.5	Frt.	1	50	1914	Los Angeles, Cal.	Los Angeles, Cal.
215549		Ga. s.	Kingfisher	10	8	34.0	10.3	3.6	Fsh.	1	15	1917	Metlakatla, Alaska	Ketchikan, Alaska.
218192		Ga. s.	Kingfisher	8	0	34.0	10.0	4.0	Fsh.	1	25	1901	New London, Conn.	New York, N. Y.
219426	LVFK	Ga. y.	Kingfisher	81	67	75.8	17.5	8.4	Yct.	6	72	1920	Camden, N. J.	St. Paul, Minn.
210827		Ga. s.	Kingsmill	56	38	77.1	15.5	0.4	Fsh.	6	20	1912	Leaburn, Wash.	Seattle, Wash.
201130		Ga. y.	Kipling	16	10	58.5	8.0	4.9	Yct.	1	1	1904	Seattle, Wash.	Do.
218304		Ga. s.	Kisanto	16	11	49.4	12.2	4.6	Fsh.	6	50	1917	Los Angeles, Cal.	Los Angeles, Cal.
214524		Ga. s.	Kiseno	17	14	44.6	12.7	5.5	Fsh.	4	30	1916	Seattle, Wash.	Seattle, Wash.
214852		Ga. s.	Kiska	43	34	58.0	15.2	7.0	Fsh.	3	60	1917	Tucuma, Wash.	Do.
219913		Ga. s.	Kismet	21	17	43.4	10.0	4.5	Pas.	1	30	1920	Bay Shore, N. Y.	Patchogue, N. Y.
217376		Ga. s.	Kittle A	15	10	44.4	12.4	4.9	Fsh.	3	35	1917	San Pedro, Cal.	San Diego, Cal.
161223		Ga. s.	Kittiwake	8	6	26.7	12.0	3.9	Msc.	1	1	1902	Osterville, Mass.	Barnstable, Mass.
220107		Ga. s.	Kitty	6	6	30.0	11.3	5.5	Pas.	1	24	1920	Essington, Pa.	Philadelphia, Pa.
93301		Ga. y.	Kitty Anne	19	15	49.0	11.0	5.2	Yct.	1	1	1902	Port Jefferson, N. Y.	New York, N. Y.
202343		Ga. s.	Kitty Woodall	103	73	99.6	23.0	6.6	Frt.	5	85	1905	Cambridge, Md.	Baltimore, Md.
214874		Ga. s.	Kiwa	67	43	78.5	17.0	6.8	Fsh.	8	140	1917	Salisbury, Md.	New Orleans, La.
215591		Ga. s.	Kiwanda	15	8	40.3	12.5	4.3	Pas.	1	20	1917	Portland, Ore.	Portland, Ore.
200457		Ga. s.	Kiwi	14	13	42.6	10.1	3.6	Pas.	1	1	1903	Daytona, Fla.	St. Augustine, Fla.
220870		Ga. y.	Klahanee	53	36	75.0	13.4	6.7	Yct.	0	400	1920	New York, N. Y.	New York, N. Y.
200152		Ga. s.	Klatawa	12	8	38.7	10.5	4.6	Pas.	1	1	1903	Port Blakely, Wash.	Seattle, Wash.
206684		Ga. s.	Klatawa	16	11	47.2	11.2	4.0	Tow.	1	75	1907	Oakland, Cal.	San Francisco, Cal.
210245		Ga. s.	Klatawa	23	15	50.2	15.8	4.8	Frt.	1	20	1912	Shaw Island, Wash.	Port Townsend, Wash.
205982		Ga. s.	Klawack No. 4	16	11	44.7	11.9	4.9	Fsh.	1	35	1909	Do.	Ketchikan, Alaska.
215108		Ga. s.	Klawack No. 5	19	15	43.6	12.7	5.4	Fsh.	1	35	1917	Seattle, Wash.	Wrangell, Alaska.
213181		Ga. s.	Klawack No. 6	20	16	44.0	11.9	5.6	Fsh.	6	30	1915	Everett, Wash.	Do.
215062		Ga. s.	Klawack No. 7	19	15	43.1	13.5	5.1	Fsh.	7	30	1917	Seattle, Wash.	Do.
208143		Ga. s.	Klick	9	6	38.3	10.2	2.9	Frt.	2	20	1910	Astoria, Ore.	Portland, Ore.
207762		Ga. s.	Klickitat	11	7	40.0	11.6	4.3	Tow.	1	75	1910	Port Blakely, Wash.	Seattle, Wash.
101097		Ga. s.	Klondike	13	6	37.0	14.7	5.6	Fsh.	5	1	1897	Gloucester, Mass.	Gloucester, Mass.
161110		Ga. s.	Klondike	10	6	37.6	13.2	3.2	Pas.	1	12	1898	Patchogue, N. Y.	New York, N. Y.
213075		Ga. s.	Kloshe	21	20	36.2	11.1	3.8	Frt.	1	20	1915	Olympia, Wash.	Seattle, Wash.
209475		Ga. s.	Klootchman	13	9	35.3	12.2	4.3	Tow.	1	8	1011	Birton, Wash.	Do.
213811		Ga. y.	Knapp Island	22	12	43.4	12.3	4.2	Yct.	2	85	1915	New York, N. Y.	Chicago, Ill.
105279		Ga. s.	Knickerbocker	18	16	47.2	17.2	5.1	Msc.	1	18	1873	W. York, N. Y.	New York, N. Y.
208332		Ga. s.	Kobuk	15	10	45.0	12.2	4.5	Tow.	3	50	1911	Seattle, Wash.	Nome, Alaska.
211313		Ga. s.	Kodiak	56	38	69.4	18.0	7.6	Fsh.	12	100	1913	Do.	Seattle, Wash.
216536		Ga. y.	Kohala	44	30	70.0	12.5	6.0	Yct.	3	400	1918	Trenton, Mich.	Detroit, Mich.
211992		Ga. s.	Komokila	57	31	64.8	16.9	7.2	Frt.	4	100	1914	Honolulu, Hawaii	Honolulu, Hawaii
206467		Ga. y.	Kona	43	29	60.0	17.4	0.8	Yct.	4	20	1909	Baltimore, Md.	Miami, Fla.
161168		Ga. s.	Konomoc	10	10	42.5	10.2	4.4	Wat.	1	1	1900	New London, Conn.	Boston, Mass.
206232		Ga. s.	Koochling	22	15	58.0	11.6	3.8	Pas.	2	48	1909	Kew-Behring, Minn.	Duluth, Minn.
204104		Ga. s.	Koos	17	7	39.2	8.8	3.6	Pas.	1	1	1907	Marshall, Ore.	Marshfield, Ore.
161230		Ga. s.	Kosagaas	10	10	47.0	12.0	4.8	Frt.	1	1	1903	Mariners Harbor, N. Y.	Newark, N. J.
215973		Ga. s.	Kotobuki Maru No. 1	32	16	57.1	13.2	5.0	Ten.	5	85	1918	Honolulu, Hawaii	Honolulu, Hawaii
215974		Ga. s.	Kotobuki Maru No. 2	28	13	57.5	13.0	5.0	Fsh.	9	85	1918	Do.	Do.
218618		Ga. s.	Kotobuki Maru No. 4	21	7	58.5	12.0	4.4	Fsh.	8	65	1918	Do.	Do.
218619		Ga. s.	Kotobuki Maru No. 5	21	8	59.4	12.0	4.0	Fsh.	8	65	1919	Do.	Do.
213160		Ga. s.	Kotor	10	7	35.4	10.9	3.6	Fsh.	1	10	1915	Ketchikan, Alaska	Ketchikan, Alaska.

¹ Formerly Ga. s. Killarney.
² U. S. S. Killarney.

³ Formerly Ga. y. Mahana.
⁴ Formerly Ga. s. Virginia II.

⁵ Formerly Ga. y. Momoweta.

⁶ Formerly Ga. s. Mary P.

⁷ Formerly Ga. s. The Rival.

⁸ Formerly Ga. s. Comanche.

⁹ Formerly Ga. s. New Rocello.

¹⁰ Formerly Ga. s. Alfred C. Harmer.

[†] Oil engine.

MERCHANT MOTOR VESSELS OF THE UNITED STATES—Continued.

Official No.	Signal letters.	Rtg.	Name of vessel.	Gross tonnage.	Net tonnage.	Length.	Breadth.	Depth.	Service.	Crew.	Indicated horsepower.	When built.	Where built.	Home port (where permanent document issues).
161106		*Ga. p.	Kotzebue	19	12	47.0	15.5	3.5	Tow.	4	32	1893	Sausalito, Cal.	Nome, Alaska.
161188		Ga. y.	Kraken	22	18	47.5	14.9	6.5	Yct.	1	45	1895	Great Pt., N. Y.	Greenville, N. Y.
218960		Ga. s.	Kreolan	15	14	39.4	12.0	5.2	Pas.	2	45	1900	Edin., W. J. Mich.	Marquette, Mich.
212770		Ga. s.	Kraken	38	21	61.4	14.9	0.3	Frt.	3	35	1914	Honolulu, Hawaii	Honolulu, Hawaii
200640		Ga. s.	Kuma	43	29	62.0	10.5	0.8	Ten.	3	75	1912	Astoria, Oreg.	Seattle, Wash.
210865		Ga. s.	Kulamann II	30	15	56.4	12.3	8.7	Yct.	1	100	1909	Belvedere, Cal.	Honolulu, Hawaii
210940		Ga. s.	Kumtux	37	25	58.5	15.0	8.7	Tow.	3	110	1913	Winslow, Wash.	Seattle, Wash.
210945		Ga. s.	Kvilk	13	12	32.7	11.7	4.0	Frt.	2	40	1910	Remley's Point, S. C.	Charleston, S. C.
210985		Ga. s.	Kwasind	8	6	34.0	12.0	5.0	Msc.	2	40	1892	Fall River, Mass.	New York, N. Y.
161031		Ga. s.	Kwasind	33	28	57.5	12.5	5.2	Yct.	2	50	1900	Philadelphia, Pa.	Ellsworth, Me.
204234	KWFF	Ga. y.	Kwasind	10	9	35.1	11.2	4.6	Fsh.	4	24	1910	Wickford, R. I.	Newport, R. I.
220968		Ga. s.	L. U. Jr.	16	10	48.0	12.4	3.9	Frt.	1	28	1892	Marblehead, Mass.	Newport News, Va.
213758		Ga. s.	L. W.	6	5	27.0	8.5	3.0	Fsh.	2	8	1915	Marblehead, Mass.	Grand Haven, Mich.
211574		Ga. s.	L. Goldfish	31	13	50.0	15.5	4.1	Frt.	3	40	1913	Kelle River, Mich.	Duluth, Minn.
215932		*Ga. p.	L. Watson	9	9	50.0	10.0	1.3	Fas.	0	15	1917	Chillicothe, Tenn.	Nashville, Tenn.
213666		Ga. y.	L'Apache	33	33	71.8	11.9	5.7	Yct	4	250	1915	New York, N. Y.	Miami, Fla.
141773		Ga. s.	L. A. Jeffrey	30	20	59.0	10.0	5.3	Fsh.	6	30	1902	Bay Shore, N. Y.	Philadelphia, Pa.
206028		Ga. s.	L. E. Yates	37	17	62.8	20.4	5.2	Oys.	6	1009	1909	Greenwich, N. Y.	Do.
141771		Ga. s.	L. F. Terry	14	13	41.5	15.5	3.7	Fsh.	4	6	1902	Patchogue, N. Y.	Greenville, N. Y.
141237		Ga. s.	L. H. Bozman	13	7	54.4	14.0	3.3	Oys.	1	1	1892	Orlando, Md.	Newport News, Va.
141230		Ga. s.	L. H. Wilson	10	7	52.0	13.7	3.5	Frt.	2	2	1892	Do.	Annapolis, Md.
140035		Ga. s.	L. J. C. P. I.	7	7	31.7	13.4	3.2	Pas.	1	1	1883	Patchogue, N. Y.	Perth Amboy, N. J.
200538		Ga. s.	L. J. C. P. II	25	20	49.7	17.7	4.4	Fsh.	2	2	1903	Shipyard, Ga.	Charleston, S. C.
140372		Ga. s.	L. J. Dayton	12	8	36.4	14.4	4.2	Frt.	1	1	1879	Perth Amboy, N. Y.	Perth Amboy, N. J.
141413		Ga. s.	L. R. Hand	9	9	41.1	15.0	4.0	Frt.	3	3	1896	Perth Amboy, N. Y.	Do.
141774		Ga. s.	L. R. Hand	14	12	48.6	10.0	4.0	Fsh.	4	4	1901	Bristol, Conn.	Greenville, N. Y.
16970		Ga. s.	L. V. Ostrom	31	29	55.0	18.0	4.0	Frt.	2	2	1873	Patchogue, N. Y.	Belfast, Me.
140774		Ga. s.	L. W. Courtney	7	5	48.0	11.8	3.0	Frt.	2	2	1888	Muddy Point, Va.	Crisfield, Md.
140787		Ga. s.	L. W. Gunby	10	5	50.0	12.1	3.4	Msc.	3	3	1885	Southport, Conn.	Annapolis, Md.
140660		Ga. s.	L. W. Machen	10	5	43.5	13.2	3.4	Oys.	2	2	1883	Muddy Point, Va.	Newport News, Va.
216385		Ga. y.	L'Allegro	28	16	60.0	12.1	5.4	Yct.	1	400	1918	Boston, Mass.	New York, N. Y.
215925		Ga. s.	La Bello	21	14	48.5	12.5	4.0	Fsh.	5	45	1918	Los Angeles, Cal.	Los Angeles, Cal.
204011		Ga. s.	La Blanca	11	8	39.5	12.3	4.0	Pas.	1	1	1907	Whitby, Wash.	Seattle, Wash.
203420		Ga. s.	La Bondonia	7	6	35.5	10.9	3.5	Fsh.	1	1	1906	Halifax, Wash.	Do.
140594		Ga. s.	La Corso	10	5	34.0	11.8	3.2	Msc.	2	2	1882	Lake Charles, La.	Morgan City, La.
210770		Ga. s.	La Dorner	14	0	42.4	10.2	4.4	Pas.	1	24	1909	Miami, Fla.	Miami, Fla.
216695		Ga. s.	La Felice	16	8	44.3	12.4	5.0	Fsh.	6	36	1918	Worcester, Mass.	Gloucester, Mass.
217413		Ga. s.	La Florida	46	36	60.3	16.6	7.2	Frt.	3	90	1918	Perth Amboy, N. Y.	New York, N. Y.
215838		Ga. s.	La Haven	11	10	50.4	10.2	3.0	Frt.	1	20	1917	Holly Hill, N. Y.	Tampa, Fla.
203191		Ga. y.	La Mascotte IV	62	47	111.0	13.5	6.6	Yct.	4	1006	1906	New York, N. Y.	San Francisco, Cal.
215181	LHGS	Ga. y.	La Mer	40	20	66.7	12.2	6.8	Yct.	4	400	1917	Boston, Mass.	New York, N. Y.
215578	LHTN	Ga. s.	La Merced	1,690	1,342	232.0	43.6	26.6	Frt.	16	320	1917	Benalla, Cal.	San Francisco, Cal.
210703		Ga. s.	La Ola	19	13	41.0	11.9	5.2	Pas.	1	30	1912	Sausalito, Cal.	Do.
205974		Ga. s.	La Paloma	14	14	68.3	17.7	7.8	Fsh.	11	75	1909	Seattle, Wash.	Seattle, Wash.
218610		Ga. s.	La Paz	45	32	59.6	16.2	6.4	Frt.	5	50	1919	San Diego, Cal.	San Diego, Cal.
209915		Ga. s.	La Salle	13	9	38.7	10.0	4.9	Frt.	2	24	1912	Racine, Wis.	Chicago, Ill.
209737		Ga. s.	La Sirena	18	12	41.3	12.5	5.6	Tow.	2	40	1912	Seattle, Wash.	Seattle, Wash.
205135		Ga. s.	La Thea	11	8	51.8	10.5	4.3	Pas.	2	24	1908	Tacoma, Wash.	Tacoma, Wash.
214104		Ga. s.	La Tosca	7	7	30.0	7.3	2.8	Pas.	1	22	1909	St. Louis, Mo.	St. Louis, Mo.
218382		Ga. s.	La Von	8	0	33.1	7.0	4.0	Frt.	1	20	1912	Anacortes, Wash.	Seattle, Wash.
210016		Ga. y.	Labor	27	13	59.4	13.6	6.0	Yct.	5	1919	1919	Catano, P. R.	New York, N. Y.
202885		Ga. s.	Laconia	15	8	42.8	13.0	6.2	Fsh.	2	2	1906	Bremen, Me.	Portland, Me.
219970		Ga. s.	Laconia	7	6	30.0	0.1	4.0	Fsh.	2	10	1916	Tacoma, Wash.	San Francisco, Cal.
213925		Ga. s.	Ladona	9	8	34.2	8.6	4.0	Frt.	1	10	1913	Burton, Wash.	Seattle, Wash.
214077		Ga. s.	Laddle	35	30	56.3	14.9	6.4	Fsh.	6	50	1916	Tacoma, Wash.	Do.
201918		Ga. s.	Ladrona	10	11	41.8	12.4	5.3	Yct.	3	7	1935	Bristol, R. I.	New York, N. Y.
215672		Ga. s.	Lady	8	8	30.0	7.5	3.0	Pas.	1	32	1914	Grafton, Ill.	St. Louis, Mo.
218270		Ga. s.	Lady	8	6	28.9	10.1	3.4	Pas.	1	16	1917	Camden, N. J.	Philadelphia, Pa.
212979		Ga. p.	Lady Arbuckle	10	10	45.0	11.7	3.1	Pas.	1	20	1915	Alma, Ark.	St. Louis, Mo.
206442		Ga. s.	Lady Agnes	11	10	36.0	8.0	3.0	Fsh.	3	12	1904	Manitowoc, Wis.	Port Huron, Mich.
206474		Ga. s.	Lady Alice	14	9	39.0	10.0	3.4	Frt.	1	25	1909	Poulsbo, Wash.	Port Townsend, Wash.
213550	LFNH	Ga. y.	Lady Baltimore	37	18	76.7	13.3	5.7	Yct.	3	91	1915	Camden, N. J.	New York, N. Y.
214088		Ga. s.	Lady Betty	12	10	35.2	11.0	4.7	Pas.	1	40	1912	Atlantic City, N. J.	Tuckerton, N. J.
204037		Ga. s.	Lady Bird	12	8	33.8	12.0	2.4	Fsh.	2	18	1907	Key West, Fla.	Tampa, Fla.
141491		Ga. s.	Lady Eldridge	9	0	31.4	12.2	3.9	Pas.	1	24	1897	Atlantic City, N. J.	New York, N. Y.
15869		Ga. s.	Lady Emma	5	5	29.0	11.4	3.4	Oys.	1	1	1872	Patchogue, N. Y.	Bridgeport, Conn.
207719		Ga. y.	Lady Evelyn	19	17	45.0	10.2	5.4	Yct.	3	30	1910	New York, N. Y.	New York, N. Y.
218101		Ga. s.	Lady Fair	15	10	50.0	12.0	4.7	Pas.	2	21	1919	Brooklyn, N. Y.	Do.
214081		Ga. y.	Lady Fish	81	64	01.3	20.0	0.8	Yct.	2	50	1916	Marco, Fla.	Miami, Fla.
200529		Ga. s.	Lady Florence	8	7	33.0	13.1	3.3	Fsh.	2	2	1903	Mandeville, La.	Mobile, Ala.
214884	LGTJ	Ga. y.	Lady Gay	22	21	56.2	11.2	5.3	Yct.	1	1	1917	Bristol, R. I.	New York, N. Y.
219732		Ga. s.	Lady Gay	8	5	36.4	11.8	2.5	Oys.	2	6	1939	Empire, La.	New Orleans, La.
209767		Ga. s.	Lady Grace	12	11	32.8	9.6	3.9	Fsh.	3	18	1905	Two Rivers, Wis.	Milwaukee, Wis.
210112	LCKV	Ga. y.	Lady Grace	115	78	89.0	18.5	10.0	Yct.	6	109	1912	Camden, N. J.	New York, N. Y.

1 Formerly *Ga. p.
 2 Formerly st. s.
 3 Formerly ga. s.
 4 Formerly ga. s.
 5 Oil engine.

6 Formerly ga. y.
 7 Formerly sl. y.
 8 Formerly ga. y.
 9 Formerly ga. y.

10 Formerly ga. y.
 11 Nahrneoka.
 12 Hildebret.
 13 Awa.
 14 Kania.
 15 Kismet.

MERCHANT MOTOR VESSELS OF THE UNITED STATES—Continued.

Official No.	Signal letters.	Rtg.	Name of vessel.	Gross tonnage.	Net tonnage.	Length.	Breadth.	Depth.	Service.	Crew.	Indicated horsepower.	When built.	Where built.	Home port (where permanent document issues).
						Feet.	Feet.	Feet.						
201717		Ga. s.	Lady Grace	9	9	40.0	6.4	3.9	Pas.	1	20	1905	Clinton, Iowa	St. Paul, Minn.
220404		Ga. y.	Lady Guyon	27	14	60.0	11.0	5.9	Yct.	2	180	1917	Benton Harbor, Mich.	Chicago, Ill.
203109		Ga. y.	Lady Hamilton	21	18	54.1	9.0	4.7	Yct.	1	60	1920	Detroit, Mich.	Grand Haven, Mich.
220488		Ga. y.	Lady Helen	23	16	48.3	11.6	5.3	Yct.	2	250	1920	Waterville, N. Y.	Tacoma, Wash.
211228		Ga. s.	Lady Hilda II	27	23	47.3	14.2	8.0	Pas.	2	37	1913	New York, N. Y.	New York, N. Y.
210020		Ga. y.	Lady Jane	17	16	43.6	10.0	5.9	Yct.	2	20	1907	Urbana, Ill.	Milwaukee, Wis.
200801		Ga. p.	Lady Lou	14	11	55.5	11.0	2.7	Msc.	2	18	1904	Fernand Island, Cal.	Los Angeles, Cal.
202844		Ga. s.	Lady Lou	12	8	50.0	23.2	2.9	Pas.	2	20	1904	West Palm Beach, Fla.	Miami, Fla.
220580		Ga. s.	Lady Luck	14	9	39.7	8.6	4.9	Frt.	1	100	1920	Seattle, Wash.	Seattle, Wash.
220904		Ga. p.	Lady Martin	14	14	69.4	13.9	2.0	Pas.	1	1	1920	Alton, Ark.	St. Louis, Mo.
201343	KTIR	Ga. y.	Lady Mary	96	90	94.4	21.3	8.0	Yct.	8	8	1904	Shoemaker Island, N. Y.	Brunswick, Ga.
210839		Ga. y.	Lady Maud	15	10	37.7	12.0	4.5	Yct.	2	15	1904	Baltimore, Md.	Baltimore, Md.
141765		Ga. s.	Lady May	19	11	48.0	16.0	3.6	Frt.	2	2	1901	Kear, Va.	Norfolk, Va.
206209		Ga. y.	Lady May	20	14	40.0	11.0	4.2	Yct.	1	40	1909	Everett, Wash.	Seattle, Wash.
218824		Ga. y.	Lady Peggy	21	14	49.4	12.5	4.2	Yct.	2	65	1906	Baltimore, Md.	Annapolis, Md.
206957		Ga. s.	Lady of the Lako	8	5	32.0	11.3	3.0	Oys.	2	2	1909	Morgan City, La.	Morgan City, La.
107666		Ga. s.	Lafatol	12	11	38.1	15.5	5.2	Frt.	2	2	1895	Bayonne, N. J.	New York, N. Y.
141848		Ga. s.	Lafayette	30	12	61.0	17.2	7.0	Fsh.	8	8	1903	Gloucester, Mass.	Gloucester, Mass.
211566		Ga. s.	Lagonia	11	7	44.3	11.7	4.4	Frt.	1	25	1913	Pequabun, Va.	Crisfield, Md.
205954		Ga. s.	Lagoon	8	7	34.5	10.9	1.8	Pas.	1	8	1904	Tidwell, Fla.	St. Augustine, Fla.
203397		Ga. s.	Lagrange	9	6	47.6	11.3	4.4	Oys.	2	2	1906	Urbana, Va.	Reedville, Va.
210995		Ga. s.	Laida	52	36	60.0	16.0	7.1	Fsh.	6	75	1913	Seattle, Wash.	Seattle, Wash.
213804		Ga. s.	Lake Bay	12	10	50.0	11.5	2.8	Fsh.	2	20	1916	Lake Bay, Alaska	Wrangell, Alaska
141589		Ga. s.	Lakeside	39	30	64.8	18.6	3.8	Frt.	2	40	1899	Mount Carmel, Mich.	Detroit, Mich.
208184		Ga. s.	Lakeview	11	6	37.0	9.2	8.9	Tow.	1	28	1909	Beaumont, Tex.	Port Arthur, Tex.
213082		Ga. s.	Lakewood	9	8	36.4	9.4	4.7	Fsh.	2	24	1915	Seattle, Wash.	Seattle, Wash.
211643		Ga. s.	Lakmo	6	6	27.2	7.8	3.2	Frt.	1	12	1904	West De Pere, Wis.	Milwaukee, Wis.
214452	LGJP	Ga. s.	Lakso	326	163	146.6	28.6	11.0	Wrk.	5	5	1881	Philadelphia, Pa.	New York, N. Y.
212359		Ga. y.	Lalla	19	14	45.0	10.6	7.8	Yct.	2	40	1911	Reque, N. C.	Boston, Mass.
207753		Ga. s.	Lalle	17	11	62.8	18.8	2.1	Frt.	1	37	1910	Sausalito, Cal.	New Bern, N. C.
213390		Ga. p.	Lamb Ferry	12	8	58.0	15.1	1.9	Frt.	3	15	1915	Detroit, Mich.	Mobile, Ala.
207005		Ga. s.	Lamont R.	9	5	32.0	11.4	6.4	Fsh.	3	7	1904	Trinidad, Me.	Vinalhaven, Me.
209514	LCGW	Ga. y.	Lanal	76	51	71.5	16.7	8.1	Yct.	3	50	1912	Camden, N. J.	Miami, Fla.
219705		Ga. s.	Lanukila	29	13	64.3	14.0	6.0	Frt.	4	100	1911	Honolulu, Hawaii	Honolulu, Hawaii
210580	LMDQ	Ga. s.	Lancaster	141	76	109.4	10.9	8.4	Fsh.	6	100	1918	Woods, Va.	Reedville, Va.
219727		Ga. s.	Lancaster	18	9	45.6	15.3	4.1	Frt.	1	40	1920	Palmer, Va.	Norfolk, Va.
214689		Ga. s.	Lancing	20	16	45.1	13.0	6.2	Fsh.	3	35	1917	Seattle, Wash.	Juneau, Alaska
212686		Ga. s.	Lanore	9	8	31.6	8.8	3.6	Pas.	1	15	1909	Neenah, Wis.	Milwaukee, Wis.
141714		Ga. y.	Lantana	16	11	42.5	13.6	4.7	Msc.	2	2	1900	New York, N. Y.	New York, N. Y.
207875		Ga. y.	Larina	16	12	43.0	10.0	6.4	Yct.	2	25	1910	Sharptown, Md.	Philadelphia, Pa.
141205		Ga. s.	Lark	20	17	41.7	15.4	5.1	Frt.	2	2	1893	Mermentau River, La.	Port Arthur, Tex.
201453		Ga. s.	Lark	40	28	54.2	14.9	3.7	Pas.	2	2	1904	Bon Secour, Ala.	Pensacola, Fla.
204573		Ga. s.	Lark	14	10	44.5	12.2	3.9	Pas.	2	2	1907	Docketon, Wash.	Juneau, Alaska
210014		Ga. s.	Lark	13	9	38.6	9.5	4.2	Pas.	2	35	1910	Chicago, Ill.	Chicago, Ill.
210018		Ga. s.	Lark	10	8	31.9	11.2	3.9	Fsh.	5	15	1912	Seabeck, Wash.	Seattle, Wash.
210340		Ga. s.	Lark	72	37	80.0	23.3	6.0	Frt.	6	100	1912	Oakland, Cal.	San Francisco, Cal.
214895		Ga. s.	Lark	23	12	51.1	14.8	5.6	Fsh.	1	80	1917	do	do
220198		Ga. p.	Lark	21	15	65.0	10.0	1.6	Tow.	3	16	1920	Grantsville, W. Va.	Pittsburgh, Pa.
214878		Ga. s.	Lark No. 2	11	6	43.0	9.4	4.6	Fsh.	2	2	1917	Los Angeles, Cal.	Los Angeles, Cal.
201298		Ga. s.	Larnie B. Shaw	79	54	82.1	10.8	6.2	Tow.	5	2	1899	Wilmington, Del.	Philadelphia, Pa.
218935		Ga. s.	Larusse	14	12	37.7	12.3	2.7	Oys.	3	21	1911	Cut Off, La.	New Orleans, La.
203895		Ga. s.	Lasca	9	7	33.2	12.0	5.0	Fsh.	1	17	1907	West Mystic, Conn.	Newport, R. I.
208925		Ga. s.	Lasca II	13	9	38.0	10.4	4.1	Frt.	1	16	1911	Seattle, Wash.	Juneau, Alaska
215888	LJMS	Ga. s.	Lassen	717	443	170.2	39.9	12.4	Frt.	22	700	1917	Hoquiam, Wash.	San Francisco, Cal.
201024		Ga. s.	Lassie	14	14	55.0	9.6	3.0	Pas.	2	2	1904	Aberdeen, Wash.	Seattle, Wash.
211415		Ga. s.	Latella	5	5	24.0	12.0	3.5	Fsh.	1	10	1903	Wareham, Mass.	Provincetown, Mass.
216151	LKMG	Ga. y.	Latona	22	15	45.9	11.8	4.7	Yct.	2	30	1911	North Tonawanda, N. Y.	Detroit, Mich.
216901		Ga. s.	Latouche	33	20	52.1	15.7	6.7	Fsh.	8	50	1918	Big Harbor, Wash.	Los Angeles, Cal.
216775		Ga. s.	Laughing Water	9	8	29.6	8.0	8.7	Fsh.	3	8	1908	Little Bay, Wis.	Milwaukee, Wis.
218768		Ga. s.	LAUNDRY BOY	8	5	32.7	7.7	3.5	Frt.	1	15	1916	Buffalo, N. Y.	Buffalo, N. Y.
140141		Ga. s.	Laura	7	6	29.3	11.6	3.5	Fsh.	1	1	1873	Speonk, N. Y.	Greenport, N. Y.
210322		Ga. s.	Laura	15	10	44.6	11.5	4.9	Frt.	1	12	1912	Baltimore, Md.	Baltimore, Md.
211382		Ga. s.	Laura	15	10	44.0	13.9	4.8	Tow.	1	60	1913	Sausalito, Cal.	San Francisco, Cal.
218613		Ga. s.	Laura	12	8	47.4	12.8	4.9	Frt.	2	2	1919	Nahcotta, Wash.	Astoria, Ore.
219923		Ga. s.	Laura	8	7	32.5	9.4	4.3	Fsh.	1	8	1920	Seattle, Wash.	Seattle, Wash.
140532		Ga. s.	Laura B.	10	9	34.8	14.0	4.0	Oys.	1	12	1882	Patchogue, N. Y.	Bridgport, Conn.
140863		Ga. s.	Laura E.	6	5	28.8	13.0	3.3	Msc.	1	1884	do	Greenport, N. Y.	
140924		Ga. s.	Laura Elsie	5	5	27.2	12.7	3.0	Fsh.	1	1888	do	do	
141740		Ga. s.	Laura Enos	17	9	41.7	15.1	6.0	Fsh.	5	1901	Gloucester, Mass.	Boston, Mass.	
221016		Ga. s.	Laura Goulart	143	73	107.2	25.1	11.2	Fsh.	2	120	1921	Essex, Mass.	Gloucester, Mass.
140874		Ga. s.	Laura L.	11	10	37.2	14.1	4.1	Fsh.	1	18	1886	Keyport, N. J.	New York, N. Y.
140450		Ga. s.	Laura May	12	12	42.4	10.0	3.8	Msc.	1	1881	Patchogue, N. Y.	Perth Amboy, N. J.	
207379		Ga. s.	Laura R.	30	20	49.3	17.6	5.4	Oys.	5	1910	Port Jefferson, N. Y.	Bridgport, Conn.	

a Azam.

1 Formerly ga. y. b British Oriole III.

c Azara.

2 Formerly slp. y. Adele.

3 Formerly U. S. Coast Guard cutter Woodoury.

4 Formerly ga. s. Willie R.

5 Formerly U. S. M. I. S. st. s. Louis Pasteur.

6 Formerly st. s. Helen Bethel.

6 Formerly ga. y. Apache.

7 Formerly ga. s. Beasle.

MERCHANT MOTOR VESSELS OF THE UNITED STATES—Continued.

Official No.	Signal letters.	Rig.	Name of vessel.	Gross tonnage.	Net tonnage.	Length.	Breadth.	Depth.	Service.	Crew.	Indicated horsepower.	When built.	Where built.	Home port (where permanent document issues).
						Feet.	Feet.	Feet.						
141382		Ga. s.	Laura Reed	24	22	45.6	16.2	7.3	Fsh.	4	15	1895	Noank, Conn.	New Haven, Conn.
209714		Ga. s.	Laura S.	12	6	40.4	11.8	4.2	Fsh.	2	14	1911	Pastport, Me.	Eastport, Me.
140228		Ga. s.	Laura E. Gamage	13	12	39.0	13.6	5.6	Fsh.	2	17	1877	Brightwood, Ga.	New Bedford, Mass.
141246		Ga. s.	Laura M. Buckson	28	14	55.4	19.2	5.5	Frt.	6	18	1874	Greenport, N. Y.	Wilmington, Del.
201692		*Ga. p.	Lauro N.	15	8	62.8	14.2	2.4	Frt.	4	1904	1904	Grand Isle, La.	New Orleans, La.
204166		Ga. s.	Laurel	14	9	54.4	13.3	3.9	Pas.	1	1907	1907	Dolph Bayou, Tex.	Port Arthur, Tex.
210859		Ga. s.	Laurel	10	7	30.0	13.3	4.7	Pas.	1	10	1913	Ward, Fla.	Miami, Fla.
211903	LDJC	Ga. y.	Laurel	19	18	45.3	10.9	4.1	Yct.	3	60	1913	Marblehead, Mass.	New York, N. Y.
208016		*Ga. p.	Laurel S.	9	9	45.0	10.0	2.4	Tow.	1	20	1910	Haverton, Ind.	Evansville, Ind.
204133		Ga. s.	Laurelhurst	13	9	43.0	10.1	3.6	Frt.	25	1907	1907	Haverton, Wash.	Juneau, Alaska.
141120		Ga. s.	Lauretta	14	12	39.9	13.0	4.4	Fsh.	3	1891	1891	Greenport, N. Y.	Greenport, N. Y.
141707		Ga. s.	Lauretta Curran	23	14	56.8	18.3	3.8	Frt.	3	1901	1901	Madison, Md.	Baltimore, Md.
141658		Ga. s.	Laurus	28	26	55.1	15.5	7.7	Msc.	3	1900	1900	Brooklyn, N. Y.	Bridgeport, Conn.
201805		Ga. s.	Lavina	9	6	32.7	8.6	2.4	Pas.	1	1905	1905	Harstine, Wash.	Tacoma, Wash.
140123		Ga. s.	Lavina	13	12	38.6	15.0	4.2	Pas.	1	1875	1875	Glenwood, N. Y.	Albany, N. Y.
141813		Ga. y.	Lavina	32	22	66.1	13.0	5.4	Yct.	1	40	1902	Essington, Pa.	New York, N. Y.
211504		Ga. s.	Lavina D.	17	9	49.1	15.0	3.6	Frt.	1	37	1913	Eclipse, Va.	Newport News, Va.
207516		Ga. s.	Lavina Pearl	19	12	60.7	14.1	4.4	Oys.	2	14	1910	Poquoson, Va.	Cape Charles, Va.
141610		Ga. s.	Lavita	8	5	34.8	8.0	3.2	Tow.	2	1899	1899	Seattle, Wash.	Seattle, Wash.
201410		Ga. s.	Lavon S. Ames	9	6	34.8	12.1	5.8	Fsh.	1	1904	1904	East Boothbay, Me.	Rockland, Me.
141444		Ga. s.	Lawrence	7	7	27.5	12.8	4.0	Fsh.	1	15	1895	Ithaca, Me.	New York, N. Y.
215505		Ga. s.	Lawrence P.	20	13	42.0	13.0	5.3	Fsh.	2	40	1917	Hydaburg, Alaska.	Ketchikan, Alaska.
140586		Ga. s.	Lawrence Murdock	67	42	75.6	21.2	7.2	Frt.	2	72	1882	Essex, Mass.	Portland, Me.
206351		Ga. s.	Laysan	12	8	38.7	12.4	4.2	Frt.	1	23	1907	San Francisco, Cal.	San Francisco, Cal.
14603		Ga. s.	Leader	13	12	37.0	11.8	5.6	Frt.	2	1907	1907	Eastport, Me.	Eastport, Me.
141578		Ga. s.	Leader	25	19	47.4	18.6	5.0	Oys.	2	1898	1898	Burnt Pot Island, Ga.	Charleston, S. C.
141735		Ga. s.	Leader	9	6	45.0	11.6	3.0	Fsh.	2	1901	1901	Charleston Harbor, Fla.	Key West, Fla.
201968		Ga. s.	Leader	39	19	66.6	18.6	5.4	Frt.	16	1905	1905	M. Hill, Md.	Beaufort, N. C.
203343		Ga. s.	Leader	15	10	56.1	13.8	4.0	Frt.	2	1906	1906	Haverton, Wash.	Astoria, Oreg.
215193		Ga. s.	Leader	47	40	60.4	19.8	4.8	Frt.	2	35	1917	W. Huber, Me.	Kilsworth, Me.
215299		Ga. s.	Leader	12	10	40.0	10.3	4.4	Frt.	1	20	1917	Woods, Wash.	Seattle, Wash.
216128		Ga. s.	Leader	42	17	65.3	18.0	6.6	Tow.	1	110	1918	Oakland, Cal.	San Francisco, Cal.
211347		*Ga. p.	Leader III	22	19	46.2	12.0	1.6	Tow.	1	16	1913	Newport, Ark.	St. Louis, Mo.
204514		Ga. s.	Leah M.	13	8	33.7	10.3	3.8	Pas.	2	1907	1907	Port Angeles, Wash.	Tacoma, Wash.
141695		Ga. s.	Lear C.	21	21	47.4	15.8	6.8	Fsh.	4	1901	1901	Greenport, Mass.	Boston, Mass.
203429		Ga. s.	Leba	15	10	44.8	11.5	4.5	Fsh.	2	40	1907	South Mill, Wash.	Ketchikan, Alaska.
214462		Ga. s.	Lebec	32	15	55.0	15.1	6.6	Tow.	1	35	1916	Los Angeles, Cal.	Los Angeles, Cal.
206837		Ga. s.	Lee Allen	19	12	52.2	11.6	5.3	Frt.	1	75	1905	Stockton, Cal.	Do.
140087		Ga. s.	Le Bon Peter	7	5	36.6	11.6	3.3	Oys.	2	1874	1874	Grand Isle, La.	New Orleans, La.
215714		†Ga. s.	Lee II	11	10	36.0	7.0	3.0	Frt.	0	16	1917	Meredosia, Ill.	Peoria, Ill.
211777		Ga. y.	Lefeba	23	18	49.0	12.4	5.5	Yct.	1	40	1913	Alton, Ill.	St. Louis, Mo.
210449		Ga. s.	Legonia	10	6	35.8	10.7	4.0	Frt.	1	35	1911	Oakland, Cal.	San Francisco, Cal.
141433		Ga. s.	Lelda	5	5	32.5	12.7	3.1	Oys.	2	1896	1896	Wax Bayou, La.	Morgan City, La.
218107		Ga. s.	Lelf	7	6	31.1	9.0	4.1	Fsh.	1	1013	1013	Canaan, Wash.	Seattle, Wash.
219806		Ga. s.	Lelf II	30	21	46.9	14.4	6.6	Fsh.	8	45	1920	Glg Harbor, Wash.	Do.
214544		Ga. y.	Lelsure	17	12	43.2	12.5	5.0	Yct.	2	32	1911	Carleton, N. J.	New York, N. Y.
207840		Ga. s.	Lella	10	10	45.0	11.0	3.9	Frt.	1	1909	1909	Georgetown, S. C.	Georgetown, S. C.
209418		Ga. y.	Lella	27	21	52.4	14.2	7.2	Yct.	3	40	1911	Stamford, Conn.	Miami, Fla.
141702		Ga. s.	Lella T.	10	8	48.8	9.8	4.0	Mso.	2	1900	1900	Noank, Conn.	Greenport, N. Y.
210282		Ga. s.	Lela	9	6	31.0	9.2	4.5	Fsh.	2	18	1912	Olympia, Wash.	Juneau, Alaska.
141101		Ga. s.	Lela Boyle	23	20	48.5	17.3	5.1	Oys.	5	1890	1890	Millville, N. J.	Philadelphia, Pa.
211950		Ga. s.	Leland F.	17	11	47.0	13.6	5.4	Fsh.	1	40	1914	Oakland, Cal.	San Francisco, Cal.
141719		Ga. s.	Leland Mills	52	42	79.8	18.7	5.5	Fsh.	4	1901	1901	Cambridge, Md.	Beaufort, N. C.
220577		Ga. s.	Lelelona	58	20	62.5	15.8	6.8	Frt.	5	120	1900	Honolulu, Hawaii	Honolulu, Hawaii
141688		Ga. s.	Lella E. Tolman	12	8	34.6	13.2	6.5	Fsh.	3	1900	1900	Friendship, Me.	Vinal Haven, Me.
141553		Ga. s.	Lella Gunby	6	6	39.0	13.4	2.9	Frt.	1	8	1898	Crisfield, Md.	Cape Charles, Va.
220424		Ga. s.	Lemes	44	30	59.0	16.2	7.2	Frt.	3	50	1920	Glg Harbor, Wash.	Seattle, Wash.
140026		Ga. s.	Lena	11	10	38.0	13.2	4.2	Pas.	2	1874	1874	Brooklyn, N. Y.	New York, N. Y.
141127		Ga. s.	Lena	8	7	25.8	13.4	4.1	Fsh.	1	1891	1891	Noank, Conn.	Greenport, N. Y.
141543		Ga. s.	Lena	7	7	30.3	12.0	3.8	Fsh.	1	9	1898	Osterville, Mass.	New Bedford, Mass.
141798		Ga. s.	Lena	14	11	46.4	14.2	3.7	Pas.	1	1898	1898	Bay Shore, N. Y.	Philadelph., Pa.
141812		Ga. s.	Lena	14	10	52.6	14.0	3.7	Msc.	1	1902	1902	Swansboro, N. C.	N. W. B. N. C.
200204		Ga. y.	Lena	6	6	32.5	10.6	3.4	Frt.	2	20	1903	Carrabelle, Fla.	Apalachicola, Fla.
202765		Ga. s.	Lena	10	9	39.8	11.4	2.0	Pas.	2	12	1905	Georgiana, Fla.	St. Augustine, Fla.
204555		Ga. s.	Lena	11	11	34.0	13.0	3.0	Msc.	1	1907	1907	Stratford, Conn.	Miami, Fla.
207521		Ga. s.	Lena	13	8	44.8	12.9	3.8	Frt.	1	6	1910	Turtle Bayou, Tex.	Galveston, Tex.
209740		Ga. s.	Lena	7	6	32.4	8.8	3.4	Frt.	1	8	1911	Wit, N. C.	Beaufort, N. C.
210481		Ga. s.	Lena	9	8	29.5	8.1	3.6	Fsh.	1	10	1911	Green Bay, Wis.	St. Augustine, Fla.
211448		Ga. s.	Lena	18	12	44.5	14.4	3.7	Fsh.	6	18	1913	Tacoma, Wash.	Tacoma, Wash.
213097		Ga. s.	Lena	9	6	31.6	9.7	3.6	Fsh.	1	15	1915	Seattle, Wash.	Ketchikan, Alaska.
220041		Ga. s.	Lena	11	8	36.6	12.0	4.0	Frt.	2	26	1920	W. S. Hill, N. J.	New London, Conn.
140672		Ga. s.	Lena G. Bateman	14	6	38.0	15.2	4.2	Oys.	4	12	1883	Brightwood, N. J.	Philadelphia, Pa.
211653		Ga. s.	Lena Kling	6	5	38.2	8.9	3.6	Oys.	1	15	1913	Port Angeles, Wash.	Cape Charles, Va.
141065		Ga. s.	Lena May	9	8	31.1	12.2	5.4	Fsh.	2	1890	1890	Waldoboro, Me.	Gloucester, Mass.
212309		Ga. s.	Lena O.	11	8	31.9	10.6	5.2	Fsh.	5	20	1914	Poulsbo, Wash.	Tacoma, Wash.

† Formerly ga. s. Brightwood.

‡ Formerly ga. y. Lottner IV.

† Off engine.

MERCHANT MOTOR VESSELS OF THE UNITED STATES—Continued.

Official No.	Signal letters.	Rtg.	Name of vessel.	Gross tonnage.	Net tonnage.	Length.	Breadth.	Depth.	Service.	Crew.	Indicated horsepower.	When built.	Where built.	Home port (wt permanent issues).
						Feet.	Feet.	Feet.						
141019		Ga. s.	Lena Power.....	7	6	43.6	10.0	3.3	Oys.	1	6	1889	Back Creek, Va.....	Crisfield, Md.
141749		Ga. s.	Lena V. Coulbourn.....	22	20	68.0	19.0	5.1	Frt.	3	1901	Orlole, Md.....	Norfolk, Va.
212711		Ga. s.	Lena W.....	16	6	41.4	11.1	5.5	Cod.	7	35	1914	Gilreuther, Md.....	Goucester, Mass.
214759		Ga. s.	Lenor.....	17	14	39.0	12.0	5.9	Fsh.	3	27	1917	Portland, Wash.....	Ketchikan, Alaska.
221294		Ga. s.	Lenor.....	13	11	37.0	10.5	3.5	Fsh.	1	28	1920	Green Bay, Wis.....	Grand Haven, Mich
210810	LCRP	Ga. y.	Lenore.....	24	16	50.0	14.7	4.8	Yct.	2	36	1912	Miami, Fla.....	Miami, Fla.
215177		Ga. y.	Lenore.....	27	18	64.8	10.6	4.3	Yct.	2	400	1916	Port Clinton, Ohio.....	Chicago, Ill.
208347		Ga. s.	Lenox.....	9	6	36.5	8.2	4.2	Fsh.	2	16	1907	Ballard, Wash.....	Juneau, Alaska.
215975		Ga. s.	Lenox.....	12	9	36.6	11.0	5.0	Ptl.	1	20	1912	Atlantic City, N. J.....	Philadelphia, Pa.
141570		Ga. s.	Leo.....	12	8	36.0	13.0	4.0	Fsh.	2	1898	Portland, Wash.....	Reedville, Va.
141595		Ga. s.	Leo.....	14	10	46.0	11.0	2.8	Frt.	3	1899	Green Bay, Wis.....	Key West, Fla.
204128		Ga. s.	Leo.....	9	6	35.5	11.5	3.1	Fsh.	2	1909	Anacortes, Wash.....	Tacoma, Wash.
202330		Ga. s.	Leo A.....	10	9	39.6	11.6	4.9	Fsh.	2	14	1905	Erle, Pa.....	Erle, Pa.
210631		Ga. s.	Leo B.....	10	9	28.6	9.8	4.2	Fsh.	2	20	1912	Green Bay, Wis.....	Milwaukee, Wis.
205906		Ga. s.	Leo C.....	22	15	46.4	14.0	5.5	Fsh.	6	30	1908	Dockton, Wash.....	Seattle, Wash.
210891		Ga. s.	Leo C II.....	41	27	52.1	15.9	7.1	Fsh.	8	50	1913	Tacoma, Wash.....	Unalaska, Alaska.
215270		Ga. s.	Leo C III.....	37	28	56.0	14.5	6.7	Frt.	1	20	1917	do.....	Tacoma, Wash.
214815		Ga. s.	Leola May.....	11	11	48.3	20.1	2.0	Pas.	2	30	1917	Sabula, Iowa.....	Dubuque, Iowa.
201554		Ga. s.	Leola B. Gaskill.....	35	18	62.4	18.2	5.1	Fsh.	13	1904	Wit, N. C.....	Beaufort, N. C.
15346	KDWR	Ga. y.	Leona.....	20	19	46.0	15.3	4.8	Yct.	2	1867	Newport, R. I.....	Baltimore, Md.
202362		Ga. s.	Leona.....	12	8	50.0	10.0	5.0	Fsh.	3	1905	West Du Pere, Wis.....	Chicago, Ill.
213676		Ga. s.	Leona.....	8	8	28.2	8.5	3.1	Fsh.	2	15	1910	Green Bay, Wis.....	Milwaukee, Wis.
213939		Ga. p.	Leona.....	6	6	44.6	8.0	2.3	Frt.	1	6	1916	Loughbottle, Ohio.....	Pittsburgh, Pa.
214580		Ga. p.	Leona.....	6	6	34.3	7.0	1.7	Pas.	1	16	1916	Merrillton, Ar.....	St. Louis, Mo.
215164		Ga. s.	Leona.....	7	7	27.8	7.4	3.3	Frt.	2	10	1912	Detroit Harbor, W.....	Milwaukee, Wis.
215646		Ga. s.	Leona.....	7	6	32.7	8.7	3.1	Pas.	1	18	1907	Fall River, Mass.....	Fall River, Mass.
210327		Ga. s.	Leona Ist.....	13	8	36.0	9.5	4.6	Frt.	2	22	1912	Essex, Mass.....	Philadelphia, Pa.
215047		Ga. s.	Leona K.....	47	32	69.0	16.6	6.5	Fsh.	5	20	1917	Seattle, Wash.....	Seattle, Wash.
210238		Ga. p.	Leona G.....	14	12	65.0	10.0	2.0	Pas.	2	18	1912	Green Bay, Wis.....	Pittsburgh, Pa.
206408		Ga. s.	Leona Heron.....	14	12	35.2	10.8	5.0	Pas.	2	27	1908	Chicago, Ill.....	Chicago, Ill.
209463		Ga. s.	Leona M.....	9	9	28.6	9.0	3.3	Fsh.	3	12	1907	Two Rivers, Wis.....	Milwaukee, Wis.
205755		Ga. s.	Leonard.....	7	6	38.4	12.5	3.1	Fsh.	4	9	1908	Orlole, Md.....	Reedville, Va.
217082		Ga. p.	LEONARD.....	15	13	41.6	9.0	2.4	Pas.	1	24	1915	Grafton, Ill.....	St. Louis, Mo.
212796		Ga. s.	Leonard A.....	9	5	37.2	11.3	4.5	Cod.	2	24	1914	Green Bay, Wis.....	Provincetown, Mass.
221321		Ga. s.	Leonard L.....	10	6	37.5	11.2	3.3	Fsh.	1	120	1921	Barcelona, N. Y.....	Buffalo, N. Y.
213801		Ga. s.	Leonda.....	7	6	36.2	8.9	2.6	Frt.	1	12	1915	Sea Level, N. C.....	Beaufort, N. C.
210430		Ga. s.	Leone.....	8	5	31.5	9.5	3.7	Frt.	1	16	1918	Bay Center, Wash.....	Astoria, Ore.
205309		Ga. s.	Leonie.....	14	10	44.0	12.3	4.3	Tow.	2	50	1908	Tacoma, Wash.....	Seattle, Wash.
215231	LHJS	Ga. y.	Leonie.....	164	111	100.0	20.7	9.6	Yct.	8	300	1917	Camden, N. J.....	New York, N. Y.
212920		Ga. s.	Leoline.....	31	24	50.4	15.7	5.0	Fsh.	4	85	1915	Anacortes, Wash.....	Ketchikan, Alaska.
211133		Ga. y.	Leonor II.....	30	20	57.7	13.2	6.7	Yct.	3	40	1911	Port Clinton, Ohio.....	Cincinnati, Ohio
141165		Ga. s.	Leonora.....	10	10	39.5	14.0	3.4	Pas.	1	1891	Liverpool, Tex.....	Port Lavaca, Tex.
141315		Ga. s.	Leonora.....	27	18	60.3	14.0	5.3	Frt.	3	1893	Lake Charles, La.....	Morgan City, La.
204758		Ga. s.	Leonora.....	17	15	53.0	16.5	4.8	Fsh.	6	1907	Pocomoke City, Md.....	Philadelphia, Pa.
209775		Ga. s.	Leonora Silveira.....	107	51	92.6	23.4	11.0	Fsh.	18	100	1912	Essex, Mass.....	Boston, Mass.
215422		Ga. s.	Leonora III.....	14	9	48.5	12.1	4.4	Frt.	1	25	1917	Astoria, Ore.....	Astoria, Ore.
205434		Ga. s.	Leota.....	14	10	44.7	11.4	4.5	Pas.	1	20	1903	Dockton, Wash.....	Tacoma, Wash.
141392		Ga. s.	Leroy.....	8	7	30.0	10.5	5.2	Fsh.	2	1895	Bristol, Me.....	Portland, Me.
207109		Ga. s.	Leroy A.....	8	5	33.0	11.2	6.0	Fsh.	2	8	1910	Frisco, Tex.....	Vinalhaven, Me.
145774		Ga. s.	Losbla.....	34	29	65.0	15.0	6.9	Fsh.	4	1898	Huntington, Md.....	Reedville, Va.
211217		Ga. s.	Laschl.....	15	10	48.0	10.8	4.0	Pas.	2	50	1913	Seattle, Wash.....	Seattle, Wash.
141777		Ga. s.	Leslie.....	20	8	40.2	15.4	6.9	Frt.	1	60	1902	Boston, Mass.....	South West Harbor, Me
200020		Ga. s.	Leslie.....	7	6	32.3	12.3	3.7	Pas.	1	5	1903	Port Republic, N. J.....	Philadelphia, Pa.
219108		Ga. s.	Leslie D.....	6	6	26.0	8.5	3.2	Fsh.	3	8	1917	Green Bay, Wis.....	Milwaukee, Wis.
215088		Ga. s.	Leslie T.....	5	5	28.2	8.8	3.4	Fsh.	1	15	1911	Little Swamco, Wis.....	Do.
141539		Ga. s.	Leslie and Alice.....	10	10	33.6	11.8	5.7	Fsh.	1	1898	Cushing, Me.....	Rockland, Me.
212494		Ga. s.	Leslie May.....	8	6	40.6	9.2	3.5	Frt.	1	11	1914	Wt, N. C.....	Beaufort, N. C.
211190		Ga. s.	Lester.....	10	9	45.6	11.3	4.2	Frt.	2	50	1912	Port Republic, Va.....	Crisfield, Md.
140885		Ga. s.	Leta.....	6	6	30.0	13.0	3.4	Mac.	1	1886	Stantford, Conn.....	Greenport, N. Y.
220009		Ga. s.	Leta D.....	14	10	37.7	11.3	5.4	Fsh.	1	25	1920	Wilming, N. C.....	Los Angeles, Cal.
205148		Ga. y.	Letho.....	18	15	55.3	16.0	4.7	Yct.	1	30	1908	New York, N. Y.....	New York, N. Y.
141132		Ga. s.	Lettle.....	20	27	53.3	17.2	0.1	Frt.	4	20	1888	Reedville, Va.....	Unalaska, Alaska.
208045		Ga. s.	Lettle May.....	9	9	29.8	9.0	3.3	Fsh.	2	1903	Milwaukee, Wis.....	Milwaukee, Wis.
220023		Ga. s.	Lewis II.....	12	8	35.5	10.0	4.0	Msc.	1	50	1920	Wagon Hill, Ala.....	Wrangell, Alaska.
215302		Ga. s.	Lewis Blake.....	6	5	44.3	8.8	2.8	Frt.	1	14	1914	Crisfield, Md.....	Crisfield, Md.
141636		Ga. s.	Lewis Bros.....	14	7	42.8	14.0	5.0	Fsh.	4	1900	Noank, Conn.....	Newport, R. I.
210691		Ga. p.	Lewis Wesley.....	11	11	55.8	11.8	2.1	Pas.	2	15	1912	Clayton, Ohio.....	Cincinnati, Ohio.
141851		Ga. s.	Lewis C. Totman.....	14	7	36.2	13.7	5.9	Fsh.	3	16	1903	Frisco, Tex.....	Newport, R. I.
201346		Ga. s.	Lewis M. Price.....	93	65	96.0	23.0	6.4	Fsh.	5	1904	Cumby, Md.....	Baltimore, Md.
202777		Ga. s.	Lexington.....	14	10	49.4	12.8	4.0	Yct.	4	1906	Astoria, Ore.....	Astoria, Ore.
208641		Ga. y.	Lexington II.....	31	21	59.0	11.7	6.8	Yct.	4	60	1911	New York, N. Y.....	Philadelphia, Pa.
212310		Ga. s.	Lihanon.....	21	14	42.2	13.1	5.1	Fsh.	6	27	1914	Seattle, Wash.....	Seattle, Wash.
205005		Ga. s.	Libble.....	60	58	76.4	17.6	7.4	Fsh.	3	1908	Essex, Mass.....	Fernandina, Fla.
140651		Ga. s.	Libble D.....	15	13	41.5	14.0	4.0	Oys.	2	30	1883	Patchogue, N. Y.....	New York, N. Y.
140482		Ga. s.	Libble M.....	12	12	39.0	15.0	4.4	Oys.	1	1881	Greenwich, Conn.....	Patchogue, N. Y.
208464		Ga. s.	Libby.....	8	5	38.7	11.0	4.3	Fsh.	1	40	1911	San Francisco, Cal.....	Seattle, Wash.

1 Formerly sch. y. Louisa.

1 Formerly sch. y. Terrapin.

† Oil engine.

MERCHANT MOTOR VESSELS OF THE UNITED STATES—Continued.

Official No.	Signal letters.	Rig.	Name of vessel.	Gross tonnage.	Net tonnage.	Length.	Breadth.	Depth.	Service.	Crew.	Indicated horsepower.	When built.	Where built.	Home port (where permanent documents issued).
216152	LKVQ	Ga. s.	Libby Maine	1,811	1,458	226.0	44.1	20.7	Fsh.	28	825	1918	North Portland, Ore.	San Francisco, Cal.
221403	MCWB	Ga. s.	Liberator	626	387	102.5	47.9	10.0	Fsh.	28	225	1921	Lybeck, Fla.	New York, N. Y.
15690		Ga. s.	Liberty	20	18	42.5	17.3	4.0	Frt.	2		1870	Key West, Fla.	Key West, Fla.
141420	KMPR	Ga. s.	Liberty	118	96	93.6	24.0	12.6	Plt.	8		1896	Gloucester, Mass.	Boston, Mass.
203151		Ga. s.	Liberty	42	36	52.0	19.3	6.6	Frt.	2	20	1906	Bluffton, S. C.	Georgetown, S. C.
205397		Ga. s.	Liberty	14	10	39.9	10.2	4.4	Tow.	2	18	1908	Atlantic City, N. J.	Philadelphia, Pa.
208713		Ga. s.	Liberty	16	13	39.6	11.2	4.7	Fsh.	5	20	1911	Seattle, Wash.	Seattle, Wash.
211597		Ga. s.	Liberty	66	44	72.4	18.2	7.6	Fsh.	15	110	1913	do.	Do.
212086		Ga. s.	Liberty	9	6	28.5	9.0	4.8	Fsh.	1	16	1914	Anacortes, Wash.	Do.
212887		Ga. s.	Liberty	12	8	39.8	8.8	7.0	Pas.	1	20	1914	Alton, Ill.	Memphis, Tenn.
213196		Ga. s.	Liberty	22	17	43.3	12.6	5.6	Fsh.	3	40	1915	Seattle, Wash.	Seattle, Wash.
213311		Ga. s.	Liberty	32	22	51.5	14.1	6.3	Pas.	8	40	1915	Juneau, Alaska	Juneau, Alaska
213922		Ga. p.	Liberty	12	10	51.5	11.3	2.8	Tow.	1	15	1916	Point Pleasant, W. Va.	Cincinnati, Ohio.
216163		Ga. p.	Liberty	30	23	42.7	13.9	2.5	Tow.	1	35	1917	St. Francis, Ark.	St. Louis, Mo.
216346		Ga. s.	Liberty	13	6	35.9	11.4	4.9	Fsh.	3	30	1918	San Diego, Cal.	San Diego, Cal.
216568		Ga. y.	Liberty	26	26	51.0	12.0	2.0	Yct.	3	29	1918	Louisville, Ky.	Louisville, Ky.
216641		Ga. s.	Liberty	10	9	43.0	11.0	4.0	Pas.	2	40	1918	La Pointe, Wis.	Duluth, Minn.
216689		Ga. s.	Liberty	23	15	46.5	18.0	4.1	Frt.	2	30	1918	Vallejo, Cal.	San Francisco, Cal.
217331		Ga. p.	Liberty	41	20	60.0	16.0	1.8	Tow.	4	35	1918	Houma, La.	Morgan City, La.
217448		Ga. p.	Liberty	12	7	41.0	10.6	3.6	Frt.	1	15	1918	Fort Lauderdale, Fla.	Miami, Fla.
217450		Ga. s.	Liberty	39	27	58.7	15.8	6.8	Fsh.	7	65	1918	East San Pedro, Cal.	Los Angeles, Cal.
217499		Ga. s.	Liberty	9	6	30.5	8.0	3.0	Pas.	2	40	1917	Wilmington, N. C.	Louisville, Ky.
217630		Ga. s.	Liberty	12	8	42.1	11.9	4.3	Tow.	1	80	1919	Sacramento, Cal.	San Francisco, Cal.
217968		Ga. s.	Liberty	35	19	62.3	17.3	6.7	Fsh.	8	60	1919	Uniontown, Pa.	Vineyard Haven, Mass.
218202		Ga. s.	Liberty	14	8	52.9	12.3	3.8	Pas.	3	40	1919	Vicksburg, Miss.	New Orleans, La.
218300		Ga. y.	Liberty	20	17	47.7	12.7	4.8	Yct.	1	40	1913	Babylon, N. Y.	New York, N. Y.
218996		Ga. s.	Liberty	9	8	31.6	9.0	3.7	Fsh.	3	15	1918	Detroit Harbor, Wis.	Milwaukee, Wis.
219163		Ga. s.	Liberty	12	11	35.2	9.0	4.0	Fsh.	3	20	1916	Kenosha, Wis.	Do.
219310		Ga. s.	Liberty	0	6	39.6	10.7	4.1	Frt.	1	40		Unknown.	Norfolk, Va.
221231		Ga. s.	Liberty	12	8	35.0	11.2	5.4	Fsh.	1	12	1921	Hoonah, Alaska	Juneau, Alaska
217337		Ga. s.	Liberty Bell	42	28	57.6	15.8	7.1	Fsh.	7	65	1918	Gig Harbor, Wash.	Tacoma, Wash.
218146		Ga. s.	Liberty Girl	50	34	66.3	16.1	7.2	Fsh.	8	85	1919	Los Angeles, Cal.	Los Angeles, Cal.
218121		Ga. s.	Liberty No. 1	17	11	52.2	11.6	5.0	Wrk.	1	60	1918	Superior, Wis.	Duluth, Minn.
140920		Ga. s.	Lida Carr	8	5	41.4	9.9	2.4	Frt.	2	12	1888	Beaufort, N. C.	New Bern, N. C.
141249		Ga. s.	Lida F.	16	15	42.2	15.4	5.4	Frt.	2		1892	Gouldsboro, Me.	Eastport, Me.
211385		Ga. s.	Lida M.	7	5	34.0	9.8	4.8	Fsh.	1	15	1913	Vinal Haven, Me.	Vinal Haven, Me.
140581		Ga. s.	Lidle F. Corbin	7	7	34.5	11.1	2.5	Oys.	3		1882	Hills in Harb, M. I.	Cape Charles, Va.
141791		Ga. s.	Lidle and Marle	14	10	46.3	11.1	4.4	Frt.	1	25	1902	Warrenton, Ore.	Portland, Ore.
203284	LBSN	Ga. y.	Lidwina III	27	13	77.1	10.0	5.0	Yct.	3	300	1911	New York, N. Y.	Buffalo, N. Y.
218107		Ga. s.	Liel	7	6	31.1	9.0	4.1	Fsh.	1	12	1913	Carroll, Wash.	Seattle, Wash.
141483		Ga. s.	Lief E.	27	18	53.6	15.6	7.3	Frt.	2	30	1897	B. J. J. Wash.	Do.
140730		Ga. s.	Lieutenant	14	12	40.0	16.0	4.5	Oys.	3		1884	Islip, N. Y.	New York, N. Y.
203666		Ga. s.	Lieutenant	21	17	44.4	14.9	4.9	Msc.	3		1906	Tottenville, N. Y.	Greenport, N. Y.
213652		Ga. s.	Lieutenant	9	7	41.9	10.7	3.6	Tow.	2		1915	Westlake, La.	Port Arthur, Tex.
218510		Ga. s.	Lifo	9	6	32.2	9.6	3.9	Fsh.	3	12	1919	Bremerton, Wash.	Seattle, Wash.
210794		Ga. s.	Lifo-Lino	10	8	36.6	10.2	5.2	Pas.	3	25	1912	Marshfield, Ore.	Marshfield, Ore.
208665		Ga. s.	Liftnhug	13	12	41.8	11.0	4.2	Pas.	1	20	1911	Ketchikan, Alaska	Ketchikan, Alaska
130928		Ga. s.	Lila	8	6	34.3	13.0	3.3	Frt.	2	24	1901	Somers Point, N. J.	New York, N. Y.
116613		Ga. s.	Lila	27	25	52.5	18.5	5.6	Frt.	2	20	1878	Islip, N. Y.	Norfolk, Va.
219709		Ga. s.	Lila II	32	21	58.3	19.4	5.6	Wat.	1	50	1917	Norfolk, Va.	Newport News, Va.
141441		Ga. s.	Lilac	8	8	35.7	10.6	6.1	Frt.	1		1896	Little Deer Isle, Me.	Belfast, Me.
218519		Ga. s.	Lilac	16	14	38.8	11.8	3.3	Fsh.	1	16	1919	Tacoma, Wash.	Tacoma, Wash.
200764		Ga. s.	Lillian Wefing	9	9	41.9	9.9	4.2	Frt.	2	16	1904	Apalachicola, Fla.	Apalachicola, Fla.
215844		Ga. s.	Lillian M.	12	11	57.3	10.5	3.2	Tow.	1	32	1916	Evansville, Ind.	Evansville, Ind.
214609		Ga. s.	Lilla	8	7	30.8	8.6	3.5	Plt.	2	65	1916	Key West, Fla.	Key West, Fla.
140167		Ga. s.	Lillian	39	25	56.0	18.0	6.6	Frt.	1		1876	Boothbay, Me.	Machias, Me.
140935		Ga. s.	Lillian	12	11	38.5	14.8	3.6	Frt.	1	14	1888	Hyannis, Mass.	Vineyard Haven, Mass.
141233		Ga. s.	Lillian	10	6	50.5	13.7	3.1	Frt.	2	15	1892	Fairmount, Md.	Baltimore, Md.
141789		Ga. s.	Lillian	10	10	36.8	14.5	4.7	Fsh.	3	25	1902	Osterville, Mass.	New York, N. Y.
201074		Ga. s.	Lillian	15	9	53.0	12.8	5.5	Frt.	2		1904	Rogue Bluffs, Me.	Eastport, Me.
201254		Ga. s.	Lillian	9	6	43.3	3.7	2.6	Fsh.	1	20	1904	Tacoma, Wash.	Juneau, Alaska
203705		Ga. s.	Lillian	12	11	42.0	11.9	3.9	Fsh.	3		1906	Washington Harbor, Wis.	Milwaukee, Wis.
204369		Ga. s.	Lillian	9	6	40.9	8.7	2.4	Pas.	1		1907	Ballard, Wash.	Seattle, Wash.
204537		Ga. s.	Lillian	14	10	43.5	14.2	4.0	Frt.	2	35	1907	Frederica, Del.	Wilmington, Del.
205599		Ga. s.	Lillian	7	7	30.3	8.0	6.9	Tow.	1		1908	Elizabeth City, N. C.	Elizabeth City, N. C.
206560		Ga. s.	Lillian	7	7	34.8	9.5	2.6	Msc.	1	12	1909	Atlantic, N. C.	Beaufort, N. C.
206930		Ga. s.	Lillian	12	12	32.6	9.2	4.0	Fsh.	3	8	1906	Manitowoc, Wis.	Manitowoc, Wis.
208261		Ga. s.	Lillian	12	6	34.1	13.1	6.0	Fsh.	5	11	1910	Friendship, Me.	Gloucester, Mass.
213258		Ga. p.	Lillian	29	29	63.0	22.7	3.4	For.	2	45	1915	Waverly, Mo.	Kansas City, Mo.
218123		Ga. s.	Lillian	12	10	38.6	13.4	4.2	Frt.	2	20	1908	Brooklyn, N. Y.	New York, N. Y.
141449		Ga. s.	Lillian Amie	12	12	56.2	12.6	3.0	Tow.	2		1894	West Palm Beach, Fla.	Wilmington, N. C.
206362		Ga. s.	Lillian B.	12	8	50.0	12.0	4.0	Fsh.	2	50	1909	Montegut, La.	Gulfport, Miss.
218398		Ga. s.	Lillian B.	17	14	43.0	11.2	4.9	Frt.	3	28	1913	Elizabeth, N. J.	Newark, N. J.
219190		Ga. s.	Lillian B.	7	5	36.5	10.4	2.4	Frt.	3	16	1919	Barataria, La.	New Orleans, La.

1 Formerly ga. y. Speelacks.

2 Formerly ga. s. Robert Burns.

3 Formerly slip. Nora.

4 Formerly ga. s. Sagitta.

5 Formerly ga. s. Union.

MERCHANT MOTOR VESSELS OF THE UNITED STATES—Continued.

Official No.	Signal letters.	Rig.	Name of vessel.	Gross tonnage.	Net tonnage.	Length.	Breadth.	Depth.	Service.	Crew.	Indicated horsepower.	When built.	Where built.	Home port (where permanent document issues).
220549		Ga. s.	Lillian B.	14	12	41.2	12.4	4.0	Frt.	2	30	1920	Naubinway, Mich.	Grand Haven, Mich.
212097		Ga. s.	Lillian C.	12	8	43.2	11.8	4.5	Pas.	1	40	1914	Oakland, Cal.	Juneau, Alaska.
201500		Ga. s.	Lillian D.	52	35	60.2	18.0	6.6	Pas.	3	3	1907	Brunswick, Ga.	New Orleans, La.
90488		Ga. s.	Lillian Dorn	44	44	54.8	17.8	7.4	Pas.	3	50	1900	New Rochelle, N. Y.	Chicago, Ill.
216958		Ga. s.	Lillian H.	9	8	27.0	9.0	3.8	Fsh.	3	15	1916	Green Bay, Wis.	Milwaukee, Wis.
202815		Ga. y.	Lillian L.	29	25	63.5	10.8	5.1	Yot.	2	30	1906	Dayton, Ohio	New York, N. Y.
217104		Ga. s.	Lillian L.	15	10	47.2	12.5	4.3	Pas.	1	50	1918	Oakland, Cal.	San Francisco, Cal.
214220		Ga. p.	Lillian May	107	83	84.2	25.9	3.5	Frt.	3	20	1910	Philadelphia, Pa.	Morgan City, La.
213588		Ga. s.	Lillian O.	7	5	31.2	11.0	3.3	Fsh.	2	6	1911	Trenton, N. J.	Do.
213877		Ga. s.	Lillian O.	8	8	28.6	9.1	3.2	Fsh.	3	10	1914	Green Bay, Wis.	Milwaukee, Wis.
140796		Ga. s.	Lillian White	10	5	51.9	13.7	3.3	Frt.	4	1885	Somerset County, Md.	Annapolis, Md.
141821		Ga. s.	Lillian C. Cooper	22	16	64.0	18.0	4.5	Frt.	2	1902	Green, Md.	Cape Charles, Va.
202083		Ga. s.	Lillian D. Foss	14	9	55.5	12.3	3.5	Pas.	2	1905	Tacoma, Wash.	Tacoma, Wash.
205448		Ga. s.	Lillian H. Haskell	7	7	37.9	10.8	5.4	Fsh.	2	1908	Deer Isle, Me.	Rockland, Me.
210683		Ga. s.	Lillian M. Harris	8	5	37.0	10.3	4.0	Tow.	2	37	1912	Paulsboro, N. J.	Philadelphia, Pa.
212844		Ga. p.	Lillian R. Wooton	7	7	49.5	9.4	2.5	Tow.	2	20	1911	Nashville, Tenn.	Nashville, Tenn.
209175		Ga. s.	Lillian and Earl	10	7	43.4	15.0	4.0	Frt.	5	16	1911	Inverness, Md.	Cape Charles, Va.
218434		Ga. s.	Lillie No. 20.	32	3	60.3	18.2	5.4	Tow.	0	110	1918	San Francisco, Cal.	Seattle, Wash.
141801		Ga. s.	Lillie	11	9	37.6	13.0	3.7	Pas.	2	1902	Somers Point, N. J.	Philadelphia, Pa.
206771		Ga. s.	Lillie	7	7	29.5	9.7	3.5	Frt.	1	10	1900	Eldora, N. J.	Do.
208541		Ga. s.	Lillie	9	8	29.2	8.3	3.5	Fsh.	3	12	1906	Manitowoc, Wis.	Milwaukee, Wis.
205785		Ga. s.	Lillie	6	6	30.0	7.0	3.0	Pas.	1	4	1910	Clinton, Iowa	Des Moines, Iowa.
209097		Ga. s.	Lillie	10	8	37.0	10.3	4.0	Frt.	1	1911	Paulsboro, N. J.	Philadelphia, Pa.
140463		Ga. s.	Lillie B.	13	13	45.5	16.7	4.4	Mso.	2	1881	New Orleans, La.	Tampa, Fla.
206311		Ga. s.	Lillie B.	7	6	43.0	8.6	3.4	Fsh.	2	21	1909	Eufaula, Ala.	Apalachicola, Fla.
213798		Ga. s.	Lillie B.	13	12	37.5	8.5	3.6	Msc.	3	1904	West De Peru, Wis.	Milwaukee, Wis.
140519		Ga. s.	Lillie Bld.	8	8	36.3	14.2	2.6	Fsh.	1	1882	Matagorda, Tex.	Port Lavaca, Tex.
140828		Ga. s.	Lillie Dean	7	6	30.0	13.3	3.8	Fsh.	1	1886	Patchogue, N. Y.	Patchogue, N. Y.
201540		Ga. s.	Lillie L.	25	6	54.6	19.3	3.3	Oys.	7	1904	Biloxi, Miss.	New Orleans, La.
217125		Ga. s.	Lillie M. H.	8	6	27.2	11.0	4.3	Frt.	2	18	1908	Brooklyn, N. Y.	New York, N. Y.
208903		Ga. s.	Lillie R.	15	14	36.0	9.5	4.0	Pas.	1	20	1905	Green Bay, Wis.	Grand Haven, Mich.
141616		Ga. s.	Lillie W.	12	7	41.8	14.2	3.2	Frt.	2	12	1899	Biloxi, Miss.	Gulfport, Miss.
140475		Ga. s.	Lillie B. Dayton	9	8	38.4	12.5	3.0	Mso.	2	1881	Paulsboro, N. J.	Bridgeport, Conn.
140966		Ga. s.	Lillie D. Smith	14	9	56.6	15.3	3.8	Frt.	2	1888	Somerset County, Md.	Cape Charles, Va.
200342		Ga. s.	Lillie G. Spicer	8	6	39.2	15.0	3.1	Frt.	3	1903	U.S. Island, Md.	Baltimore, Md.
208270		Ga. s.	Lillie and Janie	10	7	39.4	13.5	3.2	Frt.	2	0	1904	West River, Md.	Do.
15799		Ga. s.	Lilietta	5	5	29.6	11.8	2.9	Msc.	1899	Blue Point, N. Y.	Greenport, N. Y.
221163		Ga. s.	Lilly	18	12	40.1	12.0	5.4	Fsh.	8	20	1921	Riverside Beach, Wis.	Seattle, Wash.
201128		Ga. s.	Lilly	8	5	33.0	10.3	3.8	Tow.	1	1904	Seattle, Wash.	Port Townsend, Wash.
218536		Ga. s.	Lilly	10	8	37.6	10.5	3.2	Fsh.	2	25	1919	Hoquiam, Wash.	Seattle, Wash.
210120		Ga. s.	Lilly	13	12	45.4	11.4	3.2	Tow.	2	12	1912	Mobile, Ala.	Mobile, Ala.
210428		Ga. s.	Lilly	7	7	33.0	9.5	3.3	Fsh.	1	12	1912	Ketchikan, Alaska	Ketchikan, Alaska.
220682		Ga. p.	Lilly	58	20	65.2	15.6	3.8	Tow.	4	60	1917	Jonesville, La.	New Orleans, La.
221307		Ga. s.	Lilly	39	26	60.8	19.4	5.7	Frt.	3	75	1921	Paulsboro, N. J.	Philadelphia, Pa.
206773		Ga. s.	Lilly May	13	12	36.6	14.2	5.4	Msc.	2	1903	Brooklyn, N. Y.	New York, N. Y.
213770		Ga. s.	Lilly N.	6	5	25.6	7.8	2.7	Fsh.	1	10	1915	Green Bay, Wis.	Milwaukee, Wis.
141300		Ga. s.	Lilly and Maud	0	8	32.2	10.5	4.8	Fsh.	1	16	1894	Ballard, Wash.	Ketchikan, Alaska.
212721		Ga. s.	Lilly S.	14	10	49.8	12.0	2.6	Pas.	1	40	1914	Huron, Ohio	Chicago, Ill.
140695		Ga. s.	Limena	10	6	32.7	13.4	3.9	Tow.	2	1884	Key West, Fla.	Miami, Fla.
211099		Ga. s.	Limlt.	7	6	29.4	9.6	3.6	Fsh.	1	10	1913	Ketchikan, Alaska	Ketchikan, Alaska.
140654		Ga. s.	Lina Cox	24	18	61.0	17.5	5.3	Oys.	2	1883	Somerset County, Md.	Rosedville, Va.
205577		Ga. s.	Lina Sprague	6	5	27.3	12.3	2.9	Pas.	1	8	1905	Manahawkin, N. J.	Tuckerton, N. J.
207692		Ga. s.	Lina K.	10	7	35.4	11.4	4.1	Pas.	2	15	1910	Port Graham, Alaska	Juneau, Alaska.
202016		Ga. s.	Lincoln	7	6	27.8	12.6	4.0	Fsh.	2	12	1905	Osterville, Mass.	New Bedford, Mass.
209901		Ga. s.	Lincoln	61	41	69.5	16.7	7.6	Fsh.	3	80	1912	Port Hope, Wis.	Ketchikan, Alaska.
210835		Ga. s.	Lincoln	34	23	55.6	15.0	7.1	Fsh.	4	55	1912	Seattle, Wash.	Seattle, Wash.
213101		Ga. s.	Lincoln	14	9	33.8	11.5	4.2	Fsh.	5	12	1913 do.	Do.
213307		Ga. s.	Lincoln	14	14	44.8	12.0	5.0	Pas.	3	55	1915	Manitowoc, Wis.	Chicago, Ill.
215538		Ga. s.	Lincoln	34	10	59.2	16.7	6.1	Fsh.	2	85	1917	Sausalito, Cal.	San Francisco, Cal.
200555		Ga. s.	Lincoln II.	8	7	27.3	13.4	3.9	Fsh.	1	15	1909	Osterville, Mass.	New Bedford, Mass.
208806		Ga. s.	Lincoln III.	8	7	25.7	13.3	4.0	Fsh.	1	12	1911 do.	Do.
213805		Ga. s.	Lincoln Rock	9	8	45.0	10.5	2.8	Fsh.	2	20	1915	Lake Bay, Alaska	Wrangell, Alaska.
140591		Ga. s.	Linda M. Sockwell	43	20	63.4	21.3	6.1	Oys.	6	35	1882	Baltimore, Md.	Philadelphia, Pa.
214281		Ga. s.	Lindora	11	9	39.2	8.6	3.6	Fsh.	2	16	1916	Hoquiam, Wash.	Seattle, Wash.
206674		Ga. s.	Linnex	31	16	47.9	18.8	7.0	Frt.	1	1908	San Francisco, Cal.	San Francisco, Cal.
141726		Ga. s.	Linnie Belle	6	6	27.7	10.9	5.3	Frt.	2	1901	Friendship, Me.	Machias, Me.
15613		Ga. s.	Linwood	11	12	43.5	13.1	3.5	Pas.	1	1869	Smith Point, N. Y.	New York, N. Y.
141866		Ga. s.	Linwood	12	9	42.0	13.5	6.2	Frt.	2	1901	Lubec, Me.	Eastport, Me.
204670		Ga. s.	Linwood	20	15	47.2	15.0	4.8	Frt.	2	30	1907	Stratford, Conn.	New Haven, Conn.
204614		Ga. s.	Linwood Fountain	10	10	43.0	13.4	3.4	Frt.	3	8	1907	Sherwood, Md.	Baltimore, Md.
209538		Ga. s.	Lion	10	7	48.0	11.5	3.0	Frt.	1	16	1911	Morgan City, La.	Morgan City, La.
214731		Ga. s.	Lion	40	31	55.9	15.3	7.1	Fsh.	7	50	1917	Tacoma, Wash.	Seattle, Wash.
215807		Ga. s.	Lion	15	12	51.3	12.6	5.3	Fsh.	5	45	1917	Los Angeles, Cal.	Los Angeles, Cal.

¹ Formerly ga. s. Lillian L.
² Formerly ga. s. Najelda.
³ Formerly U. S. S. Najelda.
⁴ Formerly ga. s. Hussar II.

⁵ Formerly ga. y. Onward.
⁶ Formerly ga. s. Berlin.
⁷ Formerly st. s. Laurence F. Corblitt.

⁸ Formerly ga. s. Frank A. Koellmer.
⁹ Oil burner.
[†] Composite.

MERCHANT MOTOR VESSELS OF THE UNITED STATES—Continued.

Official No.	Signal letters.	Rtg.	Name of vessel.	Gross tonnage.	Net tonnage.	Length.	Breadth.	Depth.	Service.	Crew.	Indicated horsepower.	When built.	Where built.	Home port (where permanent document issues).
213481	LFMJ	Ga. y.	Lismore.....	27	23	Feet. 43.9	Feet. 16.3	Feet. 6.3	Yct.	2	25	1915	Brooklyn, N. Y.	New York, N. Y.
201171		Ga. s.	Lister.....	21	11	49.0	15.1	7.5	Fsh.	5	30	1904	Bullard, Wash.	Seattle, Wash.
202311		Ga. s.	Lister.....	13	12	35.0	13.3	4.8	Frt.	1		1905	Bridgeport, Conn.	Bridgeport, Conn.
211035		Ga. s.	Lister.....	7	6	30.2	9.0	4.0	Fsh.	2	12	1914	Tacoma, Wash.	Tacoma, Wash.
209711		Ga. s.	Listo.....	31	21	63.5	13.0	7.0	Frt.	1	125	1912	Los Angeles, Cal.	Los Angeles, Cal.
211384		Ga. y.	Little Alo.....	21	17	53.1	10.4	3.9	Yct.	2		1916	Philadelphia, Pa.	Philadelphia, Pa.
215005		Ga. s.	Little Bill.....	7	6	24.6	8.8	3.1	Frt.	2	40	1912	Nashville, Tenn.	Milwaukee, Wis.
204104		Ga. s.	Little Blillee.....	6	6	29.9	11.7	3.3	Frt.	1		1908	Atlantic City, N. J.	Philadelphia, Pa.
140191		Ga. s.	Little Blanco.....	7	0	43.0	11.6	3.6	Oys.	1		1881	York County, Va.	Cape Charles, Va.
211730		Ga. s.	Little Bob.....	11	11	32.6	9.2	4.0	Fsh.	3	12	1908	Stoughton, Mass.	Milwaukee, Wis.
211235		Ga. s.	Little Brother.....	6	6	36.0	11.6	3.7	Oys.	1		1892	Portland, Me.	Morgan City, La.
212530		Ga. s.	Little Charlie.....	41	28	54.6	18.6	6.0	Frt.	3	60	1914	Baltimore, Md.	Baltimore, Md.
140112		Ga. s.	Little Charlie.....	15	11	37.0	14.4	5.0	Frt.	1		1880	Camden, N. J.	Eastport, Me.
216988		Ga. s.	Little David.....	18	12	56.7	15.0	4.8	Tow.	3	75	1918	Seattle, Wash.	Portland, Ore.
207728		Ga. s.	Little David.....	26	11	53.5	16.7	7.0	Fsh.	6	26	1910	Eastport, Me.	Boston, Mass.
141620		Ga. s.	Little David.....	12	6	38.0	13.0	4.0	Fsh.	1		1898	Opelika, Va.	Reedville, Va.
110211		Ga. s.	Little David.....	28	19	54.4	15.0	5.0	Cod.	9	50	1877	Boston, Mass.	Gloucester, Mass.
141635		Ga. s.	Little Foster.....	7	7	29.2	10.9	5.8	Fsh.	2		1900	Eastport, Me.	Portland, Me.
140281		Ga. s.	Little Fred.....	14	13	43.0	14.0	4.0	Msc.	5	21	1878	Boston, Mass.	Newport, R. I.
215564		Ga. s.	Little Fred.....	7	5	27.1	12.2	4.1	Frt.	1	22		New Bedford, Mass.	Fall River, Mass.
111172		Ga. s.	Little George.....	14	8	30.0	14.5	4.3	Frt.	1		1891	Baltimore, Md.	Norfolk, Va.
213777		Ga. s.	Little George.....	5	5	26.4	6.8	2.6	Fsh.	2	5	1913	Washington, D. C.	Milwaukee, Wis.
209959		Ga. s.	Little Glory.....	40	27	61.5	16.0	6.1	Fsh.	4	80	1912	Seattle, Wash.	Seattle, Wash.
215472		Ga. s.	Little Jack.....	64	40	67.9	16.7	6.7	Fsh.	3	90	1917	Seattle, Wash.	Do.
201465		Ga. s.	Little Jennie.....	19	18	46.4	14.2	4.8	Fsh.	2		1904	Greenport, Me.	Provincetown, Mass.
212934		Ga. p.	Little Jumbo.....	18	18	58.2	14.0	3.4	Tow.	2	35	1915	Kennett, Mo.	Kennett, Mo.
141822		Ga. s.	Little Lady.....	13	9	61.6	8.8	4.3	Frt.	1		1902	Detroit, Mich.	Detroit, Mich.
25914		Ga. s.	Little Lucy.....	11	10	35.3	13.0	5.5	Frt.	2		1877	Lubec, Me.	Eastport, Me.
141833		Ga. y.	Little Pearl.....	22	22	53.0	22.0	2.8	Fer.	2	18	1902	Tower, Nebr.	Pembina, N. Dak.
219721		Ga. s.	Little Perina.....	43	21	60.7	15.3	7.1	Fsh.	7	60	2020	Los Angeles, Cal.	Los Angeles, Cal.
141741		Ga. s.	Little Ray.....	8	8	35.2	10.3	5.3	Fsh.	2		1900	Littlefield, Me.	Machias, Me.
202970		Ga. s.	Little Rhody.....	7	5	42.3	9.0	4.7	Frt.	6	16	1902	Southport, Me.	Newport, R. I.
215891		Ga. s.	Little Rock.....	13	8	42.6	12.0	3.1	Frt.	2	25	1917	Cut Off, La.	New Orleans, La.
211315		Ga. s.	Little Rosie.....	6	6	29.6	8.8	3.5	Fsh.	1	12	1913	Saxman, Alaska.	Ketchikan, Alaska.
211022		Ga. s.	Little Ruth.....	24	12	52.6	14.3	6.0	Frt.	2	24	1913	Rockport, Mass.	Boston, Mass.
141281		Ga. s.	Little Sisle.....	12	9	42.3	11.2	2.3	Frt.	1		1893	Seymour, N. C.	Beaufort, N. C.
221295		Ga. s.	Little Teal.....	9	8	38.1	9.0	2.4	Pas.	1	20	1921	St. Louis, Mo.	St. Louis, Mo.
209779		Ga. s.	Little Tom.....	32	21	51.5	14.5	6.5	Fsh.	6	75	1912	Seattle, Wash.	Seattle, Wash.
221035		Ga. p.	Little Tom.....	14	8	32.0	10.0	1.8	Tow.	2	8	1920	Nashville, Tenn.	Nashville, Tenn.
216775		Ga. y.	Little Viking.....	29	14	54.0	10.4	5.2	Yct.	2	300	1917	New York, N. Y.	New York, N. Y.
221247		Ga. s.	Lituya.....	9	6	31.3	9.0	3.8	Fsh.	1	40	1921	Tacoma, Wash.	Tacoma, Wash.
23587		Ga. s.	Live Carp.....	20	18	46.2	16.3	4.1	Oys.	2		1867	Portland, N. Y.	New York, N. Y.
220301		Ga. s.	Live Fish.....	11	7	40.2	11.1	4.2	Fsh.	1	28	1920	Littlefield, Me.	Patehogue, N. Y.
215359		Ga. s.	Livingston.....	31	24	48.0	13.2	6.9	Fsh.	6	40	1917	Tacoma, Wash.	Tacoma, Wash.
213297		Ga. p.	Livonia Transfer.....	13	13	46.8	16.0	2.7	Fer.	1	15	1915	Port Rice, N. Dak.	Pembina, N. Dak.
86357		Ga. s.	Lizzie.....	17	11	43.8	15.2	5.7	Fsh.	2	12	1896	Kennebunk Port, Me.	Gloucester, Mass.
140356		Ga. s.	Lizzie.....	14	13	38.8	15.0	5.7	Oys.	2		1879	Oyster Bay, N. Y.	New York, N. Y.
141162		Ga. s.	Lizzie.....	6	6	31.7	12.3	3.5	Frt.	1		1896	Cedar Bayou, Tex.	Galveston, Tex.
209881		Ga. s.	Lizzie.....	13	9	45.0	13.3	4.0	Frt.	2		1904	Warren, R. I.	New York, N. Y.
208167		Ga. p.	Lizzie.....	5	5	34.6	7.3	2.4	Fer.	2	6	1908	Larkins Landing, Ala.	Mobile, Ala.
141608		Ga. s.	Lizzie A.....	10	9	42.0	10.3	3.5	Pas.	1		1899	Penns Grove, N. J.	Philadelphia, Pa.
140711		Ga. s.	Lizzie Bell.....	41	35	56.9	20.3	5.0	Frt.	2		1884	New Greina, N. J.	New York, N. Y.
141609		Ga. s.	Lizzie Emma.....	10	10	33.0	12.4	6.0	Fsh.	1		1899	Littlefield, Me.	Rockland, Me.
140518		Ga. s.	Lizzie II.....	34	21	63.0	18.8	4.7	Oys.	0		1882	Tottenboro, N. Y.	Greenport, N. Y.
140822		Ga. s.	Lizzie J. White.....	9	7	50.0	12.2	3.0	Frt.	2	8	1884	Wells, N. H.	Annapolis, Md.
141054		Ga. s.	Lizzie K.....	6	6	27.0	13.3	4.0	Fsh.	2		1890	Noank, Conn.	New York, N. Y.
213240		Ga. s.	Lizzie M.....	10	5	33.8	11.3	5.5	Frt.	2	20	1915	Thomaston, Me.	Newport, R. I.
140172		Ga. s.	Lizzie May.....	15	14	43.2	14.2	5.3	Fsh.	2		1875	Portland, Va.	Port Ambury, N. J.
210919		Ga. s.	Lizzie N.....	7	5	33.2	12.5	3.0	Frt.	2	7	1913	Meriden, Conn.	Charleston, S. C.
141788		Ga. s.	Lizzie Pottigrove.....	12	5	35.3	13.6	4.7	Msc.	1	10	1902	Littlefield, Me.	Norfolk, Va.
140237		Ga. s.	Lizzie D. Bell.....	9	8	31.0	11.7	4.7	Frt.	2		1877	Bristol, Me.	Eastport, Me.
141829		Ga. s.	Lizzie A. Stanley.....	6	6	25.5	9.7	4.7	Frt.	2	6	1902	Friendship, Me.	Belfast, Me.
140687		Ga. s.	Lizzo D. Bell.....	16	13	38.3	16.0	4.3	Oys.	2	12	1883	City Island, N. Y.	New York, N. Y.
201708		Ga. s.	Lizzo E. Leslie.....	5	5	30.5	11.2	6.0	Fsh.	1		1905	Littlefield, Me.	Rockland, Me.
214989		Ga. s.	Lloyd.....	8	5	28.0	9.0	3.4	Fsh.	1	8	1914	Milwaukee, Wis.	Milwaukee, Wis.
215688		Ga. s.	Lloyd B.....	0	0	37.4	11.7	3.5	Frt.	1	45	1917	Astoria, Ore.	Astoria, Ore.
217832		Ga. s.	Lloyd C.....	50	31	60.1	15.6	7.4	Fsh.	3	75	1919	Tacoma, Wash.	Ketchikan, Alaska.
218712		Ga. s.	Lloyd, Jr.....	51	42	60.5	20.4	5.6	Frt.	3	75	1919	Newland, Va.	Philadelphia, Pa.
219193	LTPH	Ga. y.	Loafalong.....	33	28	47.5	14.0	6.7	Yct.	3	314	1919	Camden, N. J.	Miami, Fla.
207018		Ga. s.	Lobo.....	32	28	53.3	15.4	6.4	Frt.	1	30	1909	Fort Lee, N. J.	New York, N. Y.
201175		Ga. s.	Lochnivar.....	57	31	72.1	20.4	9.0	Fsh.	9	20	1907	Harperswell, Me.	Portland, Me.
217017		Ga. s.	Locust Point.....	15	10	51.6	12.0	4.3	Tow.	3	80	1918	Baltimore, Md.	Baltimore, Md.
141435		Ga. y.	Lodona.....	25	20	48.0	14.8	6.7	Yct.	3	50	1896	Port Jefferson, N. Y.	New York, N. Y.
209016	LCDH	Ga. y.	Lodona.....	91	61	71.2	18.5	8.4	Yct.	3	120	1911	Camden, N. J.	Philadelphia, Pa.

1 Formerly sch. Vinnie Small.

2 Formerly st. s. S. V. Rogers.

3 Formerly schooner Glenesk.

† Oil burner.

MERCHANT MOTOR VESSELS OF THE UNITED STATES—Continued.

Official No.	Signal letters.	Rtg.	Name of vessel.	Gross tonnage.	Net tonnage.	Length.	Breadth.	Depth.	Service.	Crew.	Indicated horsepower.	When built.	Where built.	Home port (where permanent ment issues).
						Feet.	Feet.	Feet.						
217909		Ga. s.	Loerella	12	10	38.8	12.2	2.9	Frt.	1	15	1906	Hopkins, Va.	Crisfield, Md.
203174		Ga. s.	Lofton	10	6	30.9	11.2	4.1	Frt.	3		1906	McClellanville, S. C.	Charleston, S. C.
207012		Ga. s.	Logan	13	10	47.6	13.8	3.6	Frt.	2		1910	Bridgeport, N. J.	Philadelphia, Pa.
203147		Ga. s.	Logger	8	5	32.0	8.3	2.5	Fsh.	1		1909	Cosmopolis, Wash.	Seattle, Wash.
209106		Ga. s.	Lols	21	11	50.0	11.0	4.2	Msc.	1	30	1911	Seattle, Wash.	Juneau, Alaska.
212446		Ga. s.	Lols	11	7	35.1	11.0	5.1	Frt.	1	15	1911	Seattle, Wash.	Portland, Me.
215381		Ga. s.	Lols	28	24	52.6	14.2	5.7	Fsh.	7	40	1917	Seattle, Wash.	Seattle, Wash.
209777		Ga. s.	Lols H. Corkum	11	7	70.6	17.4	8.4	Fsh.	8	50	1912	Seattle, Wash.	Boston, Mass.
210421		Ga. s.	Lols M. Candago	44	35	59.0	19.6	6.8	Frt.	2	30	1912	Blue Hill, Me.	Machias, Me.
218670		Ga. y.	Loitlerer	17	13	40.2	13.4	4.6	Yct.	3	30	1910	Morgan City, La.	New Orleans, La.
210423		Ga. s.	Loitlerer III	14	14	45.0	9.3	4.0	Pas.	1	20	1912	Alton, Ill.	St. Louis, Mo.
208635		Ga. s.	Lola	18	15	30.0	12.9	6.0	Oys.	2	20	1891	Providence, R. I.	Providence, R. I.
211213		Ga. s.	Lola	6	6	30.0	7.7	3.2	Pas.	1	8	1913	Detroit, Mich.	St. Louis, Mo.
214423		Ga. p.	Lola	19	17	48.4	12.5	2.4	Pas.	1	50	1916	Clatskanie, Mo.	St. Louis, Mo.
141089		Ga. s.	Lola L.	18	16	42.5	14.5	4.8	Oys.	4		1890	Newport, N. Y.	Bridgeport, Conn.
204545		Ga. s.	Lola Mae	13	5	48.8	13.4	4.4	Frt.	2		1907	Crab Neck, Va.	Newport News, Va.
215279		Ga. y.	Lola	23	19	63.2	12.0	4.0	Yct.	1	135	1916	Sidbury, Md.	Detroit, Mich.
203527		Ga. s.	Lone Fisherman	48	32	50.4	17.4	6.8	Frt.	3	110	1900	Talons, Wash.	Juneau, Alaska.
200956		Ga. p.	Lone Star	15	12	50.2	11.5	2.1	Pas.	1		1901	Terre Haute, Ind.	St. Louis, Mo.
202739		Ga. s.	Lone Star	7	5	30.4	12.4	2.7	Fsh.	2	10	1905	Miami, Fla.	Miami, Fla.
206919		Ga. s.	Lone Star	6	6	42.0	7.8	6.2	Msc.	1	21	1907	Beaumont, Tex.	Port Arthur, Tex.
214428		Ga. s.	Lone Star	33	26	48.0	16.0	6.5	Frt.	3	42	1916	St. James, Mich.	Grand Haven, Mich.
219668		Ga. y.	Lone Star	20	13	52.3	11.2	5.3	Yct.	1	400	1920	New York, N. Y.	New York, N. Y.
218590		Ga. s.	Long Branch V.	9	8	47.0	8.0	3.9	Pas.	1	30	1908	Browerton, N. Y.	Rochester, N. Y.
208875		Ga. s.	Long Cove	7	7	31.0	12.4	3.0	Pas.	1		1911	Patchogue, N. Y.	New York, N. Y.
219084		Ga. s.	Long Distance	8	6	52.0	9.2	2.1	Pas.	1	80	1918	Merrillton, Ark.	St. Louis, Mo.
211272		Ga. s.	Longfellow	7	5	32.7	9.8	4.2	Pes.	1	13	1911	Maplewood, W. Va.	Chicago, Ill.
201216		Ga. s.	Long John	12	8	37.7	10.0	4.3	Fsh.	2		1903	Sandy Bay, Ohio	Sandusky, Ohio.
111920		Ga. s.	Louie Buren	9	8	46.4	15.0	3.1	Oys.	1		1902	Knoxville, N. C.	Toledo, Va.
211123		Ga. s.	Louise L.	8	5	30.5	9.8	4.3	Fsh.	2	8	1913	Seattle, Wash.	Tacoma, Wash.
202720		Ga. s.	Lon V. Stephens	12	12	41.6	14.0	4.6	Pas.	1		1905	Port Republic, N. J.	Philadelphia, Pa.
205098		Ga. s.	Lookout	7	7	32.6	10.6	2.0	Tow.	1		1908	Norfolk, Va.	Norfolk, Va.
216011		Ga. s.	Look Out	10	7	30.0	12.5	2.6	Frt.	1	20	1916	Memphis, Tenn.	Memphis, Tenn.
217992		Ga. s.	Loomis	15	10	45.8	13.6	4.0	Fsh.	2	30	1910	Kala, Alaska	Wrangell, Alaska.
11871		Ga. y.	Loon	21	15	52.0	14.0	7.5	Yct.	1	20	1903	North West, Me.	Rockland, Me.
211301		Ga. s.	Loradoc	13	10	44.8	11.9	5.8	Yct.	2	25	1913	Erle, Pa.	Erle, Pa.
209265		Ga. s.	Loraline	12	8	40.4	11.1	3.8	Pas.	1	21	1908	Beaumont, Tex.	Galveston, Tex.
215460		Ga. p.	Loraline	11	9	46.6	10.4	2.7	Pas.	1	10	1917	Chickadee, Ohio	Pittsburgh, Pa.
210573		Ga. s.	Loraline U.	6	5	21.4	7.9	3.0	Fsh.	1	7	1912	Green Bay, W. Va.	Milwaukee, Wis.
207877		Ga. s.	Lorena	11	5	37.3	10.6	5.2	Col.	4	30	1910	Sturgeon Bay, W. Va.	Gloucester, Mass.
212013		Ga. s.	Lorene	12	7	31.0	10.0	4.0	Tow.	1	25	1914	Orlando, Fla.	Miami, Fla.
221200		Ga. s.	Lorono	7	7	30.6	7.6	2.0	Pas.	1	20	1921	Newport, Ark.	St. Louis, Mo.
111778		Ga. s.	Lorens	11	10	49.0	11.4	4.0	Fsh.	1		1902	Astoria, Ore.	Seattle, Wash.
111785		Ga. y.	Loreta	16	11	50.0	11.0	4.0	Yct.	1	35	1902	New York, N. Y.	New York, N. Y.
110921		Ga. s.	Loretta	6	5	30.5	12.4	3.0	Oys.	1		1888	Patchogue, N. Y.	Greenport, N. Y.
200726		Ga. s.	Loretta	0	5	34.0	10.0	4.8	Frt.	2		1901	Erle, Pa.	Erle, Pa.
200604		Ga. s.	Loretto	13	8	39.8	12.1	5.1	Pas.	3	35	1904	Apalachicola, Fla.	Apalachicola, Fla.
111503		Ga. s.	Lorna	19	9	37.3	14.0	6.9	Fsh.	2	40	1897	Portland, Me.	Vineyard Haven, Mass.
207117		Ga. s.	Lorna	26	18	56.0	12.2	6.8	Tow.	1	110	1906	Sacramento, Cal.	San Francisco, Cal.
213623	LFPO	Ga. y.	Lorova	19	17	37.0	13.3	4.6	Yct.	1	20	1914	Camden, N. J.	Washington, D. C.
140810		Ga. s.	Lorraine	5	5	30.0	10.7	2.6	Oys.	1		1885	Grand Caillon, La.	Morgan City, La.
208501		Ga. s.	Lorraine	9	6	34.0	9.9	4.0	Pas.	2	12	1911	Orlando, Fla.	Wrangell, Alaska.
220915	MCFN	Ga. s.	Lorraine D.	125	62	90.0	20.0	9.0	Tow.	3	200	1920	Tampa, Fla.	Tampa, Fla.
201041		Ga. s.	Lorraine M.	33	22	51.1	13.0	5.6	Tow.	2		1901	Los Angeles, Pa.	Wilmington, N. C.
221288		Ga. s.	Los Angeles II. D. No. 7	43	21	68.8	10.6	7.7	Frt.	4	200	1921	Los Angeles, Cal.	Los Angeles, Cal.
111135	KJMN	Ga. y.	Lotawana	23	21	42.3	13.4	7.2	Yct.	3		1889	South Boston, Mass.	New York, N. Y.
210008		Ga. y.	Lotawana II.	25	22	51.9	13.0	4.9	Yct.	2	75	1912	Nyack, N. Y.	Milwaukee, Wis.
111862		Ga. s.	Lotta	8	6	35.5	11.8	4.3	Fsh.	2	24	1903	Nanticoke, Conn.	Newport, R. I.
141622		Ga. s.	Lottie	8	6	38.8	12.3	3.5	Frt.	1		1899	Orlando, Md.	Newport News, Va.
208805		Ga. s.	Lottie	9	6	29.0	12.0	6.0	Frt.	2	7	1911	Brooksville, Me.	Belfast, Me.
208839		Ga. s.	Lottie A.	11	9	40.8	10.0	3.0	Frt.	2		1907	Portsmouth, Va.	Baltimore, Md.
110140		Ga. s.	Lottie B.	11	10	39.6	11.2	4.1	Fsh.	6		1875	Port Jefferson, N. Y.	New York, N. Y.
110729		Ga. s.	Lottie B.	19	13	35.0	15.4	4.4	Oys.	1		1884	Mount Shal, N. Y.	Perth Amboy, N. J.
111389		Ga. s.	Lottie Bryant	10	9	31.1	12.2	5.5	Fsh.	1		1895	Friendship, Me.	Portland, Me.
111731		Ga. s.	Lottie Geneva	0	0	27.7	10.9	5.3	Frt.	2		1901	do.	South West Harbor, Me.
111586		Ga. s.	Lottie N.	11	12	51.3	10.0	3.6	Frt.	2	32	1899	Port Jefferson, N. Y.	New York, N. Y.
111725		Ga. s.	Lottie W.	11	9	39.5	11.5	3.9	Frt.	1		1901	Portland, Me.	Portland, Me.
213013		Ga. s.	Lottie W.	9	7	34.8	11.5	3.8	Pas.	1	18	1904	Mount Pleasant, S. C.	Philadelphia, Pa.
207747		Ga. s.	Lottie White	15	7	46.1	10.0	3.3	Pas.	2	10	1910	Orlando, Md.	Crisfield, Md.
111121		Ga. s.	Lottie B. McLain	8	8	29.4	10.0	5.2	Fsh.	2		1890	Bremen, Me.	Ellsworth, Me.
11816		Ga. y.	Lotus	23	19	71.0	9.0	5.8	Yct.	2		1903	Detroit, Mich.	St. Augustine, Fla.
111865		Ga. s.	Lotus	7	5	35.6	9.6	2.7	Pas.	1	25	1903	Seattle, Wash.	Juneau, Alaska.
203650		Ga. s.	Lotus	11	10	54.0	12.4	3.7	Pas.	2		1906	Galveston, Tex.	Port Arthur, Tex.
206231	LJCM	Ga. y.	Lotus	130	88	85.0	18.3	4.2	Yct.	3	80	1909	Seattle, Wash.	Seattle, Wash.
220696		Ga. s.	Lotus	13	9	50.0	10.7	3.5	Frt.	2		1904	Morris Heights, N. Y.	Tampa, Fla.

† Formerly ga. s. Thistle.

† Oil engine.

MERCHANT MOTOR VESSELS OF THE UNITED STATES—Continued.

Official No.	Signal letters.	Rtg.	Name of vessel.	Gross tonnage.	Net tonnage.	Length.	Breadth.	Depth.	Service.	Crew.	Indicated horsepower.	When built.	Where built.	Home port (where permanent document issues).
211211		Ga. s.	Lou.	6	6	30.0	7.7	3.2	Pas.	1	8	1913	Detroit, Mich.	Sloux City, Iowa.
213165		Ga. s.	Louelle.	11	10	41.4	14.1	3.0	Pas.	1	15	1906	Champ, Md.	Philadelphia, Pa.
207045		Ga. s.	Lou Dillon.	12	10	31.4	11.4	3.0	Pas.	1	30	1906	Great River, N. Y.	Patchogue, N. Y.
214634		*Ga. p.	Louison.	9	6	35.7	7.2	1.6	Tow.	1	40	1910	Louison, Tenn.	Chattanooga, Tenn.
205377		Ga. s.	Louis.	11	9	41.0	14.7	4.9	Pas.	1	20	1906	Sausalito, Cal.	San Francisco, Cal.
206888		Ga. s.	Louis B.	7	5	35.2	0.7	3.2	Ten.	1	40	1912	Westlake, La.	Galveston, Tex.
219105		Ga. s.	Louis I.	11	7	40.5	10.0	4.6	Pas.	1	35	1919	Crittenden, Va.	Newport News, Va.
216158		Ga. s.	Louis M.	7	6	39.0	8.4	4.0	Frt.	1	40	1908	Havana, Ill.	Peoria, Ill.
111761		Ga. s.	Louis Fonerstein.	39	16	63.0	17.7	5.6	Tow.	3	1901	Pocomoke City, Md.	Norfolk, Va.
212533		Ga. s.	Louis Lee.	15	8	42.0	12.6	6.1	Frt.	1	25	1914	Crittenden, Va.	Do.
215741		*Ga. p.	Louis Wymond.	24	24	46.0	12.0	1.7	Tow.	1	20	1917	Gulon, Ark.	St. Louis, Mo.
140076		Ga. s.	Louisa.	10	7	40.0	13.0	3.2	Frt.	1	1874	Galveston, Tex.	Port Lavaca, Tex.
111480		Ga. s.	Louisa.	6	5	28.5	13.0	2.9	Frt.	1	1890	Patchogue, N. Y.	Patchogue, N. Y.
202146		Ga. s.	Louisa.	188	135	122.3	23.8	8.3	Frt.	8	100	1905	New York, N. Y.
209319		Ga. y.	Louisa.	23	19	51.0	11.0	4.9	Yot.	2	50	1911	New York, N. Y.	Do.
110779		Ga. s.	Louisa A.	11	8	44.5	11.5	4.0	Frt.	2	12	1885	Beaufort, S. C.
206301		Ga. s.	Louisa A.	13	9	48.6	14.3	2.7	Fsh.	2	1909	Savannah, Ga.
111779		Ga. s.	Louisa B.	11	10	46.8	12.0	3.1	Msc.	2	1902	Mobile, Ala.	Gulfport, Miss.
201411		Ga. s.	Louisa Bush.	9	7	38.0	12.6	3.7	Frt.	1	1904	Crittenden, Va.	Norfolk, Va.
201558		Ga. s.	Louisa O.	13	11	45.0	14.9	3.4	Msc.	2	1901	Patchogue, N. Y.	Patchogue, N. Y.
110748		Ga. s.	Louisa B. Robinson.	30	21	51.0	18.8	5.8	Frt.	2	1881	Barnes, N. J.	Eastport, Me.
77512		Ga. s.	Louise.	20	14	61.6	17.0	3.6	Frt.	12	1892	Smyma, N. C.	Beaufort, N. C.
110326		Ga. s.	Louise.	13	11	37.5	12.2	4.0	Frt.	1	1885	W. S. R. L.	Greenport, N. Y.
140160		Ga. s.	Louise.	45	42	66.1	20.2	6.4	Msc.	1	1881	Williamson, N. C.	New York, N. Y.
110707		Ga. s.	Louise.	22	16	58.6	17.4	5.0	Frt.	2	1884	Passaic City, N. J.	Amherst, Me.
111279		Ga. s.	Louise.	6	6	30.8	12.8	3.2	Mse.	1	1891	Bay, N. Y.	Great Neck, N. Y.
141566		Ga. s.	Louise.	23	16	46.2	15.3	6.6	Fsh.	4	1885	Cornville, Wash.	Georgetown, Wash.
141601		Ga. s.	Louise.	15	12	60.0	16.8	3.9	Msc.	2	1897	St. Paul, Minn.	Gulfport, Miss.
141615	KPYM	Ga. s.	Louise.	102	73	91.3	23.0	10.2	Pit.	13	1891	East Boston, Mass.	Boston, Mass.
201878		Ga. s.	Louise.	11	11	32.9	13.5	4.6	Fsh.	3	1895	Oyster Bay, Mass.	New Bedford, Mass.
205568		Ga. s.	Louise.	10	8	31.1	8.0	4.0	Fsh.	1	16	1888	Philadelphia, Pa.	Forest Point, N. J.
207229		Ga. s.	Louise.	14	13	51.3	8.5	2.6	Pas.	1	40	1891	Portland, Ore.	Portland, Ore.
210745		*Ga. p.	Louise.	9	6	61.0	14.0	2.0	Tow.	2	50	1912	Franklin, La.	Morgan City, La.
211093		Ga. s.	Louise.	18	5	48.5	11.4	4.4	Pas.	1	50	1911	Honolulu, Hawaii	Honolulu, Hawaii
211833		Ga. s.	Louise.	11	6	37.1	11.4	4.0	Frt.	1	10	1893	Delaware, Va.	Richmond, Va.
213381		Ga. s.	Louise.	10	6	35.0	10.5	4.2	Frt.	1	7	1911	East Memphis, Tenn.	Memphis, Tenn.
212492		Ga. y.	Louise.	22	19	51.8	11.4	4.5	Yct.	3	50	1885	Long Island City, N. Y.	New York, N. Y.
214328		*Ga. p.	Louise.	5	5	42.0	8.0	2.0	Tow.	1	12	1916	Clarksville, Tenn.	Nashville, Tenn.
216743		Ga. s.	Louise.	7	6	29.4	10.1	3.9	Msc.	1	15	1916	Brooklyn, N. Y.	New York, N. Y.
218528		Ga. s.	Louise.	10	8	37.0	10.8	4.0	Fsh.	1	16	1919	St. Albans, Vt.	Juneau, Alaska.
220081		Ga. s.	Louise.	8	6	33.4	13.9	2.0	Fsh.	1	10	1920	Portland, Me.	New Orleans, La.
221229		*Ga. p.	Louise.	21	18	51.3	12.0	2.0	Pas.	1	22	1921	Camden, N. J.	St. Louis, Mo.
210165		Ga. s.	Louise No. 2.	15	10	67.1	13.1	4.5	Frt.	1	60	1912	Astoria, Ore.	Astoria, Ore.
201719		Ga. s.	Louise A.	8	5	31.0	12.0	6.0	Fsh.	2	1904	Friendship, Me.	Marblehead, Mass.
220730	MBKW	Ga. y.	Louise G.	82	56	104.3	14.9	8.3	Yct.	7	660	1918	Bayonne, N. J.	Bayonne, N. J.
141775		Ga. s.	Louise J.	6	6	32.5	11.0	3.0	Fsh.	1	1897	East Queens, N. Y.	Great Neck, N. Y.
207118		Ga. s.	Louise K.	9	9	32.0	9.0	3.6	Fsh.	2	18	1930	Marquette, Wis.	Great Haven, Me.
206843		Ga. s.	Louise Meloon.	17	6	49.7	14.0	5.9	Frt.	1	32	1912	Littlefield, W. Va.	Rockland, Me.
210476		Ga. s.	Louise Narup.	9	6	33.5	10.2	2.1	Pas.	1	15	1912	Memphis, Tenn.	Memphis, Tenn.
141611		Ga. s.	Louise Perry.	25	21	43.7	14.0	5.4	Fsh.	3	50	1900	Beurme, Mass.	Yonkers, N. Y.
141671		Ga. s.	Louise S.	38	20	54.6	10.4	6.5	Fsh.	3	1900	Iron Hill, Wash.	Washington, D. C.
211655		Ga. s.	Louise S.	11	5	34.0	11.6	3.8	Pas.	1	30	1913	Gloucester, Mass.	Gloucester, Mass.
209431		Ga. s.	Louise Temple.	6	6	44.2	10.1	3.0	Pas.	3	1910	Sanford, Va.	Centerville, Md.
208623		Ga. s.	Louise II.	20	13	41.8	12.7	5.6	Fsh.	1	20	1911	Seattle, Wash.	Seattle, Wash.
214680		Ga. s.	Louise III.	26	21	41.9	13.1	6.3	Fsh.	8	20	1917	Gig Harbor, Wash.	Do.
213567		Ga. s.	Louise IV.	11	8	38.4	10.0	6.6	Msc.	1	21	1915	Elton, La.	Morgan City, La.
210671		Ga. s.	Louise Virginia.	29	23	51.0	16.3	5.2	Frt.	3	45	1912	Bushby, Va.	Crisfield, Md.
210799		Ga. s.	Louise B. Marshall.	120	71	101.8	22.9	11.0	Fsh.	10	1918	Essex, Mass.	Gloucester, Mass.
213058		Ga. s.	Louisiana.	33	22	62.4	14.3	6.7	Fsh.	7	40	1915	Gig Harbor, Wash.	Seattle, Wash.
213146		Ga. s.	Louisiana.	33	23	61.8	14.4	6.5	Fsh.	7	40	1915	Unalaska, Alaska.
215740		*Ga. p.	Louisiana.	17	12	48.3	10.5	2.6	Fsh.	1	12	1917	Morgan City, La.	Morgan City, La.
215214		Ga. s.	Louisiana II.	32	25	61.2	14.5	6.6	Frt.	1	40	1917	Tacoma, Wash.	Seattle, Wash.
208808	LBWK	Ga. y.	Louyer II.	93	88	85.0	17.0	8.3	Yct.	5	100	1911	New York, N. Y.	New York, N. Y.
15812		Ga. s.	Love D. Cobb.	23	21	45.0	10.5	4.2	Frt.	2	1871	Capo Hatteras, N. C.	Washington, N. C.
212610		Ga. s.	Lowell.	26	13	62.8	14.1	3.2	Frt.	2	30	1914	Calais, Me.	Eastport, Me.
141276		Ga. y.	Loyal.	45	28	69.1	19.2	7.6	Yct.	5	40	1893	Brooklyn, N. Y.	New York, N. Y.
213362		Ga. s.	Loyal.	23	18	43.4	13.2	6.6	Fsh.	5	32	1915	Seattle, Wash.	Seattle, Wash.
218968		Ga. s.	Loyal.	11	9	36.9	9.0	4.4	Frt.	1	24	1912	Do.
111493		Ga. s.	Loyally.	9	9	34.3	12.6	4.0	Msc.	1	1894	Portland, Mo.	Bridgeport, Conn.
216800		Ga. s.	Luan.	14	12	33.2	12.2	4.5	Frt.	1	13	1915	Portland, Ore.	Portland, Wash.
141142		Ga. s.	Luhca.	49	27	69.5	18.0	6.3	Frt.	4	20	1891	Eastport, Me.
207276		Ga. s.	Lulra.	19	13	45.0	12.3	4.2	Fsh.	5	20	1910	Port Madison, Wash.	Seattle, Wash.
218054		Ga. s.	Lucelia.	7	0	28.9	9.4	3.9	Fsh.	1	15	1919	Seattle, Wash.	Do.
141631		Ga. s.	Lucerna.	34	14	75.0	14.2	5.3	Frt.	1	20	1880	Baltimore, Md.	Richmond, Va.

1 Formerly ga. s. Lillie.

2 Formerly ga. s. Julian Dewey.

3 Formerly U. S. Eng. st. s. Lucerna.

† Rebuilt, 1911.

‡ Lost Mar. 2, 1921.

MERCHANT MOTOR VESSELS OF THE UNITED STATES—Continued.

Official No.	Signal letters.	Rig.	Name of vessel.	Gross tonnage.	Net tonnage.	Length.	Breadth.	Depth.	Service.	Crew.	Indicated horsepower.	When built.	Where built.	Home port (where permanent document issues).
						Feet.	Feet.	Feet.						
221219	MCRV	Ga. y.	Lucetta.....	22	16	56.2	11.5	4.5	Yet.	2	300	1921	Stamford, Conn.	Bridgeport, Conn.
205894		Ga. s.	Lucla.....	11	9	28.5	13.8	4.3	Fsh.	1	30	1903	Wareham, Mass.	New Bedford, Mass.
213959		Ga. s.	Lucla.....	95	43	94.2	20.4	9.0	Cod.	15	120	1916	Gloucester, Mass.	Gloucester, Mass.
205937		Ga. s.	Lucla A.....	7	6	23.0	8.5	2.2	Fsh.	2	15	1907	Garden Island, Mich.	Grand Haven, Mich.
201964		Ga. s.	Lucien.....	18	8	50.3	14.4	5.3	Tow.	2	50	1907	Vallejo, Cal.	San Francisco, Cal.
140703		Ga. s.	Lucio.....	19	13	64.0	9.2	4.9	Yet.	2	1884	Brooklyn, N. Y.	New York, N. Y.
140763		Ga. s.	Lucio.....	41	24	84.6	11.5	7.9	Pas.	4	1885do.....	Port Arthur, Tex.
202036		Ga. s.	Lucio.....	11	6	38.6	13.6	3.6	Mso.	1	1905	Belhaven, N. C.	Washington, N. C.
202436		Ga. s.	Lucio.....	14	9	47.0	12.2	3.9	Fsh.	1	40	1905	Tacoma, Wash.	Seattle, Wash.
205685		Ga. s.	Lucio.....	11	7	45.0	8.8	3.5	Pas.	1	1908	Waller, Tex.	Galveston, Tex.
209691		Ga. p.	Lucille.....	14	12	60.0	12.0	2.4	Tow.	2	18	1912	Parkersburg, W. Va.	London, Ky.
201375		Ga. p.	Lucille.....	7	7	42.0	10.0	2.2	Tow.	2	20	1907	Detroit, Mich.	Mobile, Ala.
205381		Ga. s.	Lucille.....	25	19	60.6	11.4	4.6	Frt.	1	25	1908	Mobile, Ala.	Mobile, Ala.
205789		Ga. p.	Lucille.....	13	9	56.0	15.6	2.5	Tow.	2	40	1908	Franklin, Tex.	Houston, Tex.
205388		Ga. s.	Lucille.....	7	6	25.0	9.0	3.0	Fsh.	1	12	1910	Laurel, Mich.	Grand Haven, Mich.
209000		Ga. s.	Lucille.....	18	17	39.2	9.7	4.7	Fsh.	2	30	1900	New Bay Port, Mich.	Midland, Tex.
213837		Ga. s.	Lucille.....	36	30	56.0	12.0	2.5	Tow.	1	16	1915	Newport, Ark.	Paducah, Ky.
215177		Ga. y.	Lucille.....	36	28	62.6	12.0	3.9	Yet.	2	1917	Rockport, Wis.	Toledo, Ohio.
216144		Ga. s.	Lucin.....	11	7	43.5	10.5	4.0	Frt.	1	30	1893	San Francisco, Cal.	Portland, Oreg.
92730		Ga. s.	Lucinda.....	14	10	41.6	13.3	4.6	Frt.	1	1890	St. Michaels, Md.	Baltimore, Md.
207540	LBNH	Ga. y.	Lucinda II.....	44	30	74.5	11.0	6.3	Yet.	4	1910	Philadelphia, Pa.	Philadelphia, Pa.
213632		Ga. s.	Lucretia.....	13	11	50.6	8.7	3.3	Pas.	1	24	1904	Baltimore, Md.	Baltimore, Md.
214475		Ga. s.	Lucretia.....	31	22	54.8	17.4	5.0	Frt.	3	30	1916	West River, Md.	Annapolis, Md.
141754		Ga. s.	Lucy.....	8	8	39.3	13.7	3.6	Frt.	1	1901	Cacaway Point, Md.	Baltimore, Md.
206559		Ga. p.	Lucy.....	37	23	89.0	16.8	3.5	Tow.	4	60	1909	Garden City, La.	Morgan City, La.
212260		Ga. s.	Lucy.....	20	11	49.5	16.5	4.2	Frt.	2	32	1914	West Norfolk, Va.	Norfolk, Va.
15730		Ga. s.	Lucy Bell.....	23	21	52.0	16.8	5.0	Pas.	1	1871	Bayport, N. Y.	New York, N. Y.
201886		Ga. p.	Lucy Bell.....	9	8	51.0	11.0	1.9	Tow.	1	13	1912	Nashville, Tenn.	Nashville, Tenn.
212906		Ga. s.	Lucy F.....	12	5	43.6	12.0	5.3	Cod.	3	24	1915	Amesbury, Mass.	Provincetown, Mass.
205353		Ga. s.	Lucy H.....	7	7	36.3	9.0	4.0	Pas.	1	20	1903	Chicago, Ill.	Chicago, Ill.
204051		Ga. s.	Lucy King.....	9	7	42.3	13.0	3.1	Frt.	2	1907	McClennanville, S. C.	Charleston, S. C.
214665		Ga. s.	Lucy Leo.....	9	7	33.8	11.0	3.0	Pas. Leo	1	15	1910	Galveston, Tex.	Galveston, Tex.
141640		Ga. s.	Lucy M.....	9	9	42.0	13.0	3.4	Pas.	1	1900	Cedar Bayou, Tex.	Houston, Tex.
141206		Ga. s.	Lucy May.....	5	5	26.3	9.6	5.0	Fsh.	2	1892	Bremen, Me.	Vinal Haven, Me.
140514		Ga. s.	Lucy E. Smith.....	0	0	29.1	13.6	4.2	Pas.	1	1882	Noank, Conn.	Providence, R. I.
211783		Ga. s.	Lucy R. Ruark.....	15	8	42.4	12.7	3.7	Oys.	1	20	1913	Fishing Creek, Md.	Cape Charles, Va.
218359		Ga. s.	Lucy V.....	17	11	51.4	13.0	4.4	Fsh.	3	25	1912	Fishorman, Va.	Reedville, Va.
141650		Ga. s.	Luce.....	11	9	41.0	11.0	4.6	Pas.	15	1899	New York, N. Y.	Newark, N. J.
211379		Ga. s.	Luella.....	11	7	31.8	9.2	5.3	Pas.	1	15	1913	Juneau, Alaska	Juneau, Alaska
141626		Ga. s.	Luella.....	8	6	29.3	12.5	4.5	Frt.	2	1900	Albany, Me.	Fort At, Me.
207483		Ga. s.	Luella.....	21	19	42.8	14.3	5.6	Tow.	3	12	1910	Grand Cove, N. Y.	Littleton, N. Y.
140951		Ga. s.	Luc Ockers.....	6	5	31.8	13.2	3.3	Fsh.	1	1888do.....	Key West, Fla.
203781		Ga. s.	Luernline.....	12	7	40.0	12.5	3.3	Frt.	1	1906do.....	Newport News, Va.
220291		Ga. s.	Lugger.....	6	5	31.3	8.6	3.0	Pas.	1	1920do.....	Marquette, Mich.
203998		Ga. s.	Lula.....	13	9	46.0	9.6	3.8	Pas.	1	1906	Dames Point, Fla.	Jacksonville, Fla.
211440		Ga. s.	Lula E.....	14	9	37.7	11.4	3.6	Pas.	1	24	1908	Milton, Fla.	Apalachicola, Fla.
216138		Ga. s.	Lula J.....	9	6	33.0	9.1	3.8	Fsh.	1	18	1918	La Connor, Wash.	Seattle, Wash.
140653		Ga. s.	Lula Scott.....	7	7	36.5	10.6	2.2	Oys.	2	15	1883	Georges Island, Md.	Cape Charles, Va.
140789		Ga. s.	Lula Rea.....	11	8	55.0	14.1	2.9	Frt.	5	1885	Cambridge, Md.	Annapolis, Md.
141308		Ga. s.	Lulu.....	10	9	33.0	12.5	5.9	Frt.	2	1887	Rockland, Me.	Ellsworth, Me.
210563		Ga. s.	Lulu.....	6	6	39.2	11.2	3.2	Frt.	1	36	1902	Fairmount, Md.	Crisfield, Md.
209194		Ga. s.	Lulu II.....	11	10	31.5	9.6	3.3	Tow.	2	12	1910	Traverse City, Mich.	Grand Haven, Mich.
141737		Ga. s.	Lulu L.....	18	14	48.2	15.9	6.5	Frt.	2	1901	Lubeo, Me.	Rockland, Me.
219837		Ga. s.	Lumberetto.....	6	5	32.5	10.0	2.7	Frt.	1	25	1913	Rockaway Beach, N. Y.	New York, N. Y.
216129		Ga. s.	Lummi.....	13	10	36.9	12.2	5.5	Fsh.	3	27	1910	Poulsbo, Wash.	Seattle, Wash.
215271		Ga. s.	Lummi II.....	57	38	59.7	16.3	8.2	Frt.	1	20	1917	Tacoma, Wash.	Ketchikan, Alaska.
215290		Ga. s.	Lummi Bay.....	40	31	57.1	15.2	6.8	Fsh.	1	20	1917do.....	Seattle, Wash.
213486		Ga. s.	Lummi Boy.....	25	21	45.6	13.9	6.1	Fsh.	5	22	1915	Bellingham, Wash.	Do.
209810		Ga. s.	Luna.....	19	13	49.7	13.0	5.1	Fsh.	5	30	1912	Tacoma, Wash.	Juneau, Alaska.
220882	MCDH	Ga. y.	Lunette.....	99	77	80.4	17.9	9.2	Yet.	6	160	1920	Cumdon, N. J.	Washington, D. C.
141481		Ga. s.	Lunette.....	16	13	42.2	15.2	6.0	Frt.	2	1897	Lubeo, Me.	Eastport, Me.
204627		Ga. s.	Luotto.....	10	6	32.6	10.7	3.0	Frt.	1	30	1907	Key West, Fla.	Key West, Fla.
210221		Ga. s.	Lura May.....	9	6	38.8	12.4	3.6	Frt.	1	13	1912	Crittenden, Va.	Norfolk, Va.
203817		Ga. s.	Lu Ray.....	14	12	50.0	12.2	4.2	Tow.	3	1906	Marines, N. C.	Wilmington, N. C.
210975		Ga. y.	Lurline.....	31	25	65.1	12.2	6.1	Yet.	2	80	1913	New York, N. Y.	Philadelphia, Pa.
207522		Ga. s.	Lusitania.....	7	6	41.0	10.2	3.0	Pas.	1	14	1903	Carrotoman, Va.	Cape Charles, Va.
209961		Ga. p.	Lusitania.....	119	101	100.0	22.0	4.6	Frt.	4	60	1912	Southampton, N. J.	Pittsburgh, Pa.
141107		Ga. s.	Luther Bateman.....	34	21	56.4	19.3	5.7	Frt.	6	1891do.....	Philadelphia, Pa.
210692		Ga. s.	Luther G.....	17	14	42.6	13.3	3.6	Frt.	1	24	1912do.....	Beaufort, N. C.
209065	LCDP	Ga. s.	Luvia.....	51	35	75.8	13.8	6.3	Yet.	2	100	1911do.....	New York, N. Y.
141034		Ga. s.	Lydia.....	7	7	29.7	11.0	4.4	Frt.	1	15	1887do.....	Providence, R. I.
141638		Ga. y.	Lydia.....	15	9	38.0	12.6	5.4	Fsh.	3	1900do.....	Gloucester, Mass.
200890		Ga. s.	Lydia.....	10	7	32.6	10.3	3.2	Frt.	1	1901do.....	Juneau, Alaska.
202462		Ga. s.	Lydia.....	13	0	42.7	9.7	3.7	Fsh.	1	21	1915	Sulzer, Alaska	Seattle, Wash.
205948		Ga. s.	Lydia.....	6	5	28.8	9.4	3.1	Fsh.	1	1908	Howkan, Alaska	Sulzer, Alaska.

¹ Formerly ga. s. Quinault.

² Formerly ga. y. Annella.

³ Formerly ga. y. Montour.

⁴ Formerly ga. y. Bettina III.

MERCHANT MOTOR VESSELS OF THE UNITED STATES—Continued.

Official No.	Signal letters.	Rtg.	Name of vessel.	Gross tonnage.	Net tonnage.	Length.	Breadth.	Depth.	Service.	Crew.	Indicated horsepower.	When built.	Where built.	Home port (where permanent document issues).
210949		Ga. s.	Lydia	41	31	Feet. 54.8	Feet. 20.4	Feet. 5.0	Frt.	2	60	1013	New Haven, Conn.	Galveston, Tex.
214332		Ga. s.	Lydia	13	6	37.0	11.8	5.4	Pas.	1	10	1916	Friendship, Me.	Belfast, Me.
219025		Ga. s.	Lydia	18	10	52.2	14.0	4.0	Frt.	2	22	1010	Indian, Md.	Baltimore, Md.
216800		Ga. s.	Lydia C.	15	13	45.5	12.0	5.1	Mso.	0	27	1908	Hudson, N. J.	New York, N. Y.
212789		Ga. s.	Lydia G.	7	5	39.5	9.	3.2	Frt.	1	12	1014	Affinity, N. J.	New Bern, N. C.
140357		Ga. s.	Lydia Grant	26	17	47.8	17.0	5.2	Frt.	1	1879	Keokuk, Me.	Maobias, Me.	
211604		Ga. s.	Lydia R.	23	20	44.8	13.9	5.6	Pas.	3	37	1913	Herald, N. J.	New York, N. Y.
212815		Ga. s.	Lydia T.	8	8	31.2	11.4	5.4	Fsh.	2	15	1907	Walden, Me.	Gloucester, Mass.
140377		Ga. s.	Lydia Van Name	12	8	35.7	16.4	4.4	Fsh.	2	1879	Holland, N. Y.	Perth Amboy, N. J.	
140317		Ga. s.	Lynn Haven	43	6	43.0	10.6	2.6	Frt.	2	1378	East Hill, Me.	Wilmington, Del.	
214910		Ga. s.	Lynnhaven	43	27	66.8	19.4	4.6	Frt.	12	60	1917	Motched City, N. C.	Beaufort, N. C.
141077		Ga. s.	Lynnwood	6	6	36.9	12.9	2.8	Msc.	5	1900	Cambridge, Md.	Baltimore, Md.	
213822		Ga. s.	Lyra	10	7	34.0	9.4	2.8	Pas.	1	40	1915	Tampa, Fla.	Tampa, Fla.
210691		Ga. s.	Lyra	28	15	63.1	12.3	5.9	Yct.	3	150	1915	San Francisco, Cal.	San Francisco, Cal.
N.														
93082		Ga. s.	M. Carmel	15	10	44.5	13.5	4.8	Mso.	1	1900	New Haven, Conn.	Patchogue, N. Y.	
220204		Ga. s.	M. City	8	5	40.1	10.8	2.4	Frt.	1	18	1920	Atlantic, N. C.	Beaufort, N. C.
213331		Ga. s.	M. Lupton	29	20	61.0	15.0	3.4	Frt.	1	17	1914	Whitcomb, N. C.	New Bern, N. C.
92596		Ga. s.	M. Madeleine	31	10	57.0	17.2	7.0	Fsh.	6	1894	Essex, Me.	Gulfport, Miss.	
91185		Ga. s.	M. A. Coulbourn	15	10	57.0	14.7	3.8	Wrk.	1	1879	Somerset County, Md.	Baltimore, Md.	
209283		Ga. s.	M. A. M.	13	11	36.0	8.3	4.0	Yct.	1	25	1911	Petersburg, Me.	Grand Haven, Mich.
202103		Ga. s.	M. A. Mason	10	5	47.1	10.3	3.3	Oys.	1	12	1905	Holland, N. Y.	Readville, Va.
211005		Ga. s.	M. B. Davis	18	18	53.0	15.9	3.4	Frt.	1	20	1913	Dover, N. C.	Beaufort, N. C.
208283		Ga. s.	M. B. Trotman	28	23	57.0	17.0	4.5	Frt.	1	20	1910	Portsmouth, Va.	Norfolk, Va.
201975		Ga. s.	M. B. Wright	10	11	52.4	12.2	3.7	Frt.	2	15	1905	Salem, Va.	Capo Charles, Va.
91896		Ga. s.	M. Blanche Hayward	10	5	58.0	14.0	4.3	Fsh.	1	1886	Salem, Me.	Newport News, Va.	
210596		Ga. s.	M. C. Adams	9	7	35.4	7.8	3.0	Frt.	1	18	1912	Worcester, N. C.	Beaufort, N. C.
213589		Ga. s.	M. C. Dixon	13	9	38.2	10.8	5.9	Pas.	4	24	1915	Atlantic, N. C.	Do.
218361		Ga. p.	M. C. Ewing	10	6	45.4	9.4	1.7	Pas.	1	12	1919	Clatsop, Ore.	Nashville, Tenn.
92167		Ga. s.	M. C. Weber	9	9	55.3	15.4	3.6	Frt.	3	1890	Stamford, Me.	Baltimore, Md.	
208122		Ga. s.	M. E. C.	9	6	32.2	10.5	3.5	Fsh.	6	12	1910	Hillside, Wash.	Juneau, Alaska.
214538		Ga. p.	M. E. Smith	7	7	44.5	10.0	1.8	Frt.	1	8	1916	Hickory, Tenn.	Chattanooga, Tenn.
92573		Ga. s.	M. J. Fitzsimmons	39	39	58.6	21.3	4.8	Oys.	1	1894	Littlefield, N. Y.	Philadelphia, Pa.	
91728		Ga. s.	M. J. Lee	28	27	65.5	18.0	4.0	Frt.	2	25	1881	North, Va.	Richmond, Va.
206703		Ga. s.	M. J. R.	8	5	42.3	14.2	3.6	Frt.	2	28	1909	Brooklyn, N. Y.	New York, N. Y.
121275		Ga. s.	M. J. R. III.	41	28	50.0	17.4	8.5	Pas.	2	30	1903	South Boston, Mass.	Do.
211722		Ga. s.	M. J. W.	12	8	53.0	10.1	3.3	Fer.	1	50	1918	Los Angeles, Cal.	Los Angeles, Cal.
212084		Ga. s.	M. K. Gertrude	8	7	40.3	9.3	2.1	Mso.	1	9	1914	Atlantic, N. C.	Beaufort, N. C.
211388		Ga. s.	M. M. Marks	82	62	87.3	18.5	7.5	Fsh.	12	75	1913	Pocomoke City, Md.	Do.
77479		Ga. s.	M. P. Howlett	85	48	84.8	23.0	8.8	Frt.	19	1901	Essex, Mass.	Philadelphia, Pa.	
204826		Ga. s.	M. P. McDonagh	50	43	73.8	20.6	6.2	Oys.	3	1907	Greenport, N. Y.	Greenport, N. Y.	
204389		Ga. s.	M. S. Mahon	12	10	43.4	16.2	3.0	Oys.	8	1907	Oldtown, Tex.	New Orleans, La.	
92312		Ga. s.	M. S. Quay	12	11	41.1	15.4	4.2	Pas.	1	15	1891	Atlantic City, N. J.	Philadelphia, Pa.
202789		Ga. s.	M. S. Quay II	19	18	49.3	16.3	4.8	Pas.	2	20	1906	do.	Do.
93035		Ga. s.	M. T. Tucker	11	7	48.9	14.0	3.8	Frt.	1	1905	Solomons, Md.	Newport News, Va.	
92545		Ga. s.	M. V. Bonnett	10	9	51.5	13.3	3.5	Frt.	2	1893	Orlando, Md.	Annapolis, Md.	
91315		Ga. s.	Mabel	40	37	54.0	18.7	6.8	Frt.	2	20	1881	Millbridge, Mo.	So. West Harbor, Me.
92139		Ga. s.	Mabel	7	6	26.4	10.2	5.4	Fsh.	2	5	1892	Bronson, Mo.	Vinal Haven, Me.
92759		Ga. s.	Mabel	6	6	26.0	12.4	4.0	Fsh.	1	14	1895	Bath, Me.	Fall River, Mass.
201172		Ga. s.	Mabel	15	10	54.0	11.6	4.0	Frt.	1	16	1904	Hopkins, Va.	Newport News, Va.
201751		Ga. s.	Mabel	9	5	45.0	9.0	3.0	Frt.	2	1905	Pocomoke City, Md.	Norfolk, Va.	
201829		Ga. y.	Mabel	19	12	50.5	11.2	3.8	Yct.	1	1896	Chicago, Ill.	Houston, Tex.	
206150		Ga. s.	Mabel	10	7	37.2	9.6	4.4	Frt.	1	20	1901	San Francisco, Cal.	San Francisco, Cal.
206336		Ga. s.	Mabel	11	9	35.2	12.6	4.2	Fsh.	1	10	1890	New Bedford, Me.	Vineyard Haven, Mass.
212463		Ga. s.	Mabel	6	6	21.4	8.2	3.2	Fsh.	3	10	1914	Green Hill, Wash.	Milwaukee, Wis.
218321		Ga. s.	Mabel	42	28	61.6	14.9	7.2	Fsh.	7	60	1919	Los Angeles, Cal.	Los Angeles, Cal.
92846		Ga. s.	Mabel A.	14	13	48.5	16.3	3.8	Fsh.	1	15	1898	Patchogue, N. Y.	New York, N. Y.
218218		Ga. s.	Mabel C.	11	9	35.5	10.2	4.3	Fsh.	1	20	1919	Seattle, Wash.	Seattle, Wash.
221102		Ga. s.	Mabel II.	9	7	39.0	11.5	3.3	Fsh.	5	20	1921	Anglesea, N. J.	Philadelphia, Pa.
135197		Ga. s.	Mabel Jewell	6	5	30.0	11.0	2.9	Pas.	1	1881	Bellport, N. Y.	Patchogue, N. Y.	
221242		Ga. s.	Mabel L.	10	6	52.0	12.5	5.2	Fsh.	5	45	1918	Los Angeles, Cal.	Los Angeles, Cal.
200236		Ga. s.	Mabel M.	8	5	35.5	9.8	3.5	Pas.	1	10	1903	Greenport, N. Y.	Hartford, Conn.
92053		Ga. s.	Mabel Nelson	9	9	42.0	15.4	3.1	Oys.	4	1889	Shellbanks, Ala.	Gulfport, Miss.	
213101		Ga. p.	Mabel Pendlo	10	8	49.9	15.7	2.4	Fer.	1	12	1915	New Harmony, Ind.	Evansville, Ind.
210210		Ga. s.	Mabel V.	8	6	30.0	11.6	3.6	Oys.	2	1912	Stratford, Conn.	New York, N. Y.	
93105		Ga. s.	Mabel E. Bryson	39	23	62.8	18.2	8.3	Fsh.	12	24	1901	South Bristol, Me.	Do.
202730		Ga. s.	Mabel E. Horton	8	6	40.2	10.2	2.2	Pas.	1	20	1905	Mantoo, N. C.	Philadelphia, Pa.
92931		Ga. s.	Mabel H.	8	6	27.8	10.6	5.8	Fsh.	1	1899	Friendship, Me.	Portland, Me.	
93027		Ga. s.	Mabel I.	21	12	47.8	15.2	7.1	Frt.	3	24	1900	Bristol, Me.	Gloucester, Mass.
216113		Ga. s.	Ma-Bell J.	8	5	33.4	9.0	4.3	Fsh.	1	15	1918	Seattle, Wash.	Seattle, Wash.
215575		Ga. s.	Mable	5	5	28.1	10.8	3.6	Frt.	1	4	1917	Somers Point, N. J.	Philadelphia, Pa.
220036		Ga. s.	Mable	7	5	29.8	9.5	4.1	Fsh.	2	10	1920	Seattle, Wash.	Tacoma, Wash.
90016		Ga. s.	Mabel and Edith	56	41	61.3	23.0	5.1	Frt.	2	40	1868	San Francisco, Cal.	San Francisco, Cal.

1 Formerly ga. s. Puyram.

2 Formerly ga. y. Felstedquin.

3 Formerly sch. Jeanie and Agnes.

4 Formerly slip. Elmoro II.

† Oil engine.

MERCHANT MOTOR VESSELS OF THE UNITED STATES—Continued.

Official No.	Signal letters.	Rtg.	Name of vessel.	Gross tonnage.	Net tonnage.	Length.	Breadth.	Depth.	Service.	Crew.	Indicated horsepower.	When built.	Where built.	Home port (where permanent document issues).
						<i>Feet.</i>	<i>Feet.</i>	<i>Feet.</i>						
92052		Ga. s.	Mao.	9	6	38.0	12.3	0.2	Frt.	2	1892	Eastport, Mo.	Bangor, Mo.
216890		Ga. s.	McCann Jr.	8	0	29.6	8.8	3.0	Fsh.	1	20	1917	St. James, Mich.	Grand Haven, Mich.
200809		Ga. s.	McKinley	14	14	44.2	11.7	4.9	Pas.	3	1904	Terminal Island, Cal.	Los Angeles, Cal.
92392		Ga. s.	McLaren	9	6	25.3	12.9	3.1	Pas.	1	12	1891	Tacoma, Wash.	Ketchikan, Alaska.
92960		Ga. s.	McLean	13	9	47.6	14.3	3.3	Frt.	2	20	1899	Little River, Ala.	Mobile, Ala.
214437		Ga. s.	McMullin	9	8	42.6	7.9	3.7	Tow.	1	14	1916	Sebro, Ky.	Louisville, Ky.
213540		Ga. s.	Ma Cherie	13	11	41.6	11.7	3.5	Pas.	1	40	1915	St. Helena, Md.	Baltimore, Md.
220974		Ga. s.	Mack	17	14	49.7	14.4	3.5	Frt.	2	20	1920	Berkley, Va.	Norfolk, Va.
210529		Ga. s.	Mackerel	8	8	41.9	10.4	3.4	Fsh.	2	18	1912	Miami, Fla.	Miami, Fla.
200523		Ga. s.	Mackerel	12	8	43.0	10.3	5.1	Fsh.	8	1903	Tacoma, Wash.	Seattle, Wash.
92997		Ga. s.	Maclinaw	7	0	33.0	12.6	5.8	Frt.	2	1890	Eastport, Me.
201707		Ga. s.	Maoushla	24	16	52.5	12.0	4.7	Frt.	2	1905	New York, N. Y.	Miami, Fla.
91045		Ga. s.	Maoy	19	16	49.0	17.0	3.3	Fsh.	1	1878	Babylon, N. Y.	Patchogue, N. Y.
213464		Ga. s.	Madalein	16	11	40.0	11.5	4.0	Tow.	1	35	1915	Los Angeles, Cal.	San Francisco, Cal.
91997		Ga. s.	Madallne Brandt	6	5	29.2	12.6	3.0	Oys.	1	1887	Patchogue, N. Y.	Patchogue, N. Y.
93014		Ga. s.	Madeline	10	8	39.0	14.0	3.8	Misc.	1	1900	Bay Shore, N. Y.	Do.
91143		Ga. s.	Madeline Sammis	6	5	31.0	12.4	2.8	Frt.	1	1878	Patchogue, N. Y.	Do.
212784		Ga. s.	Madeline F. M. W.	22	16	56.1	16.8	6.0	Misc.	2	15	1914	Pocomoke City, Md.	Crisfield, Md.
92938		Ga. s.	Madeline	14	9	45.7	14.6	4.0	Pas.	1	1899	South Boston, Mass.	Portland, Me.
207396		Ga. s.	Madeline	31	14	58.6	17.3	4.8	Fsh.	13	37	1910	Morehead City, N. C.	Beaufort, N. C.
208017		Ga. s.	Madeline	10	7	35.1	11.9	3.5	Misc.	2	1909	Greenport, N. Y.	Savannah, Ga.
210478		Ga. s.	Madeline	12	5	47.1	11.1	4.3	Frt.	2	20	1918	Ellsworth, Me.	Ellsworth, Me.
220258		Ga. s.	Madeline	9	6	38.4	10.4	4.3	Pas.	1	20	1920	Richmond, N. Y.	Newark, N. J.
209903		Ga. s.	Madeline J.	31	21	45.6	13.5	7.0	Fsh.	5	40	1912	Seattle, Wash.	Seattle, Wash.
202141		Ga. s.	Madeline S.	8	7	34.8	11.6	3.1	Misc.	1	1905	Brooklyn, N. Y.	New York, N. Y.
92365		Ga. s.	Madge	6	5	28.0	12.4	3.2	Frt.	1	1885	Ellis, N. Y.	Patchogue, N. Y.
201023		Ga. s.	Madge	7	6	37.7	13.2	3.2	Pas.	1	1904	Patchogue, N. Y.	Do.
212621		Ga. s.	Madison	11	8	41.7	10.4	2.9	Frt.	1	12	1914	Wit, N. C.	Beaufort, N. C.
200264		Ga. s.	Mae	10	8	36.5	10.0	3.0	Misc.	1	1903	Atlantic City, N. J.	Somers Point, N. J.
200745		Ga. s.	Mae	12	10	42.0	10.3	3.6	Frt.	1	30	1909	Marblehead, Mass.	Marshfield, Ore.
209554		Ga. s.	Mae B.	10	9	29.7	11.0	3.2	Frt.	2	16	1912	Greenport, N. Y.	Jacksonville, Fla.
220431		Ga. s.	Mae K.	29	19	49.1	10.0	6.1	Misc.	3	40	(1)	New York, N. Y.
207990		*Ga. p.	MAFANNA	12	8	40.5	8.9	2.5	Pas.	1	40	1910	St. Louis, Mo.	Memphis, Tenn.
215339		*Ga. p.	Macanna	12	7	49.8	11.9	2.6	Pas.	1	40	1917	St. Louis, Mo.
206670		Ga. s.	Mao Belle	7	7	50.0	10.0	2.0	Frt.	2	15	1909	Chapel Hill, Ky.	St. Louis, Mo.
220460		Ga. s.	Mao Hyman	37	23	59.5	10.4	7.2	Frt.	2	85	1920	New York, N. Y.	San Francisco, Cal.
204963		Ga. s.	Magazine	15	10	43.3	11.3	3.1	Pas.	1	60	1907	Vallejo, Cal.	Do.
212731		Ga. s.	Magdalene	41	27	56.4	14.5	6.0	Frt.	3	1914	Tacoma, Wash.	Seattle, Wash.
17837		Ga. s.	Maggie	12	11	41.0	15.2	3.8	Frt.	2	1866	Savannah, N. Y.	Norfolk, Va.
92375		Ga. s.	Maggie	58	29	61.8	20.4	8.0	Frt.	1	110	1891	Albany, Cal.	San Francisco, Cal.
210614		Ga. s.	Maggie	11	9	35.6	10.8	2.8	Pas.	1	12	1896	Baltimore, N. Y.	Patchogue, N. Y.
214410		*Ga. p.	Maggie B. No. 2.	15	15	50.0	10.8	2.0	Pas.	1	20	1916	Albany, Ohio	Cincinnati, Ohio.
92635		Ga. s.	Maggie C.	32	27	63.0	18.0	4.9	Frt.	3	20	1895	Dorchester, Md.	Baltimore, Md.
92766		Ga. s.	Maggie Cannon	7	7	30.0	12.0	4.4	Frt.	1	7	1897	Essex, Mass.	Hartford, Conn.
91827		Ga. s.	Maggie Daniels	24	10	53.3	16.5	4.4	Oys.	4	18	1886	Myrtlewood, N. J.	Philadelphia, Pa.
92149		Ga. s.	Maggie G. H.	6	6	31.4	12.2	2.6	Fsh.	2	1889	Indianapolis, Ind.	Port Lavaca, Tex.
210395		*Ga. p.	Maggie J.	10	10	47.6	11.9	2.5	Tow.	2	20	1912	Cincinnati, Ohio	Cincinnati, Ohio.
212752		Ga. s.	Maggie Lee	8	6	46.1	11.0	3.5	Frt.	1	16	1914	Humboldt, Md.	Crisfield, Md.
92074		Ga. s.	Maggie May	10	10	36.0	15.0	4.0	Frt.	1	1889	Northampton, Va.	Norfolk, Va.
91718		Ga. s.	Maggie Mitchell	10	8	32.7	14.5	3.9	Frt.	2	10	1884	Black Island, S. C.	Charleston, S. C.
215096		Ga. s.	Maggie Ritchie	8	8	27.6	9.0	3.1	Fsh.	2	8	1906	Marinette, Wis.	Milwaukee, Wis.
92522		Ga. s.	Maggie S. Myers	24	11	50.0	18.1	5.2	Oys.	5	20	1893	Bridgeton, N. J.	Philadelphia, Pa.
92926		Ga. s.	Maggie Saly	13	5	44.0	13.6	3.0	Frt.	4	15	1899	East Fowl River, Ala.	Mobile, Ala.
92497		Ga. s.	Maggie A. Howell	29	25	58.0	19.3	5.9	Oys.	7	1893	Greenwich Piers, N. J.	Philadelphia, Pa.
92999		Ga. s.	Maggie F. Davis	16	9	51.0	16.3	3.9	Misc.	1	1899	Hatteras, N. C.	Beaufort, N. C.
17699		Ga. s.	Maggie V. Hartman	38	23	57.0	22.0	4.4	Frt.	1	1867	San Francisco, Cal.	San Francisco, Cal.
93124		Ga. s.	Maggie W. Wade	12	11	43.6	13.4	2.4	Frt.	1	20	1901	Montreal, N. C.	Georgetown, S. C.
90515		Ga. s.	Magic	48	46	63.8	23.2	3.2	Tow.	2	1873	Tottenville, N. Y.	New York, N. Y.
216825		Ga. s.	Maglo Isle	8	5	37.8	10.3	3.4	Fsh.	1	75	1918	Los Angeles, Cal.	Los Angeles, Cal.
93243		Ga. s.	Magic Safety	71	48	73.4	17.4	8.2	Lgt.	4	1901	Brooklyn, N. Y.	New York, N. Y.
202974		Ga. s.	Magician	57	52	78.4	19.4	6.2	Oys.	6	100	1905	Greenport, N. Y.	Greenport, N. Y.
214225	LGFC	Ga. y.	Magistrate	44	40	59.3	15.9	7.9	Yct.	3	80	1916	Bristol, R. I.	New York, N. Y.
213250		Ga. s.	Magna	7	5	28.3	10.1	3.2	Fsh.	1	12	1913	Tacoma, Wash.	Juneau, Alaska.
93393		Ga. s.	Magnet	69	47	82.3	18.2	8.1	Frt.	4	1903	Brooklyn, N. Y.	New York, N. Y.
207683	LBPC	Ga. y.	Magnet	76	52	95.3	14.9	7.5	Yct.	5	1910	Bayonne, N. J.	Boston, Mass.
208418		Ga. s.	Magnet	9	6	30.4	11.3	4.7	Misc.	2	16	1911	Noank, Conn.	Providence, R. I.
213034		Ga. s.	Magnet	14	12	37.2	11.3	5.2	Pas.	1	24	1914	Nyaack, N. Y.	Miami, Fla.
215215		Ga. s.	Magnet	41	31	56.2	12.2	7.0	Fsh.	7	50	1917	Tacoma, Wash.	Los Angeles, Cal.
90015		Ga. s.	Magnolia	47	33	61.0	25.6	4.5	Frt.	1	35	1869	San Francisco, Cal.	San Francisco, Cal.
91571		Ga. s.	Magnolia	56	47	66.3	22.6	5.9	Frt.	3	20	1883	Cambridge, Md.	Baltimore, Md.
92098		Ga. s.	Magnolia	21	14	40.3	15.0	6.1	Fsh.	3	30	1889	Gloucester, Mass.	Hoston, Mass.
93109		Ga. s.	Magnolia	16	9	45.6	14.8	6.0	Fsh.	3	1901	New London, Conn.
93125		Ga. s.	Magnolia	6	6	31.0	10.4	4.9	Fsh.	2	1901	Cushing, Me.	Helfast, Me.
93364		Ga. s.	Magnolia	29	10	57.1	18.3	4.2	Pas.	3	1902	Mon Louis, Ala.	Mobile, Ala.
206411		Ga. s.	Magnolia	11	9	48.0	10.5	3.8	Pas.	1	18	1904	Chicago, Ill.	Peoria, Ill.

1 Formerly ga. y. Salls Growler.

2 Formerly sch. Mary T.

† Oil engine.

‡ Unknown.

MERCHANT MOTOR VESSELS OF THE UNITED STATES—Continued.

Official No.	Signal letters.	Rtg.	Name of vessel.	Gross tonnage.	Net tonnage.	Length.	Breadth.	Depth.	Service.	Crew.	Indicated horsepower.	When built.	Where built.	Home port (where permanent document issues).
						Feet.	Feet.	Feet.						
208254		Ga. s.	Magnolia.....	10	8	42.6	10.4	4.0	Frt.	2	20	1910	Georgetown, S. C.....	Georgetown, S. C.
210119		Ga. s.	Magnolia.....	37	25	53.7	14.2	7.7	Fsh.	6	55	1912	Seattle, Wash.....	Ketchikan, Alaska.
211131		Ga. s.	Magnolia.....	8	6	44.2	10.4	4.4	Frt.	1	20	1912	Poquoson, Va.....	Crisfield, Md.
212164		Ga. s.	Magnolia.....	49	33	59.3	16.8	5.3	Pas.	3	80	1914	Fairhaven, Cal.....	Eureka, Cal.
215410		Ga. s.	Magnolia.....	12	8	44.0	13.2	3.2	Fsh.	1	15	1917	Houston, Tex.....	Houston, Tex.
92481		Ga. s.	Magnolia.....	10	6	49.0	16.3	3.3	Fsh.	2	7	1892	Northumbria, Va.....	Newport News, Va.
207596		Ga. s.	Maid of the Mist.....	58	43	80.5	13.9	7.9	Yct.	2	120	1910	Pat. Clinton, Ohio.....	Cleveland, Ohio.
92081		Ga. s.	Maid of the Mist.....	5	5	28.3	12.3	3.0	Mso.	0	0	1888	Patchogue, N. Y.....	Greenport, N. Y.
215624		Ga. s.	Maid O' Mist.....	8	7	30.0	9.4	3.3	Fsh.	2	15	1916	St. James, Mich.....	Grand Haven, Mich.
207670		Ga. s.	Maldstone.....	17	15	43.6	13.0	5.0	Pas.	2	40	1910	Patchogue, N. Y.....	Greenport, N. Y.
215313		Ga. y.	Malko.....	18	13	42.4	12.0	5.5	Fsh.	1	35	1917	Boston, Mass.....	Chicago, Ill.
16239		Ga. s.	Maine.....	24	14	46.4	13.7	8.8	Frt.	4	20	1845	Essex, Mass.....	Maclias, Me.
18415		Ga. s.	Maine.....	25	9	42.6	18.5	4.0	Oys.	0	0	1865	Leesburg, N. J.....	Philadelphia, Pa.
213139		Ga. s.	Maine.....	29	19	45.4	14.0	6.3	Fsh.	0	30	1915	Tacoma, Wash.....	Seattle, Wash.
212201		Ga. s.	Maine.....	10	8	41.6	11.8	3.8	Fsh.	2	20	1914	San Diego, Cal.....	San Diego, Cal.
209515		Ga. s.	Majestic.....	11	7	50.0	10.4	4.1	Pas.	2	40	1911	Park City, Ala.....	Mobile, Ala.
207065		Ga. s.	Major.....	11	10	34.3	10.4	4.4	Pas.	1	25	1909	Ludington, Mich.....	Chicago, Ill.
220670		Ga. y.	Major.....	20	14	32.2	10.5	5.0	Yct.	3	150	1920	New York, N. Y.....	Philadelphia, Pa.
201999		Ga. s.	Major Wilcox.....	15	13	49.0	12.5	4.4	Fsh.	1	30	1904	Sandusky, Ohio.....	Chicago, Ill.
92995		Ga. s.	Majocin.....	15	8	47.4	15.5	4.2	Oys.	6	6	1899	New Orleans, La.....	New Orleans, La.
212738		Ga. s.	Makaala.....	41	10	64.7	17.6	6.2	Mso.	2	216	1914	Honolulu, Hawaii.....	Honolulu, Hawaii.
209688		Ga. s.	Makana.....	34	21	53.3	13.1	4.0	Yct.	2	49	1912do.....	Do.
211428		Ga. y.	Malaspina.....	22	15	53.4	12.0	4.0	Yct.	1	18	1913	Fir, Wash.....	Seattle, Wash.
209823		Ga. s.	Malela.....	24	16	53.4	16.7	3.8	Frt.	2	36	1912	North Beach, Md.....	Annapolis, Md.
202487		Ga. s.	Malew.....	13	9	45.6	10.0	4.0	Pas.	2	2	1905	Detroit, Mich.....	Cincinnati, Ohio.
93370		Ga. s.	Mallcia Enos.....	16	8	40.0	14.6	5.8	Fsh.	5	20	1903	Gloucester, Mass.....	Gloucester, Mass.
93351		Ga. s.	Mallard.....	16	15	38.3	15.4	2.7	Fsh.	2	10	1902	Fort Orange, Fla.....	Miami, Fla.
216931		Ga. y.	Mallard.....	14	14	41.5	9.1	4.0	Yct.	1	30	1914	Crahan, Ill.....	St. Louis, Mo.
210492		Ga. y.	Mallard.....	99	80	80.8	19.2	6.0	Yct.	5	100	1919	Morris Heights, N. Y.....	New York, N. Y.
200550		Ga. s.	Malvina.....	16	13	43.0	15.8	4.4	Frt.	3	30	1903	Key West, Fla.....	Tampa, Fla.
92154		Ga. s.	Mamie B.....	5	5	27.5	12.7	3.1	Mso.	0	0	1889	Patchogue, N. Y.....	Greenport, N. Y.
210845		Ga. s.	Mamie C.....	27	16	58.5	17.0	4.0	Frt.	1	192	1912	Columbia, N. C.....	Elizabeth City, N. C.
204638		Ga. s.	Mamie J.....	7	6	44.6	11.4	2.5	Oys.	1	1	1807	Morgan City, La.....	Morgan City, La.
93337		Ga. s.	Mamie Lee.....	6	6	39.8	12.2	3.4	Frt.	1	1	1902	Bayford, Va.....	Norfolk, Va.
202187		Ga. s.	Mamie Lewis.....	8	6	37.8	11.5	5.3	Frt.	2	1	1905	Sneads Ferry, N. C.....	New Bern, N. C.
92970		Ga. s.	Mamie Louise.....	11	8	37.0	14.9	3.7	Frt.	1	1	1899	Hampton, Va.....	Norfolk, Va.
206455		Ga. s.	Mamie M.....	15	13	35.0	9.2	4.0	Fsh.	1	24	1906	Muskegon, Mich.....	Grand Haven, Mich.
214201	LDN	Ga. y.	Mammy.....	19	33	52.0	18.8	7.3	Yct.	1	19	1916	Washington, N. C.....	Boston, Mass.
209672		Ga. s.	Mama.....	13	9	33.0	9.6	4.5	Pas.	1	16	1912	Los Angeles, Cal.....	Los Angeles, Cal.
220702	MBQW	Ga. y.	Manchonoch.....	88	60	104.3	14.9	8.3	Yct.	7	440	1918	Marines Harbor, N. Y.....	New York, N. Y.
212355		Ga. y.	Manchosteun.....	20	11	64.5	8.9	4.9	Frt.	2	400	1914	Boston, Mass.....	Boston, Mass.
93348		Ga. s.	Mangrove.....	8	6	42.0	14.0	3.0	Frt.	1	1	1902	Wit, N. C.....	Miami, Fla.
206902		Ga. s.	Manhattan.....	26	23	46.0	12.4	5.6	Pas.	2	37	1909	Brooklyn, N. Y.....	New York, N. Y.
213341		Ga. s.	Manhattan.....	38	29	62.6	18.3	2.4	Pas.	2	75	1915	Morehead, N. C.....	Do.
92547		Ga. s.	Mario T. Venable.....	10	9	53.0	14.1	3.0	Frt.	4	9	1893	Fairmount, N. C.....	Aunapolis, Md.
206457		Ga. s.	Manila.....	14	9	47.8	11.4	4.9	Tow.	1	60	1904	San Francisco, Cal.....	San Francisco, Cal.
210497		Ga. y.	Manlio II.....	25	16	52.1	12.8	5.6	Yct.	4	1	1912	Nyaek, N. Y.....	Jacksonville, Fla.
218923		Ga. s.	Manitou.....	9	7	26.8	8.0	4.0	Mso.	1	14	1919	Northport, Mich.....	Grand Haven, Mich.
220591		Ga. y.	Manitou.....	30	18	60.5	10.9	3.8	Yct.	2	60	1920	Bay City, Mich.....	Port Huron, Mich.
219255	LTRV	Ga. s.	Mantova.....	2,422	1,848	284.3	45.4	22.4	Frt.	23	400	1919	Pascagoula, Miss.....	Gulfport, Miss.
213493		Ga. s.	Manitowoc.....	17	11	42.3	10.1	4.0	Fer.	2	30	1912	Manitowoc, Wis.....	Duluth, Minn.
202621		Ga. s.	Manly.....	10	10	45.0	13.2	2.4	Frt.	1	1	1905	Smyrna, N. C.....	Beaufort, N. C.
92251		Ga. s.	Manteo.....	7	6	43.3	10.8	3.8	Frt.	1	1	1890do.....	New Bern, N. C.
209433		Ga. s.	Manua.....	97	73	71.4	22.6	8.2	Frt.	4	50	1911	San Francisco, Cal.....	San Francisco, Cal.
213511		Ga. s.	Manukilwal.....	14	11	43.0	11.0	5.9	Frt.	2	36	1915do.....	Honolulu, Hawaii.
218407		Ga. s.	Manu Wal.....	4	6	32.3	9.0	3.7	Fsh.	2	17	1908	Alameda, Cal.....	San Francisco, Cal.
107549		Ga. s.	Manzanita.....	18	12	54.4	11.3	4.0	Mso.	2	2	1900	Greenport, N. Y.....	Cape Charles, Va.
201213		Ga. s.	Manzanita.....	8	7	28.5	11.8	3.7	Frt.	1	1	1904	Tacoma, Wash.....	Seattle, Wash.
203814		Ga. s.	Mao II.....	30	18	60.4	12.9	6.0	Frt.	3	70	1906	Now Haven, Conn.....	Boston, Mass.
209300		Ga. s.	Maple.....	33	24	61.6	17.0	5.4	Frt.	1	20	1911	Randolph, Ore.....	Marshfield, Ore.
209854		Ga. y.	Mapuna.....	17	12	46.0	11.5	5.6	Yct.	1	30	1912	Los Angeles, Cal.....	Los Angeles, Cal.
205357		Ga. y.	Maquoit.....	16	15	43.4	11.2	4.4	Yct.	2	24	1908	Muskegon, Mich.....	Philadelphia, Pa.
209474		Ga. s.	Marathon.....	25	17	48.8	10.4	2.4	Tow.	2	30	1911	Seattle, Wash.....	Seattle, Wash.
215344		Ga. s.	Marathon.....	37	29	57.1	15.5	6.7	Fsh.	2	60	1918	Tacoma, Wash.....	Tacoma, Wash.
213497	LFMN	Ga. y.	Maraval.....	60	47	81.0	15.4	6.6	Yct.	4	100	1915	Port Jefferson, N. Y.....	New York, N. Y.
92648		Ga. s.	Marcella.....	6	6	27.3	12.5	3.1	Pas.	1	1	1885	Atlantic City, N. J.....	Tuckerton, N. J.
209972		Ga. s.	Marcella.....	23	14	56.3	13.4	6.4	Pas.	8	24	1912	Thomaston, Me.....	Gloucester, Mass.
214432		Ga. s.	Marcia.....	8	6	39.2	11.0	3.5	Frt.	1	1	1906	Thunder Bay Island, Mich.....	Marquette, Mich.
92467		Ga. s.	Marcus Fass.....	18	12	60.8	15.9	4.4	Frt.	2	200	1892	Somerset County, Md.....	Norfolk, Va.
213799		Ga. s.	Marea.....	6	5	36.2	7.1	4.3	Pas.	1	20	1906	Winneconne, Wis.....	Milwaukee, Wis.
214400		Ga. s.	Marca.....	5	5	27.9	13.5	4.7	Frt.	3	7	1905	Norfolk, Va.....	Norfolk, Va.
217833		Ga. s.	Marechal Foch.....	134	64	111.5	23.1	11.4	Fsh.	20	150	1919	Essex, Mass.....	Gloucester, Mass.

1 Formerly schooner N. R. Godfrey.

2 Formerly U. S. N. submarine chaser 434.

3 Formerly ga. y. Au Revolv.

4 Formerly ga. y. (a) Florence Maul.

(b) C. C. C. III.

5 Formerly ga. s. Mattie Bliss.

† Oil engine.

MERCHANT MOTOR VESSELS OF THE UNITED STATES—Continued.

Official No.	Signal letters.	Rtg.	Name of vessel.	Gross tonnage.	Net tonnage.	Length.	Breadth.	Depth.	Service.	Crew.	Indicated horsepower.	When built.	Where built.	Home port (where permanent document issues).
						<i>Feet.</i>	<i>Feet.</i>	<i>Feet.</i>						
220050		Ga. s.	Mareco	21	10	49.2	12.4	4.8	Frt.	1	65	1920	Newport News, Va.	Newport News, Va.
200124		Ga. s.	Margratha L. P.	24	17	50.0	19.0	3.9	Frt.	3		1903	Bonfouca, La.	New Orleans, La.
93032		Ga. s.	Margaret	116	72	94.2	24.4	9.8	Fsh.	19	75	1900	Essex, Mass.	Gloucester, Mass.
120951	KMRM	Ga. y.	Margaret	27	25	53.0	15.5	6.3	Yct.	3		1893	Boston, Mass.	Mobile, Ala.
205419		Ga. s.	Margaret	6	6	33.0	12.0	2.8	Frt.	1	7	1908	Galveston, Tex.	Galveston, Tex.
207115		Ga. s.	Margaret	10	6	45.0	11.3	3.0	Frt.	1		1900	Cit. P. M., Md.	Norfolk, Va.
208156		Ga. s.	Margaret	16	11	41.0	10.2	3.7	Frt.	2	40	1902	Merri. H. S., N. Y.	J. R. Williams, Ill.
208483		Ga. s.	Margaret	36	18	60.2	16.4	8.0	Fsh.	3	50	1911	Seattle, Wash.	Seattle, Wash.
208810		Ga. s.	Margaret	8	7	28.2	8.5	3.5	Fsh.	2	9	1908	Manitowoc, Wis.	Grand Haven, Mich.
209810		Ga. s.	Margaret	9	6	55.0	13.3	3.0	Fsh.	2	20	1912	White Stone, Va.	Rockville, Va.
211257		Ga. p.	Margaret	16	8	57.8	12.1	2.9	Tow.	1	25	1913	Chattanooga, Tenn.	Chattanooga, Tenn.
211698		Ga. s.	Margaret	15	14	41.0	11.2	6.4	Frt.	1	10	1913	Stratford, Conn.	Bridgeton, Conn.
213018		Ga. s.	Margaret	20	16	41.4	12.5	5.5	Fsh.	6	32	1915	Seattle, Wash.	Seattle, Wash.
213027		Ga. s.	Margaret	37	25	57.4	15.0	4.0	Pas.	2	50	1915	Madisonville, La.	Gulfport, Miss.
213123		Ga. s.	Margaret	6	6	36.5	10.0	3.9	Frt.	1	24	1906	Fairbank, Md.	Crisfield, Md.
214018		Ga. s.	Margaret	12	9	35.0	10.5	4.0	Frt.	2	16	1910	Anacortes, Wash.	Seattle, Wash.
214657		Ga. s.	Margaret	12	8	34.5	10.2	5.3	Frt.	2		1910	La Pointe, Wis.	Duluth, Minn.
214764		Ga. s.	Margaret	6	5	28.2	12.6	3.5	Pas.	1	10	1898	Bayhead, N. J.	Philadelphia, Pa.
219670		Ga. s.	Margaret	11	7	40.6	10.9	3.0	Pas.	1	20		Unknown.	Norfolk, Va.
219944	LWKC	Ga. s.	Margaret	432	240	114.0	28.9	19.3	Fsh.	6	220	1892	San Francisco, Cal.	San Francisco, Cal.
216734		Ga. s.	Margaret	14	10	38.6	9.7	4.3	Frt.	1	85	1918	Perrin, Va.	Charleston, S. C.
220614		Ga. s.	Margaret	56	37	59.7	18.0	6.7	Frt.	2	120	1920	Seattle, Wash.	Cordova, Alaska.
220656		Ga. s.	Margaret	7	6	45.2	9.8	2.9	Frt.	1	12	1918	Tilghman Island, Md.	Crisfield, Md.
162316		Ga. s.	Margaret Atkinson	50	50	71.5	21.6	5.9	Frt.	2		1904	Lankford, Md.	Baltimore, Md.
214191		Ga. s.	Margaret B.	14	13	38.5	12.3	4.9	Pas.	2	25	1910	Philadelphia, Pa.	Philadelphia, Pa.
220339		Ga. s.	Margaret G.	8	6	29.5	10.4	4.1	Frt.	1	16	1917	Penns Grove, N. J.	Do.
219086		Ga. s.	Margaret Grosse	17	16	38.5	11.5	4.0	Fsh.	5	23	1917	Little Saumlec, Wis.	Milwaukee, Wis.
219553		Ga. s.	Margaret J.	25	17	53.8	15.4	4.8	Mso.	2	80	1920	Baltimore, Md.	Baltimore, Md.
211855		Ga. s.	Margaret L.	23	16	50.4	12.6	5.6	Cod.	9	42	1913	Rockport, Mass.	Provincetown, Mass.
210327		Ga. y.	Margaret M.	20	13	43.6	11.0	4.4	Yct.	1	25	1909	Port Clinton, Ohio.	Detroit, Mich.
215572	LHTK	Ga. y.	Margaret O.	24	22	49.5	11.8	7.6	Yct.	2	50	1915	Weymouth, Nova Scotia.	Boston, Mass.
212306		Ga. s.	Margaret MacDonald	11	9	37.8	10.8	4.5	Pas.	1	30	1914	Weehawken, N. J.	New York, N. Y.
218959		Ga. s.	Margaret P.	13	11	36.2	12.0	4.2	Fsh.	1	7	1919	Sitka, Alaska.	Juneau, Alaska.
207326		Ga. p.	Margaret R.	12	12	56.2	15.0	2.2	Tow.	1	25	1910	Antiquity, Ohio.	Pittsburgh, Pa.
213106		Ga. s.	Margaret Rayo	65	55	63.5	20.5	4.7	Oys.	6	110	1915	Greenport, N. Y.	Greenport, N. Y.
207307		Ga. s.	Margaret S.	29	19	55.8	13.5	5.8	Pas.	1	125	1910	Everett, Wash.	Port Townsend, Wash.
209169		Ga. y.	Margaret 2d.	21	19	40.8	14.4	4.4	Yct.	2	30	1907	Bayhead, N. J.	Philadelphia, Pa.
217993		Ga. s.	Margaret T.	12	10	35.1	10.6	4.2	Fsh.	3	16	1919	Seattle, Wash.	Ketchikan, Alaska.
93145		Ga. s.	Margarete	15	10	49.6	15.8	4.6	Frt.	2		1901	Pocomoke City, Md.	New York, N. Y.
216840		Ga. s.	Margaretha I.	13	8	37.5	10.6	4.7	Pas.	1	30	1914	New York, N. Y.	Do.
216967		Ga. s.	Margaret E.	14	12	36.5	13.2	3.6	Frt.	1	25	1918	Portsmouth, Va.	Norfolk, Va.
200363		Ga. s.	Margarette	22	12	48.8	13.6	5.0	Tow.	1		1903	Elizabeth City, N. C.	New Bern, N. C.
202114		Ga. s.	Margarette	13	10	52.0	14.6	3.5	Oys.	1		1905	Pocomoke City, Md.	Cape Charles, Va.
203862		Ga. s.	Margarita	11	7	30.8	10.2	3.8	Frt.	1	30	1907	Long Beach, Cal.	San Francisco, Cal.
207898		Ga. s.	Margarita C.	8	5	25.4	8.9	2.9	Frt.	1	12	1906	Harbor Springs, Mich.	Marquette, Mich.
213591		Ga. y.	MARGERY 3.	39	33	56.7	12.2	2.5	Tow.	1	80	1915	Grafton, Ill.	Vicksburg, Miss.
201764		Ga. s.	Marga	7	7	30.6	10.4	3.7	Tow.	1		1905	Decatur, Wash.	Seattle, Wash.
207488		Ga. s.	Margie	13	8	49.0	11.0	4.5	Tow.	2	65	1910	Jackson, Ala.	Mobile, Ala.
93175		Ga. s.	Margie Estelle	15	11	65.0	16.2	4.4	Frt.	1		1901	Orleto, Md.	Reedville, Va.
92676		Ga. s.	Marguerite	14	9	40.7	14.8	6.8	Fsh.	5		1895	Waldoboro, Me.	Gloucester, Mass.
92952		Ga. y.	Marguerite	18	12	47.5	10.5	5.0	Yct.	2		1899	Baltimore, Md.	Baltimore, Md.
92967		Ga. s.	Marguerite	5	5	28.5	11.4	3.7	Pas.	1	10	1897	Atlantic City, N. J.	Tuckerton, N. J.
200988		Ga. s.	Marguerite	16	12	42.4	15.6	6.8	Frt.	2		1904	Eastport, Me.	Eastport, Me.
204056		Ga. s.	Marguerite	28	24	57.8	12.5	4.1	Pas.	1	25	1907	Tacoma, Wash.	Seattle, Wash.
213371		Ga. s.	Marguerite	20	17	39.7	12.6	5.1	Fsh.	6	30	1915	Bremerton, Wash.	Do.
214815		Ga. s.	Marguerite	40	31	56.0	15.1	7.1	Fsh.	8	50	1917	Tacoma, Wash.	Wrangell, Alaska.
218031		Ga. s.	Marguerite	36	16	55.2	15.9	6.4	Fsh.	7	85	1919	San Diego, Cal.	Los Angeles, Cal.
218210		Ga. s.	Marguerite	8	6	34.0	9.0	3.9	Fsh.	2	18	1910	Seattle, Wash.	Seattle, Wash.
218252		Ga. y.	Marguerite III.	46	24	62.0	15.4	5.3	Yct.	3	50	1910	Chicago, Ill.	Chicago, Ill.
213344		Ga. s.	Marguerite B.	7	6	31.7	12.3	3.6	Frt.	1		1915	Forked River, N. J.	Tuckerton, N. J.
92088		Ga. s.	Marguerite B.	6	5	28.5	12.9	3.3	Mso.	1		1896	Patchogue, N. Y.	New York, N. Y.
92927		Ga. s.	Marguerite G.	8	7	40.7	13.5	3.5	Oys.	2	16	1899	Bon Secour, Ala.	Mobile, Ala.
201616		Ga. s.	Marguerite S. McKenzie	13	8	39.4	13.3	5.4	Cod.	5		1904	Gloucester, Mass.	Gloucester, Mass.
93351		Ga. s.	Mallard	16	15	38.3	15.4	2.7	Frt.	2		1902	Port Orange, Fla.	Key West, Fla.
91996		Ga. s.	Marla	24	23	58.8	16.0	4.8	Msc.	2	25	1888	St. Michaels, Md.	Annapolis, Md.
127317		Ga. s.	Marla Feresa	22	29	51.5	13.0	4.6	Oys.	4	36	1899	Patchogue, N. Y.	Providence, R. I.
221298		Ga. s.	Marla V.	11	9	38.5	11.7	4.4	Tow.	3	37	1921	Arroyo, P. R.	San Juan, P. R.
221384		Ga. s.	Marla V.	8	5	29.7	9.2	4.4	Mec.	2	14	1913	Brooklyn, N. Y.	New York, N. Y.
206483		Ga. s.	Marlada	24	14	61.0	13.6	5.2	Pas.	3		1909	Bridgton, N. J.	Philadelphia, Pa.
212134		Ga. s.	Marial Deen	20	14	52.5	14.0	3.6	Frt.	1	50	1914	Currituck, N. C.	Elizabeth City, N. C.
216487		Ga. s.	Marian	28	19	58.2	14.2	5.4	Fsh.	5	50	1918	Los Angeles, Cal.	San Diego, Cal.
93357		Ga. s.	Marian	19	13	59.2	13.6	4.9	Tow.	1	75	1903	Tacoma, Wash.	San Francisco, Cal.

1 Formerly ga. y. Flying Cloud.

2 Formerly Ga. s. Margaret.

3 Formerly U. S. S. P. 328.

4 Formerly U. S. L. S. Columbia River.

5 Formerly Mexican st. s. San Cosmo.

6 Formerly ga. s. Morewitz Bros.

7 Formerly British ga. y. Margaret O.

8 Formerly ga. y. Aeolus.

9 Formerly ga. s. Caulton and McKenzie.

10 Composite.

11 To yachting exempt, June 30, 1921

MERCHANT MOTOR VESSELS OF THE UNITED STATES—Continued.

Official No.	Signal letters.	Rtg.	Name of vessel.	Gross tonnage.	Net tonnage.	Length.	Breadth.	Depth.	Service.	Crew.	Indicated horsepower.	When built.	Where built.	Home port (where permanent document issues).
93388		Ga. s.	Marlan	16	9	41.6	16.0	6.0	Fsh.	6	1903	Gloucester, Mass.	Gloucester, Mass.
200865		Ga. s.	Marlan	13	9	45.6	10.6	3.7	Pas.	2	1904	Seattle, Wash.	Tacoma, Wash.
204162		Ga. s.	Marlan	37	25	62.0	18.2	6.1	Fsh.	3	1907	Tacoma, Wash.	Seattle, Wash.
217415		Ga. s.	Marlan	19	13	54.5	9.8	3.8	Tow.	3	135	1915	New Orleans, La.	Morgan City, La.
216436		Ga. s.	Marlo	10	8	34.1	11.6	4.0	Fsh.	2	18	1918	Juneau, Alaska	Juneau, Alaska.
92711		Ga. y.	Marlo	37	25	63.0	14.2	5.4	Yct.	8	1896	Middletown, Conn.	New Orleans, La.
93137		*Ga. p.	Marlo	13	9	44.0	9.0	2.5	Tow.	2	1901	Canran, Ind.	Morgan City, La.
93173		Ga. s.	Marlo	6	5	30.0	11.9	3.0	Oys.	1	1901	Amityville, N. Y.	Patchogue, N. Y.
93209		Ga. s.	Marlo	0	9	32.5	12.0	3.3	Pas.	2	1901	Atlantic City, N. J.	Miami, Fla.
203220		Ga. s.	Marlo	14	9	32.8	10.3	3.6	Pas.	1	1906	Ballard, Wash.	Tacoma, Wash.
203165		Ga. s.	Marlo	6	6	27.2	12.0	3.0	Pas.	1	1906	Port Republic, N. J.	Tuckerton, N. J.
207878		Ga. s.	Marlo	9	8	28.0	9.6	3.3	Fsh.	2	8	1904	St. James, Mich.	Grand Haven, Mich.
208870		Ga. s.	Marlo	12	10	35.6	8.8	3.5	Pas.	1	20	1908	Middletown, Conn.	New Orleans, La.
208884		Ga. s.	Marlo	13	7	50.6	17.0	3.5	Frt.	1	1911	Waynesville, Va.	Tampa, Fla.
215027		Ga. s.	Marlo	11	7	36.3	9.6	3.6	Pas.	2	14	1917	Galveston, Tex.	Houston, Tex.
217847		*Ga. p.	Marlo	6	5	33.0	6.9	2.2	Pas.	1	1919	Camilla, Ga.	St. Louis, Mo.
220917		Ga. s.	Marlo	12	8	39.0	12.0	4.0	Fsh.	1	20	1920	Wrangell, Alaska	Wrangell, Alaska.
211519		Ga. s.	Marlon	13	9	41.6	11.6	4.1	Fsh.	3	20	1913	Ketchikan, Alaska	Ketchikan, Alaska.
91837		Ga. s.	Marlo B.	12	9	31.8	14.2	4.5	Frt.	2	1886	Charleston, S. C.	Charleston, S. C.
213001		Ga. s.	Marlo B.	7	5	33.0	9.6	4.6	Fsh.	1	15	1915	Vinal Haven, Me.	Vinal Haven, Me.
220157		Ga. y.	Marlo B II.	19	16	47.8	11.2	5.6	Yct.	1	50	1910	Wareham, Mass.	Bridgeport, Conn.
215097		Ga. s.	Marlo C.	8	7	28.5	8.4	3.0	Fsh.	2	16	1917	Manistee, Mich.	Grand Haven, Mich.
216188	LKNF	Ga. s.	Marlo De Ronde	2,415	1,895	266.7	48.0	24.0	Frt.	24	700	1918	Aberdeen, Wash.	New York, N. Y.
210599		Ga. s.	Marlo F.	8	8	27.7	9.3	3.6	Fsh.	2	12	1905	Green Bay, Wis.	Milwaukee, Wis.
206111		Ga. s.	Marlo L.	8	6	37.8	10.4	4.0	Pas.	1	45	1907	San Francisco, Cal.	San Francisco, Cal.
212444		Ga. s.	Marlo L. Hanlon	47	14	64.6	17.8	7.5	Tow.	2	160	1914	Oakland, Cal.	Do.
209689		Ga. s.	Marlo S.	7	6	27.2	10.6	3.5	Fsh.	2	18	1912	Vermilion, Ohio	Cleveland, Ohio.
209845		Ga. s.	Marlo S. II.	10	7	39.8	9.3	7.5	Pas.	1	40	1912	St. Louis, Mo.	Miami, Fla.
214314		Ga. s.	Marionita	10	7	39.4	11.1	3.8	Frt.	1	37	1915	Tottenville, N. Y.	New York, N. Y.
92695		Ga. s.	Marion	15	8	43.6	15.6	3.9	Frt.	1	1899	Pocomoke City, Md.	Newport News, Va.
211913		Ga. s.	Marion G.	41	34	64.4	10.4	6.5	Fsh.	6	36	1911	Pocomoke, Md.	Mobile, Ala.
214151		Ga. s.	Marionetta J.	31	21	50.4	14.4	6.6	Fsh.	8	40	1916	Gig Harbor, Wash.	Tacoma, Wash.
214009	LFWD	Ga. y.	MARINETTE	128	123	97.6	23.7	16.2	Yct.	14	100	1916	Bristol, R. I.	Boston, Mass.
213259		Ga. p.	Marigold	11	11	38.0	8.3	4.0	Pas.	1	24	1915	Sloux Bridge, Iowa	Pembina, N. Dak.
212239		Ga. y.	Marilda	44	36	63.8	16.1	6.4	Yct.	3	70	1914	Greenport, N. Y.	Greenport, N. Y.
212510	LDNJ	Ga. y.	Marilda	58	45	79.0	16.1	6.4	Yct.	2	70	1914	do.	Cleveland, Ohio.
93084		Ga. s.	Marilla Armstrong	12	12	35.2	13.4	5.9	Fsh.	2	1900	Friendship, Me.	Portland, Me.
206003		Ga. s.	Marin	101	80	88.0	15.5	6.0	Pas.	3	1909	Vancouver, Wash.	San Francisco, Cal.
209085		Ga. s.	Marin	12	8	42.7	12.3	4.3	Frt.	1	65	1908	San Francisco, Cal.	Do.
92165		Ga. s.	Marina G.	6	6	29.0	13.0	3.3	Oys.	1	1890	Patchogue, N. Y.	Patchogue, N. Y.
210408		Ga. s.	Marina	11	7	47.0	12.6	4.0	Tow.	2	65	1912	Catano, P. R.	San Juan, P. R.
91770		Ga. s.	Marina Marsicano	21	14	55.0	16.0	4.0	Frt.	1	32	1885	San Francisco, Cal.	San Francisco, Cal.
207667		Ga. s.	Mariner	30	21	61.5	13.1	5.0	Pas.	2	75	1910	Friday Harbor, Wash.	Port Townsend, Wash.
212001		Ga. s.	Mariner	17	8	44.3	12.7	6.0	Fsh.	7	32	1914	Kennebunk Port, Me.	Portland, Me.
213952		Ga. s.	Mariner	31	21	49.7	14.6	6.6	Fsh.	7	40	1916	Gig Harbor, Wash.	Tacoma, Wash.
218987	LTCR	Ga. s.	Mariner	309	152	141.1	24.8	13.0	Fsh.	20	480	1919	Essex, Mass.	Gloucester, Mass.
91178		Ga. s.	Marion	6	6	28.2	12.2	3.4	Msc.	1	10	1879	Newport, R. I.	Providence, R. I.
92307		Ga. s.	Marion	6	6	26.8	12.8	3.1	Fsh.	1	8	1884	Hyannis, Mass.	New Bedford, Mass.
92411		Ga. s.	Marion	7	6	28.3	13.3	4.0	Fsh.	1	13	1892	Newport, R. I.	Newport, R. I.
92668		Ga. s.	Marion	14	12	32.0	16.0	4.0	Pas.	2	16	1895	Wilmington, Del.	Providence, R. I.
92906		Ga. s.	Marion	14	10	41.4	13.4	4.7	Frt.	16	275	1901	do.	Provincetown, Mass.
206045		Ga. s.	Marion	17	17	37.7	14.8	4.5	Msc.	1	15	1904	Brunswick, Ga.	Savannah, Ga.
202121		Ga. s.	Marion	14	10	49.5	11.4	3.7	Fsh.	1	1905	Astoria, Oreg.	Seattle, Wash.
203437		Ga. s.	Marion	10	7	51.0	12.9	2.6	Pas.	2	1906	Belhaven, N. C.	Washington, N. C.
206110		Ga. s.	Marion	15	10	50.0	10.5	9.0	Msc.	1	27	1906	Pensacola, Fla.	Port Arthur, Tex.
206528		Ga. s.	Marion	9	8	40.0	10.2	3.9	Fsh.	1	16	1908	Malden, Mass.	Vinoyard Haven, Mass.
211383		Ga. s.	Marion	12	8	39.7	10.3	6.6	Pas.	2	16	1913	Atlantic City, N. J.	Somers Point, N. J.
211264		Ga. s.	Marion	26	25	50.6	14.5	5.7	Frt.	1	20	1913	Menominee, Mich.	Milwaukee, Wis.
213165		Ga. s.	MARION	146	99	107.8	21.5	7.1	Fer.	4	150	1915	Wilmington, Del.	Wilmington, Del.
213857		Ga. s.	Marion	11	8	46.0	12.1	3.3	Frt.	1	25	1915	West Norfolk, Va.	Norfolk, Va.
214048		Ga. s.	Marion	9	6	35.0	10.6	2.9	Fsh.	2	14	1916	Hydaburg, Alaska	Sulzer, Alaska.
214974		Ga. s.	Marion	41	41	62.5	23.0	3.0	Fer.	2	30	1917	Washburn, N. Dak.	Pembina, N. Dak.
215653		Ga. s.	Marion	19	13	49.7	15.8	5.2	Frt.	2	20	1917	Bryantown, Md.	Baltimore, Md.
215941		Ga. s.	Marion	9	6	41.5	11.6	3.3	Frt.	1	30	1917	Carroll, Wash.	Portland, Oreg.
217841		Ga. s.	Marion	10	9	40.7	8.9	3.5	Frt.	1	20	1919	Seattle, Wash.	Tacoma, Wash.
218351		Ga. s.	Marion	38	25	60.0	14.3	5.5	Pas.	3	125	1919	Baltimore, Md.	Baltimore, Md.
218453		Ga. s.	Marion	38	25	60.0	14.3	5.6	Pas.	3	1919	do.	Do.
218825		Ga. s.	Marion	15	11	37.8	11.6	4.5	Frt.	2	35	1919	Port Angeles, Wash.	Port Angeles, Wash.
220981		Ga. s.	Murion	10	7	32.8	12.1	4.2	Msc.	1	18	1907	Hoboken, N. J.	Patchogue, N. Y.
92787		Ga. s.	Marion Haggatt	8	8	36.5	11.2	5.5	Fsh.	5	1897	Swans Island, Me.	Ellsworth, Me.
202153		Ga. s.	Marion M'coon	30	11	53.6	16.8	7.1	Msc.	2	1905	East Boothbay, Me.	Gloucester, Mass.
91140		Ga. s.	Marion L. Curtis	28	26	47.2	18.8	4.5	Frt.	9	1879	City Island, N. Y.	Philadelphia, Pa.
93209		Ga. s.	Mariposa	95	50	78.0	27.0	6.3	Frt.	3	30	1902	San Francisco, Cal.	San Francisco, Cal.
213002		Ga. s.	Mariposa	32	22	52.7	14.1	6.3	Fsh.	9	40	1916	Tacoma, Wash.	San Diego, Cal.

1 Formerly st. s. Requa.

† Oil engine.

MERCHANT MOTOR VESSELS OF THE UNITED STATES—Continued.

Official No.	Signal letters.	Reg.	Name of vessel.	Gross tonnage.	Net tonnage.	Length.	Breadth.	Depth.	Service.	Crew.	Indicated horsepower.	When built.	Where built.	Home port (where permanent document issues).
212908		Ga. s.	Maris	14	11	40.3	13.0	3.8	Tow.	2	24	1900	South Boston, Mass.	Charleston, S. C.
93160		Ga. s.	Marjorie	6	5	31.7	11.7	3.2	Oys.	1	1897	1897	Sayville, N. Y.	Patchogue, N. Y.
136425		Ga. s.	Marjorie	40	34	67.0	13.7	6.0	Frt.	5	1894	1894	Bristol, R. I.	New York, N. Y.
207773		Ga. y.	Marjorie E.	18	13	44.9	10.4	5.0	Yct.	1	12	1910	Atlantic City, N. J.	Philadelphia, Pa.
205082		Ga. h.	Marjorie M.	12	8	39.0	9.6	3.6	Pas.	2	16	1901	Croton, N. Y.	Key West, Fla.
205305		Ga. y.	Marjorie May	20	15	39.7	14.4	5.2	Yct.	1	1	1903	Brooklyn, N. Y.	New York, N. Y.
218052		Ga. s.	Markos	15	10	44.8	9.3	4.8	Msc.	2	30	1909	Baltimore, Md.	Baltimore, Md.
92050		Ga. s.	Mark Stevens	10	10	54.0	14.0	3.4	Frt.	5	5	1883	Somerset County, Md.	Elizabeth City, N. C.
202091		Ga. s.	Markat	35	9	33.3	12.5	5.5	Pas.	3	3	1905	Bayhead, N. J.	New Haven, Conn.
212511	LDNK	Ga. y.	Marold	35	24	37.0	12.5	4.5	Yct.	6	250	1914	Port Clinton, Ohio	Boston, Mass.
208505	LBVK	Ga. y.	MAROLD II.	165	112	129.0	19.1	9.7	Yct.	14	600	1911	Camden, N. J.	Detroit, Mich.
214285		Ga. y.	Marpesa	17	12	49.9	10.1	6.3	Yct.	1	300	1916	do.	Miami, Fla.
213315		Ga. s.	Mars	11	7	37.9	10.0	6.1	Frt.	1	45	1915	Sausalito, Cal.	San Francisco, Cal.
93386		Ga. s.	Mars	14	9	38.0	12.6	5.2	Fsh.	5	20	1903	Richardson, Wash.	Ketchikan, Alaska.
100409	KHDC	Ga. s.	Mars	22	20	45.5	16.5	4.4	Tow.	3	45	1886	Bayport, N. Y.	Philadelphia, Pa.
212515		Ga. y.	Mars	10	7	35.0	9.6	4.1	Yct.	1	12	1914	Dookton, Wash.	Tacoma, Wash.
214788		Ga. s.	Mars	47	32	58.0	18.5	6.9	Frt.	2	60	1917	Nyaack, N. Y.	New York, N. Y.
92069		Ga. s.	Marsala	80	46	76.0	22.1	8.4	Fsh.	19	1882	Essex, Mass.	Gloucester, Mass.	
205323		Ga. s.	Marshfield	12	9	41.8	9.2	3.6	Pas.	1	30	1903	Eastside, Oreg.	Marshfield, Oreg.
93013		Ga. s.	Martha	30	18	54.8	16.8	5.0	Oys.	5	1900	1900	Tottenville, N. Y.	Hridgeport, Conn.
205139		Ga. s.	Martha	8	8	32.0	7.5	3.7	Msc.	1	10	1908	New Haven, Conn.	New Haven, Conn.
213225		Ga. s.	Martha	5	5	27.0	12.0	3.2	Frt.	1	1	1903	Port Republic, N. J.	Tuckerton, N. J.
213823		Ga. s.	Martha	11	7	35.7	10.3	4.9	Fsh.	2	20	1915	Tacoma, Wash.	Seattle, Wash.
214392		Ga. s.	Martha	15	13	45.6	12.8	4.0	Pas.	2	24	1916	Pensacola, Fla.	Pensacola, Fla.
218148		Ga. s.	Martha	22	19	43.1	13.0	6.0	Fsh.	7	30	1917	Seattle, Wash.	Seattle, Wash.
215539		Ga. s.	Martha	24	15	50.4	14.0	4.7	Frt.	1	60	1917	Eureka, Cal.	Eureka, Cal.
221422		Ga. y.	Martha	10	12	37.4	11.1	5.5	Yct.	3	24	1921	Seattle, Wash.	Seattle, Wash.
203810		Ga. s.	Martha A.	8	7	36.0	13.2	3.2	Frt.	1	1	1906	Sayville, N. Y.	Greenport, N. Y.
219372		Ga. s.	Martha C.	6	6	37.9	12.7	2.0	Oys.	2	8	1916	Houma, La.	New Orleans, La.
208946		Ga. s.	Martha E.	6	6	25.8	7.8	3.1	Fsh.	3	12	1897	Manitowoc, Wis.	Milwaukee, Wis.
203595		Ga. s.	Martha Lillian	22	15	50.0	15.4	4.0	Fsh.	6	6	1906	St. Andrew, Fla.	Tampa, Fla.
205814		Ga. s.	Martha Logan	9	6	28.0	10.8	3.8	Fsh.	1	8	1908	Howkan, Alaska	Wrangell, Alaska.
212176		Ga. s.	Martha R.	7	6	30.4	13.0	3.0	Frt.	1	16	1914	Bayport, N. Y.	New York, N. Y.
205642		Ga. s.	Martha S.	14	14	41.0	10.2	3.8	Fsh.	4	12	1903	West De Pere, Wis.	Milwaukee, Wis.
216470		Ga. s.	Martha T.	9	8	32.2	9.2	4.2	Fsh.	1	15	1918	Seattle, Wash.	Seattle, Wash.
202104		Ga. s.	Martha W.	18	15	44.6	16.0	4.3	Frt.	2	1	1905	Battery Park, Va.	Norfolk, Va.
92133		Ga. s.	Martha A. Shores	19	12	58.0	16.0	4.1	Frt.	1	1	1899	St. Peters Creek, Md.	Do.
207357		Ga. s.	Martha E. McLain	13	7	38.3	13.3	5.9	Fsh.	4	8	1910	Bremen, Me.	Portland, Me.
216581	LMDR	Ga. s.	Martin	141	76	109.4	19.9	8.4	Fsh.	6	100	1918	Weams, Va.	Reedville, Va.
213223		Ga. s.	Martin V.	7	6	27.6	8.3	3.5	Fsh.	2	8	1914	West De Pere, Wis.	Milwaukee, Wis.
216481		Ga. s.	Maru	19	13	51.8	12.8	5.3	Fsh.	6	45	1918	East San Pedro, Cal.	Los Angeles, Cal.
92539		Ga. s.	Marvel Not.	6	6	30.0	10.2	3.2	Oys.	2	1	1893	Chincoteague, Va.	Cape Charles, Va.
209342		Ga. s.	Marx	6	6	27.0	9.2	3.5	Fsh.	1	10	1910	Juneau, Alaska	Juneau, Alaska.
90024		Ga. s.	Mary	7	7	27.6	11.1	3.0	Frt.	2	7	1888	Key West, Fla.	Key West, Fla.
92895		Ga. s.	Mary	24	16	51.6	14.2	5.9	Fsh.	7	7	1898	Tacoma, Wash.	Seattle, Wash.
93046		Ga. s.	Mary	16	12	42.8	16.7	4.2	Msc.	2	12	1900	Half Moon, Ga.	Savannah, Ga.
205113		Ga. y.	Mary	22	19	55.0	11.0	5.4	Yct.	2	48	1908	New York, N. Y.	New York, N. Y.
208982		Ga. s.	Mary	11	9	42.7	10.4	4.2	Pas.	1	25	1911	Manitowoc, Wis.	Chicago, Ill.
211056		Ga. s.	Mary	10	3	42.3	9.9	4.1	Fsh.	1	20	1913	Saxman, Alaska	Ketchikan, Alaska.
212918		Ga. s.	Mary	14	7	42.0	13.0	3.8	Frt.	2	36	1915	Perrin, Va.	Newport News, Va.
215661		Ga. s.	Mary	8	6	31.5	10.0	3.9	Fsh.	4	9	1907	Seattle, Wash.	Seattle, Wash.
219328		Ga. s.	Mary	54	20	69.0	18.4	7.5	Fsh.	8	60	1919	Friendship, Me.	New Bedford, Mass.
221217		Ga. s.	Mary	9	6	29.2	10.5	5.6	Fsh.	1	25	1912	Gloucester, N. J.	Philadelphia, Pa.
92041		Ga. s.	Mary A.	6	6	25.6	12.4	4.0	Oys.	2	1	1838	Noank, Conn.	Greenport, N. Y.
92246		Ga. s.	Mary A.	11	10	30.0	13.8	4.0	Pas.	2	1	1886	City Island, N. Y.	New York, N. Y.
92578		Ga. s.	Mary A.	9	8	33.2	11.6	5.5	Fsh.	3	16	1894	Bremen, Me.	Newport, R. I.
204533		Ga. s.	Mary A.	7	7	35.0	11.0	4.0	Fsh.	4	1	1907	Erie, Pa.	Erie, Pa.
208105		Ga. s.	Mary A.	9	8	26.5	8.8	3.2	Fsh.	1	8	1905	Manitowoc, Wis.	Grand Haven, Mich.
220158		Ga. s.	Mary A. H.	7	6	31.2	10.3	3.5	Pas.	1	30	1917	New York, N. Y.	New York, N. Y.
93352		Ga. s.	Mary Adella	8	6	35.3	13.6	2.8	Oys.	2	18	1902	Accomac, Va.	Cape Charles, Va.
93366		Ga. s.	Mary Agnes	7	5	37.9	10.6	2.9	Frt.	1	1	1903	Beaufort, N. C.	Beaufort, N. C.
210524		Ga. s.	Mary Alice	18	17	37.2	11.0	4.0	Msc.	2	22	1912	Green Bay, Wis.	Marquette, Mich.
215850		Ga. y.	Mary Alice II.	18	15	47.4	11.0	5.8	Yct.	1	30	1910	Wells, Mich.	Miami, Fla.
206112		Ga. s.	Mary Alphonse	11	9	45.0	10.1	3.6	Frt.	2	35	1909	Georgetown, S. C.	Charleston, S. C.
91679		Ga. s.	Mary Anderson	8	7	34.0	13.4	3.0	Frt.	2	1	1834	Norfolk County, Va.	Norfolk, Va.
91492		Ga. s.	Mary Ann	10	9	35.3	13.5	3.6	Tow.	1	1	1882	Rockaway, N. Y.	Newport News, Va.
201708		Ga. y.	Mary Ann	18	14	54.6	10.5	5.3	Yct.	1	1	1905	New York, N. Y.	Crisfield, Md.
215230		Ga. s.	Mary Ann	9	8	36.9	10.2	3.0	Frt.	1	20	1917	Marshfield, Oreg.	Marshfield, Oreg.
216070		Ga. s.	Mary Ann	14	11	37.5	11.7	3.4	Fsh.	1	20	1913	Douglas, Alaska	Juneau, Alaska.
218151		Ga. s.	Mary Ann	7	6	37.8	8.2	4.5	Fsh.	1	25	1919	Olympia, Wash.	Seattle, Wash.
220228	LWSQ	Ga. y.	Mary Ann	48	29	73.0	14.1	6.6	Yct.	2	600	1920	Neponset, Mass.	Providence, R. I.
220342		Ga. y.	Mary Ann	33	25	60.8	14.0	5.3	Yct.	2	50	1920	Beaumont, Tex.	Port Arthur, Tex.
201756		Ga. s.	Mary Anna	82	35	68.0	23.0	5.6	Frt.	2	100	1905	Greenwich, N. J.	New York, N. Y.

1 Formerly st. y. Eugenia.
 2 Formerly ga. y. Comet, Jr.

3 Formerly ga. y. La Belle.
 4 Formerly sch. y. Ibis.

5 Formerly ga. y. Dida.
 6 Formerly ga. y. Edmee.

MERCHANT MOTOR VESSELS OF THE UNITED STATES—Continued.

Official No.	Signal letters.	Rlg.	Name of vessel.	Gross tonnage.	Net tonnage.	Length.	Breadth.	Depth.	Service.	Crew.	Indicated horsepower.	When built.	Where built.	Home port (where permanent document issues).
						Feet.	Feet.	Feet.						
204951		Ga. s.	Mary B.	15	10	40.0	12.0	4.0	Pas.	5	12	1908	Atlantic City, N. J.	Philadelphia, Pa.
207286		Ga. s.	Mary B.	32	22	64.8	15.4	4.4	Fsh.	2	75	1910	Astoria, Oreg.	Seattle, Wash.
207370		Ga. s.	Mary B.	17	11	42.4	12.6	4.0	Fsh.	6	20	1910	Seattle, Wash.	Do.
215525		Ga. s.	Mary B.	9	6	42.0	10.6	3.4	Frt.	2	15	1917	Fairbank, Md.	Baltimore, Md.
218316		Ga. s.	Mary B.	6	6	29.5	7.6	3.2	Pas.	1	36	1919	Cape Girardeau, Mo.	New Orleans, La.
220725		Ga. s.	Mary B.	8	5	32.5	10.2	4.2	Fsh.	2	12	1920	Olig Harbor, Wash.	Tacoma, Wash.
92536		Ga. s.	Mary C.	27	25	55.0	14.5	4.3	Frt.	1	1	1893	Sausalito, Cal.	San Francisco, Cal.
210141		Ga. s.	Mary C.	18	7	47.7	12.2	5.2	Fsh.	6	24	1907	Frienb'lp, Me.	Boston, Mass.
220269		Ga. s.	Mary C.	11	8	38.4	12.0	4.0	Fsh.	1	45	1920	Nantuxway, Mich.	Grand Haven, Mich.
203588		Ga. s.	Mary Carlisle	16	14	51.0	14.8	4.0	Frt.	2	1	1906	Chesapeake, Va.	Elizabeth City, N. C.
93235		Ga. s.	Mary Celina	14	14	49.0	16.9	2.4	Fsh.	3	20	1902	Illxii, Mich.	Apalachicola, Fla.
208914		Ga. s.	Mary D.	5	5	32.9	8.0	3.7	Pas.	1	14	1902	Washington, Pa.	Philadelphia, Pa.
212085		Ga. s.	Mary D.	14	5	44.6	0.8	2.0	Tow.	3	25	1912	Millsville, La.	New Orleans, La.
215363		Ga. s.	Mary D.	13	10	36.8	11.5	5.1	Msc.	2	40	1916	Elizabeth, N. J.	New York, N. Y.
206063		Ga. s.	Mary DeCosta	103	62	88.0	22.8	10.4	Fsh.	10	100	1909	Gloucester, Mass.	Boston, Mass.
93090		Ga. s.	Mary E.	14	7	45.0	15.0	4.0	Oys.	3	1	1900	Solomons, Md.	Norfolk, Va.
93275		Ga. y.	Mary E.	39	24	56.8	12.8	4.7	Yot.	2	1	1902	O'Leary, Wis.	Milwaukee, Wis.
203729		Ga. s.	Mary E.	16	8	46.4	14.0	5.8	Fsh.	5	1	1906	Bath, Me.	Newport, R. I.
212775		Ga. s.	Mary E.	67	48	60.1	25.8	6.2	Frt.	1	80	1914	Oakland, Cal.	San Francisco, Cal.
205855		*Ga. p.	Mary Elizabeth	9	9	40.2	12.4	2.1	Frt.	2	10	1908	Inverness, Fla.	Cedar Keys, Fla.
215407		*Ga. p.	Mary Elizabeth	35	30	58.0	12.0	2.2	Tow.	3	20	1917	Batesville, Ark.	St. Louis, Mo.
90432		Ga. s.	Mary Ella	13	11	39.0	15.8	3.0	Oys.	2	1	1872	Rye, N. Y.	New York, N. Y.
200435		Ga. y.	Mary Ellen	18	15	39.6	14.2	4.6	Yot.	1	1	1903	Whitcom, Wash.	Cordova, Alaska.
90080		Ga. s.	Mary Etta	32	23	51.0	20.0	5.0	Frt.	3	1	1869	Wicomico County, Md.	Philadelphia, Pa.
91804		Ga. s.	Mary Etta	10	7	49.7	12.9	3.4	Oys.	2	1	1885	Somerset County, Md.	Annapolis, Md.
212664		Ga. s.	Mary Ethel	55	37	61.3	17.0	6.6	Frt.	4	80	1912	Superior, Wis.	Milwaukee, Wis.
209027		Ga. s.	Mary Evelyn	19	14	52.0	13.6	4.6	Pas.	1	50	1911	Harrisburg, Tex.	Houston, Tex.
219812		Ga. s.	Mary F.	13	10	39.1	13.5	4.6	Fsh.	2	45	1920	Vermillion, Ohio	Sandusky, Ohio.
221187		Ga. s.	Mary F.	21	8	54.4	14.7	4.4	Fsh.	3	24	1920	Palmer, Va.	Reedville, Va.
209769		Ga. s.	Mary Fletcher	14	10	51.6	15.2	3.3	Frt.	1	24	1912	Eclipse, Va.	Norfolk, Va.
202084		Ga. s.	Mary Frances	12	8	44.0	10.0	3.7	Pas.	1	1	1905	Olympia, Wash.	Seattle, Wash.
204867		Ga. s.	Mary G.	8	6	35.4	10.2	4.0	Fsh.	2	1	1906	St. Joseph, Mich.	Grand Haven, Mich.
213372		Ga. s.	Mary G.	31	21	51.4	14.2	6.4	Fsh.	7	40	1915	Tacoma, Wash.	Tacoma, Wash.
214268		Ga. s.	Mary G.	11	10	46.3	11.9	3.0	Pas.	4	37	1916	Morehead City, N. C.	Beaufort, N. C.
218151		Ga. s.	Mary G. II.	34	23	51.0	15.0	6.0	Fsh.	7	40	1919	Tacoma, Wash.	Seattle, Wash.
220288		Ga. s.	Mary G. II.	14	6	39.7	13.1	4.7	Fsh.	6	24	1920	Boston, Mass.	Boston, Mass.
211895		*Ga. p.	Mary H.	8	8	49.4	12.0	2.5	Tow.	3	22	1913	High Bridge, Ky.	Louisville, Ky.
203058		Ga. s.	Mary Hanson	12	9	44.0	12.5	4.5	Wat.	0	25	1906	Fall River, Mass.	Newport, R. I.
211549		*Ga. p.	Mary J.	18	12	41.0	10.0	3.9	Pas.	3	6	1913	Paducah, Ky.	Paducah, Ky.
215416		*Ga. p.	Mary Jane	14	14	60.6	11.5	2.4	Tow.	4	25	1917	Frankfort, Ky.	Louisville, Ky.
214439		Ga. s.	Mary Jean	8	5	33.9	11.1	5.0	Frt.	1	50	1916	Seattle, Wash.	Seattle, Wash.
212849		*Ga. p.	Mary Jean	65	34	64.0	19.0	4.7	Fer.	3	25	1914	Vevay, Ind.	Evansville, Ind.
203564		Ga. s.	Mary K.	22	14	52.9	14.0	3.3	Frt.	1	1	1907	Mount Pleasant, N. C.	Washington, N. C.
208770		*Ga. p.	Mary K.	6	5	44.5	8.0	1.9	Pas.	1	8	1911	Antiquity, Ohio.	Cincinnati, Ohio.
220613		Ga. s.	Mary K.	12	11	42.0	11.8	2.8	Frt.	1	24	1920	Waverly Mills, S. C.	Georgetown, S. C.
210090		Ga. s.	Mary L.	7	5	31.8	10.8	3.2	Frt.	2	1	1912	Brunswick, Ga.	Brunswick, Ga.
210129		Ga. s.	Mary L.	11	8	38.4	10.8	3.6	Frt.	0	8	1910	Detroit, Mich.	Detroit, Mich.
213272		Ga. s.	Mary L.	13	8	39.0	11.4	5.4	Frt.	1	20	1915	Ellsworth, Me.	Rockland, Me.
219931		Ga. s.	Mary L.	8	7	33.2	8.8	4.4	Fsh.	2	12	1920	Seattle, Wash.	Seattle, Wash.
220		Ga. s.	Mary L.	27	18	57.6	15.7	5.3	Tow.	3	100	1920	Baltimore, Md.	Baltimore, Md.
221412		Ga. s.	Mary L.	10	8	34.9	12.5	4.9	Pas.	2	7	1921	Rahway, N. J.	Perth Amboy, N. J.
213665		Ga. s.	Mary Letoria	8	5	44.3	11.6	3.0	Frt.	1	10	1915	Queenstown, Md.	Baltimore, Md.
93203		Ga. s.	Mary Lou	15	14	38.8	13.9	4.5	Oys.	3	16	1901	South Boston, Mass.	Providence, R. I.
220461		Ga. s.	Mary Louise	38	25	60.7	16.2	6.0	Frt.	2	36	1920	Crisfield, Md.	Cape Charles, Va.
220641		Ga. s.	Mary Louise	8	7	40.1	9.7	2.3	Tow.	1	1	1920	Memphis, Tenn.	Memphis, Tenn.
211432		Ga. s.	Mary M.	5	5	24.2	7.4	3.7	Fsh.	3	10	1910	Green Bay, Wis.	Milwaukee, Wis.
209616		Ga. s.	Mary Malony	42	28	63.0	16.0	5.8	Fsh.	2	75	1912	Anacortes, Wash.	Wrangell, Alaska.
205626		Ga. s.	Mary Mincova	5	5	27.3	11.2	2.6	Fsh.	1	15	1908	Atlantic City, N. J.	Tuckerton, N. J.
92229		Ga. s.	Mary Priscilla	14	6	53.6	10.4	3.6	Oys.	2	1	1890	Orlolo, Md.	Newport News, Va.
207172		Ga. s.	Mary R.	6	6	43.6	10.4	4.4	Fsh.	2	18	1910	St. Marys, Ga.	Fernandina, Fla.
220522		Ga. s.	Mary R.	14	11	41.2	15.4	3.7	Pas.	1	30	1920	Crosswicks, N. J.	Philadelphia, Pa.
90831		Ga. s.	Mary S.	24	20	49.0	16.6	4.2	Frt.	2	1	1875	Stratts, N. C.	New Bern, N. C.
216016		Ga. s.	Mary S.	39	30	59.0	15.3	6.9	Fsh.	7	65	1918	Los Angeles, Cal.	Los Angeles, Cal.
206010		Ga. s.	Mary Sue	20	12	63.0	15.0	4.0	Frt.	2	37	1908	Crab Neck, Va.	Norfolk, Va.
210887		Ga. s.	Mary T.	17	12	45.3	15.3	4.5	Frt.	2	28	1913	Mobile, Ala.	Mobile, Ala.
214952		Ga. s.	Mary V.	12	10	34.8	11.3	4.5	Fsh.	1	1	1913	Seattle, Wash.	Juneau, Alaska.
218410		Ga. s.	Mary Ward	11	8	37.0	12.2	3.3	Fsh.	1	1919	Sitka, Alaska	Do.	
207546		Ga. s.	Mary A. J.	7	6	31.7	8.0	3.7	Fsh.	1	20	1910	Douglas, Alaska	Do.
91578		Ga. s.	Mary A. Marshall	9	9	33.0	13.6	3.7	Frt.	2	30	1883	Prince Bay, N. Y.	Providence, R. I.
208907		Ga. s.	Mary A. Sharp	24	14	65.0	14.0	5.3	Frt.	2	1	1908	Sharps, Va.	Reedville, Va.
220151		Ga. s.	Mary B. Holmes	14	6	42.2	12.3	4.7	Fsh.	2	32	1920	Eastport, Me.	Eastport, Me.
90993		Ga. s.	Mary E. Combs	13	11	37.0	14.8	4.2	Msc.	2	50	1877	Freeport, N. Y.	New York, N. Y.
221443		Ga. s.	Mary E. Gully	80	72	104.3	11.9	8.3	Pas.	5	300	1918	Jacksonville, Fla.	Do.
93112		Ga. s.	Mary E. Hart	122	77	95.7	25.6	10.2	Cod.	19	85	1901	Gloucester, Mass.	Gloucester, Mass.
200226	KSNB	Ga. s.	Mary F. Curtis	121	65	101.3	24.0	11.2	Fsh.	19	1	1903	Essex, Mass.	Do.
92395		Ga. s.	Mary F. Durra	14	13	41.5	13.8	4.6	Msc.	2	1	1891	Keyport, N. J.	New York, N. Y.

¹ Formerly U. S. submarine chaser 207.

[†] Oil engine.

MERCHANT MOTOR VESSELS OF THE UNITED STATES—Continued.

Official No.	Signal letters.	Rtg.	Name of vessel.	Gross tonnage.	Net tonnage.	Length.	Breadth.	Depth.	Service.	Crew.	Indicated horsepower.	When built.	Where built.	Home port (where permanent document issues).
						Feet.	Feet.	Feet.						
135203		Ga. s.	Mary F. Howlett.....	27	11	58.0	19.6	5.0	Oys.	9	1876	Philadelphia, Pa.	Philadelphia, Pa.
210777		Ga. s.	Mary F. Ruth.....	46	33	65.0	16.4	8.4	Fsh.	10	75	1912	Essex, Mass.	Gloucester, Mass.
90351		Ga. s.	Mary F. Sheppard.....	30	14	55.7	18.8	5.0	Oys.	6	18	1871	Bridgeton, N. J.	Philadelphia, Pa.
212168		Ga. s.	Mary G. Morehead.....	21	16	58.3	13.5	3.9	Frt.	2	70	1914	Morehead City, N. C.	Baltimore, Md.
205672		Ga. s.	Mary J. Beale.....	33	20	58.7	17.3	6.7	Frt.	3	30	1908	Eastport, Me.	Boston, Mass.
212665		Ga. s.	Mary J. Dean.....	15	8	42.0	12.6	3.8	Frt.	1	72	1914	Hoopersville, Md.	Crisfield, Md.
220818		Ga. s.	Mary J. Walton.....	10	6	34.0	12.9	3.2	Fsh.	2	12	1920	Apalachicola, Fla.	Apalachicola, Fla.
219071		Ga. s.	Mary K. Warron.....	16	11	43.0	11.4	4.9	Frt.	1	30	1919	Berkley, Va.	Norfolk, Va.
92057		Ga. s.	Mary M. Broere.....	6	5	31.2	13.3	3.5	Oys.	1	1888	Patohogue, N. Y.	Greenport, N. Y.
93394		Ga. s.	Mary M. Lord.....	21	9	50.6	16.2	7.1	Pas.	2	20	1903	Lubeo, Me.	Portland, Me.
209187		Ga. s.	Mary P. Goulart.....	119	66	104.0	24.0	10.8	Fsh.	18	100	1911	Gloucester, Mass.	Provincetown, Mass.
93108	KTNM	Ga. s.	Mary P. Mosquita.....	84	47	84.5	22.7	9.0	Fsh.	16	72	1901	Essex, Mass.	New York, N. Y.
90750		Ga. s.	Mary R. Smith.....	7	7	32.4	13.3	3.2	Frt.	1	1875	Freeport, N. Y.	Perth Amboy, N. J.
211628		Ga. s.	Mary S. Faunce.....	9	6	37.3	12.3	3.9	Frt.	3	14	1913	Coan River, Va.	Reedville, Va.
93223		Ga. s.	Mary T. Falloz.....	74	48	75.5	21.6	9.0	Fsh.	10	1901	Essex, Mass.	Boston, Mass.
91632		Ga. s.	Mary W. Douglass.....	28	26	54.8	18.8	4.5	Frt.	1	75	1883	Dias Creek, N. J.	Port Arthur, Tex.
205932		Ga. s.	Mary and Ida.....	10	6	37.0	15.0	4.0	Oys.	4	1908	Dividing Creek, N. J.	Philadelphia, Pa.
91812		Ga. s.	Mary and Virginia.....	16	9	54.1	16.1	4.1	Frt.	2	1835	Pocomoke City, Md.	Norfolk, Va.
92334		Ga. s.	Mary Emma and Lizzie.....	10	9	31.0	12.0	3.9	Fsh.	2	1886	Bayport, N. Y.	Perth Amboy, N. J.
90629		Ga. s.	Mary Francis Cruz.....	46	34	60.0	22.0	4.6	Frt.	1	1874	San Pablo, Cal.	San Francisco, Cal.
216266		Ga. s.	Mary Jana White.....	7	6	28.6	9.6	3.8	Pas.	1	15	1914	Chicago, Ill.	Chicago, Ill.
161227	KSLF	Ga. s.	MARYLAND.....	2,498	2,068	259.5	45.3	22.9	Frt.	25	720	1903	Bath, Me.	Port Arthur, Tex.
205057		Ga. s.	Maryland.....	14	9	48.6	16.1	3.1	Pas.	2	30	1908	Havre de Grace, Md.	Wilmington, Del.
208107		Ga. s.	Maryland.....	6	6	24.6	8.0	6.2	Frt.	1	14	1910	Elizabeth City, N. C.	Elizabeth City, N. C.
209980		Ga. s.	Maryland.....	29	20	51.8	14.7	6.1	Fsh.	8	40	1912	Tacoma, Wash.	Tacoma, Wash.
212857		Ga. s.	Maryland.....	14	11	40.2	11.8	3.0	Frt.	1	27	1914	Miami, Fla.	Baltimore, Md.
214495		Ga. s.	Maryland.....	24	16	52.0	13.7	5.5	Fsh.	5	40	1916	Los Angeles, Cal.	Los Angeles, Cal.
215751		Ga. s.	Maryland.....	15	10	52.0	12.7	4.2	Frt.	1	30	1917	Elliott, Md.	Crisfield, Md.
212040		Ga. s.	Marylee.....	11	7	37.6	8.9	4.1	Frt.	2	16	1914	Seattle, Wash.	Seattle, Wash.
213109		Ga. s.	Marysville.....	26	17	46.0	13.6	5.9	Fsh.	7	20	1915	Tacoma, Wash.	Tacoma, Wash.
215384		Ga. s.	Masada.....	41	34	53.8	18.4	4.8	Frt.	4	1917	Holly Hill, Fla.	Jacksonville, Fla.
92587		Ga. s.	Mascot.....	21	7	50.0	12.8	6.2	Cod.	5	1894	Boston, Mass.	Gloucester, Mass.
202407		Ga. s.	Mascot.....	59	42	71.0	20.2	6.6	Oys.	6	1905	Greenport, N. Y.	Bridgeton, Conn.
205548		Ga. s.	Mascot.....	5	5	25.0	7.0	6.8	Pas.	1	7	1908	Elizabeth City, N. C.	Elizabeth City, N. C.
209346		Ga. s.	Mascot.....	8	5	30.6	9.3	3.6	Frt.	1	14	1911	Miami, Fla.	Miami, Fla.
213678		Ga. s.	Mascot.....	10	10	30.0	9.3	3.4	Frt.	2	20	1915	Green Bay, Wis.	Millwaukee, Wis.
218578		Ga. s.	Mascot II.....	12	8	43.5	11.4	4.5	Fsh.	4	40	1916	Los Angeles, Cal.	Los Angeles, Cal.
92225		Ga. s.	Mascotte.....	15	14	40.4	15.9	4.1	Pas.	2	18	1890	Port Republic, N. J.	Philadelphia, Pa.
92018		Ga. s.	Mascotte.....	22	15	51.8	15.0	4.4	Frt.	2	1884	Roslyn, N. Y.	Annapolis, Md.
92437		Ga. s.	Mascotte.....	6	5	28.7	11.5	3.6	Pas.	1	1835	Alexandria, Va.	New York, N. Y.
203335		Ga. s.	Mascotte.....	24	20	54.4	12.0	5.4	Fsh.	2	1905	Holland, Mich.	Sandusky, Ohio.
221310		Ga. s.	Mason.....	9	6	31.5	11.3	3.0	Frt.	1	60	1921	Galveston, Tex.	Galveston, Tex.
220726		Ga. y.	Masquerader.....	135	118	79.7	21.8	7.0	Yct.	7	160	1920	College Point, N. Y.	Miami, Fla.
92871		Ga. s.	Massasolt.....	32	32	58.4	17.8	7.6	Fsh.	3	1898	Gloucester, Mass.	New York, N. Y.
91430		Ga. s.	Mastuxet.....	10	6	31.2	12.6	3.7	Fsh.	1	25	1882	Westerly, R. I.	Vineyard Haven, Mass.
93319		Ga. s.	Matchless.....	108	71	93.7	23.6	10.6	Frt.	7	48	1902	Essex, Mass.	Boston, Mass.
205361		Ga. s.	Matchless.....	6	6	25.6	11.5	3.3	Fsh.	1	10	1908	Monument Beach, Mass.	Barnstable, Mass.
203166		Ga. y.	Mathilde.....	16	14	41.8	10.5	4.8	Yct.	1	25	1905	Philadelphia, Pa.	Philadelphia, Pa.
202221		Ga. s.	Matilda.....	99	73	79.0	29.0	6.1	Frt.	3	70	1905	San Francisco, Cal.	San Francisco, Cal.
215490		Ga. s.	Matilda.....	11	7	39.0	11.3	3.6	Fsh.	1	12	1917	Wrangell, Alaska	Wrangell, Alaska.
213366		Ga. s.	Matilda B.....	6	5	28.4	12.7	3.2	Frt.	1	1913	Port Republic, N. J.	Tuckerton, N. J.
207325		Ga. s.	Matilda J. Dixon.....	8	6	38.9	13.4	3.3	Frt.	3	1910	Olivet, Md.	Annapolis, Md.
219736		Ga. s.	Mato Morovich.....	9	5	39.2	11.8	3.0	Oys.	2	18	1915	Empire, La.	New Orleans, La.
210764		Ga. s.	Matsu.....	15	10	48.4	12.2	5.0	Frt.	1	80	1912	Oakland, Cal.	San Francisco, Cal.
92317		Ga. s.	Mattie F. Culver.....	26	16	61.0	17.0	5.0	Fsh.	2	15	1891	Tyaskin, Md.	Newport News, Va.
93069		Ga. s.	Mattie H.....	7	6	30.3	12.5	4.1	Frt.	1	1899	Port Republic, N. J.	Tuckerton, N. J.
221923		Ga. s.	Mattie J.....	11	5	45.9	11.3	4.1	Frt.	2	32	1920	Lewisetta, Va.	Reedville, Va.
91515		Ga. s.	Mattie May.....	20	19	62.0	16.0	3.4	Frt.	2	15	1882	Isle of Wight County, Va.	Norfolk, Va.
91906		Ga. s.	Mattie P. Flavell.....	33	19	61.4	19.3	5.8	Oys.	6	1887	Bridgeton, N. J.	Philadelphia, Pa.
208267		Ga. s.	Mattie S.....	8	7	34.5	7.4	3.0	Frt.	2	20	1910	Georgetown, S. C.	Georgetown, S. C.
91539		Ga. s.	Maud.....	46	21	60.2	21.2	4.4	Frt.	2	1883	Marcus Hook, Pa.	Wilmington, Del.
92339		Ga. s.	Maud.....	9	9	27.5	13.0	4.0	Fsh.	1	16	1889	Newport, R. I.	Providence, R. I.
92793		Ga. s.	Maud.....	7	7	32.5	13.5	3.6	Oys.	1	1897	Patohogue, N. Y.	Perth Amboy, N. J.
201186		Ga. s.	Maud.....	13	11	51.0	13.1	3.1	Frt.	1	24	1904	Cedar Bayou, Tex.	Houston, Tex.
203613		Ga. s.	Maud.....	10	6	46.0	10.4	3.5	Oys.	2	10	1906	Urbana, Va.	Reedville, Va.
208401		Ga. s.	Maud.....	10	9	29.8	11.1	2.7	Frt.	1	7	1906	Switzerland, Fla.	Jacksonville, Fla.
211677		Ga. s.	Maude.....	14	9	57.8	12.2	3.4	Frt.	2	10	1913	Kissimmee, Fla.	Jacksonville, Fla.
205774		Ga. s.	Maude.....	11	8	38.6	9.0	4.2	Frt.	2	20	1908	Mobile, Ala.	Miami, Fla.
92458		Ga. s.	Maud Andrew.....	7	6	26.0	12.0	4.3	Fsh.	2	8	1892	Harwich, Mass.	Mobile, Ala.
207248		Ga. s.	Maud C.....	13	7	37.9	8.8	3.8	Frt.	1	1909	Jacksonville, Fla.	Vineyard Haven, Mass.
201996		Ga. s.	Maud E.....	15	13	45.0	16.6	4.1	Pas.	2	21	1905	Tampa, Fla.	Tampa, Fla.
206369		Ga. y.	Maud F.....	40	27	65.8	13.5	5.8	Yct.	2	75	1909	Atlantic City, N. J.	Philadelphia, Pa.
200329		Ga. s.	Maud Hellen.....	7	5	37.4	12.7	3.0	Frt.	1	1903	Seattle, Wash.	Los Angeles, Cal.
													Crittenden, Va.	Norfolk, Va.

1 Formerly schooner Ellen Weisenger.

2 Formerly schooner Kinoo.

3 Formerly ga. s. McCoy Bros. No. 1.

4 Formerly ga. y. Hazel.

MERCHANT MOTOR VESSELS OF THE UNITED STATES—Continued.

Official No.	Signal letters.	Rtg.	Name of vessel.	Gross tonnage.	Net tonnage.	Length.	Breadth.	Depth.	Service.	Crew.	Indicated horsepower.	When built.	Where built.	Home port (where permanent ment issues).	
92456		Ga. s.	Maud Moller	6	5	31.0	13.6	3.4	Fsh.	1	1892	Patchogue, N. Y.	Patchogue, N. Y.	
91807		Ga. s.	Maud S.	7	6	29.0	13.8	3.2	Fsh.	1	1835	Bay Shore, N. Y.	Do.	
206102		Ga. s.	Maud S. H.	18	12	39.0	14.5	5.3	Fsh.	1	1909	Patchogue, N. Y.	Do.	
92886		Ga. s.	Maud B. Morse.	8	5	29.8	10.6	5.0	Fsh.	2	1897	Cushing, Me.	Portsmouth, N. H.	
92887		Ga. s.	Maud E. Talmage.	8	5	45.0	15.5	3.6	Oys.	7	1898	Gulfport, Va.	Reedville, Va.	
201795		Ga. s.	Maud and Reg.	12	8	54.0	13.2	3.9	Tow.	2	1905	Washington, N. C.	Washington, N. C.	
206482		Ga. s.	Maud F.	9	9	32.8	10.7	4.8	Pas.	2	18	1909	Atlantic City, N. J.	Philadelphia, Pa.
214082		Ga. s.	Moude Hazel.	11	9	37.5	9.8	3.5	Fsh.	1	20	1916	Everett, Wash.	Seattle, Wash.
214252		Ga. y.	Mauna Loa.	18	14	52.6	9.4	5.2	Yct.	1	260	1916	Boston, Mass.	Newport, R. I.
207116		Ga. s.	Mauretania.	13	9	44.4	16.7	3.0	Pas.	2	23	1910	Miami, Fla.	Miami, Fla.
207421		Ga. s.	Maurice T.	8	7	27.0	8.3	3.6	Pas.	1	8	1909	Ludington, Mich.	Grand Haven, Mich.
92982		Ga. s.	Maurice W. Costen.	9	6	52.0	14.6	2.6	Frt.	5	0	1899	Monk, Md.	Annapolis, Md.
210560		Ga. y.	Maylet.	24	20	51.5	11.2	5.9	Yct.	2	40	1912	Portchester, N. Y.	New Bedford, Mass.
215195		Ga. s.	Mavis.	29	24	52.6	14.2	5.7	Fsh.	1	40	1917	Seattle, Wash.	Ketchikan, Alaska.
204387		Ga. y.	Mavournoen.	24	19	51.0	11.6	8.0	Yct.	1	25	1907	New Haven, Conn.	New York, N. Y.
219124		Ga. s.	Mavret H.	17	11	51.8	13.7	3.6	Fsh.	2	100	1919	Ashtabula, Ohio.	Cleveland, Ohio.
214045		Ga. p.	Maxine.	12	8	53.0	14.2	2.0	Tow.	2	16	1915	Scottsboro, Ala.	Mobile, Ala.
214222		Ga. s.	Maxine III.	13	8	54.0	10.0	4.3	Pas.	1	60	1916	Alexandria Bay, N. Y.	Cape Vincent, N. Y.
209037		Ga. s.	Maxine S.	16	15	37.2	13.6	5.0	Fsh.	3	15	1911	Ridgefield, Wash.	Seattle, Wash.
220251		Ga. s.	Maxine V.	10	7	49.7	10.2	2.3	Pas.	80	1920	Alexandria Bay, N. Y.	Ogdensburg, N. Y.	
93282		Ga. s.	Maxwell.	19	12	46.5	15.2	6.6	Fsh.	4	1902	Gloucester, Mass.	Gloucester, Mass.
92518		Ga. y.	May	43	33	70.5	16.0	5.0	Yct.	3	1893	Bordentown, N. J.	Philadelphia, Pa.
201769		Ga. s.	May	14	9	36.0	15.2	4.4	Frt.	2	1905	Charleston, S. C.	Charleston, S. C.
202241		Ga. s.	May	14	11	47.0	12.0	4.0	Pas.	1	1905	Wildwood, N. J.	Cape Charles, Va.
205259		Ga. s.	May	7	5	29.2	9.2	4.0	Tow.	1	35	1905	Tottenville, N. Y.	New York, N. Y.
208185		Ga. s.	May	12	10	46.6	9.0	3.1	Pas.	1	20	1910	Randolph, Ore.	Marshfield, Ore.
208338		Ga. s.	May	16	14	60.6	13.0	2.8	Pas.	1	36	1911	Galveston, Tex.	Galveston, Tex.
213774		Ga. s.	May	12	6	38.0	12.0	6.0	Fsh.	2	36	1915	Port Aransas, Tex.	Corpus Christi, Tex.
215981		Ga. s.	May	9	7	34.8	9.4	4.3	Fsh.	1	18	1918	Westport, Wash.	Seattle, Wash.
218464		Ga. s.	May	11	9	39.8	10.7	3.0	Frt.	1	20	1919	Swainsboro, N. C.	Beaufort, N. C.
206511		Ga. s.	May II.	9	9	32.9	8.7	4.5	Pas.	3	21	1909	Horton, Mass.	Boston, Mass.
217481		Ga. s.	May II.	12	9	37.2	11.3	4.0	Pas.	1	20	1916	Perth Amboy, N. J.	New York, N. Y.
202760		Ga. s.	May B.	7	7	40.5	8.2	2.8	Pas.	1	1908	Seattle, Wash.	Port Townsend, Wash.
204827		Ga. s.	May B 2.	15	13	48.0	11.0	3.3	Pas.	1	1907	do.	Seattle, Wash.
211313		Ga. s.	May Bee.	10	9	38.3	10.2	3.9	Pas.	1	30	1913	Holland, Mich.	Grand Haven, Mich.
92338		Ga. s.	May Bell.	10	10	46.5	12.9	3.9	Frt.	1	1891	North River, N. C.	New Bern, N. C.
213868		Ga. p.	May Bell.	14	9	49.0	12.9	4.6	Frt.	2	28	1916	Chattanooga, Tenn.	Mobile, Ala.
93218		Ga. s.	May Bird.	12	8	38.1	9.7	4.5	Pas.	2	1901	Sing Sing, N. Y.	Seattle, Wash.
205476		Ga. s.	May Date.	14	10	38.0	11.6	5.0	Frt.	1	20	1908	Seattle, Wash.	Do.
219642		Ga. s.	May E.	24	19	47.0	16.0	2.8	Frt.	3	30	1920	Jacksonville, Fla.	Miami, Fla.
221106		Ga. s.	May G. II.	14	11	40.0	10.8	4.1	Msc.	2	18	1900	Bremerton, Wash.	New York, N. Y.
211461		Ga. s.	May W.	8	5	35.0	10.0	3.5	Fsh.	1	16	1913	Seattle, Wash.	Wrangell, Alaska.
214834		Ga. s.	May W.	19	13	48.2	11.2	4.6	Yct.	2	1910	New Orleans, La.	New Orleans, La.
208290		Ga. s.	Maye.	10	8	52.2	11.8	4.0	Tow.	2	60	1910	Pascagoula, Miss.	Houston, Tex.
91897		Ga. s.	May Flower.	9	6	50.0	14.0	2.8	Frt.	5	1886	Jackson County, Md.	Annapolis, Md.
210160		Ga. s.	May Flower.	13	11	37.6	10.2	3.2	Pas.	2	32	1911	Jacksonville, Fla.	Beaufort, S. C.
92318		Ga. s.	May Flower.	14	9	40.7	11.3	4.8	Tow.	1	20	1891	Seattle, Wash.	Seattle, Wash.
216153		Ga. p.	Mayflower.	30	26	38.6	14.2	2.2	Tow.	1	18	1918	Poplar Bluff, Mo.	St. Louis, Mo.
92137		Ga. s.	Mayflower.	15	10	36.7	13.3	3.2	Fsh.	1	20	1889	Sunshine, Wash.	Ketchikan, Alaska.
92548		Ga. s.	Mayflower.	10	10	53.0	15.0	3.0	Frt.	1	10	1893	St. Peters, Md.	Newport News, Va.
93136		Ga. s.	Mayflower.	14	9	52.8	15.4	3.6	Frt.	2	50	1901	Cedar Bayou, Tex.	Galveston, Tex.
93259		Ga. s.	Mayflower.	10	10	27.4	11.7	3.1	Pas.	2	1902	Key West, Fla.	Key West, Fla.
202128		Ga. s.	Mayflower.	11	9	38.0	8.9	3.0	Msc.	1	1905	Portland, Ore.	Seattle, Wash.
204218		Ga. s.	Mayflower.	14	10	55.0	12.0	4.2	Pas.	2	50	1907	Sturgeon Bay, Wis.	Chicago, Ill.
204422		Ga. s.	Mayflower.	11	7	30.0	9.3	3.2	Fsh.	1	10	1907	Ballard, Wash.	Ketchikan, Alaska.
209118		Ga. s.	Mayflower.	8	5	35.3	12.2	3.3	Fsh.	1	10	1910	Nukteok, Alaska.	Nome, Alaska.
210275		Ga. s.	Mayflower.	14	10	50.5	9.5	2.8	Tow.	1	40	1912	Port Orchard, Wash.	Seattle, Wash.
212392		Ga. s.	Mayflower.	15	10	44.5	12.2	5.0	Frt.	2	20	1908	Solomons, Md.	Baltimore, Md.
212512		Ga. s.	Mayflower.	15	12	45.3	11.6	4.0	Pas.	1	24	1914	Norfolk, Va.	Newport News, Va.
213449		Ga. s.	Mayflower.	12	11	33.5	9.4	3.9	Fsh.	3	20	1915	Detroit, Mich.	Milwaukee, Wis.
213900		Ga. s.	Mayflower.	8	6	37.3	10.8	3.9	Pas.	1	20	1915	Marshfield, Ore.	Marshfield, Ore.
214647		Ga. s.	Mayflower.	13	11	34.1	10.8	4.1	Oys.	2	16	1916	Oyster Bay, N. Y.	New York, N. Y.
219478		Ga. s.	Mayflower.	37	25	55.3	14.9	6.9	Fsh.	7	50	1919	Los Angeles, Cal.	Los Angeles, Cal.
219675		Ga. p.	Mayflower.	35	35	62.8	18.4	3.3	Fer.	2	50	1920	Orrick, Va.	Kansas City, Mo.
218606		Ga. s.	May Flowers.	9	7	32.8	8.5	4.0	Fsh.	1	12	1919	Orcas, Wash.	Seattle, Wash.
217967		Ga. s.	Mayport.	11	9	39.5	11.0	4.4	Frt.	1	40	1919	Jacksonville, Fla.	Jacksonville, Fla.
203253		Ga. e.	May Queen.	14	12	45.9	10.8	4.4	Fsh.	3	1890	St. Joseph, Mich.	Chicago, Ill.
92266		Ga. s.	May Selma.	9	9	52.0	14.0	3.0	Oys.	2	1890	Madison, Md.	Reedville, Va.
204530		Ga. s.	May F. Patterson.	85	38	82.0	22.0	6.4	Frt.	1	1907	Essex, Mass.	Jacksonville, Fla.
92964		Ga. s.	Mayme.	6	6	54.0	13.0	2.3	Tow.	2	1899	Fairport, Va.	Newport News, Va.
206181		Ga. y.	Mayme.	9	6	57.0	11.8	3.4	Yct.	1	1909	Sharpton, Md.	Washington, D. C.
202573		Ga. s.	Mayme Sheppard.	6	6	30.8	12.1	4.0	Pas.	1	1905	Atlantic City, N. J.	Philadelphia, Pa.
22010		Ga. s.	Mayo.	23	16	42.8	12.3	6.2	Fsh.	4	40	1920	Olympia, Wash.	Seattle, Wash.
216302		Ga. s.	Mayo First.	38	18	56.5	16.2	7.0	Frt.	1	60	1918	Ellsworth, Me.	Boston, Mass.
220218		Ga. s.	Maywood.	14	7	37.0	9.3	4.0	Msc.	1	24	1914	Chicago, Ill.	Chicago, Ill.
210607		Ga. s.	MAZATLAN.	987	580	164.3	34.1	17.8	Frt.	28	700	1920	Long Beach, Cal.	Los Angeles, Cal.
200118		Ga. s.	Mears.	13	9	54.0	11.0	5.0	Msc.	1	16	1903	Jenkins Bridge, Va.	Petersburg, Va.

1 Formerly U. S. N. No. 6689.

2 Formerly ga. s. Mabel T.

3 Formerly ga. y. Idyl Wilde.

MERCHANT MOTOR VESSELS OF THE UNITED STATES—Continued.

Official No.	Signal letters.	Itlg.	Name of vessel.	Gross tonnage.	Net tonnage.	Length.	Breadth.	Depth.	Service.	Crew.	Indicated horsepower.	When built.	Where built.	Home port (where permanent document issues).
221101		Ga. s.	Meda.....	9	5	38.2	11.2	3.8	Fsh.	3	22	1918	Reedville, Va.	Reedville, Va.
220884	MCDJ	Ga. y.	Medbet.....	26	5	47.6	11.1	4.7	Yct.	3	90	1920	Fort Myers, Fla.	Tampa, Fla.
212426		Ga. s.	Mediator.....	12	10	38.0	11.6	4.0	Pas.	1	40	1902	South Boston, Mass.	Providence, R. I.
93242		Ga. s.	Medomak.....	24	23	51.1	11.4	5.8	Cod.	6	1902	Bristol, Me.	Gloucester, Mass.
217767		Ga. s.	Medrio.....	31	11	61.2	14.3	7.0	Fsh.	6	45	1919	East Boothbay, Me.	Boothbay, Me.
211947		Ga. s.	Melta.....	7	5	38.5	9.0	3.6	Pas.	2	1914	Columbus, Ga.	Tampa, Fla.
207403		Ga. s.	Melba.....	11	11	40.5	10.9	4.6	Pas.	2	21	1910	Thomaston, Me.	Salem, Mass.
213424		Ga. y.	Melissa.....	29	20	58.5	13.3	6.0	Yct.	1	75	1915	Jacksonville, Fla.	Jacksonville, Fla.
218502		Ga. s.	Melvin.....	8	5	38.5	8.9	4.1	Pas.	1	13	1907	Philadelphia, Pa.	Philadelphia, Pa.
215112		Ga. s.	Melvin J.....	5	5	28.6	9.2	3.3	Frt.	2	15	1911	Little Suamico, Wis.	Milwaukee, Wis.
93192		Ga. s.	Melvin D. Nutter.....	12	7	55.0	15.0	3.3	Frt.	1	10	1901	Orlando, Md.	Newport News, Va.
91727		Ga. s.	Melvin Morris.....	10	9	39.1	12.1	3.3	Fsh.	2	1884	Smyrna, N. C.	Charleston, S. C.
210723		Ga. s.	Melvina.....	5	5	26.0	12.0	2.3	Fsh.	1	1892	Capo May, N. J.	Bridgeport, N. J.
214667		Ga. y.	Memmore.....	34	28	56.8	13.0	5.9	Yct.	3	1917	Brooklyn, N. Y.	New York, N. Y.
211644		Ga. s.	Memories.....	10	9	28.4	9.7	4.4	Yct.	1	15	1913	New York, N. Y.	Do.
219929		Ga. s.	Memories.....	10	8	35.2	10.3	4.5	Fsh.	3	16	1920	East Providence, It. I.	Providence, R. I.
206290		Ga. s.	Menhadon.....	23	14	55.0	18.2	4.3	Fsh.	14	45	1911	Seattle, Wash.	Seattle, Wash.
213160		Ga. s.	Menlo.....	23	15	47.4	13.8	5.6	Fsh.	7	35	1915	Morehead City, N. C.	Beaufort, N. C.
214838		Ga. s.	Menlo.....	24	12	38.9	9.3	3.4	Pas.	1	1917	Everett, Wash.	Seattle, Wash.
155201		Ga. s.	Mercedes.....	26	11	48.8	16.2	6.2	Fsh.	8	45	1891	Arkansas City, Ark.	St. Louis, Mo.
215922		Ga. s.	Mercedes.....	20	9	48.7	15.0	6.7	Fsh.	2	60	1918	Tottenville, N. Y.	Boston, Mass.
215484		Ga. s.	Merced.....	29	24	61.2	12.8	5.3	Pas.	1	110	1917	San Diego, Cal.	San Diego, Cal.
206681		Ga. s.	Mercury.....	60	41	68.8	17.4	7.5	Fsh.	2	75	1912	Seattle, Wash.	Seattle, Wash.
220244		Ga. s.	Mercury.....	42	29	57.3	15.1	6.7	Fsh.	7	50	1920	do.	Do.
205421		Ga. p.	Mercedosa Fisher.....	13	13	50.0	10.0	2.5	Pas.	3	20	1909	Tacoma, Wash.	Tacoma, Wash.
92097		Ga. s.	Mercurus.....	12	11	35.2	13.6	3.7	Mso.	1	1889	Beardstown, Ill.	Peoria, Ill.
215353		Ga. s.	Meridian.....	34	27	53.1	14.6	6.7	Fsh.	8	1917	Hay Shore, N. Y.	New York, N. Y.
220428		Ga. s.	Meridian.....	8	5	34.4	10.6	3.4	Mso.	1	20	1920	Tacoma, Wash.	Seattle, Wash.
207619		Ga. v.	Meridrud.....	19	17	48.0	11.4	5.3	Yct.	3	40	1910	Long Branch, N. J.	New York, N. Y.
209408		Ga. y.	Meriel.....	21	14	48.8	16.0	4.4	Yct.	3	15	1905	New York, N. Y.	Boston, Mass.
215506		Ga. s.	Meriwether.....	147	108	115.6	28.1	5.6	Frt.	6	100	1917	Nassau, N. P.	Key West, Fla.
211075		Ga. s.	Merle.....	8	6	33.0	9.0	3.5	Mso.	1	18	1913	New Orleans, La.	New Orleans, La.
92039		Ga. y.	Merlin.....	21	19	44.0	14.4	6.0	Yct.	2	1888	Morehead City, N. C.	Beaufort, N. C.
93370		Ga. s.	Merlin.....	6	6	24.3	12.2	3.6	Fsh.	1	1903	Fort Howard, Wis.	Milwaukee, Wis.
91693		Ga. s.	Mermald.....	15	14	42.4	15.7	3.7	Frt.	2	1884	Osterville, Mass.	Vineyard Haven, Mass.
93104	KQNM	Ga. y.	Mermald.....	30	28	56.9	15.4	7.1	Yct.	2	18	1901	Lyuburg, Tex.	Galveston, Tex.
93258		Ga. s.	Mermald.....	10	10	30.4	12.5	6.0	Fsh.	3	1902	City Island, N. Y.	New York, N. Y.
203233		Ga. y.	Mermald.....	58	50	62.8	16.0	5.2	Yct.	2	60	1906	Friendship, Me.	Rockland, Me.
205732		Ga. s.	Mermald.....	7	7	32.9	7.7	7.4	Mso.	2	8	1908	Port Jefferson, N. Y.	New York, N. Y.
219867		Ga. s.	Mermald.....	58	50	62.8	16.0	5.2	Yct.	2	60	1906	Columbia, N. C.	Petersburg, Va.
219910		Ga. s.	Mermald.....	20	19	37.4	11.5	2.7	Oys.	2	4	1917	Houma, La.	New Orleans, La.
211400		Ga. s.	Mermald II.....	22	15	42.4	13.7	5.5	Fsh.	7	20	1913	Seattle, Wash.	Seattle, Wash.
210231		Ga. s.	Mermald II.....	7	6	34.5	9.8	3.4	Pas.	1	20	1907	Tacoma, Wash.	Tacoma, Wash.
212686		Ga. s.	Mermald, Jr.....	9	8	32.0	9.4	3.5	Pas.	1	15	1914	Sacket Harbor, N. Y.	Cape Vincent, N. Y.
210110		Ga. y.	Mernet II.....	38	26	55.0	13.6	6.8	Yct.	5	1912	Menasha, Wis.	Milwaukee, Wis.
203189		Ga. s.	Merrimac.....	8	6	40.4	10.9	2.5	Fsh.	2	25	1906	Port Clinton, Ohio.	Boston, Mass.
216064		Ga. s.	Merrimac.....	14	9	40.8	13.5	3.5	Fsh.	4	25	1918	Crittenden, Va.	Newport News, Va.
211407		Ga. s.	Merrimac.....	9	8	48.6	10.2	3.4	Fsh.	3	40	1903	Killisnoo, Alaska.	Juneau, Alaska.
212048		Ga. y.	Merry Mac.....	31	21	59.6	11.5	7.4	Yct.	2	56	1909	St. Joseph, Mich.	Grand Haven, Mich.
93074		Ga. s.	Messenger.....	8	6	35.0	8.8	3.7	Frt.	1	1897	Menasha, Wis.	Milwaukee, Wis.
204254		Ga. s.	Messenger.....	10	8	35.6	9.8	3.4	Frt.	1	1907	Port Clinton, Ohio.	Boston, Mass.
204846		Ga. s.	Messenger.....	15	11	72.9	11.3	3.4	Pas.	4	1905	New Haven, Conn.	New Haven, Conn.
206760		Ga. s.	Messenger.....	9	6	36.5	9.3	3.5	Tow.	1	37	1902	Marshfield, Ore.	Marshfield, Ore.
207237		Ga. s.	Messenger.....	10	9	34.3	10.4	4.6	Frt.	1	18	1910	Owensboro, Ky.	Evansville, Ind.
208034		Ga. s.	Messenger.....	10	9	44.0	7.7	4.4	Frt.	2	50	1908	Dorchester County, Md.	Baltimore, Md.
214296		Ga. s.	Messenger.....	7	7	33.5	8.9	4.0	Frt.	1	40	1910	Hridgeport, Conn.	New York, N. Y.
221433		Ga. s.	Messenger.....	14	9	53.5	15.8	3.0	Pas.	1	100	1921	San Francisco, Cal.	St. Michael, Alaska.
213118		Ga. s.	Messenger III.....	32	27	48.9	14.1	6.3	Mso.	2	60	1915	Fall River, Mass.	Fall River, Mass.
90418		Ga. s.	Meta.....	43	41	64.2	19.6	6.3	Pft.	9	1872	Sandusky, Ohio.	Sandusky, Ohio.
92755		Ga. s.	Meta.....	10	9	34.0	12.3	3.8	Frt.	2	1896	Long Island City, N. Y.	New York, N. Y.
93372		Ga. s.	Meta.....	14	10	44.2	11.5	4.4	Fsh.	2	50	1903	Pamrapo, N. J.	Jacksonville, Fla.
204583		Ga. s.	Meta M.....	9	6	33.0	9.8	2.8	Pas.	1	15	1907	Charleston, S. C.	Charleston, S. C.
93340		Ga. s.	Meteor.....	14	11	44.2	12.3	3.2	Frt.	1	1902	Astoria, Ore.	Seattle, Wash.
206689		Ga. s.	Meteor.....	8	5	38.7	9.5	3.8	Frt.	1	20	1902	do.	Astoria, Ore.
210429		Ga. s.	Me Too.....	10	9	34.8	10.6	3.4	Fsh.	1	7	1912	Smyrna, N. C.	Beaufort, N. C.
211898		Ga. y.	Me Too.....	18	15	50.0	11.4	5.3	Yct.	1	1913	Monterey, Cal.	San Francisco, Cal.
208497		Ga. y.	Me Too III.....	23	21	50.0	12.0	5.5	Yct.	1	40	1910	Ketchikan, Alaska.	Ketchikan, Alaska.
93375		Ga. s.	Metacomet.....	34	22	61.3	17.0	7.8	Fsh.	10	24	1903	Dames Point, Fla.	Miami, Fla.
214434		Ga. s.	Metunga.....	25	13	52.6	17.4	4.8	Oys.	3	60	1915	Muskegon, Mich.	Grand Haven, Mich.
207805		Ga. s.	Miacomet.....	22	15	59.4	13.6	4.6	Fer.	2	100	1910	Essex, Mass.	Gloucester, Mass.
213710	LFPV	Ga. s.	Miakka.....	20	19	40.0	13.8	4.6	Yct.	1	24	1915	Hampton, Va.	Newport News, Va.
217593		Ga. s.	Miami.....	15	12	49.5	14.2	3.5	Pas.	1	38	1918	Fairhaven, Cal.	Rureka, Cal.
91289		Ga. s.	Michael Martin.....	26	16	56.0	18.5	4.5	Frt.	7	1880	Camden, N. J.	Chicago, Ill.
													West Palm Beach, Fla.	Miami, Fla.
													Baltimore, Md.	Wilmington, Del.

1 Formerly ga. y. Usona.
 2 Formerly sch. y. Orlele.

a ga. s. Dolph II.
 b ga. s. Content.
 c U. S. S. Content.
 d ga. y. Content.

† Oil engine.

MERCHANT MOTOR VESSELS OF THE UNITED STATES—Continued.

Official No.	Signal letters.	Rig.	Name of vessel.	Gross tonnage.	Net tonnage.	Length.	Breadth.	Depth.	Service.	Crew.	Indicated horsepower.	When built.	Where built.	Home port (where permanent document issues).
213298		Ga. s.	Michigan	27	18	46.0	13.7	6.1	Fsh.	8	35	1915	Tacoma, Wash.	Seattle, Wash.
204072		*Ga. p.	Michigan	13	6	53.2	13.7	2.7	Frt.	3		1907	Cut Off, La.	New Orleans, La.
216026		Ga. s.	Michigan	8	7	29.2	11.0	4.0	Pas.	2	10	1909	Henton Harbor, Mich.	Tampa, Fla.
211523		Ga. s.	Michigan Patrol No. 4	20	13	43.6	10.6	4.6	Ptl.	2	80	1913	Wyandotte, Mich.	Grand Haven, Mich.
211073		Ga. s.	Milvena	71	45	60.0	24.1	6.8	Frt.	2	30	1913	Sausalito, Cal.	San Francisco, Cal.
209153		Ga. s.	Middy	7	6	35.7	8.4	4.0	Frt.	1	12	1899	Port Richmond, N. Y.	New York, N. Y.
217773		Ga. s.	Midget	12	10	30.5	11.6	5.5	Fsh.	4	25	1919	Seattle, Wash.	Ketchikan, Alaska.
92435		Ga. s.	Mignon	11	10	38.0	15.0	4.6	Frt.	1	20	1885	Mystic, Conn.	Providence, R. I.
207736		Ga. y.	Mignon	51	30	74.1	13.7	6.6	Yct.	6	100	1910	Roston, Mass.	Milwaukee, Wis.
205510		Ga. y.	*Miss II	17	12	32.0	10.0	3.7	Yct.	1	20	1907	Morris Heights, N. Y.	New York, N. Y.
211012		Ga. s.	Mikala	61	18	63.0	18.0	6.7	Frt.	3		1913	Hilo, Hawaii	Honolulu, Hawaii.
220456		Ga. s.	Mikiol	98	45	88.4	21.4	9.7	Tow.	4	500	1920	Oakland, Cal.	Do.
209314		Ga. y.	Milben	43	36	68.6	14.5	6.2	Yct.	4	60	1911	Nyack, N. Y.	New York, N. Y.
93238		Ga. s.	Mildred	7	7	27.2	12.6	3.8	Frt.	1	10	1902	Hyanis, Mass.	Vineyard Haven, Mass.
193342		Ga. s.	Mildred	7	7	26.5	12.5	3.6	Frt.	1		1895	Port Republic, N. J.	Philadelphia, Pa.
126345		Ga. s.	Mildred	12	8	42.9	17.0	3.8	Oys.	3		1886	New Haven, Conn.	New Haven, Conn.
200878		Ga. s.	Mildred	13	11	32.1	13.9	4.8	Fsh.	3	20	1904	Osterville, Mass.	Vineyard Haven, Mass.
201407		Ga. s.	Mildred	15	9	53.0	12.8	5.5	Frt.	2	12	1904	Roque Bluff, Me.	Eastport, Me.
202433		Ga. s.	Mildred	8	8	32.0	12.5	3.8	Pas.	1	12	1905	Absecon, N. J.	Tuckerton, N. J.
203007	KVHL	Ga. y.	*Mildred	49	43	64.7	19.0	7.1	Yct.	4		1906	Boston, Mass.	Philadelphia, Pa.
205089		Ga. s.	Mildred	14	9	44.8	9.8	3.9	Pas.	1	21	1907	Chapel Hill, Tex.	Houston, Tex.
206396		Ga. s.	Mildred	13	9	50.8	12.0	5.1	Pas.	1	35	1909	Chicago, Ill.	Chicago, Ill.
210116		Ga. s.	Mildred	12	11	50.0	12.6	3.6	Fsh.	6	30	1912	Petersburg, Alaska	Seattle, Wash.
213653		Ga. s.	Mildred	14	6	42.9	14.0	3.6	Frt.	1	20	1915	Crittenden, Va.	Norfolk, Va.
214762		Ga. s.	Mildred	32	19	49.7	14.4	6.8	Fsh.	7	45	1917	Tacoma, Wash.	Seattle, Wash.
217661	LQDN	Ga. s.	Mildred	829	626	184.9	36.2	16.8	Frt.	14	120	1919	Portland, Oreg.	New York, N. Y.
220351		Ga. s.	Mildred	7	5	31.0	9.0	4.7	Fsh.	2	10	1920	Seattle, Wash.	Seattle, Wash.
220584		Ga. s.	Mildred	6	5	30.0	8.2	3.1	Pas.	1	24	1910	Peoria, Ill.	Peoria, Ill.
221001		*Ga. p.	Mildred	23	5	61.7	13.8	2.0	Tow.	1	32	1920	Sistersville, W. Va.	Pittsburgh, Pa.
217347		Ga. s.	Mildred II	10	6	36.2	9.8	4.1	Pas.	1	21	1910	Bridgeport, Conn.	Baltimore, Md.
220046		Ga. s.	Mildred II	43	31	56.7	15.1	6.8	Fsh.	8	50	1920	Tacoma, Wash.	Seattle, Wash.
92707		Ga. s.	Mildred A.	13	12	45.6	14.6	2.8	Frt.	1		1894	Oak Island, N. Y.	Patchogue, N. Y.
211013		Ga. s.	Mildred Agnes	17	9	49.6	12.1	5.2	Fsh.	3	50	1913	Kennsunk, Me.	Provincetown, Mass.
217863		Ga. s.	Mildred C.	8	8	29.5	9.0	4.0	Fsh.	2	15	1917	Peshigo, Wis.	Duluth, Minn.
215885		Ga. s.	Mildred Collins	13	9	43.7	10.0	4.6	Tow.	2		1912	West Lake, La.	Aransas Pass, Tex.
207548		Ga. s.	Mildred G. III	46	42	70.0	13.5	6.6	Frt.	2	120	1910	St. Joseph, Mich.	Detroit, Mich.
92468		Ga. s.	Mildred Goudy	24	22	44.5	16.1	3.9	Frt.	1		1892	Kennsunk, Me.	Portland, Me.
206901		Ga. s.	Mildred H.	14	9	48.4	9.4	3.1	Pas.	2	27	1909	Astoria, Oreg.	Portland, Oreg.
92511		Ga. s.	Mildred Hall	14	13	42.0	16.0	4.0	Fsh.	1	30	1893	Bayport, N. Y.	New York, N. Y.
205450		Ga. s.	Mildred J.	18	5	41.6	15.8	4.8	Cod.	3	21	1911	Friendship, Me.	Provincetown, Mass.
217874		*Ga. p.	Mildred M.	13	13	52.0	9.0	2.0	Pas.	2	10	1918	Creston, W. Va.	Pittsburgh, Pa.
200011		Ga. s.	Mildred Robinson	121	73	98.4	24.2	11.4	Fsh.	19	25	1903	Essex, Mass.	Gloucester, Mass.
93228		Ga. s.	Mildred S.	8	8	30.0	12.0	3.6	Pas.	1		1901	Atlantic City, N. J.	Philadelphia, Pa.
210254		Ga. s.	Mildred Z.	6	6	25.6	11.4	3.6	Fsh.	1	7	1912	Patchogue, N. Y.	Greenport, N. Y.
221337		Ga. y.	Mildura	18	15	46.8	13.6	6.6	Yct.	1	50	1921	San Diego, Cal.	Los Angeles, Cal.
92306	KJTH	Ga. y.	Milfeta	27	26	52.0	16.4	6.9	Yct.	3		1890	Boston, Mass.	Redville, Va.
207164		Ga. s.	Milk Maid	12	8	43.0	10.6	4.7	Tow.	1	40	1909	Sacramento, Cal.	San Francisco, Cal.
208700		Ga. s.	Milky Way	15	10	46.0	10.2	3.4	Pas.	2	60	1911	Ballard, Wash.	Seattle, Wash.
210373		*Ga. p.	Mill Boy	12	12	64.0	10.0	2.7	Frt.	2	18	1912	Wolf Creek, Ky.	Louisville, Ky.
16973		Ga. s.	Millard F. Houseman	15	5	42.9	15.3	3.5	Oys.	2		1858	Greenville, N. J.	Patchogue, N. Y.
212202		*Ga. p.	Miller	11	10	56.7	12.9	2.2	Pas.	2	45	1914	Pine Bluff, Ark.	St. Louis, Mo.
217917		Ga. s.	Millers Bay	7	5	31.7	9.2	4.1	Fsh.	2	12	1919	Seattle, Wash.	Seattle, Wash.
206650		Ga. s.	Millicoms	14	11	55.0	11.0	2.4	Pas.	1	30	1909	Marshfield, Oreg.	Marshfield, Oreg.
92055		Ga. s.	Millic	10	9	31.0	14.0	5.0	Frt.	2		1888	Hyanis, Mass.	Provincetown, Mass.
92285		Ga. s.	Millic	18	17	41.2	14.8	5.0	Frt.	1	16	1888	Mystic, Conn.	Fall River, Mass.
201643		Ga. s.	Millic	28	14	45.6	18.0	4.7	Frt.	2	12	1903	Hobe Sound, Fla.	Tampa, Fla.
81348		Ga. s.	Milville	20	17	49.0	12.0	5.0	Fsh.	3		1891	Camden, N. Y.	Wilmington, Del.
213011		Ga. s.	Milville	22	15	43.5	12.9	5.6	Fsh.	7	20	1915	Tacoma, Wash.	Seattle, Wash.
92185		Ga. s.	Milven	13	8	44.6	14.2	3.9	Tow.	2		1890	Porter, Oreg.	San Francisco, Cal.
214436		*Ga. p.	Milton	44	44	100.0	18.2	3.0	Pas.	14	50	1918	Clarington, Ohio	Pittsburgh, Pa.
207354		Ga. s.	Milton D.	12	11	49.3	12.4	3.0	Pas.	2	28	1910	St. Joseph, Mich.	Grand Haven, Mich.
93299		Ga. s.	Milton S. Bankard	18	18	63.6	17.6	4.8	Frt.	10		1902	Ortolo, Md.	Elizabeth City, N. C.
207736		Ga. y.	Milwin	51	30	74.1	13.7	6.8	Yct.	6	100	1910	Boston, Mass.	New York, N. Y.
220089		Ga. y.	Mimi B.	23	18	50.9	12.0	5.2	Yct.	2	50	1920	New York, N. Y.	Do.
215476		*Ga. p.	Mims	25	25	51.1	12.0	1.8	Tow.	1	16	1917	Dardanelle, Ark.	St. Louis, Mo.
90991		Ga. s.	Mimsie Davis	27	17	53.0	16.6	6.0	Frt.	2		1876	Bristol, Me.	Calais, Me.
208817	LBWM	Ga. y.	Mimspearl	85	58	99.9	16.7	7.7	Frt.	6		1911	Nyack, N. Y.	Buffalo, N. Y.
218734		*Ga. p.	Mina	31	31	64.7	18.0	2.5	Pas.	1	36	1919	Clarksville, Mo.	St. Louis, Mo.
221285		Ga. s.	Mina C.	15	10	46.2	11.8	4.3	Fsh.	2	35	1921	San Diego, Cal.	San Diego, Cal.
202470		Ga. s.	Mindanao	23	21	56.7	10.8	4.3	Pas.	1		1903	Athens, N. Y.	Miami, Fla.
127417	KQRV	Ga. y.	Mintoro	44	38	51.9	17.0	8.1	Yct.	5		1900	New York, N. Y.	Salem, Mass.
215811		Ga. s.	Mine	9	6	29.8	8.7	4.0	Fsh.	1	16	1917	Ketchikan, Alaska	Ketchikan, Alaska
92269		Ga. s.	Mineola	7	6	29.5	13.5	3.4	Msc.	1		1891	Merrick, N. Y.	Patchogue, N. Y.

1 Formerly ga. y. Milwin.
 * Formerly ga. y. Clisade.
 † Formerly ga. s. Breakwater.

* Formerly ga. y. Gladiola.
 † Formerly st. s. Cleo.
 † Formerly ga. y. (a) Zlrwah.
 † Formerly ga. y. (b) Gertrude.

1 Formerly ga. y. (a) Itasca II.
 † Formerly ga. y. (b) Galaway.
 † Formerly ga. y. Graydon.
 † Vessel exempt under 5 tons net.

MERCHANT MOTOR VESSELS OF THE UNITED STATES--Continued.

Official No.	Signal letters.	Rlg.	Name of vessel.	Gross tonnage.	Net tonnage.	Length.	Breadth.	Depth.	Service.	Crew.	Indicated horsepower.	When built.	Where built.	Home port (where permanent document issues).
						Feet.	Feet.	Feet.						
93362		Ga. s.	Mineola	23	10	43.0	15.9	7.0	Fsh.	8	1903	East Boothbay, Me.	Gloucester, Mass.
92405		Ga. s.	Minerva	9	8	33.1	12.2	6.5	Fsh.	5	1892	Boothbay, Me.	Machias, Me.
93119		Ga. s.	Minerva	16	9	42.0	15.3	6.3	Fsh.	4	1901	East Boothbay, Me.	Portland, Me.
212332	LDMN	Ga. y.	Minerva	55	37	73.0	14.0	8.0	Yct.	3	45	1914	Stamford, Conn.	New York, N. Y.
215468		Ga. s.	Minerva	22	13	46.2	16.0	6.0	Fsh.	3	43	1917	Rockport, Mass.	Boston, Mass.
216191		Ga. s.	Minette	11	10	35.0	7.0	2.0	Tow.	1	7	1918	Newport, Ark.	St. Louis, Mo.
203883		Ga. s.	Minn.	8	5	26.7	9.5	3.4	Pas.	1	12	1907	Ballard, Wash.	Cordova, Alaska.
203034		Ga. s.	Minna	27	26	51.8	11.0	6.7	Yct.	2	1906	Boston, Mass.	Boston, Mass.
217750		Ga. y.	Minnahaha	150	98	96.3	22.0	9.9	Fsh.	5	195	1919	Bellingham, Wash.	Seattle, Wash.
206833		Ga. s.	Minneapolis	20	13	39.5	13.3	4.8	Fsh.	6	35	1809	Dockton, Wash.	Tacoma, Wash.
90558		Ga. s.	Minnehaha	10	9	56.2	12.7	2.8	Frt.	2	16	1873	Cambridge, Md.	Crisfield, Md.
207467		Ga. s.	Minnehaha	9	8	35.5	7.1	3.5	Pas.	3	20	1907	Alton, Ill.	St. Louis, Mo.
208178		Ga. s.	Minnehaha	14	10	49.3	13.4	3.7	Frt.	2	20	1910	St. Petersburg, Fla.	Tampa, Fla.
205554		Ga. s.	Minnemac	27	18	56.0	12.0	6.0	Tow.	1	1908	St. Joseph, Mich.	Marquette, Mich.
212306		Ga. y.	Minnemac II	57	34	72.6	14.5	7.5	Yct.	3	100	1914	Boston, Mass.	Chicago, Ill.
92781		Ga. s.	Minnie	11	10	27.9	13.5	4.1	Cod.	3	12	1897	Tisbury, Mass.	Perth Amboy, N. J.
202971		Ga. s.	Minnie	14	10	43.3	12.0	4.4	Fsh.	1	1906	Ballard, Wash.	Juneau, Alaska.
208079		Ga. s.	Minnie	16	11	39.0	12.8	4.5	Fsh.	6	18	1910	Dockton, Wash.	Seattle, Wash.
208444		Ga. s.	Minnie	13	8	33.0	11.1	3.6	Fsh.	5	20	1911	Seattle, Wash.	Do.
210266		Ga. s.	Minnie	8	7	34.7	11.2	4.0	Fsh.	1	16	1912	Excursion Inlet, Alaska.	Juneau, Alaska.
210758		Ga. p.	Minnie	8	8	65.0	16.0	3.0	Tow.	4	1909	Natchez, Miss.	Mobile, Ala.
211857		Ga. s.	Minnie	6	6	35.2	10.3	4.6	Fsh.	2	30	1913	Los Angeles, Cal.	Los Angeles, Cal.
210623		Ga. s.	Minnie	7	5	31.6	8.4	3.1	Fsh.	1	12	1912	Port Townsend, Wash.	Seattle, Wash.
220721		Ga. s.	Minnie	10	8	37.5	8.6	2.4	Frt.	2	12	1920	Smyrna, N. C.	Beaufort, N. C.
214922		Ga. s.	Minnie B.	69	55	75.5	18.0	8.2	Frt.	5	125	1917	Seattle, Wash.	Seattle, Wash.
92971		Ga. s.	Minnie C.	43	41	68.2	19.4	5.6	Frt.	2	1899	Greenport, N. Y.	Greenport, N. Y.
217625		Ga. s.	Minnie O.	7	6	29.4	9.5	3.5	Pas.	3	12	1913	Newark, N. J.	Newark, N. J.
16498		Ga. s.	Minnie Chase	34	32	54.1	19.1	6.7	Frt.	2	13	1893	Fall River, Mass.	Calais, Me.
90155		Ga. s.	Minnie Davis	14	13	46.6	14.6	5.2	Fsh.	3	1870	Bristol, Me.	Boston, Mass.
215221		Ga. s.	Minnie F.	31	21	60.0	14.2	6.6	Fsh.	6	30	1917	Los Angeles, Cal.	Los Angeles, Cal.
207729		Ga. s.	Minnie H.	13	9	52.0	11.5	4.3	Pas.	1	70	1908	Houston, Tex.	Houston, Tex.
202555		Ga. s.	Minnie Ha Ha	15	10	43.5	12.3	4.3	Msc.	2	45	1902	Brooklyn, N. Y.	New York, N. Y.
214000		Ga. s.	Minnie K.	9	7	27.0	9.5	4.8	Fsh.	1	8	1916	Wrangell, Alaska.	Wrangell, Alaska.
92461		Ga. s.	Minnie May	20	13	56.0	17.0	4.1	Msc.	1	10	1892	St. Peters, Md.	Cape Charles, Va.
218134		Ga. s.	Minnie Marvin	7	5	31.5	8.3	4.1	Fsh.	2	1919	Bellingham, Wash.	Ketchikan, Alaska.
202820		Ga. s.	Minnie Mitchell	8	6	34.8	7.6	2.6	Pas.	1	1905	Marshfield, Ore.	Marshfield, Ore.
91636		Ga. s.	Minnie S.	36	32	64.3	18.4	6.3	Frt.	1	30	1883	Solomons Island, Md.	Philadelphia, Pa.
203620		Ga. s.	Minnie S.	10	9	35.6	10.0	3.0	Fsh.	3	30	1906	Charlevoix, Mich.	Milwaukee, Wis.
212525		Ga. s.	Minnie S.	11	11	31.0	9.0	3.0	Pas.	1	1906	do.	Chicago, Ill.
215927		Ga. s.	Minnie S.	26	17	54.2	14.0	6.8	Msc.	0	75	1917	Brooklyn, N. Y.	New York, N. Y.
91937		Ga. s.	Minnie V.	6	6	30.5	13.8	3.4	Frt.	1	1887	Patchogue, N. Y.	Greenport, N. Y.
207565		Ga. y.	Minnie W.	45	40	68.5	14.3	5.6	Yct.	2	1910	New York, N. Y.	Seattle, Wash.
92799		Ga. s.	Minnie L. Moger	14	14	41.0	14.4	4.0	Frt.	2	1897	Crittenden, Va.	Norfolk, Va.
145499		Ga. s.	Minta	16	13	37.6	13.4	5.1	Pas.	2	1879	East Boston, Mass.	Annapolis, Md.
214335		Ga. y.	Minx	25	20	50.5	12.2	6.5	Yct.	1	1916	New York, N. Y.	Los Angeles, Cal.
211984	LDJQ	Ga. y.	Mione	32	26	54.2	13.4	5.9	Yct.	1	35	1911	Bayhead, N. J.	Boston, Mass.
92961		Ga. s.	Mira	12	8	42.5	11.5	5.1	Frt.	2	1899	City Island, N. Y.	Newark, N. J.
210786		Ga. s.	Mira	15	14	48.5	9.0	2.6	Pas.	1	30	1912	Graton, Ill.	St. Louis, Mo.
213680		Ga. s.	Mira W.	13	12	40.4	9.3	3.6	Pas.	1	16	1915	Clarendon, Ark.	Do.
93266		Ga. s.	Miram	11	10	42.9	14.3	5.4	Pas.	1	1902	Port Republic, N. J.	Tuckerton, N. J.
93018		Ga. y.	Miramy	30	21	75.5	10.6	7.6	Yct.	3	1900	Bristol, R. I.	New York, N. Y.
93080		Ga. s.	Mirage	14	9	50.0	13.8	3.2	Frt.	2	1900	Charlotte Harbor, Fla.	Tampa, Fla.
207387	LBKW	Ga. y.	MIRAMAR	106	72	100.5	17.1	8.5	Yct.	9	200	1910	New York, N. Y.	New York, N. Y.
206828		Ga. y.	Miramar	96	91	87.0	17.0	6.0	Yct.	7	1912	Mantowoc, Wis.	Philadelphia, Pa.
220887	MCDN	Ga. y.	Miramar	81	63	87.4	17.0	9.1	Yct.	5	150	1920	Camden, N. J.	New York, N. Y.
214693		Ga. s.	Miranda II	12	7	37.3	10.8	5.8	Frt.	3	20	1917	Portland, Me.	Portland, Me.
209787		Ga. s.	Mirene	19	34	61.4	20.2	5.8	Frt.	4	80	1912	North Bend, Ore.	Astoria, Ore.
220468		Ga. s.	Miriam	19	13	58.8	12.3	5.0	Frt.	1	1920	West Norfolk, Va.	Baltimore, Md.
210237		Ga. s.	Mirror	23	10	53.0	18.0	4.2	Frt.	1	50	1912	Morgan City, La.	Milwaukee, Wis.
213575		Ga. s.	Mirth	11	9	41.4	9.3	6.0	Pas.	1	40	1915	St. Louis, Mo.	St. Louis, Mo.
92201		Ga. s.	Mischief	7	6	27.3	12.3	3.9	Fsh.	2	1882	Osterville, Mass.	Newport, R. I.
204048	KWBS	Ga. y.	Mischief	19	13	50.8	12.7	7.2	Yct.	2	1907	Boston, Mass.	Marblehead, Mass.
212882		Ga. s.	Mischief	8	7	30.0	9.2	3.6	Fsh.	5	9	1900	Mantowoc, Wis.	Milwaukee, Wis.
213153		Ga. y.	Mischief	19	14	50.0	10.2	4.8	Yct.	1	1915	Stamford, Conn.	New York, N. Y.
215386		Ga. s.	Mishap	6	6	27.8	7.0	2.5	Fsh.	2	8	1912	Detroit Harbor, Wis.	Milwaukee, Wis.
206944		Ga. y.	Missah	17	15	42.5	11.2	4.6	Yct.	1	25	1909	Port Clinton, Ohio	Tampa, Fla.
215462		Ga. y.	Missawit	41	36	64.1	14.4	6.4	Yct.	2	80	1917	Seattle, Wash.	Seattle, Wash.
204132	KWCQ	Ga. y.	Miss Donits	41	28	84.9	12.6	6.1	Yct.	3	1907	New York, N. Y.	New Haven, Conn.
221075		Ga. s.	Miss Everett	7	6	34.0	9.6	4.2	Fsh.	1	10	1921	Everett, Wash.	Seattle, Wash.
220390		Ga. y.	Miss Gloucester	16	8	41.8	12.9	5.2	Yct.	1	35	1917	Rocky River, Ohio	Cleveland, Ohio.
219148		Ga. y.	Miss Liberty	21	17	50.8	11.0	5.0	Yct.	3	200	1918	Milwaukee, Wis.	Buffalo, N. Y.
220625		Ga. s.	Miss Liberty II	33	22	61.8	12.0	5.8	Yct.	3	600	1920	do.	Do.

1 Formerly * R. A. D. S. L. Elam.
 (a ga. y. Minnie W.)

2 Formerly (b ga. y. British.
 (c ga. y. Nooya.

3 Formerly sch. y. Trincolo.

4 Formerly ga. y. Neaugar.

5 Formerly ga. y. Marigold.

6 Formerly ga. s. Petrolia No. 10.

7 Formerly ga. y. Utopia.

8 Formerly ga. y. Yaqui.

† Off engine.

MERCHANT MOTOR VESSELS OF THE UNITED STATES—Continued.

Official No.	Signal letters.	Rig.	Name of vessel.	Gross tonnage.	Net tonnage.	Length.	Breadth.	Depth.	Service.	Crew.	Indicated horsepower.	When built.	Where built.	Home port (where permanent document issues).
						Feet.	Feet.	Feet.						
214460		Ga. s.	Miss Looff.	557	478	149.8	30.3	11.7	Pas.	10	1916	Crescent Park, R. I.	Providence, R. I.
220666		Ga. y.	Miss Sulp.	26	18	56.9	11.0	5.8	Yct.	1	400	1920	San Francisco, Cal.	Los Angeles, Cal.
207771		Ga. s.	Miss	13	8	42.4	10.0	3.6	Fsh.	1	20	1910	Sacramento, Cal.	Wrangell, Alaska.
206311		Ga. s.	Miss	12	8	38.6	12.5	4.8	Frt.	1	1911	San Francisco, Cal.	San Francisco, Cal.
216772		Ga. s.	Miss	12	11	47.4	8.1	4.0	Pas.	1	32	1918	Lafayette, Ind.	St. Louis, Mo.
217305		Ga. s.	Miss	9	6	39.4	10.0	2.8	Frt.	1	18	1900	New Orleans, La.	Port Arthur, Tex.
91217		Ga. s.	Mist.	6	5	31.3	11.1	3.3	Frt.	1	1880	Canarsie, N. J.	Bridgeport, Conn.
220201		Ga. s.	Mr. Cody	8	5	40.1	10.8	2.4	Frt.	1	1920	Atlantic, N. C.	Beaufort, N. C.
203505		Ga. s.	Mistletoe	18	12	54.2	12.0	3.3	Pas.	2	2	1906	Texas City, Tex.	Baltimore, Md.
92361		Ga. s.	Mistral	12	11	35.3	14.8	4.4	Pas.	2	24	1879	Mystic, Conn.	New York, N. Y.
92651		Ga. y.	Mistral	33	31	61.0	14.4	7.8	Yct.	2	1895	Chicago, Ill.	Chicago, Ill.
91284		Ga. y.	Mit. H.	14	10	49.5	11.6	4.7	Fsh.	3	35	1902	Tacoma, Wash.	Seattle, Wash.
217283		Ga. s.	Mit. H.	9	6	42.4	12.2	2.7	Frt.	2	16	1918	Wittman, Md.	Baltimore, Md.
205325		Ga. s.	Mit. H.	15	10	32.4	12.2	4.5	Fsh.	1	12	1908	Everett, Wash.	Ketchikan, Alaska.
91278		Ga. s.	Mizpah	5	5	23.2	11.0	3.8	Fsh.	4	1880	Stonington, Conn.	Newport, R. I.
91655		Ga. s.	Mizpah	12	11	33.0	14.0	3.0	Oys.	1	10	1884	New Bedford, Mass.	Greenport, N. Y.
92519		Ga. s.	Mizpah	7	5	27.0	12.0	4.2	Fsh.	2	1893	Noank, Conn.	Perth Amboy, N. J.
92537		Ga. s.	Mizpah	8	6	40.9	11.6	5.3	Frt.	2	1878	Eastport, Me.	Eastport, Me.
92607		Ga. s.	Mizpah	13	7	44.9	15.8	3.9	Oys.	3	1895	Bay St. Louis, Miss.	Gulport, Miss.
92763		Ga. s.	Mizpah	13	9	46.0	14.6	4.0	Frt.	1	1897	Salisbury, Md.	Newport News, Va.
221324		Ga. s.	Mizpah	14	11	28.6	9.5	4.4	Pas.	1	1921	Seattle, Wash.	Seattle, Wash.
213273		Ga. p.	Moana	23	23	58.4	15.4	2.9	Fer.	2	1915	Mobridge, S. Dak.	Pembina, N. Dak.
216816		Ga. s.	Mobridge	7	5	40.0	11.7	3.2	Frt.	1	1892	Crisfield, Md.	Crisfield, Md.
209113		Ga. p.	Mocco.	14	14	55.0	12.0	3.0	Tow.	2	40	1911	New Boston, Ill.	Dubuque, Iowa.
93281		Ga. s.	Moco.	11	7	39.4	9.0	3.7	Fsh.	1	30	1902	Whatcom, Wash.	Port Townsend, Wash.
220205		Ga. y.	Moco.	143	97	120.0	16.2	9.3	Yct.	5	500	1920	New York, N. Y.	New York, N. Y.
201782		Ga. p.	Mohawk	8	5	50.0	10.0	2.1	Pas.	1	1905	Terre Haute, Ind.	Paducah, Ky.
206628	LBFQ	Ga. y.	Mohawk	20	20	49.9	11.0	9.2	Yct.	1	1909	Baltimore, Md.	Washington, D. C.
207932		Ga. s.	Mohawk	14	11	35.7	10.1	4.2	Tow.	2	30	1905	New Berlin, Fla.	Jacksonville, Fla.
213043		Ga. s.	Mohawk	12	8	39.5	12.4	4.4	Frt.	2	25	1914	Fernandina, Fla.	Brunswick, Ga.
216589	LMDW	Ga. s.	Mohawk	369	274	145.0	23.3	12.0	Tnk.	6	1918	Jacksonville, Fla.	Port Arthur, Tex.
217420		Ga. s.	Mohawk	48	38	58.9	18.8	5.3	Frt.	2	36	1918	Sealevel, N. C.	Washington, N. C.
218513		Ga. s.	Mohawk	46	38	57.2	15.2	5.6	Yct.	2	70	1912	Tonawanda, N. Y.	Toledo, Ohio.
220243		Ga. y.	Mohawk	14	13	36.9	13.7	4.1	Fsh.	2	35	1902	Canandaigua, N. Y.	New York, N. Y.
220299		Ga. s.	Mohawk	17	16	38.0	10.0	4.4	Yct.	2	45	1911	West DePeres, Wis.	Milwaukee, Wis.
221233		Ga. y.	Mohawk	21	18	46.0	11.5	8.2	Msc.	1	50	1912	do.	Marquette, Mich.
214781		Ga. s.	Mofca	39	32	56.7	15.2	6.8	Frt.	7	50	1917	Tacoma, Wash.	Portland, Ore.
93013		Ga. s.	Mokoll.	58	39	80.0	18.2	6.8	Pas.	4	1878	San Francisco, Cal.	Honolulu, Hawaii.
216483		Ga. s.	Mokoll.	11	7	37.5	9.5	5.0	Fsh.	3	32	1919	Seattle, Wash.	Seattle, Wash.
91804		Ga. s.	Molle.	5	5	24.3	11.5	3.4	Frt.	1	8	1886	Houma, Miss.	New Bedford, Mass.
205955		Ga. s.	Molle.	11	5	45.0	10.0	3.3	Frt.	1	37	1908	Crittenden, Va.	Norfolk, Va.
208670		Ga. y.	Molle.	16	14	43.2	11.3	6.9	Yct.	3	25	1911	Stamford, Conn.	New York, N. Y.
208557		Ga. s.	Molle B.	8	7	60.8	11.5	2.5	Pas.	2	1906	Houston, Tex.	Houston, Tex.
92724		Ga. s.	Molle Britain.	9	6	40.3	11.9	3.1	Frt.	1	1896	Crittenden, Va.	Norfolk, Va.
213429		Ga. p.	Molle E.	6	6	37.4	8.6	2.4	Tow.	1	16	1912	Bronley, Ky.	Pittsburgh, Pa.
92775		Ga. s.	Molle Lee	47	29	68.6	26.5	3.6	Frt.	5	1897	Hayou Talla, Miss.	New Orleans, La.
201725		Ga. s.	Molle M.	15	13	48.2	16.3	3.0	Oys.	4	40	1905	Patchogue, N. Y.	Patchogue, N. Y.
219641		Ga. s.	Molle O. H.	63	51	60.4	19.0	5.3	Yct.	3	60	1920	Miami, Fla.	Miami, Fla.
91961		Ga. s.	Molle S. Bell.	10	10	49.5	13.4	3.3	Frt.	1	5	1887	Somerset County, Md.	Manteo, N. C.
200794		Ga. s.	Molle V. Leonard.	59	46	82.5	22.8	6.1	Frt.	3	1904	Cambridge, Md.	Cape Charles, Va.
90801		Ga. s.	Molly.	10	8	35.4	13.8	3.0	Oys.	2	1875	Poughkeepsie, N. Y.	Bridgeport, Conn.
202079		Ga. s.	Molly.	8	8	31.8	13.4	5.0	Frt.	1	24	1905	Osterville, Mass.	Vineyard Haven, Mass.
208542		Ga. s.	Molly Lemon.	8	8	28.6	8.0	3.2	Fsh.	2	12	1905	Mantowic, Wis.	Milwaukee, Wis.
93081		Ga. s.	Mops.	9	5	34.0	9.4	3.1	Frt.	2	20	1900	East Boothbay, Me.	Rockland, Me.
221020		Ga. s.	Monaco.	12	9	42.4	13.9	3.0	Frt.	2	20	1920	Grand Isle, La.	New Orleans, La.
208815		Ga. s.	Monaghan	30	25	56.2	14.0	5.8	Fsh.	6	20	1911	Orcas, Wash.	Seattle, Wash.
206503	LBDV	Ga. y.	Monaloe	104	60	115.2	15.8	9.8	Yct.	7	500	1909	Boston, Mass.	Pittsburgh, Pa.
93065		Ga. s.	Monarch	127	83	103.0	24.8	10.8	Fsh.	10	100	1900	Essex, Mass.	Gloucester, Mass.
204137		Ga. y.	Monarch	22	20	49.5	11.6	6.4	Yct.	3	1907	New Haven, Conn.	Wilmington, Del.
204190		Ga. s.	Monarch	12	8	42.1	10.3	2.9	Pas.	1	25	1904	Grand Rapids, Mich.	Port Lavaca, Tex.
206341		Ga. s.	Monarch	9	8	41.2	11.7	4.1	Fsh.	3	1909	Erie, Pa.	Rochester, N. Y.
211018		Ga. s.	Monarch	22	18	43.3	13.6	5.3	Fsh.	6	20	1913	Gig Harbor, Wash.	Tacoma, Wash.
218012		Ga. p.	Monarch	23	19	39.6	11.6	2.5	Tow.	1	22	1919	Black Rock, Ark.	Chicago, Ill.
219149		Ga. s.	Monarch	91	38	61.3	23.4	6.0	Frt.	6	60	1919	Stockton, Cal.	San Francisco, Cal.
220347		Ga. p.	Monarch	25	15	51.0	11.2	2.7	Frt.	2	15	1920	Morgan City, La.	Morgan City, La.
213535	LPMW	Ga. y.	Monneka	28	22	57.5	11.9	5.6	Yct.	2	50	1915	Neponset, Mass.	Burlington, Vt.
208837		Ga. s.	Money Maker.	94	52	92.7	22.6	8.0	Frt.	1	25	1908	South Mills, N. C.	Elizabeth City, N. C.
211206		Ga. s.	Monitor.	26	26	63.6	23.2	3.1	Pas.	4	1893	Port Angeles, Wash.	Seattle, Wash.
213122		Ga. p.	Monitor.	18	14	49.7	14.0	6.3	Fsh.	1	25	1915	Arrow Rock, Mo.	St. Louis, Mo.
213392		Ga. s.	Monitor.	30	20	49.7	14.0	6.3	Fsh.	7	40	1915	Docketon, Wash.	Tacoma, Wash.
213921		Ga. s.	Monitor.	14	12	32.0	11.5	3.8	Frt.	1	12	1918	Middleburg, Fla.	Jacksonville, Fla.
218375		Ga. y.	Monon.	18	12	53.4	10.1	4.6	Yct.	4	400	1917	New York, N. Y.	New Bedford, Mass.
127549	KQWR	Ga. y.	Montague.	23	23	50.2	15.4	6.7	Yct.	1901	Boston, Mass.	Ellsworth, Me.
116770		Ga. s.	Montague.	8	7	25.3	11.0	4.8	Frt.	1897	South Boston, Mass.	Fall River, Mass.

1 Formerly gr. s. Comet A.

2 Formerly ga. s. Tom Thomson.

3 Formerly st. s. Lydia Thompson.

4 Formerly ga. p. Hupe.

5 Formerly sch. y. Colleen Bawn.

† Composite.

MERCHANT MOTOR VESSELS OF THE UNITED STATES—Continued.

Official No.	Signal letters.	Rtg.	Name of vessel.	Gross tonnage.	Net tonnage.	Length.	Breadth.	Depth.	Service.	Crew.	Indicated horsepower.	When built.	Where built.	Home port (where permanent document issues).	
						Feet.	Feet.	Feet.							
209656		Ga. s.	Montana	8	6	42.0	9.6	3.0	Msc.	1	16	1912	Wit, N. C.	Washington, N. C.	
210911		Ga. s.	Montana	36	24	55.5	13.0	8.0	Mso.	3	80	1911	Racine, Wis.	New York, N. Y.	
216448		Ga. s.	Montana	9	7	31.5	9.6	3.7	Frt.	1	16	1918	Bay Center, Wash.	Astoria, Oreg.	
212980		Ga. s.	Montara	25	17	44.5	13.5	5.9	Fsh.	8	30	1915	Glg Harbor, Wash.	Seattle, Wash.	
205622		Ga. s.	Montclair	23	15	48.0	12.0	4.0	Fsh.	3	32	1908	Tacoma, Wash.	Ketchikan, Alaska.	
91952	KDWH	Ga. s.	Monterey	126	119	96.5	25.0	7.5	Frt.	8	1887	1887	Beneta, Cal.	San Francisco, Cal.	
208180		Ga. s.	Monterey	9	9	37.5	10.5	4.2	Tow.	1	50	1911	Black Diamond, Cal.	Do.	
91703		Ga. s.	Montezuma	73	63	73.3	26.2	5.9	Frt.	3	85	1874	San Francisco, Cal.	Do.	
205723		Ga. p.	Moonlight	13	8	46.0	10.7	2.5	Oys.	2	15	1907	Houma, La.	Morgan City, La.	
210118		Ga. s.	Moonlight	13	9	45.0	12.3	5.0	Frt.	5	50	1912	Astoria, Oreg.	Astoria, Oreg.	
211167		Ga. s.	Moonlight	21	14	42.1	13.7	5.7	Fsh.	7	20	1913	Tacoma, Wash.	Seattle, Wash.	
212521		Ga. s.	Moonlight	10	7	31.1	11.0	4.7	Pas.	4	40	1914	Los Angeles, Cal.	Los Angeles, Cal.	
213222		Ga. s.	MOONLIGHT	12	11	40.5	9.8	2.9	Mso.	1	24	1914	Dubuque, Iowa.	Chicago, Ill.	
216449		Ga. s.	Moonlight	9	6	38.0	10.4	4.0	Fsh.	1	12	1918	Hydaburg, Alaska.	Ketchikan, Alaska.	
216596		Ga. s.	Moonlight	14	12	41.0	11.0	3.2	Fsh.	1	16	1918	Sitka, Alaska.	Juneau, Alaska.	
214217	LGDB	Ga. s.	MOONLITE	1,955	1,380	252.0	43.7	21.2	Frt.	15	320	1916	Toledo, Ohio.	New York, N. Y.	
220499		Ga. s.	Moore No. 2	15	10	40.5	12.5	5.2	Tow.	1	100	1920	San Diego, Cal.	San Francisco, Cal.	
205041		Ga. p.	Moorelight	27	9	54.4	10.0	6.5	Frt.	1	1	1911	Madison, Ind.	Cincinnati, Ohio.	
210045		Ga. s.	Moose	9	9	38.7	9.3	4.2	Frt.	1	15	1905	Norfolk, Va.	Boston, Mass.	
213070		Ga. s.	Moose	8	5	34.4	10.0	3.2	Frt.	1	12	(†)	Tacoma, Wash.	Tacoma, Wash.	
215485		Ga. s.	Moose	9	8	35.4	8.2	4.1	Pas.	0	10	1911	Seattle, Wash.	Seattle, Wash.	
220764		Ga. s.	Mopic	6	5	31.0	8.0	3.8	Pas.	1	24	1913	Sault Ste. Marie, Mich.	Marquette, Mich.	
212011		Ga. s.	Moregan	25	17	47.8	14.9	6.4	Fsh.	8	50	1914	Tacoma, Wash.	Juneau, Alaska.	
219232		Ga. s.	Morewitz Bros	16	10	48.5	10.3	4.5	Frt.	1	60	1919	Battery Park, Va.	Newport News, Va.	
93196		Ga. s.	Morgan City	8	5	36.7	11.3	2.5	Frt.	2	1	1901	Berwick, La.	Morgan City, La.	
216352		Ga. p.	Morgantown	25	25	59.0	12.7	2.5	Tow.	3	15	1918	Morgantown, Ky.	Louisville, Ky.	
206296		Ga. s.	Moris	9	8	25.5	8.5	3.6	Fsh.	3	8	1906	Marinette, Wis.	Milwaukee, Wis.	
207623		Ga. s.	Morning Dip	7	6	28.3	8.7	3.3	Pas.	1	14	1905	Leland, Mich.	Grand Haven, Mich.	
90297		Ga. s.	Morning Light	13	12	44.3	15.4	3.6	Tow.	2	2	1873	Patchogue, N. Y.	Norfolk, Va.	
90897		Ga. s.	Morning Light	35	33	67.8	22.4	4.6	Frt.	2	30	1876	Camden, N. J.	Crisfield, Md.	
203368		Ga. s.	Morning Star	9	9	36.8	13.2	5.0	Fsh.	5	5	1906	Rockport, Mass.	Philadelphia, Pa.	
207167		Ga. s.	Morning Star	10	10	34.0	9.6	4.0	Fsh.	2	12	1907	Two Rivers, Wis.	Milwaukee, Wis.	
208543		Ga. s.	Morning Star	12	11	33.8	8.3	3.4	Fsh.	2	10	1904	Mantowoc, Wis.	Chicago, Ill.	
208909		Ga. s.	Morning Star	30	20	58.4	14.2	6.6	Msc.	5	70	1911	Benton Harbor, Mich.	Do.	
209577		Ga. s.	Morning Star	34	23	53.0	15.0	5.2	Fsh.	7	40	1912	Seattle, Wash.	Cordova, Alaska.	
210569		Ga. p.	Morning Star	14	14	56.0	10.5	2.7	Pas.	1	32	1912	Joppa, Ill.	St. Louis, Mo.	
215719		Ga. s.	Morning Star	38	35	55.4	12.0	6.2	Msc.	5	140	1917	Benton Harbor, Mich.	Grand Haven, Mich.	
215705		Ga. s.	Morris H.	15	10	47.9	10.5	3.6	Pas.	1	30	1917	Rainier, Oreg.	Portland, Oreg.	
214789		Ga. s.	Morzhovoi	81	63	80.2	18.9	7.6	Fsh.	7	110	1917	Seattle, Wash.	Seattle, Wash.	
92052		Ga. s.	Moslem	7	6	32.2	13.0	2.9	Pas.	2	2	1889	Amityville, N. Y.	New York, N. Y.	
210146		Ga. s.	Mot.	36	25	64.4	16.4	3.2	Frt.	2	2	1912	Vanceboro, N. C.	Washington, N. C.	
93368		Ga. s.	Motor	38	17	61.8	18.4	7.8	Fsh.	7	7	1903	Gloucester, Mass.	Boston, Mass.	
218488		Ga. s.	MOTOR BARGE No. 30	326	196	134.4	23.6	12.2	Tnk.	4	150	1919	Philadelphia, Pa.	Philadelphia, Pa.	
218981		Ga. s.	MOTOR BARGE No. 31	326	196	134.4	23.6	12.2	Tnk.	5	150	1919	do.	Do.	
216035		Ga. s.	MOTOR LAUNCH No. 10	44	30	62.5	15.0	7.7	Tow.	1	150	1918	do.	Do.	
217752		Ga. s.	MOTOR LAUNCH No. 11	41	28	62.5	15.0	7.7	Tow.	3	150	1919	do.	Do.	
218883		Ga. s.	MOTOR LAUNCH No. 12	45	31	62.5	15.2	7.0	Tow.	4	150	1919	do.	Do.	
214134		Ga. s.	Mouette	13	12	33.5	13.5	4.5	Frt.	1	30	1909	East Providence, R. I.	Providence, R. I.	
211706		Ga. s.	Mound City	7	6	35.0	8.0	2.6	Pas.	1	15	1913	Mound City, Ill.	St. Louis, Mo.	
219708		Ga. s.	Mountaineer	40	27	56.4	15.3	6.7	Fsh.	3	50	1920	Tacoma, Wash.	Los Angeles, Cal.	
216217	LKPB	Ga. s.	Mount Baker	2,904	2,429	285.5	44.8	24.1	Frt.	26	1,000	1918	Portland, Oreg.	New York, N. Y.	
214389		Ga. s.	Mowaco	11	7	47.0	12.0	4.2	Frt.	1	2	40	1905	Muskegon, Mich.	Chicago, Ill.
213781		Ga. p.	Mozelle	29	22	50.7	12.0	2.5	Tow.	1	20	1915	Newport, Ark.	St. Louis, Mo.	
205217		Ga. s.	Mt. Eden	8	4	44.1	12.8	3.4	Tow.	1	90	1907	San Francisco, Cal.	San Francisco, Cal.	
204832		Ga. p.	Mountain Belle	13	13	56.5	13.0	2.7	Tow.	1	1	1907	Ironton, Ohio.	Cincinnati, Ohio.	
207625		Ga. p.	Mud Hen	9	9	34.9	11.8	4.0	Tow.	1	7	1910	Marietta, Wash.	Port Townsend, Wash.	
216923		Ga. y.	Muirmaid V.	11	26	55.9	14.0	5.5	Yct.	1	200	1917	Red Bank, N. J.	Perth Amboy, N. J.	
204574		Ga. s.	Mukilteo	21	17	49.8	13.5	4.8	Tow.	2	1	1907	Mukilteo, Wash.	Port Townsend, Wash.	
219862		Ga. s.	Munlancha	35	24	57.8	10.3	6.7	Frt.	2	1	1920	Brooklyn, N. Y.	New York, N. Y.	
218571		Ga. y.	Murelett	99	80	80.6	19.2	6.0	Yct.	5	100	1919	New York, N. Y.	Do.	
204130		Ga. y.	Muriel	40	34	65.2	14.0	6.3	Yct.	1	1	1907	Long Island City, N. Y.	Seattle, Wash.	
93291		Ga. s.	Muriel	7	6	30.0	11.6	3.3	Frt.	1	1	1902	Riverhead, N. Y.	Greenport, N. Y.	
216300		Ga. s.	Muriel	31	7	62.4	14.4	7.1	Frt.	2	60	1918	East Boothbay, Mo.	Eastport, Me.	
220949	MCGP	Ga. s.	Muriel	2,220	1,596	245.8	46.7	23.9	Frt.	31	1,280	1920	Houghton, Wash.	Seattle, Wash.	
92939		Ga. s.	Murphy Girls	7	7	27.0	10.0	4.0	Fsh.	2	1	1899	Brewer, Me.	Portland, Me.	
214641		Ga. s.	Murray Vandiver	14	9	43.5	14.5	4.9	Tow.	2	100	1916	Croton-on-Hudson, N. Y.	Baltimore, Md.	
202943		Ga. s.	Murrelet	11	7	36.7	9.6	3.2	Fsh.	1	8	1906	Ballard, Wash.	Ketchikan, Alaska.	
211164		Ga. s.	Murrelet	10	6	41.0	11.0	4.2	Msc.	2	20	1911	Seattle, Wash.	Juneau, Alaska.	
17269		Ga. s.	Musie	11	10	35.0	14.0	4.0	Frt.	2	1	1861	New York, N. Y.	Norfolk, Va.	
203510		Ga. s.	Musie	15	10	51.0	11.6	4.5	Pas.	1	55	1906	Terminal Island, Cal.	Los Angeles, Cal.	
206693		Ga. s.	Mustegon	13	9	58.0	9.6	3.8	Frt.	1	1	1903	Wayzata, Minn.	St. Paul, Minn.	
93143		Ga. s.	Mustang	5	5	28.8	11.0	2.6	Fsh.	2	1	1885	Mustang Island, Tex.	Port Lavaca, Tex.	

1 Formerly U. S. Navy launch.
 2 Formerly ga. s. Mount Shasta.
 3 Formerly ga. y. Lydia.

4 Formerly ga. s. Effort II.
 5 Formerly ga. s. George C. Van Tuyl.

† Oil engine.
 ‡ Unknown.

MERCHANT MOTOR VESSELS OF THE UNITED STATES—Continued.

Official No.	Signal letters.	Rig.	Name of vessel.	Gross tonnage.	Net tonnage.	Length.	Breadth.	Depth.	Service.	Crew.	Indicated horsepower.	When built.	Where built.	Home port (where permanent issues).
209174		Ga. s.	Mustang	37	34	56.0	12.5	7.0	Mso.	1	10	1911	St. Joseph, Mich.	New York, N. Y.
219105		Ga. s.	Mutt & Jeff	5	5	24.5	7.8	2.6	Fsh.	3	10	1916	Green Bay, Wis.	Milwaukee, Wis.
219114		Ga. s.	Mutual	47	42	49.6	14.9	5.2	Pas.	2	45	1919	Patchogue, N. Y.	Patchogue, N. Y.
219947		Ga. s.	Mutual	100	53	79.0	10.6	8.7	Fsh.	10	100	1920	Tacoma, Wash.	Tacoma, Wash.
209967		Ga. s.	Muzon	29	19	52.4	15.9	6.2	Fsh.	2	2	1912	Dockton, Wash.	Ketchikan, Alaska.
92641		Ga. s.	Myakka	14	7	40.8	13.4	5.5	Tow.	3	1	1894	Morris Heights, N. Y.	Cedar Keys, Fla.
204376		Ga. p.	My Boat	8	8	33.0	8.0	3.0	Pas.	1	1	1907	Cave in Rock, Ill.	Paducah, Ky.
209604		Ga. s.	My Choice	8	5	51.4	11.4	3.1	Pas.	2	36	1912	Rosedale, Miss.	New Orleans, La.
221065		Ga. y.	My-Jo	24	21	41.6	15.2	2.3	Yct.	1	30	1920	Port Orange, Fla.	St. Augustine, Fla.
218227		Ga. s.	Mycolma II	20	13	51.8	11.0	6.5	Yct.	2	2	1917	Morris Heights, N. Y.	Philadelphia, Pa.
93211		Ga. s.	Myerdale	14	9	43.0	11.2	4.8	Frt.	2	2	1901	Atlantic City, N. J.	Pensacola, Fla.
221438		Ga. y.	Myrdale	10	5	40.8	8.5	4.1	Yct.	1	25	1908	New York, N. Y.	Buffalo, N. Y.
219537		Ga. s.	Myojin	9	6	39.0	10.6	4.3	Fsh.	3	35	1916	Long Beach, Cal.	Los Angeles, Cal.
213133	LFJC	Ga. y.	Myone	45	31	53.2	17.0	5.2	Yct.	2	38	1914	Miami, Fla.	Miami, Fla.
208813		Ga. s.	Myra	8	7	31.3	8.0	3.2	Fsh.	2	8	1907	Sturgeon Bay, Wis.	Milwaukee, Wis.
93199		Ga. s.	Myra Inman	11	8	37.0	14.8	4.0	Oys.	2	2	1901	Gloucester, Mass.	Boston, Mass.
216241		Ga. s.	Myra J. Wooster	46	17	63.5	16.2	7.2	Frt.	1	70	1915	Tramont, Mass.	South West Harbor, Me.
92577		Ga. s.	Myrtle	6	6	25.7	12.0	3.9	Fsh.	1	12	1894	Osterville, Mass.	Vineyard Haven, Mass.
92674		Ga. s.	Myrtle	15	12	51.1	15.3	2.4	Frt.	2	2	1895	Matagorda, Tex.	Galveston, Tex.
93006		Ga. s.	Myrtle	43	32	69.7	20.8	6.0	Oys.	5	5	1900	Patchogue, N. Y.	Bridgeport, Conn.
93310		Ga. s.	Myrtle	9	9	30.0	11.7	5.7	Frt.	2	2	1902	Friendship, Me.	Belfast, Me.
205117		Ga. s.	Myrtle	14	10	45.3	12.3	3.4	Pas.	1	30	1908	Astoria, Ore.	Portland, Ore.
208779		Ga. s.	Myrtle	16	11	46.4	13.0	5.1	Frt.	1	80	1911	Oakland, Cal.	San Francisco, Cal.
209811		Ga. s.	Myrtle	23	15	42.9	13.5	6.2	Fsh.	3	32	1912	Seattle, Wash.	Seattle, Wash.
213284		Ga. s.	Myrtle	12	10	32.4	10.9	4.1	Prs.	1	16	1915	South Bend, Wash.	Do.
213579		Ga. y.	Myrtle	21	15	40.8	11.7	6.3	Yct.	2	50	1915	Elizabeth City, N. C.	Elizabeth City, N. C.
213692		Ga. s.	Myrtle	6	6	25.0	7.6	2.9	Fsh.	3	10	1915	Detroit Harbor, Wis.	Milwaukee, Wis.
216281		Ga. s.	Myrtle	7	5	38.0	9.7	3.6	Frt.	1	24	1912	Chicago, Ill.	Chicago, Ill.
215334		Ga. s.	Myrtle	18	15	41.8	12.4	5.4	Fsh.	4	20	1917	Seattle, Wash.	Ketchikan, Alaska.
216027		Ga. s.	Myrtle	14	9	39.0	11.3	6.0	Fsh.	7	16	1916	Do.	Seattle, Wash.
217958		Ga. s.	Myrtle	9	7	34.2	8.9	4.6	Fsh.	1	16	1919	Port Orchard, Wash.	Do.
218278		Ga. p.	Myrtle	40	31	64.8	14.0	2.2	Tow.	18	50	1919	Cape Girardeau, Mo.	St. Louis, Mo.
202933		Ga. s.	Myrtle E.	16	8	43.0	13.0	6.4	Frt.	2	1	1906	Bremen, Me.	Rockland, Me.
213083		Ga. s.	Myrtle Grove	7	5	38.4	10.4	3.6	Pas.	1	3	1913	Houma, La.	Morgan City, La.
207893		Ga. s.	Myrtle II	11	7	31.9	8.4	3.8	Pas.	1	12	1910	Wilson, Wash.	Port Townsend, Wash.
215923		Ga. s.	Myrtle H.	23	21	42.0	13.4	6.0	Fsh.	2	27	1917	Wrangell, Alaska	Cordova, Alaska.
213303		Ga. s.	Myrtle May	12	8	33.0	11.0	4.7	Frt.	1	16	1915	Tacoma, Wash.	Seattle, Wash.
213494		Ga. s.	Myrtle Soper	10	9	30.6	14.2	4.1	Pas.	1	20	1906	Barnegat, N. J.	Tuckerton, N. J.
210460		Ga. s.	Myrtle W.	9	8	43.2	8.5	3.3	Pas.	1	32	1912	Evansville, Ind.	St. Louis, Mo.
214990		Ga. s.	Myrtle Z.	8	8	28.2	8.6	3.1	Fsh.	2	10	1915	Little Suamico, Wis.	Milwaukee, Wis.
207426		Ga. s.	Myrtle E. Tyler	7	6	35.5	10.3	3.1	Frt.	1	16	1908	Fishing Creek, Md.	Crisfield, Md.
210528		Ga. s.	Myrtle and Thelma	14	8	47.2	10.8	4.4	Oys.	1	15	1912	Ruark, Va.	Cape Charles, Va.
204487		Ga. s.	Myrtle and Walter	6	6	28.9	9.9	5.1	Fsh.	3	2	1907	Brooklin, Me.	South West Harbor, Me.
90872		Ga. s.	Mystery	28	17	55.8	10.7	4.5	Fsh.	3	2	1905	Punta Gorda, Fla.	Key West, Fla.
92104		Ga. s.	Mystery	9	6	43.8	10.4	2.8	Fsh.	3	60	1894	Gloucester, Mass.	New Bern, N. C.
201418		Ga. s.	Mystery	115	73	98.5	23.8	11.2	Frt.	6	40	1904	New York, N. Y.	New York, N. Y.
215183		Ga. y.	Mystery	20	14	61.4	9.5	5.0	Yct.	3	25	1917	Rock Island, Ill.	Crisfield, Md.
221340		Ga. s.	Mystery	11	7	44.8	11.4	3.9	Frt.	2	2	1905	Medford, Mass.	New Bedford, Mass.
202049		Ga. s.	Mystic	9	8	41.0	9.3	4.3	Pas.	1	6	1905	Georgiana, Fla.	St. Augustine, Fla.
202293		Ga. s.	Mystic	11	10	41.2	10.2	2.3	Frt.	1	14	1912	Gloucester, N. C.	New Bern, N. C.
210785		Ga. s.	Mystic	13	11	37.8	9.6	3.2	Frt.	1	1	1916	Rock Island, Ill.	Chicago, Ill.
213875		Ga. p.	Mystic	23	19	43.0	12.0	3.0	Pas.	1	20	1916	Rock Island, Ill.	Chicago, Ill.
			N.											
167330		Ga. s.	N. B. 1	20	20	50.2	16.3	3.0	Pas.	1	1	1918	Seaback, Wash.	Seattle, Wash.
215349		Ga. s.	N. Ardito	24	11	60.8	13.4	6.2	Fsh.	1	60	1917	San Francisco, Cal.	San Diego, Cal.
212687		Ga. s.	N. Estelle	15	7	43.0	12.0	3.6	Frt.	1	17	1914	Manns Harbor, N. C.	Norfolk, Va.
130585		Ga. s.	N. A. Rowe	16	15	41.9	14.9	6.2	Fsh.	6	1	1892	Hoothbay, Me.	Gulfport, Miss.
213333		Ga. s.	N. B. Broward	9	7	40.2	12.4	3.3	Pas.	1	28	1915	Davie, Fla.	Miami, Fla.
130921		Ga. s.	N. D. Tobey	12	8	38.0	8.1	3.8	Tow.	1	1	1901	Hadlock, Wash.	Seattle, Wash.
208985		Ga. s.	N. E. Wright	17	9	48.0	11.2	4.5	Frt.	2	20	1911	Delatville, Va.	Cape Charles, Va.
220602		Ga. s.	N. H. Breaux	21	19	45.8	12.4	3.7	Pas.	2	25	1920	Rhoda, La.	Morgan City, La.
205819		Ga. s.	N. H. Reck	9	7	31.4	9.3	3.3	Frt.	1	18	1905	Key West, Fla.	Key West, Fla.
130556		Ga. s.	N. E. Gallup	20	23	50.5	19.1	5.3	Mso.	1	40	1891	New London, Conn.	Philadelphia, Pa.
218302		Ga. s.	N & K No. 2	18	11	49.6	12.3	5.7	Fsh.	6	50	1918	Los Angeles, Cal.	Los Angeles, Cal.
130836		Ga. s.	N & S	12	8	36.4	11.2	3.2	Pas.	1	15	1899	Seattle, Wash.	Cordova, Alaska.
207412		Ga. s.	N & S	19	14	38.8	12.7	4.6	Fsh.	7	32	1910	Tacoma, Wash.	Seattle, Wash.
218041		Ga. s.	N by E	10	7	32.4	10.0	4.9	Fsh.	1	16	1919	Aberdeen, Wash.	Do.
200276		Ga. s.	Neaman	7	5	28.0	11.0	6.0	Fsh.	1	1	1903	Bremen, Me.	Machias, Me.
220903		Ga. s.	Nesah	10	7	40.1	10.6	4.5	Fsh.	3	30	1916	Los Angeles, Cal.	San Diego, Cal.
219424	LVFJ	Ga. y.	Nesah	81	67	75.8	17.5	8.4	Frt.	6	72	1919	Camden, N. J.	Philadelphia, Pa.
209588		Ga. s.	Nadi	14	10	39.4	12.1	3.8	Yct.	1	1	1912	St. Petersburg, Fla.	Tampa, Fla.

† Formerly Ga. s. Mustang.
 † U. S. S. Mustang.
 † Formerly Ga. s. Legat Bros.

‡ Formerly Ga. y. One Thirty.
 ‡ Formerly Ga. y. (a) Margaret.
 ‡ Formerly Ga. y. (b) Atlanta.

† Oil engine.

MERCHANT MOTOR VESSELS OF THE UNITED STATES—Continued.

Official No.	Signal letters.	Rlg.	Name of vessel.	Gross tonnage.	Net tonnage.	Length.	Breadth.	Depth.	Service.	Crew.	Indicated horsepower.	When built.	Where built.	Home port (where permanent document issues).
						Feet.	Feet.	Feet.						
211144		Ga. y.	Nadla.....	20	13	49.4	12.2	4.5	Yct.	2	35	1913	South Jacksonville, Fla.	Newark, N. J.
91022		Ga. s.	Nadine.....	11	8	35.7	12.0	4.0	Msc.	1	20	1877	Greenport, N. Y.	New York, N. Y.
157513		Ga. s.	Naganook.....	14	12	42.8	14.2	4.3	Msc.	1	100	1897	New York, N. Y.	Do.
211847	LDHT	Ga. y.	Nahmooka.....	84	57	64.0	20.7	6.3	Yct.	4	100	1913	Camden, N. J.	Do.
220393	MBDK	Ga. y.	Nahmooka.....	48	31	55.1	16.0	7.2	Yct.	4	150	1920	do.	Philadelphia, Pa.
220880	MCCL	Ga. y.	Nahmooka.....	101	79	60.4	17.9	9.2	Yct.	6	150	1921	do.	New York, N. Y.
130631		Ga. s.	Nalad.....	9	7	38.0	13.0	4.3	Msc.	1	1	1893	Greenport, N. Y.	Greenport, N. Y.
130820		Ga. s.	Nalad.....	8	8	35.0	10.3	4.0	Msc.	1	1	1893	Salem, N. J.	Philadelphia, Pa.
200125		Ga. s.	Nalad.....	14	7	65.0	9.6	4.4	Pas.	1	2	1903	Detroit, Mich.	Detroit, Mich.
204336		Ga. s.	Nalad.....	9	8	38.6	7.4	4.0	Pas.	2	40	1907	Windsor, W. Va.	Milwaukee, Wis.
207439		Ga. s.	Nalad.....	15	24	47.0	11.3	3.9	Fsh.	3	25	1918	Seattle, Wash.	Juneau, Alaska.
214340		Ga. s.	Nalad.....	19	14	45.5	11.4	5.5	Yct.	1	50	1909	St. Louis, Mo.	Mobile, Ala.
206504		Ga. y.	Nals.....	19	14	45.5	11.4	5.5	Yct.	1	50	1909	Manitowish, Wis.	Chicago, Ill.
207907		Ga. s.	Nalocks.....	21	17	45.1	10.7	4.4	Pas.	1	1	1910	Medford, Mass.	Boston, Mass.
205551		Ga. s.	Nakan.....	9	9	31.9	7.0	4.2	Frt.	1	10	1894	New York, N. Y.	Providence, R. I.
215100		Ga. s.	Nakat.....	11	11	36.2	9.9	5.2	Fsh.	2	30	1917	Seattle, Wash.	Seattle, Wash.
218688		Ga. s.	Nakina.....	13	10	46.0	13.7	7.7	Pas.	1	60	1919	Juneau, Alaska.	Juneau, Alaska.
208747		Ga. s.	Naldnah.....	11	8	40.7	8.0	3.8	Pas.	1	20	1908	Alton, Ill.	St. Louis, Mo.
207308		Ga. s.	Namakanta.....	11	13	42.9	10.9	4.3	Fsh.	2	28	1910	Boothbay Harbor, Me.	Belfast, Me.
214143		Ga. s.	Namke.....	13	12	33.2	11.0	4.4	Frt.	1	18	1916	Bayport, N. Y.	New York, N. Y.
211632		Ga. s.	Nan.....	7	6	29.4	12.3	3.7	Frt.	1	15	1902	Atlantic City, N. J.	Miami, Fla.
208482		Ga. s.	Nan B.....	43	36	60.6	15.8	5.8	Fsh.	3	65	1911	Astoria, Ore.	Ketchikan, Alaska.
211445		Ga. y.	Nan C.....	14	14	44.0	12.0	6.4	Yct.	2	25	1913	Atlantic City, N. J.	Philadelphia, Pa.
130683		Ga. s.	Nanoy.....	15	14	38.5	14.4	5.0	Tow.	2	1894	Provincetown, Mass.	Provincetown, Mass.	
210207		Ga. s.	Nanoy.....	9	9	36.0	11.5	3.9	Fsh.	1	20	1912	Kasaan, Alaska.	Sitka, Alaska.
210513		Ga. s.	Nanoy.....	8	6	36.4	10.6	3.4	Frt.	2	20	1912	Georgetown, B. C.	Georgetown, S. C.
217950		Ga. s.	Nanoy.....	18	18	44.0	13.4	5.4	Fsh.	6	30	1919	East Boston, Mass.	Boston, Mass.
81819		Ga. y.	Nancy Alice.....	32	32	60.0	16.5	6.4	Yct.	4	1902	Gloucester, Mass.	Chicago, Ill.	
201477		Ga. s.	Nancy Ann.....	15	10	50.6	11.2	3.5	Frt.	2	30	1904	Morris Heights, N. Y.	Houston, Tex.
207785		Ga. s.	Nancy B.....	15	13	43.6	13.6	3.6	Pas.	1	36	1910	Stratford, Conn.	New York, N. Y.
207402		Ga. s.	Nancy C.....	12	8	50.0	10.4	4.0	Pas.	1	25	1909	Houston, Tex.	Houston, Tex.
215311		Ga. p.	Nancy H.....	12	14	60.8	12.8	4.4	Frt.	2	25	1917	Vicksburg, Miss.	Vicksburg, Miss.
214401		Ga. p.	Nancy L.....	12	12	40.9	10.1	2.0	Tow.	2	12	1916	Combs Ferry, Ky.	Louisville, Ky.
208053		Ga. s.	Nancy Lee.....	36	19	51.6	12.1	5.9	Pas.	3	8	1910	White Neck Creek, Md.	Washington, D. C.
218737		Ga. s.	Nannie.....	9	9	45.2	12.7	3.9	Frt.	1	14	1919	Amburg, Va.	Norfolk, Va.
130382		Ga. s.	Nannie May.....	15	8	55.0	14.3	3.7	Oys.	3	1887	Somerset County, Md.	Cape Charles, Va.	
130567		Ga. s.	Nannie P. White.....	13	7	50.5	13.6	3.2	Frt.	1	1891	do.	Norfolk, Va.	
202110		Ga. s.	Nansen.....	13	10	32.8	11.2	3.8	Fsh.	1	10	1905	Ballard, Wash.	Wrangell, Alaska.
220099		Ga. y.	Nan Tom.....	19	13	45.8	10.6	5.4	Yct.	60	1917	Cleveland, Ohio.	Cleveland, Ohio.	
205475		Ga. s.	Nanticoke.....	18	7	45.5	12.0	2.8	Frt.	2	24	1908	Nanticoke, Md.	Newport News, Va.
200419		Ga. s.	Nantucket.....	15	9	41.8	10.9	4.0	Fer.	3	34	1903	Eureka, Cal.	Eureka, Cal.
220655		Ga. s.	Nantucket.....	9	6	42.6	11.2	3.5	Frt.	2	16	1915	McCoast, Va.	Cape Charles, Va.
202279		Ga. y.	Naoma.....	30	23	53.4	12.0	5.6	Yct.	3	1905	Boston, Mass.	Savannah, Ga.	
203277		Ga. s.	Naoman.....	7	6	44.0	13.8	2.8	Frt.	1	15	1905	Port Haywood, Va.	Newport News, Va.
213461		Ga. s.	Naomi.....	11	7	41.6	10.3	7.2	Tow.	2	21	1915	Orange, Tex.	Port Arthur, Tex.
213728		Ga. s.	Naomi.....	17	10	45.2	13.0	4.0	Frt.	1	24	1915	Perrin, Va.	Newport News, Va.
208392		Ga. s.	Naomi Bruce.....	18	10	49.6	11.2	5.4	Cod.	6	36	1911	Essex, Mass.	Gloucester, Mass.
219220		Ga. s.	Naomi Bruce II.....	25	11	55.8	13.3	6.4	Fsh.	2	45	1919	Gloucester, Mass.	Crisfield, Md.
210817		Ga. s.	Naomi R. Tolley.....	13	6	40.0	12.2	3.9	Frt.	2	14	1912	Fishing Creek, Md.	San Francisco, Cal.
205516		Ga. s.	Napa.....	11	7	37.4	12.2	4.5	Frt.	1	40	1907	Tiburon, Cal.	New York, N. Y.
211045		Ga. s.	Napeague.....	50	40	50.6	20.5	6.5	Frt.	2	100	1913	Tottenville, N. Y.	New York, N. Y.
218507		Ga. s.	Narada.....	62	42	73.6	16.9	6.8	Ten.	5	100	1919	Tacoma, Wash.	Seattle, Wash.
218584		Ga. s.	Narhel.....	17	8	45.7	12.7	5.3	Frt.	1	40	1917	Brookings, Ore.	San Francisco, Cal.
130628		Ga. s.	Narika.....	7	7	34.4	11.6	4.6	Oys.	1	10	1893	Fall River, Mass.	Providence, R. I.
130919		Ga. y.	Narkeeta.....	29	27	55.4	16.9	6.6	Yct.	4	25	1901	Baltimore, Md.	New York, N. Y.
207364		Ga. y.	Narmada.....	66	52	90.0	15.5	8.4	Yct.	3	200	1910	Detroit, Mich.	Rockland, Me.
216441		Ga. s.	Narragansett.....	27	18	58.7	15.7	5.7	Fsh.	1	55	1918	Los Angeles, Cal.	Los Angeles, Cal.
214212		Ga. s.	Narunna.....	14	8	46.1	12.2	3.4	Fsh.	1	1	1907	Stamford, Conn.	Tampa, Fla.
120971	KLWS	Ga. s.	NARWHAL.....	239	160	138.8	22.0	11.2	Frt.	12	1894	Boston, Mass.	Do.	
204235		Ga. s.	Narwhal.....	9	6	30.0	11.1	5.2	Fsh.	1	8	1907	Vinal Haven, Me.	Rockland, Me.
203344		Ga. s.	Naselle.....	14	10	50.2	11.0	3.7	Pas.	1	1	1906	Astoria, Ore.	Astoria, Ore.
130472		Ga. s.	Nashawena.....	43	21	65.0	15.0	7.4	Fsh.	14	45	1889	Boston, Mass.	Portland, Me.
205244		Ga. s.	Nashawena.....	7	7	28.0	10.4	4.6	Fsh.	1	15	1904	East Providence, R. I.	Providence, R. I.
130652		Ga. s.	Nassau.....	9	7	38.0	11.7	3.8	Oys.	2	2	1901	Freeport, N. Y.	New York, N. Y.
216883		Ga. s.	Nassau.....	12	10	38.3	12.3	3.0	Fsh.	2	10	1906	Chester, Fla.	Fernandina, Fla.
130960		Ga. s.	Natalie.....	10	7	49.0	11.0	4.1	Frt.	2	7	1902	Baltimore, Md.	Baltimore, Md.
209801		Ga. s.	Natalie.....	22	13	45.0	15.4	4.5	Frt.	4	38	1912	Wareham, Mass.	Vineyard Haven, Mass.
211861		Ga. s.	Natalie Hammond.....	110	51	102.7	22.9	11.1	Fsh.	23	1913	Essex, Mass.	Gloucester, Mass.	
221059		Ga. s.	Natalie Mae.....	35	23	64.8	13.7	6.6	Msc.	3	720	1921	Brooklyn, N. Y.	New York, N. Y.
130142		Ga. s.	Natchez.....	10	7	37.8	11.5	3.2	Frt.	2	1	1878	Chenier, Caminda, La.	New Orleans, La.
200867		Ga. s.	Nathalie.....	11	6	37.8	12.7	3.5	Frt.	2	10	1908	Mount Pleasant, S. C.	Charleston, S. C.
214721		Ga. y.	Nathalie.....	18	10	43.8	10.7	8.3	Yct.	1	37	1910	New Orleans, La.	New Orleans, La.
212326		Ga. s.	National.....	11	9	33.6	12.4	4.1	Fsh.	4	25	1914	Atlantic City, N. J.	Philadelphia, Pa.
220193		Ga. s.	National.....	30	20	51.4	13.6	6.4	Fsh.	5	45	1920	Seattle, Wash.	Seattle, Wash.

1 Formerly slip. Maggie T. Young.

2 Formerly st. y. Decoy.

3 Formerly ga. y. Arline.

4 Formerly (a sch. y. Wemco II.
(b ga. y. Juanita.

6 Formerly st. y. Formosa.

MERCHANT MOTOR VESSELS OF THE UNITED STATES—Continued.

Official No.	Signal letters.	Rtg.	Name of vessel.	Gross tonnage.	Net tonnage.	Length.	Breadth.	Depth.	Service.	Crew.	Indicated horsepower.	When built.	Where built.	Home port (where permanent ment issues).
200021		Ga. s.	National Park.....	14	0	Feet. 60.0	Feet. 8.6	Feet. 4.4	Pas.	0	1903	Detroit, Mich.....	Detroit, Mich.
18649		Ga. s.	Native.....	10	7	36.2	14.2	3.1	Frt.	2	1870	Ilynes Bay, Tex.....	Port Lavaca, Tex.
18177		Ga. s.	Native.....	8	8	35.0	12.6	3.0	Frt.	2	1879	Mobile, Ala.....	Mobile, Ala.
205670		Ga. s.	Native Oyster.....	8	6	37.8	11.1	3.0	Frt.	1	30	1903	Bay Center, Wash.....	Seattle, Wash.
208682		Ga. s.	Natoma.....	12	8	30.5	12.6	4.1	Pas.	1	16	1911	Tacoma, Wash.....	Tacoma, Wash.
216566		Ga. s.	Natoma.....	23	16	55.1	16.7	4.6	Tow.	1	120	1918	Astoria, Oreg.....	Astoria, Oreg.
130548		Ga. s.	Nautilus.....	14	9	46.7	14.0	4.1	Fsh.	1	1833	Brooklyn, N. Y.....	New York, N. Y.
130955		Ga. y.	Nautilus.....	11	6	33.3	11.6	6.0	Fsh.	4	1899	Belfast, Me.....	Gloucester, Mass.
202067		Ga. s.	Nautilus.....	13	8	47.2	12.1	4.3	Frt.	1	1905	Lubeo, Me.....	Eastport, Me.
209621		Ga. s.	Nautilus.....	15	10	36.8	12.6	4.6	Salv.	2	40	1912	Palm Beach, Fla.....	New York, N. Y.
210276		Ga. s.	Nautilus.....	15	11	45.9	15.7	4.2	Pas.	2	30	1912	Pocomoke City, Md.....	Philadelphia, Pa.
215320		Ga. y.	Nautilus II.....	32	21	66.3	11.7	5.8	Yct.	2	200	1917	New York, N. Y.....	Hartford, Conn.
130830		Ga. s.	Navahoe.....	9	7	33.9	12.4	5.5	Frt.	2	1899	Cutler, Me.....	Eastport, Me.
203396		Ga. s.	Navahoe.....	16	7	49.6	18.0	3.3	Fsh.	3	1905	Biloxi, Miss.....	Gulport, Miss.
130626		Ga. s.	Navajo.....	10	10	35.7	11.9	5.5	Fsh.	2	1893	East Boothbay, Me.....	Machias, Me.
214401		Ga. s.	Navajo.....	29	16	59.1	18.0	3.2	Frt.	1	30	1916	St. Augustine, Fla.....	St. Augustine, Fla.
214155		Ga. y.	Navajo III.....	40	32	62.6	13.0	6.1	Yct.	1	1916	New York, N. Y.....	Sandusky, Ohio.
210483		Ga. y.	Navajo IV.....	64	54	71.4	17.0	6.1	Yct.	2	90	1912do.....	New York, N. Y.
200042		Ga. s.	Navarro.....	20	14	39.5	14.3	6.6	Pas.	2	1901	Marinette, Wis.....	Milwaukee, Wis.
214490		Ga. s.	Nayoh.....	14	10	45.0	10.3	4.6	Pas.	2	40	1916	Minneapolis, Minn.....	Grand Haven, Mich.
210577	LCKM	Ga. y.	Navidad.....	157	151	110.0	24.0	7.8	Yct.	4	00	1910	Arkansas Pass, Tex.....	Port Lavaca, Tex.
209982		Ga. y.	Navigator.....	51	35	87.0	14.0	6.2	Yct.	6	250	1912	South Boston, Mass.....	New York, N. Y.
220838		Ga. y.	Navillus II.....	13	9	35.6	12.3	4.5	Pas.	2	60	1910	Penobscot, Me.....	Boston, Mass.
130236		Ga. s.	Navlgawaw.....	7	7	27.6	12.9	4.9	Frt.	1	1882	Ellsworth, Me.....	Rockland, Me.
208735	LCIG	Ga. s.	Naya.....	24	16	51.4	14.5	4.8	Yct.	1	25	1911	Miami, Fla.....	Miami, Fla.
214981		Ga. s.	Neala.....	41	33	58.2	15.1	7.1	Frt.	3	14	1917	Tacoma, Wash.....	Seattle, Wash.
204168		Ga. s.	Nebaska.....	8	5	35.3	10.6	3.1	Frt.	2	1907	Dockton, Wash.....	Do.
214106		Ga. y.	Nebaska.....	8	5	36.7	10.2	4.4	Fsh.	1	20	1916	Los Angeles, Cal.....	San Diego, Cal.
214644		Ga. s.	Nebaska.....	23	18	43.6	13.0	5.7	Fsh.	7	30	1917	Tacoma, Wash.....	Seattle, Wash.
210647		Ga. s.	Nod.....	7	6	37.6	11.1	3.4	Frt.	2	1912	Sharpsville, Md.....	Baltimore, Md.
217106		Ga. s.	Nod.....	12	10	40.0	13.2	3.2	Msc.	2	28	1917	Lake Charles, La.....	Morgan City, La.
203117	KVJS	Ga. y.	Needle.....	22	18	54.0	10.0	5.7	Yct.	2	100	1906	Boston, Mass.....	New Bedford, Mass.
204097		Ga. p.	Needmore.....	17	17	56.4	11.6	3.0	Tow.	4	25	1908	St. Joseph, Mo.....	Kansas City, Mo.
221303		Ga. s.	Neeka.....	9	8	31.0	10.6	5.4	Pas.	1	24	1921	Dundas Bay, Alaska.....	Juneau, Alaska.
216259		Ga. s.	Neonal.....	6	5	29.7	8.6	3.4	Pas.	0	10	1914	Rollingbay, Wash.....	Seattle, Wash.
208991		Ga. s.	Nell Johnson.....	39	18	65.7	20.0	3.2	Oys.	10	1907	Greenville, N. J.....	Philadelphia, Pa.
206449		Ga. s.	Nella.....	13	9	43.1	10.3	4.4	Pas.	1	30	1909	St. Anton, Cal.....	San Francisco, Cal.
209010		Ga. s.	Nelomo.....	10	9	38.4	11.3	4.0	Msc.	1	20	1911	Moriches, N. Y.....	Patchogue, N. Y.
218303		Ga. s.	Nelco No. 2.....	45	31	65.0	17.3	7.3	Fsh.	8	100	1919	Los Angeles, Cal.....	Los Angeles, Cal.
216497		Ga. s.	Nelch.....	10	7	52.1	20.7	2.7	Pas.	1	50	1918do.....	Do.
130862		Ga. p.	Nella May.....	17	17	59.0	18.5	2.8	Frt.	1	1900	Vermilion, S. Dak.....	Pembina, N. Dak.
214264		Ga. s.	Nella 2.....	7	6	28.5	8.9	4.5	Pas.	1	15	1914	Port Chester, N. Y.....	New York, N. Y.
212274		Ga. s.	Nella 3.....	8	8	50.1	11.3	2.2	Pas.	1	36	1914	Linn Creek, Mo.....	St. Louis, Mo.
18717		Ga. s.	Nella 4.....	9	9	31.6	13.4	4.4	Fsh.	1	1872	Mystic, Conn.....	Providence, R. I.
130502		Ga. s.	Nellie.....	47	30	57.0	17.5	4.0	Fsh.	3	1880	San Francisco, Cal.....	Los Angeles, Cal.
130578		Ga. s.	Nellie.....	8	8	25.6	12.7	3.4	Oys.	3	8	1891	Smithtown, N. Y.....	Bridgeport, Conn.
130832		Ga. s.	Nellie.....	8	7	37.0	15.0	3.1	Fsh.	2	12	1899	East Fowl River, Ala.....	Mobile, Ala.
203489		Ga. s.	Nellie.....	7	7	27.0	8.4	3.0	Fsh.	2	16	1894	Manitowoc, Wis.....	Grand Haven, Mich.
209897		Ga. s.	Nellie.....	9	8	30.0	8.4	3.4	Frt.	2	1900do.....	Milwaukee, Wis.
213767		Ga. y.	Nellie.....	22	20	42.0	14.0	4.5	Yct.	2	24	1915	Baltimore, Md.....	Philadelphia, Pa.
213870		Ga. s.	Nellie.....	21	14	48.0	12.5	4.7	Frt.	1	1916	Beaumont, Tex.....	Port Arthur, Tex.
215235		Ga. s.	Nellie.....	8	7	34.1	8.7	3.7	Fsh.	1	6	1907	Essington, Pa.....	Philadelphia, Pa.
221979		Ga. s.	Nellie II.....	10	8	37.4	11.0	3.8	Pas.	1	40	1921do.....	Do.
202459		Ga. p.	Nellie B.....	10	6	51.0	11.8	2.4	Frt.	3	1905	Bayou Piron, La.....	New Orleans, La.
215102		Ga. s.	Nellie B.....	10	8	34.2	9.3	4.6	Fsh.	4	25	1917	Seattle, Wash.....	Seattle, Wash.
218273		Ga. s.	Nellie B.....	7	7	29.3	12.1	3.4	Oys.	1	45	1919	Manette, Wash.....	Do.
130734		Ga. s.	Nellie Bly.....	40	35	60.0	13.5	6.2	Fsh.	2	1897	East Rockaway, N. Y.....	Patchogue, N. Y.
130883		Ga. s.	Nellie Bly.....	9	6	43.5	15.0	3.4	Frt.	1	1900	Marsh Market, Va.....	Elizabeth City, N. C.
131020		Ga. s.	Nellie Bly.....	14	13	48.9	14.6	4.5	Pas.	2	1900	Millville, N. J.....	Philadelphia, Pa.
211284		Ga. s.	Nellie Bly.....	11	7	31.6	10.5	3.0	Frt.	2	20	1913	Bothell, Wash.....	Seattle, Wash.
130883		Ga. s.	Nellie C.....	8	7	32.7	11.2	5.4	Fsh.	2	1892	Bremen, Me.....	Belfast, Me.
207812		Ga. s.	Nellie C.....	15	10	47.6	12.0	3.8	Pas.	2	50	1910	Fairhaven, Cal.....	Eureka, Cal.
220037		Ga. p.	Nellie Deer.....	25	11	64.0	12.8	1.7	Frt.	1	30	1920	Creston, W. Va.....	Pittsburgh, Pa.
210515		Ga. s.	Nellie Irwin.....	0	8	36.4	10.6	4.4	Pas.	1	25	1911	Boston, Mass.....	Boston, Mass.
201111		Ga. s.	Nellie II.....	12	7	41.0	14.2	6.7	Frt.	1	1904	East Machias, Me.....	Machias, Me.
213336		Ga. s.	Nellie II.....	17	15	36.0	10.8	5.2	Fsh.	2	30	1915	Manitowoc, Wis.....	Grand Haven, Mich.
206557		Ga. s.	Nellie I.....	6	6	30.1	10.4	3.7	Fsh.	1	13	1908	Boston, Mass.....	Boston, Mass.
205570		Ga. s.	Nellie L.....	24	7	49.1	17.1	4.0	Fsh.	5	1912	Biloxi, Mass.....	Gulport, Miss.
205590		Ga. s.	Nellie Leona.....	8	5	29.6	11.5	6.0	Fsh.	1	7	Friendship, Me.....	Rockland, Me.
218300		Ga. s.	Nellie May.....	10	7	34.9	11.5	4.2	Fsh.	3	24	1919	Westerly, R. I.....	Newport, R. I.
130415		Ga. s.	Nellie O.....	7	7	38.9	13.3	3.1	Frt.	2	1888	Portsmouth, Va.....	Norfolk, Va.
221175		Ga. s.	Nellie R.....	9	6	33.2	9.8	4.9	Fsh.	1	16	1921	Stadium, Wash.....	Tacoma, Wash.
130630		Ga. s.	Nellie S.....	6	6	32.2	12.4	3.6	Frt.	1	1894	Double Bayou, Tex.....	Galveston, Tex.
210283		Ga. s.	Nellie Russell.....	9	7	31.3	10.3	5.5	Pas.	1	1912	New Britain, Conn.....	Hartford, Conn.

1 Formerly (a) ga. y. Maris.
(b) ga. y. Owalssa.

2 Formerly (a) ga. y. Needle.
(b) U. S. S. Needle.

MERCHANT MOTOR VESSELS OF THE UNITED STATES—Continued.

Official No.	Signal letters.	Rig.	Name of vessel.	Gross tonnage.	Net tonnage.	Length.	Breadth.	Depth.	Service.	Crew.	Indicated horsepower.	When built.	Where built.	Home port (where permanent document issues).
206236		Ga. s.	Nellie Torrey.....	9	6	30.0	9.5	4.0	Fsh.	2	12	1910	Wrangell, Alaska.....	Wrangell, Alaska.
126430		Ga. s.	Nellie W.....	12	8	41.3	15.8	3.0	Pas.	2	1887	Atlantic City, N. J.....	Philadelphia, Pa.
130296		Ga. s.	Nellie B. Day.....	122	79	102.0	17.5	7.5	Fsh.	3	1884	Lenoxville, N. C.....	Apalachicola, Fla.
130981		Ga. s.	Nellie G. York.....	14	11	39.5	12.6	6.3	Fsh.	1	14	1902	Bremen, Me.....	Norfolk, Me.
206906		Ga. s.	Nellie L. Grebb.....	14	9	42.4	11.0	5.0	Tow.	3	54	1909	Baltimore, Md.....	Norfolk, Va.
200173		Ga. s.	Nellie M. Stanley.....	14	7	48.1	13.1	5.0	Frt.	2	1903	Dennysville, Me.....	Eastport, Me.
130089		Ga. s.	Nellie T. Gaskell.....	23	11	50.0	14.9	6.0	Cod.	6	1877	Gloucester, Mass.....	Gloucester, Mass.
132028		Ga. s.	Nellie and Mattie.....	28	23	58.3	18.2	4.2	Frt.	3	20	1883	Bridgeport, N. J.....	Philadelphia, Pa.
212631		Ga. s.	Nelseco.....	38	25	55.7	20.0	6.7	Frt.	2	120	1914	New London, Conn.....	New London, Conn.
215592	LHVC	Ga. s.	Nelseco 2d.....	237	147	110.5	29.0	8.2	Pas.	4	240	1917	Boothbay Harbor, Me.....	Do.
209283		Ga. s.	Nelsine.....	42	28	47.0	15.0	7.6	Tow.	2	40	1911	Seattle, Wash.....	Seattle, Wash.
213775		Ga. s.	Nelson.....	9	6	33.9	10.4	4.2	Frt.	1	10	1915	Astoria, Ore.....	Astoria, Ore.
130318		Ga. s.	Nelson.....	12	11	44.5	15.5	4.1	Frt.	1	1884	Harker Island, N. C.....	New Bern, N. C.
202896		Ga. s.	Nelson.....	34	28	59.0	20.6	5.2	Frt.	10	1906	Tottenville, N. Y.....	Philadelphia, Pa.
209825		Ga. p.	Nelson C.....	13	8	53.0	10.2	2.5	Tow.	1	1912	Irvine, Ky.....	Louisville, Ky.
220100		Ga. s.	Nelson K.....	5	5	32.6	8.8	3.3	Fsh.	4	40	1916	Dunkirk, N. Y.....	Buffalo, N. Y.
209280	LCFN	Ga. y.	Nemaha.....	81	55	91.0	16.0	7.8	Yct.	8	300	1911	Baltimore, Md.....	New York, N. Y.
130712		Ga. s.	Nemesis.....	10	10	33.7	12.3	3.8	Fsh.	1	1896	Patchogue, N. Y.....	Patchogue, N. Y.
130705		Ga. y.	Nemo.....	22	11	44.4	14.1	3.9	Yct.	2	1895	Kennebunk, Me.....	Portland, Me.
211761		Ga. s.	Nemo.....	14	13	39.5	8.7	2.3	Mso.	1	12	1913	Wit, N. C.....	Beaufort, N. C.
214255		Ga. y.	Nemo.....	26	23	53.8	12.5	5.6	Yct.	1	1916	New York, N. Y.....	Savannah, Ga.
215370		Ga. y.	Nemoshia.....	21	14	55.0	10.0	6.0	Yct.	1	1917	Sibley, Mich.....	Toledo, Mich.
203957		Ga. s.	Nenamoshia.....	22	9	54.6	14.4	4.4	Fsh.	2	20	1911	Toledo, Mich.....	Toledo, Mich.
205224		Ga. s.	Neonetta.....	13	9	38.0	10.6	3.2	Pas.	1	18	1908	Seattle, Wash.....	Portland, Ore.
204577		Ga. y.	Nepahwin.....	37	25	66.5	13.7	5.8	Yct.	4	1907	Camden, N. J.....	Seattle, Wash.
213812		Ga. y.	Nepahwin.....	17	16	41.5	10.0	3.8	Yct.	2	24	1904	Oshkosh, Wis.....	New Haven, Conn.
130348		Ga. y.	Nepenthe.....	29	20	44.4	15.8	6.4	Yct.	1	12	1889	Bristol, R. I.....	Milwaukee, Wis.
211045		Ga. y.	Nepenthe.....	46	34	61.2	17.0	7.3	Yct.	2	48	1914	Fort Myers, Fla.....	Baltimore, Md.
214676	LQQC	Ga. y.	Nepenthe.....	84	65	75.6	17.3	8.4	Yct.	6	160	1917	Camden, N. J.....	Philadelphia, Pa.
220872		Ga. y.	Nepenthe.....	22	14	53.6	11.1	7.9	Yct.	1	80	1912	Marquette, Mich.....	New York, N. Y.
213498		Ga. s.	Nerai.....	15	10	75.0	9.0	2.6	Fsh.	1	50	1915	Quincy, Ill.....	Marquette, Mich.
210150		Ga. s.	Neponit.....	44	40	61.6	19.2	5.5	Pas.	2	75	1912	Morehead City, N. C.....	Chicago, Ill.
130726		Ga. s.	Neptune.....	13	12	36.7	11.0	3.8	Mso.	1	1896	Greensport, N. Y.....	New York, N. Y.
202097		Ga. s.	Neptune.....	18	12	36.6	11.6	4.5	Frt.	5	1905	Ballard, Wash.....	Greensport, N. Y.
207057		Ga. s.	Neptune.....	10	9	30.0	9.1	3.5	Fsh.	2	10	1908	Traverse City, Mich.....	Seattle, Wash.
208245		Ga. s.	Neptune.....	6	31.5	10.5	4.0	4.0	Pas.	2	10	1910	Tacoma, Wash.....	Grand Haven, Mich.
208814		Ga. s.	Neptune.....	9	8	31.0	11.5	3.7	Pas.	2	20	1910	Marinette, Wis.....	Wrangell, Alaska.
209031		Ga. s.	Neptune.....	7	5	34.5	9.8	3.8	Frt.	1	50	1911	Alameda, Cal.....	Milwaukee, Wis.
217503		Ga. s.	Neptune.....	10	6	39.0	10.6	4.2	Fsh.	3	30	1916	Los Angeles, Cal.....	San Francisco, Cal.
218469		Ga. s.	Neptune.....	7	6	33.5	8.2	2.7	Fsh.	1	60	1919	Everett, Wash.....	San Angeles, Cal.
218649		Ga. s.	Neptune No. 1.....	14	9	38.5	13.1	5.1	Mso.	1	40	1918	Brooklyn, N. Y.....	Seattle, Wash.
218296		Ga. s.	Neptune No. 1.....	19	9	48.4	12.2	5.0	Fsh.	6	45	1919	Wilmington, Cal.....	New York, N. Y.
209491		Ga. s.	Nereid.....	42	29	65.7	16.7	6.4	Frt.	2	100	1911	Friday Harbor, Wash.....	San Diego, Cal.
219094		Ga. y.	Nereid.....	23	19	53.9	11.0	4.9	Yct.	4	300	1919	Milwaukee, Wis.....	Seattle, Wash.
204100		Ga. s.	Nereid III.....	18	14	42.0	10.4	4.7	Tow.	2	25	1906	New York, N. Y.....	Buffalo, N. C.
214171		Ga. y.	Nereides.....	16	13	43.2	11.2	5.1	Yct.	1	85	1916	Long Island City, N. Y.....	Charleston, S. C.
202990		Ga. y.	Nerita.....	27	18	69.2	10.3	5.8	Yct.	2	150	1906	Upper Nyack, N. Y.....	Tampa, Fla.
210816		Ga. s.	Nesika.....	11	7	32.5	11.7	3.6	Tow.	1	18	1912	Bernton, Wash.....	Belfast, Me.
130670		Ga. s.	Nestor.....	0	5	24.3	11.2	4.0	Frt.	1	10	1894	Harwichport, Mass.....	Seattle, Wash.
130422		Ga. y.	Netlia.....	34	31	48.0	14.2	4.2	Yct.	2	37	1888	Tottenville, N. Y.....	Vineyard Haven, Mass.
18721		Ga. s.	Nettie.....	85	39	79.4	17.5	7.8	Frt.	5	1872	Tottenville, N. Y.....	St. Augustine, Fla.
130083		Ga. s.	Nettie.....	5	5	30.8	11.5	2.8	Mso.	1	1876	Baltimore, N. Y.....	New Bern, N. C.
130559		Ga. y.	Nettie.....	29	24	59.0	13.1	6.2	Yct.	2	45	1891	New York, N. Y.....	Newport, R. I.
130660		Ga. s.	Nettie.....	9	5	32.7	11.5	5.5	Fsh.	3	1894	Bremen, Me.....	New York, N. Y.
202898		Ga. s.	Nettie.....	9	6	58.0	8.0	3.4	Frt.	2	1005	1905	Peoria, Ill.....	Gloucester, Mass.
205619		Ga. s.	Nettie.....	8	7	40.6	10.0	2.6	Pas.	1	15	1908	Jacksonville, N. C.....	Peoria, Ill.
215565		Ga. s.	Nettie Allinson.....	9	8	34.9	9.1	3.9	Pas.	1	16	1898	South Boston, Mass.....	Wilmington, N. C.
130326		Ga. s.	Nettie B.....	25	14	63.1	17.1	5.1	Wild.	2	1883	Solomons, Md.....	Fall River, Mass.
210990		Ga. s.	Nettie B.....	6	5	28.0	10.0	4.4	Frt.	1	1913	Vinal Haven, Me.....	Baltimore, Md.
130730		Ga. s.	Nettie Bell.....	10	8	39.0	12.2	3.4	Mso.	1	1896	Freeport, N. Y.....	Vinal Haven, Me.
130367		Ga. s.	Nettie Green.....	6	5	28.5	12.5	3.0	Fsh.	1	1896	Patchogue, N. Y.....	Patchogue, N. Y.
201078		Ga. s.	Nettie M.....	9	6	41.0	10.6	3.2	Frt.	1	1904	Sharptown, Md.....	Do.
130301		Ga. s.	Nettie May.....	23	22	63.8	17.1	4.5	Frt.	2	1884	Madison, Md.....	Crisfield, Md.
130989		Ga. s.	Nettie May.....	10	8	52.0	13.8	3.0	Fsh.	1	1902	Whitestone, Va.....	Norfolk, Va.
130740		Ga. s.	Nettie B. Smith.....	7	7	37.0	11.2	3.0	Mso.	1	1897	Beaufort, N. C.....	Beaufort, N. C.
18680		Ga. s.	Nettie C. Powell.....	7	6	38.0	13.0	4.5	Fsh.	1	37	1871	Stony Brook, N. Y.....	Beaufort, N. C.
204841		Ga. s.	Nettie K. Mitchell.....	19	18	55.5	17.7	3.5	Fsh.	1	1908	Fort Republic, N. J.....	New York, N. Y.
130967		Ga. s.	Nettie.....	16	9	49.0	16.0	3.5	Frt.	4	18	1902	Scranton, Miss.....	Philadelphia, Pa.
201334		Ga. s.	Nevada.....	9	6	37.6	11.2	4.2	Tow.	1	50	1904	Oakland, Cal.....	Guilford, Miss.
201653		Ga. s.	Nevada.....	24	17	45.8	13.0	3.0	Frt.	1	1904	Smyrna, N. C.....	San Francisco, Cal.
215207		Ga. s.	Nevada.....	35	28	50.9	15.0	6.8	Fsh.	8	40	1917	Tacoma, Wash.....	Beaufort, N. C.
207633		Ga. s.	Nevera.....	8	6	35.4	8.5	2.8	Frt.	1	12	1910	Anacortes, Wash.....	Seattle, Wash.
214606		Ga. s.	Never Mind.....	11	10	32.2	8.9	2.4	Pas.	1	24	1916	Newport, Ark.....	Port Townsend, Wash.
220830		Ga. s.	Nevermind.....	39	8	69.6	14.3	5.7	Tow.	2	75	1914	Ocean Springs, Miss.....	St. Louis, Mo.
212739		Ga. s.	Nevertell.....	6	5	37.7	6.8	4.0	Pas.	1	24	1914	Alton, Ill.....	St. Louis, Mo.

1 Formerly ga. s. Cornet.

2 Formerly ga. y. Marguerite H.

3 Formerly ga. y. (a) Mauwehu.

(b) Hulman.

4 Formerly ga. y. Vivo.

† Oil engine.

MERCHANT MOTOR VESSELS OF THE UNITED STATES—Continued.

Official No.	Signal letters.	Rlg.	Name of vessel.	Gross tonnage.	Net tonnage.	Length.	Breadth.	Depth.	Service.	Crew.	Indicated horsepower.	When built.	Where built.	Home port (where permanent issues).
216357		Ga. s.	Nevitt	15	13	49.3	14.0	3.0	Frt.	2	22	1918	Baltimore, Md.	Baltimore, Md.
211933		Ga. s.	New Alice	10	6	31.0	11.0	3.7	Fsh.	1	20	1914	Anacortes, Wash.	Seattle, Wash.
130313		Ga. s.	New Atlas	9	5	37.8	12.3	3.3	Frt.	2	20	1884	Biloxi, Miss.	New Orleans, La.
206979		Ga. s.	New Champion	19	8	47.0	14.3	4.0	Oys.	2	37	1909	Do	Do.
221437		Ga. s.	Newdaphne	172	113	112.2	22.9	7.6	Fsh.	7	175	1921	Milton, Fla.	Mobile, Ala.
214796		Ga. s.	New Elida	31	24	51.8	14.4	6.3	Fsh.	8	40	1917	Tacoma, Wash.	Seattle, Wash.
216406		Ga. s.	New Elmer	27	18	46.1	13.5	6.3	Fsh.	6	40	1917	Do	Do.
209536		Ga. s.	New England	29	19	52.3	14.9	6.1	Fsh.	8	50	1912	Do	Do.
208248		Ga. s.	New Era	18	12	56.8	12.1	3.4	Frt.	2	36	1909	Stanwood, Wash.	Do.
220760		Ga. y.	New Era	19	16	48.0	12.0	5.5	Yct.	2	20	1919	Clason Point, N. Y.	New York, N. Y.
219826		Ga. s.	New Florida	14	10	37.6	11.5	2.9	Fsh.	3	12	1905	Cut Off, La.	New Orleans, La.
214830		Ga. s.	New Hampshire	31	24	51.7	14.3	6.3	Fsh.	4	40	1917	Tacoma, Wash.	Seattle, Wash.
212406		*Ga. p.	New Hanover	65	39	64.6	14.0	3.7	Fsh.	4	32	1914	Madison, Ind.	Evansville, Ind.
208537		*Ga. p.	New Haven	13	9	63.6	12.0	2.0	Frt.	3	25	1911	New Haven, Ill.	St. Louis, Mo.
130645		Ga. s.	New Iberia	6	6	36.0	11.0	3.0	Frt.	1	1	1893	Morgan City, La.	Morgan City, La.
219603		Ga. s.	New Italy	11	8	37.1	11.6	3.0	Oys.	2	16	1902	New Orleans, La.	New Orleans, La.
200051		Ga. s.	New Jersey	6	6	37.3	10.0	3.0	Fsh.	1	26	1902	New Orleans, N. J.	Tuckerton, N. J.
209516		Ga. s.	New Joslee	27	18	51.7	14.4	6.2	Fsh.	7	55	1911	Tacoma, Wash.	Seattle, Wash.
220336		Ga. s.	New Life	41	28	56.5	15.0	6.9	Fsh.	8	60	1920	Do	Los Angeles, Cal.
219897		Ga. s.	New Mexico	42	29	58.6	15.1	6.7	Fsh.	8	85	1920	Do	Do.
217498		Ga. s.	New Moon	36	24	55.0	14.3	6.0	Fsh.	7	50	1919	Los Angeles, Cal.	Do.
218462		Ga. s.	New Okeelautau	10	7	44.6	16.0	2.5	Fsh.	2	24	1919	Okeechobee, Fla.	Miami, Fla.
212009		Ga. s.	NEW ORLEANS	711	568	240.0	32.0	10.8	Frt.	9	240	1914	Violet, La.	New Orleans, La.
130337		Ga. s.	Newport	12	11	39.0	14.8	3.5	Fsh.	3	16	1885	Key West, Fla.	Key West, Fla.
205273		Ga. s.	Newport	81	58	72.0	16.4	5.4	Fsh.	8	160	1908	Yaquina, Oreg.	Newport, Oreg.
206543		Ga. s.	Newport No. 2	9	8	47.4	9.4	4.0	Fsh.	2	30	1903	Irondequoit, N. Y.	Rochester, N. Y.
206544		Ga. s.	Newport No. 3	6	6	45.0	8.0	3.6	Fsh.	2	15	1905	Do	Do.
209178		Ga. s.	New President	7	7	36.1	9.5	4.6	Fsh.	1	10	1914	Sausalito, Cal.	Los Angeles, Cal.
219734		Ga. s.	New Princess	11	7	43.5	11.9	4.6	Oys.	2	18	1914	Olga, La.	New Orleans, La.
221208		*Ga. p.	Newpla	16	16	39.9	15.4	3.3	Fer.	1	40	1920	Senish, N. Dak.	Pembina, N. Dak.
207672		Ga. s.	New Richmond	14	12	54.4	14.9	3.6	Fsh.	2	15	1908	Saugatuck, Mich.	Grand Haven, Mich.
220051		Ga. s.	New River	13	13	63.3	16.1	2.6	Fsh.	4	60	1908	Fort Lupton, Pa.	Miami, Fla.
208402		Ga. s.	New Rustler	24	16	40.5	13.9	2.6	Fsh.	7	30	1908	Dockton, Wash.	Seattle, Wash.
218928		*Ga. p.	New Sentell	11	8	38.8	12.0	2.8	Oys.	3	15	1919	Cut Off, La.	New Orleans, La.
218180		Ga. s.	New Spray	42	29	64.9	15.6	7.1	Fsh.	7	85	1919	East Sun Point, Cal.	Los Angeles, Cal.
130293		Ga. s.	New Venice	24	21	52.1	16.4	4.1	Fsh.	3	3	1883	Scranton, Miss.	Key West, Fla.
200790		*Ga. p.	New Venus	37	27	58.4	14.4	2.9	Frt.	5	2	1904	New Orleans, La.	Morgan City, La.
201292		Ga. s.	New York	4	5	34.0	10.0	3.3	Frt.	2	6	1904	Nome, Alaska	Nome, Alaska
205931		Ga. s.	New York	18	8	56.6	10.7	3.8	Fsh.	1	25	1908	Veteran, Fla.	Tampa, Fla.
212958		Ga. s.	New Yorker	32	22	51.4	14.3	6.0	Fsh.	7	40	1915	Tacoma, Wash.	Seattle, Wash.
210220		Ga. s.	New Yorker	14	10	45.0	13.6	4.5	Fsh.	2	25	1912	Brooklyn, N. Y.	New York, N. Y.
214156		Ga. y.	New Yorker	37	30	66.7	12.9	5.0	Yct.	2	115	1910	New York, N. Y.	Do
220066		Ga. s.	New Zora	39	26	53.0	15.1	7.1	Fsh.	7	50	1920	Tacoma, Wash.	Ketchikan, Alaska.
218871		Ga. y.	Niagara	47	32	78.0	12.4	6.8	Yct.	5	440	1919	Bayonne, N. J.	New York, N. Y.
211258		Ga. s.	Niagara	20	13	42.5	13.3	4.6	Fsh.	5	29	1913	Seattle, Wash.	Ketchikan, Alaska.
212411		Ga. s.	Niagara	6	6	31.8	9.3	3.5	Fsh.	1	18	1914	Atlantic City, N. J.	Philadelphia, Pa.
216422		Ga. s.	Niagara	14	11	47.6	9.6	4.0	Frt.	1	20	1914	Do	Norfolk, Va.
218337		*Ga. p.	Niagara	11	7	35.4	8.4	2.8	Fsh.	1	10	1914	Kansas City, Mo.	Memphis, Tenn.
217923		Ga. s.	Niagara Maid	12	10	39.3	10.0	3.5	Fsh.	2	25	1910	Camden, N. J.	Philadelphia, Pa.
214086		Ga. s.	Nicholas	8	7	32.0	10.3	3.2	Fsh.	1	8	1915	Sitka, Alaska	Ketchikan, Alaska.
130842		Ga. s.	Nicholas	9	9	50.5	13.9	3.8	Frt.	5	5	1899	Marlon, Md.	Cape Charles, Va.
201578		Ga. s.	Nicholaus	43	43	86.3	18.5	4.6	Fsh.	3	3	1904	Wallsville, Tex.	Houston, Tex.
201100		Ga. s.	Nick	8	6	38.3	11.8	5.6	Fsh.	1	1	1904	Machias, Me.	Machias, Me.
209432		Ga. s.	Nickel	9	8	34.6	9.2	3.0	Frt.	1	9	1911	Atlantic, N. C.	Beaufort, N. C.
130448		Ga. s.	Nickerson	39	23	59.4	18.5	6.5	Fsh.	8	14	1889	Essex, Mass.	Gloucester, Mass.
130922		Ga. s.	Nickerson	14	13	45.9	15.5	5.7	Frt.	2	38	1901	Osterville, Mass.	New York, N. Y.
211454		Ga. y.	Nicole	20	18	42.0	14.3	3.8	Yct.	1	40	1913	Jacksonville, Fla.	Jacksonville, Fla.
220350		Ga. y.	Nicoline	10	10	45.6	9.5	5.5	Fsh.	1	150	1920	Atlantic City, N. J.	Philadelphia, Pa.
220892		Ga. y.	Niclette	10	7	45.3	10.0	3.6	Yct.	1	30	1920	Bayou LaBatre, Ala.	Mobile, Ala.
213119		Ga. y.	Nitoma	20	13	39.5	12.4	5.6	Fsh.	7	27	1915	Tacoma, Wash.	Ketchikan, Alaska.
207601		*Ga. p.	Nigger Head	13	13	46.0	11.0	3.0	Fsh.	1	20	1910	New Boston, Ill.	Des Moines, Iowa.
130836		Ga. s.	Night Hawk	14	11	36.8	12.2	4.3	Frt.	2	27	1901	Fall River, Mass.	New York, N. Y.
212520		Ga. s.	Night Hawk	14	13	40.2	12.0	3.8	Frt.	1	14	1917	Manistee, Mich.	Grand Haven, Mich.
204094		Ga. s.	Nightingale	14	9	33.0	11.9	3.6	Fsh.	1	1	1914	Dockton, Wash.	Seattle, Wash.
210833		Ga. s.	Nightingale	12	7	39.8	12.5	3.2	Msc.	2	2	1913	Thunderbolt, Ga.	Charleston, S. C.
211607		Ga. y.	Nikkao	23	13	48.0	14.8	7.8	Yct.	2	30	1913	Boothbay Harbor, Me.	Chicago, Ill.
205465		*Ga. p.	Nile	8	7	43.0	9.2	2.5	Fsh.	1	10	1904	Wheeling, W. Va.	Cincinnati, Ohio.
18603		Ga. s.	Nimbus	12	10	33.1	12.1	5.1	Fsh.	1	1	1889	Bristol, R. I.	New York, N. Y.
130876		Ga. s.	Nimrod	19	16	42.4	16.2	6.0	Fsh.	4	4	1900	Freeport, Fla.	Tampa, Fla.
131011		Ga. s.	Nimrod	22	13	53.0	10.1	4.7	Tow.	2	2	1903	Chukanut, Wash.	Seattle, Wash.
206549		Ga. s.	Nimrod	10	6	39.0	12.8	3.6	Frt.	1	12	1908	Kodiak, Alaska	Unalaska, Alaska.
211026		Ga. s.	Nimrod	8	5	30.7	9.4	3.6	Fsh.	3	12	1913	Seattle, Wash.	Seattle, Wash.
212292		Ga. s.	Nimrod II	10	9	41.8	11.9	4.3	Fsh.	1	32	1914	Saco, Me.	Portland, Me.
201278		Ga. s.	Nina	9	7	45.6	9.0	3.6	Msc.	2	2	1904	Peoria, Ill.	Peoria, Ill.
207241		Ga. s.	Nina	8	7	47.5	12.0	3.0	Oys.	1	25	1910	Saxis, Va.	Cape Charles, Va.
209109		Ga. s.	Nina	7	6	26.0	8.8	2.8	Fsh.	2	12	1904	Garden Island, Mich.	Grand Haven, Mich.
218102		Ga. s.	Nina	14	11	41.5	10.3	2.6	Msc.	1	24	1913	Warroad, Minn.	Duluth, Minn.

1 Formerly ga. y. Wemootah.

3 Formerly ga. y. Nirvana.

MERCHANT MOTOR VESSELS OF THE UNITED STATES—Continued.

Official No.	Signal letters.	Rtg.	Name of vessel.	Gross tonnage.	Net tonnage.	Length.	Breadth.	Depth.	Service.	Crew.	Indicated horsepower.	When built.	Where built.	Home port (where permanent document issues).
205563		Ga. s.	Nina 2.	13	12	40.7	8.3	3.1	Pas.	1	16	1908	Grafton, Ill.	St. Louis, Mo.
212953		Ga. s.	Nina B.	9	6	45.0	11.9	3.4	Fsh.	1	25	1915	Elizabeth City, N. C.	Elizabeth City, N. C.
130599		Ga. s.	Nina Dare.	10	9	45.3	12.7	3.3	Frt.	1	1892	North River, N. C.	Washington, N. C.
212131		Ga. s.	Nina L.	7	7	26.6	8.3	3.3	Fsh.	2	12	1914	Green Bay, Wis.	Milwaukee, Wis.
213658		Ga. s.	Nina Palmer.	12	9	45.2	11.4	3.8	Fsh.	2	25	1911	Pearry, Va.	Newport News, Va.
220454		*Ga. p.	Nina R. Merrill.	10	6	49.5	11.0	2.4	Frt.	1	25	1920	Charleston, W. Va.	Pittsburgh, Pa.
200397		Ga. s.	Ninawa.	6	5	46.0	9.6	2.0	Mso.	2	1903	St. Joseph, Mich.	Chicago, Ill.
211250		Ga. s.	Nipissing.	28	19	48.4	13.3	6.1	Pas.	1	36	1913	Detroit, Mich.	Marquette, Mich.
201700	KTQL	Ga. y.	NIRONHA.	323	304	119.8	22.1	8.2	Yct.	4	130	1901	Newburgh, N. Y.	New York, N. Y.
130190		Ga. s.	Nirvana.	23	21	40.0	15.1	7.1	Frt.	1	20	1881	Boston, Mass.	Salem, Mass.
130613		Ga. s.	Nirvana.	81	50	94.6	16.0	9.2	Fsh.	13	100	1893	Poughkeepsie, N. Y.	Gloucester, Mass.
214278	LGDS	Ga. y.	Nirvana II.	31	29	61.0	13.0	5.6	Yct.	3	10	1910	Lynn, Mass.	Philadelphia, Pa.
213669		Ga. s.	Nitro.	14	13	34.8	9.5	3.6	Fsh.	1	16	1915	Seattle, Wash.	Seattle, Wash.
202142		Ga. y.	Niuka.	22	17	63.2	10.7	5.1	Yct.	3	1905	New York, N. Y.	Rockland, Me.
200650		Ga. s.	Nivin.	17	10	46.0	16.6	3.3	Fsh.	4	25	1904	Hampton, Va.	Newport News, Va.
218539		Ga. s.	Nix.	7	6	34.9	7.6	3.4	Pas.	1	16	1909	Seattle, Wash.	Seattle, Wash.
206297		Ga. s.	Nix Bros.	10	9	37.3	12.8	3.5	Frt.	2	8	1910	Mount Pleasant, S. C.	Charleston, S. C.
210223		Ga. s.	NIXONA.	10	9	42.7	7.8	2.6	Pas.	2	24	1910	Grafton, Ill.	St. Louis, Mo.
213197		Ga. s.	Noble.	7	5	31.3	10.0	4.0	Fsh.	1	12	1915	Kasaan, Alaska.	Ketchikan, Alaska.
214037		Ga. s.	Noble.	14	11	39.1	11.6	4.1	Mso.	1	22	1916	Olympia, Wash.	Tacoma, Wash.
131012		Ga. s.	Noble Grand.	7	7	26.8	12.3	3.8	Fsh.	1	10	1903	Hyannis Port, Mass.	Provincetown, Mass.
203427		Ga. s.	Nobles and Bro.	13	7	41.2	11.4	4.3	Frt.	2	1906	Mount Pleasant, S. C.	Charleston, S. C.
130775		Ga. s.	Nohoko.	14	13	39.6	10.5	4.5	Pas.	1	1898	Boston, Mass.	Boston, Mass.
202249		Ga. s.	Nokatak.	15	10	48.0	16.4	4.8	Frt.	4	20	1905	Unalakleet, Alaska.	Nome, Alaska.
200212	KSQC	Ga. y.	Nokoms.	44	39	64.5	14.2	6.0	Yct.	3	1903	Mariners Harbor, N. Y.	Charleston, S. C.
202401		Ga. s.	Nokoms.	14	7	44.0	13.8	5.8	Fsh.	2	1905	East Machias, Me.	Eastport, Me.
205152		Ga. s.	Nokoms.	14	9	52.4	11.2	3.4	Frt.	2	40	1908	Shaw Island, Wash.	Juneau, Alaska.
207243		Ga. s.	Nokoms No. 1.	9	6	32.5	8.1	3.3	Pas.	1	12	1910	Mount Vernon, Wash.	Seattle, Wash.
218409	LRSV	Ga. s.	NOLA.	595	426	165.0	28.0	13.9	Frt.	18	300	1919	Mobile, Ala.	New Orleans, La.
130376	KDRS	Ga. y.	Nomad.	32	22	66.0	13.3	5.0	Yct.	4	45	1887	New York, N. Y.	New York, N. Y.
130539		Ga. s.	Nomad.	10	9	32.1	11.3	5.3	Pas.	2	14	1882	Boston, Mass.	Do.
202803		Ga. s.	Nomad.	31	16	57.2	12.4	4.6	Frt.	3	1905	Jacksonville, Fla.	Jacksonville, Fla.
213679		Ga. s.	Nomad.	7	5	34.4	12.4	3.4	Fsh.	3	30	1915	Brunswick, Ga.	Brunswick, Ga.
214700		Ga. s.	Nomad.	19	15	42.8	12.5	5.8	Fsh.	6	1917	Ballard, Wash.	Ketchikan, Alaska.
220081		Ga. s.	Nomad.	14	11	39.0	15.3	4.4	Fer.	2	28	1920	Eastport, Me.	Eastport, Me.
145823		Ga. s.	*Nomade.	13	10	53.0	12.0	5.5	Fsh.	3	1899	Orlolo, Md.	Jacksonville, Fla.
216287		Ga. s.	Nome.	9	6	29.8	9.8	4.1	Mso.	1	30	1918	Tacoma, Wash.	Tacoma, Wash.
208983		Ga. s.	No Name.	7	5	41.2	9.0	3.5	Frt.	1	30	1909	Astoria, Ore.	Portland, Ore.
214516	LSFV	Ga. s.	No Name.	15	9	49.0	10.2	3.1	Tow.	3	20	1916	Wadesboro, La.	New Orleans, La.
218654		Ga. s.	Norms.	460	398	133.7	32.0	13.7	Frt.	10	120	1919	Pensacola, Fla.	Port Arthur, Tex.
205758		Ga. s.	Noule.	11	5	42.6	12.5	3.4	Fsh.	2	25	1908	Crittenden, Va.	Newport News, Va.
204272		Ga. s.	Nootka.	17	12	39.0	13.6	5.8	Frt.	1	1907	Winslow, Wash.	Port Townsend, Wash.
214683		Ga. s.	Nootka.	40	30	55.5	15.0	7.1	Fsh.	6	60	1917	Tacoma, Wash.	Seattle, Wash.
212435		Ga. s.	Nor.	6	5	24.6	8.4	2.8	Fsh.	2	7	1914	Green Bay, Wis.	Milwaukee, Wis.
208960		Ga. s.	Nor-Kap.	15	10	40.0	10.6	5.0	Fsh.	2	32	1911	Utsalady, Wash.	Seattle, Wash.
203511		Ga. s.	Nora.	14	14	52.5	11.6	3.4	Mso.	1	30	1906	East San Pedro, Cal.	Los Angeles, Cal.
206012		Ga. s.	Nora.	14	9	51.1	11.6	3.2	Pas.	1	75	1909	Astoria, Ore.	Astoria, Ore.
208781		Ga. s.	Nora.	18	12	40.8	13.0	5.0	Fsh.	6	25	1911	Tacoma, Wash.	Seattle, Wash.
209622		Ga. s.	Nora.	53	36	65.0	16.3	7.5	Fsh.	2	110	1912	Seattle, Wash.	Do.
213754		Ga. s.	Nora.	10	9	32.8	11.2	3.0	Frt.	2	12	1915	Charleston, S. C.	Charleston, S. C.
218644		Ga. s.	Nora.	20	16	48.3	12.6	4.8	Fsh.	2	30	1919	Bellingham, Wash.	Seattle, Wash.
210167		Ga. s.	Nora B. Robinson.	13	5	44.3	11.0	4.8	Cod.	6	24	1912	Long Island, Mo.	Gloucester, Mass.
130827		Ga. s.	Nora Belle.	7	6	32.0	13.5	2.9	Frt.	2	7	1899	Bon Secour, Ala.	Mobile, Ala.
209652		Ga. s.	Nora D. Sawyer.	42	23	53.2	16.5	7.4	Fsh.	2	1912	Thomaston, Mo.	Eastport, Me.
130945		Ga. s.	Nora Phillips.	32	31	75.5	20.7	5.4	Frt.	4	18	1901	Solomons, Md.	Crisfield, Md.
216272		Ga. s.	Nora II.	24	16	55.4	15.2	5.4	Fsh.	1	45	1918	Los Angeles, Cal.	Los Angeles, Cal.
215098		Ga. s.	Nora T.	6	5	30.5	9.0	3.4	Fsh.	2	8	1913	Poshtigo, Wis.	Milwaukee, Wis.
131019		Ga. s.	Nordby.	13	9	44.2	10.3	4.1	Fsh.	4	1903	Tacoma, Wash.	Seattle, Wash.
203896		Ga. y.	*Nordada.	16	14	41.0	10.3	4.8	Yct.	3	1907	Boston, Mass.	Philadelphia, Pa.
218647		Ga. s.	Norden.	21	13	58.0	12.3	5.0	Frt.	1	200	1919	West Norfolk, Va.	Baltimore, Md.
217909		Ga. s.	Nordkap.	7	0	32.1	9.6	3.6	Fsh.	1	8	1919	Poulsbo, Wash.	Seattle, Wash.
202975		Ga. s.	Norene.	13	9	53.7	12.8	3.2	Fsh.	3	1906	Everett, Wash.	Do.
214052		Ga. s.	Nortfolk.	15	13	36.8	11.0	3.7	Msc.	1	20	1916	Kennydale, Wash.	Do.
217184		Ga. s.	Nortfolk.	10	8	39.5	9.7	3.5	Fsh.	2	30	1918	Los Angeles, Cal.	Los Angeles, Cal.
214705		Ga. s.	Norge.	13	10	40.7	11.0	4.2	Frt.	1	20	1917	Norfolk, Va.	Newport News, Va.
206583		Ga. s.	Norina.	13	9	37.5	10.3	4.9	Fsh.	1	24	1909	Mount Vernon, Wash.	Seattle, Wash.
212132		Ga. s.	Norine V.	6	6	23.9	8.3	3.3	Fsh.	2	10	1914	Green Bay, Wis.	Milwaukee, Wis.
211277		Ga. s.	Norka.	28	26	50.0	12.4	2.6	Pas.	1	40	1913	St. Louis, Mo.	St. Louis, Mo.
215993		Ga. s.	Norland.	28	19	47.6	13.7	6.4	Fsh.	4	45	1918	Tacoma, Wash.	Juneau, Alaska.
130701		Ga. s.	Norma.	14	12	38.0	14.0	3.8	Mso.	1	24	1889	Bay Shore, N. Y.	New York, N. Y.
209501		Ga. s.	Norma.	16	15	61.7	9.9	3.0	Pas.	1	30	1911	Randolph, Ore.	Marshfield, Ore.
211306		Ga. s.	Norma.	17	11	40.0	12.0	4.8	Fsh.	6	20	1913	Seattle, Wash.	Seattle, Wash.
211158		Ga. s.	Norma.	24	15	52.8	13.5	3.0	Frt.	2	28	1912	Charlotte Harbor, Fla.	Tampa, Fla.
212361		Ga. s.	Norma.	14	13	51.5	10.6	4.6	Frt.	1	16	1914	Houston, Tex.	Houston, Tex.
212403		Ga. s.	Norma.	10	7	38.6	9.2	3.6	Msc.	1	14	1914	Atlanta, N. C.	Beaufort, N. C.
214604		Ga. s.	Norma.	9	6	29.6	10.0	4.9	Fsh.	2	12	1917	Tacoma, Wash.	Ketchikan, Alaska.

¹ Formerly ga. s. Kliskiminitas.

² Formerly (a) slp. y. Nirvana, (b) British sl. y. Nirvana

³ Formerly ga. y. Captain.

⁴ Formerly sch. y. Thelma Smith.

⁵ Formerly ga. y. Arab.

MERCHANT MOTOR VESSELS OF THE UNITED STATES—Continued.

Official No.	Signal letters.	Rig.	Name of vessel.	Gross tonnage.	Net tonnage.	Length.	Breadth.	Depth.	Service.	Crew.	Indicated horsepower.	When built.	Where built.	Home port (where permanent document issues).
215282		Ga. s.	Norma.....	5	5	30.0	9.0	3.2	Fsh.	2	20	1906	Sturgeon Bay, Wis.....	Milwaukee, Wis.
220120		Ga. s.	Norma.....	13	8	43.3	10.0	4.1	Msc.	3	40	1920	New York, N. Y.....	New York, N. Y.
214595		Ga. s.	Norma B.....	7	6	39.3	11.4	2.9	Frt.	1	25	1916	Astoria, Ore.....	Astoria, Ore.
130771		Ga. s.	Norman.....	6	5	30.8	13.7	3.0	Frt.	2	1898	Bayport, N. Y.....	Patohogue, N. Y.
202768		Ga. s.	Norman.....	11	6	41.0	10.1	3.8	Pas.	2	1905	Wiscasset, Me.....	Boothbay, Me.
209445		Ga. s.	Norman.....	21	14	43.3	12.6	4.7	Fsh.	3	30	1911	Seattle, Wash.....	Seattle, Wash.
207941		Ga. s.	Norman P.....	8	7	28.5	8.8	3.0	Fsh.	2	1905	Garden Island, Mich.....	Grand Haven, Mich.
214178		*Ga. p.	Norman T.....	5	5	30.5	8.2	2.2	Pas.	1	6	1916	Newport, Ark.....	St. Louis, Mo.
212194		Ga. s.	Norman III.....	5	5	37.5	7.5	3.1	Fsh.	1	1914	St. Louis, Mo.....	St. Louis, Ky.
130709		Ga. s.	Norman Sunde.....	30	22	47.8	16.5	6.1	Fsh.	5	40	1896	Poulsbo, Wash.....	Juneau, Alaska.
130939		Ga. s.	Normandy.....	6	5	33.8	12.0	3.1	Oys.	1	1901	Morgan City, La.....	Morgan City, La.
218138		Ga. s.	Normandy.....	17	8	43.0	13.5	5.0	Fsh.	2	50	1918	San Diego, Cal.....	San Diego, Cal.
209509		Ga. s.	Normanna.....	8	0	32.3	9.6	5.1	Fsh.	2	25	1912 do.....	Do.
200147	KSPL	Ga. y.	Normona.....	52	45	71.9	22.2	6.2	Yct.	4	1903	Tottenville, N. Y.....	Key West, Fla.
219981		Ga. y.	Norn II.....	7	6	28.2	9.6	5.3	Yct.	1	7	1920	Glg Harbor, Wash.....	Seattle, Wash.
130702		Ga. s.	Norota.....	14	13	54.5	10.8	7.0	Pas.	1	7	1895	City Island, N. Y.....	Providence, R. I.
220825		Ga. y.	Norseman.....	29	20	53.5	14.6	8.7	Yct.	4	45	1921	East Boothbay, Me.....	Hartford, Conn.
215178		Ga. s.	North.....	11	9	33.8	10.4	6.2	Fsh.	2	15	1917	Seattle, Wash.....	Seattle, Wash.
210592		Ga. j.	North Cape.....	18	12	39.4	12.9	5.4	Fsh.	6	20	1912 do.....	Do.
200670		Ga. s.	Northland.....	33	18	57.0	16.0	5.5	Pas.	11	1904	Ballard, Wash.....	Juneau, Alaska.
214794		Ga. s.	Northland.....	39	30	56.0	15.1	6.8	Fsh.	8	50	1917	Tacoma, Wash.....	Astoria, Ore.
219526		Ga. s.	Northland.....	11	8	44.6	9.9	3.7	Pas.	2	100	1919	Eustis, Fla.....	Jacksonville, Fla.
209673		Ga. s.	North Light.....	20	13	41.0	12.3	6.4	Fsh.	4	27	1912	Seattle, Wash.....	Seattle, Wash.
202112		Ga. s.	North Star.....	13	9	35.5	10.3	3.8	Frt.	1905	Ballard, Wash.....	Do.
202539		Ga. s.	North Star.....	10	8	35.4	9.8	3.4	Pas.	1	1905	Marshfield, Ore.....	Marshfield, Ore.
204128		Ga. s.	North Star.....	12	8	38.3	10.0	3.4	Pas.	1	1906	Hadlock, Wash.....	Port Townsend, Wash.
205902		Ga. s.	North Star.....	13	9	42.0	14.4	4.3	Pas.	1	20	1908	Poulsbo, Wash.....	Seattle, Wash.
206887		Ga. s.	North Star.....	7	5	32.0	10.6	3.3	Fsh.	2	12	1909	Seattle, Wash.....	Juneau, Alaska.
208300		Ga. s.	North Star.....	8	8	35.3	10.8	3.0	Fsh.	1	16	1910	Killsnoo, Alaska.....	Do.
215131		Ga. s.	North Star.....	18	12	36.6	12.5	6.1	Fsh.	3	30	1917	Astoria, Ore.....	Astoria, Ore.
215606		Ga. s.	North Star.....	5	5	24.8	8.0	2.6	Fsh.	1	12	1916	Mackinaw City, Mich.....	Grand Haven, Mich.
220343		Ga. s.	North Star.....	41	25	59.5	16.4	6.9	Fsh.	4	60	1920	Los Angeles, Cal.....	Los Angeles, Cal.
216867		Ga. s.	North Star.....	18	9	39.0	14.3	0.4	Fsh.	2	22	1912	Friendship, Me.....	Rockland, Me.
220317		Ga. s.	North Star.....	9	6	31.8	10.3	3.0	Yct.	2	45	1921	Miami, Fla.....	Miami, Fla.
214809		Ga. y.	North State.....	105	90	99.7	18.4	4.7	Yct.	4	1917	Daytona, Fla.....	St. Augustine, Fla.
216229		Ga. s.	North State.....	74	54	74.8	21.8	6.4	Fsh.	16	120	1918	Morehead City, N. C.....	Beaufort, N. C.
216626		Ga. y.	Northtown.....	73	64	88.0	21.4	10.1	Yct.	3	60	1918	Anacortes, Wash.....	Los Angeles, Cal.
204686		Ga. s.	Northwest.....	9	6	34.9	8.6	4.4	Pas.	1	1907 do.....	Seattle, Wash.
209574		Ga. s.	Northwestern.....	20	13	42.6	12.1	4.6	Fsh.	5	15	1912	Everett, Wash.....	Do.
212095		Ga. s.	Northwestern II.....	29	19	46.6	14.0	5.8	Fsh.	7	40	1914	Seattle, Wash.....	Tacoma, Wash.
209519	LCHD	Ga. y.	North Wind.....	93	63	91.8	17.0	8.0	Yct.	8	250	1912	Baltimore, Md.....	New York, N. Y.
221290	MCTG	Ga. y.	Northwind.....	27	22	42.4	13.2	5.5	Yct.	2	60	1921	Keyport, N. J.....	Perth Amboy, N. J.
218047		Ga. s.	Northern King.....	11	7	35.4	10.1	4.8	Fsh.	2	20	1919	Tacoma, Wash.....	Tacoma, Wash.
209613		Ga. s.	Northern Light.....	12	8	37.8	10.8	4.5	Tow.	1	50	1908	Alameda Point, Cal.....	San Francisco, Cal.
215444		Ga. s.	Norway.....	14	11	37.4	11.6	5.1	Fsh.	6	16	1917	Seabeck, Wash.....	Seattle, Wash.
206223		Ga. s.	Norwhitka.....	10	7	29.7	9.0	3.0	Pas.	1	12	1903	Seattle, Wash.....	Port Townsend, Wash.
213328		Ga. s.	Norwill.....	10	9	41.0	7.8	3.8	Pas.	1	40	1907	Marblehead, Mass.....	St. Louis, Mo.
130549		Ga. s.	Notus.....	14	14	37.2	14.6	5.9	Msc.	1	1886	Fall River, Mass.....	New York, N. Y.
221459	MCWS	Ga. y.	NOURMAHAL.....	419	285	148.2	25.0	13.8	Yct.	29	700	1921	City Island, N. Y.....	Do.
221378		Ga. s.	Novelty.....	31	8	56.4	15.7	5.9	Frt.	7	45	1921	Wiscasset, Me.....	Boothbay, Me.
201195		Ga. s.	Novia.....	46	31	65.0	17.8	6.0	Fsh.	12	1904	Tottenville, N. Y.....	Apalachicola, Fla.
130781		Ga. s.	Novice.....	14	10	39.9	10.6	3.9	Tow.	2	1898	Anacortes, Wash.....	Seattle, Wash.
130598		Ga. s.	Now Then.....	10	10	37.2	12.2	6.7	Frt.	2	1892	North Haven, Me.....	Eastport, Me.
213844		*Ga. p.	Noxall.....	11	11	60.0	13.8	2.5	Tow.	3	25	1915	Paducah, Ky.....	St. Louis, Mo.
219456		Ga. s.	No. 1.....	7	5	37.2	8.9	2.9	Pas.	1	16	1917	Crittenden, Va.....	Newport News, Va.
209860		Ga. s.	No. 3.....	9	8	28.8	9.0	3.2	Pas.	1	12	1890	N. Manitow Island, Mich.....	Grand Haven, Mich.
201588		Ga. s.	No. 3.....	18	12	45.3	10.7	6.1	Pol.	2	65	1904	Bayonne, N. J.....	New York, N. Y.
201589		Ga. s.	No. 4.....	18	12	45.3	10.7	6.1	Pol.	2	65	1904 do.....	Do.
215859		Ga. s.	Nucham.....	20	14	47.6	12.1	5.8	Fsh.	2	40	1917	San Diego, Cal.....	San Diego, Cal.
216665		Ga. s.	Nugget.....	11	7	34.4	9.8	5.5	Pas.	1	16	1918	Juneau, Alaska.....	Juneau, Alaska.
210978		*Ga. p.	Number 201.....	46	46	72.0	16.0	4.0	Ten.	5	56	1913	Dubuque, Iowa.....	Chicago, Ill.
213054		Ga. s.	Nunlvak.....	49	40	51.0	16.0	7.1	Fsh.	2	80	1915	Seattle, Wash.....	Seattle, Wash.
207432	LBNG	Ga. y.	Nunmah.....	59	49	66.6	19.0	7.2	Yct.	3	40	1910	Boston, Mass.....	New York, N. Y.
96111		Ga. s.	Nushka.....	39	32	77.2	12.0	6.0	Fsh.	3	1891 do.....	Miami, Fla.
141826		Ga. y.	NUSHKA.....	62	42	69.5	16.0	2.5	Yct.	1	1902	Springfield, Ohio.....	St. Paul, Minn.
130896		Ga. s.	Nuten.....	22	15	44.4	12.5	4.3	Fsh.	2	1901	Astoria, Ore.....	Seattle, Wash.
212707		Ga. s.	Nyda.....	7	7	40.7	9.0	3.5	Pas.	1	15	1911	Fond du Lac, Wis.....	Milwaukee, Wis.
130948		Ga. s.	Nydl.....	7	6	50.0	8.7	3.0	Pas.	1	24	1899	Grand Rapids, Mich.....	Vicksburg, Miss.
204164		Ga. y.	Nydl.....	19	19	47.7	11.0	6.0	Yct.	1	1907	Hoston, Mass.....	Philadelphia, Pa.
130411		Ga. s.	Nymph.....	14	13	44.0	14.7	6.4	Frt.	2	1888	South Boston, Mass.....	New York, N. Y.
203884		Ga. s.	Nymph.....	15	10	38.5	12.7	4.3	Tow.	2	30	Key West, Fla.....	Tampa, Fla.
211439	LHCN	Ga. y.	Nymph.....	41	27	57.5	14.5	6.1	Yct.	1	65	1913	Port Clinton, Ohio.....	Rockland, Me.
130564		Ga. s.	Nymphea.....	7	7	28.2	10.4	5.9	Frt.	1	1921	Bremen, Me.....	South West Harbor, Me.
216358		Ga. s.	Nyoda.....	52	28	71.8	17.3	8.2	Fsh.	11	60	1918	Rockport, Mass.....	Gloucester, Mass.

† Formerly ra. s. Ja-Ka-Dan.
 * Formerly st. y. Helvetia.

* Formerly ga. y. {a Lagonda.
 {b Naxos.

† Oil engine.
 ‡ Lost Dec. 31 1920.

MERCHANT MOTOR VESSELS OF THE UNITED STATES—Continued.

Official No.	Signal letters.	Rig.	Name of vessel.	Gross tonnage.	Net tonnage.	Length.	Breadth.	Depth.	Service.	Crew.	Indicated horsepower.	When built.	Where built.	Home port (where permanent document issues).
O.														
						Feet.	Feet.	Feet.						
214044		Ga. s.	O. G.....	7	7	25.0	11.4	3.0	Pas.	1	6	1909	Baldwin, N. Y.....	Patchogue, N. Y.
215435		*Ga. p.	O. K.....	22	19	43.5	12.0	2.2	Tow.	3	30	1917	Black Rock, Ark.	St. Louis, Mo.
212231		Ga. s.	O. E. S.....	14	13	38.0	16.7	3.6	Frt.	1	37	1914	Port Jefferson, N. Y.	New York, N. Y.
155362		Ga. s.	O. I. C. U.....	6	5	32.0	11.6	3.0	Frt.	2	6	1899	Franklin, La.	Morgan City, La.
212811		Ga. s.	O. McMullen.....	10	9	33.0	10.0	3.0	Tow.	2	1914	Frankfort, Mich.	Milwaukee, Wis.
155172		Ga. s.	O. P. Roberts.....	15	10	61.0	17.1	3.8	Frt.	2	20	1889	St. Peters Creek, Md.	Baltimore, Md.
206143		Ga. s.	O. S. Lloyd.....	11	9	45.0	11.4	4.2	Frt.	1	28	1909	Salisbury, Md.	Norfolk, Va.
209442		Ga. s.	O. W. Payne.....	23	16	64.0	15.2	3.7	Oys.	2	25	1911	Palmer, Va.	Hambleton, Va.
204952		*Ga. p.	O. & O.....	11	5	48.9	13.6	2.8	Oys.	3	1908	Bayou Laplace, La.	New Orleans, La.
221222		Ga. s.	Oak Beach No. 1.....	11	7	37.4	10.7	4.2	Yct.	1	40	1920	Long Branch, N. J.	Patchogue, N. Y.
210874		Ga. s.	Oakburn.....	20	13	45.5	13.9	5.8	Tow.	1	25	1912	Alameda, Cal.	San Francisco, Cal.
219555		Ga. s.	Oakland.....	41	28	56.4	15.3	6.7	Fsh.	8	50	1920	Tacoma, Wash.	Tacoma, Wash.
217384		Ga. s.	Oak Leaf.....	8	5	28.9	9.5	4.0	Fsh.	2	10	1912do.....	Juneau, Alaska.
211664		Ga. y.	Oasis.....	30	23	46.3	14.2	5.0	Yct.	2	40	1913	New York, N. Y.	Cincinnati, Ohio.
217705		Ga. s.	O'Brien Boys.....	14	10	46.6	14.0	3.4	Frt.	2	40	1902	Bridgeport, Conn.	New York, N. Y.
18971		Ga. s.	Ocean.....	7	7	33.4	12.3	3.1	Tow.	2	1866	Bon Secour, Ala.	Mobile, Ala.
206443		Ga. s.	Oceana.....	8	7	29.7	8.7	3.0	Fsh.	2	9	1902	Manitowoc, Wis.	Grand Haven, Mich.
155434		Ga. s.	Ocean Belle.....	11	11	33.4	12.3	6.4	Fsh.	2	1902	Friendship, Me.	Ellsworth, Me.
19454		Ga. s.	Ocean Blvd.....	11	6	42.0	14.0	4.0	Frt.	1	1876	Hatters, N. C.	Manteo, N. C.
155279		Ga. s.	Ocean King.....	10	6	40.3	13.6	3.7	Oys.	1	1895	Morgan City, La.	Morgan City, La.
219334		Ga. s.	Ocean King.....	8	5	40.1	10.2	3.2	Frt.	2	20	1919	Perrin, Va.	Norfolk, Va.
213386		Ga. s.	Ocean Queen.....	31	24	53.3	14.6	5.8	Fsh.	7	45	1915	Los Angeles, Cal.	Los Angeles, Cal.
155168		Ga. s.	Ocean Spray.....	5	5	28.5	12.5	3.2	Msc.	1	1889	Patchogue, N. Y.	Patchogue, N. Y.
19443		Ga. s.	Ocean Star.....	12	12	37.9	15.3	4.2	Frt.	1	25	1875	Absecon, N. J.	Newport News, Va.
200829		Ga. s.	Ocean Wave.....	8	5	31.0	9.9	2.2	Tow.	1	16	1904	South Bend, Wash.	Astoria, Oreg.
211700		Ga. s.	Ocean Wave.....	15	10	32.5	11.4	4.0	Fsh.	4	20	1913	Anacortes, Wash.	Seattle, Wash.
213363		Ga. s.	Ocean Wave.....	11	8	39.0	10.2	2.8	Mso.	1	16	1915	Chenier Dufond, La.	Morgan City, La.
206584		Ga. s.	Oceanic.....	11	7	36.4	10.4	3.6	Fsh.	1	16	1909	Metlakatla, Alaska.	Juneau, Alaska.
220329		Ga. s.	Oceanic.....	43	29	56.8	15.8	7.2	Fsh.	7	60	1920	Glg Harbor, Wash.	Tacoma, Wash.
204613		Ga. s.	Oceanus.....	8	5	30.2	11.7	5.8	Fsh.	2	1907	Friendship, Me.	Portland, Me.
155333		Ga. s.	Oceola.....	26	22	45.7	18.7	5.3	Frt.	3	1898	Charleston, S. C.	Charleston, S. C.
213526		Ga. s.	OCMULGEE.....	282	236	115.0	24.0	5.4	Frt.	10	1915	Macon, Ga.	Savannah, Ga.
209354	LFDN	Ga. y.	Ocese.....	29	19	66.6	12.9	5.5	Yct.	3	32	1911	Port Clinton, Ohio.	New York, N. Y.
207763		Ga. y.	Ocolagua.....	25	16	52.5	10.7	5.6	Yct.	1	72	1910	Camden, N. J.	Bridgeport, Conn.
213817		Ga. s.	Oclyn.....	12	8	37.1	10.6	5.2	Mso.	1	37	1915	Elizabeth, N. J.	New York, N. Y.
215970		Ga. s.	Odd.....	5	5	48.8	8.2	3.3	Fsh.	0	24	1917	Eureka, Cal.	Marshfield, Oreg.
155412		Ga. s.	Odd Fellow.....	13	8	42.1	14.2	6.3	Frt.	2	1901	Eastport, Me.	Eastport, Me.
209691		*Ga. p.	Odd Fellow No. 252.....	15	15	65.0	12.0	2.7	Tow.	3	35	1912	Catlettsburg, Ky.	Louisville, Ky.
212838		Ga. s.	Odin.....	17	12	39.5	12.1	4.6	Fsh.	5	20	1914	Seattle, Wash.	Wrangell, Alaska.
216997		Ga. y.	Oglethorpe.....	28	18	60.7	12.1	2.3	Yct.	1	12	1918	Oglethorpe Bluff, Ga.	Savannah, Ga.
217876		Ga. s.	O'Hara.....	13	5	40.4	10.5	3.6	Frt.	2	30	1918	Alameda, Cal.	Los Angeles, Cal.
209251		Ga. s.	Ohio.....	7	7	32.0	8.0	3.5	Frt.	1	8	1911	Tell City, Ind.	Louisville, Ky.
211014		Ga. s.	Ohio.....	11	7	31.8	10.2	4.8	Fsh.	2	16	1913	Seattle, Wash.	Tacoma, Wash.
212740		Ga. s.	Ohio.....	11	7	42.0	11.0	3.6	Tow.	1	60	1914	Cedar Bayou, Tex.	Houston, Tex.
219358		Ga. s.	Ohio.....	22	20	51.3	11.0	2.0	Frt.	3	5	1907	Chauvin, La.	New Orleans, La.
214674		*Ga. p.	OHIO BELLE.....	39	39	60.3	14.0	3.1	Tow.	17	32	1916	Bowling Green, Ky.	Louisville, Ky.
220003	LWMP	Ga. y.	OHONKARA.....	126	101	98.0	23.5	15.5	Yct.	15	130	1920	Bristol, R. I.	New York, N. Y.
205369		Ga. s.	Ole Sauvage.....	14	9	46.0	11.5	4.0	Frt.	2	1907	New Orleans, La.	Morgan City, La.
220206		Ga. y.	Ojal.....	17	11	51.6	10.2	4.6	Yct.	1	270	1920	Nyaek, N. Y.	New York, N. Y.
203324		Ga. y.	Oka San.....	22	18	53.0	15.5	5.0	Yct.	3	20	1905	Port Republic, N. J.	Tuckerton, N. J.
155240		Ga. y.	Okhoji.....	36	33	64.0	10.5	3.8	Yct.	2	45	1893	Chicago, Ill.	Milwaukee, Wis.
218522		Ga. s.	O-Keh.....	11	8	33.0	10.5	4.0	Fsh.	1	20	1919	Tacoma, Wash.	Tacoma, Wash.
215846		Ga. s.	Ola Belle.....	8	6	33.4	10.1	2.8	Tow.	1	15	1916	St. Marys, Ga.	Fernandina, Fla.
210039		Ga. s.	Ola.....	21	14	42.1	13.9	5.8	Fsh.	3	25	1912	Tacoma, Wash.	Seattle, Wash.
220406		Ga. y.	Olaian.....	22	17	53.9	11.0	4.9	Yct.	2	300	1920	Milwaukee, Wis.	Detroit, Mich.
220178		Ga. s.	Olava.....	17	12	38.5	13.4	4.0	Tow.	1	50	1913	San Francisco, Cal.	San Francisco, Cal.
213576		Ga. s.	Olooff, Junior.....	6	5	27.7	8.3	4.8	Pas.	1	15	1911	Springfield, Mass.	Boston, Mass.
214138		Ga. s.	Old Bill.....	21	19	54.8	10.2	2.5	Pas.	2	1906	St. Paul, Minn.	St. Louis, Mo.
217985		Ga. s.	OLD BOY.....	14	12	39.9	8.3	3.8	Frt.	1	45	1914	Buffalo, N. Y.	Buffalo, N. Y.
202922		Ga. y.	Old Glory.....	35	24	66.3	12.3	5.5	Yct.	2	1905	Baltimore, Md.	Newport News, Va.
206349		Ga. s.	Old Point.....	11	7	44.8	12.8	4.0	Frt.	1	25	1900	Poquoson, Va.	Do.
215374		Ga. s.	Old Timer.....	15	10	36.4	11.7	4.2	Fsh.	3	20	1917	Juneau, Alaska.	Juneau, Alaska.
219962		Ga. s.	Old Trusty.....	10	10	36.0	7.7	2.6	Pas.	1	15	1920	Marked Tree, Ark.	St. Louis, Mo.
219369		Ga. s.	Oledy H.....	6	5	37.2	10.0	1.9	Oys.	2	6	1915	Chauvin, La.	New Orleans, La.
218838		Ga. s.	Olena.....	9	7	32.5	83.0	4.6	Frt.	1	12	1919	Fort Stanley, Wash.	Seattle, Wash.
212927		Ga. s.	Olevia L.....	10	9	32.5	9.8	4.6	Pas.	1	12	1915	Bremerton, Wash.	Do.
155204		Ga. s.	Olsa.....	14	12	38.7	14.8	4.2	Fsh.	2	2	1886	Philadelphia, Pa.	New York, N. Y.
155315		Ga. s.	Olsa.....	8	6	32.2	12.2	4.2	Frt.	1	1898	Atlantic City, N. J.	Philadelphia, Pa.
155464		Ga. s.	Olsa.....	29	17	60.0	18.2	4.4	Frt.	4	1903	Bloom, Miss.	Gulfport, Miss.
205600		Ga. s.	Olsa.....	9	6	30.0	10.4	3.6	Frt.	2	1908	Tacoma, Wash.	Seattle, Wash.
206131		Ga. s.	Olsa.....	14	9	40.0	13.3	4.3	Fsh.	1	60	1909	Oakland, Cal.	Do.
206171		Ga. s.	Olsa.....	76	60	76.6	19.8	8.6	Frt.	5	65	1895	Misato, Japan.	Unalaska, Alaska.
211093		Ga. s.	Olsa.....	8	5	28.6	9.0	4.0	Fsh.	2	15	1913	Poulsbo, Wash.	Juneau, Alaska.
215167		Ga. s.	Olsa.....	15	10	41.1	14.0	4.9	Pas.	3	40	1916	New York, N. Y.	New York, N. Y.

1 Formerly ga. s. Idar.

2 Formerly ga. s. Crowley No. 21.

3 Formerly ga. s. Crescite.

4 Formerly Japanese sch. Saikai Maru.

† Oil engine.

MERCHANT MOTOR VESSELS OF THE UNITED STATES—Continued.

Official No.	Signal letters.	Rtg.	Name of vessel.	Gross tonnage.	Net tonnage.	Length.	Breadth.	Depth.	Service.	Crew.	Indicated horsepower.	When built.	Where built.	Home port (where permanent ment issues).
216531		Ga. s.	Oiga	9	7	34.9	9.7	4.2	Fsh.	7	18	1918	Port Blakely, Wash.	Seattle, Wash.
216531		Ga. s.	Oiga D.	18	12	49.5	12.3	4.5	Frt.	3	65	1917	Los Angeles, Cal.	San Diego, Cal.
213401		Ga. s.	OLINDA	408	265	134.9	26.1	14.1	Frt.	5	250	1915	San Francisco, Cal.	San Francisco, Cal.
155301		Ga. s.	Oilta	11	11	29.5	10.7	4.0	Msc.	1	1	1897	Santa Barbara, Cal.	Los Angeles, Cal.
155402		Ga. s.	Olive	9	9	28.0	13.0	4.0	Pas.	1	1	1900	Atlanta City, N. J.	Philadelphia, Pa.
200966		Ga. s.	Olive	5	5	27.0	12.2	3.4	Frt.	1	1	1904	Port Republic, N. J.	Tuckerton, N. J.
202787		Ga. s.	Olive	15	10	45.2	12.4	4.0	Frt.	24	1	1906	Atlanta City, N. J.	New York, N. Y.
207190		Ga. s.	Ollva	9	8	37.0	10.5	3.5	Frt.	2	15	1908	Fishing Creek, Md.	Reedville, Va.
209124		Ga. s.	Ollva	14	10	40.8	12.6	3.6	Pas.	2	20	1911	Tillamook, Ore.	Astoria, Ore.
213234		Ga. y.	Ollve	32	26	54.4	12.4	5.7	Yct.	2	100	1915	Seattle, Wash.	Seattle, Wash.
213358		Ga. s.	Ollve	15	10	47.0	14.0	2.6	Frt.	1	24	1914	Maribel, N. C.	New Bern, N. C.
216491		Ga. s.	Ollve	8	5	29.5	9.4	3.9	Fsh.	2	15	1917	Metlakatla, Alaska	Ketchikan, Alaska.
216578		Ga. s.	Ollve	9	6	29.2	9.4	4.9	Fsh.	3	25	1918	Tacoma, Wash.	Seattle, Wash.
221334		Ga. s.	Ollva	59	51	60.4	16.7	8.1	Fsh.	6	50	1921	Seattle, Wash.	Do.
219271		Ga. s.	Ollve C.	6	5	32.4	8.0	3.0	Pas.	1	21	1908	Brassar, Mich.	Marquette, Mich.
155243		Ga. s.	Ollve G.	15	15	39.2	15.7	6.2	Frt.	2	1	1877	Clare, Nova Scotia	Eastport, Me.
206915		Ga. s.	Ollve G.	8	5	36.9	7.0	2.1	Pas.	1	18	1909	Bellingham, Wash.	Seattle, Wash.
216006		Ga. s.	Ollve H.	19	19	50.0	14.0	2.8	Fer.	0	0	1916	Blair, Nebr.	Omaha, Nebr.
213997		Ga. s.	Ollve S.	17	11	64.5	14.4	3.2	Pas.	1	1	1918	Stillwater, Minn.	St. Louis, Mo.
207213		Ga. s.	Ollve T.	11	8	36.2	10.7	3.9	Pas.	1	21	1910	Dookton, Wash.	Tacoma, Wash.
204854		Ga. s.	Ollve B. Van Dusen	50	44	66.3	22.0	5.2	Frt.	2	1	1908	Patchogue, N. Y.	Patchogue, N. Y.
214431		Ga. s.	Ollve C. Lester	42	36	47.3	21.1	4.0	Frt.	5	36	1916	Freesport, N. Y.	New York, N. Y.
216693		Ga. s.	Ollver K.	11	7	34.0	9.7	3.9	Frt.	1	25	1915	Houston, Tex.	Houston, Tex.
155396		Ga. s.	Ollvia	8	7	33.6	12.4	4.0	Pas.	3	30	1898	Philadelphia, Pa.	New York, N. Y.
203243		Ga. s.	Ollvia	6	6	24.8	11.6	3.9	Fsh.	1	1	1906	Osterville, Mass.	New Bedford, Mass.
212903		Ga. s.	Ollvia	14	13	41.6	11.9	3.2	Pas.	1	12	1907	Georgiana, Fla.	Jacksonville, Fla.
213560		Ga. s.	Ollvia	22	12	46.0	14.8	6.0	Frt.	6	36	1915	Rockport, Mass.	Provincetown, Mass.
207982		Ga. s.	Ollvia B.	7	5	34.4	11.3	3.9	Pas.	1	24	1910	Red Bank, N. J.	Perth Amboy, N. J.
155351		Ga. s.	Ollvia Sears.	15	9	40.0	14.8	5.6	Cod.	6	24	1899	Gloucester, Mass.	Gloucester, Mass.
208400		Ga. p.	Ollie	37	28	56.0	17.6	6.2	Msc.	4	1	1911	Greenport, N. Y.	Greenport, N. Y.
214832		Ga. p.	Ollie V.	18	14	43.0	11.0	2.2	Tow.	1	1	1917	Madison, Ark.	St. Louis, Mo.
220565		Ga. s.	Oi-Pal	17	14	45.0	11.3	4.7	Fsh.	2	60	1920	Traverse City, Mich.	Grand Haven, Mich.
218650		Ga. s.	Olympa	8	5	34.8	8.1	2.6	Pas.	2	15	1913	Allemands, La.	New Orleans, La.
155338		Ga. s.	Olympa	5	5	23.4	11.4	3.5	Fsh.	2	7	1898	Osterville, Mass.	New Bedford, Mass.
155369		Ga. s.	Olympa	13	7	37.0	13.4	6.0	Fsh.	2	1	1899	East Boothbay, Me.	Portland, Me.
203767		Ga. s.	Olympa	14	10	47.7	11.4	2.7	Msc.	2	16	1906	Laka Charles, La.	Morgan City, La.
210194		Ga. s.	Olympa	34	23	54.8	15.5	6.4	Fsh.	7	55	1912	Tacoma, Wash.	Seattle, Wash.
3158		Ga. s.	Olympo	5	5	28.9	12.4	2.8	Msc.	1	1	1888	Patchogue, N. Y.	Patchogue, N. Y.
206931		Ga. s.	Olympo	10	7	35.8	8.0	3.4	Pas.	3	15	1909	Charlevoix, Mich.	Grand Haven, Mich.
208350		Ga. s.	Olympo	44	30	58.0	10.0	7.8	Fsh.	11	65	1911	Seattle, Wash.	Seattle, Wash.
210213		Ga. s.	Olympo	35	23	52.0	15.9	6.7	Fsh.	8	40	1912	Tacoma, Wash.	Do.
211079		Ga. s.	Olympo	23	16	43.8	14.6	6.3	Fsh.	6	30	1913	Siika, Alaska	Ketchikan, Alaska.
216480		Ga. s.	Olympo	12	8	37.6	11.5	5.6	Frt.	1	20	1918	Juneau, Alaska	Juneau, Alaska.
217843		Ga. s.	Olympo	14	9	36.5	11.1	5.6	Frt.	1	25	1919	Aberdeen, Wash.	Seattle, Wash.
211215		Ga. s.	Omaha	10	10	31.7	8.1	3.5	Pas.	1	24	1912	Sioux City, Iowa	Sioux City, Iowa.
216061		Ga. s.	Omaha	40	32	54.8	15.4	7.0	Fsh.	7	50	1918	Tacoma, Wash.	Los Angeles, Cal.
210892		Ga. s.	Omaney	50	34	67.2	17.5	7.7	Fsh.	13	80	1912	Seattle, Wash.	Ketchikan, Alaska.
202466	KVBW	Ga. y.	Omoo	18	18	42.0	16.0	3.5	Yct.	1	1	1905	Shady Side, Md.	Richmond, Va.
214733		Ga. s.	Onah	22	18	41.0	12.8	5.9	Fsh.	4	30	1917	Tacoma, Wash.	Tacoma, Wash.
214576		Ga. y.	Onalre	23	22	48.0	14.7	6.7	Yct.	1	1	1916	Manitowoc, Wis.	Rochester, N. Y.
155410	KVJM	Ga. y.	Onawa	17	15	42.3	14.2	6.1	Yct.	2	12	1902	Bayonne, N. J.	Providence, R. I.
161695		Ga. s.	Onawa	16	8	55.0	11.0	4.0	Frt.	1	1	1887	Boston, Mass.	Belfast, Me.
86104	KIILQ	Ga. y.	Onaway	38	32	66.8	13.0	8.0	Yct.	3	1	1890	Nyaok, N. Y.	Detroit, Mich.
209122		Ga. y.	Onaway	16	15	39.6	9.5	4.0	Yct.	2	24	1907	Green Bay, Wis.	Milwaukee, Wis.
209916		Ga. s.	Onaway	22	7	47.0	14.9	6.4	Fsh.	0	1	1912	Thomaston, Me.	Provincetown, Mass.
213356		Ga. s.	Onaway	14	8	45.9	12.1	4.8	Frt.	1	32	1915	Friendship, Me.	Rockland, Me.
214310		Ga. s.	Onaway	11	10	34.8	10.2	3.3	Fsh.	1	1	1915	Wayhead, N. J.	Philadelphia, Pa.
216854		Ga. y.	Onaway	13	9	44.4	10.4	6.0	Yct.	2	60	1910	West Lynn, Mass.	Buffalo, N. Y.
209307	LJHQ	Ga. y.	Oneida	97	94	80.5	16.5	8.8	Yct.	5	200	1911	Muskegon, Mich.	Duluth, Minn.
218999		Ga. s.	"101"	5	5	25.5	8.0	3.0	Fsh.	3	73	1914	Little Suamico, Wis.	Milwaukee, Wis.
219669		Ga. y.	One-Thirty	32	25	60.3	12.8	5.6	Yct.	3	150	1920	New York, N. Y.	Philadelphia, Pa.
212282		Ga. s.	Onetia	6	17	47.2	16.0	3.3	Pas.	2	45	1914	Pocomoke City, Md.	Newport News, Va.
213702		Ga. s.	Onico	39	7	44.0	10.3	2.6	Frt.	1	20	1915	Ironton, Ohio	Cincinnati, Ohio.
200796		Ga. s.	Onley	20	18	58.3	17.3	5.4	Yct.	9	9	1904	Pocomoke City, Md.	Philadelphia, Pa.
210027		Ga. s.	Ono	8	7	35.5	12.5	4.0	Tow.	2	40	1911	Inwood, N. Y.	New York, N. Y.
208661		Ga. s.	Ono II.	15	10	53.8	15.0	3.7	Pas.	1	1	1911	Morehead City, N. C.	Philadelphia, Pa.
211296	LHKB	Ga. y.	Onrust	23	20	59.6	11.7	5.9	Yct.	2	1	1911	East Greenwich, R. I.	Bridgeport, Conn.
209181		Ga. s.	Onslow	0	7	37.0	11.0	2.0	Msc.	1	45	1910	Morehead City, N. C.	Beaufort, N. C.
155255		Ga. s.	On Time	18	12	37.8	14.0	7.0	Cod.	4	24	1894	East Boothbay, Mo.	Gloucester, Mass.
211645		Ga. s.	On Time	8	7	30.5	10.4	4.8	Fsh.	1	12	1913	Westerly, R. I.	Newport, R. I.
215008		Ga. s.	On Time	27	18	56.1	13.5	5.0	Frt.	1	30	1917	Seattle, Wash.	Cordova, Alaska.
220150		Ga. s.	On Time	43	29	56.0	15.7	7.1	Fsh.	8	60	1920	Glk Harbor, Wash.	Los Angeles, Cal.
216240		Ga. y.	On Time Again	40	34	60.9	15.1	6.4	Yct.	3	80	1917	Seattle, Wash.	Seattle, Wash.

1 Formerly ga. s. Anna T. 31.

2 Formerly catboat Bessie Whiting.

3 Formerly ga. y. Tipperary.

4 Formerly ga. y. Vancluse.

5 Formerly st. y. Gadabout.

6 Formerly st. y. Spindrift.

7 Formerly ga. y. Dido.

8 Oil engine.

MERCHANT MOTOR VESSELS OF THE UNITED STATES—Continued.

Official No.	Signal letters.	Rlg.	Name of vessel.	Gross tonnage.	Net tonnage.	Length.	Breadth.	Depth.	Service.	Crew.	Indicated horsepower.	When built.	Where built.	Home port (where permanent ment issues).
19216		Ga. s.	Onward.....	11	7	Feet. 42.0	Feet. 12.3	Feet. 3.8	Pas.	1	20	1867	Elizabeth City, N. C....	Manteo, N. C.
19457		Ga. s.	Onward.....	13	12	37.1	13.6	4.1	Mso.	1	1	1876	Westerly, R. I.....	New York, N. Y.
19481		Ga. s.	Onward.....	24	22	43.0	17.5	5.6	Frt.	1	1	1875	Islip, N. Y.....	Rochester, N. Y.
208589		Ga. s.	Onward.....	25	24	27.6	8.7	2.6	Fsh.	3	10	1911	Leland, Mich.....	Grand Haven, Mich.
21203		Ga. s.	Onward.....	41	28	46.3	14.4	7.5	Wrk.	1	32	1914	New Haven, Conn.....	Bridgeport, Conn.
218081		Ga. s.	Onward.....	15	8	59.4	15.3	7.5	Fsh.	8	85	1919	Los Angeles, Cal.....	Los Angeles, Cal.
218249		Ga. s.	Onward.....	15	8	54.4	14.0	3.3	Fas.	1	150	1919	Camden, N. J.....	Philadelphia, Pa.
220935		Ga. s.	Onward.....	7	6	32.0	7.5	2.2	Fas.	1	12	1915	Memphis, Tenn.....	Memphis, Tenn.
212193		Ga. y.	Onward III.....	26	21	47.9	15.6	5.1	Yct.	3	45	1914	New York, N. Y.....	Philadelphia, Pa.
215133		Ga. y.	Onwego.....	42	34	63.0	14.0	6.3	Yct.	4	1917do.....	Do.	
220399		Ga. y.	Onyx.....	22	17	53.9	11.0	4.9	Yct.	2	450	1920	Milwaukee, Wis.....	Detroit, Mich.
202009		Ga. s.	Opal.....	7	6	30.0	9.6	3.0	Tow.	1	1	1905	Bellingham, Wash.....	Seattle, Wash.
221245		Ga. s.	Opechee.....	8	6	37.3	9.0	4.0	Fas.	1	35	1910	Salisbury, Md.....	Philadelphia, Pa.
208432		Ga. s.	Opitah.....	8	6	31.8	11.6	4.0	Fsh.	3	8	1904	Marinette, Wis.....	Milwaukee, Wis.
212778		Ga. y.	Opitah.....	23	16	45.2	11.6	7.3	Yct.	1	40	1914	La Grange, Mo.....	Houston, Tex.
218063		Ga. s.	Oquirrh.....	23	10	52.8	14.8	5.4	Frt.	2	75	1919	Friendship, Me.....	Belfast, Me.
200281		Ga. n.	Ora.....	8	6	49.4	11.8	3.0	Mso.	1	1	1903	Niantic, Conn.....	New York, N. Y.
204781		Ga. s.	Ora.....	23	16	57.0	16.6	4.0	Tow.	4	1	1907	Cedar Bayou, Tex.....	Galveston, Tex.
214441		Ga. p.	Ora.....	8	5	44.6	10.0	2.2	Fas.	1	12	1916	Rochester, Pa.....	Cincinnati, Ohio.
218829		Ga. s.	Ora.....	9	5	34.1	9.4	5.0	Frt.	0	18	1919	Rainier, Ore.....	Astoria, Ore.
210437		Ga. s.	Orabelle.....	12	11	36.0	9.0	4.0	Pas.	6	6	1912	Toledo, Ore.....	Eureka, Cal.
209780		Ga. s.	Ora Endress.....	68	68	58.0	14.8	6.6	Mso.	3	75	1912	Manitowoc, Wis.....	Manitowoc, Mich.
205143		Ga. s.	Ora et Labora.....	9	7	33.0	12.8	4.0	Fsh.	1	5	1907	Michigan City, Ind.....	Chicago, Ill.
215314		Ga. y.	Ora.....	17	11	46.6	10.3	5.0	Yct.	1	1	1917	Neposon, Mass.....	New York, N. Y.
202822	KVCW	Ga. s.	Oregon.....	362	269	139.1	35.2	9.9	Frt.	12	150	1905	Prosper, Ore.....	San Francisco, Cal.
206002		Ga. s.	Oregon.....	13	9	38.8	9.0	3.5	Pas.	1	12	1909	Memphis, Tenn.....	Memphis, Tenn.
208335		Ga. s.	Oregon.....	22	15	42.4	12.8	4.9	Fsh.	5	30	1911	Tacoma, Wash.....	Astoria, Ore.
209054		Ga. s.	Oregon.....	9	7	35.1	9.4	3.8	Fsh.	1	15	1911	Seattle, Wash.....	Seattle, Wash.
215742	LJDW	Ga. s.	Oregon.....	1,616	1,224	215.0	41.9	20.5	Frt.	27	1,250	1917do.....	Portland, Ore.
211385		Ga. s.	Oregon City.....	23	15	47.0	14.6	5.6	Fsh.	8	30	1913	Tacoma, Wash.....	Seattle, Wash.
214910		Ga. s.	Oregon Wolf.....	43	37	54.8	15.5	7.3	Fsh.	8	55	1917do.....	Tacoma, Wash.
209613		Ga. s.	Oregonian.....	34	23	66.2	15.1	5.7	Fsh.	7	55	1912do.....	Portland, Ore.
215000		Ga. s.	Oregonian.....	45	30	64.8	15.7	7.5	Frt.	8	55	1917do.....	Seattle, Wash.
216109		Ga. s.	Oregonian.....	42	33	65.8	15.5	7.1	Fsh.	8	50	1918do.....	Tacoma, Wash.
219818		Ga. y.	Oriana II.....	23	15	52.4	12.5	5.3	Yct.	2	120	1920	New York, N. Y.....	Boston, Mass.
1440		Ga. s.	Orient.....	13	11	38.5	14.2	4.3	Oys.	2	1	1867	Brooklyn, N. Y.....	New York, N. Y.
206538		Ga. s.	Orient.....	8	6	36.3	9.1	3.4	Pas.	1	15	1909	New York, N. Y.....	Do.
209333		Ga. s.	Orient.....	57	48	62.5	18.0	9.1	Fsh.	13	80	1911	Seattle, Wash.....	Seattle, Wash.
209953		Ga. s.	Orient.....	73	60	69.5	16.7	7.6	Fsh.	8	80	1912do.....	Do.
19227		Ga. s.	Oriente.....	14	8	39.0	12.0	3.0	Frt.	3	22	1865	Madisonville, La.....	New Orleans, La.
155044		Ga. s.	Oriental.....	28	16	51.7	18.4	5.2	Fsh.	9	48	1881	Messongo, Va.....	Philadelphia, Pa.
210584		Ga. s.	Orilla K.....	11	7	41.0	10.0	6.0	Per.	1	20	1905	Green Bay, Wis.....	Dubuque, Iowa.
203710		Ga. s.	Orinoco.....	7	6	44.0	10.0	3.0	Frt.	1	1	1906	Crittenden, V.....	Norfolk, Va.
155043		Ga. s.	Oriole.....	18	17	56.2	15.6	4.3	Frt.	1	1	1881	Haltmore, Md.....	Newport News, Va.
155187		Ga. s.	Oriole.....	13	11	49.6	11.1	4.8	Frt.	2	40	1889	Newport, R. I.....	Vineyard Haven, Mass.
200611		Ga. s.	Oriole.....	7	5	38.4	10.5	3.6	Fsh.	1	10	1904do.....	Newport, R. I.
205447		Ga. s.	Oriole.....	13	11	50.0	8.8	4.7	Pas.	1	16	1891	Morris Heights, N. Y.....	Providence, R. I.
209154		Ga. s.	Oriole.....	20	15	58.0	15.2	4.0	Oys.	2	25	1911	Palmer, Va.....	Reedville, Va.
210303		Ga. s.	Oriole.....	7	6	32.2	9.0	4.0	Pas.	1	14	1912	Atlantic City, N. J.....	Philadelphia, Pa.
217978		Ga. s.	Oriole.....	10	9	33.1	10.7	4.0	Fsh.	3	30	1919	Seattle, Wash.....	Seattle, Wash.
116583		Ga. s.	Orion.....	73	39	96.7	17.0	8.9	Fsh.	12	1893	Wyandotte, Mich.....	Houreston, Mass.	
211009		Ga. s.	Orion.....	16	11	36.8	11.9	4.8	Fsh.	5	20	1913	Seattle, Wash.....	Noine, Alaska.
212997		Ga. s.	Orion.....	13	12	36.8	10.4	3.2	Pas.	1	16	1910	Chicago, Ill.....	St. Augustine, Fla.
210540		Ga. s.	Oriee.....	13	9	37.9	9.3	3.8	Fsh.	1	1	1912	Cove, Wash.....	Seattle, Wash.
221171	MGOR	Ga. y.	Oro.....	16	14	46.2	9.4	3.8	Yct.	1	85	1921	So. Jacksonville, Fla.....	Jacksonville, Fla.
216087	LJTG	Ga. s.	Oronite.....	1,704	1,325	232.0	43.6	26.6	Frt.	20	320	1918	Benicia, Cal.....	San Francisco, Cal.
218778		Ga. s.	Orsino.....	15	12	48.6	15.0	5.1	Pas.	1	36	1911	Angleses, N. J.....	Philadelphia, Pa.
218826		Ga. y.	Orson.....	22	18	53.3	11.5	5.1	Yct.	2	25	1911	Milton Point, Conn.....	New York, N. Y.
155246		Ga. y.	Orsigan.....	23	15	54.3	11.0	5.9	Yct.	2	200	1919	Nyack, N. Y.....	Do.
214620		Ga. s.	Orrid F. French.....	12	7	52.0	13.8	3.6	Frt.	8	25	1893	St. Peters, Md.....	Annapolis, Md.
214959		Ga. s.	Orville G.....	8	6	31.9	10.6	2.0	Frt.	1	12	1916	Atlantic, N. C.....	Beaufort, N. C.
214723		Ga. s.	Orville G.....	6	6	26.0	8.6	2.6	Frt.	1	12	1915	Oconto, Wis.....	Milwaukee, Wis.
155449		Ga. s.	Orwood.....	9	6	39.9	14.0	3.6	Frt.	1	40	1917	Alameda, Cal.....	San Francisco, Cal.
219427	LVFM	Ga. y.	Osaga.....	19	12	47.0	16.7	3.7	Oys.	4	1	1902	Biloxi, Miss.....	Gulfport, Miss.
155076		Ga. s.	Oscar.....	81	67	75.8	17.5	8.4	Yct.	6	724	1919	Camden, N. J.....	Philadelphia, Pa.
155461		Ga. s.	Oscar.....	7	6	32.0	11.4	4.0	Frt.	2	8	1863	Freeport, N. Y.....	New York, N. Y.
204979		Ga. s.	Oscar O.....	10	7	45.2	12.5	3.0	Frt.	2	24	1903	Morgan City, La.....	Morgan City, La.
212578		Ga. s.	Oscar J.....	14	9	49.4	14.4	3.3	Mso.	2	75	1908	Texas City, Tex.....	New York, N. Y.
215826		Ga. s.	Oscar J. II.....	21	14	50.5	15.4	4.0	Tow.	2	110	1914	Westlake, La.....	Galveston, Tex.
19459		Ga. s.	Oscar Gordon.....	17	15	43.8	14.0	4.0	Frt.	1	38	1917	Crittenden, Va.....	Norfolk, Va.
211526		Ga. s.	Oscar Newhouse.....	70	65	78.6	20.1	6.9	Frt.	3	1	1876	Sheboygan, Wis.....	Milwaukee, Wis.
206373		Ga. s.	Oscar the Oyster.....	10	8	37.0	11.5	4.2	Frt.	1	14	1912	Atlantic City, N. J.....	Philadelphia, Pa.
206388		Ga. y.	Osecola.....	19	16	50.4	12.6	4.6	Yct.	1	25	1909	Tottenville, N. Y.....	Cincinnati, N. Y.
209436		Ga. p.	Osecola.....	6	5	38.8	9.0	2.0	Tow.	1	8	1909	Kanauga, Ohio.....	Patchoque, N. Y.
		Ga. s.	Osecola.....	44	43	60.0	17.0	3.8	Pas.	1	40	1911	St. Augustine, Fla.....	St. Augustine, Fla.

1 Formerly ga. y. Marion.

2 Formerly slip. Annie Marshall.

3 Formerly st. y. Marietta.

4 Formerly east. y. Sultana.

5 Formerly west. s. Orana.

† Composite.

‡ Abandoned Mar. 31, 1921.

§ Rebuilt.

MERCHANT MOTOR VESSELS OF THE UNITED STATES—Continued.

Official No.	Signal letters.	Rtg.	Name of vessel.	Gross tonnage.	Net tonnage.	Length.	Breadth.	Depth.	Service.	Crew.	Indicated horsepower.	When built.	Where built.	Home port (where permanent document issues).
214578	LQND	Ga. y.	Osecola II.....	19	17	48.3	12.9	4.9	Yct.	1	25	1905	New York, N. Y.....	New York, N. Y.
213462		*Ga. p.	Oslia Ruth.....	9	9	45.0	10.2	2.4	Frt.	1	20	1915	Miller, Ohio.....	Cincinnati, Ohio.
155222		Ga. s.	Ospray.....	11	10	37.4	13.2	4.8	Frt.	2	1838	West Creek, N. J.....	Newark, N. J.
150884		Ga. s.	Osprey.....	24	15	53.6	11.2	4.7	Pas.	2	1900	Baltimore, Md.....	Baltimore, Md.
155446		Ga. s.	Osprey.....	19	11	48.6	16.1	6.5	Frt.	2	1902	Dennysville, Me.....	Eastport, Me.
204370		Ga. s.	Osprey.....	14	9	46.6	9.5	5.1	Fsh.	2	40	1907	Millbridge, Me.....	South West Harbor, Me.
209363	LQFW	Ga. y.	Osprey.....	25	17	50.0	12.8	5.9	Yct.	1	50	1911	Camden, N. J.....	Boston, Mass.
211183		Ga. s.	Osprey.....	12	9	40.0	13.0	4.0	Fsh.	2	30	1912	Greenport, N. Y.....	Greenport, N. Y.
213903		Ga. s.	Osprey.....	25	16	50.7	14.4	5.4	Frt.	3	25	1915	Fairhaven, Cal.....	Marshfield, Oreg.
214575		Ga. s.	Osprey.....	8	7	33.8	8.3	3.8	Fsh.	1	1906	Ballard, Wash.....	Seattle, Wash.
215441		Ga. s.	Osprey.....	24	9	65.1	13.7	5.2	Fsh.	5	80	1917	East Machias, Mo.....	Portland, Me.
215882		Ga. s.	Osprey.....	49	18	67.6	18.5	6.2	Fsh.	2	170	1917	Oakland, Cal.....	San Francisco, Cal.
216595		Ga. s.	Osprey.....	12	11	41.0	12.0	4.0	Fsh.	3	25	1918	Shakan, Alaska.....	Wrangell, Alaska.
216818		Ga. y.	Osprey.....	23	20	46.0	14.9	5.0	Yct.	1	12	1918	Belmar, N. J.....	Philadelphia, Pa.
217446		Ga. s.	Osprey.....	10	7	36.5	9.3	5.0	Fsh.	3	16	1918	Suquamish, Wash.....	Seattle, Wash.
218152		Ga. s.	Osprey.....	34	23	59.8	16.5	6.3	Tow.	3	125	1918	Rochester, N. Y.....	New York, N. Y.
204156	KWCR	Ga. y.	Osprey II.....	44	38	70.0	14.0	6.2	Yct.	3	1907	Long Island City, N. Y.	Do.
208618		Ga. s.	Oarto.....	15	12	47.5	13.0	4.5	Pas.	3	36	1911	Anglesea, N. J.....	Philadelphia, Pa.
212518		Ga. s.	Oswegatchie.....	12	8	39.0	10.6	4.2	Pas.	1	24	1914	Chicago, Ill.....	Chicago, Ill.
209056		Ga. s.	Otis.....	7	6	34.0	8.4	3.2	Msc.	1	12	1911	Stacy, N. C.....	Beaufort, N. C.
214943		Ga. s.	Otis.....	6	5	34.8	9.8	3.9	Fsh.	1	10	1915	Westerly, R. I.....	Newport, R. I.
155455		Ga. s.	Otis D. Terrell.....	13	9	46.4	16.2	3.9	Frt.	1	20	1902	Portsmouth, N. C.....	Washington, N. C.
212278		Ga. s.	OTAWA.....	75	70	57.4	17.5	6.0	Pas.	3	55	1914	Ferrysburg, Mich.....	Grand Haven, Mich.
212422		Ga. s.	OTAWA.....	50	43	78.4	13.6	4.0	Frt.	3	40	1905	Elmwood Place, Ohio.....	St. Louis, Mo.
213662		Ga. y.	Otter.....	29	19	50.4	13.5	5.4	Yct.	1	100	1915	Chicago, Ill.....	Kansas City, Mo.
204902		Ga. s.	Otter.....	15	10	28.3	8.0	2.7	Pas.	1	1908	La Conner, Wash.....	Seattle, Wash.
211197		Ga. s.	Otter.....	18	12	43.0	12.7	6.1	Pas.	2	55	1913	Los Angeles, Cal.....	Los Angeles, Cal.
211853		Ga. s.	Otter.....	12	12	40.6	12.4	3.7	Fsh.	2	20	1913	Abbeville, La.....	Port Arthur, Tex.
204329		Ga. s.	Otto.....	14	9	46.0	8.8	4.5	Pas.	1	1896	Morris Heights, N. Y.....	Philadelphia, Pa.
216741		*Ga. p.	Otto.....	15	15	50.0	12.6	2.8	Tow.	3	40	1909	Kansas City, Kans.....	Kansas City, Mo.
211300	KRNO	Ga. s.	Otto.....	7	6	41.0	8.4	3.3	Pas.	1	20	1902	La Crosse, Wis.....	Milwaukee, Wis.
155421		Ga. y.	Ottobona.....	19	13	52.4	10.5	4.8	Yct.	2	1900	Trenton, N. J.....	New Orleans, La.
211211		Ga. s.	Ouida.....	12	8	43.6	11.3	3.0	Pas.	1	45	1913	Galveston, Tex.....	Galveston, Tex.
207525		Ga. s.	Oulu.....	11	10	38.3	9.8	4.3	Fsh.	2	16	1910	Douglas, Alaska.....	Wrangell, Alaska.
217476		Ga. s.	Ourray.....	6	5	33.4	8.1	3.6	Fsh.	3	40	1919	Seattle, Wash.....	Seattle, Wash.
213134		Ga. s.	Outar Harbor.....	12	9	34.6	9.8	4.4	Pas.	1	32	1915	Chicago, Ill.....	Chicago, Ill.
208069		Ga. s.	Ove.....	16	10	38.0	11.8	4.6	Fsh.	2	20	1910	Seattle, Wash.....	Seattle, Wash.
218547		Ga. s.	Overseer.....	11	7	37.6	9.6	3.4	Ovs.	0	60	1918	Chincoctaugue, Va.....	Bridgesport, Conn.
217706		Ga. s.	Over The Top.....	7	6	25.8	10.0	4.0	Fsh.	2	15	1919	Stanwood, Wash.....	Seattle, Wash.
220364		Ga. s.	Over The Top.....	48	39	63.0	16.2	6.9	Frt.	65	1920	Seattle, Wash.....	Do.
214839		Ga. s.	Over The Waves.....	25	7	50.5	14.8	7.1	Fsh.	2	36	1917	Friendship, Me.....	Mobile, Ala.
211126		Ga. y.	Owaneo.....	26	17	44.8	14.8	3.3	Frt.	2	25	1912	St. Augustine, Fla.....	Beaufort, N. C.
155199		Ga. y.	Oweene.....	24	23	54.8	13.4	9.5	Yct.	2	1891	Boston, Mass.....	Boston, Mass.
153378		Ga. s.	Owl.....	14	8	47.6	12.4	3.8	Pas.	3	1900	Bridgport, Conn.....	New York, N. Y.
204085		Ga. s.	Owl.....	14	14	36.0	13.0	3.5	Frt.	2	10	1907	Alexandria Bay, N. Y.....	Cape Vincent, N. Y.
205897		*Ga. p.	Owl.....	13	11	57.7	11.6	2.3	Tow.	1	18	1908	Bellaire, Ohio.....	Cincinnati, Ohio.
207151		Ga. s.	Owl.....	15	10	45.5	11.5	4.4	Fsh.	1	50	1910	Seattle, Wash.....	Seattle, Wash.
208441		Ga. s.	Owl.....	15	5	45.4	13.2	3.7	Tow.	1	40	1911	Alameda, Cal.....	San Francisco, Cal.
208726		Ga. s.	Owl.....	6	5	26.2	11.6	3.8	Frt.	6	100	1911	North Bend, Oreg.....	Do.
155433		Ga. s.	Oyster.....	12	10	42.0	12.0	2.5	Fsh.	1	1901	Osterville, Mass.....	New Bedford, Mass.
213476		Ga. s.	Oysterette.....	13	9	39.2	12.4	4.6	Frt.	1	35	1913	Inwood, N. Y.....	New York, N. Y.
211058		Ga. s.	Oysterman.....	30	16	56.2	17.6	5.1	Frt.	2	50	1913	Tacoma, Wash.....	Tacoma, Wash.
211635		Ga. s.	Oysterman.....	29	24	70.2	17.2	4.0	Frt.	2	1907	Greenport, N. Y.....	Greenport, N. Y.
204049		Ga. s.	Oyster Transport.....	15	10	50.0	13.0	4.2	Fsh.	3	40	1903	Pocomoke City, Md.....	Newport News, Va.
200534		Ga. s.	Ozark.....	8	6	35.7	8.4	3.0	Pas.	1	18	1914	Clarendon, Ark.....	St. Louis, Mo.
213044		Ga. s.	Ozark.....	8	6	35.7	8.4	3.0	Pas.	1	18	1914	Clarendon, Ark.....	St. Louis, Mo.
201550	KTMP	Ga. s.	Ozmo.....	765	594	160.0	38.8	16.8	Pas.	17	450	1904	Marshfield, Oreg.....	San Francisco, Cal.
P.														
207203		Ga. s.	P. D. Patrol.....	15	10	45.7	9.8	4.8	Pol.	1	80	1908	Oakland, Cal.....	San Francisco, Cal.
219038		Ga. s.	P. L. Ammon.....	52	20	63.6	17.0	6.3	Frt.	6	80	1919	Detroit, Mich.....	Detroit, Mich.
215837		Ga. s.	P. W. McAdow.....	84	57	74.7	20.0	5.5	Frt.	3	45	1917	Marco, Fla., N. Y.....	Tampa, Fla.
204002		Ga. s.	P. & B. No. 2.....	14	12	48.0	14.5	4.0	Ovs.	2	30	1807	Greenport, N. Y.....	Providence, R. I.
216116		Ga. s.	P. A. D. Co. No. 7.....	14	9	44.4	18.2	3.8	Msc.	1	120	1916	Perth Amboy, N. J.....	Perth Amboy, N. J.
206582		Ga. s.	Pablo.....	15	10	49.8	15.2	4.1	Frt.	1	1909	San Francisco, Cal.....	San Francisco, Cal.
215335		Ga. s.	Pachena.....	34	27	52.0	13.9	6.7	Fsh.	7	45	1917	Dockton, Wash.....	Seattle, Wash.
136405		Ga. s.	Pacific.....	30	28	54.2	15.3	6.1	Frt.	2	80	1893	Baltimore, Md.....	New York, N. Y.
202717		Ga. s.	Pacific.....	25	17	54.3	12.3	3.1	Fsh.	3	50	1905	Coppermount, Alaska.....	Juneau, Alaska.
207431		Ga. s.	Pacific.....	15	10	39.0	12.6	4.7	Fsh.	7	20	1910	Tacoma, Wash.....	Seattle, Wash.
208266		Ga. s.	Pacific.....	38	28	56.0	16.7	7.1	Fsh.	2	55	1910	Seattle, Wash.....	Do.
208186		Ga. s.	Pacific.....	9	9	32.4	9.3	3.2	Pas.	1	15	1911	Metlakatla, Alaska.....	Ketchikan, Alaska.
210167		Ga. s.	Pacific.....	9	9	38.0	11.3	2.8	Fsh.	1	12	1912	Palacios, Tex.....	Port Lavaca, Tex.

1 Formerly ga. s. Petrolia.
 2 Formerly ga. s. Esther D.
 3 Formerly ga. y. Emma.

4 Formerly ga. s. Rochester.
 5 Formerly ga. y. Florence IV.
 6 Formerly ga. s. Hugh Hogan.

7 Formerly ga. s. Dow No. 1.
 8 Formerly ga. s. Esterpie.
 † Oil engine.

MERCHANT MOTOR VESSELS OF THE UNITED STATES—Continued.

Official No.	Signal letters.	Rtg.	Name of vessel.	Gross tonnage.	Net tonnage.	Length.	Breadth.	Depth.	Service.	Crew.	Indicated horsepower.	When built.	Where built.	Home port (where permanent document issues).
210973		Ga. s.	Pacific	20	13	46.3	12.0	3.9	Tow.	1	30	1913	Anacortes, Wash.	Seattle, Wash.
215703		Ga. s.	Pacific	16	14	44.8	12.6	5.4	Fah.	2	35	1916	San Diego, Cal.	San Diego, Cal.
207737		Ga. s.	Pactolus	10	6	31.6	13.3	3.5	Pas.	1	9	1910	Oakland, Cal.	San Francisco, Cal.
206940		Ga. s.	Padariva	37	23	70.5	12.0	6.0	Pas.	2		1909	Alameda, Cal.	Los Angeles, Cal.
205431		Ga. s.	Pal	6	5	33.0	8.4	3.5	Pas.	1	33	1908	New York, N. Y.	New York, N. Y.
212107		Ga. s.	Pal	20	20	64.1	14.3	3.0	Frt.	1	40	1914	Seattle, Wash.	Seattle, Wash.
220176		Ga. s.	Pal	12	10	39.6	12.2	4.2	Frt.	1	25	1920	Noank, Conn.	Greenport, N. Y.
150829		Ga. s.	Palacea	12	8	44.0	12.0	4.9	Tow.	3	200	1899	Camden, N. J.	Baltimore, Md.
150824		Ga. s.	Paladin	30	20	58.2	15.4	9.0	Msc.	3	125	1899	Brooklyn, N. Y.	New York, N. Y.
203222	KVWB	Ga. y.	Paladin	27	22	61.5	15.0	4.0	Yct.	3	30	1906	St. Augustine, Fla.	Do.
209064	LQDN	Ga. y.	Paladin II	42	31	60.5	16.7	8.5	Yct.	4	40	1911	Chelsea, Mass.	Do.
207901	LBQH	Ga. s.	Padriva II	95	65	92.0	17.0	8.1	Yct.	4	100	1910	Seattle, Wash.	Los Angeles, Cal.
218170	LRJB	Ga. s.	Palafox	663	531	150.2	39.2	13.8	Frt.	4	200	1910	Pensacola, Fla.	Pensacola, Fla.
209093	KTCN	Ga. y.	Paestime	68	60	82.5	21.4	9.0	Yct.	7		1904	Port Jefferson, N. Y.	New Bedford, Mass.
204124		Ga. s.	Palm	33	30	51.6	14.2	5.4	Frt.	1	90	1906	Boston, Mass.	Rockland, Me.
214573		Ga. s.	Palm	9	6	33.6	12.1	2.9	Pas.	1	20	1916	Palm Valley, Fla.	Miami, Fla.
217627		Ga. s.	Palmer S.	8	6	30.6	9.2	4.9	Pas.	2	21	1919	Port Stanley, Wash.	Seattle, Wash.
150760		Ga. y.	Palmetto	19	13	39.5	13.3	5.7	Yct.	2		1897	East Boston, Mass.	Houston, Tex.
201113	KTFV	Ga. y.	Palmetto	23	17	60.2	12.5	3.0	Yct.	2	45	1903	New York, N. Y.	New York, N. Y.
215479		Ga. y.	Pal O'Mine	25	17	60.0	11.1	5.8	Yct.	4	400	1917	Do.	Do.
212331		Ga. y.	Paloma	50	23	77.4	14.1	5.6	Yct.	1	80	1914	Boston, Mass.	Boston, Mass.
221234		Ga. y.	Pam	33	25	60.2	12.0	6.3	Yct.	3	450	1921	Milwaukee, Wis.	Detroit, Mich.
209004		Ga. s.	Panama	21	14	46.7	14.1	5.9	Frt.	1	85	1911	San Francisco, Cal.	San Francisco, Cal.
209513		Ga. s.	Panama	20	24	61.4	18.0	7.8	Fsh.	13	85	1911	Seattle, Wash.	Ketchikan, Alaska.
209592		Ga. s.	Panama	29	20	50.1	14.7	6.1	Fsh.	8	40	1912	Tacoma, Wash.	Wrangell, Alaska.
209810		Ga. s.	Panama	10	7	41.2	11.2	4.9	Frt.	2	16	1912	San Francisco, Cal.	San Diego, Cal.
210080		Ga. s.	Panama	14	9	41.1	13.8	5.3	Pas.	5	25	1912	Los Angeles, Cal.	Los Angeles, Cal.
213276		Ga. s.	Panama	41	29	55.7	20.4	5.5	Frt.	4	60	1915	West Norfolk, Va.	Norfolk, Va.
213544		Ga. s.	Panama	19	13	46.2	13.5	5.4	Tow.	2	60	1915	Harrisburg, Tex.	Galveston, Tex.
214691		Ga. p.	Panama	15	14	52.0	20.8	2.7	Fer.	1		1914	White Salmon, Wash.	Portland, Ore.
211675		Ga. s.	Pan-America	53	47	55.5	17.9	7.9	Pas.	4	65	1913	Carlstadt, N. J.	New York, N. Y.
213605		Ga. s.	Panzone	34	7	44.4	10.8	3.2	Pas.	1	40	1915	Vallejo, Cal.	San Francisco, Cal.
211427	LDCF	Ga. y.	Pandora III	10	7	57.5	13.7	6.2	Yct.	1	50	1913	Camden, N. J.	New York, N. Y.
210999		Ga. s.	Pandora No. 39	13	9	51.7	12.6	3.3	Frt.	1	40	1913	Washington, Cal.	San Francisco, Cal.
150848		Ga. s.	Pansy	8	8	67.0	14.0	3.3	Frt.	1		1899	Berwick, La.	Morgan City, La.
201733		Ga. p.	Pansy	16	10	59.0	15.3	3.3	Tow.	3		1905	New Orleans, La.	New Orleans, La.
206092		Ga. s.	Pansy	20	16	43.5	14.5	6.1	Frt.	2	40	1909	Astoria, N. Y.	New York, N. Y.
215730		Ga. p.	Pansy	20	16	46.0	11.7	2.6	Tow.	1	20	1917	Newport, Ark.	St. Louis, Mo.
200673		Ga. s.	Panther	9	3	36.0	9.7	3.9	Tow.	1		1904	Astoria, Ore.	Seattle, Wash.
200694		Ga. s.	Panther	10	7	33.1	11.4	6.0	Fsh.	1		1904	Bremen, Me.	Rockland, Me.
204141		Ga. s.	Panther	14	9	55.8	11.8	3.8	Pas.	1		1907	Bollivar, Tex.	Galveston, Tex.
213720		Ga. s.	Panther	10	10	34.8	9.3	3.5	Fah.	2	25	1915	St. James, Mich.	Grand Haven, Mich.
214795		Ga. s.	Panther	39	30	56.2	15.1	6.9	Fsh.	2	85	1917	Tacoma, Wash.	Seattle, Wash.
205028		Ga. s.	Pantocet	17	10	36.0	14.4	6.0	Fsh.	4		1908	Friendship, Me.	South West Harbor, Me.
150631		Ga. y.	Papoose	29	24	70.5	10.3	6.0	Yct.	3		1893	Bath, Me.	New York, N. Y.
210921		Ga. s.	Papoose	12	5	43.0	14.5	3.2	Fsh.	3	35	1913	Chuckatuck, Va.	Newport News, Va.
201207		Ga. s.	Papoose	7	6	47.0	10.0	8.3	Frt.	2		1903	Crisfield, Md.	Crisfield, Md.
215264		Ga. s.	Paproc No. 4	124	89	80.0	28.1	7.1	Frt.	5	30	1917	Long Beach, Cal.	Los Angeles, Cal.
217031		Ga. s.	Papyrus	6	5	31.0	8.8	4.0	Tow.	1	18	1913	Muskegon, Mich.	Grand Haven, Mich.
214121		Ga. s.	Parot	20	18	47.4	11.4	4.9	Frt.	2	60	1916	Fort Washington, Md.	Annapolis, Md.
207673		Ga. s.	Parrot	7	7	31.8	10.1	3.3	Fsh.	1	16	1910	Klinguan, Alaska.	Ketchikan, Alaska.
211090		Ga. s.	Parrot	22	15	45.5	14.0	5.8	Fah.	5	40	1913	Seattle, Wash.	Port Townsend, Wash.
214774		Ga. s.	Parthenia D.	26	17	53.5	16.4	4.4	Frt.	3	50	1917	West Norfolk, Va.	Norfolk, Va.
203688		Ga. s.	Parthia	13	8	45.0	11.0	4.9	Pas.	1		1906	Winslow, Wash.	Seattle, Wash.
213237	LFJT	Ga. y.	Partridge	36	24	52.5	14.4	6.0	Yct.	1		1915	Burton, Wash.	San Francisco, Cal.
220263		Ga. y.	Pasado Manana	37	25	60.6	14.6	5.8	Yct.	2	65	1920	Oakland, Cal.	Do.
207473		Ga. s.	Pasadena	11	6	36.5	9.7	5.7	Pas.	1	12	1910	Sharptown, Md.	Philadelphia, Pa.
214397		Ga. p.	Pasco-Burbank Ferry	37	37	57.7	22.0	3.2	Fer.	1	22	1916	Pasco, Wash.	Seattle, Wash.
204518		Ga. y.	Pastime	66	45	83.6	16.2	5.8	Yct.	4	65	1907	Baltimore, Md.	Philadelphia, Pa.
205427		Ga. s.	Pastime	20	16	46.7	14.0	4.0	Yct.	2		1908	Greenport, N. Y.	St. Augustine, Fla.
205620		Ga. y.	Pastime	11	11	39.8	10.5	7.9	Msc.	2	25	1908	Orange, Tex.	Port Arthur, Tex.
213545		Ga. s.	Pastime	20	14	36.0	8.0	2.8	Frt.	1	10	1915	Kelthburg, Ill.	Chicago, Ill.
220196		Ga. y.	Pastime	231	196	109.3	22.1	7.6	Yct.	9	250	1920	Boston, Mass.	New York, N. Y.
218212		Ga. y.	Pastime IV	21	18	44.9	11.4	5.0	Yct.	1	50	1918	Buffalo, N. Y.	Buffalo, N. Y.
214949		Ga. s.	Pat	6	6	25.8	7.5	3.3	Fsh.	2	10	1914	Sawyer, Wis.	Milwaukee, Wis.
141811		Ga. s.	Patapasco	25	17	59.5	11.4	5.2	Msc.	1	60	1902	Baltimore, Md.	New York, N. Y.
150874		Ga. s.	Patent	11	10	34.5	13.5	5.2	Msc.	1		1900	Brooklyn, N. Y.	Do.
200157		Ga. s.	Pathfinder	13	13	42.6	14.8	5.4	Fsh.	1	24	1903	Gloucester, Mass.	Rockland, Me.
202225		Ga. s.	Pathfinder	13	13	36.6	9.4	4.2	Frt.	3	20	1905	Mantowoc, Wis.	Milwaukee, Wis.
209910		Ga. s.	Pathfinder	8	5	34.2	9.0	4.0	Frt.	1	10	1912	Seattle, Wash.	Cordova, Alaska.
211343		Ga. s.	Pathfinder	14	12	38.4	13.8	4.4	Pas.	1	52	1913	Sayville, N. Y.	Patchoque, N. Y.
216623		Ga. s.	Patmos	24	18	44.8	13.6	5.9	Fsh.	0	35	1918	Tacoma, Wash.	Tacoma, Wash.
204220		Ga. y.	Patricia	21	17	60.1	11.0	5.0	Yct.	2		1907	New York, N. Y.	Houston, Tex.
208988		Ga. s.	Patricia	13	9	43.2	12.0	4.0	Frt.	2	25	1911	Hoculiam, Wash.	Juneau, Alaska.
210579		Ga. s.	Patriot	30	7	64.6	15.9	5.3	Frt.	4	60	1918	East Machias, Me.	Eastport, Me.

1 Formerly ga. s. Bonnie Boon.

2 Formerly ga. y. Taconite.

3 Formerly ga. y. Autoerat.

4 Formerly ga. y. Velocipede.

5 Formerly (a) ga. y. Paloma.

6 U. S. S. Paloma.

7 Formerly ga. y. Margo.

8 Formerly ga. s. Letitia.

9 Formerly ga. s. Helen D. Lane.

10 Formerly ga. s. Minnie R.

11 Formerly st. s. Dolphin.

† Oil engine.

MERCHANT MOTOR VESSELS OF THE UNITED STATES—Continued.

Official No.	Signal letters.	Rlg.	Name of vessel.	Gross tonnage.	Net tonnage.	Length.	Breadth.	Depth.	Service.	Crew.	Indicated horsepower.	When built.	Where built.	Home port (where permanent document issues).
209243		Ga. s.	Patrol.....	14	12	Feet. 41.3	Feet. 14.9	Feet. 3.7	Oys.	1	1911	New Haven, Conn.	Bridgeport, Conn.
212763		Ga. s.	Patrol.....	10	8	40.3	8.9	4.2	Tow.	1	32	1908	Bristol, R. I.	New Bedford, Mass.
214613		Ga. s.	Patrol.....	9	7	34.9	9.3	3.8	Pas.	1	25	1916	Shine, Wash.	Tacoma, Wash.
220697		Ga. s.	Patrol.....	33	14	65.6	16.2	5.8	Frt.	60	1920	East Machias, Me.	Eastport, Me.
209000	LCBW	Ga. s.	Patsy.....	228	92	94.0	24.6	7.6	Fsh.	18	220	1911	North Bend, Ore.	Astoria, Ore.
212715		Ga. s.	Patsy.....	30	13	60.2	14.4	6.7	Fsh.	5	28	1914	Scranton, Miss.	New Orleans, La.
214464	LQJS	Ga. y.	Pattina.....	31	21	59.5	12.0	5.8	Yct.	4	400	1916	Stamford, Conn.	Bridgeport, Conn.
217823		Ga. s.	Patty May.....	30	16	58.5	15.3	4.8	Frt.	2	1919	Crittenden, Va.	Norfolk, Va.
203696		Ga. s.	Paul.....	12	11	38.6	10.0	3.8	Fsh.	2	1906	Manitowoc, Wis.	Grand Haven, Conn.
207905		Ga. s.	Paul.....	91	41	95.9	20.6	5.7	Pas.	5	100	1910	Madisonville, La.	New Orleans, La.
214124		Ga. s.	Paul B.....	8	6	36.7	8.2	2.8	Pas.	1	18	1915	Memphis, Tenn.	Philsburg, Miss.
150923		Ga. s.	Paul O. Joslin.....	30	15	54.4	19.0	5.0	Oys.	6	1901	Dorchester, N. J.	Philadelphia, Pa.
210079		Ga. s.	Paul D.....	6	6	32.0	8.5	4.0	Frt.	3	14	1911	Manitowoc, Wis.	Millwaukee, Wis.
220688		Ga. s.	Paul G.....	14	10	46.8	13.0	5.0	Fsh.	1	60	1918	Long Beach, Cal.	Los Angeles, Cal.
209977		Ga. s.	Paul Jones.....	10	8	45.0	11.0	4.6	Frt.	2	24	1911	Pogueson, Va.	Crisfield, Md.
208416		Ga. s.	Paul Martin.....	13	9	42.7	12.3	4.0	Pas.	1	40	1910	San Francisco, Cal.	San Francisco, Cal.
150801		Ga. s.	Paul Raymond.....	12	10	47.8	13.0	3.0	Oys.	1	1898	Freeport, N. Y.	Patchogue, N. Y.
209378		Ga. p.	Paul S.....	14	6	51.6	8.5	2.0	Pas.	1	15	1911	Stumptown, W. Va.	Pittsburg, Pa.
86281		Ga. s.	Pauline.....	10	10	45.6	16.4	2.4	Pas.	1	1883	St. Augustine, Fla.	Miami, Fla.
150442		Ga. s.	Pauline.....	7	5	33.5	13.0	3.5	Msc.	1	18	1888	Keyport, N. J.	Perth Amboy, N. J.
150706		Ga. s.	Pauline.....	10	10	32.0	13.2	4.6	Frt.	1	1893	Bridgeport, Conn.	Bridgeport, Conn.
151001		Ga. p.	Pauline.....	5	5	28.0	12.0	3.3	Msc.	5	1898	Shrewsbury, N. J.	Newark, N. J.
208420		Ga. s.	Pauline.....	10	8	40.0	10.8	2.6	Tow.	2	25	1911	Quincy, Ill.	Chicago, Ill.
211288		Ga. s.	Pauline.....	21	14	42.0	13.5	5.0	Fsh.	6	27	1913	Poulsbo, Wash.	Seattle, Wash.
214825		Ga. s.	Pauline.....	9	5	33.6	9.2	3.9	Frt.	1	45	Norfolk, Va.	Savannah, Ga.
220381		Ga. s.	Pauline.....	7	6	37.3	12.0	3.0	Fsh.	1	18	1910	St. Ignace, Mich.	Marquette, Mich.
208856		Ga. s.	Pauline G.....	13	8	58.1	11.7	6.5	Fsh.	5	20	1911	Pascagoula, Miss.	Tampa, Fla.
213012		Ga. s.	Pauline II.....	36	34	48.8	18.0	3.5	Pas.	2	32	1915	St. Augustine, Fla.	St. Augustine, Fla.
217659		Ga. s.	Pauline MoLoon.....	16	5	45.6	13.8	5.9	Frt.	2	32	1911	Friendship, Me.	Rockland, Me.
150877		Ga. s.	Pausch Bros.....	14	11	45.5	13.7	4.6	Oys.	3	1900	Stratford, Conn.	New York, N. Y.
107156		Ga. s.	Pausch Bros. I.....	18	12	35.4	12.1	4.0	Oys.	3	1892	South Norwalk, Conn.	Do.
208675		Ga. s.	Pausch Bros. IV.....	41	28	57.4	18.9	6.6	Oys.	4	120	1911	Tottenville, N. Y.	Do.
204842		Ga. s.	Pausch Bros. No. 2.....	11	8	46.0	13.5	2.5	Oys.	3	1907	Bay Shore, N. Y.	Patchogue, N. Y.
27015		Ga. s.	Paxinos.....	22	19	45.4	13.2	5.0	Fsh.	1	1893	Seattle, Wash.	Los Angeles, Cal.
210561		Ga. s.	Paz.....	13	9	43.0	12.8	5.1	Pas.	2	50	1918	Catano, P. R.	San Juan, P. R.
209898		Ga. s.	Pazaza.....	13	12	35.8	9.4	3.3	Pas.	3	18	1905	West De Pere, Wis.	Millwaukee, Wis.
213052		Ga. s.	Peace.....	29	20	59.5	13.5	5.3	Pas.	1	27	1915	Fogartyville, Wis.	Tampa, Fla.
218773		Ga. s.	Peacock.....	8	6	34.8	9.1	4.0	Fsh.	1	9	1919	Quilcene, Wash.	Seattle, Wash.
208407		Ga. s.	Peacock.....	10	7	27.3	10.5	3.2	Fsh.	3	20	1911	Seattle, Wash.	Do.
150409		Ga. s.	Pearl.....	5	5	22.5	11.9	3.8	Frt.	1	1887	Noank, Conn.	New London, Conn.
150708		Ga. s.	Pearl.....	10	6	42.4	14.3	2.8	Oys.	2	1895	Bloxli, Miss.	Morgan City, La.
150805		Ga. s.	Pearl.....	8	8	43.0	12.9	3.2	Tow.	1898	Cedar Bayou, Tex.	Houston, Tex.
150835		Ga. s.	Pearl.....	16	16	40.6	15.0	6.0	Fsh.	2	1899	Gloucester, Mass.	Provincetown, Mass.
201005		Ga. s.	Pearl.....	10	5	34.4	12.4	5.7	Fsh.	2	1904	do	Boston, Mass.
204971		Ga. s.	Pearl.....	19	13	46.3	13.9	4.3	Fsh.	3	1908	Port Angeles, Wash.	Port Angeles, Wash.
205101		Ga. s.	Pearl.....	11	7	38.9	7.4	6.8	Pas.	1	18	1906	Clinton, Iowa.	St. Louis, Mo.
207052		Ga. s.	Pearl.....	8	8	38.4	10.5	2.6	Msc.	2	16	1909	Morehead City, N. C.	Wilmington, N. C.
208433		Ga. s.	Pearl.....	7	6	29.0	8.0	3.0	Fsh.	2	8	1905	Green Bay, Wis.	Millwaukee, Wis.
209148		Ga. y.	Pearl.....	19	18	38.0	11.0	5.0	Yct.	2	28	1911	Grand Rapids, Mich.	Chicago, Ill.
210779		Ga. s.	Pearl.....	7	5	33.0	8.5	3.7	Fsh.	1	14	1912	Wit, N. O.	Norfolk, Va.
150719		Ga. s.	Pearl B.....	5	5	23.7	11.2	3.6	Frt.	1	12	1896	Osterville, Mass.	Vineyard Haven, Mass.
220318		Ga. s.	Pearl F.....	10	7	35.8	10.4	4.3	Fsh.	2	15	1920	Seattle, Wash.	Seattle, Wash.
206495		Ga. s.	Pearl II.....	10	8	43.5	12.5	3.5	Frt.	1	1904	Peoria, Fla.	St. Augustine, Fla.
208330		Ga. s.	Pearl King.....	12	10	32.4	12.2	3.0	Frt.	2	24	1911	Charleston, S. C.	Charleston, S. C.
220489		Ga. s.	Pearl Necklace.....	23	16	43.0	13.8	5.6	Fsh.	2	60	1920	Osterville, Mass.	New Bedford, Mass.
205615		Ga. s.	Pearl D. Evans.....	23	9	56.1	16.0	4.5	Fsh.	4	50	1908	Wooms, Va.	Newport News, Va.
150715		Ga. s.	Pearle.....	5	5	23.3	11.0	3.5	Fsh.	1	8	1896	Osterville, Mass.	New Bedford, Mass.
203861		Ga. s.	Peconic.....	14	12	59.0	16.0	2.0	Frt.	2	1907	Greenport, N. Y.	Greenport, N. Y.
210002		Ga. s.	Peconic.....	48	28	59.6	21.4	5.9	Oys.	6	90	1912	Tottenville, N. Y.	Do.
213364		Ga. s.	Pedro.....	6	6	40.2	9.5	2.4	Pas.	2	40	1915	Kansas City, Mo.	Kansas City, Mo.
209639		Ga. s.	Peer.....	14	9	34.0	11.4	3.8	Pas.	1	35	1912	Los Angeles, Cal.	Los Angeles, Cal.
150030		Ga. s.	Peerless.....	15	6	44.8	15.4	4.8	Frt.	1	14	1874	Baltimore, Md.	Norfolk, Va.
200616		Ga. s.	Peerless.....	45	26	65.3	22.4	4.7	Oys.	4	1904	Handsboro, Miss.	New Orleans, La.
208921		Ga. s.	Peerless.....	13	12	40.3	14.2	4.3	Pas.	1	12	1911	Ocean City, N. J.	Philadelphia, Pa.
209312		Ga. s.	Peerless.....	32	17	56.4	15.4	4.4	Frt.	2	54	1911	Tampa, Fla.	Tampa, Fla.
209899		Ga. s.	Peerless.....	13	9	44.5	11.8	5.2	Pas.	1	20	1912	Bellingham, Wash.	Seattle, Wash.
212848		Ga. s.	Peerless.....	12	11	41.2	13.0	4.5	Fsh.	2	36	1914	Hyannis Port, Mass.	Vineyard Haven, Mass.
217371		Ga. s.	Peerless.....	37	17	54.0	16.7	5.9	Fsh.	3	85	1918	San Diego, Cal.	San Diego, Cal.
217663		Ga. s.	Peerless.....	12	8	43.2	10.3	4.2	Pas.	1	40	1919	Crittenden, Va.	Norfolk, Va.
217714		Ga. s.	Peerless.....	50	40	59.8	15.7	4.5	Fsh.	3	85	1919	Vermillion, Ohio.	Sandusky, Ohio.
219024		Ga. s.	Peerless.....	8	6	29.0	11.3	4.1	Msc.	3	16	1907	Patchogue, N. Y.	New York, N. Y.
220290		Ga. s.	Peerless.....	13	11	43.2	12.0	5.0	Pas.	2	1917	Cedarville, Mich.	Marquette, Mich.
220134		Ga. s.	Peerless II.....	21	14	60.9	15.1	4.0	Tow.	1	99	1920	Vermillion, Ohio.	Erle, Pa.
208610	LQPK	Ga. y.	Peggy.....	68	64	64.6	16.0	6.6	Yct.	3	40	1911	Manitowoc, Wis.	Philadelphia, Pa.
211127		Ga. s.	Peggy.....	12	10	41.3	9.0	3.8	Frt.	1	1910	Buffalo, N. Y.	Buffalo, N. Y.
213999		Ga. s.	Peggy.....	15	13	42.0	11.4	4.0	Fsh.	3	32	1916	Wrangell, Alaska.	Juneau, Alaska.

1 Formerly ga. s. Louise Pol.

2 Formerly ga. s. G. W. Corbett.

3 Formerly ga. s. A. M. Low.

4 Formerly ga. y. Marigold.

5 Formerly ga. s. Lamy.

† Lost Nov. 27, 1920.

MERCHANT MOTOR VESSELS OF THE UNITED STATES—Continued.

Official No.	Signal letters.	Rtg.	Name of vessel.	Gross tonnage.	Net tonnage.	Length.	Breadth.	Depth.	Service.	Crew.	Indicated horsepower.	When built.	Where built.	Home port (where permanent document issues).
						Feet.	Feet.	Feet.						
218671		Ga. y.	Peggy	16	13	44.4	10.6	4.5	Yct.	1	60	1914	Ventnor, N. J.	Philadelphia, Pa.
219096		Ga. s.	Peggy	6	5	33.8	11.2	3.1	Fsh.	4	20	1918	Barcelona, N. Y.	Cleveland, Ohio.
213200		Ga. s.	Peggy B.	7	6	29.6	9.0	3.4	Fsh.	3	10	1910	Green Bay, Wis.	Milwaukee, Wis.
208490		Ga. s.	Poggy L.	8	7	35.1	8.3	2.3	Pas.	1	25	1911	Ormond, Fla.	St. Augustine, Fla.
20006		Ga. s.	Pelican	11	9	34.8	14.0	3.4	Oys.	2	2	1908	Bollivar, Tex.	New York, N. Y.
205248		Ga. s.	Pelican	14	10	53.2	12.3	3.0	Pas.	2	42	1908	Bollivar, Tex.	Galveston, Tex.
206043		Ga. s.	Pelican	8	6	25.0	9.9	3.6	Fsh.	1	13	1909	Lakewood, Ohio.	Buffalo, N. Y.
210989		Ga. s.	Pelican	13	13	41.7	12.0	2.1	Pas.	1	25	1900	Boston, Mass.	St. Augustine, Fla.
212851		Ga. s.	Pelican	49	33	50.6	24.0	7.2	Fer.	3	100	1914	Jacksonville, Fla.	Jacksonville, Fla.
214756		Ga. s.	Pelican	20	17	47.3	13.0	6.3	Fsh.	3	35	1917	Seattle, Wash.	Seattle, Wash.
220321		Ga. s.	Pelican	13	11	40.0	11.7	3.2	Pas.	1	30	1916	Wethersfield, Conn.	Hartford, Conn.
207371	LBKT	Ga. y.	Pellona	42	33	75.3	12.0	6.6	Yct.	5	100	1910	Boston, Mass.	New York, N. Y.
150970	KPSV	Ga. y.	Penelue	23	15	45.0	14.2	5.8	Yct.	2	3	1900	Fall River, Mass.	New Haven, Conn.
150336		Ga. s.	Penguin	21	19	43.1	15.7	6.2	Frt.	2	75	1883	Brooklyn, N. Y.	New York, N. Y.
150686		Ga. s.	Penguin	50	40	51.5	15.4	7.6	Frt.	1	1	1894	Ballard, Wash.	Seattle, Wash.
208897	LCBJ	Ga. y.	Penguin	97	79	83.3	17.1	9.8	Yct.	5	1	1911	Camden, N. J.	New York, N. Y.
211497		Ga. y.	Penguin	31	30	51.0	12.2	5.8	Yct.	2	24	1913	Milwaukee, Wis.	Chicago, Ill.
213561		Ga. y.	Penguin	23	18	57.4	11.0	5.9	Yct.	3	35	1915	Camden, Me.	New York, N. Y.
214894		Ga. s.	Penguin	41	15	68.0	16.8	6.1	Fah.	1	110	1917	Oakland, Cal.	San Francisco, Cal.
150686		Ga. s.	Penguin	50	40	51.5	15.4	7.6	Fsh.	2	35	1894	Ballard, Wash.	Seattle, Wash.
220601		Ga. s.	Penguin	44	18	68.7	18.3	6.7	Tow.	1	150	1920	San Francisco, Cal.	San Francisco, Cal.
214597	LGNQ	Ga. s.	PENNANT	3,253	2,029	292.3	47.2	26.9	Tnk.	35	1,100	1916	Baltimore, Md.	New York, N. Y.
212200		Ga. s.	Pennesseewassee	10	6	34.8	11.4	5.5	Frt.	2	20	1914	Thomaston, Me.	Portland, Me.
220097		Ga. s.	Pennsville	50	44	60.2	20.2	6.0	Frt.	2	45	1920	Peunsville, N. J.	Philadelphia, Pa.
212733		Ga. s.	Pennsylvania	31	21	52.1	13.9	6.1	Fsh.	2	40	1914	Tacoma, Wash.	Seattle, Wash.
150681		Ga. s.	Penrose	9	9	28.0	12.3	3.8	Pos.	2	1	1891	Townsend Inlet, N. J.	Somers Point, N. J.
210546		Ga. s.	Pentacor	13	7	39.2	9.6	3.3	Pas.	1	24	1912	Pensacola, Fla.	Pensacola, Fla.
216628		Ga. s.	Pep	10	7	31.7	9.6	4.4	Fsh.	3	20	1918	Anacortes, Wash.	Wrangell, Alaska.
210701		Ga. s.	Pequest	9	9	30.2	11.3	3.6	Pas.	1	10	1912	East Norwalk, Conn.	Miami, Fla.
213242	LFJV	Ga. y.	Pequest	26	24	54.6	13.1	5.0	Yct.	1	100	1915	Bay Shore, N. Y.	New York, N. Y.
150084		Ga. s.	Percy	5	5	30.6	11.3	2.7	Msc.	2	1	1876	Patchogue, N. Y.	Greenport, N. Y.
150913		Ga. p.	Percy L.	14	13	51.0	11.4	3.0	Pas.	1	1	1901	Evansville, Ind.	Evansville, Ind.
205333		Ga. s.	Percy Lee	14	9	50.0	9.5	3.6	Frt.	2	20	1900	St. Joseph, Mich.	Houston, Tex.
215442		Ga. s.	Pervevelzeff	42	34	39.6	19.8	4.5	Frt.	2	75	1917	Beaufort, Ga.	Savannah, Ga.
20333		Ga. y.	Perfect	26	25	53.0	18.2	4.7	Yct.	2	25	1868	Scituate, Mass.	Rockland, Me.
205502		Ga. s.	Perfecto	12	8	34.0	9.2	3.9	Pas.	2	12	1908	Tampa, Fla.	Tampa, Fla.
212269		Ga. s.	Per Gynt	20	13	39.9	13.0	5.4	Fsh.	5	20	1914	Seattle, Wash.	Seattle, Wash.
209324		Ga. s.	Perry	14	10	33.7	11.1	5.1	Fsh.	2	35	1911	do.	Tacoma, Wash.
150921		Ga. s.	Perry Belmont	10	9	36.6	12.6	3.2	Pas.	1	1	1883	Bayport, N. Y.	New York, N. Y.
150965		Ga. s.	Perseverance	12	11	31.4	15.1	5.0	Fsh.	2	10	1902	Provincetown, Mass.	Fall River, Mass.
211294		Ga. s.	Perseverance	18	12	33.0	13.0	5.2	Frt.	5	20	1913	Seattle, Wash.	Seattle, Wash.
212152		Ga. s.	Perseverance	21	11	48.0	17.6	4.7	Frt.	4	1	1914	Dorchester, N. J.	Philadelphia, Pa.
217233		Ga. s.	Perseverance	15	12	45.0	13.0	3.2	Fsh.	5	30	1918	Warm Chukot, Alaska	Wrangell, Alaska.
215933		Ga. s.	Pershing	21	18	45.5	12.8	5.6	Fsh.	9	30	1918	Seattle, Wash.	Seattle, Wash.
211476		Ga. s.	Peter A.	0	8	34.0	11.2	3.5	Fsh.	1	16	1913	Klawak, Alaska	Sitka, Alaska.
202184		Ga. s.	Pete Glass	9	6	38.4	11.5	3.3	Fsh.	1	9	1905	Ballard, Wash.	Juneau, Alaska.
20018		Ga. s.	Peter Metzgar	14	11	45.0	16.0	4.4	Pas.	2	0	1860	Perth Amboy, N. J.	New York, N. Y.
216331		Ga. s.	Peter Pan	32	22	57.4	14.8	6.7	Fsh.	0	50	1918	Los Angeles, Cal.	Los Angeles, Cal.
150863		Ga. s.	Peter R. Paynter	25	12	55.8	17.6	5.0	Oys.	7	1	1899	Essington, Pa.	Philadelphia, Pa.
205168		Ga. s.	Peter Pan	8	5	34.3	11.0	4.2	Pas.	1	45	1908	Tilburon, Cal.	San Francisco, Cal.
209444		Ga. s.	Peterson No. 4	15	10	42.0	13.0	4.7	Pas.	1	50	1911	San Francisco, Cal.	Do.
209182		Ga. s.	Peterson No. 11	10	7	38.9	12.3	4.0	Pas.	1	30	1911	do.	Do.
211135		Ga. s.	Peterson No. 12	12	8	37.7	12.3	4.4	Pas.	1	30	1913	do.	Do.
212772		Ga. s.	Peterson No. 14	15	10	45.4	14.0	4.4	Pas.	1	80	1914	do.	Do.
216035		Ga. s.	Peterson No. 16	11	7	38.7	13.5	4.6	Tow.	1	50	1918	do.	Do.
210139		Ga. s.	Peterson No. 18	18	12	48.4	13.9	6.6	Pas.	1	80	1918	do.	Do.
150718		Ga. s.	Petrel	8	7	29.8	12.8	3.7	Pas.	1	1	1896	City Island, N. Y.	Patchogue, N. Y.
150817		Ga. y.	Petrel	32	25	64.5	14.4	13.9	Yct.	1	1	1899	Bristol, R. I.	Boston, Mass.
150851		Ga. s.	Petrel	13	8	43.5	13.5	4.2	Oys.	4	1	1900	Bridgeport, Conn.	Bridgeport, Conn.
202979		Ga. s.	Petrel	7	0	25.6	11.0	3.8	Fsh.	2	10	1906	Osterville, Mass.	New Bedford, Mass.
203318		Ga. y.	Petrel	33	32	56.0	15.3	7.5	Yct.	1	1	1906	Detroit, Mich.	Cleveland, Ohio.
203390		Ga. s.	Petrel	9	6	31.4	10.4	3.3	Pas.	1	1	1907	Tacoma, Wash.	Tacoma, Wash.
205062		Ga. s.	Petrel	16	11	53.6	13.0	2.6	Fsh.	1	50	1918	Astoria, Ore.	Port Townsend, Wash.
207559		Ga. s.	Petrel	7	6	28.0	9.0	3.4	Fsh.	2	18	1910	Mellott, Wis.	Grand Haven, Mich.
209091		Ga. s.	Petrel	11	7	33.8	8.9	3.4	Pas.	1	12	1911	East San Pedro, Cal.	San Diego, Cal.
212157		Ga. s.	Petrel	10	6	38.0	10.8	3.4	Fsh.	2	28	1910	St. Andrew, Fla.	Tampa, Fla.
213110		Ga. s.	Petrel	17	11	45.4	14.3	5.3	Tow.	1	80	1917	San Diego, Cal.	San Francisco, Cal.
215212		Ga. s.	Petrel	15	10	37.7	12.7	6.7	Frt.	2	20	1917	Albion, Wash.	Seattle, Wash.
215198		Ga. s.	Petrel	5	3	31.5	9.5	5.1	Frt.	1	15	(1)	Friendship, Me.	South West Harbor, Me.
216532		Ga. s.	Petrel	80	67	76.0	17.5	7.4	Frt.	14	100	1914	Seattle, Wash.	Seattle, Wash.
220304		Ga. s.	Petrel	34	3	54.8	14.2	7.0	Fsh.	4	55	1920	Columbia, Cal.	Portland, Ore.
219730		Ga. s.	Petrograd	0	5	40.7	10.7	2.2	Oys.	2	12	1915	Olga, La.	New Orleans, La.
215185		Ga. s.	Petrola	17	14	44.0	12.6	5.5	Fsh.	2	45	1892	Tottenville, N. Y.	New York, N. Y.
219967		Ga. s.	Petroleo	9	7	45.0	13.0	3.7	Frt.	2	32	1920	Brook Haven, N. Y.	Do.

† Formerly ga. y.
 a Ednada III.
 b Zlanetta.
 c Bolo.

† Formerly ga. y. See W. See.
 † Formerly U. S. Engineer ga. s. Dyne.

† Off engine.
 † Rebuilt.

MERCHANT MOTOR VESSELS OF THE UNITED STATES—Continued.

Official No.	Signal letters.	Rig.	Name of vessel.	Gross tonnage.	Net tonnage.	Length.	Breadth.	Depth.	Service.	Crew.	Indicated horsepower.	When built.	Where built.	Home port (where permanent document issues).
						Feet.	Feet.	Feet.						
206821		Ga. s.	PETROLEUM	67	43	77.5	16.2	6.0	Frt.	2	100	1909	Alameda, Cal.	San Francisco, Cal.
209494	LCGT	Ga. s.	PETROLEUM II	229	139	111.0	21.5	11.6	Frt.	11	200	1914	do	Do.
208973		Ga. s.	Petrolia	10	10	28.4	8.3	3.0	Fsh.	3	7	1910	Ollis Rock, Wis.	Milwaukee, Wis.
150934		Ga. s.	Petrolia No. 2	14	10	54.0	11.2	4.7	Msc.	3	30	1902	Baltimore, Md.	New York, N. Y.
217540		Ga. s.	Petrolia No. 1	12	8	41.9	10.0	4.5	Frt.	1	30	1909	do	Baltimore, Md.
215211		Ga. s.	Petrolia No. 5	18	11	52.6	13.0	4.4	Frt.	2	24	1911	Pequoson, Va.	New York, N. Y.
220747		Ga. s.	Petrolia No. 7	20	14	50.7	14.3	5.2	Frt.	2	30	1920	Baltimore, Md.	Baltimore, Md.
207746		Ga. s.	Petrolia No. 8	22	15	57.2	16.3	4.7	Frt.	2	30	1910	Mt. Airy, Md.	Do.
221156		Ga. s.	Petrolia No. 9	57	31	66.7	17.0	7.7	Frt.	3	100	1921	Mt. Airy, Md.	Do.
220468		Ga. s.	Petrolia No. 10	19	13	58.8	12.3	5.0	Frt.	3	125	1920	West Norfolk, Va.	Do.
220370	MBCT	Ga. y.	Potomac	25	17	54.5	12.5	5.0	Yct.	2	50	1920	Bristol, R. I.	New Bedford, Mass.
116721		Ga. s.	Powee	14	9	45.5	13.6	4.6	Fsh.	2	22	1896	Blaine, Wash.	Port Townsend, Wash.
212753		Ga. s.	Phalarope	12	5	43.5	9.2	3.6	Msc.	1	32	1912	Ossining, N. Y.	New Bern, N. C.
150373		Ga. s.	Phantom	13	11	40.2	14.5	4.3	Msc.	2	1	1886	Noank, Conn.	New York, N. Y.
150825		Ga. s.	Phantom	11	7	33.6	12.3	3.8	Frt.	1	1	1899	Sarasota, Fla.	Tampa, Fla.
214532		Ga. s.	Pharasa	15	7	42.6	13.3	4.0	Fsh.	2	24	1916	Crittenden, Va.	Newport News, Va.
218303		Ga. s.	Phasant	10	8	43.0	9.3	3.2	Pas.	1	25	1913	Douglas, Alaska	Juneau, Alaska.
159600		Ga. s.	Phoebe Cochran	10	9	33.8	14.0	3.4	Msc.	1	1	1892	Patchogue, N. Y.	Patchogue, N. Y.
219285		Ga. s.	Phoebe Mao	7	5	31.7	10.0	4.0	Fsh.	1	16	1919	Westerly, R. I.	Newport, R. I.
207263		Ga. s.	Phenix	15	14	31.2	14.5	5.2	Fsh.	1	16	1904	Wickford, R. I.	Do.
218396		Ga. p.	Phil A. Rohan	14	13	60.8	12.0	2.5	Pas.	1	90	1919	St. Louis, Mo.	St. Louis, Mo.
213093		Ga. s.	Phillip Perew	24	16	68.3	12.4	3.5	Pas.	2	120	1916	Tonawanda, N. Y.	Buffalo, N. Y.
217788		Ga. s.	Phillip	7	6	34.6	10.3	3.4	Fsh.	2	24	1914	Bay City, Mich.	Grand Haven, Mich.
212816		Ga. p.	Phillis Jane	34	15	50.0	10.9	3.4	Tow.	3	15	1914	Holdelburg, Ky.	Louisville, Ky.
150388		Ga. s.	Phoebe B. Townsend	26	12	54.6	18.4	4.5	Oys.	6	25	1886	Bridgeton, N. J.	Philadelphia, Pa.
203990		Ga. s.	Phenix	14	9	41.7	12.8	4.1	Pae.	1	1	1907	Hoquiam, Wash.	Seattle, Wash.
206038		Ga. s.	PHENIX	21	14	59.0	12.3	6.0	Tow.	1	125	1909	Alameda, Cal.	San Francisco, Cal.
210451		Ga. s.	Phenix	22	15	44.0	14.0	5.4	Fsh.	4	27	1912	Seattle, Wash.	Juneau, Alaska.
213037		Ga. s.	Phenix	48	33	55.3	16.4	6.4	Ten.	3	80	1915	Astoria, Ore.	Astoria, Ore.
213936		Ga. s.	Phenix II	28	19	52.9	14.9	6.5	Fsh.	3	50	1916	Tacoma, Wash.	Do.
214847		Ga. s.	Phenix III	32	26	50.4	13.9	6.6	Fsh.	3	40	1917	Dockton, Wash.	Do.
215229		Ga. s.	Phenix IV	30	21	50.4	13.9	6.6	Fsh.	8	45	1917	do	Do.
216250		Ga. s.	Phenix V	24	16	56.6	15.2	4.9	Fsh.	2	50	1918	Astoria, Ore.	Do.
215149		Ga. s.	Phenix VI	18	15	43.3	12.7	4.8	Fsh.	5	35	1917	Seattle, Wash.	Do.
212007		Ga. s.	Phenix VII	28	19	46.4	13.9	5.7	Fsh.	2	35	1914	Tacoma, Wash.	Do.
219984		Ga. s.	Phenix VIII	25	14	56.8	14.2	4.6	Frt.	1	55	1920	Astoria, Ore.	Do.
220085		Ga. s.	Phenix X	70	28	79.6	18.8	6.8	Ten.	4	150	1920	Vancouver, Wash.	Do.
207817		Ga. s.	Phyllis	15	14	40.0	11.3	3.6	Msc.	1	20	1905	New Rochelle, N. Y.	Patchogue, N. Y.
217123		Ga. s.	Phyllis	5	5	26.0	8.5	3.4	Fsh.	2	8	1916	Gould City, Mich.	Grand Haven, Mich.
217277		Ga. s.	Phyllis	15	9	46.0	11.8	5.1	Tow.	1	60	1918	San Francisco, Cal.	San Francisco, Cal.
211308		Ga. p.	Physalia	33	26	48.4	14.0	2.9	Tow.	3	20	1913	Jacksonville, Fla.	Jacksonville, Fla.
217058		Ga. s.	Picaron	11	9	36.5	9.1	5.2	Pit.	2	24	1907	Wareham, Mass.	Charleston, S. C.
150387		Ga. s.	Picayuno	6	5	32.0	10.8	3.8	Frt.	1	6	1886	Terrebonne, La.	Morgan City, La.
212305		Ga. s.	Pickering	11	8	33.9	10.2	4.5	Frt.	2	20	1914	Tacoma, Wash.	Tacoma, Wash.
205059		Ga. s.	Picket	11	7	40.0	10.5	4.1	Tow.	1	50	1904	Oakland, Cal.	San Francisco, Cal.
214383		Ga. s.	Pico	225	101	109.6	24.0	10.0	Frt.	7	150	1914	San Francisco, Cal.	Do.
211091		Ga. s.	Pigeon	22	15	45.5	14.0	5.8	Fsh.	5	40	1913	Seattle, Wash.	Port Townsend, Wash.
150998		Ga. s.	Pike	13	9	49.0	10.5	4.0	Fsh.	5	40	1903	Burton, Wash.	Seattle, Wash.
150531		Ga. s.	Pilgrim	10	9	36.5	11.8	4.2	Pas.	1	12	1888	Bergen Point, N. J.	Providence, R. I.
150680	KMBR	Ga. s.	PILGRIM	98	78	104.3	23.0	6.7	Fsh.	12	1893	Wilmington, Del.	Beaufort, N. C.	
201791		Ga. s.	Pilgrim	8	5	33.0	9.0	3.2	Fsh.	1	16	1905	Seattle, Wash.	Juneau, Alaska.
205046		Ga. s.	Pilgrim	13	11	36.4	13.0	5.1	Frt.	1	8	1908	New York, N. Y.	New York, N. Y.
210604		Ga. s.	Pilgrim	15	11	40.0	10.2	5.8	Pas.	3	24	1912	Toledo, Ore.	Astoria, Ore.
213021		Ga. s.	Pilgrim	12	9	35.2	10.6	4.7	Pas.	1	12	1915	Seattle, Wash.	Cordova, Alaska.
213725		Ga. s.	Pilgrim	10	9	42.2	9.8	2.8	Frt.	1	16	1915	Sealevel, N. C.	Washington, N. C.
85279		Ga. s.	Pilot	15	12	37.0	14.3	5.2	Frt.	3	30	1873	Brooklyn, N. Y.	New York, N. Y.
150650		Ga. s.	Pilot	16	10	50.2	15.5	5.3	Fsh.	5	20	1893	Seattle, Wash.	Juneau, Alaska.
151006		Ga. s.	Pilot	35	9	50.6	15.3	5.8	Pit.	5	1	1903	Scranton, Miss.	Gulfport, Miss.
200871		Ga. s.	Pilot	12	8	49.2	11.3	3.8	Fsh.	2	1	1904	Astoria, Ore.	Seattle, Wash.
204709		Ga. s.	Pilot	7	5	33.0	10.1	3.1	Pas.	1	1	1907	Little Rock, Ark.	Vicksburg, Miss.
207444		Ga. s.	Pilot	7	7	28.5	7.8	3.3	Fsh.	3	12	1897	Manitowoc, Wis.	Milwaukee, Wis.
210930		Ga. s.	Pilot	41	21	62.7	17.4	5.8	Frt.	3	60	1913	Crittenden, Va.	Norfolk, Va.
213160		Ga. s.	Pilot	21	11	47.6	14.0	5.8	Fsh.	8	32	1915	Portland, Me.	Boston, Mass.
212430		Ga. s.	Pilot	19	13	52.0	13.7	5.7	Pit.	1	35	1914	San Diego, Cal.	San Diego, Cal.
213853		Ga. s.	Pilot	16	9	45.0	11.2	5.6	Pit.	2	50	1915	Honolulu, Hawaii	Honolulu, Hawaii.
214642		Ga. s.	Pilot	11	9	38.5	8.6	4.0	Pit.	2	145	1916	West Lynn, Mass.	Key West, Fla.
215555		Ga. s.	Pilot	37	18	68.2	17.1	6.5	Frt.	9	60	1912	Mohone Bay, Nova Scotia	Portland, Me.
216953		Ga. s.	Pilot	18	9	48.0	12.5	4.7	Tow.	1	85	1918	Oakland, Cal.	San Francisco, Cal.
219726		Ga. s.	Pilot	12	9	35.0	10.0	5.0	Fsh.	2	16	1920	Anacortes, Wash.	Seattle, Wash.
219956		Ga. p.	Pilot	18	11	63.7	12.9	1.8	Tow.	1	35	1916	Maysville, Ky.	Cincinnati, Ohio.
213564		Ga. s.	Pilot No. 1	15	10	51.5	13.4	2.7	Pas.	1	60	1915	Astoria, Ore.	Astoria, Ore.
217583		Ga. s.	Pilot No. 1	30	15	59.7	13.3	6.0	Pit.	2	120	1918	Battery Park, Va.	Norfolk, Va.

1 Formerly ga. s. Ruth and Earle.

2 Formerly ga. s. M. J. S. Inc.

3 Formerly ga. s. M. J. S. Inc.

4 Formerly ga. s. S. J. S. Inc.

5 Formerly ga. s. Rosemary.

6 Formerly ga. s. Nettie.

7 Formerly ga. s. M. J. S. Inc.

8 Formerly ga. s. S. J. S. Inc.

9 Formerly British ga. s. Casarco No. 3.

† Oil engine.

MERCHANT MOTOR VESSELS OF THE UNITED STATES—Continued.

Official No.	Signal letters.	Rig.	Name of vessel.	Gross tonnage.	Net tonnage.	Length.	Breadth.	Depth.	Service.	Crew.	Indicated horsepower.	When built.	Where built.	Home port (where permanent document issues).
						<i>Feet.</i>	<i>Feet.</i>	<i>Feet.</i>						
204915		Ga. s.	Pilot No. 2.....	14	10	47.7	12.2	2.6	Pas.	1	50	1908	Astoria, Oreg.....	Astoria, Oreg.
217824		Ga. s.	Pilot No. 2.....	29	11	60.9	12.8	6.0	Plt.	2	120	1918	Battery Park, Va.....	Norfolk, Va.
160386		Ga. s.	Pilot's Bride.....	10	6	34.0	12.5	3.0	Frt.	1	1886	Clearwater Harbor, Fla.....	Tampa, Fla.
85250		Ga. s.	Pines of York.....	20	10	42.6	16.3	4.2	Frt.	3	1873	Northport, N. Y.....	Norfolk, Va.
150310		Ga. s.	Pinta.....	33	22	59.1	10.9	5.6	Frt.	3	1883	Whitehaven, Md.....	Baltimore, Md.
209892		Ga. s.	Pinta.....	8	7	34.8	10.6	4.1	Tow.	2	40	1912	Chelsea, Mass.....	San Juan, P. R.
209817	LTNF	Ga. s.	PINTHS.....	1,111	635	206.8	35.6	16.8	Tnk.	21	500	1919	Nowburgh, N. Y.....	Now York, N. Y.
136281		Ga. s.	Pinto.....	11	-7	38.9	10.3	4.0	Tow.	1	20	1912	Port Hadlock, Wash.....	Port Townsend, Wash.
150352		Ga. s.	Pioneer.....	83	53	81.0	23.0	9.2	Fsh.	10	1892	Essex, Mass.....	Gloucester, Mass.
150676		Ga. s.	Pioneer.....	43	41	57.0	21.0	4.6	Frt.	3	1885	Marcus Hook, Pa.....	Philadelphia, Pa.
201082		Ga. s.	Pioneer.....	7	5	30.0	12.9	2.9	Fsh.	1	1894	Patchogue, N. Y.....	New York, N. Y.
201740		Ga. s.	Pioneer.....	16	11	43.3	9.5	3.2	Frt.	1	1904	Eagle Harbor, Wash.....	Seattle, Wash.
203100		Ga. s.	PIONEER.....	443	330	156.2	25.4	11.1	Frt.	1	1902	Geestmunde, Germany.....	Honolulu, Hawaii.
203111		Ga. s.	Pioneer.....	12	8	45.9	9.9	2.9	Pas.	2	1908	Tacoma, Wash.....	Cordova, Alaska.
205509		Ga. s.	Pioneer.....	12	8	40.3	9.0	2.8	Pas.	1	20	1908	Ketchikan, Alaska.....	Juneau, Alaska.
205566		Ga. s.	Pioneer.....	33	24	50.5	16.0	4.3	Frt.	2	60	1906	Holyoke, Mass.....	Boston, Mass.
209658		Ga. s.	Pioneer.....	11	7	33.5	10.0	3.5	Fsh.	2	16	1911	Seattle, Wash.....	Ketchikan, Alaska.
210430		Ga. s.	Pioneer.....	13	9	35.8	11.3	4.5	Fsh.	1	12	1912	do.....	Juneau, Alaska.
210489		Ga. s.	Pioneer.....	9	6	33.1	10.6	3.2	Fsh.	1	18	1912	Ketchikan, Alaska.....	Ketchikan, Alaska.
210632		Ga. s.	Pioneer.....	14	10	46.5	13.0	6.0	Tow.	2	100	1912	Chicago, Ill.....	Chicago, Ill.
212074		Ga. s.	Pioneer.....	10	10	28.0	9.5	3.4	Fsh.	2	10	1912	Little Suamico, Wis.....	Milwaukee, Wis.
212241		Ga. s.	Pioneer.....	71	48	69.8	17.5	8.4	Fsh.	15	80	1914	Poulsbo, Wash.....	Seattle, Wash.
213913	LFWS	Ga. s.	Pioneer.....	9	6	33.2	10.2	4.7	Msc.	2	24	1914	Brooklyn, N. Y.....	New York, N. Y.
214277	LMGR	Ga. y.	Pioneer.....	209	172	111.7	22.0	6.1	Yct.	6	1916	Camden, N. J.....	Do.
216647		Ga. s.	Pioneer.....	37	25	60.8	15.0	4.9	Fsh.	3	60	1916	Tacoma, Wash.....	Cordova, Alaska.
216862		Ga. s.	Pioneer.....	233	128	129.1	22.7	12.0	Fsh.	20	300	1918	Essex, Mass.....	Gloucester, Mass.
220058		Ga. s.	Pioneer.....	29	9	65.0	15.0	5.9	Fsh.	2	60	1918	East Machias, Me.....	Eastport, Me.
220503		Ga. s.	Pioneer.....	42	20	59.9	17.2	5.0	Fsh.	0	60	1920	Vancouver, Wash.....	Seattle, Wash.
221371		Ga. s.	Pioneer.....	17	11	44.6	12.7	4.8	Wrk.	2	60	1920	Baltimore, Md.....	Baltimore, Md.
206183		Ga. s.	Pioneer II.....	43	33	60.9	22.0	5.9	Pas.	2	50	1921	Seattle, Wash.....	Seattle, Wash.
213210		Ga. s.	Pioneer III.....	17	12	36.9	11.8	4.6	Fsh.	6	20	1909	do.....	Do.
214778		Ga. s.	Pioneer III.....	52	20	62.4	18.0	3.2	Drg.	3	75	1915	Windsor Locks, Conn.....	Boston, Mass.
200686		Ga. s.	Piper.....	30	26	49.8	14.2	6.2	Fsh.	5	20	1917	Seattle, Wash.....	Seattle, Wash.
216987		Ga. s.	Piplt.....	7	5	42.0	12.0	3.4	Msc.	1	12	1904	Accomac, Va.....	Cape Charles, Va.
212249		Ga. s.	Pippla.....	46	8	67.8	16.0	5.7	Tow.	2	110	1918	Oakland, Cal.....	San Francisco, Cal.
207233		Ga. s.	Pirate.....	8	5	31.8	8.5	3.7	Frt.	1	1914	Lisaboula, Wash.....	Tacoma, Wash.
208947		Ga. s.	Pirate.....	15	10	47.1	14.0	5.2	Frt.	1	125	1910	San Francisco, Cal.....	San Francisco, Cal.
211498		Ga. s.	Pirate.....	10	9	29.4	9.3	3.1	Fsh.	3	12	1908	Washington Harbor, Wis.....	Milwaukee, Wis.
212257		Ga. s.	Pirate.....	29	20	53.7	15.0	4.9	Fsh.	5	50	1913	Caledonia, Wash.....	Ketchikan, Alaska.
220850		Ga. s.	Pirate.....	54	30	60.5	21.5	0.8	Frt.	3	80	1914	Oakland, Cal.....	San Francisco, Cal.
215753		Ga. s.	Pirate.....	23	16	52.5	15.8	5.0	Frt.	1	40	1920	Battery Park, Va.....	Norfolk, Va.
212546		Ga. y.	Pitt.....	68	50	77.5	21.3	4.2	Tnk.	3	100	1917	Wilmington, Cal.....	San Francisco, Cal.
150922		Ga. s.	Pittsburg.....	22	19	41.3	14.3	4.8	Yct.	1	62	1914	Salisbury, Md.....	St. Louis, Mo.
213818		Ga. s.	Pitwason.....	23	14	52.0	16.4	5.0	Fsh.	10	1901	Atlantic City, N. J.....	Philadelphia, Pa.
216341		Ga. s.	Playfair.....	9	8	36.4	12.0	2.4	Pas.	1	45	1915	Stockton, Cal.....	Eureka, Cal.
150519		Ga. s.	Playfair.....	7	6	32.0	9.1	8.8	Fsh.	2	20	1918	Quilcene, Wash.....	Seattle, Wash.
206448		Ga. s.	Plelad.....	17	11	41.7	12.5	6.3	Pas.	2	24	1883	South Bristol, Me.....	Boston, Mass.
214912		Ga. s.	Plover.....	28	19	57.7	14.8	5.7	Frt.	2	75	1909	Tacoma, Wash.....	Port Townsend, Wash.
19850		Ga. s.	Plover.....	36	28	60.7	15.3	6.5	Fsh.	5	50	1917	Seattle, Wash.....	Seattle, Wash.
150281		Ga. s.	Plow Boy.....	21	20	44.1	18.0	4.4	Frt.	2	1835	Hempstead, N. Y.....	New York, N. Y.
150971		Ga. s.	Pocahontas.....	13	9	39.1	14.2	3.6	Tow.	3	1883	Key West, Fla.....	Key West, Fla.
204042		Ga. s.	Pocahontas.....	14	13	45.0	14.5	4.0	Msc.	4	40	1902	Boston, Mass.....	Now York, N. Y.
216677		Ga. s.	Pocahontas.....	18	8	48.0	11.6	3.6	Frt.	1	1907	Norfolk, Va.....	Petersburg, Va.
218547		Ga. y.	Pocahontas.....	7	6	33.5	9.0	3.9	Fsh.	2	40	1914	Seattle, Wash.....	Seattle, Wash.
220106		Ga. s.	Pocomoke.....	23	21	39.6	15.9	3.3	Yct.	1	123	1914	Camden, N. J.....	Philadelphia, Pa.
220361		Ga. s.	Pocomoke.....	45	31	61.9	18.7	7.4	Fsh.	12	80	1920	Pocomoke City, Md.....	Do.
150728		Ga. s.	Poggatticut.....	72	57	64.8	27.5	7.8	Fer.	3	45	1920	Greenport, N. Y.....	Greenport, N. Y.
150707		Ga. s.	Pohatcong.....	12	12	43.9	9.8	3.4	Pas.	1	1896	Tuckerton, N. J.....	Philadelphia, Pa.
150707		Ga. s.	Poinceana.....	20	8	43.0	14.1	4.8	Fsh.	1	24	1895	Tampa, Fla.....	Miami, Fla.
214961		Ga. s.	Point Ellis.....	42	32	56.1	15.1	7.1	Fsh.	7	50	1917	Tacoma, Wash.....	Los Angeles, Cal.
215026		Ga. s.	Point Loma.....	375	289	129.0	36.5	8.0	Frt.	10	220	1917	San Diego, Cal.....	San Diego, Cal.
150811		Ga. s.	Point O' Woods.....	27	23	52.2	14.8	4.3	Pas.	4	1899	Patchogue, N. Y.....	Baltimore, Md.
201945		Ga. s.	Point O' Woods II.....	44	35	53.0	16.0	3.6	Fer.	3	1905	Bayshore, N. Y.....	Patchogue, N. Y.
206545		Ga. s.	Point Pleasant No. 1.....	8	7	44.0	8.3	4.0	Pas.	2	15	1906	Irondequoit, N. Y.....	Rochester, N. Y.
206546		Ga. s.	Point Pleasant No. 2.....	11	10	50.8	8.9	4.1	Pas.	2	24	1907	do.....	Do.
212190		Ga. s.	Point Reyes.....	44	18	57.2	17.9	6.0	Frt.	1	80	1914	St. Helens, Oreg.....	San Francisco, Cal.
209852		Ga. y.	Pointer.....	18	12	46.0	12.4	5.2	Yct.	1	46	1911	Chicago, Ill.....	Chicago, Ill.
212531		Ga. s.	Pointer.....	21	14	48.5	12.3	6.0	Frt.	2	50	1914	Sparrows Point, Md.....	Haltimore, Md.
221132		Ga. s.	Pokolong.....	14	12	56.0	11.4	5.6	Pas.	3	25	1920	Fairton, N. J.....	Philadelphia, Pa.
208615		Ga. s.	Polar Bear.....	81	55	76.0	20.6	10.0	Frt.	5	75	1911	Seattle, Wash.....	Nome, Alaska.
211487		Ga. s.	Polarine.....	14	7	40.7	12.0	5.5	Frt.	1	25	1913	East Boothbay, Me.....	New York, N. Y.
210960		Ga. s.	Polaris.....	66	45	73.4	17.4	3.9	Fsh.	14	103	1913	Seattle, Wash.....	Ketchikan, Alaska.
217668		Ga. s.	Polaris.....	10	8	37.0	8.9	4.1	Frt.	2	18	1919	La Conner, Wash.....	Seattle, Wash.
214706		Ga. s.	Polaris.....	37	22	58.0	16.4	7.5	Frt.	1	45	1917	Los Angeles, Cal.....	Los Angeles, Cal.

1 Formerly ga. s. George Milner.

2 Formerly ga. y. Pallsades.

3 Formerly ga. y. Statira.

MERCHANT MOTOR VESSELS OF THE UNITED STATES—Continued.

Official No.	Signal letters.	Rtg.	Name of vessel.	Gross tonnage.	Net tonnage.	Length.	Breadth.	Depth.	Service.	Crew.	Indicated horsepower.	When built.	Where built.	Home port (where permanent document issues).
						Feet.	Feet.	Feet.						
210365		Ga. s.	Police Harbor and River Service No. 2.	13	9	42.0	11.5	4.8	Pol.	2	50	1912	Chicago, Ill.	Chicago, Ill.
221367		Ga. s.	Pollwog	22	21	60.0	15.0	3.6	Fsh.	2	32	1921	Nashville, Tenn.	Nashville, Tenn.
136492	KMFB	Ga. y.	Polyanthus	38	35	78.0	13.6	7.9	Yct.	3	50	1895	Bristol, R. I.	Rochester, N. Y.
150712		Ga. s.	Polly	23	20	64.0	16.0	4.0	Fsh.	5	300	1896	Tampa, Fla.	Beaufort, N. C.
215340	LHMS	Ga. y.	Polly	47	22	77.2	14.0	6.1	Yot.	3	230	1917	Wiscasset, Me.	South West Harbor, Ma.
213802		Ga. s.	Pollyanna	119	66	97.6	23.4	11.5	Fsh.	19	60	1915	Essex, Mass.	Gloucester, Mass.
218035		Ga. s.	Polly-Anna	8	6	34.1	10.2	3.3	Fsh.	2	20	1919	Raymond, Wash.	Seattle, Wash.
201068		Ga. s.	Polly Page	5	5	33.5	12.5	2.7	Pas.	1	1904	1904	Atlantic City, N. J.	Philadelphia, Pa.
202105		Ga. s.	Polly Page II	9	9	39.0	13.0	3.7	Pas.	1	1905	1905	Port Republic, N. J.	Do.
202926		Ga. s.	Pompano	15	10	55.7	13.6	4.0	Frt.	2	1906	1906	Pocomoke City, Md.	Elizabeth City, N. C.
221077		Ga. y.	Ponco	23	18	39.3	12.3	4.5	Yct.	3	60	1912	Essington, Pa.	Philadelphia, Pa.
211394		Ga. s.	Pontlao	22	6	43.4	15.2	8.0	Frt.	6	24	1913	Friendship, Me.	Rothbay, Me.
215072		Ga. p.	PONTIAC	8	5	47.1	8.0	2.8	Pas.	1	21	1910	Grafton, Ill.	Chicago, Ill.
206911		Ga. s.	Pops	12	8	37.5	13.4	3.5	Fsh.	2	1909	1909	Brunswick, Ga.	Brunswick, Ga.
220896		Ga. s.	Popular No. 1	17	15	47.3	12.1	5.0	Pas.	4	37	1920	Catano, P. R.	San Juan, P. R.
220897		Ga. s.	Popular No. 2	17	15	47.3	12.1	5.0	Pas.	5	37	1920	do.	Do.
220898		Ga. s.	Popular No. 3	17	15	47.3	12.1	5.0	Pas.	4	37	1920	do.	Do.
221200		Ga. s.	Popular No. 4	13	11	43.7	12.1	4.3	Pas.	2	37	1921	do.	Do.
150977		Ga. s.	Poquoson	8	8	47.4	12.7	3.5	Fsh.	1	20	1902	Poquoson, Va.	Newport News, Va.
20721	LHJS	Ga. y.	Porpoise	36	25	70.6	13.0	5.7	Yct.	3	100	1910	Baltimore, Md.	New York, N. Y.
207450		Ga. s.	Porpoise	8	7	28.0	8.8	3.5	Fsh.	2	16	1910	Juneau, Alaska	Wrangell, Alaska.
216133		Ga. s.	Porpoise	5	5	29.2	9.0	3.7	Fsh.	2	8	1915	Marysville, Wash.	Seattle, Wash.
221280		Ga. s.	Porpoise II	13	10	37.7	11.2	4.4	Frt.	2	40	1921	Leonardo, N. J.	New York, N. Y.
218862		Ga. s.	Port Costa	7	6	40.0	8.8	3.8	Pas.	2	27	1909	Geneva, N. Y.	Rochester, N. Y.
150823		Ga. s.	Port Costa	72	53	70.5	26.8	5.4	Frt.	2	40	1899	San Francisco, Cal.	San Francisco, Cal.
205289		Ga. s.	Port Costa	14	9	42.3	10.1	5.4	Tow.	1	50	1895	do.	Do.
151002		Ga. s.	Portsmouth	13	6	47.6	12.3	4.4	Frt.	1	15	1903	West Mystic, Conn.	Fall River, Mass.
209788		Ga. s.	Port Washington	14	10	45.0	12.0	4.4	Pas.	2	1912	1912	Port Washington, N. Y.	New York, N. Y.
220355		Ga. s.	Posidon	9	5	38.1	12.4	3.2	Frt.	1	16	1920	Suisun, Cal.	San Francisco, Cal.
215860		Ga. p.	Possible	6	6	31.5	7.6	2.5	Tow.	2	14	1914	Louisville, Ky.	Paducah, Ky.
207174		Ga. s.	Potlatch	13	9	43.6	11.9	4.2	Tow.	1	50	1910	Seattle, Wash.	Seattle, Wash.
215051		Ga. s.	Pot Scow No. 1	14	10	39.0	12.7	3.6	Fsh.	1	16	1917	Ketchikan, Alaska	Ketchikan, Alaska.
211092		Ga. s.	Pouter	22	15	45.5	14.0	5.8	Fsh.	5	40	1913	Seattle, Wash.	Port Townsend, Wash.
212031		Ga. s.	Powhatan	38	20	64.0	15.6	6.0	Tow.	3	75	1914	Orange, Tex.	Port Arthur, Tex.
221368		Ga. p.	Powhatan	32	26	43.8	12.9	3.0	Tow.	3	22	1921	Peach Orchard, Ark.	St. Louis, Mo.
211274		Ga. p.	Prairie Belle	34	21	52.0	12.7	2.0	Fsh.	2	52	1913	Seattle, Wash.	Seattle, Wash.
202053		Ga. s.	Prawn	7	7	36.0	12.1	3.0	Frt.	3	15	1905	Apalachicola, Fla.	Apalachicola, Fla.
206554		Ga. s.	Preble	10	9	29.6	9.4	3.8	Fsh.	2	16	1905	West De Pere, Wis.	Marquette, Mich.
207343		Ga. s.	Premer	14	10	52.5	17.5	2.1	Frt.	1	40	1910	Oakland, Cal.	San Francisco, Cal.
214152		Ga. s.	Prentiss	8	6	37.0	10.7	3.1	Msc.	1	14	1916	Baltimore, Md.	Baltimore, Md.
211210		Ga. s.	Presho	21	14	43.0	13.5	5.8	Fsh.	5	30	1913	Tacoma, Wash.	Tacoma, Wash.
93271		Ga. s.	President	50	34	72.2	17.2	6.5	Fsh.	7	110	1902	do.	Juneau, Alaska.
150517		Ga. s.	President	26	21	53.5	18.8	4.7	Frt.	1	1891	1891	San Francisco, Cal.	San Francisco, Cal.
150863		Ga. s.	President	13	9	36.3	14.3	3.9	Pas.	3	32	1900	Seattle, Wash.	Nome, Alaska.
220109		Ga. s.	President	35	24	53.4	14.4	6.9	Fsh.	0	45	1920	Cove, Wash.	Seattle, Wash.
213608		Ga. s.	President Lincoln III	23	15	45.2	14.3	5.3	Fsh.	7	35	1915	Tacoma, Wash.	Astoria, Oreg.
215175	LHGN	Ga. y.	Presque Isle	78	53	84.9	15.8	6.7	Yct.	6	1917	1917	Port Clinton, Ohio.	Philadelphia, Pa.
150608		Ga. s.	Preston	25	17	62.0	17.5	5.3	Fsh.	2	1892	1892	Solomons, Md.	Washington, N. C.
202460		Ga. p.	Prevoynce	13	6	54.0	13.2	2.8	Frt.	3	1905	1905	Lake Salvador, La.	New Orleans, La.
208204		Ga. s.	Prickly Heat	14	10	33.6	11.7	4.1	Pas.	1	8	1910	Jacksonville, Fla.	Jacksonville, Fla.
208709		Ga. s.	Pride	11	8	38.7	11.0	4.2	Fsh.	1	20	1911	Kasaan, Alaska	Sulzer, Alaska.
212033		Ga. s.	Pride	20	13	44.0	13.5	0.9	Pas.	1	80	1914	Los Angeles, Cal.	Los Angeles, Cal.
207231		Ga. s.	Pride of Alaska	15	10	48.0	13.0	4.8	Tow.	1	90	1910	Oakland, Cal.	Seattle, Wash.
214820		Ga. s.	Prillip	33	26	52.0	15.2	6.6	Fsh.	4	45	1917	Glg Harbor, Wash.	Astoria, Oreg.
150777		Ga. s.	Pride of the Sea	7	5	30.8	11.3	3.4	Fsh.	2	1898	1898	Key West, Fla.	Key West, Fla.
215560		Ga. s.	Primer	12	11	42.8	9.8	4.1	Pas.	3	25	1915	do.	New York, N. Y.
213569		Ga. s.	Primrose	12	9	41.0	11.5	4.9	Pas.	3	38	1915	Toledo, Ohio	Newport, Oreg.
218577		Ga. s.	Primrose	9	6	39.4	10.6	4.4	Fsh.	5	1916	1916	Los Angeles, Cal.	Los Angeles, Cal.
221255		Ga. s.	Primrose No. 2	13	9	41.3	11.2	4.1	Frt.	1	30	1921	Pittsburg, Cal.	San Francisco, Cal.
150846		Ga. s.	Prince	31	31	63.0	19.5	4.6	Frt.	2	1899	1899	Beaufort, N. C.	Wilmington, N. C.
215001		Ga. s.	Prince	15	12	38.2	12.3	4.3	Pas.	1	20	1917	Shelton, Wash.	Tacoma, Wash.
212270		Ga. s.	Prince of Wales	98	87	53.5	17.6	8.3	Pas.	2	110	1914	Winslow, Wash.	Wrangell, Alaska
204109		Ga. s.	Prince Olaf	11	7	34.0	10.4	5.2	Fsh.	1	20	1907	Charlevoix, Mich.	Gloucester, Mass.
207502		Ga. s.	Prince Olav	15	10	40.0	11.7	4.3	Cod.	1	20	1910	Seattle, Wash.	Seattle, Wash.
211580		Ga. s.	Princcps	24	10	45.6	13.0	0.6	Frt.	2	24	1913	Swans Island, Me.	Portland, Me.
109740		Ga. s.	Princcps	17	5	53.3	14.6	3.9	Frt.	1	1912	1912	Crominton, Fla.	Tampa, Fla.
203551		Ga. s.	Princcps	14	9	49.0	9.4	3.5	Pas.	1	75	1906	Vallejo, Cal.	San Francisco, Cal.
204358		Ga. s.	Princcps	97	66	101.6	23.3	0.7	Fsh.	4	125	1907	Cambridge, Md.	Beaufort, N. C.
206908		Ga. s.	Princcps	6	5	26.0	8.2	3.0	Fsh.	1	10	1906	Manistee, Mich.	Grand Haven, Mich.
207930		Ga. s.	Princcps	16	9	43.5	14.0	4.2	Frt.	2	21	1910	Deals, Md.	Baltimore, Md.
212214		Ga. s.	Princcps	20	17	41.1	12.5	5.6	Fsh.	7	30	1914	Poulsbo, Wash.	Seattle, Wash.
215022		Ga. s.	Princcps	16	9	48.9	13.2	5.2	Fsh.	2	50	1917	San Diego, Cal.	San Diego, Cal.
215045		Ga. s.	Princcps	12	11	34.0	13.3	5.0	Fsh.	3	27	1907	Kennebunk, Me.	Plymouth, Mass.

1 Formerly (ast. y. Eugenia.
 2 U. S. S. Eugenia.

3 Formerly ga. y. Adine II.
 4 Formerly ga. y. Froelance.

† Oil engine.

MERCHANT MOTOR VESSELS OF THE UNITED STATES—Continued.

Official No.	Signal letters.	Rig.	Name of vessel.	Gross tonnage.	Net tonnage.	Length.	Breadth.	Depth.	Service.	Crew.	Indicated horsepower.	When built.	Where built.	Home port (where permanent document issues).
216594		Ga. s.	Princess	15	14	Feet. 42.0	Feet. 13.0	Feet. 4.0	Fsh.	3	20	1918	Klawak, Alaska	Wrangell, Alaska.
218565		Ga. s.	Princess	11	9	35.5	10.8	3.7	Pas.	1	30	1913	Chester, Conn.	Hartford, Conn.
219386		Ga. s.	Princess Pat	33	27	68.0	13.0	6.5	Pas.	5	65	1919	Wrangell, Alaska	Wrangell, Alaska.
160844		Ga. s.	Princess Issana	44	36	81.0	16.0	3.2	Pas.	3	1899	Long Island City, N. Y.	St. Augustine, Fla.
214049		Ga. s.	Princess Lena	10	7	29.8	10.4	3.5	Fsh.	1	16	1916	Juneau, Alaska	Juneau, Alaska.
208429		Ga. s.	Princess Virginia	20	13	49.7	14.5	4.8	Fsh.	3	12	1911	Lewisetta, Va.	Norfolk, Va.
203140		Ga. s.	Princeton	20	10	49.7	16.5	4.3	Pas.	3	18	1906	Atlantic City, N. J.	Philadelphia, Pa.
160333		Ga. s.	Priscilla	36	32	55.6	17.3	7.9	Msc.	3	30	1884	Kennebunk, Me.	New York, N. Y.
160626		Ga. s.	Priscilla	10	6	32.7	15.0	4.7	Frt.	3	16	1893	Hyannis, Mass.	Philadelphia, Pa.
160678		Ga. s.	Priscilla	16	10	47.0	12.2	6.1	Frt.	1	1894	South Boston, Mass.	Rockland, Me.
200001		Ga. s.	Priscilla	31	27	58.3	15.3	6.4	Frt.	3	1903	Bristol, R. I.	Grand Haven, Mich.
205409		Ga. s.	Priscilla	9	6	39.4	9.9	3.9	Tow.	2	35	1897	Atlantic City, N. J.	Tuckerton, N. J.
208304		Ga. s.	Priscilla	31	18	44.0	18.6	5.0	Fsh.	2	38	1910	Warren, R. I.	Providence, R. I.
212124		Ga. s.	Priscilla	12	8	48.4	9.0	4.0	Pas.	1	18	1914	Niceville, Fla.	Pensacola, Fla.
211844		Ga. s.	Priscilla	8	7	32.9	12.4	3.8	Frt.	2	12	1908	Inwood, N. Y.	Bridgeport, Conn.
209674		Ga. s.	Priscilla II	24	7	45.0	16.8	5.3	Fsh.	3	24	1912	Friendship, Me.	Vineyard Haven, Mass.
210188		Ga. y.	Priscilla III	21	16	60.0	10.0	4.8	Yct.	2	100	1909	Clayton, N. Y.	Ogdensburg, N. Y.
220162		Ga. s.	Producer	10	8	34.0	10.3	4.2	Msc.	1	14	1920	Treadwell, Alaska	Juneau, Alaska.
216283		Ga. s.	Productor	8	7	40.6	10.0	2.6	Frt.	1	32	Norfolk, Va.
85958		Ga. s.	Progress	14	12	38.0	15.2	4.2	Oys.	4	1837	Oakdale, N. Y.	Patchogue, N. Y.
209485		Ga. s.	Progress	18	12	53.5	14.5	4.0	Frt.	1	50	1911	Oakland, Cal.	San Francisco, Cal.
211230		Ga. s.	Progress	117	61	96.7	23.2	11.8	Fsh.	3	1913	Essex, Mass.	Provincetown, Mass.
211494		Ga. s.	Progress	6	5	29.6	9.3	3.3	Fsh.	1	8	1913	Ketchikan, Alaska	Ketchikan, Alaska.
212081	LDKG	Ga. s.	Progress	169	115	90.5	21.9	15.4	Fsh.	20	140	1914	Seattle, Wash.	Seattle, Wash.
211020		Ga. s.	Progressive	20	13	40.6	12.6	4.6	Fsh.	5	20	1913	do.	Do.
216054		Ga. s.	Promise	8	7	27.3	8.0	2.5	Fsh.	3	12	1909	Manitowoc, Wis.	Manitowoc, Wis.
220153		Ga. s.	Pronto	14	11	39.7	11.9	4.6	Fsh.	1	35	1920	Willapa, Wash.	Seattle, Wash.
201729		Ga. s.	Prosit	63	52	84.5	16.0	7.1	Frt.	3	120	1905	Boston, Mass.	Gloucester, Mass.
150220		Ga. s.	Prospect	74	14	39.2	13.1	4.1	Msc.	1	1881	Greenport, N. Y.	Greenport, N. Y.
208436		Ga. s.	Prospector	14	50	72.0	19.0	8.5	Fsh.	10	75	1911	Tacoma, Wash.	Portland, Me.
211266		Ga. s.	Prospector	7	7	34.0	10.0	4.0	Pas.	1	12	1911	Ellamar, Alaska	Cordova, Alaska.
218250		Ga. s.	Prospector	23	14	64.7	9.8	4.6	Pas.	1	200	1913	Asotin, Wash.	Great Falls, Mont.
203254		Ga. s.	Prosper	10	6	34.6	11.0	3.2	Fsh.	1	20	1906	West Seattle, Wash.	Wrangell, Alaska.
216042		Ga. s.	Prosperity	35	23	54.0	14.8	6.4	Fsh.	8	40	1917	Tacoma, Wash.	Tacoma, Wash.
219362		Ga. s.	Prosperity	6	5	34.6	10.7	2.3	Oys.	2	3	1912	Chauvin, La.	New Orleans, La.
200818		Ga. s.	Protector	12	11	42.7	11.6	3.7	Frt.	1	1904	Atlantic City, N. J.	Philadelphia, Pa.
204391		Ga. s.	Protector	18	9	60.5	15.0	3.5	Frt.	5	1907	New Orleans, La.	New Orleans, La.
217877		Ga. s.	Protector	42	28	56.2	16.3	7.2	Fsh.	8	65	1919	Gl Harbor, Wash.	Los Angeles, Cal.
210398		Ga. s.	Protector B	10	5	43.2	12.1	3.5	Frt.	3	18	1912	Bayou Cook, La.	New Orleans, La.
213088		Ga. s.	Providence	22	15	43.2	13.2	5.6	Fsh.	7	20	1915	Tacoma, Wash.	Tacoma, Wash.
217040		Ga. s.	Providence	59	40	64.8	21.0	5.0	Frt.	1	60	1918	East Greenwich, R. I.	Providence, R. I.
20452		Ga. s.	Prudence	20	16	40.2	13.5	4.3	Fsh.	3	22	1873	Bristol, R. I.	New Haven, Conn.
200136		Ga. s.	Psyche	6	5	35.0	8.0	3.6	Msc.	1	13	1903	Atlantic City, N. J.	Philadelphia, Pa.
213309		Ga. s.	Pt. Defiance	32	22	51.4	14.3	6.3	Fsh.	8	39	1915	Tacoma, Wash.	Tacoma, Wash.
160482		Ga. s.	Puffin	54	37	71.0	20.0	7.3	Frt.	4	1890	Benicia, Cal.	Port Townsend, Wash.
215085		Ga. s.	Puffin	22	18	51.5	14.0	5.3	Fsh.	7	40	1917	Bremerton, Wash.	Tacoma, Wash.
210124		Ga. s.	Puget	23	15	41.7	12.8	5.6	Fsh.	5	20	1912	Seattle, Wash.	Seattle, Wash.
218112		Ga. s.	Pulaski	20	18	49.8	12.1	5.4	Fsh.	4	45	1918	Los Angeles, Cal.	Los Angeles, Cal.
150384		Ga. s.	Punch and Judy	6	6	27.0	12.2	3.4	Fsh.	1	1886	Patchogue, N. Y.	Patchogue, N. Y.
204433		Ga. s.	Pungo	8	8	45.0	10.7	2.8	Tow.	2	24	1907	Belhaven, N. C.	Washington, N. C.
207561		Ga. s.	Pup	11	9	36.8	8.6	5.3	Fsh.	1	12	1910	Cheboygan, Mich.	Grand Haven, Mich.
208271		Ga. s.	PURE OIL Co. No. 5	223	152	90.2	23.1	12.3	Frt.	6	200	1910	Wilmington, Del.	Philadelphia, Pa.
160355		Ga. s.	Puritan	10	9	33.6	13.0	4.2	Wat.	2	15	1885	Essex, Mass.	Salem, Mass.
150557		Ga. s.	Puritan	7	7	36.4	12.3	3.5	Frt.	1	1891	Galveston, Tex.	Houston, Tex.
160910		Ga. s.	Puritan	12	8	50.0	13.0	3.2	Frt.	2	1901	Bon Secour, Ala.	Mobile, Ala.
160964		Ga. s.	Puritan	6	6	29.8	10.6	5.2	Fsh.	2	1902	Friendship, Me.	South West Harbor, Me.
213280		Ga. s.	Puritan	8	5	39.6	9.0	3.9	Fsh.	5	24	1915	Provincetown, Mass.	Provincetown, Mass.
160698		Ga. s.	Purlana	23	15	68.0	14.0	6.3	Pas.	2	1895	Racine, Wis.	Grand Haven, Mich.
160895		Ga. s.	Push	10	7	39.0	13.7	3.3	Msc.	2	1901	Stratford, Conn.	New Haven, Conn.
215272		Ga. s.	Putnik	35	28	50.9	15.2	6.9	Fsh.	7	1917	Tacoma, Wash.	Los Angeles, Cal.
216272		Ga. s.	Putnik	35	28	50.9	15.2	6.9	Fsh.	7	1917	do.	Do.
216134		Ga. s.	Pyrite	30	24	54.8	12.8	5.5	Tow.	1	50	1918	Seattle, Wash.	Seattle, Wash.
213694		Ga. s.	Puzzle	9	9	36.1	9.3	3.6	Fsh.	1	14	1915	Vineyard Haven, Mass.	Vineyard Haven Mass.
220412		Ga. y.	Pythagoras	23	18	48.4	12.8	5.3	Yct.	1	80	1918	Wilmington, Del.	Wilmington, Del.
160685		Ga. s.	Pythian	70	39	79.4	21.2	8.5	Frt.	17	36	1894	Essex, Mass.	New Bedford, Mass.
150796		Ga. y.	Python	21	17	44.7	15.8	5.5	Yct.	1	18	1898	Brooklyn, N. Y.	New York, N. Y.
212741		Ga. s.	Pyxie	13	12	30.0	10.0	2.9	Pas.	2	15	1914	St. Augustine, Fla.	St. Augustine, Fla.
209653		Ga. s.	Quadra	42	29	61.6	18.0	7.2	Fsh.	2	75	1912	Seattle, Wash.	Port Townsend, Wash.
217462		Ga. y.	Quakeress	70	47	67.0	19.1	5.3	Yct.	4	150	1918	Palm Beach, Fla.	Miami, Fla.
20621		Ga. s.	Quartette	17	5	42.5	11.6	5.4	Fsh.	4	1899	Lynn, Mass.	Gloucester, Mass.
202366		Ga. s.	Quartette	10	5	46.0	10.4	3.2	Oys.	2	15	1905	Irvington, Va.	Reedville, Va.
208051		Ga. s.	Quebec	11	11	33.0	8.5	3.5	Pas.	1	15	1907	Pawtucket, R. I.	Providence, R. I.

¹ Formerly ywl. y. (a) Irolo.
(b) Polaris.

³ Formerly ga. s. George Kingston.
⁴ Formerly st. s. Pacific.

⁴ Formerly st. s. Vashonian.
⁶ Formerly Navy launch.

MERCHANT MOTOR VESSELS OF THE UNITED STATES—Continued.

Official No.	Signal letters.	Rtg.	Name of vessel.	Gross tonnage.	Net tonnage.	Length.	Breadth.	Depth.	Service.	Crew.	Indicated horsepower.	When built.	Where built.	Home port (where permanent document issues).	
20609		Ga. s.	Queen.....	17	8	49.6	13.3	4.3	Fer.	1	1895	East Boston, Mass.	Marblehead, Mass.	
20610		Ga. s.	Queen.....	14	10	49.5	11.5	3.6	Pas.	1	23	1903	Astoria, Ore.	Astoria, Ore.	
202303		Ga. s.	Queen.....	10	9	38.2	12.2	4.2	Frt.	1	20	1905	Mystic, Conn.	Vineyard Haven, Mass.	
204119		Ga. s.	Queen.....	13	10	43.7	10.0	5.2	Tow.	1	1907	Marshfield, Ore.	Marshfield, Ore.	
206619		Ga. s.	Queen.....	9	6	44.7	8.2	3.5	Pas.	2	30	1905	Stockton, Cal.	San Francisco, Cal.	
208816		Ga. s.	Queen.....	22	15	43.6	12.9	5.9	Fsh.	5	30	1911	Seattle, Wash.	Seattle, Wash.	
211724		Ga. s.	Queen.....	8	6	33.9	8.8	3.2	Msc.	1	15	1913	Treadwell, Alaska.	Juneau, Alaska.	
212215		Ga. s.	Queen.....	13	8	38.0	12.0	3.6	Pas.	1	20	1914	Marysville, Wash.	Seattle, Wash.	
213485		Ga. p.	Queen.....	40	49	63.0	22.4	4.4	Frt.	2	30	1915	The Dalles, Ore.	Portland, Ore.	
215089		Ga. s.	Queen.....	5	5	28.5	9.4	3.2	Frt.	2	15	1910	Green Bay, Wis.	Milwaukee, Wis.	
206735		Ga. s.	Queen Esther.....	11	10	41.0	9.5	3.7	Fsh.	2	1909	Munising, Mich.	Duluth, Minn.	
217977		Ga. y.	Queen Henrietta.....	23	15	47.3	11.2	5.9	Yct.	2	40	1919	Centralia, Fla.	Tampa, Fla.	
220788		Ga. s.	Queen of Clifton.....	12	11	55.8	11.0	2.7	Frt.	2	16	1920	Clifton, Tenn.	Nashville, Tenn.	
20604		Ga. s.	Queen of the Fleet.....	14	12	42.0	16.0	3.0	Frt.	2	1891	Biloxi, Miss.	Gulfport, Miss.	
209675		Ga. s.	Queen of the Glades.....	8	7	34.6	11.0	2.8	Frt.	2	20	1912	Fort Myers, Fla.	Key West, Fla.	
203486		Ga. y.	Queen of the Lake.....	15	16	46.0	12.0	4.6	Yct.	2	1906	Pond du Lac, Wis.	Milwaukee, Wis.	
20555		Ga. s.	Queen of the Sea.....	11	11	39.4	12.8	4.7	Fsh.	2	1873	Roth, Me.	Portland, Me.	
150819		Ga. s.	Querida.....	14	9	41.2	11.9	4.5	Fsh.	1	20	1899	Tillamook, Ore.	Juneau, Alaska.	
214919		Ga. s.	Querida M.....	21	19	44.5	12.0	5.2	Frt.	1	40	1917	Atlantic City, N. J.	Baltimore, Md.	
218575		Ga. y.	Querida.....	39	36	51.5	15.5	5.0	Yct.	3	45	1918	New Brunswick, N. J.	New York, N. Y.	
135332		Ga. s.	Quero.....	23	10	44.3	15.6	6.1	Frt.	2	10	1878	Boston, Mass.	Belfast, Me.	
217129	LRH	Ga. y.	Quileskiver.....	20	7	50.9	10.0	5.1	Yct.	2	1910	Madisonville, La.	New Orleans, La.	
20608		Ga. s.	Quick Time.....	10	9	52.0	14.1	3.2	Frt.	1	1893	St. Peters, Md.	Reedville, Me.	
214520		Ga. s.	Quilceno.....	38	24	58.1	15.6	7.4	Fsh.	4	80	1916	Gig Harbor, Wash.	Tacoma, Wash.	
207335		Ga. s.	Quilmal.....	11	6	40.5	11.2	4.3	Fsh.	10	24	1910	Goble, Ore.	Portland, Ore.	
207845		Ga. s.	Quimnal.....	12	8	43.0	9.0	4.8	Msc.	1	40	1910	San Francisco, Cal.	San Francisco, Cal.	
20625		Ga. s.	Quissetta.....	5	5	25.0	11.0	5.0	Fsh.	1	1899	Monument Beach, Mass.	New Bedford, Mass.	
R.															
207973		Ga. s.	R. Arsanter.....	10	5	38.0	10.6	3.4	Frt.	2	15	1910	Crittenden, Va.	Norfolk, Va.	
205141		Ga. s.	R. C.....	8	7	30.3	6.5	6.7	Pas.	1	12	1907	Newport, Ark.	St. Louis, Mo.	
211000		Ga. s.	R. D. 551.....	14	9	41.6	12.0	5.0	Tow.	1	65	1908	Oakland, Cal.	San Francisco, Cal.	
216823		Ga. p.	R. E.....	5	5	37.3	8.0	2.0	Tow.	1	8	1918	Wheeling, W. Va.	Pittsburgh, Pa.	
221101		Ga. s.	R. J.....	14	7	39.0	12.3	5.0	Frt.	3	32	1921	Thomaston, Me.	Rockland, Me.	
221450		Ga. s.	R. T. G.....	8	5	34.4	9.4	4.0	Msc.	1	20	1903	Portsmouth, N. H.	Boston, Mass.	
111343		Ga. p.	R. Nash.....	6	6	65.0	13.0	1.5	Tow.	3	1900	Bethlehem, Ind.	Louisville, Ky.	
208919		Ga. s.	R. Paul.....	19	17	44.2	13.4	4.5	Pas.	1	40	1911	Boston, Mass.	Boston, Mass.	
213365		Ga. s.	R. Waverley.....	30	18	56.5	16.0	6.4	Tow.	0	201	1915	Galveston, Tex.	Galveston, Tex.	
110676		Ga. s.	R. C. Barkley.....	13	5	47.2	12.5	3.3	Fsh.	2	20	1885	Charleston, S. C.	Charleston, S. C.	
209888		Ga. s.	R. C. Lundy.....	34	23	54.6	16.6	6.2	Frt.	3	40	1912	Brooklyn, N. Y.	New York, N. Y.	
203568		Ga. s.	R. D. Sheppard.....	31	18	63.0	20.5	5.5	Oys.	0	18	1906	Greenwich, N. Y.	Philadelphia, Pa.	
213042		Ga. s.	R. E. Helens.....	21	20	34.0	10.5	5.2	Fsh.	4	18	1915	Morehead City, N. C.	Milwaukee, Wis.	
209157		Ga. s.	R. G. Halford.....	20	13	51.7	14.1	5.0	Pas.	1	70	1911	Valley, Cal.	San Francisco, Cal.	
111276		Ga. s.	R. J. Craswell.....	6	5	26.5	11.8	3.5	Pas.	2	1900	Cape May, N. J.	Philadelphia, Pa.	
213604		Ga. s.	R. J. Taylor II.....	17	12	46.4	14.0	5.0	Frt.	1	45	1915	Baltimore, Md.	Baltimore, Md.	
210335		Ga. s.	R. L. Brown.....	11	8	49.6	12.6	4.4	Fsh.	3	20	1912	Palmer, Va.	Norfolk, Va.	
211280		Ga. s.	R. M. Hasty.....	11	10	35.1	9.4	4.1	Pas.	1	20	1913	Capeville, Wash.	Seattle, Wash.	
110798		Ga. s.	R. N. Elsey.....	6	6	40.5	10.7	2.9	Frt.	2	1888	Taylor Island, Md.	Annapolis, Md.	
206287		Ga. s.	R. S. Hoork.....	12	8	45.0	10.7	4.5	Frt.	2	1903	Hrid, N. J.	Philadelphia, Pa.	
110721		Ga. s.	R. T. Allinson.....	9	9	53.0	14.2	3.3	Frt.	2	1886	Schenectady, Md.	Norfolk, Va.	
210251		Ga. p.	R. T. Houk III.....	12	12	55.0	10.6	2.8	Pas.	1	1912	Leavenworth, Ind.	St. Louis, Mo.	
111440		Ga. s.	R. W. Blanchard.....	10	8	44.5	14.0	3.0	Frt.	1	1902	Davis, N. C.	Norfolk, Va.	
215966		Ga. s.	R. W. Marshall.....	11	11	48.0	12.4	2.8	Frt.	2	20	1917	Cut Off, La.	New Orleans, La.	
208986		Ga. s.	R. W. Powell.....	19	13	60.0	13.7	4.3	Fsh.	2	38	1911	Wilmington, N. C.	Tampa, Fla.	
111385		Ga. s.	R. W. Taylor.....	12	8	44.0	12.6	4.0	Frt.	2	1901	Morehead City, N. C.	Wilmington, N. C.	
207851		Ga. s.	R. W. Taylor, jr.....	32	18	59.4	17.3	5.1	Fsh.	12	35	1910	do.	Beaufort, N. C.	
111189		Ga. s.	R. F. M. Bunting.....	8	5	34.5	13.7	3.6	Msc.	3	1898	Chincoteague, Va.	Cape Charles, Va.	
210525		Ga. s.	R. & D.....	9	9	27.2	8.8	3.2	Fsh.	3	15	1910	Green Bay, Wis.	Milwaukee, Wis.	
214107	LGIV	Ga. y.	Raboo.....	22	15	51.8	10.5	4.4	Yct.	4	100	1916	New York, N. Y.	New York, N. Y.	
211351		Ga. y.	Raboo.....	39	33	58.1	14.0	6.4	Yct.	3	75	1913	Racine, Wis.	Chicago, Ill.	
213289	LFKC	Ga. y.	Raccoon.....	16	7	47.9	10.1	4.6	Yct.	3	10	1915	Neponset, Mass.	New London, Conn.	
110912		Ga. s.	Rachel.....	6	6	27.0	11.6	3.5	Oys.	1	1876	Norwalk, Conn.	Patchogue, N. Y.	
214929		Ga. s.	Rachel.....	54	36	69.2	16.1	6.7	Yct.	2	120	1917	Port Clinton, Ohio.	Cleveland, Ohio.	
216853		Ga. s.	Radio.....	11	9	53.3	10.8	4.3	Pas.	2	40	1918	Bay City, Mich.	Chicago, Ill.	
210806	LCRK	Ga. s.	RADIUM.....	339	230	140.4	23.2	13.0	Frt.	6	300	1912	Baltimore, Md.	Port Arthur, Tex.	
130870		Ga. s.	Rae.....	25	20	57.3	16.0	3.9	Frt.	5	1900	Pocomoke City, Md.	Charleston, S. C.	
205251		Ga. s.	Raelton.....	7	5	28.0	8.4	2.9	Pas.	1	12	1908	Tacoma, Wash.	Tacoma, Wash.	
208918		Ga. s.	Ragna.....	6	5	22.6	7.7	3.2	Fsh.	3	6	1909	Washington Harbor, Wis.	Milwaukee, Wis.	
206179		Ga. y.	Rainbow.....	24	16	53.0	10.0	5.0	Yct.	2	1907	Morris Heights, N. Y.	Detroit, Mich.	
206358		Ga. s.	Rainbow.....	14	10	36.2	13.0	4.7	Fsh.	7	20	1909	Dockton, Wash.	Seattle, Wash.	
207837		Ga. s.	Rainbow.....	8	6	32.0	9.7	4.1	Tow.	1	80	1910	Port Townsend, Wash.	Juneau, Alaska.	
213005		Ga. s.	Rainbow.....	9	6	32.0	9.5	4.4	Tow.	1	20	1911	Manitowoc, Wis.	Chicago, Ill.	

1 Formerly ga. s. Petrel.

* Formerly slip. y. Enterprise.

1/2 ga. s. Sparrow II.

* Formerly U. S. S. Sparrow II.

c Sparrow II.

4 Formerly ga. s. Oriole.

* Formerly ga. p. June Bug.

* Formerly ga. y. Boomerang II.

MERCHANT MOTOR VESSELS OF THE UNITED STATES—Continued.

Official No.	Signal letters.	Rtg.	Name of vessel.	Gross tonnage.	Net tonnage.	Length.	Breadth.	Depth.	Service.	Crew.	Indicated horsepower.	When built.	Where built.	Home port (where permanent document issues).
						Feet.	Feet.	Feet.	Tow.					
212454		*Ga. p.	Rainbow	13	9	59.1	17.3	2.3	Fsh.	1	20	1914	Newport, Ohio	Cincinnati, Ohio.
214193		*Ga. p.	Rainbow	6	6	50.0	10.5	1.5	Pas.	2	50	1916	Terre Haute, Ind.	Evansville, Ind.
218743		Ga. s.	Rainbow	6	5	29.8	8.6	3.9	Fsh.	8	9	1919	Seattle, Wash.	Seattle, Wash.
220074		Ga. y.	Rainbow	44	30	70.6	13.8	6.7	Yct.	2	200	1920	San Pedro, Cal.	Los Angeles, Cal.
220154		Ga. s.	Rainbow	7	5	32.8	9.7	3.3	Fsh.	2	16	1920	Stag Bay, Alaska	Juncan, Alaska.
204171		Ga. s.	Rainier	10	10	45.0	8.0	3.0	Pas.	1	1	1907	Clinton, Iowa	Des Moines, Iowa.
205638		Ga. s.	Rainier	14	10	35.8	12.0	4.2	Fsh.	2	16	1908	Dockett, Wash.	Seattle, Wash.
206041		Ga. y.	Rainier	74	60	66.0	10.0	7.2	Yct.	3	100	1909	Houghton, Wash.	Do.
218608		Ga. s.	Rainy Lako	27	18	64.8	9.8	5.2	Frt.	2	60	1910	Do Pere, Wis.	Duluth, Minn.
219621		Ga. s.	Ralph	7	5	30.3	11.5	3.5	Msc.	1	14	1895	Barnegat, N. J.	New York, N. Y.
210910		Ga. s.	Ralph II	20	13	42.7	13.0	6.6	Fsh.	7	30	1913	Tacoma, Wash.	Tacoma, Wash.
209782		Ga. s.	Ralph J.	23	21	56.2	17.0	4.6	Pas.	2	100	1912	Holly Beach, N. J.	Philadelphia, Pa.
221108		Ga. s.	Ralph M.	10	8	35.1	9.8	3.3	Pas.	1	22	1920	Waterman, Wash.	Seattle, Wash.
211910		Ga. s.	Ralph Brown	119	67	90.4	23.3	11.6	Fsh.	19	100	1914	Essex, Mass.	Gloucester, Mass.
210579		Ga. s.	Ram	14	11	41.8	14.7	3.3	Frt.	4	12	1912	Unalakleet, Alaska	Nome, Alaska.
110694		Ga. y.	Rambler	15	10	37.4	14.0	4.0	Yct.	2	2	1882	San Francisco, Cal.	Seattle, Wash.
110931		Ga. s.	Rambler	6	6	31.3	11.3	4.1	Fsh.	1	1	1885	Rockport, Me.	Belfast, Me.
200723		Ga. s.	Rambler	11	8	35.8	9.0	3.7	Pas.	1	1	1903	Boston, Mass.	Los Angeles, Cal.
201987		Ga. s.	Rambler	21	8	59.6	14.4	4.7	Fsh.	5	50	1905	Holly, Fla.	New Orleans, La.
202819		*Ga. p.	Rambler	14	14	49.8	11.2	3.2	Tow.	1	1	1905	Osage City, Mo.	Des Moines, Iowa.
203083		Ga. s.	Rambler	34	14	67.2	15.3	5.0	Frt.	2	30	1906	Seaford, Del.	Philadelphia, Pa.
203435	KVPC	Ga. y.	Rambler	23	21	52.5	11.2	5.8	Yct.	1	40	1906	Boston, Mass.	New York, N. Y.
204479		Ga. s.	Rambler	12	8	33.0	9.5	3.7	Fsh.	2	2	1907	Ballard, Wash.	Seattle, Wash.
205090		*Ga. p.	Rambler	10	10	34.0	11.0	2.5	Tow.	1	12	1908	Shawneetown, Ill.	Evansville, Ky.
205303		Ga. s.	Rambler	13	10	38.0	14.0	3.4	Frt.	16	2	1908	St. Augustine, Fla.	St. Augustine, Fla.
205371		Ga. s.	Rambler	12	10	39.3	10.6	4.5	Fsh.	2	8	1908	St. Louis, Mo.	Marquette, Mich.
207242		Ga. s.	Rambler	16	13	36.5	12.0	4.9	Fsh.	6	20	1910	Tacoma, Wash.	Seattle, Wash.
207351		Ga. s.	Rambler	8	5	36.2	10.2	3.0	Frt.	1	26	1916	Astoria, Ore.	Astoria, Ore.
210905		Ga. s.	Rambler	8	6	31.0	10.0	4.0	Fsh.	3	12	1913	Tacoma, Wash.	Ketchikan, Alaska.
211047		Ga. s.	Rambler	8	7	34.4	7.5	3.4	Frt.	1	10	1913	Marshall, Ore.	Marshall, Ore.
211641		Ga. s.	Rambler	8	7	32.0	9.6	3.8	Pas.	1	16	1905	St. Louis, Mo.	Houston, Tex.
212229		Ga. s.	Rambler	8	6	27.9	9.7	3.7	Fsh.	1	9	1913	Wilmington, Conn.	New Haven, Conn.
215515		Ga. s.	Rambler	12	10	36.6	10.2	3.8	Fsh.	2	12	1917	Tacoma, Wash.	Seattle, Wash.
217570		*Ga. p.	Rambler	18	11	61.0	11.3	2.5	Tow.	3	32	1918	Ramsey, Ky.	Louisville, Ky.
219828		Ga. s.	Rambler	12	10	36.0	9.5	2.4	Fsh.	2	20	1912	Beaumont, Tex.	Port Huron, Mich.
212150		Ga. s.	Rambler III	15	10	46.5	12.1	5.6	Fsh.	1	65	1914	Astoria, Ore.	Astoria, Ore.
221165		Ga. y.	Ram	40	31	66.8	13.0	6.3	Yct.	4	450	1921	Quincy, Mass.	Portland, Me.
212870		Ga. s.	RAMON	775	627	202.7	39.8	8.3	Fer.	6	600	1914	Pittsburg, Cal.	San Francisco, Cal.
110890		Ga. s.	Ramona	41	32	58.5	19.4	6.5	Fsh.	2	1	1890	Boston, Cal.	San Diego, Cal.
110977		Ga. s.	Ramona	10	9	32.3	12.6	5.4	Pas.	1	10	1892	Boston, Me.	Portland, Me.
111427		*Ga. p.	Ramona	15	12	62.5	15.9	2.3	Msc.	3	1	1902	Hillsdale, Ohio	Cincinnati, Ohio.
207575		Ga. s.	Ramona	8	6	37.8	10.1	2.4	Pas.	1	35	1910	Yonkers, N. Y.	Yonkers, N. Y.
208780		Ga. s.	Ramona	8	6	31.5	9.0	3.0	Fsh.	1	20	1911	Seattle, Wash.	Seattle, Wash.
215287		Ga. s.	Ramona	13	10	50.0	9.0	4.0	Frt.	1	15	1917	Anacortes, Wash.	Anacortes, Wash.
111461	KSVJ	Ga. y.	Rampant	38	36	65.0	13.6	6.0	Yct.	1	25	1903	Bridgeport, Conn.	New York, N. Y.
201229		Ga. s.	Ranger	11	7	42.8	10.3	2.2	Fsh.	1	1	1907	Everett, Wash.	Seattle, Wash.
204953		Ga. s.	Ranger	12	10	44.0	10.6	5.0	Pas.	1	50	1908	Marshfield, Ore.	Marshfield, Ore.
212407		Ga. y.	Ranger	48	44	67.0	17.2	8.2	Yct.	1	60	1914	Manitowoc, Wis.	Manitowoc, Wis.
213103		*Ga. p.	Ranger	24	24	64.8	12.0	2.4	Tow.	3	25	1915	Cloverport, Ky.	New Orleans, La.
211795		*Ga. p.	Ranger	14	14	64.4	12.0	2.5	Tow.	1	32	1913	Point Pleasant, W. Va.	Pittsburgh, Pa.
218641		Ga. y.	Ranger	21	17	50.8	11.0	5.0	Yct.	3	300	1919	Milwaukee, Wis.	Houston, Tex.
213063		Ga. s.	Ranzo	8	5	30.9	9.4	4.1	Fsh.	1	14	1915	Everett, Wash.	Ketchikan, Alaska.
111348		Ga. s.	Rara Avis	10	10	36.4	13.6	5.6	Frt.	1	1	1901	Rockport, Mass.	Gloucester, Mass.
111063		Ga. s.	Rattler	6	6	29.0	12.3	3.6	Fsh.	2	1	1894	Umbrella Key, Fla.	Miami, Fla.
209230		Ga. s.	Rattler	17	12	45.0	11.7	4.6	Fsh.	1	60	1899	Alameda, Cal.	Cordova, Alaska.
211440		Ga. s.	Raven	6	5	37.6	8.2	2.8	Frt.	1	11	1913	Wit, N. C.	Newport News, Va.
213904		Ga. s.	Raven	37	11	64.3	15.6	6.3	Fsh.	1	80	1916	Oakland, Cal.	San Francisco, Cal.
218931		Ga. s.	Ravendale	14	11	36.7	11.9	2.9	Oys.	3	12	1910	Cut Off, La.	New Orleans, La.
111170		Ga. s.	Ray	13	10	51.0	14.3	3.7	Frt.	1	1	1897	Elizabeth City, N. C.	Elizabeth City, N. C.
202434		Ga. s.	Ray	10	8	31.7	9.0	3.8	Fsh.	2	8	1902	Ludington, Mich.	Grand Haven, Mich.
214553		Ga. s.	Ray	19	10	42.6	11.6	7.4	Fsh.	2	1916	Balboa, Cal.	San Francisco, Cal.	
202163		Ga. s.	Ray E.	14	13	50.2	12.0	4.1	Pas.	3	1	1905	Cape May, N. J.	Philadelphia, Pa.
111459		Ga. s.	Ray II	8	6	31.0	12.2	3.5	Pas.	1	24	1903	Nyack, N. Y.	New York, N. Y.
214553		Ga. s.	Ray II	15	7	42.6	11.5	6.4	Fsh.	2	1	1916	Balboa, Cal.	Los Angeles, Cal.
212666		Ga. s.	Ray Davis	13	8	38.4	11.0	3.5	Frt.	1	60	1918	Sebewaing, Mich.	Port Huron, Mich.
206494		Ga. s.	Ray and Nora	14	10	36.0	14.0	3.6	Frt.	2	1	1909	Wilmington, Del.	Wilmington, Del.
211255		Ga. s.	Raye	9	6	38.8	10.4	6.1	Tow.	1	1	1913	New Bern, N. C.	New Bern, N. C.
207399		Ga. s.	Raymond	11	7	38.6	11.6	3.3	Frt.	1	35	1910	South Bond, Wash.	Port Townsend, Wash.
213888		Ga. s.	Raymond	49	36	60.4	18.7	6.3	Frt.	1	65	1916	Solomons, Md.	Baltimore, Md.
207256		Ga. s.	Raymond B.	6	6	24.8	7.8	2.6	Fsh.	2	6	1907	Oconto, Wis.	Milwaukee, Wis.
220728		Ga. s.	Raymond B.	15	6	41.8	13.4	5.0	Frt.	1	24	1917	Searsport, Me.	Belfast, Me.
201302		Ga. s.	Raze	12	8	35.2	10.0	2.8	Tow.	2	1	1903	Seattle, Wash.	Tacoma, Wash.
209937		Ga. s.	Reading Girl	9	8	45.0	8.0	3.8	Pas.	2	28	1907	Beaumont, Tex.	Houston, Tex.
209443		Ga. s.	Ready	22	14	62.4	15.0	3.8	Oys.	2	25	1911	Palmer, Va.	Reedville, Va.

* Formerly ga. y. Tramp.

* Formerly (a) ga. s. Ramona.
(b) ga. p. Ramona.* Formerly ga. s. Capitol Box.
† Rebuilt.

MERCHANT MOTOR VESSELS OF THE UNITED STATES—Continued.

Official No.	Signal letters.	Rig.	Name of vessel.	Gross tonnage.	Net tonnage.	Length.	Breadth.	Depth.	Service.	Crew.	Indicated horsepower.	When built.	Where built.	Home port (where permanent document issues).
219907		*Ga. p.	Ready.....	21	14	Feet. 64.7	Feet. 13.8	Feet. 2.4	Frt.	1	50	1919	Raven Rock, W. Va....	Pittsburgh, Pa.
210913		Ga. s.	Real.....	13	9	37.5	13.0	5.3	Pas.	1	35	1913	Los Angeles, Cal.....	Los Angeles, Cal.
218710		Ga. s.	Realton.....	36	29	56.0	15.5	6.9	Fsh.	6	40	1919	Bellingham, Wash.....	Tacoma, Wash.
204756		Ga. s.	Reaper.....	22	13	52.0	16.0	3.2	Fsh.	2	1907	Smyrna, N. C.....	Beaufort, N. C.
214075		Ga. s.	Reba Elsie.....	7	5	34.0	10.0	2.3	Frt.	1	8	1916	New Gretna, N. J.....	Tuckerton, N. J.
221157		Ga. s.	Reba H.....	7	6	32.1	8.3	4.0	Pas.	1	20	1912	Philadelphia, Pa.....	Philadelphia, Pa.
111249		Ga. s.	Reba May.....	6	6	39.0	13.0	3.3	Fsh.	3	1889	Crisfield, Md.....	Reedville, Va.
118276		Ga. s.	Rebecca.....	43	28	64.6	18.4	4.4	Frt.	3	1899	Fishing Island, Md.....	Elizabeth City, N. C.
205452		Ga. s.	Rebecca.....	10	7	43.0	8.7	3.4	Frt.	1	30	1907	Traverse City, Mich.....	Crisfield, Md.
111376		Ga. s.	Rebecca Bell.....	7	5	43.5	13.0	2.5	Frt.	1	1901	Kinnekeete, N. C.....	New Bern, N. C.
111219		Ga. s.	Rebecca J. Harris.....	14	12	43.0	14.0	7.0	Fsh.	3	1899	Eastport, Me.....	Boston, Mass.
200174		Ga. s.	Rebecca L. Felton.....	15	10	45.5	11.8	2.2	Fsh.	1	1903	Carrabelle, Fla.....	Tampa, Fla.
111051		Ga. s.	Rebecca M. Newcomb.....	11	9	30.9	15.0	3.8	Frt.	1	1894	Church Landing, N. J.....	Philadelphia, Pa.
110503		Ga. s.	Rebecca.....	31	29	62.1	17.4	4.0	Frt.	2	1880	Havre de Grace, Md.....	Baltimore, Md.
206054		Ga. s.	Rebecca.....	9	6	48.0	11.5	3.0	Msc.	1	20	1908	Boston, Mass.....	Norfolk, Va.
211899		Ga. y.	Rebecca.....	36	25	61.8	15.0	4.4	Yct.	2	90	1913	Jacksonville, Fla.....	Apalachicola, Fla.
220548		Ga. s.	Rebecca.....	14	10	35.8	12.4	3.7	Pas.	1	1920	Charleston, S. C.....	Charleston, S. C.
209964		Ga. s.	Red Bird.....	16	13	50.5	6.9	3.8	Pas.	2	40	1912	Omro, Wis.....	Milwaukee, Wis.
203996		Ga. s.	Red Boy.....	14	10	50.6	12.4	3.2	Fsh.	2	50	1907	Astoria, Oreg.....	Juneau, Alaska.
110827		Ga. s.	Red Cedar.....	8	7	32.6	13.3	3.3	Msc.	1	1889	Bellport, N. Y.....	Patchogue, N. Y.
208728		Ga. s.	Red Crown.....	8	6	34.5	10.6	4.2	Frt.	1	1908	Rocky River, Ohio.....	Cleveland, Ohio.
215267		Ga. s.	Red Crown II.....	10	8	39.0	11.8	4.7	Frt.	1	1917	Manitowoc, Wis.....	Chicago, Ill.
212342		Ga. s.	Red Devil.....	8	7	28.5	8.4	2.6	Fsh.	2	1887	Illigh Island, Mich.....	Grand Haven, Mich.
209690		Ga. s.	Red Feather.....	34	23	56.3	14.9	6.3	Fsh.	2	50	1912	Tacoma, Wash.....	Tacoma, Wash.
218413		Ga. s.	Redemptour.....	9	8	37.3	10.0	2.0	Frt.	2	6	1919	Cut Off, La.....	New Orleans, La.
220450		Ga. s.	Red Devil.....	10	6	33.0	10.3	4.0	Tow.	1	60	1919	Muskegon, Mich.....	Grand Haven, Mich.
215069		Ga. s.	Red Iland.....	8	7	33.3	10.9	4.2	Frt.	1	20	1917	Brooklyn, N. Y.....	New York, N. Y.
219091		Ga. s.	Red Hill.....	9	7	32.0	9.6	4.6	Fsh.	3	12	1919	Kingston, Wash.....	Seattle, Wash.
201974		Ga. s.	Red Hill.....	21	11	51.3	11.6	5.1	Mso.	2	1905	Northport, N. Y.....	New York, N. Y.
220233		Ga. s.	Red Hill.....	13	10	39.8	11.8	3.7	Fsh.	2	10	1920	Juneau, Alaska.....	Juneau, Alaska.
111470		Ga. s.	Red Rover.....	7	5	34.8	12.3	3.3	Fsh.	2	9	1902	White Lake, La.....	Key West, Fla.
210907		Ga. s.	Red Rover.....	92	62	40.4	9.5	8.0	Fsh.	2	50	1913	Eliza Island, Wash.....	Seattle, Wash.
212743		*Ga. p.	Red Spot.....	6	6	35.1	10.1	1.9	Tow.	2	12	1914	New Haven, Ill.....	Evansville, Ind.
213427		Ga. s.	Red Star.....	11	5	54.4	14.6	2.8	Frt.	1	32	1915	Gloucester, Mass.....	Boston, Mass.
219968		*Ga. p.	Red Star.....	20	16	39.9	12.0	2.5	Tow.	1	25	1919	Fisk, Mo.....	St. Louis, Mo.
206122		Ga. s.	Red Wing.....	10	7	37.0	10.5	3.5	Frt.	1	28	1909	Ketchikan, Alaska.....	Ketchikan, Alaska.
207054		Ga. s.	Red Wing.....	7	6	34.5	10.0	3.3	Fsh.	2	24	1907	Hay City, Mich.....	Grand Haven, Mich.
207235		Ga. s.	Red Wing.....	9	6	36.5	12.1	3.8	Frt.	1	15	1910	Sausalito, Cal.....	San Francisco, Cal.
207324		Ga. s.	Red Wing.....	10	9	32.7	10.0	3.0	Frt.	1	24	1910	Palacios, Tex.....	Port Lavaca, Tex.
215168		Ga. s.	Red Wing.....	8	7	28.8	8.7	3.3	Frt.	2	60	1900	Marinette, Wis.....	Milwaukee, Wis.
216324		Ga. s.	Red Wing.....	11	10	30.5	10.5	4.5	Pas.	1	35	1912	Milwaukee, Wis.....	Do.
214531		Ga. s.	RENEWING.....	9	8	39.5	8.6	3.3	Pas.	1	28	1913	Grafton, Ill.....	St. Louis, Mo.
220328		Ga. s.	Red Wing.....	43	29	58.2	15.2	6.8	Fsh.	8	85	1920	Tacoma, Wash.....	Astoria, Oreg.
221568		Ga. y.	Red Wing II.....	7	6	46.2	8.4	3.1	Yct.	1	36	1908	Red Wing, Minn.....	St. Louis, Mo.
213413		Ga. s.	Reeda.....	35	31	43.6	15.0	8.2	Tow.	2	1915	Bristol, R. I.....	New York, N. Y.
213290		Ga. s.	Ref.....	22	17	41.5	13.2	5.0	Fsh.	1	40	1915	Anarotes, Wash.....	Seattle, Wash.
200084		Ga. s.	Reflector.....	38	34	63.0	19.2	5.7	Frt.	2	1913	Stanton, Mo.....	Tampa, Fla.
209209		Ga. s.	Reflector.....	8	5	34.0	9.3	3.3	Fsh.	1	12	1911	Dockett, Wash.....	Tacoma, Wash.
212505		Ga. s.	Regal.....	10	9	30.7	9.2	4.4	Frt.	1	14	1914	Hosufam, Wash.....	Seattle, Wash.
213695		Ga. s.	Regal.....	7	6	29.0	10.0	2.8	Pas.	2	10	1910	Wadsworth, S. C.....	Charleston, S. C.
214514		Ga. s.	Regal.....	19	13	40.2	11.5	5.8	Fsh.	1	36	1916	Seattle, Wash.....	Seattle, Wash.
216714		Ga. s.	Regal.....	7	5	36.8	10.7	2.9	Fsh.	2	20	1897	Southport, N. C.....	Fernandina, Fla.
80924		Ga. s.	Regent.....	12	8	43.0	11.8	5.6	Frt.	2	75	1882	New York, N. Y.....	New York, N. Y.
110351		Ga. s.	Regina.....	28	27	45.5	18.5	5.3	Frt.	2	10	1876	Keyport, N. J.....	Bridgeport, Conn.
203850		Ga. y.	Regina.....	27	18	57.0	10.0	4.2	Yct.	3	1901	New York, N. Y.....	Jacksonville, Fla.
210743		Ga. y.	Regina.....	25	17	55.8	12.6	5.2	Yct.	2	50	1911	Huyarza, N. J.....	Miami, Fla.
213495		Ga. s.	Regina.....	10	9	26.0	9.2	3.0	Fsh.	3	10	1895	Marinette, Wis.....	Milwaukee, Wis.
218770		Ga. s.	Regina.....	20	6	45.5	14.8	5.8	Fsh.	3	24	1919	Quincy, Mass.....	Boston, Mass.
202868		Ga. s.	Regina Edna.....	12	6	41.8	14.7	3.1	Frt.	2	1904	Bay St. Louis, Mo.....	Gulfport, Miss.
206136		Ga. s.	Regina M.....	9	6	41.5	13.2	5.4	Fsh.	1	6	1899	Perry, Me.....	Eastport, Me.
110902		Ga. s.	Reginald.....	6	5	29.0	13.0	3.2	Oys.	1	1891	Patchogue, N. Y.....	Patchogue, N. Y.
111034		Ga. s.	Reginia S.....	69	35	68.0	26.0	5.4	Frt.	1	40	1893	San Francisco, Cal.....	San Francisco, Cal.
214977		Ga. s.	Regis.....	29	24	52.7	14.2	5.7	Frt.	5	40	1917	Seattle, Wash.....	Wrangell, Alaska.
204586		Ga. s.	Reindeer.....	6	6	38.0	7.0	3.4	Pas.	2	10	1907	Burlington, Iowa.....	Des Moines, Iowa.
212858		Ga. s.	Reindeer.....	14	14	34.4	10.3	4.8	Fsh.	3	25	1914	Manitowoc, Wis.....	Milwaukee, Wis.
221454		Ga. y.	Reindeer.....	99	62	104.4	14.8	8.3	Yct.	3	440	1917	Bremerton, Wash.....	Seattle, Wash.
206220		Ga. s.	Reita.....	13	12	43.0	13.1	5.3	Fsh.	2	18	1909	Friendship, Me.....	New York, N. Y.
210663		Ga. s.	Reliable.....	6	6	27.6	9.6	4.0	Tow.	2	15	1906	Marinette, Wis.....	Milwaukee, Wis.
210968		Ga. s.	Reliable.....	15	10	44.4	11.0	4.5	Tow.	1	70	1913	San Rafael, Cal.....	San Francisco, Cal.
215732		Ga. s.	Reliable.....	21	17	48.5	16.5	4.2	Frt.	2	1914	Hunting Creek, Va.....	Baltimore, Md.
220365		Ga. s.	Reliable.....	12	8	32.7	14.0	4.0	Msc.	1	25	New York, N. Y.
110705		Ga. s.	Reliance.....	6	5	28.2	12.0	3.3	Msc.	1	1886	Patchogue, N. Y.....	Greenport, N. Y.
110924		Ga. s.	Reliance.....	9	9	38.8	14.0	4.5	Fsh.	2	1891	Carancahua, Tex.....	Port Lavaca, Tex.
200071		Ga. s.	Reliance.....	6	6	38.3	12.0	3.2	Frt.	1	1903	South Atlantic City, N. J.....	Philadelphia, Pa.

1 Formerly U. S. N. No. 639.

2 Formerly ga. s. Susie Muir.

3 Formerly ga. s. Annie E. Horn.

4 Formerly ga. y. White Crow.

5 Formerly ga. s. Wonsquam.

6 Formerly ga. s. Minnie V. Pope.

7 Formerly st. s. White & Price.

MERCHANT MOTOR VESSELS OF THE UNITED STATES—Continued.

Official No.	Signal letters.	Rig.	Name of vessel.	Gross tonnage.	Net tonnage.	Length.	Breadth.	Depth.	Service.	Crew.	Indicated horsepower.	When built.	Where built.	Home port (where permanent ment issues).
						Feet.	Feet.	Feet.						
200339		Ga. s.	Reliance	32	19	65.7	16.4	6.1	Frt.	1		1903	Lubec, Me.	Eastport, Me.
200524		Ga. s.	Reliance	13	9	37.5	14.0	6.1	Fsh.	3		1903	Friendship, Me.	Provincetown, Mass.
200736		Ga. s.	Reliance	18	13	43.6	13.6	7.0	Fsh.	16		1904	Bremen, Me.	Newport, R. I.
201552		Ga. s.	Reliance	8	8	38.0	8.0	3.0	Pas.	1		1904	Clinton, Iowa	Vicksburg, Miss.
201819		Ga. s.	Reliance	70	55	72.0	17.6	4.7	Frt.	11		1905	Madisonville, La.	New Orleans, La.
202010		Ga. s.	Reliance	12	8	39.0	11.0	3.7	Fsh.	1		1905	Ballard, Wash.	Ketchikan, Alaska.
202278		Ga. s.	Reliance	7	7	32.2	10.3	5.6	Frt.	1		1904	Swans Island, Me.	West Hill, Me.
202710		Ga. s.	Reliance	8	6	34.5	12.5	4.6	Frt.	1		1905	Cutler, Me.	Machias, Me.
203406		Ga. s.	Reliance	13	9	37.7	9.8	2.5	Fsh.	3		1905	West De Pere, Wis.	Milwaukee, Wis.
203901		Ga. s.	Reliance	14	13	45.7	15.5	3.7	Frt.	2		1905	Marinette, Wis.	Do.
205170		Ga. s.	Reliance	12	8	27.7	10.4	4.1	Fsh.	3		1908	Shaw Island, Wash.	Wrangell, Alaska.
205215		Ga. s.	Reliance	11	7	38.7	10.0	4.0	Pas.	1		18	Port Madison, Wash.	Juneau, Alaska.
206164		Ga. p.	Reliance	8	7	35.8	12.1	2.6	Frt.	2		25	Leesville, La.	New Orleans, La.
206959		Ga. s.	Reliance	8	8	37.8	11.0	3.0	Tow.	1		30	Bay Center, Wash.	Seattle, Wash.
207538		Ga. s.	Reliance	8	8	31.2	11.3	3.6	Fsh.	1		6	Howkan, Alaska	Suiter, Alaska.
208862		Ga. s.	Reliance	9	9	51.7	15.2	2.5	Pas.	1		45	Sandusky, Ohio.	Sandusky, Ohio.
210778		Ga. s.	Reliance	15	10	46.2	12.2	4.6	Pas.	1		37	Camden, N. J.	Philadelphia, Pa.
211720		Ga. s.	Reliance	13	12	34.0	9.6	3.6	Fsh.	2		15	Monticello, Wis.	Milwaukee, Wis.
212135		Ga. s.	Reliance	30	22	53.6	16.1	8.0	Fsh.	8		32	Rockport, Mass.	Boston, Mass.
212442		Ga. s.	Reliance	13	11	42.5	9.8	4.4	Pas.	1		32	South Boston, Mass.	Providence, R. I.
213901		Ga. s.	Reliance	21	13	47.6	17.5	3.6	Frt.	3		50	Morehead City, N. C.	New Bern, N. C.
215150		Ga. s.	Reliance	14	12	41.0	9.4	4.3	Frt.	1		20	Prarie du Chien, Wis.	Memphis, Tenn.
215943		Ga. s.	Reliance	18	14	40.0	12.2	5.6	Fsh.	7		27	Seattle, Wash.	Ketchikan, Alaska.
216164		Ga. s.	Reliance	11	7	36.5	10.4	5.2	Fsh.	6		20	do.	Seattle, Wash.
219785		Ga. s.	Reliance	25	19	40.8	13.5	6.1	Fsh.	8		35	do.	Ketchikan, Alaska.
212158		Ga. p.	Reliance No. 2.	10	10	59.0	12.0	2.5	Pas.	1		12	Terra Haute, Ind.	Evansville, Ind.
211929		Ga. s.	Reliance No. 3.	13	10	31.9	8.5	4.9	Fsh.	1		15	Samish, Wash.	Seattle, Wash.
111119		Ga. s.	Relief	10	6	45.0	14.6	3.8	Frt.	1		1896	Ocracoke, N. C.	Washington, N. C.
200583		Ga. s.	Relief	8	7	31.0	12.0	2.8	Tow.	1		1901	Marshfield, Ore.	Marshfield, Ore.
200709		Ga. s.	Relief	8	6	37.8	11.1	3.0	Tow.	1		20	South Bend, Wash.	Seattle, Wash.
210380		Ga. s.	Relief	18	11	40.0	10.0	6.3	Pit.	4		27	Mobile, Ala.	Port Arthur, Tex.
213232		Ga. s.	Relief	15	10	48.3	12.2	4.3	Tow.	1		30	Astoria, Ore.	Marshfield, Ore.
217882		Ga. p.	Relief	14	9	51.0	17.4	3.0	Frt.	2		12	Miami, Fla.	Miami, Fla.
220155		Ga. s.	Relief	10	5	32.0	10.2	3.4	Fsh.	1		12	Ikonah, Alaska.	Juneau, Alaska.
220432		Ga. s.	Relief	74	27	105.3	15.0	7.9	Pit.	13		660	Wilmington, Del.	Savannah, Ga.
221138		Ga. p.	Relief	30	23	60.2	14.0	3.0	Tow.	2		50	Pittsburgh, Pa.	Pittsburgh, Pa.
221178		Ga. s.	Relief	15	8	51.5	11.6	4.4	Pas.	3		40	Yarmouth, Me.	Boston, Mass.
161933		Ga. y.	Remar.	10	15	44.5	12.0	6.2	Yct.	1		16	West Mystic, Conn.	Bridgeport, Conn.
213821		Ga. y.	Remington.	20	18	39.0	10.6	4.5	Yct.	1		24	Oshkosh, Wis.	Chicago, Ill.
208863	LBWT	Ga. y.	Remlik III.	54	40	77.4	14.0	6.4	Yct.	5		120	South Boston, Mass.	New York, N. Y.
206535		Ga. s.	Rena.	8	6	37.7	10.5	4.7	Pas.	1		18	Portland, Me.	Portland, Me.
211719		Ga. y.	Renoma	35	30	64.5	15.0	5.3	Yct.	2		40	Greenport, N. Y.	New York, N. Y.
208050	LBQV	Ga. y.	Reola	33	31	55.5	12.5	5.5	Yct.	2		50	New York, N. Y.	Philadelphia, Pa.
213212	LFKM	Ga. y.	Reola II.	71	60	80.7	15.9	7.1	Yct.	4		100	Morris Heights, N. Y.	Detroit, Mich.
210069		Ga. y.	Reomar II.	79	67	85.4	16.3	8.1	Yct.	4		100	New York, N. Y.	Do.
201699		Ga. s.	Report.	19	17	56.0	14.0	4.0	Frt.	2		21	Bridgeport, Conn.	New York N. Y.
110857		Ga. y.	Repose.	29	20	58.0	11.6	7.8	Yct.	1		1890	Bristol, R. I.	Philadelphia, Pa.
111356		Ga. s.	Republic.	9	7	34.4	9.0	5.4	Tow.	2		20	Boston, Mass.	Philadelph, Pa.
201985		Ga. s.	Republic.	9	6	37.0	10.9	3.8	Tow.	1		1905	Ballard, Wash.	Port Townsend, Wash.
211802		Ga. s.	Republic.	75	51	72.0	19.0	7.8	Fsh.	11		125	Seattle, Wash.	Seattle, Wash.
213794		Ga. s.	Republic.	99	48	89.6	22.0	11.1	Cod.	19		60	Essex, Mass.	Gloucester, Mass.
21052		Ga. s.	Rescue	60	51	65.0	19.2	7.5	Frt.	2		1854	do.	Eastport, Me.
111396		Ga. s.	Rescue	8	6	37.0	10.8	4.4	Fsh.	3		1902	Ballard, Wash.	Wrangell, Alaska.
204095		Ga. s.	Rescue	9	6	37.1	10.8	3.4	Fsh.	3		1907	do.	Do.
207495		Ga. s.	Rescue	10	9	28.1	10.0	8.0	Pas.	1		10	Key West, Fla.	Key West, Fla.
210249		Ga. p.	Rescue.	18	14	64.0	15.0	4.0	Frt.	4		55	Columbus, Ky.	Evansville, Ind.
219314		Ga. s.	Rescue.	12	8	49.0	10.8	3.7	Mso.	2		38	Unknown	New York, N. Y.
110273		Ga. s.	Resolute	11	10	38.0	14.4	4.5	Frt.	1		1876	Greenport, N. Y.	Greenport, N. Y.
110768		Ga. s.	Resolute	32	17	61.4	13.6	0.3	Frt.	1		1888	Kennebunkport, Me.	Wilmington, N. C.
111273		Ga. s.	Resolute	37	24	52.5	12.5	4.8	Frt.	1		20	Portland, Ore.	Portland, Ore.
203308		Ga. s.	Resolute	19	15	41.2	12.7	6.2	Frt.	1		24	Cushing, Me.	Boston, Mass.
207186		Ga. s.	Resolute	35	30	50.6	17.4	5.0	Frt.	2		80	Tottenville, N. Y.	New Haven, Conn.
212311		Ga. s.	Resolute	75	10	42.5	12.8	4.5	Pas.	2		75	Tucoma, Wash.	Seattle, Wash.
213194		Ga. s.	Resolute	6	6	26.1	10.8	2.9	Pas.	1		6	Brooklyn, N. Y.	Patchogue, N. Y.
218558		Ga. s.	Resolute	46	36	58.1	17.3	6.9	Fsh.	7		1919	Glg Harbor, Wash.	Tacoma, Wash.
211937		Ga. p.	Res-O.	42	22	64.6	21.0	3.2	Tow.	3		1913	Parkersburg, W. Va.	Pittsburgh, Pa.
218046		Ga. s.	Restitution	28	24	50.6	13.5	6.4	Fsh.	8		40	Seattle, Wash.	Seattle, Wash.
110736		Ga. s.	Restless.	35	15	54.1	18.0	7.1	Fsh.	10		1887	Bath, Me.	Gloucester, Mass.
111329		Ga. s.	Restless.	10	6	34.6	11.6	3.1	Frt.	1		1900	Cedar Keys, Fla.	Tampa, Fla.
200677		Ga. s.	Restless.	9	6	31.0	11.2	3.7	Fsh.	2		1904	Aberdeen, Wash.	Wrangell, Alaska.
209446		Ga. p.	Restless.	19	9	71.5	14.0	3.3	Tow.	3		40	Houma, La.	Morgan City, La.
212252		Ga. s.	Restless.	17	12	45.5	11.1	5.8	Fsh.	1		24	Mapleton, Ore.	Marshfield, Ore.
213967		Ga. s.	Restless.	11	8	46.0	10.6	4.0	Tow.	1		70	San Francisco, Cal.	San Francisco, Cal.

1 Formerly U. S. N. Relief.
 2 Formerly slp. y. Vayu II.

3 Formerly ga. y. Amalia III.
 4 Formerly ga. s. David R. Dodge.

5 Formerly ga. s. Harold and Clifford.
 6 Formerly ga. s. Brookdale.

MERCHANT MOTOR VESSELS OF THE UNITED STATES—Continued.

Official No.	Signal letters.	Rtg.	Name of vessel.	Gross tonnage.	Net tonnage.	Length.	Breadth.	Depth.	Service.	Crew.	Indicated horsepower.	When built.	Where built.	Home port (where permanent document issues).
						Feet.	Feet.	Feet.						
111108		Ga. s.	Result	12	8	48.2	16.0	4.6	Frt.	2	1898	1898	Detroit, Mich.	Detroit, Mich.
111304		Ga. s.	Reta	8	6	36.1	13.1	5.0	Frt.	1	1898	1898	East Machias, Me.	Eastport, Me.
200884		Ga. s.	Reta	6	6	30.0	12.0	4.0	Pas.	1	10	1904	Port Republic, N. J.	Tuckerton, N. J.
209629		Ga. s.	Reta	11	8	34.8	9.6	4.4	Fsh.	1	15	1912	Ferndale, Wash.	Seattle, Wash.
218552		Ga. s.	Reta	8	7	32.8	9.7	3.7	Fsh.	1	15	1919	Winstow, Wash.	Do.
219580		Ga. s.	Reta Laura	13	9	43.7	10.5	5.3	Pas.	1	90	1920	Los Angeles, Cal.	Los Angeles, Cal.
111224		Ga. s.	Retlovo	31	20	61.7	17.2	5.6	Frt.	5	5	1899	Mobile, Ala.	Tampa, Fla.
206404		Ga. s.	Retrievor	11	7	34.6	9.4	3.8	Fsh.	1	20	1909	Bollingham, Wash.	Ketchikan, Alaska.
200831		Ga. s.	Return	12	12	44.0	8.0	3.2	Pas.	2	2	1904	Muscatina, Iowa	Des Moines, Iowa.
210879		*Ga. p.	Return	19	19	77.2	12.5	2.1	Pas.	2	20	1912	Grantsville, W. Va.	Pittsburgh, Pa.
110664		Ga. s.	Reuel	15	14	51.0	13.4	3.5	Frt.	2	2	1885	Key West, Fla.	Miami, Fla.
221289		Ga. s.	Reval	8	5	41.3	8.2	3.7	Pas.	3	7	(†)	(†)	New York, N. Y.
203232	KVMJ	Ga. y.	Revonah	22	17	53.7	11.2	4.9	Yct.	3	3	1906	Bayonne, N. J.	Savannah, Ga.
208104		*Ga. p.	Revonah	83	49	87.0	16.0	2.6	Frt.	6	50	1910	Madison, Ind.	Evansville, Ind.
205815	KWRV	Ga. s.	Rex	134	75	102.6	24.4	12.0	Fsh.	20	20	1908	Essex, Mass.	Gloucester, Mass.
214054		Ga. s.	Rex	11	11	34.4	8.7	5.2	Pas.	2	45	1916	Louisville, Ky.	Louisville, Ky.
214306		Ga. s.	Rex	15	11	58.0	11.5	2.9	Pas.	3	46	1916	Wrangell, Alaska	Wrangell, Alaska.
216412		Ga. s.	Rex	26	17	53.6	14.3	6.2	Fsh.	2	45	1918	Los Angeles, Cal.	Los Angeles, Cal.
218108		Ga. s.	Rex	9	7	32.6	9.2	4.3	Fsh.	2	8	1914	Friday Harbor, Wash.	Seattle, Wash.
218774		Ga. s.	Reyner	16	10	49.3	11.6	4.7	Frt.	1	50	1919	Norfolk, Va.	Newport News, Va.
217487		Ga. s.	Reyner and Son	11	7	40.7	14.4	3.4	Frt.	1	37	1918	Crittenden, Va.	Do.
215698		Ga. s.	Reyner No. 2	20	16	49.6	14.2	4.7	Frt.	2	37	1917	do	Do.
214481		Ga. s.	Reyno	14	10	47.0	13.3	3.4	Msc.	2	24	1916	Clubforts Creek, N. C.	New Bern, N. C.
203483		Ga. s.	Rhine	12	11	38.6	10.2	5.0	Frt.	2	2	1904	Manitowoc, Wis.	Grand Haven, Mich.
111460		Ga. s.	Rhoda Virginia	18	14	56.3	17.8	3.6	Frt.	3	3	1903	Madison, Md.	Baltimore, Md.
111143		Ga. s.	Rhoda E. Crane	14	10	47.1	13.6	4.4	Oys.	2	18	1897	Stratford, Conn.	Boston, Mass.
219987		Ga. s.	Rhode Island	41	29	58.9	15.2	6.8	Fsh.	8	80	1920	Tacoma, Wash.	Tacoma, Wash.
221310		Ga. s.	Rhode Island	15	10	58.8	11.5	3.2	Fsh.	1	80	1921	Riverside, R. I.	Providence, R. I.
202143		Ga. s.	Rhododendron	14	10	32.0	14.3	5.7	Pas.	1	1	1905	Bellingham, Wash.	Port Angeles, Wash.
206103		Ga. s.	Rhododendron	17	11	45.0	11.2	3.6	Pas.	1	36	1909	Mont Vernon, Wash.	Port Townsend, Wash.
207254	LBJQ	Ga. s.	Rhodora	110	70	103.9	23.5	11.0	Fsh.	19	60	1910	Essex, Mass.	Gloucester, Mass.
219773		Ga. s.	Richard B.	30	16	62.2	16.4	5.5	Fsh.	5	28	1920	Wilmington, N. C.	Tampa, Fla.
214251		Ga. s.	Richard S.	10	8	40.6	8.4	3.7	Msc.	1	18	1916	Winstow, Wash.	Seattle, Wash.
210090		*Ga. p.	Richard Rhea	14	14	64.0	8.5	2.6	Pas.	1	35	1912	Wolf Creek, Ky.	Louisville, Ky.
110243		Ga. s.	Ri Ri Ri	19	18	43.0	16.8	4.4	Frt.	2	2	1875	Bay Shore, N. Y.	Norfolk, Va.
209125		Ga. s.	Richard D. Loro	36	16	63.5	20.5	5.5	Oys.	6	6	1911	Greenwich, Conn.	Philadelphia, Pa.
201386		Ga. s.	Richard J. Numan	92	55	84.3	22.1	10.3	Fsh.	10	10	1904	East Boothbay, Me.	Portland, Me.
110790		Ga. s.	Richard J. Vetra	10	9	50.0	15.5	3.2	Msc.	2	2	1888	Deals Island, Md.	Annapolis, Md.
110993		Ga. s.	Richard K. Fox	10	9	34.8	10.4	4.9	Pas.	3	3	1890	New York, N. Y.	New York, N. Y.
110751		Ga. s.	Richard W. Sommers	13	11	45.6	13.7	3.2	Pas.	3	3	1887	Muddy Creek, Va.	Perth Amboy, N. J.
202336		Ga. s.	Richmond	18	17	40.3	16.3	4.4	Oys.	4	4	1905	Tottenville, N. Y.	New York, N. Y.
208859		Ga. s.	Richmond	12	8	34.4	10.5	4.4	Frt.	1	20	1911	Seattle, Wash.	Ketchikan, Alaska.
212940		Ga. s.	Richmond	568	507	141.3	30.0	4.9	Frt.	8	150	1915	Savannah, Ga.	Savannah, Ga.
216582	LMDS	Ga. s.	Richmond	141	76	109.4	19.9	8.4	Fsh.	6	100	1918	Weems, Va.	Reedville, Va.
208738	LBWJ	Ga. y.	Rickwood	40	18	70.2	13.5	6.4	Yct.	3	3	1910	Port Clinton, Ohio.	Mobile, Ala.
214064		Ga. y.	Riette	31	29	52.8	13.5	5.4	Yct.	1	1016	1916	New York, N. Y.	Buffalo, N. Y.
219190	LTNV	Ga. y.	Riette II	33	28	47.5	14.0	6.7	Yct.	3	34	1919	Camden, N. J.	New York, N. Y.
210914		Ga. s.	Rikka R.	15	10	35.1	12.0	4.8	Frt.	4	10	1913	Seattle, Wash.	Seattle, Wash.
205689		Ga. s.	Riley W.	19	13	57.0	18.0	3.5	Pas.	2	2	1908	Fish River, Ala.	Mobile, Ala.
207493		Ga. s.	Rinaldo	5	5	27.0	9.0	3.1	Fsh.	2	7	1910	Douglas, Alaska	Juneau, Alaska.
200392		Ga. s.	Rio Grande	13	10	39.8	9.0	4.0	Pas.	1	20	1901	Detroit, Mich.	Washington, N. C.
206726		Ga. s.	Rio Vista	8	5	42.2	9.1	4.4	Pas.	1	40	1909	San Francisco, Cal.	San Francisco, Cal.
220395	MBDN	Ga. y.	Riposando	48	43	56.1	16.0	7.2	Yct.	4	70	1920	Camden, N. J.	New York, N. Y.
215364	LHNJ	Ga. y.	Riposo	19	18	40.0	13.3	4.5	Yct.	2	24	1917	do	St. Augustine, Fla.
220263	LWTS	Ga. y.	Riposo II	34	29	47.5	14.0	6.7	Yct.	4	50	1920	do	New York, N. Y.
110596		Ga. s.	Ripple	12	10	43.7	11.1	4.1	Tow.	2	28	1883	Noank, Conn.	Do.
111431		Ga. s.	Ripple	10	7	47.3	11.6	2.9	Msc.	2	2	1902	Morehead City, N. C.	Wilmington, N. C.
111444		Ga. s.	Ripple	16	12	45.2	16.8	3.4	Frt.	2	2	1903	Marshallberg, N. C.	Norfolk, Va.
200715		Ga. s.	Ripple	6	5	28.0	7.2	2.2	Pas.	1	1	1903	Sanford, Fla.	St. Augustine, Fla.
206303		Ga. s.	Ripple	11	10	39.0	11.3	3.3	Pas.	1	15	1909	Babylon, N. Y.	Patchogue, N. Y.
206588		Ga. s.	Ripple	8	7	34.7	9.7	4.4	Pas.	2	25	1909	East Saugus, Mass.	New Bedford, Mass.
212237		Ga. s.	Ripple	11	8	35.5	12.0	5.1	Pas.	1	16	1880	South San Francisco, Cal.	Los Angeles, Cal.
219995		Ga. s.	Ripple	15	12	38.0	14.0	7.6	Pas.	3	30	1920	New Smyrna, Fla.	St. Augustine, Fla.
220041		Ga. s.	Ripple	9	8	32.4	12.0	3.3	Frt.	2	40	1904	Boston, Mass.	Fall River, Mass.
205291		Ga. s.	Risdon 3	12	10	48.1	9.6	4.4	Tow.	1	75	1901	Alameda, Cal.	San Francisco, Cal.
21823		Ga. s.	Rising Star	14	10	45.4	13.2	2.6	Pas.	2	25	(†)	(†)	New Orleans, La.
212502		Ga. s.	Rita	9	6	31.0	10.7	3.1	Frt.	1	1	1914	Philadelphia, Pa.	Philadelphia, Pa.
111383		Ga. s.	Rita J.	28	14	55.5	13.9	6.0	Fsh.	5	5	1901	Scranton, Miss.	Gulport, Miss.
201432		Ga. s.	Rita A. Viator	48	22	63.0	19.3	8.8	Fsh.	14	14	1904	Gloucester, Mass.	Gloucester, Mass.
218402		*Ga. p.	Ritta I	18	11	63.8	17.4	2.4	Frt.	2	15	1919	Fort Lauderdale, Fla.	Miami, Fla.
110917		Ga. s.	Rival	12	11	33.0	14.3	6.5	Fsh.	1	1	1883	Bayridge, N. Y.	New Haven, Conn.
110878		Ga. s.	Rival	5	5	29.5	12.8	3.2	Oys.	1	1	1892	Patchogue, N. Y.	Patchogue, N. Y.
111145		Ga. s.	Rival	13	9	44.7	14.0	3.6	Frt.	2	2	1897	Clayton, N. Y.	Cape Vincent, N. Y.
204825		Ga. s.	Rival	18	14	48.0	15.3	5.0	Oys.	2	2	1907	Greenport, N. Y.	New Haven, Conn.
207965		Ga. s.	Rival	14	10	43.2	12.0	5.0	Tow.	1	16	1910	Seattle, Wash.	Seattle, Wash.
212393		Ga. s.	Riverbank	6	6	31.0	9.1	3.9	Pas.	3	15	1910	Seattle, Wash.	Boston, Mass.

† Formerly (a) ywl. Result.
 ‡ Formerly (b) ga. y. Truth.
 § Formerly ga. y. Ethel M. Ward.

§ Formerly (a) Temegan II.
 † Formerly (b) Riette.
 ‡ U. S. S. Riette.

§ Formerly ga. y. Reverie.
 † Formerly Navy cutter Riverbank.
 ‡ Unknown.

MERCHANT MOTOR VESSELS OF THE UNITED STATES—Continued.

Official No.	Signal letters.	Rtg.	Name of vessel.	Gross tonnage.	Net tonnage.	Length.	Breadth.	Depth.	Service.	Crew.	Indicated horsepower.	When built.	Where built.	Home port (where permanent document issues).
						Feet.	Feet.	Feet.						
110311		Ga. s.	River Ganges	8	7	34.0	11.3	4.2	Fsh.	2	1877	Kennebunk, Me.	Portland, Me.
213882		Ga. s.	River Queen	13	11	43.1	11.4	4.2	Msc.	1	60	1916	Norfolk, Va.	Norfolk, Va.
215938		Ga. s.	Riverview	11	9	33.4	8.4	3.4	Frt.	0	30	1917	Washington, N. C.	Washington, N. C.
203260		Ga. s.	Riverview Maid	13	9	35.0	11.1	4.0	Frt.	1	20	1912	Riverview, Fla.	Jacksonville, Fla.
208554		Ga. s.	Roald	17	12	39.5	11.4	5.2	Fsh.	4	20	1911	Seattle, Wash.	Seattle, Wash.
210102		Ga. s.	Roald Amundsen	24	16	47.2	14.0	6.8	Fsh.	9	35	1912	Poulsbo, Wash.	Do.
127535		Ga. y.	Roamer	78	74	61.2	22.3	5.1	Yct.	1	50	1901	Clinton, Conn.	New York, N. Y.
207290		Ga. s.	Roamer	19	12	50.6	12.4	3.8	Pas.	3	40	1910	Middleburg, Fla.	Jacksonville, Fla.
211171		Ga. s.	Roamer	7	6	28.4	11.0	3.4	Frt.	2	10	1912	Charleston, S. C.	Charleston, S. C.
212233		Ga. s.	Roamer	55	35	64.9	20.0	7.7	Frt.	4	75	1914	North Bend, Oreg.	Astoria, Oreg.
215237	LHKQ	Ga. y.	Roamer	17	12	37.8	11.1	5.3	Yct.	3	50	1914	Port Clinton, Ohio	Philadelphia, Pa.
221196	MCRH	Ga. y.	Roamer	77	52	89.0	15.0	7.4	Yct.	5	160	1921	East Greenwich, R. I.	Providence, R. I.
217584		Ga. s.	Roamer II	15	12	45.5	12.0	4.4	Msc.	3	30	1916	New York, N. Y.	New York, N. Y.
111321		Ga. s.	Rob Roy	7	6	29.2	11.1	5.6	Fsh.	2	16	1900	Irksalshup, Me.	Newport, R. I.
202255		Ga. p.	Rob Roy	12	8	45.0	9.0	6.4	Pas.	2	1905	Metairie, Iowa	Dubuque, Iowa.
211627		Ga. s.	Rob Roy	10	6	33.6	10.9	4.8	Frt.	1	30	1911	Oakland, Cal.	San Francisco, Cal.
218927		Ga. s.	Roberson	8	5	37.8	10.0	2.6	Oys.	3	6	1909	Cut Oil, La.	New Orleans, La.
215157	LHGD	Ga. y.	Robador III	139	98	100.3	21.7	8.7	Yct.	7	200	1917	Boston, Mass.	New York, N. Y.
207894		Ga. s.	Robena	13	9	39.0	11.0	7.0	Pas.	3	10	1910	Elizabeth City, N. C.	Elizabeth City, N. C.
209814		Ga. s.	Robert	11	8	43.0	12.7	4.0	Fsh.	1	17	1912	Deep Creek, Va.	Newport News, Va.
220064		Ga. s.	Robert C.	25	17	48.3	12.3	5.9	Tow.	2	65	1920	Poulsbo, Wash.	Seattle, Wash.
111335		Ga. s.	Robert Barron	13	9	44.4	10.3	4.1	Fsh.	1	35	1901	Astoria, Oreg.	Juneau, Alaska.
214903		Ga. s.	Robert Bridges	276	183	101.5	31.0	10.5	Pas.	6	225	1916	Seattle, Wash.	Seattle, Wash.
214913		Ga. p.	Robert Russell	15	9	57.8	14.2	2.2	Pas.	1	24	1916	Alton, Ill.	St. Louis, Mo.
208709		Ga. s.	Robert C.	15	12	35.2	11.0	4.8	Pas.	2	24	1911	Camden, N. J.	Philadelphia, Pa.
215693		Ga. s.	Robert Greiling	9	8	34.0	8.8	3.6	Mao.	1	30	1907	Sturgeon Bay, Wis.	Millwaukee, Wis.
111001		Ga. s.	Robert James	9	9	39.0	14.7	3.0	Frt.	2	1892	Pocomoke City, Md.	Norfolk, Va.
211120		Ga. s.	Robert P.	14	11	47.2	13.8	4.3	Pas.	1	50	1911	Mariners Harbor, N. Y.	New York, N. Y.
111422		Ga. s.	Robert Palmer	9	6	29.8	13.4	3.9	Frt.	1	1902	Noank, Conn.	New London, Conn.
205326		Ga. s.	Robert R.	35	33	67.0	15.9	5.3	Tow.	6	75	1908	Chicago, Ill.	Chicago, Ill.
216292		Ga. s.	Robert T.	7	6	28.7	8.7	4.3	Fsh.	3	12	1918	Seattle, Wash.	Seattle, Wash.
111270		Ga. s.	Robert W.	13	9	41.3	12.5	4.4	Pas.	3	1900	Mount Pleasant, S. C.	Charleston, S. C.
110478		Ga. s.	Robert R. Nooney	23	21	41.7	16.3	4.6	Fsh.	3	1881	Kennebunk, Me.	New York, N. Y.
215620		Ga. s.	Robert D. Carter	14	10	42.4	11.8	4.1	Pol.	3	45	1917	Baltimore, Md.	Baltimore, Md.
212096		Ga. s.	Robert G. Seymour	25	17	47.1	11.5	8.5	Pas.	1	40	1914	Winslow, Wash.	Seattle, Wash.
110814		Ga. s.	Robert H. Smith	9	5	38.5	11.2	3.6	Frt.	2	1887	Bowlers, Va.	Reedville, Va.
215576		Ga. s.	Robert M. Utz	37	30	52.8	18.1	5.3	Oys.	4	80	1917	Tottenville, N. Y.	Greenport, N. Y.
111398		Ga. s.	Robert and Arthur	111	67	95.2	24.0	10.6	Fsh.	19	120	1902	Essex, Mass.	Gloucester, Mass.
206881		Ga. s.	Robert Fulton	7	7	35.5	12.6	3.2	Fsh.	2	1907	East Bay, Fla.	Apalachicola, Fla.
201513		Ga. y.	Roberta	16	12	53.6	12.0	3.2	Yct.	2	25	1904	New York, N. Y.	Providence, R. I.
219639		Ga. s.	Robt' E. Lee	16	11	51.3	11.0	4.0	Pas.	1	90	1917	Sacramento, Cal.	San Francisco, Cal.
93261	KRQF	Ga. y.	Robin	49	45	73.9	18.3	8.6	Yct.	6	1902	New York, N. Y.	Boston, Mass.
211792		Ga. s.	Robin	24	6	51.4	15.2	4.7	Msc.	3	50	1913	Crittenden, Va.	Newport News, Va.
214896		Ga. s.	Robin	23	12	51.1	14.8	5.6	Fsh.	1	80	1917	Oakland, Cal.	San Francisco, Cal.
110905		Ga. s.	Robin Adair	6	5	24.4	9.3	5.0	Fsh.	2	1890	Deer Isle, Me.	Belfast, Me.
111295		Ga. s.	Robina	6	5	29.4	9.3	3.3	Pas.	2	1900	Bridgeport, Conn.	Wilmington, Del.
211991		Ga. y.	Robin Hood III	25	20	45.6	10.7	6.0	Yct.	14	30	1913	South Jacksonville, Fla.	Jacksonville, Fla.
110832		Ga. s.	Robinson Crusoe	15	8	36.0	14.5	3.6	Frt.	1	1888	Waveland, Fla.	Tampa, Fla.
206257		Ga. s.	Robley D.	13	8	40.0	10.0	3.6	Pas.	1	23	1909	Nahcotta, Wash.	Seattle, Wash.
111188		Ga. y.	Rochester	25	19	57.0	15.3	2.4	Yct.	2	1894	Eau Gallie, Fla.	Jacksonville, Fla.
220806		Ga. s.	Rochester Socony	400	287	148.7	28.4	11.8	Tnk.	12	300	1920	Elizabeth, N. J.	New York, N. Y.
219081		Ga. s.	Rock City	10	10	37.1	8.4	5.8	Pas.	2	30	1915	Little Falls, N. Y.	Rochester, N. Y.
210865		Ga. p.	Rock City Spoke Co.	14	11	61.4	12.2	1.9	Tow.	3	35	1912	Nashville, Tenn.	Nashville, Tenn.
203064		Ga. s.	Rockaway	13	11	43.2	12.4	4.1	Pas.	2	1906	Brooklyn, N. Y.	New York, N. Y.
221026		Ga. s.	Rockaway	29	20	44.9	13.6	5.5	Frt.	2	13	1919	St. Catharines Island, Ga.	Savannah, Ga.
214015		Ga. s.	Rockport	13	13	61.7	10.0	3.6	Msc.	1	45	1916	Dubuque, Iowa	Evansville, Ind.
219198		Ga. y.	Rocoma	1	9	40.4	12.0	5.0	Yct.	2	35	1919	Friendship, Me.	Rockland, Me.
216088		Ga. s.	Rodman Swift	19	13	41.8	12.1	5.0	Msc.	1	24	1918	East Boston, Mass.	Boston, Mass.
111390		Ga. s.	Rody Green	29	23	49.2	17.5	4.6	Frt.	2	1901	Tottenville, N. Y.	New York, N. Y.
214374		Ga. s.	Roland R.	12	10	38.6	8.5	3.3	Pas.	1	20	1916	Springfield, Mass.	Boston, Mass.
215370		Ga. s.	Rolf	19	11	40.9	13.0	5.5	Frt.	1	30	1914	Yarmouth, Nova Scotia	Norfolk, Va.
203010		Ga. s.	Rolle	14	10	45.4	12.9	4.3	Pas.	4	1906	Ballard, Wash.	Seattle, Wash.
215032		Ga. s.	Rolle	81	21	55.7	14.5	4.6	Frt.	3	40	1917	Seattle, Wash.	Cordova, Alaska.
220418		Ga. s.	Rolle II	47	32	61.4	16.2	6.6	Frt.	6	90	1920do.	Do.
204211		Ga. s.	Rolph	8	6	29.8	10.8	4.0	Fsh.	6	1907	Tacoma, Wash.	Ketchikan, Alaska.
211870		Ga. s.	Rollola	7	7	33.7	8.8	3.1	Frt.	1	40	1910	Brook Haven, N. Y.	Patchogue, N. Y.
81257		Ga. s.	Rollo	19	13	49.3	14.0	5.6	Tow.	4	1890	Eagle Harbor, Wash.	Port Angeles, Wash.
218666		Ga. s.	Rollo II	8	5	29.7	11.6	5.5	Fsh.	3	30	Unknown	New York, N. Y.
217326		Ga. s.	Rolph	73	49	70.5	21.5	8.2	Frt.	1	150	1918	Rolph, Cal.	San Francisco, Cal.
210344		Ga. s.	Roma	7	6	34.8	8.5	3.0	Fsh.	1	25	1912	Metlakatla, Alaska	Ketchikan, Alaska.
214799		Ga. y.	Romance	19	13	51.3	12.0	5.1	Yct.	2	80	1916	Buffalo, N. Y.	Buffalo, N. Y.
218020		Ga. s.	Romance	10	8	33.6	1.00	4.6	Fsh.	1	16	1919	Ballard, Wash.	Seattle, Wash.

1 Formerly ga. y. Chetolah.
 2 Formerly ga. y. Queen II.
 3 Formerly ga. y. Conneulo.

4 Formerly sch. y. Marjorie.
 5 Formerly British ga. s. Roll.
 6 Formerly st. s. Wasp.

7 Formerly ga. s. Edna C.
 † Oil engine.
 ‡ Composite.

MERCHANT MOTOR VESSELS OF THE UNITED STATES—Continued.

Official No.	Signal letters.	Rlg.	Name of vessel.	Gross tonnage.	Net tonnage.	Length.	Breadth.	Depth.	Service.	Crew.	Indicated horsepower.	When built.	Where built.	Home port (where permanent document issues).
111091		Ga. s.	Romp	5	5	24.6	10.9	3.6	Cod.	1		1887	Monument Beach, Mass.	Provincetown, Mass.
208654		Ga. s.	Rondout	17	12	40.0	13.3	4.7	Fah.	6	20	1911	Tacoma, Wash.	Tacoma, Wash.
213009		Ga. s.	Roosevelt	20	13	42.6	13.4	5.8	Fah.	1	20	1915	Seattle, Wash.	Seattle, Wash.
206098		Ga. y.	Rosa	19	18	46.5	10.7	7.5	Yct.	2	30	1909	San Diego, Cal.	San Diego, Cal.
111060		Ga. s.	Rosa and May	6	6	30.0	10.5	4.6	Tow.	1		1894	Brookville, Me.	Belfast, Me.
111450		Ga. s.	Rosa Blanche	13	10	39.5	12.7	6.2	Fah.	1		1903	Eggenoggin, Me.	South West Harbor, Me.
110872		Ga. s.	Rosa Lena	8	7	35.5	11.2	2.9	Oys.	2		1890	Terrebonne Parish, La.	Morgan City, La.
110994		Ga. s.	Rosa Pearl	18	14	52.5	13.5	3.5	Frt.	1	12	1892	Orlando, Md.	Newport News, Va.
205831		Ga. p.	Rosa R.	14	14	58.8	11.0	3.0	Tow.	1	20	1908	New Harmony, Ind.	Kansas City, Mo.
21815		Ga. s.	Rosabell	24	22	55.0	15.9	4.4	Pas.	1		1865	Patchogue, N. Y.	Patchogue, N. Y.
111179		Ga. s.	Rosalle	15	14	42.9	12.0	5.3	Pas.	1		1898	New York, N. Y.	New York, N. Y.
201923		Ga. s.	Rosalle	10	6	40.0	9.0	4.4	Tow.	5		1905	Madisonville, La.	Do.
207227		Ga. s.	Rosalle	14	14	42.5	13.3	4.6	Frt.	2	15	1910	Charleston, S. C.	Charleston, S. C.
218365		Ga. s.	Rosalle	13	8	46.3	10.6	3.7	Frt.	1	50	1919	Crittenden, Va.	Newport News, Va.
92330		Ga. s.	Rosana	7	7	34.0	13.0	3.0	Mac.	1		1891	Patchogue, N. Y.	Patchogue, N. Y.
212158		Ga. s.	Rosario	24	16	40.6	12.9	7.6	Fah.	8	25	1914	Seattle, Wash.	Seattle, Wash.
111042		Ga. s.	Roscoe S. Miller	20	12	53.0	17.6	4.5	Oys.	6		1893	Buena Vista, N. J.	Philadelphia, Pa.
111115		Ga. s.	Rose	7	6	23.5	11.2	4.0	Fsh.	1	8	1859	Osterville, Mass.	New Bedford, Mass.
111418		Ga. s.	Rose	13	11	32.0	10.7	4.8	Mac.	2		1902	San Pedro, Cal.	Los Angeles, Cal.
202449		Ga. s.	Rose	9	9	40.0	14.2	2.6	Frt.	1	10	1905	Indianola, Tex.	Port Lavaca, Tex.
204855		Ga. s.	Rose	14	10	52.5	13.7	3.3	Pas.	1	35	1907	Astoria, Oreg.	Astoria, Oreg.
205740		Ga. s.	Rose	12	8	38.0	12.1	3.5	Oys.	1		1908	Brunswick, Ga.	Brunswick, Ga.
209276		Ga. s.	Rose	10	8	50.2	10.0	2.5	Fah.	3	25	1911	Sayville, N. Y.	Sayville, N. Y.
210831		Ga. s.	Rose	16	11	37.6	12.2	6.1	Fah.	6	27	1912	Tacoma, Wash.	Tacoma, Wash.
213550		Ga. s.	Rose	19	16	46.4	11.7	5.6	Frt.	2		1915	Chicago, Ill.	Vicksburg, Miss.
219342		Ga. p.	Rose	10	9	44.7	10.7	2.3	Tow.	2	12	1911	Lockport, La.	New Orleans, La.
205191		Ga. s.	Rose City	7	5	38.3	9.9	2.5	Pas.	1	25	1908	Portland, Oreg.	Portland, Oreg.
213441		Ga. s.	Rose City	24	16	42.6	13.7	5.7	Fsh.	8		1913	Tacoma, Wash.	Seattle, Wash.
212691		Ga. p.	Rose Maloney	6	6	40.4	9.5	2.0	Tow.	1	15	1914	Nashville, Tenn.	Nashville, Tenn.
220284		Ga. s.	Rose Mary	13	8	34.9	13.0	4.4	Mac.	1	54	1917	Corona, N. Y.	New York, N. Y.
206187		Ga. s.	Rose R.	14	9	43.0	13.6	3.6	Mac.	1	20	1909	Stratford, Conn.	Do.
211021		Ga. s.	Rose R. II.	30	27	58.0	17.0	5.7	Pas.	1	85	1913	Patchogue, N. Y.	Do.
111319		Ga. s.	Rose Standish	45	34	65.2	18.8	8.6	Frt.	5		1900	Gloucester, Mass.	San Juan, P. R.
210250		Ga. s.	Rose W.	16	8	45.7	13.7	4.4	Fsh.	1	40	1912	Lubbock, Me.	Eastport, Me.
207723		Ga. s.	Roseadale	14	10	50.2	15.2	1.8	Pas.	2	16	1910	Kissimmee, Fla.	Tampa, Fla.
110411		Ga. s.	Rosebud	7	5	44.0	10.6	2.7	Frt.	2		1875	Dorchester County, Md.	Annapolis, Md.
202284		Ga. s.	Rosebud	12	7	44.1	9.2	3.0	Frt.	3	10	1907	Miami, Fla.	Tampa, Fla.
209938		Ga. s.	Rosebud	7	5	30.3	9.0	3.2	Fsh.	2	16	1912	Seattle, Wash.	Seattle, Wash.
210899		Ga. s.	Rosebud	14	10	43.2	12.3	3.7	Frt.	1	20	1913	Frisar Harbor, Wash.	Port Townsend, Wash.
217732		Ga. s.	Rosebud	10	5	32.3	10.3	4.2	Pas.	3	16	1913	New York, N. Y.	New York, N. Y.
221389		Ga. p.	Rosebud	17	17	55.0	14.2	4.0	Pas.	2	15	1916	Lake Andes, S. Dak.	Femblina, N. Dak.
208556		Ga. s.	Rosedale	22	18	55.2	13.1	3.0	Tow.	2		1911	Astoria, Oreg.	Seattle, Wash.
111011		Ga. s.	Rosella	8	7	34.0	14.0	3.4	Fah.	1	50	1892	Patchogue, N. Y.	Patchogue, N. Y.
212099		Ga. y.	Rosemar	16	11	39.7	10.9	6.9	Yct.	3	30	1914	New York, N. Y.	Philadelphia, Pa.
208375	LBVD	Ga. y.	Rosemary	32	26	58.6	13.6	6.0	Frt.	3	50	1909	Quincy, Mass.	New York, N. Y.
214610		Ga. s.	Rosemary	12	11	32.8	9.0	3.8	Fah.	1	20	1916	Sturgeon Bay, Wis.	Milwaukee, Wis.
202186		Ga. s.	Rosetta	5	5	39.0	12.5	2.0	Frt.	1		1905	Beaufort, N. C.	Beaufort, N. C.
207378		Ga. s.	Rosetta	11	8	35.0	10.3	6.7	Frt.	1	15	1910	Bethaven, N. C.	Elizabeth City, N. C.
127082		Ga. s.	Rosetta V.	13	12	32.5	15.0	4.3	Pas.	2		1835	Osterville, Mass.	Fall River, Mass.
215046		Ga. s.	Rosville	15	7	47.3	13.0	5.3	Fsh.	2	40	1917	San Diego, Cal.	San Diego, Cal.
208027		Ga. s.	Rosy	7	7	26.0	9.6	2.7	Fsh.	1	10	1906	St. James, Mich.	Grand Haven, Mich.
110781		Ga. s.	Rosie	7	6	30.7	14.6	3.3	Mac.	1		1888	Patchogue, N. Y.	Patchogue, N. Y.
204833		Ga. s.	Rosie	15	12	34.8	11.9	4.0	Frt.	1		1907	Newport News, Va.	Norfolk, Va.
216634		Ga. s.	Rosie L.	9	6	33.4	10.5	3.9	Frt.	1	18	1918	Bay Center, Wash.	Astoria, Oreg.
213779		Ga. s.	Rosina	6	6	20.0	7.7	2.7	Fsh.	3	8	1911	Washington Harbor, Wis.	Milwaukee, Wis.
111173		Ga. s.	Rosina	10	14	44.3	14.5	3.6	Frt.	2	10	1898	Chokoloske, Fla.	Key West, Fla.
209995		Ga. s.	Rosina	7	6	25.5	8.6	3.3	Pas.	1	10	1903	Riverside, R. I.	Providence, R. I.
215099		Ga. s.	Rosina M.	7	7	29.6	9.0	3.1	Fah.	2	12	1904	Slater Bay, Wis.	Milwaukee, Wis.
209716		Ga. s.	Rosina M.	6	6	29.3	12.5	4.1	Pas.	1	10	1912	Atlantic City, N. J.	Philadelphia, Pa.
208987		Ga. s.	Rosita	8	8	30.5	8.3	3.3	Frt.	1		1911	Do.	Do.
210040		Ga. s.	Rosita	10	8	38.4	8.7	4.5	Pas.	1	18	1912	Seattle, Wash.	Seattle, Wash.
206138		Ga. y.	Roslynd	17	14	57.0	11.0	5.0	Yct.	1		1907	Port Clinton, Ohio.	New York, N. Y.
200228		Ga. s.	Roslynd	12	8	50.6	12.9	2.7	Mac.	2	12	1903	Swansboro, N. C.	New Bern, N. C.
221293		Ga. y.	Rosmarkey	64	50	63.5	22.0	5.2	Yct.	2	50	1921	Unknown	Washington, D. C.
218171		Ga. s.	Rossalen	7	7	31.1	9.2	3.7	Fsh.	1	6	1919	Seattle, Wash.	Seattle, Wash.
209044		Ga. s.	Rosy	11	10	39.8	10.2	3.7	Fah.	1	20	1911	Ketchikan, Alaska.	Juneau, Alaska.
221154		Ga. s.	Rosy Alice	7	5	28.3	8.0	4.0	Pas.	1	8	1921	Pysht, Wash.	Port Angeles, Wash.
220126		Ga. s.	Rosyland	42	29	54.4	16.0	7.4	Fah.	3	50	1920	Dockton, Wash.	Seattle, Wash.
111410		Ga. p.	Rough Rider	11	7	60.3	10.0	2.3	Pas.	0		1902	Ballard, Wash.	Do.
111450		Ga. s.	Rough Rider	12	9	38.6	13.0	6.0	Fsh.	4		1903	Bremen, Me.	Portland, Me.
207830		Ga. s.	Rough Rider	14	13	42.2	9.3	3.8	Fsh.	3	30	1910	Ketchikan, Alaska.	Ketchikan, Alaska.
210883		Ga. y.	Rough Rider	13	7	41.1	13.8	4.1	Yct.	2	20	1900	Deer Island, N. B.	Eastport, Me.
210994		Ga. s.	Rough Rider	42	28	50.6	15.1	6.8	Fsh.	8	50	1920	Tacoma, Wash.	Seattle, Wash.
155344		Ga. s.	Rouse	27	18	55.6	14.5	5.0	Frt.	1	30	1899	Do.	Do.
110092		Ga. s.	Rover	8	8	34.4	12.6	3.4	Fah.	1		1860	Southside, N. Y.	New York, N. Y.

¹ Formerly slip. Milton Leon.
² Formerly ga. s. Irene I.
³ Formerly ga. s. Ollie S.

⁴ Formerly ga. y.
^a Amalia II.
^b Nancy R.
⁵ Formerly ga. y.
^a Idlesse.
^b Ariel II.

⁶ Formerly cat. Cleopatra.
⁷ Formerly ga. s. Virginia.
⁸ Formerly st. s. Oscar B.

MERCHANT MOTOR VESSELS OF THE UNITED STATES—Continued.

Official No.	Signal letters.	Rig.	Name of vessel.	Gross tonnage.	Net tonnage.	Length.	Breadth.	Depth.	Service.	Crew.	Indicated horsepower.	When built.	Where built.	Home port (where permanent document issues).
207331		Ga. s.	Rover	25	17	53.5	14.5	4.9	Tow.	2	65	1910	Astoria, Ore.	Seattle, Wash.
209541		Ga. s.	Rover	14	10	49.5	10.5	3.5	Pas.	1	60	1912	Everett, Wash.	Port Townsend, Wash.
210442		Ga. s.	Rover	9	7	37.0	9.8	2.6	Frt.	1	6	1896	Merrick, N. Y.	New York, N. Y.
212884		Ga. s.	Rover	15	7	44.8	11.3	3.9	Tow.	2	10	1914	Washington, N. C.	Washington, N. C.
215210		Ga. s.	Rover	8	5	38.1	9.4	2.6	Frt.	1	20	1917	Thousand Island Park, N. Y.	Cape Vincent, N. Y.
218053		Ga. s.	Rover	9	7	34.3	9.9	5.3	Fsh.	6	18	1918	Seattle, Wash.	Juneau, Alaska.
220959		Ga. s.	Rover	10	6	42.6	12.2	3.1	Oys.	2	10	1920	Wittman, Md.	Baltimore, Md.
212227		Ga. s.	Rowan	21	14	43.2	13.9	6.3	Ten.	1	80	1914	Westlake, La.	Galveston, Tex.
214096		Ga. s.	Rowana	13	10	45.7	11.6	3.6	Frt.	1	24	1916	Stacy, N. C.	Beaufort, N. C.
217414		Ga. y.	Rowena	52	49	53.1	16.6	4.0	Yct.	4	50	1918	Rockledge, Fla.	New York, N. Y.
219099		Ga. s.	Rowena	11	5	40.5	12.9	4.1	Frt.	2	35	1919	Seyvern River, Va.	Newport News, Va.
210752		Ga. s.	Rowetta	13	10	38.0	11.5	4.4	Fsh.	1	36	1912	Fort Center, Fla.	Key West, Fla.
215568		Ga. s.	Roxana	9	8	36.6	9.7	2.8	Msc.	2	20	1917	Bellingham, Wash.	Seattle, Wash.
220554		Ga. s.	Roxana	12	8	41.7	10.8	4.0	Fsh.	1	60	1920	St. Johns, Ore.	Portland, Ore.
21838		Ga. s.	Roxanna	7	7	30.2	12.1	1.0	Fsh.	2	2	1869	Westbrook, Conn.	New London, Conn.
111424		Ga. s.	Roxie Lee	9	7	41.0	13.0	3.4	Frt.	1	1	1902	Chuckatuck, Va.	Norfolk, Va.
209584		Ga. s.	Roxie Pitman	18	11	45.6	12.5	4.0	Frt.	1	24	1912	Little, N. C.	Beaufort, N. C.
111401		Ga. s.	Roy	18	12	42.2	13.4	5.3	Oys.	3	28	1902	Warren, R. I.	Providence, R. I.
209976		Ga. s.	Roy B.	17	11	43.3	14.0	5.6	Tow.	1	76	1912	Pittsburg, Cal.	San Francisco, Cal.
204320		*Ga. p.	Roy L.	19	15	63.3	12.4	3.2	Tow.	2	2	1907	Arrow Rock, Mo.	Kansas City, Mo.
218800		Ga. y.	Roy L. II.	29	15	53.6	13.8	6.2	Yct.	3	100	1919	Chicago, Ill.	New Orleans, La.
215509		Ga. s.	Roy S.	7	6	27.7	7.8	3.4	Pas.	1	54	1906	Seattle, Wash.	Seattle, Wash.
209850		Ga. s.	Royal	22	16	44.4	13.0	5.8	Fsh.	6	30	1912	do.	Do.
111142		Ga. s.	Royal Palm	13	12	39.4	14.1	3.9	Tow.	1	1	1897	Miami, Fla.	Jacksonville, Fla.
204247		Ga. s.	Royal Tern	17	17	40.1	13.7	4.4	Frt.	2	2	1907	Handsboro, Miss.	New York, N. Y.
111296		Ga. s.	Ruby	12	10	38.5	14.8	6.4	Frt.	1	1	1899	Dennysville, Me.	Eastport, Me.
111419	KRVP	Ga. s.	Ruby	345	273	132.0	34.0	9.0	Frt.	11	140	1902	Alameda, Cal.	Seattle, Wash.
204117		Ga. s.	Ruby	14	9	47.9	11.9	4.3	Fsh.	7	7	1907	Ballard, Wash.	Do.
204282		Ga. y.	Ruby	20	18	45.0	14.0	5.0	Yct.	1	1	1907	Toms River, N. J.	Patchogue, N. Y.
208526		Ga. s.	Ruby	10	10	34.2	8.0	3.2	Fsh.	2	8	1907	Sturgeon Bay, Wis.	Millwaukee, Wis.
208974		Ga. s.	Ruby	6	6	25.5	8.0	3.6	Fsh.	3	7	1908	Gillis Rock, Wis.	Do.
211520	LGBK	Ga. s.	Ruby	10	7	33.3	11.4	4.0	Fsh.	1	16	1913	Saxman, Alaska	Juneau, Alaska.
214079		Ga. y.	Ruby	41	36	64.2	15.6	5.7	Yct.	2	33	1916	Miami, Fla.	New York, N. Y.
219375		Ga. s.	Ruby	11	10	37.3	10.5	2.0	Fsh.	2	3	1910	Houma, La.	New Orleans, La.
218172		Ga. y.	Ruby III	16	11	51.9	11.2	5.1	Yct.	1	125	1917	New York, N. Y.	Boston, Mass.
214394		Ga. s.	Ruby O.	32	22	57.1	16.0	7.2	Tow.	2	88	1916	Long Beach, Cal.	Los Angeles, Cal.
221345		Ga. s.	Ruby W.	13	9	43.5	11.2	2.8	Frt.	1	28	1921	Sea Land, N. C.	Beaufort, N. C.
214633		Ga. s.	Ruby and Alice	14	6	43.2	12.7	4.0	Fsh.	3	24	1916	Deltaville, Va.	Newport News, Va.
204738		Ga. s.	Ruby Marie	11	7	39.3	11.6	3.0	Fsh.	1	1	1907	Everett, Wash.	Tacoma, Wash.
213468		Ga. s.	Ruby May	8	7	35.5	9.3	2.6	Frt.	1	9	1915	Sealevel, N. C.	Beaufort, N. C.
220876		Ga. s.	Ruby Moore	8	7	45.2	11.3	2.6	Pas.	1	16	1920	Mobile, Ala.	Mobile, Ala.
218049		*Ga. p.	Ruby Pearl	15	12	39.7	11.8	1.8	Pas.	1	15	1919	Black Rock, Ark.	St. Louis, Mo.
111232		Ga. s.	Ruby Terry	16	8	36.4	14.2	3.2	Frt.	3	20	1899	Bloxil, Miss.	Morgan City, La.
203119		Ga. s.	Ruby L. Davis	23	14	51.6	17.6	4.7	Oys.	3	3	1900	Battery Park, Va.	Norfolk, Va.
203723		Ga. y.	Rudolf	12	6	41.5	13.5	3.8	Pas.	2	2	1906	Saline, La.	New Orleans, La.
209625		Ga. s.	Rudolf N.	29	19	51.9	15.2	5.8	Tow.	2	100	1912	Oakland, Cal.	San Francisco, Cal.
209415		Ga. s.	Rudolph	27	18	45.4	14.5	5.2	Fsh.	7	40	1911	Seattle, Wash.	Seattle, Wash.
211124	LCVJ	Ga. y.	Ruffed Grouse	29	20	56.5	13.3	6.4	Yct.	2	225	1913	Camden, N. J.	New York, N. Y.
290434		Ga. s.	Rufus M. Gibbs	14	11	35.7	12.5	3.9	Frt.	2	2	1903	McClellanville, S. C.	Georgetown, S. C.
219206		*Ga. p.	Rulo Belle	12	12	60.0	14.0	2.5	Fcr.	2	24	1919	Rulo, Nebr.	Omaha, Nebr.
220156		Ga. y.	Ruma	36	25	64.7	13.0	6.1	Yct.	4	100	1920	Wiscasset, Me.	Oswego, N. Y.
221258		Ga. s.	Rumf	26	17	47.5	12.0	7.0	Frt.	1	25	1921	Seattle, Wash.	Seattle, Wash.
210224		Ga. s.	Rummell	7	5	30.9	8.5	3.6	Frt.	1	8	1920	Toledo, Ohio	Duluth, Minn.
205582		Ga. s.	Rumolo	6	6	29.9	11.3	3.2	Frt.	1	1	1908	Galveston, Tex.	Galveston, Tex.
221161		*Ga. p.	Rumsey	8	6	35.0	7.0	2.0	Pas.	2	12	1919	Calhoun, Ky.	Louisville, Ky.
211831		Ga. s.	Runabout	29	19	49.6	12.7	6.5	Frt.	2	1	1913	Nyack, N. Y.	Bridgeport, Conn.
209792		Ga. y.	Runaway	19	17	39.4	11.0	5.5	Yct.	1	30	1912	New York, N. Y.	Evansville, Ind.
210682		Ga. s.	Rupert	8	6	40.0	10.3	2.0	Frt.	1	24	1912	Ballard, Wash.	Nome, Alaska.
201793		Ga. s.	Rupert II.	11	10	3.7	13.4	4.1	Frt.	1	1	1905	Port Republic, N. J.	Philadelphia, Pa.
209301		Ga. s.	Rural	7	6	34.0	7.2	2.8	Pas.	1	16	1911	Marshfield, Ore.	Marshfield, Ore.
111110		Ga. s.	Rusalka	23	24	56.3	15.1	7.7	Fsh.	10	40	1896	South Boston, Mass.	New York, N. Y.
210788		Ga. s.	Rush	13	9	42.2	12.5	4.9	Frt.	2	50	1912	Oakland, Cal.	Philadelphia, Pa.
212955		Ga. y.	Rusilla	35	32	47.9	15.4	5.0	Yct.	2	37	1915	Nyack, N. Y.	New York, N. Y.
110744		Ga. s.	Rustler	17	12	53.0	13.4	4.6	Tow.	1	1	1887	Hoquiam, Wash.	Seattle, Wash.
111192		Ga. s.	Rustler	17	15	47.9	11.4	4.9	Tow.	3	1	1898	La Conner, Wash.	Do.
204189		Ga. s.	Rustler	19	7	33.6	11.7	3.8	Fsh.	6	1	1907	Tacoma, Wash.	Do.
297499		Ga. s.	Rustler	15	10	48.0	13.9	4.0	Tow.	1	80	1910	Alameda, Cal.	San Francisco, Cal.
213625		*Ga. p.	Rustler	18	18	51.6	12.0	1.9	Tow.	1	12	1915	Newport, Ark.	St. Louis, Mo.
215875		Ga. s.	Rustler	7	5	32.3	11.4	3.7	Fsh.	1	16	1917	Bay City, Ore.	Portland, Ore.
111018		Ga. s.	Ruth	10	10	29.6	12.4	3.4	Frt.	5	1	1893	Key West, Fla.	Key West, Fla.
111061		Ga. s.	Ruth	13	10	43.6	12.1	2.7	Frt.	1	1	1894	Smyrna, N. C.	Beaufort, N. C.
111166		Ga. s.	Ruth	10	7	47.0	13.6	3.1	Frt.	1	1	1897	Manteo, N. C.	Manteo, N. C.
111355		Ga. s.	Ruth	13	8	46.0	12.4	2.9	Frt.	1	1	1901	Punta Gorda, Fla.	Miami, Fla.
150735		Ga. s.	Ruth	15	11	52.4	12.6	4.4	Tow.	1	1	1919	Galveston, Tex.	Galveston, Tex.
200568		Ga. s.	Ruth	8	8	26.4	9.7	3.7	Mso.	1	20	1903	San Pedro, Cal.	Los Angeles, Cal.

1 Formerly ga. y. Evelyn.

3 Formerly ga. s. Athena.

6 Formerly st. s. Pherabe.

MERCHANT MOTOR VESSELS OF THE UNITED STATES—Continued.

Official No.	Signal letters.	Rig.	Name of vessel.	Gross tonnage.	Net tonnage.	Length.	Breadth.	Depth.	Service.	Crew.	Indicated horsepower.	When built.	Where built.	Home port (where permanent document issues).
203937		Ga. s.	Ruth	11	7	35.0	10.7	3.7	Fsh.	1	17	1907	Ballard, Wash.	Ketchikan, Alaska.
204347		Ga. s.	Ruth	12	8	34.9	11.5	3.2	Fsh.	6	16	1907	Victoria, Brit.	Tacoma, Wash.
205657		*Ga. p.	Ruth	13	8	52.5	12.2	3.0	Pas.	1	25	1908	San Gabriel, Mo.	St. Louis, Mo.
206466		Ga. s.	Ruth	8	6	35.2	9.2	4.1	Frt.	1	15	1909	San Pedro, Cal.	Los Angeles, Cal.
208070		Ga. y.	Ruth	16	12	42.9	9.3	5.6	Yct.	40	40	1909	Boston, Mass.	Boston, Mass.
208341		Ga. s.	Ruth	15	11	45.0	11.4	3.9	Oys.	12	1909	Essex, Mass.	Reedville, Va.	
208975		Ga. s.	Ruth	9	8	43.6	15.8	3.0	Frt.	8	15	1910	Broomes Island, Md.	Annapolis, Md.
210293		Ga. s.	Ruth	9	9	31.0	9.1	3.5	Fsh.	1	8	1906	Sturgeon Bay, Wis.	Milwaukee, Wis.
210530		*Ga. p.	Ruth	10	9	42.0	9.8	4.3	Pas.	1	18	1912	Muskegon, Mich.	Grand Haven, Mich.
210733		Ga. s.	Ruth	14	14	60.0	11.0	2.2	Frt.	44	44	1913	Milton, Ky.	Louisville, Ky.
210823		Ga. s.	Ruth	92	49	85.4	22.1	10.8	Fsh.	2	236	1913	Essex, Mass.	Boston, Mass.
211814		Ga. p.	Ruth	14	14	61.4	10.4	2.0	Pas.	1	12	1915	Petersburg, Ky.	Louisville, Ky.
212199		Ga. s.	Ruth	24	12	53.7	13.6	4.9	Frt.	2	24	1915	Deltaville, Va.	Crisfield, Md.
212462		Ga. s.	Ruth	9	6	44.7	10.8	3.9	Frt.	2	27	1909	Kings Creek, Va.	Do.
212956		Ga. s.	Ruth	15	12	31.1	10.6	3.8	Pas.	3	500	1913	Newark, N. J.	Newark, N. J.
214154		*Ga. p.	Ruth	32	32	53.3	12.0	2.6	Frt.	1	45	1915	Portland, Oreg.	Portland, Oreg.
214237		Ga. s.	Ruth	8	8	64.6	16.0	2.6	Pas.	2	40	1916	Clarksville, Mo.	St. Louis, Mo.
214055		Ga. s.	Ruth	70	70	59.5	12.0	2.9	Pas.	1	10	1916	Patchogue, N. Y.	Patchogue, N. Y.
217408		Ga. p.	Ruth	15	7	71.2	17.6	4.3	Frt.	0	50	1916	Mobile, Ala.	Port Arthur, Tex.
218113		Ga. s.	Ruth	15	7	33.2	10.8	5.5	Tow.	1	35	1918	Tacoma, Wash.	Tacoma, Wash.
218566		Ga. s.	Ruth	19	8	44.6	14.4	5.3	Fsh.	2	36	1919	Mystic, Conn.	Newport, R. I.
220792		*Ga. p.	Ruth	13	10	30.1	11.3	5.2	Fsh.	2	20	1920	Seattle, Wash.	Seattle, Wash.
22108		Ga. s.	Ruth	32	8	61.7	16.0	2.6	Frt.	1	25	1920	Antioch, Cal.	San Francisco, Cal.
221301		Ga. s.	Ruth	10	13	58.5	12.5	5.3	Frt.	1	160	1920	West Norfolk, Va.	Norfolk, Va.
218745		Ga. s.	Ruth	14	9	38.0	11.2	5.4	Fsh.	3	16	1921	Everett, Wash.	Seattle, Wash.
208662		*Ga. p.	Ruth	32	8	38.8	11.2	3.5	Pas.	2	50	1906	Wilmington, Del.	Wilmington, Del.
111012		Ga. s.	Ruth	14	13	42.2	15.1	3.6	Frt.	2	12	1892	Washburn, N. Dak.	Pembina, N. Dak.
202778		Ga. s.	Ruth	28	14	64.6	18.4	2.9	Oys.	0	30	1905	North River, N. C.	Wilmington, N. C.
212208		Ga. s.	Ruth	12	6	43.7	12.0	4.0	Frt.	1	1	1911	Dixon, Miss.	Morgan City, La.
213006		Ga. s.	Ruth	7	5	30.2	10.6	3.3	Fsh.	7	70	1915	St. Andrews, Fla.	Apalachicola, Fla.
213189		Ga. s.	Ruth	13	7	39.0	11.3	5.5	Fsh.	2	20	1915	Ellsworth, Me.	Rockland, Me.
221350		Ga. s.	Ruth L. H.	8	6	40.8	8.5	2.5	Pas.	1	15	1905	Pennsgrove, N. J.	Philadelphia, Pa.
216204		Ga. s.	Ruth M.	7	5	31.3	9.0	4.8	Fsh.	1	12	1918	Port Stanley, Wash.	Seattle, Wash.
206108		Ga. s.	Ruth R.	14	11	42.7	15.1	4.6	Fsh.	2	2	1909	Greenport, N. Y.	Greenport, N. Y.
111122		Ga. s.	Ruth Richardson	28	20	62.5	19.0	4.9	Frt.	2	24	1896	Madison, Md.	Crisfield, Md.
202781		*Ga. p.	Ruth S.	9	9	33.6	11.6	5.8	Fsh.	2	2	1906	Friendship, Me.	Final Haven, Me.
220390		Ga. p.	Ruth T.	13	10	52.9	8.6	2.2	Frt.	1	10	1920	Creston, W. Va.	Pittsburgh, Pa.
206921		Ga. s.	Ruth V.	6	5	28.7	13.3	2.4	Frt.	1	15	1894	Atlantic City, N. J.	Tuckerton, N. J.
111111		Ga. s.	Ruth G. Watson	9	6	43.8	11.4	2.8	Tow.	1	1	1896	Morehead City, N. C.	New Bern, N. C.
110983		Ga. s.	Ruth M. Martin	98	43	89.2	23.7	9.8	Frt.	20	100	1892	Essex, Mass.	New York, N. Y.
213760		Ga. s.	Ruth M. Rideout	10	8	40.6	11.3	4.2	Fsh.	2	48	1915	Sand Bay, Mich.	Grand Haven, Mich.
207101		Ga. s.	Ruth V. Carter	10	8	34.4	13.0	4.2	Frt.	1	1	1909	Rescue, Va.	Norfolk, Va.
111139		Ga. s.	Ruth and Ella	10	8	38.5	14.3	3.5	Msc.	2	2	1897	River Springs, Md.	Reedville, Va.
213855	LFRP	Ga. y.	Ruthum	32	22	61.0	14.2	4.8	Yct.	2	70	1915	Miami, Fla.	New York, N. Y.
207390	LBKV	Ga. y.	Rutoma	29	19	60.4	12.0	5.7	Yct.	1	40	1910	New York, N. Y.	Do.
202661		Ga. s.	Ryer Island	11	7	43.0	10.2	4.0	Frt.	1	60	1905	San Francisco, Cal.	San Francisco, Cal.
S.														
214229		Ga. s.	S-9	13	9	37.2	10.2	5.2	Frt.	1	1	1916	Baltimore, Md.	Baltimore, Md.
208020		Ga. s.	S. A.	13	9	34.8	10.0	3.7	Pas.	2	30	1910	Arlington, Fla.	Jacksonville, Fla.
219097		*Ga. p.	S. A. Cherry No. 2	15	15	56.0	17.9	1.9	Pas.	1	10	1919	Clarksville, Tenn.	Nashville, Tenn.
216273		Ga. s.	S. C. Hall	8	6	34.0	9.1	4.3	Fsh.	11	15	1918	Seattle, Wash.	Seattle, Wash.
117084		Ga. s.	S. C. Kirk	10	8	45.0	14.2	3.5	1	1	1901	Dreka, Va.	Washington, D. C.
205370		*Ga. p.	S. Potolo	11	8	50.0	12.0	2.4	Tow.	1	1	1908	Franklin, La.	Morgan City, La.
117119		Ga. s.	S. D. C.	14	10	45.2	11.2	5.0	Frt.	1	1	1902	Seattle, Wash.	Seattle, Wash.
117252		Ga. s.	S. E. Johnson	14	8	60.0	15.6	3.6	Oys.	1	1	1903	Seabright, N. J.	Perth Amboy, N. J.
207802		Ga. s.	S. E. Moore	6	6	40.0	9.0	3.9	Pas.	1	15	1910	Bridgeport, N. J.	Philadelphia, Pa.
210900		Ga. s.	S. F. Shover	9	6	33.0	9.5	3.2	Pas.	1	12	1900	Philadelphia, Pa.	Do.
118059		Ga. s.	S. F. Butler	25	23	61.7	16.4	4.4	Frt.	1	1	1886	Hayport, N. Y.	Patchogue, N. Y.
214072		Ga. s.	S. F. International No. 1	20	10	46.5	14.5	5.9	Fsh.	5	80	1916	Sausalito, Cal.	San Francisco, Cal.
216617		Ga. s.	S. F. International No. 2	26	10	55.0	10.2	5.9	Fsh.	1	80	1917	Oakland, Cal.	Do.
215869		Ga. s.	S. F. International No. 3	26	10	55.0	16.2	5.9	Fsh.	2	85	1917	San Francisco, Cal.	Do.
210006		Ga. s.	S. F. International No. 4	16	6	49.0	14.2	4.8	Fsh.	2	40	1912	San Diego, Cal.	Do.
206603		Ga. s.	S. F. Long	8	5	32.0	10.0	3.9	Frt.	1	30	1908	Stockton, Cal.	Do.
210277		Ga. s.	S. J. Cooper	19	9	41.0	12.4	3.9	Tow.	1	27	1912	Sharptown, Md.	Newport News, Va.
117175		Ga. s.	S. J. Todd	14	6	55.0	16.0	3.8	Frt.	1	1	1902	Orlando, Md.	Charleston, S. C.
212728		Ga. s.	S. K. I.	8	5	35.1	10.2	4.3	Fsh.	3	30	1916	Long Beach, Cal.	Los Angeles, Cal.
86473		Ga. s.	S. L. Dowell	13	8	44.5	11.2	4.5	Tow.	2	3	1899	Friday Harbor, Wash.	Seattle, Wash.
166180		Ga. s.	S. O. Co. No. 8	112	43	65.0	26.6	6.0	Frt.	2	2	1915	Oakland, Cal.	San Francisco, Cal.
211755		Ga. s.	S. S. No. 1	14	9	43.5	16.6	4.1	Pas.	1	23	1913	Miami, Fla.	Miami, Fla.
208593		Ga. s.	S. S. Vergine di Pompel	13	9	30.0	10.2	5.2	Fsh.	2	20	1911	San Pedro, Cal.	Los Angeles, Cal.
116287		Ga. s.	S. T. Howard	13	8	50.6	12.4	3.8	Frt.	1	20	1889	Dames Quartr, Md.	Wilmington, Del.
23581		Ga. s.	S. V. Rogers	6	5	33.1	11.5	2.8	Frt.	1	1	1867	Sayville, N. Y.	Greenport, N. Y.
217844		Ga. s.	S. W. Sommers	110	71	94.9	23.5	6.5	Frt.	4	100	1919	West Norfolk, Va.	Baltimore, Md.
23790		Ga. s.	S. W. Truslow	23	15	50.5	17.9	5.1	Oys.	2	1869	1869	Moriches, N. Y.	Perth Amboy, N. J.

† Formerly ga. s. Coca Cola Bill.

* Formerly ga. y. Jane IV.

* Formerly ga. s. None Such.

* Formerly st. s. Griffin.

* Formerly ga. s. Hercules.

† Oil engine.

MERCHANT MOTOR VESSELS OF THE UNITED STATES—Continued.

Official No.	Signal letters.	Rig.	Name of vessel.	Gross tonnage.	Net tonnage.	Length.	Breadth.	Depth.	Service.	Crew.	Indicated horsepower.	When built.	Where built.	Home port (where permanent document issues).
215298		Ga. s.	S. M. S. Veribus Unitus.	42	28	Feet. 63.0	Feet. 14.6	Feet. 6.9	Fsh.	2	40	1917	Los Angeles, Cal.	Los Angeles, Cal.
214284	LQDT	Ga. y.	SABALO	204	109	131.3	19.5	10.4	Yct.	11	795	1916	Boston, Mass.	New York, N. Y.
207188		Ga. s.	Sabine	12	10	36.2	12.5	4.0	Frt.	4	20	1907	Friendship, Mo.	New Bedford, Mass.
115548		Ga. s.	Sabrina	14	8	43.4	16.2	3.5	Oys.	2		1877	Riverside, N. J.	Perth Amboy, N. J.
117144		Ga. s.	Sachem	18	13	47.5	15.4	6.7	Frt.	2		1902	Eastport, Me.	Eastport, Me.
200035		Ga. y.	Sachem	20	18	60.0	12.0	5.0	Yct.	2		1903	Long Island City, N. Y.	Greenport, N. Y.
200746		Ga. s.	Sachem	14	11	50.0	15.0	3.5	Frt.	1		1904	Pocomoke City, Md.	Reedville, Va.
214991	LHBJ	Ga. y.	Sachem	77	52	84.8	16.2	7.7	Yct.	4	180	1917	Port Clinton, Ohio	Chicago, Ill.
201893		Ga. y.	Sachem II	22	15	50.7	10.6	5.4	Yct.	3		1905	New York, N. Y.	New York, N. Y.
201876		Ga. s.	Sachuest	14	13	35.8	12.0	4.8	Oys.	2	25	1903	Nobonset, Mass.	Providence, R. I.
205027		Ga. s.	Sadie	9	6	32.0	11.7	4.0	Frt.	1	50	1908	Braintree, Mass.	New York, N. Y.
205304		Ga. s.	Sadie	10	8	31.0	11.0	4.3	Tow.	1		1904	Cape May City, N. J.	Newark, N. J.
211697		Ga. s.	Sadie	14	12	42.1	10.6	4.1	Pas.	1	40	1902	South Boston, Mass.	Vineyard Haven, Mass.
216017		Ga. s.	Sadie	12	7	45.3	11.8	3.7	Frt.	2	20	1913	Achilles, Va.	Newport News, Va.
219664		Ga. s.	Sadie	14	8	46.2	10.8	4.6	Frt.	1	150	1920	Norfolk, Va.	Norfolk, Va.
210677		Ga. s.	Sadie U.	8	8	32.7	12.1	3.6	Frt.	2	15	1912	Charleston, S. C.	Charleston, S. C.
213187		Ga. s.	Sadie II	9	9	49.4	8.4	3.2	Pas.	1	25	1915	Branson, Mo.	St. Louis, Mo.
212773		Ga. s.	Sadie K.	19	13	42.3	12.7	5.5	Fsh.	6	27	1914	Seattle, Wash.	Seattle, Wash.
116618		Ga. s.	Sadie M.	15	12	44.2	15.2	4.2	Oys.	2	16	1891	Patchogue, N. Y.	New York, N. Y.
220970		Ga. s.	Sadie A. Nickerson	23	11	48.4	15.2	5.8	Fsh.	5	42	1920	Friendship, Me.	Vineyard Haven, Mass.
116743		Ga. s.	Sadie E. Culver	36	16	69.4	19.9	5.6	Fsh.	12		1896	White Haven, Md.	Beaufort, N. C.
207989		Ga. s.	Sadie F. Mildred	8	8	53.2	14.3	3.6	Frt.	1	14	1910	Battery Park, Va.	Newport News, Va.
117068		Ga. s.	Sadie M. Nunan	74	36	81.6	21.4	9.2	Frt.	9	60	1901	East Boothbay, Mo.	Boston, Mass.
116448		Ga. s.	Sadie M. Parks	13	7	54.0	14.0	3.8	Frt.	1		1891	St. Peters, Md.	Annapolis, Md.
214738		Ga. s.	Sadie R.	13	9	37.0	13.1	4.3	Frt.	1	50	1917	Brooklyn, N. Y.	New York, N. Y.
210836		Ga. s.	Safe and Sane	13	9	33.5	12.5	3.6	Fsh.	1	24	1913	Tampa, Fla.	Tampa, Fla.
202972		Ga. s.	Safety	13	8	42.7	12.5	5.2	Frt.	1		1906	East Machias, Me.	South West Harbor, Me.
220021		Ga. y.	Safety First	28	23	60.0	11.2	5.8	Yct.	1	400	1917	Bristol, R. I.	Cleveland, Ohio.
218114		Ga. s.	SAGAMORE	8	6	38.8	8.1	2.2	Msc.	1	40	1900	Buffalo, N. Y.	Buffalo, N. Y.
116581		Ga. s.	Sagitta	8	7	34.6	14.3	3.6	Pas.	3		1893	Patchogue, N. Y.	Bridgeport, Conn.
208145		Ga. s.	Sagitta	24	23	42.5	14.2	4.7	Fsh.	2	40	1910	Morgan City, La.	Tampa, Fla.
208179		Ga. y.	Sagitta	25	17	84.3	10.2	4.6	Yct.	3	40	1910	New York, N. Y.	New York, N. Y.
218225		Ga. s.	Sago	18	12	64.4	17.5	2.4	Pas.	2	36	1919	Fort Lauderdale, Fla.	Miami, Fla.
202317		Ga. s.	Saint	11	10	41.0	7.8	4.0	Frt.	2		1905	Boston, Mass.	Fall River, Mass.
200578		Ga. s.	Sailor's Joy	17	12	49.3	17.8	3.6	Frt.	5		1903	Boston, Mass.	New Orleans, La.
213283		Ga. s.	St. Agnes	14	9	47.3	14.5	5.2	Frt.	2	35	1916	San Diego, Cal.	San Diego, Cal.
219841		Ga. s.	St. Andrew	40	27	54.3	15.8	7.0	Fsh.	7	50	1920	Gig Harbor, Wash.	Los Angeles, Cal.
209820		Ga. s.	St. Anna	27	18	48.0	14.0	5.7	Fsh.	7	50	1912	Seattle, Wash.	Seattle, Wash.
219341		Ga. p.	St. Antonio	30	16	51.3	14.5	2.4	Tow.	2	28	1905	Los Angeles, Cal.	New Orleans, La.
116833		Ga. s.	St. Charles	15	15	49.5	15.3	5.1	Frt.	1		1898	Atlantic City, N. J.	Beaufort, N. C.
116985		Ga. p.	St. Charles	40	40	84.0	18.0	3.5	Oys.	4		1900	Albemarle, La.	Morgan City, La.
205817		Ga. p.	St. Charles	21	12	66.2	15.5	3.1	Frt.	6		1908	do.	New Orleans, La.
213221		Ga. p.	St. Croix	22	13	65.0	15.3	3.6	Pas.	2	80	1915	Oak Park, Minn.	St. Paul, Minn.
213346		Ga. p.	St. Dennis	14	12	60.4	15.4	2.0	Tow.	1	25	1915	Racine, W. Va.	Pittsburgh, Pa.
117126		Ga. s.	St. Elias	10	7	40.2	9.3	4.1	Pas.	1		1902	Tacoma, Wash.	San Francisco, Cal.
221240		Ga. p.	St. Francis	13	10	35.4	11.2	2.8	Pas.	1	8	1921	Parkin, Ark.	St. Louis, Mo.
203509		Ga. s.	St. George	18	12	41.0	12.6	4.6	Fsh.	7	20	1911	do.	Seattle, Wash.
210443		Ga. s.	St. George II	26	18	46.5	14.2	5.7	Fsh.	7	35	1912	do.	Juneau, Alaska.
207315		Ga. s.	St. Helena	14	10	50.4	12.7	2.7	Frt.	1	50	1910	Astoria, Ore.	Astoria, Ore.
214840		Ga. s.	St. Helena	19	11	41.6	12.2	3.7	Frt.	3	65	1917	New Orleans, La.	New Orleans, La.
213789		Ga. s.	St. Ignaco	30	14	70.0	16.3	6.5	Frt.	1	32	1915	Pascagoula, Miss.	Tampa, Fla.
213251		Ga. s.	St. John	32	21	49.8	14.1	6.3	Fsh.	8	40	1915	Dockton, Wash.	Tacoma, Wash.
219844		Ga. s.	St. John	23	18	45.5	14.7	5.8	Frt.			1920	Arroyo, P. R.	St. Thomas, V. I.
207179		Ga. s.	St. John No. 1	11	5	45.8	12.5	3.6	Oys.	3	25	1910	Harvey, La.	New Orleans, La.
220533		Ga. s.	St. John B.	14	11	47.2	11.8	2.8	Pas.	2	16	1920	Olga, La.	do.
203426		Ga. s.	St. Johns	7	5	49.4	10.2	3.8	Pas.	1	20	1903	New York, N. Y.	Providence, R. I.
269332		Ga. s.	St. Johns	10	9	39.0	10.0	3.0	Pas.	1	15	1905	Palatka, Fla.	Jacksonville, Fla.
311162		Ga. s.	St. Joseph	22	15	43.6	13.9	5.3	Fsh.	6	20	1913	Gig Harbor, Wash.	Juneau, Alaska.
219348		Ga. s.	St. Joseph	10	8	38.6	9.8	2.0	Oys.	2	5	1904	Houma, La.	New Orleans, La.
208745		Ga. s.	St. Louis	18	12	41.6	12.6	4.7	Fsh.	5	20	1911	Tacoma, Wash.	Port Townsend, Wash.
116733		Ga. s.	St. Margaret	9	7	39.7	13.1	3.5	Oys.	1		1896	Morgan City, La.	Morgan City, La.
116561		Ga. s.	St. Mark	10	10	32.4	12.0	6.2	Frt.	1		1893	Friendship, Me.	Eastport, Me.
202039		Ga. p.	St. Martin	11	8	47.0	13.4	3.0	Mso.	1		1905	Morgan City, La.	Morgan City, La.
210673		Ga. s.	St. Martin	36	24	55.0	16.4	6.2	Fsh.	8	40	1912	Dockton, Wash.	Seattle, Wash.
218326		Ga. s.	St. Mary	35	24	53.3	15.1	0.3	Fsh.	8	40	1919	Tacoma, Wash.	Tacoma, Wash.
214135		Ga. s.	St. Matthew B.	9	8	32.6	9.8	3.4	Pas.	1	25	1916	Jacksonville, Fla.	Charleston, S. C.
212989		Ga. s.	St. Michael	19	13	41.0	12.4	5.5	Fsh.	1		1915	Seattle, Wash.	Seattle, Wash.
209684		Ga. s.	St. Nicholas	26	18	52.4	15.6	6.1	Fsh.	3	50	1912	Dockton, Wash.	Juneau, Alaska.
211901		Ga. s.	St. Nicholas	21	14	42.3	13.8	5.5	Fsh.	6	20	1914	Tacoma, Wash.	do.
215250		Ga. s.	St. Nicholas	35	24	50.4	15.4	6.9	Frt.	8	20	1917	do.	Astoria, Ore.
217614		Ga. s.	St. Nicholas	47	32	59.2	15.2	7.6	Frt.	8	65	1919	Wilmington, Cal.	Los Angeles, Cal.
116907		Ga. s.	St. Olaf	34	23	60.2	16.6	6.0	Frt.	6		1899	Match Match, Wash.	Port Townsend, Wash.
116772		Ga. s.	St. Paul	8	7	28.4	12.9	4.1	Msc.	7		1897	Bath, Me.	Newport, R. I.
211129		Ga. s.	St. Paul	29	19	47.5	13.5	6.0	Fsh.	5	35	1913	Seattle, Wash.	Seattle, Wash.
211716		Ga. s.	St. Paul	14	12	52.2	13.7	3.2	Frt.	2	16	1913	Shallote, N. C.	Wilmington, N. C.
215103		Ga. s.	St. Rocco	24	20	44.1	13.5	5.7	Fsh.	3	30	1917	Tacoma, Wash.	Seattle, Wash.
218932		Ga. s.	St. Rock	8	5	37.8	11.4	2.8	Oys.	3	12	1912	Cut Off, La.	New Orleans, La.
203103		Ga. s.	*Salem	13	12	50.4	14.0	3.6	Pas.	1	100	1906	Camden, N. J.	Patchogue, N. Y.

*Formerly U. S. N. Smack.

* Formerly st. s. Pyne Poynt.

MERCHANT MOTOR VESSELS OF THE UNITED STATES—Continued.

Official No.	Signal letters.	Rtg.	Name of vessel.	Gross tonnage.	Net tonnage.	Length.	Breadth.	Depth.	Service.	Crew.	Indicated horsepower.	When built.	Where built.	Home port (where permanent document issues).
						<i>Feet.</i>	<i>Feet.</i>	<i>Feet.</i>						
207089		Ga. y.	Salfran.....	73	63	77.0	17.0	3.1	Yet.	4	40	1909	Holly Hill, Fla.....	New York, N. Y.
214783		Ga. s.	Sallna.....	41	33	56.9	15.2	6.9	Fsh.	7	50	1917	Tacoma, Wash.....	Seattle, Wash.
116202		Ga. s.	Salle.....	11	10	41.0	14.0	3.0	Frt.	2	1888	Norfolk, Va.....	Norfolk, Va.
206066	KWVF	Ga. y.	Salle.....	17	16	44.6	11.0	4.2	Yct.	2	18	1901	Long Island City, N. Y.	Bridgeport, Conn.
207813		Ga. s.	Salle C.....	11	7	42.3	11.5	3.7	Pas.	1	1907	San Francisco, Cal.	Eureka, Cal.
209638		*Ga. p.	Sally Belle.....	5	5	31.5	7.0	2.0	Fer.	2	6	1912	Long Island, Ala.....	Mobile, Ala.
208394		Ga. s.	SALLY D.....	27	13	48.0	16.0	4.9	Frt.	1	18	1911	Jacksonville, Fla.....	Jacksonville, Fla.
212240		Ga. s.	Sally O.....	13	11	36.0	13.3	3.2	Pas.	1	1914	Greenport, N. Y.....	Greenport, N. Y.
216321		Ga. s.	Salmon Bank.....	18	15	42.6	13.3	5.3	Fsh.	6	20	1917	Seattle, Wash.....	Seattle, Wash.
206185		Ga. s.	Salmon Bay.....	14	9	39.9	12.0	4.4	Tow.	1	40	1909do.....	Ketchikan, Alaska.
220356		Ga. s.	Salmon Bay.....	9	7	32.5	10.0	4.7	Fsh.	2	12	1920do.....	Seattle, Wash.
208127		Ga. s.	Salmon Queen.....	10	7	36.0	9.8	3.2	Fsh.	2	15	1910	Petersburg, Alaska.....	Wrangell, Alaska.
201957		Ga. s.	Salmonero.....	14	9	52.0	12.0	4.3	Tow.	2	1905	Tacoma, Wash.....	Port Townsend, Wash.
205019		Ga. s.	Salmora.....	30	20	63.6	13.8	5.7	Fsh.	2	65	1908do.....	Ketchikan, Alaska.
220517		Ga. s.	Salome.....	9	7	34.2	9.6	4.4	Fsh.	2	16	1920	Seattle, Wash.....	Seattle, Wash.
216175		Ga. s.	Salt.....	34	23	59.0	16.4	6.7	Frt.	2	60	1918	Terminal, Cal.....	Los Angeles, Cal.
219549		Ga. s.	Saltire.....	68	46	73.5	19.0	6.3	Pas.	2	74	1919	Warcham, Mass.....	Patchogue, N. Y.
211115		Ga. y.	Salthaven.....	42	28	81.4	13.1	5.8	Yct.	3	1913	New York, N. Y.....	New York, N. Y.
217606		Ga. s.	Salvor.....	71	67	65.3	23.4	5.7	Frt.	5	75	1919	Tavernier, Fla.....	Miami, Fla.
116822		Ga. s.	Sam Adams.....	13	13	43.5	12.0	4.4	Pas.	2	1898	Boston, Mass.....	Portsmouth, N. H.
216159		Ga. s.	Sam Burns.....	50	46	72.3	20.1	3.0	Frt.	2	14	1918	Popes Creek, Md.....	Baltimore, Md.
214140		*Ga. p.	Sam Hayes.....	18	11	57.5	12.2	2.5	Tow.	2	40	1916	Caruthersville, Mo.....	St. Louis, Mo.
216447		Ga. s.	Sammy.....	11	8	34.7	10.1	5.3	Fsh.	2	14	1918	Seattle, Wash.....	Seattle, Wash.
213185		Ga. s.	Sammy Lane.....	12	11	44.6	8.5	3.5	Pas.	1	18	1915	Branson, Mo.....	St. Louis, Mo.
205979		Ga. s.	Sam Simple.....	6	6	37.0	10.0	3.6	Frt.	1	8	1909	Harriet Bluff, Ga.....	Miami, Fla.
213891		*Ga. p.	Sam W. Shelton.....	11	7	49.3	9.1	2.0	Frt.	1	15	1915	Birchwood, Tenn.....	Chattanooga, Tenn.
209791		Ga. s.	Sam and Priscilla.....	30	12	53.4	14.0	7.0	Fsh.	8	50	1912	East Boothbay, Me.....	Boston, Mass.
116818		Ga. s.	Samoset.....	10	7	27.0	13.7	4.0	Fsh.	1	111	1889	Osterville, Mass.....	New York, N. Y.
209205		Ga. s.	Samoset.....	9	8	25.9	11.9	5.3	Pas.	1	12	1911	East Providence, R. I.....	Providence, R. I.
202762		*Ga. p.	Sampson.....	9	7	45.0	10.0	2.0	Tow.	2	15	1906	Rochester, Pa.....	Pittsburgh, Pa.
128869		*Ga. p.	Sampson No. 2.....	13	8	59.0	13.1	2.0	Tow.	1	32	1919	Parkersburg, W. Va.....	Do.
205105		Ga. s.	Samson.....	14	9	45.5	10.7	4.9	Tow.	1	75	1907	Sacramento, Cal.....	San Francisco, Cal.
207267		Ga. s.	Samson.....	12	9	45.0	9.4	4.2	Pas.	1	50	1910	Bandon, Ore.....	Marshfield, Ore.
211168		Ga. s.	Samson.....	11	7	33.4	10.6	4.9	Fsh.	2	20	1913	Tacoma, Wash.....	Ketchikan, Alaska.
211915		Ga. s.	Samson.....	14	9	40.4	14.1	3.7	Frt.	1	24	1913	Fort Lauderdale, Fla.....	Miami, Fla.
208365		Ga. s.	Samson I.....	11	8	43.0	7.6	3.7	Mso.	1	24	1911	Wilmington, Cal.....	Los Angeles, Cal.
220055		Ga. s.	Samson II.....	30	20	48.4	14.3	6.8	Fsh.	4	55	1920	Tacoma, Wash.....	Tacoma, Wash.
117081		Ga. s.	Samuel Chard.....	22	22	43.6	16.6	5.6	Oys.	3	1901	Greenwich, Conn.....	Bridgeport, Conn.
117236		Ga. s.	Samuel Fleet.....	10	9	33.2	14.0	4.0	Oys.	2	24	1903	Patchogue, N. Y.....	New York, N. Y.
211780		Ga. s.	Samuel Thomas.....	18	13	48.5	15.0	4.4	Frt.	2	13	1913	Elliot, Md.....	Crisfield, Md.
116513		Ga. s.	Samuel C. Hond.....	8	7	30.0	13.4	4.0	Oys.	1	1892	Bridgeport, Conn.....	New Haven, Conn.
115220		Ga. s.	Samuel C. Jacoby.....	28	11	57.0	19.9	5.0	Oys.	6	18	1872	Bridgeton, N. J.....	Philadelphia, Pa.
115215		Ga. s.	Samuel P. Billar.....	21	19	44.5	15.5	5.0	Tow.	3	1873	Northport, N. Y.....	New York, N. Y.
217528		Ga. s.	San Antonio.....	11	5	42.0	12.3	4.4	Fsh.	7	30	1917	San Diego, Cal.....	San Diego, Cal.
220080		Ga. s.	San Antonio.....	41	32	56.3	15.1	6.8	Fsh.	8	50	1920	Tacoma, Wash.....	Seattle, Wash.
220727		Ga. s.	San Antonio.....	32	18	58.2	17.7	6.4	Fsh.	5	60	1919	San Diego, Cal.....	San Diego, Cal.
116143		Ga. s.	San Diego.....	81	34	89.5	18.8	7.5	Fsh.	3	1887	San Francisco, Cal.....	Los Angeles, Cal.
116087		Ga. s.	San Jose.....	43	14	67.5	20.0	7.0	Fsh.	3	1886	Benicia, Cal.....	Cordova, Alaska.
210068		Ga. s.	San Juan.....	10	7	34.3	10.1	3.6	Pas.	1	12	1912	Tacoma, Wash.....	Tacoma, Wash.
210893		Ga. s.	San Juan II.....	41	28	58.3	13.9	6.4	Pas.	2	100	1913	Bellingham, Wash.....	Port Townsend, Wash.
215119		Ga. s.	San Juana.....	34	27	54.2	14.7	6.6	Fsh.	8	40	1917	Tacoma, Wash.....	Los Angeles, Cal.
213320		Ga. s.	San Marco.....	30	20	49.8	14.1	6.3	Fsh.	7	40	1915	Dockton, Wash.....	Tacoma, Wash.
219439		Ga. s.	San Pedro.....	20	13	54.5	13.6	4.7	Frt.	2	65	1918	Los Angeles, Cal.....	Los Angeles, Cal.
221381		Ga. s.	San Toy.....	10	8	33.1	9.3	5.0	Frt.	1	18	1921	Seattle, Wash.....	Seattle, Wash.
204323	KWVQ	Ga. y.	San Toy II.....	35	20	69.7	13.4	6.5	Yet.	3	1907	New York, N. Y.....	Boston, Mass.
214983		Ga. s.	Sanco.....	15	10	40.0	11.8	5.0	Fsh.	7	20	1917	Shore Island, Wash.....	Seattle, Wash.
220632		*Ga. p.	Sand Boy.....	21	21	62.0	14.5	3.0	Tow.	1	60	1920	Clarrington, Ohio.....	Pittsburgh, Pa.
207748		Ga. s.	Sandman.....	28	19	49.0	14.0	6.5	Frt.	2	50	1910	Tacoma, Wash.....	Tacoma, Wash.
214697		*Ga. p.	Sandshell.....	24	24	46.2	11.0	1.8	Tow.	1	10	1916	Clarendon, Ark.....	St. Louis, Mo.
115888		Ga. s.	Sand Snipe.....	69	47	67.0	23.8	5.5	Frt.	4	1882	St. Michaels, Md.....	Wilmington, Del.
216369		*Ga. p.	Sandy.....	13	13	56.0	12.0	2.0	Tow.	2	32	1914	Frankfort, Ky.....	Louisville, Ky.
220229		Ga. s.	Sandy.....	9	7	38.7	10.7	3.0	Msc.	1	20	1919	Funter Bay, Alaska.....	Juneau, Alaska.
220834		*Ga. p.	Sandy.....	41	17	60.2	16.0	3.4	Drg.	2	50	1920	Tampa, Fla.....	Tampa, Fla.
215741		*Ga. p.	Sandy Valley.....	19	12	64.2	14.7	2.4	Pas.	1	22	1917	Catlettsburg, Ky.....	Louisville, Ky.
217345		Ga. s.	Sannak.....	9	6	36.2	10.4	4.1	Fsh.	8	35	1918	Tacoma, Wash.....	Seattle, Wash.
213671		Ga. s.	Sansigot.....	26	17	47.4	13.7	5.8	Fsh.	7	50	1915do.....	Astoria, Ore.
116418		Ga. s.	Santa Barbara.....	12	11	36.0	13.0	5.0	Frt.	2	20	1891	San Francisco, Cal.....	San Diego, Cal.
116559		Ga. s.	Santa Cruz.....	45	43	64.0	11.6	6.4	Msc.	2	1893	Benicia, Cal.....	San Francisco, Cal.
216005	LJRK	Ga. s.	Santa Elvira.....	2,113	1,424	225.6	43.4	25.8	Frt.	25	614	1918	Aberdeen, Wash.....	New York, N. Y.
218957		Ga. y.	Santa Maria.....	33	28	61.9	12.6	5.2	Yct.	2	60	1913	East Greenwich, R. I.....	Philadelphia, Pa.
117021		Ga. s.	Santa Rita.....	15	12	48.3	11.1	3.4	Pas.	1	30	1901	Astoria, Ore.....	Juneau, Alaska.
210556	LCPB	Ga. y.	Santanta.....	103	74	84.8	19.8	5.8	Yct.	5	140	1912	Boston, Mass.....	Boston, Mass.
215367	LHMK	Ga. y.	Sauwan.....	219	174	107.6	26.0	15.1	Yct.	6	130	1917	Rosario, Wash.....	Seattle, Wash.
215028		Ga. y.	Saona.....	26	25	55.8	13.8	9.2	Yct.	3	15	1917	City Island, N. Y.....	New York, N. Y.
211195	LCWD	Ga. y.	Sapho.....	16	15	51.3	11.2	6.5	Yct.	2	40	1913	New York, N. Y.....	Do.
213156		Ga. s.	Sapho.....	11	7	32.0	10.1	4.0	Fsh.	6	12	1915	Poulsbo, Wash.....	Seattle, Wash.

1 Formerly ^a ga. s. Republic.
 { ^b ga. y. Beach Comber.

3 Formerly ^a ga. y. Minnie W. III.
 { ^b ga. y. Lady Warwick.
 3 Formerly ga. y. Columbine.

6 Formerly ^a ga. s. Hopewell.
 { ^b ga. s. Chippewa.

MERCHANT MOTOR VESSELS OF THE UNITED STATES—Continued.

Official No.	Signal letters.	Rig.	Name of vessel.	Gross tonnage.	Net tonnage.	Length.	Breadth.	Depth.	Service.	Crew.	Indicated horsepower.	When built.	Where built.	Home port (where permanent document issues).
116486		Ga. s.	Sapolo.....	6	5	29.5	10.7	5.0	Frt.	2	1892	Bremen, Me.....	Portland, Me.
212123		Ga. y.	Sapphire.....	24	16	55.8	12.2	4.7	Yct.	2	90	1914	New York, N. Y.	New York, N. Y.
23959		Ga. s.	Sapppo.....	13	9	41.4	13.6	3.9	Fsh.	1	1871	Brooklyn, N. Y.	Do.
116953		Ga. s.	Sara H. Blaisdell.....	12	11	38.0	14.2	4.4	Fsh.	1	1900	Sayville, N. Y.	Patchogue, N. Y.
116187		Ga. s.	Sarah.....	14	14	35.4	14.5	5.4	Fsh.	5	24	1888	Gloucester, Mass.	Gloucester, Mass.
204810		Ga. s.	Sarah.....	13	5	41.2	11.3	2.8	Pas.	1	1907	Seattle, Wash.	Seattle, Wash.
205909		Ga. s.	Sarah.....	30	27	48.7	17.5	5.0	Frt.	2	60	1908	Tottenville, N. Y.	Philadelphia, Pa.
215244		Ga. s.	Sarah.....	11	9	38.0	10.0	4.0	Fsh.	1	40	1916	Brinon, Wash.	Seattle, Wash.
116950		Ga. s.	Sarah A.....	11	7	32.0	13.2	5.0	Pas.	1	10	1900	Portland, Me.	Boston, Mass.
117182		Ga. s.	Sarah Ann.....	5	5	35.1	10.7	2.6	Frt.	1	1902	Beaufort, N. C.	Beaufort, N. C.
117245		Ga. s.	Sarah B.....	14	9	39.0	13.4	4.1	Ovs.	2	1903	Stratford, Conn.	Bridgeport, Conn.
116237		Ga. s.	Sarah Blum.....	13	6	52.8	13.6	3.6	Frt.	1	1888	Crab Island, Md.	Reedville, Va.
22003		Ga. s.	Sarah Brown.....	6	5	30.0	11.0	3.0	Ovs.	1	1865	Norfolk, Va.	Newport News, Va.
115064		Ga. s.	Sarah Eldert.....	17	15	40.7	16.5	4.0	Fsh.	2	25	1872	Keyport, N. J.	New York, N. Y.
23745		Ga. s.	Sarah Elizabeth.....	8	6	37.7	12.1	3.5	Ovs.	1	1869	City Island, N. Y.	Perth Amboy, N. J.
116784		Ga. s.	Sarah Jane.....	8	5	35.0	12.4	3.4	Msc.	3	15	1897	Metompink, Va.	Cape Charles, Va.
116483		Ga. s.	Sarah McCune.....	12	10	40.0	15.5	3.8	Msc.	1	1892	Bayport, N. Y.	Greenport, N. Y.
116071		Ga. s.	Sarah O'Neill.....	20	19	45.0	18.7	4.8	Pas.	2	1885	Islip, N. Y.	New York, N. Y.
22618		Ga. s.	Sarah Smith.....	7	6	27.3	11.7	4.6	Fsh.	3	1885	New Bedford, Mass.	New Bedford, Mass.
213592		Ga. s.	Sarah Smith.....	6	6	29.9	11.2	3.0	Fsh.	1	7	1885	Patchogue, N. Y.	Greenport, N. Y.
116615		Ga. s.	Sarah B. Chance.....	11	5	32.0	14.0	3.6	Frt.	3	1894	Leesburg, N. J.	Philadelphia, Pa.
116620		Ga. s.	Sarah E. Vickers.....	59	48	70.8	22.2	6.3	Frt.	4	1894	Lankford, Md.	Baltimore, Md.
116003		Ga. s.	Sarah F. Lawson.....	8	7	36.4	14.7	3.3	Frt.	1	1884	Barren Creek Springs, Md.	Charleston, S. C.
116480		Ga. s.	Sarah M. Mulford.....	20	11	47.0	17.2	4.7	Ovs.	6	1892	Bridgeton, N. J.	Philadelphia, Pa.
116961		Ga. s.	Sarah M. Rooks.....	12	9	52.0	15.5	3.5	Frt.	1	1900	Pocomoke City, Md.	Newport News, Va.
208523		Ga. s.	Sarah T. Sharp.....	17	7	46.0	16.0	4.3	Ovs.	6	1911	Dorchester, N. J.	Philadelphia, Pa.
221317		Ga. s.	Saraha.....	17	6	43.7	11.0	4.6	Yct.	3	300	1921	East Boothbay, Me.	Boothbay, Me.
221376		Ga. y.	Sarahmac.....	9	8	48.0	13.0	3.2	Yct.	2	65	1921	Cocoanut Grove, Fla.	Pensacola, Fla.
220822		Ga. y.	Saramia.....	52	57	68.0	18.0	8.5	Yct.	7	110	1920	Miami, Fla.	Miami, Fla.
215113		Ga. s.	Sardinia.....	15	8	49.8	10.3	4.7	Fsh.	2	36	1917	South Portland, Me.	Portland, Me.
212362		Ga. p.	Sargasso.....	20	15	60.0	16.0	3.0	Frt.	1	40	1910	Plaquemine, La.	New Orleans, La.
218541		Ga. s.	Sarita.....	12	6	35.4	12.7	4.2	Fsh.	1	40	1904	Weymouth, Mass.	Patchogue, N. Y.
210270		Ga. y.	Sarnette.....	16	11	46.7	12.0	4.5	Yct.	1	25	1912	Belfast, Me.	Houston, Tex.
116905		Ga. s.	Sasie B.....	18	13	46.3	16.6	7.2	Frt.	1	1899	Eastport, Me.	Eastport, Me.
203533		Ga. s.	Satan.....	14	11	35.6	15.8	4.2	Frt.	1	1906	Charleston, S. C.	Charleston, S. C.
213993		Ga. s.	Satellite.....	25	14	54.6	14.1	6.6	Frt.	2	30	1916	East Boothbay, Me.	Boston, Mass.
219300		Ga. s.	Saturna.....	26	14	45.0	13.5	7.0	Yct.	1	25	1913	Vancouver, B. C.	Seattle, Wash.
211241		Ga. y.	Saucona.....	37	32	55.5	13.1	6.0	Yct.	2	28	1913	New York, N. Y.	New York, N. Y.
220475		Ga. s.	Sauger.....	9	7	34.9	9.9	3.9	Fsh.	2	28	1916	Port Clinton, Ohio.	Sandusky, Ohio.
219223		Ga. s.	Savage.....	21	18	42.1	13.3	3.8	Tow.	1	12	1912	Westlake, La.	Orange, Tex.
117081	KRBL	Ga. y.	Savalo.....	45	40	58.0	17.2	5.6	Yct.	2	1901	Tottenville, N. Y.	Savannah, Ga.
117155		Ga. y.	Savanilla.....	18	16	49.0	12.3	3.6	Yct.	2	1902	Astoria, N. Y.	New York, N. Y.
116731		Ga. s.	Savoy.....	11	10	39.8	15.4	5.6	Frt.	2	1896	Bridgeport, Conn.	Bridgeport, Conn.
216644		Ga. y.	Sayonara.....	40	13	38.2	12.3	8.1	Fsh.	3	15	1918	Everett, Wash.	Juneau, Alaska.
214186		Ga. s.	Sayonara II.....	26	25	71.2	14.1	5.7	Yct.	4	210	1916	Boston, Mass.	Providence, R. I.
204469		Ga. y.	Sayona II.....	25	23	59.8	12.8	5.4	Yct.	2	1907	Osterville, Mass.	New Bedford, Mass.
214139		Ga. s.	Say When.....	9	7	30.5	7.4	3.6	Pas.	1	24	1916	Houston Heights, Tex.	Galveston, Tex.
200906		Ga. s.	Scamp.....	11	7	42.3	12.6	5.4	Tow.	1	37	1901	Newport, R. I.	New York, N. Y.
220357		Ga. y.	Scamper.....	7	6	34.3	9.1	3.0	Yct.	1	12	1920	Seattle, Wash.	Seattle, Wash.
204839		Ga. s.	Scandia.....	19	9	50.0	11.5	5.0	Tow.	1	1906	Oakland, Cal.	Los Angeles, Cal.
211919		Ga. s.	Scandia.....	116	79	90.8	19.8	9.3	Fsh.	14	140	1911	Seattle, Wash.	Seattle, Wash.
215780		Ga. s.	Scandinavia II.....	8	6	32.6	9.6	4.5	Frt.	2	60	1917	Camden, N. J.	Baltimore, Md.
204765		Ga. y.	Scantio.....	35	23	67.8	13.0	8.0	Yct.	2	1907	Baltimore, Md.	New Haven, Conn.
204116		Ga. s.	Scenio.....	7	5	26.3	8.4	2.9	Pas.	1	17	1907	Ballard, Wash.	Seattle, Wash.
116375		Ga. s.	Schemer.....	14	12	44.0	14.6	4.0	Msc.	1	35	1871	Jersey City, N. J.	New York, N. Y.
214238		Ga. y.	Scoter.....	21	10	51.0	11.1	5.5	Yct.	2	300	1916	Neponset, Mass.	Salem, Mass.
209683	LCHQ	Ga. y.	Scolian.....	63	40	83.5	15.3	9.0	Yct.	4	120	1912	West Mystic, Conn.	New York, N. Y.
209045		Ga. s.	Scout.....	7	5	29.8	9.8	3.6	Fsh.	1	10	1911	Ketchikan, Alaska.	Ketchikan, Alaska.
212082		Ga. s.	Scout.....	7	5	34.7	9.0	3.0	Frt.	1	20	1911	Bellingham, Wash.	Seattle, Wash.
212722		Ga. s.	Scout.....	14	9	45.0	12.5	4.0	Pas.	1	30	1914	San Diego, Cal.	San Diego, Cal.
213597		Ga. s.	Scout.....	13	6	39.6	11.2	3.6	Fsh.	2	25	1914	Deltaville, Va.	Newport News, Va.
215174		Ga. s.	Scout.....	11	9	36.7	11.2	4.6	Fsh.	1	20	1917	Everett, Wash.	Seattle, Wash.
116306		Ga. s.	Scud.....	7	6	30.5	11.2	3.2	Pas.	3	1889	Damariscotta, Me.	Boston, Mass.
218549		Ga. s.	Sculpin.....	7	6	30.5	13.0	4.0	Fsh.	3	30	Unknown.	New York, N. Y.
117065		Ga. y.	Sculpin II.....	16	13	42.9	13.3	5.2	Yct.	2	1901	Shooters Island, N. Y.	New London, Conn.
212535		Ga. y.	Scurry.....	55	51	56.0	16.6	3.0	Yct.	3	56	1914	Marco, Fla.	Philadelphia, Pa.
214808		Ga. s.	Sea.....	8	6	32.6	8.4	4.0	Fsh.	4	8	1916	Port Madison, Wash.	Seattle, Wash.
213302		Ga. y.	Sea Bee.....	23	16	50.3	12.0	5.7	Yct.	1	1915	Los Angeles, Cal.	Los Angeles, Cal.
209943		Ga. y.	Seabee.....	56	49	54.0	15.6	6.6	Yct.	5	90	1911	Port Chester, N. Y.	Chicago, Ill.
205246		Ga. s.	Seabird.....	12	11	30.7	11.8	4.3	Fsh.	1	12	1908	Osterville, Mass.	New Bedford, Mass.

1 Formerly British ga. s. Quatsino.

(a) Chetolah.

2 Formerly ga. y. (b) Robador.

(c) Irwin, III.

3 Formerly ga. y. Tip Top.

4 Formerly ga. y. Crusoe.

(a) The Gray Fox.

5 Formerly ga. y. (b) Elver III.

(c) Appy Yee.

6 Formerly ga. y. Rheingold.

7 Formerly ga. y. (a) Editha.

(b) Clorita.

† Oil engine.

‡ Composite.

MERCHANT MOTOR VESSELS OF THE UNITED STATES—Continued.

Official No.	Signal letters.	Rig.	Name of vessel.	Gross tonnage.	Net tonnage.	Length.	Breadth.	Depth.	Service.	Crew.	Indicated horsepower.	When built.	Where built.	Home port (where permanent ment issues).
206355		Ga. s.	Seabird	18	14	36.2	13.0	4.7	Fsh.	2	20	1909	Dockton, Wash.	Ketchikan, Alaska.
116885		Ga. y.	Sea Bird	16	14	34.0	12.8	2.8	Yct.	1	5	1899	East Fowl River, Ala.	New Orleans, La.
115355		Ga. s.	Sea Bird	7	7	29.6	12.0	3.0	Frt.	1	5	1882	Matagorda, Tex.	Galveston, Tex.
117164		Ga. s.	Sea Bird	18	12	44.3	15.9	4.4	Fsh.	2	22	1902	Key West, Fla.	Miami, Fla.
209807		Ga. s.	Sea Bird	6	6	28.0	9.2	3.5	Pas.	2	15	1912	Sturgeon Bay, Wis.	Milwaukee, Wis.
217607		Ga. s.	Sea Bird	8	7	35.5	11.2	3.5	Pas.	1	16	1914	Brooklyn, N. Y.	New York, N. Y.
221396		Ga. s.	Seaboard	41	28	58.5	10.2	7.1	Tow.	5	250	1921	Tottenville, N. Y.	Do.
201772		Ga. s.	Seaboy	13	10	41.6	11.0	4.5	Mso.	3	3	1904	Jersey City, N. J.	Do.
202076		Ga. s.	Sea Boy	17	12	34.0	11.1	4.5	Fsh.	1	1	1905	Ballard, Wash.	Ketchikan, Alaska.
218069		Ga. s.	Sea Boy	6	5	30.5	8.3	3.8	Fsh.	1	8	1918	Port Angeles, Wash.	Seattle, Wash.
207632		Ga. s.	Seabreeze	11	13	45.0	11.4	2.4	Pas.	1	25	1910	Seabreeze, Fla.	St. Augustine, Fla.
206517		Ga. s.	Sea Breeze	13	11	55.8	8.7	4.1	Pas.	2	35	1907	Long Beach, Cal.	San Francisco, Cal.
221274		Ga. s.	Seabrook	11	7	39.5	11.3	3.9	Frt.	1	18	1912	Northport, N. Y.	Rochester, N. Y.
106418		Ga. s.	Sea Coast	75	40	83.6	22.2	7.9	Oys.	8	8	1885	Ship N. Y.	New York, N. Y.
207351	LHKM	Ga. y.	Sea Duck	53	28	77.0	14.5	7.0	Yct.	4	80	1910	South Boston, Mass.	New York, N. Y.
210019		Ga. s.	Sea Duck	11	9	35.4	10.5	5.7	Fsh.	6	16	1912	Mobile, Ala.	Tampa, Fla.
211107		Ga. s.	Sea Duck	27	16	59.6	13.0	5.2	Pas.	2	200	1916	Long Beach, Cal.	Los Angeles, Cal.
216515		Ga. y.	Sea Duck II	27	15	51.1	12.0	6.1	Yct.	2	60	1915	Boston, Mass.	Boston, Mass.
201511		Ga. y.	Sea Duck	46	21	64.4	14.3	5.4	Yct.	4	4	1911	Durham, Mass.	Tampa, Fla.
212178		Ga. s.	Seafoam	15	10	45.0	12.0	3.5	Tow.	2	28	1919	Millville, Fla.	Mobile, Ala.
116369		Ga. s.	Sea Foam	7	7	26.6	10.8	5.6	Fsh.	2	2	1894	Breton, Me.	Portland, Me.
116553		Ga. s.	Sea Foam	15	10	43.7	11.0	4.7	Fsh.	1	60	1904	Hewaco, Wash.	Seattle, Wash.
212118		Ga. s.	Sea Foam	15	7	49.6	13.4	4.6	Fsh.	1	22	1911	Prospect, Ore.	Newport, Ore.
218415		Ga. s.	Sea Foam	8	5	29.1	10.0	4.0	Fsh.	2	16	1919	Woodport, Wash.	Seattle, Wash.
116662		Ga. s.	Sea Fox	5	5	25.0	11.5	3.3	Frt.	1	12	1902	Monmouth Beach, N. J.	Vineyard Haven, Mass.
208062		Ga. s.	Sea Fox	6	6	38.3	8.3	3.0	Frt.	2	2	1897	St. Ignace, Mich.	Marquette, Mich.
220197		Ga. y.	Sea Fox	17	11	36.0	15.5	4.2	Yct.	1	40	1909	Osterville, Mass.	Newport, R. I.
214786		Ga. s.	Seagull	31	24	52.3	14.3	6.3	Fsh.	1	7	1917	Tacoma, Wash.	Astoria, Ore.
116796		Ga. s.	Sea Gull	11	12	48.2	13.0	4.0	Fsh.	4	45	1907	Stratford, Conn.	New York, N. Y.
116814		Ga. s.	Sea Gull	13	9	49.9	11.9	4.0	Pas.	1	1	1905	Brooklyn, N. Y.	Patchogue, N. Y.
117139		Ga. s.	Sea Gull	7	6	26.6	12.4	4.1	Fsh.	1	12	1902	Osterville, Mass.	New London, Conn.
204551		Ga. s.	Sea Gull	8	5	31.6	11.5	3.7	Frt.	1	1	1905	Woodmere, N. Y.	New York, N. Y.
206317	LBDK	Ga. y.	Sea Gull	26	20	58.2	12.4	5.4	Yct.	1	1	1909	Greenport, N. Y.	Philadelphia, Pa.
206550		Ga. s.	Sea Gull	19	13	37.8	10.5	4.3	Fsh.	1	20	1909	Seattle, Wash.	Seattle, Wash.
208976		Ga. s.	Sea Gull	9	8	28.6	9.0	3.0	Fsh.	2	10	1901	Manitowoc, Wis.	Milwaukee, Wis.
210828		Ga. s.	Sea Gull	10	7	33.0	10.5	3.3	Fsh.	1	12	1912	Ketchikan, Alaska.	Ketchikan, Alaska.
214577		Ga. s.	Sea Gull	12	10	39.1	11.0	2.5	Frt.	2	12	1913	Mobile, Ala.	Savannah, Ga.
214905		Ga. s.	Sea Gull	8	7	34.2	7.9	4.0	Pas.	1	20	1904	Seattle, Wash.	Seattle, Wash.
215736		Ga. s.	Sea Gull	13	9	44.5	10.6	3.9	Pas.	1	15	1900	Baltimore, Md.	Baltimore, Md.
215960		Ga. s.	Sea Gull	15	13	47.2	11.4	3.9	Pas.	1	35	1918	Dayton, Fla.	St. Augustine, Fla.
218261		Ga. s.	Sea Gull	7	6	31.0	9.6	3.9	Fsh.	1	5	1919	Hoonah, Alaska.	Juneau, Alaska.
218368		Ga. s.	Sea Gull	12	8	35.2	11.0	3.0	Fsh.	1	10	1919	Chitochagof, Alaska.	Do.
220378		Ga. s.	Seagull	8	5	29.4	10.8	4.0	Frt.	1	15	1906	Unknown	New York, N. Y.
208977		Ga. s.	Sea Gull II	8	8	29.1	8.9	3.6	Fsh.	2	10	1906	Sturgeon Bay, Wis.	Milwaukee, Wis.
200769		Ga. s.	Sea Horse	8	5	37.5	8.6	3.2	Pas.	1	2	1904	Seattle, Wash.	Ketchikan, Alaska.
220145		Ga. s.	Sea Horse	9	6	32.0	11.0	4.5	Mso.	3	25	1920	Brooklyn, N. Y.	New York, N. Y.
221313		Ga. y.	Sea Horse	69	36	80.0	15.5	7.3	Yct.	3	600	1921	Trenton, Mich.	Miami, Fla.
219175		Ga. s.	Sea King	26	18	47.0	14.0	5.8	Fsh.	6	35	1914	Tacoma, Wash.	Sulzer, Alaska.
207170		Ga. s.	Sea King	14	10	39.4	11.8	3.8	Fsh.	2	30	1910	Seattle, Wash.	Seattle, Wash.
209751		Ga. s.	Seakist	32	27	68.5	14.3	5.1	Pas.	2	80	1912	Astoria, Ore.	Juneau, Alaska.
220170		Ga. s.	Sea King	39	27	53.0	14.9	7.2	Fsh.	7	45	1920	Tacoma, Wash.	Tacoma, Wash.
115059		Ga. s.	Sea Lion	8	7	36.6	11.4	3.4	Frt.	2	1872	1872	Patchogue, N. Y.	Greenport, N. Y.
201178		Ga. s.	Sea Lion	8	8	30.0	9.3	3.3	Tow.	1	1	1904	Aberdeen, Wash.	Tacoma, Wash.
205093		Ga. s.	Sea Lion	14	9	39.0	12.9	4.2	Fsh.	4	16	1908	Seattle, Wash.	Ketchikan, Alaska.
206885		Ga. s.	Sea Lion	13	9	44.0	11.1	4.8	Fsh.	1	20	1909	Seattle, Wash.	Do.
214309		Ga. s.	Sea Lion	15	10	47.0	13.0	3.8	Pas.	1	24	1913	Anchorage, Alaska.	Cordova, Alaska.
216502		Ga. s.	Sea Lion	8	6	30.3	9.6	4.4	Fsh.	1	9	1918	Richardson, Wash.	Do.
221091		Ga. s.	Sea Lion	39	18	51.2	17.5	5.0	Frt.	2	32	1921	Sausalito, Cal.	San Francisco, Cal.
208827		Ga. s.	Sea Lion II	18	12	43.8	12.5	5.0	Fsh.	2	30	1911	Poulsbo, Wash.	Ketchikan, Alaska.
214102		Ga. y.	Seamaid	31	26	49.7	16.4	7.0	Yct.	2	35	1916	New York, N. Y.	New York, N. Y.
218315		Ga. s.	Seapp	16	11	43.3	9.9	5.8	Fsh.	2	45	1919	Gig Harbor, Wash.	Tacoma, Wash.
206687		Ga. s.	Sea Otter	21	16	47.8	10.0	4.7	Pas.	1	55	1909	Portland, Ore.	Portland, Ore.
210290		Ga. s.	Sea Otter	7	7	30.1	9.3	4.0	Frt.	1	12	1912	Hogulam, Wash.	Seattle, Wash.
212169		Ga. s.	Sea Otter	7	5	27.6	9.1	4.6	Fsh.	1	20	1914	Stanwood, Wash.	Juneau, Alaska.
212347		Ga. s.	Sea Otter	24	10	50.4	15.5	5.0	Frt.	3	1	1914	Camden, N. J.	Baltimore, Md.
117161		Ga. s.	Sea Pigeon	13	10	41.7	12.6	4.2	Mso.	1	1	1902	Oceanus, N. Y.	New York, N. Y.
214821		Ga. s.	Sea Products Co. No. 5	69	55	65.0	24.6	5.6	Mso.	2	85	1917	Long Beach, Cal.	Los Angeles, Cal.
207069		Ga. s.	Sea Queen	9	8	26.2	9.1	3.0	Fsh.	1	10	1901	Manistee, Mich.	Grand Haven, Mich.
207271		Ga. s.	Sea Queen	14	8	34.9	14.4	4.3	Fsh.	3	24	1910	Friendship, Me.	Vineyard Haven, Mass.
209360		Ga. s.	Sea Queen	11	11	37.6	9.6	4.4	Mso.	3	3	1906	Jackson Harbor, Wis.	Milwaukee, Wis.
209759		Ga. s.	Sea Queen	10	7	26.4	9.0	3.9	Pas.	1	20	1912	Halboa, Cal.	Los Angeles, Cal.
214239		Ga. s.	Sea Queen	11	10	45.0	12.0	3.7	Pas.	1	30	1905	New Rochelle, N. Y.	Patchogue, N. Y.
202002		Ga. s.	Sea Robin	8	8	35.2	11.4	4.0	Fsh.	1	16	1904	Osterville, Mass.	New Bedford, Mass.
213376		Ga. s.	Sea Rose	7	6	29.6	7.8	2.8	Fsh.	1	12	1915	Seattle, Wash.	Seattle, Wash.
215854		Ga. s.	Sea Rover	11	8	32.0	10.1	4.2	Frt.	1	25	1917	Hogulam, Wash.	Astoria, Ore.
141597	KPRD	Ga. y.	Sea Scamp	30	29	58.6	16.4	7.7	Yct.	2	2	1899	Baltimore, Md.	New York, N. Y.

1 Formerly ga. s. Avalon.
2 Formerly ga. y. Heather.

3 Formerly ga. s. Wilson.

4 Formerly ga. y. Luella.

MERCHANT MOTOR VESSELS OF THE UNITED STATES—Continued.

Official No.	Signal letters.	Rig.	Name of vessel.	Gross tonnage.	Net tonnage.	Length.	Breadth.	Depth.	Service.	Crew.	Indicated horsepower.	When built.	Where built.	Home port (where permanent document issues).
219326		Ga. s.	Sea Scout	11	7	40.9	9.5	3.8	Pas.	1	24	1912	Washington, D. C.	Washington, D. C.
216080		Ga. s.	Sea Toy	8	7	31.2	10.8	3.8	Frt.	2	18	1916	Corona, L. I., N. Y.	New York, N. Y.
220189		Ga. s.	Seaward	96	29	93.9	21.0	11.3	Frt.	4	65	1920	East Boothbay, Me.	San Francisco, Cal.
116815		Ga. s.	Sea Witch	13	10	49.9	11.9	4.0	Frt.	1		1898	Brooklyn, N. Y.	Patchogue, N. Y.
206123		Ga. s.	Sea Wolf	14	10	41.5	13.6	4.1	Frt.	4	30	1909	Seattle, Wash.	Nome, Alaska
211631		Ga. y.	Sea Wolf	25	17	47.4	12.3	6.1	Yot.	1	45	1913	Raymond, Wash.	Seattle, Wash.
211972		Ga. s.	Sea Wolf	14	11	30.5	14.0	4.2	Pas.	1	24	1913	Camden, N. J.	Philadelphia, Pa.
212264		Ga. s.	Sea Wolf	9	6	36.9	11.8	4.3	Pas.	1	30	1914	San Bruno, Cal.	Los Angeles, Cal.
217097		Ga. s.	Sea Wolf	9	6	34.7	8.8	3.9	Fsh.	1		1918	Seattle, Wash.	Tacoma, Wash.
208279		Ga. s.	Seal	7	5	32.7	9.6	2.4	Frt.	1	21	1911	Astoria, Ore.	Astoria, Ore.
208504		Ga. s.	Seal	9	6	28.8	8.5	3.6	Frt.	2	30	1911	San Pedro, Cal.	San Pedro, Cal.
211299		Ga. s.	Seal	43	29	58.0	13.2	6.8	Fsh.	6	50	1913	Seattle, Wash.	Seattle, Wash.
209210		Ga. s.	Seashipt No. 38	17	12	39.0	18.0	4.4	Oys.	3		1911	Northport, N. Y.	Greenport, N. Y.
212051		Ga. s.	Searchlight	8	6	36.2	7.4	2.9	Fsh.	2	20	1911	Seattle, Wash.	Seattle, Wash.
211772		Ga. s.	Seattle	81	55	77.0	18.8	9.0	Fsh.	15	110	1913	do.	Do.
212993		Ga. s.	Seattle	21	16	44.4	13.2	5.6	Fsh.	7	25	1915	do.	Ketchikan, Alaska.
207636		Ga. s.	Sebasco	15	6	47.1	12.4	3.6	Frt.	2	25	1910	Walboro, Me.	Portland, Me.
217746		Ga. y.	Sebonac	128	51	122.1	17.5	9.0	Yot.	8	80	1919	Hyannis, N. J.	New York, N. Y.
117201		Ga. s.	Sedro	12	8	33.8	11.0	3.5	Pas.	1		1900	Port Gamble, Wash.	Seattle, Wash.
208342		Ga. s.	See-Am	11	7	47.5	11.8	4.0	Frt.	3	20	1911	Capeville, Wash.	Port Townsend, Wash.
216736		Ga. s.	See and See	8	6	37.5	10.4	4.4	Mso.	1	32	1917	Long Island City, N. Y.	New York, N. Y.
219784		Ga. s.	Seokum	12	9	35.3	12.1	4.0	Fsh.	1	14	1920	Seattle, Wash.	Seattle, Wash.
203464		Ga. s.	Seochoet	35	6	57.6	13.1	6.9	Frt.	4		1906	The Bronx, N. Y.	San Juan, P. R.
213190		Ga. s.	Selca	26	18	45.6	13.6	5.9	Fsh.	5	30	1915	Seattle, Wash.	Seattle, Wash.
57783		Ga. s.	Selma	6	6	29.0	12.0	2.8	Fsh.	1	12	1876	Marblehead, Mass.	Patchogue, N. Y.
116925		Ga. s.	Selma	29	19	50.0	14.0	7.0	Fsh.	2		1893	Victoria, B. C.	Seattle, Wash.
207826		Ga. y.	Selma	20	19	45.0	12.0	6.3	Yct.	1	60	1910	Poughkeepsie, N. Y.	Fall River, Mass.
212430	LDNG	Ga. y.	Selma	18	14	42.0	10.9	5.5	Yct.	2		1911	West Lynn, Mass.	Philadelphia, Pa.
206050		Ga. s.	Selmlede	8	8	31.2	8.9	4.8	Frt.	1	12	1908	Marblehead, Mass.	Marblehead, Mass.
200116		Ga. s.	Seltrada	31	29	54.3	16.8	5.3	Pas.	2		1903	Toms River, N. J.	New York, N. Y.
214876		Ga. s.	Semidi	38	17	55.2	16.7	7.8	Fsh.	3	85	1917	Astoria, Ore.	Astoria, Ore.
115911		Ga. s.	Semimole	10	10	36.6	12.5	4.2	Frt.	1	40	1881	Hyannis, Mass.	Fall River, Mass.
201836		Ga. s.	Seminole	9	8	65.6	11.8	2.0	Pas.	1	60	1907	Holly Hill, Fla.	St. Augustine, Fla.
205621		Ga. s.	Seminole	16	15	40.0	11.5	5.0	Frt.	3	45	1901	Jersey City, N. J.	New York, N. Y.
231126		Ga. s.	Sominole	2	6	34.5	10.7	4.6	Fsh.	1	30	1913	Racine, Wis.	Chicago, Ill.
214691		Ga. y.	Seminole Queen	47	39	61.5	16.3	3.6	Yot.	2	16	1910	St. Augustine, Fla.	Miami, Fla.
202594		Ga. y.	Semkall	19	13	44.2	10.1	4.3	Yct.	1		1905	New Rochelle, N. Y.	New York, N. Y.
208333		Ga. s.	Senator	41	11	58.0	16.4	7.4	Fsh.	10	50	1911	Seattle, Wash.	Seattle, Wash.
212036		Ga. s.	Senator	24	16	41.1	13.9	6.2	Fsh.	8	25	1914	do.	Do.
117035	KQTV	Ga. y.	Seneca	65	61	81.8	20.4	9.7	Yct.	10	40	1901	Brooklyn, N. Y.	Boston, Mass.
117058		Ga. y.	Seneca	16	11	35.0	12.0	5.3	Yct.	1		1901	Newport News, Va.	Philadelphia, Pa.
209323		Ga. s.	Seneca	11	10	32.4	9.3	3.5	Frt.	2	16	1910	Milwaukee, Wis.	Milwaukee, Wis.
115939	KFDL	Ga. y.	Sentinel	74	50	102.5	19.0	7.0	Yct.	5		1883	Brooklyn, N. Y.	New York, N. Y.
205058		Ga. s.	Sentinel	10	7	40.4	10.8	4.4	Tow.	1	50	1903	Oakland, Cal.	San Francisco, Cal.
220042		Ga. s.	Sentinel	31	21	47.0	14.0	6.0	Fsh.	0	65	1920	Tacoma, Wash.	Tacoma, Wash.
220283		Ga. y.	Sentinel	83	44	105.9	15.1	8.2	Yct.	2		1918	Clayton, N. Y.	Chicago, Ill.
206517		Ga. s.	Seome	41	29	64.4	14.6	4.6	Pas.		40	1909	Detroit, Mich.	Detroit, Mich.
213698		Ga. s.	September Morn.	10	7	37.8	9.4	2.5	Pas.	1	22	1915	Bull Bay, Minn.	St. Paul, Minn.
210593		Ga. s.	Serelda	10	7	32.0	9.8	3.8	Frt.	1	12	1912	Austin, Wash.	Seattle, Wash.
210126		Ga. y.	Serenity	17	13	43.0	9.4	7.3	Yot.	1	35	1912	Salisbury, Md.	Philadelphia, Pa.
116064		Ga. s.	Sergeant	7	7	32.8	14.0	3.4	Pas.	2		1870	Islip, N. Y.	New York, N. Y.
211803		Ga. s.	Service	14	13	36.0	13.0	4.0	Frt.	2	12	1913	St. Ignace, Mich.	Grand Haven, Mich.
215803		Ga. s.	Service	33	21	59.2	14.6	5.7	Fsh.	10	60	1917	Eden, Fla.	Miami, Fla.
218664		Ga. p.	Service	12	10	41.3	12.5	2.9	Tow.	2	60	1919	Kansas City, Kans.	Kansas City, Mo.
221283		Ga. s.	Service	54	37	59.9	15.4	8.4	Fsh.	8	75	1921	Seattle, Wash.	Seattle, Wash.
208612		Ga. s.	Setrocana	38	25	50.0	16.0	5.6	Fsh.	3	100	1911	Anacortes, Wash.	Do.
218526		Ga. s.	Sevan	6	5	29.5	8.7	3.8	Fsh.	1		1914	Atgola, N. Y.	Buffalo, N. Y.
205534		Ga. s.	Sevarg	25	17	49.2	17.3	4.5	Frt.	2	25	1908	Salisbury, Md.	Baltimore, Md.
209502		Ga. s.	Seven Bells	12	8	40.2	15.0	4.4	Frt.	1		1871	San Francisco, Cal.	San Francisco, Cal.
211350		Ga. s.	Seven Bros.	14	9	34.0	11.5	3.6	Fsh.	7	12	1913	Seattle, Wash.	Wrangell, Alaska
207755		Ga. s.	Seven Brothers	13	11	40.3	11.4	4.1	Fsh.	6	20	1909	Sea Bright, N. J.	Philadelphia, Pa.
117191		Ga. s.	Seven Marys	24	21	64.0	16.0	4.0	Fsh.	12		1902	Salisbury, Md.	Beaufort, N. C.
218341		Ga. p.	Seven Mile Ferry	15	15	60.0	17.5	2.0	Fer.	1	10	1918	Clarksville, Tenn.	Nashville, Tenn.
207463		Ga. s.	Sewanhaka	24	14	53.5	16.0	6.3	Frt.	2		1910	Lubeck, Me.	Eastport, Me.
210939		Ga. s.	Seymour	65	44	65.8	18.0	8.9	Fsh.	14	90	1913	Tacoma, Wash.	Tacoma, Wash.
216592		Ga. s.	Seymour	7	6	30.4	8.6	4.1	Fsh.	2	40	1918	Seattle, Wash.	Seattle, Wash.
204311		Ga. s.	Shad	17	13	43.8	10.0	5.2	Frt.	3	60	1907	Boston, Mass.	Philadelphia, Pa.
205347	KWQG	Ga. y.	Shada	66	42	84.8	15.4	7.0	Yct.	3	100	1908	do.	Boston, Mass.
214010	LFWG	Ga. y.	Shadow	23	22	46.0	12.4	6.7	Yct.	2	40	1916	Bristol, R. I.	New York, N. Y.
207424		Ga. s.	Shakan	35	24	59.8	16.5	5.3	Fsh.	2	75	1910	Anacortes, Wash.	Seattle, Wash.
208680		Ga. s.	Shallotte	14	13	49.0	12.6	3.8	Frt.	2		1911	Shallotte, N. C.	Wilmington, N. C.
115790		Ga. s.	Shamrock	37	35	59.6	20.4	6.2	Frt.	2		1881	Somerset County, Md.	Newport News, Va.
116151		Ga. s.	Shamrock	48	37	68.4	20.1	7.4	Pas.	5		1887	Brooklyn, N. Y.	New York, N. Y.

¹ Formerly ga. s. Kate Mirkovicha.

² Formerly ga. y. Victory.

³ Formerly (a) British st. s. Shelby.

⁴ Formerly (b) British sch. Selma.

⁵ Formerly ga. y. Elfin.

⁶ Formerly ga. s. Uncle Sam.

⁷ Formerly (a) U. S. submarine chaser 411.

⁸ Formerly (b) ga. y. Brunette.

⁹ Formerly (a) ga. s. Shad.

¹⁰ Formerly (b) U. S. S. Shad.

MERCHANT MOTOR VESSELS OF THE UNITED STATES—Continued.

Official No.	Signal letters.	Rig.	Name of vessel.	Gross tonnage.	Net tonnage.	Length.	Breadth.	Depth.	Service.	Crew.	Indicated horsepower.	When built.	Where built.	Home port (where permanent issues).
116927		Ga. s.	Shamrock	12	7	Feet. 49.6	Feet. 13.7	Feet. 3.0	Frt.	1	10	1899	Davis, N. C.	Beaufort, N. C.
116957		Ga. s.	Shamrock	32	21	56.2	16.3	6.9	Fsh.	5	5	1900	Ballard, Wash.	Seattle, Wash.
117071		Ga. s.	Shamrock	5	5	37.5	13.3	3.0	Oys.	3	3	1901	Hunting Creek, Va.	Reedville, Va.
117255		Ga. s.	Shamrock	9	7	34.3	13.2	5.3	Frt.	1	1	1903	Eastport, Me.	Eastport, Me.
202678		Ga. s.	Shamrock	9	6	37.7	12.0	7.6	Yct.	2	2	1905	Winthrop, N. C.	Washington, N. C.
202893		*Ga. p.	Shamrock	12	12	59.3	13.3	2.7	Tow.	1	1	1906	Higginsport, Ohio	Louisville, N. C.
207068		*Ga. p.	Shamrock	11	8	46.6	11.4	3.2	Frt.	3	22	1909	Cut Off, La.	New Orleans, La.
209578		Ga. s.	Shamrock	13	9	38.5	11.9	4.6	Frt.	2	27	1912	Tacoma, Wash.	Cordova, Alaska.
211017		Ga. s.	Shamrock	14	13	54.0	14.0	4.3	Msc.	2	20	1913	Supply, N. C.	Wilmington, N. C.
213220		Ga. s.	Shamrock	15	12	34.6	11.0	3.0	Pas.	2	20	1911	Joliet, Ill.	Chicago, Ill.
217509		Ga. s.	Shamrock	10	7	34.4	8.0	3.0	Pas.	2	24	1914	Chowport, Ky.	Louisville, Ky.
220266		Ga. s.	Shamrock	40	27	54.8	15.1	7.2	Fsh.	7	50	1920	Tacoma, Wash.	Tacoma, Wash.
220389		Ga. s.	Shamrock	18	12	47.5	12.6	3.8	Tow.	1	60	1920	Westlake, La.	New York, N. Y.
213949		Ga. s.	Shamrock II.	19	13	44.4	12.3	5.5	Fsh.	2	45	1916	Tacoma, Wash.	Seattle, Wash.
215030		Ga. s.	Shamrock III.	39	26	55.9	15.5	7.1	Fsh.	7	20	1917	Do.	Do.
218475		*Ga. p.	Shamrock No. 2.	22	13	58.5	13.9	2.0	Tow.	2	35	1918	Charleston, W. Va.	Pittsburgh, Pa.
211118		Ga. s.	Shannon	19	8	60.1	14.1	3.9	Frt.	1	14	1913	Laban, Va.	Norfolk, Va.
208516		Ga. y.	Shark	18	15	52.4	10.8	5.0	Yct.	2	40	1911	Sallsbury, Md.	Wilmington, Del.
217820		Ga. s.	Shark	6	5	24.0	8.4	2.9	Tow.	2	15	1916	Kewaunee, Wis.	Milwaukee, Wis.
210762		Ga. y.	Shark III.	23	21	52.3	12.0	5.8	Yct.	2	2	1912	Greenwich, Conn.	Philadelphia, Pa.
206437		*Ga. p.	Sharp Shooter	11	7	46.4	12.7	2.2	Frt.	1	1	1904	Delks Bluff, Fla.	Jacksonville, Fla.
210457		Ga. s.	Shaw	11	7	36.1	12.7	4.0	Fsh.	1	32	1912	Shaw Island, Wash.	Port Townsend, Wash.
206235	LBCN	Ga. y.	Shawna	53	43	73.5	18.0	9.6	Yct.	5	60	1909	Boston, Mass.	Boston, Mass.
203131		Ga. s.	Shawnee	8	5	34.8	9.7	4.1	Pas.	1	1	1906	Mariners Harbor, N. Y.	Oswego, N. Y.
213851		Ga. y.	Shawnee	43	31	63.4	17.4	9.1	Yct.	2	22	1916	Boston, Mass.	San Francisco, Cal.
203093		Ga. s.	Sheepshead	13	11	43.2	12.4	4.1	Pas.	2	2	1906	Brooklyn, N. Y.	Wilmington, Del.
203759	KVSH	Ga. y.	Shella	47	39	56.9	17.9	7.1	Yct.	2	25	1906	West Haven, Conn.	Buffalo, N. Y.
210870		Ga. s.	SHEDONIA II.	9	9	31.0	8.0	4.0	Pas.	1	24	1912	Grafton, Ill.	Chicago, Ill.
117106		Ga. s.	Shell	16	9	50.0	14.5	3.5	Frt.	1	30	1901	Alyso, Cal.	San Francisco, Cal.
218827		Ga. y.	Shelter	19	16	46.6	12.0	3.5	Yct.	1	30	1919	Atlantic City, N. J.	Philadelphia, Pa.
212515		Ga. s.	Shennandoah	23	16	41.9	12.8	5.3	Fsh.	1	20	1914	Ketchikan, Alaska	Ketchikan, Alaska
110258		Ga. s.	Sherrill	14	12	41.1	11.4	5.5	Frt.	2	20	1889	Noank, Conn.	New London, Conn.
216122		Ga. s.	Sherrill Point	37	15	56.4	17.0	4.6	Ten.	3	60	1918	Vancouver, Wash.	Ketchikan, Alaska
214221		Ga. s.	Shipard of the Hills	17	15	59.6	12.3	3.8	Pas.	6	60	1916	Branson, Mo.	St. Louis, Mo.
219136		Ga. s.	Shipard	12	9	33.5	13.1	3.2	Pas.	2	16	1919	Mount Pleasant, S. C.	Charleston, S. C.
219880	LRST	Ga. s.	Shirlog	1,353	1,048	222.1	40.0	13.0	Frt.	9	600	1918	Savannah, Ga.	New York, N. Y.
218197		*Ga. p.	Shirlog	61	38	61.9	20.5	6.6	Frt.	2	100	1919	Antioch, Cal.	San Francisco, Cal.
219618		Ga. s.	Shirlog	23	18	43.3	13.1	6.1	Fsh.	8	35	1920	Seattle, Wash.	Ketchikan, Alaska
116515		Ga. s.	Shirlog S. Beard	7	7	27.6	10.9	6.6	Fsh.	1	1	1892	Bremen, Me.	Portland, Me.
217918		Ga. s.	Sherwood	17	12	51.0	12.5	4.9	Fsh.	5	45	1918	Wilmington, Cal.	Los Angeles, Cal.
209869		Ga. s.	Shetucket	28	14	56.6	18.0	5.0	Pas.	3	90	1912	Norfolk, Conn.	Portsmouth, N. H.
215884		Ga. s.	SIBB II.	23	22	33.0	12.0	3.7	Dem.	1	28	1917	New York, N. Y.	New York, N. Y.
208440		*Ga. p.	Shifter No. 2	103	11	65.4	12.0	2.0	Pas.	1	18	1911	Sardis, Ohio	Pittsburgh, Pa.
210182		Ga. s.	Shifon-on	7	6	24.5	7.2	3.3	Fsh.	2	10	1912	Plum Island, Wis.	Milwaukee, Wis.
218744		Ga. s.	Shirley	11	9	37.6	10.3	4.1	Fsh.	2	25	1919	Tatoosh, Wash.	Seattle, Wash.
215752		Ga. s.	Shirley C.	8	8	84.8	8.0	2.2	Pas.	1	18	1917	Friar Point, Miss.	Memphis, Tenn.
217695		Ga. s.	Shishaldin	30	12	61.1	14.9	4.6	Fsh.	1	1919	Vancouver, Wash.	Portland, Oreg.	
209077		Ga. s.	Shokogton	30	28	50.0	10.0	6.0	Pas.	2	40	1911	Muskegon, Mich.	Chicago, Ill.
213503		Ga. s.	Show Me	9	7	30.2	7.7	3.4	Pas.	2	24	1913	Alton, Ill.	St. Louis, Mo.
202814		Ga. s.	Show Me	9	6	30.6	9.1	3.7	Msc.	1	20	1906	Juneau, Alaska	Juneau, Alaska
207285	LBJV	Ga. y.	Shrewsbury	77	41	94.4	15.0	7.7	Yot.	4	200	1910	Boston, Mass.	New York, N. Y.
209686		Ga. s.	Shui Cha	28	23	56.8	15.6	4.5	Msc.	1	50	1912	Morhead City, N. C.	Do.
214703		Ga. s.	Shumagin	25	17	49.7	13.1	5.5	Fsh.	5	40	1917	Seattle, Wash.	Seattle, Wash.
203070		Ga. y.	Shur	23	23	58.0	12.6	5.2	Yct.	2	40	1906	Lynn, Mass.	Rochester, N. Y.
157303		Ga. s.	Shurr	31	21	52.0	13.8	6.1	Fsh.	2	100	1891	Astoria, Oreg.	Seattle, Wash.
117133		Ga. s.	Sibyl	29	18	51.9	16.2	7.3	Cod.	8	8	1902	Port Jefferson, N. Y.	Gloucester, Mass.
210226		Ga. s.	Sicilia	5	5	23.8	7.2	3.2	Fsh.	4	10	1911	Milwaukee, Wis.	Chicago, Ill.
207760		Ga. s.	Sickle	24	21	59.0	17.3	3.8	Fsh.	12	20	1910	Williston, N. C.	Beaufort, N. C.
203899		Ga. s.	Sidney	9	6	39.9	10.2	3.9	Fsh.	1	23	1907	Ballard, Wash.	Seattle, Wash.
216004		Ga. s.	Sidney and Wayne	24	21	38.6	11.5	3.5	Fsh.	3	16	1918	Vermilion, Ohio	Sandusky, Ohio
214033		Ga. s.	Sierra	8	6	35.3	9.5	3.9	Pas.	1	18	1916	Seattle, Wash.	Seattle, Wash.
214391	LQHR	Ga. s.	Sierra	1,034	743	210.6	42.5	14.8	Frt.	22	640	1916	Hoquiam, Wash.	San Francisco, Cal.
93211	KRWV	Ga. y.	Siesta	14	39	67.1	15.0	3.3	Yct.	4	1	1900	Croton, N. Y.	Burlington, Vt.
117248	KQWH	Ga. y.	Siesta	32	32	57.7	15.1	8.4	Yct.	2	1	1900	New Bedford, Mass.	New York, N. Y.
202220	KTWN	Ga. y.	Siesta	31	26	78.8	11.7	5.1	Yct.	2	1	1903	New York, N. Y.	Do.
218748	LSKP	Ga. y.	Siesta	132	114	89.6	19.5	8.0	Yot.	6	100	1919	Holly Hill, Fla.	St. Augustine, Fla.
116034		Ga. y.	Signal	18	14	37.7	15.0	6.2	Yct.	2	1	1883	Piermont, N. Y.	Baltimore, Md.
214701	LJDK	Ga. s.	Signal	19	13	40.7	12.2	6.1	Fsh.	4	30	1917	Tacoma, Wash.	Juneau, Alaska
215184		Ga. s.	Signal	23	16	54.3	12.0	5.5	Yct.	3	300	1917	New York, N. Y.	New York, N. Y.
211071		Ga. s.	Signess	14	12	39.1	10.9	3.4	Pas.	1	21	1913	Darnes Point, Fla.	Jacksonville, Fla.
203784		Ga. s.	Signaw	18	14	44.5	14.8	4.2	Oys.	2	30	1906	Bridgeport, Conn.	Bridgeport, Conn.
213317		Ga. s.	Sinora	6	5	28.4	8.0	3.1	Fsh.	2	20	1911	Manitowoc, Wis.	Grand Haven, Mich.
215615		Ga. s.	Sinora	11	7	38.2	10.3	4.9	Fsh.	2	22	1917	Seattle, Wash.	Seattle, Wash.
211259		Ga. s.	Sitig McLoon	26	15	62.3	14.5	6.3	Frt.	2	50	1913	East Boothbay, Me.	Rockland, Me.

1 Formerly ga. y. Dohema, Jr.

2 Formerly ga. y. Shlyessa IV.

3 Formerly ga. y. Shrewsbury.
4 U. S. S. Shrewsbury.

5 Formerly st. y. Friendship V.

6 Formerly st. s. Dispatch.

7 Formerly ga. y. Marie.

8 Formerly ga. y. Augusta II.

9 Sold allen Sept. 30, 1920.

† Oil engine.

MERCHANT MOTOR VESSELS OF THE UNITED STATES—Continued.

Official No.	Signal letters.	Rig.	Name of vessel.	Gross tonnage.	Net tonnage.	Length.	Breadth.	Depth.	Service.	Crew.	Indicated horsepower.	When built.	Where built.	Home port (where permanent document issues).
213917		Ga. s.	Siloam	24	16	49.2	13.9	5.6	Fsh.	2	30	1916	Seattle, Wash.	Seattle, Wash.
116810		Ga. s.	Silver Chief	12	10	37.6	13.0	3.5	Tow.	3	1898	Charlevoix, Mich.	Grand Haven, Mich.
209706		Ga. s.	Silver City	21	14	47.8	14.2	3.2	Tow.	5	35	1912	Tampa, Fla.	Tampa, Fla.
216242		Ga. s.	Silver Gate	42	22	54.3	16.7	6.4	Frt.	4	125	1918	San Diego, Cal.	San Diego, Cal.
211554		Ga. s.	Silver Heels	14	9	40.5	10.5	4.4	Yct.	1	25	1913	Chicago, Ill.	Gulfpport, Miss.
215470		Ga. y.	Silverheels II	32	21	57.5	12.2	5.0	Yct.	1	225	1917	Detroit, Mich.	Detroit, Mich.
204281		Ga. s.	Silver King	13	8	43.2	12.2	3.3	Fsh.	1	1907	Hollivar, Tex.	Galveston, Tex.
217907		Ga. s.	Silver King	33	29	44.0	15.0	3.2	Fsh.	6	32	1919	Seattle, Wash.	Seattle, Wash.
209273		Ga. s.	Silver Leaf	9	9	31.5	9.5	4.0	Fsh.	3	10	1903	West De Pere, Wis.	Milwaukee, Wis.
221281		Ga. s.	Silver Moon	11	9	34.3	11.0	3.7	Tow.	1	20	1921	St. James, Mich.	Grand Haven, Mich.
116116		Ga. s.	Silver Spray	10	6	48.0	12.3	2.6	Oys.	1	1886	Cristfield, Md.	Newport News, Va.
212123		Ga. s.	Silver Spray	20	17	52.4	13.4	3.8	Msc.	2	30	1914	Marshallberg, N. C.	Norfolk, Va.
216071		Ga. s.	Silver Spray	12	6	44.7	12.4	4.9	Fsh.	2	35	1913	San Diego, Cal.	San Diego, Cal.
218431		Ga. s.	Silver Spray	42	17	59.0	15.2	7.2	Fsh.	8	65	1919	Los Angeles, Cal.	Los Angeles, Cal.
221394		Ga. s.	Silver Spray	15	10	41.2	11.6	4.0	Fsh.	2	30	1920	North Manitow Island, Mich.	Grand Haven, Mich.
203522		Ga. s.	Silver Spring	14	11	47.7	11.0	3.5	Frt.	2	15	1904	Ladies Island, S. C.	Charleston, S. C.
212808		Ga. s.	Silver Springs	31	20	43.4	14.0	4.3	Yct.	3	40	1915	Silver Springs, Fla.	Jacksonville, Fla.
207120		Ga. s.	Silver Star	9	7	32.0	9.6	3.8	Fsh.	1	12	1906	Two Rivers, Wis.	Grand Haven, Mich.
214586		Ga. s.	Silver Star	13	9	38.4	11.2	4.8	Frt.	2	60	1916	Miami, Fla.	Miami, Fla.
116255		Ga. s.	Silver Wave	18	19	54.8	10.9	5.2	Msc.	1	65	1889	Bandon, Ore.	Nome, Alaska.
213310		Ga. s.	Silver Wave	15	12	39.4	12.8	4.4	Fsh.	6	20	1915	Poulsbo, Wash.	Seattle, Wash.
220063		Ga. s.	Silver Wave	41	22	61.0	15.3	6.9	Fsh.	8	60	1920	Los Angeles, Cal.	Los Angeles, Cal.
116901	KPGL	Ga. y.	Simitar	30	27	55.2	15.0	7.9	Yct.	4	20	1899	South Boston, Mass.	New York, N. Y.
207012		Ga. y.	Simple Life	27	15	45.8	10.5	3.4	Yct.	2	40	1910	Jacksonville, Fla.	Tampa, Fla.
210153		Ga. y.	Sinbad	18	12	45.6	10.6	4.6	Yct.	1	70	1911	Detroit, Mich.	Detroit, Mich.
212101		Ga. y.	Sinbad	54	37	83.5	14.5	6.0	Yct.	2	2	1914	New York, N. Y.	New York, N. Y.
221143		Ga. s.	Sinbad	14	10	48.1	9.6	4.8	Msc.	2	60	1901	Portsmouth, N. H.	Do.
210330		Ga. y.	Sinbad III	19	16	50.0	11.1	5.0	Yct.	1	50	1912	Boston, Mass.	Tampa, Fla.
212331		Ga. s.	Sinbad V	50	23	77.4	14.1	5.0	Yct.	5	80	1914 do.	Boston, Mass.
214236		Ga. y.	Sinco	8	5	38.9	11.7	3.2	Fsh.	2	2	1916	Ecorse, Mich.	Detroit, Mich.
216681		Ga. y.	Sinco	20	14	58.3	10.0	5.1	Yct.	2	720	1918	New York, N. Y.	New York, N. Y.
116561		Ga. s.	Sinbad	9	7	32.7	14.0	3.3	Fsh.	1	20	1886	Bayport, N. Y.	Do.
200027		Ga. s.	Sineth	7	7	28.6	11.5	5.8	Fsh.	2	1892	Camden, Me.	Ellsworth, Me.
213431		Ga. s.	Sir Francis	7	5	32.9	10.0	3.4	Pas.	1	1915	Tacoma, Wash.	Seattle, Wash.
219977		Ga. s.	Sir Francis	11	9	37.1	11.6	4.8	Fsh.	2	5	1920	Stanwood, Wash.	Do.
207576		Ga. s.	Sir Knight	6	6	30.0	9.5	4.0	Pas.	1	18	1909	Harbor Springs, Mich.	Grand Haven, Mich.
218550		Ga. s.	Sir Thomas	7	7	38.4	13.4	4.0	Oys.	2	10	1902	Bridgeport, Conn.	Providence, R. I.
116039		Ga. s.	Siren	5	5	23.0	12.3	3.4	Fsh.	1	1885	Noank, Conn.	Greenport, N. Y.
116906		Ga. s.	Siren	8	8	28.7	12.0	4.9	Pas.	2	20	1899	Clifton, N. Y.	New York, N. Y.
216081		Ga. s.	Siren	41	33	55.7	15.4	7.0	Tow.	3	60	1918	Tacoma, Wash.	Seattle, Wash.
210713		Ga. s.	Sirena	13	11	38.2	9.2	4.7	Frt.	1	40	1912	San Diego, Cal.	San Diego, Cal.
206049		Ga. y.	Sirlon	21	21	51.2	13.4	7.7	Yct.	1	18	1909	Marblehead, Mass.	Albany, N. Y.
214145		Ga. s.	Sirlus	21	17	42.4	12.5	5.6	Fsh.	4	20	1916	Seattle, Wash.	Juneau, Alaska.
216911		Ga. p.	Sis	22	14	58.9	14.0	2.2	Tow.	1	25	1918	Wrightsville, Ohio.	Cincinnati, Ohio.
201468		Ga. y.	Sisama	19	13	49.4	12.4	4.3	Yct.	3	1904	Detroit, Mich.	Detroit, Mich.
210271		Ga. s.	Sisco	12	8	35.5	10.9	5.0	Frt.	2	20	1912	Port Richmond, N. Y.	New York, N. Y.
211437		Ga. y.	Sispud II	29	23	52.6	12.1	6.4	Yct.	2	50	1913	New York, N. Y.	Do.
211598		Ga. s.	Sitka	74	60	73.0	18.4	8.4	Fsh.	10	75	1913	Seattle, Wash.	Seattle, Wash.
216442		Ga. s.	Sitsoki	11	7	40.7	8.1	4.2	Pas.	1	20	1911	Oshkosh, Wis.	Chicago, Ill.
207807		Ga. s.	Siuslaw	10	9	35.0	9.0	3.0	Pas.	2	10	1910	Acme, Ore.	New York, N. Y.
117037		Ga. s.	Siva	33	30	55.0	16.6	5.0	Oys.	3	1901	Stratford, Conn.	New York, N. Y.
215980		Ga. s.	Skandia Pacific	14	10	43.6	11.0	4.7	Frt.	1	38	1917	Los Angeles, Cal.	Los Angeles, Cal.
204495		Ga. s.	Skate	10	7	31.1	10.8	3.2	Pas.	1	1907	Ballard, Wash.	Seattle, Wash.
220669		Ga. y.	Skedaddle	13	12	57.8	10.0	4.8	Yct.	3	750	1917	Greenport, N. Y.	New York, N. Y.
203080		Ga. s.	Skeeter	12	8	45.9	8.2	2.4	Pas.	1	1906	Coupeville, Wash.	Seattle, Wash.
204420	KWGM	Ga. y.	Skldbladnir	70	55	90.0	15.8	6.0	Yct.	6	300	1907	Wilmington, Cal.	Los Angeles, Cal.
216144		Ga. y.	Skink	17	12	48.1	10.0	4.8	Yct.	2	180	1917	Boston, Mass.	Boston, Mass.
220090		Ga. y.	Skipack	21	14	58.2	9.5	5.6	Yct.	2	400	1920	New York, N. Y.	New York, N. Y.
209548		Ga. s.	Skipjack	10	7	32.8	11.2	4.8	Fsh.	2	10	1912	Seattle, Wash.	Juneau, Alaska.
202615		Ga. s.	Skipper	11	8	43.0	14.0	3.5	Mso.	1	25	1905	Flatland, N. Y.	New York, N. Y.
204921		Ga. s.	Skipper	10	6	36.8	11.7	4.0	Frt.	2	1908	Mount Pleasant, S. C.	Charleston, S. C.
208137		Ga. s.	Skipper	16	11	52.3	11.3	4.3	Tow.	2	50	1910	Westlake, La.	Galveston, Tex.
218858		Ga. y.	Skipper Bill	21	20	42.7	15.0	4.4	Yct.	1	40	1919	Stratford, Conn.	Bridgeport, Conn.
202818		Ga. s.	Skookum	26	23	51.4	12.6	5.1	Fsh.	6	1905	Stanwood, Wash.	Seattle, Wash.
206368		Ga. s.	Skookum	14	9	41.8	11.1	4.6	Fsh.	3	50	1909	Seattle, Wash.	Do.
213163		Ga. s.	Skookum	6	5	28.1	8.4	3.2	Fsh.	1	12	1915 do.	Ketchikan, Alaska.
213434		Ga. s.	Skukum	8	7	33.0	10.1	4.3	Fsh.	1	1915	San Diego, Cal.	San Diego, Cal.
121191	KRBP	Ga. y.	Skylark	19	16	61.0	10.2	5.2	Yct.	New York, N. Y.	New York, N. Y.
149223		Ga. s.	Skylark	14	10	48.2	11.4	4.1	Frt.	1	1902	Warrenton, Ore.	Seattle, Wash.
215104		Ga. s.	Slaven	85	27	51.0	15.1	6.9	Fsh.	7	40	1917	Tacoma, Wash.	Do.
117185		Ga. s.	Sly Fox	9	7	39.9	12.9	3.6	Frt.	2	1902	Crittenden, Va.	Norfolk, Va.
210358		Ga. s.	Smile	7	7	30.5	9.6	4.0	Frt.	1	12	1912	Astoria, Ore.	Seattle, Wash.
217781		Ga. s.	Smile	8	7	31.5	9.4	4.2	Fsh.	3	14	1910	Seattle, Wash.	Do.
220059		Ga. s.	Smile	42	20	59.9	17.2	5.0	Fsh.	1	60	1920	Vancouver, Wash.	Do.
220736		Ga. s.	Smiles	8	6	32.0	10.5	4.3	Fsh.	2	9	1920	Sitka, Alaska.	Juneau, Alaska.

† Formerly ga. y. Drusilla.
 * Formerly U. S. N. Breaker.
 • Formerly ga. y. St. Louis III.

† Formerly ga. y. Paloma.
 • Formerly ga. s. Leyota.

• Formerly ga. y. Franeda.
 † Oil engine.

MERCHANT MOTOR VESSELS OF THE UNITED STATES—Continued.

Official No.	Signal letters.	Rlg.	Name of vessel.	Gross tonnage.	Net tonnage.	Length.	Breadth.	Depth.	Service.	Crew.	Indicated horsepower.	When built.	Where built.	Home port (where permanent document issues).
202102		Ga. s.	Smith Brothers.....	9	7	28.4	12.0	3.7	Fsh.	2	8	1903	Greenwich, R. I.....	Newport, R. I.
202322		Ga. s.	Smiths.....	17	11	47.1	14.6	4.2	Oys.	1	28	1905	Alameda Point, Cal.....	San Francisco, Cal.
220810		Ga. s.	Smuggler.....	16	8	49.5	11.0	4.4	Frt.	1	30	1920	Battery Park, Va.....	Norfolk, Va.
210755		Ga. s.	Smyth.....	15	10	40.3	11.2	9.0	Frt.	2	50	1912	Beaumont, Tex.....	Port Arthur, Tex.
208705		*Ga. p.	Snail.....	13	8	52.0	11.5	3.0	Pas.	1	24	1909	Madison, Ill.....	St. Louis, Mo.
221379		*Ga. p.	Snake Creek Ferry.....	15	12	19.5	16.6	2.7	Per.	2	15	1921	Snake Creek, S. Dak.....	Pembina, N. Dak.
216486		*Ga. p.	Snake River.....	13	10	52.4	18.1	2.1	Per.	1	32	1918	Ainsworth, Wash.....	Portland, Oreg.
218015		Ga. s.	Snark.....	11	7	41.4	11.8	4.1	Fsh.	2	30	1910	Bay Center, Wash.....	Astoria, Oreg.
116646		Ga. s.	Sneak.....	5	5	30.0	12.7	3.3	Oys.	1	1	1886	Northport, N. Y.....	Bridgeport, Conn.
218204		Ga. s.	Snipe II.....	7	6	30.1	9.1	4.2	Fsh.	1	6	1919	Seabeck, Wash.....	Seattle, Wash.
208831		Ga. s.	Snoopsy.....	21	21	46.0	24.4	2.5	Per.	2	24	1911	Poplar, Mont.....	Great Falls, Mont.
201787		Ga. s.	Snowball.....	7	7	37.0	10.4	3.0	Fsh.	1	7	1900	Ballard, Wash.....	Juneau, Alaska.
212757		Ga. s.	Snowdeer.....	16	14	35.0	10.6	4.6	Fsh.	2	28	1914	West De Pere, Wis.....	Milwaukee, Wis.
219888	LWMB	Ga. s.	Snowg.....	27	23	42.0	14.5	4.5	Yot.	1	65	1920	Salisbury, Md.....	Philadelphia, Pa.
215059		Ga. s.	Soc.....	32	27	52.5	14.5	6.1	Fsh.	7	40	1917	Anacortes, Wash.....	Tacoma, Wash.
162949		Ga. s.	Society No. 1.....	850	514	185.0	35.0	15.0	Frt.	11	28	1906	Sparrows Point, Md.....	New York, N. Y.
217723		Ga. s.	Society No. 2.....	8	5	35.8	10.7	3.6	Frt.	1	28	1919	Ghouosier, Mass.....	Do.
162946		Ga. s.	Society No. 3.....	830	631	185.0	35.0	15.0	Tnk.	4	320	1906	Sparrows Point, Md.....	Do.
209668		Ga. s.	Society No. 4.....	848	721	197.3	35.0	14.4	Tnk.	7	300	1912	Port Richmond, N. Y.....	Do.
218213		Ga. s.	Society No. 5.....	9	6	29.6	12.5	4.9	Tnk.	1	12	1915	East Boston, Mass.....	Do.
214590		Ga. s.	Society No. 6.....	97	66	85.0	20.2	7.1	Frt.	3	100	1916	Tottenville, N. Y.....	Do.
211142		Ga. s.	Sofee II.....	15	10	38.0	12.9	4.9	Fsh.	3	20	1913	Tacoma, Wash.....	Cordova, Alaska.
116765		Ga. s.	Sofee Fournica.....	25	23	46.0	15.5	4.8	Fsh.	3	20	1897	West Bay City, Mich.....	Milwaukee, Wis.
205683		Ga. s.	Sokol.....	11	7	34.0	12.0	4.2	Fsh.	3	20	1908	Tacoma, Wash.....	Juneau, Alaska.
215124		Ga. s.	Sokol.....	20	20	48.7	13.7	5.6	Fsh.	1	32	1917	Anacortes, Wash.....	San Francisco, Cal.
207906		Ga. s.	Solano.....	8	5	39.9	9.3	4.1	Frt.	1	30	1910	San Francisco, Cal.....	Do.
215697	LJCM	Ga. s.	SOLARINA.....	255	124	115.0	21.5	10.5	Fsh.	13	200	1911	Glasgow, Scotland.....	San Juan, P. R.
93373	KSJV	Ga. y.	Sollicitor.....	55	47	71.5	14.8	5.8	Yot.	3	150	1911	Newark, N. J.....	Newark, N. J.
211150		Ga. s.	Sollicitor.....	15	11	38.5	13.3	4.3	Tow.	1	40	1911	Norfolk, Va.....	Elizabeth City, N. C.
214792		Ga. s.	Sollicitor II.....	23	16	50.7	14.2	5.9	Frt.	3	70	1917	Baltimore, Md.....	Baltimore, Md.
210845	LWFR	Ga. s.	SOLITAIRE.....	3,350	2,627	315.0	43.7	27.6	Tnk.	32	1,000	1912	Baltimore, Md.....	New York, N. Y.
219125		Ga. s.	Solomon F.....	8	6	44.0	12.2	3.3	Fsh.	1	25	1919	Ward, N. Y.....	Buffalo, N. Y.
213101		Ga. s.	Solta.....	33	22	51.4	14.3	3.3	Fsh.	1	35	1915	Laurel, Wash.....	Tacoma, Wash.
211682		Ga. s.	Somelhow.....	11	9	33.3	11.1	4.0	Fsh.	6	16	1911	Brantford, Wash.....	Juneau, Alaska.
116745		Ga. s.	Somersat.....	6	5	47.0	10.9	3.2	Pas.	1	18	1881	Lawrence, Md.....	Annapolis, Md.
213236		Ga. s.	Somersat.....	15	13	43.0	12.0	3.0	Mso.	2	36	1915	Mount Vernon, Md.....	Crisfield, Md.
203104	KVJN	Ga. y.	SONNICA.....	115	102	87.2	23.0	12.2	Yot.	14	100	1916	Boston, Mass.....	New York, N. Y.
217185		Ga. s.	Sonoma.....	8	6	33.4	8.5	4.9	Fsh.	1	30	1916	Seattle, Wash.....	Seattle, Wash.
217508		Ga. s.	Sonora.....	30	15	61.2	11.6	4.3	Frt.	1	60	1919	Stockton, Cal.....	San Francisco, Cal.
219325	LVBDD	Ga. y.	Sonora.....	61	58	57.3	16.0	6.5	Yot.	3	3	1910	Holly Hill, Ill.....	St. Augustine, Fla.
212923		Ga. y.	Sonsy.....	54	38	70.5	20.7	6.0	Yot.	5	27	1915	Salisbury, Md.....	Annapolis, Md.
214364		*Ga. p.	Sophia A.....	9	9	64.0	9.6	1.7	Pas.	3	25	1918	Cloverport, Ky.....	Louisville, Ky.
117054		Ga. s.	Sophia Johnson.....	43	29	54.9	16.2	8.4	Fsh.	6	8	1901	Port Angeles, Wash.....	Seattle, Wash.
213735		Ga. s.	Sophia T.....	9	8	23.5	8.4	3.6	Fah.	1	18	1915	Manitowish, Wis.....	Milwaukee, Wis.
115255		Ga. s.	Sophia Van Name.....	20	19	46.0	18.0	4.4	Mso.	1	1874	1874	Glencove, N. Y.....	Hampton, N. Y.
127129		Ga. s.	Sophia.....	14	9	46.8	10.7	4.5	Frt.	1	1900	1900	Waurenton, Oreg.....	Astoria, Oreg.
157320		Ga. s.	Sophie.....	8	7	34.6	13.0	4.8	Mso.	1	1884	1884	Brooklyn, N. Y.....	Newark, N. J.
204333		Ga. s.	Sophie.....	10	7	54.6	8.1	2.8	Frt.	1	1907	1907	Wallsville, Tex.....	Galveston, Tex.
204470		Ga. s.	Sophie.....	10	9	33.5	9.0	4.0	Fsh.	1	14	1907	Harbor Springs, Mich.....	Grand Haven, Mich.
110693		Ga. s.	Sophie E.....	42	26	64.5	22.8	4.5	Frt.	1	27	1895	San Francisco, Cal.....	San Francisco, Cal.
117043		Ga. s.	Sophie Harve.....	14	13	42.0	13.6	3.8	Oys.	1	1	1901	Bridgeport, Conn.....	New York, N. Y.
210234		Ga. s.	Southern.....	10	9	43.0	8.9	2.3	Pas.	1	16	1899	Eden, Fla.....	St. Augustine, Fla.
217959		Ga. s.	Southern.....	7	5	28.5	9.2	4.1	Fah.	2	18	1910	Tacoma, Wash.....	Tacoma, Wash.
214393		Ga. s.	Southern.....	29	24	47.8	16.6	6.6	Fsh.	2	25	1916	Miami, Fla.....	Miami, Fla.
216284		Ga. s.	Southern.....	8	5	42.0	12.0	3.2	Mso.	3	3	1906	Mount Pleasant, S. C.....	Beaufort, S. C.
212363		*Ga. p.	Southern.....	45	45	77.0	17.0	3.6	Pas.	2	30	1911	Chamberlain, S. Dak.....	Pembina, N. Dak.
220843		*Ga. p.	Southern.....	14	6	49.0	13.2	2.9	Tow.	2	30	1912	Honoma, La.....	Morgan City, La.
210073		Ga. s.	Southern.....	13	10	59.0	20.5	2.7	Fsh.	2	16	1912	Greenport, N. Y.....	Greenport, N. Y.
208219		Ga. s.	Southern.....	18	12	40.6	12.8	4.4	Fsh.	0	1910	1910	Seattle, Wash.....	Seattle, Wash.
211270		Ga. s.	Southern.....	8	5	30.0	9.3	3.8	Fsh.	1	18	1912	Fort Myers, Fla.....	Key West, Fla.
220812		Ga. s.	Southern.....	8	6	34.0	10.3	4.4	Fsh.	1	18	1912	Sturwood, Wash.....	Seattle, Wash.
116234		Ga. y.	Southern.....	24	22	51.6	17.4	4.2	Frt.	1	1888	1888	Washington, N. C.....	Washington, N. C.
201650		Ga. y.	Southern.....	69	42	85.0	18.2	3.4	Yot.	3	50	1904	Cocoa, Fla.....	Philadelphia, Pa.
202309		Ga. y.	Southern.....	27	18	60.1	13.0	5.6	Yot.	2	60	1905	Bridgeport, Conn.....	Galveston, Tex.
205430		Ga. s.	Southern.....	72	49	68.8	15.5	7.3	Fsh.	0	200	1907	St. Louis, Mo.....	Boston, Mass.
208251		Ga. s.	Southern.....	14	12	56.0	8.7	2.1	Fsh.	1	35	1910	Seabreeze, Fla.....	St. Augustine, Fla.
214920		Ga. s.	Southern.....	36	28	60.7	15.3	6.5	Fsh.	5	50	1917	Seattle, Wash.....	Seattle, Wash.
218598		Ga. s.	Southern.....	74	59	79.6	20.7	5.8	Frt.	16	100	1919	Morehead City, N. C.....	Beaufort, N. C.
221339		Ga. s.	Southern.....	11	7	44.8	12.1	4.0	Frt.	2	22	1921	Saxis, Va.....	Cape Charles, Va.
220809	MBVK	Ga. y.	South Wind.....	20	18	42.3	13.2	5.1	Yot.	2	60	1920	Keyport, N. J.....	Newark, N. J.
115797		Ga. s.	Sovereign.....	6	5	28.3	12.6	3.0	Pas.	2	2	1881	Patchogue, N. Y.....	Do.
215582		*Ga. y.	Sovereign.....	6	7	40.0	9.9	4.3	Yot.	0	30	1911	Fort Clinton, Ohio.....	Seattle, Wash.
204558		Ga. s.	Sova.....	19	13	58.0	11.0	5.4	Pas.	1	1907	1907	Everett, Wash.....	Do.

1 Formerly (a) barge S. O. Co. No. 6.
 (b) barge S. T. Co. No. 6.
 (c) barge Society 6.
 2 Formerly (a) barge S. O. Co. No. 5.
 (b) ga. s. S. T. Co. No. 5.
 3 Formerly (a) barge S. O. Co. No. 62.
 (b) ga. s. S. T. Co. No. 62.

4 Formerly (a) British st. s. Insivera.
 (b) Danish st. s. Anholt.
 (c) American st. s. Anholt.
 (d) ga. y. Mareta III.
 (e) ga. s. Eganla.
 6 Formerly (a) ga. y. Savarona.
 7 Formerly ga. s. C. W. Alter.

8 Formerly ga. s. Cirkeneca.
 9 Formerly ga. y. Ionhyosaurus.
 10 Formerly ga. y. Eliza M.
 † Oil engine.

MERCHANT MOTOR VESSELS OF THE UNITED STATES—Continued.

Official No.	Signal letters.	Rig.	Name of vessel.	Gross tonnage.	Net tonnage.	Length.	Breadth.	Depth.	Service.	Crew.	Indicated horsepower.	When built.	Where built.	Home port (where permanent document issues).		
116759	KWBO	Ga. y.	Spalpeen.....	29	26	66.0	12.5	8.1	Yct.	2	50	1897	Bristol, R. I.....	Boston, Mass.		
210416		Ga. y.	Spark.....	19	15	46.0	11.9	5.4	Yct.	1	40	1912	Huntington, N. Y.....	New York, N. Y.		
116113		Ga. s.	Sparkle.....	11	10	36.7	13.6	4.0	Oys.	4	8	1836	Pleasant Plains, N. Y.....	Do.		
208992		Ga. s.	Sparrow.....	8	5	33.8	9.9	3.8	Fsh.	11	16	1911	Ketchikan, Alaska.....	Ketchikan, Alaska.		
211630		Ga. s.	Sparrow.....	15	10	50.6	11.7	4.5	Pas.	2	2	70	Baltimore, Md.....	Baltimore, Md.		
214944		Ga. s.	Sparrow III.....	29	16	52.4	13.2	6.0	Frt.	1	1	200	Rock Harbor, Md.....	Do.		
216450		Ga. s.	Sparrow IV.....	12	8	53.3	8.7	2.8	Frt.	2	2	250	New York, N. Y.....	Do.		
218110		Ga. s.	Spartan.....	11	9	42.2	9.0	3.7	Pas.	1	1	24	do.....	New York, N. Y.		
203354		Ga. s.	Spat.....	4	6	32.0	2.6	2.4	Msc.	1	1	1906	Bellingham, Wash.....	Seattle, Wash.	
115973		Ga. s.	Spectre.....	18	9	40.0	13.9	3.7	Pas.	5	5	12	1833	Berwick, La.....	Galveston, Tex.	
213581		Ga. s.	Speculator.....	13	9	35.4	11.2	6.1	Fsh.	4	20	1915	Seattle, Wash.....	Seattle, Wash.		
206223		Ga. y.	Speedaway.....	16	11	67.7	8.3	4.0	Yct.	2	2	200	1906	New York, N. Y.....	Washington, D. C.	
216100		Ga. s.	Speed Up.....	24	16	40.7	14.0	5.7	Pas.	2	2	28	1918	Roselle, N. J.....	Newark, N. J.	
207923		Ga. s.	Speedway.....	15	10	69.3	10.4	3.8	Pas.	3	3	30	1910	Orlolo, Md.....	Baltimore, Md.	
219972		Ga. y.	Speedway.....	48	32	74.6	12.8	7.0	Yct.	3	3	200	1920	New York, N. Y.....	New York, N. Y.	
215121		Ga. s.	Speedwell.....	28	15	51.0	14.6	6.6	Frt.	3	3	30	1917	Friendship, Me.....	Boston, Mass.	
167772		Ga. s.	Speedwell No. 2.....	60	54	55.4	22.1	6.9	Frt.	0	0	1919	Lakebay, Wash.....	Tacoma, Wash.	
221119		Ga. y.	Speelacks.....	95	64	90.4	17.0	10.2	Yct.	8	8	500	1921	New York, N. Y.....	Cleveland, Ohio.	
210996		Ga. s.	Spencer.....	52	36	60.0	10.0	7.0	Fsh.	6	6	76	1913	Seattle, Wash.....	Seattle, Wash.	
212077		Ga. s.	Spencer.....	25	17	40.1	13.1	5.1	Fsh.	6	25	1911	do.....	Do.		
205865		Ga. s.	Spencer D. Fletcher.....	10	7	46.0	15.0	3.5	Msc.	1	25	1908	Leemont, Va.....	Washington, D. C.		
205264		Ga. s.	Spider.....	8	5	34.0	8.2	3.2	Fsh.	1	1	10	1908	Anacortes, Wash.....	Port Townsend, Wash.	
210580		Ga. s.	Spider.....	7	5	30.6	10.8	2.8	Frl.	1	5	1912	Iglutalik, Alaska.....	Nome, Alaska.		
120449		Ga. s.	Spindrlft.....	23	21	38.6	17.7	6.4	Fsh.	1	16	1881	Groton, Conn.....	New York, N. Y.		
204158		KWCT	Ga. y.	Spitfire IV.....	44	38	64.4	15.0	6.1	Yct.	2	1907	Long Island, N. Y.....	New Orleans, La.	
117129			Ga. s.	Spokane.....	18	12	50.0	10.9	4.0	Pas.	1	1	1902	Sydney, Wash.....	Seattle, Wash.
215274			Ga. s.	Spokane.....	34	28	52.4	15.3	6.8	Frt.	9	20	1917	Olg Harbor, Wash.....	Los Angeles, Cal.	
209398			Ga. s.	Sport.....	8	5	29.2	6.6	3.6	Pas.	3	14	1904	Mantlowoc, Wis.....	Milwaukee, Wis.	
213261			Ga. s.	Sport.....	6	6	25.9	8.2	3.1	Fsh.	3	10	1914	Green Bay, Wis.....	Do.	
215257			Ga. s.	Sport.....	27	24	62.9	16.7	3.3	Frt.	3	30	1917	Chester, Md.....	Baltimore, Md.	
211912			Ga. s.	Sportsman.....	45	30	59.9	16.8	6.8	Yct.	1	43	1913	Marco, Fla.....	Tampa, Fla.	
216705			Ga. p.	Spot.....	7	7	34.0	9.0	2.5	Tow.	2	15	1914	Louisville Ky.....	Evanville, Ind.	
116626			Ga. s.	Spray.....	9	9	27.6	13.4	4.0	Msc.	2	1894	East Greenwich, R. I.....	Newport, R. I.	
116680			Ga. s.	Spray.....	8	5	32.3	11.8	3.1	Frt.	1	1895	Currituck, Va.....	Norfolk, Va.	
117114			Ga. s.	Spray.....	15	10	46.9	13.8	4.4	Pas.	2	40	1902	Brooklyn, N. Y.....	New York, N. Y.	
117169			Ga. s.	Spray.....	15	12	46.7	12.2	4.1	Frt.	3	1902	Fall River, Mass.....	Newport, R. I.	
201123			Ga. s.	Spray.....	13	9	60.0	9.7	3.6	Pas.	1	24	1904	Sulzer, Alaska.....	Ketchikan, Alaska.	
202390			Ga. y.	Spray.....	21	14	49.2	10.6	5.1	Yct.	1	1905	Taunton, Mass.....	Washington, D. C.	
204981			Ga. s.	Spray.....	10	5	32.3	12.6	6.8	Cod.	2	7	1908	Friendship, Me.....	Rockland, Me.	
205588			Ga. s.	Spray.....	7	7	37.8	9.2	2.7	Msc.	1	10	1905	Atlantic, N. C.....	New Bern, N. C.	
207021	Ga. s.		Spray.....	15	10	43.5	12.5	4.1	Frt.	2	20	1909	McClellanville, S. C.....	Georgetown, S. C.		
209151	Ga. y.		Spray.....	7	6	28.6	8.9	3.6	Pas.	1	15	1910	Traverse City, Mich.....	Grand Haven, Mich.		
210532	Ga. s.		Spray.....	6	6	26.2	7.8	3.0	Fsh.	1	14	1910	Mantlowoc, Wis.....	Do.		
214202	Ga. s.		Spray.....	14	10	38.6	12.5	4.4	Fsh.	2	20	1916	San Diego, Cal.....	San Diego, Cal.		
214592	Ga. s.		Spray.....	14	11	47.2	12.9	3.5	Pas.	1	30	1914	St. Andrews, Fla.....	Tampa, Fla.		
216259	Ga. s.		Spray.....	39	20	49.0	16.6	7.9	Fsh.	5	50	1917	Toledo, Oreg.....	Portland, Oreg.		
221082	Ga. s.		Spray.....	16	12	42.3	12.7	4.0	Pas.	1	38	1921	New Bedford, Mass.....	New Bedford, Mass.		
208642	Ga. y.		Spray II.....	41	37	57.0	12.6	6.0	Yct.	1	50	1911	New York, N. Y.....	Detroit, Mich.		
23699	Ga. s.		Spy.....	6	5	34.0	10.0	3.0	Frt.	6	1868	Old River, Tex.....	Galveston, Tex.		
210654	Ga. s.		Spy.....	9	8	32.3	12.4	6.3	Pas.	1	12	1892	Harrison, N. J.....	Newark, N. J.		
117181	Ga. s.		Squanto.....	133	81	105.0	24.6	10.8	Fsh.	19	1902	Essex, Mass.....	Gloucester, Mass.		
211265	Ga. s.		Squatter.....	15	14	35.0	10.2	3.9	Fsh.	3	12	1913	Marineffe, Wis.....	Milwaukee, Wis.		
221105	Ga. p.		Squiro Bill.....	19	19	51.5	12.0	2.8	Tow.	3	15	1921	Livermore, Ky.....	Louisville, Ky.		
117094	Ga. s.		Squirrel.....	14	10	56.0	15.0	4.0	Msc.	4	1901	Pocomoke City, Md.....	Newport News, Va.		
220372	Ga. s.		Stafford I.....	7	6	26.4	9.4	3.9	Fsh.	1	7	1920	Seattle, Wash.....	Seattle, Wash.		
214996	Ga. s.		Stamsund.....	22	14	44.5	12.4	6.0	Fsh.	3	40	1917	Tacoma, Wash.....	Do.		
116943	Ga. s.		Standard.....	17	14	42.5	14.7	3.9	Frt.	8	1900	Key West, Fla.....	Key West, Fla.		
117135	Ga. s.		Standard.....	33	30	54.3	15.7	4.6	Frt.	2	1902	Palchoque, N. Y.....	New York, N. Y.		
203230	Ga. s.		Standard.....	14	9	46.1	10.6	4.2	Pas.	1	30	1906	Galveston, Tex.....	Galveston, Tex.		
204773	Ga. s.		Standard.....	14	10	41.0	12.5	4.3	Pas.	6	1907	Docketon, Wash.....	Seattle, Wash.		
205372	Ga. s.		Standard.....	12	8	35.5	11.8	4.4	Msc.	1	30	1908	Hoquiam, Wash.....	Do.		
206397	Ga. s.		Standard.....	12	12	42.9	12.2	3.8	Frt.	1	18	1909	Highlands, N. J.....	Perth Amboy, N. J.		
206417	Ga. s.		Standard.....	27	13	67.3	15.2	4.2	Tow.	4	50	1909	Vanice, La.....	New Orleans, La.		
208487	Ga. s.		Standard.....	16	10	45.8	11.8	4.0	Fsh.	2	40	1011	Ketchikan, Alaska.....	Ketchikan, Alaska.		
132186	Ga. s.	Standard.....	18	12	45.0	11.6	4.5	Fsh.	2	35	1911	Wrangell, Alaska.....	Wrangell, Alaska.			
208668	Ga. s.	Standard.....	15	12	51.2	9.8	3.9	Pas.	1	50	1911	Marshfield, Oreg.....	Newport, Oreg.			
210721	Ga. s.	Standard.....	24	16	47.5	13.9	5.3	Pas.	3	32	1912	Catano, P. R.....	San Juan, P. R.			
212760	Ga. s.	Standard.....	10	6	36.0	10.7	4.0	Frt.	1	37	1914	Camden, N. J.....	Norfolk, Va.			
217385	Ga. s.	Standard.....	44	36	59.1	15.4	6.8	Fsh.	8	65	1918	Tacoma, Wash.....	Los Angeles, Cal.			
220705	Ga. y.	Standard.....	28	22	49.7	13.0	6.5	Yct.	2	37	1920	Brooklyn, N. Y.....	New York, N. Y.			
157359	Ga. s.	Standard Fish Co. No. 2.....	45	30	60.0	17.8	7.2	Fsh.	11	1892	Seattle, Wash.....	Juneau, Alaska.			
214140	LGJF LGDC	Ga. s.	STANDTOW No. 1.....	1,955	1,580	252.0	43.7	21.2	Frt.	17	1916	Toledo, Ohio.....	New York, N. Y.		
214218		Ga. s.	STANDTOW No. 2.....	2,068	1,596	252.0	43.7	21.2	Frt.	17	1916	do.....	Do.		
18348		Ga. s.	Stanhope.....	14	10	43.9	14.8	4.5	Frt.	1	27	1855	Bristol, R. I.....	Do.		

1 Formerly ga. s. Irvin D. Baxter.

2 Formerly slip. y. Ferguson.

3 Formerly ga. y. Lillian II.

4 Formerly ga. y. Miramar.

5 Formerly ga. y. Helen III.

6 Formerly ga. s. Deoahks.

7 Formerly ga. s. Twilite.

8 Formerly ga. s. Starlite.

9 Formerly slip. y. North Star.

MERCHANT MOTOR VESSELS OF THE UNITED STATES—Continued.

Official No.	Signal letters.	Rig.	Name of vessel.	Gross tonnage.	Net tonnage.	Length.	Breadth.	Depth.	Service.	Crew.	Indicated horsepower.	When built.	Where built.	Home port (where permanent document issues).
						Feet.	Feet.	Feet.	Frt.					
207557		Ga. s.	Stanley	15	10	46.0	12.0	4.0	Frt.	1	37	1910	Crittenden, Va.	Norfolk, Va.
211351		Ga. s.	Stanley	22	16	40.0	12.6	4.4	Fsh.	6	20	1913	Seattle, Wash.	Kotchan, Alaska.
213096		Ga. s.	Stanley	23	16	43.5	12.6	5.2	Frt.	2	20	1915	Tacoma, Wash.	Tacoma, Wash.
212885		Ga. s.	Stanley	14	7	43.8	10.7	4.8	Frt.	7	20	1914	Two Harbors, Minn.	Duluth, Minn.
220964		Ga. s.	Stanley	12	11	39.7	12.9	5.4	Fsh.	2	22	1920	Westerly, R. I.	Newport, R. I.
210189		Ga. s.	Stanley II	13	11	28.8	7.2	4.2	Pas.	2	20	1903	Clayton, N. Y.	Cape Vincent, N. Y.
22420		Ga. s.	Stanley Howard	14	13	44.5	17.7	3.6	Fsh.	1	15	1865	Northport, N. Y.	New York, N. Y.
213300		Ga. s.	Stanley Jr.	15	11	36.3	11.2	4.4	Fsh.	5	20	1915	Seattle, Wash.	Seattle, Wash.
213394		Ga. s.	Stannle	15	10	56.8	13.5	2.6	Pas.	1	60	1915	Galveston, Tex.	Galveston, Tex.
212464		*Ga. p.	Stanton	7	7	49.9	11.1	1.4	Frt.	1	35	1921	Stanton, N. Dak.	Pembina, N. Dak.
116389		Ga. s.	Star	6	5	31.3	12.0	1.9	Oys.	2	2	1890	Mata Gorda, Tex.	Galveston, Tex.
116861		Ga. s.	Star	13	11	33.8	17.8	4.1	Frt.	2	25	1893	Shipyard, Ga.	Charleston, S. C.
203048		*Ga. p.	Star	8	5	39.7	10.0	2.9	Pas.	1	1	1906	Seattle, Wash.	Seattle, Wash.
206127		Ga. s.	Star	12	8	40.2	9.2	3.6	Tow.	1	20	1909	Prosper, Ore.	Marshfield, Ore.
209558		Ga. s.	Star	14	9	53.6	12.4	3.5	Pas.	1	40	1912	Astoria, Ore.	Astoria, Ore.
209697		Ga. s.	Star	20	13	49.5	12.6	5.7	Fsh.	3	37	1912	Noank, Conn.	New London, Conn.
211411		Ga. s.	Star	7	6	38.0	8.4	3.0	Fsh.	1	20	1913	Seattle, Wash.	Seattle, Wash.
211460		(Ga. s.)	Star	12	10	40.6	11.0	3.6	Pas.	2	27	1913	Brooklyn, N. Y.	Boston, Mass.
212335		Ga. s.	Star	43	35	64.3	16.0	7.0	Fsh.	7	30	1914	Pascagoula, Miss.	Mobile, Ala.
213883		Ga. s.	Star	15	12	37.8	11.0	5.2	Fsh.	1	16	1916	Seattle, Wash.	Wrangell, Alaska.
220063		Ga. s.	Star	52	28	68.3	17.2	7.1	Fsh.	5	100	1920	Los Angeles, Cal.	Los Angeles, Cal.
220394		Ga. s.	Star	42	29	56.4	15.6	7.0	Fsh.	9	50	1920	Olg Harbor, Wash.	Tacoma, Wash.
221107		Ga. s.	Star	11	7	35.0	10.3	4.6	Fsh.	3	16	1921	Tacoma, Wash.	Do.
213898		Ga. s.	Starcol	30	20	52.2	14.1	6.3	Fsh.	2	50	1916	do.	Portland, Ore.
214763		Ga. s.	Star of Heaven	30	20	52.1	14.4	6.9	Fsh.	7	40	1917	do.	Seattle, Wash.
209079		Ga. s.	Star of the Sea	10	10	32.6	9.9	4.3	Pas.	3	24	1908	Fall River, Mass.	Fall River, Mass.
206299		Ga. s.	Starograd	12	11	34.5	11.6	4.7	Fsh.	6	16	1909	Tacoma, Wash.	Tacoma, Wash.
218090		Ga. s.	Starlight	45	35	55.9	15.4	6.8	Fsh.	3	60	1919	do.	Seattle, Wash.
211511		Ga. s.	Starling	20	14	54.2	13.2	4.6	Fsh.	3	50	1913	Seattle, Wash.	Do.
213614	LFNW	Ga. y.	Starling	40	39	74.0	18.4	6.6	Yct.	5	50	1915	Salisbury, Md.	Philadelphia, Pa.
216936		Ga. s.	Starling	42	35	55.4	15.4	6.9	Fsh.	0	60	1918	Tacoma, Wash.	Seattle, Wash.
116995		Ga. s.	Starling	18	11	43.8	13.3	5.7	Frt.	2	1	1900	East Machias, Me.	Eastport, Me.
116614		Ga. s.	Steelman R. Lee, Jr.	16	7	46.0	16.2	4.2	Oys.	6	1894	1894	Dorchester, N. J.	Wilmington, Del.
115784		Ga. s.	Stella	11	7	37.4	13.3	3.7	Fsh.	1	1	1881	Patchogue, N. Y.	New York, N. Y.
116802		Ga. s.	Stella Atkins	11	10	38.0	14.0	2.8	Mso.	2	1	1925	Galveston, Tex.	Morgan City, La.
117189		Ga. s.	Stella Allen	14	11	44.0	12.4	2.5	Frt.	1	1	1902	Morehead City, N. C.	Beaufort, N. C.
210342		Ga. s.	Stella B.	6	5	28.4	12.0	3.5	Fsh.	1	15	1912	Patchogue, N. Y.	Greenport, N. Y.
116293		Ga. s.	Stella I. Lewis	12	7	54.5	14.5	3.7	Frt.	3	7	1907	Orlando, Md.	Elizabeth City, N. C.
218844		Ga. s.	Stella P.	16	13	36.8	13.0	2.9	Oys.	3	12	1905	Cut Off, La.	New Orleans, La.
115985		Ga. s.	Stella Pickert	17	11	55.0	16.7	5.6	Frt.	1	55	1881	Hath, Me.	Ellsworth, Me.
117121		Ga. s.	Stella M. Coffin	9	6	35.3	12.4	6.0	Fsh.	3	1	1902	Hutch, Me.	Vinal Haven, Me.
218828		Ga. s.	Stella Maris	10	8	36.9	11.2	4.3	Mso.	1	20	1912	Elizabeth, N. J.	New York, N. Y.
216253		Ga. s.	Stella of Italy	19	9	46.1	13.5	5.0	Fsh.	6	35	1918	Towhee, Mass.	Gloucester, Mass.
116241		Ga. s.	Stephen Lart	14	10	57.6	16.6	4.6	Oys.	2	1	1888	Williamson Island, Md.	Reedville, Va.
96072		Ga. s.	Starling	13	7	43.2	15.6	4.6	Oys.	3	1	1904	Totten, N. Y.	New Haven, Conn.
116659		Ga. s.	Sterling	11	10	45.8	14.0	3.9	Frt.	2	1	1905	Double Haven, Tex.	Port Lavaca, Tex.
203712		Ga. s.	Sterling	13	7	45.0	11.2	3.7	Tow.	1	1	1904	Morehead City, N. C.	Washington, N. C.
206422		Ga. s.	Sterling	8	5	36.1	9.2	3.4	Mso.	1	20	1909	Clinton, Wash.	Tacoma, Wash.
209067		Ga. s.	Sterling	14	12	30.2	12.0	4.6	Pas.	2	27	1909	Fall Orange, N. J.	Newark, N. J.
209362		Ga. s.	Sterling	8	6	30.3	6.9	3.4	Pas.	1	25	1911	Dayton, Fla.	Miami, Fla.
213690		Ga. s.	Sterling	6	5	25.3	7.8	3.5	Fsh.	2	10	1912	St. James, Mich.	Grand Haven, Mich.
212802		Ga. s.	Sterling Brothers	9	6	43.0	10.8	3.9	Frt.	1	25	1914	Crisfield, Md.	Crisfield, Md.
201469		Ga. s.	Sterling Sisters	23	15	61.0	16.2	4.6	Frt.	2	14	1904	Selden, Va.	Do.
217323		Ga. s.	Stevodore	10	6	37.5	11.5	3.5	Frt.	1	30	1911	Chincoteague Island, Va.	Newport News, Va.
221084		Ga. s.	Steve V.	16	12	45.5	14.4	3.9	Fsh.	2	50	1920	Buffalo, N. Y.	Sandusky, Ohio.
210738		Ga. s.	Steve Z.	9	6	37.8	12.3	2.9	Oys.	2	12	1907	Empire, La.	New Orleans, La.
209440		*Ga. p.	Stewart-Peck	54	54	78.4	18.4	4.3	Frt.	2	80	1911	Kansas City, Kans.	Kansas City, Mo.
207460	LBMN	Ga. s.	Stiletto	136	91	105.7	24.8	11.7	Fsh.	18	1910	1910	Gloucester, Mass.	Gloucester, Mass.
212265		Ga. s.	Stinson	27	18	49.1	13.4	5.3	Tow.	1	50	1914	Seattle, Wash.	Seattle, Wash.
136174		Ga. s.	*Stirling	21	18	46.1	15.4	6.2	Oys.	2	1	1891	South Norwalk, Conn.	Bridgeport, Conn.
217761		Ga. s.	Stirling	12	8	43.4	9.4	4.5	Mso.	1	45	1918	Greenport, N. Y.	Greenport, N. Y.
215194		Ga. s.	Stockton	14	9	54.0	11.8	3.7	Frt.	1	55	1917	Stockton, Cal.	San Francisco, Cal.
81613	LMRV	Ga. s.	*Stockton City	115	49	76.5	18.5	11.5	Frt.	8	1	1898	Benicia, Cal.	Do.
209023		*Ga. p.	Stones	19	14	52.4	17.0	2.4	Fer.	1	8	1907	Nashville, Tenn.	Nashville, Tenn.
214486		Ga. s.	Stonewall Jackson	12	6	44.0	9.8	4.1	Frt.	3	8	1902	Somerset County, Md.	New Bern, N. C.
218845		Ga. s.	Stonewall Jackson	9	7	41.3	10.5	2.2	Oys.	3	20	1912	Cut Off, La.	New Orleans, La.
203081		Ga. s.	Stono	10	7	34.6	12.8	4.5	Frt.	1	1	1906	Mount Pleasant, S. C.	Charleston, S. C.
207079		Ga. s.	Stork	7	5	31.8	9.7	2.8	Pas.	1	4	1901	Croton-on-Hudson, N. Y.	Key West, Fla.
208564		Ga. s.	Stork	17	12	44.6	13.2	5.0	Fsh.	4	15	1911	Port Blakeley, Wash.	Unalaska, Alaska.
117150		Ga. s.	Storm King	6	6	26.2	12.1	3.9	Pas.	1	7	1902	Osterville, Mass.	New Bedford, Mass.
219087		Ga. s.	Storm King	72	55	78.8	20.5	6.3	Fsh.	18	100	1919	Morehead City, N. C.	Beaufort, N. C.
206097		*Ga. p.	Stover	35	27	57.0	16.0	3.0	Tow.	4	4	1908	Berwick, La.	New Orleans, La.
212262		*Ga. p.	Stover	32	20	72.5	18.2	2.9	Frt.	7	25	1914	Allemands, La.	Do.

1 Formerly ga. s. H. C. Ellis.

3 Formerly ga. s. Edith A.

6 Formerly ga. s. W. P. Fuller.

MERCHANT MOTOR VESSELS OF THE UNITED STATES—Continued.

Official No.	Signal letters.	Rig.	Name of vessel.	Gross tonnage.	Net tonnage.	Length.	Breadth.	Depth.	Service.	Crew.	Indicated horsepower.	When built.	Where built.	Home port (where permanent document issues).
						Feet.	Feet.	Feet.						
106856		Ga. s.	Stranger	6	5	30.2	11.5	3.5	Oys.	1	25	1891	East Providence, R. I.	Fall River, Mass.
117263		Ga. s.	Stranger	52	26	73.6	19.4	9.0	Fsh.	10	36	1903	Essex, Mass.	Portland, Mo.
201319		Ga. s.	Stranger	40	33	62.4	20.0	5.5	Frt.	3		1904	Toittenville, N. Y.	New York, N. Y.
202767		Ga. s.	Stranger	9	6	30.4	12.0	2.3	Msc.	1	10	1906	Miami, Fla.	St. Augustine, Fla.
203641		Ga. s.	Stranger	14	10	44.6	13.7	4.0	Pas.	3	20	1906	New Haven, Conn.	Miami, Fla.
207661		Ga. s.	Stranger	27	23	78.6	12.0	4.0	Pas.	2		1895	New York, N. Y.	Patchogue, N. Y.
211219		Ga. s.	Stranger	9	6	42.0	10.5	3.6	Fsh.	2	25	1913	Craig, Alaska	Wrangell, Alaska.
201209	LBDR	Ga. y.	Stroller	46	39	62.5	16.0	4.2	Yct.	3		1904	Baltimore, Md.	New York, N. Y.
202005		Ga. s.	Stroller	11	8	49.0	8.7	3.6	Pas.	1		1905	Tacoma, Wash.	Port Townsend, Wash.
203558		Ga. s.	Stroller	12	11	38.0	14.0	3.0	Frt.	1		1906	Patchogue, N. Y.	Philadelphia, Pa.
221445		Ga. s.	Stroller	7	5	33.4	10.7	4.5	Pas.	2	15	(t)		New York, N. Y.
218226		Ga. s.	Struggle	13	9	42.9	13.6	3.4	Frt.	2	24	1919	Wiscasset, Me.	Boothbay, Me.
201911		Ga. y.	Sturdy	52	45	58.4	15.4	7.8	Yct.	2	90	1905	Manchester, Mass.	New York, N. Y.
214342		Ga. p.	Sturdy	15	14	30.2	8.1	2.5	Pas.	1	10	1914	St. Louis, Mo.	Memphis, Tenn.
213533		Ga. s.	Sturges	11	9	38.3	11.4	4.7	Frt.	2	40	1015	San Diego, Cal.	Los Angeles, Cal.
201519		Ga. s.	Success	20	14	57.0	14.8	4.0	Oys.	5		1904	New Orleans, La.	New Orleans, La.
203574		Ga. s.	Success	13	9	48.0	8.8	3.0	Pas.	1	20	1906	Bay Center, Wash.	Port Townsend, Wash.
209527		Ga. s.	Success	18	12	53.6	14.5	4.0	Pas.	1	50	1911	Oakland, Cal.	San Francisco, Cal.
215034		Ga. s.	Success	18	14	40.0	13.4	4.6	Fsh.	2	20	1917	Apalachicola, Fla.	Apalachicola, Fla.
215080		Ga. s.	Success	11	7	39.7	11.3	3.8	Tow.	1	25	1916	Alameda, Cal.	San Francisco, Cal.
221162		Ga. p.	Success	12	10	38.7	9.0	2.7	Pas.	2	40	1919	Calhoun, Ky.	Louisville, Ky.
214105		Ga. s.	Success	11	7	37.6	12.4	4.8	Fsh.	1	25	1916	San Diego, Cal.	San Diego, Cal.
221200		Ga. s.	Sucia	9	8	32.2	9.2	3.8	Pas.	2	14	1918	Gettysburg, Wash.	Seattle, Wash.
206708		Ga. s.	Sudan	15	10	50.1	15.5	5.3	Tow.	1	20	1908	San Francisco, Cal.	San Francisco, Cal.
209028		Ga. s.	Sue	9	7	40.0	8.6	5.0	Frt.	1	15	1911	Irvington, Va.	Reedville, Va.
201344		Ga. y.	Sue-Don	18	15	43.3	14.0	4.6	Yct.	1		1904	Bay City, Mich.	Detroit, Mich.
218327	LRQC	Ga. y.	Sucia	52	27	78.8	13.8	6.8	Yct.	1	175	1919	Seattle, Wash.	Seattle, Wash.
219970		Ga. s.	Suemez	26	15	41.7	13.6	6.5	Fsh.	1	35	1920	Tacoma, Wash.	Do.
117192		Ga. s.	Sulsun City	142	73	84.5	23.5	6.5	Frt.	6	100	1902	San Francisco, Cal.	San Francisco, Cal.
208147		Ga. s.	Sultsme	46	31	55.9	15.3	4.9	Yct.	3	24	1911	Fort Myers, Fla.	Key West, Fla.
213140		Ga. y.	Sumsa	17	14	49.8	9.3	4.8	Yct.	1	40	1915	Alton, Ill.	St. Louis, Mo.
205116		Ga. y.	Sumlda	22	18	59.8	11.0	5.6	Yct.	2	48	1908	New York, N. Y.	Annapolis, Md.
209542		Ga. s.	Sumner	50	34	61.4	18.0	7.8	Fsh.	2	65	1912	Seattle, Wash.	Seattle, Wash.
208871		Ga. s.	Sun	18	12	44.5	12.5	4.3	Fsh.	5	20	1911	Tacoma, Wash.	Do.
216708		Ga. s.	Sunapee	51	18	74.5	18.9	8.0	Fsh.	11	40	1918	East Boothbay, Me.	Portland, Me.
116804		Ga. s.	Sunbeam	7	7	25.4	12.0	3.8	Fsh.	1	7	1898	Hyannisport, Mass.	New Bedford, Mass.
203274		Ga. s.	Sunbeam	8	6	32.9	8.6	2.8	Pas.	1		1906	Tacoma, Wash.	Seattle, Wash.
209743		Ga. y.	Sunbeam	27	15	57.2	14.2	7.8	Yct.	2	50	1912	Camden, Me.	Ellsworth, Me.
210931		Ga. p.	Sunbeam	11	11	55.5	13.8	3.2	Pas.	5	40	1912	Yazoo City, Miss.	Vicksburg, Miss.
211916		Ga. s.	Sunbeam	24	16	44.3	13.8	5.3	Fsh.	1	40	1914	Seattle, Wash.	Ketchikan, Alaska.
212482		Ga. s.	Sunbeam	11	6	42.8	16.0	6.3	Frt.	3	12	1914	De Lisle, Miss.	Gulfport, Miss.
214338		Ga. s.	Sunbeam	7	5	29.5	8.3	4.1	Fah.	2	8	1916	Seattle, Wash.	Seattle, Wash.
218331		Ga. s.	Sunbeam	6	5	29.2	8.4	3.8	Fsh.	1	30	1918	do.	Do.
219982		Ga. s.	Sun Beam	43	29	58.7	15.2	6.8	Fsh.	8	80	1920	Tacoma, Wash.	Los Angeles, Cal.
218290		Ga. y.	Sunbeam III	17	12	47.8	11.6	4.9	Yct.		85	1917	New York, N. Y.	New York, N. Y.
145153		Ga. s.	Sunflower	28	10	53.0	17.6	4.6	Oys.	2		1877	Middlesex County, Va.	Newport News, Va.
201084		Ga. s.	Sunflower	20	10	51.3	12.2	5.6	Cod.	5	50	1904	Manitowoc, Wis.	Gloucester, Mass.
218604	LBDJ	Ga. y.	Sunflower	62	42	68.8	17.0	7.5	Yct.	2	108	1919	Bristol, R. I.	Tuckerton, N. J.
207740		Ga. s.	Sunflower II	13	9	64.9	13.2	3.7	Pas.	1	80	1910	Cedar Bayou, Tex.	Galveston, Tex.
205760		Ga. s.	Sun Flower	22	15	57.0	13.5	4.0	Frt.	2	36	1908	Mount Vernon, Wash.	Seattle, Wash.
214833		Ga. p.	Sun Flower	12	10	41.0	9.4	2.7	Pas.	1	6	1917	Madison, Ark.	St. Louis, Mo.
217957		Ga. s.	Sunland	31	20	53.7	14.3	6.2	Fsh.	5	55	1919	Seattle, Wash.	Ketchikan, Alaska.
205623		Ga. s.	Sunlight	15	10	40.4	15.3	4.5	Pas.	1	30	1908	Alameda, Cal.	San Francisco, Cal.
220213		Ga. s.	Sunlight	46	23	61.1	15.5	7.1	Fah.	8	80	1920	Los Angeles, Cal.	Los Angeles, Cal.
214557	LGMK	Ga. s.	SUNLITE	1,976	1,601	252.0	43.7	21.9	Frt.	18	320	1916	Toledo, Ohio	New York, N. Y.
206154		Ga. s.	Sunny Jim	11	8	47.0	16.0	3.0	Oys.	4	50	1909	Biloxi, Miss.	New Orleans, La.
211934		Ga. s.	Sunny Point	20	18	47.2	13.9	5.8	Fsh.	7	35	1914	Tacoma, Wash.	Ketchikan, Alaska.
116351		Ga. s.	Sunol	13	9	56.0	14.5	3.3	Frt.	1		1890	Fishing Island, Md.	Elizabeth City, N. C.
214649		Ga. s.	Sunrays	40	33	55.6	15.1	6.7	Fsh.	7	50	1916	Tacoma, Wash.	Los Angeles, Cal.
203093		Ga. y.	Sunrise	18	17	40.8	10.0	4.9	Yct.	1		1906	Boston, Mass.	New York, N. Y.
233997		Ga. s.	Sunrise	13	9	40.6	9.2	3.3	Pas.	1		1907	Marshfield, Ore.	Marshfield, Ore.
207107		Ga. s.	Sunrise	13	12	33.0	10.5	4.6	Fsh.	3	30	1909	Manitowoc, Wis.	Manitowoc, Wis.
209796		Ga. s.	Sunrise	17	15	41.9	12.6	4.2	Fsh.	3	27	1912	Ketchikan, Alaska	Ketchikan, Alaska.
211535		Ga. s.	Sunrise	9	6	30.0	8.5	2.5	Frt.	1	35	1913	Manette, Wash.	Seattle, Wash.
219928		Ga. s.	Sunrise	36	24	57.8	14.6	7.6	Fsh.	7	50	1919	Los Angeles, Cal.	Los Angeles, Cal.
204809		Ga. s.	Sunset	10	7	35.0	9.4	3.4	Msc.	3		1907	Ballard, Wash.	Seattle, Wash.
206414		Ga. s.	Sunset	12	8	40.2	9.2	3.6	Pas.	1	15	1909	Prosper, Ore.	Marshfield, Ore.
209048		Ga. s.	Sunset	35	24	56.3	16.0	6.4	Fsh.	7	50	1912	Tacoma, Wash.	Juncua, Alaska.
214639		Ga. s.	Sunset	40	33	55.9	15.0	6.7	Frt.	7	60	1916	do.	Tacoma, Wash.
214805		Ga. s.	Sunset	8	6	33.3	10.7	4.3	Fsh.	3	35	1914	Los Angeles, Cal.	Los Angeles, Cal.
88205		Ga. s.	Sunshine	21	19	51.8	13.6	4.3	Pas.	2	75	1889	Osterville, Mass.	New York, N. Y.
115070		Ga. s.	Sunshine	14	10	37.0	14.5	5.7	Pas.	2	12	1872	Philadelphia, Pa.	Do.
118451		Ga. s.	Sunshine	15	10	42.0	15.6	5.1	Fsh.	2	40	1891	Balters Island, Fla.	Do.

1 Formerly ywl. y. Adele.
 2 Formerly ga. y. Reliance.
 † Unknown.

(a) ga. y. Limit.
 (b) ga. y. Sturdy.
 (c) U. S. S. Sturdy.
 † Formerly ga. s. Crowley No. 14.

2 Formerly sch. Thomas Jackson.
 3 Formerly ga. s. City of Coos Bay.
 † Formerly sloop Gunhilde.
 ‡ Oil engine.

MERCHANT MOTOR VESSELS OF THE UNITED STATES—Continued.

Official No.	Signal letters.	Rtg.	Name of vessel.	Gross tonnage.	Net tonnage.	Length.	Breadth.	Depth.	Service.	Crew.	Indicated horsepower.	When built.	Where built.	Home port (where permanent document issues).
213317		Ga. s.	Sunshine	15	14	45.5	9.2	6.0	Pas.	1	24	1913	Alton, Ill.	St. Louis, Mo.
214480		Ga. s.	Sunshine	20	19	39.0	13.2	6.4	Frt.	4	30	1899	Manitowoc, Wis.	Milwaukee, Wis.
214934	LOWH	Ga. y.	Sunshine	64	55	65.9	16.4	7.6	Yct.	2	250	1917	Brooklyn, N. Y.	Washington, D. C.
221028		Ga. y.	Sunshine	20	13	50.4	10.7	4.1	Yct.	2	170	1920	Milwaukee, Wis.	New Orleans, La.
216189		Ga. s.	Sun Wing	18	15	42.3	12.6	5.8	Fsh.	2	25	1918	Seattle, Wash.	Juneau, Alaska.
211336		Ga. s.	Suomi	12	8	32.0	10.0	4.2	Fsh.	4	20	1913	Utsalady, Wash.	Do.
211132		Ga. s.	Suprior	9	9	36.0	8.3	3.0	Pas.	4	22	1913	New Boston, Ill.	Chicago, Ill.
208874		Ga. s.	Suprior	86	58	61.5	19.0	9.4	Fsh.	1	200	1912	Winslow, Wash.	Port Townsend, Wash.
212931		Ga. s.	Suprior	20	16	43.5	13.1	5.8	Fsh.	3	32	1915	Seattle, Wash.	Seattle, Wash.
215075		Ga. s.	Superior	39	26	55.9	15.3	7.1	Frt.	5	50	1917	Big Harbor, Wash.	Tacoma, Wash.
215495		Ga. s.	Superior	16	8	56.0	12.7	5.2	Fsh.	3	50	1917	San Diego, Cal.	San Diego, Cal.
217558		Ga. s.	Superior	9	5	32.0	9.4	4.0	Fsh.	1	18	1918	Bay Center, Wash.	Seattle, Wash.
219740		Ga. s.	Superior	9	5	39.7	11.5	2.7	Oys.	2	25	1919	Olga, La.	New Orleans, La.
221078		Ga. p.	Superior	19	8	50.5	10.1	2.7	Tow.	2	12	1921	Pittsburgh, Pa.	New York, N. Y.
221258		Ga. y.	Super-Six	21	14	50.0	13.6	4.5	Yct.	2	1914	1921	Port Clinton, Ohio	Cleveland, Ohio
221212	MCRP	Ga. s.	SUPENCO	3,545	2,174	324.0	40.2	25.0	Frt.	30	2,000	1921	Newark, N. J.	New York, N. Y.
116222		Ga. s.	Supply	7	7	36.3	11.3	2.9	Msc.	1	1	1888	Greenport, N. Y.	Greenport, N. Y.
206274		Ga. s.	Supply	14	9	48.5	12.0	4.5	Pas.	1	30	1908	Vallejo, Cal.	San Francisco, Cal.
207819		Ga. s.	SUPPLY	40	27	68.8	12.0	6.9	Frt.	3	100	1910	Port Richmond, N. Y.	New York, N. Y.
216132		Ga. s.	Supreme	35	23	55.7	14.5	6.6	Fsh.	8	50	1918	Los Angeles, Cal.	Los Angeles, Cal.
218447		Ga. s.	Supreme	9	7	33.5	9.3	3.2	Mso.	1	15	1919	Wrangell, Alaska.	Wrangell, Alaska.
220057		Ga. s.	Supreme	31	21	49.9	13.9	6.4	Fsh.	6	40	1920	Seattle, Wash.	Seattle, Wash.
212165		Ga. s.	Supreme	75	51	84.5	14.9	7.0	Pas.	5	180	1914	Do.	Do.
218505		Ga. s.	Suro	14	10	41.5	10.5	3.1	Tow.	2	25	1919	Hawesville, Ky.	Louisville, Ky.
213027		Ga. s.	Surf	135	92	88.0	30.2	6.1	Frt.	3	70	1915	Alameda, Cal.	San Francisco, Cal.
216165		Ga. s.	Surfman	24	6	56.2	12.5	6.7	Frt.	1	75	1918	Crofton, Md.	South West Harbor, Me.
211188		Ga. s.	Surfman	8	8	37.0	12.6	2.6	Pas.	1	24	1912	Port Republic, Md.	St. Augustine, Fla.
213049		Ga. s.	Surfman	27	22	53.0	16.0	3.9	Frt.	2	40	1915	Staten, N. J.	New York, N. Y.
211503	LDCV	Ga. y.	Surprise	34	27	59.9	15.0	6.5	Yct.	4	64	1913	Atlantic City, N. J.	Miami, Fla.
116504		Ga. s.	Surprise	7	6	36.0	12.9	3.4	Oys.	1	18	1912	Morgan City, La.	Morgan City, La.
116869		Ga. s.	Surprise	11	7	33.0	11.0	4.0	Frt.	2	18	1914	Charleston, S. C.	Charleston, S. C.
207145		Ga. s.	Surprise	13	12	47.6	13.6	3.3	Pas.	1	30	1911	Detroit, Mich.	Detroit, Mich.
213595		Ga. s.	Surprise	8	5	29.4	11.3	3.6	Fsh.	2	20	1915	Brantford, Ga.	Brantford, Ga.
216436		Ga. s.	Surprise	16	12	45.0	11.0	3.6	Pas.	2	25	1917	Andyville, N. Y.	Patchogue, N. Y.
208628		Ga. s.	Survey	12	6	36.4	10.1	4.8	Fsh.	3	1911	1911	New York, N. Y.	Plymouth, Mass.
208710		Ga. y.	Susan	19	13	48.1	10.5	5.4	Yct.	1	1	1911	Boston, Mass.	Boston, Mass.
216710		Ga. s.	Susan II	8	6	39.7	7.7	4.2	Msc.	1	35	1917	Morehead City, N. C.	New York, N. Y.
116839		Ga. s.	Susanna	7	7	37.4	10.3	2.4	Msc.	1	1	1900	Morehead City, N. C.	New York, N. Y.
216916		Ga. p.	Susanna	26	9	61.8	12.0	2.0	Tow.	1	25	1918	Elizabeth, N. J.	Elizabeth, N. J.
209963		Ga. y.	Susie	18	13	51.1	12.9	6.1	Yct.	1	1	1912	Port Clinton, Ohio.	Cleveland, Ohio.
116397		Ga. s.	Susie	7	7	27.5	12.4	4.7	Fsh.	1	1	1891	Stoughton, Conn.	Newport, R. I.
115890		Ga. s.	Susie	15	10	47.4	15.8	3.6	Fsh.	1	70	1882	Char Creek, Tex.	Galveston, Tex.
116122		Ga. s.	Susie B.	9	8	36.7	12.8	3.4	Fsh.	1	1	1853	Patchogue, N. Y.	Patchogue, N. Y.
117045		Ga. s.	Susie B.	6	5	30.0	11.6	3.4	Fsh.	1	1	1901	Do.	Do.
208402		Ga. s.	Susie B.	9	8	25.9	10.1	3.0	Pas.	1	10	1910	Green Cove Springs, Fla.	Jacksonville, Fla.
116847		Ga. s.	Susie C.	9	8	34.7	13.3	4.4	Oys.	1	1	1901	Bridgport, Conn.	Bridgport, Conn.
205117		Ga. s.	Susie C.	6	6	33.3	10.4	3.1	Pas.	1	1	1918	Wetmore, N. J.	St. Augustine, Fla.
218553		Ga. s.	Susie Foster	38	23	64.4	20.8	4.8	Fsh.	5	16	1919	Blair, Mich.	New Orleans, La.
206234		Ga. s.	Susie Hall	10	7	33.0	14.8	2.7	Frt.	1	7	1919	Galveston, Tex.	Galveston, Tex.
116157		Ga. s.	Susie R.	10	8	40.8	13.2	3.2	Fsh.	1	1	1887	Brooklyn, N. Y.	Patchogue, N. Y.
116205		Ga. s.	Susie S.	8	6	33.0	14.0	3.7	Plt.	1	20	1887	Greenville, N. Y.	Miami, Fla.
23940		Ga. s.	Susie C. Raynor	34	14	58.1	19.2	5.4	Oys.	6	1	1911	Little Creek, Del.	Wilmington, Del.
206666		Ga. s.	Susie P. Barnes	8	6	41.0	13.0	2.7	Mso.	1	15	1917	Port Jervis, N. Y.	Cape Charles, Va.
203298		Ga. y.	Susie	34	23	69.0	14.2	4.4	Yct.	3	1	1914	Baltimore, Md.	Baltimore, Md.
211151		Ga. s.	Susie	67	20	74.2	17.5	7.6	Fsh.	19	1	1913	Milford, Del.	Philadelphia, Pa.
207228		Ga. s.	Susie	15	10	40.0	11.6	4.3	Fsh.	3	40	1910	Seattle, Wash.	Seattle, Wash.
216319		Ga. s.	Svea	8	7	29.5	9.5	4.1	Fsh.	1	12	1918	Port Maitland, Wash.	Do.
215344		Ga. s.	Svea Ana	24	20	44.5	13.8	5.7	Fsh.	7	30	1917	Tacoma, Wash.	Do.
204153		Ga. s.	Swallow	10	7	32.2	11.2	3.7	Fsh.	6	15	1917	Detroit, Wash.	Ketchikan, Alaska.
205862		Ga. s.	Swallow	9	8	31.0	8.2	2.6	Fsh.	2	12	1911	Manitowoc, Wis.	Grand Haven, Mich.
207558		Ga. s.	Swallow	11	9	29.5	9.3	3.0	Fsh.	2	12	1917	Manitowoc, Wis.	Do.
209281		Ga. s.	Swallow	24	14	58.5	15.4	4.7	Oys.	5	50	1911	Crittenton, Va.	Newport News, Va.
213304		Ga. s.	Swallow	13	9	35.1	11.0	3.7	Fsh.	2	35	1915	Everett, Wash.	Seattle, Wash.
213929		Ga. s.	Swallow	9	6	44.7	12.0	2.2	Msc.	2	36	1916	Port Aransas, Tex.	Corpus Christi, Tex.
117168		Ga. s.	Swan	13	9	46.6	11.3	3.4	Msc.	1	1	1902	Warrenton, Oreg.	Cordova, Alaska.
204217		Ga. s.	Swan	7	6	27.0	8.6	4.0	Fsh.	1	12	1907	Frankfort, Mich.	Grand Haven, Mich.
204956		Ga. s.	Swan	56	26	86.2	17.8	4.7	Pas.	8	50	1908	Bloxi, Miss.	Pensacola, Fla.
207108		Ga. s.	Swan	8	7	31.0	9.6	3.2	Fsh.	3	24	1904	Manitowoc, Wis.	Manitowoc, Wis.
207123		Ga. s.	Swan	13	7	31.0	8.6	3.6	Fsh.	2	28	1904	Manistee, Mich.	Grand Haven, Mich.
207349		Ga. s.	Swan	13	8	35.0	11.5	3.9	Fsh.	4	1	1910	Erle, Pa.	Cleveland, Ohio.
215136		Ga. s.	Swan	11	10	26.8	9.4	3.5	Frt.	3	12	1913	Marinette, Wis.	Milwaukee, Wis.
218301		Ga. s.	Swan	29	17	53.0	17.4	4.5	Frt.	2	30	1919	West Norfolk, Va.	Norfolk, Va.
218526		Ga. s.	Swan	6	5	29.5	8.7	3.8	Fsh.	4	25	1914	Angola, N. Y.	Buffalo, N. Y.
212394		Ga. s.	Swan II	7	7	39.4	7.6	3.4	Pas.	1	36	1913	Burlington, Iowa.	Des Moines, Iowa.
116245		Ga. s.	Swannaoa	25	24	49.5	17.0	6.8	Pas.	2	1888	1888	Brooklyn, N. Y.	New York, N. Y.

† Formerly ga. y. Seinhoh.
‡ Formerly ga. y. Voyager.

* Formerly ga. y. Sussex.
† U. S. S. Sussex.

† Oil engine.
‡ Oil burner.

MERCHANT MOTOR VESSELS OF THE UNITED STATES—Continued.

Official No.	Signal letters.	Rig.	Name of vessel.	Gross tonnage.	Net tonnage.	Length.	Breadth.	Depth.	Service.	Crew.	Indicated horsepower.	When built.	Where built.	Home port (where permanent document issues).	
117095		Ga. s.	Swannanoa	21	18	65.0	9.4	3.5	Pas.	2	1901	Clinton, Iowa	Chicago, Ill.	
200145		Ga. s.	Swannanoa	25	25	55.5	12.3	7.4	Pas.	2	30	1903	Morehead City, N. C.	Elizabeth City, N. C.	
216583	LMDT	Ga. s.	Swanson	141	76	109.4	19.9	8.1	Fsh.	6	100	1919	Weems, Va.	Reedville, Va.	
77208		Ga. s.	Swastika	9	6	36.8	9.8	3.8	Pas.	1	1895	Seattle, Wash.	Port Townsend, Wash.	
209051		Ga. s.	Swastika	7	5	30.6	10.0	5.5	Pas.	1	15	1912	Manteo, N. C.	Manteo, N. C.	
210526		Ga. s.	Swastika	19	15	35.4	10.2	5.5	Tow.	2	28	1912	Green Bay, Wis.	Milwaukee, Wis.	
221336		Ga. y.	Swastika	21	9	46.5	14.0	5.9	Yct.	2	35	1921	East Boothbay, Me.	Chicago, Ill.	
211742		Ga. y.	Swastika	118	78	102.1	18.0	10.2	Yct.	4	400	1913	Port Clinton, Ohio	San Francisco, Cal.	
171777		Ga. y.	Sweetheart	32	22	66.1	13.0	5.4	Yct.	4	42	1902	Fessington, Pa.	New Orleans, La.	
202248	KTWS	Ga. y.	Sweetheart	30	26	57.6	12.0	5.2	Yct.	3	1905	New York, N. Y.	Philadelphia, Pa.	
202481		Ga. s.	Sweetheart	8	8	39.0	9.5	3.2	Frt.	1	1905	Penns Grove, N. J.	Do.	
204478		Ga. y.	Sweetheart	17	16	43.6	10.3	5.3	Yct.	1	24	1907	South Boston, Mass.	Greenport, N. Y.	
208162		Ga. s.	Sweetheart	45	39	45.5	14.6	8.4	Yct.	3	25	1899	Sausalito, Cal.	Los Angeles, Cal.	
218567		Ga. s.	Sweetheart	8	6	39.5	7.5	2.2	Pas.	1	29	1914	Sault Ste. Marie, Mich.	Marquette, Mich.	
220470		Ga. s.	Sweetheart	12	6	42.2	10.2	3.3	Pas.	2	60	1913	Port Clinton, Ohio	Gulport, Miss.	
212965		Ga. s.	Sweet Home	27	18	46.8	13.7	6.1	Fsh.	7	30	1915	Tacoma, Wash.	Seattle, Wash.	
212831		Ga. s.	Swall	9	7	43.0	12.5	3.9	Frt.	2	12	1914	Georgiana, Fla.	St. Augustine, Fla.	
96566		Ga. y.	Swifan	28	14	64.1	10.5	6.4	Yct.	2	75	1901	South Boston, Mass.	Boston, Mass.	
77578		Ga. s.	Swift	17	12	43.5	11.8	3.2	Frt.	2	1903	Morehead City, N. C.	Wilmington, N. C.	
216207		Ga. s.	Swift	9	7	34.7	9.9	5.0	Fsh.	5	16	1918	Seattle, Wash.	Seattle, Wash.	
202445		Ga. s.	Swiftsure	14	8	45.6	13.0	2.9	Tow.	2	1905	Gulport, Miss.	Galveston, Tex.	
209942		Ga. s.	Swiftsure	32	22	54.0	17.4	6.7	Fsh.	7	60	1912	Seattle, Wash.	Seattle, Wash.	
207090		Ga. s.	Swinomish	18	12	40.9	12.5	4.5	Fsh.	5	27	1910	Anacortes, Wash.	Port Townsend, Wash.	
205809		Ga. s.	Swordfish	10	8	32.6	12.4	3.7	Fsh.	1	16	1906	Noank, Conn.	Vineyard Haven, Mass.	
200082		Ga. s.	Sybil	14	9	42.5	10.3	4.2	Pas.	1	50	1899	San Francisco, Cal.	San Francisco, Cal.	
210927		Ga. s.	Sybil	6	6	25.0	10.9	5.1	Frt.	1	1912	Mattacombia, Fla.	Key West, Fla.	
208469	LBTS	Ga. y.	Sybillia II	46	31	72.0	13.5	7.4	Yct.	3	150	1911	Camden, N. J.	New York, N. Y.	
213128	LFJB	Ga. s.	Sybillia III	103	70	115.1	14.2	8.2	Yct.	8	600	1915	City Island, N. Y.	Philadelphia, Pa.	
22859		Ga. s.	Syde	9	8	35.4	13.4	3.5	Frt.	1	12	1842	New York, N. Y.	New York, N. Y.	
116774		Ga. s.	Syde	14	11	47.5	12.6	5.7	Msc.	1	15	1897	City Island, N. Y.	Do.	
23051		Ga. s.	Syph	12	12	40.0	15.7	3.5	Frt.	1	Greenport, N. Y.	New Haven, Conn.	
117055		Ga. s.	Syph	14	10	48.3	11.1	3.7	Fsh.	1	35	1901	Astoria, Ore.	Ketchikan, Alaska.	
211040		Ga. s.	Syph	7	7	27.2	7.2	3.2	Pas.	2	8	1906	Sturgeon Bay, Wis.	Milwaukee, Wis.	
213405		Ga. s.	Syph	23	20	47.5	16.2	3.7	Frt.	1	40	1915	Tuckerton, N. J.	Philadelphia, Pa.	
118356		Ga. s.	Sylvan Dell	6	6	48.0	12.0	3.0	Frt.	1	1886	St. Peters, Md.	Annapolis, Md.	
203403		Ga. y.	Sylvania	27	14	59.8	11.3	5.0	Yct.	2	1906	Orange, Tex.	Port Arthur, Tex.	
116903		Ga. s.	Sylvester	14	6	40.3	13.8	5.8	Fsh.	1	4	1899	Rockland, Me.	Gloucester, Mass.	
117249		Ga. s.	Sylvester Decker	26	21	49.4	14.8	4.6	Oys.	5	35	1903	Bridgeport, Conn.	Bridgeport, Conn.	
23580		Ga. s.	Sylvia	6	5	28.3	11.0	3.2	Msc.	1	1887	Moriehes, N. Y.	Greenport, N. Y.	
77188	KMIHJ	Ga. y.	Sylvia	21	21	48.3	18.0	4.6	Yct.	2	1895	South Boston, Mass.	Boston, Mass.	
204861		Ga. s.	Sylvia	17	16	49.1	12.2	5.3	Pas.	2	1895	Bristol, R. I.	New York, N. Y.	
206960		Ga. s.	Sylvia	28	19	62.4	13.5	5.5	Tow.	3	50	1909	Milford, Del.	Port Arthur, Tex.	
211458		Ga. s.	Sylvia	7	7	29.0	8.2	3.4	Pas.	2	15	1912	Milwaukee, Wis.	Milwaukee, Wis.	
212377		Ga. s.	Sylvia	8	7	30.0	8.0	4.7	Pas.	1	15	1891	West Barrington, R. I.	Providence, R. I.	
214733		Ga. s.	Sylvia	6	5	35.8	9.7	2.1	Frt.	1	15	1917	Williston, N. C.	Beaufort, N. C.	
216921		Ga. s.	Sylvia S.	7	6	27.3	9.0	3.0	Fsh.	2	11	1918	St. James, Mich.	Grand Haven, Mich.	
208596		Ga. s.	Sylvina W. Beal	42	21	71.7	17.2	7.0	Frt.	2	60	1911	East Boothbay, Me.	Eastport, Me.	
221139		Ga. s.	Syracuse Socony	400	287	148.7	28.4	11.8	Frt.	7	300	1921	Elizabethport, N. J.	New York, N. Y.	
116963		Ga. y.	Syren	17	16	41.6	12.4	6.2	Yct.	2	18	1899do.	Do.	
T.															
212072		Ga. s.	T. F.	67	52	59.7	25.4	7.6	Pas.	1	75	1914	San Pedro, Cal.	Los Angeles, Cal.	
203783		Ga. s.	T. H. C.	18	15	44.7	14.8	4.2	Frt.	3	40	1906	Bridgeport, Conn.	Providence, R. I.	
215209		Ga. s.	T. I. P.	8	5	37.1	10.0	2.4	Frt.	1	25	1917	Fishers Landing, N. Y.	Cape Vincent, N. Y.	
209285		Ga. p.	T. Basco	11	9	42.1	8.6	2.8	Pas.	1	1911	Poplar Bluff, Mo.	St. Louis, Mo.	
213826		Ga. s.	T. Conklin, jr.	22	14	55.3	15.6	4.9	Frt.	2	1915	Crittenden, Va.	Norfolk, Va.	
212075		Ga. s.	T. A. Hlnote	11	10	35.6	10.0	4.5	Fsh.	1	18	1914	LoneTree, Wash.	Norfolk, Va.	
213852		Ga. s.	T. C. Hurst	19	15	51.8	12.5	5.1	Frt.	1	50	1915	West Norfolk, Va.	Juneau, Alaska.	
202428		Ga. s.	T. E. Stevenson	8	8	49.4	12.8	3.2	Oys.	1	1905	Ortolo, Md.	Norfolk, Va.	
145901		Ga. s.	T. E. Wells	12	10	46.0	15.3	3.4	Fsh.	3	1901	Scranton, Miss.	Cape Charles, Va.	
145500		Ga. s.	T. F. Fletcher	15	5	52.0	15.0	3.6	Frt.	2	1888	Flagpond, Va.	Mobile, Ala.	
216532		Ga. p.	T. H. Hughes	9	8	45.6	9.0	2.3	Frt.	1	12	1897	Grandville, Tenn.	Norfolk, Va.	
145558		Ga. s.	T. M. Taylor	14	11	44.0	16.0	2.7	Msc.	1	1890	Atlantic, N. C.	Nashville, Tenn.	
145265		Ga. s.	T. R. Creamer	25	17	65.9	17.0	4.6	Frt.	2	1887	White Haven, Md.	Beaufort, N. C.	
203194		Ga. s.	T. W. Anderson	26	22	58.0	17.9	4.8	Frt.	1	1907	Whitcomb, N. C.	Annapolis, Md.	
213705		Ga. s.	T. W. Graham	12	5	38.8	12.0	3.2	Pas.	2	1906	Crittenden, Va.	Patchogue, N. Y.	
145700		Ga. s.	T. W. Lake	104	44	98.5	24.9	6.8	Frt.	1	8	1915	Awenshaw, S. C.	Miami, Fla.	
145886		Ga. s.	T. W. Martin	13	10	45.0	13.9	4.4	Msc.	1	130	1895	Ballard, Wash.	Tacoma, Wash.	
211938		Ga. p.	T. Y. Keeney	6	5	50.8	13.2	1.9	Tow.	1	1901	Grafton, Va.	Newport News, Va.	
207053		Ga. p.	T. & B.	9	5	46.8	11.3	2.6	Frt.	2	20	1913	Witcher, W. Va.	Pittsburgh, Pa.	
202182		Ga. s.	T. and W.	13	9	43.5	11.3	4.5	Pas.	2	12	1909	Cut Off, La.	New Orleans, La.	
213598		Ga. s.	Tackler	12	10	35.4	10.4	3.9	Fsh.	5	1905	Olympia, Wash.	Seattle, Wash.	
211563		Ga. s.	Tacoma	7	7	20.2	8.4	3.4	Fsh.	1	8	1913	Green Bay, Wis.	Do.	
214736		Ga. s.	Tacoma	39	26	55.0	15.1	7.0	Fsh.	7	50	1917	Tacoma, Wash.	Milwaukee, Wis.	

1 Formerly st. s. J. R. Roberts.

2 Formerly ga. y. Aeldgytha.

3 Formerly st. y. Helena.

4 Formerly ga. s. John F. Bell.

5 Formerly ywl. y. Julnar.

6 Formerly ga. s. Chas. F. Hopkins.

7 Formerly ga. s. Clifton.

MERCHANT MOTOR VESSELS OF THE UNITED STATES—Continued.

Official No.	Signal letters.	Rtg.	Name of vessel.	Gross tonnage.	Net tonnage.	Length.	Breadth.	Depth.	Service.	Crew.	Indicated horsepower.	When built.	Where built.	Home port (where permanent document issues).
						Feet.	Feet.	Feet.						
219050		Ga. s.	T.	43	35	44.7	14.3	2.4	Fsh.	4	50	1919	North Girard, Pa.	Erie, Pa.
218407		Ga. s.	T.	8	6	34.1	9.4	4.9	Fsh.	3	18	1918	Seattle, Wash.	Seattle, Wash.
211247		Ga. s.	T.	24	10	41.0	13.3	5.4	Fsh.	3	29	1913	Do.	Do.
214782	LGSC	Ga. y.	Tagliani.	44	34	70.0	13.6	5.7	Yct.	2	70	1913	New Orleans, La.	New Orleans, La.
215912		Ga. s.	Tagua.	197	157	104.1	25.0	10.6	Frt.	2	110	1909	San Francisco, Cal.	San Francisco, Cal.
215245		Ga. s.	Taholah.	19	16	42.8	13.0	5.4	Tow.	1	20	1917	Seattle, Wash.	Seattle, Wash.
214741		Ga. s.	Tahoma.	43	18	55.4	15.6	7.5	Fah.	10	50	1917	Tacoma, Wash.	Tacoma, Wash.
219529		Ga. s.	Taiyo Maru.	18	7	58.2	12.1	4.6	Fah.	9	65	1919	Honolulu, Hawaii.	Honolulu, Hawaii.
219055		Ga. s.	Takan.	21	14	45.0	12.6	5.4	Fah.	1	35	1919	Seattle, Wash.	Ketchikan, Alaska.
221315		Ga. s.	Takilez.	10	8	35.7	11.1	3.0	Pas.	1	16	1912	New York, N. Y.	Philadelphia, Pa.
207205		Ga. s.	Taku II.	14	10	52.0	10.3	4.0	Fah.	1	40	1910	Seattle, Wash.	Ketchikan, Alaska.
145808		Ga. s.	Taku Jack.	14	9	48.9	9.6	3.5	Fsh.	2	29	1901	Astoria, Ore.	Wrangell, Alaska.
220108		Ga. s.	Talamanca.	39	18	58.3	16.4	7.3	Frt.	2	40	1920	Boston, Mass.	Boston, Mass.
19539		Ga. s.	Talbot.	48	27	73.8	15.9	6.6	Tow.	3	1860	1860	Philadelphia, Pa.	Baltimore, Md.
145912		Ga. s.	Tallahassee.	13	8	48.2	14.9	2.9	Fsh.	3	1901	1901	Beaufort, N. C.	Miami, Fla.
221170	MCQT	Ga. s.	TAMARA.	254	200	122.5	24.1	13.1	Tnk.	10	100	1894	Low Walker, England.	New York, N. Y.
211226	LCWQ	Ga. y.	TAMARACK.	157	106	118.9	18.3	9.0	Yct.	10	1913	1913	New York, N. Y.	Detroit, Mich.
211072		Ga. y.	Tamarit.	25	17	65.8	10.5	4.7	Yct.	3	400	1912	Do.	Miami, Fla.
216042		Ga. s.	Tamlam.	193	76	80.7	25.8	10.7	Pas.	6	200	1918	Miami, Fla.	Do.
210074		Ga. s.	Tamora.	10	8	33.3	11.0	4.3	Fsh.	1	20	1912	Tacoma, Wash.	Tacoma, Wash.
220072		Ga. s.	Tan.	9	6	30.4	9.7	4.6	Fsh.	2	12	1920	Gig Harbor, Wash.	Do.
212312		Ga. s.	Tango.	40	18	53.0	14.9	6.0	Tow.	1	75	1914	Seattle, Wash.	San Francisco, Cal.
213415		Ga. s.	Tango.	17	12	40.4	12.0	3.8	Fsh.	1	32	1915	Ketchikan, Alaska.	Ketchikan, Alaska.
213444		Ga. s.	Tango.	6	5	28.7	8.6	3.3	Pas.	1	16	1915	Port Townsend, Wash.	Port Townsend, Wash.
213778		Ga. y.	Taniguchi.	51	46	60.0	15.8	5.2	Yct.	4	60	1915	New York, N. Y.	Providence, R. I.
205959	KWTG	Ga. y.	Tanilwha.	85	46	104.3	15.4	8.2	Yct.	8	300	1908	South Boston, Mass.	New York, N. Y.
204771		Ga. y.	Tannis.	21	14	45.4	10.2	5.5	Yct.	8	20	1907	Muskegon, Mich.	Seattle, Wash.
216388		Ga. s.	Tano.	32	14	59.8	16.5	6.1	Frt.	1	85	1918	San Francisco, Cal.	San Francisco, Cal.
202746		Ga. s.	Tansy Bitters.	43	33	66.5	23.7	5.4	Fsh.	1	24	1906	Essex, Conn.	New Bedford, Mass.
150879		Ga. y.	Tanya.	23	22	51.2	15.9	7.1	Yct.	2	1900	1900	Bristol, R. I.	Philadelphia, Pa.
206241		Ga. s.	Tar Heel.	10	9	40.0	12.2	3.3	Pas.	1	16	1909	Fort Pierce, Fla.	Miami, Fla.
203630	KVRP	Ga. y.	Tarolinta.	22	20	63.0	12.2	5.0	Yct.	1	150	1906	Long Island City, N. Y.	New York, N. Y.
145491		Ga. s.	Tarpon.	14	11	48.0	13.0	3.9	Pas.	1	1884	1884	Long Island, N. Y.	Tampa, Fla.
202176	KVHQ	Ga. y.	Tarpon.	20	17	43.3	15.1	6.5	Yct.	3	1905	1905	Boston, Mass.	Baltimore, Md.
206072		Ga. s.	Tarpon.	9	7	34.3	10.1	4.0	Wid.	1	25	1909	Cleveland, Ohio.	Cleveland, Ohio.
200504		Ga. s.	Tarry Not.	8	5	31.0	8.8	3.7	Tow.	1	1878	1878	Seattle, Wash.	Tacoma, Wash.
145795		Ga. s.	Tartar.	14	9	45.7	14.2	4.0	Frt.	2	35	1898	Peekskill, N. Y.	New York, N. Y.
205008		Ga. s.	TASHENBERG BROS.	11	9	35.6	9.7	4.6	Frt.	2	25	1902	Buffalo, N. Y.	Buffalo, N. Y.
208577		Ga. s.	Tasmania.	10	7	33.9	9.6	3.7	Frt.	1	30	1911	Decatur, Wash.	Juneau, Alaska.
208408		Ga. s.	Tatoosh.	62	55	70.0	17.2	6.1	Fsh.	5	65	1911	Tacoma, Wash.	Seattle, Wash.
215345		Ga. s.	Tatoosh.	30	24	50.4	14.3	7.3	Fsh.	7	40	1917	Seattle, Wash.	Do.
207453		Ga. s.	Taug II.	10	7	39.0	10.0	3.7	Frt.	2	15	1910	Atlantic City, N. J.	Philadelphia, Pa.
214256		Ga. s.	Taylor.	14	10	42.8	12.7	2.9	Frt.	1	20	1916	Sealevel, N. C.	Beaufort, N. C.
217312		Ga. s.	TAYLOR.	13	12	31.0	9.0	3.0	Pas.	1	10	1915	Black Rock, Ark.	St. Louis, Mo.
204308		Ga. s.	Tazlina.	13	8	40.7	9.0	3.0	Pas.	1	1907	1907	Tacoma, Wash.	Seattle, Wash.
145541		Ga. s.	Teal.	5	5	28.0	12.5	3.8	Oys.	1	1886	1886	Norwalk, Conn.	Bridgeport, Conn.
213079		Ga. s.	Teal.	50	30	52.0	18.0	5.0	Frt.	3	50	1915	Stockton, Cal.	San Francisco, Cal.
218175		Ga. s.	Teal.	5	5	28.0	9.5	3.0	Pas.	1	12	1908	Glen Arbo, Mich.	Grand Haven, Mich.
2086.6		Ga. s.	Teaser.	11	10	32.6	9.2	3.4	Fsh.	1	18	1911	Ludlow, Mo.	Do.
210809		Ga. s.	Teaser.	10	9	40.0	9.1	4.5	Frt.	1	12	1905	Hudson, Fla.	Key West, Fla.
202627		Ga. s.	Teazer.	97	59	91.3	24.0	9.8	Fsh.	19	1905	1905	Essex, Mass.	Gloucester, Mass.
220033		Ga. s.	Tebo.	11	9	28.0	10.9	2.8	Frt.	2	24	1020	Middleburg, Fla.	Jacksonville, Fla.
201747		Ga. s.	Teche.	12	8	41.0	10.0	3.0	Msc.	2	1903	1903	New Orleans, La.	Morgan City, La.
145800		Ga. s.	Tecumseh.	41	18	65.8	18.8	8.8	Fsh.	8	1890	1890	Essex, Mass.	Tampa, Fla.
200982		Ga. s.	Teddy.	12	8	38.5	8.5	2.8	Pas.	1	1904	1904	Ketchikan, Alaska.	Ketchikan, Alaska.
205368		Ga. s.	Teddy.	8	5	36.0	8.0	3.0	Tow.	1	1908	1908	Plaquemine, La.	Morgan City, La.
207218		Ga. s.	Teddy.	14	10	42.9	11.7	2.7	Pas.	2	25	1910	Astoria, Ore.	Juneau, Alaska.
212520		Ga. s.	Teddy.	8	5	35.7	9.3	4.7	Frt.	1	25	1914	Punta Gorda, Fla.	Tampa, Fla.
212991		Ga. s.	Teddy.	15	10	47.0	8.9	3.6	Pas.	1	50	1915	Marianna, Ark.	St. Louis, Mo.
205134		Ga. s.	Teddy Hear.	19	10	42.8	14.7	4.8	Frt.	3	20	1908	Seattle, Wash.	Port Townsend, Wash.
213055		Ga. s.	Teddy J.	19	13	40.9	13.1	5.8	Fsh.	5	35	1915	Do.	Wrangell, Alaska.
201739		Ga. p.	Teddy Louise.	42	38	66.2	16.6	5.3	Frt.	3	1905	1905	Tampa, Fla.	Tampa, Fla.
213129		Ga. s.	Teddy No. 2.	15	12	65.0	14.0	2.4	Tow.	2	32	1915	Hanging Rock, Ohio.	Cincinnati, Ohio.
214011		Ga. p.	Teddy No. 3.	15	13	64.3	14.0	2.5	Frt.	1	40	1916	Do.	Do.
201768		Ga. s.	Teddy Roosevelt.	13	6	36.5	13.5	6.0	Fsh.	2	1905	1905	Fredericksburg, Mo.	Rockland, Mo.
203053		Ga. s.	Teddy Roosevelt.	14	10	45.1	12.6	3.6	Frt.	2	1906	1906	Astoria, Ore.	Astoria, Ore.
210400		Ga. s.	Tee Coe.	14	13	52.2	8.5	8.5	Tow.	4	42	1912	Columbia, S. C.	Wilmington, N. C.
211581		Ga. s.	Telaquah.	23	19	43.0	12.0	6.3	Frt.	2	50	1913	Eastchester, N. Y.	Norfolk, Va.
200711		Ga. p.	Telegram.	14	8	51.3	12.9	3.5	Frt.	2	1904	1904	Westwego, La.	New Orleans, La.
220734		Ga. s.	Telegram.	7	6	31.5	10.0	3.5	Msc.	1	18	(†)	(†)	New York, N. Y.
207784		Ga. s.	Telegraph.	12	8	41.0	9.1	2.0	Pas.	3	32	1910	Seattle, Wash.	Wrangell, Alaska.
145660		Ga. s.	Telephone.	7	5	36.5	7.7	2.8	Tow.	2	1903	1903	Marshfield, Ore.	Marshfield, Ore.

† Formerly German ga. s. Neptun.

‡ Formerly ga. s. Pacific.

§ Formerly William Penn.

¶ Formerly Br. sch. Alembic.

** Formerly Br. ga. s. Alembic.

†† Oil engine.

‡‡ Blue Bird.

§§ Widgeon.

¶¶ Sialia II.

*** Formerly ga. s. Shadow.

**** Formerly Sayonara.

††† Formerly ga. s. W. C. Stetson.

†††† Formerly slip. y. Pleasure.

††††† Formerly ga. y. Dolph.

†††††† Formerly U. S. C. & G. S. No. 11.

††††††† Formerly ga. s. John A. Baker.

†††††††† Unknown.

MERCHANT MOTOR VESSELS OF THE UNITED STATES—Continued.

Official No.	Signal letters.	Rig.	Name of vessel.	Gross tonnage.	Net tonnage.	Length.	Breadth.	Depth.	Service.	Crew.	Indicated horsepower.	When built.	Where built.	Home port (where permanent document issues).
204044		Ga. y.	Temegan	75	74	57.0	17.0	6.9	Yot.	2	1907	Boston, Mass.	Tampa, Fla.
216537	LHSN	Ga. s.	Tampate	698	515	176.0	36.0	14.4	Frt.	14	500	1917	Portland, Ore.	New York, N. Y.
24898		Ga. s.	Tempest	35	24	60.9	18.0	6.3	Frt.	2	1872	Bath, Me.	Eastport, Me.
205730		Ga. s.	Tenaha	9	9	36.5	10.2	7.2	Mso.	1	40	1908	Orange, Tex.	Port Arthur, Tex.
219530		Ga. s.	Tenjin Maru No. 1.	19	7	59.6	11.6	4.4	Fsh.	9	65	1919	Honolulu, Hawaii	Honolulu, Hawaii.
219531		Ga. s.	Tenjin Maru No. 2.	20	8	61.4	12.4	4.4	Fsh.	9	65	1912 do.	Do.
219532		Ga. s.	Tenjin Maru No. 3.	18	7	57.7	11.9	4.6	Fsh.	9	65	1916 do.	Do.
219533		Ga. s.	Tenjin Maru No. 4.	22	9	60.8	12.0	4.6	Fsh.	9	65	1917 do.	Do.
219534		Ga. s.	Tenjin Maru No. 6.	17	8	59.7	12.4	4.7	Fsh.	9	65	1912 do.	Do.
219535		Ga. s.	Tenjin Maru No. 7.	18	7	60.0	11.6	4.8	Fsh.	9	65	1919 do.	Do.
211203		Ga. s.	Tennessee	18	12	38.3	11.9	4.6	Fsh.	6	20	1913	Seattle, Wash.	Seattle, Wash.
215143		Ga. y.	Tennessee	34	23	70.6	12.0	5.1	Yct.	4	1916	Salisbury, Md.	New Orleans, La.
210268		Ga. s.	Tepee	7	7	29.6	8.2	3.0	Fsh.	1	12	1912	Juneau, Alaska.	Juneau, Alaska.
207656		Ga. s.	Teresa	8	5	30.0	10.5	3.8	Frt.	2	10	1910	Colby, Wash.	Seattle, Wash.
204786		Ga. s.	Teresa S.	8	7	38.0	7.3	3.7	Frt.	2	25	1907	Fort Madison, Iowa	St. Louis, Mo.
204536		Ga. y.	Tern	18	17	48.0	10.0	5.0	Yct.	2	25	1907	South Boston, Mass.	Philadelphia, Pa.
207889		Ga. s.	Terniskaming	9	8	43.0	8.0	3.1	Pas.	2	25	1909	Georgetown, S. C.	Georgetown, S. C.
219489		Ga. s.	Terrill	21	11	45.5	12.3	4.9	Ten.	2	100	1919	Mobile, Ala.	Mobile, Ala.
211496		Ga. y.	Teucer	46	31	62.2	14.3	6.4	Yct.	3	160	1913	Port Clinton, Ohio.	Grand Haven, Mich.
216807		Ga. s.	Texaco 80	13	11	37.4	10.5	5.6	Mso.	1	48	1918	New York, N. Y.	Port Arthur, Tex.
217310		Ga. s.	Texaco 81	13	11	37.4	10.5	5.6	Mso.	1	48	1918 do.	Do.
215823	LJHN	Ga. s.	TEXACO 124	220	128	96.5	23.0	10.3	Frt.	5	1917	Bath, Me.	New York, N. Y.
215876	LJMG	Ga. s.	TEXACO 125	226	128	96.5	23.9	10.3	Frt.	5	325	1918 do.	Port Arthur, Tex.
77219		Ga. s.	Texaco 144	44	33	69.3	19.6	6.2	Frt.	2	25	1896	Patchogue, N. Y.	Do.
218901	LQVW	Ga. s.	TEXACO 145	494	325	147.7	30.1	12.4	Tnk.	13	400	1919	Bath, Me.	Do.
218187	LRJP	Ga. s.	TEXACO 146	494	324	147.7	30.1	12.4	Tnk.	13	300	1919 do.	Do.
218416	LRTC	Ga. s.	TEXACO 147	494	324	147.7	30.1	12.4	Tnk.	13	300	1919 do.	Do.
212875		Ga. s.	Texada	8	5	31.7	8.9	3.8	Pas.	1	15	1914	San Francisco, Cal.	San Francisco, Cal.
24719		Ga. s.	Texas	14	13	42.0	14.0	3.0	Fsh.	1	1866	Lynchburg, Tex.	Galveston, Tex.
205383		Ga. s.	Texas	9	8	34.0	10.2	2.7	Pas.	1	1906	St. Louis, Mo.	Memphis, Tenn.
211756		Ga. s.	Texas	12	10	38.0	11.7	2.6	Mso.	2	6	1913	Deale, Md.	New York, N. Y.
214867		Ga. s.	Texas	23	16	43.7	14.4	6.0	Fsh.	7	35	1917	Tacoma, Wash.	Seattle, Wash.
219971		Ga. s.	Texas	44	30	64.2	14.7	7.1	Fsh.	8	85	1920	Los Angeles, Cal.	Los Angeles, Cal.
207915		Ga. s.	Texas Ranger	13	9	40.3	12.7	5.2	Frt.	1	25	1910	Ogdensburg, N. Y.	Port Arthur, Tex.
220416		Ga. s.	Thaddeus	40	22	60.8	13.8	7.1	Fsh.	8	60	1920	Los Angeles, Cal.	Los Angeles, Cal.
206665	LBGD	Ga. y.	Thals	23	19	54.6	11.2	6.0	Yct.	2	40	1909	Lynn, Mass.	Marblehead, Mass.
207929		Ga. s.	Thals	27	17	78.0	12.6	6.6	Frt.	1	80	1906	St. Joseph, Mich.	Reedville, Va.
206688		Ga. s.	Thalassa	11	11	37.1	11.0	3.4	Pas.	1	10	1909	Warren, R. I.	Greenport, N. Y.
209910	LCKD	Ga. y.	Thalassa	74	50	82.7	15.3	6.8	Yct.	6	100	1912	New York, N. Y.	Wilmington, Del.
213707		Ga. p.	The Albert Hill	7	5	41.0	10.8	2.9	Tow.	3	30	1915	Houma, La.	Morgan City, La.
145856		Ga. s.	The Chalfonte	15	14	49.6	15.0	4.4	Pas.	2	18	1900	Atlantic City, N. J.	Philadelphia, Pa.
212443		Ga. s.	The Doctor	10	9	36.1	9.7	5.0	Frt.	1	12	1914	South West Harbor, Me.	Ellsworth, Me.
203084		Ga. y.	The Duchess	42	36	67.0	13.5	6.1	Yct.	3	30	1906	New York, N. Y.	New York, N. Y.
212969		Ga. s.	The Estero	44	26	50.2	15.5	2.8	Frt.	3	48	1915	Estero, Fla.	Tampa, Fla.
210917		Ga. s.	The Grant	13	8	41.3	11.0	5.7	Pas.	2	45	1913	San Diego, Cal.	San Diego, Cal.
127518		Ga. s.	The Grayling	21	19	48.5	15.6	5.5	Frt.	4	1901	Baltimore, Md.	Reedville, Va.
217089		Ga. p.	The Jewel	14	9	50.1	17.3	2.4	Pas.	1	1916	Brownville, Nebr.	St. Joseph, Mo.
203758		Ga. s.	The Limit	6	6	28.0	12.0	3.7	Fsh.	1	10	1906	Osterville, Mass.	Vineyard Haven, Mass.
214047		Ga. p.	The Limit	10	7	47.0	14.4	2.9	Pas.	1	20	1916	Balboa, Cal.	Los Angeles, Cal.
207401	LBMG	Ga. y.	The Major	26	22	52.1	12.2	5.1	Yct.	1	30	1910	New York, N. Y.	Baltimore, Md.
213463		Ga. s.	The Mist	6	5	26.0	8.0	3.3	Pas.	2	10	1915	Sturgeon Bay, Wis.	Milwaukee, Wis.
209900		Ga. s.	The Moravian	14	9	38.1	10.5	5.2	Frt.	7	20	1912	Seattle, Wash.	Seattle, Wash.
210491		Ga. s.	The Only One	12	8	40.8	11.0	4.3	Pas.	1	40	1911	New York, N. Y.	Norfolk, Va.
216968		Ga. s.	The Owl	19	12	45.4	14.9	4.9	Pas.	1	25	1918	Portland, Me.	Portland, Me.
212125		Ga. p.	The Ree	22	13	63.0	22.5	3.3	Fer.	1	25	1914	Mondak, Mont.	Great Falls, Mont.
208650		Ga. s.	The Twin	7	7	31.4	9.3	3.6	Fsh.	1	6	1911	Ketchikan, Alaska	Ketchikan, Alaska.
203310		Ga. s.	The Twins	12	8	60.0	14.8	2.4	Pas.	2	1905	Champlain, N. Y.	Burlington, Vt.
91425		Ga. s.	Thelma	25	21	49.5	18.0	5.8	Pas.	3	64	1881	Noank, Conn.	New York, N. Y.
145778		Ga. y.	Thelma	26	17	57.8	10.8	4.6	Yct.	1	1894	New York, N. Y.	Sandusky, Ohio.
145921		Ga. s.	Thelma	9	9	44.0	12.9	3.0	Msc.	1	1902	Morehead City, N. C.	Miami, Fla.
200356		Ga. s.	Thelma	9	7	45.0	13.0	3.7	Oys.	2	1903	Fletcher, Va.	Newport News, Va.
202497		Ga. s.	Thelma	10	6	39.0	10.5	4.8	Msc.	1	1905	Smyrna, N. C.	New Bern, N. C.
204454		Ga. s.	Thelma	11	7	35.5	9.7	3.0	Pas.	1	22	1907	Astoria, Ore.	Astoria, Ore.
205230		Ga. s.	Thelma	13	19	53.4	12.0	4.2	Frt.	2	40	1908	Seattle, Wash.	Tacoma, Wash.
208485		Ga. s.	Thelma	28	9	47.6	11.2	3.3	Ten.	1	35	1911	Astoria, Ore.	Astoria, Ore.
208517		Ga. y.	THELMA	141	96	137.0	16.1	8.9	Yct.	11	300	1911	New York, N. Y.	New York, N. Y.
208995		Ga. s.	Thelma	15	9	52.9	13.5	4.1	Tow.	2	75	1911	Galveston, Tex.	Galveston, Tex.
209139		Ga. s.	Thelma	12	11	42.0	12.0	3.8	Pas.	3	New York, N. Y.
209736		Ga. s.	Thelma	23	15	43.8	14.0	5.9	Fsh.	7	35	1912	Tacoma, Wash.	Ketchikan, Alaska.
211061		Ga. s.	Thelma	14	11	58.0	14.0	3.9	Oys.	2	15	1913	Irvington, Va.	Reedville, Va.
211181		Ga. s.	Thelma	53	28	70.8	17.3	8.3	Fsh.	12	75	1913	Essex, Mass.	Gloucester, Mass.
215780		Ga. s.	Thelma	7	7	37.8	9.0	2.2	Pas.	1	12	1914	Memphis, Tenn.	St. Louis, Mo.
217035		Ga. s.	Thelma	26	17	47.0	13.8	9.3	Frt.	2	36	1889	New London, Conn.	New York, N. Y.
145959		Ga. s.	Thelma G.	10	8	47.0	16.9	3.4	Frt.	2	1903	Kinnebeck, N. C.	Charleston, S. C.
210792		Ga. s.	Thelma G.	15	10	40.6	9.6	3.0	Pas.	3	30	1912	Prien Lake, La.	Morgan City, La.
220405		Ga. s.	Thelma II	7	5	36.3	10.4	3.5	Frt.	1	25	1920	Mystic, Conn.	New London, Conn.

1 Formerly ga. y. Rambler.
 2 Formerly ga. y. Dorothea.

3 Formerly ga. y. Niagara.
 4 Formerly ga. s. No. 5.

5 Formerly ga. s. Thuban.
 6 Formerly ga. y. Clonita.

MERCHANT MOTOR VESSELS OF THE UNITED STATES—Continued.

Official No.	Signal letters.	Rtg.	Name of vessel.	Gross tonnage.	Net tonnage.	Length.	Breadth.	Depth.	Service.	Crew.	Indicated horsepower.	When built.	Where built.	Home port (where permanent document issues).
219978		Ga. s.	Thelma II	32	26	51.5	13.7	6.8	Fsh.	8	45	1920	Poulsbo, Wash.	Seattle, Wash.
215091		Ga. s.	Thelma M.	10	7	31.0	10.8	5.2	Frt.	2	20	1917	Astoria, Oreg.	Ketchikan, Alaska.
210496		Ga. s.	Thelma O.	17	12	45.0	11.2	5.6	Tow.	1	50	1912	Seattle, Wash.	Seattle, Wash.
218472		Ga. s.	Thelma H. Snow	15	5	42.8	13.5	4.6	Fsh.	3	36	1918	Amesbury, Mass.	New Bedford, Mass.
205373		Ga. s.	Thelma	10	6	31.3	11.6	6.0	Fsh.	1	9	1908	Friendship, Me.	South West Harbor, Me.
218636		Ga. s.	The New Alburgh Springs Ferry	13	11	55.4	16.6	2.3	For.	1	55	1919	Alburgh Springs, Vt.	Burlington, Vt.
145202		Ga. s.	Theo. Fletcher	24	22	40.0	18.0	4.0	Fsh.	10	35	1879	Bay Shore, N. Y.	Philadelphia, Pa.
145461		Ga. s.	Theodore Houghwaut	14	13	45.0	15.0	3.6	Frt.	2	2	1887	Nansemond County, Va.	Norfolk, Va.
145903		Ga. s.	Theodore Roosevelt	14	13	49.8	13.5	4.0	Oys.	1	1	1901	Patohogue, N. Y.	Patohogue, N. Y.
145914		Ga. s.	Theodore Roosevelt	61	40	64.2	23.5	5.5	Frt.	1	50	1901	San Francisco, Cal.	San Francisco, Cal.
145748		Ga. s.	Theo. H. Lore	8	6	34.0	12.8	4.3	Pas.	2	2	1897	Anglesco, N. J.	Philadelphia, Pa.
201089		Ga. s.	Theo. H. Lore	11	9	50.2	10.8	4.4	Frt.	2	50	1904	St. Louis, Mo.	Chicago, Ill.
145146		Ga. s.	Therese	25	11	52.5	21.0	3.5	Frt.	1	14	1877	San Francisco, Cal.	San Francisco, Cal.
145155		Ga. s.	Therese	15	15	45.0	10.1	3.7	Frt.	1	1	1877	San Francisco, Cal.	San Francisco, Cal.
145757		Ga. s.	Therese	18	18	43.0	13.5	6.0	Fsh.	1	2	1897	Rockland, Me.	Washington, N. C.
202101		Ga. s.	Therese	14	10	59.8	11.8	3.7	Frt.	2	2	1934	Port Republic, N. J.	New London, Conn.
208227		Ga. s.	Therese	9	9	38.0	9.8	3.6	Frt.	2	20	1910	Portland, Me.	Philadelphia, Pa.
202353		Ga. s.	Therese White	20	11	46.4	14.8	7.0	Fsh.	1	25	1910	Astoria, Oreg.	Astoria, Oreg.
221018		Ga. s.	The Undine	14	10	46.4	9.8	4.4	Pas.	1	35	1908	Friendship, Me.	Rockland, Me.
215886		Ga. s.	Thirteen	8	7	32.5	8.5	4.1	Mao.	1	1	1908	Tilburon, Cal.	San Francisco, Cal.
145489		Ga. s.	Thistle	12	9	35.0	13.0	4.5	Frt.	1	25	1918	Perth Amboy, N. J.	Milwaukee, Wis.
201251		Ga. s.	Thistle	8	8	35.0	11.9	3.0	Fsh.	1	1	1888	Bremen, Me.	New York, N. Y.
205287		Ga. s.	Thistle	8	6	37.3	8.8	3.8	Fsh.	2	2	1901	Tacoma, Wash.	Tacoma, Wash.
213995		Ga. y.	Thistle	7	34	70.0	12.6	7.0	Yot.	65	1907	New York, N. Y.	Tacoma, Wash.	
218383		Ga. s.	Thistle	8	7	36.0	7.9	2.4	Yot.	1	1	1910	New York, N. Y.	Savannah, Ga.
215520		Ga. s.	Thistle	7	7	34.2	12.4	3.3	Fsh.	4	14	1913	North McGregor, Iowa.	Dubuque, Iowa.
145428		Ga. s.	Thistle	12	11	38.0	11.2	4.0	Fsh.	2	2	1917	Ketchikan, Alaska.	Ketchikan, Alaska.
219181		Ga. s.	Thistle	10	6	54.8	14.3	3.2	Frt.	1	1	1886	Ketchikan, Alaska.	Ketchikan, Alaska.
211960		Ga. p.	Thomas S.	10	6	39.0	10.8	4.1	Fsh.	32	1910	Buffalo, N. Y.	Buffalo, N. Y.	
202223		Ga. s.	Thomas Jr.	12	10	50.0	8.0	3.5	Fsh.	25	1914	Buffalo, N. Y.	Buffalo, N. Y.	
207547		Ga. s.	Thomas Martindale	12	11	42.3	13.7	4.4	Fsh.	15	1905	Some's Point, N. Y.	Louisville, Ky.	
206307		Ga. s.	Thomas B. Congdon	43	28	65.5	20.0	5.5	Fsh.	14	1910	Some's Point, N. Y.	Philadelphia, Pa.	
212609		Ga. s.	Thomas E. Jubb	12	8	38.9	14.4	3.7	Frt.	6	15	1909	Friendship, Me.	Newport, R. I.
145591		Ga. s.	Thomas E. Oliver	10	9	58.0	15.2	4.1	Frt.	1	1	1914	Freeport, Me.	Baltimore, Md.
217922		Ga. s.	Thos. E. Taylor	67	37	70.0	18.1	4.0	Fsh.	125	1919	River Springs, Md.	Annapolis, Md.	
24888		Ga. s.	Thos. E. Wilson	25	12	52.6	18.6	3.5	Fsh.	1	1	1891	River Springs, Md.	Washington, N. C.
145204		Ga. s.	Thomas H. Robbins	27	8	42.7	12.8	4.2	Oys.	6	1	1919	Friendship, Me.	Seattle, Wash.
220146		Ga. s.	Thomas J. Hickman	9	8	42.7	12.8	3.2	Oys.	1	1	1871	Crisfield, Md.	Philadelphia, Pa.
		Ga. s.	Thomas P. Jones	25	24	54.9	18.0	4.6	Frt.	8	2	1879	St. Michaels, Md.	Cape Charles, Va.
		Ga. s.	Thomas W. Carroll	29	15	58.7	14.5	5.8	Frt.	2	60	1920	Pepper Creek, Newport P. O., Va.	Philadelphia, Pa.
4023		Ga. s.	Thomas F. J. Howlett	48	28	71.3	22.2	7.1	Oys.	3	(†)			Philadelphia, Pa.
214295		Ga. s.	Thomaston	34	19	60.3	18.7	6.8	Fsh.	12	70	1916	Thomaston, Me.	Do.
76383		Ga. s.	Thompson Bros.	12	10	10.0	47.7	3.0	Fsh.	2	20	1882	Hamberso, Miss.	Mobile, Ala.
215914		Ga. s.	Thomson A.	11	7	41.0	12.0	4.0	Wld.	2	30	1917	Chicago, Ill.	Chicago, Ill.
206297		Ga. s.	Thor	14	8	51.4	11.4	4.3	Fsh.	3	18	1907	Hamberso, Miss.	Duluth, Minn.
206506		Ga. s.	Thor	9	6	36.2	9.1	5.3	Pas.	1	60	1907	Alameda, Cal.	San Francisco, Cal.
208082		Ga. s.	Thor	8	8	32.4	10.5	4.1	Pas.	2	18	1911	San Pedro, Cal.	Los Angeles, Cal.
212300		Ga. s.	Thor	23	16	45.0	11.0	5.0	Frt.	2	36	1914	Westlake, La.	Morgan City, La.
202185		Ga. s.	Thora	8	5	38.0	11.2	2.6	Frt.	1	15	1905	Seattle, Wash.	Wrangell, Alaska.
220132		Ga. s.	Thorice	11	10	39.5	11.3	4.7	Frt.	2	30	1915	Sault Ste. Marie, Mich.	Marquette, Mich.
214216		Ga. y.	Thorvald	17	12	66.5	9.2	5.2	Yot.	2	1916	New York, N. Y.	Providence, R. I.	
220997		Ga. s.	Thoro Ferry	13	12	33.4	10.2	3.2	Pas.	2	12	1920	Atlantic City, N. J.	Philadelphia, Pa.
209713		Ga. s.	Thrasher	34	16	56.3	14.0	6.7	Fsh.	3	50	1912	Oakland, Cal.	San Francisco, Cal.
221011		Ga. s.	Thrasher	13	9	39.0	11.8	4.1	Fsh.	1	40	1920	Lakebay, Wash.	Tacoma, Wash.
145877		Ga. s.	Three Brothers	11	7	34.0	12.0	3.2	Frt.	1	1	1901	Freeport, Me.	Portland, Me.
206706		Ga. s.	Three Brothers	6	6	24.7	6.9	6.9	Frt.	1	8	1909	Gum Neck, N. C.	Elizabeth City, N. C.
207140		Ga. s.	Three Brothers	18	12	39.7	13.3	4.5	Fsh.	6	20	1910	Doekton, Wash.	Astoria, Oreg.
209929		Ga. s.	Three Brothers	10	9	29.1	8.3	3.4	Fsh.	1	10	1910	Ludington, Mich.	Grand Haven, Mich.
210457		Ga. s.	Three Brothers	10	10	34.0	10.5	4.0	Fsh.	4	27	1909	Mantowoc, Wis.	Chicago, Ill.
212226		Ga. s.	Three Brothers	15	7	36.4	12.5	3.6	Frt.	1	24	1914	San Blas, Fla.	Tampa, Fla.
213783		Ga. s.	Three Bros.	8	7	27.0	8.3	3.2	Fsh.	1	15	1915	Green Bay, Wis.	Milwaukee, Wis.
214132		Ga. s.	Three Brothers	13	10	43.1	15.2	3.4	Fsh.	2	30	1916	Stratford, Conn.	New York, N. Y.
218336		Ga. s.	Three Brothers II	13	12	33.0	9.8	4.2	Fsh.	2	16	1919	Freewater, Mich.	Grand Haven, Mich.
208955		Ga. s.	Three C's	14	7	46.9	11.0	5.3	Pas.	1	40	1911	San Diego, Cal.	Los Angeles, Cal.
203970		Ga. s.	Three Friends	9	7	42.5	9.1	2.6	Frt.	1	1	1904	Elliot, Md.	Crisfield, Md.
212070		Ga. s.	Three Friends	12	11	37.8	12.0	3.9	Fsh.	3	18	1914	Wildwood, N. J.	Philadelphia, Pa.
211097		Ga. s.	Three Links	18	8	43.9	14.0	6.0	Fsh.	5	20	1916	Friendship, Me.	Vineyard Haven, Mass.
203226		Ga. s.	Three M.	15	10	54.7	12.3	3.2	Fsh.	2	2	1906	Holly, Wash.	Seattle, Wash.
208422		Ga. s.	Three Nicks	20	13	39.5	12.7	4.6	Fsh.	7	20	1911	Tacoma, Wash.	Do.
145829		Ga. s.	Three Samuels	11	7	46.8	13.9	3.8	Frt.	1	1	1899	Beaufort, N. C.	New Bern, N. C.
145961		Ga. s.	Three Sisters	13	9	41.6	15.6	3.7	Frt.	2	1	1903	Key West, Fla.	St. Augustine, Fla.
207293		Ga. s.	Three Sisters	7	5	41.7	10.5	2.9	Frt.	1	20	1909	Crisfield, Md.	Cape Charles, Va.
213715		Ga. s.	Three Sisters	5	5	25.4	7.8	3.2	Fsh.	1	8	1914	Little Suamico, Wis.	Milwaukee, Wis.

† Formerly sch. Carmita.

‡ Formerly sch. J. T. Liddle.

† Formerly ga. y. Mystery.

† Oil engine.

† Prize vessel.

MERCHANT MOTOR VESSELS OF THE UNITED STATES—Continued.

Official No.	Signal letters.	Rig.	Name of vessel.	Gross tonnage.	Net tonnage.	Length.	Breadth.	Depth.	Service.	Crew.	Indicated horsepower.	When built.	Where built.	Home port (where permanent issues.)
218372		Ga. s.	Three Sisters.....	28	12	Feet 50.3	Feet 15.0	Feet 6.0	Fsh.	3	100	1919	Oakland, Cal.....	San Francisco, Cal.
208936		Ga. y.	Three Star.....	11	8	45.0	10.5	3.9	Yct.	1	25	1908	Seattle, Wash.....	Seattle, Wash.
208607		Ga. s.	3 Twins.....	10	7	33.8	9.6	4.6	Fsh.	3	18	1911do.....	Tacoma, Wash.
221458	MCWR	Ga. y.	23.....	59	60	104.4	15.5	8.1	Yct.	2	660	1917	City Island, N. Y.	Provincetown, Mass.
212333	LDMP	Ga. y.	Thuban.....	35	23	63.1	13.1	8.9	Yct.	3	75	1914	Neponset, Mass.	New York, N. Y.
219196		Ga. s.	Thusnelda.....	19	8	42.0	8.2	2.7	Pas.	1	28	1892	Brooklyn, N. Y.	St. Louis, Mo.
204357		Ga. s.	Tiana.....	12	10	41.2	13.0	4.0	Pas.	1	20	1907	Tottenville, N. Y.	New York, N. Y.
214387		Ga. s.	Tiber.....	8	5	36.3	10.8	4.3	Tow.	1	30	1910	Los Angeles, Cal.	San Francisco, Cal.
214329	LOFQ	Ga. y.	Tiburon.....	35	24	65.8	12.8	6.7	Yct.	2	2	1905	San Francisco, Cal.	Los Angeles, Cal.
145941		Ga. s.	Tidings.....	17	11	40.5	11.7	5.4	Fsh.	3	3	1902	Seattle, Wash.....	Seattle, Wash.
205768		Ga. s.	Tidings.....	9	8	27.9	10.8	4.1	Fsh.	1	1	1908	Ketchikan, Alaska	Sulzer, Alaska.
206155		Ga. s.	Tige.....	11	8	47.0	16.0	3.0	Oys.	4	50	1909	Hibal, Miss.	New Orleans, La.
214016		Ga. s.	Tiger.....	24	20	64.1	11.9	4.5	Pas.	3	3	1916	Dallas, Tex.	Memphis, Tenn.
214734		Ga. s.	Tiger.....	39	31	55.9	15.3	7.0	Fsh.	10	50	1917	Tacoma, Wash.	Seattle, Wash.
218626		Ga. s.	Tiger.....	15	10	52.3	14.5	3.2	Msc.	4	50	1919	Empire, Oreg.	Marshfield, Oreg.
220260		Ga. s.	Tiger.....	10	7	32.2	15.2	6.6	Msc.	1	20	1909	Unknown.....	New York, N. Y.
203021	KVEN	Ga. y.	Tigress.....	24	23	45.9	15.2	5.3	Yct.	2	2	1905	Billings, Mont.	Tampa, Fla.
204134		Ga. s.	Tillacum.....	15	10	44.0	12.0	6.2	Fsh.	1	35	1907	Dallas, Alaska	Juneau, Alaska.
208694		Ga. y.	Tillamook.....	24	16	58.4	11.0	6.2	Yct.	1	1	1911	Port Charles, Ohi.	Detroit, Mich.
208718	LBWH	Ga. s.	Tillamook.....	440	309	119.0	28.4	11.0	Frt.	8	280	1911	North Bend, Oreg.	Seattle, Wash.
208317		Ga. s.	Tillicum.....	14	10	40.0	12.2	4.6	Fsh.	2	20	1911	Seattle, Wash.	Unalaska, Alaska.
213292		Ga. s.	Tillicum.....	26	18	56.0	14.4	6.1	Fsh.	5	50	1915	Portland, Oreg.	Los Angeles, Cal.
215654		Ga. s.	Tillicum.....	24	21	47.0	12.4	6.2	Fsh.	6	50	1918	Seattle, Wash.	Seattle, Wash.
221312		Ga. s.	Tillicum.....	8	7	34.3	9.3	4.2	Fsh.	2	5	1920do.....	Juneau, Alaska.
145180		Ga. s.	Tillie Covert.....	13	11	37.8	14.2	4.2	Pas.	1	1	1878	Greenbank, N. J.	Philadelphia, Pa.
211325		Ga. s.	Tillie H.....	7	5	33.0	10.0	4.0	Pas.	1	27	1913	Manitowoc, Wis.	Chicago, Ill.
208216		Ga. s.	Tillie W.....	15	10	48.0	13.0	4.9	Frt.	2	65	1910	Oakland, Cal.	San Francisco, Cal.
209766		Ga. s.	Tillikum.....	12	8	37.9	10.8	4.9	Pas.	2	35	1912	Los Angeles, Cal.	Los Angeles, Cal.
213413		Ga. s.	Timo.....	10	7	30.9	11.0	5.8	Fsh.	1	40	1915	Eastport, Wash.	Seattle, Wash.
209327		Ga. s.	Timer.....	10	10	28.0	9.6	3.6	Fsh.	2	15	1915	Manitowoc, Wis.	Millwaukee, Wis.
214331		Ga. s.	Timpanogos.....	11	5	36.0	12.0	4.4	Frt.	1	15	1914	Baltimore, Md.	Belfast, Me.
211826		Ga. s.	Tindoco.....	13	9	39.7	10.3	3.0	Frt.	1	24	1910	Clinton, Md.	Washington, D. C.
221000		Ga. s.	Tin Pan.....	8	6	28.3	8.0	3.3	Frt.	1	16	1909	North Bend, Oreg.	Vicksburg, Miss.
204101		Ga. s.	Tlaga.....	11	8	39.5	8.6	3.4	Pas.	1	1	1907	North Bend, Oreg.	Marshfield, Oreg.
210567		Ga. p.	Tl-Orwell.....	15	9	49.0	14.5	1.4	Fer.	1	30	1911	San Diego, N. Y.	Roosevelt, N. Y.
216459		Ga. s.	Tlp.....	13	12	39.0	13.7	2.3	Pas.	1	24	1914	St. Louis, Mo.	Nashville, Tenn.
145799		Ga. s.	Tlp Top.....	27	18	58.3	10.7	5.1	Pas.	4	1	1898	New York, N. Y.	New York, N. Y.
203251		Ga. s.	Tlsnin.....	8	6	36.4	8.2	3.8	Pas.	4	10	1898do.....	Eric, Ia.
208754		Ga. s.	Titania.....	34	23	64.2	14.7	5.1	Pas.	3	76	1911	Bayonne, N. J.	New York, N. Y.
210407		Ga. s.	Titantic.....	9	7	35.7	9.7	3.1	Fsh.	1	19	1912	Metlakatla, Alaska	Ketchikan, Alaska.
211572		Ga. p.	TITANIC.....	8	6	35.8	8.0	2.5	Pas.	1	40	1913	Rosedale, Miss.	Vicksburg, Miss.
206233		Ga. p.	Toby.....	9	6	52.0	10.0	1.5	Msc.	1	15	1909	Crescent, La.	Morgan City, La.
220398		Ga. s.	Toby.....	12	10	29.6	12.2	3.7	Fsh.	1	18	1910	Baltimore, N. Y.	Patchogue, N. Y.
203430		Ga. y.	Toddy Wax.....	17	11	50.8	10.8	5.4	Yct.	2	2	1909	Bristol, R. I.	Philadelphia, Pa.
220125		Ga. y.	Tofa.....	16	9	46.4	10.6	4.8	Yct.	2	250	1911	Boston, Mass.	Boston, Mass.
202636		Ga. s.	Togo.....	7	6	47.1	14.7	4.9	Frt.	2	12	1907	Eastport, Me.	Eastport, Me.
207358		Ga. s.	Togo.....	7	6	32.8	8.5	3.8	Pas.	1	12	1907do.....	Grand Haven, Mich.
213426		Ga. y.	Togo.....	45	43	60.2	17.3	4.2	Yct.	3	25	1900	Toms River, N. J.	Philadelphia, Pa.
145092		Ga. s.	Toller.....	27	13	60.4	12.4	4.8	Tow.	3	1	1875	Newburgh, N. Y.	New Orleans, La.
204305		Ga. s.	Token-Lon.....	14	10	42.7	10.4	3.4	Pas.	2	1	1907	Seattle, Wash.	Cordova, Alaska.
206089		Ga. s.	Tokeland.....	12	8	51.0	14.0	3.0	Oys.	1	40	1909	South Bend, Wash.	Port Townsend, Wash.
202936		Ga. s.	Token Point.....	11	8	61.0	14.0	3.0	Pas.	1	1	1906do.....	Do.
213619		Ga. s.	Tolman.....	14	6	45.4	12.5	5.3	Fsh.	1	1915	Los Angeles, Cal.	Los Angeles, Cal.	
211011		Ga. s.	Tolo.....	7	5	32.0	9.9	3.8	Fsh.	2	20	1913	Seattle, Wash.	Seattle, Wash.
203624		Ga. s.	Tom.....	41	21	74.4	22.8	4.7	Frt.	3	70	1906	Biloxi, Miss.	Gulfport, Miss.
211122		Ga. p.	Tom.....	7	7	38.5	8.1	3.0	Pas.	1	10	1909	Hannibal, Ohio.	Cincinnati, Ohio.
213578		Ga. p.	Tom.....	13	11	62.0	14.0	2.1	Tow.	2	51	1915	Nashville, Tenn.	Nashville, Tenn.
208224		Ga. s.	Tom II.....	51	35	80.5	19.0	4.5	Frt.	6	60	1910	Maheonville, Ia.	New Orleans, La.
220541		Ga. s.	Tomboy.....	7	5	31.0	9.4	3.4	Fsh.	1	16	1920	Metlakatla, Alaska	Ketchikan, Alaska.
200970		Ga. s.	Tom Port.....	6	6	31.1	6.0	3.0	Pas.	1	12	1904	Chattanooga, Tenn.	Chattanooga, Tenn.
106915		Ga. s.	Tom Wogan.....	14	13	35.5	15.2	3.9	Frt.	1	18	1892	Patchogue, N. Y.	New York, N. Y.
111286		Ga. s.	Tom & Al.....	84	57	82.0	17.8	8.5	Pas.	3	1900	Hillard, Wash.	Seattle, Wash.	
150381		Ga. s.	Tonah.....	10	10	38.8	11.3	3.9	Fsh.	3	1884	Chicago, Ill.	Manitowoc, Wis.	
216340		Ga. s.	Tongass.....	64	54	62.7	17.6	7.9	Fsh.	8	80	1918	Tacoma, Wash.	Seattle, Wash.
214854		Ga. p.	Tongue Point.....	87	87	64.9	30.0	4.0	Drg.	4	35	1911	Portland, Oreg.	Astoria, Oreg.
207709		Ga. s.	Tonka.....	17	11	40.5	12.0	4.0	Fsh.	6	20	1910	Seattle, Wash.	Juneau, Alaska.
145432		Ga. s.	Tony Faust.....	10	9	52.5	13.0	3.5	Frt.	2	1	1880	Horseshoe County, Md.	Alexandria, Va.
205043		Ga. y.	Topaz.....	17	13	43.8	10.8	6.7	Yct.	1	25	1908	Bristol, R. I.	Boston, Mass.
201210		Ga. s.	Topaz.....	14	13	37.2	10.5	4.4	Pas.	1	1	1904	Manitowoc, Wis.	Memphis, Tenn.
221326	MCTP	Ga. y.	Topaz.....	64	44	74.0	15.3	5.8	Yct.	4	450	1921	East Greenwich, R. I.	Providence, R. I.
215258		Ga. y.	Topaz VII.....	23	14	52.2	11.0	6.6	Yct.	2	60	1917	Wiscasset, Me.	Port Huron, Mich.
215686		Ga. y.	Topaz VIII.....	23	14	52.2	11.0	6.6	Yct.	2	100	1917do.....	Boothbay, Me.
200385		Ga. s.	Topo.....	229	175	117.0	31.0	6.6	Frt.	10	148	1903	Alameda, Cal.	San Francisco, Cal.
206134		Ga. s.	Topoall Grl.....	62	33	74.6	20.0	9.0	Fsh.	8	24	1909	East Boothbay, Me.	Tampa, Fla.
213927		Ga. s.	Topsy D.....	9	6	33.0	9.7	3.6	Fsh.	2	14	1907	Seattle, Wash.	Seattle, Wash.

1 Formerly ga. y. Lurline.
2 Formerly bge. Owensboro.

3 Formerly (a) ga. y. Tillamook.
(b) U. S. S. S. P. 269.
4 Formerly ga. s. Arthur D.

5 Formerly st. s. Ragnhild.
6 Formerly Sloop Phantom.
7 Formerly ga. y. Sarah Webb.

MERCHANT MOTOR VESSELS OF THE UNITED STATES—Continued.

Official No.	Signal letters.	Rig.	Name of vessel.	Gross tonnage.	Net tonnage.	Length.	Breadth.	Depth.	Service.	Crew.	Indicated horsepower.	When built.	Where built.	Home port (where permanent licenses).
211206	LCWH	Ga. y.	Torbalross	27	24	50.8	15.2	5.9	Yct.	3	75	1913	New York, N. Y.	Annapolis, Md.
209187		Ga. s.	Torleuskjokk	57	39	62.5	18.0	9.1	Fsh.	3	80	1911	Seattle, Wash.	Seattle, Wash.
145466		Ga. s.	Torment	12	11	33.1	12.4	4.6	Pas.	2	16	1885	Newburyport, Mass.	New York, N. Y.
24944		Ga. s.	Tormentor	10	9	37.0	14.0	4.0	Frt.	1	20	1873	Welches Point, Conn.	New Haven, Conn.
204532		Ga. s.	Toronto	10	9	32.3	7.8	3.6	Pas.	2	10	1903	Louisiana, Mo.	St. Louis, Mo.
216572		Ga. s.	Toronto	13	12	49.5	12.1	5.6	Fsh.	3	60	1918	Los Angeles, Cal.	Los Angeles, Cal.
207086		Ga. s.	Toronto	15	10	35.0	8.6	4.7	Pas.	1	35	1909	San Pedro, Cal.	Do.
207703		Ga. s.	Tortuga	15	10	35.0	8.6	4.7	Frt.	2	35	1909	do.	Do.
220262	LWTR	Ga. y.	Tosca	34	29	47.5	14.0	6.7	Yct.	4	60	1920	Camden, N. J.	Philadelphia, Pa.
204313		Ga. s.	Totem	12	8	46.0	11.5	3.6	Pas.	1	1907	Seattle, Wash.	Cordova, Alaska.
213183		Ga. s.	Totem	18	11	43.1	13.6	6.3	Fsh.	5	32	1915	Sebasco, Me.	Portland, Me.
210520		Ga. s.	Tourist	7	6	32.3	7.7	3.5	Pas.	1	21	1909	Indian River, Mich.	Grand Haven, Mich.
213872		Ga. s.	Tourist	8	5	48.3	12.5	2.3	Pas.	1	40	1916	West Palm Beach, Fla.	Miami, Fla.
221323		Ga. s.	Tourist	15	7	60.0	27.6	5.5	Frt.	1	90	1921	Astoria, Ore.	Astoria, Ore.
211061		Ga. s.	Tourist II	13	12	40.9	11.6	4.1	Pas.	1	28	1913	Indian River, Mich.	Grand Haven, Mich.
161887	KQWP	Ga. y.	Towinward	42	37	52.0	16.9	7.9	Yct.	5	10	1901	New York, N. Y.	New York, N. Y.
219072		Ga. y.	Towaway	21	14	51.8	11.0	5.4	Yct.	2	400	1919	do.	Do.
212723		Ga. s.	Traffic	8	7	35.3	8.2	4.7	Frt.	1	18	1914	Morris Heights, N. Y.	New Bedford, Mass.
215130		Ga. s.	Trail	5	5	36.7	7.8	2.6	Pas.	2	12	1914	Evansville, Ind.	Nashville, Tenn.
205977		Ga. s.	Trump	14	12	49.0	12.3	2.5	Frt.	1	15	1909	Wildwood, N. J.	Philadelphia, Pa.
209104		Ga. s.	Trump	18	16	56.6	14.4	5.1	Frt.	1	50	1911	Empire, Ore.	Portland, Ore.
211465		Ga. s.	Trump	11	10	36.7	10.5	4.7	Fsh.	2	15	1912	Highland, Mich.	Port Huron, Mich.
212540		Ga. s.	Trump	10	8	29.3	10.3	3.5	Fsh.	1	4	1912	Wrentham, Alaska	Seattle, Wash.
217703		Ga. y.	Trump	19	16	47.4	11.3	5.7	Yct.	2	60	1909	South Hudson, N. J.	Sandusky, Ohio.
214179	LGEN	Ga. y.	Trump II	74	47	83.4	16.1	8.3	Yct.	5	175	1916	Port Clinton, Ohio	Detroit, Mich.
145010		Ga. s.	Transit	29	19	59.0	16.0	6.0	Tow.	1	25	1894	San Francisco, Cal.	San Francisco, Cal.
200707		Ga. s.	Transit	14	10	50.0	12.0	4.0	Tow.	1	55	1901	Seattle, Wash.	Port Townsend, Wash.
205735		Ga. p.	Transit	38	24	60.0	26.0	4.8	Fer.	3	40	1903	Marshfield, Ore.	Marshfield, Ore.
207305		Ga. s.	Traveler	9	6	39.8	8.1	3.5	Pas.	1	1910	Portland, Ore.	Juncosa, Alaska.
211101		Ga. s.	Traveler	22	15	42.5	13.7	5.7	Fsh.	8	20	1913	Seattle, Wash.	Do.
212302		Ga. s.	Traveler	16	10	47.5	9.8	5.9	Tow.	1	60	1910	Ashland, Wis.	Marquette, Mich.
213323		Ga. s.	Traveler	9	6	37.6	8.6	4.3	Pas.	1	80	1915	Los Angeles, Cal.	Los Angeles, Cal.
217881		Ga. s.	Traveler	15	8	36.0	11.0	3.9	Pas.	2	35	1913	Palm Beach, Fla.	Miami, Fla.
92392		Ga. s.	Traveler II	45	35	75.1	13.5	6.7	Pas.	-3	100	1894	Morris Heights, N. Y.	New York, N. Y.
210415		Ga. s.	Traveler II	8	6	36.0	10.3	4.3	Fsh.	1	25	1912	Seattle, Wash.	Ketchikan, Alaska.
217758		Ga. s.	Traveler	36	25	55.0	15.0	6.9	Fsh.	8	50	1919	Los Angeles, Cal.	Los Angeles, Cal.
206673		Ga. s.	Traverse	57	36	65.2	17.5	5.0	Pas.	2	1909	Valley Forge, Penn.	St. Paul, Minn.
219666		Ga. s.	Trego	8	5	33.6	9.2	4.0	Fsh.	2	12	1920	Seattle, Wash.	Ketchikan, Alaska.
209628		Ga. s.	Tregurtha	14	10	54.0	11.5	5.3	Tow.	2	60	1912	Harrisburg, Tex.	Port Arthur, Tex.
201119	LHBT	Ga. s.	Trenton	83	67	87.0	21.6	10.2	Plt.	5	265	1904	Essex, Mass.	New York, N. Y.
212015		Ga. s.	Treo	28	19	40.5	13.4	6.5	Fsh.	4	35	1914	Poulsbo, Wash.	Seattle, Wash.
214300		Ga. s.	Trepang II	14	11	38.0	11.0	4.0	Frt.	1	18	1916	Chicago, Ill.	Chicago, Ill.
208916		Ga. s.	Trident	27	12	62.4	13.5	6.6	Fsh.	10	60	1911	East Boothbay, Me.	Boothbay, Me.
215452		Ga. s.	Trieste	12	9	44.7	11.4	3.8	Frt.	2	25	1917	St. Marys, Ga.	Fernandina, Fla.
208366		Ga. s.	Triguena	12	6	47.2	11.2	5.3	Pas.	2	24	1911	Catano, P. R.	San Juan, P. R.
214525		Ga. s.	Trijo	15	7	45.8	12.6	3.4	Frt.	2	12	1916	St. Michaels, Md.	Baltimore, Md.
145758		Ga. s.	Triby	6	6	37.5	13.2	5.6	Frt.	1	1895	Machias, Mo.	Eastport, Me.
145722		Ga. s.	Triby	6	6	29.0	12.0	3.0	Pas.	1	1896	Atlantic City, N. J.	Philadelphia, Pa.
215156	LHGB	Ga. y.	Trillora II	63	43	88.5	13.9	6.6	Yct.	5	440	1917	Boston, Mass.	New York, N. Y.
213001		Ga. s.	Trincembral	20	7	45.7	14.1	6.3	Frt.	1	45	1915	Rockland, Me.	Rockland, Me.
21676		Ga. s.	Trinceria	27	23	51.8	10.4	6.8	Frt.	2	50	1853	New York, N. Y.	New York, N. Y.
202917	KVGQ	Ga. y.	Trinculo	31	27	60.1	14.2	6.2	Yct.	2	1906	Long Island City, N. Y.	Baltimore, Md.
205493		Ga. y.	Tringa	33	28	74.0	11.3	6.4	Yct.	8	100	1906	South Boston, Mass.	Chicago, Ill.
208311		Ga. s.	Trinity	9	7	50.9	9.7	3.3	Msc.	1	27	1906	Smiths Point, Tex.	Port Arthur, Tex.
145970		Ga. s.	Trio	19	18	56.0	15.3	3.0	Frt.	2	1903	Patchogue, N. Y.	Patchogue, N. Y.
200188		Ga. s.	Trio	37	18	52.0	16.3	6.6	Tow.	2	1911	Decatur, Wash.	Seattle, Wash.
211395		Ga. y.	Trio	16	11	35.7	12.0	3.8	Yct.	1	10	1913	Oyster Bay, N. Y.	New York, N. Y.
211996		Ga. s.	Trio	28	19	46.4	14.2	5.9	Fsh.	5	40	1914	Tacoma, Wash.	Seattle, Wash.
208953		Ga. s.	Triplets	8	8	30.0	9.1	3.7	Fsh.	3	1909	Green Bay, Wis.	Milwaukee, Wis.
115659		Ga. s.	Triton	10	8	40.0	9.0	4.0	Fsh.	2	1891	Lowell, Mass.	Hartford, Conn.
145926		Ga. s.	Triton	11	7	37.9	14.5	4.8	Frt.	3	12	1902	Osterville, Mass.	New Bedford, Mass.
203902		Ga. s.	Triton	10	7	37.6	9.5	3.6	Frt.	1	15	1907	Astoria, Ore.	New Bedford, Mass.
203903		Ga. s.	Triton	16	11	48.6	12.1	4.0	Yct.	1	1907	Ballard, Wash.	Seattle, Wash.
220309		Ga. y.	Triton	16	11	41.1	11.0	5.8	Yct.	1	25	1920	Everett, Wash.	Seattle, Wash.
208827		Ga. s.	Tritonia	13	12	38.5	9.8	4.5	Fsh.	2	24	1906	St. Joseph, Mich.	Grand Haven, Mich.
207232		Ga. s.	Triumph	15	10	38.0	13.0	4.8	Tow.	1	90	1910	Oakland, Cal.	Seattle, Wash.
208237		Ga. s.	Triumph	14	7	47.2	9.0	3.4	Pas.	2	1911	Mounts Creek, N. C.	Washington, N. C.
208010		Ga. s.	Trix	7	7	29.5	8.0	3.4	Pas.	2	8	1909	Traverse City, Mich.	Grand Haven, Mich.
208188		Ga. y.	Trojan	22	15	47.2	15.2	5.2	Yct.	1	1910	Oakland, Cal.	Los Angeles, Cal.
218306	LRCM	Ga. s.	Trothead	2,174	1,590	243.7	47.3	24.2	Yct.	20	1,000	1919	Seattle, Wash.	New York, N. Y.
209281	LCKK	Ga. y.	Troubadour	18	12	44.5	10.1	5.3	Yct.	1	40	1911	Toms River, N. J.	Do.
206932		Ga. s.	Truant	17	0	53.8	12.5	4.5	Frt.	2	80	1909	Toledo, Ore.	Newport, Ore.
207056		Ga. s.	Truant	7	6	38.4	9.2	3.2	Yct.	2	30	1908	Traverse City, Mich.	Grand Haven, Mich.
218193	LRJS	Ga. y.	Truant	20	13	55.0	10.5	4.0	Yct.	1	218	1894	Morris Heights, N. Y.	New York, N. Y.
207757		Ga. s.	Truth	15	13	45.8	11.6	4.1	Fsh.	1	1910	Ketchikan, Alaska	Portland, Ore.

1 Formerly ga. y. ^a Vanessa.
 2 Formerly ga. y. ^b Oomlak.
 3 Formerly ga. y. ^c Maelbeth.
 4 Formerly ga. y. ^d Golden Fleece.

5 Formerly sch. Kernwood.
 6 Formerly sch. y. Ray.
 7 Formerly sch. y. Woodmansee.
 8 Ga. s. Stalwart.

9 Formerly ga. y. Kosagaas.
 10 Formerly ga. y. Nellie F. II.
 11 Oil engine.

MERCHANT MOTOR VESSELS OF THE UNITED STATES—Continued.

Official No.	Signal letters.	Rig.	Name of vessel.	Gross tonnage.	Net tonnage.	Length.	Breadth.	Depth.	Service.	Crew.	Indicated horsepower.	When built.	Where built.	Home port (where permanent document issues).
						Feet.	Feet.	Feet.						
208949		Ga. s.	Try	5	5	24.5	6.3	2.4	Fsh.	2	4	1907	Jackson Harbor, Wis.	Milwaukee, Wis.
206174		Ga. s.	Trygve	15	12	35.5	10.3	4.5	Msc.	1	20	1909	Dockton, Wash.	Wrangell, Alaska.
145644		Ga. s.	Tryne Kahler	10	7	34.1	14.0	3.3	Fsh.	1	10	1893	Patchogue, N. Y.	Patchogue, N. Y.
218562		Ga. s.	Tub	9	7	30.3	8.7	3.2	Msc.	1	10	1901	New York, N. Y.	New York, N. Y.
213766		Ga. y.	Tuck-A-Hoe	37	35	36.6	13.7	5.9	Yct.	2	20	1915	Ballard, Wash.	Seattle, Wash.
211251		Ga. s.	Tushor	13	9	47.6	11.8	3.6	Pas.	1	20	1913	Lake Coligan, La.	Brashear, La.
212564		Ga. s.	Tule	8	6	35.5	10.5	4.8	Tow.	1	60	1914	Stockton, Cal.	San Francisco, Cal.
219997		Ga. s.	Tullip	8	8	32.1	9.2	4.0	Fsh.	1	20	1919	Seattle, Wash.	Seattle, Wash.
220217		Ga. s.	Tullip	7	5	30.8	8.7	4.5	Fsh.	1	18	1920	Do.	Do.
77475		Ga. s.	Tuna	14	14	52.4	16.6	4.0	Frt.	2	20	1901	Pocomoke City, Md.	New York, N. Y.
201300		Ga. s.	Tuna	10	8	31.5	10.2	3.5	Fsh.	2	20	1904	Coupeville, Wash.	Seattle, Wash.
210781		Ga. s.	Tuna	14	9	39.0	8.1	4.4	Frt.	1	20	1912	Seattle, Wash.	Do.
215160		Ga. y.	Tuna	30	14	67.9	10.5	5.9	Yct.	1	400	1917	Boston, Mass.	New York, N. Y.
213207	LFKB	Ga. y.	Tuna III	26	17	43.6	11.5	6.3	Yct.	2	2	1915	Port Anglis, Fla.	Miami, Fla.
212079		Ga. s.	Turf III	12	11	37.5	9.0	3.5	Pas.	2	25	1914	Grafton, Ill.	Memphis, Tenn.
207038		Ga. s.	Turner E. Hubby	13	10	38.0	11.8	2.2	Tow.	2	16	1909	Patuxent, Tex.	Port Lavaca, Tex.
145776		Ga. s.	Turtle	24	21	64.0	15.2	3.0	Tow.	2	2	1898	Patchogue, N. Y.	Patchogue, N. Y.
209607		Ga. s.	Turtle	16	14	44.2	12.0	3.2	Frt.	1	8	1912	Marshall, Oreg.	Marshall, Oreg.
212700		Ga. s.	Turtle	15	9	40.5	10.5	4.3	Pas.	1	40	1907	Albany, Mich.	New York, N. Y.
200985		Ga. s.	Tuscan	14	12	37.1	14.7	4.7	Frt.	2	2	1904	Eastport, N. Y.	Do.
203453		Ga. s.	Tuscarora	12	8	39.5	12.3	3.8	Pas.	1	1	1906	Grand Haven, Mich.	Grand Haven, Mich.
127050		Ga. s.	Tuttle	20	17	50.0	11.0	3.0	Pas.	2	40	1913	Kingston, N. Y.	Peoria, Ill.
202006		Ga. s.	20th Century	13	11	44.2	14.2	4.0	Oys.	1	1	1905	Patchogue, N. Y.	New York, N. Y.
145391		Ga. s.	Twilight	46	32	66.4	22.3	6.5	Frt.	4	1	1884	Manila, N. Y.	Beaufort, N. C.
145726		Ga. s.	Twilight	7	5	43.2	11.0	3.0	Frt.	1	1	1896	Medford, N. J.	New Haven, Conn.
145929		Ga. s.	Twilight	15	14	35.7	11.4	3.7	Pas.	2	14	1902	Albany, N. J.	Philadelphia, Pa.
204595		Ga. s.	Twilight	15	10	45.0	15.0	3.9	Tow.	1	12	1906	San Francisco, Cal.	San Francisco, Cal.
205388		Ga. s.	Twilight	6	6	40.8	7.4	6.2	Pas.	1	18	1908	Dubuque, Iowa.	Dubuque, Iowa.
206381		Ga. s.	Twilight	9	7	39.7	9.3	4.1	Msc.	1	12	1899	Los Angeles, N. Y.	New York, N. Y.
207858		Ga. s.	Twilight	14	14	48.0	14.0	4.2	Fsh.	2	25	1910	Morehead City, N. C.	Key West, Fla.
213068		Ga. s.	Twilight	33	22	51.1	14.3	3.3	Fsh.	7	40	1915	Tacoma, Wash.	Seattle, Wash.
230400		Ga. y.	Twilight II	24	8	52.1	12.4	5.2	Yct.	2	60	1920	Erle, Pa.	Erle, Pa.
205769		Ga. s.	Twins	14	11	42.0	14.3	3.0	Frt.	3	13	1903	Unalakleet, Alaska.	Nome, Alaska.
214618		Ga. s.	Twins	13	9	39.0	12.3	4.6	Fsh.	3	40	1916	Buffalo, N. Y.	Buffalo, N. Y.
219110		Ga. s.	Twin B.	9	7	40.0	11.9	3.7	Fsh.	1	18	1919	Port Althorp, Alaska.	Juneau, Alaska.
213955		Ga. s.	Twin Boys	40	27	50.5	20.0	4.0	Fer.	2	100	1916	Champlain, N. Y.	Rouses Point, N. Y.
207121		Ga. s.	Twin River	13	12	33.5	9.0	3.9	Fsh.	3	12	1907	Two Rivers, Wis.	Milwaukee, Wis.
214433		Ga. s.	Twin Sisters	5	5	24.6	7.8	3.3	Fsh.	1	9	1908	St. James, Mich.	Grand Haven, Mich.
212990		Ga. s.	Twin XX	13	10	37.7	12.2	5.1	Pas.	1	25	1915	Los Angeles, Cal.	Los Angeles, Cal.
145443		Ga. s.	Two Annas	8	8	33.8	12.4	4.0	Oys.	2	2	1887	Stockton, Md.	Cape Charles, Va.
218310		Ga. p.	Two B.	20	12	47.0	12.0	2.4	Oys.	3	13	1905	Grand Isle, La.	New Orleans, La.
145665		Ga. s.	Two Boys	5	5	26.5	10.2	4.9	Frt.	2	2	1894	Bremen, Md.	Eastport, Me.
145905		Ga. s.	Two Boys	10	6	32.8	14.4	4.0	Fsh.	6	6	1901	East Bay, Fla.	Tampa, Fla.
211751		Ga. s.	Two Bros.	6	6	28.0	8.4	3.0	Fsh.	1	8	1913	Northport, Mich.	Grand Haven, Mich.
145445		Ga. s.	Two Brothers	16	16	46.0	16.0	3.6	Wid.	2	16	1886	South Oyster Bay, N. Y.	New York, N. Y.
145803		Ga. s.	Two Brothers	14	8	39.5	12.7	6.3	Fsh.	4	1	1901	Dorchester, Mass.	Gloucester, Mass.
208950		Ga. s.	Two Brothers	10	15	38.4	9.5	4.4	Fsh.	4	20	1909	Manitowoc, Wis.	Milwaukee, Wis.
210621		Ga. s.	Two Brothers	5	5	27.2	8.8	3.6	Fsh.	1	40	1912	Little Sauncoik, Wis.	Do.
214357		Ga. s.	Two Brothers	18	12	50.8	12.9	5.4	Frt.	1	10	1915	Los Angeles, Cal.	Los Angeles, Cal.
214992		Ga. s.	Two Brothers	8	7	30.2	8.6	3.5	Fsh.	1	8	1905	Sturgeon Bay, Wis.	Milwaukee, Wis.
217544		Ga. s.	Two Bros.	8	6	32.2	7.1	4.0	Fsh.	1	10	1918	Seattle, Wash.	Seattle, Wash.
202042		Ga. p.	Two Friends	13	6	57.0	12.7	2.7	Frt.	3	1	1905	Darrow, La.	New Orleans, La.
202640		Ga. s.	Two Friends	8	7	37.0	13.3	2.6	Pas.	2	9	1905	Port Orange, Fla.	Brunswick, Ga.
220971		Ga. s.	Two Friends	7	6	31.0	10.6	4.2	Fsh.	2	16	1920	Mystic, Conn.	New York, N. Y.
220884		Ga. s.	Two Sams	8	7	34.5	10.2	3.3	Fsh.	2	10	1920	Bridgeboro, N. J.	Philadelphia, Pa.
145440		Ga. s.	Two Sisters	6	6	31.0	13.0	3.2	Fsh.	1	1	1886	Patchogue, N. Y.	Greenport, N. Y.
145464		Ga. s.	Two Sisters	10	5	49.0	12.9	3.3	Frt.	2	2	1887	Somerset County, Md.	Annapolis, Md.
145739		Ga. s.	Two Sisters	13	12	43.2	13.3	4.0	Oys.	2	2	1897	Oakdale, N. Y.	New York, N. Y.
145769		Ga. s.	Two Sisters	9	9	34.2	12.2	5.6	Msc.	4	1	1893	Bremen, Mo.	New Bedford, Mass.
202358		Ga. s.	Two Sisters	6	5	32.0	9.4	3.6	Msc.	1	7	1905	Jersey City, N. J.	New York, N. Y.
203121		Ga. s.	Two Sisters	10	5	53.7	12.7	3.6	Frt.	3	2	1906	Allemands, La.	New Orleans, La.
207049		Ga. s.	Two Sisters	6	6	27.0	8.6	2.8	Fsh.	2	9	1903	Manitowoc, Wis.	Grand Haven, Mich.
219729		Ga. s.	Two Sons	8	5	38.7	10.8	2.3	Oys.	2	12	1909	Empire, Ia.	New Orleans, La.
208734		Ga. s.	Two States	7	7	30.8	8.0	2.2	Pas.	2	12	1911	Memphis, Ill.	St. Louis, Mo.
204209		Ga. s.	Tyee	14	10	44.0	11.6	4.1	Frt.	2	3	1907	Dockton, Wash.	Tacoma, Wash.
213164		Ga. s.	Tyee	18	12	38.0	11.8	5.0	Fsh.	3	20	1915	Seattle, Wash.	Seattle, Wash.
213224		Ga. s.	Tyee	16	11	39.0	11.7	4.4	Fsh.	1	20	1915	Ketchikan, Alaska.	Ketchikan, Alaska.
218087		Ga. s.	Tyee	10	7	39.0	9.7	4.0	Fsh.	2	20	1910	Poulsbo, Wash.	Seattle, Wash.
201752		Ga. s.	Tyone	11	7	53.0	12.0	4.5	Pas.	1	1	1905	Portland, Oreg.	Portland, Oreg.
24861		Ga. s.	Typhoon	13	11	40.5	14.4	4.4	Frt.	1	65	1871	Greenport, N. Y.	New York, N. Y.
216474		Ga. s.	Typhoon	8	5	31.0	10.9	5.7	Frt.	1	1	1915	Seattle, Wash.	Seattle, Wash.
U.														
211054		Ga. s.	U. M. Gillikin	18	12	42.4	13.1	3.6	Msc.	2	30	1913	Morehead City, N. C.	Brunswick, Ga.
209049		Ga. s.	U. S. A.	19	15	40.5	15.5	5.9	Pas.	1	1	1911	Newark, N. J.	Newark, N. J.
212253		Ga. a.	U. S. A.	19	13	46.5	11.2	5.0	Pas.	1	54	1914	Chicago, Ill.	Chicago, Ill.

1 Formerly ga. y. Klatawa.

1 Formerly ga. s. John S. Waples.

MERCHANT MOTOR VESSELS OF THE UNITED STATES—Continued.

Official No.	Signal letters.	Rtg.	Name of vessel.	Gross tonnage.	Net tonnage.	Length.	Breadth.	Depth.	Service.	Crew.	Indicated horsepower.	When built.	Where built.	Home port (where permanent document issues).
						Feet.	Feet.	Feet.						
211935		Ga. s.	U. S. BLOXI	555	451	210.0	32.0	8.5	Frt.	12	150	1911	Violet, La.	New Orleans, La.
211359		Ga. s.	U. S. EUTAH	476	376	220.0	32.0	8.5	Frt.	7	150	1913	do.	Do.
211358		Ga. s.	U. S. GORGAS	476	376	200.0	32.0	8.5	Frt.	7	150	1913	do.	Do.
211360		Ga. s.	U. S. HOLT	476	376	200.0	32.0	8.5	Frt.	7	150	1913	do.	Do.
212180		Ga. s.	U. S. Jackson	516	406	220.0	32.0	8.5	Frt.	7	150	1911	do.	Do.
211896		Ga. s.	U. S. UNLOADER	476	376	200.0	32.0	8.5	Frt.	7	150	1913	do.	Do.
208089		Ga. s.	U & I.	10	9	29.0	9.4	3.6	Fsh.	2	14	1901	Manistiquic, Mich.	Grand Haven, Mich.
213830		Ga. s.	U & I.	18	12	42.2	13.8	6.8	Fsh.	2	32	1915	Portland, Me.	Portland, Me.
216533		Ga. s.	U & I.	23	19	47.2	12.7	6.8	Fsh.	6	40	1918	Seattle, Wash.	Juneau, Alaska.
210219		Ga. s.	U & I.	10	7	36.2	11.8	2.8	Fsh.	2	16	1919	St. Albans, Vt.	Do.
220281		Ga. s.	U & I.	7	5	30.0	10.2	4.1	Fsh.	1	35	1920	St. Albans, Vt.	Do.
205555		Ga. s.	U & I.	11	12	48.0	11.0	4.1	Gas.	2	1003	1903	Camden, N. Y.	Bridgeport, Conn.
204331		Ga. s.	U & I.	7	6	34.6	8.4	3.2	Gas.	1	1007	1907	Fulton, N. Y.	Cape Vincent, N. Y.
214379		Ga. s.	Ukinwak	15	10	43.0	13.8	4.2	Frt.	2	8	1916	Nome, Alaska	Nome, Alaska.
211050		Ga. y.	Ulana II	33	29	51.5	12.6	5.5	Yct.	2	40	1913	New York, N. Y.	Georgetown, S. C.
217784		Ga. s.	Ulton	22	15	41.7	13.5	5.9	Fsh.	1	27	1919	Tacoma, Wash.	Ketchikan, Alaska.
25318		Ga. s.	Ulton	11	10	40.1	13.9	3.6	Msc.	1	1889	1909	Sayville, N. Y.	Patchogue, N. Y.
207021		Ga. p.	Ullin	14	9	58.5	20.5	2.2	Fer.	1	45	1908	Plymouth, Wash.	Seattle, Wash.
220273		Ga. s.	Ullin	12	8	37.3	10.2	5.1	Fsh.	3	16	1920	Seattle, Wash.	Do.
220291		Ga. s.	Ullin	39	27	52.9	15.2	7.1	Fsh.	9	45	1920	Seattle, Wash.	Do.
25355		Ga. y.	Umlina	23	21	49.6	14.8	6.0	Yct.	3	1903	1903	Marblehead, Mass.	New York, N. Y.
25310		Ga. s.	Umlak	10	7	39.8	12.0	5.3	Frt.	1	1898	1898	Boston, Wash.	Seattle, Wash.
25300		Ga. s.	Una	11	10	32.0	13.6	3.0	Frt.	1	1891	1891	Bay Shore, N. Y.	Patchogue, N. Y.
209275		Ga. s.	Una	7	7	30.0	9.0	3.8	Fsh.	3	10	1906	Mantolowic, Wis.	Milwaukee, Wis.
217633		Ga. s.	Una	33	21	64.0	12.0	3.8	Tow.	3	35	1919	Pittsburgh, Pa.	Pittsburgh, Pa.
202387		Ga. s.	Unadilla	15	7	40.5	10.9	3.8	Msc.	4	1905	1905	Brooklyn, N. Y.	Savannah, Ga.
215331		Ga. s.	Una Mao	29	26	48.5	13.8	6.0	Fsh.	1	30	1917	Anacortes, Wash.	Seattle, Wash.
200025		Ga. s.	Unacas	14	7	53.0	12.9	5.6	Fsh.	1	1903	1903	Revere, Mass.	Machias, Me.
205665		Ga. p.	Uncle Dick	14	9	48.0	9.0	1.5	Tow.	2	1908	1908	St. Albans, Vt.	Evansville, Ind.
216493		Ga. s.	Uncle Jim	7	6	31.8	8.4	4.6	Fsh.	1	10	1918	Seattle, Wash.	Seattle, Wash.
219344		Ga. s.	Uncle Joe	7	6	45.0	8.0	1.6	Oys.	2	7	1901	Houma, La.	New Orleans, La.
211925		Ga. s.	Uncle John	28	18	46.5	13.6	6.0	Frt.	10	40	1914	Anacortes, Wash.	Seattle, Wash.
215125		Ga. s.	Uncle Salmon	40	32	55.0	15.2	7.2	Fsh.	2	55	1917	do.	Do.
25305		Ga. s.	Uncle Sam	11	9	37.7	12.0	4.5	Fsh.	2	1897	1897	Reedville, Va.	Reedville, Va.
25337		Ga. s.	Uncle Sam	10	10	33.7	12.7	5.8	Fah.	2	1901	1901	Bremen, Me.	New Bedford, Mass.
202455		Ga. s.	Uncle Sam	12	10	33.2	12.6	1.6	Wat.	1	1901	1901	City Island, N. Y.	New York, N. Y.
202607		Ga. s.	Uncle Sam	13	12	35.1	9.5	3.8	Gas.	1	20	1902	Mantolowic, Wis.	Chicago, Ill.
204432		Ga. s.	Uncle Sam	11	7	35.7	11.6	4.5	Tow.	1	65	1907	San Francisco, Cal.	San Francisco, Cal.
208759		Ga. s.	Uncle Sam	8	6	31.0	11.0	3.0	Tow.	1	8	1905	Patterson, La.	Port Arthur, Tex.
209866		Ga. s.	Uncle Sam	8	8	38.0	7.5	3.0	Gas.	1	1012	1912	Grafton, Ill.	St. Louis, Mo.
211192		Ga. s.	Uncle Sam	43	41	61.0	19.2	5.6	Gas.	2	75	1913	Morohead City, N. C.	New York, N. Y.
219371		Ga. s.	Uncle Sam	10	8	31.3	9.7	2.2	Oys.	2	12	1915	Cherry, Va.	New Orleans, La.
213377		Ga. s.	Uncle Sam	26	22	47.3	13.7	5.6	Fsh.	5	35	1915	Seattle, Wash.	Seattle, Wash.
145867		Ga. s.	Uncle Sam	50	47	76.9	19.0	9.1	Frt.	3	1884	1884	Boston, Mass.	Machias, Me.
25222		Ga. s.	Uncle Sam	8	8	45.0	14.0	3.2	Frt.	2	1870	1870	Bon Secour, Ala.	Mobile, Ala.
25244		Ga. s.	Uncle Sam	10	9	32.0	11.7	4.2	Wat.	1	16	1881	Essex, Mass.	New York, N. Y.
26297		Ga. s.	Uncle Sam	7	7	31.1	13.4	3.8	Frt.	1	1894	1894	Double Bayou, Tex.	Galveston, Tex.
25350		Ga. s.	Uncle Sam	95	50	78.0	27.0	6.3	Frt.	3	60	1902	San Francisco, Cal.	San Francisco, Cal.
202215		Ga. s.	Undino	8	6	38.3	8.7	2.6	Fsh.	2	10	1905	Ballard, Wash.	Seattle, Wash.
207892		Ga. s.	Undino	11	8	31.6	12.0	3.0	Gas.	1	20	1910	Bay Center, Wash.	Do.
216382		Ga. s.	Undino	25	17	53.4	14.4	5.8	Fsh.	5	55	1918	Los Angeles, Cal.	Los Angeles, Cal.
202093		Ga. s.	Unedda	7	7	29.5	12.2	4.0	Fsh.	1	14	1905	Osterville, Mass.	Vineyard Haven, Mass.
205412		Ga. y.	Unicorn	21	19	54.0	12.0	6.1	Yct.	2	52	1908	Stamford, Conn.	New York, N. Y.
217701		Ga. s.	Uniga	55	33	66.6	18.7	6.6	Tow.	8	120	1919	Astoria, Ore.	Astoria, Ore.
213848		Ga. y.	Unigaco	17	16	37.2	11.8	4.9	Yct.	1	15	1911	Burien, Wash.	Seattle, Wash.
214663		Ga. s.	Unimak	12	10	36.4	10.8	6.0	Fsh.	4	20	1917	Seattle, Wash.	Ketchikan, Alaska.
25345		Ga. s.	Union	12	8	39.3	10.6	3.9	Frt.	1	1901	1901	Seattle, Wash.	Seattle, Wash.
25310		Ga. s.	Union	13	9	43.0	15.3	3.5	Gas.	2	1901	1901	Bakersfield, Cal.	San Francisco, Cal.
200515		Ga. s.	Union	11	9	36.0	12.7	4.5	Frt.	3	12	1903	Millville, N. J.	Philadelphia, Pa.
207091		Ga. s.	Union	13	9	35.0	11.8	4.0	Gas.	1	30	1910	Hoquiam, Wash.	Seattle, Wash.
210034		Ga. s.	Union	11	8	44.7	11.0	4.6	Tow.	1	1910	1910	New York, N. Y.	New York, N. Y.
210667		Ga. s.	Union	10	6	38.1	7.6	3.0	Frt.	1	12	1912	Marshfield, Ore.	Marshfield, Ore.
201780		Ga. s.	Union Flag	7	7	42.3	11.7	4.5	Tow.	1	40	1905	Alameda, Cal.	San Francisco, Cal.
213201		Ga. s.	UNION No. 5	26	17	57.1	12.0	4.3	Gas.	3	200	1915	San Francisco, Cal.	Do.
208880		Ga. s.	Unity	17	11	39.5	12.8	4.0	Fsh.	5	20	1911	Seattle, Wash.	Juneau, Alaska.
218533		Ga. s.	Unity	40	32	60.6	15.2	6.9	Fsh.	8	80	1919	Holliston, Wash.	Seattle, Wash.
220065		Ga. s.	Unity	40	27	54.7	15.0	6.8	Fsh.	8	50	1919	Tacoma, Wash.	Los Angeles, Cal.
220225		Ga. s.	Universe	39	30	59.2	14.6	7.0	Fsh.	9	65	1919	Port Orford, Wash.	Seattle, Wash.
25357		Ga. y.	Universe	37	29	37.7	11.0	6.3	Yct.	5	1903	1903	Mariners Harbor, N. Y.	Bridgeport, Conn.
203355		Ga. s.	Uno	13	9	46.2	11.7	3.2	Gas.	2	16	1911	Orlolo, Md.	Baltimore, Md.
208841		Ga. s.	Uno	6	6	25.7	11.0	3.8	Fsh.	1	12	1912	Osterville, Mass.	New Bedford, Mass.
214348		Ga. s.	Unome	10	8	46.0	10.0	3.5	Gas.	2	20	1913	Fairton, N. J.	Philadelphia, Pa.
210448		Ga. s.	Unmk	11	9	35.8	10.9	3.7	Fsh.	1	16	1912	Saxman, Alaska.	Ketchikan, Alaska.

1 Formerly ga. s. A. & N. O. T. Co. Barge No. 5.

2 Formerly ga. s. A. & N. O. T. Co. Barge No. 1.

3 Formerly ga. s. A. & N. O. T. Co. Barge No. 6.

4 Formerly ga. s. A. & N. O. T. Co. Barge No. 2.

5 Formerly ga. s. A. & N. O. T. Co. Barge No. 3.

6 Formerly ga. s. A. & N. O. T. Co. Barge No. 4.

7 Formerly sch. y. (a) Theils.

8 Formerly sch. y. (b) Mon Rêve.

† Composite.

a Klm.

b Elemah.

c Irwin II.

d G. A. M.

e Tebo No. 3.

MERCHANT MOTOR VESSELS OF THE UNITED STATES--Continued.

Official No.	Signal letters.	Rig.	Name of vessel.	Gross tonnage.	Net tonnage.	Length.	Breadth.	Depth.	Service.	Crew.	Indicated horsepower.	When built.	Where built.	Home port (where permanent document issues).
						Feet.	Feet.	Feet.						
212263		Ga. s.	Uraed.....	12	9	39.0	10.1	5.9	Pas.	2	20	1913	Philadelphia, Pa.....	Philadelphia, Pa.
211380		Ga. s.	Uranla.....	14	10	36.5	11.5	4.0	Fsh.	6	20	1913	Keyport, Wash.....	Seattle, Wash.
25353		Ga. s.	Uranus.....	6	5	34.6	11.4	3.0	Oys.	1	1902	Morgan City, La.....	Morgan City, La.
209904		Ga. s.	Uranus.....	22	15	43.7	12.9	5.6	Fsh.	6	27	1912	Seattle, Wash.....	Seattle, Wash.
213340		Ga. s.	Urlel.....	27	18	46.7	14.0	5.9	Fsh.	7	40	1915	Gal. Harbor, Wash.....	Tacoma, Wash.
25285		Ga. s.	Ursula.....	5	5	25.2	12.0	3.6	Msc.	1	1891	Newport, R. I.....	Newport, R. I.
212395		Ga. s.	Ursula.....	14	10	47.0	11.4	4.9	Frt.	1	35	1914	Los Angeles, Cal.....	Los Angeles, Cal.
210394		Ga. s.	Ursula C.....	20	11	52.6	18.4	3.8	Frt.	3	36	1912	Biloxi, Miss.....	New Orleans, La.
211172		Ga. s.	Useppa.....	22	11	54.9	11.9	4.0	Pas.	2	25	1903	Mariners Harbor, N. Y..	New York, N. Y.
213109		Ga. s.	Useppa.....	14	13	33.0	10.4	4.5	Pas.	2	24	1915	Apalachicola, Fla.....	Apalachicola, Fla.
210793		Ga. p.	Usona.....	34	19	63.8	16.0	2.1	Msc.	2	30	1912	Houma, La.....	Morgan City, La.
216420		Ga. s.	Ussona.....	14	9	39.1	11.9	4.8	Frt.	0	36	1918	Raymond, Wash.....	Seattle, Wash.
220906		Ga. s.	Utica Socony.....	400	287	148.7	28.4	11.8	Tnk.	7	300	1920	Ellzburgh, N. J.....	New York, N. Y.
211733		Ga. s.	Utully.....	51	40	63.0	20.9	4.4	Frt.	1	60	1913	Fall River, Mass.....	Newport, R. I.
213370		Ga. s.	Utully.....	97	63	58.7	24.5	7.0	Frt.	3	65	1915	Antioch, Cal.....	San Francisco, Cal.
210695		Ga. s.	Utully.....	7	6	34.5	9.8	4.3	Frt.	2	20	1917	New Brighton, N. Y.....	New York, N. Y.
217090		Ga. s.	Utully.....	51	42	59.9	16.4	6.6	Frt.	3	60	1918	Leavenworth, Mo.....	Jacksonville, Fla.
218572		Ga. s.	Utowanna.....	7	6	42.8	8.3	3.4	Pas.	2	25	1902	Browerton, N. Y.....	Rochester, N. Y.
214555		Ga. s.	Uvira.....	41	34	66.0	16.2	9.5	Yct.	1	50	1916	Camden, N. J.....	Rockland, Me.
219879		Ga. y.	Uwhlina.....	22	15	37.0	13.5	7.0	Yct.	10	1909	Shanghai, China.....	Seattle, Wash.
207328		Ga. s.	Uyak.....	35	23	53.0	15.6	6.6	Fsh.	1	75	1910	Seattle, Wash.....	Port Townsend, Wash.
V.														
213611		Ga. s.	V. P. Handy.....	72	39	59.1	24.7	5.4	Frt.	7	1915	Seattle, Wash.....	Tacoma, Wash.
216773		Ga. s.	Vacuum.....	9	7	34.8	12.4	4.1	Pas.	1	35	1914	Brook Haven, N. Y.....	New York, N. Y.
210722		Ga. y.	Vagabond.....	21	14	45.0	14.0	5.9	Yct.	1	37	1912	Richfield, N. J.....	Philadelphia, Pa.
215579		Ga. s.	Vagabond.....	6	5	26.4	7.0	2.6	Fsh.	0	6	1903	Walden, Wash.....	Seattle, Wash.
218487		Ga. s.	Vagabond.....	9	8	32.0	10.0	3.0	Pas.	1	20	1914	Stamford, Conn.....	Hartford, Conn.
214402	LGHQ	Ga. y.	Vagbondia.....	178	153	123.8	23.0	6.7	Yct.	15	400	1915	New York, N. Y.....	Pittsburgh, Pa.
201070		Ga. s.	Vagrant.....	24	9	49.0	14.2	6.0	Frt.	4	24	1914	Greenwich, Mass.....	Boston, Mass.
211285	LDBF	Ga. y.	VAGRANT.....	178	126	90.0	24.8	16.0	Yct.	15	100	1914	Bristol, R. I.....	New York, N. Y.
217760		Ga. s.	Vall Bros.....	7	5	34.0	11.6	2.0	Fsh.	4	12	1915	Greenfield, N. Y.....	Greenport, N. Y.
161771		Ga. s.	Vallina.....	15	7	60.0	9.4	5.4	Pas.	2	1905	Greenfield, N. Y.....	New York, N. Y.
208102		Ga. s.	Vallier.....	15	10	38.9	12.3	4.9	Fsh.	2	20	1910	Greenfield, N. Y.....	Sulzer, Alaska.
161883		Ga. s.	Valliez.....	13	9	46.2	8.3	3.4	Pas.	2	25	1901	Dutton, Mich.....	Seattle, Wash.
213274		Ga. y.	Valdosta.....	20	13	49.9	11.1	5.6	Yct.	2	50	1915	New York, N. Y.....	New York, N. Y.
209977	LCKG	Ga. y.	Valeda.....	31	25	49.5	11.1	6.1	Yct.	1	40	1912	West Lynn, Mass.....	Boston, Mass.
203765		Ga. s.	Valena G.....	8	6	36.0	11.0	3.2	Frt.	2	1906	Elliot, Md.....	Crisfield, Md.
204682		Ga. s.	Valentine.....	12	8	36.0	10.3	4.0	Pas.	1	1907	Anacortes, Wash.....	Port Townsend, Wash.
212182		Ga. s.	Valentine.....	22	17	40.2	13.3	5.9	Fsh.	6	27	1914	Seattle, Wash.....	Juneau, Alaska.
219233		Ga. p.	Valentine.....	26	15	58.8	15.8	2.2	Tow.	2	50	1918	Lockport, La.....	Morgan City, La.
161925		Ga. s.	Valentina.....	46	25	65.0	19.0	9.4	Fsh.	12	25	1902	Gloicester, Mass.....	New London, Conn.
200997		Ga. s.	Vallant.....	10	7	39.5	10.8	4.5	Frt.	1	1901	Meodus, Conn.....	Hartford, Conn.
203556		Ga. s.	Vallant.....	30	11	58.7	14.8	5.8	Tow.	2	150	1906	Friday Harbor, Wash.....	San Francisco, Cal.
208872		Ga. s.	Vallant.....	16	11	41.0	11.5	4.7	Fsh.	5	20	1911	Port Madison, Wash.....	Seattle, Wash.
214420		Ga. s.	Vallant.....	14	12	52.9	8.7	3.6	Pas.	1	24	Baltimore, Md.
217807		Ga. s.	Vallid.....	12	8	31.2	10.0	5.1	Fsh.	3	20	1919	Tacoma, Wash.....	Seattle, Wash.
25897		Ga. s.	Vallent.....	7	6	32.6	12.3	3.2	Fsh.	1	1873	Toms River, N. J.....	New York, N. Y.
161648		Ga. s.	Valkyrie.....	6	5	27.4	11.2	4.5	Fsh.	2	8	1890	Bristol, Mo.....	Providence, R. I.
201125		Ga. s.	Valkyrie.....	15	10	42.0	12.5	4.6	Fsh.	4	45	1904	Aberdeen, Wash.....	Ketchikan, Alaska.
209952		Ga. y.	Valkyrie.....	19	13	52.0	10.6	5.0	Yct.	2	40	1911	West Lynn, Mass.....	Detroit, Mich.
209676		Ga. s.	Valkyrien.....	9	6	30.7	10.8	4.4	Fsh.	2	16	1912	Tacoma, Wash.....	Sulzer, Alaska.
161740		Ga. s.	Vallejo.....	7	5	32.0	10.0	3.5	Frt.	1	20	1894	Vallejo, Cal.....	San Francisco, Cal.
215346		Ga. s.	Valley Brew.....	49	30	60.1	21.8	5.2	Frt.	1	62	1917	Stockton, Cal.....	Do.
220387		Ga. s.	Valor.....	34	20	51.5	13.8	6.5	Fsh.	6	45	1920	Seattle, Wash.....	Seattle, Wash.
212368		Ga. s.	Valorous.....	25	21	40.1	13.0	5.3	Fsh.	5	20	1914	Do.
161906		Ga. s.	Valousla.....	19	13	41.4	16.5	4.7	Msc.	4	1901	Shipyard, Ga.....	Beaufort, S. C.
161668	KJWR	Ga. y.	Vamooso.....	62	42	108.7	12.6	9.0	Yct.	4	1891	Bristol, R. I.....	Chicago, Ill.
210790		Ga. s.	Vamooso.....	8	6	40.0	12.0	3.0	Tow.	1	25	1912	South Bend, Wash.....	Seattle, Wash.
212046		Ga. y.	Vamooso.....	19	13	61.3	10.7	4.7	Yct.	3	200	1914	New York, N. Y.....	Brunswick, Ga.
212358		Ga. s.	Vamooso.....	24	16	45.4	11.3	5.7	Mso.	2	40	1914	Seattle, Wash.....	Wrangell, Alaska.
218403		Ga. y.	Vamp.....	21	14	47.3	10.7	5.5	Yct.	3	85	1919	Milwaukee, Wis.....	Chicago, Ill.
214201		Ga. s.	Vampire.....	8	7	36.0	9.8	2.9	Fsh.	1	40	1916	San Diego, Cal.....	Los Angeles, Cal.
111297		Ga. y.	Vandils.....	24	11	50.0	15.3	7.7	Yct.	1	1899	East Clair, Wis.....	Chicago, Ill.
93303		Ga. s.	Vane Bros.....	10	7	38.5	15.2	3.2	Frt.	1	1902	Crisfield, Md.....	Baltimore, Md.
210359		Ga. s.	Vance.....	20	16	48.0	13.2	3.2	Frt.	1	17	1912	Atlantic, N. C.....	New Bern, N. C.
161904		Ga. s.	Vandelfuer.....	10	7	45.0	13.8	2.8	Msc.	1	1901	Baltimore, N. C.....	Beaufort, N. C.
206654		Ga. s.	Vandolyou.....	9	6	37.0	11.9	3.8	Frt.	1	30	1902	San Francisco, Cal.....	San Francisco, Cal.
205445		Ga. s.	Vandy.....	10	10	29.2	10.2	4.1	Pas.	1	11	1904	Newport, R. I.....	Providence, R. I.
204324		Ga. s.	Vanessa.....	102	49	115.0	22.8	6.7	Frt.	14	150	1907	Solomons, Md.....	Beaufort, N. C.
210906		Ga. s.	Vanee.....	64	43	72.0	18.0	8.5	Fsh.	14	100	1913	Seattle, Wash.....	Seattle, Wash.
213043		Ga. s.	Vantuna.....	17	11	44.6	12.4	5.3	Fsh.	2	50	1915	Los Angeles, Cal.....	Los Angeles, Cal.
213354	LDCP	Ga. s.	Vaquero.....	231	134	121.8	29.0	10.9	Frt.	9	200	1913	Whilmington, Cal.....	Do.
161930		Ga. s.	Varuna.....	12	12	37.0	11.7	5.0	Frt.	1	1902	Gloicester, Mass.....	Portland, Me.
200565		Ga. s.	Varuna.....	10	9	36.8	9.5	3.2	Pas.	1	14	1897	Waltham, Mass.....	Boston, Mass.

1 Formerly British ga. y. Uwhlina.

2 Formerly ga. s. Amazon.

3 Formerly sch. Edith A.

4 Formerly ga. y. Roslyn.

5 Formerly ga. s. J. F. Conner.

6 Formerly ga. y. Aura.

7 Formerly ga. y. Rosamond.

8 Formerly ga. y. Mary J. Pennington.

9 Formerly ga. s. Wild Duck.

† Composite.

‡ Formerly.

§ Off engine.

MERCHANT MOTOR VESSELS OF THE UNITED STATES—Continued.

Official No.	Signal letters.	Rlg.	Name of vessel.	Gross tonnage.	Net tonnage.	Length.	Breadth.	Depth.	Service.	Crew.	Indicated horsepower.	When built.	Where built.	Home port (where permanent document issues).
208326		Ga. s.	Varuna.....	18	15	Feet. 56.6	12.6	3.5	Pas.	3	30	1911	Crescent City, Fla.....	Jacksonville, Fla.
220094	LWMQ	Ga. y.	Vasanta.....	40	31	77.0	12.6	5.9	Yct.	4	260	1920	Bristol, R. I.....	New York, N. Y.
214465		Ga. s.	Vashon Island.....	283	238	110.0	35.0	10.7	Fer.	1	375	1916	Seattle, Wash.....	Seattle, Wash.
211463		Ga. s.	Vaston.....	12	8	39.2	9.0	3.6	Pas.	5	25	1913	do.....	do.
201197		Ga. s.	Vaud J.....	63	52	89.7	19.7	5.5	Pas.	5	1937	Wildwood, N. J.....	Philadelphia, Pa.
204596		Ga. s.	Vaughn.....	14	10	44.8	13.0	4.1	Pas.	2	1927	Tacoma, Wash.....	Tacoma, Wash.
161600		Ga. s.	Veatless.....	6	6	30.9	10.5	3.0	Frt.	1	1888	Clackamas, Ore.....	Key West, Fla.
214841	LGTB	Ga. y.	Veda.....	37	30	68.8	17.8	6.2	Yct.	4	54	1917	Atlantic City, N. J.....	Philadelphia, Pa.
161915		Ga. s.	Veda M. McKown.....	131	83	106.2	25.5	10.4	Fsh.	19	100	1912	Essex, Mass.....	Gloucester, Mass.
200730		Ga. s.	Veesco.....	9	7	46.0	11.2	2.4	Frt.	1911	Wilmington, N. C.....	Wilmington, N. C.
202211		Ga. y.	Vega.....	17	14	70.2	10.1	5.9	Yct.	1	50	1915	Ottumwa, Mo.....	Philadelphia, Pa.
205830		Ga. s.	Vega.....	13	10	40.5	10.0	3.6	Pas.	1	15	1915	North Hatfield, Ore.....	Marshfield, Ore.
209931		Ga. s.	Vega.....	25	17	44.6	13.2	6.2	Fsh.	2	30	1912	Seattle, Wash.....	Seattle, Wash.
210198		Ga. s.	Vega.....	8	6	33.7	9.1	4.2	Fsh.	2	18	1918	do.....	do.
215783		Ga. s.	Vehmeyer No. 2.....	8	5	38.3	10.4	4.4	Frt.	1	50	1917	Stockton, Cal.....	San Francisco, Cal.
212324		Ga. y.	Velero.....	70	57	96.3	14.4	7.8	Yct.	2	150	1911	Los Angeles, Cal.....	Los Angeles, Cal.
220212		Ga. s.	Velero.....	9	6	35.4	10.3	4.6	Fsh.	2	10	1920	Seattle, Wash.....	Seattle, Wash.
206951		Ga. s.	Velma.....	14	11	60.5	14.3	3.1	Pas.	1	27	1920	Holtville, Tex.....	Houston, Tex.
161869		Ga. s.	Velma Brooks.....	33	33	78.5	19.8	5.3	Frt.	4	1910	Mallard, Md.....	Philadelphia, Pa.
200106		Ga. s.	Velma F.....	12	9	40.8	14.1	6.2	Frt.	1	1903	Essex, Mass.....	Machias, Me.
161908		Ga. s.	Velocly.....	11	11	33.1	12.7	6.9	Fsh.	2	1902	Friendship, Me.....	do.
203004		Ga. s.	Velocly.....	34	29	73.1	14.4	4.2	Pas.	3	125	1905	New York, N. Y.....	New York, N. Y.
215527		Ga. p.	Velva.....	20	13	53.3	12.0	2.5	Tow.	1	20	1917	Stratton, Ohio.....	Cincinnati, Ohio.
218210		Ga. s.	Velva.....	8	6	31.2	9.4	4.0	Fsh.	1	18	1919	Seattle, Wash.....	Seattle, Wash.
206966	LBGW	Ga. p.	Veneador.....	90	0	83.2	16.9	7.4	Yct.	5	150	1909	Boston, Mass.....	Bristolport, Conn.
25975		Ga. s.	Venlean Chief.....	10	9	36.5	13.6	3.4	Oys.	1	1877	South New York, Conn.....	Patuxent, N. Y.
207045		Ga. s.	Venice.....	12	8	46.0	10.7	5.1	Frt.	1	60	1909	Stockton, Cal.....	San Francisco, Cal.
204752		Ga. s.	Venls.....	10	6	34.6	14.5	3.1	Tow.	2	1907	Mount Pleasant, S. C.....	Charleston, S. C.
206280		Ga. y.	Ventura.....	13	11	46.5	11.0	3.4	Msc.	1	27	1908	Everett, Wash.....	Juneau, Alaska.
219506		Ga. s.	Ventura.....	8	5	29.3	9.8	4.5	Fsh.	2	20	1920	Tacoma, Wash.....	Tacoma, Wash.
221383		Ga. s.	Ventura.....	14	12	45.0	12.0	4.7	Pas.	3	40	1907	City Island, N. Y.....	New York, N. Y.
161916		Ga. s.	Venture.....	11	10	35.0	13.1	3.0	Fsh.	2	10	1902	Waterford, Conn.....	New London, Conn.
201337		Ga. s.	Venture.....	13	12	32.5	10.7	3.8	Pas.	1	15	1901	Pawtucket, R. I.....	Providence, R. I.
201490	KWHJ	Ga. y.	Venture.....	43	28	71.5	13.1	7.0	Yct.	3	25	1907	South Boston, Mass.....	Rockland, Me.
205699		Ga. y.	Venture.....	9	8	40.0	9.0	3.6	Frt.	1	20	1908	South Bend, Wash.....	Astoria, Ore.
205992		Ga. s.	Venture.....	8	6	30.8	13.2	3.0	Frt.	2	10	1909	Mount Pleasant, S. C.....	Charleston, S. C.
208028		Ga. y.	Venture.....	55	40	83.6	15.2	8.0	Yct.	4	1910	Greepport, N. Y.....	New York, N. Y.
209553		Ga. s.	Venture.....	12	8	32.0	9.5	4.5	Pas.	1	12	1912	San Pedro, Cal.....	Los Angeles, Cal.
209821		Ga. s.	Venture.....	31	21	50.4	15.2	5.9	Fsh.	6	35	1912	Tacoma, Wash.....	Seattle, Wash.
220650		Ga. s.	Venture.....	10	10	32.6	12.5	3.8	Fsh.	4	18	(f)	(f).....	Boston, Mass.
212286		Ga. s.	Venture II.....	19	13	40.9	13.0	5.4	Fsh.	6	20	1911	Tacoma, Wash.....	Tacoma, Wash.
214882	LVVC	Ga. y.	Venturer.....	28	24	50.9	14.8	6.9	Yct.	3	20	1917	Portland, N. Y.....	New York, N. Y.
25911		Ga. s.	Venus.....	13	10	36.5	13.6	4.5	Fsh.	3	10	1877	Kennebunk, Me.....	do.
25978		Ga. s.	Venus.....	23	15	56.9	14.8	3.9	Frt.	1	21	1881	Intervale, Pa.....	Galveston, Tex.
203930		Ga. s.	Venus.....	13	9	37.0	11.5	2.7	Pas.	1	1904	Woods, Tex.....	Houston, Tex.
204510		Ga. s.	Venus.....	14	7	52.3	13.5	3.0	Frt.	3	20	1895	New Orleans, La.....	New Orleans, La.
209379		Ga. s.	Venus.....	13	12	41.2	11.0	4.0	Fsh.	2	20	1911	Honolulu, Alaska.....	Sulzer, Alaska.
211551		Ga. s.	Venus.....	37	25	52.4	15.7	7.4	Fsh.	3	50	1913	Tacoma, Wash.....	Tacoma, Wash.
219507		Ga. y.	Venus S.....	22	15	47.9	12.4	5.6	Yct.	2	35	1912	Gloucester, Wash.....	do.
201114		Ga. p.	Vera.....	11	10	60.7	16.5	2.5	Tow.	1	15	1904	Eastport, Wash, Ore.....	Cincinnati, Ohio.
161848		Ga. s.	Vera.....	15	15	42.3	13.7	6.1	Frt.	2	1899	Roque Bluffs, Mo.....	Eastport, Me.
205223		Ga. s.	Vera.....	15	13	35.9	15.2	4.1	Tow.	3	16	1908	Gulfport, Conn.....	Baltimore, Md.
207780		Ga. s.	Vera.....	9	8	30.9	9.8	3.5	Msc.	4	15	(f)	(f).....	New York, N. Y.
209774		Ga. s.	Vera.....	14	13	37.8	10.8	4.7	Frt.	2	20	1912	Hoguetam, Wash.....	Port Townsend, Wash.
218183		Ga. s.	Vera.....	26	13	51.8	13.5	5.0	Tow.	2	125	1910	San Francisco, Cal.....	San Francisco, Cal.
221361		Ga. s.	Vera Mand.....	12	8	35.0	10.2	4.6	Msc.	1	23	1914	Camden, N. J.....	Philadelphia, Pa.
211330		Ga. s.	Vorhus Unibus.....	14	10	31.0	12.2	5.0	Fsh.	6	16	1913	Seattle, Wash.....	Ketchikan, Alaska.
203076		Ga. y.	Verdi.....	28	19	75.0	11.5	6.0	Yct.	3	1909	New York, N. Y.....	Cape Vincent, N. Y.
212006		Ga. s.	Verdile.....	15	10	41.5	10.6	4.6	Fsh.	3	16	1911	Seattle, Wash.....	Ketchikan, Alaska.
214114		Ga. s.	Verdun.....	12	8	36.8	10.9	4.9	Tow.	1	65	1918	Seattle, Wash.....	Seattle, Wash.
217946		Ga. s.	Verdun.....	9	8	33.0	10.0	4.0	Fsh.	1	16	1919	Luau, Wash, Wash.....	do.
161748		Ga. s.	Vern.....	9	8	37.7	12.5	4.6	Oys.	1	1915	Harwich, Mass.....	Fall River, Mass.
215288		Ga. s.	Vern.....	31	24	60.6	13.8	6.6	Fsh.	8	45	1917	Deer Isle, Me.....	Seattle, Wash.
161903		Ga. s.	Vern.....	13	9	45.4	12.0	2.6	Msc.	1	1901	Morgan City, La.....	Morgan City, La.
211973		Ga. s.	Vermillion.....	17	11	51.2	12.3	3.0	Pas.	2	27	1913	Lake Arthur, La.....	do.
221343		Ga. s.	Vermillion.....	110	86	64.2	29.4	8.0	Drg.	4	141	1921	Vermilion, Ohio.....	Sandusky, Ohio.
208995		Ga. s.	Vermont.....	23	15	44.8	13.0	5.1	Pas.	2	25	1911	Seattle, Wash.....	Tacoma, Wash.
210274		Ga. s.	Vern L.....	9	7	37.3	10.2	4.9	Fsh.	5	55	1912	Seattle, Wash.....	Seattle, Wash.
207035		Ga. s.	Vern L.....	9	8	31.6	8.4	3.4	Fsh.	2	8	1900	Seattle, Wash.....	Grand Haven, Mich.
217990		Ga. s.	Verna.....	9	7	32.3	9.4	4.9	Fsh.	6	28	1919	Seattle, Wash.....	Seattle, Wash.
161940		Ga. s.	Verna G.....	28	12	69.0	16.0	7.4	Fsh.	3	1903	Deer Isle, Me.....	Rockland, Me.
216123		Ga. s.	Verna II.....	9	8	31.2	9.0	3.5	Fsh.	2	16	1918	Muskegon, Mich.....	Grand Haven, Mich.
218379		Ga. s.	Verna II.....	8	6	20.9	8.5	4.5	Fsh.	1	24	1919	Seattle, Wash.....	Seattle, Wash.
210809		Ga. s.	Verna and Esther.....	12	6	44.6	10.2	4.8	Fsh.	3	28	1912	Kennebunk, Me.....	Provincetown, Mass.
210387		Ga. s.	Verna Leah.....	12	7	39.7	11.5	5.5	Frt.	1	1912	Deer Isle, Me.....	Belfast, Me.

1 Formerly ga. s. W. T. Rigglin.
 2 Formerly ga. y. ^{(a) Ildico.}
 (b) Gypsy Joe.

3 Formerly ga. y. ^{(a) Rambler.}
 (b) Annette.
 4 Formerly ga. y. Tekla.

5 Formerly ga. y. Shadow.
 † Unknown.

MERCHANT MOTOR VESSELS OF THE UNITED STATES—Continued.

Official No.	Signal letters.	Rtg.	Name of vessel.	Gross tonnage.	Net tonnage.	Length.	Breadth.	Depth.	Service.	Crew.	Indicated horsepower.	When built.	Where built.	Home port (where permanent document issues).
210085		*Ga. p.	Verna Mao	21	13	Feet. 57.3	Feet. 11.9	Feet. 2.5	Tow.	1	20	1919	Clarrington, Ohio	Pittsburgh, Pa.
211156		*Ga. p.	Vernie	12	12	45.6	11.7	2.8	Tow.	3	20	1913	Kansas City, Kans.	Kansas City, Mo.
121051		Ga. s.	Vernia S.	25	22	45.6	16.2	5.7	Oys.	4	1	1897	Glen Falls, N. Y.	New Haven, Conn.
161943		Ga. s.	Vernon	13	9	47.7	11.5	3.6	Frt.	1	1	1901	Yonkers, N. Y.	Astoria, Ore.
208912		Ga. s.	Vernon	13	9	43.5	13.7	3.0	Fsh.	1	21	1911	Yonkers, N. Y.	Galveston, Tex.
220310		Ga. s.	Vernon	41	28	64.8	15.9	7.1	Fsh.	7	50	1920	Gle Harbor, Wash.	Tacoma, Wash.
161821		Ga. s.	Vernon J. Creighton	6	6	40.8	13.7	2.8	Fsh.	2	20	1898	Philadelphia, Pa.	Reedville, Va.
161875		Ga. s.	Verona	15	8	40.0	15.2	4.6	Fsh.	2	2	1901	St. Paul, Minn.	Mobile, Ala.
205318		Ga. s.	Verona	12	8	40.5	12.5	4.0	Fsh.	2	9	1908	Kingston, Wash.	Seattle, Wash.
205797		Ga. s.	Verona	13	9	34.2	10.2	3.4	Fsh.	1	20	1908	Mount Vernon, Wash.	Port Townsend, Wash.
210254		Ga. s.	Verona	14	10	32.7	9.2	3.7	Fsh.	1	20	1912	Sanford, Fla.	Jacksonville, Fla.
206612		Ga. s.	Veronica	11	10	37.3	9.8	4.0	Fsh.	3	24	1909	Muskegon, Mich.	Seattle, Wash.
161764		Ga. s.	Veronica	8	7	29.7	13.4	4.2	Fsh.	1	1	1890	Westport, N. Y.	New York, N. Y.
161902		Ga. s.	Veronica	9	5	30.0	11.7	2.8	Msc.	1	1	1901	Monticello, Ill.	Morgan City, La.
207886		Ga. s.	Veronica	9	8	26.0	9.5	3.8	Fsh.	1	20	1908	South Ste. Marie, Mich.	Grand Haven, Mich.
219638		Ga. y.	Veronica	8	8	39.0	14.3	3.5	Yot.	1	25	1911	Pass Christian, Miss.	Gulport, Miss.
207200		*Ga. p.	Verlie J.	9	9	50.0	9.4	2.0	Fsh.	2	2	1916	Louisville, Ky.	Louisville, Ky.
25969		Ga. s.	Vesta	8	6	29.9	13.4	3.7	Fsh.	1	7	1876	Orchard, Mass.	Boston, Mass.
161828		Ga. s.	Vesta	20	19	43.0	15.5	6.4	Cod.	6	6	1898	Glen Falls, N. Y.	Machias, Me.
205714		Ga. s.	Vesta	19	13	49.5	12.6	4.7	Fsh.	6	25	1908	Tacoma, Wash.	Tacoma, Wash.
205543	LFTC	Ga. y.	Victor	69	40	80.3	14.1	8.5	Yot.	6	100	1908	Boston, Mass.	Rockland, Me.
161707		Ga. s.	Victor	30	25	59.0	15.0	5.7	Tow.	5	5	1893	Tacoma, Wash.	Juneau, Alaska.
161795		Ga. s.	Victor	8	7	33.0	13.1	4.0	Frt.	1	1	1896	Port Republic, N. J.	Tuckerton, N. J.
161844		Ga. s.	Victor	12	12	42.7	13.0	4.0	Oys.	2	2	1899	Patchogue, N. Y.	Patchogue, N. Y.
161877		Ga. s.	Victor	121	75	95.5	25.4	10.2	Fsh.	19	85	1901	Essex, Mass.	Gloucester, Mass.
204922		Ga. s.	Victor	8	8	37.2	9.2	3.0	Tow.	1	16	1903	Marshfield, Ore.	Marshfield, Ore.
205080		Ga. s.	Victor	13	9	43.5	12.6	3.3	Fsh.	1	25	1908	Tacoma, Wash.	Tacoma, Wash.
214773		Ga. s.	Victor	35	13	60.6	17.8	6.6	Fsh.	6	24	1917	Pascagoula, Miss.	Mobile, Ala.
215567		Ga. s.	Victor	11	10	24.0	11.2	4.4	Fsh.	2	2	1895	Rockport, Me.	Fall River, Mass.
216195		Ga. s.	Victor	43	17	63.0	15.2	3.5	Frt.	5	75	1917	New Orleans, La.	New Orleans, La.
217250		Ga. s.	Victor	17	11	46.1	10.0	2.9	Frt.	1	20	1907	Washington, N. C.	Washington, N. C.
217560		*Ga. p.	Victor	45	39	65.0	18.0	3.4	Frt.	3	32	1919	New Amsterdam, Ind.	Louisville, Ky.
210625		Ga. s.	Victor	37	16	63.0	13.0	6.6	Dis.	5	80	1920	South Boston, Mass.	Boston, Mass.
219739		Ga. s.	Victor	8	5	37.0	11.3	2.7	Oys.	2	20	1915	Olga, La.	New Orleans, La.
230121	LWQJ	Ga. s.	Victor	44	38	69.4	15.0	5.6	Yot.	3	3	1917	Camdon, N. J.	Philadelphia, Pa.
212692		Ga. s.	Victor II	55	48	60.0	14.0	5.7	Fsh.	3	35	1914	Maplewood Beach, Wash.	Tacoma, Wash.
212758		Ga. s.	Victor Emanuel III	9	6	35.7	10.5	4.5	Fsh.	2	30	1914	Los Angeles, Cal.	Los Angeles, Cal.
162484		Ga. s.	Victor Lynn	94	60	82.9	21.7	6.8	Frt.	3	70	1911	Wilkes-Barre, Pa.	Crisfield, Md.
202790	KVFJ	Ga. y.	Victoria	63	63	84.2	18.6	7.2	Yct.	5	5	1911	New York, N. Y.	Tuckerton, N. J.
213684		Ga. s.	Victoria	17	15	41.7	17.0	4.1	Frt.	3	20	1915	Acetylene, S. C.	Charleston, S. C.
216622		Ga. s.	Victoria	13	9	43.0	12.8	5.1	Fsh.	2	50	1915	Camden, P. R.	San Juan, P. R.
219844		Ga. s.	Victoria	23	18	45.5	14.7	5.8	Frt.	2	70	1911	Arroyo, P. R.	Do.
25652		Ga. s.	Victorine	15	13	43.0	10.4	3.7	Oys.	2	2	1891	Hampton, N. Y.	Bridgeport, Conn.
161942		Ga. s.	Victory	21	11	40.2	13.1	6.8	Frt.	2	1	1911	Friendship, Me.	Boston, Mass.
205697		Ga. s.	Victory	19	12	35.8	12.0	5.1	Fsh.	7	16	1915	Doyle, Wash.	Seattle, Wash.
215950		Ga. s.	Victory	14	8	38.9	12.8	4.3	Fsh.	1	8	1915	San Diego, Cal.	San Diego, Cal.
218527		Ga. s.	Victory	38	25	53.5	15.0	6.8	Fsh.	7	50	1911	Tacoma, Wash.	Tacoma, Wash.
218635		Ga. s.	Victory	9	6	31.3	10.2	4.3	Msc.	1	30	1911	Albion, Wash.	Seattle, Wash.
218072		Ga. s.	Victory	17	0	40.5	14.0	5.2	Fsh.	4	36	1919	Friendship, Me.	Provincetown, Mass.
220177		Ga. s.	Victory	14	11	46.1	10.8	4.0	Msc.	2	30	1920	New York, N. Y.	New York, N. Y.
221416		Ga. s.	Victory	14	9	48.9	11.2	3.6	Fsh.	2	30	1921	Chicago, Ill.	Chicago, Ill.
215881		Ga. s.	Victory II	22	21	54.4	16.3	3.6	Fsh.	1	25	1917	St. Augustine, Fla.	St. Augustine, Fla.
221076		Ga. s.	Vida Clara	14	10	39.3	12.0	4.0	Tow.	2	60	1921	Tampa, Fla.	Tampa, Fla.
203105		Ga. y.	Vidofner	27	22	45.1	11.0	6.5	Yct.	2	1	1906	Brooklyn, N. Y.	Wilmington, Del.
208277	LBSQ	Ga. y.	Vidofner II	139	112	102.0	20.0	8.9	Yct.	7	200	1911	New York, N. Y.	New York, N. Y.
210305		Ga. s.	Vielcaro	10	10	37.7	10.3	8.4	Frt.	1	30	1911	Key West, Fla.	Miami, Fla.
212250		Ga. s.	Vienna	19	16	44.8	12.7	5.3	Fsh.	7	20	1914	Seattle, Wash.	Seattle, Wash.
212193		Ga. s.	Vietta	22	11	45.8	13.0	4.3	Frt.	2	45	1914	Bay City, Mich.	Detroit, Mich.
161726		Ga. s.	Vigil	12	11	44.0	13.3	4.2	Oys.	2	1	1893	Port Jefferson, N. Y.	Bridgeport, Conn.
161816		Ga. y.	Vigil	26	26	51.0	17.8	5.2	Yct.	2	40	1895	Tottenville, N. Y.	New York, N. Y.
206750		Ga. s.	Vigilant	6	5	44.9	10.8	3.0	Frt.	2	2	1893	Lawsoria, Md.	Crisfield, Md.
203696		Ga. s.	Vigilant	41	27	63.0	14.1	6.5	Yct.	4	50	1909	Philadelphia, Pa.	Philadelphia, Pa.
211976		Ga. s.	Vigilant	14	9	39.3	11.4	4.5	Fsh.	1	20	1911	Tacoma, Wash.	Seattle, Wash.
214019		Ga. s.	Vigilant	23	15	39.7	13.1	4.8	Fsh.	4	20	1911	Seattle, Wash.	Do.
216618	LPWII	Ga. y.	Vigilant	30	24	55.5	14.2	5.5	Yct.	4	50	1916	Camdon, N. J.	Richmond, Va.
218043		Ga. s.	Vigilant	15	14	40.7	10.4	4.5	Msc.	2	25	1918	Seattle, Wash.	San Diego, Cal.
218463		Ga. s.	Vigilant	27	27	52.0	16.3	7.2	Fsh.	8	50	1919	Glg Harbor, Wash.	Seattle, Wash.
141066		Ga. s.	Vigilante	80	59	80.0	20.2	6.0	Frt.	3	60	1919	Dorchester, N. J.	Philadelphia, Pa.
25960		Ga. y.	Viking	18	14	44.5	16.0	5.4	Yct.	2	50	1879	Brooklyn, N. Y.	New York, N. Y.
161878		Ga. s.	Viking	17	12	36.3	14.5	5.5	Msc.	3	3	1878	Boston, Mass.	Do.
161755		Ga. s.	Viking	65	34	70.0	20.6	8.6	Fsh.	16	48	1892	Gloucester, Mass.	Boston, Mass.
161789		Ga. s.	Viking	7	6	31.8	8.0	4.1	Fsh.	1	1	1895	Boston, Mass.	Do.
161818		Ga. s.	Viking	27	19	48.0	16.1	7.1	Fsh.	6	1	1897	Noank, Conn.	New Bedford, Mass.
202099		Ga. s.	Viking	9	9	37.0	13.5	4.6	Fsh.	1	10	1898	Atlantic, N. J.	Philadelphia, Pa.
		Ga. s.	Viking	8	5	36.5	10.6	3.6	Fsh.	1	9	1905	Bullard, Wash.	Ketchikan, Alaska.

1 Formerly ga. s. Four Sisters.

2 Formerly ga. y. Saramer.

3 Formerly ga. y. Cynthia III.

4 Formerly ga. y. Marguerite II.

5 Formerly ga. y. Lizzie L.

MERCHANT MOTOR VESSELS OF THE UNITED STATES—Continued.

Official No.	Signal letters.	Rig.	Name of vessel.	Gross tonnage.	Net tonnage.	Length.	Breadth.	Depth.	Service.	Crew.	Indicated horsepower.	When built.	Where built.	Home port (where permanent issues).
						Feet.	Feet.	Feet.	Yot.					
202577		Ga. y.	Viking	26	23	61.7	11.0	4.6	Frt.	1	1905	1905	New York, N. Y.	Perth Amboy, N. J.
206335		Ga. s.	Viking	11	9	67.8	12.9	2.3	Tow.	2	70	1909	Tacoma, Wash.	Tacoma, Wash.
208953		Ga. s.	Viking	15	12	40.2	12.7	3.6	Tow.	2	40	1911	New Bedford, Mass.	Charleston, S. C.
210209		Ga. s.	Viking	8	6	31.1	9.0	4.4	Fsh.	3	12	1912	Port Mellon, Wash.	Seattle, Wash.
214355		Ga. s.	Viking	27	18	47.0	16.0	4.6	Frt.	2	46	1916	Sand Point, Alaska	Unalaska, Alaska
215070		Ga. s.	Viking	12	10	46.0	9.0	3.2	Frt.	2	16	1917	Everett, Wash.	Seattle, Wash.
218592		Ga. s.	Viking	10	9	35.8	12.0	3.9	Msc.	1	15	1914	New York, N. Y.	New York, N. Y.
218976		Ga. s.	Viking	10	9	39.1	10.9	3.4	Frt.	1	15	1914	Unknown	Do.
220098		Ga. s.	Viking	11	7	42.3	10.9	4.4	Frt.	1	45	1920	Battery Park, Va.	Newport News, Va.
217340		Ga. y.	Viking IV	17	16	45.9	14.3	4.5	Yct.	1	1914	1914	Oakland, Cal.	Los Angeles, Cal.
25953		Ga. s.	Ville Du Havre	8	8	47.3	13.0	6.0	Frt.	1	1873	1873	Crisfield, Md.	Philadelphia, Pa.
208809		Ga. s.	Vim	14	10	44.8	9.1	3.6	Frt.	2	65	1911	Cumden, N. J.	Philadelphia, Pa.
209318		Ga. s.	Vina	15	9	42.7	9.3	4.1	Frt.	1	1908	1908	Wachawken, N. J.	Rochester, N. Y.
217980		Ga. s.	Vina	10	10	39.5	11.3	3.0	Frt.	3	24	1901	Portsmouth, N. H.	Boston, Mass.
161878		Ga. s.	Vinal H. Tibbatts	13	12	37.6	12.2	6.0	Fsh.	3	1901	1901	Friendship, Me.	Panama, Fla.
161913		Ga. s.	Vincent	11	11	42.0	14.3	4.6	Yct.	1	1902	1902	Fort Republic, N. J.	Philadelphia, Pa.
205489		Ga. y.	Vincent	15	10	47.0	10.6	6.4	Oys.	1	18	1908	West Lynn, Mass.	New London, Conn.
161831		Ga. s.	Vindox	15	7	41.2	12.2	3.6	Oys.	1	16	1898	Bridgeport, Conn.	Newport, R. I.
161805		Ga. y.	Vinita	14	13	36.9	14.3	4.6	Yct.	1	1897	1897	Brooklyn, N. Y.	Philadelphia, Pa.
25746		Ga. y.	Viola	17	14	42.5	14.8	5.4	Yct.	1	1887	1887	New Haven, Conn.	New York, N. Y.
161527		Ga. s.	Viola	23	16	63.7	9.5	6.5	Fsh.	1	50	1884	New York, N. Y.	Boston, Mass.
204719		Ga. s.	Viola	8	7	39.4	12.7	2.4	Frt.	4	10	1903	Morehead City, N. C.	Beaufort, N. C.
207199		Ga. s.	Viola	13	8	56.6	9.0	3.0	Pas.	1	37	1010	Cedar Bayou, Tex.	Galveston, Tex.
209152		Ga. s.	Viola	8	7	26.0	9.0	3.0	Fsh.	3	8	1902	Gardon Island, Mich.	Grand Haven, Mich.
210706		Ga. s.	Viola	10	6	32.0	10.5	3.4	Frt.	4	15	1912	Keppel, Wash.	Seattle, Wash.
215114		Ga. s.	Viola	5	5	27.8	9.0	3.0	Fsh.	2	15	1893	Martin, Ill. Wash.	Milwaukee, Wis.
220182		Ga. s.	Viola	9	8	32.5	12.2	3.5	Pas.	1	20	1894	Clatsop, Wash.	Turkerton, N. J.
220772		Ga. s.	Viola	29	9	39.0	8.5	2.0	Msc.	1	28	1893	Waukegan, Ill.	Waukegan, Ill.
211974	I.DJP	Ga. y.	Viola II	10	10	51.5	17.5	5.2	Oys.	3	37	1911	Staten Island, N. Y.	Boston, Mass.
216574		Ga. s.	Viola J.	13	11	37.2	11.2	4.8	Fsh.	4	16	1914	Staten Island, N. Y.	Seattle, Wash.
219370		Ga. s.	Viola I	7	7	35.8	9.4	2.2	Oys.	1	11	1911	Charleston, S. C.	New Orleans, La.
161722		Ga. s.	Viola May	9	9	45.0	12.4	3.4	Frt.	3	8	1893	Lyons, La., Md.	Baltimore, Md.
161589		Ga. s.	Viola M. Brewer	22	17	48.2	15.6	6.4	Frt.	1	1888	1888	Wilmington, Del.	Ellsworth, Me.
161817		Ga. s.	Viola	11	9	38.0	12.3	3.3	Frt.	1	1888	1888	Newport, Va.	Norfolk, Va.
20510		Ga. s.	Violet	10	7	34.9	11.5	3.2	Frt.	1	18	1897	Staten Island, N. Y.	Baltimore, Md.
207879		Ga. s.	Violet	8	8	38.6	9.4	3.6	Fsh.	3	8	1894	St. James, Mich.	Grand Haven, Mich.
211793		Ga. s.	Violet	5	5	34.1	7.9	2.3	Msc.	1	21	1913	Wit, N. C.	Beaufort, N. C.
215322		Ga. s.	Violet	6	6	31.9	9.4	4.6	Fsh.	2	8	1917	St. Albans, Vt.	Kotichikan, Alaska
219044		Ga. s.	Violet	11	6	29.0	9.3	3.3	Pas.	1	14	1914	Northport, Mich.	Grand Haven, Mich.
221173		Ga. p.	Violet	12	11	58.0	8.7	1.8	Pas.	1	10	1914	Grandville, W. Va.	Pittsburgh, Pa.
221195		Ga. s.	Violet	15	10	41.5	11.0	5.2	Tow.	1	30	1914	Clifton Bay, Wash.	Port Angeles, Wash.
219127		Ga. s.	Violet M	6	6	30.6	9.5	4.1	Fsh.	3	24	1917	West De Per, Wash.	Milwaukee, Wis.
219101		Ga. s.	Viper	11	7	30.6	10.1	5.2	Fsh.	4	20	1919	Anacortes, Wash.	Seattle, Wash.
161812		Ga. s.	Virgo	7	6	47.0	14.0	3.2	Oys.	2	8	1899	Pocomoke City, Md.	Reedville, Va.
211320		Ga. s.	Virgo	6	6	30.4	9.8	2.4	Fsh.	1	8	1913	Otway, N. C.	Beaufort, N. C.
209287		Ga. s.	Virgie Garrison	23	15	58.3	13.2	3.7	Frt.	2	20	1911	Charleston, S. C.	Crisfield, Md.
161891		Ga. y.	Virgie May	7	7	45.6	12.5	2.5	Yct.	1	20	1901	Baltimore, N. C.	Beaufort, N. C.
8786		Ga. s.	Virginia	31	17	54.4	19.0	5.0	Oys.	6	1871	1871	Mantoloking, N. J.	Philadelphia, Pa.
25603		Ga. s.	Virginia	12	12	40.0	17.0	4.0	Mso.	4	1865	1865	Fowl River, Ala.	Mobile, Ala.
25979		Ga. s.	Virginia	9	9	37.8	11.5	3.3	Frt.	1	1881	1881	Key West, Fla.	Miami, Fla.
161529		Ga. s.	Virginia	6	5	32.5	13.0	3.5	Msc.	1	1881	1881	Glenwood, N. Y.	New York, N. Y.
161546		Ga. s.	Virginia	15	14	44.0	14.6	3.5	Frt.	1	1885	1885	Norfolk, Va.	Norfolk, Va.
161548		Ga. s.	Virginia	7	7	36.3	11.3	3.1	Frt.	2	1895	1895	Talbot County, Md.	Do.
161754		Ga. s.	Virginia	49	33	64.3	19.0	6.5	Frt.	3	35	1895	New Orleans, La.	Reedville, Va.
161830		Ga. s.	Virginia	14	9	49.0	15.0	4.0	Frt.	1	1898	1898	Cedar Bayou, Tex.	Galveston, Tex.
161924		Ga. s.	Virginia	35	26	54.3	15.8	6.6	Pas.	3	1902	1902	New York, N. Y.	Norfolk, Va.
202817		Ga. s.	Virginia	9	8	36.5	12.2	6.0	Fsh.	1	1906	1906	Charleston, S. C.	Rockland, Me.
203967	KVWS	Ga. s.	Virginia	26	20	61.6	10.4	5.8	Frt.	3	50	1906	Charleston, N. Y.	Portland, Me.
204675		Ga. s.	Virginia	14	9	43.5	11.0	4.2	Pas.	2	1907	1907	Blaine, Wash.	Port Townsend, Wash.
205067		Ga. s.	Virginia	14	14	47.4	13.8	3.3	Pas.	2	60	1908	Fremont, Cal.	San Diego, Cal.
205099		Ga. s.	Virginia	15	8	54.0	13.5	4.0	Fsh.	2	65	1908	Charleston, Wash.	Seattle, Wash.
205976		Ga. s.	Virginia	14	10	40.0	14.3	5.0	Frt.	2	21	1908	Charleston, S. C.	Charleston, S. C.
208774		Ga. s.	Virginia	7	6	37.0	11.2	3.1	Frt.	1	10	1911	Hopkins, Va.	Cape Charles, Va.
209127		Ga. s.	Virginia	22	12	49.5	15.2	5.7	Fsh.	3	1911	1911	Lubeck, Me.	Eastport, Me.
209857		Ga. s.	Virginia	41	33	56.3	15.8	6.4	Fsh.	5	65	1912	Tacoma, Wash.	Seattle, Wash.
210289		Ga. s.	Virginia	34	24	47.2	11.2	4.1	Oys.	1	25	1912	Ruark, Va.	Norfolk, Va.
212025		Ga. s.	Virginia	28	8	47.0	16.4	6.0	Fsh.	2	24	1914	Friendship, Me.	Patchogue, N. Y.
214633	I.DGII	Ga. y.	Virginia	20	15	53.2	11.4	5.0	Yct.	1	32	1913	West Lynn, Mass.	Philadelphia, Pa.
214425		Ga. s.	Virginia	94	62	101.0	22.4	7.7	Frt.	4	1916	1916	Tottenville, N. Y.	Norfolk, Va.
214455		Ga. s.	Virginia	7	6	45.0	8.5	3.6	Frt.	2	40	1908	Alton, Ill.	St. Louis, Mo.
215011		Ga. s.	Virginia	10	9	38.1	12.1	4.3	Msc.	1	40	1912	New York, N. Y.	New York, N. Y.
217638		Ga. s.	Virginia	11	9	38.6	11.2	2.3	Pas.	1	18	1912	Baltimore, Md.	Baltimore, Md.
217975		Ga. p.	Virginia	6	6	30.0	7.4	1.9	Pas.	1	8	1918	Bonnets Mill, Mo.	St. Louis, Mo.
218000		Ga. s.	Virginia	13	11	40.8	9.9	3.9	Pas.	2	32	()	()	Newark, N. J.
220306		Ga. s.	Virginia	11	7	35.0	13.1	3.1	Frt.	3	16	()	()	Norfolk, Va.
220562		Ga. p.	Virginia	9	6	49.0	11.0	2.0	Pas.	1	20	1920	Oleconda, Ill.	St. Louis, Mo.

1 Formerly ga. y. Clarinda.
2 Formerly sloop Vela.

3 Formerly ga. s. Virginia Merrill.
4 Formerly ga. y. Vincent V.

† Unknown.

MERCHANT MOTOR VESSELS OF THE UNITED STATES—Continued.

Official No.	Signal letters.	Rig.	Name of vessel.	Gross tonnage.	Net tonnage.	Length.	Breadth.	Depth.	Service.	Crew.	Indicated horsepower.	When built.	Where built.	Home port (where permanent document issued).
220537		Ga. s.	Virginia.....	35	23	64.8	13.7	6.6	Msc.	3	220	1920	Brooklyn, N. Y.	New York, N. Y.
220810		Ga. s.	Virginia.....	15	12	40.0	12.5	3.3	Fsh.	2	25	1919	Corbala, Alaska.	Cordova, Alaska.
221116		Ga. s.	Virginia.....	31	14	59.0	12.0	7.5	Frt.	4	120	1908	Houston, Tex.	Houston, Tex.
214549		Ga. s.	Virginia C.....	8	6	37.8	10.9	2.9	Frt.	2	10	1916	Wilmington, Md.	Baltimore, Md.
211654		Ga. y.	Virginia D.....	19	16	40.4	10.8	7.3	Yct.	2	45	1913	San Diego, Cal.	Los Angeles, Cal.
161783		Ga. s.	Virginia M.....	9	6	44.6	11.9	2.7	Frt.	2	25	1876	Atlantic, N. C.	Washington, N. C.
161936		Ga. s.	Virginia R.....	7	5	34.7	12.3	2.7	Frt.	1	20	1902	Wilmington, N. C.	Beaufort, N. C.
218523		Ga. s.	Virginia I.....	36	28	55.2	13.9	6.7	Fsh.	8	65	1909	Il. Portland, Wash.	Seattle, Wash.
216245		Ga. s.	Virginia II.....	9	7	32.0	10.0	3.8	Fsh.	2	15	1918	Wrangell, Alaska.	Wrangell, Alaska.
161567		Ga. s.	Virginia Alice.....	9	7	50.0	11.7	3.6	Frt.	1	1885	Rock Creek, Md.	Baltimore, Md.	
219881		*Ga. p.	Virginia May.....	16	14	52.7	16.0	2.4	Pas.	3	60	1919	Branson, Mo.	St. Louis, Mo.
207711		Ga. s.	Virginia Douglass.....	12	11	45.0	12.0	3.8	Frt.	1	30	1909	Roadville, Va.	Roadville, Va.
216728		Ga. s.	Virginia Hardy.....	37	16	57.9	18.2	4.4	Tow.	1	110	1918	Oakland, Cal.	San Francisco, Cal.
216177		*Ga. p.	Virginia Rhodes.....	9	6	51.0	9.8	1.8	Tow.	1	12	1918	Guardsville, W. Va.	Pittsburgh, Pa.
207125		Ga. s.	Virginian.....	11	7	43.6	8.8	2.6	Pas.	1	24	1903	Marion, Ill.	Key West, Fla.
217102		Ga. s.	Virginian.....	12	9	36.9	10.2	3.5	Frt.	1	16	1910	Norfolk, Va.
219297		Ga. s.	Virginian.....	28	16	55.0	15.2	6.3	Frt.	2	30	1910	Mosquito Creek, Va.	Baltimore, Md.
220278	LWTN	Ga. y.	Virginian.....	27	19	60.3	12.0	3.6	Yct.	2	100	1920	Stamford, Conn.	Philadelphia, Pa.
209649		Ga. s.	Virginius.....	35	23	56.4	15.0	6.3	Fsh.	2	50	1912	Tacoma, Wash.	Tacoma, Wash.
207620		Ga. s.	Virginius.....	17	11	41.0	12.9	4.5	Fsh.	1	32	1910	Juncos, Alaska.
209376		Ga. s.	Vis No. 2.....	20	17	52.0	14.0	5.9	Fsh.	6	60	1911	Seattle, Wash.
210816		Ga. s.	Vis III.....	27	18	46.5	14.2	5.7	Fsh.	4	35	1912	Do.
213218		Ga. s.	Vis IV.....	32	22	51.8	11.2	6.3	Fsh.	7	60	1915	Do.
212272		Ga. r.	Viscra No. 1.....	39	27	55.8	10.5	6.5	Fsh.	4	50	1911	Ketchikan, Alaska.
212273		Ga. s.	Viscra No. 2.....	39	26	56.0	16.6	6.7	Fsh.	4	50	1914	Do.
25858		Ga. s.	Vision.....	41	28	61.0	20.2	6.1	Frt.	2	30	1872	Brooklyn, N. Y.	New York, N. Y.
201913		Ga. y.	Vision.....	24	16	53.6	14.3	7.5	Yct.	4	14	1908	Boston, Mass.	Richmond, Va.
209939		Ga. s.	Vision.....	13	11	40.0	12.0	3.6	Pas.	1	24	1908	Harrisburg, Pa.	Morgan City, La.
213487		Ga. y.	Vitesse.....	10	7	39.4	8.2	4.0	Yct.	1	100	1915	Seattle, Wash.
25970		Ga. s.	Vittorio.....	18	15	44.0	14.7	6.0	Mso.	7	24	1880	Chapelton, S. C.	Savannah, Ga.
161680		Ga. s.	Viva Bransford.....	9	8	33.0	13.9	3.4	Frt.	1	1892	Patuxent, N. Y.	New York, N. Y.
161513		Ga. s.	Vivian.....	8	6	41.0	8.9	2.7	Frt.	2	2	1899	Spots Hill, Md.	Baltimore, Md.
205654		Ga. s.	Vivian.....	6	6	24.9	11.4	3.8	Fsh.	1	1903	O'Connell, Me.	Greenport, N. Y.
211731		Ga. s.	Vivian.....	13	12	33.6	9.7	3.5	Fsh.	3	15	1913	McCandless, Mich.	Milwaukee, Wis.
213179		*Ga. p.	Vivian.....	14	14	42.9	19.0	2.6	Per.	1	25	1916	Washburn, N. Dak.	Pembina, N. Dak.
213467		Ga. s.	Vivian.....	11	10	36.2	10.4	4.1	Pas.	2	25	1915	Holly Beach, N. J.	Philadelphia, Pa.
214853		Ga. s.	Vivian.....	11	9	32.8	10.8	5.4	Fsh.	3	25	1917	Astoria, Oreg.	Seattle, Wash.
214888		Ga. s.	Vivian.....	8	5	33.3	9.5	5.5	Fsh.	5	12	1917	Poulsbo, Wash.	Ketchikan, Alaska.
210896		Ga. s.	Vivian.....	10	9	34.8	8.8	4.0	Fsh.	2	14	1935	Two Rivers, Wis.	Milwaukee, Wis.
221015		Ga. s.	Vivian June.....	15	10	45.0	12.4	3.8	Fsh.	2	35	1920	Wray, N. Dak.	Wrangell, Alaska.
200345		Ga. s.	Viviane No. 3.....	13	13	63.0	9.9	4.3	Pas.	1	1	1901	St. Louis, Mo.	St. Louis, Mo.
201854		Ga. s.	Vivien.....	5	5	29.7	11.3	3.7	Pas.	1	7	1905	Philadelphia, Pa.
214350		Ga. s.	Vivo.....	28	10	60.0	14.9	6.8	Fsh.	1	150	1916	Los Angeles, Cal.	Los Angeles, Cal.
25959		Ga. s.	Vixen.....	7	7	33.9	12.0	2.3	Frt.	1	1879	Yarmouth, Me.	Portland, Me.	
161797		Ga. s.	Vixen.....	14	7	49.4	14.7	4.2	Mso.	2	2	1897	Schen, Va.	Norfolk, Va.
161833		Ga. s.	Vixen.....	8	8	27.2	10.3	5.3	Fsh.	2	1579	Friendship, Me.	Helfast, Me.	
206644		Ga. s.	Vixen.....	14	10	48.4	10.0	2.8	Tow.	1	20	1909	Lynn, Ark.	Peoria, Ill.
208752		Ga. y.	Vixen.....	20	13	48.1	10.9	5.6	Yct.	2	25	1911	Nepanset, Mass.	New York, N. Y.
221352		Ga. s.	Vixen.....	21	17	45.3	12.1	4.6	Pas.	2	5	1921	Koyport, N. J.	Perth Amboy, N. J.
209702		Ga. s.	Vocco.....	41	37	60.0	20.4	4.5	Frt.	2	40	1912	Brookhaven, N. Y.	New York, N. Y.
161751		Ga. s.	Volant.....	5	5	24.5	11.0	4.0	Fsh.	1	8	1895	Harwich, Mass.	New Bedford, Mass.
200137		Ga. s.	Volante.....	15	11	54.7	9.3	4.4	Pas.	2	30	1903	Seattle, Wash.	Seattle, Wash.
214166		Ga. y.	Volante.....	30	19	55.4	14.7	8.8	Yct.	4	35	1916	East Boothbay, Me.	Milwaukee, Wis.
161662		Ga. s.	Vole.....	6	6	28.2	11.0	3.4	Frt.	2	1885	Boston, Mass.	Miami, Fla.	
161608		Ga. s.	Volunteer.....	13	8	37.9	15.2	4.6	Frt.	1	20	1889	Atlantic City, N. J.	Philadelphia, Pa.
161639		Ga. s.	Volunteer.....	10	9	51.3	14.9	3.0	Frt.	2	24	1890	Cambridge, Md.	Norfolk, Va.
161699		Ga. s.	Volunteer.....	12	8	39.7	12.8	5.3	Fsh.	4	16	1892	Ballard, Wash.	Wrangell, Alaska.
161901		Ga. s.	Volunteer.....	8	6	41.0	14.5	3.0	Oys.	1	1	1901	Chesconnessex, Va.	Cape Charles, Va.
161946		Ga. s.	Volunteer.....	8	8	33.6	15.0	3.3	Mso.	1	1	1903	Bristol, Me.	Southwest Harbor, Me.
202884		Ga. s.	Volunteer.....	14	8	40.3	15.6	4.9	Wat.	3	3	1906	East Boothbay, Me.	New London, Conn.
208549		Ga. s.	Volunteer.....	11	11	30.2	10.2	4.2	Mso.	2	10	1910	Sturgeon Bay, Wis.	Milwaukee, Wis.
212957		Ga. s.	Volunteer.....	25	21	46.0	13.8	5.6	Fsh.	5	40	1915	Seattle, Wash.	Seattle, Wash.
215077		Ga. s.	Volunteer.....	23	19	41.6	12.7	6.5	Fsh.	5	35	1917	Tacoma, Wash.	Tacoma, Wash.
208255		Ga. s.	Volusia.....	10	7	36.7	12.3	4.3	Frt.	1	25	1910	Mandarin, Fla.	Wilmington, N. C.
213819		Ga. s.	Vonna B.....	15	10	43.8	13.8	5.3	Tow.	1	80	1913	Collinsville, Cal.	San Francisco, Cal.
206505		Ga. s.	Vulcan.....	8	6	36.0	10.7	3.7	Tow.	1	60	1909	Alameda, Cal.	Do.
206138		Ga. s.	Vulcan.....	23	15	46.0	12.0	5.0	Frt.	3	3	1911	West Seattle, Wash.	Seattle, Wash.
141792		Ga. s.	Vulcan II.....	14	10	41.4	13.7	4.6	Frt.	3	48	1902	Jersey City, N. J.	New York, N. Y.
211023		Ga. s.	Vulcan III.....	24	21	61.0	17.2	4.0	Frt.	2	65	1913	Patchogue, N. Y.	Do.
			W.											
215611		†Ga. y.	W. J.....	23	22	46.7	10.3	4.2	Yct.	2	1915	La Crosse, W. s.	Milwaukee, Wis.	
212595		Ga. s.	W. K.....	11	7	39.2	10.5	5.1	Fsh.	1	150	1914	Los Angeles, Cal.	Los Angeles, Cal.
206514		Ga. s.	W. Laurents.....	7	5	30.5	8.9	2.6	Frt.	1	1	1909	Hackberry, La.	Morgan City, La.
207560		Ga. s.	W. Reidal.....	13	12	32.7	11.0	3.5	Fsh.	3	24	1910	Northport, Mich.	Marquette, Mich.

† Formerly ga. s. Lillian M. Newey.

‡ Formerly ga. s. Lizzie V.

‡ Formerly ga. s. Reliable.

† Oil engine.

MERCHANT MOTOR VESSELS OF THE UNITED STATES—Continued.

Official No.	Signal letters.	Rig.	Name of vessel.	Gross tonnage.	Net tonnage.	Length.	Breadth.	Depth.	Service.	Crew.	Indicated horsepower.	When built.	Where built.	Home port (where permanent document issues).
204151		Ga. s.	W. W.	21	14	58.8	13.9	3.0	Frt.	1	1907	1907	Patchogue, N. Y.	Greenport, N. Y.
215994		Ga. s.	W. C. F. Co. No. 1	28	14	58.3	15.6	6.0	Fsh.	1	80	1918	Oakland, Cal.	San Francisco, Cal.
218486		Ga. s.	W. A. Fletcher	113	76	87.7	25.5	4.8	Frt.	1	90	1918	do.	Do.
207721		Ga. s.	W. A. Kelly	14	9	43.0	12.0	2.8	Pas.	3	1910	1910	Shakan, Alaska	Wrangell, Alaska.
218816		Ga. s.	W. A. McIntosh	74	47	88.0	20.1	7.2	Fsh.	18	1919	1919	Beaufort, N. C.	Beaufort, N. C.
215824		Ga. s.	W. B. Blad	98	76	86.9	23.2	6.7	Fsh.	16	76	1917	do.	Do.
208907		Ga. s.	W. B. Star	20	11	56.0	15.4	5.5	Fsh.	2	20	1911	Irvington, Va.	Reedville, Va.
215985		Ga. s.	W. B. Star	18	12	48.8	14.5	4.7	Fsh.	1	50	1918	Astoria, Ore.	Astoria, Ore.
211291		Ga. s.	W. C. Moore	16	9	48.8	14.1	4.7	Frt.	1	22	1913	Poquoson, Va.	Wilmington, Del.
215814		Ga. s.	W. D. Addis	12	8	34.7	13.4	4.5	Pas.	2	24	1911	do.	Albany, N. Y.
214924		*Ga. p.	W. D. Young	7	7	48.1	10.4	1.8	Tow.	1	12	1917	Carthage, Tenn.	Nashville, Tenn.
206350		Ga. s.	W. D. Morgan	32	21	55.7	15.3	7.4	Pt.	7	50	1909	Baltimore, Md.	Charleston, S. C.
203962		Ga. s.	W. E. Fowler	30	16	65.0	21.0	5.5	Oys.	3	1907	1907	Cambridge, Md.	Philadelphia, Pa.
81741		Ga. s.	W. E. Harrington	31	21	57.4	10.0	5.2	Fsh.	7	1901	1901	Everett, Wash.	Seattle, Wash.
204959		Ga. s.	W. E. Marsh	31	21	60.9	15.9	5.4	Tow.	2	150	1908	Oakland, Cal.	San Francisco, Cal.
206717		Ga. s.	W. E. Moore	10	5	42.6	12.1	3.9	Frt.	1	1909	1909	Poquoson, Va.	Cape Charles, Va.
217949		Ga. s.	W. F.	8	5	39.7	10.5	3.0	Frt.	1	38	1919	Berkley, Va.	Norfolk, Va.
215139	LHFS	Ga. s.	W. J. Burro	1,560	1,258	201.0	44.0	20.9	Frt.	21	240	1917	Portland, Ore.	San Francisco, Cal.
210580		Ga. s.	W. J. Fawcett	14	13	43.5	15.5	4.0	Pas.	1	1912	1912	Patchogue, N. Y.	Philadelphia, Pa.
217049		Ga. s.	W. G. Fawcett	11	5	37.0	10.4	2.6	Tow.	1	40	1918	Fort Myers, Fla.	Tampa, Fla.
81046		Ga. s.	W. H.	9	9	36.8	11.8	5.5	Fsh.	3	1884	1884	Blddeford, Me.	Gloucester, Mass.
81751		Ga. s.	W. H. Lloyd	26	18	51.0	16.3	4.8	Oys.	3	50	1901	Bridgeport, Conn.	New York, N. Y.
205351		Ga. s.	W. H. Mull	12	10	36.4	11.5	4.4	Pas.	1	25	1907	Astoria, N. Y.	Do.
202117		Ga. s.	W. H. Reed	16	9	45.0	15.0	6.2	Cod.	5	20	1905	Portland, Me.	Gloucester, Mass.
206153		Ga. s.	W. H. Walker	12	8	42.0	12.3	4.4	Frt.	1	30	1909	San Francisco, Cal.	San Francisco, Cal.
220505		Ga. s.	W. J. Holland, jr.	32	19	59.4	16.0	5.5	Frt.	2	35	1920	Crisfield, Md.	Crisfield, Md.
81453		Ga. s.	W. J. Lockman	16	11	56.5	15.5	4.0	Frt.	1	1893	1893	Orlolo, Md.	Newport News, Va.
81292		Ga. s.	W. J. Lowry	9	9	55.0	15.0	3.8	Frt.	2	1890	1890	Solomons Island, Md.	Reedville, Va.
81836		Ga. s.	W. J. Roach	9	7	45.0	15.0	3.0	Frt.	2	1902	1902	Accomac, Va.	Norfolk, Va.
81583		Ga. s.	W. J. Shepherd	12	10	45.1	13.3	2.5	Frt.	2	1897	1897	Carrollton, Va.	Do.
220995		Ga. s.	W. J. Townsend	105	66	77.2	20.0	11.5	Wat.	2	50	1876	Baltimore, Md.	Baltimore, Md.
214267		Ga. s.	W. K. Knox	13	8	47.6	12.3	5.0	Tow.	3	1916	1916	Madisonville, La.	New Orleans, La.
81718		Ga. s.	W. L. Mulr	18	18	62.0	17.3	4.5	Frt.	1	10	1900	St. Peters, Md.	Cape Charles, Va.
217120		*Ga. p.	W. L. Ritchie	14	9	59.2	12.6	2.2	Tow.	1	32	1919	Paducah, Ky.	Paducah, Ky.
206366		Ga. s.	W. M. Kuppersmith	12	9	44.0	14.8	3.1	Oys.	1	1909	1909	Bon Secour, Ala.	Mobile, Ala.
216065		Ga. s.	W. M. Webb	66	48	77.4	22.3	5.4	Fsh.	14	120	1918	Morehead City, N. C.	Beaufort, N. C.
211291		Ga. s.	W. O. Moore	16	9	48.5	14.1	4.7	Oys.	2	22	1913	Poquoson, Va.	Norfolk, Va.
221074		Ga. s.	W. P. Wilkin, jr.	22	15	56.7	12.6	4.5	Frt.	1	60	1920	Norfolk, Va.	Do.
81478		Ga. s.	W. S. Biggs	10	7	41.0	13.0	3.5	Mso.	1	1894	1894	Patchogue, N. Y.	Patchogue, N. Y.
206464		Ga. s.	W. S. Fentress	11	5	46.4	12.4	3.0	Frt.	2	1909	1909	Portsmouth, Va.	Norfolk, Va.
202744		Ga. s.	W. T. Osborn	14	12	41.0	11.0	2.5	Frt.	2	1905	1905	Crittenden, Va.	Do.
207135		Ga. s.	W. T. Roper	13	9	39.0	13.0	4.3	Pas.	1	24	1910	Toledo, Ohio.	Toledo, Ohio.
80920		Ga. s.	W. W. Crosswell	8	5	43.0	11.0	3.0	Oys.	2	1882	1882	Yorktown, Va.	Newport News, Va.
81240		Ga. s.	W. W. Smith	11	6	53.4	12.2	3.4	Oys.	1	1889	1889	Monte, Md.	Norfolk, Va.
81237		Ga. s.	W. Gertrude Bennett	7	7	47.6	12.5	3.0	Oys.	2	1886	1886	St. Peters, Md.	Annapolis, Md.
81496		Ga. s.	W. Talbot Dodge	31	20	45.5	15.4	6.8	Fsh.	4	1885	1885	Noank, Conn.	New London, Conn.
205540		Ga. s.	W. B.	13	11	50.8	16.7	3.9	Pas.	1	12	1908	Marks, Miss.	Vicksburg, Tenn.
200035		Ga. s.	Wabash	8	6	32.0	10.8	4.1	Fsh.	2	16	1903	Ballard, Wash.	Ketchikan, Alaska.
210858		*Ga. p.	Wabash	10	10	47.7	12.0	2.3	Pas.	1	35	1918	Mount Carmel, Ill.	St. Louis, Mo.
210324		Ga. y.	Wachusett II	23	17	48.0	13.5	4.7	Yct.	1	24	1912	Philadelphia, Pa.	Philadelphia, Pa.
80984		Ga. s.	Wacondah	9	8	31.9	12.7	4.2	Mso.	1	20	1883	Canarsie, N. Y.	New York, N. Y.
209270	LCFM	Ga. y.	Wacouta	57	51	67.0	16.5	6.0	Yot.	3	70	1911	New York, N. Y.	New Haven, Conn.
213382		Ga. s.	Wahama	31	24	52.6	13.1	7.0	Fsh.	5	25	1915	Rookport, Mass.	Gloucester, Mass.
207572		Ga. s.	Wahine	14	11	52.9	13.0	3.2	Pas.	2	16	1910	Perth Amboy, N. J.	Cape Vincent, N. Y.
208598		Ga. s.	Wah-Ne-Tah	16	15	46.0	8.6	3.8	Pas.	2	55	1910	Oshkosh, Wis.	Milwaukee, Wis.
207204		Ga. s.	Waintawah	12	7	42.9	11.0	4.3	Fsh.	4	26	1910	Boothbay Harbor, Me.	Belfast, Me.
81745		Ga. s.	Waiakea	8	7	43.0	9.6	4.6	Tow.	2	1899	1899	San Francisco, Cal.	Honolulu, Hawaii
217561		Ga. s.	Waiakea	15	10	46.2	13.3	4.3	Tow.	1	50	1919	do.	San Francisco, Cal.
80346		Ga. s.	Walf	10	8	30.2	12.1	3.1	Yct.	2	1873	1873	Nahant, Mass.	Newark, N. J.
93215		Ga. s.	Walf	23	14	44.0	13.4	6.4	Frt.	2	1901	1901	Brooklyn, N. Y.	Baltimore, Md.
206519		Ga. s.	Walf	25	17	56.0	12.6	6.4	Frt.	1	37	1909	Seattle, Wash.	Cordova, Alaska.
214020		Ga. s.	Wainakou	14	9	45.6	13.1	4.1	Tow.	1	50	1916	San Francisco, Cal.	San Francisco, Cal.
208632		Ga. s.	Wakena	399	316	116.5	25.7	7.8	Frt.	6	200	1911	Portland, Ore.	Seattle, Wash.
212433		Ga. s.	Waldo	10	7	39.7	10.5	3.6	Pas.	2	40	1914	Houston, Tex.	Corpus Christi, Tex.
201181		Ga. s.	Waldo L. Stream	122	66	102.3	24.4	11.4	Fsh.	23	1904	1904	Essex, Mass.	Gloucester, Mass.
208581		Ga. s.	Wallace	37	26	60.0	19.3	5.0	Fsh.	12	50	1911	Morehead City, N. C.	Beaufort, N. C.
200301		Ga. s.	Wallace A. McDonald	20	11	51.8	16.1	5.3	Fsh.	5	16	1909	Pensacola, Fla.	Tampa, Fla.
81076		Ga. s.	Wallie A. Silsbo	8	7	32.0	12.9	3.0	Mso.	1	1885	1885	Patchogue, N. Y.	Miami, Fla.
209750		Ga. s.	Wailulah	13	9	44.9	12.5	3.9	Frt.	1	50	1912	Astoria, Ore.	Astoria, Ore.
81223		Ga. s.	Walrus	11	10	36.2	9.4	4.2	Msc.	1	1889	1889	San Francisco, Cal.	Unalaska, Alaska.
211955		Ga. s.	Walrus	7	5	29.0	10.2	2.5	Fsh.	1	14	1914	Ketchikan, Alaska.	Juneau, Alaska.
205439		Ga. s.	Walter	8	6	31.5	11.9	3.6	Frt.	2	30	1908	Paulsboro, N. J.	Philadelphia, Pa.
91473		Ga. s.	Walter Bateman	32	15	58.1	19.3	5.1	Frt.	5	1882	1882	Bridgeton, N. J.	Do.

† Formerly ga. s. Hebe.

† Formerly ga. y. Lounge.

† Formerly U. S. C. & G. S. sch. Drift.

† Formerly U. S. L. V. 97 Bush.

† Formerly ga. y. Marold.

† Formerly ga. y. Marold.

† Formerly ga. s. Mary Brent.

† Composite.

MERCHANT MOTOR VESSELS OF THE UNITED STATES—Continued.

Official No.	Signal letters.	Rig.	Name of vessel.	Gross tonnage.	Net tonnage.	Length.	Breadth.	Depth.	Service.	Crew.	Indicated horsepower.	When built.	Where built.	Home port (where permanent issues).
						Feet.	Feet.	Feet.						
214137		Ga. s.	Walter D.	15	10	35.5	12.3	7.0	Frt.	1	85	1916	Marinette, Mich.	Marquette, Mich.
208123		Ga. s.	Walter T.	10	8	30.0	9.8	3.0	Pas.	1	12	1911	Patchogue, N. Y.	Patchogue, N. Y.
81082		Ga. s.	Walter M. Johnson.	28	14	51.7	17.5	5.1	Oys.	6	20	1885	Bridgeton, N. J.	Philadelphia, Pa.
233582		Ga. s.	Walter R. Smith.	13	8	39.5	14.9	4.0	Oys.	3	1376	1876	Freeport, N. Y.	Patuxent, N. J.
209681		*Ga. p.	WALTER W. SCHAFER.	38	38	64.7	17.0	3.0	Fer.	2	40	1915	Washington, Mo.	St. Louis, Mo.
210062		Ga. s.	Walter W. Wright.	9	6	30.9	12.7	3.9	Frt.	1	1911	1911	New York, N. Y.	Newark, N. J.
215827		*Ga. p.	Waltham.	82	44	75.8	21.9	9.8	Frt.	17	50	1904	East Boothbay, Me.	Boston, Mass.
201454		Ga. s.	Walton.	10	10	44.3	9.0	2.2	Tow.	2	12	1912	Willow, Ky.	Leedsville, Ky.
220108		*Ga. p.	Walton L. Taylor.	12	8	55.0	16.0	3.0	Mso.	2	1904	1904	Marsh Market, Va.	Baltimore, Md.
218307		Ga. y.	WANAMINGO.	58	58	64.6	24.1	3.5	Fer.	3	70	1920	Dubuque, Iowa.	Milwaukee, Wis.
204843		Ga. s.	Wanango.	17	12	48.3	10.3	5.2	Yct.	1	60	1918	Eric, Pa.	New York, N. Y.
216682	LMHR	Ga. y.	Wanda.	9	7	31.0	9.9	2.6	Frt.	2	1907	1907	James Island, S. O.	Charleston, S. C.
80451		Ga. s.	Wanda II.	19	14	53.0	11.2	4.5	Yct.	3	110	1912	Muskegon, Mich.	Vineyard Haven, Mass.
80800		Ga. s.	Wanderer.	11	6	47.0	14.0	3.0	Frt.	2	1874	1874	Crisfield, Md.	Annapolis, Md.
80951		Ga. s.	Wanderer.	14	13	37.2	13.4	4.5	Wat.	2	1881	1881	Essex, Mass.	Glastonbury, Mass.
81604		Ga. s.	Wanderer.	25	24	62.4	17.4	4.1	Frt.	4	1883	1883	Bon Secour, Ala.	Mobile, Ala.
81783		Ga. s.	Wanderer.	11	6	26.0	10.6	5.5	Fsh.	1	1898	1898	Friendship, Me.	South West Harbor, Me.
81861		Ga. s.	Wanderer.	7	5	47.5	13.1	3.5	Mso.	2	1901	1901	Grafton, Va.	Norfolk, Va.
201893		Ga. s.	Wanderer.	9	7	43.2	11.7	2.8	Frt.	3	20	1902	Beaufort, S. C.	Beaufort, S. C.
204593		Ga. s.	Wanderer.	7	5	30.6	12.8	4.0	Frt.	2	10	1905	West Mystic, Conn.	New London, Conn.
204597		Ga. s.	Wanderer.	14	12	35.3	10.5	4.6	Pas.	1	1906	1906	Southampton, N. Y.	Patchogue, N. Y.
205183		Ga. s.	Wanderer.	14	7	49.0	12.0	4.5	Fsh.	1	60	1908	Portland, Ore.	Ketchikan, Alaska.
207569		Ga. s.	Wanderer.	15	12	3.0	12.0	4.5	Fsh.	6	16	1910	Tacoma, Wash.	Tacoma, Wash.
206488		Ga. s.	Wanderer.	14	14	40.0	12.0	4.4	Fsh.	3	1911	1911	Decatur, Wash.	Juneau, Alaska.
212553		Ga. s.	Wanderer.	17	16	40.7	10.3	6.0	Frt.	1	1914	1914	Bridgeport, Conn.	Bridgeport, Conn.
215423		*Ga. s.	Wanderer.	11	10	36.5	11.6	4.3	Tow.	3	20	1911	Boston, Mass.	Newport News, Va.
219171		Ga. s.	Wanderer.	32	13	50.0	11.0	2.5	Tow.	3	28	1919	Evansville, Ind.	Evansville, Ind.
221410		Ga. s.	Wanderer.	7	6	30.4	8.1	2.7	Fsh.	4	6	1921	Keyport, Wash.	Seattle, Wash.
212022		Ga. s.	Wanderer II.	27	18	44.6	13.6	5.5	Frt.	6	27	1914	Seattle, Wash.	Do.
205283		Ga. y.	Wanderlust.	48	28	71.5	13.1	7.0	Yot.	3	100	1907	Boston, Mass.	New York, N. Y.
207022		Ga. s.	Wanderlust.	14	9	39.9	10.3	3.4	Frt.	2	18	1909	Fort Myers, Fla.	Key West, Fla.
208680		Ga. s.	Wanderlust.	15	10	39.7	10.7	4.7	Pas.	1	24	1912	Stockton, Cal.	San Francisco, Cal.
209761		Ga. y.	Wanderlust.	25	17	70.0	11.5	4.7	Yct.	4	1912	1912	New York, N. Y.	New York, N. Y.
213741		Ga. y.	Wanderlust.	73	70	61.0	14.0	3.2	Yct.	2	30	1909	Oshkosh, Wis.	Milwaukee, Wis.
212576		Ga. s.	Waneta.	11	11	39.6	9.6	3.6	Frt.	1	12	1914	Atlantic, N. C.	Beaufort, N. C.
212076		Ga. s.	Wanick.	18	12	48.9	11.9	3.3	Tow.	3	45	1914	Burton, Wash.	Seattle, Wash.
205245		*Ga. p.	Wanista.	34	29	57.9	24.2	3.0	Pas.	2	20	1908	Albion, Wash.	Do.
204373		Ga. s.	Wannacomet.	13	8	49.3	12.3	3.8	Fer.	2	1907	1907	Parkview, Cal.	Eureka, Cal.
81272		Ga. s.	Waquoit.	12	11	52.4	11.0	4.7	Frt.	1	45	1887	Boston, Mass.	New Bedford, Mass.
209130		Ga. s.	Ward S.	9	9	27.0	8.5	3.0	Fsh.	1	8	1910	Manitowoc, Wis.	Detroit, Mich.
213616		Ga. s.	Ward's Cove.	34	23	58.1	15.0	6.7	Fsh.	2	50	1916	Gig Harbor, Wash.	Ketchikan, Alaska.
215073		*Ga. p.	WAR CHIEF.	10	7	51.5	10.0	2.5	Pas.	1	28	1910	Grafton, Ill.	Grafton, Ill.
210121		Ga. y.	War Department Shipping Control No. 1.	25	17	60.0	11.2	5.8	Yct.	2	300	1918	New York, N. Y.	New York, N. Y.
26785		Ga. s.	War Eagle.	37	16	58.5	20.6	4.3	Frt.	1	20	1865	San Francisco, Cal.	San Francisco, Cal.
204935		Ga. s.	Warrior.	7	5	34.2	10.2	3.9	Frt.	1	20	1905	Black Diamond, Cal.	Nome, Alaska.
209807		Ga. s.	Warrior.	9	6	30.5	10.0	5.6	Tow.	1	17	1912	Bellingham, Wash.	Seattle, Wash.
211956		*Ga. s.	Warrior.	82	56	78.0	17.0	9.6	Fsh.	7	120	1914	Seattle, Wash.	Do.
216025		*Ga. p.	Warrior.	13	11	57.3	13.6	2.5	Pas.	1	21	1909	Marsfield, Ill.	Chicago, Ill.
220223		Ga. s.	Wasa.	10	9	37.4	10.6	3.9	Fsh.	2	15	1920	Everett, Wash.	Seattle, Wash.
218704		Ga. y.	Wasaka III.	18	17	48.4	10.5	5.0	Yct.	2	35	1913	Lynn, Mass.	Boston, Mass.
210021		Ga. s.	Waseca.	24	16	50.6	13.8	5.0	Yct.	2	1912	1912	Friday Harbor, Wash.	Seattle, Wash.
214272		Ga. y.	Waseca.	33	24	61.0	12.7	5.6	Yct.	2	70	1914	Tetrautville, P. Q.	Boston, Mass.
81849		Ga. s.	Washington.	7	5	36.5	7.7	2.8	Pas.	1	25	1903	Marshfield, Ore.	Marshfield, Ore.
207637		Ga. s.	Washington.	17	11	42.4	12.6	4.0	Fsh.	4	20	1910	Seattle, Wash.	Juneau, Alaska.
208111		Ga. s.	Washington.	36	24	54.0	16.2	7.4	Fsh.	11	50	1910	do.	Seattle, Wash.
212039		Ga. s.	Washington.	306	246	125.5	25.8	7.3	Frt.	8	1914	1914	Dockton, Wash.	Tacoma, Wash.
213014		Ga. s.	Washington.	15	6	39.0	13.0	5.8	Tow.	1	40	1915	San Francisco, Cal.	San Francisco, Cal.
218103		Ga. s.	Washington.	18	15	44.6	12.1	5.3	Fsh.	3	30	1919	Seattle, Wash.	Seattle, Wash.
208025		Ga. y.	Wa-Shi-Shi-Ma.	22	22	54.0	13.0	7.4	Yct.	2	100	1909	North Haven, Me.	New York, N. Y.
26103		Ga. s.	Wasp.	14	14	44.7	15.0	4.9	Mso.	2	2	1913	Rockland, Me.	Rockland, Me.
211323		*Ga. p.	Wasp.	7	7	44.0	11.0	1.8	Pas.	2	12	1913	Paducah, Ky.	Paducah, Ky.
213507		Ga. s.	Wasp.	13	9	38.6	12.0	3.2	Fsh.	1	20	1915	Molra Sound, Alaska.	Ketchikan, Alaska.
217895		Ga. s.	Wasp.	7	6	31.1	8.2	3.6	Fsh.	1	12	1919	Friday Harbor, Wash.	Seattle, Wash.
220690		Ga. s.	Wasp.	31	21	55.4	16.0	6.1	Tow.	4	100	1920	Seattle, Wash.	Do.
202048		Ga. s.	Watanna.	15	12	48.9	12.1	4.2	Frt.	1	15	1905	Sandusky, Ohio.	Sandusky, Ohio.
81495		Ga. s.	Watouga.	15	12	43.0	14.1	4.3	Pas.	2	30	1894	Brooklyn, N. Y.	New York, N. Y.
80719		Ga. s.	Watch Hill.	35	24	71.0	14.4	5.2	Pas.	4	75	1879	Newburgh, N. Y.	Providence, R. I.
200776		Ga. s.	Water Island.	7	6	44.0	10.0	4.5	Frt.	1	10	1904	Patchogue, N. Y.	New York, N. Y.
221439		Ga. s.	Waterland.	42	26	60.3	15.1	6.9	Fsh.	8	50	1921	Tacoma, Wash.	Tacoma, Wash.
81032		Ga. s.	Water Lilly.	19	18	58.7	17.2	4.2	Frt.	1	15	1884	Mill Creek, Md.	Crisfield, Md.
207119		Ga. s.	Water Lilly.	12	11	34.7	9.4	3.6	Fsh.	3	18	1908	Manitowoc, Wis.	Milwaukee, Wis.
209405		Ga. s.	Water Lilly.	7	7	28.0	8.3	3.4	Fsh.	3	10	1911	West De Pere, Wis.	Do.
210958		Ga. s.	Water Lilly.	8	5	33.5	7.4	3.0	Pas.	1	12	1911	Chicago, Ill.	Chicago, Ill.

1 Formerly ga. s. Olive F. Hutchins.

2 Formerly ga. y. Paalua.

† Oil engine.

‡ Wood, steel, and concrete.

[a ga. y. Marie.

* Formerly b Wanderlust.

[c U. S. S. Wanderlust.

4 Formerly/a British ga. y. La Sirene.

5 ga. y. Early Dawn V.

§ Diesel engine.

MERCHANT MOTOR VESSELS OF THE UNITED STATES--Continued.

Official No.	Signal letters.	Rtg.	Name of vessel.	Gross tonnage.	Net tonnage.	Length.	Breadth.	Depth.	Service.	Crew.	Indicated horsepower.	When built.	Where built.	Home port (where permanent document issues).
						Feet.	Feet.	Feet.						
212472		Ga. p.	Waterlily.....	49	27	64.9	15.0	4.0	Pas.	4	25	1914	Elizabeth City, N. C.	Elizabeth City, N. C.
81651	KTWR	Ga. y.	Water Nymph.....	38	26	69.0	12.0	5.4	Yct.	3	1899	Baltimore, Md.	Baltimore, Md.
81696		Ga. s.	Water Witch.....	9	6	37.4	9.6	4.4	Tow.	2	45	1900	Belvedere, Cal.	Honolulu, Hawaii.
81858		Ga. s.	Water Witch.....	22	19	60.0	15.0	4.0	Pas.	4	36	1902	Jacksonville, Fla.	Charleston, S. C.
213301		Ga. s.	Water Witch.....	28	21	60.0	12.4	7.1	Pas.	4	50	1915	Portland, Oreg.	Portland, Oreg.
205573		Ga. s.	Waterwitch.....	16	14	44.6	12.0	4.7	Msc.	1	50	1906	Perth Amboy, N. J.	New York, N. Y.
220110		Ga. y.	Waterwitch.....	34	19	40.5	14.0	5.7	Yct.	2	50	Perked River, N. J.	Do.
81840		Ga. y.	Watersee.....	27	23	64.0	14.6	3.4	Yct.	2	1906	Bay Ridge, N. Y.	Do.
81148		Ga. s.	Watson.....	12	12	40.0	13.8	3.8	Oys.	1	1887	Bayonne, N. J.	Cape Charles, Va.
215569		Ga. s.	Watson II.....	19	12	48.0	12.0	4.7	Frt.	1	30	1917	Hogulam, Wash.	Seattle, Wash.
80989		Ga. s.	Watson Tomkins.....	83	78	83.5	27.1	5.4	Msc.	3	1883	St. Michaels, Md.	New York, N. Y.
212528		Ga. s.	Watt N. Russ.....	10	9	46.8	10.0	2.4	Frt.	1	48	Clifton, Tenn.	Nashville, Tenn.
81557		Ga. s.	Waunita.....	25	19	54.4	16.8	5.1	Oys.	2	1896	Alvord, Va.	Philadelphia, Pa.
206429		Ga. s.	Waurega.....	13	12	47.7	9.0	2.4	Pas.	1	12	1909	Memphis, Tenn.	St. Louis, Mo.
201426		Ga. s.	Wauwinet.....	10	5	38.9	10.3	3.6	Per.	2	22	1904	Bartholomew, Cal.	Eureka, Cal.
81345		Ga. s.	Wave.....	7	6	36.2	12.7	3.2	Msc.	1	1891	Patchogue, N. Y.	Patchogue, N. Y.
81500		Ga. s.	Wave.....	6	6	30.7	10.3	5.7	Frt.	2	1895	Brooksville, Me.	Ellsworth, Me.
81826		Ga. s.	Wave.....	14	14	48.2	14.0	3.1	Frt.	1	1902	Harlowe, N. C.	Beaufort, N. C.
81748		Ga. s.	Wave.....	13	7	39.0	11.0	4.0	Frt.	2	1887	Hatsburg, N. Y.	Rouses Point, N. Y.
201354		Ga. s.	Wave.....	7	5	36.0	10.9	2.7	Fsh.	1	27	1901	West Haven, Conn.	New Bedford, Mass.
204697		Ga. s.	Wave.....	11	8	42.4	10.3	4.4	Pas.	1	1907	Decatur, Wash.	Nome, Alaska.
207442		Ga. p.	Wave.....	16	16	56.0	12.3	3.1	Pas.	4	72	1908	Dubuque, Iowa.	Nome, Alaska.
207954		Ga. s.	Wave.....	7	6	33.3	8.8	2.6	Pas.	1	8	1909	Georgetown, S. C.	Georgetown, S. C.
215913		Ga. s.	Wave.....	12	5	41.9	12.7	4.6	Fsh.	1	28	1917	Toledo, Oreg.	Toledo, Oreg.
220540		Ga. s.	Wave.....	10	7	35.0	9.8	4.8	Fsh.	2	25	1920	Ketchikan, Alaska.	Ketchikan, Alaska.
206909		Ga. s.	Wave II.....	12	8	43.4	9.9	3.4	Pas.	1	20	1909	Galveston, Tex.	Galveston, Tex.
204483	KWHQ	Ga. y.	Wave Crest.....	29	19	58.0	12.0	5.5	Yct.	1	24	1907	Port Washington, N. Y.	New York, N. Y.
215426		Ga. s.	Wa Wa.....	9	6	34.1	10.4	4.7	Fsh.	3	18	1917	Seattle, Wash.	Seattle, Wash.
220510		Ga. s.	Wa Wa.....	9	8	33.8	8.3	3.2	Fsh.	1	15	1907	Vergennes, Vt.	Buffalo, N. Y.
81047		Ga. s.	Wa Wa Yanda.....	13	7	47.5	12.5	3.9	Frt.	2	38	1882	Nuank, Conn.	South Willard, N. Y.
200859		Ga. s.	Wa Wa.....	12	7	37.8	13.0	5.7	Pas.	1	1904	Camden, Mo.	South Willard, N. Y.
203460		Ga. s.	Wa Wa.....	6	6	35.5	8.5	3.0	Pas.	1	1906	Mukilton, Wash.	Port Townsend, Wash.
161933	KSIB	Ga. y.	Wayfarer.....	40	33	70.7	16.6	8.7	Yct.	4	1903	Boston, Mass.	Boston, Mass.
204607	KWJB	Ga. y.	Wayfarer.....	23	19	48.4	12.2	5.5	Yct.	3	1907	Do.	St. Augustine, Fla.
81344		Ga. s.	Way Haven.....	7	7	44.4	12.1	2.8	Frt.	1	1891	Savannah, N. C.	Elizabeth City, N. C.
206186		Ga. s.	Wayne.....	9	7	30.0	10.8	4.2	Fsh.	1	20	1906	Point LaPoudre, Mich.	Grand Haven, Mich.
201905		Ga. s.	Wayward.....	14	13	46.0	14.6	3.6	Oys.	2	35	1905	Saratoga, Conn.	New Haven, Conn.
210401		Ga. y.	Wazlee.....	17	14	50.0	10.6	3.6	Yct.	1	40	1907	Morris Heights, N. Y.	Cleveland, Ohio.
216332		Ga. s.	We.....	11	11	32.4	10.0	4.7	Fsh.	5	1918	Sanford, Wash.	Ketchikan, Alaska.
208129		Ga. s.	Weasel.....	12	8	37.0	9.8	3.2	Msc.	2	8	1910	Petersburg, Alaska.	Wrangell, Alaska.
81863		Ga. s.	We Three.....	23	13	42.2	11.8	4.7	Oys.	5	35	1903	Greenport, N. Y.	Providence, R. I.
219368		Ga. p.	Web.....	15	11	40.0	11.7	2.4	Frt.	2	12	1917	Helena, La.	New Orleans, La.
211087		Ga. s.	Webfoot.....	12	8	35.6	10.0	4.0	Fsh.	2	20	1913	Seattle, Wash.	Seattle, Wash.
212863		Ga. s.	Webstone.....	7	6	41.0	10.0	3.0	Tow.	2	50	1914	Alton, Ill.	Des Moines, Iowa.
212217		Ga. s.	Weego.....	14	7	49.6	9.9	3.8	Pas.	1	1910	West De Pere, Wis.	Marquette, Mich.
207028		Ga. s.	Wego.....	7	6	26.2	7.4	3.0	Frt.	2	10	1902	Traverse City, Mich.	Grand Haven, Mich.
207998		Ga. s.	Wekiva.....	19	16	46.4	11.2	3.3	Pas.	3	24	1910	Palatka, Fla.	Jacksonville, Fla.
80876		Ga. s.	Welcome.....	6	5	27.2	12.1	3.5	Frt.	2	1882	Key West, Fla.	Key West, Fla.
81865		Ga. s.	Welcome.....	7	6	42.4	10.0	2.7	Pas.	1	1903	Manhasset, W. I.	Chicago, Ill.
204824		Ga. s.	Welcome.....	14	10	35.5	10.6	4.3	Frt.	1	1907	Holland, Wash.	Seattle, Wash.
205354		Ga. s.	Welcome.....	13	9	36.0	10.1	4.5	Frt.	1	1906	St Ignace, Mich.	Grand Haven, Mich.
206875		Ga. s.	Welcome.....	9	8	29.3	8.2	3.4	Fsh.	2	12	1900	Chilhowie, Mich.	Do.
208293		Ga. p.	Welcome.....	13	13	59.0	12.0	2.4	Frt.	2	15	1910	Galena, Ill.	Paducah, Ky.
211863		Ga. s.	Welcome.....	21	14	42.3	13.6	5.6	Fsh.	3	20	1913	Tacoma, Wash.	Ketchikan, Alaska.
215483		Ga. s.	Welcome.....	9	9	33.2	10.0	4.1	Pas.	1	16	1909	Camden, N. J.	Philadelphia, Pa.
218105		Ga. y.	Welcome.....	19	13	50.6	10.7	4.7	Yct.	1	48	1906	Muskegon, Mich.	New York, N. Y.
219113		Ga. s.	Welcome.....	14	9	47.4	14.1	4.0	Frt.	1	30	1919	Marshfield, Oreg.	Marshfield, Oreg.
220122		Ga. s.	Welcome.....	41	32	55.1	15.9	7.1	Fsh.	8	50	1920	Olg Harbor, Wash.	Tacoma, Wash.
221023		Ga. p.	Welcome.....	22	8	64.0	14.0	2.3	Tow.	4	15	1920	Monroe, La.	New Orleans, La.
85753	KJIN	Ga. y.	Welfare.....	39	37	62.5	15.9	9.3	Yct.	2	12	1883	Boston, Mass.	Baltimore, Md.
210173	LORN	Ga. y.	Welfare.....	35	16	59.2	17.0	8.2	Yct.	4	65	1912	East Boothbay, Me.	Milwaukee, Wis.
214720		Ga. y.	Welfare.....	23	13	55.0	11.5	5.6	Yct.	2	40	1913	Mudonsville, La.	New Orleans, La.
80823		Ga. s.	Welfare.....	22	20	43.1	16.6	5.9	Frt.	3	20	1881	Brooklyn, N. Y.	New York, N. Y.
81552		Ga. s.	Wentz L. Roberts.....	33	16	63.7	19.7	5.4	Fsh.	12	1896	White Haven, Md.	Wilmington, N. C.
213797		Ga. s.	Weona II.....	79	73	58.2	17.1	5.0	Yct.	4	50	1915	St. Augustine, Fla.	St. Augustine, Fla.
213729		Ga. s.	Weowna.....	6	5	30.3	10.0	3.8	Fsh.	2	15	1915	Eastham, Mass.	Provincetown, Mass.
81631		Ga. s.	We're Hero.....	9	9	45.4	14.2	3.2	Fsh.	3	1897	Punta Gorda, Fla.	Key West, Fla.
212206		Ga. s.	We're Hero.....	9	8	48.7	13.1	2.6	Mcs.	2	20	1914	Morehead City, N. C.	Beaufort, N. C.
213984		Ga. s.	Wescot.....	55	37	64.9	30.2	3.3	Fsh.	4	85	1916	Long Beach, Cal.	Los Angeles, Cal.
209808		Ga. s.	Wesley.....	6	6	28.0	9.4	3.7	Fsh.	2	9	1912	Sturgeon Bay, Wis.	Milwaukee, Wis.
220192		Ga. s.	Wesley.....	14	9	39.1	11.0	5.4	Fsh.	3	20	1920	Seattle, Wash.	Seattle, Wash.
200788		Ga. s.	Wesley W. Slinnett.....	23	11	60.6	16.0	8.0	Fsh.	5	1904	Cape Porpoise, Me.	Glochester, Mass.
210766		Ga. s.	Wespac.....	27	18	59.1	16.0	5.8	Fsh.	4	53	1918	Los Angeles, Cal.	Los Angeles, Cal.

a Nashaminy.
b Sabarieta.
c Eudora II.
d Mettabec.

§ Formerly ga. s. Mukilton.
§ Formerly ga. y. Vagabond.

¶ Formerly st. y. Huron.
† Oil engine.

1 Formerly ga. y.

MERCHANT MOTOR VESSELS OF THE UNITED STATES—Continued.

Official No.	Signal letters.	Rig.	Name of vessel.	Gross tonnage.	Net tonnage.	Length.	Breadth.	Depth.	Service.	Crew.	Indicated horsepower.	When built.	Where built.	Home port (where permanent document issues).
						Feet.	Feet.	Feet.						
220611		Ga. s.	West.....	10	8	34.9	9.4	4.4	Fsh.	8	20	1920	Seattle, Wash.	Juneau, Alaska.
207273		Ga. s.	West Bay.....	7	6	30.1	10.2	4.4	Fsh.	1	14	1910	Saunderstown, R. I.	Newport, R. I.
211401		Ga. s.	West Coast.....	32	22	56.2	15.3	6.0	Fsh.	6	50	1913	Suquamish, Wash.	Seattle, Wash.
213233		Ga. s.	West Point.....	19	17	44.0	11.3	5.2	Fsh.	6	50	1915	Seattle, Wash.	Do.
216906		Ga. s.	West River.....	15	10	47.5	13.3	2.9	Frt.	2	30	1918	Shady Side, Md.	Annapolis, Md.
203828		Ga. s.	West Seattle.....	9	6	31.7	8.8	3.8	Pas.	1	1007	1907	West Seattle, Wash.	Port Townsend, Wash.
208118		Ga. s.	West Shore.....	6	6	37.3	8.9	3.1	Pas.	1	10	1905	Saugatuck, Mich.	Grand Haven, Mich.
208186		Ga. s.	West Virginia.....	14	10	35.0	10.8	3.3	Frt.	1	36	1910	Mount Vernon, Wash.	Seattle, Wash.
80297		Ga. s.	West Wind.....	22	21	46.0	14.2	6.0	Pas.	2	1872	1872	Brooklyn, N. Y.	Petersburg, Va.
116899	LDJN	Ga. y.	West Wind.....	42	29	78.0	13.0	7.2	Yct.	3	75	1899	Baltimore, Md.	New York, N. Y.
217691		Ga. s.	Westeraalen.....	7	5	30.4	8.9	4.6	Fsh.	1	12	1917	Tacoma, Wash.	Tacoma, Wash.
220438	MDFG	Ga. y.	Westerly.....	33	23	62.6	12.2	5.9	Yct.	3	500	1920	Seattle, Wash.	Seattle, Wash.
96058		Ga. s.	Western.....	15	10	36.6	12.2	4.3	Tow.	3	1890	1890	do.	Do.
220497		Ga. s.	Western Star.....	28	19	50.7	13.9	6.3	Frt.	2	60	1920	do.	Do.
219425		Ga. s.	Westerner.....	41	28	56.4	15.2	6.8	Fsh.	8	1920	1920	Tacoma, Wash.	Los Angeles, Cal.
212044		Ga. s.	Westford.....	25	17	41.0	13.2	5.3	Fsh.	0	35	1914	B. Hall, Wash.	Seattle, Wash.
231094		Ga. s.	Westmoreland.....	114	69	100.0	24.1	7.2	Frt.	3	100	1921	W. Va.	Reedville, Va.
215810		Ga. s.	Westover.....	41	24	63.5	15.8	5.5	Frt.	3	45	1917	Westover, Md.	Crisfield, Md.
218414		Ga. s.	Westover.....	8	5	29.1	9.9	4.5	Fsh.	1	16	1919	Westport, Wash.	Seattle, Wash.
210434	LGWM	Ga. y.	Wethea.....	63	26	73.5	14.8	7.1	Yct.	3	200	1912	Port Clinton, Ohio	Philadelphia, Pa.
215790		Ga. s.	Watson.....	10	6	40.0	12.2	3.1	Frt.	2	16	1917	Cut Off, La.	New Orleans, La.
81716		Ga. s.	Wheatley.....	7	7	41.0	13.5	2.6	Frt.	4	1900	1900	Hudson, Md.	Annapolis, Md.
216180		Ga. s.	Whechasco.....	10	5	34.9	10.3	4.4	Fsh.	3	1918	1918	San Diego, Cal.	San Diego, Cal.
81701		Ga. s.	Whelp.....	8	7	30.5	13.0	4.0	Fsh.	1	1899	1899	Atlantic City, N. J.	Patchogue, N. Y.
218583		Ga. s.	Whidby.....	48	44	58.8	22.1	3.8	Frt.	2	80	1919	Clinton, Wash.	Seattle, Wash.
80818		Ga. s.	Whileaway.....	39	15	59.0	19.8	5.5	Frt.	2	24	1881	Greenport, N. Y.	Eastport, Me.
201129		Ga. s.	Whileaway.....	10	7	35.5	8.5	2.4	Frt.	1	1	1898	Tacoma, Wash.	Seattle, Wash.
217940		Ga. s.	Whileaway.....	8	6	38.1	8.6	3.8	Fsh.	1	12	1910	Seattle, Wash.	Do.
203439		Ga. y.	Whim.....	64	47	70.0	18.0	4.7	Yct.	3	60	1906	Newark, N. J.	New York, N. Y.
201245		Ga. y.	Whiporee.....	28	21	64.5	10.9	5.5	Yct.	1	1904	1904	Islesboro, Me.	Boston, Mass.
215627		Ga. s.	Whippet.....	10	6	35.2	9.3	3.7	Pas.	1	40	1917	Kansas City, Mo.	Paducah, Ky.
206193		Ga. y.	Whirlwind.....	59	40	111.0	12.0	6.9	Yct.	7	1909	1909	New York, N. Y.	New York, N. Y.
201142		Ga. s.	Whisper.....	10	9	36.5	13.4	3.1	Msc.	1	1	1902	Bayhead, N. J.	Philadelphia, Pa.
214356		Ga. y.	Whisper.....	8	6	31.5	7.0	2.4	Pas.	1	12	1914	Valley Park, Mo.	St. Louis, Mo.
211154		Ga. y.	Whistler.....	18	16	44.2	12.5	7.0	Yct.	2	37	1913	Norwalk, Conn.	Bridgeport, Conn.
211182	LCVT	Ga. y.	Whistler.....	23	22	45.3	13.3	8.0	Yct.	1	24	1913	Thomaston, Me.	Providence, R. I.
219092		Ga. y.	Whistler.....	31	22	53.6	15.5	8.1	Yct.	1	40	1919	East Boothbay, Me.	New Bedford, Mass.
80898		Ga. s.	Whitby.....	27	18	58.1	17.6	6.0	Pas.	2	1882	1882	Port Jefferson, N. Y.	New York, N. Y.
204674		Ga. s.	White.....	14	9	33.4	10.0	3.0	Pas.	1	1	1907	Milltown, Wash.	Seattle, Wash.
208160		Ga. s.	White.....	8	7	33.0	10.1	4.0	Fsh.	1	12	1904	St. Ignace, Mich.	Grand Haven, Mich.
218933		Ga. s.	White B.....	9	5	36.2	11.8	3.3	Oys.	3	6	1912	Cut Off, La.	New Orleans, La.
220476		Ga. s.	White Bass.....	8	6	37.7	10.6	3.7	Fsh.	2	28	1916	Port Clinton, Ohio	Sandusky, Ohio.
81835		Ga. s.	White Bear.....	15	13	39.8	12.2	4.3	Fsh.	6	18	1902	Port Gamble, Wash.	Wrangell, Alaska.
210637		Ga. s.	White Bear.....	27	18	45.3	14.1	5.6	Fsh.	7	30	1912	Tacoma, Wash.	Juneau, Alaska.
218016		Ga. y.	Whitecap.....	34	23	59.5	13.1	4.8	Yct.	2	45	1919	Port Clinton, Ohio	New York, N. Y.
210952		Ga. s.	Whitecap II.....	17	12	37.4	12.0	4.8	Fsh.	5	20	1913	Seattle, Wash.	Seattle, Wash.
221263	MCSN	Ga. y.	Whitecap II.....	65	50	72.9	15.4	7.6	Yct.	3	160	1921	Boston, Mass.	Toledo, Ohio.
210072		Ga. s.	White City.....	29	24	56.5	17.6	5.2	Pas.	2	50	1912	New Haven, Conn.	New Haven, Conn.
213663		Ga. p.	White City.....	13	30	65.0	22.0	4.0	Fer.	3	50	1915	Seneschal, N. Dak.	Great Falls, Mont.
205228		Ga. s.	White Cloud.....	11	10	33.5	9.0	3.5	Fsh.	2	12	1907	Manitowoc, Wis.	Manitowoc, Wis.
216932		Ga. s.	White Cloud.....	9	6	30.5	13.0	3.8	Fsh.	3	10	1887	Bristol, R. I.	Boston, Mass.
211273		Ga. s.	White Flyer.....	7	5	33.0	10.0	4.0	Pol.	1	27	1912	Manitowoc, Wis.	Chicago, Ill.
210505		Ga. y.	White Heather.....	12	10	37.3	9.2	4.1	Yct.	2	25	1904	Charlevoix, Mich.	Do.
100642		Ga. y.	White Heather.....	16	8	42.0	13.5	6.3	Yct.	1	1897	1897	Tottenville, N. Y.	New Bedford, Mass.
215664		Ga. s.	White Heath.....	8	5	35.2	9.6	3.8	Frt.	1	15	1917	Baltimore, Md.	Baltimore, Md.
214160	LGCH	Ga. y.	White Mountain.....	82	44	88.0	15.0	7.8	Yct.	4	250	1916	Wilmington, Del.	New Orleans, La.
213790		Ga. s.	White Mountain.....	14	9	41.5	12.0	4.2	Frt.	3	16	1915	White Mountain, Alaska	Nome, Alaska.
116871		Ga. y.	White Mountain.....	61	55	72.7	16.8	5.1	Yct.	4	50	1898	Daytona, Fla.	New York, N. Y.
206947		Ga. s.	White Phoebe.....	29	20	48.6	13.4	4.4	Frt.	2	15	1902	Mount Vernon, Wash.	Seattle, Wash.
207899		Ga. s.	White Seal.....	14	9	44.0	9.3	3.0	Pas.	2	30	1905	Do Perre, Wis.	Marquette, Mich.
221423		Ga. p.	White Seal.....	14	13	59.3	14.0	2.4	Pas.	1	25	1921	Saint Charles, Ark.	St. Louis, Mo.
80635		Ga. s.	White Star.....	6	6	31.4	11.9	2.8	Frt.	1	8	1877	Brookhaven, N. Y.	Patchogue, N. Y.
218053		Ga. s.	White Star.....	20	17	40.0	12.0	6.4	Fsh.	3	30	1919	Cove, Wash.	Seattle, Wash.
219927		Ga. p.	White Star.....	17	14	57.6	14.3	2.2	Frt.	4	32	1916	Plaquemine, La.	Morgan City, La.
202226		Ga. s.	White Swan.....	7	6	30.4	8.4	2.4	Fsh.	4	1904	1904	Manitowoc, Wis.	Manitowoc, Wis.
206724		Ga. p.	White Swan.....	11	11	58.6	11.4	2.6	Tow.	1	40	1903	Leavenworth, Ind.	Vicksburg, Miss.
216167		Ga. p.	White Swan.....	15	10	36.5	12.0	2.4	Tow.	1	15	1918	Flsk, Mo.	St. Louis, Mo.
26732		Ga. s.	White Wing.....	23	12	49.6	17.6	2.6	Frt.	1	1893	1893	Dividing Creek, N. J.	Manteo, N. C.
81556		Ga. s.	White Wing.....	17	11	50.1	14.3	3.6	Frt.	2	1896	1896	Newpoint, Va.	Elizabeth City, N. C.
201667		Ga. s.	White Wing.....	21	15	64.3	17.5	4.4	Msc.	2	1904	1904	Chincoteague, Va.	Cape Charles, Va.
206927		Ga. s.	White Wing.....	37	31	71.6	16.5	4.3	Frt.	2	25	1909	White Haven, Md.	Do.
204024		Ga. s.	Whitford.....	14	12	40.5	8.5	3.4	Tow.	2	35	1907	Oshkosh, Wis.	Manitowoc, Wis.
218649		Ga. s.	Whitney.....	12	5	41.5	8.2	3.1	Pas.	3	45	1915	Allemands, La.	New Orleans, La.
201179		Ga. s.	Whiz.....	8	6	40.5	11.1	4.1	Msc.	1	14	1904	New Haven, Conn.	Miami, Fla.
220322		Ga. y.	Whiz.....	46	24	70.6	13.1	5.7	Yct.	3	450	1920	Newburyport, Mass.	St. Louis, Mo.

1 Formerly ga. s. Sea Bass.

2 Formerly ga. s. Hornet.

3 Formerly ga. s. Wm. and John.

4 Formerly ga. s. Georgiana III.

5 Formerly ga. y. Sweetheart.

† Oil engine.

MERCHANT MOTOR VESSELS OF THE UNITED STATES—Continued.

Official No.	Signal letters.	Rtg.	Name of vessel.	Gross tonnage.	Net tonnage.	Length.	Breadth.	Depth.	Service.	Crew.	Indicated horsepower.	When built.	Where built.	Home port (where permanent document issues).
207671		Ga. s.	Why Not.....	6	6	26.5	8.4	3.0	Fsh.	1	14	1905	Leland, Mich.....	Grand Haven, Mich.
203529		Ga. s.	Wicocon.....	49	29	68.0	19.2	4.4	2	1906	Manteo, N. C.....	Elizabeth, N. C.
202725		Ga. s.	Wicocon.....	33	29	52.0	12.3	3.3	Pas.	1	1905	Rhadpoint, Md.....	Crisfield, Md.
81510		Ga. s.	Widgeon.....	9	7	30.8	12.0	3.6	Msc.	1	1895	Tottenville, N. Y.....	New York, N. Y.
81687		Ga. s.	Widgeon.....	5	5	25.3	11.5	3.6	Frt.	1	1900	Monument Beach, Mass.....	Vineyard Haven, Mass.
81842		Ga. s.	Widgeon.....	22	13	50.0	12.0	4.0	Msc.	2	20	1900	Port Republic, N. J.....	Philadelphia, Pa.
200017		Ga. s.	Widgeon.....	27	17	53.5	15.2	7.3	Yct.	1	1903	Osterville, Mass.....	New York, N. Y.
207928		Ga. s.	Willah.....	32	32	45.0	19.0	5.8	Frt.	3	1910	Chicago, Ill.....	Mobile, Ala.
207834		Ga. y.	Willanida.....	36	21	62.8	13.5	6.5	Yct.	2	80	1910	South Boston, Mass.....	New York, N. Y.
221331		Ga. s.	Willbur D.....	8	6	32.7	9.5	4.4	Fsh.	3	20	1915	Elizabeth, N. J.....	Do.
81195		Ga. s.	Willbur D.....	15	14	44.0	15.2	4.0	Msc.	2	1888	Patchogue, N. Y.....	Do.
207585		Ga. s.	Willbur M.....	6	6	27.1	8.7	3.6	Pas.	1	15	1909	Harbor Springs, Mich.....	Grand Haven, Mich.
81727		Ga. s.	Willbur A. Morso.....	11	11	32.9	12.5	6.4	Frt.	5	10	1900	Friendship, Me.....	Boothbay, Me.
211279		Ga. s.	Willbur A.....	13	9	37.5	12.6	4.1	Tnk.	1	12	1913	Chicago, Ill.....	Chicago, Ill.
76908	LGWN	Ga. y.	Willbur A.....	27	20	56.0	17.2	5.2	Yct.	2	1890	Pocomoke City, Md.....	New York, N. Y.
210181		Ga. s.	Willbur A.....	8	7	29.5	10.5	4.0	Oys.	1	15	1912	Stratford, Conn.....	Bridgeport, Conn.
214131		Ga. p.	Willbur A.....	5	5	39.0	7.5	2.2	Tow.	1	9	1916	Martins Ferry, Ohio.....	Pittsburgh, Pa.
202964		Ga. y.	Willbur A.....	33	27	66.1	12.0	5.1	Yct.	5	1906	New York, N. Y.....	New York, N. Y.
219961		Ga. p.	Willbur A.....	14	10	47.9	8.0	2.0	Pas.	1	12	1920	Parkin, Ark.....	St. Louis, Mo.
206025		Ga. y.	Willbur A.....	32	22	54.0	13.0	7.4	Yct.	2	1909	North Haven, Me.....	New York, N. Y.
219238		Ga. y.	Willbur A.....	21	17	50.8	11.0	5.0	Yct.	1	300	1919	Milwaukee, Wis.....	Do.
214231		Ga. s.	Willbur A.....	23	15	44.7	12.4	6.3	Fsh.	7	77	1916	Seattle, Wash.....	Seattle, Wash.
216913		Ga. s.	Willbur A.....	7	6	30.0	9.0	3.3	Fsh.	2	24	1915	Naubinway, Mich.....	Grand Haven, Mich.
203428		Ga. s.	Willbur A.....	14	13	39.2	10.6	4.1	Fsh.	1	20	1906	Ketchikan, Alaska.....	Ketchikan, Alaska.
216219		Ga. p.	Willbur A.....	15	15	55.0	12.0	2.3	Tow.	4	22	1918	Bethlehem, Ind.....	Louisville, Ky.
81256		Ga. s.	Willbur A.....	23	22	48.0	17.8	5.1	Frt.	2	1890	Bayport, N. Y.....	Galveston, Tex.
206498		Ga. s.	Willbur A.....	9	9	31.1	10.4	4.7	Frt.	1	20	1909	Groton, Conn.....	Newport, R. I.
214502		Ga. p.	Willbur A.....	12	9	39.0	9.0	2.2	Pas.	1	16	1916	Madison, Ark.....	Memphis, Tenn.
80272		Ga. s.	Willbur A.....	39	25	67.8	22.8	4.1	Frt.	6	1872	East Pascagoula, Miss.....	New York, N. Y.
203030		Ga. s.	Willbur A.....	10	8	32.1	10.1	3.8	Pas.	2	27	1906	Ballard, Wash.....	Cordova, Alaska.
209905		Ga. s.	Willbur A.....	25	17	45.2	13.0	6.2	Fsh.	5	32	1912	Seattle, Wash.....	Seattle, Wash.
216509		Ga. s.	Willbur A.....	112	70	78.4	26.2	6.0	Frt.	2	120	1918	Stockton, Cal.....	San Francisco, Cal.
207537		Ga. s.	Willbur A.....	15	5	37.6	12.9	6.0	Pas.	2	1910	Philppsburg, Me.....	Gloucester, Mass.
218430		Ga. s.	Willbur A.....	15	12	89.2	9.8	2.2	Pas.	1	80	1919	Portland, Oreg.....	Portland, Oreg.
203575		Ga. s.	Willbur A.....	11	8	51.0	14.0	3.0	Pas.	1	1906	South Bend, Wash.....	Port Townsend, Wash.
107196		Ga. s.	Willbur A.....	12	9	37.5	15.6	4.5	Msc.	1	1895	Ransomville, N. C.....	New Bern, N. C.
203417		Ga. s.	Willbur A.....	44	39	60.0	20.0	3.5	Frt.	2	1905	Salisbury, Md.....	Richmond, Va.
208170		Ga. s.	Willbur A.....	8	6	28.4	11.8	2.2	Pas.	1	10	1901	Key West, Fla.....	Key West, Fla.
216186		Ga. s.	Willbur A.....	44	37	65.1	20.8	4.7	Fsh.	2	90	1918	Patchogue, N. Y.....	Patchogue, N. Y.
210982		Ga. s.	Willbur B.....	64	44	73.3	17.8	7.3	Fsh.	5	125	1913	Port Blakeley, Wash.....	San Francisco, Cal.
200802		Ga. s.	Willbur B.....	23	14	50.7	12.7	5.0	Frt.	2	35	1904	Eureka, Cal.....	Eureka, Cal.
202550		Ga. s.	Willbur B.....	8	5	31.1	11.1	5.8	Fsh.	2	1905	Friendship, Me.....	Friendship, Me.
211703		Ga. y.	Willbur B.....	162	124	90.0	23.0	4.0	Yct.	3	60	1913	Chicago, Ill.....	Albany, N. Y.
218266		Ga. s.	Willbur B.....	6	6	25.0	8.7	2.8	Fsh.	1	8	1918	St. James, Mich.....	Grand Haven, Mich.
214101		Ga. s.	Willbur B.....	8	5	43.8	11.2	3.3	Frt.	1	20	1916	Poquoson, Va.....	Newport News, Va.
213531		Ga. s.	Willbur B.....	15	10	51.7	10.9	3.7	Pas.	1	40	1915	Stockton, Cal.....	San Francisco, Cal.
212370		Ga. s.	Willbur B.....	13	12	37.4	10.8	4.4	Pas.	1	25	1914	Grand Rapids, Mich.....	Grand Haven, Mich.
217084		Ga. p.	Willbur B.....	39	8	64.8	13.5	2.0	Tow.	1	20	1909	Naples, La.....	St. Louis, Mo.
214014		Ga. s.	Willbur B.....	15	10	43.0	12.8	4.8	Tow.	1	32	1916	Seattle, Wash.....	Port Angeles, Wash.
80872		Ga. s.	Willbur C.....	17	16	42.1	14.5	4.2	Frt.	3	16	1881	Key West, Fla.....	Miami, Fla.
220841	MBWP	Ga. s.	Willbur C.....	2,204	1,621	243.8	47.3	24.3	Frt.	23	1,000	1919	Seattle, Wash.....	San Francisco, Cal.
81343		Ga. s.	Willbur C.....	15	10	54.0	15.0	4.0	Frt.	5	1891	St. Peters, Md.....	Reedville, Va.
212977		Ga. s.	Willbur C.....	18	12	45.0	13.0	5.1	Tow.	1	75	1915	Oakland, Cal.....	San Francisco, Cal.
213685		Ga. s.	Willbur C.....	6	6	27.1	8.8	3.0	Fsh.	1	17	1915	St. James, Mich.....	Grand Haven, Mich.
81011		Ga. s.	Willbur C.....	10	5	41.0	12.6	3.4	Msc.	1	1883	York County, Va.....	Newport News, Va.
81786		Ga. s.	Willbur C.....	14	13	45.8	14.9	4.0	Oys.	2	1901	Patohogue, N. Y.....	Provincetown, Mass.
207874		Ga. s.	Willbur C.....	9	8	30.0	9.8	3.5	Fsh.	2	8	1897	Seul Chohk Point, Mich.....	Grand Haven, Mich.
220078	MBQD	Ga. s.	William Penn.....	8,168	5,214	439.6	60.2	33.7	Frt.	40	4,500	1920	Gloucester City, N. J.....	Philadelphia, Pa.
211594		Ga. s.	William Penn.....	8	5	35.0	10.3	3.6	Pas.	2	25	1913	Dames Point, Fla.....	Jacksonville, Fla.
206437		Ga. s.	William Penn.....	8	6	33.8	11.8	4.3	Fsh.	2	18	1909	Erle, Pa.....	Cleveland, Ohio.
80722		Ga. s.	William Penn.....	9	9	34.1	13.3	3.5	Msc.	2	1878	Rockaway, N. Y.....	New York, N. Y.
201211		Ga. s.	William Penn.....	13	9	33.0	10.6	4.0	Frt.	1	1904	Dewatto, Wash.....	Seattle, Wash.
218140		Ga. s.	William Penn.....	11	7	38.0	10.5	3.8	Fsh.	2	16	1919	Hydaburg, Alaska.....	Ketchikan, Alaska.
202672		Ga. s.	William Penn.....	34	20	56.0	19.4	5.5	Oys.	6	1905	Greenwich, N. J.....	Philadelphia, Pa.
81547		Ga. s.	William A. Morso.....	77	47	82.6	22.6	8.8	Fsh.	17	60	1896	Essex, Mass.....	New York, N. Y.
80584		Ga. s.	William A. Stevens.....	12	8	37.9	14.6	4.3	Frt.	2	1876	Norwalk, Conn.....	Perth Amboy, N. J.
81674		Ga. s.	Wm. B. Tension.....	18	11	60.5	17.5	4.5	Oys.	1	1899	Crab Island, Md.....	Norfolk, Va.
200731		Ga. s.	Wm. C. Davis.....	6	6	28.8	12.1	3.4	Fsh.	2	20	1904	Apalachicola, Fla.....	Apalachicola, Fla.
80566		Ga. s.	William O. Lore.....	35	17	56.0	18.0	5.0	Oys.	4	1876	Bridgeton, N. J.....	Philadelphia, Pa.
110029		Ga. s.	William O. Barnes.....	81	76	79.8	25.2	6.1	Frt.	3	50	1869	Nyaak, N. Y.....	New York, N. Y.
81237		Ga. s.	Wm. H. Blunting.....	15	15	56.3	15.6	4.4	Frt.	1	1839	Orfole, Md.....	Norfolk, Va.
80196		Ga. s.	Wm. H. Finney.....	35	29	59.9	20.4	4.6	Frt.	5	35	1870	Accomac County, Va.....	Baltimore, Md.
20438		Ga. s.	William H. Jewell.....	46	44	62.2	21.6	5.5	Frt.	1	1853	Nyaak, N. Y.....	Rockland, Me.
96285		Ga. s.	Wm. H. Robbins.....	20	18	39.0	16.6	4.9	Frt.	2	50	1895	Patchogue, N. Y.....	New York, N. Y.
81134		Ga. s.	William H. Rowe.....	16	15	45.5	15.6	4.0	Fsh.	1	1886	Bay Shore, N. Y.....	Do.

1 Formerly st. s. John H. Small.

2 Formerly yawl yacht Cruiser III.

3 Formerly ga. y. Tantrum.

4 Formerly schr. J. M. Laudeman.

5 Formerly ga. y. Barnade.

6 Formerly ga. y. Wa-Shi-Shi-Na.

7 Formerly ga. s. R. J. Wheeler.

8 Formerly slp. American Eagle.

9 Formerly st. s. Peerless.

10 Formerly schooner Rebecca D.

11 Formerly schooner William H. Jewell.

12 Formerly ga. s. Henry D. Siminon.

† Rebuilt, 1895.

MERCHANT MOTOR VESSELS OF THE UNITED STATES—Continued.

Official No.	Signal letters.	Rtg.	Name of vessel.	Gross tonnage.	Net tonnage.	Length.	Breadth.	Depth.	Service.	Crew.	Indicated horsepower.	When built.	Where built.	Home port (where permanent document issues).
						Feet.	Feet.	Feet.						
81117		Ga. s.	Wm. H. Sharpe	7	6	37.3	12.1	3.3	Mso.	1		1886	Patchogue, N. Y.	Patchogue, N. Y.
80789		Ga. s.	William I. Hume	14	14	42.6	16.7	3.8	Frt.	2		1880	Onancock, Va.	Norfolk, Va.
81724		Ga. s.	Wm. J. Blankford	26	18	66.0	18.1	4.4	Frt.	4		1900	Cambridge, Md.	Baltimore, Md.
81401		Ga. s.	William J. Griffith	17	11	59.0	15.6	4.4	Frt.	2	20	1892	Orlolo, Md.	Cape Charles, Va.
205414		Ga. s.	Wm. L. Warner	7	7	31.4	9.0	3.3	Fsh.	2	10	1902	Manitowoc, Wis.	Grand Haven, Mich.
81503		Ga. s.	William M. Ritch	59	57	78.4	22.6	6.0	Frt.	2		1895	City Island, N. Y.	Bridgeport, Conn.
81841		Ga. s.	Wm. M. Upshur	12	9	56.0	15.0	3.0	Frt.	1		1902	Oyster, Va.	Norfolk, Va.
81003		Ga. s.	William M. Walker	19	18	45.6	15.0	4.6	Frt.	2		1883	Edgartown, Mass.	Portland, Me.
202565		Ga. s.	William R. Hearst	10	8	41.5	13.1	5.5	Frt.	2		1896	East Machias, Me.	Rockland, Me.
81351		Ga. s.	Wm. T. Banks	15	9	57.0	15.7	4.4	Frt.	1		1891	Somerset County, Md.	Baltimore, Md.
210075		Ga. s.	William T. Muir	65	43	80.0	19.7	7.9	Fsh.	5	140	1912	Astoria, Oreg.	Ketchikan, Alaska.
81393		Ga. s.	William T. Stallings	17	10	59.7	15.8	4.1	Frt.	2		1892	Orlolo, Md.	Baltimore, Md.
81200		Ga. s.	Wm. Trickett Giles	21	15	61.6	17.1	4.6	Frt.	2	7	1888	St. Peters Creek, Md.	Crisfield, Md.
201430		Ga. s.	Wm. W. Clark	11	9	38.0	12.2	5.1	Fsh.	1		1904	Jonesport, Me.	Machias, Me.
81455		Ga. s.	Wm. W. Crosswell	20	13	61.9	17.1	4.4	Wld.	2	20	1893	Orlolo, Md.	Baltimore, Md.
80398		Ga. s.	Willie	14	10	37.4	13.7	4.4	Frt.	2		1874	Charleston, S. C.	Beaufort, S. C.
205132		Ga. s.	Willie	14	14	46.9	10.8	8.9	Frt.	2		1908	Beaumont, Tex.	Port Arthur, Tex.
208518		Ga. s.	Willie	20	14	55.7	12.8	4.6	Tow.	3	75	1911	Westlake, La.	Galveston, Tex.
212761		Ga. s.	Willie A.	21	11	49.1	13.8	4.4	Oys.	2	25	1914	Allmondsville, Va.	Norfolk, Va.
203370		*Ga. p.	Willie B.	14	14	50.8	10.0	2.3	Tow.	2		1906	Tyrone, Ky.	Louisville, Ky.
81838		Ga. s.	Willie F.	6	5	40.3	13.0	2.9	Oys.	2		1900	Hopkins, Va.	Cape Charles, Va.
219906		Ga. s.	Willie Jane	7	6	30.0	11.5	3.6	Pas.	1	19	1920	New Smyrna, Fla.	St. Augustine, Fla.
202874		Ga. s.	Willie K.	13	11	42.2	15.3	3.6	Oys.	3		1906	Patchogue, N. Y.	Patchogue, N. Y.
81731		Ga. s.	Willie M.	14	12	56.0	14.3	3.6	Fsh.	4		1900	Greenport, N. Y.	Greenport, N. Y.
81421		Ga. s.	Willie R.	9	8	35.0	13.0	3.9	Fsh.	2		1892	Biloxi, Miss.	Gulfport, Miss.
81798		Ga. s.	Willie N. Johnson, jr.	19	14	54.6	17.0	2.6	Msc.	4		1901	do	do
204363		Ga. s.	Willis W.	10	9	38.0	11.3	4.9	Fsh.	2		1907	Erie, Pa.	Erie, Pa.
81768		Ga. y.	Willis T.	24	20	49.7	12.0	5.0	Yct.	2		1901	New York, N. Y.	New York, N. Y.
209537		Ga. s.	Willmetta	9	5	48.5	10.3	4.2	Frt.	2	37	1910	Poquoson, Va.	Norfolk, Va.
81457		Ga. s.	Will-o'-the-Wisp	8	7	31.9	11.9	4.6	Oys.	2		1893	Bridgeport, Conn.	Bridgeport, Conn.
221306		Ga. s.	Will-o'-the-Wisp	10	9	30.0	9.5	3.4	Fsh.	3	20	1918	Green Bay, Wis.	Milwaukee, Wis.
26492		Ga. s.	Willow Brook	11	9	37.5	14.6	3.6	Fsh.	1		1857	East Hartford, Conn.	New York, N. Y.
207464		Ga. s.	Wilmarth	12	8	35.0	11.4	3.3	Fsh.	2	15	1910	Seattle, Wash.	Seattle, Wash.
81793		Ga. s.	Wilmer T.	9	7	39.0	13.7	3.5	Frt.	1		1901	Kings Point, Va.	Norfolk, Va.
206348		Ga. s.	Willmotina	36	30	57.3	12.8	5.1	Pas.	4		1909	Chessa Louskee, Fla.	Tampa, Fla.
211971		Ga. s.	Wilson	28	19	45.5	13.7	6.3	Fsh.	5	40	1914	Seattle, Wash.	Seattle, Wash.
81232		Ga. s.	Wilsonia	12	12	41.4	13.9	3.4	Frt.	3		1889	Pocomoke City, Md.	Norfolk, Va.
201168	KTGL	Ga. y.	Wilsonian	46	42	69.2	18.0	5.7	Yct.	3		1904	Toms River, N. J.	Tampa, Fla.
206352		Ga. s.	Wilton	11	9	38.5	9.8	4.5	Pas.	1	8	1909	Brooklyn, N. Y.	New York, N. Y.
80960		Ga. s.	Winant W. Weir	13	11	31.0	15.5	4.6	Msc.	2	60	1883	Glenwood, N. Y.	do
200296		Ga. s.	Winchester	12	5	42.6	15.0	3.1	Frt.	1		1903	Bay St. Louis, Mo.	Mobile, Ala.
204325		Ga. y.	WINDWARD	63	54	79.3	19.5	8.7	Yct.	6	50	1907	New York, N. Y.	Boston, Mass.
200314	KSRD	Ga. y.	Wing and Wing	16	12	45.3	9.8	7.2	Yct.	2	20	1903	Newport, R. I.	Cleveland, Ohio.
206380		Ga. s.	Winifred	14	9	44.9	13.0	5.0	Pas.	2	25	1909	Islip, N. Y.	New Haven, Conn.
213398		Ga. s.	Winifred	10	8	36.3	9.4	3.9	Pas.	2	40	1912	Buffalo, N. Y.	Buffalo, N. Y.
214057		Ga. s.	Winifred	25	23	45.1	15.2	5.5	Oys.	2	50	1916	Nyack, N. Y.	Bridgeport, Conn.
214768		Ga. s.	Winifred	13	10	37.0	12.8	3.9	Frt.	1	20	1917	Anacortes, Wash.	Cordova, Alaska.
220729		Ga. y.	Winifred	14	10	40.7	9.9	4.7	Yct.	1	400	1920	Seattle, Wash.	Seattle, Wash.
216431		Ga. y.	Winifred II.	21	17	49.9	11.2	5.9	Yct.	1	75	1913	Chicago, Ill.	New Orleans, La.
211357		Ga. s.	Winifred D.	28	26	60.0	13.5	5.1	Fsh.	2	55	1913	Shakan, Alaska	Wrangell, Alaska.
220960		Ga. s.	Winifred H.	23	11	48.8	15.2	6.1	Fsh.	2	50	1920	Thomaston, Me.	Patchogue, N. Y.
212830		Ga. s.	Winifred S.	14	5	35.3	14.0	4.9	Cod.	3	24	1914	do	Provincetown, Mass.
205257		Ga. s.	Wink	15	10	57.0	12.4	4.8	Tow.	1	150	1908	Alameda, Cal.	San Francisco, Cal.
81691	KWVN	Ga. y.	Winnabago	17	14	52.0	14.0	6.0	Yct.	3	18	1900	North Haven, Me.	New Bedford, Mass.
206161		*Ga. p.	Winner	8	8	53.0	10.0	1.9	Pas.	1	18	1909	Terre Haute, Ind.	Evansville, Ind.
210178		Ga. s.	Winnetka	16	13	50.5	10.2	4.0	Tow.	2	60	1910	New York, N. Y.	Chicago, Ill.
220375		Ga. y.	Winnetka III.	43	38	60.8	14.0	6.5	Yct.	3	200	1920	Manitowoc, Wis.	Milwaukee, Wis.
211057		Ga. s.	Winnie	12	9	40.0	11.7	3.5	Fsh.	1	20	1913	Metlakatla, Alaska	Ketchikan, Alaska.
212245		Ga. s.	Winnie	15	14	30.6	10.0	4.4	Fsh.	3	18	1914	Manitowoc, Wis.	Milwaukee, Wis.
203801		Ga. s.	Winnie Davis	58	28	74.1	23.6	5.1	Frt.	10		1906	Madisonville, La.	Pembina, N. Dak.
220707		Ga. s.	Winnie Estelle	32	19	61.2	16.0	4.8	Frt.	3	35	1920	Crisfield, Md.	Crisfield, Md.
81522		Ga. s.	Winnie Kane	11	10	32.5	12.1	6.0	Fsh.	3	12	1895	Friendship, Me.	Newport, R. I.
141800		Ga. s.	Winning	25	17	57.1	12.8	6.2	Wld.	1		1901	Steinway, N. Y.	Philadelphia, Pa.
81760		Ga. y.	Winona	18	12	43.4	11.6	4.5	Yct.	2		1901	Beverly, Mass.	Ellsworth, Me.
203837		Ga. s.	Winona	25	17	57.4	12.3	5.3	Tow.	2	55	1907	Seattle, Wash.	Seattle, Wash.
213626		Ga. s.	Winona	25	13	51.0	17.4	4.8	Oys.	3	50	1915	Hampton, Va.	Newport News, Va.
213716		Ga. s.	Winona	44	30	75.6	15.9	4.0	Frt.	3	42	1915	Grand Chertier, La.	Morgan City, La.
220654		Ga. s.	Winona	13	11	44.9	8.8	4.0	Frt.	3		(t)	do	New York, N. Y.
207103		Ga. y.	Winsome	32	31	42.8	13.0	7.1	Yct.	3	40	1909	Terminal Island, Cal.	Los Angeles, Cal.
220181		Ga. s.	Wipple	16	10	42.5	11.4	5.2	Fsh.	1	30	1920	Houlihan, Wash.	Seattle, Wash.
213048		Ga. s.	Wireless	29	19	46.2	13.7	6.4	Fsh.	5	30	1915	Seattle, Wash.	Seattle, Wash.
216120		Ga. s.	Wireless	8	6	33.2	9.2	4.3	Fsh.	1	15	1918	do	do

† Formerly ga. y. Daisy.
† Unknown.

‡ Formerly ga. y. (a) Emily.
‡ Formerly ga. y. (b) Mary Jane.

‡ Formerly ga. y. (a) Leonars.
‡ Formerly ga. y. (b) Lapwing.

MERCHANT MOTOR VESSELS OF THE UNITED STATES—Continued.

Official No.	Signal letters.	Rtg.	Name of vessel.	Gross tonnage.	Net tonnage.	Length.	Breadth.	Depth.	Service.	Crew.	Indicated horsepower.	When built.	Where built.	Home port (where permanent issues).
214123		Ga. s.	Wisconsin	40	38	59.0	15.3	7.2	Frt.	3	40	1916	Green Bay, Wis.	Millwaukee, Wis.
220191		Ga. s.	Wisconsin	43	28	54.4	16.0	7.1	Fsh.	3	50	1920	Gig Harbor, Wash.	Los Angeles, Cal.
207443		Ga. s.	Wisdom	47	32	61.3	14.0	7.6	Fsh.	3	100	1910	Trenton, N. J.	Portland, Oreg.
216170		Ga. s.	Wisdom	47	21	45.3	14.9	7.9	Fas.	3	120	1918	Rockaway Beach, N. Y.	New York, N. Y.
215734		Ga. y.	Wisdom II	118	83	102.0	19.2	12.5	Yct.	7	125	1899	Ospport, England	Los Angeles, Cal.
220188		Ga. s.	Wistaria	17	11	47.4	11.0	3.0	Fsh.	1	35	1908	Bayonne, N. J.	Philadelphia, Pa.
205873		Ga. s.	Wistaria	14	10	43.7	15.0	3.0	Fsh.	1	15	1903	Paulsboro, N. J.	Do.
203805		Ga. s.	Wistaria	8	8	37.3	7.2	2.4	Fas.	1	24	1913	Louisiana, Mo.	St. Louis, Mo.
80370		Ga. s.	Witch	14	11	45.0	14.5	4.5	Fas.	2	2	1873	Newport, R. I.	Newark, N. J.
220899		Ga. p.	Witte, Jr.	11	11	50.8	12.2	3.1	Fas.	1	8	1920	Cecil, Ark.	St. Louis, Mo.
217071		Ga. s.	Witwa	24	12	55.6	18.0	4.4	Fas.	1	40	1919	Eastport, Me.	Eastport, Me.
210025		Ga. y.	Wiwoka	29	25	55.9	12.1	5.2	Yct.	1	40	1912	South Boston, Mass.	New York, N. Y.
80760		Ga. s.	Wizard	52	46	70.6	18.3	6.0	Oys.	7	7	1880	Greenport, N. Y.	Greenport, N. Y.
230857		Ga. s.	Wizard	23	15	57.0	11.2	2.2	Fsh.	1	60	1920	Crittendon, Va.	Norfolk, Va.
81036		Ga. s.	Wodan	10	10	33.6	12.9	5.2	Fsh.	4	1	1913	Gloucester, Mass.	Gloucester, Mass.
211909	LDJG	Ga. y.	Wo Go.	33	22	51.8	16.2	4.5	Fas.	1	24	1913	Miami, Fla.	Boston, Mass.
81837		Ga. s.	Woggie	12	8	35.3	9.8	3.1	Fas.	1	30	1922	Newark, N. J.	Do.
216405		Ga. s.	Woloo	26	9	54.7	16.2	6.0	Frt.	1	30	1918	Newport, Me.	Portland, Me.
211046		Ga. s.	Wolf	15	10	37.7	12.3	6.2	Frt.	1	45	1913	New Haven, Conn.	Bridgeport, Conn.
216553		Ga. s.	Wolf	32	32	62.8	15.5	3.5	Frt.	1	27	1913	Newark, N. J.	Pemlina, N. Dak.
219083		Ga. p.	Wolf Chief	20	20	44.7	18.6	6.5	Fas.	1	20	1919	Washington, N. Dak.	Do.
81728		Ga. s.	Wolverine	13	7	47.7	9.8	6.5	Fas.	1	1	1900	Grand Rapids, Mich.	Seattle, Wash.
81820		Ga. s.	Wolverine	13	10	49.8	9.5	2.3	Tow.	1	1	1906	Little, Me.	Eastport, Me.
203816		Ga. s.	Wolverine	12	12	48.5	16.5	3.2	Oys.	1	1	1908	Little, Me.	Seattle, Wash.
205380		Ga. s.	Wolverine	14	12	48.5	16.5	3.2	Oys.	1	1	1908	Little, Me.	New York, N. Y.
204972		Ga. s.	Wolverine	14	8	50.0	10.2	4.3	Fas.	1	50	1908	Marshall, Oreg.	Marshall, Oreg.
204868		Ga. s.	Wolverine	14	8	45.0	9.5	3.5	Fas.	1	2	1907	St. Joseph, Wash.	Grand Haven, Mich.
210720		Ga. s.	Wolverine	12	10	32.1	9.9	3.4	Fsh.	1	12	1918	Aberdeen, Wash.	Ketchikan, Alaska.
218170		Ga. s.	Wolverine	12	8	30.4	9.4	3.3	Fsh.	1	14	1918	Leiland, Mich.	Grand Haven, Mich.
200079		Ga. y.	Wonder	20	16	45.0	12.0	3.0	Frt.	2	2	1903	Bridgeport, Conn.	New York, N. Y.
206900		Ga. s.	Wonder	7	5	31.0	8.5	3.5	Fas.	1	18	1937	Albert, Oreg.	Astoria, Oreg.
215437		Ga. s.	Woods	13	13	36.5	11.3	3.7	Fas.	1	1	1916	Point Pleasant, N. J.	Philadelphia, Pa.
81818		Ga. s.	Woods	8	8	25.0	13.0	3.0	Frt.	1	24	1902	Osterville, Mass.	Vineyard Haven, Mass.
208116		Ga. s.	Wood A Mews	11	10	35.5	13.6	6.1	Fsh.	1	20	1910	Friendship, Me.	Newport, R. I.
218112		Ga. s.	Wood D. K.	14	12	27.2	10.0	2.0	Fas.	1	1	1916	Memphis, Tenn.	Memphis, Tenn.
206510		Ga. s.	Wood D. K.	14	7	44.5	10.0	4.9	Fas.	1	15	1908	Rachel, Wis.	Marquette, Mich.
206526		Ga. s.	Wood D. K.	14	12	41.3	13.5	3.1	Fas.	1	15	1908	Jacksonville, Fla.	Charleston, S. C.
210391		Ga. s.	Wood II	21	19	44.4	14.7	3.1	Fas.	3	40	1912	do.	Jacksonville, Fla.
211869		Ga. s.	Woodman	28	17	60.0	17.0	5.8	Frt.	1	100	1913	Oakland, Cal.	Los Angeles, Cal.
211521		Ga. s.	Woodrow	9	8	32.4	11.8	4.7	Fsh.	2	1	1913	Key West, Fla.	Key West, Fla.
215275		Ga. s.	Woodrow	18	10	42.9	13.2	5.3	Frt.	1	1	1917	Bellingham, Wash.	Juneau, Alaska.
217317		Ga. s.	Woodrow	23	15	48.0	13.3	4.6	Fsh.	4	40	1918	Kalawack, Alaska.	Wrangell, Alaska.
218037		Ga. s.	Woodrow	23	23	47.7	14.0	6.4	Fsh.	5	35	1919	Peulho, Wash.	Seattle, Wash.
218440		Ga. s.	Woodrow Wilson	40	32	60.8	15.3	6.9	Fsh.	7	55	1919	Bellevue, Wash.	Do.
219270		Ga. s.	World	24	19	52.7	11.3	2.0	Frt.	3	20	1919	Westport, La.	New Orleans, La.
81634		Ga. s.	Worth Bagley	13	9	41.6	11.3	2.7	Msc.	2	1	1898	Morehead City, N. C.	New Bern, N. C.
219075		Ga. s.	Wotoc	22	15	63.0	11.0	4.8	Wrk.	1	60	1875	San Francisco, Cal.	San Francisco, Cal.
211865		Ga. s.	Wright	12	9	31.8	9.9	2.7	Msc.	1	20	1912	Milford, Conn.	Bridgeport, Conn.
214550		Ga. s.	Wrinkle	14	11	58.3	8.2	4.9	Fas.	1	40	1908	New York, N. Y.	Rochester, N. Y.
213245		Ga. s.	Wub	10	9	23.3	9.5	4.3	Fas.	1	24	1915	Seattle, Wash.	Seattle, Wash.
81062		Ga. s.	Wyandotte	7	7	33.0	13.0	3.0	Frt.	1	1	1884	Norfolk, Va.	Annapolis, Md.
202262		Ga. p.	Wyandotte	13	13	34.0	11.0	6.8	Fas.	2	2	1905	Leavenworth, Ind.	Morgan City, La.
207110		Ga. s.	Wyandotte	8	8	28.4	8.4	3.0	Fsh.	2	12	1903	Manistee, Mich.	Millwaukee, Wis.
213751		Ga. s.	Wyandotte	9	8	30.3	9.3	3.0	Fsh.	2	16	1915	do.	Grand Haven, Mich.
81033		Ga. s.	Wyona	19	12	55.0	17.0	3.3	Oys.	2	1884	North Kingston, R. I.	Greenport, N. Y.	
81089		Ga. s.	Wyona	21	9	53.0	18.7	4.0	Fsh.	15	1900	Straits, N. C.	Beaufort, N. C.	
28120		Ga. s.	Wyvern	19	16	43.5	12.9	8.0	Fsh.	3	25	1887	South Boston, Mass.	New York, N. Y.
X.														
27026		Ga. s.	XL	14	13	43.5	14.6	3.8	Fas.	1	1903	Bay Shore, N. Y.	Patchogue, N. Y.	
27022		Ga. s.	X-Ray	32	22	55.7	16.4	5.6	Oys.	3	1898	Bridgeport, Conn.	New Haven, Conn.	
205498		Ga. y.	Xenial	16	11	45.6	9.9	3.9	Yct.	1	25	1908	Seattle, Wash.	Port Townsend, Wash.
Y.														
219037		*Ga. p.	Y. O.	25	25	57.7	14.8	2.8	Fer.	1	40	1919	Pollock, S. Dak.	Pemlina, N. Dak.
27057		Ga. s.	Yacht	13	7	40.0	15.6	3.6	Frt.	1	1893	Cambridge, Md.	Reedville, Va.	
221449		Ga. y.	Ynkima	8	5	32.2	9.2	4.5	Yct.	1	12	1909	Seattle, Wash.	Seattle, Wash.
211859		Ga. s.	Yakutat	60	41	68.0	18.0	8.0	Fsh.	15	110	1913	do.	Do.
212599		Ga. s.	Yale	14	10	40.2	11.5	5.2	Msc.	2	37	1914	New York, N. Y.	New York, N. Y.
220472	MBGP	Ga. y.	Yank	26	18	57.9	10.4	6.4	Yct.	4	220	1917	Nyack, N. Y.	Do.

1 Formerly ga. y. Loantaka.

2 Formerly British ga. y. Anemone.

3 Formerly ga. y. Idyleaso III.

4 Formerly ga. s. Lylo D.

5 Formerly ga. s. Crowley No. 19.

6 Formerly Coast Guard cutter Hartley.

7 Formerly cutter yacht Zigeurer.

MERCHANT MOTOR VESSELS OF THE UNITED STATES—Continued.

Official No.	Signal letters.	Rig.	Name of vessel.	Gross tonnage.	Net tonnage.	Length.	Breadth.	Depth.	Service.	Crew.	Indicated horsepower.	When built.	Where built.	Home port (where permanent document issues).
						Feet.	Feet.	Feet.						
27676		Ga. y.	Yankee	74	64	81.6	19.4	14.2	Yot.	4	1900	Bristol, R. I.	Newark, N. J.	
27691		Ga. s.	Yankee	43	18	62.5	17.8	8.5	Fsh.	10	1902	Glenocler, Mass.	Tampa, Fla.	
203786		Ga. s.	Yankee	15	10	41.0	10.7	3.1	Fsh.	1	30	Kachan, Alaska	Ketchikan, Alaska.	
211579		Ga. s.	Yankee	25	17	52.0	14.4	5.0	Tow.	2	125	Oakland, Cal.	San Francisco Cal.	
214204		Ga. s.	Yankee	20	18	43.5	15.0	5.8	Mso.	1	12	San Francisco, Cal.	Do.	
215659		Ga. s.	Yankee	10	9	34.1	12.2	3.6	Pas.	4	18	Fall River, Mass.	Fall River, Mass.	
218184		Ga. s.	Yankee	7	5	30.7	9.4	3.8	Fsh.	2	12	Tacoma, Wash.	Tacoma, Wash.	
218410		Ga. y.	Yankee	7	6	42.7	7.1	2.4	Yot.	2	50	Seattle, Wash.	Seattle, Wash.	
206418		Ga. s.	Yankee II	38	26	83.3	12.0	4.5	Frt.	2	75	Tacoma, Wash.	Do.	
206849	LODT	Ga. y.	Yankee II	28	27	43.0	16.6	5.7	Yot.	2	24	College Point, N. Y.	Baltimore, Md.	
214034	LFWT	Ga. y.	Yankee III	44	42	79.1	12.4	4.3	Yot.	1	50	Do.	New York, N. Y.	
209091		Ga. s.	Yankee Bob	11	9	59.3	13.8	2.3	Fer.	1	12	1911	Champlain, N. Y.	Rouses Point, N. Y.
27673		Ga. s.	Yankee Boy	5	5	26.0	10.0	5.2	Fsh.	1	1599	Friendship, Me.	Machias, Me.	
206711		Ga. s.	Yankee Boy	10	10	31.4	10.6	3.9	Frt.	1	15	1909	Territorial Island, Cal.	Los Angeles, Cal.
206940		Ga. y.	Yankee Boy	14	12	37.2	10.8	3.8	Yot.	1	1909	Seattle, Wash.	Seattle, Wash.	
211316		Ga. s.	Yankee Boy	24	16	43.2	14.3	5.9	Fsh.	7	20	1913	Tacoma, Wash.	Tacoma, Wash.
210974		Ga. s.	Yankee Boy	30	26	47.2	13.0	6.2	Fsh.	2	40	1918	Benton Harbor, Mich.	Chicago, Ill.
217610		Ga. s.	Yankee Boy	15	13	36.7	12.3	4.9	Pas.	1	14	1914	Brooklyn, N. Y.	New York, N. Y.
27674		Ga. s.	Yankee Doodle	12	8	37.5	12.4	4.1	Pas.	2	1900	Do.	Do.	
200154		Ga. s.	Yankee Doodle	14	11	65.0	10.1	3.0	Fsh.	9	1903	Seattle, Wash.	Seattle, Wash.	
202416		Ga. p.	Yankee Doodle	13	6	57.5	13.7	2.8	Tow.	2	1905	Westwego, La.	New Orleans, La.	
209900		Ga. s.	Yankee Doodle II	29	20	52.2	16.3	6.4	Pas.	2	90	1912	Brooklyn, N. Y.	New York, N. Y.
204549		Ga. y.	Yankee Girl	31	26	65.6	14.5	9.1	Yot.	2	30	1907	San Diego, Cal.	Los Angeles, Cal.
210461		Ga. s.	Yankton	14	9	40.3	10.6	4.4	Pas.	1	35	1912	Oswego, N. Y.	Oswego, N. Y.
217830		Ga. s.	Yellowstone	28	22	47.1	13.6	6.3	Fsh.	2	40	1919	Tacoma, Wash.	Tacoma, Wash.
209949		Ga. s.	Yes Bay	83	75	79.2	18.3	8.2	Fsh.	6	125	1912	Seattle, Wash.	Ketchikan, Alaska.
27663		Ga. s.	Ymogene	7	7	26.1	12.8	3.6	Mso.	1	1895	Newport, R. I.	Newport, R. I.	
27629		Ga. s.	Yolande	9	9	30.4	12.3	5.0	Frt.	1	1886	Boothbay, Me.	Boothbay, Me.	
215904		Ga. s.	Yolo	45	26	60.1	21.5	5.2	Frt.	1	90	1917	Stockton, Cal.	San Francisco, Cal.
216721		Ga. s.	York	22	18	52.6	16.0	3.2	Lgt.	4	1900	Do.	Newport News, Va.	
211030		Ga. s.	York Grange	23	14	57.0	12.5	4.1	Frt.	2	60	1913	St. Michaels, Md.	Norfolk, Va.
219343		Ga. s.	Young Alzina	8	5	37.6	10.0	2.3	Oys.	2	18	1909	Henna, La.	New Orleans, La.
215186		Ga. s.	Young America	33	22	50.9	14.0	6.6	Fsh.	8	40	1917	Docton, Wash.	Seattle, Wash.
214698		Ga. s.	Young Champlon	18	7	49.4	14.7	4.0	Oys.	3	38	1917	Hibola, Miss.	New Orleans, La.
27685		Ga. s.	Young Elodie	6	5	32.6	11.0	3.4	Oys.	1	1900	Terrace, La.	Morgan City, La.	
218937		Ga. s.	Young Luke	7	6	33.5	10.4	2.6	Oys.	3	6	1915	Cnt Off, La.	New Orleans, La.
211121		Ga. s.	Youno	11	11	40.0	8.5	3.5	Pas.	1	18	1913	Clinton, Iowa	Des Moines, Iowa.
220330		Ga. s.	Yaqu	10	7	35.7	9.3	3.9	Mso.	2	22	(†)	(†)	New York, N. Y.
211394		Ga. s.	Yukon	25	17	45.7	13.8	5.7	Fsh.	8	35	1913	Tacoma, Wash.	Juneau, Alaska.
219965		Ga. s.	Yukon	43	29	61.4	14.6	7.3	Fsh.	4	85	1920	Los Angeles, Cal.	Los Angeles, Cal.
218855		Ga. y.	Yukpa	26	21	52.0	12.3	5.1	Yot.	1	55	1912	New Orleans, La.	New Orleans, La.
218269		Ga. s.	Yule	9	6	34.2	9.9	5.0	Fsh.	2	13	1919	Seattle, Wash.	Seattle, Wash.
201727	KTQV	Ga. y.	Yuma	16	11	43.0	13.0	3.2	Yot.	2	18	1904	Miami, Fla.	Miami, Fla.
216442		Ga. s.	Yuma	8	6	32.5	9.9	4.0	Fsh.	2	15	1918	Seattle, Wash.	Seattle, Wash.
27671		Ga. s.	Yvonne	10	10	38.0	13.2	3.2	Pas.	2	1899	Wesley, Tex.	Houston, Tex.	
205214		Ga. s.	Yvonne	12	10	33.2	11.4	4.9	Pas.	2	20	1903	New Bedford, Mass.	New Bedford, Mass.
206848		Ga. s.	Yvonne	14	9	54.0	12.0	6.1	Pas.	1	35	1912	Sault Ste. Marie, Mich.	Marquette, Mich.
218569		Ga. s.	Yvonne	16	6	42.3	11.9	4.7	Fsh.	3	35	1919	San Diego, Cal.	San Diego, Cal.
221254		Ga. s.	Yvonne	11	8	39.4	9.7	3.2	Pas.	1	90	1915	Mariners Harbor, N. Y.	Galveston, Tex.
			Z.											
28114		Ga. s.	Z. E. Beauchamp	18	10	59.0	15.7	4.0	Mso.	2	1885	Oriole, Md.	Norfolk, Va.	
213293	IFKG	Ga. y.	Zahma	75	58	79.7	20.7	9.8	Yot.	5	80	1915	Boston, Mass.	New York, N. Y.
220745		Ga. s.	Zalla	13	10	43.5	9.9	4.6	Fsh.	1	90	1920	Port Townsend, Wash.	Port Townsend, Wash.
206099		Ga. s.	Zannetta	7	7	32.0	8.0	2.8	Pas.	1	8	1909	Clinton, Iowa	Dubuque, Iowa.
136919		Ga. s.	Zarembo	18	12	48.5	11.8	3.4	Fsh.	5	1901	Ballard, Wash.	Seattle, Wash.	
217867		Ga. s.	Zarkin	13	10	43.2	11.5	4.7	Fsh.	1	45	1919	Sandusky, Ohio	Sandusky, Ohio.
212299	LDMF	Ga. y.	Zaza	40	33	59.3	14.9	6.1	Yot.	60	1914	Port Republic, N. J.	New York, N. Y.	
201879	KVGB	Ga. y.	Zeeland	47	25	79.7	13.0	6.7	Yot.	4	12	1905	Boston, Mass.	Galveston, Tex.
215071		Ga. s.	Zeeland	6	6	27.0	12.1	3.7	Pas.	1	8	1900	Do.	Tuckerton, N. J.
203707		Ga. s.	Zelda	13	8	41.7	10.2	3.5	Frt.	1	1906	Washington, N. C.	Washington, N. C.	
206859		Ga. s.	Zelda	15	10	54.4	11.6	3.8	Pas.	1	54	1909	Cove, Tex.	Galveston, Tex.
213357		Ga. p.	Zelpha Lee	10	6	50.0	12.0	2.6	Tow.	1	20	1915	Chattanooga, Tenn.	Chattanooga, Tenn.
28097		Ga. s.	Zema	9	8	51.7	11.8	3.0	Frt.	1	8	1881	Oxford, Md.	Philadelphia, Pa.
213192		Ga. s.	Zenobia	11	6	40.7	10.4	4.7	Mso.	2	40	1915	Los Angeles, Cal.	Los Angeles, Cal.
206281		Ga. y.	Zenya	33	27	59.0	13.7	7.0	Yot.	3	50	1909	Greenwich, Conn.	Duluth, Minn.
28109		Ga. s.	Zeph S. Conover	18	12	46.7	16.1	4.5	Frt.	2	1886	Atlantic City, N. J.	Norfolk, Va.	
28105		Ga. s.	Zephyr	11	9	40.8	13.7	6.0	Fsh.	2	1872	Pembroke, Me.	Eastport, Me.	
202951		Ga. s.	Zephyr	10	7	37.9	9.3	3.2	Pas.	1	1906	Astoria, Oreg.	Astoria, Oreg.	
219296	LTWV	Ga. y.	Zigan	33	28	47.5	14.0	6.7	Yot.	3	35	1919	Camden, N. J.	Detroit, Mich.
210397		Ga. y.	Zizzag	17	16	40.0	13.8	4.6	Yot.	1	12	1910	Detroit, Mich.	Do.
200693		Ga. s.	Zillah	16	11	55.6	11.8	3.7	Pas.	2	1903	Mariners Harbor, N. Y.	Galveston, Tex.	

† Formerly ga. y. a Emeline.
 ‡ Formerly ga. y. M. J. R. II.

§ Formerly ga. s. Lumml.
 ¶ Formerly ga. s. Finma.
 * Formerly ga. y. B. F. S.

• Formerly ga. y. Elkhorn.
 † Composite.
 ‡ Unknown.

MERCHANT MOTOR VESSELS OF THE UNITED STATES—Continued.

Official No.	Signal letters.	Rig.	Name of vessel.	Gross tonnage.	Net tonnage.	Length.	Breadth.	Depth.	Service.	Crew.	Indicated horsepower.	When built.	Where built.	Home port (where permanent document issues).
28131		Ga. s.	¹ Zilla May	70	56	<i>Feet.</i> 77.3	<i>Feet.</i> 20.8	<i>Feet.</i> 8.3	Fhs.	10	80	1896	Ballard, Wash.	Seattle, Wash.
217136		Ga. s.	Zi pha	26	13	50.0	16.0	7.5	Fsh.	7	35	1918	Friendship, Me.	Rockland, Me.
210465		Ga. s.	Zi pha II	10	7	36.4	8.6	4.6	Tow.	1	40	1912	East Quogue, N. Y.	Patchogue, N. Y.
208848		Ga. y.	Zina	9	6	35.5	0.0	4.2	Yct.	1	16	1908	Winslow, Wash.	Seattle, Wash.
219313		Ga. s.	Zina	17	13	39.6	12.3	2.1	Frt.	3	24	1910	Westwego, La.	New Orleans, La.
86156		Ga. s.	Zingara	11	7	40.9	13.8	4.5	Msc.	3	1837	Brooklyn, N. Y.	New York, N. Y.
216672		Ga. s.	Zingara	11	9	35.1	11.2	3.4	Fsh.	2	20	1918	Sitka, Alaska.	Juneau, Alaska.
705921	KWST	Ga. y.	² Zipalong	30	20	78.6	11.2	6.3	Yct.	3	10	1907	South Boston, Mass.	Philadelphia, Pa.
267158		Ga. s.	Zila	10	9	31.6	9.2	3.6	Fsh.	3	9	1898	Manitowoc, Wis.	Milwaukee, Wis.
201567		Ga. s.	Zila Mae	21	16	62.2	15.6	3.2	Pas.	3	20	1909	West Haven, Conn.	New York, N. Y.
28122		Ga. s.	Zila	12	8	51.0	9.9	4.0	Frt.	2	1890	Rome, N. Y.	Baltimore, Md.
208818		Ga. s.	Zilyra	8	6	35.0	8.5	3.2	Frt.	1	13	1911	Wit, N. C.	Beaufort, N. C.
213263		Ga. s.	Zilarin	25	21	46.2	13.2	5.4	Fsh.	2	35	1915	Seattle, Wash.	Seattle, Wash.
221261	MCSK	Ga. y.	Zodiac	22	17	53.9	11.0	4.9	Yct.	2	300	1921	Milwaukee, Wis.	New York, N. Y.
213480		Ga. s.	Zoe	5	5	21.0	7.5	2.0	Fsh.	2	14	1915	Oconto, Wis.	Milwaukee, Wis.
28144		Ga. s.	Zonda	8	6	34.2	13.5	5.5	Fsh.	2	1898	Lubec, Me.	Portland, Me.
213768		Ga. s.	Zone	15	10	45.5	15.0	4.6	Ga. s.	1	20	1915	San Francisco, Cal.	San Francisco, Cal.
213059		Ga. s.	Zora	19	15	42.3	12.6	5.4	Fsh.	5	20	1915	Seattle, Wash.	Seattle, Wash.
201038		Ga. y.	Zorayda	24	19	51.0	12.0	5.0	Yct.	3	1900	New York, N. Y.	Charleston, S. C.
217044	LNQP	Ga. y.	Zumbrota	91	62	87.2	18.1	8.4	Yct.	5	300	1918do.....	Tampa, Fla.

¹ Formerly ga. s. ^(a) Zilla May.
^(b) S. E. R. No. 1.

² Formerly ga. y. Gansetta.

PART III.

ALPHABETICAL LIST

OF

UNRIGGED MERCHANT VESSELS OF THE UNITED STATES.

1921.

ALPHABETICAL LIST

OF

UNRIGGED MERCHANT VESSELS OF THE UNITED STATES.

(†—classified by American Bureau of Shipping. Steel vessels in SMALL CAPITALS, iron in *italics*.)

Official No.	Class.	Name of vessel.	Gross tonnage.	Net tonnage.	Crew.	When built.	Where built.	Home port (where permanent document issues).
A.								
30241	Barge	A	1,162	1,162	0	1900	St. Louis, Mo.	New Orleans, La.
164410	Dredge	A	459	459	20	1911	Philadelphia, Pa.	Newark, N. J.
165882	Scow	A	194	194	1	1909	Baltimore, Md.	Baltimore, Md.
166719	do	A 1	160	160	1	1917	do	Do.
166829	do	A 2	160	160	1	1917	do	Do.
167738	do	A No. 2	10	10	0	1919	Hoquiam, Wash.	Seattle, Wash.
166728	do	A 4	115	115	1	1916	Baltimore, Md.	Baltimore, Md.
167073	do	A 5	156	156	0	1917	do	Do.
167093	do	A 6	163	163	0	1917	do	Do.
167123	do	A 8	162	162	1	1917	do	Do.
165967	do	A 9	123	123	1	1905	do	Do.
167434	do	A 10	160	160	1	1918	do	Do.
167419	do	A 11	158	158	1	1918	do	Do.
166132	do	A 12	118	118	1	1899	do	Do.
165986	do	A 25	147	147	1	1903	do	Do.
166133	do	A 28	132	132	1	1903	do	Do.
168134	do	A 35	112	112	1	1907	do	Do.
165957	do	A 36	106	106	1	1907	do	Do.
165958	do	A 37	107	107	1	1903	do	Do.
165987	do	A 39	108	108	1	1908	do	Do.
165959	do	A 40	115	115	1	1911	do	Washington, N. C.
165885	do	A 41	114	114	1	1911	do	Baltimore, Md.
166102	do	A 42	161	161	1	1911	do	Do.
165886	do	A 43	154	154	1	1912	do	Do.
165988	do	A 44	154	154	1	1915	do	Do.
30287	do	A A	24	24	0	1902	Whatcom, Wash.	Juneau, Alaska.
167056	Barge	A. A. C. Co. No. 6	446	446	1	1917	Brooklyn, N. Y.	New York, N. Y.
30170	Scow	A. B. C. 2	20	20	0	1896	Anacortes, Wash.	Port Townsend, Wash.
167594	do	A. B. C. No. 1	29	29	0	1919	Auk Bay, Alaska	Juneau, Alaska.
30157	do	A. B. C. X	19	19	0	1896	Anacortes, Wash.	Port Townsend, Wash.
30138	do	A. B. C. XI	51	51	0	1896	do	Do.
167594	do	A. B. C. Co. No. 1	29	29	0	1919	Juneau, Alaska	Juneau, Alaska.
167808	do	A. B. S. C. Co. No. 1	82	82	0	1920	Port Blakely, Wash.	Seattle, Wash.
166448	do	A. B. T. Co. No. 1	13	13	0	1916	La Couner, Wash.	Do.
67398	Barge	A. C. L. 8	126	85	2	1891	Berkley, Va.	Norfolk, Va.
30271	do	A. C. L. Co. No. 7	809	809	1	1911	Asteria, N. Y.	New York, N. Y.
30264	do	A. C. L. Co. No. 14	887	887	2	1912	Chelsea, Mass.	Do.
166313	do	A. C. L. No. 11	494	313	1	1907	Norfolk, Va.	Do.
164855	House boat	A. K	33	33	1	1901	Alexandria Bay, N. Y.	Capo Vincent, N. Y.
208049	Barge	A. Lincoln	15	15	0	1911	Ketchikan, Alaska	Ketchikan, Alaska.
167426	do	A. McFarlane	307	307	1	1916	Rockland Lake, N. Y.	New York, N. Y.
167420	do	A. Weston	306	306	1	1917	do	Do.
162012	do	A. B. Harris	343	343	1	1903	Brooklyn, N. Y.	Do.
163407	do	A. B. King	271	271	1	1905	Port Jefferson, N. Y.	Do.
164534	do	A. B. Shay	324	324	0	1911	Seattle, Wash.	Eagle, Alaska.
130289	Canal boat	A. B. Spelman	103	98	1	1902	Champlain, N. Y.	Rouses Point, N. Y.
106285	Barge	A. C. Whitney	360	360	4	1884	Boston, Mass.	Philadelphia, Pa.
166722	Canal boat	A. F. Hill	137	137	0	1900	Durhamville, N. Y.	New York, N. Y.
30298	Barge	A. G. Perham	276	276	1	1893	Port Richmond, N. Y.	Do.
163651	do	A. H. Bulley	371	371	1	1908	Kingston, N. Y.	Do.
29555	do	A. H. Lewis	150	142	1	1867	Athens, N. Y.	Baltimore, Md.
163472	do	A. H. Powell	373	378	1	1908	Kingston, N. Y.	New York, N. Y.
167720	do	A. M. Andrews	247	247	1	1919	Cohoes, N. Y.	Albany, N. Y.
166750	do	A. M. Underhill	345	345	1	1916	Rockland Lake, N. Y.	New York, N. Y.
166578	do	A. N. Abbe	482	482	1	1916	South Rondout, N. Y.	Do.
30130	Scow	A. No. 1	6	6	0	1897	Falhaven, Wash.	Seattle, Wash.
164320	do	A. No. 1	40	40	0	1908	Hoquiam, Wash.	Port Townsend, Wash.
166240	Barge	A. No. 1	227	227	0	1916	Brooklyn, N. Y.	New York, N. Y.
166805	Scow	A. No. 1	16	16	0	1914	Dockton, Wash.	Seattle, Wash.
167463	do	A. No. 1	160	160	1	1918	Seattle, Wash.	Do.

¹ Formerly house boat Metabel.

² Formerly barge Jeannette L. Aldrich.

³ Formerly barge Joseph.

† Steel.

UNRIGGED MERCHANT VESSELS OF THE UNITED STATES—Continued.

Official No.	Class.	Name of vessel.	Gross tonnage.	Net tonnage.	Crew.	When built.	Where built.	Home port (where permanent document issues).
164303	Scow	A. No. 2	48	48	0	1910	Hoquiam, Wash.	Port Townsend, Wash.
167464	do.	A. No. 2	41	41	0	1906	Seattle, Wash.	Seattle, Wash.
164987	do.	A. O. No. 2	21	21	0	1912	Poulsbo, Wash.	Wrangell, Alaska.
30118	do.	A. P. Assn. No. 10	14	14	0	1897	Semlahmoo, Wash.	Seattle, Wash.
30119	do.	A. P. Assn. No. 17	14	14	0	1897	do.	Do.
30121	do.	A. P. Assn. No. 10	10	10	0	1897	do.	Do.
30122	do.	A. P. Assn. No. 20	10	10	0	1897	do.	Do.
30123	do.	A. P. Assn. No. 21	10	10	0	1897	do.	Do.
30115	do.	A. P. Assn. No. 22	28	28	0	1898	do.	Do.
47171	do.	A. P. Assn. No. 23	7	7	0	1900	New Whatcom, Wash.	Do.
47174	do.	A. P. Assn. No. 24	24	24	0	1900	do.	Do.
30256	do.	A. P. Assn. No. 25	23	23	0	1901	do.	Do.
30259	do.	A. P. Assn. No. 28	23	23	0	1901	do.	Do.
30304	do.	A. P. Assn. No. 31	23	23	0	1903	Whatcom, Wash.	Do.
30308	do.	A. P. Assn. No. 32	24	24	0	1903	do.	Do.
163794	do.	A. P. Assn. No. 33	26	26	0	1909	Bellingham, Wash.	Do.
163795	do.	A. P. Assn. No. 34	26	26	0	1909	do.	Do.
163804	do.	A. P. Assn. No. 35	26	26	0	1909	do.	Do.
163805	do.	A. P. Assn. No. 30	26	26	0	1909	do.	Do.
164489	do.	A. P. Assn. No. 37	38	38	0	1911	Blaine, Wash.	Do.
164490	do.	A. P. Assn. No. 38	38	38	0	1911	do.	Do.
165360	do.	A. P. Assn. No. 39	32	32	0	1913	Semlahmoo, Wash.	Do.
165361	do.	A. P. Assn. No. 40	32	32	0	1913	do.	Do.
165362	do.	A. P. Assn. No. 41	32	32	0	1913	do.	Do.
165363	do.	A. P. Assn. No. 42	32	32	0	1913	do.	Do.
166005	do.	A. P. Co. 1	35	35	0	1915	Everett, Wash.	Do.
166033	do.	A. P. Co. 2	35	35	0	1915	do.	Do.
30269	do.	A. P. Co. No. 3	30	30	0	1901	do.	Port Townsend, Wash.
30153	do.	A. P. Co. No. 5	8	8	0	1896	Anacortes, Wash.	Do.
30154	do.	A. P. Co. No. 6	8	8	0	1896	do.	Do.
30155	do.	A. P. Co. No. 7	7	7	0	1896	do.	Do.
30156	do.	A. P. Co. No. 8	8	8	0	1896	do.	Do.
30157	do.	A. P. Co. No. 9	8	8	0	1896	do.	Do.
30159	do.	A. P. Co. No. 11	8	8	0	1896	do.	Do.
30174	do.	A. P. Co. No. 14	9	9	0	1896	do.	Do.
30177	do.	A. P. Co. No. 17	7	7	0	1896	do.	Do.
30178	do.	A. P. Co. No. 18	7	7	0	1896	do.	Do.
20179	do.	A. P. Co. No. 19	8	8	0	1896	do.	Do.
20180	do.	A. P. Co. No. 20	12	12	0	1899	do.	Do.
20181	do.	A. P. Co. No. 21	12	12	0	1899	do.	Do.
30182	do.	A. P. Co. No. 22	26	26	0	1899	do.	Do.
30183	do.	A. P. Co. No. 23	26	26	0	1899	do.	Do.
164394	do.	A. P. F. No. 1	26	26	0	1911	Bellingham, Wash.	Ketchikan, Alaska.
164395	do.	A. P. F. No. 2	26	26	1	1911	do.	Do.
164396	do.	A. P. F. No. 3	26	26	1	1911	do.	Do.
164778	do.	A. P. F. No. 4	26	26	0	1912	do.	Do.
164779	do.	A. P. F. No. 5	26	26	0	1912	do.	Do.
164780	do.	A. P. F. No. 6	26	26	0	1912	do.	Do.
165224	do.	A. P. F. No. 7	30	30	0	1913	do.	Do.
165232	do.	A. P. F. No. 8	30	30	0	1913	do.	Do.
165600	do.	A. P. F. No. 9	26	26	0	1914	Seattle, Wash.	Do.
165602	do.	A. P. F. No. 10	26	26	0	1914	do.	Do.
165845	do.	A. P. F. No. 11	30	30	0	1915	Bellingham, Wash.	Seattle, Wash.
165846	do.	A. P. F. No. 12	30	30	0	1915	do.	Ketchikan, Alaska.
165847	do.	A. P. F. No. 13	30	30	0	1915	do.	Do.
166605	do.	A. P. F. No. 14	30	30	0	1917	do.	Do.
166606	do.	A. P. F. No. 15	30	30	0	1917	do.	Do.
166607	do.	A. P. F. No. 16	30	30	0	1917	do.	Do.
166608	do.	A. P. F. No. 17	30	30	0	1917	do.	Do.
167634	do.	A. P. F. No. 18	52	52	0	1919	do.	Do.
167782	do.	A. P. F. No. 19	52	52	0	1919	do.	Do.
167985	Barge	A. R. Co. No. 32	491	465	1	1920	Wilmington, Del.	Philadelphia, Pa.
68114	do.	A. R. Co. No. 68	511	504	2	1901	Port Richmond, N. Y.	Do.
166606	Scow	A. S. F. Co. No. 1	17	17	0	1917	Seattle, Wash.	Cordova, Alaska.
167984	do.	A. S. M. Co. No. 1	67	67	0	1911	Tacoma, Wash.	Tacoma, Wash.
165890	do.	A. S. & G. Co. No. 1	162	162	1	1913	Fairfield, Md.	Baltimore, Md.
165891	do.	A. S. & G. Co. No. 2	157	157	1	1913	do.	Do.
165934	do.	A. S. & G. Co. No. 3	173	173	1	1913	do.	Do.
165892	do.	A. S. & G. Co. No. 4	152	152	1	1913	do.	Do.
165899	do.	A. S. & G. Co. No. 6	115	115	1	1913	do.	Do.
165894	do.	A. S. & G. Co. No. 7	123	123	1	1912	do.	Do.
165895	do.	A. S. & G. Co. No. 8	100	100	1	1914	do.	Do.
165896	do.	A. S. & G. Co. No. 9	111	111	1	1914	do.	Do.
165897	do.	A. S. & G. Co. No. 10	111	111	1	1913	do.	Do.
165898	do.	A. S. & G. Co. No. 11	143	143	1	1913	do.	Do.
165899	do.	A. S. & G. Co. No. 12	132	132	1	1913	do.	Do.
165900	do.	A. S. & G. Co. No. 13	261	261	1	1914	do.	Do.
165935	do.	A. S. & G. Co. No. 15	53	53	1	1914	do.	Do.

1 Formerly scow K No. 1.

2 Formerly scow K No. 4.

3 Formerly barge S. O. Co. No. 68.

† Steel.

‡ Rebuilt, 1913.

§ Rebuilt, 1912.

UNRIGGED MERCHANT VESSELS OF THE UNITED STATES—Continued.

Official No.	Class.	Name of vessel.	Gross tonnage.	Net tonnage.	Crew.	When built.	Where built.	Home port (where permanent document issues).
167654	Scow	A. S. & G. Co. No. 15	117	117	0	1919	Hoquiam, Wash.	Seattle, Wash.
168200	do.	A. S. & G. Co. No. 16	105	105	0	1921	do.	Do.
165901	do.	A. S. & G. Co. No. 17	138	138	1	1914	Fairfield, Md.	Baltimore, Md.
165902	do.	A. S. & G. Co. No. 18	121	121	1	1914	do.	Do.
165903	do.	A. S. & G. Co. No. 19	118	118	1	1914	do.	Do.
165904	do.	A. S. & G. Co. No. 20	151	151	1	1914	do.	Do.
165944	do.	A. S. & G. Co. No. 22	50	50	1	1910	Baltimore, Md.	Do.
165905	do.	A. S. & G. Co. No. 24	157	157	1	1910	do.	Do.
165906	do.	A. S. & G. Co. No. 25	156	156	1	1910	do.	Do.
165907	do.	A. S. & G. Co. No. 27	144	144	1	1913	Fairfield, Md.	Do.
165908	do.	A. S. & G. Co. No. 28	96	96	1	1912	Baltimore, Md.	Do.
165909	do.	A. S. & G. Co. No. 29	97	97	1	1912	do.	Do.
165910	do.	A. S. & G. Co. No. 30	96	96	1	1912	do.	Do.
165911	do.	A. S. & G. Co. No. 31	96	96	1	1912	do.	Do.
165912	do.	A. S. & G. Co. No. 32	152	152	1	1913	Fairfield, Md.	Do.
165945	do.	A. S. & G. Co. No. 33	279	279	1	1912	do.	Do.
165913	do.	A. S. & G. Co. No. 34	85	85	1	1913	do.	Do.
165914	do.	A. S. & G. Co. No. 35	90	90	1	1914	do.	Do.
166839	do.	A. S. & G. Co. No. 36	181	181	1	1917	Baltimore, Md.	Do.
167004	do.	A. S. & G. Co. No. 37	190	190	1	1917	do.	Do.
165915	do.	A. S. & G. Co. No. 38	60	60	1	1913	Fairfield, Md.	Do.
167053	do.	A. S. & G. Co. No. 39	192	192	1	1917	Baltimore, Md.	Do.
165916	do.	A. S. & G. Co. No. 40	199	199	1	1914	Fairfield, Md.	Do.
166143	do.	A. S. & G. Co. No. 41	89	89	1	1915	Baltimore, Md.	Do.
165917	do.	A. S. & G. Co. No. 43	84	84	1	1914	Fairfield, Md.	Do.
165990	do.	A. S. & G. Co. No. 44	97	97	1	1914	do.	Do.
165918	do.	A. S. & G. Co. No. 45	121	121	1	1914	do.	Do.
165919	do.	A. S. & G. Co. No. 46	119	119	1	1914	do.	Do.
167076	do.	A. S. & G. Co. No. 47	185	185	0	1917	Baltimore, Md.	Do.
165920	do.	A. S. & G. Co. No. 48	87	87	1	1914	Fairfield, Md.	Do.
165921	do.	A. S. & G. Co. No. 49	85	85	1	1914	do.	Do.
165922	do.	A. S. & G. Co. No. 50	90	90	1	1915	do.	Do.
165923	do.	A. S. & G. Co. No. 56	115	115	1	1914	do.	Do.
165924	do.	A. S. & G. Co. No. 57	114	114	1	1914	do.	Do.
165925	do.	A. S. & G. Co. No. 58	208	208	1	1914	do.	Do.
167228	do.	A. S. & G. Co. No. 59	262	262	1	1918	do.	Do.
165926	do.	A. S. & G. Co. No. 60	231	231	1	1913	do.	Do.
165927	do.	A. S. & G. Co. No. 62	115	115	1	1913	do.	Do.
165928	do.	A. S. & G. Co. No. 63	246	246	1	1913	Baltimore, Md.	Do.
165929	do.	A. S. & G. Co. No. 64	246	246	1	1913	do.	Do.
165930	do.	A. S. & G. Co. No. 65	239	239	1	1913	Fairfield, Md.	Do.
165931	do.	A. S. & G. Co. No. 67	73	73	1	1914	do.	Do.
167221	do.	A. S. & G. Co. No. 69	186	186	1	1918	Baltimore, Md.	Do.
167175	do.	A. S. & G. Co. No. 70	186	186	1	1918	do.	Do.
165938	do.	A. S. P. No. 1	21	21	0	1915	Anacortes, Wash.	Seattle, Wash.
165939	do.	A. S. P. No. 2	21	21	0	1915	do.	Do.
167129	Barge	A. Sidney Davison	500	492	1	1917	Kingston, N. Y.	New York, N. Y.
164738	Scow	A. T. Co. No. 1	25	25	0	1912	Seattle, Wash.	Portland, Oreg.
165242	do.	A. T. Co. No. 2	20	20	0	1912	Gambler Bay, Alaska	Do.
42860	do.	A. T. B. Co. No. 1	109	109	0	1901	Everett, Wash.	Port Townsend, Wash.
164321	do.	A. T. B. Co. No. 1	59	59	0	1910	Aberdeen, Wash.	Seattle, Wash.
162897	do.	A. T. B. Co. No. 2	106	106	0	1906	Seattle, Wash.	Port Townsend, Wash.
59074	do.	A. T. B. Co. No. 3	101	101	0	1900	Ballard, Wash.	Do.
55030	do.	A. T. B. Co. No. 4	70	70	0	1899	Seattle, Wash.	Do.
163069	do.	A. T. B. Co. No. 5	149	149	0	1907	Everett, Wash.	Do.
163561	do.	A. T. B. Co. No. 6	78	78	0	1908	do.	Do.
163562	do.	A. T. B. Co. No. 7	60	60	0	1908	do.	Do.
164074	do.	A. T. B. Co. No. 8	205	205	0	1910	do.	Do.
163107	do.	A. T. B. Co. No. 9	138	138	0	1907	Port Hadlock, Wash.	Do.
165282	do.	A. T. B. Co. No. 10	240	240	0	1913	Fairhaven, Cal.	Do.
165263	do.	A. U. S.	6	6	0	1913	Anacortes, Wash.	Seattle, Wash.
107635	Barge	A. W. THOMPSON	2,279	2,125	10	1902	West Bay City, Mich.	New York, N. Y.
164824	do.	A. W. Thompson	297	297	1	1909	Kingston, N. Y.	Do.
30131	do.	A and D No. 1	28	28	0	1897	Seattle, Wash.	Seattle, Wash.
30132	do.	A and D No. 2	28	28	0	1897	do.	Juneau, Alaska.
30191	do.	A and D No. 3	16	16	1	1899	Anacortes, Wash.	Do.
30192	Scow	A and D No. 4	16	16	0	1899	do.	Seattle, Wash.
30194	do.	A and D No. 6	17	17	0	1899	do.	Do.
30195	do.	A and D No. 7	17	17	0	1899	do.	Do.
30310	do.	A and D No. 10	7	7	0	1903	Fairhaven, Wash.	Do.
16485	do.	A & D No. 15	26	26	0	1912	Bellingham, Wash.	Do.
164806	do.	A & D No. 16	26	26	0	1912	do.	Do.
164840	do.	A and D No. 17	26	26	0	1912	do.	Do.
164841	do.	A & D No. 18	26	26	0	1912	do.	Do.
165393	do.	A. & D. No. 19	26	26	0	1913	do.	Do.
165401	do.	A. & D. No. 20	26	26	0	1913	do.	Do.
106064	Barge	Abbott Coffin	68	68	1	1882	Boston, Mass.	Gloucester, Mass.

1 Formerly scow Howdy.
 2 Formerly scow Stinson No. 2.

3 Formerly scow Queen City No. 4.
 4 Formerly scow I. F. Co. No. 2.

† Concrete.

UNRIGGED MERCHANT VESSELS OF THE UNITED STATES—Continued.

Offical No.	Class.	Name of vessel.	Gross tonnage.	Net tonnage.	Crew.	When built.	Where built.	Home port (where permanent document issues).
165841	Barge	Abernoth Bros	323	323	1	1914	Brooklyn, N. Y.	New York, N. Y.
164775	Scow	Aberdeen	286	288	0	1912	Hogulam, Wash.	Seattle, Wash.
164527	do.	Aberdeen Construction Co. No. 1	36	36	0	1901	Aberdeen, Wash.	Port Townsend, Wash.
164528	do.	Aberdeen Construction Co. No. 2	67	67	0	1905	do.	Do.
164530	do.	Aberdeen Construction Co. No. 4	50	50	0	1905	do.	Do.
164531	do.	Aberdeen Construction Co. No. 6	53	53	0	1907	do.	Do.
168228	Barge	Aberdene	5	5	1	1920	Clarendon, Ark.	St. Louis, Mo.
167178	Barge	Absecon	914	888	1	1918	Elkton, Md.	Philadelphia, Pa.
164434	Scow	Acme	376	357	8	1911	Duluth, Minn.	Duluth, Minn.
165981	do.	Acme	108	108	4	1913	Warroad, Minn.	Do.
30139	do.	Ada	7	7	0	1896	Anacortes, Wash.	Seattle, Wash.
163168	Barge	Ada	143	143	1	1898	Brooklyn, N. Y.	New York, N. Y.
30245	do.	Ada A	141	141	1	1900	do.	Do.
42181	do.	Addo	177	168	5	1863	Malden, N. Y.	Do.
29957	do.	Addo and Carrie	179	108	1	1884	City Island, N. Y.	Do.
163399	do.	Adelaido	425	425	0	1907	Kingston, N. Y.	New London, Conn.
29973	Scow	Adela	116	116	2	1897	Brooklyn, N. Y.	New York, N. Y.
164137	Barge	ADELE	857	829	2	1900	Mantoloking, N. J.	Do.
30180	Canal boat	Adelphi	111	99	0	1900	Watervliet, N. Y.	Buffalo, N. Y.
30212	Barge	Adelphi	357	357	6	1900	Brooklyn, N. Y.	Rouses Point, N. Y.
168215	do.	Adelphi	247	247	1	1900	Brooklyn, N. Y.	New London, Conn.
165619	do.	Adelphi	378	378	1	1900	Kingston, N. Y.	Albany, N. Y.
105102	do.	Advance	438	438	2	1900	Kingston, N. Y.	Boston, Mass.
162673	do.	Advance	351	351	1	1900	Kingston, N. Y.	Milwaukee, Wis.
105483	House boat	Agnes	30	28	0	1871	New York, N. Y.	New York, N. Y.
163925	Canal boat	Agnes Egan	124	117	1	1909	Whitehall, N. Y.	New London, Conn.
164167	Barge	Agnes Hekey	132	125	1	1909	Watervliet, New York	New York, N. Y.
165690	do.	Agnes Howard	582	582	1	1911	Kingston, N. Y.	Do.
167225	do.	Agnes S. Hines	234	221	1	1918	do.	Do.
167706	do.	Agram	2,113	2,113	5	1910	West Point, Va.	Albany, N. Y.
162703	Scow	Ajax	242	160	6	1900	Hartford, Conn.	Philadelphia, Pa.
163850	do.	Ajax	384	384	6	1900	Superior, Wis.	Hartford, Conn.
165934	do.	Ajax	273	273	1	1914	Sault Ste. Marie, Mich.	Duluth, Minn.
30084	Barge	Akron	132	92	2	1897	Baltimore, Md.	Marquette, Mich.
166538	do.	Alaska	36	36	0	1889	Baltimore, Md.	Baltimore, Md.
162202	Scow	Alaskan	9	9	0	1889	San Francisco, Cal.	Wrangell, Alaska.
164366	Barge	Albany	166	166	0	1904	Seattle, Wash.	Seattle, Wash.
168959	do.	Albany	634	634	4	1907	Kingston, N. Y.	New York, N. Y.
30281	do.	Albany	419	388	1	1910	Wilmington, Del.	Do.
167351	do.	Albany	328	328	1	1902	Milford, Del.	Philadelphia, Pa.
166903	Canal boat	Albion	103	98	1	1918	Roundout, N. Y.	New York, N. Y.
164102	do.	Albion	103	98	1	1896	North Bay, N. Y.	Rouses Point, N. Y.
163358	do.	Albert G. Robert	103	98	1	1910	Waterford, N. Y.	Albany, N. Y.
30168	do.	Albert F. Jordan	107	99	1	1907	Champlain, N. Y.	Rouses Point, N. Y.
30067	Barge	Albert F. McWilliams	413	413	0	1898	Whitehall, N. Y.	Albany, N. Y.
165751	Canal boat	Albert J. Graves	102	92	0	1896	Port Richmond, N. Y.	Portland, Ore.
165636	Barge	ALBERT L. THOMBLEY	70	70	6	1911	Watervliet, N. Y.	Rouses Point, N. Y.
167186	do.	Albert P. Lilely	209	209	0	1894	Watervliet, N. Y.	Detroit, Mich.
163965	do.	Alice	30	30	0	1900	Watervliet, N. Y.	New York, N. Y.
166166	do.	Alden	316	303	0	1915	Albany, N. Y.	Fort Lavaca, Tex.
163597	Canal boat	Alden Roberts, Jr.	103	96	1	1912	North Bay, N. Y.	New York, N. Y.
164842	Barge	ALERT	107	107	2	1912	North Bay, N. Y.	Albany, N. Y.
30087	Canal boat	Alexander Bertrand	101	95	1	1897	Champlain, N. Y.	Buffalo, N. Y.
30291	Barge	ALEXANDER MAITLAND	3,351	2,998	10	1902	Buffalo, N. Y.	New York, N. Y.
30288	do.	Alex. J. Gibson	431	431	1	1901	Buffalo, N. Y.	Cleveland, Ohio.
167125	do.	Alfred Slegling	346	346	1	1914	Elkton, Md.	Philadelphia, Pa.
163287	Dredge	ALFRED E. HUNT	510	510	20	1907	Rockland Lake, N. Y.	New York, N. Y.
167380	Barge	Alfred E. Smith	241	229	1	1918	Port Huron, Mich.	Ogdensburg, N. Y.
167895	do.	Alfred F. Little	219	219	1	1918	Athens, N. Y.	New York, N. Y.
163424	do.	Alfred	500	500	1	1907	(S)	Do.
30390	do.	Alfred	292	292	1	1901	Perth Amboy, N. J.	Do.
167297	do.	Alice	250	250	2	1904	Sloatsburg, N. Y.	Do.
167790	do.	Alice	379	379	1	1920	Wilmington, Del.	Marblehead, Mass.
167139	Canal boat	Alice Foster	380	380	0	1917	Suffolk, Va.	New York, N. Y.
165194	do.	Alice Killian	107	100	1	1913	South Rondout, N. Y.	Do.
168032	Barge	Alice Sherklatt	373	373	0	1919	Rondout, N. Y.	Do.
162907	do.	Alice Tugno	354	354	1	1905	Kingston, N. Y.	Do.
166731	do.	Alice Thompson	247	240	1	1905	Rondout, N. Y.	Do.
30240	Dredge	Alice Vivian	710	710	15	1917	Cohoes, N. Y.	Albany, N. Y.
163469	Barge	Alice C. Fields	403	403	0	1888	Islip, N. Y.	Duluth, Minn.
30063	Canal boat	Alice T. Clark	116	111	1	1908	South Rondout, N. Y.	New York, N. Y.
167589	Barge	Alice E. Brodie	246	232	1	1891	Whitehall, N. Y.	Albany, N. Y.
163111	Scow	Alligator	14	14	0	1919	Watervliet, N. Y.	Do.
167806	do.	Alliant No. 1	46	46	1	1907	Bellingham, Wash.	Port Townsend, Wash.
167807	do.	Alliant No. 2	33	33	1	1920	Seattle, Wash.	Seattle, Wash.
						1920	do.	Do.

1 Formerly barge Harvest Home.
2 Formerly barge Anna H. Costella.
3 Formerly barge A Monk Bros.
4 Formerly barge A. A. M. Wettonberg, Jr.

5 Formerly barge E. R. Tatnall.
6 Formerly barge Flora May Lepina.
7 Formerly barge Ada L. Tice.

† Composite.
‡ Rebuilt, 1915.
§ Unknown.

UNRIGGED MERCHANT VESSELS OF THE UNITED STATES—Continued.

Official No.	Class.	Name of vessel.	Gross tonnage.	Net tonnage.	Crew.	When built.	Where built.	Home port (where permanent document issues).
162037	Barge	Allegheny	237	175	2	1903	Baltimore, Md.	Baltimore, Md.
167110	do	Allegheny	914	888	2	1917	Chesapeake City, Md.	Philadelphia, Pa.
167243	do	Allen Ferry	5	5	1	1912	Batesville, Ark.	St. Louis, Mo.
167239	do	Allen Ferry	7	7	1	1917	Wilton, Ark.	Do.
163536	Canal boat	Alonzo B. Generous	104	98	1	1908	Whitehall, N. Y.	Albany, N. Y.
30270	Barge	Alpino	311	260	2	1901	Baltimore, Md.	Baltimore, Md.
166224	Scow	Al Schofield No. 1	158	158	0	1916	Seattle, Wash.	Port Angeles, Wash.
208532	do	Alsek	31	31	0	1911	do	Seattle, Wash.
167941	House boat	Amaryllis	216	216	0	1920	Alexandria Bay, N. Y.	New York, N. Y.
1974	Barge	Amella	696	696	5	1870	Coco Bay, Oreg.	Seattle, Wash.
30092	do	Amella	160	152	1	1888	Brooklyn, N. Y.	New York, N. Y.
30166	do	Amella	283	269	1	1899	Gildersleeve, Conn.	Perth Amboy, N. J.
163516	Scow	America	75	75	2	1895	Perth Amboy, N. J.	Newark, N. J.
107433	Barge	AMERICAN (tanker)	836	753	9	1898	New York, N. Y.	Baltimore, Md.
30095	do	Americus	170	139	4	1898	Noank, Conn.	New Haven, Conn.
162068	Canal boat	Amos Yell	103	98	1	1903	Fort Ann, N. Y.	Albany, N. Y.
165767	do	Amos J. Senecal	130	112	1	1914	Champlain, N. Y.	Houses Point, N. Y.
30267	Barge	Amy R. Mack	256	261	0	1901	Perth Amboy, N. J.	New York, N. Y.
162300	do	Anaconda	152	152	1	1900	do	Do.
163529	Scow	Anacortes No. 1	10	10	0	1908	Anacortes, Wash.	Port Townsend, Wash.
163833	do	Anacortes No. 2	25	25	0	1909	do	Seattle, Wash.
163834	do	Anacortes No. 3	25	25	0	1909	do	Do.
163629	do	Andrew	383	383	1	1908	Sturgeon Bay, Wis.	Millwaukee, Wis.
166523	Barge	Andrew	316	310	0	1916	Gildersleeve, Conn.	Philadelphia, Pa.
166628	do	Andrew Bros	353	353	1	1913	Rockland Lake, N. Y.	New York, N. Y.
30292	do	Andrew Ferris	211	211	1	1902	Eddyville, N. Y.	Do.
165770	do	Andrew J. O'Brien	352	371	1	1914	Athens, N. Y.	Do.
30051	do	Andrew M. Church	278	264	2	1892	New Baltimore, N. Y.	Do.
30069	do	Angelo	225	225	1	1895	Port Richmond, N. Y.	Do.
162510	Canal boat	Angelus	104	98	1	1905	Whitehall, N. Y.	Albany, N. Y.
167688	Barge	Angola	628	628	2	1906	Ambridge, Pa.	New Orleans, La.
162603	Canal boat	Anita	262	262	1	1905	Morgan City, La.	Houston, Tex.
166396	Barge	Anita Nowlin	25	25	0	1912	Tyrone, Ky.	Louisville, Ky.
164386	Scow	Ann	7	7	0	1911	Seattle, Wash.	Port Townsend, Wash.
30204	Barge	Anna	284	271	0	1899	Gildersleeve, Conn.	New York, N. Y.
166155	do	Anna	169	169	0	1908	Brooklyn, N. Y.	Do.
167100	do	Anna	222	222	0	1917	Clinton, Tex.	Galveston, Tex.
167496	do	Anna	288	288	1	1899	Brooklyn, N. Y.	New York, N. Y.
164198	Canal boat	Anna Egan	106	99	1	1910	Rondout, N. Y.	Rouses Point, N. Y.
163600	Barge	Anna Gannon	387	387	1	1908	Tottenville, N. Y.	New York, N. Y.
162617	do	Anna L.	397	397	1	1905	Rondout, N. Y.	Boston, Mass.
168001	do	Anna Mae	162	162	1	1899	Tonawanda, N. Y.	Albany, N. Y.
163132	do	Anna Murphy	284	284	1	1907	South Rondout, N. Y.	New York, N. Y.
162077	do	Anna O'Boyle	351	351	1	1903	do	Do.
165674	do	Anna R.	314	314	1	1913	Kingston, N. Y.	Do.
162354	Canal boat	Anna B. Martin	105	99	1	1904	Watervliet, N. Y.	Albany, N. Y.
166985	do	Anna E. Murray	117	113	1	1912	Schuylerville, N. Y.	Do.
30071	do	Anna J. Tryon	116	116	1	1891	Fort Edward, N. Y.	New York, N. Y.
164906	do	Anna M. Dalton	106	99	1	1912	Rondout, N. Y.	Albany, N. Y.
162376	Barge	Anna M. Fahy	315	315	0	1903	Kingston, N. Y.	New York, N. Y.
162387	do	Anna M. McNally	424	424	1	1905	Elkton, Md.	Wilmington, Del.
162038	do	Anna S. Carroll	310	310	0	1903	Kingston, N. Y.	New York, N. Y.
103604	do	Annette	18	18	1	1908	Port Neches, Tex.	Port Arthur, Tex.
105995	Scow	Annie	43	48	0	1915	La Conner, Wash.	Seattle, Wash.
163423	Barge	Annie B.	200	200	1	1901	Brooklyn, N. Y.	New York, N. Y.
162031	Canal boat	Annie Gannon	101	96	1	1892	Whitehall, N. Y.	Rouses Point, N. Y.
166241	Barge	ANNIE JANE	13	13	0	1916	Knoxville, Tenn.	Chattanooga, Tenn.
30218	Canal boat	Annie Murphy	104	99	1	1900	Whitehall, N. Y.	Albany, N. Y.
162300	do	Annie E. Embrey	431	431	1	1905	Elkton, Md.	Baltimore, Md.
162512	do	Annie L. Ward	106	99	1	1905	Whitehall, N. Y.	Albany, N. Y.
168033	Barge	Annie M. Howard	211	241	1	1920	Athens, N. Y.	Do.
166314	Canal boat	Anson	316	310	0	1916	Gildersleeve, Conn.	Hartford, Conn.
30098	Barge	Anthony Houck	247	247	1	1898	Jersey City, N. J.	New York, N. Y.
166145	do	Anthony McCue	485	485	0	1914	Kingston, N. Y.	Do.
163411	do	Anthony O'Boyle	381	381	1	1907	do	Do.
29821	do	Anthracite	277	263	3	1873	do	Boston, Mass.
61137	do	Antietam	375	375	2	1896	Elkton, Md.	Philadelphia, Pa.
162742	do	Antietam	230	230	2	1906	Port Richmond, N. Y.	Baltimore, Md.
30091	do	Antoinette	115	115	1	1897	Perth Amboy, N. J.	Perth Amboy, N. J.
163218	do	Anvik	198	198	1	1907	Seattle, Wash.	Eagle, Alaska.
108010	do	APACHE	123	123	0	1916	Ambridge, Pa.	Port Arthur, Tex.
163256	Scow	Apex No. 1	15	15	0	1907	Anacortes, Wash.	Port Townsend, Wash.
163760	do	Apex No. 3	7	7	1	1909	do	Do.
163800	do	Apex No. 4	5	5	0	1909	do	Do.
163801	do	Apex No. 5	5	5	0	1909	do	Do.
164628	do	Apex No. 6	26	20	0	1911	Bellingham, Wash.	Do.

† Formerly canal boat Magdalena Miller.
† Rebuilt 1909.

‡ Formerly (a) St. a. America.
(b) Haitian st. a. America.

‡ Formerly bargo Villanova.

UNRIGGED MERCHANT VESSELS OF THE UNITED STATES—Continued.

Official No.	Class.	Name of vessel.	Gross tonnage	Net tonnage.	Crew.	When built.	Where built.	Home port (where permanent document issues).
164629	Scow	Apex No. 7.	26	26	0	1911	Bellingham, Wash.	Port Townsend, Wash.
165205	do.	Apex No. 8.	32	32	0	1913	Anacortes, Wash.	Do.
165273	do.	Apex No. 9.	32	32	0	1913	do.	Do.
165330	do.	Apex No. 10.	32	32	0	1913	do.	Do.
165096	do.	Apex No. 11.	8	8	0	1913	do.	Do.
165377	do.	Apex No. 12.	5	5	0	1913	do.	Do.
165378	do.	Apex No. 13.	5	5	0	1913	do.	Do.
165379	do.	Apex No. 14.	5	5	0	1913	do.	Do.
166708	do.	Apex No. 15.	12	12	0	1917	do.	Seattle, Wash.
166737	do.	Apex No. 16.	44	44	0	1917	do.	Do.
166916	do.	Apex No. 17.	32	32	0	1917	do.	Do.
166917	do.	Apex No. 18.	32	32	0	1917	do.	Do.
166923	do.	Apex No. 19.	32	32	0	1917	do.	Do.
166924	do.	Apex No. 20.	32	32	0	1917	do.	Do.
34449	Barge	Appomattox.	298	298	1	1894	Elkton, Md.	Philadelphia, Pa.
29812	Scow	April.	130	131	2	1871	Brooklyn, N. Y.	New York, N. Y.
166705	Canal boat	Aquebogue.	138	138	1	1894	North Bay, N. Y.	Do.
53285	Barge	Aquila.	324	324	1	1899	Elkton, Md.	Philadelphia, Pa.
30252	do.	Araby.	144	120	2	1891	Port Richmond, N. Y.	Baltimore, Md.
162521	House boat	Arcadia.	116	110	2	1895	Totterville, N. Y.	New York, N. Y.
30307	Barge	Archibald McNeil, Jr.	431	431	1	1891	Roundout, N. Y.	Do.
167651	do.	Argonne.	328	328	1	1909	New Bern, N. C.	Do.
53305	Scow	Arizona.	129	129	1	1890	Perth Amboy, N. J.	Do.
162850	Barge	Arizona.	923	923	1	1899	Win-Jow, Wash.	St. Michael, Alaska.
165158	do.	Arizona.	245	245	1	1913	Brooklyn, N. Y.	New York, N. Y.
163157	do.	Ark.	53.	53	1	1899	Alexandria Bay, N. Y.	Ogdensburg, N. Y.
165669	Canal boat	Armand G. Auger.	100	94	1	1911	Waterford, N. Y.	Albany, N. Y.
167130	Scow	Arnold No. 1.	17	17	0	1917	Seattle, Wash.	Seattle, Wash.
105940	Barge	Arrow.	31	31	1	1879	Oshkosh, Wis.	Milwaukee, Wis.
30253	Scow	Arthur.	47	47	0	1891	Port Townsend, Wash.	Seattle, Wash.
164021	Barge	Arthur II.	331	331	1	1910	Perth Amboy, N. J.	New York, N. Y.
165019	Canal boat	Arthur McMullen.	104	95	1	1895	Smiths Basin, N. Y.	Albany, N. Y.
163248	Barge	Arthur Rust.	360	360	0	1877	Win-Jow, Wash.	Seattle, Wash.
30243	Canal boat	Arthur A. Senecal.	104	99	0	1899	Champlain, N. Y.	New York, N. Y.
167575	Barge	Arthur J. Littlejohn.	451	444	1	1919	Albany, N. Y.	Albany, N. Y.
166193	do.	Arthur L. Haber.	420	420	0	1905	Kingston, N. Y.	New York, N. Y.
162265	do.	Arthur R. Cullen.	216	216	1	1901	Roundout, N. Y.	Do.
168226	Canal boat	Arthur W. Knight.	145	145	1	1899	Tonawanda, N. Y.	Albany, N. Y.
30151	do.	Arthur and Eddio.	110	104	0	1898	Whitehall, N. Y.	New York, N. Y.
162093	Barge	Arthur & Mildred.	357	357	1	1893	Roundout, N. Y.	Do.
107494	do.	Asenath.	301	301	1	1879	Brooklyn, N. Y.	Do.
30219	do.	Ash.	141	141	1	1899	Portsmouth, Va.	Norfolk, Va.
167722	Scow	ASTORE.	247	247	1	1911	Newport News, Va.	Buffalo, N. Y.
163385	Barge	Astoria.	480	480	0	1897	South Roundout, N. Y.	New York, N. Y.
30076	do.	Athens.	153	113	2	1893	Athens, N. Y.	Do.
103466	do.	Atlanta.	172	172	1	1897	Kingston, N. Y.	Do.
30299	do.	Atlantic.	399	399	2	1901	Elkton, Md.	Baltimore, Md.
165831	do.	Atlantic.	445	445	1	1899	Roundout, N. Y.	New York, N. Y.
162096	do.	Atlas.	392	392	1	1893	Elkton, Md.	Philadelphia, Pa.
164660	Scow	Atlas.	209	209	1	1891	New London, Conn.	New London, Conn.
166292	do.	Atlas.	474	474	1	1894	Buffalo, N. Y.	Buffalo, N. Y.
1027	Barge	Atmosphere.	275	261	3	1893	Man, Ohio.	Port Huron, Mich.
162422	Canal boat	Aubrey E. Meyer.	104	98	1	1895	Whitehall, N. Y.	Rouses Point, N. Y.
3076	Barge	Auburn.	1,165	1,152	2	1895	Cleveland, Ohio.	Marquette, Mich.
163341	do.	August.	155	155	2	1897	Brooklyn, N. Y.	New York, N. Y.
163467	do.	Augusta.	191	191	1	1897	Kingston, N. Y.	Do.
166000	do.	Augusta R.	303	303	0	1891	Roundout, N. Y.	Do.
30207	do.	Augusto.	165	165	1	1899	Brooklyn, N. Y.	Do.
166580	do.	Angus Line O'Connor.	447	447	1	1916	Roundout, N. Y.	Albany, N. Y.
164682	Canal boat	Augustus Rogner.	106	99	1	1911	do.	Do.
166447	do.	Augustus A. Swan.	110	110	0	do.	New York, N. Y.	New York, N. Y.
168105	Scow	Auk Harbor No. 1.	20	20	0	1919	Auk Harbor, Alaska.	Juneau, Alaska.
168106	do.	Auk Harbor No. 2.	28	28	0	1919	do.	Do.
29499	Barge	Aunt Kate.	257	244	1	1869	Coxsackie, N. Y.	New York, N. Y.
29736	do.	Aunt Mary.	269	258	1	1872	do.	Do.
162008	Canal boat	Aurora.	102	97	1	1903	Champlain, N. Y.	Rouses Point, N. Y.
165183	Barge	Austlin.	175	175	1	1913	Brooklyn, N. Y.	New York, N. Y.
166450	do.	Austlin.	245	245	1	1916	Roundout, N. Y.	Do.
166491	Canal boat	Austlin L. Tucker.	111	105	1	1916	do.	Albany, N. Y.
166764	Barge	Auto.	8	8	1	1917	McGregor, Iowa.	Dubuque, Iowa.
168027	Scow	Avick.	261	261	2	1914	Newport News, Va.	Buffalo, N. Y.
168194	do.	Azalca.	6	6	0	1921	Anacortes, Wash.	Seattle, Wash.
B.								
165985	Scow	B.	203	203	1	1910	Baltimore, Md.	Baltimore, Md.
169945	do.	†B. 1.	433	433	1	1906	Buffalo, N. Y.	Buffalo, N. Y.
166684	do.	†B. 1.	206	206	1	1917	Baltimore, Md.	Baltimore, Md.
164946	do.	†B. 2.	453	483	1	1906	Buffalo, N. Y.	Buffalo, N. Y.

1 Formerly barge Confidence.

2 Formerly barge Orion.

3 Formerly barge Old Dominion.

4 Formerly barge Slims.

5 Formerly barge M. T. & T. Co. No. 1.

† Steel.

‡ Rebuilt, 1902.

§ Rebuilt, 1915.

¶ Rebuilt, 1920.

UNRIGGED MERCHANT VESSELS OF THE UNITED STATES—Continued.

Official No.	Class.	Name of vessel.	Gross tonnage.	Net tonnage.	Crew.	When built.	Where built.	Home port (where permanent document issues).
164706	Scow	B. 2.	206	206	1	1917	Baltimore, Md.	Baltimore, Md.
164933	do	B. 3.	315	315	1	1908	Buffalo, N. Y.	Buffalo, N. Y.
166729	do	B. 3.	211	206	1	1917	Baltimore, Md.	Baltimore, Md.
164934	do	B. 4.	315	315	1	1908	Buffalo, N. Y.	Buffalo, N. Y.
166903	do	B. 4.	211	206	1	1917	Baltimore, Md.	Baltimore, Md.
167566	do	B. 5.	224	224	1	1919	do	do
165001	do	B. 6.	30	30	1	1906	Buffalo, N. Y.	Buffalo, N. Y.
167839	do	B. 6.	228	223	1	1919	Baltimore, Md.	Baltimore, Md.
164935	do	B. 8.	139	139	1	1901	Bay City, Mich.	Buffalo, N. Y.
31714	do	B. B.	24	24	0	1902	Whatcom, Wash.	Juneau, Alaska.
163510	Barge	B. Redcan.	372	372	1	1907	Kingston, N. Y.	New York, N. Y.
162514	do	B. West	122	122	0	1905	Buffalo, N. Y.	Detroit, Mich.
167377	do	B. A. Murray	253	246	1	1918	Cohoes, N. Y.	Albany, N. Y.
164129	Scow	B. B. No. 1.	202	202	0	1905	Toledo, Ohio.	Toledo, Ohio.
164130	do	B. B. No. 2.	202	202	0	1905	do	do
164131	do	B. B. No. 3.	157	157	0	1898	do	do
164132	do	B. B. No. 4.	157	157	1	1898	do	do
164133	do	B. B. No. 5.	157	157	1	1898	do	do
164134	do	B. B. No. 6.	157	157	1	1898	do	do
31730	Barge	B. C. Hendrickson	218	218	1	1902	Rondout, N. Y.	Philadelphia, Pa.
165410	Scow	B. C. Co. 3.	12	12	0	1913	Seattle, Wash.	Seattle, Wash.
165420	do	B. C. Co. 4.	12	12	0	1913	do	do
31566	do	B. C. Co. No. 46.	291	291	1	1896	Hoboken, N. J.	New York, N. Y.
31567	do	B. C. Co. No. 47.	322	322	1	1896	do	do
31574	Barge	B. C. Co. No. 48.	213	213	1	1897	Brooklyn, N. Y.	do
164449	Canal boat	B. J. & B. E. Hanley	106	99	1	1911	Rondout, N. Y.	Albany, N. Y.
162071	Scow	B. D. Brown	144	144	0	1903	Seattle, Wash.	Seattle, Wash.
31599	do	B. No. 5.	63	63	1	1882	Sault Ste. Marie, Mich.	Duluth, Minn.
31609	do	B. No. 17.	122	122	1	1898	West Superior, Wis.	do
31611	do	B. No. 19.	169	169	1	1899	do	do
31612	do	B. No. 20.	167	167	1	1899	do	do
31637	do	B. No. 21.	398	398	1	1900	do	do
31685	do	B. No. 22.	399	399	1	1901	do	do
31657	do	B. O. No. 3.	19	19	0	1900	Blaine, Wash.	Port Townsend, Wash.
31658	do	B. O. No. 4.	19	19	0	1900	do	do
31659	do	B. O. No. 5.	16	16	0	1900	do	do
31660	do	B. O. No. 6.	16	16	0	1900	do	do
31661	do	B. O. No. 7.	9	9	0	1900	do	do
31682	do	B. O. No. 8.	9	9	0	1900	do	do
31663	do	B. O. No. 9.	9	9	0	1900	do	do
31664	do	B. O. No. 10.	9	9	0	1900	do	do
164702	do	B. O. Co. No. 1.	6	6	0	1907	Olympia, Wash.	Tacoma, Wash.
164703	do	B. O. Co. No. 2.	6	6	0	1910	do	do
164773	do	B. O. Co. No. 3.	7	7	0	1904	do	do
166034	do	B. P. Co. No. 1.	26	26	0	1915	Bellingham, Wash.	Seattle, Wash.
166382	Barge	B. P. Co. No. 1.	24	24	0	1910	Ketchikan, Alaska	Ketchikan, Alaska.
166230	Scow	B. S. P. Co. No. 1.	18	18	0	1916	Seattle, Wash.	Seattle, Wash.
166231	do	B. S. P. Co. No. 2.	12	12	0	1916	do	do
167661	do	B. P. Co. No. 2.	23	23	1	1919	Ketchikan, Alaska	Ketchikan, Alaska.
166816	do	B. & A. No. 1.	79	79	0	1911	Seattle, Wash.	Seattle, Wash.
166816	do	B. & A. No. 2.	71	71	0	1911	do	do
166817	do	B. & A. No. 4.	63	63	1	1911	do	do
31720	do	B. & F.	18	18	0	1902	Beach, Wash.	Port Townsend, Wash.
31717	do	B. & O. No. 1.	30	30	0	1902	Anacortes, Wash.	Seattle, Wash.
31718	do	B. & O. No. 2.	30	30	0	1902	do	do
163453	Barge	Baby Blue	463	463	1	1917	South Portland, N. Y.	New York, N. Y.
168045	do	Babylonla	136	136	1	1910	Tarrytown, N. Y.	do
53266	do	BADGER (tanker)	1,296	1,218	5	1914	Superior, Wis.	do
164259	Scow	Badger	11	11	0	1910	Quincy, Alaska	Seattle, Wash.
165812	do	Badger	363	352	10	1911	Duluth, Minn.	Detroit, Mich.
167576	Barge	Bagnell Ferry	11	11	1	1914	Highland, Mo.	St. Louis, Mo.
167911	do	Bahama	160	160	2	1910	Larrysburg, N. Y.	New York, N. Y.
31727	do	Ballley	349	349	1	1896	Elkton, Md.	Norfolk, Va.
165757	Scow	Ballard Marine Ry. (Inc.) No. 1.	38	38	0	1914	Seattle, Wash.	Seattle, Wash.
31444	Barge	Balloon	327	311	0	1881	Perth Amboy, N. J.	New York, N. Y.
162323	do	Baltic	319	319	0	1904	Eddyville, N. Y.	do
31726	do	Baltimore	369	369	2	1900	Elkton, Md.	Wilmington, Del.
167793	do	Bango	2,113	2,113	5	1919	Quantico, Va.	Philadelphia, Pa.
31629	do	Bangor	166	119	1	1900	Brooklyn, N. Y.	New York, N. Y.
31694	Scow	Barge No. 1.	94	94	0	1901	Seattle, Wash.	Seattle, Wash.
31696	do	Barge No. 2.	94	94	0	1901	do	do
164207	Barge	Barge No. 2.	82	82	1	1909	Ortonville, Minn.	St. Paul, Minn.
31695	Scow	Barge No. 3.	96	96	0	1901	Seattle, Wash.	Seattle, Wash.
167656	Barge	Barge No. 3.	90	90	2	1910	Brown Valley, Minn.	St. Paul, Minn.
31699	Scow	Barge No. 4.	94	94	0	1901	Seattle, Wash.	Seattle, Wash.
31701	do	Barge No. 5.	65	65	0	1901	do	do
31702	do	Barge No. 6.	65	65	0	1901	do	do
31704	do	Barge No. 7.	166	166	0	1901	do	do
167950	Barge	Barge 19.	238	238	1	1909	Clyde, N. Y.	New York, N. Y.
167951	do	Barge 20.	29	29	1	1910	do	do

1 Formerly barge 110.

UNRIGGED MERCHANT VESSELS OF THE UNITED STATES—Continued.

Official No.	Class.	Name of vessel.	Gross tonnage.	Net tonnage.	Crew.	When built.	Where built.	Home port (where permanent document issues).
167578	Barge	Barnogat	914	888	3	1919	Elkton, Md.	Philadelphia, Pa.
163418	do	Barfley Bios	203	203	1	1901	Brooklyn, N. Y.	New York, N. Y.
166745	do	Barlow	148	148	1	1913	Rondout, N. Y.	Do.
165536	Scow	Baspaco	201	195	0	1913	Perth Amboy, N. J.	Perth Amboy, N. J.
167395	Barge	Batesville	9	9	1	1918	Batesville, Ark.	St. Louis, Mo.
166663	do	Baxter	102	102	1	1918	Augusta, Ark.	New York, N. Y.
167216	do	Bay Ferry	5	5	1	1918	Parkin, Ark.	St. Louis, Mo.
167251	do	Bay Ferry	9	9	1	1918	Kingston, N. Y.	Do.
163401	do	Bay Ridge	372	372	1	1907	Brooklyn, N. Y.	New York, N. Y.
167925	do	Beacon Barge No. 1 Boston	373	373	0	1920	Newburgh, N. Y.	Do.
165123	do	Beacon Barge No. 2	504	504	2	1921	Dutch Harbor, Alaska	Boston, Mass.
31593	do	Bear	289	289	0	1898	Fort Ann, N. Y.	Eagle, Alaska.
37527	Canal boat	Beatrice Sullivan	100	95	1	1889	Ecorse, Mich.	Rouses Point, N. Y.
166284	Barge	BEAUMEN No. 7	639	639	0	1915	Detroit, Mich.	Detroit, Mich.
163939	Scow	Beaublen No. 4	348	348	0	1903	do	Do.
163940	do	Beaublen No. 5	273	273	0	1904	do	Do.
163941	do	Beaublen No. 6	709	709	0	1907	do	Do.
167810	do	Beauchairo No. 1	31	31	0	1920	Bellingham, Wash.	Portland, Ore.
163973	Barge	Beaufort	445	445	1	1909	Elkton, Md.	Philadelphia, Pa.
165442	do	Beaumont	157	157	1	1913	Kingston, N. Y.	New York, N. Y.
166157	do	Beaumont	245	245	1	1916	Rondout, N. Y.	Do.
162437	do	Beaver	761	761	1	1905	Winslow, Wash.	St. Michael, Alaska.
31639	Scow	Beaver No. 1	22	22	0	1900	Blaine, Wash.	Port Townsend, Wash.
31640	do	Beaver No. 2	22	22	0	1900	do	Do.
31641	do	Beaver No. 3	22	22	0	1900	do	Do.
31642	do	Beaver No. 4	22	22	0	1900	do	Do.
31045	do	Beaver No. 6	22	22	0	1900	do	Do.
31040	do	Beaver No. 7	24	24	0	1900	do	Do.
31647	do	Beaver No. 8	24	24	0	1900	do	Do.
167328	Barge	Bedouin	431	431	0	1917	South Rondout, N. Y.	New York, N. Y.
31668	Scow	Bee No. 2	21	21	0	1900	Anacortes, Wash.	Port Townsend, Wash.
31672	do	Bee No. 4	21	21	0	1900	do	Do.
31694	Barge	Bell	195	189	2	1898	Catskill, N. Y.	New York, N. Y.
166552	do	Bellfire	311	311	1	1916	Brooklyn, N. Y.	Baltimore, Md.
166551	do	Bellport	441	441	1	1916	South Rondout, N. Y.	New York, N. Y.
81313	do	Bellingham	338	224	3	1891	Portland, Ore.	Ketchikan, Alaska.
166716	do	Bellport	265	265	2	1917	Elizabethport, N. J.	New York, N. Y.
167046	do	Belmonte	355	355	0	1917	Brooklyn, N. Y.	Do.
166203	do	Belton	146	146	1	1913	Rondout, N. Y.	Do.
31729	do	Ben	369	361	1	1903	Pensacola, Fla.	Pensacola, Fla.
31511	do	Ben Brink	317	317	3	1888	Detroit, Mich.	Duluth, Minn.
165428	do	Benicia	232	225	1	1913	Brooklyn, N. Y.	New York, N. Y.
163524	Canal boat	Benj. H. Bascom	121	115	1	1908	Whitehall, N. Y.	Albany, N. Y.
167459	Barge	Benj. H. Warrford	521	521	0	1918	Rondout, N. Y.	New York, N. Y.
31722	do	Bennie	259	225	1	1902	Wilmington, Del.	Philadelphia, Pa.
164930	do	BENNINGTON	913	824	6	1891	Chester, Pa.	San Francisco, Cal.
165014	Canal boat	Bernard E. Bird	148	148	3	1908	Durhamville, N. Y.	Buffalo, N. Y.
164953	House boat	Bornice	25	25	1	1912	Alexandria Bay, N. Y.	Cape Vincent, N. Y.
31709	Scow	Bert	45	45	0	1901	Port Townsend, Wash.	Port Townsend, Wash.
166422	Barge	Bert	539	550	3	1916	Gulfport, Miss.	Gulfport, Miss.
164923	do	Bertell W. King	201	201	1	1901	Perth Amboy, N. J.	New York, N. Y.
167156	do	Bertha	339	339	0	1917	Norfolk, Va.	Do.
163623	Canal boat	Bertha Miner	105	99	1	1908	Schuylerville, N. Y.	Albany, N. Y.
163011	Barge	Bertha S. Grill	350	350	1	1895	South Rondout, N. Y.	New York, N. Y.
162990	do	Bessomer	151	104	2	1900	Baltimore, Md.	Baltimore, Md.
31596	do	Bessie	338	323	10	1899	Gildersleeve, Conn.	New York, N. Y.
164411	Scow	Bessie	21	21	0	1911	Langley, Wash.	Port Townsend, Wash.
166912	Barge	Bessie	300	300	1	1899	Brooklyn, N. Y.	New York, N. Y.
167976	do	Bessie	8	8	1	(†)	Grafton, Ill.	St. Louis, Mo.
168219	Canal boat	Bessie	125	125	1	1921	Cohoes, N. Y.	Albany, N. Y.
165285	Barge	Bessie Dollar	38	38	1	1913	St. Paul, Minn.	St. Paul, Minn.
165617	do	Bessie Fahy	415	415	1	1912	South Rondout, N. Y.	New York, N. Y.
31590	Scow	Botsey	7	7	0	1896	Anacortes, Wash.	Seattle, Wash.
167509	Barge	Botsey	8	8	2	1917	San Diego, Cal.	Los Angeles, Cal.
167945	do	Betty	512	512	1	1920	South Rondout, N. Y.	New York, N. Y.
163231	do	Botty	246	246	1	1921	Whitehall, N. Y.	Albany, N. Y.
167261	do	Betty E. Egan	240	228	1	1918	Kingston, N. Y.	Do.
31724	Scow	Big Sandy	185	185	0	1902	Port Blakeley, Wash.	Seattle, Wash.
31623	do	Bill	13	13	0	1899	Anacortes, Wash.	Do.
162298	do	Bill	10	10	0	1904	Port Townsend, Wash.	Port Townsend, Wash.
164136	do	Bill	13	13	0	1910	Seattle, Wash.	Do.
168112	Barge	Bill	107	107	1	1921	Moss Point, Miss.	New Orleans, La.
162052	Scow	Bill Bailey	27	27	0	1903	Loring, Alaska.	Ketchikan, Alaska.
166798	Barge	Bill Hughes	490	481	1	1917	Kingston, N. Y.	Albany, N. Y.
167001	Scow	Billy	23	23	0	1917	Sulzer, Alaska	Sulzer, Alaska.

† Formerly canal boat F. W. Stark.
† Unknown.

‡ Formerly barge (a) Snob.
(b) Hattie Scully.

‡ Formerly st. s. Willapa.
‡ Formerly barge Henry R.

UNRIGGED MERCHANT VESSELS OF THE UNITED STATES—Continued.

Official No.	Class.	Name of vessel.	Gross tonnage.	Net tonnage.	Crew.	When built.	Where built.	Home port (where permanent document issues).
168000	Barge	Billy	608	608	1	1920	South Rondout, N. Y.	New York, N. Y.
167783	Scow	Bilrite	172	172	0	1919	Tacoma, Wash.	Tacoma, Wash.
165032	do	Bingo	14	14	0	1912	Hempstead, Wash.	Port Townsend, Wash.
162233	Canal boat	Bird S. Coler	103	98	1	1911	Champion, N. Y.	Rouses Point, N. Y.
165570	Barge	Biscayne	473	473	1	1911	Elkton, Md.	Philadelphia, Pa.
164536	Dredge	Bismarck	431	431	21	1911	Mable, Ala.	Plymouth, Mass.
168308	Barge	Bl.	396	396	1	1912	Kirston, N. Y.	New York, N. Y.
160154	Scow	Black Bat	9	9	0	1915	Anacostia, Wash.	Seattle, Wash.
169037	do	Black Hawk	53	53	1	1920	Payson, Wash.	Marquette, Mich.
31580	do	Blakeley No. 1	190	190	1	1893	Port Blakely, Wash.	Seattle, Wash.
31633	Canal boat	Blanche Connors	105	99	1	1900	Whitehall, N. Y.	Albany, N. Y.
31634	do	Blanche Howard	104	99	1	1899	do	do
163947	Barge	Bloomfield	483	483	0	1913	Perth Amboy, N. J.	New York, N. Y.
165965	do	Blow	11	11	0	1915	Knoxville, Tenn.	Chattanooga, Tenn.
163571	do	Blue Band	463	463	1	1907	South Rondout, N. Y.	New York, N. Y.
163312	do	Blue Beard	398	398	1	1907	do	do
162334	do	Blue Bell	401	401	1	1904	Rondout, N. Y.	do
31628	do	Blue Bird	249	249	1	1899	do	do
167987	do	Blue Bird	936	936	0	1900	Portland, Oreg.	Portland, Oreg.
162615	do	Blue Bonnet	522	522	1	1905	Rondout, N. Y.	New York, N. Y.
42853	do	Blue Boy	526	512	1	1901	Gldersleeve, Conn.	do
59582	do	Blue Cabin	397	384	1	1901	Perth Amboy, N. J.	do
163788	do	Blue Coat	440	436	1	1909	South Rondout, N. Y.	do
164282	do	Blue Crest	931	907	1	1910	Gldersleeve, Conn.	do
165825	do	Blue Diamond	524	524	1	1914	Kingston, N. Y.	do
163659	do	Blue Feather	608	588	2	1908	Gldersleeve, Conn.	do
163808	do	Blue Flower	331	331	1	1899	Perth Amboy, N. J.	do
166167	do	Blue Grl.	435	423	1	1915	South Rondout, N. Y.	do
163617	do	Blue Gown	608	588	1	1908	Gldersleeve, Conn.	do
166998	do	Blue Grant	507	507	0	1917	Kingston, N. Y.	do
163789	do	Blue Haven	417	417	0	1909	South Rondout, N. Y.	do
168035	do	Blue Heron	553	553	1	1920	Kingston, N. Y.	do
164709	do	Blue Hummer	304	304	1	1911	South Rondout, N. Y.	do
167372	do	Blue Ink	522	522	1	1918	do	do
163605	do	Blue Jacket	503	503	1	1908	do	do
163366	do	Blue Jay	462	462	1	1907	do	do
163441	do	Blue Jeans	593	578	1	1908	Gldersleeve, Conn.	do
168016	do	Blue Knight	553	553	1	1920	Kingston, N. Y.	do
163303	do	Blue Line	594	579	0	1907	South Rondout, N. Y.	do
36912	do	Blue Moon	363	344	1	1899	do	do
162001	do	Blue Mountain	691	691	1	1903	Rondout, N. Y.	do
165816	do	Blue Oak	495	495	1	1914	do	do
46607	do	Blue Ocean	349	332	1	1902	Gldersleeve, Conn.	do
168041	do	Blue Peter	463	463	2	1920	Kingston, N. Y.	do
46583	do	Blue Point	300	300	0	1900	Rondout, N. Y.	do
164036	do	Blue Ribbon	423	423	1	1910	Perth Amboy, N. J.	do
162614	do	Blue Ridge	524	524	0	1905	Rondout, N. Y.	do
42736	Scow	Blue Rock	269	260	0	1893	Perth Amboy, N. J.	do
165807	Barge	Blue Seal	505	505	1	1914	Kingston, N. Y.	do
167114	do	Blue Signet	521	521	1	1917	do	do
59601	do	Blue Star	627	612	3	1902	Perth Amboy, N. J.	do
164693	do	Blue Streak	296	296	1	1911	South Rondout, N. Y.	do
165798	do	Blue Thistle	515	515	1	1914	Kingston, N. Y.	do
166106	do	Blue Water	480	490	1	1915	do	do
167921	do	Blue Whale	535	535	1	1920	Athens, N. Y.	do
163588	Scow	Bluff	25	25	0	1907	Nome, Alaska.	Nome, Alaska.
168046	Barge	Bluff City	14	11	1	1920	Crocketts Bluff, Ark.	St. Louis, Mo.
217654	do	Bluffton (T)	2,405	2,199	14	1919	Houston, Tex.	Galveston, Tex.
167489	do	Bob	593	593	1	1919	South Rondout, N. Y.	New York, N. Y.
163103	Scow	Bob Cook	224	202	4	1907	Duluth, Minn.	Millwaukee, Wis.
166849	Barge	Bob Hughes	432	432	1	1917	Brooklyn, N. Y.	New York, N. Y.
162045	do	Robby Ho.	379	371	1	1903	Pensacola, Fla.	Pensacola, Fla.
167346	do	Bofasco	418	418	0	1918	Kingston, N. Y.	Perth Amboy, N. J.
163100	Scow	Bolcom No. 1	94	94	0	1907	Ballard, Wash.	Seattle, Wash.
163141	do	Bolcom No. 2	99	99	0	1907	do	do
163512	do	Bolcom No. 3	28	28	0	1908	Seattle, Wash.	do
163708	do	Bolcom No. 4	105	105	0	1908	do	do
163756	do	Bolcom No. 5	104	104	0	1909	do	do

- 1 Formerly barge Gulnan, Bernard.
2 Formerly barge Sally Mestek.
3 Formerly barge Klickitat.
4 Formerly barge Hurricane.
5 Formerly barge Typhoon.
6 Formerly barge Frances Scully.
7 Formerly barge Ida Woods.
8 Formerly barge Frank P. Scully.
9 Formerly barge John E. Scully.

- 10 Formerly barge James H. Scully.
11 Formerly barge Brian Feeney.
12 Formerly barge A. E. Mitchell.
13 Formerly barge Eva.
14 Formerly barge Julia.
15 Formerly barge Janet.
16 Formerly barge Jack T. Scully.
17 Formerly scow Henry Bell.

- 18 Formerly barge Thomas Horan, Jr.
19 Formerly barge Terrible.
20 Formerly barge Rose M. Feeney.
21 Formerly barge Mary Horan.
22 Formerly barge B. M. I. No. 1.
23 Formerly barge B. M. I. No. 2.
24 Formerly barge B. M. I. No. 3.
25 Formerly barge B. M. I. No. 4.
26 Formerly barge B. M. I. No. 5.

UNRIGGED MERCHANT VESSELS OF THE UNITED STATES—Continued.

Official No.	Class.	Name of vessel.	Gross tonnage.	Net tonnage.	Crew.	When built.	Where built.	Home port (where permanent document issues).
164468	Scow	Holcom No. 6	120	120	0	1911	Seattle, Wash.	Seattle, Wash.
164469	do.	Holcom No. 7	120	120	0	1911	do.	Do.
164611	do.	Holcom No. 8	63	63	0	1911	do.	Do.
164641	do.	Holcom No. 9	112	112	0	1911	do.	Do.
164689	do.	Holcom No. 10	116	116	0	1911	do.	Do.
165531	do.	Holcom No. 11	197	197	0	1913	do.	Do.
165556	do.	Holcom No. 12	193	193	0	1913	do.	Do.
165583	do.	Holcom No. 13	156	156	0	1914	do.	Do.
167360	do.	Holcom No. 14	57	57	0	1918	do.	Do.
162189	Barge	Romanza	27	27	0	1904	do.	Nome, Alaska.
166204	do.	Ronham	197	197	1	1913	Rondout, N. Y.	New York, N. Y.
3554	do.	Bonita	73	73	2	1892	Deloit, Mich.	Milwaukee, Wis.
167780	Scow	Bonita	10	10	0	1919	Seattle, Wash.	Tacoma, Wash.
167371	do.	Booth No. 1	20	20	0	1917	Seattle, Wash.	Seattle, Wash.
167174	do.	Booth No. 2	17	17	0	1918	Port Hadlock, Wash.	Do.
107870	Barge	Borden	230	222	2	1920	Westlake, La.	Morgan City, La.
165883	do.	Bordentown	243	223	1	1915	Cranford Hill, N. J.	Philadelphia, Pa.
31467	do.	Boston	115	109	1	1883	Brooklyn, N. Y.	New York, N. Y.
164367	do.	Boston	164	164	1	1908	do.	Do.
31703	Scow	Bowser	11	11	0	1901	Ballard, Wash.	Seattle, Wash.
31591	Barge	Boylston	131	131	1	1886	Brooklyn, N. Y.	New York, N. Y.
3095	do.	Boylston	568	514	4	1879	Bucksport, Me.	Boston, Mass.
167324	Scow	Boy Scout	39	39	1	1918	Tonawanda, N. Y.	Buffalo, N. Y.
162691	Barge	Bradlock	151	104	1	1906	Baltimore, Md.	Baltimore, Md.
168187	do.	Bradley Ferry	7	7	1	1916	Lead Hill, Ark.	St. Louis, Mo.
162109	do.	Brandywine	387	387	1	1902	Elkton, Md.	Philadelphia, Pa.
164117	do.	Bretton	456	456	1	1910	do.	Do.
162712	Dredge	BRIAN BORU	348	296	8	1886	Toledo, Ohio	Buffalo, N. Y.
163051	Barge	Bridgeport	259	259	1	1907	Kingston, N. Y.	New York, N. Y.
164920	do.	Bridgeport	239	239	1	1912	do.	Do.
165286	do.	Bright	6	6	1	1909	Bright, Tenn.	Chattanooga, Tenn.
31698	do.	Bright Star	217	217	1	1901	Rondout, N. Y.	New York, N. Y.
162276	do.	Brimstone	328	328	1	1904	Mariners Harbor, N. Y.	Do.
163384	do.	Bristol	629	501	3	1907	Noank, Conn.	Do.
53269	do.	BRITANNIA	1,176	1,100	8	1891	West Superior, Wis.	Do.
31562	do.	Broad Mountain	237	237	0	1891	South Rondout, N. Y.	Do.
166190	do.	Broadway	439	439	0	1915	Rondout, N. Y.	Do.
167920	Canal boat	Brocton	135	120	1	1895	Lockport, N. Y.	Rouses Point, N. Y.
31502	Barge	Brooklyn	154	147	1	1887	South Brooklyn, N. Y.	New York, N. Y.
31735	do.	Brooklyn	346	346	1	1903	Perth Amboy, N. J.	Do.
162867	do.	Brooklyn Eastern District Terminal No. 2	853	853	1	1906	Noank, Conn.	Do.
164085	do.	BROOKLYN EASTERN DISTRICT TERMINAL No. 5	792	792	1	1910	Camden, N. J.	Do.
165480	do.	BROOKLYN EASTERN DISTRICT TERMINAL No. 6	825	825	2	1913	do.	Do.
165041	do.	BROOKLYN EASTERN DISTRICT TERMINAL No. 7	873	873	2	1912	do.	Do.
162868	do.	Brooklyn Eastern District Terminal No. 9	853	853	1	1906	Noank, Conn.	Do.
164783	do.	BROOKLYN EASTERN DISTRICT TERMINAL No. 14	807	807	2	1912	Camden, N. J.	Do.
166793	do.	Brooklyn Eastern District Terminal No. 15	484	484	0	1890	Brooklyn, N. Y.	Do.
166978	do. †	Brooklyn Eastern District Terminal No. 16	425	425	1	1890	do.	Do.
164922	do.	Brooks	7	7	1	1912	Clayton, N. Y.	Cape Vincent, N. Y.
3465	Scow	Brown	54	52	4	1890	San Francisco, Cal.	Los Angeles, Cal.
164283	Barge	Brown	14	14	2	1899	Kingston, Tenn.	Chattanooga, Tenn.
166344	Scow	Brownsville No. IV	21	21	0	1916	Brownsville, Wash.	Seattle, Wash.
164460	do.	Bruce	11	11	0	1911	Ketchikan, Alaska	Do.
167045	Barge	Brunfels	7	7	0	1917	Chattanooga, Tenn.	Chattanooga, Tenn.
162914	do.	Brunswick	168	168	1	1906	Kingston, N. Y.	New York, N. Y.
165631	do.	Brunswick	473	473	1	1914	Chesapeake City, Md.	Philadelphia, Pa.
165700	do.	Buck Hill	459	459	0	1911	Kingston, N. Y.	New York, N. Y.
166835	do.	Bucksport	332	332	1	1917	Townsville, N. J.	Do.
167572	Scow	Bud	13	13	1	1915	St. Louis, Mo.	Marquette, Mich.
214095	do.	Bud	18	17	1	1916	St. Louis, Mo.	St. Louis, Mo.
164975	Barge	Budge	10	10	2	1912	Clinton, Iowa	Dubuque, Iowa.
163937	do.	Budweiser	210	210	0	1899	Ballard, Wash.	Eagle, Alaska.
31618	do.	Buffalo	351	351	6	1899	Wilmington, Del.	New York, N. Y.
167843	do.	Buffalo Ferry	7	7	1	1916	Buffalo, Ark.	St. Louis, Mo.
31606	Scow	Bug	13	13	0	1899	Agawam, Wash.	Port Townsend, Wash.
164490	do.	Bug	14	14	0	1911	Ketchikan, Alaska	Ketchikan, Alaska.
167442	do.	Bug	8	8	0	1918	Mount Vernon, Wash.	Seattle, Wash.
167025	Bull	Bull	66	66	3	1915	Buffalo, N. Y.	Buffalo, N. Y.

1 Formerly barge B. M. I. No. 6.

2 Formerly barge B. M. I. No. 7.

3 Formerly barge B. M. I. No. 8.

4 Formerly barge B. M. I. No. 9.

5 Formerly barge B. M. I. No. 10.

6 Formerly barge Perryville; rebuilt 1915.

7 Formerly barge Delores R.

8 Formerly barge 116.

† Car float.

‡ Composite.

UNRIGGED MERCHANT VESSELS OF THE UNITED STATES—Continued.

Official No.	Class.	Name of vessel.	Gross tonnage.	Net tonnage.	Crew.	When built.	Where built.	Home port (where permanent document issues).
31691	Barge	Bullion	160	136	1	1900	Perth Amboy, N. J.	New York, N. Y.
167439	do.	Bundy	241	229	1	1918	Athens, N. Y.	Albany, N. Y.
165358	Scow	Burns	12	12	0	1913	Seattle, Wash.	Seattle, Wash.
166691	Barge	Burton Lee	313	313	1	1917	Brooklyn, N. Y.	New York, N. Y.
164808	do.	Bussell	10	10	1	1912	Lenoir City, Tenn.	Chattanooga, Tenn.
166564	do.	Butler	298	298	1	1916	Brooklyn, N. Y.	Baltimore, Md.
102725	do.	Buttie	177	177	1	1906	Perth Amboy, N. J.	Perth Amboy, N. J.
167222	do.	Butterfly	13	13	1	1918	Clarendon, Ark.	St. Louis, Mo.
165444	House boat	By-Beth	46	46	1	1913	Baltimore, Md.	Baltimore, Md.
165121	Canal boat	Byrnes Sisters	128	128	1	1893	Buffalo, N. Y.	New York, N. Y.
166349	do.	Byron & Minnie	130	130	2	1894	Chittanooga, N. Y.	Newark, N. J.
C.								
166135	Scow	C	198	198	1	1910	Baltimore, Md.	Baltimore, Md.
166688	Barge	C	10	10	1	1917	Seattle, Wash.	Seattle, Wash.
167694	do.	C	787	787	1	1919	Westlake, La.	New York, N. Y.
34435	do.	C. C.	6	6	0	1902	Whatcom, Wash.	Junco, Alaska.
34354	do.	O. C. C. No. 2	13	13	0	1903	Beach, Wash.	Port Townsend, Wash.
166042	Scow	C. O. Co. No. 1	29	29	0	1915	Seattle, Wash.	Seattle, Wash.
166043	do.	C. O. Co. No. 2	29	29	0	1915	do.	Do.
166044	do.	C. O. Co. No. 3	29	29	0	1915	do.	Do.
167033	do.	C. O. Co. No. 7	445	445	0	1915	Portland, Oreg.	Do.
167071	do.	C. O. Co. No. 9	459	459	0	1915	do.	Do.
166740	Barge	C. O. & B. Inc. No. 3	380	380	1	1917	South Rondout, N. Y.	Boston, Mass.
166787	do.	C. O. & B. Inc. No. 4	387	378	1	1917	Connelly, N. Y.	Do.
166788	do.	C. O. & B. Inc. No. 5	387	378	1	1917	do.	Do.
167102	do.	C. C. & B. Inc. No. 6	388	388	0	1917	South Rondout, N. Y.	New York, N. Y.
167809	Scow	C. F. L. Co. No. 1	42	42	1	1920	Hogulam, Wash.	Seattle, Wash.
167701	Barge	C. L. & T. Co. No. 30	161	161	1	1919	Baltimore, Md.	Baltimore, Md.
167705	Scow	C. L. & T. Co. No. 46	159	159	1	1919	do.	Do.
168124	do.	C. L. & T. Co. No. 129	156	156	1	1920	do.	Do.
168125	do.	C. L. & T. Co. No. 151	159	159	1	1920	do.	Do.
168126	do.	C. L. & T. Co. No. 181	161	161	1	1920	do.	Do.
166116	do.	C. L. & T. Co. No. 253	158	158	1	1913	do.	Do.
166117	do.	C. L. & T. Co. No. 268	134	134	1	1905	do.	Do.
166118	do.	C. L. & T. Co. No. 269	135	135	1	1911	do.	Do.
166119	do.	C. L. & T. Co. No. 314	163	153	1	1915	do.	Do.
166120	do.	C. L. & T. Co. No. 321	169	159	0	1913	do.	Do.
168127	do.	C. L. & T. Co. No. 457	123	123	1	1920	do.	Do.
167740	do.	C. M. Co. No. 1	13	13	0	1919	Tacoma, Wash.	Tacoma, Wash.
167870	Barge	C. P. B. Co. No. 1	8	8	1	1917	Newport, Ark.	St. Louis, Mo.
167869	do.	C. P. B. Co. No. 2	14	14	1	1917	Batesville, Ark.	Do.
164087	Scow	C. P. No. 3	10	10	0	1910	Village Point, Wash.	Seattle, Wash.
164088	do.	C. P. No. 4	10	10	0	1910	do.	Do.
164244	do.	C. P. No. 5	25	25	1	1910	Hellingham, Wash.	Do.
164245	do.	C. P. No. 6	25	25	1	1910	do.	Port Townsend, Wash.
165125	do.	C. P. No. 7	26	26	0	1913	do.	Do.
165131	do.	C. P. No. 8	26	26	0	1913	do.	Do.
165137	do.	C. P. No. 9	23	26	0	1913	do.	Do.
165208	do.	C. P. No. 10	282	262	0	1913	do.	Seattle, Wash.
165805	do.	C. P. No. 11	26	26	0	1914	do.	Do.
165806	do.	C. P. No. 12	26	26	0	1914	do.	Do.
165810	do.	C. P. No. 13	26	26	0	1914	do.	Do.
165811	do.	C. P. No. 14	26	26	0	1914	do.	Do.
166648	do.	C. P. No. 15	26	26	0	1917	Beach, Wash.	Do.
166649	do.	C. P. No. 16	26	26	0	1917	do.	Do.
166650	do.	C. P. No. 17	26	26	0	1917	do.	Do.
164786	do.	C. P. P. Co. No. 1	24	24	0	1912	Port Blakeley, Wash.	Portland, Oreg.
164787	do.	C. P. P. Co. No. 2	24	24	0	1912	do.	Do.
164788	do.	C. P. P. Co. No. 3	24	24	0	1912	do.	Do.
167198	do.	C. R. P. Co. No. 1	44	44	0	1918	Mukilteo, Wash.	Seattle, Wash.
167132	do.	C. S. Co. No. 1	35	35	0	1917	Seattle, Wash.	Seattle, Wash.
164864	do.	C. T. & B. Co. No. 1	26	26	0	1912	Bellingham, Wash.	Seattle, Wash.
164954	do.	C. T. & B. Co. No. 2	26	26	0	1912	do.	Do.
34381	do.	C. W. F. No. 2	23	23	0	1900	Anacortes, Wash.	Port Angeles, Wash.
164603	do.	C. & W. No. 1	41	41	0	1904	Aberdeen, Wash.	Port Townsend, Wash.
34401	Barge	C. Tryon	200	200	1	1901	Perth Amboy, N. J.	New York, N. Y.
162141	do.	C. C. Harris	346	346	0	1903	Brooklyn, N. Y.	Do.
165257	do.	C. D. S. Miller	397	397	1	1913	South Rondout, N. Y.	Do.
162211	Canal boat	C. E. Holden	104	99	1	1904	Whitehall, N. Y.	Rouses Point, N. Y.
166996	do.	C. F. Burns	117	113	1	1914	Watervliet, N. Y.	Albany, N. Y.
34176	Barge	C. F. Deering	106	101	1	1880	Portland, Conn.	New York, N. Y.
163295	Canal boat	C. G. Morrow	101	96	1	1893	Northumberland, N. Y.	Albany, N. Y.
163853	do.	C. H. McKee, Jr.	131	125	1	1909	Champlain, N. Y.	Do.
34343	Barge	C. H. Tibbitts	269	269	1	1899	Tomkins Cove, N. Y.	New York, N. Y.
166987	Canal boat	C. H. Tiffany	117	118	1	1891	Schuylerville, N. Y.	Albany, N. Y.
34283	Barge	C. I. Gibbs, Jr.	126	126	2	1897	Brooklyn, N. Y.	New York, N. Y.
165943	do.	C. I. Shepard	450	433	0	1915	Gildersleeve, Conn.	Do.
162132	Scow	C. J. Brown	161	154	1	1903	Eddyville, N. Y.	Do.

1 Formerly barge John C.

UNRIGGED MERCHANT VESSELS OF THE UNITED STATES—Continued.

Official No.	Class.	Name of vessel.	Gross tonnage.	Net tonnage.	Crew.	When built.	Where built.	Home port (where permanent document issues).
166711	Barge	C. J. Cleary	583	583	1	1917	Brooklyn, N. Y.	New York, N. Y.
163322	do	C. J. Curtin	203	203	0	1906	do	Do.
165827	Canal boat	C. J. Curtin	157	157	1	1906	Whitehall, N. Y.	Do.
34150	Scow	C. J. Wilant No. 8	181	172	1	1886	Brooklyn, N. Y.	Do.
166979	Canal boat	C. M. Potter	117	113	1	1913	Schuylerville, N. Y.	Albany, N. Y.
162894	do	C. M. Schuyler	94	90	1	1893	St. Johnsville, N. Y.	Do.
166810	do	C. R. Fee	104	97	1	1889	Durhamville, N. Y.	Do.
166139	Barge	C. R. Gardiner	524	506	0	1915	Gldersleeve, Conn.	New York, N. Y.
34231	Canal boat	C. T. Laverly	103	98	1	1892	Whitehall, N. Y.	Albany, N. Y.
162003	Barge	C. T. Rowland	282	282	2	1893	Elkton, Md.	Wilmington, N. C.
166223	do	C. W. Crane	387	387	1	1908	Kingston, N. Y.	New York, N. Y.
166201	Scow	CACHE CREEK DREDGING CO. NO. 1	114	114	0	1915	Seattle, Wash.	Seattle, Wash.
164012	Barge	Cambo	432	432	3	1910	Port Richmond, N. Y.	Port Arthur, Tex.
163700	do	Cadet Blue	418	418	1	1909	South Rondout, N. Y.	New York, N. Y.
34339	do	Calcasieu	239	239	2	1895	Lake Charles, La.	Galveston, Tex.
34338	Scow	Calchin	345	345	1	1899	Buffalo, N. Y.	Buffalo, N. Y.
162981	Barge	Calinet	330	320	3	1906	Mariners Harbor, N. Y.	New York, N. Y.
34458	do	Calvort	368	368	2	1900	Elkton, Md.	Wilmington, Del.
163448	do	Calvin	415	415	1	1908	do	Philadelphia, Pa.
164070	do	Calvin T. Davison	449	449	0	1910	Millford, Del.	Baltimore, Md.
5704	do	Camden	424	424	0	1912	Darby, Conn.	Seattle, Wash.
164981	do	Camille	561	561	0	1912	St. Michael, Alaska	St. Michael, Alaska.
168176	Scow	Campbell Mill Co. No. 1	66	66	1	1921	Kirkland, Wash.	Seattle, Wash.
167016	Barge	CANEY FORK	902	872	7	1920	Nashville, Tenn.	New Orleans, La.
166736	do	Canton	313	313	1	1917	Brooklyn, N. Y.	Baltimore, Md.
166629	Scow	Cap	13	13	0	1917	Seattle, Wash.	Seattle, Wash.
162486	Barge	Cape	256	235	1	1903	Brooklyn, N. Y.	New York, N. Y.
163216	do	Capitol	414	414	6	1907	do	Do.
34334	Scow	Capping Scow No. 1	12	12	0	1899	New Whatcom, Wash.	Seattle, Wash.
34335	do	Capping Scow No. 2	12	12	0	1899	do	Port Townsend, Wash.
34325	do	Capping Scow No. 4	12	12	0	1899	do	Do.
34145	Barge	Capt. Albert	97	97	2	1885	Brooklyn, N. Y.	New York, N. Y.
167754	do	Captain Bishop	535	535	1	1919	Kingston, N. Y.	Albany, N. Y.
34420	do	Captain Jameson	334	334	1	1901	Rondout, N. Y.	New York, N. Y.
166617	do	Captain Tom	224	224	1	1917	Brooklyn, N. Y.	Do.
34269	do	Capt. Tom	154	154	1	1883	do	New London, Conn.
163604	do	Capt. Frank Sullivan	202	202	1	1908	West New Brighton, N. Y.	New York, N. Y.
167353	Canal boat	Captain James Dolan	155	155	1	1908	Buffalo, N. Y.	Do.
167262	Barge	Capt. M. Chapman	254	247	1	1918	Cohoes, N. Y.	Albany, N. Y.
165341	do	Capt. M. Quinn	462	462	1	1913	Brooklyn, N. Y.	New York, N. Y.
162315	do	Capt. Peter Cahill	268	268	1	1897	Port Richmond, N. Y.	Do.
166602	do	Capt. R. S. Clark	247	247	1	1917	Watervliet, N. Y.	Do.
34247	do	Carbonate	94	94	1	1896	Buffalo, N. Y.	Buffalo, N. Y.
34441	do	Cardigan	319	319	1	1901	Sheightsburg, N. Y.	New York, N. Y.
162950	do	Caribou	186	186	0	1906	St. Michael, Alaska	St. Michael, Alaska.
130479	do	Carl	289	252	3	1890	New London, Conn.	New London, Conn.
163470	do	Carmania	410	410	0	1903	Perth Amboy, N. J.	New York, N. Y.
165809	Scow	Carnation	119	119	0	1914	Seattle, Wash.	Seattle, Wash.
34448	Barge	Carolina	334	334	1	1897	Elkton, Md.	Norfolk, Va.
165012	Canal boat	Carolina	100	94	1	1912	Elizabeth City, N. C.	Albany, N. Y.
166465	Barge	Caroline	328	326	1	1912	Brooklyn, N. Y.	New York, N. Y.
34389	Canal boat	Caroline White	105	100	1	1900	Champlain, N. Y.	Albany, N. Y.
168892	Barge	Carroll K. West	385	385	1	1921	Brooklyn, N. Y.	New York, N. Y.
163074	Scow	Carp	27	27	0	1907	Bellingham, Wash.	Ketchikan, Alaska.
34402	Barge	Carrie	385	368	0	1901	Gldersleeve, Conn.	New York, N. Y.
34442	do	Carroll	300	300	3	1895	Elkton, Md.	Baltimore, Md.
162669	do	Catawba	150	150	1	1906	Port Richmond N. Y.	Do.
165297	do	Catawba	473	473	1	1913	Elkton, Md.	Philadelphia, Pa.
167532	Scow	Catfish	52	52	1	1919	Bellingham, Wash.	Seattle, Wash.
166144	Barge	Catharine Kelly	425	425	1	1915	Kingston, N. Y.	New York, N. Y.
166973	do	Catherino	349	349	1	1917	Norfolk, Va.	Do.
167027	Canal boat	Catherino	108	101	1	1917	Cohoes, N. Y.	Albany, N. Y.
168232	Barge	Catherino	246	246	1	1921	Whitehall, N. Y.	Do.
167677	do	Catherino Carroll	507	507	0	1919	Kingston, N. Y.	New York, N. Y.
164907	Canal boat	Catherine Connolly	106	99	1	1912	Rondout, N. Y.	Albany, N. Y.
165555	Barge	Catherine Hughes	580	580	0	1913	Kingston, N. Y.	New York, N. Y.
34425	do	Catherine Ward	253	241	1	1901	Perth Amboy, N. J.	Do.
163814	do	Catherine Murray	144	144	1	1906	Kingston, N. Y.	Do.
166789	do	Catherine C. B.	236	222	1	1917	Whitehall, N. Y.	Albany, N. Y.
165342	do	Catherine E. Healy	103	96	1	1898	Tonawanda, N. Y.	Do.
34438	Barge	Catoctin	304	292	2	1901	Port Richmond, N. Y.	Baltimore, Md.
168026	Scow	CAUNEEN	261	261	2	1914	Newport News, Va.	Buffalo, N. Y.
63034	Barge	Cayuga	374	374	1	1898	Elkton, Md.	Philadelphia, Pa.
34418	do	Cecelia Mollvalne	428	428	1	1901	do	Do.
34444	do	Cecl	370	370	2	1900	do	Wilmington, Del.
04375	do	Cedar Hill No. 2	269	269	1	1900	do	New York, N. Y.
64379	do	Cedar Hill No. 3	272	272	1	1900	do	Do.
34140	Canal boat	Celena Delorme	99	94	1	1900	Whitehall, N. Y.	Albany, N. Y.

1 Formerly st. s. Nathan Hale.

2 Formerly barge W. M. Moran.

3 Formerly barge Catharine C. Ryan.

4 Formerly barge {a Wm. J. Mollvalne.

{b Marie Hooker.

† Rebuilt, 1909.

‡ Rebuilt, 1911.

UNRIGGED MERCHANT VESSELS OF THE UNITED STATES—Continued.

Official No.	Class.	Name of vessel.	Gross tonnage.	Net tonnage.	Crew.	When built.	Where built.	Home port (where permanent document issues).
162675	Barge	Celestino McNally	441	441	1	1906	Elkton, Md.	Wilmington, Del.
167813	do.	Central Niquero 1	229	222	2	1920	Westlake, La.	New Orleans, La.
167824	do.	Central Niquero 2	229	222	2	1920	do.	Do.
167825	do.	Central Niquero 3	229	222	2	1920	do.	Do.
34432	do.	Century	623	544	2	1901	Brooklyn, N. Y.	New York, N. Y.
163331	do.	Chairman	319	319	1	1907	do.	Do.
34272	do.	Chaldean	139	139	1	1896	do.	Do.
165723	do.	Champlain	473	473	1	1914	Camden, N. J.	Philadelphia, Pa.
163813	do.	Chapleo	238	238	1	1909	Brooklyn, N. Y.	Do.
34240	do.	Charles	162	145	1	1895	Brooklyn, N. Y.	New York, N. Y.
162679	do.	Charles	396	378	0	1906	Brooklyn, N. Y.	Do.
165467	Scow	Charles Collins	22	22	1	1912	Detroit, Mich.	Detroit, Mich.
164676	do.	Charles D.	314	314	0	1911	Everett, Wash.	Port Townsend, Wash.
63044	Barge	Charles Frederiek	221	221	1	1901	Astoria, N. Y.	New York, N. Y.
34266	do.	Charles Mulford	309	309	0	1891	South Rondout, N. Y.	Do.
165018	do.	Charles O.	359	359	0	1911	Brooklyn, N. Y.	Do.
166603	do.	Charles A. Freoburn	307	307	1	1900	do.	Do.
34304	do.	Charles A. McCaffroy	357	357	0	1898	South Rondout, N. Y.	Albany, N. Y.
165485	Canal boat	Charles A. Riley	108	100	1	1915	Whitball, N. Y.	Do.
164829	Barge	CHARLES C. McILLVAINE	622	622	1	1912	Philadelphia, Pa.	New York, N. Y.
163557	Canal boat	Charles E. Gates	102	95	1	1901	Northumberland, N. Y.	Albany, N. Y.
166735	Dredge	Charles E. Lapp	129	129	1	1906	Elkton, Md.	New York, N. Y.
162705	Barge	Charles E. McNally	459	459	1	1906	Elkton, Md.	Philadelphia, Pa.
34178	Canal boat	Charles E. Rogers	103	98	1	1888	Champlain, N. Y.	Albany, N. Y.
34410	Barge	Charles F. Luster	335	335	0	1901	Rondout, N. Y.	New York, N. Y.
167101	do.	Chas. F. Randolph	487	497	1	1917	do.	Do.
30077	do.	Chas. F. Waterbury	244	244	0	1896	Long Island City, N. Y.	Do.
163718	do.	Chas. H. Ramsey	207	207	1	1906	Kingston, N. Y.	Do.
34305	Canal boat	Charles K. Sparks	107	104	1	1888	Tonawanda, N. Y.	Albany, N. Y.
162633	Barge	Charles L. Tague	335	335	1	1905	Rondout, N. Y.	New York, N. Y.
163555	Canal boat	Charles R. McMillen	104	98	1	1908	Lansburg, N. Y.	Albany, N. Y.
167370	Barge	Charles R. O'Connor	447	447	1	1913	Kingston, N. Y.	Do.
162397	do.	Charles W. Davis	221	221	1	1904	Philadelphia, Pa.	Wilmington, Del.
163315	do.	Charleston	145	145	1	1914	Kingston, N. Y.	New York, N. Y.
165313	do.	Charleston	473	473	1	1914	Elkton, Md.	Philadelphia, Pa.
167269	Scow	Charley	43	43	0	1913	Everett, Wash.	Seattle, Wash.
166459	do.	Charlotte	320	320	1	1914	Brooklyn, N. Y.	New York, N. Y.
167529	do.	Charr	52	52	0	1919	Philadelphia, Pa.	Seattle, Wash.
162447	Barge	CHARTIERS (tanker)	276	276	2	1896	Philadelphia, Pa.	Port Arthur, Tex.
166196	Scow	Chatham	38	38	1	1915	Seattle, Wash.	Seattle, Wash.
167805	do.	Chatham No. 2	37	37	0	1920	do.	Do.
34406	do.	Cheboygan	95	95	0	1894	West Superior, Wis.	Duluth, Minn.
34347	Barge	Cheer	143	143	1	1900	Brooklyn, N. Y.	New York, N. Y.
193532	do.	Chelsea	282	282	1	1908	do.	Do.
162926	do.	Chena	440	440	1	1906	St. Michael, Alaska	St. Michael, Alaska.
165116	do.	Cherokee	473	473	1	1913	Elkton, Md.	Philadelphia, Pa.
165508	Scow	Chesley No. 1	193	193	0	1913	Seattle, Wash.	Seattle, Wash.
162118	do.	Chesley No. 2	266	266	0	1913	Port Bluff, Wash.	Tacoma, Wash.
164124	do.	Chesley No. 3	178	183	0	1910	Seattle, Wash.	Seattle, Wash.
163577	do.	Chesley No. 4	278	276	0	1908	Hokulani, Wash.	Do.
165184	do.	Chesley No. 5	143	143	0	1913	Seattle, Wash.	Do.
164445	do.	Chesley No. 10	272	272	0	1911	do.	Do.
104660	do.	Chesley No. 12	195	195	0	1911	do.	Do.
165405	do.	Chesley No. 13	202	202	0	1913	do.	Do.
162715	do.	Chesley No. 15	62	62	0	1906	do.	Do.
165552	do.	Chesley No. 17	102	102	0	1913	do.	Do.
165107	do.	Chesley No. 18	300	300	0	1912	Port Bluff, Wash.	Tacoma, Wash.
165059	Barge	Chesmond Ferry	8	8	1	1919	Chesmond, Pa.	St. Louis, Mo.
164514	do.	Chester	460	460	1	1911	Elkton, Md.	Philadelphia, Pa.
34275	Scow	Chicago	314	271	2	1897	Baltimore, Md.	Baltimore, Md.
34320	Barge	Chicago	351	351	0	1899	Wilmington, Del.	New York, N. Y.
34287	do.	Chief	170	160	2	1897	Noank, Conn.	Do.
166843	Scow	Chief	50	50	0	1917	South Bend, Wash.	Seattle, Wash.
164437	do.	Chief No. 2	123	123	1	1907	Oshkosh, Wis.	Milwaukee, Wis.
219704	Barge	Chilcat	14	14	0	1920	Bellingham, Wash.	Seattle, Wash.
163589	Scow	Chitnik	25	25	0	1907	Noine, Alaska	Noine, Alaska.
34405	do.	Chinook	104	104	0	1901	Now Whatcom, Wash.	Port Townsend, Wash.
162103	do.	Chinook	316	316	13	1904	Duluth, Minn.	Detroit, Mich.
166687	Barge	Chisolm	766	740	1	1917	Elkton, Md.	Philadelphia, Pa.
104836	Scow	Chiopeck No. 1	64	64	0	1912	Seattle, Wash.	Seattle, Wash.
34327	do.	Chiopeck No. 4	17	17	0	1899	Now Whatcom, Wash.	Tacoma, Wash.
160193	Barge	Choclar	707	649	1	1876	Sunderland, England	Mobile, Ala.
51302	do.	Choptank	370	376	1	1897	Elkton, Md.	Philadelphia, Pa.
36923	do.	Chowan	375	375	1	1898	do.	Do.
166643	Scow	Chris	33	33	0	1917	Seattle, Wash.	Seattle, Wash.
162165	Barge	Christiana	363	363	1	1901	Elkton, Md.	Philadelphia, Pa.
166238	do.	Christiana	250	250	2	1903	Wilmington, Del.	Marblehead, Mass.

1 Formerly barge Wilbur.

2 Formerly barge Two Friends.

3 Formerly barge Archibald McNell.

4 Formerly scow Blakely No. 2.

5 Formerly scow H. & S. No. 3.

6 Formerly scow Independent Asphalt No. 4.

7 Formerly scow Rosario.

8 Formerly scow Elehoco.

9 Formerly Russian barge Hillja.

10 Formerly barge Magnolia.

11 Formerly barge E. A. Souder.

12 Formerly barge Sharon Hill.

† Rebuilt, 1909.

‡ Rebuilt, 1908.

UNRIGGED MERCHANT VESSELS OF THE UNITED STATES—Continued.

Offical No.	Class.	Name of vessel.	Gross tonnage.	Net tonnage.	Crew.	When built.	Where built.	Home port (where permanent document issues).
165375	Barge	Chuck	8	8	1	1913	Kingslon, Tenn.	Chattanooga, Tenn.
168185	Scow	Chuck	12	12	0	1921	Clinton, Wash.	Seattle, Wash.
163072	do	Chum	27	27	0	1907	Bellingham, Wash.	Ketchikan, Alaska.
167989	Barge	†Cla de Nav. Int. S. A. 1	632	625	2	1920	Westlake, La.	Morgan City La.
167988	do	†Cla de Nav. Int. S. A. 2	632	625	2	1920	do	Do.
167997	do	†Cla de Nav. Int. S. A. 3	632	625	2	1920	do	Do.
168032	do	†Cla de Nav. Int. S. A. 4	632	625	2	1920	do	Do.
158031	do	†Cla de Nav. Int. S. A. 5	632	625	2	1920	do	Do.
168074	do	†Cla de Nav. Int. S. A. 6	632	625	2	1920	do	Do.
168118	do	†Cla de Nav. Int. S. A. 7	632	625	2	1920	do	Do.
168067	do	Cia Transcontinental De Petroleo S. A. No. 48.	335	335	0	1920	Jacksonville, Fla.	New York, N. Y.
168068	do	Cia Transcontinental De Petroleo S. A. No. 49.	335	335	0	1920	do	Do.
168069	do	Cia Transcontinental De Petroleo S. A. No. 50.	335	335	0	1920	do	Do.
168082	do	Cia Transcontinental De Petroleo S. A. No. 51.	335	335	0	1920	do	Do.
168036	do	Cia Transcontinental De Petroleo S. A. No. 52.	45	45	0	1920	do	Do.
168075	do	Cia Transcontinental De Petroleo S. A. No. 53.	45	45	0	1920	do	Do.
168080	do	Cia Transcontinental De Petroleo S. A. No. 54.	45	45	0	1920	do	Do.
168083	do	Cia Transcontinental De Petroleo S. A. No. 55.	45	45	0	1920	do	Do.
168091	do	Cia Transcontinental De Petroleo S. A. No. 56.	45	45	0	1920	do	Do.
168097	do	Cia Transcontinental De Petroleo S. A. No. 57.	45	45	0	1921	do	Do.
168098	do	Cia Transcontinental De Petroleo S. A. No. 58.	45	45	0	1921	do	Do.
168099	do	Cia Transcontinental De Petroleo S. A. No. 59.	45	45	0	1921	do	Do.
167958	do	Cia Transcontinental De Petroleo S. A. No. 77.	45	45	0	1920	do	Do.
167973	do	Cia Transcontinental De Petroleo S. A. No. 78.	45	45	0	1920	do	Do.
167938	do	Cia Transcontinental De Petroleo S. A. No. 113.	480	480	0	1920	do	Do.
167939	do	Cia Transcontinental De Petroleo S. A. No. 111.	480	480	0	1920	do	Do.
167893	do	Cia Transcontinental De Petroleo S. A. No. 116.	480	480	1	1920	do	Do.
167905	do	Cia Transcontinental De Petroleo S. A. No. 117.	480	480	0	1920	do	Do.
167908	do	Cia Transcontinental De Petroleo S. A. No. 118.	480	480	0	1920	do	Do.
167931	do	Cia Transcontinental De Petroleo S. A. No. 119.	480	480	0	1920	do	Do.
167874	do	Cia Transcontinental De Petroleo S. A. No. 120.	591	583	2	1920	Westlake, La.	Morgan City, La.
167875	do	Cia Transcontinental De Petroleo S. A. No. 121.	591	583	2	1920	do	Do.
167913	do	Cia Transcontinental De Petroleo S. A. No. 123.	591	583	2	1920	do	Do.
167930	do	Cia Transcontinental De Petroleo S. A. No. 121.	591	583	2	1920	do	Do.
167042	do	Cia Transcontinental De Petroleo S. A. No. 125.	591	583	2	1920	do	Do.
167972	do	Cia Transcontinental De Petroleo S. A. No. 126.	480	480	0	1920	do	Do.
168137	do	Cia Transcontinental De Petroleo S. A. No. 300.	219	219	0	1920	do	Do.
168138	do	Cia Transcontinental De Petroleo S. A. No. 301.	219	219	0	1921	do	Do.
34274	do	Cincinnati	322	311	2	1896	Baltimore, Md.	Baltimore, Md.
163612	do	Chizon	340	340	1	1908	Brooklyn, N. Y.	New York, N. Y.
34237	do	City Point	100	95	1	1893	Portsmouth, Va.	Elizabeth City, N. C.
162780	Scow	City Transfer Co.	112	112	0	1906	Port Townsend, Wash.	Port Townsend, Wash.
125791	Barge	City of Boston	289	289	4	1880	Boston, Mass.	Boston, Mass.
126729	do	City of Glasgow	958	958	1	1891	West Bay City, Mich.	Milwaukee, Wis.
126910	do	City of Kalamazoo	387	387	4	1893	South Haven, Mich.	Do.
5959	do	City of Rockland	263	254	2	1870	Bath, Me.	Boston, Mass.
126039	do	City of Malden	302	294	4	1882	Chelsea, Mass.	Do.
163613	do	Civilian	340	340	1	1908	Brooklyn, N. Y.	New York, N. Y.
166315	Canal boat	Claire B. Follette	159	159	0	1915	Tonawanda, N. Y.	Do.
163646	Scow	Claire, C. L. Co.	250	250	0	1908	Everett, Wash.	Port Townsend, Wash.
34292	Barge	Clara	164	164	1	1898	New York, N. Y.	New York, N. Y.
162616	do	Clara	430	430	1	1905	Elkton, Md.	Philadelphia, Pa.
164093	do	Clara	42	42	1	1909	Vista, Fla.	Cedar Keys, Fla.

† Sold allen Dec. 31, 1920.

† Sold allen Jan. 30, 1921.

UNRIGGED MERCHANT VESSELS OF THE UNITED STATES—Continued.

Official No.	Class.	Name of vessel.	Gross tonnage.	Net tonnage.	Crew.	When built.	Where built.	Home port (where permanent document issues).
168210	Barge	Clara	8	8	1	1921	Grafton, Ill.	St. Louis, Mo.
167030	do	Clara A. Dillon	254	247	1	1917	Cohoes, N. Y.	New York, N. Y.
46601	do	Clare McNally	417	417	1	1901	Elkton, Md.	Philadelphia, Pa.
34439	do	Claremont	304	292	2	1901	Port Richmond, N. Y.	Baltimore, Md.
31552	do	Clarence McNally	301	301	0	1895	Elkton, Md.	Wilmington, Del.
165434	Canal boat	Clarence F. F. Dumaresq	124	118	1	1913	Whitehall, N. Y.	Albany, N. Y.
165030	do	Clarence S. Betts	161	152	1	1912	Tonawanda, N. Y.	New York, N. Y.
162920	Scow	Clark and Lennon	43	43	0	1906	Sedro Woolley, Wash.	Port Townsend, Wash.
166216	Barge	Clarksburg	305	305	1	1916	Mariners Harbor, N. Y.	Baltimore, Md.
165348	Scow	Clark-Nickerson No. 1	170	170	0	1913	Seattle, Wash.	Everett, Wash.
165493	do	Clark-Nickerson No. 2	348	348	0	1913	do	Seattle, Wash.
162563	Barge	Cleary Bros	235	222	1	1893	Brooklyn, N. Y.	New York, N. Y.
166530	do	Clermont	323	323	2	1916	do	Do.
34276	do	Cleveland	281	245	2	1897	Baltimore, Md.	Baltimore, Md.
162069	do	Clifton	147	130	2	1903	Port Richmond, N. Y.	Do.
166862	do	Clingstone	291	291	0	1909	Brooklyn, N. Y.	New York, N. Y.
163908	Canal boat	Clinton Wilson	102	06	1	1909	Waterford, N. Y.	Albany, N. Y.
34217	Barge	Clio	300	290	1	1891	Brooklyn, N. Y.	New York, N. Y.
167885	do	Clooney	230	222	2	1920	Westlake, La.	Morgan City, La.
167952	do	Clyde	324	321	1	1914	Ithaca, N. Y.	New York, N. Y.
167319	do	Coast Fishing Co. No. 1	18	18	1	1916	Los Angeles, Cal.	Los Angeles, Cal.
167291	do	Coast Fishing Co. No. 2	49	49	1	1918	Wilmington, Cal.	Do.
167484	do	Coast Transit Co. No. 3	123	123	1	1905	Perth Amboy, N. J.	New York, N. Y.
163741	Scow	Coast No. 1	31	31	0	1909	Anacortes, Wash.	Juneau, Alaska.
163742	do	Coast No. 2	31	31	0	1909	do	Do.
166567	Barge	Coast Transit No. 2	263	263	0	1907	Long Island City, N. Y.	New York, N. Y.
166556	do	Coast Transit No. 5	419	419	0	1916	Brooklyn, N. Y.	Do.
163073	Scow	Cod	27	27	0	1907	Bellingham, Wash.	Ketchikan, Alaska.
165446	Barge	Cohansey	473	473	1	1913	Elkton, Md.	Philadelphia, Pa.
163071	Scow	Coho	27	27	0	1907	Bellingham, Wash.	Ketchikan, Alaska.
167435	do	Colby No. 1	42	42	1	1918	Colby, Wash.	Seattle, Wash.
168199	do	Colo	5	5	0	1921	Anacortes, Wash.	Do.
163030	Barge	Collegian	271	271	2	1906	Brooklyn, N. Y.	New York, N. Y.
168049	do	Collins Bluff Ferry	0	9	1	1920	Collins Bluff, Ark.	St. Louis, Mo.
162303	do	Colonel	275	275	5	1902	Brooklyn, N. Y.	Boston, Mass.
168272	do	Colonel Moore (tanker)	647	647	6	1916	Westlake, La.	Corpus Christi, Tex.
167383	do	Col. Smith	253	246	1	1918	Cohoes, N. Y.	Albany, N. Y.
167595	do	Colossus	621	586	1	1918	Brooklyn, N. Y.	New York, N. Y.
34446	do	Columbia	359	359	3	1898	Elkton, Md.	Wilmington, Del.
34452	Dredge	Columbia	522	392	8	1903	Duluth, Minn.	Duluth, Minn.
165050	Barge	Columbia	391	391	1	1912	Kingslon, N. Y.	New York, N. Y.
204393	do	Columbia	110	110	0	1907	Portland, Oreg.	Juneau, Alaska.
166311	do	Columbia Contract Co. No. 40	483	450	0	1916	do	Los Angeles, Cal.
166312	do	Columbia Contract Co. No. 41	483	450	0	1916	do	Wilmington, Del.
34267	do	Columbus	221	221	1	1892	Port Richmond, N. Y.	New York, N. Y.
34349	do	Columbus	313	261	2	1900	Baltimore, Md.	Baltimore, Md.
164733	do	Comanche	477	477	1	1912	Elkton, Md.	Philadelphia, Pa.
126996	do	Comfort	22	21	1	1885	Alexandria Bay, N. Y.	Cape Vincent, N. Y.
164903	do	Comfort	31	31	0	1910	Wyandotte, Mich.	Detroit, Mich.
34328	do	Commander	174	174	2	1899	Brooklyn, N. Y.	New York, N. Y.
163092	do	Commander	366	366	2	1907	Noank, Conn.	Do.
166814	do	Commerce	317	317	2	1917	Brooklyn, N. Y.	Do.
34294	do	Commercial	183	183	2	1898	South Rondout, N. Y.	Do.
162892	do	Commissary	353	353	1	1906	Brooklyn, N. Y.	Do.
34412	do	Committee	162	162	2	1901	do	Do.
34167	Scow	Commodore	146	138	3	1887	Perth Amboy, N. J.	Newark, N. J.
34316	Barge	Commodore	145	145	2	1899	Brooklyn, N. Y.	New York, N. Y.
162727	do	Commodore	361	361	4	1906	do	Do.
166199	do	Commodore	528	528	1	1914	do	Do.
167080	do	Commodore	961	961	0	1911	Portland, Oreg.	Seattle, Wash.
166704	do	Commodore Barry	475	475	1	1917	Athens, N. Y.	New York, N. Y.
163376	do	Commonwealth	409	409	5	1907	Brooklyn, N. Y.	Do.
167072	do	Compania de Navegacion Inter-Oceano	661	661	1	1917	Westlake, La.	Houston, Tex.
167009	do	Compania de Navegacion Inter-Oceano	709	709	1	1917	do	Do.
34314	do	Companion	133	133	2	1899	Brooklyn, N. Y.	New York, N. Y.
162166	do	Company	204	159	1	1904	do	Do.
34407	Scow	Company I	26	26	0	1897	West Superior, Wis.	Duluth, Minn.
34311	Barge	Conrade	152	152	2	1899	Brooklyn, N. Y.	New York, N. Y.
166182	do	Conrade	319	319	1	1913	Rondout, N. Y.	Do.
166304	do	Concord	404	404	4	1916	Brooklyn, N. Y.	Do.
162741	do	Conemaugh	148	148	2	1906	Port Richmond, N. Y.	Baltimore, Md.
167240	do	Confidence	490	481	1	1918	Klugston, N. Y.	New York, N. Y.
162558	do	Confidence	300	260	1	1905	Baltimore, Md.	Baltimore, Md.
34295	do	Congress	183	183	2	1893	South Rondout, N. Y.	New York, N. Y.
164151	do	Congress	289	289	1	1910	Tottenville, N. Y.	Do.
167241	do	Congressman Seully	490	481	1	1918	Kingslon, N. Y.	Albany, N. Y.
168059	do	Conmex No. 10	628	628	0	1920	Beaumont, Tex.	Los Angeles, Cal.
168104	do	Conmex No. 11	628	628	0	1921	do	Do.

¹ Formerly barge Jos. W. Janney.
² Formerly barge B. T. Donaldson.

³ Formerly barge Oakwood.
⁴ Formerly barge Ironwood.

⁵ Formerly barge Strongwood.
[†] Rebuilt, 1911.

UNRIGGED MERCHANT VESSELS OF THE UNITED STATES—Continued.

Official No.	Class.	Name of vessel.	Gross tonnage.	Net tonnage.	Crew.	When built.	Where built.	Home port (where permanent document issues).
168121	Barge	Comux No. 12	628	628	0	1921	Beaumont, Tex.	Los Angeles, Calif.
163776	Scow	CONNAUGHT	316	316	0	1909	Ecorse, Mich.	Buffalo, N. Y.
162668	Barge	Connellsville	148	148	1	1906	Port Richmond, N. Y.	Baltimore, Md.
165814	do	Connecticut	473	473	1	1915	Chesapeake City, Md.	Philadelphia, Pa.
34341	do	Conqueror	193	193	2	1899	Brooklyn, N. Y.	New York, N. Y.
163395	do	Conqueror	363	363	1	1907	do	Do.
34345	do	Conquest	157	157	2	1899	do	Do.
163438	do	Consolidated	473	473	0	1907	South Rondout, N. Y.	Do.
34360	do	Consort	207	207	2	1900	Brooklyn, N. Y.	Do.
166209	do	Consort	340	340	1	1907	Rouses Point, N. Y.	Do.
34414	do	Constitution	205	205	2	1901	Brooklyn, N. Y.	Do.
163392	do	Consul	231	231	1	1907	do	Do.
163697	do	Consul	493	493	1	1908	Lake Charles, La.	Pensacola, Fla.
34421	do	Continental	206	206	2	1901	Brooklyn, N. Y.	New York, N. Y.
168025	do	Continental	572	505	20	1920	do	Do.
162921	do	Contractor	268	268	1	1906	do	Do.
34361	do	Convoy	206	206	2	1900	do	Do.
166214	do	Convoy	344	344	1	1914	Rondout, N. Y.	Do.
34362	Scow	Cook No. 1	26	26	0	1900	Port Townsend, Wash.	Seattle, Wash.
34365	do	Cook No. 4	19	19	0	1900	Anacortes, Wash.	Do.
34366	do	Cook No. 5	19	19	0	1900	do	Do.
34369	do	Cook No. 6	10	10	0	1900	do	Do.
34370	do	Cook No. 7	10	10	0	1900	do	Do.
34371	do	Cook No. 8	10	10	0	1900	do	Do.
34372	do	Cook No. 9	10	10	0	1900	do	Do.
34373	do	Cook No. 10	5	5	0	1900	do	Do.
34374	do	Cook No. 11	5	5	0	1900	do	Do.
34375	do	Cook No. 12	5	5	0	1900	do	Do.
163818	do	Cook No. 13	23	23	0	1909	Port Townsend, Wash.	Ketchikan, Alaska.
163819	do	Cook No. 14	23	23	0	1909	do	Juneau, Alaska.
163820	do	Cook No. 15	23	23	0	1909	do	Ketchikan, Alaska.
160078	do	Cook No. 16	33	33	0	1915	Blaine, Wash.	Do.
166922	do	Cook No. 17	30	30	0	1917	Bellingham, Wash.	Seattle, Wash.
34288	Barge	Cooperator	149	149	2	1897	Brooklyn, N. Y.	New York, N. Y.
162849	Scow	Coat	78	78	0	1902	Olympia, Wash.	Tacoma, Wash.
34099	Barge	Cora	380	365	2	1880	Rockyhill, Conn.	New London, Conn.
163933	do	Cora	472	452	3	1909	Madison, Md.	Baltimore, Md.
166407	do	Cornella	351	351	1	1916	Suffolk, Va.	New York, N. Y.
167069	do	Cornella D.	236	231	1	1915	Kingston, N. Y.	Albany, N. Y.
164460	Canal boat	Cornelius Reardon	106	99	1	1911	Rondout, N. Y.	Do.
167517	Scow	Cornell II	39	39	0	1919	Harper, Wash.	Seattle, Wash.
166739	do	Cornell No. 1	24	24	0	1917	Colby, Wash.	Do.
165223	do	Cornet	10	10	0	1913	Cornet, Wash.	Do.
166092	do	Cornet No. 2	11	11	0	1915	Eagle Harbor, Wash.	Do.
162950	Barge	Corporal	243	243	1	1906	Brooklyn, N. Y.	New York, N. Y.
164965	do	Corpus Christi	309	309	1	1912	Lockmoor, La.	Port Aransas, Tex.
44304	do	Corrotoman	334	319	1	1890	Wilmington, Del.	Philadelphia, Pa.
164288	Scow	Cosmopolis No. 2	53	53	0	1902	Cosmopolis, Wash.	Port Townsend, Wash.
164289	do	Cosmopolis No. 3	55	55	0	1907	do	Do.
163192	Barge	Cotton Blossom	96	96	1	1907	Evansville, Ind.	Evansville, Ind.
167389	do	Cotton Lighterage Corporation No. 103	209	209	1	1910	Tottenville, N. Y.	New York, N. Y.
164710	do	Cotton Port	5	5	1	1910	Cotton Port, Tenn.	Chattanooga, Tenn.
164537	Dredge	Craighill	223	223	19	1902	Mobile, Ala.	Plymouth, Mass.
166311	do	Cresap	24	24	1	1915	Antiquity, Ohio	Pittsburgh, Pa.
167894	Barge	CREW LEVICK No. 5	513	513	1	1920	Newburgh, N. Y.	Philadelphia, Pa.
162767	do	Croatian	416	416	1	1901	New Bern, N. C.	Baltimore, Md.
163112	Scow	Crocodile	14	14	0	1907	Bellingham, Wash.	Port Townsend, Wash.
34137	Barge	Cross Creek No. 11	201	191	1	1883	Port Amboy, N. J.	New York, N. Y.
162841	Scow	Crew	21	21	0	1906	Mount Vernon, Wash.	Port Townsend, Wash.
163980	Barge	Crystal	508	508	1	1909	South Rondout, N. Y.	New York, N. Y.
165832	do	Crystal	460	460	1	1905	Rondout, N. Y.	Do.
34303	do	Cuba	140	149	2	1898	Brooklyn, N. Y.	Do.
164911	do	Cuba	213	206	5	1912	Westlake, La.	Galveston, Tex.
34385	do	CUBA LIBRE	195	195	0	1895	Sault Ste. Marie, Mich.	Buffalo, N. Y.
163431	Scow	CULENE RHU	240	240	0	1907	Port Huron, Mich.	Do.
167571	do	Cul	47	47	0	1916	Sault Ste. Marie, Mich.	Marquette, Mich.
167467	Barge	Cul No. 1	425	425	1	1918	Kingston, N. Y.	New York, N. Y.
167470	do	Cul No. 2	357	357	1	1918	do	Do.
167468	do	Cul No. 3	415	415	1	1918	do	Do.
167503	do	Cul No. 4	432	432	1	1918	do	Do.
166108	do	Cul No. 5	429	429	4	1915	do	Do.
167392	do	Cul No. 6	402	402	0	1918	Rondout, N. Y.	Do.
166180	do	Cul No. 7	433	433	1	1915	Kingston, N. Y.	Do.
167402	do	Cul No. 8	337	332	1	1918	do	Albany, N. Y.
167393	do	Cul No. 9	358	358	0	1918	Rondout, N. Y.	Do.
167250	Dredge	Cully	26	26	2	1914	Algonac, Mich.	Port Huron, Mich.
167257	Scow	Cully No. 1	6	6	1	1915	do	Do.
34277	Barge	Cumberland	132	93	2	1897	Baltimore, Md.	Baltimore, Md.

1 Formerly barge Rockwood.
 2 Formerly barge Clara Brooks.
 † Rebuilt, 1918.

‡ Formerly barge (a) Idal. Maas.
 (b) Chesapeake.

4 Formerly barge Princess.
 6 Formerly barge Chas. G. Blades.

UNRIGGED MERCHANT VESSELS OF THE UNITED STATES—Continued.

Official No.	Class.	Name of vessel.	Gross tonnage.	Net tonnage.	Crew.	When built.	Where built.	Home port (where permanent document issues).
165756	Canal boat	Cumberland	118	118	1	1899	Buffalo, N. Y.	Buffalo, N. Y.
167188	Barge	Cumberland	914	888	1	1918	Norfolk, Va.	Philadelphia, Pa.
167477	do	Cumberland	167	167	1	Wilmington, Del.
51413	do	Currutuok	382	382	1	1900	Elkton, Md.	Philadelphia, Pa.
166164	do	Curtis Bay	305	285	1	1912	South Baltimore, Md.	Baltimore, Md.
166827	do	Curtis No. 1	31	31	2	1917	Long Beach, Cal.	Los Angeles, Cal.
166766	Canal boat	Cutchoque	137	137	1	1906	North Bay, N. Y.	New York, N. Y.
163121	Barge	CYCLOPS	324	324	1	1907	Philadelphia, Pa.	Do.
166212	do	Cyrus	316	311	0	1916	Guildersleeve, Conn.	Hartford, Conn.
D.								
165878	Scow	D	195	195	1	1911	Baltimore, Md.	Baltimore, Md.
167895	Barge	D	787	787	4	1919	Westlake, La.	New York, N. Y.
35595	Scow	D 33	457	457	2	1901	Duluth, Minn.	Duluth, Minn.
35596	do	D 34	457	457	2	1901	do	Do.
35617	do	D 35	607	607	1	1903	do	Do.
162282	do	D 37	715	675	0	1904	Manitowoc, Wis.	Do.
166797	do	D. E.	201	201	2	1917	Buffalo, N. Y.	Buffalo, N. Y.
164029	Barge	D. C. W. No. 2	11	11	2	1912	Sabula, Iowa	Dubuque, Iowa.
163609	do	D. F. Leavy	225	225	1	1903	Brooklyn, N. Y.	New York, N. Y.
162623	do	D. H. Opdenbrouw	210	210	1	1904	Kingston, N. Y.	Do.
165580	Scow	D. J. Moran No. 1	34	34	1	1898	Sault Ste. Marie, Mich.	Marquette, Mich.
35533	Barge	D. J. Mulqueen	267	267	1	1894	Jersey City, N. J.	New York, N. Y.
166915	do	D. J. Mulqueen, jr.	484	484	1	1917	Kingston, N. Y.	Do.
35520	Canal boat	D. & G. Robert	105	100	1	1893	Champlain, N. Y.	Plattsburg, N. Y.
167593	Scow	D. L. No. 1	17	17	0	1919	Holly, Wash.	Seattle, Wash.
167709	do	D. L. Co.	194	194	0	1919	Hadlock, Wash.	Do.
167710	do	D. L. Co.	194	194	0	1919	do	Do.
58070	do	D. L. Co. I.	143	143	0	1893	Ballard, Wash.	Do.
58078	do	D. L. Co. VI	163	163	0	1900	do	Do.
35613	do	D. L. Co. XVI	184	184	0	1902	Olympia, Wash.	Do.
163135	do	D. L. Co. No. 2	59	59	0	1905	Bremerton, Wash.	Do.
162309	do	D. L. Co. No. IV	105	105	0	1903	Olympia, Wash.	Do.
162370	do	D. L. Co. No. V	105	105	0	1903	Seattle, Wash.	Do.
162372	do	D. L. Co. No. IX	66	66	0	1904	do	Juneau, Alaska.
162373	do	D. L. Co. No. XIII	103	103	0	1904	Olympia, Wash.	Do.
162374	do	D. L. Co. No. XIV	103	103	0	1904	Seattle, Wash.	Seattle, Wash.
162375	do	D. L. Co. No. XV	156	156	0	1904	Olympia, Wash.	Do.
163678	do	D. L. Co. XVII	113	113	0	1908	Seattle, Wash.	Do.
163679	do	D. L. Co. XVIII	113	113	0	1908	do	Do.
163707	do	D. L. Co. XIX	104	104	0	1908	do	Do.
30162	do	D. L. Co. XX	234	234	0	1899	do	Do.
164524	do	D. L. Co. XXI	32	22	0	1911	do	Do.
164544	do	D. L. Co. XXII	23	23	0	1907	Bremerton, Wash.	Ketchikan, Alaska.
164681	Barge	D. L. Co. XXIII	534	534	0	1904	Hoquiam, Wash.	Seattle, Wash.
164210	Scow	D. L. Co. XXV	119	119	0	1910	Port Townsend, Wash.	Do.
165400	do	D. L. Co. XXVI	279	279	0	1913	Seattle, Wash.	Do.
165472	do	D. L. Co. XXVII	279	279	0	1913	do	Do.
165616	do	D. L. Co. XXVIII	166	166	0	1914	do	Do.
165622	do	D. L. Co. XXIX	166	166	0	1914	do	Do.
167041	do	D. L. Co. XXX	494	494	1	1917	Port Townsend, Wash.	Do.
167007	do	D. L. Co. XXXI	494	494	0	1917	Hadlock, Wash.	Do.
167135	do	D. L. Co. XXXII	353	353	0	1918	do	Do.
167339	do	D. L. Co. XXXIII	562	562	0	1918	do	Do.
167473	do	D. L. Co. XXXIV	420	420	1	1919	do	Do.
165538	Barge	D. N. Co. No. 100	342	342	1	1913	Ambridge, Pa.	Houston, Tex.
165539	do	D. N. Co. No. 101	342	342	1	1913	do	Do.
165540	do	D. N. Co. No. 102	342	342	1	1913	do	Do.
165541	do	D. N. Co. No. 103	342	342	1	1913	do	Do.
165542	do	D. N. Co. No. 104	342	342	1	1913	do	Do.
167743	do	D. S. B. & R. No. 1	58	58	1	1919	Camden, N. J.	Philadelphia, Pa.
167742	do	D. S. B. & R. No. 2	250	250	1	1919	do	Do.
166244	Scow	D. S. S. Co. No. 1	41	41	0	1916	Seattle, Wash.	Seattle, Wash.
166056	do	D. S. S. Co. No. 2	37	37	0	1917	do	Do.
166676	do	D. S. S. Co. No. 3	30	30	0	1917	Bremerton, Wash.	Do.
167166	do	D. S. S. Co. 4	18	18	0	1917	Port Blakely, Wash.	Juneau, Alaska.
167167	do	D. S. S. Co. 5	30	30	0	1918	do	Do.
167165	do	D. S. S. Co. 6	17	17	0	1918	Seattle, Wash.	Seattle, Wash.
167518	do	D. S. S. Co. 7	49	49	0	1919	Anacortes, Wash.	Do.
167554	do	D. S. S. Co. No. 8	33	33	0	1919	Seattle, Wash.	Do.
167792	Barge	D. T. Sheridan	872	869	3	1920	Camden, N. J.	Philadelphia, Pa.
162086	do	Daley	421	421	1	1903	Long Island City, N. Y.	New York, N. Y.
163726	Scow	Daisy D	174	174	0	1909	Everett, Wash.	Port Townsend, Wash.
162936	Barge	Dakota	827	827	1	1906	St. Michael, Alaska.	St. Michael, Alaska.
167341	do	Dakota	215	215	0	1915	Brooklyn, N. Y.	New York, N. Y.
165080	do	Dallas	191	191	1	1912	Kingston, N. Y.	Do.
162423	Canal boat	Damas S.	102	97	1	1905	Champlain, N. Y.	Rouses Point, N. Y.
35560	Scow	Dan	18	18	0	1890	Anacortes, Wash.	Port Townsend, Wash.

1 Formerly barge Minerva.
2 Formerly scow Stinson No. 1.
3 Formerly scow Stinson No. 8.

4 Formerly scow Bremerton.
5 Formerly barge Ajax.
6 Formerly C. C. Co. No. 2.

† Rebuilt, 1909.
‡ Steel.

UNRIGGED MERCHANT VESSELS OF THE UNITED STATES—Continued.

Official No.	Class.	Name of vessel.	Gross tonnage.	Net tonnage.	Crew.	When built.	Where built.	Home port (where permanent document issues).
105023	Barge	Dandy	201	201	1	1870	Philadelphia, Pa.	Philadelphia, Pa.
220793	do	DAN F. HANLON	1,037	1,037	9	1920	San Francisco, Cal.	San Francisco, Cal.
165708	Scow	Dan McCoy	40	40	1	1914	Marquette, Mich.	Marquette, Mich.
39703	Barge	Dan McWilliams	392	392	1	1898	Portland, Oreg.	Portland, Oreg.
163403	do	Daniel	414	414	0	1907	New York, N. Y.	New York, N. Y.
107381	do	Daniel H. Flannery	427	427	1	1918	Houston, Tex.	Houston, Tex.
104208	do	Daniel E. Manns No. 1	38	38	2	1908	Buffalo, N. Y.	Buffalo, N. Y.
105694	Canal boat	Daniel G. O'Day	138	138	1	1909	Do.	Do.
105791	Scow	Daniel H.	69	69	2	1910	Do.	Do.
103419	Barge	Daniel K. Bartley	204	204	1	1901	Brooklyn, N. Y.	New York, N. Y.
163793	do	Daniel R. Roe	240	240	1	1898	South Rondout, N. Y.	Do.
164408	do	Daniel T. Gilmartin	305	305	1	1910	Brooklyn, N. Y.	Do.
165000	Scow	D. P. No. 1	14	14	0	1912	Olympia, Wash.	Tacoma, Wash.
165725	Barge	David	83	83	1	1890	Bordentown, N. J.	Philadelphia, Pa.
160830	do	David	373	373	1	1914	Orange, Tex.	Port Arthur, Tex.
167443	do	David Foster	447	447	1	1918	Kingston, N. Y.	New York, N. Y.
167371	do	David R.	330	313	3	1918	Rondout, N. Y.	Boston, Mass.
35619	do	David Harum	248	248	0	1901	Do.	New York, N. Y.
167296	Canal boat	David Hutton	109	104	1	1890	Buffalo, N. Y.	Albany, N. Y.
163641	Barge	David E. Leach	347	347	0	1903	Rondout, N. Y.	New York, N. Y.
165285	Canal boat	David E. Sanders	108	100	1	1913	Do.	Albany, N. Y.
167929	Barge	David G. Eberle	665	665	1	1920	Kingston, N. Y.	New York, N. Y.
167061	do	David L. Morrison	520	520	0	1917	Mariners Harbor, N. Y.	Do.
165783	do	Davis	8	8	1	1913	Davis Ferry, Tenn.	Chattanooga, Tenn.
35594	do	Dawn	30	30	1	1901	Wells Island, N. Y.	Chattanooga, N. Y.
165281	Scow	Dawn	116	116	0	1913	Tacoma, Wash.	Tacoma, Wash.
166081	do	Dawn II	77	77	0	1914	Bellevue, Wash.	Seattle, Wash.
166682	do	Dawn III	28	28	0	1914	Do.	Do.
166620	Barge	Dayton	311	311	1	1917	Brooklyn, N. Y.	Baltimore, Md.
164368	do	Daytona	170	170	1	1907	Kingston, N. Y.	New York, N. Y.
164867	Scow	Deatur No. 1	8	8	0	1912	Anacortes, Wash.	Port Townsend, Wash.
35479	Barge	December	109	103	2	1895	Brooklyn, N. Y.	New York, N. Y.
167663	Scow	Deep Sea Salvage Co. No. 1	52	52	0	1919	Seattle, Wash.	Seattle, Wash.
167664	do	Deep Sea Salvage Co. No. 2	44	44	0	1919	Do.	Do.
162801	do	Deering No. 1	30	30	0	1906	Do.	Nome, Alaska.
162802	do	Deering No. 2	30	30	0	1906	Do.	Do.
166194	Barge	Deer Park	298	293	1	1910	Mariners Harbor, N. Y.	Baltimore, Md.
35532	do	Defender	324	324	1	1895	South Rondout, N. Y.	New York, N. Y.
164801	do	Defiance	15	15	1	1912	Terre Haute, Ind.	Evansville, Ind.
165186	Dredge	Defiance	742	742	10	1912	Green Bay, Wis.	Millwaukee, Wis.
166418	Barge	Deenon No. 7	329	329	1	1907	Kingston, N. Y.	New York, N. Y.
166189	do	De Land	192	192	0	1911	Kingston, N. Y.	Do.
162411	do	Delaware	418	418	1	1907	Buffalo, N. Y.	Philadelphia, Pa.
35529	do	Delhi	457	457	2	1907	Buffalo, N. Y.	New York, N. Y.
167354	Canal boat	Delos R. Graves	115	97	1	1911	Brooklyn, N. Y.	Burlington, Vt.
162393	Barge	Delta	76	76	0	1905	Seattle, Wash.	Eagle, Alaska.
163114	do	Delta	163	163	1	1920	Pensacola, Fla.	New Orleans, La.
164415	Scow	Delve	21	21	0	1911	Everett, Wash.	Seattle, Wash.
166177	Barge	Denison	175	175	2	1913	Brooklyn, N. Y.	New York, N. Y.
167310	do	Dennis Simmons	201	193	2	1891	Wilmington, Del.	Elizabeth City, N. C.
164065	Canal boat	Dennis J. Costello	110	110	0	1899	Buffalo, N. Y.	Rouses Point, N. Y.
212030	Barge	Dentist	120	120	2	1913	St. Paul, Minn.	Ketchikan, Alaska.
164900	do	Derrick	23	23	1	1909	Alexandria, La.	Cape Vincent, N. Y.
167294	Scow	Derrick No. 1	30	30	0	1914	St. Paul, Minn.	St. Paul, Minn.
164473	do	Derrick No. 5	329	329	5	1911	Buffalo, N. Y.	Duluth, Minn.
164007	do	Derrick No. 7	125	125	5	1893	St. Paul, Minn.	Do.
164008	do	Derrick No. 11	143	143	6	1873	Cleveland, Ohio	Do.
163452	do	DESTROYER	356	356	0	1907	Ferrysburg, Mich.	Detroit, Mich.
167900	do	Detour	575	575	1	1920	Detour, Mich.	Marquette, Mich.
168048	Barge	Devall's Bluff Ferry	12	12	1	1920	De Valls Bluff, Ark.	St. Louis, Mo.
165523	do	Devotion	294	294	1	1908	Kingston, N. Y.	New York, N. Y.
35551	do	Dewey	129	129	2	1898	Brooklyn, N. Y.	Newark, N. J.
35592	Scow	Dewey	43	43	0	1897	West Superior, Wis.	Duluth, Minn.
167895	do	Dewey	38	38	2	1920	Seattle, Wash.	Seattle, Wash.
161355	Barge	Diamond K No. 2	41	41	0	1911	Buffalo, N. Y.	Do.
35550	do	Diamond State	380	361	1	1907	Buffalo, N. Y.	Philadelphia, Pa.
51277	do	Diascond	373	373	2	1911	Buffalo, N. Y.	Do.
161210	Dredge	Digger	139	115	4	1907	Buffalo, N. Y.	Detroit, Mich.
165718	Barge	Diligent	109	109	1	1907	Buffalo, N. Y.	Philadelphia, Pa.
167042	do	Dime	12	12	1	1917	Golovin, Alaska	Nome, Alaska.
165051	do	Diver	14	14	2	1901	Alexandria, Wash.	Seattle, Wash.
166946	Barge	Diver	11	11	1	1910	Holston, Ark.	St. Louis, Mo.
165084	Canal boat	Dix	11	11	0	1912	Holston, Ark.	Port Townsend, Wash.
35556	Barge	Dispatch	193	193	1	1899	Rondout, N. Y.	New York, N. Y.
167367	do	Dittmar No. 20	488	480	1	1918	Kingston, N. Y.	Albany, N. Y.
35584	do	Dixie	156	156	1	1900	Brooklyn, N. Y.	New York, N. Y.
163774	Scow	Dixie	8	8	0	1906	La Conner, Wash.	Port Townsend, Wash.
167017	Barge	Dixie	393	393	3	1910	Cincinnati, Ohio	New Orleans, La.

1 Formerly U. S. L. H. st. p. Verbona.

3 Formerly barge Majestic.

† Rebuilt, 1905.

2 Formerly barge Geo. S. Tice.

UNRIGGED MERCHANT VESSELS OF THE UNITED STATES—Continued.

Official No.	Class.	Name of vessel.	Gross tonnage.	Net tonnage.	Crew.	When built.	Where built.	Home port (where permanent document issues).
35600	Scow	Dixie, No. 1	10	10	0	1901	Beach, Wash.	Seattle, Wash.
35601	do	Dixie, No. 2	10	10	0	1901	do	Do.
35610	do	Dixie, No. 3	14	14	0	1902	Chuckanut, Wash.	Do.
163858	do	Dixie, No. 4	26	26	0	1909	Bellingham, Wash.	Juneau, Alaska.
164493	do	Dixie, No. 5	26	26	0	1911	do	Do.
165241	do	Dixie, No. 6	34	34	0	1913	Anacortes, Wash.	Do.
165256	do	Dixie, No. 7	34	34	0	1913	do	Do.
166059	do	Dixie, No. 8	29	29	0	1915	Friday Harbor, Wash.	Do.
166831	do	Dixie No. 9	30	30	0	1917	Bellingham, Wash.	Seattle, Wash.
166861	do	Dixie No. 10	30	30	0	1917	do	Do.
163430	do	Dixon 4	22	22	1	1907	Crystal River, Fla.	Cedar Keys, Fla.
165305	Canal boat	Dr. G. W. Crissey	104	97	1	1913	Waterford, N. Y.	Albany, N. Y.
163200	do	Dr. John A. Hayden	104	98	1	1907	Chapel Hill, N. Y.	Rouses Point, N. Y.
166151	Barge	Dolly Doherty	437	437	1	1915	Kemp, N. Y.	New York, N. Y.
35540	do	Dolphin	196	187	0	1898	Olmsted, Wash.	Seattle, Wash.
104905	do	Donlinck No. 1	299	299	1	1912	Hickory, N. Y.	New York, N. Y.
35600	Scow	Don	65	65	0	1902	Ballard, Wash.	Juneau, Alaska.
35475	Barge	Donald	323	312	2	1883	Mystic River, Conn.	New London, Conn.
164301	do	Donald	451	434	0	1910	Gilbert, Conn.	New Haven, Conn.
167631	do	Dooley Ferry	8	8	1	1914	Fulton, Ark.	St. Louis, Mo.
157540	House boat	Dora	33	33	2	1899	Abbeville, N. Y.	Cape Vincent, N. Y.
166283	Barge	Dora	29	29	1	1915	Rock Island, Ill.	Chicago, Ill.
165072	Scow	Doris	8	8	0	1912	Langley, Wash.	Seattle, Wash.
166313	do	Dorothy	490	490	0	1916	Roundout, N. Y.	New York, N. Y.
163700	do	Dorothy D.	252	252	0	1908	Everett, Wash.	Port Townsend, Wash.
163058	Barge	Dorothy M.	192	192	1	1906	Brooklyn, N. Y.	New York, N. Y.
163665	do	Dorothy May	432	432	1	1908	South Roundout, N. Y.	Do.
165057	do	Dorothy E. Price	409	409	1	1912	Kingston, N. Y.	Do.
166336	Canal boat	Dorothy and Harold	101	151	1	1916	Whitehall, N. Y.	Rochester, N. Y.
168103	Barge	Dot	107	107	1	1921	Moss Point, Miss.	New Orleans, La.
164051	do	Douglass	406	406	1	1910	Lake Charles, La.	Pensacola, Fla.
166752	do	Dover	312	312	1	1917	Brooklyn, N. Y.	Baltimore, Md.
163024	Scow	Dredge No. 1	431	33	15	1894	Buffalo, N. Y.	Duluth, Minn.
163022	do	Dredge No. 7	826	146	15	1901	Ferrysburg, Mich.	Do.
164006	do	Drill No. 3	406	406	16	1907	Chicago, Ill.	Do.
164002	do	DRILL NO. 5	526	526	34	1908	Buffalo, N. Y.	Do.
165339	Barge	DRILL BOAT No. 1	651	651	16	1913	Wyandotte, Mich.	Do.
164205	Scow	DRILL BOAT No. 4	489	489	9	1908	Cleveland, Ohio	Do.
165085	do	Drill Boat No. 8	335	335	19	1912	Boston, Mass.	Do.
165514	Barge	Driver No. 1	58	58	0	1912	King Cove, Alaska	Unalaska, Alaska.
166832	do	Driver No. 2	33	33	6	1917	Port Huron, Mich.	Port Huron, Mich.
168002	Scow	Dry Dock No. 1	10	10	0	1920	Dockton, Wash.	Seattle, Wash.
167396	do	Druzilla	11	11	1	1918	Beaumont, Tex.	Port Arthur, Tex.
167307	Barge	Dudley Murray	236	222	1	1918	Whitehall, N. Y.	Albany, N. Y.
162639	do	Duke	386	386	0	1905	Rondout, N. Y.	New York, N. Y.
163393	do	Duke	509	450	3	1907	Ellettsville, Ind.	Baltimore, Md.
165787	do	Duke	253	253	1	1914	Westlake, La.	Houston, Tex.
166601	do	Dunderberg	77	77	1	1900	Weehawken, N. J.	New York, N. Y.
167815	do	DUQUESNE	771	759	1	1911	Pittsburgh, Pa.	Port Arthur, Tex.
166327	do	Dutch Boy	326	326	1	1916	Mariners Harbor, N. Y.	New York, N. Y.
166141	do	Duxbak No. 1	7	7	0	1915	Ballard, Wash.	Seattle, Wash.
163129	do	Dwight G. Cutler	468	468	4	1907	Algonac, Mich.	Cleveland, Ohio.
E.								
166502	Scow	E	55	55	0	1886	Saginaw, Mich.	Duluth, Minn.
167877	Barge	E	811	802	2	1920	Westlake, La.	Morgan City, La.
167892	Scow	E-7	215	210	1	1920	Baltimore, Md.	Baltimore, Md.
167918	do	E-8	213	208	1	1920	do	Do.
163273	Barge	E. H.	217	217	1	1907	Brooklyn, N. Y.	New York, N. Y.
167918	Scow	E. S.	213	208	1	1920	Baltimore, Md.	Baltimore, Md.
162781	do	E. B. No. 5	246	246	0	1892	Ludington, Mich.	Duluth, Minn.
162782	do	E. B. No. 6	257	257	0	1892	do	Do.
162772	do	E. B. No. 7	542	542	1	1905	Mantowoc, Wis.	Do.
163892	do	E. B. No. 8	323	323	2	1909	Sault Ste. Marie, Mich.	Do.
167699	Canal boat	E. C. Mundo	126	118	1	1905	Lockport, N. Y.	Rouses Point, N. Y.
36906	do	E. C. Pratt	108	103	1	1893	Whitehall, N. Y.	Albany, N. Y.
167978	Barge	E. D. Parks Co. No. 3	116	116	0	1920	Jacksonville, Fla.	Jacksonville, Fla.
36985	do	E. E. Dale	260	260	1	1891	Elkton, Md.	Philadelphia, Pa.
37762	do	E. E. Jackson & Co. Barge No. 3	160	152	1	1884	Barren Creek, Md.	Richmond, Va.
165464	Canal boat	E. H. Bragg	109	103	1	1888	Buffalo, N. Y.	Albany, N. Y.
167864	Barge	E. J. R. R. & T. Co. No. 2	136	136	2	1897	Port Richmond, N. Y.	New York, N. Y.
167099	do	E. J. R. R. & T. Co. No. 12	241	241	0	1914	Astoria, N. Y.	Do.
167357	do	E. J. R. R. & T. Co. No. 14	233	233	1	1914	do	Do.
167481	do	E. J. R. R. & T. Co. No. 19	238	238	2	1910	Rondout, N. Y.	Do.
167637	do	E. J. R. R. & T. Co. No. 22	313	313	2	1917	Brooklyn, N. Y.	Do.
167636	do	E. J. R. R. & T. Co. No. 23	312	312	2	1917	do	Do.
167862	do	E. J. R. R. & T. Co. No. 24	297	297	2	1918	do	Do.
164340	Scow	E. K. W. L. Co. No. 1	48	48	0	1910	Hoquiam, Wash.	Port Townsend, Wash.
164341	do	E. K. W. L. Co. No. 2	48	48	0	1902	do	Seattle, Wash.
166893	do	E. L. F. No. 1	12	12	1	1917	do	Do.

1 Formerly barge Cullen No. 150.

† Steel.

UNRIGGED MERCHANT VESSELS OF THE UNITED STATES—Continued.

Official No.	Class.	Name of vessel.	Gross tonnage.	Net tonnage.	Crew.	When built.	Where built.	Home port (where permanent document issues).
167917	Canal boat	E. M. Ashley	134	134	0	1895	Tonawanda, N. Y.	New York, N. Y.
166723	do	E. M. Doran	124	124	1	1895	Durhamville, N. Y.	Do.
166974	Scow	E. P. Co.	37	32	1	1917	Hogiam, Wash.	Do.
165660	do	E. P. Co. No. 1	18	18	0	1914	Everett, Wash.	Do.
165661	do	E. P. Co. No. 2	18	18	0	1914	do	Do.
165662	do	E. P. Co. No. 3	18	18	0	1914	do	Do.
36973	Barge	E. R. Clinton	420	420	2	1901	Elkton, Md.	Baltimore, Md.
165952	Scow	E. P. Co. No. 4	45	45	0	1915	Everett, Wash.	Seattle, Wash.
165953	do	E. P. Co. No. 5	47	47	0	1915	do	Do.
165954	do	E. P. Co. No. 6	47	47	0	1915	do	Do.
162763	Canal boat	E. S. Chase	104	99	1	1906	Champlain, N. Y.	Rouses Point, N. Y.
36731	Barge	E. S. Tyler, Jr.	299	284	1	1881	Hartford, Conn.	Hartford, Conn.
162443	Canal boat	E. W. Davis	130	130	0	1893	Leicester, N. Y.	New Haven, Conn.
166841	Barge	Eads	314	309	0	1917	Gillette, Conn.	Hartford, Conn.
164491	Scow	Eagle	18	18	0	1911	Seattle, Wash.	Juneau, Alaska.
165366	Barge	Eagle	28	28	1	1909	Cedar Rapids, Ia.	Cedar Keys, Fla.
39869	do	Earlo A. Keeler	324	324	1	1888	New Haven, Conn.	New York, N. Y.
162293	Scow	EARTHQUAKE	382	382	1	1904	St. Clair, Mich.	Buffalo, N. Y.
36867	Barge	East	73	73	2	1891	Brooklyn, N. Y.	New York, N. Y.
168110	do	East	209	209	1	1921	Pascagoula, Miss.	New Orleans, La.
36958	do	Eastern Star	219	219	1	1901	Rondout, N. Y.	New York, N. Y.
166394	do	Eastport	242	235	1	1916	Wilmington, Del.	Do.
165026	do	Economy	451	451	0	1909	Alsen, N. Y.	Do.
36915	Scow	Ed	18	18	0	1896	Anacortas, Wash.	Port Townsend, Wash.
162726	Barge	Ed and Tom	275	275	1	1901	Sleightsburg, N. Y.	New York, N. Y.
36884	Canal boat	Edda E. Burke	134	134	1	1893	Tonawanda, N. Y.	Do.
167252	Barge	Eddie	486	486	0	1918	Rondout, N. Y.	Do.
36818	do	Edgar	246	242	3	1890	Brooklyn, N. Y.	Do.
166249	do	Edgar	316	310	0	1918	Gldersleeve, Conn.	Hartford, Conn.
167726	do	Edgar, Jr.	490	490	1	1919	Elkton, N. Y.	Albany, N. Y.
163554	Canal boat	Edgar G. Barriatt	104	98	1	1908	Leicester, N. Y.	Do.
13521	Barge	Edith	245	235	2	1882	Seattle, Wash.	Seattle, Wash.
166768	do	Edith	180	166	1	1917	Whitehall, N. Y.	New York, N. Y.
167017	do	Edith	352	352	0	1917	New York, N. Y.	Do.
164472	do	Edith C.	30	30	2	1911	Chicago, Ill.	Chicago, Ill.
163760	do	Edith May	208	208	1	1904	Kingston, N. Y.	New York, N. Y.
167721	do	Edith McCourt	247	247	1	1910	Cohoes, N. Y.	Albany, N. Y.
162338	do	Edmund Andros	183	183	1	1907	(S)	New York, N. Y.
162625	do	Edmund J. Kennedy	381	381	1	1905	Rondout, N. Y.	Do.
166997	do	Edna	307	307	1	1900	Brooklyn, N. Y.	Do.
168215	do	Edna Murray	247	217	1	1920	Cohoes, N. Y.	Albany, N. Y.
163935	Canal boat	Edna M. Graves	91	80	1	1892	Tonawanda, N. Y.	Rouses Point, N. Y.
165670	do	Edna M. Matton	104	98	1	1914	Waterford, N. Y.	Albany, N. Y.
162689	Barge	Edward	160	160	1	1906	Tottenville, N. Y.	Newark, N. J.
163128	do	Edward	341	341	1	1907	Lake Charles, La.	Port Arthur, Tex.
163414	do	Edward	383	383	0	1907	Kingston, N. Y.	New York, N. Y.
36860	Scow	Edward H.	87	80	1	1896	Brunswick, Mo.	Portland, Me.
164186	Canal boat	Edward H.	119	113	1	1910	Whitehall, N. Y.	Albany, N. Y.
165181	do	Edward H.	48	46	1	1910	Hudson Falls, N. Y.	Do.
166576	Barge	Edward McKenna	548	518	0	1910	Brooklyn, N. Y.	New York, N. Y.
163221	Canal boat	Edward Mullen	103	98	1	1907	Waterford, N. Y.	Albany, N. Y.
166949	do	Edward A. Ryan	236	224	1	1917	Rondout, N. Y.	Do.
163667	Barge	Edward A. Schlear	445	445	3	1908	Elkton, Md.	Philadelphia, Pa.
65462	do	Edward B. Page	278	278	1	1912	Athens, N. Y.	New York, N. Y.
42777	do	Edward B. Gillen Co. No. 21	546	541	2	1897	Noank, Conn.	Milwaukee, Wis.
36964	do	Edward F. Brennan	298	298	0	1901	Rondout, N. Y.	New York, N. Y.
163583	do	Edward F. Cleary	372	372	0	1908	Kingston, N. Y.	Do.
36984	do	Edward F. Howard	344	344	1	1903	Rondout, N. Y.	Do.
167620	do	Edward J. Keane	377	377	1	1919	Kingston, N. Y.	Albany, N. Y.
163410	do	Edward L. Bartley	200	200	1	1901	Brooklyn, N. Y.	New York, N. Y.
167272	do	Edward M. Duffy	311	311	0	1917	Kingston, N. Y.	Do.
36942	Canal boat	Edward R. Petrie	155	155	1	1900	Tonawanda, N. Y.	Do.
163146	do	Edward S. Wood	105	99	1	1903	Northumberland, N. Y.	Albany, N. Y.
162511	do	Edward T. McCall	106	99	0	1905	Whitehall, N. Y.	New York, N. Y.
161273	do	Edward W. Parkhill	194	185	1	1910	Champlain, N. Y.	Rouses Point, N. Y.
36857	Barge	Edwin	121	121	2	1893	Rondout, N. Y.	New York, N. Y.
163156	Scow	Edwin	100	100	0	1907	Hullard, Wash.	Tacoma, Wash.
166812	Barge	Edwin	314	309	0	1917	Gldersleeve, Conn.	Hartford, Conn.
166912	do	Edwin	303	303	1	1900	Brooklyn, N. Y.	New York, N. Y.
166714	Scow	Edwin	51	44	1	1917	Bath, Me.	Philadelphia, Pa.
36987	Barge	Edwin D. Washburn	262	262	1	1903	Brooklyn, N. Y.	New York, N. Y.
163553	Canal boat	Edwin F. Coleman	104	98	1	1908	Lansingburg, N. Y.	Albany, N. Y.
165945	Barge	Edwin J. Howe	412	412	0	1912	South Rondout, N. Y.	New York, N. Y.
162309	Canal boat	Elle E. Brett	103	98	1	1904	Whitehall, N. Y.	Albany, N. Y.
162552	do	Egan Bros.	131	131	0	1900	do	New York, N. Y.
163886	Barge	Egbert	448	427	0	1909	Gldersleeve, Conn.	Do.
31498	do	Egor	363	351	2	1888	Perth Amboy, N. J.	Perth Amboy, N. J.
31499	do	Egor	363	351	2	1888	do	Do.
81505	do	Egor	363	351	2	1889	do	Do.

1 Formerly barge G. B. Martin.

2 Formerly barge Hughes Bros. & Bangs No. 21.

3 Formerly barge Banter.

4 Formerly barge Buff et.

5 Formerly barge Buttress.

† Rebuilt, 1891.

‡ Rebuilt, 1907.

§ Unknown.

UNRIGGED MERCHANT VESSELS OF THE UNITED STATES—Continued.

Official No.	Class.	Name of vessel.	Gross tonnage.	Net tonnage.	Crew.	When built.	Where built.	Home port (where permanent document issues).
31503	Barge	1804	363	351	1	1888	Perth Amboy, N. J.	Perth Amboy, N. J.
31504	do	1806	363	351	1	1888	do	Do.
31484	do	1809	356	345	2	1886	do	Do.
169223	Canal boat	Elleen	125	125	1	1921	Colcoes, N. Y.	Albany, N. Y.
165520	Barge	El Paso	221	221	1	1913	Kingston, N. Y.	New York, N. Y.
167010	Dredge	Elco	262	256	5	1917	Erie, Pa.	Buffalo, N. Y.
36908	Scow	Eldor	14	14	0	1898	Fairhaven, Wash.	Port Townsend, Wash.
166807	Barge	Eldon	307	307	1	1917	Brooklyn, N. Y.	Baltimore, Md.
166613	do	Eleanor Hemstreet	353	353	1	1913	Rockland Lake, N. Y.	Do.
167421	do	Eleanor L.	351	351	0	1914	do	New York, N. Y.
164023	do	Eleanor V.	289	288	0	1907	Kingston, N. Y.	Do.
166569	do	Electra	511	511	0	1908	do	Do.
166147	do	Electric Welder	118	108	2	1915	Baltimore, Md.	Baltimore, Md.
167205	do	Elgin Ferry	8	8	1	1916	Newport, Ark.	St. Louis, Mo.
164224	do	Elizabeth	440	440	2	1910	Littleport, Md.	Philadelphia, Pa.
165187	do	Elizabeth	315	315	1	1913	Southport, N. Y.	New York, N. Y.
166629	do	Elizabeth	307	307	1	1900	Brooklyn, N. Y.	Do.
163598	Canal boat	Elizabeth Groves	107	99	1	1908	Whitehall, N. Y.	Do.
164631	Barge	Elizabeth McGuire	407	407	1	1911	Southport, N. Y.	Perth Amboy, N. J.
167224	do	Elizabeth A. Conway	423	415	1	1918	Brooklyn, N. Y.	New York, N. Y.
167725	do	Elizabeth A. Leach	443	443	1	1919	Kingston, N. Y.	Do.
168101	do	Elizabeth B. Cleary	452	452	1	1920	do	Do.
162204	do	Elizabeth H. Gross	348	348	0	1904	do	Do.
167887	do	Elizabeth M. Miller	265	265	1	1920	Watervliet, N. Y.	Albany, N. Y.
164840	Canal boat	Elizabeth V. Patten	127	121	1	1912	Whitehall, N. Y.	New York, N. Y.
167932	Barge	Elk	395	395	1	1920	Kingston, N. Y.	Albany, N. Y.
36023	do	Elk	9	9	1	1897	Alexandria Bay, N. Y.	Cape Vincent, N. Y.
162887	do	Elk	250	250	0	1906	Seattle, Wash.	Eagle, Alaska.
165867	Scow	Elk	30	30	0	1915	Seattle, Wash.	Seattle, Wash.
165833	do	Ella	127	127	1	1898	Brooklyn, N. Y.	New York, N. Y.
167860	Barge	Ella C. King	265	265	1	1920	Watervliet, N. Y.	Do.
163701	do	Ella E. Kennelly	403	403	1	1908	Athens, N. Y.	Do.
167444	do	Ella V. Camp	772	711	3	1918	Carrabelle, Fla.	Philadelphia, Pa.
36944	do	Ellen	73	73	1	1898	Syracuse, N. Y.	Cape Vincent, N. Y.
36953	do	Ellen L.	243	237	1	1888	South Bend, N. Y.	New York, N. Y.
167083	do	Ellen M. Feeley	265	265	1	1920	Whitehall, N. Y.	Albany, N. Y.
162857	Canal boat	Ellen G. Henry	108	99	1	1905	Whitehall, N. Y.	Albany, N. Y.
36807	do	Ellen M. Parker	107	102	1	1889	Fort Ann, N. Y.	Rouses Point, N. Y.
162940	Barge	Ellen T. Hahoran	377	377	1	1908	Eddyville, N. Y.	New York, N. Y.
162639	do	Ellenville	240	249	1	1903	Brooklyn, N. Y.	Do.
36913	do	Elliott	136	130	1	1899	Seattle, Wash.	Ketchikan, Alaska.
165522	do	Elmer	282	268	1	1912	Gildersleeve, Conn.	New York, N. Y.
164356	Canal boat	Elmer D. Walling	147	147	0	1910	Tonawanda, N. Y.	Do.
167899	do	El Mundo	126	118	1	1905	Lockport, N. Y.	Rouses Point, N. Y.
162073	Barge	Elsie	293	278	1	1903	Gildersleeve, Conn.	New York, N. Y.
168221	Canal boat	Elsie	125	125	1	1921	Colcoes, N. Y.	Albany, N. Y.
36976	Barge	Elsmoro	304	292	2	1901	Port Richmond, N. Y.	Baltimore, Md.
162034	Scow	Elwa	30	30	0	1903	West Seattle, Wash.	Seattle, Wash.
164847	Canal boat	Elwin M. Rockwell	116	111	1	1912	Whitehall, N. Y.	Albany, N. Y.
211283	House boat	Emanuel	161	161	2	1913	Whitehall, N. Y.	Milwaukee, Wis.
161517	Canal boat	Emblem	135	128	1	1911	Whitehall, N. Y.	Albany, N. Y.
163454	Barge	Emily Schoolfield	272	243	3	1908	Bethel, Me.	Wilmington, Del.
36318	do	Emily D. Foster	225	214	1	1889	City Island, N. Y.	New York, N. Y.
167419	do	Emma	186	186	0	1904	Wilmington, Del.	Wilmington, Del.
167419	Scow	Emma F.	14	9	2	1910	Bowdoinham, Me.	Boothbay, Me.
165804	Barge	Emma Keeler	487	473	1	1914	Perth Amboy, N. J.	New York, N. Y.
164082	do	Emma R.	310	310	1	1909	Kingston, N. Y.	Do.
36922	Canal boat	Emma T. Grimes	113	106	1	1899	Whitehall, N. Y.	Do.
36983	Barge	Emma and Bessie	381	381	1	1899	Elkton, Md.	Philadelphia, Pa.
162804	do	Emma and Mabel	457	457	1	1906	do	Do.
36820	Canal boat	Emma and E. Robert	117	111	0	1890	Whitehall, N. Y.	New York, N. Y.
36956	do	Emmott J. Gray	102	90	1	1903	Champlain, N. Y.	Do.
36930	Barge	Empire	375	344	2	1913	Seattle, Wash.	New London, Conn.
165647	Canal boat	Empire	107	99	0	1914	Whitehall, N. Y.	Albany, N. Y.
168022	Dredge	Empire	237	237	6	1908	Whitehall, N. Y.	Buffalo, N. Y.
163074	Barge	Energy No. 1	28	28	0	1908	Mount Vernon, Wash.	Port Townsend, Wash.
8227	do	Enoch Talbot	1,242	1,193	5	1837	Freeport, Me.	Seattle, Wash.
167081	do	Ensign	853	859	0	1911	Portland, Oreg.	Do.
162814	Dredge	Enterprise	419	354	8	1906	Duluth, Minn.	Duluth, Minn.
36957	Scow	Erie	899	899	0	1901	Ballard, Wash.	St. Michael, Alaska.
161176	Dredge	Erie	186	186	0	1900	Toledo, Ohio	Duluth, Minn.
164157	Scow	ERIN	318	310	0	1910	Ecorse, Mich.	Buffalo, N. Y.
162126	Barge	Erin-go-Bragh	330	330	0	1896	East Boston, Mass.	New York, N. Y.
162886	do	Ermine	250	250	1	1903	Skagway, Alaska	Eagle, Alaska.
164052	do	Ernest	406	408	1	1910	Lake Charles, La.	Pensacola, Fla.
36880	Canal boat	Ernest Conklin	102	97	1	1890	Champlain, N. Y.	Albany, N. Y.
163540	do	Ernest A. Brodie	104	99	1	1908	do	Rouses Point, N. Y.

1 Formerly barge Bluster.
2 Formerly barge Bizarre.

3 Formerly barge Ballise.
4 Formerly barge O. D. No. 45.

5 Formerly bark Enoch Talbot.
6 Navy coal barge No. 11.

UNRIGGED MERCHANT VESSELS OF THE UNITED STATES—Continued.

Official No.	Class.	Name of vessel.	Gross tonnage.	Net tonnage.	Crew.	When built.	Where built.	Home port (where permanent document issues).
36980	Barge	Ernest E. Wright	411	411	1	1902	Rondout, N. Y.	New York, N. Y.
186429	do	Escort	178	178	0	1905	Brooklyn, N. Y.	Do.
162202	do	Essie Flannery	370	370	0	1904	Klingston, N. Y.	Do.
36988	do	Estella Kelly	284	284	0	1903	do	Do.
166790	Canal boat	Estella Walrod	181	171	1	1917	Rondout, N. Y.	Rochester, N. Y.
167919	Barge	Estello	9	9	1	(†)	(†)	St. Louis, Mo.
186940	do	Estelle F. Haber	431	431	1	1916	Klingston, N. Y.	New York, N. Y.
184705	do	Esther	217	217	1	1912	Camden, N. J.	Philadelphia, Pa.
167675	do	Esther Hughes	495	495	1	1919	Klingston, N. Y.	Albany, N. Y.
162572	Canal boat	Esther McNaill	105	99	1	1905	Waterford, N. Y.	Do.
168146	Barge	Esther A. Hanson	372	372	1	1914	Klingston, N. Y.	New York, N. Y.
164194	Canal boat	Ethel Baker	101	96	1	1910	Waterford, N. Y.	Albany, N. Y.
167278	Barge	Ethel R.	324	324	0	1917	Rondout, N. Y.	New York, N. Y.
164924	do	Ethel S. King	207	207	1	1897	Perth Amboy, N. J.	Do.
166175	do	Ethel and Lillian	239	239	0	1915	Rondout, N. Y.	Do.
162671	do	Etilpa	216	216	1	1899	Klingston, N. Y.	Do.
167739	do	Etilpa	395	395	1	1919	do	Albany, N. Y.
165306	Canal boat	Eugene J. Sullivan	103	96	1	1913	Waterford, N. Y.	Do.
36840	do	Eureka	325	325	1	1896	Brooklyn, N. Y.	New York, N. Y.
36916	Scow	Eureka	29	29	0	1899	Blaine, Wash.	Port Townsend, Wash.
164084	Barge	Eureka	316	315	1	1909	Klingston, N. Y.	New York, N. Y.
36938	Scow	Eureka No. 2	24	24	0	1900	Blaine, Wash.	Port Townsend, Wash.
36939	do	Eureka No. 3	24	24	0	1900	do	Do.
166598	Barge	Eurelia	307	307	1	1910	Brooklyn, N. Y.	New York, N. Y.
167037	do	Eustis	194	194	1	1913	Rondout, N. Y.	Do.
36901	Scow	Eva	10	10	0	1896	Anacortes, Wash.	Port Townsend, Wash.
163191	Canal boat	Eva M. Marshall	104	98	1	1907	Waterford, N. Y.	Rouses Point, N. Y.
162133	do	Eva M. Mosso	106	99	1	1903	Waterford, N. Y.	Albany, N. Y.
162289	Barge	Evelyn	374	374	1	1904	Rondout, N. Y.	New York, N. Y.
162307	Scow	Evelyn	8	8	0	1905	Bellingham, Wash.	Port Townsend, Wash.
162355	Canal boat	Evelyn C. Tucker	105	99	1	1904	Waterford, N. Y.	Albany, N. Y.
163351	Barge	Evening Star	171	171	1	1907	Brooklyn, N. Y.	New York, N. Y.
162402	Scow	Everett No. 2	47	47	0	1905	Everett, Wash.	Port Townsend, Wash.
212243	do	Excavator	452	422	4	1914	Detroit, Mich.	Buffalo, N. Y.
163093	do	Excelsior	208	203	0	1907	Port Townsend, Wash.	Seattle, Wash.
36975	Barge	Experiment	393	393	1	1901	Elkton, Md.	Philadelphia, Pa.
162240	do	Exploder	223	223	1	1894	Sault Ste. Marie, Mich.	Detroit, Mich.
36863	do	Export	340	340	1	1896	Brooklyn, N. Y.	New York, N. Y.
167119	do	Export	294	294	1	1883	Wilmington, Del.	Philadelphia, Pa.
36894	do	Express	135	135	1	1898	Brooklyn, N. Y.	New York, N. Y.
K.								
165575	Barge	F-1	343	343	1	1914	Lockmoor, La.	Morgan City, La.
165576	do	F-2	343	343	0	1914	do	Do.
165584	do	F-3	581	581	1	1914	do	Do.
165585	do	F-4	343	343	1	1914	do	Do.
165591	do	F-5	343	343	1	1914	do	Do.
165606	do	F-6	343	343	1	1914	do	Do.
165677	do	F-8	510	510	1	1914	Westlake, La.	Do.
169375	do	F 14	519	514	1	1916	do	Do.
166365	do	F 15	519	514	1	1916	do	Do.
167776	do	F-26	588	588	2	1919	do	Do.
37633	Scow	F No. 1	18	18	0	1902	Whatcom, Wash.	Seattle, Wash.
163883	Barge	F. B. Hoornbeek	259	259	1	1909	Klingston, N. Y.	New York, N. Y.
37600	do	F. C. Elliott	155	155	1	1899	Brooklyn, N. Y.	Do.
53238	Scow	F. C. Haber	114	108	1	1882	do	Do.
167410	do	F. E. Storm	476	476	0	1918	do	Do.
166010	Barge	F. G. McKelvy	232	228	1	1915	Rondout, N. Y.	Albany, N. Y.
166199	Scow	F. Co-Op Co. No. 1	60	53	0	1916	Aberdeen, Wash.	Seattle, Wash.
164199	do	F. H. P. Co. No. 1	26	26	0	1911	Bellingham, Wash.	Port Townsend, Wash.
164500	do	F. H. P. Co. No. 2	26	26	0	1911	do	Do.
165955	do	F. H. P. Co. No. 3	29	29	0	1915	Friday Harbor, Wash.	Seattle, Wash.
165956	do	F. H. P. Co. No. 4	29	29	0	1915	do	Do.
165974	do	F. H. P. Co. No. 5	29	29	0	1915	do	Do.
163796	do	F. I. P. No. 1	26	26	0	1909	Anacortes, Wash.	Port Townsend, Wash.
163812	do	F. I. P. No. 2	26	26	0	1909	do	Do.
163835	do	F. I. P. No. 3	26	26	0	1909	do	Do.
165164	do	F. I. P. No. 8	34	34	0	1913	do	Do.
165202	do	F. I. P. No. 9	34	34	0	1913	do	Do.
165203	do	F. I. P. No. 10	34	34	0	1913	do	Do.
165204	do	F. I. P. No. 11	34	34	1	1913	do	Do.
165155	do	F. I. P. No. 12	8	8	0	1913	do	Do.
165156	do	F. I. P. No. 13	8	8	0	1913	do	Do.
165157	do	F. I. P. No. 14	8	8	0	1913	do	Do.
165158	do	F. I. P. No. 15	8	8	0	1913	do	Do.
165159	do	F. I. P. No. 16	8	8	0	1913	do	Do.
165856	do	F. I. P. No. 17	40	40	0	1915	do	Do.
165863	do	F. I. P. No. 18	40	40	0	1915	do	Seattle, Wash.
165875	do	F. I. P. No. 19	40	40	0	1915	do	Do.

† Formerly ga. s. Gray Haven No. 2.

‡ Formerly scow Old Dominion S. S. Co. No. 1.

† Unknown.

UNRIGGED MERCHANT VESSELS OF THE UNITED STATES—Continued.

Official No.	Class.	Name of vessel.	Gross tonnage.	Net tonnage.	Crew.	When built.	Where built.	Home port (where permanent document issues).
165949	Scow	F. I. P. No. 20	40	40	0	1915	Anacortes, Wash.	Seattle, Wash.
166008	do	F. I. P. No. 21	40	40	0	1915	do	Do.
166031	do	F. I. P. No. 22	40	40	0	1915	do	Do.
166036	do	F. I. P. No. 23	40	40	0	1915	do	Do.
167161	do	F. I. P. No. 24	6	6	0	1918	do	Do.
167162	do	F. I. P. No. 25	6	6	0	1918	do	Do.
167163	do	F. I. P. No. 26	6	6	0	1918	do	Do.
167164	do	F. I. P. No. 27	6	6	0	1918	do	Do.
167453	do	F. I. P. No. 28	38	38	0	1918	do	Do.
167454	do	F. I. P. No. 29	38	38	0	1918	do	Do.
167455	do	F. I. P. No. 30	38	38	0	1918	do	Do.
164405	do	F. I. P. Co. No. 4	12	12	0	1911	do	Port Townsend, Wash.
164418	do	F. I. P. Co. No. 5	20	20	0	1911	do	Do.
164419	do	F. I. P. Co. No. 6	20	20	0	1911	do	Do.
164431	do	F. I. P. Co. No. 7	25	25	0	1911	do	Do.
167698	Barge	E. J. Barnes	459	459	1	1919	Kingston, N. Y.	Albany, N. Y.
167015	do	F. J. Gormley	415	415	0	1917	do	New York, N. Y.
37609	Canal boat	F. L. Younglovs	107	99	1	1911	Waterford, N. Y.	Do.
167678	Barge	F. M. Coogan	236	236	1	1911	Kingston, N. Y.	Do.
165454	Scow	F. R. No. 3	180	180	1	1913	Sault Ste. Marie, Mich.	Marquette, Mich.
37560	Barge	F. S. Sanford	287	287	1	1893	Brooklyn, N. Y.	New York, N. Y.
163698	Scow	F. T. No. 1	6	0	0	1908	Seattle, Wash.	Port Townsend, Wash.
165784	Barge	F. W. Kelly	205	201	1	1912	Brooklyn, N. Y.	Albany, N. Y.
165844	do	F. W. Gwinn, Jr.	421	421	0	1915	Brooklyn, N. Y.	New York, N. Y.
166767	do	Fairest	5	5	1	1917	Equity, Ky.	Louisville, Ky.
37640	Scow	Falrhaven No. 1	116	116	0	1903	Wilmington, Wash.	Port Angeles, Wash.
166247	Barge	Fairmont	306	306	1	1916	Madison, N. Y.	Baltimore, Md.
166665	do	Fairport	310	310	1	1917	Brooklyn, N. Y.	Do.
164147	do	FAITH	705	684	2	1906	Brooklyn, N. Y.	Buffalo, N. Y.
201515	House boat	Falcon	61	61	2	1904	Omro, Wis.	Millwaukee, Wis.
37594	Scow	Fanule	15	15	0	1897	Blaine, Wash.	Port Townsend, Wash.
167373	do	Farmers Friend	55	55	1	1918	Trenton, N. Y.	Buffalo, N. Y.
162844	do	Far West No. 1	75	75	0	1914	Tacoma, Wash.	Tacoma, Wash.
9161	do	Favorite	451	434	0	1914	Newport, Mich.	Toledo, Ohio
37498	do	February	156	151	2	1881	Madison, Conn.	New York, N. Y.
167681	Barge	Federal No. 3	474	474	1	1915	Brooklyn, N. Y.	Do.
120121	do	Felicitous	216	216	2	1873	Manitowish, Wis.	Millwaukee, Wis.
162208	Canal boat	Felix Carbray	102	97	1	1911	Clarksburg, N. Y.	Rouses Point, N. Y.
163872	Barge	Felix Murphy	350	350	1	1915	Kingston, N. Y.	New York, N. Y.
37620	do	Fenwick	311	260	2	1911	Baltimore, Md.	Baltimore, Md.
162382	do	Ferdinand	397	379	1	1905	Guildersleeve, Conn.	New York, N. Y.
166100	Dredge	Ferdinand	460	460	2	1915	Cape May, N. J.	Do.
166941	Barge	Ferry No. 2	10	10	1	1917	Clarendon, Ark.	St. Louis, Mo.
166287	Scow	† 15	397	397	1	1915	Ashtabula, Ohio	Buffalo, N. Y.
165103	Barge	FIFTY-EIGHT	433	433	1	1913	Camden, N. J.	New York, N. Y.
165221	do	FIFTY-NINE	398	393	0	1913	do	Do.
166481	do	Finley	18	18	1	1916	Caruthersville, Mo.	Memphis, Tenn.
37644	do	Fischer Bros.	303	303	1	1902	Rondout, N. Y.	New York, N. Y.
168172	do	Flume	294	291	1	1919	Jersey City, N. J.	Do.
37643	do	Five Brothers	272	272	0	1897	do	Do.
167115	do	Five Sisters	430	430	0	1917	Kingston, N. Y.	Do.
165993	do	Floating Movies	454	454	2	1915	Elizabeth City, N. C.	Elizabeth City, N. C.
163266	do	Flora	180	180	1	1907	Camden, N. J.	Philadelphia, Pa.
166485	do	Flora	313	313	1	1916	Brooklyn, N. Y.	Baltimore, Md.
167896	do	Flora	369	369	1	1920	Suffolk, Va.	New York, N. Y.
37541	Canal boat	Flora M. Vaughan	112	107	1	1890	Fort Ann, N. Y.	Albany, N. Y.
37642	Barge	Florence	364	364	3	1900	Elkton, Md.	Philadelphia, Pa.
162415	do	Florence	289	289	1	1902	Long Island City, N. Y.	New York, N. Y.
37646	do	Florence E. McNaughton	357	357	1	1896	Elkton, Md.	Philadelphia, Pa.
165208	Canal boat	Florence M. Trembley	105	99	1	1913	Watervliet, N. Y.	Albany, N. Y.
36791	Barge	Florence V. Keeler	324	324	1	1888	New Haven, Conn.	New York, N. Y.
167821	Scow	Forest No. 3	124	124	0	1920	Aberdeen, Wash.	Seattle, Wash.
167822	do	Forest No. 4	125	125	0	1920	do	Do.
167840	do	Forest No. 5	153	153	0	1920	do	Do.
167865	do	Forest No. 6	152	152	1	1920	do	Do.
168201	do	Forest No. 7	143	143	0	1921	Hoquiam, Wash.	Do.
166373	Dredge	Florida	194	141	20	1912	Lake Charles, La.	Galveston, Tex.
168003	do	Forinaco	147	147	5	1919	Oshkosh, Wis.	Millwaukee, Wis.
37595	Scow	Flounder	5	5	0	1897	Blaine, Wash.	Seattle, Wash.
167074	Barge	Flubby Dub	535	529	1	1917	Kingston, N. Y.	Port Amboy, N. J.
163547	do	Flushing	129	129	1	1904	Long Island City, N. Y.	New York, N. Y.
9482	do	Fly	122	122	1	1856	Camden, N. J.	Do.
37598	Scow	Flying Fish	23	23	0	1897	Falrhaven, Wash.	Port Townsend, Wash.
167066	Barge	Foggy Dow	490	481	1	1917	Kingston, N. Y.	Albany, N. Y.
167706	do	Fort Dade	2,214	2,159	0	1919	Tampa, Fla.	New Orleans, La.
166468	Scow	Fort Worth	245	245	1	1915	Tottenville, N. Y.	New York, N. Y.
164936	do	Foss No. 1	8	8	0	1911	Tacoma, Wash.	Tacoma, Wash.
164938	do	Foss No. 3	12	12	0	1911	do	Do.
164939	do	Foss No. 5	34	34	0	1912	do	Do.
214326	do	Foss No. 9	45	45	0	1914	Seattle, Wash.	Do.

† Formerly barge E. G. Stoddard.

† Steel.

UNRIGGED MERCHANT VESSELS OF THE UNITED STATES—Continued.

Official No.	Class.	Name of vessel.	Gross tonnage.	Net tonnage.	Crew.	When built.	Where built.	Home port (where permanent document issues).
165817	Scow	Poss Launch Co. No. 6.	150	150	0	1902	Olympia, Wash.	Tacoma, Wash.
165818	do	Poss Launch Co. No. 7.	308	308	0	1902	do.	Do.
165819	do	Poss Launch Co. No. 8.	150	150	0	1902	do.	Do.
165820	do	Poss Launch Co. No. 9.	150	150	0	1902	do.	Do.
166044	do	Poss Launch Co. No. 14.	234	234	0	1913	Port Blakely, Wash.	Do.
166045	do	Poss Launch Co. No. 15.	234	234	0	1913	do.	Do.
167326	do	Poss Launch Co. No. 22.	19	19	0	1918	Tacoma, Wash.	Seattle, Wash.
166286	do	14.	397	397	1	1915	Ashtabula, Ohio.	Buffalo, N. Y.
37573	Barge	Fox.	539	539	1	1898	San Francisco, Cal.	St. Michael, Alaska.
165175	Scow	Fox.	24	24	0	1913	Port Blakely, Wash.	Port Townsend, Wash.
167729	Barge	Fox.	7	7	0	1918	Danbridge, Tenn.	Chattanooga, Tenn.
162046	do	Francis D. Hart.	341	341	0	1903	Brooklyn, N. Y.	New York, N. Y.
166938	do	Francis G. Hart.	490	481	1	1917	Kingston, N. Y.	Perth Amboy, N. J.
168111	do	Francis G. Hart.	489	489	1	1920	Rondout, N. Y.	New York, N. Y.
167215	do	Francis.	451	447	1	1918	do.	Do.
166950	do	Francis Killian, Jr.	230	224	1	1917	Rondout, N. Y.	Albany, N. Y.
166550	do	Francis O'Boyle.	303	303	0	1913	South Rondout, N. Y.	New York, N. Y.
35010	do	Francis G. McNally.	417	417	1	1901	Elkton, Md.	Philadelphia, Pa.
162601	do	Francis G. Smyth.	130	130	1	1905	(S).	New York, N. Y.
165559	do	Francis J. No. 3.	17	12	0	1914	Detroit, Mich.	Detroit, Mich.
165560	do	Francis J. No. 4.	12	12	0	1914	do.	Do.
164601	Canal boat	Francis J. Sloyan.	106	99	1	1911	Rondout, N. Y.	Albany, N. Y.
166511	Barge	Francis S. Bushey.	628	628	0	1916	Brooklyn, N. Y.	New York, N. Y.
166954	do	Francis T. Howard.	438	430	1	1917	Rondout, N. Y.	Albany, N. Y.
37618	Canal boat	Francis and Gertrude.	150	150	1	1899	Whitehall, N. Y.	Rouses Point, N. Y.
37639	Barge	Frank.	419	419	2	1902	Elkton, Md.	Philadelphia, Pa.
165453	do	Frank.	314	309	0	1913	Gildersleeve, Conn.	Hartford, Conn.
163834	do	Frank.	450	456	1	1907	Rondout, N. Y.	New York, N. Y.
166781	do	Frank.	240	232	1	1917	Watervliet, N. Y.	Albany, N. Y.
167255	do	Frank.	292	292	1	1910	Kingston, N. Y.	New York, N. Y.
165489	do	Frank C.	197	197	1	1905	Brooklyn, N. Y.	Do.
167203	do	Frank Egan, Jr.	240	228	1	1918	Kingston, N. Y.	Do.
166138	Scow	Frank Jacobus.	344	344	0	1909	do.	Do.
162317	Barge	Frank Jenkins.	375	375	1	1904	Rondout, N. Y.	Do.
163855	Canal boat	Frank Jennings.	122	116	1	1903	Whitehall, N. Y.	Albany, N. Y.
37489	Barge	Frank Jones.	274	260	1	1850	Hartford, Conn.	Hartford, Conn.
162785	Canal boat	Frank Ryan.	100	99	1	1906	Whitehall, N. Y.	New York, N. Y.
166742	Barge	Frank Stafford.	220	221	1	1915	Rondout, N. Y.	Do.
167627	do	Frank A. Baker, Jr.	447	447	1	1919	Kingston, N. Y.	Albany, N. Y.
167242	do	Frank A. Goss.	490	481	1	1918	do.	New York, N. Y.
166559	Canal boat	Frank A. Lowery.	226	226	1	1910	Whitehall, N. Y.	Do.
37622	Barge	Frank C. Kugler.	407	407	1	1899	Elkton, Md.	Philadelphia, Pa.
166575	do	Frank J. Gallagher.	553	553	1	1915	Rockland Lake, N. Y.	New York, N. Y.
37571	do	Frank J. Grill.	343	343	1	1895	South Rondout, N. Y.	Do.
162974	do	Frank L. Tague.	224	224	1	1903	Kingston, N. Y.	Do.
167108	do	Frank P. Scully.	621	504	0	1917	Gildersleeve, Conn.	Perth Amboy, N. J.
165216	do	Frank R. Diggs.	480	433	2	1913	Bath, Me.	Wilmington, Del.
162232	do	Frank W. Myers.	103	98	1	1904	Champlain, N. Y.	Rouses Point, N. Y.
37563	do	Frank and Walter.	299	299	1	1894	South Rondout, N. Y.	New York, N. Y.
37572	Canal boat	Frankie Borgen.	129	122	1	1896	Whitehall, N. Y.	Albany, N. Y.
37627	Barge	Franklin.	338	325	1	1901	Rondout, N. Y.	New York, N. Y.
166782	Scow	Fred.	132	132	1	1917	Alexandria Bay, N. Y.	Capo Vincent, N. Y.
37545	Canal boat	Fred C. Eaton.	95	93	1	1892	Champlain, N. Y.	Albany, N. Y.
167910	Barge	Fred G. Shovah.	246	246	1	1920	Watervliet, N. Y.	Do.
163556	Canal boat	Fred H. Gates.	102	95	1	1902	Northumberland, N. Y.	Do.
167891	Barge	Fred W. Barth.	247	247	1	1923	Cohoes, N. Y.	Do.
37330	Canal boat	Fred and Jessie.	116	116	1	1890	Whitehall, N. Y.	Burlington, Vt.
164980	Barge	Freddie McCann.	439	430	1	1912	Kingston, N. Y.	New York, N. Y.
166437	do	Fred'k A. Egerton.	137	137	3	1905	Durhamville, N. Y.	Do.
166621	do	Fredorick.	311	311	1	1917	Brooklyn, N. Y.	Baltimore, Md.
167109	do	Frederick No. 10.	423	421	1	1918	Kingston, N. Y.	New York, N. Y.
166208	do	Frederick No. 11.	435	435	0	1916	South Rondout, N. Y.	Do.
167913	do	Frederick Tillier.	312	312	1	1920	Albany, N. Y.	Do.
165502	do	Frederick W. Kelly.	205	201	1	1913	Rouses Point, N. Y.	Albany, N. Y.
167212	do	Freedom.	495	495	1	1918	Kingston, N. Y.	Do.
53272	do	FREEPORT SULPHUR No. 3 (tanker).	1,165	1,108	9	1891	West Superior, Wis.	New York, N. Y.
53278	do	FREEPORT SULPHUR No. 4 (tanker).	1,177	1,125	9	1893	Superior, Wis.	Do.
166547	do	Frestona.	297	297	0	(S)	Brooklyn, N. Y.	Do.
166500	do	Frosnor.	212	242	1	1916	Kingston, N. Y.	Do.
163628	Scow	Friday.	27	27	0	1908	Port Orchard, Wash.	Port Townsend, Wash.
162678	do	Fronoy.	243	243	4	1906	Superior, Wis.	Duluth, Minn.
167233	Barge	Fulton Ferry.	5	5	1	1918	Fulton, Ark.	St. Louis, Mo.
167610	do	Fulton Ferry No. 2.	10	10	1	1909	do.	Do.
168177	do	Fulton Ferry No. 3.	11	11	1	1921	do.	Do.

† Formerly Navy launch ———.
 ‡ Formerly barge J. S. Dougherty.
 § Formerly barge (a) D. Fairfax Nash.
 ¶ Formerly barge (b) Agnes McNally.
 * Formerly Navy barge Shrapnel.
 † Formerly barge Hamburg.

‡ Formerly barge Scully Girls.
 § Formerly barge (a) 118.
 ¶ Formerly barge (b) Boston.
 * Formerly barge (a) 131.
 † Formerly barge (b) Salem.

† Steel.
 ‡ Whaleback.
 § Unknown.
 * Rebuilt, 1905.

UNRIGGED MERCHANT VESSELS OF THE UNITED STATES—Continued.

Official No.	Class.	Name of vessel.	Gross tonnage.	Net tonnage.	Crew.	When built.	Where built.	Home port (where permanent document issues).
G.								
166700	Scow	G. 248	87	87	1	1917	Baltimore, Md.	Baltimore, Md.
167208	Barge	G. F. McCaffrey	605	605	0	1918	South Rondout, N. Y.	New York, N. Y.
162774	Canal boat	G. F. Underwood	102	97	1	1906	Rondout, N. Y.	Albany, N. Y.
167582	Barge	G. C. Bennett	479	459	1	1919	Beaufort, N. C.	Philadelphia, Pa.
168181	do.	G. C. T. Co. No. 1	142	142	1	1913	Slidell, La.	New Orleans, La.
168107	do.	G. C. T. Co. 9	210	210	1	1912	do.	Do.
168108	do.	G. C. T. Co. 10	210	200	1	1912	do.	Do.
168109	do.	G. C. T. Co. 16	197	192	0	(1)	do.	Do.
168182	do.	G. C. T. Co. No. 18	175	167	1	1921	do.	Do.
13717	Scow	G. G. S. Y. No. 1	11	11	0	1914	Seattle, Wash.	Seattle, Wash.
165758	do.	G. G. S. Y. No. 2	20	20	0	1911	do.	Ketchikan, Alaska.
166274	do.	G. G. S. Y. No. 3	28	28	0	1910	do.	Do.
166734	do.	G. G. S. Y. No. 5	29	29	0	1917	do.	Do.
166822	do.	G. G. S. Y. No. 6	29	29	0	1917	do.	Seattle, Wash.
164126	Dredge	G. H. B. & Bros. No. 1	214	214	4	1890	Toledo, Ohio	Toledo, Ohio
164127	do.	G. H. B. & Bros. No. 2	259	259	4	1893	do.	Do.
164128	do.	G. H. B. & Bros. No. 3	224	229	4	1892	do.	Do.
164361	Scow	G. H. C. Co. No. 1	62	62	0	1907	Hoquiam, Wash.	Port Townsend, Wash.
164336	do.	G. H. C. Co. No. 2	103	106	0	1908	do.	Do.
164330	do.	G. H. C. Co. No. 3	106	106	0	1909	do.	Do.
164337	do.	G. H. C. Co. No. 4	225	225	0	1909	do.	Tacoma, Wash.
164338	do.	G. H. C. Co. No. 5	225	225	0	1909	do.	Do.
164331	do.	G. H. C. Co. No. 6	225	225	0	1910	do.	Port Townsend, Wash.
164332	do.	G. H. C. Co. No. 7	100	100	0	1910	do.	Do.
164869	do.	G. H. C. Co. No. 8	58	58	0	1908	Albion, Wash.	Do.
164586	do.	G. H. C. Co. No. 9	32	32	0	1903	Hoquiam, Wash.	Do.
164595	do.	G. H. C. Co. No. 10	97	97	0	1907	Albion, Wash.	Do.
164613	do.	G. H. C. Co. No. 11	226	226	0	1911	Hoquiam, Wash.	Do.
163010	Barge	G. K. Mellen	448	427	0	1908	Chicago, Ill.	New York, N. Y.
167170	Dredge	G. L. No. 7	187	187	2	1890	Chicago, Ill.	Duluth, Minn.
167171	Scow	G. L. No. 8	217	217	2	1895	do.	Do.
165594	do.	G. L. No. 9	180	180	0	1909	South Chicago, Ill.	Do.
165468	do.	G. L. 35	339	339	0	1907	do.	Do.
166430	do.	G. L. 39	18	18	0	1915	Sault Ste. Marie, Mich.	Do.
165603	do.	G. L. No. 52	140	140	0	1907	Chicago, Ill.	Do.
165873	do.	G. N. Fisheries No. 1	28	28	0	1915	Everett, Wash.	Seattle, Wash.
165888	do.	G. N. Fisheries No. 2	28	28	0	1915	do.	Do.
39636	Canal boat	G. N. Sweeney	103	98	1	1891	Champlain, N. Y.	Rouses Point, N. Y.
39730	Scow	G. No. 1	26	26	1	1899	Anacortes, Wash.	Seattle, Wash.
162701	Barge	G. P. Homstreet	277	277	1	1904	Eddyville, N. Y.	New York, N. Y.
167397	do.	G. T. P. No. 3	230	236	0	1913	Samoa, Cal.	San Francisco, Cal.
167682	do.	G. W. M.	7	7	1	1911	Mozier, Ill.	St. Louis, Mo.
163413	do.	G. W. Kollam	377	377	1	1907	Kingston, N. Y.	New York, N. Y.
167451	do.	G. W. Patterson	287	287	0	1910	Rondout, N. Y.	Philadelphia, Pa.
39698	do.	G. W. Sherwood	201	101	1	1889	Noank, Conn.	New York, N. Y.
39744	Scow	G and B No. 1	17	17	0	1900	Anacortes, Wash.	Seattle, Wash.
39745	do.	G and B No. 2	17	17	0	1900	do.	Do.
39798	do.	G and B No. 3	33	33	0	1003	Whatecom, Wash.	Do.
39750	do.	G and B Co. No. 4	20	20	0	1900	do.	Do.
164406	do.	G & B No. 5	30	30	1	1911	Bellingham, Wash.	Do.
164407	do.	G & B No. 6	30	30	1	1911	do.	Do.
164427	do.	G & B No. 7	26	26	0	1911	do.	Do.
164428	do.	G & B No. 8	26	26	0	1911	do.	Do.
165269	do.	G & B No. 9	30	30	0	1913	do.	Do.
165330	do.	G & B No. 10	30	30	0	1913	do.	Do.
166289	do.	G. & F. Co.	16	16	1	1911	Marine City, Mich.	Port Huron, Mich.
167818	Barge	Gahner Ferry	6	6	1	1920	Calico Rock, Ark.	St. Louis, Mo.
39766	do.	Galther	144	126	2	1901	Port Richmond, N. Y.	Baltimore, Md.
163328	do.	Galveston	496	496	2	1907	Parth Amboy, N. J.	New York, N. Y.
165021	do.	Galveston	186	186	3	1912	Kingston, N. Y.	Do.
85425	do.	Garden City	542	542	1	1872	Chester, Pa.	Houston, Tex.
164265	Scow	Garfield No. 4	67	67	0	1910	Port Townsend, Wash.	Seattle, Wash.
164668	do.	Garfield No. 6	112	112	0	1911	do.	Do.
167611	Barge	Garland City Ferry	9	9	1	1917	Gair, Ark.	St. Louis, Mo.
39797	do.	Garnet	82	82	1	1904	Wrangell, Alaska	Wrangell, Alaska
166326	do.	Garrett	313	313	1	1910	Brooklyn, N. Y.	New York, N. Y.
166598	do.	Gary	307	307	1	1917	do.	Baltimore, Md.
163878	Scow	Gas	22	22	0	1907	Mount Vernon, Wash.	Port Townsend, Wash.
166997	Barge	Gaspee	389	389	0	1917	East Providence, R. I.	Fall River, Mass.
166604	Scow	Gastineau	40	40	0	1915	Juneau, Alaska	Juneau, Alaska
39735	Barge	Gen	166	156	2	1899	Brooklyn, N. Y.	New York, N. Y.
164654	do.	General	278	278	1	1911	Baltimore, Md.	Baltimore, Md.
167892	do.	General	364	364	1	1920	Mariners Harbor, N. Y.	New York, N. Y.
166088	Scow	General Petroleum No. 4	306	306	0	1915	Seattle, Wash.	San Francisco, Cal.
166107	do.	General Petroleum No. 5	60	60	0	1915	do.	Do.
167424	do.	General Petroleum Corporation No. 7	309	309	1	1918	do.	Do.
210866	Barge	GEN'L PETTIBONE (tanker)	775	768	6	1912	Galveston, Tex.	Port Arthur, Tex.
167342	do.	General Wood	354	337	1	1917	Rondout, N. Y.	Boston, Mass.

‡ Steel.

† Lost Feb. 21, 1921.

‡ Unknown.

UNRIGGED MERCHANT VESSELS OF THE UNITED STATES—Continued.

Official No.	Class.	Name of vessel.	Gross tonnage.	Net tonnage.	Crew.	When built.	Where built.	Home port (where permanent document issues).
39768	Barge	Genlove	347	329	1	1901	Guildersleeve, Conn.	New York, N. Y.
39765	do	George	171	171	1	1830	Brooklyn, N. Y.	Do.
167674	do	George	237	237	1	1916	Kingston, N. Y.	Do.
166710	do	Geo. Henry	37	37	0	1917	Detroit, Mich.	Detroit, Mich.
39680	do	George Lethbridge	134	127	1	1891	Brooklyn, N. Y.	New York, N. Y.
86126	do	George May	300	293	1	1891	Millford, Del.	Philadelphia, Pa.
161623	Canal boat	George Reed	106	99	1	1911	Rondout, N. Y.	Do.
163862	do	George Roberts	102	96	1	1912	Waterford, N. Y.	Albany, N. Y.
39732	Barge	G. S. Chapman	107	107	1	1899	Brooklyn, N. Y.	New York, N. Y.
166274	do	George W. Hubbard	432	432	0	1917	Mariners Harbor, N. Y.	Do.
167427	do	Geo. B. Barnes	371	371	0	1916	Rockland Lake, N. Y.	Do.
39406	do	George B. Roe	194	184	1	1895	New Baltimore, N. Y.	Albany, N. Y.
164139	Canal boat	George C. Donohue	106	99	1	1910	Rondout, N. Y.	New York, N. Y.
35801	Barge	Geo. D. Harris	206	206	1	1903	Brooklyn, N. Y.	Do.
161195	Canal boat	Geo. E. Fields	101	96	1	1910	Waterford, N. Y.	Rouses Point, N. Y.
166091	do	George E. Weightman	108	100	1	1915	do	Do.
164278	do	Geo. F. Hass	125	110	1	1910	Whitehall, N. Y.	New York, N. Y.
164984	do	George F. Muekey	115	108	1	1912	Watervliet, N. Y.	Rouses Point, N. Y.
167871	Barge	George G. Murray	380	380	1	1923	Kingston, N. Y.	Albany, N. Y.
39712	do	George H. Stevens	115	109	1	1897	Champlain, N. Y.	New York, N. Y.
165066	do	George H. Stevenson	490	490	1	1920	Brooklyn, N. Y.	Do.
167368	do	George J. Hughes	488	480	1	1918	Kingston, N. Y.	Albany, N. Y.
165307	Scow	Geo. L. Mylott	103	96	1	1913	Watervliet, N. Y.	Do.
166724	Canal boat	Geo. P. Benner	119	119	1	1894	Purchaseville, N. Y.	Do.
167827	Barge	George S. Bayle	208	208	1	1906	Kingston, N. Y.	Do.
166951	do	George S. Bord	247	240	1	1917	Kingston, N. Y.	Do.
165524	do	George S. Reppler	395	395	1	1918	Kingston, N. Y.	New York, N. Y.
167199	Scow	Geo. S. Long	243	243	1	1918	Everett, Wash.	Seattle, Wash.
166089	Canal boat	George L. Vodra	108	97	1	1894	Tonawanda, N. Y.	Albany, N. Y.
39740	Barge	George T. Monk	349	349	0	1898	Port Richmond, N. Y.	New York, N. Y.
39767	do	George W. Clarkson	292	292	1	1900	Rondout, N. Y.	Do.
162535	Canal boat	George W. Tupper	100	95	1	1899	Troy, N. Y.	Albany, N. Y.
39671	Barge	Georgia Phio	118	112	1	1883	Brooklyn, N. Y.	New York, N. Y.
163302	do	Georgetown	353	353	1	1906	Kingston, N. Y.	Do.
167465	do	Geralda	499	499	1	1914	Brooklyn, N. Y.	Do.
39764	do	Gerhard	153	130	1	1900	Porth Amboy, N. J.	Do.
39778	Scow	Gerlie	131	131	0	1901	Everett, Wash.	Seattle, Wash.
167466	Barge	Gertrude	295	295	1	1899	Brooklyn, N. Y.	New York, N. Y.
167662	do	Gertrude Weightman	254	254	1	1919	Cohoes, N. Y.	Albany, N. Y.
162531	Canal boat	Gertrude A. Doyce	106	99	1	1901	Northumberland, N. Y.	Do.
166783	Barge	Gertrude S. McQueen	451	451	1	1917	Kingston, N. Y.	New York, N. Y.
86313	do	Gertrude and Helen	43	40	4	1895	Newport, R. I.	Newport, R. I.
167600	Scow	Giant	119	119	1	1910	Middleport, N. Y.	Buffalo, N. Y.
163506	do	Gila	15	15	0	1908	La Conner, Wash.	Albany, N. Y.
168119	Barge	Gilbert Cutler	416	448	1	1920	Kingston, N. Y.	New York, N. Y.
166060	Canal boat	Gilbert and Bertha	109	100	1	1903	Tonawanda, N. Y.	Albany, N. Y.
167200	Barge	Gilbert W. Benedlet	447	447	1	1918	Athens, N. Y.	New York, N. Y.
39719	Scow	Gill	92	92	0	1898	Seattle, Wash.	Grand Haven, Mich.
166485	Barge	Ginzel No. 1	416	416	0	1915	Ecorse, Mich.	Detroit, Mich.
166186	do	Ginzel No. 2	25	25	0	1901	Muskegon, Mich.	Do.
167599	Scow	Gipsy	35	35	1	1915	Buffalo, N. Y.	Buffalo, N. Y.
162703	Dredge	Gladiator	454	418	6	1900	Detroit, Mich.	Detroit, Mich.
166171	Barge	Gladys	7	7	1	1915	Morrilton, Ark.	St. Louis, Mo.
165009	Canal boat	Gladys	87	82	1	1906	Stillwater, N. Y.	Albany, N. Y.
164498	Scow	Glen	18	18	0	1911	Hadlock, Wash.	Port Townsend, Wash.
165652	Barge	Glenhurst	155	155	1	1901	Astoria, N. Y.	New York, N. Y.
39700	do	Glenola	135	135	3	1891	Advocate, Nova Scotia	Do.
162855	do	Glenwood	151	104	2	1906	Baltimore, Md.	Baltimore, Md.
167057	do	Gloria	454	454	0	1917	South Rondout, N. Y.	New York, N. Y.
85065	do	Gloria of the Seas	2,737	2,247	0	1899	East Boston, Mass.	Tacoma, Wash.
162000	Canal boat	Gold Dust	103	98	1	1897	Tonawanda, N. Y.	Albany, N. Y.
39759	Barge	GOLD STANDARD	222	222	1	1835	Saint Ste. Marie, Mich.	Buffalo, N. Y.
167734	do	Golden Arrow	48	48	1	1919	Roseville, Cal.	Los Angeles, Cal.
167741	Scow	Golden Gate	406	406	0	1919	Tacoma, Wash.	Tacoma, Wash.
164785	Canal boat	Golden Rule	106	99	0	1912	Rondout, N. Y.	New York, N. Y.
167723	Scow	GOMERL	247	247	1	1914	Newport News, Va.	Buffalo, N. Y.
165456	do	Gopher	15	15	6	1913	Anacortes, Wash.	Seattle, Wash.
164322	do	Gossoon	134	134	0	1910	St. Clair, Mich.	Buffalo, N. Y.
39734	Barge	Grace	341	324	1	1899	Guildersleeve, Conn.	New York, N. Y.
168198	Scow	Grace	51	51	2	1921	Detroit, Mich.	Detroit, Mich.
210962	Barge	Grace	23	23	1	1912	Little Rock, Ark.	St. Louis, Mo.
205302	do	Grace G.	15	15	1	1903	Seattle, Wash.	Seattle, Wash.
165035	do	Grace E. Flannery	381	381	0	1912	South Rondout, N. Y.	New York, N. Y.
39771	do	Grace S. Wilson	319	319	1	1901	Brooklyn, N. Y.	Do.
39783	do	Grafton	310	260	2	1902	Baltimore, Md.	Baltimore, Md.
163065	do	Grandma	205	205	1	1906	South Rondout, N. Y.	New York, N. Y.
39762	do	Grandpa	199	199	1	1900	do	Do.
167685	do	Grassella	31	31	0	1919	Forked River, N. J.	Tuckerton, N. J.
166673	Dredge	Gray Haven No. 1	302	302	3	1910	Plymouth, Ohio	Detroit, Mich.
169475	Barge	Gray Haven No. 3	99	99	0	1913	Toledo, Ohio	Do.

1 Formerly British schooner Glenola.

2 Formerly barge Salena M. Chapman.

UNRIGGED MERCHANT VESSELS OF THE UNITED STATES—Continued.

Official No.	Class.	Name of vessel.	Gross tonnage.	Net tonnage.	Crew.	When built.	Where built.	Home port (where permanent document issues).
166544	Barge	Gray Haven No. 4	44	44	0	1912	Toledo, Ohio	Cleveland, Ohio.
167861	do	Greenbriar Ferry	5	5	1	1920	Batesville, Ark.	St. Louis, Mo.
165385	do	Greene	265	257	0	1908	Perth Amboy, N. J.	Perth Amboy, N. J.
168100	do	Greenwich	416	395	2	1920	Milford, Del.	Philadelphia, Pa.
168061	Scow	Gritts Ferry	16	16	1	1919	Vian, Okla.	St. Louis, Mo.
165610	do	Grosse Isle	12	12	0	1914	Trenton, Mich.	Detroit, Mich.
164112	do	Guemes No. 1.	7	7	0	1910	Anacortes, Wash.	Port Townsend, Wash.
164113	do	Guemes No. 2.	7	7	0	1910	do	Do.
168037	Barge	Gulon Ferry	8	8	1	1919	Gulon, Ark.	St. Louis, Mo.
165353	do	Guilport	178	178	2	1913	Elizabethport, N. J.	New York, N. Y.
39709	do	Gustus T. Burke	133	133	1	1893	Tonawanda, N. Y.	Do.
164373	do	Guy B. Johnson	425	425	1	1909	Catskill, N. Y.	Do.
165593	do	Guyton No. 2.	124	124	0	1914	Cedar Bayou, Tex.	Galveston, Tex.
167133	do	Guyton No. 3.	54	54	0	1914	do	New York, N. Y.
163880	do	Guyton No. 8.	170	170	1	1909	do	Port Arthur, Tex.
167134	do	Guyton No. 10.	88	88	0	1917	Harrisburg, Tex.	New York, N. Y.
167028	Canal boat	Gwendolyn	108	101	1	1917	Cohoes, N. Y.	Albany, N. Y.
H.								
167098	Scow	H 12.	191	191	1	1917	Baltimore, Md.	Norfolk, Va.
186123	do	H. 267.	160	160	1	1905	do	Baltimore, Md.
164328	do	H No. 1.	48	48	0	1910	Hoquiam, Wash.	Port Townsend, Wash.
42813	do	H No. 1.	64	64	0	1899	Anacortes, Wash.	Seattle, Wash.
164361	do	H. No. 2.	10	7	1	1915	Dresden, Me.	Bath, Me.
167140	do	H. No. 2.	55	55	0	1918	Port Blakeley, Wash.	Seattle, Wash.
165729	do	H. R. No. 4.	115	115	1	1914	Sault Ste. Marie, Mich.	Marquette, Mich.
166520	do	H. S. No. 89.	433	433	0	1911	Tottenville, N. Y.	New York, N. Y.
162764	Canal boat	H. Herbermann	104	99	1	1906	Champlain, N. Y.	Rouses Point, N. Y.
103513	Barge	H. A. Fabian	375	375	0	1908	Kingston, N. Y.	New York, N. Y.
42792	do	H. B. and B. No. 8.	263	263	0	1898	Buffalo, N. Y.	Cleveland, Ohio.
166338	do	H. B. Brainard	483	470	1	1916	South Rondout, N. Y.	New York, N. Y.
167244	do	H. B. James	391	391	0	1914	Rondout, N. Y.	Do.
162879	Scow	H. B. No. 1.	15	15	0	1902	Winslow, Wash.	Seattle, Wash.
164774	Barge	H. B. No. 1.	25	25	0	1912	Port Blakeley, Wash.	Do.
166636	Scow	H. B. No. 1.	88	88	0	1917	Seattle, Wash.	Do.
162880	Barge	H. B. No. 2.	15	15	0	1902	Winslow, Wash.	Do.
166858	Scow	H. B. No. 2.	50	50	0	1917	do	Do.
42780	Barge	H. F. Allen	280	280	0	1893	South Rondout, N. Y.	New York, N. Y.
167431	do	H. F. Gilligan	333	333	0	1916	Brooklyn, N. Y.	Do.
165840	do	H. F. O'Donnell	326	326	1	1915	do	Do.
165875	Scow	H. G. & Co. No. 1.	16	15	1	1914	Bath, Me.	Bath, Me.
166067	do	H. G. & Co. No. 4.	107	107	1	1914	Paulsboro, N. J.	Philadelphia, Pa.
164123	do	H. & S. No. 2.	188	188	0	1910	Seattle, Wash.	Seattle, Wash.
166627	do	H. I. C. Co. No. 1.	40	40	0	1914	do	Ketchikan, Alaska.
166804	do	H. I. C. Co. No. 2.	29	29	0	1917	do	Seattle, Wash.
167347	do	H. I. C. Co. No. 3.	27	27	1	1918	Ketchikan, Alaska	Ketchikan, Alaska.
167843	do	H. I. C. No. 4.	27	27	0	1919	do	Do.
167816	Barge	H. L. C. No. 1.	126	126	1	1920	Brooklyn, N. Y.	New York, N. Y.
167836	do	H. L. C. No. 2.	136	136	1	1920	do	Do.
167873	do	H. L. C. No. 3.	140	140	1	1920	do	Do.
166725	Canal boat	H. L. Crane	135	135	0	1910	Durhamville, N. Y.	Do.
165618	Barge	H. L. Parnell	413	413	1	1912	South Rondout, N. Y.	Do.
167333	do	H. M. Stagg	488	480	1	1918	Kingston, N. Y.	Albany, N. Y.
165862	Scow	H. P. Co. No. 1.	32	32	0	1915	Port Blakeley, Wash.	Juneau, Alaska.
165762	do	H. P. Co. No. 1.	37	37	0	1914	Hoquiam, Wash.	Seattle, Wash.
165763	do	H. P. Co. No. 2.	37	37	0	1914	do	Do.
167145	do	H. P. Co. No. 2.	38	38	0	1918	Bellingham, Wash.	Do.
167146	do	H. P. Co. No. 3.	38	38	0	1918	do	Do.
166377	Barge	H. P. Co. No. 4.	299	298	1	1916	North Bend, Oreg.	Wilmington, Del.
167147	Scow	H. P. Co. No. 4.	38	38	0	1918	Bellingham, Wash.	Seattle, Wash.
167148	do	H. P. Co. No. 5.	38	38	0	1918	do	Do.
167498	do	H. P. Co. No. 6.	38	38	1	1919	do	Do.
167499	do	H. P. Co. No. 7.	38	38	1	1919	do	Do.
167500	do	H. P. Co. No. 8.	38	38	1	1919	do	Do.
167501	do	H. P. Co. No. 9.	39	38	1	1919	do	Do.
165867	Barge	H. R. Safford	397	397	0	1914	Paducah, Ky.	St. Louis, Mo.
165067	do	H. Sewall Bruyn	268	268	1	1912	Kingston, N. Y.	New York, N. Y.
166824	do	H. S. Inc. 82.	367	367	1	1911	Tottenville, N. Y.	Do.
166825	do	H. S. Inc. 87.	367	367	1	1911	do	Do.
165755	Scow	H. S. & D. Co. No. 2.	105	105	0	1914	Montesano, Wash.	Seattle, Wash.
166380	do	H. S. & D. Co. No. 3.	105	105	0	1916	do	Do.
164358	do	H. Water Co. No. 1.	48	48	0	1905	Hoquiam, Wash.	Port Townsend, Wash.
164359	do	H. Water Co. No. 2.	48	48	0	1908	do	Seattle, Wash.
164360	do	H. Water Co. No. 3.	19	19	0	1910	do	Do.
165728	Barge	H. & G. Co. No. 2.	107	107	1	1913	Paulsboro, N. J.	Philadelphia, Pa.
42676	do	H. & N. Y. T. Co. No. 3.	213	202	1	1883	Hartford, Conn.	Hartford, Conn.
42708	do	H. & N. Y. T. Co. No. 4.	360	351	1	1889	do	Do.
42720	do	H. & N. Y. T. Co. No. 5.	513	488	1	1890	do	Do.
42727	do	H. & N. Y. T. Co. No. 6.	510	487	1	1891	do	Do.

1 Formerly barge Shore Road.

UNRIGGED MERCHANT VESSELS OF THE UNITED STATES—Continued.

Official No.	Class.	Name of vessel.	Gross tonnage.	Net tonnage.	Crew.	When built.	Where built.	Home port (where permanent document issues).
42728	Barge	H. & N. Y. T. Co. No. 7.	513	486	1	1891	Gldersleeve, Conn.	Hartford, Conn.
42733	do	H. & N. Y. T. Co. No. 8.	526	500	1	1892	do.	Do.
42737	do	H. & N. Y. T. Co. No. 9.	60	63	3	1893	Hartford, Conn.	Do.
42762	do	H. & N. Y. T. Co. No. 10.	525	499	1	1896	Gldersleeve, Conn.	Do.
42764	do	H. & N. Y. T. Co. No. 11.	575	542	1	1896	do.	Do.
42795	do	H. & N. Y. T. Co. No. 14.	301	247	1	1898	Hartford, Conn.	Do.
42827	do	H. & N. Y. T. Co. No. 15.	652	620	1	1900	do.	Do.
42844	do	H. & N. Y. T. Co. No. 16.	689	655	1	1900	do.	Do.
42867	do	H. & N. Y. T. Co. No. 17.	477	447	1	1901	do.	Do.
42885	do	H. & N. Y. T. Co. No. 18.	340	299	1	1903	do.	Do.
162156	do	H. & N. Y. T. Co. No. 19.	513	479	1	1904	do.	Do.
163120	do	H. & N. Y. T. Co. No. 20.	524	483	1	1907	do.	Do.
163119	do	H. & N. Y. T. Co. No. 21.	521	481	1	1907	Gldersleeve, Conn.	Do.
163180	do	H. & N. Y. T. Co. No. 22.	505	474	1	1907	Noank, Conn.	Do.
163230	do	H. & N. Y. T. Co. No. 23.	489	458	1	1907	do.	Do.
163275	do	H. & N. Y. T. Co. No. 24.	489	458	1	1907	do.	Do.
163305	do	H. & N. Y. T. Co. No. 25.	489	458	1	1907	do.	Do.
163198	do	H. & N. Y. T. Co. No. 26.	522	481	1	1907	Gldersleeve, Conn.	Do.
163775	Scow	H. & N. Y. T. Co. No. 27.	149	82	3	1909	Hartford, Conn.	Do.
163988	Barge	H. & N. Y. T. Co. No. 28.	514	479	1	1909	do.	Do.
164362	do	H. & N. Y. T. Co. No. 29.	517	475	1	1911	do.	Do.
164578	do	H. & N. Y. T. Co. No. 30.	550	513	1	1911	Gldersleeve, Conn.	Do.
164728	do	H. & N. Y. T. Co. No. 31.	551	513	0	1912	Hartford, Conn.	Do.
165127	do	H. & N. Y. T. Co. No. 32.	551	513	1	1913	do.	Do.
166694	do	H. & N. Y. T. Co. No. 33.	550	511	1	1917	do.	Do.
162453	Scow	H. & N. Y. T. Co., Pile Driver No. 1.	111	59	8	1904	do.	Do.
164122	do	H. & S. No. 1.	152	152	0	1910	Seattle, Wash.	Seattle, Wash.
164122	do	H. & S. No. 2.	188	188	0	1910	do.	Do.
164637	do	H. & S. No. 4.	176	176	0	1911	do.	Do.
164680	do	H. & S. No. 5.	198	198	0	1911	do.	Do.
165244	do	H. & S. No. 6.	170	170	0	1913	do.	Do.
165260	do	H. & S. No. 7.	170	170	0	1913	do.	Do.
165316	do	H. & S. No. 8.	224	224	0	1913	do.	Do.
165340	do	H. & S. No. 9.	170	170	0	1913	do.	Do.
165390	do	H. & S. No. 10.	170	170	0	1913	do.	Do.
165413	do	H. & S. No. 12.	114	114	0	1913	do.	Do.
165549	do	H. & S. No. 14.	104	104	0	1913	do.	Do.
165563	do	H. & S. No. 15.	57	57	0	1913	do.	Do.
165638	do	H. & S. No. 16.	28	28	0	1914	do.	Do.
165645	do	H. & S. No. 17.	85	85	0	1914	do.	Do.
166972	do	H. & S. No. 18.	248	248	0	1917	Port Blakeley, Wash.	Do.
166715	Barge	Hagerstown.	310	310	1	1917	Brooklyn, N. Y.	Baltimore, Md.
163839	Scow	Hague No. 1.	24	24	0	1905	Tacoma, Wash.	Tacoma, Wash.
166301	Barge	Hale.	9	9	1	1915	Section, Ala.	Mobile, Ala.
166858	do	Hamden.	317	317	1	1917	Brooklyn, N. Y.	Baltimore, Md.
167097	do	Hammond Bros.	428	428	1	1917	Kingston, N. Y.	Albany, N. Y.
162043	do	Hampton.	432	432	1	1903	Elkton, Md.	Philadelphia, Pa.
165848	do	Hampton.	257	252	1	1914	Elizabeth City, N. C.	New York, N. Y.
166680	do	Hancock.	310	310	1	1917	Brooklyn, N. Y.	Baltimore, Md.
162762	Dredge	HANDY ANDY.	471	422	10	1905	Port Huron, Mich.	Buffalo, N. Y.
166939	do	Handy Billy.	108	108	2	1913	Cleveland, Ohio.	Detroit, Mich.
165272	do	Handy Boy.	155	155	3	1913	Ecorse, Mich.	Port Huron, Mich.
162425	Scow	Hanley.	12	12	0	1905	Ballard, Wash.	Port Townsend, Wash.
163827	Barge	Hannah McNally.	400	400	0	1908	Sleightsburg, N. Y.	New York, N. Y.
168081	do	Hannah E. Newell.	265	265	1	1920	Watervliet, N. Y.	Albany, N. Y.
168117	do	Harbor Board No. 2.	152	152	1	1917	Baltimore, Md.	Baltimore, Md.
163546	do	Harlem.	129	129	1	1902	Long Island City, N. Y.	New York, N. Y.
163931	do	Harold.	314	309	1	1909	Gldersleeve, Conn.	Philadelphia, Pa.
96569	do	Harold J.	33	33	0	1901	Erle, Pa.	Cleveland, Ohio.
167479	do	Harold J. Hinman.	345	345	1	1915	Rockland Lake, N. Y.	New York, N. Y.
42847	do	Harpers Ferry.	312	261	2	1900	Baltimore, Md.	Baltimore, Md.
162548	Canal boat	Harriet.	104	99	1	1905	Rondout, N. Y.	Albany, N. Y.
166386	do	Harriet.	520	520	0	1916	South Rondout, N. Y.	New York, N. Y.
116695	Barge	Harriet B.	2,340	2,072	8	1895	Toledo, Ohio.	Erle, Pa.
167590	do	Harriet A. Tulloh.	246	232	1	1919	Watervliet, N. Y.	Albany, N. Y.
96651	do	Harriet B. Shebler.	25	13	1	1902	Pittston, Me.	Bath, Me.
42751	do	Harriet Johnson.	117	112	1	1895	Brooklyn, N. Y.	New York, N. Y.
42748	do	Harrington.	144	135	2	1895	do.	Do.
42710	do	Harrison.	281	273	1	1889	Hoboken, N. J.	Do.
167025	do	Harrison.	446	446	1	1919	South Rondout, N. Y.	Do.
42817	Scow	Harry.	5	5	0	1896	Anacortes, Wash.	Port Townsend, Wash.
163049	do	Harry B.	11	11	0	1907	Ballard, Wash.	Seattle, Wash.
42811	Barge	Harry F.	151	123	1	1899	Brooklyn, N. Y.	New York, N. Y.
165233	do	Harry G.	392	392	1	1912	Kingston, N. Y.	Do.
167270	do	Harry Killian.	240	228	1	1918	do.	Albany, N. Y.
42765	do	Harry McLane.	251	251	1	1893	South Rondout, N. Y.	New York, N. Y.
166453	do	Harry Parks.	314	314	0	1902	Brooklyn, N. Y.	Do.
163560	do	Harry R.	396	396	0	1907	Kingston, N. Y.	Perth Amboy, N. J.

¹ Formerly barge George W. Kugler.

² Formerly st. s. ^a Shenango No. 2,
^b Muskegon,
^c Pere Marquette 16.

[†] Rebuilt, 1915.

UNRIGGED MERCHANT VESSELS OF THE UNITED STATES—Continued.

Official No.	Class.	Name of vessel.	Gross tonnage.	Net tonnage.	Crew.	When built.	Where built.	Home port (where permanent document issues).
162081	Barge	Harry A. Keelor	345	345	1	1903	Brooklyn, N. Y.	New York, N. Y.
167281	do.	Harry B. Peters	311	311	0	1911	Rondout, N. Y.	Do.
105557	do.	Harry E. Husted	392	379	1	1913	Perth Amboy, N. J.	Do.
42763	do.	Harry E. Meeker	273	273	1	1893	South Rondout, N. Y.	Do.
168227	do.	Harry F. Reardon	299	299	1	1920	Kingston, N. Y.	Albany, N. Y.
42802	do.	Harry L. Hunt	104	98	1	1900	Watervliet, N. Y.	Do.
42850	Canal boat	Harry S. Orr	115	114	0	1892	Tonawanda, N. Y.	Do.
165042	Barge	Harry W. Kerr	113	113	1	1912	Whitehall, N. Y.	Do.
165614	do.	Harry W. Walker	489	489	0	1913	Kingston, N. Y.	New York, N. Y.
42354	do.	Harry and Francis	251	251	1	1898	Rondout, N. Y.	Do.
42880	do.	Harry Hudson Smith	321	321	1	1902	Gldorsleevo, Conn.	Do.
165312	Scow	Hartstein	19	19	0	1913	Hallow, Wash.	Tacoma, Wash.
166420	Barge	Harvey Ward	197	197	1	1915	Rondout, N. Y.	Albany, N. Y.
162850	do.	Haselton	151	104	1	1906	Baltimore, Md.	Baltimore, Md.
162630	do.	Hastings Pavement Co. No. 1	250	225	0	1898	Brooklyn, N. Y.	New York, N. Y.
164384	do.	Haterras	457	457	1	1911	Elkton, Md.	Philadelphia, Pa.
42833	do.	Hattie	293	278	1	1900	Gldorsleevo, Conn.	New York, N. Y.
166753	do.	Hattie	282	292	1	1899	Brooklyn, N. Y.	Do.
165334	Scow	Hattie B.	17	10	1	1913	Bath, Me.	Bath, Me.
166926	Barge	Haulabout	109	109	0	1917	Norwalk, Conn.	Bridgeport, Conn.
164492	Scow	Hawk	18	18	0	1911	Seattle, Wash.	Juneau, Alaska.
167829	Barge	Hayney Ferry	6	6	1	1949	Hayney, Ark.	St. Louis, Mo.
164255	do.	Hays	12	12	1	1910	Oak Grove, Tenn.	Chattanooga, Tenn.
42829	do.	Hazel	375	375	1	1900	Brooklyn, N. Y.	New York, N. Y.
163386	do.	Hazel Mitchell	377	377	0	1907	South Rondout, N. Y.	Do.
42876	do.	Hazel M. King	218	218	1	1899	Brooklyn, N. Y.	Do.
165007	do.	Heiderberg	207	203	1	1905	Rondout, N. Y.	Do.
95094	do.	Helen	253	245	1	1871	Wilmington, Del.	Baltimore, Md.
165553	do.	Helen	501	501	0	1913	South Rondout, N. Y.	New York, N. Y.
166445	do.	Helen	224	224	1	1916	Brooklyn, N. Y.	Do.
167403	do.	Helen	295	295	0	1899	do.	Do.
167629	Canal boat	Helen M.	124	107	0	(†)	do.	Do.
166733	Barge	Helen M. No. 2	58	58	0	1913	Madison, Ind.	Evansville, Ind.
163981	do.	Helen Hammond	412	412	0	1909	Kingston, N. Y.	New York, N. Y.
163909	Canal boat	Helen Janet	100	94	1	1909	Waterford, N. Y.	Albany, N. Y.
164364	Barge	Helen Melville	494	449	2	1911	Chesapeake City, Md.	Wilmington, Del.
167314	do.	Helen O'Veill	112	112	0	(†)	(†)	New York, N. Y.
166105	do.	Helen Tryon	273	273	0	1915	Athens, N. Y.	Do.
164683	Canal boat	Helen A. Miller	108	99	0	1911	Rondout, N. Y.	Albany, N. Y.
166337	do.	Helen F. Kennedy	108	100	1	1916	Waterford, N. Y.	Do.
166988	do.	Helen F. Murray	117	113	1	1911	Schuylerville, N. Y.	Do.
42740	Barge	Helen F. Robins	153	145	1	1887	Brooklyn, N. Y.	New York, N. Y.
167834	do.	Helen F. Smith	457	457	1	1920	Kingston, N. Y.	Albany, N. Y.
166242	do.	Helen C. Julliard	1,357	1,300	16	1916	Wilmington, Del.	New York, N. Y.
162638	do.	Helen M. Lee	204	204	0	1905	New York, N. Y.	Do.
164908	Canal boat	Helen R. Boas	133	128	0	1912	Watervliet, N. Y.	Do.
165236	do.	Helen R. Roach	108	108	1	1913	Rondout, N. Y.	Albany, N. Y.
164784	do.	Helen Lafontaine	105	99	1	1912	do.	Rouses Point, N. Y.
95213	Barge	Helvetia	793	753	2	1873	Tonawanda, N. Y.	Milwaukee, Wis.
167127	do.	Hemlock No. 2	640	640	0	1914	Kingston, N. Y.	New York, N. Y.
166732	do.	Henlopen	765	740	3	1917	Wilmington, Del.	Philadelphia, Pa.
42875	Canal boat	Henrietta	132	132	1	1894	Lockport, N. Y.	Newark, N. J.
164459	do.	Henry Jordan	125	120	1	1909	Watervliet, N. Y.	Albany, N. Y.
35559	Barge	Henry Plauth	327	327	1	1899	Port Richmond, N. Y.	New York, N. Y.
164477	Canal boat	Henry B. Martin	123	117	1	1911	Whitehall, N. Y.	Albany, N. Y.
167432	Barge	Henry R. Carter	296	296	0	1915	Verplancks Point, N. Y.	New Haven, Conn.
167022	Canal boat	Henry & Corine	157	152	1	1917	Cohoes, N. Y.	Albany, N. Y.
165599	do.	Henry and Marlon	106	99	1	1911	Rondout, N. Y.	Do.
95752	Barge	Herbert	114	91	5	1883	East Boston, Mass.	Gloucester, Mass.
163098	do.	Herbert W. Harris	180	180	1	1906	South Rondout, N. Y.	New York, N. Y.
42743	do.	Hercules	149	141	1	1894	Brooklyn, N. Y.	Do.
162227	Dredge	Hercules	559	495	8	1904	Detroit, Mich.	Detroit, Mich.
164047	Scow	Hercules	40	31	5	1902	Salisbury, Md.	Crisfield, Md.
167321	Barge	Hercules	300	300	0	1893	South Rondout, N. Y.	New York, N. Y.
167432	Scow	Hercules	348	348	1	1919	Seattle, Wash.	Seattle, Wash.
163635	Barge	Herman H. Lee	200	200	1	1907	Brooklyn, N. Y.	New York, N. Y.
163091	do.	Hermif	352	352	1	1921	West New Brighton, N. Y.	Do.
167912	do.	HERMITAGE	902	872	7	1921	Nashville, Tenn.	New Orleans, La.
166277	Scow	Herring No. 1	309	309	0	1916	Seattle, Wash.	Juneau, Alaska.
63058	Barge	Hettle Flannery	291	291	1	1899	Port Richmond, N. Y.	New York, N. Y.
165395	Scow	HIBERNIA	316	316	0	1913	Ecorse, Mich.	Buffalo, N. Y.
163963	Barge	Hildatsa	73	73	0	1908	Bismarck, N. Dak.	Pembina, N. Dak.
162346	do.	High Ball	303	303	0	1904	Perth Amboy, N. J.	New York, N. Y.
166264	do.	Highcliff	758	758	0	1914	Hoboken, N. J.	Do.
166197	do.	High Falls	434	434	0	1915	Kingston, N. Y.	Do.
164142	Canal boat	Hills Bros.	106	99	1	1910	Rondout, N. Y.	Rouses Point, N. Y.
165863	Scow	Hillside No. 1	20	20	0	1915	Port Townsend, Wash.	Seattle, Wash.
165869	do.	Hillside No. 2	20	20	0	1915	do.	Do.

† Formerly barge M. A. Lemhan.
‡ Formerly canal boat Edward L. Archer.

‡ Formerly barge W. A. P. No. 18.
† Unknown.

† Concrete.

UNRIGGED MERCHANT VESSELS OF THE UNITED STATES—Continued.

Official No.	Class.	Name of vessel.	Gross tonnage.	Net tonnage.	Crew.	When built.	Where built.	Home port (where permanent document issues).
96544	Barge	Hindoo	622	517	12	1877	Apenrade, Germany	Boston, Mass.
167570	Scow	Hilchecock	356	356	1	1916	Sault Ste. Marie, Mich.	Marquette, Mich.
42711	Barge	Hoboken	269	259	1	1889	Hoboken, N. J.	New York, N. Y.
163680	do	Hobson (tanker)	241	221	1	1907	Millford, Del.	Port Arthur, Tex.
165988	do	Hodge	10	10	0	1913	Sevierville, Tenn.	Chatanooga, Tenn.
161103	Scow	Hume	70	31	1	1910	Port Angeles, Wash.	Port Angeles, Wash.
167652	Barge	Home Comfort	31	31	1	1918	Forked River, N. J.	Tuckerton, N. J.
166326	Scow	Tomar	531	527	7	1916	Duluth, Minn.	Detroit, Mich.
167814	Barge	HOMESTEAD	771	759	1	1911	Pittsburgh, Pa.	Port Arthur, Tex.
167844	do	Honga	65	62	2	1920	Fishing Creek, Md.	Baltimore, Md.
164200	Canal boat	Hon. R. L. Hill	115	109	1	1882	Buffalo, N. Y.	Albany, N. Y.
42690	Barge	Hope	449	427	2	1837	New London, Conn.	New London, Conn.
95101	do	Hops	136	103	1	1872	Brooklyn, N. Y.	New York, N. Y.
164770	Scow	Hoquiam	298	286	0	1912	Hoquiam, Wash.	Seattle, Wash.
162218	do	Horace	253	253	0	1904	Stellacoom, Wash.	Port Townsend, Wash.
165308	Canal boat	Horace and Pheba	103	96	1	1913	Waterford, N. Y.	Albany, N. Y.
167669	Barge	Hottie Senly	422	422	1	1918	Kingston, N. Y.	Perth Amboy, N. J.
163368	do	Houston	495	495	2	1907	Perth Amboy, N. J.	New York, N. Y.
163907	do	Houston	211	211	2	1907	Millford, Del.	Port Arthur, Tex.
165150	do	Houston	153	153	1	1913	Kingston, N. Y.	New York, N. Y.
166744	Dredge	Houston	699	571	18	1912	Westlake, La.	Galveston, Tex.
163576	Canal boat	Houston Barnard	107	101	1	1902	Buffalo, N. Y.	New York, N. Y.
42888	do	Howard	368	368	2	1900	Elkton, Md.	Wilmington, Del.
42868	Barge	Howard Bros.	278	278	0	1901	Rondout, N. Y.	New York, N. Y.
167375	do	Howard Sisters	488	480	1	1918	Kingston, N. Y.	Do.
167218	do	Howard Wood	561	561	4	1918	Baltimore, Md.	Wilmington, Del.
162115	do	Howard C. Millard	246	242	1	1903	Stoughtsburg, N. Y.	Albany, N. Y.
162011	do	Howard H. Logue	359	359	0	1905	Rondout, N. Y.	New York, N. Y.
42886	do	Howard L. Nell	353	353	1	1897	Elkton, Md.	Norfolk, Va.
167334	do	Howard Pruyn Lyons	419	419	1	1917	South Rondout, N. Y.	New York, N. Y.
164672	do	Hudson	477	477	1	1911	Elkton, Md.	Philadelphia, Pa.
166275	do	Hudson	517	517	3	1916	Port Richmond, N. Y.	New York, N. Y.
168153	do	Hudson 10	178	178	0	1921	Sevier, Del.	Wilmington, Del.
167362	Scow	Hudson No. 22	197	197	2	1914	Baltimore, Md.	Baltimore, Md.
164540	Barge	HUELVA	419	419	1	1911	Philadelphia, Pa.	Philadelphia, Pa.
164118	do	Hull	7	7	0	1875	Hudds Ferry, Tenn.	Chatanooga, Tenn.
164097	do	Huffaker	7	7	1	1877	Greens Landing, Tenn.	Do.
165776	do	Hugh O'Donnell	314	314	1	1914	Brooklyn, N. Y.	New York, N. Y.
164101	Scow	Hugh No. 1	7	7	0	1910	Anacortes, Wash.	Port Townsend, Wash.
167166	Barge	Hughes Bros.	500	492	1	1917	Kingston, N. Y.	New York, N. Y.
167070	do	Hughes Line	538	538	1	1919	do	Do.
42774	do	Hughes Bros. and Bangs No. 18	683	683	2	1897	Noank, Conn.	Cleveland, Ohio.
42776	do	Hughes Bros. and Bangs No. 22	676	676	2	1897	do	Do.
167336	do	Humberto	641	641	1	1918	Westlake, La.	Morgan City, La.
164803	Scow	Hume No. 1	18	18	0	1912	Seattle, Wash.	Seattle, Wash.
165701	do	Hume No. 2	25	25	0	1914	Makat, Alaska	Ketchikan, Alaska
166433	do	Hume No. 3	24	24	0	1916	Nakat Inlet, Alaska	Do.
167787	do	Hume No. 5	37	37	0	1920	Seattle, Wash.	Seattle, Wash.
167788	do	Hume No. 6	38	38	0	1920	do	Do.
167812	do	Hume No. 7	38	38	0	1920	do	Do.
165317	do	Hump	75	75	0	1913	Hoquiam, Wash.	Port Townsend, Wash.
162328	Barge	Hunter	374	374	0	1904	Brooklyn, N. Y.	New York, N. Y.
42857	Scow	Huron	899	899	1	1901	Ballard, Wash.	St. Michael, Alaska
167401	Barge	Huron	914	888	2	1918	Norfolk, Va.	Philadelphia, Pa.
163777	Scow	HURRICANE	191	191	10	1909	Detroit, Mich.	Buffalo, N. Y.
42812	Barge	Hurry Up	200	200	1	1899	Rondout, N. Y.	New York, N. Y.
167901	do	Hurst No. 2	63	58	2	1920	Wilmington, Cal.	Los Angeles, Cal.
162006	do	Hutton	146	128	2	1903	Port Richmond, N. Y.	Baltimore, Md.
42855	do	Hvattsville	143	125	2	1901	do	Do.
165702	Scow	Hydro No. 1	11	11	0	1914	Ketchikan, Alaska	Ketchikan, Alaska
165744	do	Hydro No. 2	11	11	0	1914	Wards Cove, Alaska	Do.
165745	do	Hydro No. 4	11	11	0	1914	do	Do.
165803	do	Hydro No. 6	11	11	0	1914	do	Do.
42889	Barge	Hygela	327	327	1	1903	Stoughtsburg, N. Y.	New York, N. Y.
I.								
166577	Scow	I. Lee	288	288	0	1916	Everett, Wash.	Seattle, Wash.
164691	do	I. B. 1	13	13	0	1911	Anacortes, Wash.	Do.
167220	do	I. B. 4	202	202	0	1918	do	Do.
164742	do	I. B. No. 2	53	53	0	1912	do	Do.
164807	do	I. B. No. 3	124	124	0	1912	do	Do.
163175	do	I. F. Co. No. 3	43	43	0	1907	Port Hadlock, Wash.	Do.
163186	do	I. F. Co. No. 4	114	114	0	1907	do	Port Townsend, Wash.
163236	do	I. F. Co. No. 5	43	43	0	1907	do	Seattle, Wash.
44311	Barge	I. H. Dahlman	188	188	2	1886	Astoria, N. Y.	New York, N. Y.
44329	Scow	I. No. 3	17	17	0	1899	New Whatecom, Wash.	Seattle, Wash.
162487	do	I. P. C. No. 1	10	10	0	1905	Friday Harbor, Wash.	Port Townsend, Wash.
164727	do	I. P. Co. No. 1	25	25	1	1912	Seattle, Wash.	Seattle, Wash.
164760	do	I. P. Co. No. 2	25	25	1	1912	do	Do.

† Formerly Norwegian bark Hindoo.

‡ Exempt June 30, 1921.

UNRIGGED MERCHANT VESSELS OF THE UNITED STATES—Continued.

Official No.	Class.	Name of vessel.	Gross tonnage.	Net tonnage.	Crew.	When built.	Where built.	Home port (where permanent document issues).
164956	Scow	I. P. Co. No. 4	18	18	0	1912	Ketchikan, Alaska	Ketchikan, Alaska.
164957	do	I. P. Co. No. 5	18	18	0	1912	do	do.
164343	do	I. S. & G. Co. No. 1	13	13	0	1910	Aberdeen, Wash.	Port Townsend, Wash.
164344	do	I. S. & G. Co. No. 2	38	38	0	1910	do	do.
164345	do	I. S. & G. Co. No. 3	58	58	0	1907	do	do.
164346	do	I. S. & G. Co. No. 4	103	103	0	1910	do	do.
164347	do	I. S. & G. Co. No. 5	109	109	0	1910	do	do.
164348	do	I. S. & G. Co. No. 6	66	66	0	1910	do	do.
164349	do	I. S. & G. Co. No. 7	33	33	0	1910	do	do.
164500	do	I. S. & G. Co. No. 8	54	54	0	1910	do	do.
164507	do	I. S. & G. Co. No. 9	128	128	0	1911	do	do.
163893	Barge	Iceberg	277	277	0	1904	Toledo, Ohio	Seattle, Wash.
164470	Scow	Iceland	392	392	0	1911	do	Port Townsend, Wash.
44307	Barge	Ice King	209	209	0	1888	Detroit, Mich.	Detroit, Mich.
163158	do	Ida	51	51	2	1900	Alexandria Bay, N. Y.	Cape Vincent, N. Y.
44316	do	Ida B.	156	156	1	1898	Brooklyn, N. Y.	New York, N. Y.
44283	do	Ida Corning	414	422	2	1881	East Saginaw, Mich.	Milwaukee, Wis.
160009	Canal boat	Ida J. Quinn	103	97	1	1910	Rondout, N. Y.	Albany, N. Y.
167581	do	Ida & Elsie	106	99	1	1919	Cohoes, N. Y.	Rouses Point, N. Y.
167413	Barge	Ida M. Flannery	431	431	0	1918	South Rondout, N. Y.	New York, N. Y.
162797	do	Idaho	922	922	1	1906	Winslow, Wash.	St. Michael, Alaska.
162968	Scow	Idaho	35	35	0	1906	Ketchikan, Alaska	Ketchikan, Alaska.
162786	Barge	Ideal	78	78	2	1902	Buffalo, N. Y.	Buffalo, N. Y.
166425	do	Ideal	350	350	1	1916	Brooklyn, N. Y.	New York, N. Y.
165991	House boat	Idle Hour	13	13	0	1915	Forked River, N. J.	Tuckerton, N. J.
85595	Barge	Idlewild	229	229	1	1879	Wyandotte, Mich.	New York, N. Y.
44309	House boat	Idler	105	105	2	1893	Alexandria Bay, N. Y.	Cape Vincent, N. Y.
44315	do	Idler	207	207	0	1897	Clinton, Iowa	Des Moines, Iowa.
167029	Canal boat	Ignatius	108	101	1	1917	Cohoes, N. Y.	Albany, N. Y.
44319	Scow	Ilwaco	12	12	0	1898	Fairhaven, Wash.	Port Townsend, Wash.
44313	Barge	Import	184	184	1	1896	Brooklyn, N. Y.	New York, N. Y.
165802	do	Improvement	480	480	1	1914	do	do.
162432	Scow	Imruk	28	28	0	1905	Ballard, Wash.	Seattle, Wash.
100668	Barge	Independence	244	244	10	1898	St. Michael, Alaska	St. Michael, Alaska.
167370	do	Independence	488	480	1	1918	Kingston, N. Y.	New York, N. Y.
100782	Scow	Independent	13	8	1	1902	Arrowie, Me.	Bath, Me.
163169	do	Independent Asphalt No. 2	273	273	0	1907	Port Orchard, Wash.	Seattle, Wash.
44350	Barge	Indiana	332	332	0	1903	West New Brighton, N. Y.	New York, N. Y.
44318	do	Industry	357	357	1	1898	Brooklyn, N. Y.	do.
162553	do	Industry	387	361	1	1905	Elkton, Md.	Baltimore, Md.
167730	do	Inglis	6	6	0	1918	Dandridge, Tenn.	Chattanooga, Tenn.
164958	Scow	Innoko	364	364	0	1909	Ballard, Wash.	Eagle, Alaska.
163594	Barge	Inter-City No. 5	254	254	1	1908	Kingston, N. Y.	New York, N. Y.
162955	do	Inter-City No. 7	389	389	0	1906	Rondout, N. Y.	do.
163695	do	Inter-City No. 9	428	428	0	1908	Kingston, N. Y.	do.
163889	do	Inter-City No. 11	406	406	1	1908	do	do.
163787	do	Inter-City No. 15	406	406	1	1909	Athens, N. Y.	do.
165732	do	Inter-City No. 17	419	419	1	1914	do	do.
166057	do	Inter-City No. 19	460	460	0	1915	Rondout, N. Y.	do.
164479	do	Inter-City No. 30	334	312	1	1910	Kingston, N. Y.	do.
165507	do	Inter-City No. 32	275	275	0	1907	do	do.
163953	do	Inter-City No. 34	273	273	0	1901	Rondout, N. Y.	do.
163917	do	Inter-City No. 36	303	303	1	1909	South Rondout, N. Y.	do.
163087	do	Inter-City No. 38	276	276	1	1906	do	do.
163017	do	Inter-City No. 40	215	215	0	1902	Rondout, N. Y.	do.
162240	do	Inter-City No. 42	256	256	0	1903	Kingston, N. Y.	do.
166513	Scow	Interstate	516	502	2	(†)	(†)	Galveston, Tex.
44338	Barge	Interstate	303	303	5	1899	West Superior, Wis.	Duluth, Minn.
213473	House boat	International	48	48	0	1915	Ecorse, Mich.	Detroit, Mich.
163400	Barge	Interocean Oil Company No. 10	229	229	1	1907	Kingston, N. Y.	New York, N. Y.
36850	do	Interocean Oil Company No. 11	179	170	1	1892	South Rondout, N. Y.	do.
44326	do	Intrepid	158	158	1	1899	Brooklyn, N. Y.	do.
163681	do	Intrepid	469	429	2	1908	Elkton, Md.	Baltimore, Md.
162994	do	Inverlyde	172	172	1	1906	Brooklyn, N. Y.	New York, N. Y.
163272	do	Inverness	174	174	1	1907	do	do.
163189	do	Invertay	174	174	1	1907	do	do.
164125	do	Ione	12	12	1	1910	New Boston, Ill.	Chicago, Ill.
44222	do	Ira C. Whiting	165	167	2	1872	New Baltimore, N. Y.	New Haven, Conn.
167948	Canal boat	Ira S. Bushoy	155	155	1	1920	(†)	New York, N. Y.
162915	Barge	Irene	616	616	1	1906	St. Michael, Alaska	St. Michael, Alaska.
166383	do	Irene	436	436	1	1916	Kingston, N. Y.	New York, N. Y.
166436	do	Irene	310	310	2	1916	Jacksonville, Fla.	do.
164318	do	Irene K.	284	284	1	1910	South Rondout, N. Y.	do.

¹ Formerly st. p. Grace McMillen.

² P. K. Brinnler.

³ Formerly barge b Interocean Oil Co. No. 12.

⁴ Geo. F. Clitter.

⁵ Formerly barge Fannie Freston.

⁶ Formerly barge Cullen No. 9.

⁷ Formerly barge Cullen No. 11.

⁸ Formerly barge Cullen No. 15.

⁹ Formerly barge Charles E. Lester.

¹⁰ Formerly barge Cullen No. 19.

¹¹ Formerly barge W. D. Brinnler.

¹² Formerly barge Mary Freston.

¹³ Formerly barge Anna Marie.

¹⁴ Formerly barge M. A. Q.

¹⁵ Formerly barge Anne E. Cullen.

¹⁶ Formerly barge Robt. L. Cullen.

¹⁷ Formerly barge Genevieve Cullen.

¹⁸ Formerly barge Helen M. Gallagher.

¹⁹ Formerly barge George P. Busch.

²⁰ Formerly barge G. S. Baxter & Company No. 2.

† Unknown.

UNRIGGED MERCHANT VESSELS OF THE UNITED STATES—Continued.

Official No.	Class.	Name of vessel.	Gross tonnage.	Net tonnage.	Crew.	When built.	Where built.	Home port (where permanent document issues.)
167091	Barge	Irene Cavanaugh	205	205	1	1920	Watervliet, N. Y.	Albany, N. Y.
167633	do.	Irene M. Davison	459	452	1	1919	Kingston, N. Y.	Do.
165284	Canal boat	Irene T. Hines	103	100	1	1913	Rondout, N. Y.	Do.
168413	Barge	Iris	163	163	1	1920	Pensacola, Fla.	New Orleans, La.
167437	do.	Irish Moss	488	480	1	1918	Kingston, N. Y.	New York, N. Y.
162451	do.	Irma Mollvalne	472	472	1	1905	Elkton, Md.	Wilmington, Del.
44312	do.	Irmatta Kellers	278	278	1	1895	South Rondout, N. Y.	New York, N. Y.
44333	do.	Iron King	241	192	1	1900	Newburgh, N. Y.	Do.
168290	Canal boat	Iroquois	160	160	1	1911	Tonawanda, N. Y.	Albany, N. Y.
44347	Barge	Irwin	456	456	1	1902	Port Richmond, N. Y.	New York, N. Y.
167142	do.	Irving K.	246	246	1	1917	Tottenville, N. Y.	Do.
165252	do.	Is.	13	43	0	1913	Hadlock, Wash.	Port Townsend, Wash.
44346	do.	Isabell	428	428	1	1902	Elkton, Md.	Philadelphia, Pa.
44330	do.	Isabella G.	323	323	1	1900	Brooklyn, N. Y.	New York, N. Y.
167141	do.	Isaac J. Rice	409	409	0	1918	New London, Conn.	New London, Conn.
162188	Scow	Iskum	68	68	0	1905	Winslow, Wash.	Seattle, Wash.
166781	Barge	Islander	13	13	1	1910	Algonac, Mich.	Port Huron, Mich.
168122	do.	Italy	377	377	3	1920	Kingston, N. Y.	New York, N. Y.
167254	Scow	It.	8	8	0	1918	Alexandria Bay, N. Y.	Ogdensburg, N. Y.
168152	Barge	Ivernia	360	360	1	1907	Brooklyn, N. Y.	New York, N. Y.
164353	Scow	Izett Lumber Co. No. 1	22	22	4	1910	Seattle, Wash.	Seattle, Wash.
J.								
166156	Scow	J 307	146	146	1	1904	Baltimore, Md.	Baltimore, Md.
167505	do.	J. 308	156	156	1	1918	do.	Do.
166124	do.	J 434	161	161	1	1915	do.	Do.
167683	do.	J. C. J. No. 1	71	71	0	1919	Port Blakely, Wash.	Seattle, Wash.
167684	do.	J. C. J. No. 2	73	73	0	1919	do.	Do.
167971	do.	J. C. J. No. 3	255	255	0	1920	do.	Do.
162530	Canal boat	J. Archer	102	97	1	1905	Champlain, N. Y.	Albany, N. Y.
163661	Barge	J. O'Leary	271	271	0	1908	Kingston, N. Y.	New York, N. Y.
46128	Scow	J. A. Bouker No. 25	149	149	1	1873	Rondout, N. Y.	Do.
46413	Barge	J. A. Bouker 41	177	169	1	1889	Brooklyn, N. Y.	Do.
46614	do.	J. A. Hill	229	229	1	1902	West New Brighton, N. Y.	Do.
167728	do.	J. A. Kyker	10	10	0	1918	Kodak, Tenn.	Chattanooga, Tenn.
46524	do.	J. A. O'Neill	270	270	1	1899	Brooklyn, N. Y.	New York, N. Y.
165073	do.	J. A. Roe	406	406	0	1908	Kingston, N. Y.	Do.
46628	do.	J. B. Irish	346	346	1	1903	West New Brighton, N. Y.	Do.
166234	do.	J. B. King & Co. No. 39	705	679	0	1909	Mariners Harbor, N. Y.	Do.
166517	do.	J. B. R. No. 21	357	357	0	1913	Kingston, N. Y.	Do.
166318	do.	J. D. Loop No. 1	58	58	1	1911	Long Beach, Cal.	Los Angeles, Cal.
46386	Canal boat	J. G. Hines	100	95	1	1888	Fort Edward, N. Y.	Albany, N. Y.
166641	Barge	J. H. Cooper	360	360	1	1911	Rockland Lake, N. Y.	New York, N. Y.
46577	do.	J. H. Cullen	284	284	1	1911	Rondout, N. Y.	Do.
167770	do.	J. H. Hyer	342	342	1	1919	Atletas, N. Y.	Albany, N. Y.
165290	Scow	J. H. Leh	35	35	1	1911	Buffalo, N. Y.	Buffalo, N. Y.
46492	Barge	J. H. Manning	246	246	2	1907	South Rondout, N. Y.	New York, N. Y.
164777	Scow	J. H. No. 1	91	91	0	1910	Albion, Wash.	Port Townsend, Wash.
162533	do.	J. H. R. No. 1	17	17	0	1915	H. Bingham, Wash.	Seattle, Wash.
164263	do.	J. H. R. No. 1	17	17	0	1915	do.	Do.
165210	do.	J. H. R. No. 2	17	17	0	1913	do.	Do.
166058	do.	J. H. R. No. 3	17	17	0	1915	do.	Do.
167433	Barge	J. H. Ryan	304	304	0	1914	Rockland Lake, N. Y.	New Haven, Conn.
163719	Scow	J. J. Huppert	175	175	1	1909	Perth Amboy, N. J.	New York, N. Y.
167430	Barge	J. J. Keating	341	341	0	1916	Rockland Lake, N. Y.	Do.
160917	do.	J. McDonald	296	296	1	1900	Brooklyn, N. Y.	Do.
162191	do.	J. J. Turney	289	289	1	1904	do.	Wilmington, Del.
167460	do.	J. J. Whitney	525	525	0	1918	Rondout, N. Y.	New York, N. Y.
46494	do.	J. K. Sullivan	101	101	5	1898	Newport, R. I.	Newport, R. I.
46473	do.	J. L. Mott, Jr.	130	130	0	1887	Ithaca, N. Y.	Do.
46385	do.	J. L. Prouty	105	99	1	1886	Fort Edward, N. Y.	Albany, N. Y.
163967	Scow	J. M. Bloxum	114	114	0	1909	Seattle, Wash.	Seattle, Wash.
166169	Barge	J. M. Horton	432	432	0	1907	Catskill, N. Y.	New York, N. Y.
46388	Scow	J. No. 1	13	13	0	1901	Beach, Wash.	Port Townsend, Wash.
46527	do.	J. No. 4	17	17	0	1899	New Whatcom, Wash.	Seattle, Wash.
167062	Barge	J. P. Clark	290	290	0	1917	Mariners Harbor, N. Y.	New York, N. Y.
167504	do.	J. P. Curry	304	304	1	1912	Tottenville, N. Y.	New Haven, Conn.
163888	Canal boat	J. P. O. Langlois	117	111	1	1909	Whitehall, N. Y.	New York, N. Y.
45537	Barge	J. R. Buldwin	267	267	2	1864	New Baltimore, N. Y.	Albany, N. Y.
168204	do.	J. R. MacDonald	195	195	1	(†)	Brooklyn, N. Y.	New York, N. Y.
163956	Scow	J. W. B.	5	5	0	1909	Bremerton, Wash.	Seattle, Wash.
165612	Barge	J. W. C. No. 2	14	14	2	1914	Oquawka, Ill.	Chicago, Ill.
166828	Dredge	J. W. Hennessy	201	201	10	1908	Tonawanda, N. Y.	Buffalo, N. Y.
163761	Barge	J. W. Rakestraw	422	422	1	1909	Elkton, Md.	Philadelphia, Pa.
166257	do.	J. Albert Engelson	232	232	0	1916	Brooklyn, N. Y.	New York, N. Y.
166987	do.	J. Gordon Macdonald	543	480	3	1917	Baltimore, Md.	Wilmington, Del.
46584	Canal boat	J. Raymond Doherty	118	112	1	1901	Whitehall, N. Y.	Albany, N. Y.
163298	Barge	Jack	172	172	2	1907	Brooklyn, N. Y.	New York, N. Y.
163663	Scow	Jack	256	256	0	1908	Everett, Wash.	Port Townsend, Wash.

† Formerly barge Mary A. Kennelly.

† Unknown.

UNRIGGED MERCHANT VESSELS OF THE UNITED STATES—Continued.

Official No.	Class.	Name of vessel.	Gross tonnage.	Net tonnage.	Crew.	When built.	Where built.	Home port (where permanent document issues).
165835	Barge	Jack	131	131	1	1898	Brooklyn, N. Y.	New York, N. Y.
168095	do	Jack	706	706	1	1920	South Rondout, N. Y.	Do.
167392	do	Jack Leach	402	402	1	1918	do.	Do.
46623	do	Jack Potts	310	310	1	1901	Eddyville, N. Y.	Do.
165551	do	Jack Ray (tanker)	695	695	1	1913	Lockmoor, La.	Galveston, Tex.
166967	do	Jack Scully	621	513	1	1917	Rondout, N. Y.	Porth Amboy, N. J.
46452	do	Jackson	310	310	0	1893	Orange, Tex.	Pensacola, Fla.
167309	do	Jackson	439	439	0	1918	South Rondout, N. Y.	New York, N. Y.
168060	do	Jackson Ferry	9	9	1	1910	Calico Rock, Ark.	St. Louis, Mo.
163337	do	Jacksonville	181	181	1	1906	Brooklyn, N. Y.	New York, N. Y.
166848	do	Jackstone	305	305	0	(†)	Queens, N. Y.	Do.
165668	do	Jake	26	26	0	1914	Everett, Wash.	Seattle, Wash.
46525	do	James	13	13	0	1899	Amherst, Wash.	Port Townsend, Wash.
168029	do	James Barton	535	535	1	1920	Kingston, N. Y.	Albany, N. Y.
46529	do	James Bulger	192	192	1	1893	South Rondout, N. Y.	New York, N. Y.
167423	do	James Cavanaugh	246	232	1	1919	Waterford, N. Y.	Albany, N. Y.
162530	do	James Clooney	240	240	2	1911	Little Chute, Ill.	Port Arthur, Tex.
76950	do	James Davidson	451	429	2	1911	New London, Conn.	Wilmington, N. C.
168079	do	James Dougherty	210	210	1	1911	Kingston, N. Y.	Albany, N. Y.
167103	Scow	James Fuel Co. No. 1	135	135	0	1911	Seattle, Wash.	Seattle, Wash.
167236	Barge	James Horan	549	540	1	1918	Kingston, N. Y.	New York, N. Y.
163869	do	James Kerwin	382	382	1	1918	South Rondout, N. Y.	Do.
46519	do	James Kraft	153	131	2	1899	Brooklyn, N. Y.	Do.
167016	do	James McCormack	470	470	0	1911	Rondout, N. Y.	Do.
162977	do	James Moriarty	314	314	0	1911	do.	Do.
162859	Scow	James Neville	103	97	1	1911	do.	Albany, N. Y.
168024	Barge	James O'Donnell	502	502	1	1911	Brooklyn, N. Y.	New York, N. Y.
164392	do	James A. O.	252	252	1	1919	South Rondout, N. Y.	Do.
46540	do	James Redgan	289	279	0	1899	West New Brighton, N. Y.	Do.
167778	do	James A. McAllister	376	376	1	1919	Kingston, N. Y.	Albany, N. Y.
166754	do	James A. Murray	217	240	1	1917	Cohoes, N. Y.	Do.
164453	Canal boat	James A. Tulloh	104	98	1	1905	Waterford, N. Y.	Do.
166306	Scow	James B. Coombs	39	39	3	1911	Fajardo, P. R.	San Juan, P. R.
46625	Barge	James B. Gregory, Jr.	232	232	1	1903	Rondout, N. Y.	New York, N. Y.
163717	do	James C. Farrell	239	239	0	1906	Eddyville, N. Y.	Do.
164533	Scow	Jas. D. Harrigan, Jr.	262	262	1	1910	Buffalo, N. Y.	Buffalo, N. Y.
165695	Canal boat	James E. O'Day	140	140	1	1907	Durhamville, N. Y.	Do.
165740	Barge	James F. Cahill	396	396	1	1914	Brooklyn, N. Y.	New York, N. Y.
164262	Canal boat	James F. Dwyer	106	99	1	1910	Rondout, N. Y.	Do.
162421	do	James F. Dwyer	103	98	1	1905	Whitehall, N. Y.	Albany, N. Y.
166020	Barge	James F. McGuire	414	414	1	1915	Kingston, N. Y.	Porth Amboy, N. J.
164264	do	Jas. G. Solomon	202	202	1	1908	West New Brighton, N. Y.	New York, N. Y.
162128	do	James H. Langan	340	340	0	1903	Selightsburg, N. Y.	Do.
164196	Canal boat	James H. Matthews	101	96	1	1910	Waterford, N. Y.	Albany, N. Y.
162507	Barge	JAS. H. PELLET	346	296	4	1905	Buffalo, N. Y.	Sandusky, Ohio.
46435	Canal boat	James H. Quinn	122	116	1	1891	Whitehall, N. Y.	Rouses Point, N. Y.
46550	do	James H. Riley	119	113	1	1900	do.	Albany, N. Y.
167159	Barge	James H. Scully	521	495	1	1918	Gildersleeve, Conn.	New York, N. Y.
164287	do	James J. Doherty	447	447	1	1909	West Camp, N. Y.	Do.
162337	do	James J. Duffy	379	379	1	1904	Brooklyn, N. Y.	Do.
165505	do	James J. Kelly	420	420	1	1913	Kingston, N. Y.	Do.
46622	do	James J. McNally, Jr.	436	436	1	1903	Elkton, Md.	Philadelphia, Pa.
162270	Canal boat	James J. Mooney	103	98	1	1904	Whitehall, N. Y.	Albany, N. Y.
167579	Barge	James L. Illnes	254	247	1	1919	Cohoes, N. Y.	Do.
46116	Canal boat	James M. Barrett	112	106	1	1890	Whitehall, N. Y.	Rouses Point, N. Y.
166755	Barge	James M. Bussey	247	240	1	1917	Cohoes, N. Y.	Albany, N. Y.
162310	Canal boat	James M. Hurcomb	103	98	1	1904	Champlain, N. Y.	Rouses Point, N. Y.
162338	Barge	James M. Quigley	289	239	1	1896	Port Richmond, N. Y.	New York, N. Y.
162859	Canal boat	James M. Neville	103	97	1	1906	Rondout, N. Y.	Do.
164378	Barge	James P. Kennedy	334	334	1	(†)	(†)	Do.
164376	do	James P. Ross	281	281	1	(†)	(†)	Do.
162225	Canal boat	James P. Ward	103	98	1	1903	Whitehall, N. Y.	Albany, N. Y.
164377	Barge	James R. Anderson	320	320	1	(†)	(†)	New York, N. Y.
166514	do	James T. Phelan	197	197	1	1913	Rondout, N. Y.	Do.
163535	Canal boat	James V. Clark	111	105	1	1908	Whitehall, N. Y.	Albany, N. Y.
163382	Barge	James W. Riley	375	375	0	1907	Kingston, N. Y.	New York, N. Y.
162978	Canal boat	James & John O'Neill	104	98	1	1906	Waterford, N. Y.	Albany, N. Y.
163228	do	Jane E. McAndrew	130	124	1	1904	Whitehall, N. Y.	Do.
167404	Barge	Janice	299	299	0	1900	Buffalo, N. Y.	New York, N. Y.
46311	do	January	156	151	2	1881	Waterford, Conn.	Do.
165192	do	Jarco	442	442	1	1913	Morrisburg, N. Y.	Do.
165217	do	Jarlite	441	441	1	1913	do.	Do.
167820	do	Jaxshipco No. 4	75	75	0	1920	Jacksonville, Fla.	Jacksonville, Fla.
167851	do	Jaxshipco No. 13	106	106	1	1920	do.	Do.
167928	do	Jaxshipco No. 26	112	112	0	1920	do.	Do.
113111	do	Jeanne	103	98	2	1887	Newburgh, N. Y.	New York, N. Y.
104474	Scow	Jeff	20	20	0	1911	Seattle, Wash.	Seattle, Wash.

† Formerly barge Thomas Horan.
 ‡ Formerly canal boat American Seal.
 • Formerly canal boat John H. Yell.

† Formerly barge New York Dock Railway No. 26.
 ‡ Formerly barge New York Dock Railway No. 27.

† Unknown.
 ‡ Lost Apr. 1, 1920.

UNRIGGED MERCHANT VESSELS OF THE UNITED STATES—Continued.

Official No.	Class.	Name of vessel.	Gross tonnage.	Net tonnage.	Crew	When built.	Where built.	Home port (where permanent document issues).
162706	Barge	Jehu	84	84	2	1896	Brooklyn, N. Y.	New York, N. Y.
162695	do	Jennie F.	183	165	1	1906	do	Do.
165562	Scow	Jennie K.	11	11	1	1913	Gedney Island, Wash.	Everett, Wash.
65001	Barge	Jennie Scully	308	289	1	1898	Northport, Md.	New York, N. Y.
46465	do	Jennie B. Tolar	128	128	1	1895	Brooklyn, N. Y.	Do.
163567	do	Jennie L. Derby	370	370	0	1908	do	Do.
162829	do	Jerome	168	114	2	1906	Port Jefferson, N. Y.	Do.
165031	do	Jerry	9	9	1	1920	Canton, Mo.	Chicago, Ill.
165333	do	Jess Willard	456	456	0	1915	Kingston, N. Y.	New York, N. Y.
46003	do	Jessie	294	279	1	1902	Gildersleeve, Conn.	Do.
166173	Scow	Jessie	39	39	0	1915	Detroit, Mich.	Detroit, Mich.
46586	Barge	Jessup	311	290	2	1901	Baltimore, Md.	Baltimore, Md.
146582	do	Jewett	138	138	1	1892	Brooklyn, N. Y.	New York, N. Y.
168028	do	Jim	523	523	1	1920	South Rondout, N. Y.	Do.
166942	do	Jim Hughes	500	492	1	1917	Rondout, N. Y.	Do.
167753	Scow	Jit	7	7	0	1919	Anacortes, Wash.	Seattle, Wash.
67601	Barge	Jitney	896	896	2	1613	Tacoma, Wash.	Tacoma, Wash.
146613	do	Joe	295	295	1	1901	Eddyville, N. Y.	New York, N. Y.
162598	Scow	Joe	15	15	0	1905	Marysville, Wash.	Port Townsend, Wash.
163354	do	Joe No. 1	23	23	0	1907	Tacoma, Wash.	Tacoma, Wash.
163691	Barge	Joe Scully	468	444	0	1908	Gildersleeve, Conn.	New York, N. Y.
162413	Scow	John	150	150	0	1905	Tacoma, Wash.	Tacoma, Wash.
165876	Barge	John	295	295	1	1897	Brooklyn, N. Y.	New York, N. Y.
163501	Scow	John A.	738	738	1	1908	Seattle, Wash.	St. Michael, Alaska.
65789	Barge	John Boyle	436	436	1	1913	Kingston, N. Y.	New York, N. Y.
146609	do	John Bulger	265	265	1	1901	Rondout, N. Y.	Do.
167478	do	John Carlson	340	340	1	1912	Rockland Lake, N. Y.	Do.
07863	do	John Cleary	429	429	1	1920	Kingston, N. Y.	Do.
42828	do	John Derby	276	268	1	1899	Rondout, N. Y.	Do.
162416	do	John Doolin	297	297	1	1904	do	Do.
165239	do	John Dwyer	215	211	1	1907	Eddyville, N. Y.	Do.
46363	do	John Erlson	105	100	0	1885	Brooklyn, N. Y.	Do.
167405	do	John Harakel	371	371	1	1912	do	Do.
104144	Canal boat	John Harvey	104	99	1	1896	Tonawanda, N. Y.	Rouses Point, N. Y.
46591	do	John Healey	120	114	1	1895	do	Albany, N. Y.
167116	Barge	John Howard	490	490	1	1917	Kingston, N. Y.	New York, N. Y.
165423	do	John J.	291	291	1	1913	Brooklyn, N. Y.	Do.
162356	Canal boat	John Lano	105	99	1	1904	Watervliet, N. Y.	Albany, N. Y.
51454	Barge	John McCarthy	292	277	1	1903	Gildersleeve, Conn.	New York, N. Y.
46475	do	John McDonald	143	143	2	1893	Kingston, N. Y.	Do.
163232	Canal boat	John Mullen	104	98	1	1907	Waterford, N. Y.	Albany, N. Y.
46593	Barge	John Redcan	288	288	1	1901	West New Brighton, N. Y.	New York, N. Y.
165101	do	John Reels	442	442	1	1912	Athens, N. Y.	Do.
167075	do	John Reel	419	412	1	1917	Kingston, N. Y.	Do.
46558	Canal boat	John Sullivan	102	97	0	1900	Champlain, N. Y.	Albany, N. Y.
162080	do	John Sullivan	104	99	1	1902	Whitehall, N. Y.	Do.
162444	do	John Valliant	126	126	0	1894	Buffalo, N. Y.	New York, N. Y.
46477	Barge	John Wilson, ar	275	275	1	1893	Rondout, N. Y.	Do.
162609	do	John Zimmer	476	476	1	1905	Perth Amboy, N. J.	Do.
165881	Canal boat	John A. Byrnes	113	113	1	1938	Tonawanda, N. Y.	Philadelphia, Pa.
167712	Barge	John A. McDonald	247	247	1	1919	Cohoes, N. Y.	Albany, N. Y.
46428	Canal boat	John B. Flsk	110	105	1	1840	Whitehall, N. Y.	Do.
167005	do	John B. Garman	131	131	0	1899	North Tonawanda, N. Y.	Oswego, N. Y.
164455	do	John B. Shimmers	100	99	1	1911	Waterford, N. Y.	Albany, N. Y.
166662	Barge	John C. Baxter	145	145	-	(†)	(†)	New York, N. Y.
162775	Canal boat	John C. Durgin	104	99	1	1906	Rondout, N. Y.	Albany, N. Y.
165808	Barge	John C. Fields	444	444	1	1914	do	New York, N. Y.
167780	do	John C. Scully	521	521	1	1919	Kingston, N. Y.	Perth Amboy, N. J.
164863	Canal boat	John D. Collin	105	99	1	1912	Waterford, N. Y.	Albany, N. Y.
166756	Barge	John E. Donovan	361	361	1	1913	Rockland Lake, N. Y.	New York, N. Y.
166056	Canal boat	John E. Kennedy	129	129	0	1894	Buffalo, N. Y.	Buffalo, N. Y.
164456	do	John E. Matton	106	99	1	1911	Waterford, N. Y.	Albany, N. Y.
46417	do	John E. Sheehan	117	112	1	1890	Whitehall, N. Y.	Do.
165124	do	John F. Brennan	321	321	0	1912	Kingston, N. Y.	New York, N. Y.
162878	do	John F. Brennan	111	105	1	1905	Whitehall, N. Y.	Albany, N. Y.
76645	Barge	John F. Eddy	1,678	1,252	6	1886	Detroit, Mich.	Cleveland, Ohio.
166039	do	John F. Harris	368	368	1	1915	Totenville, N. Y.	New York, N. Y.
162508	do	John F. Leach	378	378	1	1905	South Rondout, N. Y.	Do.
162011	do	John F. Molivaino	414	414	1	1903	Elkton, Md.	Wilmington, Del.
46549	do	John F. Mills	306	247	1	1900	New York, N. Y.	New York, N. Y.
167653	do	John F. O Ryan	236	232	1	1919	Whitehall, N. Y.	Albany, N. Y.
46496	do	John F. Rymer	167	139	1	1898	Brooklyn, N. Y.	New York, N. Y.
166980	Canal boat	John H. Butler	141	141	1	(†)	Durhamville, N. Y.	Rochester, N. Y.
166187	Barge	John H. Flannery	449	449	0	1915	Brooklyn, N. Y.	New York, N. Y.
166992	Canal boat	John H. Murray	117	113	1	1910	Schuylerville, N. Y.	Albany, N. Y.
46449	Barge	John J. Burlee	410	397	0	1893	Port Richmond, N. Y.	New Bedford, Mass.
163204	do	John J. Cain	377	377	1	1907	Kingston, N. Y.	New York, N. Y.

† Formerly barge Sherwood.

‡ Formerly barge Joel.

§ Formerly barge Hattie Hughes.

¶ Formerly barge Howard R.

** Formerly barge Marcia.

† Unknown.

‡ Rebuilt, 1915.

UNRIGGED MERCHANT VESSELS OF THE UNITED STATES—Continued.

Official No.	Class.	Name of vessel.	Gross tonnage.	Net tonnage.	Crew.	When built.	Where built.	Home port (where permanent document issues).
161204	Canal boat	John J. Dunphy	120	114	1	1910	Watervliet, N. Y.	Albany, N. Y.
46531	do	John J. Fallon	108	99	1	1899	Whitehall, N. Y.	Do.
165948	Barge	John J. Feeney	406	406	1	1915	Rondout, N. Y.	New York, N. Y.
166228	do	John J. Flannery	449	449	1	1916	Brooklyn, N. Y.	Do.
162266	Canal boat	John J. Groves	103	98	1	1886	Whitehall, N. Y.	Albany, N. Y.
167428	Barge	John J. Gulman	321	321	0	1917	Rockland Lake, N. Y.	New York, N. Y.
166631	do	John J. Hart	353	353	1	1915	do	Do.
164140	Canal boat	John J. Kelley	104	97	1	1910	Rondout, N. Y.	Albany, N. Y.
46533	Scow	John J. Libbey	283	283	1	1898	South Rondout, N. Y.	Newark, N. J.
162078	Canal boat	John J. Manville	106	99	1	1906	Watervliet, N. Y.	Albany, N. Y.
167456	Barge	John J. Pershing	238	222	1	1918	Whitehall, N. Y.	Do.
164202	Canal boat	John J. Phalen	129	125	1	1910	do	Do.
167180	Barge	John J. Ryan	238	222	1	1917	do	New York, N. Y.
166625	do	John J. Smith	581	581	1	1917	Brooklyn, N. Y.	Do.
162848	do	John J. Timmins	197	197	1	1906	Chester, Mass.	Do.
162287	Canal boat	John J. Ward	102	97	1	1904	Whitehall, N. Y.	Albany, N. Y.
46516	do	John L. Cory	115	109	1	1897	do	Do.
46483	Barge	John L. Quigley	270	279	0	1896	Port Richmond, N. Y.	New York, N. Y.
166258	do	John M. Lowe	443	443	0	1916	Brooklyn, N. Y.	Do.
46467	do	John M. Wheeler	289	289	0	1889	do	Do.
163566	Canal boat	John M. Wood	103	97	1	1901	Northumberland, N. Y.	Albany, N. Y.
163848	do	John R. Myers	112	106	0	1908	Champlain, N. Y.	Rouses Point, N. Y.
166721	do	John T. Egan	226	208	1	1917	do	Do.
166966	Barge	John T. Hughes	490	481	1	1917	Rondout, N. Y.	Albany, N. Y.
165039	do	John T. Monk	258	252	1	1912	do	New York, N. Y.
162731	Canal boat	John T. Brooks	117	117	1	1905	Northumberland, N. Y.	Albany, N. Y.
165372	do	John V. Davlin	128	122	1	1910	Watervliet, N. Y.	Rouses Point, N. Y.
163068	Barge	John W. Davidson	434	434	1	1907	Elkton, Md.	Philadelphia, Pa.
46589	do	John W. Lounsbury	215	215	1	1904	Astoria, N. Y.	New York, N. Y.
167608	do	John Hill Ferry	6	6	1	1916	Doddridge, Ark.	St. Louis, Mo.
162916	do	Johnnie Doherty	306	306	0	1903	Rondout, N. Y.	New York, N. Y.
164832	do	Jolly Tars	375	375	0	1908	Kingston, N. Y.	Do.
168186	do	Jones Ferry	6	6	1	1917	Peel, Ark.	St. Louis, Mo.
164107	do	Jordan	439	414	1	1910	Port Richmond, N. Y.	New York, N. Y.
168170	do	Jordon Sisters	285	285	1	1921	Watervliet, N. Y.	Albany, N. Y.
168307	Scow	Jorge Bird Y Leon	52	52	3	1912	Bajardo, P. R.	San Juan, P. R.
46599	Barge	Joseph	166	166	1	1902	Brooklyn, N. Y.	New York, N. Y.
163826	do	Joseph	450	428	0	1909	Gldersleeve, Conn.	Do.
162560	Canal boat	Joseph Asher	102	97	1	1901	Watervliet, N. Y.	Albany, N. Y.
164478	do	Joseph Bellegarde	102	114	1	1911	Whitehall, N. Y.	Do.
162009	do	Joseph Blanchard	101	96	1	1903	Champlain, N. Y.	New Haven, Conn.
167747	Barge	Joseph Cleary	438	438	1	1919	Kingston, N. Y.	New York, N. Y.
164066	Canal boat	Joseph Costello	116	110	0	1896	Buffalo, N. Y.	Do.
165971	do	Joseph Glode	104	98	1	1915	Waterford, N. Y.	Rouses Point, N. Y.
163697	Barge	Joseph Howard	450	437	0	1908	Kingston, N. Y.	New York, N. Y.
167495	do	Joseph Johnson	347	347	1	1915	Rockland Lake, N. Y.	Do.
164581	Canal boat	Joseph McClearn	104	99	1	1896	Tonawanda, N. Y.	Rouses Point, N. Y.
163130	Barge	Joseph O	283	283	1	1906	South Rondout, N. Y.	New York, N. Y.
46536	do	Joseph O'Donnell	320	320	1	1900	Port Richmond, N. Y.	Do.
162285	Canal boat	Joseph Yall	101	96	1	1900	West Troy, N. Y.	Albany, N. Y.
167121	Barge	Jos. B. Lynch	490	481	1	1917	Kingston, N. Y.	Do.
167933	do	Joseph F. Mayers	380	380	1	1920	do	Do.
165481	do	Joseph F. Miller	274	274	1	1912	Athens, N. Y.	New York, N. Y.
164563	Canal boat	Joseph H. Killian	106	99	1	1911	Rondout, N. Y.	Albany, N. Y.
164903	do	Joseph H. Moreau	120	114	1	1911	Whitehall, N. Y.	Do.
46504	Barge	Joseph T. Pearson	341	341	1	1898	Elkton, Md.	Philadelphia, Pa.
163614	do	Joseph W. Drayton	410	399	1	1908	Eddyville, N. Y.	New York, N. Y.
46517	Canal boat	Joseph W. Stone	116	110	1	1896	Whitehall, N. Y.	Albany, N. Y.
163537	Barge	Josephine	252	252	1	1908	Bayonne, N. J.	New York, N. Y.
163709	do	Josephine	446	446	1	1908	Kingston, N. Y.	Do.
162896	Canal boat	Josephine Hogan	106	98	1	1903	Whitehall, N. Y.	Albany, N. Y.
162707	Barge	Joso	84	84	2	1895	Brooklyn, N. Y.	New York, N. Y.
167904	Scow	Jovero	27	27	2	1919	Catano, P. R.	San Juan, P. R.
162756	Barge	Judge	102	112	2	1906	Port Jefferson, N. Y.	New York, N. Y.
166174	do	Judson	318	305	1	1915	Gldersleeve, Conn.	Do.
46510	Scow	Judy	97	97	0	1898	Seattle, Wash.	Seattle, Wash.
162449	Barge	Julia	270	258	1	1896	Brooklyn, N. Y.	New York, N. Y.
164827	do	Julia	53	53	0	1912	Toledo, Oreg.	Newport, Oreg.
162314	do	Julia Howard	347	347	1	1904	Rondout, N. Y.	New York, N. Y.
167890	do	Julia C. Davin	247	247	1	1920	Cohoes, N. Y.	Albany, N. Y.
166763	do	Juliette	414	414	1	1917	Kingston, N. Y.	New York, N. Y.
167737	do	Juliette Egan	246	246	1	1919	Watervliet, N. Y.	Do.
46107	do	July	127	121	2	1872	Brooklyn, N. Y.	Do.
164177	Scow	June	10	10	0	1910	Manzanita, Wash.	Seattle, Wash.
46620	Barge	Junjata	363	363	2	1900	Elkton, Md.	Wilmington, Del.
164272	do	Junior	450	433	1	1910	Gldersleeve, Conn.	New York, N. Y.
166526	do	Junior	219	219	1	1916	Brooklyn, N. Y.	Do.
166630	do	Juniper	473	473	1	1914	Elkton, Md.	Philadelphia, Pa.
165534	Scow	Jupiter	444	421	2	1912	Sault Ste. Marie, Mich.	Port Huron, Mich.
166539	Barge	Jupiter	219	219	0	1916	Brooklyn, N. Y.	New York, N. Y.
163558	Scow	Jury	106	99	0	1908	Port Jefferson, N. Y.	Do.

1 Formerly canal boat Monty Bros.

1 Formerly barge Lucy Hughes.

UNRIGGED MERCHANT VESSELS OF THE UNITED STATES—Continued.

Official No.	Class.	Name of vessel.	Gross tonnage.	Net tonnage.	Crew.	When built.	Where built.	Home port (where permanent document issues).
K.								
164221	Scow	K No. 1	14	14	0	1910	Ketchikan, Alaska	Seattle, Wash.
164222	do	K No. 2	12	12	0	1910	do	Do.
47173	do	K No. 3	13	13	0	1900	New Whatcom, Wash.	Do.
164223	do	K No. 3	12	12	0	1910	Ketchikan, Alaska	Do.
164147	do	K No. 4	15	15	0	1911	do	Ketchikan, Alaska.
47175	do	K No. 5	11	11	0	1900	New Whatcom, Wash.	Port Townsend, Wash.
164467	do	K No. 5	15	15	0	1911	Ketchikan, Alaska	Seattle, Wash.
164488	do	K No. 6	15	15	0	1911	do	Do.
47184	do	K No. 8	22	22	0	1902	Whatcom, Wash.	Do.
166273	do	K No. 10	31	31	0	1916	Seattle, Wash.	Do.
166290	do	K No. 11	30	30	0	1916	do	Do.
166856	do	K. B. No. 1	22	22	1	1916	Nellie, Wash.	Do.
164569	Barge	K. C. No. 1	20	20	0	1911	King Cove, Alaska	Unalaska, Alaska.
164717	Scow	K. C. No. 1	33	33	0	1912	Alaska, Wash.	Ketchikan, Alaska
164570	Barge	K. C. No. 2	20	20	0	1911	King Cove, Alaska	Unalaska, Alaska.
164718	Scow	K. C. No. 2	33	33	0	1912	Anacortes, Wash.	Port Townsend, Wash.
164719	do	K. C. No. 3	33	33	0	1912	do	Port Townsend, Wash.
165519	do	K. C. No. 3	21	21	0	1912	King Cove, Alaska	Unalaska, Alaska.
165518	do	K. C. No. 4	21	21	0	1912	do	Do.
165517	do	K. C. No. 5	58	58	0	1912	do	Do.
165516	do	K. C. No. 6	25	25	0	1912	do	Do.
165515	Barge	K. C. No. 7	25	25	0	1912	do	Do.
166114	do	K. C. No. 8	22	22	0	1914	do	Do.
166115	do	K. C. No. 9	22	22	0	1914	do	Do.
166116	do	K. C. No. 10	22	22	0	1915	do	Do.
166117	do	K. C. No. 11	22	22	1	1906	do	Do.
167325	do	K. E. Bennett	624	612	2	1918	Beaufort, N. C.	Philadelphia, Pa.
164740	do	K. I. P. Co. No. 1	31	31	0	1912	Seattle, Wash.	Seattle, Wash.
164741	do	K. I. P. Co. No. 2	31	31	0	1912	do	Do.
163652	do	K. S. L. Co. No. 3	23	23	0	1906	Keewalk, Alaska	Nome, Alaska.
163654	do	K. S. L. Co. No. 5	23	23	0	1906	do	Do.
163655	do	K. S. L. Co. No. 6	23	23	0	1906	do	Do.
165780	do	K. V. Judge	423	423	1	1914	South Rondout, N. Y.	New York, N. Y.
162176	Scow	K & W No. 1	23	23	0	1904	West Seattle, Wash.	Port Townsend, Wash.
162497	do	K & W No. 2	14	14	0	1905	Seattle, Wash.	Seattle, Wash.
164979	do	K & W No. 6	25	25	0	1912	do	Do.
165392	do	K & W No. 7	93	93	1	1913	do	Do.
47152	Barge	Kansas City	132	93	2	1897	Baltimore, Md.	Baltimore, Md.
161296	Scow	Kaollill	18	18	0	1910	Seattle, Wash.	Seattle, Wash.
166802	Barge	Kaollin	214	214	1	1905	Brooklyn, N. Y.	New York, N. Y.
163357	do	Karrn Feeney	190	190	1	1907	South Rondout, N. Y.	Do.
162279	do	Karl	408	408	1	1904	Elkton, Md.	Philadelphia, Pa.
47157	Scow	Kate	8	8	0	1878	New Whatcom, Wash.	Seattle, Wash.
166531	Barge	Kato	518	518	1	1911	South Rondout, N. Y.	New York, N. Y.
161181	do	Kath	9	9	1	1910	Louisville, Ky.	Chattanooga, Tenn.
167109	do	Kath	307	307	0	1911	Chatham, N. Y.	New York, N. Y.
168217	Canal boat	Katherina	125	125	1	1921	Colton, N. Y.	Albany, N. Y.
165271	Barge	Katherine M. Kelly	137	137	1	1907	Kidder, N. Y.	New York, N. Y.
163727	do	Katherine Dempsey	473	435	2	1899	Elkton, Md.	Philadelphia, Pa.
162631	do	Katherine Hammon	346	340	0	1905	Ledyville, N. Y.	New York, N. Y.
165509	do	Katherine Howard	583	583	0	1913	South Rondout, N. Y.	Do.
161850	Canal boat	Katherine E. Orr	122	116	1	1912	Whitehall, N. Y.	Athens, N. Y.
165903	Barge	Kathleen	481	481	1	1915	South Rondout, N. Y.	New York, N. Y.
162183	do	KATHRYN	629	629	1	1914	Buffalo, N. Y.	Buffalo, N. Y.
165812	do	Kathryn A. Keeler	487	473	1	1914	Perth Amboy, N. J.	New York, N. Y.
162937	do	Kathryn McIlvaine	472	472	1	1906	Elkton, Md.	Wilmington, Del.
47192	do	Katie O'Boyle	220	220	1	1902	Rondout, N. Y.	New York, N. Y.
47130	Canal boat	Katie E. Jamison	112	108	0	1886	Tonawanda, N. Y.	Do.
163409	Barge	Katie J. Carr	377	377	1	1907	Sleightshurg, N. Y.	Do.
163630	do	Katie M. O'Brien	381	381	0	1908	Athens, N. Y.	Do.
166232	do	Keelhurst	521	521	0	1916	Perth Amboy, N. J.	Do.
165335	Canal boat	Kelly Sisters	105	99	1	1913	Watervliet, N. Y.	Albany, N. Y.
166067	Barge	Kennel	473	473	1	1915	Chesapeake City, Md.	Philadelphia, Pa.
166183	do	Kennedy Bros.	489	489	0	1915	Athens, N. Y.	New York, N. Y.
166248	do	Kennedy Sisters	413	413	0	1915	Kingston, N. Y.	Do.
164152	Canal boat	Kenneth Dillon	103	99	1	1911	Rondout, N. Y.	Albany, N. Y.
165778	do	Kenneth Lang	120	112	1	1914	Whitehall, N. Y.	Do.
165543	Barge	Kenneth W. McNeil	578	575	0	1913	Kingston, N. Y.	New York, N. Y.
47150	do	Kenny Boys	275	275	0	1894	Rondout, N. Y.	Do.
47188	do	Kenny Girls	388	388	1	1903	Brooklyn, N. Y.	Do.
47189	do	Kent	365	365	2	1900	Elkton, Md.	Wilmington, Del.
166770	do	Key City No. 1	7	7	0	1914	Hoodsport, Wash.	Port Townsend, Wash.
162711	do	Key West	169	144	1	1906	Brooklyn, N. Y.	New York, N. Y.
47187	do	Keyser	151	104	2	1903	Baltimore, Md.	Baltimore, Md.
47193	do	Keystone	402	402	1	1900	Camden, N. J.	Philadelphia, Pa.
164110	House boat	Key Ora	164	164	4	1910	Alexandria Bay, N. Y.	Washington, D. C.
164909	Scow	Kild	9	9	0	1910	Friday Harbor, Wash.	Port Townsend, Wash.
167571	Barge	Kild	12	12	0	1919	Seattle, Wash.	Seattle, Wash.

1 Formerly canal boat Edward C. Boles.

† Rebuilt, 1912.

UNRIGGED MERCHANT VESSELS OF THE UNITED STATES—Continued.

Official No.	Class.	Name of vessel.	Gross tonnage.	Net tonnage.	Crew.	When built.	Where built.	Home port (where permanent document issues).
163179	Barge	Kilgore 14.	112	112	0	1914	Cedar Bayou, Tex.	Houston, Tex.
219868	do.	King No. 2.	9	9	1	1920	Seattle, Wash.	Cordova, Alaska.
219869	do.	King No. 3.	9	9	1	1920	do.	Do.
161175	Scow	Kinghurst.	18	18	1	1901	do.	Nome, Alaska.
102865	do.	Kingston.	374	374	1	1900	Rondout, N. Y.	New York, N. Y.
163854	do.	Kirby No. 2.	22	22	0	1908	Tacoma, Wash.	Tacoma, Wash.
164811	do.	Klawack No. 1.	31	31	0	1912	Seattle, Wash.	San Francisco, Cal.
164812	do.	Klawack No. 2.	31	31	0	1912	do.	Do.
164813	do.	Klawack No. 3.	31	31	0	1912	do.	Do.
47160	do.	Klondike.	75	75	0	1898	Fairhaven, Wash.	Seattle, Wash.
165656	Barge	Koslusko.	362	362	0	1914	Brooklyn, N. Y.	New York, N. Y.
L.								
48688	Scow	L No 1.	24	24	0	1902	Whatum, Wash.	Port Townsend, Wash.
102909	do.	L No. 2.	8	8	0	1905	Bellingham, Wash.	Do.
163144	do.	L No. 2.	25	25	0	1907	do.	Do.
164620	do.	L No. 2.	64	64	0	1910	Hoquiam, Wash.	Do.
163177	do.	L No. 3.	26	26	0	1907	Bellingham, Wash.	Do.
164412	do.	L No. 4.	26	26	0	1911	do.	Do.
164413	do.	L No. 5.	26	26	0	1911	do.	Do.
163237	do.	L No. 6.	8	8	0	1907	do.	Do.
165406	do.	L No. 7.	26	26	0	1913	do.	Seattle, Wash.
165407	do.	L No. 8.	26	26	0	1913	do.	Do.
166080	do.	L No. 9.	18	18	0	1915	do.	Do.
166331	Barge	L. A. H. D. Scow No. 11.	23	23	1	1915	Wilmington, Cal.	Los Angeles, Cal.
166332	do.	L. A. H. D. Scow No. 12.	165	165	1	1910	San Francisco, Cal.	Do.
166333	do.	L. A. H. D. Scow No. 13.	157	157	1	1913	do.	Do.
166334	do.	L. A. H. D. Scow No. 14.	157	157	1	1914	do.	Do.
166335	do.	L. A. H. D. Scow No. 16.	194	194	1	1910	Alameda, Cal.	Do.
164448	Scow	L. B. P. Co. No. 1.	26	26	0	1911	Bellingham, Wash.	Port Townsend, Wash.
164494	do.	L. B. P. Co. No. 2.	20	20	0	1911	do.	Do.
164632	do.	L. B. P. Co. No. 4.	14	14	0	1911	do.	Seattle, Wash.
165678	do.	L. B. P. Co. No. 6.	26	26	0	1914	do.	Do.
165679	do.	L. B. P. Co. No. 7.	26	26	0	1914	do.	Do.
165399	Barge	L. B. S. Co. No. 34.	225	225	1	1913	Tottenville, N. Y.	New York, N. Y.
165436	do.	L. B. S. Co. No. 35.	225	225	1	1913	do.	Do.
165437	do.	L. B. S. Co. No. 36.	225	225	1	1913	do.	Do.
164748	Scow	L. C. No. 1.	23	23	0	1912	Port Blakely, Wash.	Seattle, Wash.
164749	do.	L. C. No. 2.	23	23	0	1912	do.	Do.
164750	do.	L. C. No. 3.	14	14	0	1912	do.	Do.
164831	do.	L. C. No. 4.	23	23	0	1912	do.	Do.
165044	do.	L. C. L. Co. No. 1.	14	14	1	1912	Bath, Me.	Bath, Me.
165049	do.	L. C. L. Co. No. 2.	13	13	1	1912	do.	Do.
165065	do.	L. C. L. Co. No. 3.	13	13	1	1912	do.	Do.
165615	do.	L. C. L. Co. No. 4.	7	7	1	1914	do.	Do.
165628	do.	L. C. L. Co. No. 5.	17	17	1	1914	do.	Do.
48588	Canal boat	L. D. Larkin.	103	98	1	1889	Whitehall, N. Y.	Albany, N. Y.
163821	do.	L. D. Prouty.	123	117	1	1909	do.	Do.
48684	Barge	L. F. Leary.	326	326	1	1901	Brooklyn, N. Y.	New York, N. Y.
164603	Scow	L. L. & M. Co. No. 1.	18	18	0	1907	Hoquiam, Wash.	Port Townsend, Wash.
166747	Canal boat	L. M. Killfoyle.	108	108	1	1894	Buffalo, N. Y.	Albany, N. Y.
164755	Scow	L. McN. & L. No. 1.	28	28	0	1912	Port Blakely, Wash.	Seattle, Wash.
164756	do.	L. McN. & L. No. 2.	28	28	0	1912	do.	Do.
164757	do.	L. McN. & L. No. 3.	28	28	0	1912	do.	Do.
164758	do.	L. McN. & L. No. 4.	15	15	0	1912	do.	Do.
164759	do.	L. McN. & L. No. 5.	15	15	0	1912	do.	Do.
165165	do.	L. McN. & L. No. 6.	14	14	0	1913	do.	Do.
165166	do.	L. McN. & L. No. 7.	14	14	0	1913	do.	Do.
165167	do.	L. McN. & L. No. 8.	14	14	0	1913	do.	Do.
165168	do.	L. McN. & L. No. 9.	14	14	0	1913	do.	Do.
167845	do.	L. McN. & L. No. 9 IV.	39	39	0	1920	Seattle, Wash.	Do.
165169	do.	L. McN. & L. No. 10.	14	14	0	1913	Port Blakely, Wash.	Do.
164734	do.	L. P. No. 1.	23	23	0	1912	do.	Do.
165733	do.	L. S. B. Co. No. 1.	12	12	0	1914	Aberdeen, Wash.	Do.
162776	do.	L. S. Parsons.	104	99	1	1906	Rondout, N. Y.	Albany, N. Y.
102613	Barge	L. S. Storrs.	522	522	1	1905	do.	New York, N. Y.
162418	House boat	La Duchesse.	247	247	2	1903	Alexandria Bay, N. Y.	Cape Vincent, N. Y.
48464	Barge	Laokawanna.	277	263	0	1873	New Baltimore, N. Y.	New York, N. Y.
14741	do.	Lady Ellen.	178	178	1	1856	Dorchester, N. J.	Boston, Mass.
163450	do.	Lafayette.	504	504	1	1908	Perth Amboy, N. J.	New York, N. Y.
163259	Scow	Lake Bay No. 1.	13	13	0	1907	Lakebay, Wash.	Tacoma, Wash.
163260	do.	Lake Bay No. 2.	11	11	0	1905	do.	Do.
163592	Barge	Lake Erie.	432	432	0	1916	Kingston, N. Y.	New York, N. Y.
163509	do.	Lake Huron.	488	488	0	1916	South Rondout, N. Y.	Do.
166416	do.	Lake Michigan.	480	480	0	1916	Rondout, N. Y.	Do.
166780	do.	Lake Placid.	518	518	0	1917	Kingston, N. Y.	Do.
165447	do.	Lakeport.	178	178	1	1913	Elizabethport, N. J.	Do.
167006	do.	Lake Superior.	409	409	0	1916	South Rondout, N. Y.	Do.

1 Formerly barge Blue Bird.

UNRIGGED MERCHANT VESSELS OF THE UNITED STATES—Continued.

Official No.	Class.	Name of vessel.	Gross tonnage.	Net tonnage.	Crew.	When built.	Where built.	Home port (where permanent document issues).
167301	Barge	Lake Tupper	541	541	0	1917	Kingston, N. Y.	New York, N. Y.
61173	do	Lancaster	392	392	1	1902	Elkton, Md.	Philadelphia, Pa.
166479	do	Laredo	190	190	1	1913	Keyport, N. J.	New York, N. Y.
48702	do	Larnie	380	380	1	1902	Elkton, Md.	Philadelphia, Pa.
163062	Dredge	Larson Dredge No. 1	30	30	1	1919	Menominee, Mich.	Milwaukee, Wis.
48660	Barge	Laura	292	292	1	1900	West New Brighton, N. Y.	New York, N. Y.
57370	do	Laura	176	176	5	1857	Aens, N. Y.	Do.
162129	do	Laura M. Keeler	389	389	1	1903	Elkton, Md.	Do.
48562	do	Laurence	449	427	2	1887	New London, Conn.	New London, Conn.
48694	Scow	Lawrence No. 1	5	5	0	1891	Beach, Wash.	Seattle, Wash.
48651	Barge	Lawrence Redican	273	273	1	1899	West New Brighton, N. Y.	New York, N. Y.
162820	Scow	Lazy	9	9	0	1906	Anacortes, Wash.	Port Townsend, Wash.
165529	Barge	Leach Bros.	424	424	1	1913	Kingston, N. Y.	New York, N. Y.
167295	do	Leesburg	286	286	1	1916	Tottenville, N. Y.	Do.
105249	do	Leeway	436	436	1	1913	Mariners Harbor, N. Y.	Do.
166778	Scow	LEINER	316	316	0	1909	Ecorse, Mich.	Buffalo, N. Y.
167030	do	Lena	22	22	0	1919	Brinnon, Wash.	Seattle, Wash.
167059	Canal boat	Leome & Dennis	108	101	1	1917	Cohoes, N. Y.	Albany, N. Y.
167657	Barge	Leo Killian	240	240	1	1919	Kingston, N. Y.	Do.
167013	do	Leo R.	330	330	1	1910	Rondout, N. Y.	New York, N. Y.
48622	Canal boat	Leon Robert	111	105	1	1896	Champlain, N. Y.	Rouses Point, N. Y.
163522	do	Leon N. Fish	104	99	1	1908	Watervliet, N. Y.	Do.
163482	Barge	Leslie	189	189	1	1904	Newburgh, N. Y.	New York, N. Y.
165248	do	Leslie	291	291	1	1913	Camden, N. J.	Philadelphia, Pa.
48704	do	Letty	383	365	0	1903	Gildersleeve, Conn.	New York, N. Y.
165365	do	Lewis M.	12	12	2	1913	Oquawka, Ill.	Des Moines, Iowa.
165440	Scow	Lewis No. 1	24	24	0	1904	Port Blakely, Wash.	Seattle, Wash.
48600	Canal boat	Lewis H. Ross	103	98	1	1891	Champlain, N. Y.	Albany, N. Y.
166432	Barge	Loyares Auction Boat	142	142	0	1896	Buffalo, N. Y.	Cape Vincent, N. Y.
165962	Scow	Libby No. 1	7	7	0	1915	Shelton, Wash.	Ketchikan, Alaska.
163127	Barge	Liberty	410	410	1	1907	Perth Amboy, N. J.	New York, N. Y.
163517	Scow	Liberty	92	92	3	1897	do	Perth Amboy, N. J.
167245	Barge	Liberty	503	503	1	1918	Kingston, N. Y.	New York, N. Y.
167391	do	Liberty	247	240	1	1918	Cohoes, N. Y.	Albany, N. Y.
167329	do	Liberty Bldg.	511	511	1	1918	South Rondout, N. Y.	New York, N. Y.
167349	do	Liberty Bldg.	493	493	1	1918	Kingston, N. Y.	Do.
167446	do	Liberty Loan	440	440	1	1918	South Rondout, N. Y.	Do.
167308	do	Leut. Murray	236	222	1	1918	Whitehall, N. Y.	Albany, N. Y.
163997	Scow	Lieschen	6	6	0	1910	Port Townsend, Wash.	Port Townsend, Wash.
164460	do	Lighter No. 1	33	33	1	1909	Buffalo, N. Y.	Buffalo, N. Y.
166111	Barge	Lighter C. C. B. No. 1	435	435	1	1914	Kingston, N. Y.	Boston, Mass.
166236	do	Lighter C. C. B. No. 2	389	389	0	1912	South Rondout, N. Y.	Do.
167889	do	Lila E. Hanley	247	247	1	1920	Cohoes, N. Y.	Albany, N. Y.
48560	Scow	Lillian	112	112	2	1887	Brooklyn, N. Y.	New York, N. Y.
163140	Barge	Lillian Aldrich	196	196	0	1906	Kingston, N. Y.	Do.
48692	Canal boat	Lillian B. Hewitt	105	99	1	1902	Watervliet, N. Y.	Albany, N. Y.
164086	Scow	Lillie No. 1	435	435	0	1910	Port Blakely, Wash.	Seattle, Wash.
166845	do	Lillie No. 9	29	29	0	1917	Seattle, Wash.	Do.
166846	do	Lillie No. 10	29	29	0	1917	do	Do.
164292	Canal boat	Lillie E. Leach	270	270	0	1910	Kingston, N. Y.	New York, N. Y.
164175	Dredge	Lincoln	225	225	13	1893	Saginaw, Mich.	Duluth, Minn.
164999	Scow	Linda	5	5	1	1912	Dresden, Me.	Bath, Me.
163197	do	Linwood	18	8	1	1907	Bath, Me.	Do.
164509	Barge	Lithgow	370	370	0	1911	St. Michael, Alaska	St. Michael, Alaska.
166099	do	Liverpool	6	6	2	1913	Havana, Ill.	Peoria, Ill.
163856	do	Lizzie Agnes	248	248	1	1909	Kingston, N. Y.	New York, N. Y.
48677	do	Lizzie B.	211	211	1	1895	Astoria, N. Y.	Do.
165742	do	Lizzie Harvey	426	426	1	1914	Brooklyn, N. Y.	Do.
48678	do	Lizzie Horan	335	335	1	1901	Rondout, N. Y.	Do.
163221	do	Lizzie Wallace	181	165	1	1882	Elizabeth City, N. C.	Richmond, Va.
165025	Scow	Lloyd	11	11	0	1912	Hidden Inlet, Alaska	Ketchikan, Alaska.
162777	Canal boat	Lloyd N. Scott	102	97	1	1906	Rondout, N. Y.	Albany, N. Y.
166206	Barge	Lockhart	235	235	1	1913	do	New York, N. Y.
167412	do	Lock Hart Safety	7	7	1	1916	Gulon, Ark.	St. Louis, Mo.
48631	Scow	Lockwood VIII	148	148	0	1898	Seattle, Wash.	Seattle, Wash.
15632	Barge	Long Island City	339	302	1	1869	Greenpoint, N. Y.	New York, N. Y.
162322	Scow	Lopez	15	15	0	1904	Lopez, Wash.	Seattle, Wash.
164667	do	Lopez No. 2	6	6	0	1911	do	Port Townsend, Wash.
163550	Barge	LORAIN	590	503	1	1908	Cleveland, Ohio	Cleveland, Ohio.
166299	do	Lorain	294	294	1	1916	Brooklyn, N. Y.	Baltimore, Md.
166599	do	Lorana	307	307	1	1900	do	New York, N. Y.
167007	do	Loreley	317	317	1	1917	do	Baltimore, Md.
166149	do	LORETTA	11	11	1	1915	Osage City, Mo.	St. Louis, Mo.
167398	do	Loretta	452	452	1	1917	Kingston, N. Y.	New York, N. Y.
165318	do	Loretta Monk	303	303	0	1912	do	Do.
166686	do	Loretta B. Haber	423	423	1	1916	do	Do.

1 Formerly barge Vulcan.

2 Formerly barge Six Sisters.

3 Formerly barge New York Dock Railway No. 29.

4 Formerly barge Otto Peterson.

5 Formerly barge Highview.

6 Formerly barge William R. Rose.

7 Formerly scow (a) F. W. L. Co. No. 1.

8 W. T. & B. Co. 42.

† Rebuilt, 1915.

UNRIGGED MERCHANT VESSELS OF THE UNITED STATES—Continued.

Official No.	Class.	Name of vessel.	Gross tonnage.	Net tonnage.	Crew.	When built.	Where built.	Home port (where permanent document issues).
168220	Canal boat.....	Lorraina.....	125	125	1	1921	Cohoes, N. Y.....	Albany, N. Y.
167327	Barge.....	Los Angeles Tuna Canning Co. No. 1.....	130	130	1	1915	Wilmington, Cal.....	Los Angeles, Cal.
161443	Scow.....	Lola.....	11	11	0	1911	Ketchikan, Alaska.....	Seattle, Wash.
166981	Barge.....	Lottie.....	206	206	3	New York, N. Y.
162467	Scow.....	Lottie Koerber.....	58	58	2	1901	Buffalo, N. Y.....	Buffalo, N. Y.
163060	Barge.....	Louis.....	448	427	0	1908	Gilberts Bay, Conn.....	New Haven, Conn.
218347	do.....	Louis Donald.....	14	14	2	1917	Sodus Point, N. Y.....	Capo Vincent, N. Y.
165253	do.....	Louis J. Dempsey.....	457	426	1	1913	Gilberts Bay, Conn.....	Philadelphia, Pa.
48618	do.....	Louis O'Donnell.....	204	204	0	1888	Jersey City, N. J.....	New York, N. Y.
165497	Canal boat.....	Louis P. Fortin.....	105	99	1	1913	Watervliet, N. Y.....	Albany, N. Y.
48632	Barge.....	Louisa.....	247	234	1	1898	Gilberts Bay, Conn.....	Perth Amboy, N. J.
166574	do.....	Louise.....	307	307	1	1900	Brooklyn, N. Y.....	New York, N. Y.
166280	do.....	Louise O. Crane.....	392	392	1	1910	Sharplown, Md.....	Wilmington, Del.
48681	do.....	Lowndes.....	311	260	2	1901	Baltimore, Md.....	Baltimore, Md.
162368	do.....	Lucina.....	311	311	0	1904	Rondout, N. Y.....	New York, N. Y.
165060	do.....	Luctania.....	40	40	0	1908	Homosassa, Fla.....	Cedar Keys, Fla.
48675	Canal boat.....	Lucilla.....	117	111	1	1901	Whitehall, N. Y.....	Albany, N. Y.
200216	Barge.....	Ludlow.....	285	285	2	1903	Pocomoke City, Md.....	Baltimore, Md.
164943	Scow.....	Lula Palmetto.....	18	10	1	1912	Ithaca, Me.....	Bath, Me.
203752	Barge.....	Lukern.....	49	49	0	1906	Everett, Wash.....	Port Townsend, Wash.
164100	Canal boat.....	Lula May.....	143	143	1	1903	Schuylerville, N. Y.....	New York, N. Y.
163217	Scow.....	Lumber Jack.....	127	127	3	1897	Superior, Wis.....	Duluth, Minn.
163460	do.....	Luna Park.....	23	23	0	1908	Seattle, Wash.....	Seattle, Wash.
166484	do.....	Landgren No. 2.....	16	16	0	1916	Winslow, Wash.....	Do.
167169	do.....	Landgren No. 3.....	36	36	0	1918	Eagle Harbor, Wash.....	Do.
163323	Barge.....	Lusitania.....	478	478	0	1907	Perth Amboy, N. J.....	New York, N. Y.
111327	do.....	Lycumling.....	389	389	0	1901	Pocomoke City, Md.....	Philadelphia, Pa.
53277	do.....	¹ Lynn.....	1,159	1,115	6	1893	Superior, Wis.....	Boston, Mass.
164844	do.....	¹ Lynnhaven.....	369	341	3	1912	Seaford, Del.....	Philadelphia, Pa.
48626	do.....	Lynx.....	539	539	1	1898	San Francisco, Cal.....	St. Michaels, Md.
162409	Canal boat.....	Lyons Bros.....	105	99	1	1905	Watervliet, N. Y.....	Albany, N. Y.
48691	House boat.....	Lysander.....	171	171	2	1902	Alexandria Bay, N. Y.....	Capo Vincent, N. Y.
M.								
166654	Barge.....	M. 4.....	246	246	1	1914	Orange, Tex.....	Galveston, Tex.
166655	do.....	M. 6.....	246	246	1	1914	do.....	Do.
166109	do.....	M. E. Co. No. 1.....	149	140	1	1915	Baltimore, Md.....	Baltimore, Md.
165788	Scow.....	M. No. 1.....	35	35	1	1914	Seattle, Wash.....	Seattle, Wash.
165635	Barge.....	M. G. O. Co. No. 6.....	155	155	1	1914	Lockmoor, Ia.....	Morgan City, Ia.
165703	do.....	M. G. O. Co. No. 7.....	258	258	1	1914	do.....	Port Arthur, Tex.
165704	do.....	M. G. O. Co. No. 8.....	258	258	1	1914	do.....	Do.
165730	do.....	M. G. O. Co. No. 9.....	350	350	1	1914	do.....	Morgan City, Ia.
165731	do.....	M. G. O. Co. No. 10.....	350	350	1	1914	do.....	Do.
165734	do.....	M. G. O. Co. No. 11.....	326	326	1	1914	do.....	Do.
166140	do.....	M. G. O. Co. No. 12.....	331	331	2	1915	Westlake, Ia.....	Port Arthur, Tex.
166269	do.....	M. G. O. Co. No. 13.....	378	378	0	1916	do.....	Galveston, Tex.
167696	do.....	M. G. O. Co. No. 20.....	79	79	0	1919	Orange, Tex.....	Port Arthur, Tex.
167697	do.....	M. G. O. Co. No. 21.....	79	79	0	1919	do.....	Do.
168070	do.....	M. P. 20 (T).....	521	521	2	1920	Kearny, N. J.....	New York, N. Y.
168071	do.....	M. P. 21 (T).....	521	521	2	1920	do.....	Do.
168072	do.....	M. P. 22 (T).....	521	521	2	1920	do.....	Do.
168073	do.....	M. P. 23 (T).....	521	521	2	1920	do.....	Do.
166369	Scow.....	M. P. Co. A.....	19	19	0	1916	Anacortes, Wash.....	Seattle, Wash.
166370	do.....	M. P. Co. B.....	11	11	0	1916	do.....	Do.
166371	do.....	M. P. Co. C.....	18	18	0	1916	do.....	Do.
166400	do.....	M. P. Co. D.....	19	19	0	1916	do.....	Do.
166372	do.....	M. P. Co. 5.....	13	13	0	1916	do.....	Do.
107620	Barge.....	M. P. Co. No. 7.....	2,130	1,970	10	1919	Harrisburg, Tex.....	Port Arthur, Tex.
166065	do.....	M. P. No. 1.....	318	318	2	1915	Baltimore, Md.....	New York, N. Y.
166079	do.....	M. P. No. 2.....	564	564	3	1915	do.....	Do.
166126	do.....	M. P. No. 3 (tanker).....	764	764	2	1915	Port Richmond, N. Y.....	Do.
165212	Scow.....	M. S. P. Co. No. 1.....	20	20	1	1913	Seattle, Wash.....	Seattle, Wash.
165213	do.....	M. S. P. Co. No. 2.....	20	20	0	1913	do.....	Do.
163840	Barge.....	M. T. No. 1.....	636	636	0	1909	Winslow, Wash.....	Do.
163841	do.....	M. T. No. 2.....	636	636	0	1909	do.....	Do.
164892	do.....	M. T. No. 3.....	775	775	0	1912	do.....	Do.
164973	do.....	M. T. No. 4.....	815	815	0	1912	do.....	Do.
145382	Scow.....	⁴ M. T. No. 6.....	1,315	1,315	0	1884	Portland, Ore.....	Do.
165589	do.....	M. T. Ry. No. 5.....	376	376	0	1914	Raymond, Wash.....	Do.
165937	Barge.....	M. T. & T. Co. No. 30.....	277	277	1	1912	Brooklyn, N. Y.....	New York, N. Y.
166015	do.....	M. T. & T. Co. No. 53.....	302	302	1	1915	Tottenville, N. Y.....	Do.
166016	do.....	M. T. & T. Co. No. 60.....	302	302	1	1915	do.....	Do.
166017	do.....	M. T. & T. Co. No. 62.....	302	302	1	1915	do.....	Do.
166018	do.....	M. T. & T. Co. No. 64.....	302	302	1	1915	do.....	Do.
162672	do.....	M. McMullen.....	223	223	1	1893	Port Richmond, N. Y.....	Do.
167497	do.....	M. Matheson.....	300	300	1	1900	Brooklyn, N. Y.....	Do.
167748	do.....	M. A. Brennan.....	241	241	1	1919	Athens, N. Y.....	Albany, N. Y.
163914	do.....	M. A. Donnelly.....	373	373	1	1909	Kingston, N. Y.....	New York, N. Y.

¹ Formerly barge Robert Donaldson.
² Formerly barge 130.

³ Formerly barge Mollie Weston.
⁴ Formerly st. p. Tacoma.

† Steel.

UNRIGGED MERCHANT VESSELS OF THE UNITED STATES—Continued.

Official No.	Class.	Name of vessel.	Gross tonnage.	Net tonnage.	Crew.	When built.	Where built.	Home port (where permanent document issues).
167691	Barge	M. A. Lenanhan.	451	451	1	1910	Athens, N. Y.	Albany, N. Y.
166935	do.	M. A. Reynolds.	484	484	1	1917	South Rondout, N. Y.	New York, N. Y.
107860	do.	M. C. Ferry.	8	8	1	1919	Mound City, Ill.	St. Louis, Mo.
166571	do.	M. D. Wandell.	353	353	1	1911	Rockland Lake, N. Y.	New York, N. Y.
160718	Canal boat	M. E. Vodra.	107	107	1	1896	Tonawanda, N. Y.	Albany, N. Y.
166011	Barge	M. H. Hammond.	232	228	1	1915	Rondout, N. Y.	New York, N. Y.
164109	do.	M. J. McCaffrey.	474	374	1	1909	Kingston, N. Y.	Do.
166363	do.	M. J. O'Donnell.	463	463	1	1913	Brooklyn, N. Y.	Do.
167008	do.	M. P. Ryley.	135	135	0	1899	North Tonawanda, N. Y.	Oswego, N. Y.
107355	do.	M. P. Warmuth.	89	89	1	1918	Cape May Courthouse, N. J.	Philadelphia, Pa.
166572	do.	M. W. Martin.	307	307	1	1899	Brooklyn, N. Y.	New York, N. Y.
163330	do.	Mabel.	346	346	0	1907	Kingston, N. Y.	Do.
163857	do.	Mabel.	307	307	0	1909	do.	Do.
167429	do.	Mabel.	306	306	0	1917	Verona, N. Y.	New Haven, Conn.
86055	do.	Machodoo.	307	367	1	1899	Likhan, Md.	Philadelphia, Pa.
164369	do.	Macon.	170	179	1	1899	Brooklyn, N. Y.	New York, N. Y.
61395	do.	Maey.	176	168	1	1888	South Rondout, N. Y.	Do.
166884	do.	McAllister Bros. No. 8.	141	141	1	1900	Rondout, N. Y.	Do.
166865	do.	McAllister Bros. No. 11.	212	212	1	1900	Brooklyn, N. Y.	Do.
166866	do.	McAllister Bros. No. 12.	214	214	1	1901	do.	Do.
166252	do.	McAllister Bros. No. 16.	279	279	1	1904	do.	Do.
166867	do.	McAllister Bros. No. 17.	165	165	1	1901	Rondout, N. Y.	Do.
166868	do.	McAllister Bros. No. 18.	333	333	1	1902	Kingston, N. Y.	Do.
166869	do.	McAllister Bros. No. 20.	275	275	1	1903	Brooklyn, N. Y.	Do.
167083	do.	McAllister Bros. No. 21.	201	201	0	1888	do.	Do.
166870	do.	McAllister Bros. No. 22.	258	258	1	1903	Rondout, N. Y.	Do.
166871	do.	McAllister Bros. No. 23.	238	238	1	1904	do.	Do.
167096	do.	McAllister Bros. No. 24.	145	145	0	1892	do.	Do.
42340	do.	McAllister Bros. No. 25.	337	337	1	1899	Brooklyn, N. Y.	Do.
34380	do.	McAllister Bros. No. 29.	352	320	1	1899	do.	Do.
63014	do.	McAllister Bros. No. 30.	153	153	1	1899	do.	Do.
37007	do.	McAllister Bros. No. 31.	169	169	1	1900	do.	Do.
59479	do.	McAllister Bros. No. 32.	196	174	1	1897	Long Island City, N. Y.	Do.
66572	do.	McAllister Bros. No. 35.	383	383	1	1904	Rondout, N. Y.	Do.
166873	do.	McAllister Bros. No. 37.	394	304	1	1904	do.	Do.
166874	do.	McAllister Bros. No. 38.	239	239	1	1904	Kingston, N. Y.	Do.
166875	do.	McAllister Bros. No. 39.	217	217	1	1904	do.	Do.
167086	do.	McAllister Bros. No. 40.	377	377	0	1905	Rondout, N. Y.	Do.
166876	do.	McAllister Bros. No. 43.	270	270	1	1905	do.	Do.
167157	do.	McAllister Bros. No. 45.	144	144	1	1905	Rondout, N. Y.	Do.
166877	do.	McAllister Bros. No. 47.	228	228	1	1905	Damascus, N. Y.	Do.
167086	do.	McAllister Bros. No. 47.	135	135	1	1904	Kingston, N. Y.	Do.
166878	do.	McAllister Bros. No. 48.	332	332	1	1910	Rondout, N. Y.	Do.
166253	do.	McAllister Bros. No. 52.	301	301	1	1907	Noank, Conn.	Do.
166879	do.	McAllister Bros. No. 54.	236	236	1	1907	Brooklyn, N. Y.	Do.
166880	do.	McAllister Bros. No. 55.	354	354	1	1909	Rondout, N. Y.	Do.
166881	do.	McAllister Bros. No. 57.	282	282	1	1911	do.	Do.
166882	do.	McAllister Bros. No. 58.	309	309	1	1911	do.	Do.
166883	do.	McAllister Bros. No. 59.	266	266	1	1911	do.	Do.
166884	do.	McAllister Bros. No. 60.	234	234	1	1912	Port Richmond, N. Y.	Do.
167087	do.	McAllister Bros. No. 61.	374	374	1	1912	Kingston, N. Y.	Do.
165303	do.	McAllister Bros. No. 63.	415	415	1	1913	Port Richmond, N. Y.	Do.
166886	do.	McAllister Bros. No. 64.	334	334	1	1913	do.	Do.
166887	do.	McAllister Bros. No. 67.	201	201	1	1913	do.	Do.
166888	do.	McAllister Bros. No. 69.	222	222	1	1908	Rondout, N. Y.	Do.
166890	do.	McAllister Bros. No. 71.	357	357	1	1914	Port Richmond, N. Y.	Do.
166891	do.	McAllister Bros. No. 72.	310	310	1	1914	Brooklyn, N. Y.	Do.
167089	do.	McAllister Bros. No. 74.	285	285	1	1914	do.	Do.
167090	do.	McAllister Bros. No. 75.	219	219	1	1914	do.	Do.
166892	do.	McAllister Bros. No. 76.	431	431	1	1916	Port Richmond, N. Y.	Do.
166893	do.	McAllister Bros. No. 77.	285	285	1	1916	Kingston, N. Y.	Do.
166254	do.	McAllister Bros. No. 78.	363	363	1	1916	Port Richmond, N. Y.	Do.
166894	do.	McAllister Bros. No. 79.	275	275	1	1916	Kingston, N. Y.	Do.
167092	do.	McAllister Bros. No. 81.	263	263	0	1916	Athens, N. Y.	Do.
166895	do.	McAllister Bros. No. 82.	300	300	1	1917	Port Richmond, N. Y.	Do.
166896	do.	McAllister Bros. No. 84.	238	238	1	1917	Straw Plains, Tenn.	Chattanooga, Tenn.
165964	do.	McBeo.	10	10	0	1914	West New Brighton, N. Y.	New York, N. Y.
162020	do.	McCaffrey Line.	477	477	1	1903	Los Angeles, Cal.	Los Angeles, Cal.
166927	do.	McCrosky No. 1.	35	35	1	1917	Gildersleeve, Conn.	New York, N. Y.
35562	do.	McCusker and Schroeder.	287	278	1	1899	do.	St. Louis, Mo.
168036	do.	McGee's Ferry.	7	7	1	1919	Oneal, Ark.	Oneal, Ark.
51376	Scow	McKinley.	22	22	0	1900	Annacortes, Wash.	Juneau, Alaska.
163249	Barge	McNab.	633	633	1	1906	St. Michael, Alaska.	St. Michael, Alaska.
167101	do.	Madelra.	317	317	1	1917	Brooklyn, N. Y.	Baltimore, Md.
163257	Scow	Madelaine.	408	408	1	1907	Bath, N. Y.	New York, N. Y.
51412	Barge	Madelino.	343	326	1	1901	Gildersleeve, Conn.	Do.
165121	do.	Madgo.	336	336	1	1913	Suffolk, Va.	Do.

1 Formerly barge James A. Murray.
2 Formerly barge Hatfield L. Aldrich.
3 Formerly barge Sirius.
4 Formerly barge Henry H. Lee.

5 Formerly barge Charles Hough.
6 Formerly barge W. H. Hall.
7 Formerly barge Frances A. Hall.
8 Formerly barge Thomas M. Pansors.

9 Formerly barge B. R. Dudley.
10 Formerly barge Dorothea.
† Rebuilt, 1915.

UNRIGGED MERCHANT VESSELS OF THE UNITED STATES—Continued.

Official No.	Class.	Name of vessel.	Gross tonnage.	Net tonnage.	Crew.	When built.	Where built.	Home port (where permanent document issued).
167441	Barge	Madge	146	146	0	1896	Perth Amboy, N. J.	Wilmington, Del.
51236	do	Madison	310	310	3	1917	Mobile, Ala.	New Orleans, La.
167094	do	Mae Lenahan	337	332	1	1917	Athens, N. Y.	Albany, N. Y.
163204	Scow	Magda	14	14	0	1907	West Seattle, Wash.	Port Townsend, Wash.
163677	do	Maggie	79	79	0	1905	Cabano, Wash.	Do.
166086	Canal boat	Maggie C. Accles	110	102	1	1905	Buffalo, N. Y.	Albany, N. Y.
51276	Barge	Maggie Donaldson	355	355	1	1905	El Dorado, Md.	Philadelphia, Pa.
51453	do	Maggie Feenoy	333	333	1	1905	Roseton, N. Y.	New York, N. Y.
162059	do	Maggie G. Lubev	350	350	1	1905	do	Do.
167217	do	Magness Ferry	5	5	1	1917	Pinney, Ark.	St. Louis, Mo.
51456	do	Magnolia	151	104	2	1904	Baltimore, Md.	Baltimore, Md.
167700	Canal boat	Magnolia	122	113	1	1905	Lothrop, N. Y.	Rouses Point, N. Y.
167003	Barge	Magnolia Petroleum Co. No. 5 (tanker)	596	580	3	1917	Harrisburg, Tex.	Port Arthur, Tex.
167138	do	Magnolia Petroleum Co. No. 6 (tanker)	537	527	1	1917	do	Do.
166178	do	Magnolene (tanker)	840	840	3	1915	Westlake, La.	Do.
164554	do	Mahe Bros.	287	287	1	1911	Kingston, N. Y.	New York, N. Y.
51466	do	MAHONING (tanker)	229	229	1	1904	Cape May, N. J.	Port Arthur, Tex.
51247	do	Majestic	285	285	0	1911	Gilbertsleeve, Conn.	New York, N. Y.
162674	Dredge	MAJESTIC	560	372	3	1905	Marblehead, Wash.	Duluth, Minn.
167264	Barge	Major Murray	253	246	1	1915	Colton, N. Y.	Albany, N. Y.
163932	do	Malcolm	449	433	1	1905	GP Gilbertsleeve, Conn.	New York, N. Y.
51301	Scow	Mame	5	5	0	1905	Ar. S. S. S. Wash.	Port Townsend, Wash.
164143	Barge	Mame Cavanagh	372	372	1	1908	Kingston, N. Y.	New York, N. Y.
167560	do	Mame A. Murray	274	267	1	1919	Colton, N. Y.	Albany, N. Y.
51338	do	Mame	283	270	1	1905	Gilbertsleeve, Conn.	New York, N. Y.
166136	do	MAMIE	30	30	1	1914	Clarendon, Ark.	Memphis, Tenn.
51351	do	Mamie Fahy	294	294	1	1909	Roseton, N. Y.	New York, N. Y.
166840	Canal boat	Mamie Hanley	133	133	1	1905	Whitehall, N. Y.	Do.
167452	Barge	Mamie B. Paterson	199	199	0	1909	Elkton, Md.	Wilmington, Del.
162311	do	Mamie & Frank	345	345	0	1904	Rondout, N. Y.	New York, N. Y.
166597	do	Mammoth	1,892	1,361	3	1917	Ambridge, Pa.	New Orleans, La.
166053	Canal boat	Manhasset	129	129	1	1890	Buffalo, N. Y.	New Haven, Conn.
166308	Barge	Manitou	263	263	2	1916	Wabash, Minn.	Milwaukee, Wis.
165187	do	MANITOWOC	2,065	2,065	1	1913	Manitowoc, Wis.	Do.
164213	Canal boat	Manley D. Marshall	105	100	1	1901	Northumberland, N. Y.	Albany, N. Y.
166098	Scow	Manson No. 3	37	37	0	1915	Tacoma, Wash.	Seattle, Wash.
167111	Barge	Manufacturer	301	301	1	1916	Edgewater, N. J.	New York, N. Y.
50970	Scow	March	138	134	2	1904	Brooklyn, N. Y.	Do.
51330	do	March	104	104	0	1905	Tacoma, Wash.	Tacoma, Wash.
67330	do	Marcon	175	175	3	1902	Duluth, Minn.	Duluth, Minn.
51436	Barge	Margaret	345	345	1	1902	Rondout, N. Y.	New York, N. Y.
162030	do	Margaret	384	368	0	1903	Gilbertsleeve, Conn.	Do.
162549	Canal boat	Margaret	104	99	1	1905	Rondout, N. Y.	Albany, N. Y.
163239	Barge	Margaret	345	345	1	1907	Kingston, N. Y.	New York, N. Y.
167274	House boat	Margaret III	104	104	1	1913	Toms River, N. J.	Philadelphia, Pa.
168189	Canal boat	Margaret D.	146	146	1	(†)	(†)	Albany, N. Y.
166582	Barge	Margaret K.	447	447	1	1916	Rondout, N. Y.	Do.
162529	Canal boat	Margaret Carbray	103	98	1	1901	Champlain, N. Y.	Do.
51421	Barge	Margaret Hart	300	300	1	1901	Rondout, N. Y.	New York, N. Y.
163394	do	Margaret Leach	399	399	1	1907	Kingston, N. Y.	Do.
166757	do	Margaret Murray	247	240	1	1917	Coloos, N. Y.	Albany, N. Y.
162680	do	Margaret Scully	396	378	0	1903	Gilbertsleeve, Conn.	New Haven, Conn.
164203	Canal boat	Margaret A. Hines	129	125	1	1910	Whitehall, N. Y.	Albany, N. Y.
167384	Barge	Margaret A. Flannery	431	431	1	1918	Kingston, N. Y.	New York, N. Y.
50699	do	Margaret E. Bunting	447	447	1	1902	Elkton, Md.	Philadelphia, Pa.
165327	Canal boat	Margaret M. Feeley	103	100	0	1913	Whitehall, N. Y.	Albany, N. Y.
167440	Barge	Margaret T. Bulger	359	359	1	1917	Kingston, N. Y.	New York, N. Y.
51446	do	Margaret T. Greer	322	322	1	1902	Steightsburg, N. Y.	Do.
163926	Canal boat	Marguerite Egan	124	117	1	1909	Whitehall, N. Y.	Albany, N. Y.
51305	Barge	Marla	153	153	1	1893	Port Richmond, N. Y.	New York, N. Y.
166600	do	Marla	289	289	1	1906	Camden, N. J.	Do.
165051	Canal boat	Marian O'Neill	104	99	1	1912	Rondout, N. Y.	Albany, N. Y.
162426	Barge	Marlan B. Harris	373	373	1	1905	Brooklyn, N. Y.	New York, N. Y.
166823	do	Marie	313	313	1	1913	Rondout, N. Y.	Do.
51469	do	Marie Kelly	289	289	1	1903	Kingston, N. Y.	Do.
165498	Canal boat	Marie C. Hanley	108	100	1	1913	Whitehall, N. Y.	Albany, N. Y.
51356	Barge	Marietta	313	261	2	1900	Baltimore, Md.	Baltimore, Md.
160975	Canal boat	Marine Station No. 1	145	138	0	1903	Buffalo, N. Y.	Buffalo, N. Y.
160976	do	Marine Station No. 2	148	143	0	1891	do	Do.
160977	do	Marine Station No. 3	142	126	0	1891	do	Do.
167727	Scow	Marino	90	90	4	1919	San Juan, P. R.	San Juan, P. R.
51232	Barge	Marion	134	127	1	1893	Rondout, N. Y.	New York, N. Y.
51285	do	Marion	383	369	0	1898	Gilbertsleeve, Conn.	Do.
51316	do	Marion	178	165	1	1898	Tottonville, N. Y.	Do.
166343	do	Marion	322	322	0	1915	South Rondout, N. Y.	Do.
166573	do	Marion	353	353	1	1916	Rockland Lake, N. Y.	Do.
164275	Canal boat	Marion Heffern	106	99	1	1910	Rondout, N. Y.	Albany, N. Y.
166989	do	Marlon Murray	117	113	1	1910	Schuylerville, N. Y.	Do.

1 Formerly canal boat Jennie & Raymond Shean.

2 Formerly scow No. 12.

3 Formerly barge (a) Louis.

(b) B. S. Hinkley.

4 Formerly barge Robert S. McCracken.

† Unknown.

UNRIGGED MERCHANT VESSELS OF THE UNITED STATES—Continued.

Official No.	Class.	Name of vessel.	Gross tonnage.	Net tonnage.	Crew.	When built.	Where built.	Home port (where permanent document issued).
166399	Barge	Marlon B. Murphy	284	284	1	1912	Kingston, N. Y.	New York, N. Y.
51270	do	Marlon E. Bulley	204	204	1	1896	South Rondout, N. Y.	Do.
167907	do	Marlon E. Bulley	499	499	1	1920	do	Do.
167275	do	Marlon Van R.	422	418	1	1918	Kingston, N. Y.	Do.
163355	do	Marlorie D.	371	371	1	1907	Eddyville, N. Y.	Do.
162172	do	Markatanna	140	140	4	1904	Clinton, Iowa	Chicago, Ill.
168013	do	Marlboro No. 9.	395	395	1	1920	Kingston, N. Y.	Albany, N. Y.
168011	do	Marlboro No. 10.	395	395	1	1920	do	Do.
51457	do	Marlin	365	365	1	1900	Elkton, Md.	Philadelphia, Pa.
51192	do	Marshall	223	223	1	1889	Rondout, N. Y.	New York, N. Y.
162438	do	Marten	761	761	1	1905	Winslow, Wash.	St. Michael, Alaska.
51306	do	Martha	164	164	2	1898	Brooklyn, N. Y.	New York, N. Y.
51452	do	Martha Wood	315	315	0	1901	Rondout, N. Y.	Do.
165871	do	Martha S. Chandler	302	302	1	1914	Kingston, N. Y.	Do.
165866	Scow	Marlin	31	31	0	1915	Seattle, Wash.	Seattle, Wash.
167591	Barge	Martin Ferry	12	12	1	1910	Morrilton, Ark.	St. Louis, Mo.
163340	do	Martin P. Moran	373	373	0	1907	Kingston, N. Y.	New York, N. Y.
50965	do	Marvin	274	261	1	1874	New Baltimore, N. Y.	Do.
51379	do	Mary	73	73	2	1898	Syracuse, N. Y.	Cape Vincent, N. Y.
167531	Scow	Mary	20	20	0	1014	Seattle, Wash.	Seattle, Wash.
163710	do	Mary Ann	99	99	0	1903	Bremerton, Wash.	Do.
164110	do	Mary Ann No. 2.	111	111	0	1903	do	Tacoma, Wash.
165024	do	Mary Ann No. 3.	37	37	0	1912	do	Seattle, Wash.
162398	Barge	Mary Augusta	310	310	1	1904	Eddyville, N. Y.	New York, N. Y.
163615	do	Mary Bernardino	408	397	2	1908	Kingston, N. Y.	Do.
162106	do	Mary Bulger	281	281	1	1903	Rondout, N. Y.	Do.
166774	do	Mary Cleary	528	528	0	1917	Kingston, N. Y.	Do.
163436	do	Mary Corroll	226	226	1	1907	Brooklyn, N. Y.	Do.
166401	Canal boat	Mary Costello	227	227	8	1916	Whitehall, N. Y.	Albany, N. Y.
168120	Barge	Mary Doherty	446	446	1	1920	Kingston, N. Y.	New York, N. Y.
164145	Canal boat	Mary E.	104	99	1	1896	Tonawanda, N. Y.	Rouses Point, N. Y.
162825	do	Mary Giff	104	98	1	1906	Watervliet, N. Y.	Albany, N. Y.
163545	Barge	Mary H.	410	410	1	1908	South Rondout, N. Y.	New York, N. Y.
166863	Canal boat	Mary Hanloy	134	134	1	1910	Whitehall, N. Y.	Do.
164989	do	Mary Malla	120	113	1	1910	do	Albany, N. Y.
162626	Barge	Mary Mason	243	243	1	1892	Port Richmond, N. Y.	New York, N. Y.
51406	do	Mary McArthur	301	301	1	1901	Sleightsburg, N. Y.	Do.
51415	do	Mary Moore	322	322	1	1900	do	Do.
166611	do	Mary O'Hoy	383	383	1	1906	Rondout, N. Y.	Do.
51407	do	Mary Quigley	301	301	1	1900	West New Brighton, N. Y.	Do.
166189	do	Mary R.	488	488	0	1915	Rondout, N. Y.	Do.
167030	do	Mary A. Baker	447	447	1	1917	Kingston, N. Y.	Albany, N. Y.
165373	Canal boat	Mary A. Deegan	103	98	1	1913	Rondout, N. Y.	New York, N. Y.
168051	Barge	Mary A. Dwyer	377	377	1	1920	Kingston, N. Y.	Albany, N. Y.
164851	Canal boat	Mary A. Fee	127	121	1	1912	Whitehall, N. Y.	New York, N. Y.
162450	Barge	Mary A. Hooper	313	282	3	1905	Pocomoke City, Md.	Wilmington, Del.
166045	do	Mary A. Kennelly	490	480	1	1914	Athens, N. Y.	New York, N. Y.
167655	do	Mary A. Kenny	442	442	1	1916	Brooklyn, N. Y.	Do.
166826	Canal boat	Mary A. Monk	179	179	0	1912	Whitehall, N. Y.	Do.
165043	do	Mary A. O'Connor	187	181	1	1912	do	Albany, N. Y.
165737	Barge	Mary B. Howard	642	642	1	1914	Kingston, N. Y.	New York, N. Y.
164925	do	Mary B. King	229	229	1	1911	Glaser Point, N. Y.	Do.
51337	do	Mary C. Groves	110	105	1	1888	Whitehall, N. Y.	Do.
167660	do	Mary C. Hughes	500	492	1	1917	Rondout, N. Y.	Albany, N. Y.
51339	do	Mary C. McNally	379	379	1	1887	Elkton, Md.	Wilmington, Del.
163416	do	Mary E. Creighton	380	380	1	1888	Kingston, N. Y.	New York, N. Y.
166139	Canal boat	Mary E. Nealer	108	100	1	1915	Watervliet, N. Y.	Rouses Point, N. Y.
167082	Barge	Mary E. Sheridan	447	447	1	1917	Rondout, N. Y.	Albany, N. Y.
162566	do	Mary F. Flannery	374	374	1	1905	do	New York, N. Y.
167461	do	Mary F. Scully	426	426	1	1918	Kingston, N. Y.	Perth Amboy, N. J.
167768	do	Mary H. McAllister	447	447	1	1919	do	Albany, N. Y.
162215	Canal boat	Mary J. Oliver	101	96	1	1904	Whitehall, N. Y.	Do.
163640	Barge	Mary J. Sparks	107	99	1	1879	Buffalo, N. Y.	Philadelphia, Pa.
167044	do	Mary K. Freeman	343	343	1	1906	Rondout, N. Y.	New York, N. Y.
167888	do	Mary L. Rafferty	247	247	1	1920	Cohoes, N. Y.	Albany, N. Y.
163523	Canal boat	Mary M. Richard	104	99	1	1908	Watervliet, N. Y.	Do.
166546	do	Mary R. Needham	110	102	1	1916	Rondout, N. Y.	Do.
167953	Barge	Mary T. Morrissey	197	197	1	1920	Kingston, N. Y.	Do.
163356	do	Mary Ellen Wood	393	393	1	1907	do	Boston, Mass.
166621	Scow	Mary & Frank	390	390	1	1899	do	New York, N. Y.
51402	do	Maryland	361	361	3	1905	Elkton, Md.	Wilmington, Del.
162523	do	Marysville	12	12	0	1908	Marysville, Wash.	Port Townsend, Wash.
165145	Dredge	Mascot	364	361	12	1879	Baltimore, Md.	New York, N. Y.
167124	Barge	Massillon	317	317	1	1917	Brooklyn, N. Y.	Baltimore, Md.
166773	do	Masterpiece	483	483	1	1914	do	New York, N. Y.
163962	do	MASTODON	1,729	1,729	4	1909	Camden, N. J.	New Orleans, La.
67486	do	Mattapony	363	363	1	1900	Elkton, Md.	Philadelphia, Pa.
51259	Scow	Mattie and Willie	232	232	0	1893	Rondout, N. Y.	New York, N. Y.

1 Formerly canal boat Irene Hanley.

2 Formerly canal boat John J. Ryan.

3 Formerly barge E. H. Racquet.

4 Formerly canal boat Addie Hadcock.

5 Formerly barge Now Then.

† Rebuilt, 1910.

UNRIGGED MERCHANT VESSELS OF THE UNITED STATES—Continued.

Official No.	Class.	Name of vessel.	Gross tonnage.	Net tonnage.	Crew.	When built.	Where built.	Home port (where permanent document issues).
163446	Barge	Mauch Chunk	529	501	2	1908	Noank, Conn.	New York, N. Y.
164971	Scow	Maud	43	43	0	1912	Anacortes, Wash.	Seattle, Wash.
51448	do	Maud S.	44	44	0	1901	do	Port Townsend, Wash.
167886	Barge	Maude L. Foster	423	423	1	1918	Kingston, N. Y.	New York, N. Y.
163365	do	Mauretanla	476	476	1	1907	Perth Amboy, N. J.	Do.
162627	do	Maurice R.	389	389	1	1905	Rondout, N. Y.	Perth Amboy, N. J.
167922	do	Maurice Powell	480	480	1	1920	West Haven, Conn.	New York, N. Y.
51442	do	Maurice Woods	323	323	1	1901	Rondout, N. Y.	Do.
51294	Scow	May	5	5	0	1897	Blaine, Wash.	Seattle, Wash.
163437	Barge	May	153	153	2	1907	Brooklyn, N. Y.	New York, N. Y.
164387	Scow	May	7	7	0	1911	Seattle, Wash.	Port Townsend, Wash.
164894	do	May	6	6	0	1912	Padilla, Wash.	Do.
162513	Canal boat	May Egan	135	128	1	1905	Whitehall, N. Y.	Albany, N. Y.
165760	do	May A. Maher	127	114	1	1913	do	Do.
93172	Barge	Mayflower	33	33	3	1900	Oshkosh, Wis.	Milwaukee, Wis.
167315	Scow	Maynard	25	25	0	1914	Detroit, Mich.	Detroit, Mich.
167386	Barge	Mayor Scully	429	422	1	1918	Kingston, N. Y.	Albany, N. Y.
166669	do	Mayport	271	271	2	1917	Elizabethport, N. J.	New York, N. Y.
165714	Scow	Maywood No. 1	27	27	1	1914	Green Bay, Wis.	Marquette, Mich.
162339	do	Mead No. 1	265	265	0	1904	Tacoma, Wash.	Tacoma, Wash.
163261	do	Mead No. 2	255	255	0	1907	do	Do.
167388	Barge	Meadow	23	23	1	1918	Cape Vincent, N. Y.	Cape Vincent, N. Y.
165671	Canal boat	Mellada Reilly	104	98	1	1914	Waterford, N. Y.	Albany, N. Y.
164828	Scow	Melozl	61	61	0	1912	Seattle, Wash.	Seattle, Wash.
162644	do	Menasha	203	203	0	1905	Everett, Wash.	Port Townsend, Wash.
167880	Barge	Mercer	411	411	1	1919	West New Brighton, N. Y.	New York, N. Y.
51275	do	Mercury	337	337	1	1897	Elkton, Md.	Philadelphia, Pa.
163531	do	Messenger	410	410	1	1908	Perth Amboy, N. J.	New York, N. Y.
167850	do	Metz	301	301	1	1919	New Bern, N. C.	Do.
167755	do	MEX 32	81	81	0	1919	New Orleans, La.	Port Arthur, Tex.
167756	do	MEX 33	81	81	0	1919	do	Do.
165703	do	M. G. O. Co. 7	258	258	0	1914	Westlake, La.	Morgan City, La.
165704	do	M. G. O. Co. 8	258	258	0	1914	do	Do.
165730	do	M. G. O. Co. 9	350	350	0	1914	do	Do.
165731	do	M. G. O. Co. 10	350	350	0	1914	do	Do.
165734	do	M. G. O. Co. 11	326	326	0	1914	Elkton, Md.	Philadelphia, Pa.
163282	do	Miami	191	191	1	1907	Kingston, N. Y.	New York, N. Y.
164699	do	Michael Francis	382	382	1	1911	do	Do.
51461	do	Michael Henry	314	314	1	1901	Rondout, N. Y.	Do.
51386	do	Michael Hollerin	291	248	1	1900	Perth Amboy, N. J.	Do.
167350	do	Michael Howard	502	494	1	1913	Kingston, N. Y.	Do.
164141	Canal boat	Michael E. Finnican	106	99	1	1910	Rondout, N. Y.	Albany, N. Y.
165010	do	Michael F. Nash	96	91	1	1901	Tonawanda, N. Y.	Do.
167745	Barge	Michael J. Byrnes, Jr.	247	247	1	1919	Cohoes, N. Y.	Do.
167265	do	Michael J. Maher	241	229	1	1913	Kingston, N. Y.	Do.
165343	do	Michael J. Tucker	111	104	1	1907	Whitehall, N. Y.	Do.
91830	do	Michigan	71	71	0	1885	Portland, Oreg.	Port Townsend, Wash.
165720	Scow	MICHIGAN ALKALI No. 1	34	34	0	1913	Wyandotte, Mich.	Detroit, Mich.
164486	do	Microbe	5	5	0	1911	Seattle, Wash.	Seattle, Wash.
51410	do	Middaugh	158	158	0	1901	Stellacoom, Wash.	Tacoma, Wash.
163518	do	Middlesex	74	74	2	1896	Perth Amboy, N. J.	Perth Amboy, N. J.
162275	do	Mike Martin	30	30	0	1904	Loring, Alaska	Ketchikan, Alaska.
51459	Barge	Mildred	282	282	0	1901	Sleightsburg, N. Y.	New York, N. Y.
165265	do	Mildred	416	416	1	1913	Kingston, N. Y.	Do.
164925	do	Mildred McNally	494	494	2	1910	Elkton, Md.	Wilmington, Del.
166794	do	Milestone	334	334	1	1917	Tomkins Cove, N. Y.	New York, N. Y.
51198	do	Mille	153	146	1	1889	do	Do.
164985	Scow	MILWAUKEE No. 22	762	762	2	1912	Cleveland, Ohio	Duluth, Minn.
166928	Barge	Mims Barge	11	11	0	1917	Dardanelle, Ark.	St. Louis, Mo.
51288	do	Minerva	25	25	0	1898	Ballard, Wash.	Port Townsend, Wash.
163145	do	Minerva	222	222	1	1907	Brooklyn, N. Y.	New York, N. Y.
166601	do	Minerva	307	307	0	1906	Camden, N. J.	Do.
168216	Canal boat	Minerva	125	125	1	1921	Cohoes, N. Y.	Albany, N. Y.
51287	Barge	Mink	539	539	0	1898	San Francisco, Cal.	St. Michael, Alaska.
164260	Scow	Mink	11	11	0	1910	Quadra, Alaska	Seattle, Wash.
166990	Canal boat	Minnie C. Murray	117	113	1	1909	Schuylerville, N. Y.	Albany, N. Y.
166553	do	Minnie D. Kennelly	411	411	0	1916	Athens, N. Y.	New York, N. Y.
162277	do	Minnie T. Robinson	266	262	2	1904	Pocomoke City, Md.	Wilmington, Del.
167031	Barge	Mira	165	165	2	1913	New Orleans, La.	New Orleans, La.
166113	do	Mira No. 2	11	11	1	1913	Arkansas City, Ark.	St. Louis, Mo.
167323	do	Mission	26	26	1	1916	Wilmington, Cal.	Los Angeles, Cal.
164845	do	Mizzo	550	550	1	1911	St. Michael, Alaska	St. Michael, Alaska.
162274	Scow	Mr. Dooley	30	30	0	1904	Loring, Alaska	Ketchikan, Alaska.
162002	Barge	Mobile	201	201	2	1906	Brooklyn, N. Y.	New York, N. Y.
166944	do	Mobile	766	746	1	1917	Elkton, Md.	Philadelphia, Pa.
162024	do	Moback	426	426	1	1905	do	Do.
165312	do	Mocasin	473	473	1	1913	do	Do.
51320	do	Mocha	123	84	1	1898	Eddyville, N. Y.	New York, N. Y.
92898	do	Modoc	418	418	0	1898	Portland, Oreg.	Juneau, Alaska.
100660	do	Mohawk	193	193	2	1898	do	Seattle, Wash.

1 Formerly barge Tloga.

2 Formerly st. s. Inland Flyer.

UNRIGGED MERCHANT VESSELS OF THE UNITED STATES—Continued.

Official No.	Class.	Name of vessel.	Gross tonnage.	Net tonnage.	Crew.	When built.	Where built.	Home port (where permanent document issues).
104640	Barge	Mohawk	466	466	1	1911	Elkton, Md.	Philadelphia, Pa.
167904	Dredge	†Mohawk	54	54	5	1908	Fort Edward, N. Y.	Boston, Mass.
165225	Canal boat	Mohegan	160	160	1	1911	Tonawanda, N. Y.	Albany, N. Y.
162704	Dredge	Molle	286	286	1	1898	Brooklyn, N. Y.	New York, N. Y.
162985	Scow	Molle	12	12	0	1906	Tacoma, Wash.	Tacoma, Wash.
168212	Barge	Molly Scully	457	457	1	1920	Kingston, N. Y.	Albany, N. Y.
163242	Canal boat	Molle J. Boles	103	98	1	1907	Whitehall, N. Y.	Do.
165972	do	Molly D. Robert	104	98	1	1915	Waterford, N. Y.	Rouses Point, N. Y.
166324	Scow	Monadnock	22	14	1	1915	Dresden, Me.	Bath, Me.
51251	Barge	Monarch	675	655	8	1895	Brooklyn, N. Y.	New York, N. Y.
50687	do	Monitor	120	114	2	1871	do	Do.
165861	do	Monitor	16	16	1	1915	Kelthsburg, Ill.	St. Louis, Mo.
564996	do	Monk	265	265	0	1912	Kingston, N. Y.	New York, N. Y.
167118	do	Monk Boys	483	480	1	1918	do	Do.
168016	do	Monk Girls	457	457	1	1920	do	Do.
162642	do	Monocacy	150	150	1	1905	Port Richmond, N. Y.	Baltimore, Md.
165206	do	Monocacy	466	466	1	1913	Chesapeake City, Md.	Philadelphia, Pa.
51460	do	Monongahela	235	184	2	1903	Baltimore, Md.	Baltimore, Md.
166778	do	Monroe	439	439	0	1917	South Rondout, N. Y.	New York, N. Y.
162759	Scow	MONROE DOCTRINE	446	446	0	1897	Buffalo, N. Y.	Buffalo, N. Y.
51398	Barge	Monrovia	144	126	2	1901	Port Richmond, N. Y.	Baltimore, Md.
162692	do	Montana	151	104	1	1906	Baltimore, Md.	Do.
162796	do	Montana	922	922	1	1906	Winslow, Wash.	St. Michael, Alaska.
165396	do	Monterey	229	229	1	1913	Brooklyn, N. Y.	New York, N. Y.
166505	do	Montezuma No. 1	310	310	1	1916	Jacksonville, Fla.	Do.
166506	do	Montezuma No. 2	310	310	1	1916	do	Do.
51422	do	Moody Lee	163	163	2	1900	Brooklyn, N. Y.	Do.
164723	do	MOON	211	211	0	1910	Ambridge, Pa.	Port Arthur, Tex.
51263	do	Moonlight	283	283	1	1893	South Rondout, N. Y.	New York, N. Y.
165999	do	Moonlight No. 2	19	19	1	1915	Charleston, W. Va.	Pittsburgh, Pa.
167100	do	MOOREMACK No. 2	603	579	0	1900	Shooters Island, N. Y.	Fall River, Mass.
167191	do	MOOREMACK No. 3	670	670	2	1901	Sparrows Point, Md.	New York, N. Y.
163152	do	Moose	875	875	0	1907	Winslow, Wash.	St. Michael, Alaska.
167298	Scow	Moran	15	15	0	1918	Algonac, Mich.	Detroit, Mich.
51393	do	Moran No. 1	33	33	0	1900	Seattle, Wash.	Seattle, Wash.
165075	Barge	Moran No. 8	206	206	0	1906	Brooklyn, N. Y.	New York, N. Y.
165090	do	Moran No. 12	208	208	0	1906	do	Do.
165082	do	Moran No. 14	218	218	0	1904	do	Do.
167173	do	Moran Towing & Transportation Co. No. 46	335	335	0	1918	Tottenville, N. Y.	Do.
59493	do	Moran Towing & Transportation Co. No. 54	250	250	1	1898	New York, N. Y.	Do.
167202	do	Moran Towing & Transportation Co. No. 56	341	341	0	1918	Tottenville, N. Y.	Do.
167598	do	Moreland Ferry	8	8	1	1919	Knoxville, Ark.	St. Louis, Mo.
163435	do	Morgan City	507	507	1	1908	Perth Amboy, N. J.	New York, N. Y.
164694	do	Morganton	6	6	1	1911	Morganton, Tenn.	Chattanooga, Tenn.
51380	do	Morning Star	214	214	0	1900	South Rondout, N. Y.	New York, N. Y.
163326	do	Morning Star	178	178	1	1907	Brooklyn, N. Y.	Do.
30294	do	Morrisdale	351	351	1	1902	Rondout, N. Y.	Do.
167597	do	Morrison Bluff Ferry	7	7	1	1918	Scranton, Ark.	St. Louis, Mo.
165443	Scow	Morse Bros. No. 1	20	20	1	1913	Bath, Me.	Bath, Me.
165486	do	Morse Bros. No. 2	21	21	1	1913	do	Do.
164372	do	Mt. Vernon	115	115	0	1911	Seattle, Wash.	Seattle, Wash.
164485	do	Mousquito	5	5	0	1911	do	Do.
165123	do	Mox	25	25	0	1912	do	Do.
166522	Barge	Mud Bay	49	49	0	1916	Everett, Wash.	Do.
166857	Scow	Mud Bay	24	24	0	1917	Port Stanley, Wash.	Do.
164441	do	Mukluk	26	26	0	1911	Seattle, Wash.	Do.
163995	do	Munson	31	31	1	1910	Shelton, Wash.	Tacoma, Wash.
163779	do	MUNSTER	316	316	0	1909	Ecorse, Mich.	Buffalo, N. Y.
163126	Canal boat	Murphy Boys	102	97	1	1907	Whitehall, N. Y.	Albany, N. Y.
166389	Barge	Murray	226	226	1	1916	Brooklyn, N. Y.	New York, N. Y.
167287	do	Murray Hill	308	308	1	1917	Rondout, N. Y.	Albany, N. Y.
167288	do	Murray River	278	278	1	1917	do	Do.
205038	do	Musher	21	14	0	1908	Port Ludlow, Wash.	Juneau, Alaska.
165289	Scow	Muskraut	244	244	1	1913	Seattle, Wash.	St. Michael, Alaska.
164475	do	Mutt	20	20	0	1911	do	Seattle, Wash.
51284	Barge	Mutual	149	149	2	1897	Brooklyn, N. Y.	New York, N. Y.
165510	Scow	Myra C. Dobbins	15	8	1	1913	Bath, Me.	Portland, Me.
92866	Barge	Myrtle	27	27	1	1898	Poulsbo, Wash.	Ketchikan, Alaska.
93197	Scow	Myrtle H.	48	48	0	1901	Nome, Alaska	Nome, Alaska.
N.								
67463	Canal boat	N. Goodrow	104	97	1	1901	Waterville, N. Y.	Albany, N. Y.
166038	Scow	N. B. Mills	11	11	1	1909	St. Clair, Mich.	Port Huron, Mich.
162875	Canal boat	N. H. Wood	105	98	1	1903	Northumberland, N. Y.	Albany, N. Y.
130728	Scow	N. T. Hanson	30	22	1	1896	Woolwich, Me.	Trenton, N. J.

1 Formerly barge Cullen No. 120.

2 Formerly barge S. Baxter & Co. No. 3.

† Hydraulic dredge.

3 Formerly barge G. S. Baxter & Co. No. 3.

4 Formerly barge The Baby.

5 Formerly barge (a Andrew J. Dutcher.
b Cullen No. 80.

UNRIGGED MERCHANT VESSELS OF THE UNITED STATES—Continued.

Official No.	Class.	Name of vessel.	Gross tonnage.	Net tonnage.	Crew.	When built.	Where built.	Home port (where permanent document issues).
164888	Barge	N. A. D. Co. No. 7.	254	254	1	1912	Lockport, La.	Morgan City, La.
164889	do	N. A. D. Co. No. 8.	254	254	1	1912	do.	Do.
165061	do	N. A. D. Co. No. 11.	366	366	1	1912	Lockport, La.	Do.
165594	Scow	N. E. F. Co. No. 1.	134	134	0	1914	Port Blakely, Wash.	Portland, Ore.
168054	Barge	N. E. F. Co. No. 11.	547	536	0	1920	Beaumont, Tex.	Port Arthur, Tex.
166791	Scow	N. F. Co. No. 1.	30	30	0	1917	Bellingham, Wash.	Seattle, Wash.
166850	do	N. F. Co. No. 2.	25	25	0	1917	Ketchikan, Alaska.	Ketchikan, Alaska.
166408	do	N. L. No. 1.	16	16	0	1916	Poulsbo, Wash.	Seattle, Wash.
164661	do	N. L. J. T. Co. No. 1.	57	57	0	1911	Seattle, Wash.	Do.
164609	do	N. O. Co. No. 1.	7	7	0	1911	Olympia, Wash.	Tacoma, Wash.
164610	do	N. O. Co. No. 2.	6	6	0	1911	do.	Do.
166692	do	N. P. Co. No. 4.	26	26	0	1917	Bellingham, Wash.	Juneau, Alaska.
166709	do	N. P. Co. No. 5.	26	26	0	1917	do.	Do.
166726	do	N. P. Co. No. 6.	26	26	0	1917	do.	Seattle, Wash.
164026	do	N. P. T. Co. No. 1.	60	60	0	1910	Colby, Wash.	Do.
162013	do	N. P. and U. S. Co. No. 1.	7	7	0	1902	Blaire, Wash.	Port Townsend, Wash.
167886	do	N. W. No. 1.	97	97	0	1920	Seattle, Wash.	Seattle, Wash.
162913	Barge	N. Y. P. & N. R. R. BARGE No. 2.	1,257	1,174	6	1906	Sparrows Point, Md.	Cape Charles, Va.
162944	do	N. Y. P. & N. R. R. BARGE No. 4.	1,257	1,174	5	1906	do.	Do.
67390	do	N. Y. P. & N. R. R. BARGE No. 5.	1,671	1,671	7	1897	Elizabethport, N. J.	Do.
67435	do	N. Y. P. & N. R. R. BARGE No. 8.	1,255	1,173	5	1901	Sparrows Point, Md.	Do.
67490	do	N. Y. P. & N. R. R. BARGE No. 9.	1,423	1,336	9	1903	Wilmington, Del.	Do.
162088	do	N. Y. P. & N. R. R. BARGE No. 10.	1,423	1,336	5	1903	do.	Do.
162445	do	N. Y. P. & N. R. R. BARGE No. 14.	1,467	1,377	5	1905	Camden, N. J.	Do.
163336	do	N. Y. P. & N. R. R. BARGE No. 16.	1,288	1,288	4	1909	do.	Do.
164044	do	N. Y. P. & N. R. R. BARGE No. 17.	1,288	1,288	4	1910	do.	Do.
165641	do	N. Y. P. & N. R. R. BARGE No. 18.	1,606	1,456	3	1914	do.	Do.
167297	do	N. & K. No. 1.	45	45	1	1916	Wilmington, Cal.	Los Angeles, Cal.
167310	do	N. & K. No. 2.	73	73	3	1918	Los Angeles, Cal.	Do.
164017	House boat.	Nahma.	102	102	2	1903	Rockport, Ontario.	Pittsburgh, Pa.
162023	Scow	Nakat.	15	15	0	1903	Wales Island, Alaska.	Ketchikan, Alaska.
167318	Barge	Nana O.	246	232	1	1918	Kingston, N. Y.	Albany, N. Y.
162738	Scow	Nanoy.	34	34	0	1906	Anacortes, Wash.	Port Townsend, Wash.
51271	Barge	Nanjemoy.	300	300	1	1895	Eikton, Md.	Philadelphia, Pa.
166701	do	Nanna Scully.	474	474	1	1917	Rondout, N. Y.	New York, N. Y.
48627	do	Nansmond.	361	361	1	1895	Eikton, Md.	Philadelphia, Pa.
167689	do	NAPLES.	715	715	2	1909	Ambridge, Pa.	New Orleans, La.
67452	do	Napoleon.	423	423	5	1901	Duluth, Minn.	Duluth, Minn.
67474	Canal boat	Napoleon Gamacho.	102	97	1	1901	Champlain, N. Y.	Rouses Point, N. Y.
164974	Barge	Nassau.	477	477	1	1912	Eikton, Md.	Philadelphia, Pa.
164454	Canal boat	Nat. Carswell.	104	98	1	1905	Watervliet, N. Y.	Rouses Point, N. Y.
130248	Barge	Nathan Lawrence.	652	616	6	1883	Bath, Me.	Norfolk, Va.
167868	do	National 31.	913	804	2	1920	do.	Port Arthur, Tex.
167902	do	National 31.	755	752	2	1920	do.	Do.
167903	do	National 41.	68	68	2	1920	do.	Do.
166491	do	NAVEGADORA 72.	419	419	2	1916	Newburgh, N. Y.	New York, N. Y.
166503	do	NAVEGADORA 73.	419	419	1	1916	do.	Do.
166504	do	NAVEGADORA 74.	419	419	1	1916	do.	Do.
166473	do	NAVEGADORA 75.	436	436	1	1917	do.	Do.
166775	do	NAVEGADORA 76.	436	436	1	1917	do.	Do.
166991	do	NAVEGADORA 77.	436	436	2	1917	do.	Do.
167040	do	NAVEGADORA 78.	436	436	1	1917	do.	Do.
167926	do	NAVEGADORA 102 (T).	754	751	2	1920	do.	Do.
167927	do	NAVEGADORA 103 (T).	751	751	2	1920	do.	Do.
168034	do	NAVEGADORA 104 (T).	754	754	2	1920	do.	Do.
166956	do	Navigator.	488	488	1	1915	Perth Amboy, N. J.	Do.
164106	do	Navillus.	183	183	1	1910	Brooklyn, N. Y.	Baltimore, Md.
67432	do	Navy Blue.	454	454	1	1900	Rondout, N. Y.	New York, N. Y.
165128	Scow	Neah I.	23	23	0	1912	Port Angeles, Wash.	Seattle, Wash.
165129	do	Neah II.	23	23	0	1912	do.	Do.
166749	do	Neah No. 3.	34	34	0	1917	Anacortes, Wash.	Do.
67487	Barge	Ned Irish.	288	288	1	1903	West New Brighton, N. Y.	New York, N. Y.
167305	do	Nedra.	53	53	1	1918	Wilmington, Cal.	Los Angeles, Cal.
167534	do	Neely Ferry.	7	7	1	1917	Parkin, Ark.	St. Louis, Mo.
162643	Scow	Neenah.	550	550	0	1905	Everett, Wash.	Port Townsend, Wash.
67315	Canal boat	Nellsons and Palmer.	128	122	1	1895	Whitehall, N. Y.	Albany, N. Y.
162597	Barge	Nellie.	37	37	0	1895	River Rouge, Mich.	Cleveland, Ohio.
165936	do	Nellie.	206	206	1	1905	Baltimore, Md.	Baltimore, Md.
166657	Scow	Nellie Juan No. 1.	29	29	0	1917	Anacortes, Wash.	Seattle, Wash.
216105	Barge	Nellie Juan No. 30.	8	8	0	1918	do.	Cordova, Alaska.
216106	do	Nellie Juan No. 31.	8	8	0	1918	do.	Do.
216107	do	Nellie Juan No. 32.	8	8	0	1918	do.	Do.
216108	do	Nellie Juan No. 33.	8	8	0	1918	do.	Do.
67429	Scow	Nellie No. 1.	10	10	0	1900	do.	Port Townsend, Wash.
164819	do	Nellie No. 2.	15	15	0	1912	do.	Do.
166090	Canal boat	Nellie A. Dimmers.	104	97	1	1890	Buffalo, N. Y.	Albany, N. Y.
167359	do	Nellie T. Dolan.	155	155	1	1908	do.	New York, N. Y.

1 Formerly scow P. B. T. Co. No. 23.

2 Formerly barge No. 9.

3 Formerly barge N. Y. P. & N. barge No. 10.

4 Formerly British house boat Nahma.

5 Formerly barge Marlorie.

6 Formerly barge Ja Louis B. Tucker.

7 Formerly barge b York.

8 Formerly barge B. E. D. T. No. 13.

† Rebuilt, 1909.

‡ Rebuilt, 1907.

§ Sold alien June 30, 1921.

UNRIGGED MERCHANT VESSELS OF THE UNITED STATES—Continued.

Official No.	Class.	Name of vessel.	Gross tonnage.	Net tonnage.	Crew.	When built.	Where built.	Home port (where permanent document issues).
165777	Barge	Nelson T. Fleming	346	346	1	1914	Brooklyn, N. Y.	New York, N. Y.
167390	do.	Nemo	279	279	1	1904	South Rondout, N. Y.	Do.
67391	do.	Neptune	352	352	1	1898	Elkton, Md.	Philadelphia, Pa.
130750	do.	Neptune	365	365	0	1897	Ballard, Wash.	Seattle, Wash.
165022	do.	Neptune	38	38	1	1913	Alexandria Bay, N. Y.	Cape Vincent, N. Y.
167626	do.	Neptune	23	23	0	1919	Bremerton, Wash.	Seattle, Wash.
162161	Scow	Neptune No. 1	60	60	0	1904	Seattle, Wash.	Port Townsend, Wash.
164843	do.	Neptune No. 2	14	14	0	1912	do.	Do.
31454	Barge	* Neptune Line No. 1	348	337	1	1881	Cambridge, Md.	New York, N. Y.
31501	do.	* Neptune Line No. 2	363	351	2	1888	Perth Amboy, N. J.	Do.
31485	do.	* Neptune Line No. 3	343	333	1	1888	do.	Do.
31469	do.	* Neptune Line No. 4	342	329	2	1884	do.	Do.
31457	do.	* Neptune Line No. 5	297	292	0	1882	Wilmington, Del.	Do.
31456	do.	* Neptune Line No. 6	297	292	1	1882	do.	Do.
31456	do.	* Neptune Line No. 6	355	342	1	1884	Cambridge, Md.	Do.
31453	do.	* Neptune Line No. 7	336	324	0	1884	Perth Amboy, N. J.	Do.
31471	do.	* Neptune Line No. 8	217	217	1	1907	Brooklyn, N. Y.	Do.
163271	do.	Nereus	11	11	0	1913	Ketchikan, Alaska	Ketchikan, Alaska.
165408	Scow	Nero	229	229	1	1903	Camden, N. J.	Port Arthur, Tex.
67493	do.	NESHANNOCK (tanker)	103	97	1	1903	Whitehall, N. Y.	Albany, N. Y.
162319	Canal boat	Nettle Cahill	486	486	1	1916	Rondout, N. Y.	New York, N. Y.
166494	Barge	Nevada	313	261	2	1900	Baltimore, Md.	Baltimore, Md.
67499	do.	Newark	191	191	1	1896	New York, N. Y.	Wilmington, Del.
163631	do.	Newark	265	265	1	1904	South Rondout, N. Y.	New York, N. Y.
165117	do.	Newark	181	181	0	1917	Jersey City, N. J.	Do.
167093	do.	Nowell	272	272	1	1907	Rondout, N. Y.	Do.
163050	do.	* Newport Ferry	175	167	1	1907	Port Jefferson, N. Y.	Do.
163290	do.	Newport News	157	157	1	1921	Newport, Ark.	St. Louis, Mo.
168180	do.	Newport News	450	450	0	1899	Totomville, N. Y.	New York, N. Y.
67489	do.	New York	451	451	0	1912	Unalaska, Alaska	St. Michael, Alaska.
67380	do.	New York	451	451	0	1912	Port Richmond, N. Y.	New York, N. Y.
164781	do.	New York Dock Company No. 21	453	453	0	1912	do.	Do.
165006	do.	New York Dock Terminal No. 23	406	406	0	1913	do.	Do.
165020	do.	New York Dock Terminal No. 21	447	447	0	1912	do.	Do.
165037	do.	New York Dock Co. Terminal No. 25	236	236	1	1917	do.	Do.
167312	do.	New Zealand	12	12	0	1904	Brooklyn, N. Y.	Do.
162271	Scow	Niagara	279	256	5	1904	Anacortes, Wash.	Seattle, Wash.
163032	Barge	Niagara	466	466	1	1912	Buffalo, N. Y.	Buffalo, N. Y.
165011	do.	Niagara	827	827	11	1911	Chesapeake City, Md.	Philadelphia, Pa.
165231	Dredge	Niagara	160	160	1	1911	Manchester, N. H.	Duluth, Minn.
168205	Canal boat	Niagara	11	11	0	1917	Tanawanda, N. Y.	Albany, N. Y.
163160	Scow	Nib	503	503	1	1915	Hall's, Wash.	Seattle, Wash.
166555	Barge	Nicholas Murphy	293	293	1	1914	Rock Hill, N. Y.	New York, N. Y.
162723	do.	Nick McCullough	7	7	0	1914	Seattle, Wash.	Do.
165122	Scow	Nix	392	392	1	1902	Buffalo, N. Y.	Seattle, Wash.
67481	do.	97	387	387	1	1900	do.	Buffalo, N. Y.
67427	Barge	98	106	106	20	1914	do.	Do.
167277	Dredge	Nokomis	352	352	1	1915	Minneapolis, Minn.	St. Paul, Minn.
60113	Barge	o Nominl.	373	373	1	1915	Elkton, Md.	Philadelphia, Pa.
168145	do.	Nonesuch	144	144	1	1898	Kingston, N. Y.	New York, N. Y.
165838	do.	Nora	106	99	1	1911	Brooklyn, N. Y.	Do.
164504	Canal boat	Nora Kenny	164	164	1	1911	Rondout, N. Y.	Albany, N. Y.
67488	Barge	Norfolk	377	377	1	1899	Brooklyn, N. Y.	New York, N. Y.
163468	do.	Norfolk	33	28	1	1907	Kingston, N. Y.	Do.
164614	do.	Norline	372	372	1	1911	Beaumont, Tex.	Port Arthur, Tex.
163345	do.	Norman	259	259	0	1907	Kingston, N. Y.	New York, N. Y.
163313	Scow	Norman	664	501	5	1911	Stellacoom, Wash.	Seattle, Wash.
164354	Dredge	NORMAN H. DAVIS	513	497	6	1905	Sparrows Point, Md.	Galveston, Tex.
162166	Barge	NORMAN KELLEY	40	40	0	1904	Buffalo, N. Y.	Sandusky, Ohio.
162182	Scow	NORTH COAST	485	451	3	1916	Seattle, Wash.	Nome, Alaska.
166265	Barge	Northern No. 2	485	451	3	1916	Elkton, Md.	Norfolk, Va.
166374	do.	Northern No. 3	485	451	3	1916	do.	New London, Conn.
166483	do.	Northern No. 4	673	633	3	1916	do.	Do.
166558	do.	Northern No. 8	700	711	3	1917	Solomons, Md.	Wilmington, Del.
167196	do.	Northern No. 11	739	686	6	1918	do.	Do.
167113	do.	Northern No. 16	735	692	3	1918	do.	Do.
167144	do.	Northern No. 19	745	679	3	1918	do.	Do.
167352	do.	Northern No. 20	30	30	0	1919	Bellingham, Wash.	Seattle, Wash.
167361	do.	Northern No. 21	30	30	0	1919	do.	Do.
167507	Scow	Northland No. 3	242	235	1	1916	Wilmington, Del.	New York, N. Y.
167508	do.	Northland No. 4	137	137	0	1907	Tacoma, Wash.	Tacoma, Wash.
166366	Barge	Northport	239	239	0	1900	South Rondout, N. Y.	New York, N. Y.
163233	Scow	North Shore No. 1	239	239	0	1900	do.	Do.
67428	Barge	North Star	239	239	0	1900	do.	Do.

1 Formerly barge
 a Billow.
 b 814.
 c H. C. Cadmus.
 d Bizarre.
 e 807.
 f Mirago.
 g Formerly barge Frances Scully.

4 Formerly barge
 a Buoyant.
 b 811.
 c Jack Scully.
 d Bridgeport.
 e 813.
 f James H. Scully.
 g Baltimore.
 h Formerly barge
 a John E. Scully.

7 Formerly barge
 a Breeze.
 b 815.
 c Mary F. Scully.
 d Bonito.
 e 810.
 f T. F. Scully.
 g Formerly barge Jaxson.
 h Formerly barge Uranus.
 i Rebuilt, 1915.

UNRIGGED MERCHANT VESSELS OF THE UNITED STATES—Continued.

Official No.	Class.	Name of vessel.	Gross tonnage.	Net tonnage.	Crew.	When built.	Where built.	Home port (where permanent document issues).
164323	Scow	Northfork	23	23	0	1910	La Conner, Wash.	Port Townsend, Wash.
67250	Barge	November	109	103	2	1885	Brooklyn, N. Y.	New York, N. Y.
164054	do	No. 00	98	98	0	1909	Koggiung, Alaska	Unalaska, Alaska.
67464	do	No. 1	531	401	5	1801	Baltimore, Md.	Baltimore, Md.
67492	do	No. 1	731	731	1	1803	do	New York, N. Y.
163731	Dredge	No. 1	204	204	8	1890	Houghton, Mich.	Duluth, Minn.
163733	Scow	No. 1	44	44	2	1903	do	Do
164028	do	No. 1	206	200	1	1893	Sheboygan, Wis.	Do
164381	Barge	No. 1	462	462	1	1904	Wilmington, Del.	New York, N. Y.
164435	Scow	No. 1	79	79	2	1885	Oshkosh, Wis.	Milwaukee, Wis.
164519	do	No. 1	24	24	1	1909	Ogdensburg, N. Y.	Cape Vincent, N. Y.
164555	do	No. 1	190	190	2	1879	Saginaw, Mich.	Milwaukee, Wis.
164656	Barge	No. 1	98	93	0	1903	Nushagak, Alaska	Unalaska, Alaska.
164951	Scow	No. 1	269	269	2	1909	Buffalo, N. Y.	Buffalo, N. Y.
165074	Dredge	No. 1	179	179	6	1912	Detroit, Mich.	Detroit, Mich.
165276	Scow	No. 1	34	34	1	1910	Green Bay, Wis.	Milwaukee, Wis.
165419	do	No. 1	11	11	0	1913	Sunny Point, Alaska	Ketchikan, Alaska.
165648	do	No. 1	50	50	3	1909	Green Bay, Wis.	Milwaukee, Wis.
166137	Barge	No. 1	16	16	1	1909	Des Aro, Ark.	St. Louis, Mo.
166358	do	No. 1	37	37	0	1907	Toledo, Ohio	Port Huron, Mich.
167283	do	No. 1	10	10	1	1917	San Diego, Cal.	San Diego, Cal.
167665	do	No. 1	271	268	1	1919	Baltimore, Md.	Baltimore, Md.
168004	do	No. 1	100	100	1	1919	Oshkosh, Wis.	Milwaukee, Wis.
168007	do	No. 1	164	164	0	1920	Seaford, Del.	Wilmington, Del.
67338	do	No. 2	85	85	0	1887	Duluth, Minn.	Duluth, Minn.
67401	do	No. 2	227	227	0	1899	do	Do
67402	do	No. 2	253	253	0	1890	do	Do
162519	do	No. 2	107	107	2	1902	Oshkosh, Wis.	Milwaukee, Wis.
163076	Dredge	No. 2	236	236	1	1887	Milwaukee, Wis.	Duluth, Minn.
163732	do	No. 2	110	110	8	1889	Houghton, Mich.	Do
164029	Scow	No. 2	200	200	1	1893	Sheboygan, Wis.	Do
164510	Barge	No. 2	359	359	0	1900	Baltimore, Md.	New York, N. Y.
164550	Dredge	No. 2	320	320	2	1883	Manitowoc, Wis.	Milwaukee, Wis.
164653	Barge	No. 2	98	98	0	1903	Nushagak, Alaska	Unalaska, Alaska.
165273	Scow	No. 2	129	129	1	1896	Manitowoc, Wis.	Detroit, Mich.
166359	Barge	No. 2	20	20	0	1912	Marine City, Mich.	Port Huron, Mich.
167284	do	No. 2	10	10	1	1917	San Diego, Cal.	San Diego, Cal.
167666	do	No. 2	271	268	1	1919	Baltimore, Md.	Baltimore, Md.
167848	do	No. 2	321	316	1	1920	do	Do
168005	do	No. 2	100	100	1	1919	Oshkosh, Wis.	Milwaukee, Wis.
67297	do	No. 3	574	574	1	1892	Noank, Conn.	New York, N. Y.
162235	do	No. 3	80	80	1	1897	Detroit, Mich.	Detroit, Mich.
162520	do	No. 3	156	156	2	1905	Oshkosh, Wis.	Milwaukee, Wis.
163160	Scow	No. 3	617	617	2	1907	Manitowoc, Wis.	Duluth, Minn.
163823	do	No. 3	355	355	2	1909	Duluth, Minn.	Do
164053	do	No. 3	190	190	1	1894	Sheboygan, Wis.	Do
164304	Dredge	No. 3	762	732	14	1900	Chicago, Ill.	Do
164511	Barge	No. 3	463	463	1	1907	Wilmington, Del.	New York, N. Y.
164593	do	No. 3	58	58	4	1891	Detroit, Mich.	Detroit, Mich.
165279	Dredge	No. 3	185	185	1	1886	Ashland, Wis.	Do
166285	Scow	No. 3	175	175	1	1915	Buffalo, N. Y.	Buffalo, N. Y.
166360	Barge	No. 3	22	22	0	1912	Port Huron, Mich.	Port Huron, Mich.
167285	do	No. 3	10	10	1	1918	San Diego, Cal.	San Diego, Cal.
167668	do	No. 3	271	268	1	1919	Baltimore, Md.	Baltimore, Md.
167849	do	No. 3	321	321	1	1920	do	Do
168006	do	No. 3	100	100	1	1919	Oshkosh, Wis.	Milwaukee, Wis.
67324	do	No. 4	591	591	1	1897	Noank, Conn.	New York, N. Y.
163161	do	No. 4	617	617	2	1907	Manitowoc, Wis.	Duluth, Minn.
163734	do	No. 4	90	90	2	1900	Houghton, Mich.	Do
163824	do	No. 4	355	355	2	1909	Duluth, Minn.	Do
164057	Dredge	No. 4	332	332	1	1890	Milwaukee, Wis.	Do
164382	Barge	No. 4	462	462	1	1906	Wilmington, Del.	New York, N. Y.
165722	do	No. 4	172	172	2	1914	Oshkosh, Wis.	Milwaukee, Wis.
166404	do	No. 4	6	6	0	1916	Detroit, Mich.	Port Huron, Mich.
166653	Dredge	No. 4	423	352	30	1909	Westlake, La.	Galveston, Tex.
167286	Barge	No. 4	10	10	1	1918	San Diego, Cal.	San Diego, Cal.
167268	do	No. 4 (tanker)	503	492	2	1917	Harrisburg, Tex.	New Orleans, La.
167679	do	No. 4	271	267	1	1919	Baltimore, Md.	Baltimore, Md.
168095	do	No. 4	252	248	1	1920	Pascagoula, Miss.	Los Angeles, Cal.
67485	Scow	No. 5	41	41	1	1902	Wells Island, N. Y.	Cape Vincent, N. Y.
163509	do	No. 5	618	618	2	1908	Duluth, Minn.	Duluth, Minn.
163735	do	No. 5	117	117	2	1904	Houghton, Mich.	Do
164291	Barge	No. 5	17	17	4	1902	Detroit, Mich.	Detroit, Mich.
165766	do	No. 5	149	149	2	1914	Oshkosh, Wis.	Milwaukee, Wis.
167687	do	No. 5	271	268	1	1919	Baltimore, Md.	New York, N. Y.
52231	Scow	No. 6	60	57	2	1870	Rockland Lake, N. Y.	Do
162455	Barge	No. 6	281	284	0	1901	Wilmington, Del.	Buffalo, N. Y.
167692	do	No. 6	284	251	1	1919	Baltimore, Md.	New York, N. Y.
168154	do	No. 6	162	162	2	1916	Oshkosh, Wis.	Milwaukee, Wis.
163077	Dredge	No. 7	292	292	1	1891	Sheboygan, Wis.	Duluth, Minn.

† Steel.

‡ Exempt June 30, 1921.

§ Floating dry dock.

UNRIGGED MERCHANT VESSELS OF THE UNITED STATES—Continued.

Official No.	Class.	Name of vessel.	Gross tonnage.	Net tonnage.	Crew.	When built.	Where built.	Home port (where permanent document issues).
163116	Scow	No. 7	97	97	1	1907	Detroit, Mich.	Detroit, Mich.
163737	do.	No. 7	142	142	2	1898	Houghton, Mich.	Duluth, Minn.
164054	do.	No. 7	151	151	1	1892	Sheboygan, Wis.	Do.
165250	do.	No. 7	115	115	0	1913	Duluth, Minn.	Do.
167711	Barge	No. 7	300	295	1	1910	Baltimore, Md.	Baltimore, Md.
168096	do.	No. 7	252	248	1	1920	Port Huron, Mich.	Los Angeles, Cal.
168155	do.	No. 7	144	144	2	1918	Oshkosh, Wis.	Milwaukee, Wis.
07291	do.	No. 8	572	572	1	1891	Noank, Conn.	New York, N. Y.
162262	Scow	No. 8	196	196	0	1892	St. Paul, Minn.	Detroit, Mich.
164050	Dredge	No. 8	385	385	1	1903	Sheboygan, Wis.	Duluth, Minn.
164512	Barge	No. 8	463	463	0	1907	Wilmington, Del.	New York, N. Y.
105251	do.	No. 8	115	115	0	1913	Duluth, Minn.	Duluth, Minn.
165980	do.	No. 8	22	22	1	1914	Marine City, Mich.	Port Huron, Mich.
167716	Barge	No. 8	293	288	1	1919	Baltimore, Md.	New York, N. Y.
168156	do.	No. 8	145	145	2	1920	Oshkosh, Wis.	Milwaukee, Wis.
67381	do.	No. 9	242	242	1	1898	Brooklyn, N. Y.	New York, N. Y.
162259	Scow	No. 9	362	362	1	1903	Wilmington, Del.	Buffalo, N. Y.
163078	Dredge	No. 9	959	959	15	1906	Buffalo, N. Y.	Duluth, Minn.
164513	Barge	No. 9	485	485	1	1907	Baltimore, Md.	New York, N. Y.
165979	Scow	No. 9	22	22	1	1914	Marine City, Mich.	Port Huron, Mich.
166159	do.	No. 9	240	210	0	1902	Cleveland, Ohio	Detroit, Mich.
167828	Barge	No. 9	282	277	1	1920	Baltimore, Md.	New York, N. Y.
67328	do.	No. 10	641	641	1	1897	Noank, Conn.	Do.
67383	do.	No. 10	200	200	1	1898	Grassy Point, N. Y.	Do.
162260	Scow	No. 10	362	362	0	1903	Wilmington, Del.	Buffalo, N. Y.
163481	Barge	No. 10	254	254	1	1907	Gildersleeve, Conn.	New York, N. Y.
164538	Scow	No. 10	239	239	0	1907	Mobile, Ala.	Plymouth, Mass.
108142	Barge	No. 10	85	85	3	1918	Jersey City, N. J.	Philadelphia, Pa.
67420	do.	No. 11	725	725	1	1900	Noank, Conn.	New York, N. Y.
07467	do.	No. 11	809	809	1	1901	Chelsea, Mass.	Do.
162321	Scow	No. 11	420	420	1	1904	Ferrysburg, Mich.	Detroit, Mich.
163739	do.	No. 11	372	372	2	1904	Houghton, Mich.	Duluth, Minn.
164539	do.	No. 11	311	311	0	1907	Mobile, Ala.	Plymouth, Mass.
168115	Barge	No. 11	90	90	1	1920	Nashville, Tenn.	New Orleans, La.
67335	do.	No. 12	176	161	1	1897	Noank, Conn.	New York, N. Y.
67468	do.	No. 12	627	627	1	1900	Astorla, N. Y.	Do.
67477	do.	No. 12	725	725	1	1902	Noank, Conn.	Do.
163758	Scow	No. 12	418	418	0	1907	Cleveland, Ohio	Duluth, Minn.
164540	do.	No. 12	550	550	0	1907	Pascagoula, Miss.	Plymouth, Mass.
168116	Barge	No. 12	90	90	1	1921	Nashville, Tenn.	New Orleans, La.
168173	Scow	No. 12	172	172	0	1921	Duluth, Minn.	Duluth, Minn.
67470	Barge	No. 13	881	870	1	1901	Chelsea, Mass.	New York, N. Y.
164541	Scow	No. 13	550	550	0	1907	Mobile, Ala.	Plymouth, Mass.
168133	Barge	No. 13	90	90	1	1921	Nashville, Tenn.	New Orleans, La.
164058	Scow	No. 14	181	181	1	1896	Milwaukee, Wis.	Duluth, Minn.
164542	do.	No. 14	550	550	0	1903	Pascagoula, Miss.	Plymouth, Mass.
164558	do.	No. 14	277	277	1	1908	Green Bay, Wis.	Milwaukee, Wis.
108147	Barge	No. 14	90	90	1	1921	Nashville, Tenn.	New Orleans, La.
162732	do.	No. 15	185	185	1	1906	Brooklyn, N. Y.	New York, N. Y.
162884	Scow	No. 15	222	222	0	1903	Toledo, Ohio	Duluth, Minn.
164560	do.	No. 15	201	201	1	1909	Green Bay, Wis.	Milwaukee, Wis.
164790	do.	No. 15	152	152	1	1912	Wilmington, Del.	New York, N. Y.
164059	do.	No. 15	258	258	1	1900	Milwaukee, Wis.	Duluth, Minn.
165623	do.	No. 15	12	12	0	1912	Sibley, Mich.	Detroit, Mich.
168092	Barge	No. 15	1,026	994	5	1921	Solomons, Md.	Annapolis, Md.
168151	do.	No. 15	90	90	1	1921	Nashville, Tenn.	New Orleans, La.
162885	Scow	No. 16	231	231	4	1603	Toledo, Ohio	Duluth, Minn.
164000	do.	No. 16	451	451	1	1908	Ferrysburg, Mich.	Do.
164060	do.	No. 16	258	258	1	1900	Milwaukee, Wis.	Do.
164557	do.	No. 16	214	214	1	1909	Green Bay, Wis.	Milwaukee, Wis.
164797	do.	No. 16	152	152	1	1912	Wilmington, Del.	New York, N. Y.
168008	do.	No. 16	285	279	1	1919	Greenbush, Mass.	Boston, Mass.
162932	Barge	No. 17	210	210	1	1906	Tottenville, N. Y.	New York, N. Y.
162943	Scow	No. 17	206	206	0	1906	Manitowoc, Wis.	Detroit, Mich.
165146	Dredge	No. 17	250	250	1	1899	Scranton, Miss.	New York, N. Y.
168009	Scow	No. 17	284	279	1	1920	Greenbush, Mass.	Boston, Mass.
162933	Barge	No. 18	210	210	0	1906	Tottenville, N. Y.	New York, N. Y.
163205	Scow	No. 18	394	394	1	1907	Ferrysburg, Mich.	Detroit, Mich.
164062	do.	No. 18	350	350	1	1903	Milwaukee, Wis.	Duluth, Minn.
104120	do.	No. 18	35	35	1	1898	Buffalo, N. Y.	Do.
165147	Dredge	No. 18	250	250	1	1901	Scranton, Miss.	Do.
164893	Scow	No. 18	273	273	0	1909	Tottenville, N. Y.	New York, N. Y.
168010	do.	No. 18	284	279	1	1920	Greenbush, Mass.	Boston, Mass.
162934	Barge	No. 19	210	210	1	1906	Tottenville, N. Y.	New York, N. Y.
164030	Scow	No. 19	382	382	1	1903	Milwaukee, Wis.	Duluth, Minn.
168011	do.	No. 19	284	279	1	1920	Greenbush, Mass.	Boston, Mass.
162646	do.	No. 20	772	772	0	1905	Manitowoc, Wis.	Duluth, Minn.
162935	Barge	No. 20	210	210	1	1906	Tottenville, N. Y.	New York, N. Y.
164031	Scow	No. 20	515	515	1	1904	Manitowoc, Wis.	Duluth, Minn.

†Steel.

†Composite.

UNRIGGED MERCHANT VESSELS OF THE UNITED STATES—Continued.

Official No.	Class.	Name of vessel.	Gross tonnage.	Net tonnage.	Crew.	When built.	Where built.	Home port (where permanent document issues).
164559	Scow	No. 20	289	289	1	1911	Green Bay, Wis.	Milwaukee, Wis.
169012	do.	No. 20	284	279	1	1920	Greenbush, Mass.	Boston, Mass.
163759	do.	†No. 21	974	974	8	1907	Manitowoc, Wis.	Duluth, Minn.
164032	do.	†No. 21	872	872	1	1906	do.	Do.
185290	do.	No. 21	297	297	1	1904	Milwaukee, Wis.	Milwaukee, Wis.
163021	do.	No. 21	84	84	2	1909	Phoenix, N. Y.	Buffalo, N. Y.
67349	do.	No. 21	254	254	0	1897	Duluth, Minn.	Duluth, Minn.
67350	do.	No. 25	186	186	0	1897	do.	Do.
163765	do.	No. 25	57	37	0	1897	Sault Ste. Marie, Mich.	Do.
164910	Barge	No. 28	287	287	1	1910	Verplank, N. Y.	New York, N. Y.
165620	Scow	No. 28	186	186	4	1914	Green Bay, Wis.	Milwaukee, Wis.
166690	do.	No. 29	129	129	1	1914	do.	Do.
67395	do.	No. 30	229	229	0	1898	Duluth, Minn.	Duluth, Minn.
166689	do.	No. 30	454	454	1	1916	Green Bay, Wis.	Milwaukee, Wis.
67219	do.	No. 31	144	144	1	1881	New Brunswick, N. J.	Duluth, Minn.
67410	Barge	No. 33	382	372	1	1900	Wilmington, Del.	Philadelphia, Pa.
163791	Scow	No. 35	420	420	0	1900	Ferrysburg, Mich.	Detroit, Mich.
67350	do.	†No. 36	89	89	0	1883	Duluth, Minn.	Do.
167990	do.	†No. 38	572	572	2	1908	Manitowoc, Wis.	Duluth, Minn.
67277	Barge	No. 42	181	172	1	1890	Brooklyn, N. Y.	New York, N. Y.
67281	do.	No. 44	157	149	1	1890	do.	Do.
67294	do.	No. 45	194	184	1	1891	do.	Do.
164647	do.	No. 45	330	330	0	1910	Baltimore, Md.	Baltimore, Md.
167338	do.	No. 60	50	50	1	1918	San Diego, Cal.	San Diego, Cal.
167981	Scow	†No. 60	420	420	2	1912	Ashtabula, Ohio	Duluth, Minn.
167982	do.	No. 62	493	493	2	1914	do.	Do.
165735	do.	No. 78	681	681	0	1914	Albany, N. Y.	Do.
163134	Barge	†No. 101	261	261	1	1907	Brooklyn, N. Y.	New York, N. Y.
163085	do.	†No. 102	266	266	1	1907	do.	Do.
165940	do.	†No. 104	246	246	1	1912	Rondout, N. Y.	Do.
165941	do.	†No. 105	238	238	1	1912	do.	Do.
163993	do.	†No. 108	162	162	1	1908	Kingston, N. Y.	Do.
163995	do.	†No. 107	167	167	1	1907	do.	Do.
163999	do.	†No. 108	185	185	1	1908	Brooklyn, N. Y.	Do.
51367	do.	†No. 109	166	166	1	1900	do.	Do.
107704	do.	No. 110	407	407	1	1919	do.	Do.
107703	do.	No. 111	407	407	1	1919	do.	Do.
167573	Scow	No. 275	157	157	1	1919	Baltimore, Md.	Baltimore, Md.
167568	do.	No. 341	157	157	1	1919	do.	Do.
167416	do.	No. 352	158	158	1	1918	do.	Do.
167417	do.	No. 422	158	158	1	1918	do.	Do.
166129	Barge	No. 1915	10	10	1	1915	Clarendon, Ark.	St. Louis, Mo.
166348	do.	No. 1917	18	18	1	1916	Booths Point, Tenn.	Do.
165277	Scow	No. 1 B.	129	129	1	1886	Manitowoc, Wis.	Detroit, Mich.
164926	Barge	No. 1 K.	186	186	1	1900	Brooklyn, N. Y.	New York, N. Y.
163475	Scow	No. 2 L.	136	136	1	1908	do.	Duluth, Minn.
163476	do.	No. 3 L.	136	136	0	1908	do.	Do.
163477	do.	No. 4 L.	136	136	0	1908	do.	Do.
163478	do.	No. 5 L.	136	136	0	1908	do.	Do.
163479	do.	No. 6 L.	136	136	0	1908	do.	Do.
O.								
162074	Barge	O'B. and J. No. 1	271	271	1	1903	Rondout, N. Y.	New York, N. Y.
165031	do.	O'Boyle Brothers	374	374	1	1906	Sleightsburg, N. Y.	Do.
162131	do.	O'Brien Bros	319	319	0	1903	Rondout, N. Y.	Do.
162378	do.	O. D. No. 26	172	145	1	1905	Tottenville, N. Y.	Do.
162389	do.	O. D. No. 27	165	141	1	1905	do.	Do.
162419	do.	O. D. No. 28	167	144	1	1905	do.	Do.
163864	do.	O. D. No. 29	362	362	1	1909	do.	Do.
163865	do.	O. D. No. 30	362	362	1	1909	do.	Do.
163879	do.	O. D. No. 31	362	362	1	1909	do.	Do.
163919	do.	O. D. No. 32	353	353	1	1909	Suffolk, Va.	Do.
164365	do.	O. D. No. 33	378	378	1	1911	do.	Do.
164390	do.	O. D. No. 34	353	353	1	1911	do.	Do.
164404	do.	O. D. No. 35	361	361	1	1911	do.	Do.
164440	do.	O. D. No. 36	385	385	1	1911	do.	Do.
164458	do.	O. D. No. 37	355	355	1	1911	do.	Do.
164501	do.	O. D. No. 38	360	360	1	1911	do.	Do.
164615	do.	O. D. No. 39	184	173	1	1911	do.	Do.
164670	do.	O. D. No. 40	190	174	1	1911	do.	Do.
166210	do.	O. D. No. 60	177	177	1	1913	Brooklyn, N. Y.	Do.
166211	do.	O. D. No. 61	178	178	1	1913	do.	Do.
166666	Scow	O. F. P. Co. 1	35	35	0	1918	Everett, Wash.	Seattle, Wash.
166705	do.	O. F. P. Co. No. 2	28	28	0	1917	do.	Do.
166796	do.	O. F. P. Co. No. 3	29	29	0	1917	do.	Do.
163090	Barge	O. K.	20	8	1	1906	Dubuque, Iowa	St. Paul, Minn.
164678	Scow	O. O. Co. No. 1	11	11	1	1911	Olympia, Wash.	Tacoma, Wash.
165311	do.	O. O. I. Co. No. 1	17	17	0	1913	do.	Do.

† Formerly barge No. 23.

‡ Formerly barge No. 22.

§ Formerly barge Saint Anthony.

¶ Formerly barge Saint Joseph.

** Formerly barge Harry A. Blair.

*** Formerly barge Seven Bros. No. 1.

†† Formerly barge Seven Bros. No. 2.

‡‡ Formerly barge M. P. Smith.

††† Steel.

UNRIGGED MERCHANT VESSELS OF THE UNITED STATES—Continued.

Official No.	Class.	Name of vessel.	Gross tonnage.	Net tonnage.	Crew.	When built.	Where built.	Home port (where permanent document issues).
164904	Scow	O. O. Co. No. 2	8	8	0	1912	Olympia, Wash.	Tacoma, Wash.
163515	Barge	Oakland	502	502	1	1908	Perth Amboy, N. J.	New York, N. Y.
166300	do	Oakland	294	294	1	1918	Brooklyn, N. Y.	Baltimore, Md.
19106	do	Oak Leaf	395	375	2	1866	Cleveland, Ohio	Milwaukee, Wis.
166213	do	Oakport	270	270	1	1918	Brooklyn, N. Y.	New York, N. Y.
162667	do	Oak Ridge	273	273	1	1904	Sleightsburg, N. Y.	Do.
165022	do	Ocala	186	186	1	1912	Kingston, N. Y.	Do.
167064	do	Occo 100	341	332	0	1917	Brooklyn, N. Y.	Do.
167204	do	Occo 101	319	307	0	1918	do	Do.
167331	do	Occo 102	336	326	0	1918	do	Do.
167415	do	Occo 103	332	322	1	1918	do	Do.
167482	do	Ocean Queen	467	467	1	1913	do	Do.
167078	do	Odell	6	6	1	1916	Jasper, Tenn.	Chattanooga, Tenn.
162084	do	Odessa	72	72	0	1901	Bismarck, N. Dak.	Pembina, N. Dak.
163118	do	Ohio	758	203	5	1906	Chicago, Ill.	Duluth, Minn.
166246	do	Ogden	338	338	0	1918	Rondout, N. Y.	New York, N. Y.
167394	do	Old Trough Ferry	8	8	1	1918	Calico Rock, Ark.	St. Louis, Mo.
168043	do	Old Farmer Ferry	11	11	1	1919	Biglow, Ark.	Do.
166905	Scow	Old Fred	41	41	1	1909	Ashland, Wis.	Milwaukee, Wis.
163143	Dredge	Old Hickory	773	400	8	1907	Duluth, Minn.	Duluth, Minn.
167915	Barge	Old HICKORY	902	572	7	1920	Nashville, Tenn.	New Orleans, La.
162384	Scow	Olive	50	50	0	1905	Seattle, Wash.	Eagle, Alaska.
166746	do	Olive Etta	51	33	2	1917	Boothbay, Me.	Boothbay, Me.
162647	do	Olive No. 3	54	54	0	1906	Seattle, Wash.	Seattle, Wash.
164607	do	Olsen's Scow	16	16	0	1911	Poulsbo, Wash.	Do.
53206	do	Olson	103	103	0	1891	Superior, Wis.	Duluth, Minn.
161403	do	Olympia	211	211	0	1911	Seattle, Wash.	Eagle, Alaska.
165664	do	Olympia Door Co.	24	24	0	1914	Olympia, Wash.	Tacoma, Wash.
162833	do	Olympia No. 4	73	73	0	1906	do	Do.
163783	do	Olympia No. 6	145	145	0	1909	Tacoma, Wash.	Do.
168023	Dredge	OMADHOUN	346	337	3	1911	Lyons, N. Y.	Buffalo, N. Y.
162851	Barge	Omaha	344	344	1	1906	Winslow, Wash.	Eagle, Alaska.
168202	Canal boat	Onelda	160	160	1	1911	Tonawanda, N. Y.	Albany, N. Y.
53284	Barge	† 137	2,480	2,367	8	1896	Superior, Wis.	Duluth, Minn.
168224	Canal boat	Onondaga	160	160	1	1911	Tonawanda, N. Y.	Albany, N. Y.
53314	Scow	Ontario	899	890	0	1901	Ballard, Wash.	St. Michael, Alaska.
166517	Barge	Ontario	490	490	2	1916	Chesapeake City, Md.	Port Townsend, Wash.
165291	Scow	Orcas	24	24	0	1919	Rovaniemi, Wash.	San Francisco, Cal.
19450	Barge	Oregon	1,294	1,294	5	1875	Hath, Me.	New York, N. Y.
53300	do	Oregon	154	154	1	1895	Brooklyn, N. Y.	Do.
166527	do	Oregon	516	516	1	1915	Brooklyn, N. Y.	Do.
165033	do	Orlando	477	477	2	1917	Elkhart, N. Y.	Do.
167039	do	Orlando	203	203	1	1917	Rondout, N. Y.	Philadelphia, Pa.
53215	Scow	Orleans	144	136	1	1874	Brooklyn, N. Y.	New York, N. Y.
166184	Barge	Ormond	185	165	0	1917	do	Do.
166511	Canal boat	Orville Hooper	104	104	1	1911	do	Do.
165482	do	Orville Griffin	57	53	1	1910	Hudson Falls, N. Y.	Albany, N. Y.
53320	Barge	Osceola	209	209	1	1902	Rondout, N. Y.	Do.
162992	do	Osceola	177	177	1	1906	Perth Amboy, N. J.	New York, N. Y.
165621	Scow	Oswego	235	235	0	1909	Oswego, N. Y.	Perth Amboy, N. J.
167032	Canal boat	Otis N. Shepard	226	208	1	1917	Champlain, N. Y.	Duluth, Minn.
53289	Barge	Otter	539	539	0	1917	San Francisco, Cal.	Rouses Point, N. Y.
162983	Canal boat	† Over Brook	103	97	0	1906	Rondout, N. Y.	Eagle, Alaska.
166536	House boat	Overstreet	43	43	0	1916	Bowling Green, Ky.	New Haven, Conn.
53247	Barge	Owen Brady	275	261	1	1885	Pettys Island, N. J.	Louisville, Ky.
165933	do	Ox	21	21	0	1915	Elizabeth City, N. C.	Norfolk, Va.
167026	Scow	Ox	64	64	4	1914	Buffalo, N. Y.	Elizabeth City, N. C.
		P.						Buffalo, N. Y.
162901	Scow	P. B. M. Co. No. 6	123	123	0	1906	Port Blakely, Wash.	Seattle, Wash.
165037	do	P. B. T. Co. No. 4	32	32	0	1914	do	Do.
166535	do	P. B. T. Co. No. 5	38	38	0	1917	do	Do.
164274	do	P. B. T. Co. No. 8	71	71	0	1910	do	Port Townsend, Wash.
164502	do	P. B. T. Co. No. 9	70	70	0	1911	do	Seattle, Wash.
161701	do	P. B. T. Co. No. 10	70	70	0	1911	do	Port Townsend, Wash.
165141	do	P. B. T. Co. No. 11	60	60	0	1913	do	Seattle, Wash.
166811	do	P. B. T. Co. No. 12	190	190	0	1917	do	Do.
166929	do	P. C. C. Co. No. I.	83	83	0	1911	Seattle, Wash.	Do.
166931	do	P. C. C. Co. No. III	79	70	0	1911	do	Tacoma, Wash.
166932	do	P. C. C. Co. No. IV	57	57	0	1911	do	Seattle, Wash.
166933	do	P. C. C. Co. No. V	22	22	0	1911	do	Do.
166934	do	P. C. C. Co. No. VI	12	12	0	1911	do	Do.
166935	do	P. C. C. Co. No. VII	79	79	0	1911	do	Tacoma, Wash.
167672	Barge	P. D. No. 7	73	73	1	1919	Hoot Key, Fla.	Baltimore, Md.
166530	Scow	P. F. F. Co. No. 1	24	24	0	1916	Ketchikan, Alaska	Ketchikan, Alaska.
165427	do	P. F. & P. Co. No. 1	8	8	0	1913	Aberdeen, Wash.	Seattle, Wash.
166353	do	P. F. & P. Co. No. 2	77	69	0	1916	do	Do.
164761	Barge	P. G. No. 2	7	7	0	1912	Anacortes, Wash.	Port Townsend, Wash.
164762	do	P. G. No. 3	7	7	0	1912	do	Do.

† Formerly canal boat Edward Neville.

† Steel.

† Whaleback

UNRIGGED MERCHANT VESSELS OF THE UNITED STATES—Continued.

Official No.	Class.	Name of vessel.	Gross tonnage.	Net tonnage.	Crew.	When built.	Where built.	Home port (where permanent document issues).
165153	Scow	P. G. No. 4.	8	8	0	1913	Anacortes, Wash.	Port Townsend, Wash.
165154	do	P. G. No. 5.	8	8	0	1913	do	Do.
165163	do	P. G. No. 6.	34	31	0	1913	do	Do.
166637	do	P. G. No. 7.	6	6	0	1917	do	Do.
166638	do	P. G. No. 8.	6	6	0	1917	do	Do.
54603	Barge	P. L. Co. A.	126	126	0	1901	Port Ludlow, Wash.	Seattle, Wash.
165349	Scow	P. L. Co. B.	405	405	0	1913	Winslow, Wash.	Do.
54586	Barge	P. L. Co. 1.	22	22	0	1901	Seattle, Wash.	Do.
54587	Scow	P. L. Co. 2.	22	22	0	1901	do	Do.
164351	Barge	P. L. Co. No. 2.	48	45	0	1903	Hoquiam, Wash.	Port Townsend, Wash.
164768	do	P. L. Co. No. 3.	113	113	0	1912	do	Do.
165371	Scow	P. L. Co. No. 4.	150	150	0	1913	do	Seattle, Wash.
164424	Barge	P. M. No. 2.	10	10	0	1911	Port Madison, Wash.	Port Townsend, Wash.
54541	Scow	P. N. P. Co. No. 5.	6	6	0	1899	Bialco, Wash.	Seattle, Wash.
54540	do	P. N. P. Co. No. 12.	24	24	0	1899	do	Port Townsend, Wash.
166651	do	P. P. Co. No. 1.	30	30	0	1917	Bellingham, Wash.	Seattle, Wash.
167209	do	P. P. Co. No. 1.	30	30	0	1918	do	Do.
166652	do	P. P. Co. No. 2.	30	30	0	1917	do	Do.
167619	do	P. P. Co. No. 1.	24	24	0	1919	Seattle, Wash.	Do.
54609	do	P. P. and N. Co. No. 1.	18	18	0	1902	Petersburg, Alaska.	Juneau, Alaska.
54611	do	P. P. and N. Co. No. 3.	18	18	0	1902	do	Do.
54612	do	P. P. and N. Co. No. 4.	18	18	0	1902	do	Seattle, Wash.
54613	do	P. P. and N. Co. No. 5.	18	18	0	1902	do	Juneau, Alaska.
54620	do	P. P. and N. Co. No. 8.	18	18	0	1902	do	Do.
54621	do	P. P. and N. Co. No. 10.	18	18	0	1902	do	Do.
54622	do	P. P. and N. Co. No. 11.	18	18	1	1902	do	Do.
163207	Barge	P. R. R. 700.	296	296	1	1907	Wilmington, Del.	Perth Amboy, N. J.
163262	do	P. R. R. 702.	286	286	1	1907	do	Do.
163274	do	P. R. R. 703.	294	294	1	1907	do	Do.
163070	do	P. R. R. 704.	355	355	1	1907	West New Brighton, N. Y.	Do.
163114	do	P. R. R. 705.	355	355	1	1907	do	Do.
163125	do	P. R. R. 707.	355	355	1	1907	do	Do.
163306	do	P. R. R. 708.	335	335	1	1907	do	Do.
163246	do	P. R. R. 710.	447	447	1	1907	Wilmington, Del.	Do.
163258	do	P. R. R. 711.	433	433	1	1907	do	Do.
163335	do	P. R. R. 712.	400	400	1	1907	do	Do.
163336	do	P. R. R. 713.	400	400	1	1907	do	Do.
35565	do	P. R. R. 717.	266	266	1	1899	Elizabethport, N. J.	Do.
35566	do	P. R. R. 718.	266	266	1	1899	do	Do.
35567	do	P. R. R. 710.	266	266	1	1899	do	Do.
35585	do	P. R. R. 720.	264	264	1	1900	do	Do.
35586	do	P. R. R. 721.	264	264	1	1900	do	Do.
35589	do	P. R. R. 722.	264	264	1	1900	do	Do.
167842	Scow	P. S. B. & D. Co. No. 1.	30	30	0	1920	Seattle, Wash.	Seattle, Wash.
165004	do	P. S. B. & D. Co. No. 3.	26	26	0	1912	do	Do.
165027	do	P. S. B. & D. Co. No. 4.	125	125	0	1912	Kennecott, Wash.	Do.
165112	do	P. S. B. & D. Co. No. 10.	241	241	0	1912	Seattle, Wash.	Do.
165225	do	P. S. B. & D. Co. No. 14.	135	135	0	1913	do	Do.
165258	do	P. S. B. & D. Co. No. 15.	35	35	0	1913	do	Do.
167184	do	P. S. F. S. Co. No. 1.	77	77	0	1918	Hadlock, Wash.	Port Townsend, Wash.
166518	do	P. S. & W. H. Ry. No. 2.	167	167	0	1916	Raymond, Wash.	Seattle, Wash.
166346	do	P. S. & W. H. Ry. No. 3.	167	167	0	1916	do	Do.
163363	do	P. S. W. P. Co. No. 2.	66	66	0	1907	Anacortes, Wash.	Port Townsend, Wash.
163364	do	P. S. W. P. Co. No. 3.	66	66	0	1907	do	Do.
163455	do	P. S. W. P. Co. No. 4.	66	66	0	1907	do	Do.
163457	do	P. S. W. P. Co. No. 6.	66	66	0	1907	do	Do.
54507	do	P. T. P. Co. No. 1.	26	26	0	1900	Port Townsend, Wash.	Do.
54509	do	P. T. P. Co. No. 3.	26	26	0	1900	do	Seattle, Wash.
54571	do	P. T. P. Co. No. 4.	26	26	0	1900	do	Do.
54578	do	P. T. P. Co. No. 5.	26	26	0	1900	do	Do.
54572	do	P. T. P. Co. No. 6.	19	19	0	1900	do	Port Townsend, Wash.
54573	do	P. T. P. Co. No. 7.	19	19	0	1900	do	Seattle, Wash.
54576	do	P. T. P. Co. No. 10.	19	19	0	1900	do	Do.
163815	do	P. T. P. Co. No. 11.	23	23	0	1909	do	Port Townsend, Wash.
163816	do	P. T. P. Co. No. 12.	23	23	0	1909	do	Do.
163817	do	P. T. P. Co. No. 13.	23	23	0	1909	do	Do.
107940	do	P. T. T. No. 1.	135	135	0	1920	Port Angeles, Wash.	Port Angeles, Wash.
164744	do	P. W. No. 1.	23	23	0	1912	Anacortes, Wash.	Port Townsend, Wash.
164745	do	P. W. No. 2.	23	23	0	1912	do	Do.
162410	Canal boat	P. B. Daly.	105	99	1	1905	Watervliet, N. Y.	Albany, N. Y.
163048	Barge	P. H. Doherty.	461	461	0	1909	West Camp, N. Y.	New York, N. Y.
166583	do	P. J. Barry.	447	447	1	1916	Rondout, N. Y.	Albany, N. Y.
164698	Dredge	P. SANFORD ROSS INC. No. 17.	705	507	2	1911	Sparrows Point, Md.	New York, N. Y.
108055	Barge	Pacifi. Ferry	7	7	1	1917	Flippin, Ark.	St. Louis, Mo.
54624	do	Pacifi.	399	399	3	1901	Elkton, Md.	Baltimore, Md.
165830	do	Pacifi.	436	436	1	1907	Kingston, N. Y.	New York, N. Y.
47107	Scow	Pacifi. No. 1.	48	48	0	1900	Seattle, Wash.	Seattle, Wash.
47166	do	Pacifi. No. 2.	48	48	0	1900	do	Do.

1 Formerly barge Del. & Rar. Canal No. 15.

2 Formerly barge Del. & Rar. Canal No. 16.

3 Formerly barge Del. & Rar. Canal No. 17.

4 Formerly barge D. and R. C. No. 18.

5 Formerly barge D. and R. C. No. 19.

6 Formerly barge D. and R. C. No. 20.

7 Formerly barge Kenneth Neville.

8 Formerly dredge Nelson Z. Graves.

9 Formerly scow Chesley No. 7.

10 Formerly scow Chesley No. 1.

UNRIGGED MERCHANT VESSELS OF THE UNITED STATES—Continued.

Official No.	Class.	Name of vessel.	Gross tonnage.	Net tonnage.	Crew.	When built.	Where built.	Home port (where permanent document issues).
55032	Scow	Pacific No. 3	74	74	0	1899	Seattle, Wash.	Tacoma, Wash.
55033	do.	Pacific No. 4	71	71	0	1899	do.	Do.
34358	do.	Pacific No. 5	97	97	0	1899	Tacoma, Wash.	Do.
34359	do.	Pacific No. 6	117	117	0	1899	do.	Seattle, Wash.
42878	do.	Pacific No. 7	205	205	0	1902	Seattle, Wash.	Do.
164161	do.	Padilla	10	10	1	1911	Anacortes, Wash.	Port Townsend, Wash.
163251	Barge	Palatka	157	157	1	1907	Kingston, N. Y.	New York, N. Y.
167044	Canal boat	Palestine	167	167	1	(f)	(f)	Do.
162039	Barge	Pamlico	431	431	1	1903	Elkton, Md.	Philadelphia, Pa.
63035	do.	Panunkey	363	363	1	1900	do.	Do.
165799	do.	Panama	216	216	1	1913	Rondout, N. Y.	New York, N. Y.
163061	Dredge	Pan American No. 12	456	319	13	1901	Buffalo, N. Y.	Duluth, Minn.
164659	Barge	Pangborn	243	243	0	1909	West Canan, N. Y.	New York, N. Y.
164270	do.	Panther Creek	739	641	3	1910	Newark, Conn.	Do.
166378	do.	Paproc No. 1	12	12	1	1916	Wilmington, Cal.	Los Angeles, Cal.
166635	do.	Paproc No. 3	99	99	0	1917	Long Beach, Cal.	Do.
166200	do.	Parkersburg	323	323	1	1910	Maryers Harbor, N. Y.	Baltimore, Md.
167585	do.	Parkin Togo Ferry	9	9	1	1918	Parkin, Ark.	St. Louis, Mo.
164297	Scow	Parr No. 1	13	13	0	1910	Meridian, Wash.	Tacoma, Wash.
160421	Barge	Passport	533	533	1	1916	Brooklyn, N. Y.	New York, N. Y.
54600	do.	Pastime	10	10	2	1901	Sag Harbor, N. Y.	Greenport, N. Y.
54591	do.	Patapasco	325	325	1	1892	Elkton, Md.	Philadelphia, Pa.
54617	do.	Patapasco	304	292	2	1901	Port Richmond, N. Y.	Baltimore, Md.
168222	Canal boat	Patricia	125	125	1	1921	Cohasset, N. Y.	Albany, N. Y.
162302	Barge	Patrick Hiale	337	337	0	1904	Kingston, N. Y.	New York, N. Y.
163328	Canal boat	Patrick Maroney	108	100	1	1913	Whitehall, N. Y.	Albany, N. Y.
165683	do.	Patrick A. Dee	103	97	1	1914	Red Bank, N. Y.	Do.
162033	Barge	Patuxent	154	109	2	1903	Baltimore, Md.	Baltimore, Md.
162361	do.	Patuxent	231	231	1	1905	Cramer Hill, N. J.	Philadelphia, Pa.
165002	Scow	Paugene	80	80	1	1912	Green Bay, Wis.	Milwaukee, Wis.
54581	Canal boat	Pauline	119	113	1	1899	Whitehall, N. Y.	New York, N. Y.
163690	Barge	Paul R.	397	397	1	1908	Kingston, N. Y.	Do.
164503	do.	PAULUS	121	121	1	1910	Wilmington, Del.	Philadelphia, Pa.
54595	do.	Paw-Paw	311	260	2	1901	Baltimore, Md.	Baltimore, Md.
164955	Scow	Paxalot	8	8	1	1912	Manette, Wash.	Seattle, Wash.
54535	do.	Pearl	18	18	0	1875	Anacortes, Wash.	Ketchikan, Alaska.
166288	Dredge	Peconic	179	179	1	1915	Buffalo, N. Y.	Buffalo, N. Y.
166670	Canal boat	Peconic	137	137	1	1874	Brooklyn, N. Y.	New York, N. Y.
54582	Barge	Peerless	142	142	1	1893	Brooklyn, N. Y.	Do.
164271	do.	Pelly	55	55	0	1910	Seattle, Wash.	Eagle, Alaska.
164442	Scow	Pelik	26	26	0	1911	do.	Seattle, Wash.
167690	do.	Peme	32	32	1	1919	Buffalo, N. Y.	Buffalo, N. Y.
163162	Barge	Ponates	487	487	1	1907	Brooklyn, N. Y.	New York, N. Y.
162269	do.	Penn	476	476	0	1905	Port Amboy, N. J.	Do.
54625	do.	Pennsylvania	333	333	1	1898	Elkton, Md.	Philadelphia, Pa.
165601	Scow	PENNSYLVANIA	532	532	2	1904	Buffalo, N. Y.	Buffalo, N. Y.
166250	Barge	Penobscot	490	490	2	1916	Cherry Lake City, Md.	Philadelphia, Pa.
165574	do.	Pensacola	466	466	1	1911	do.	Do.
165042	Scow	Pequaming	419	419	1	1912	Spring Bay, Wis.	Marquette, Mich.
46478	Barge	Perquimans	346	346	1	1915	Elkton, Md.	Philadelphia, Pa.
54619	do.	Perry	285	285	2	1897	Hoboken, N. J.	New York, N. Y.
162688	do.	Perserance	318	318	0	1905	Red Bank, N. Y.	Do.
167438	do.	Pershing	451	444	1	1918	Albany, N. Y.	Albany, N. Y.
167193	Scow	Peshigo	119	119	0	1916	St. Michael, Alaska	Marquette, Mich.
163954	Barge	Pete	100	100	1	1900	St. Michael, Alaska	St. Michael, Alaska.
54606	Scow	Peter	458	458	4	1902	Elkton, Wash.	Do.
54608	Barge	Peter	453	442	1	1902	Elkton, Md.	Do.
164254	do.	Peter Blow	7	7	1	1910	Knoxville, Tenn.	Pensacola, Fla.
162452	Canal boat	Peter Godon	101	96	1	1905	Champlain, N. Y.	Chattanooga, Tenn.
162559	do.	Peter Hiale	102	96	1	1900	Albany, N. Y.	Albany, N. Y.
167447	Barge	Peter Howard	490	481	1	1918	Waterplet, N. Y.	Do.
164374	do.	Peter Stolz	291	291	1	(f)	(f)	New York, N. Y.
54521	do.	Peter M. Jacobia	333	333	1	1905	South Rondout, N. Y.	Do.
163347	do.	Peters	299	286	1	1907	Gilbertsleeve, Conn.	Do.
165750	Scow	Petrol	13	13	0	1914	White Cove, Alaska	Ketchikan, Alaska.
162188	Canal boat	Phoebe Miner	101	98	1	1904	Stambridge, N. Y.	Rouses Point, N. Y.
162383	Barge	Phillip	397	379	0	1905	Gilbertsleeve, Conn.	New York, N. Y.
165870	do.	Phillip R.	305	305	1	1913	Kingston, N. Y.	Do.
54626	Canal boat	Phillip F. Dillon	137	137	1	1900	Whitehall, N. Y.	Albany, N. Y.
54605	do.	Phillip H. Cleary	103	98	1	1902	do.	Rouses Point, N. Y.
165865	Barge	Phillie	305	305	1	1915	Tottenville, N. Y.	New York, N. Y.
162082	do.	Phillip Feaney	341	341	0	1903	Rondout, N. Y.	Do.
165476	do.	Phoenix	293	293	1	1913	Brooklyn, N. Y.	Do.
167791	do.	PICTON	398	381	2	1870	Montreal, Canada	Do.
162852	do.	Picton Island No. 1	57	57	2	1906	Clayton, N. Y.	Cape Vincent, N. Y.
163897	do.	Picton Island No. 3	70	70	2	1909	do.	Do.
54618	do.	Piedmont	304	292	2	1901	Port Richmond, N. Y.	Baltimore, Md.
162770	do.	Pilgrim	148	141	1	1889	Houghton, Mich.	Duluth, Minn.

1 Formerly scow Chesley No. 2.
2 Formerly scow Queen City No. 7.
3 Formerly scow Chesley No. 4.
4 Formerly scow Chesley No. 6.
6 Formerly scow Henry.

6 Formerly barge We're Here.
7 Formerly barge Cramer Hill.
8 Formerly barge Jupiter.
9 Formerly barge Lillian R.
10 Formerly British st. s. Corsican.

† Unknown.
‡ Rebuilt, 1905.
§ Rebuilt, 1915.

UNRIGGED MERCHANT VESSELS OF THE UNITED STATES—Continued.

Official No.	Class.	Name of vessel.	Gross tonnage.	Net tonnage.	Creed.	When built.	Where built.	Home port (where permanent document issues).
30049	Barge	Pine Grove	256	243	1	1892	New Brunswick, N. J.	Philadelphia, Pa.
163096	do	Pinto	195	195	1	1908	Kingston, N. Y.	Newark, N. J.
167055	Scow	Pioneer	1,092	1,092	0	1917	Portland, Oreg.	Seattle, Wash.
162140	do	Pioneer, No. 1	290	290	1	1904	Seattle, Wash.	Do.
169270	do	Pioneer, No. 2	276	276	1	1907	Stellacoom, Wash.	Do.
163122	do	Pioneer, No. 3	277	277	1	1907	Port Orchard, Wash.	Do.
163563	do	Pioneer, No. 4	249	249	1	1908	Seattle, Wash.	Do.
163871	do	Pioneer, No. 5	273	273	1	1909	Stellacoom, Wash.	Do.
163523	do	Pioneer No. 6	347	347	0	1908	Seattle, Wash.	Do.
163724	do	Pioneer No. 7	438	438	0	1909	do	Do.
168171	do	Pioneer No. 8	455	455	0	1921	Houghton, Wash.	Do.
54523	do	Pittsburgh	282	246	2	1897	Baltimore, Md.	Baltimore, Md.
162676	Barge	PITTSBURGH	633	633	1	1903	Philadelphia, Pa.	Philadelphia, Pa.
165726	Scow	Pittsburgh	410	410	2	1914	Buffalo, N. Y.	Cleveland, Ohio.
102719	Barge	Pluta (tanker)	150	150	1	1894	Port Richmond, N. Y.	Port Arthur, Tex.
167303	do	Play House	436	436	3	1914	Washington, N. C.	Baltimore, Md.
160093	Scow	Pleasant Hours	6	6	1	1915	Alton, Ill.	St. Louis, Mo.
163884	Barge	Pleasure	54	54	2	1909	Maysville, N. C.	Beaufort, N. C.
163505	do	Plow Boy	130	130	1	1905	Perth Amboy, N. J.	New York, N. Y.
163806	Scow	Ply	24	24	0	1909	Port Townsend, Wash.	Seattle, Wash.
160191	Barge	Plymouth	474	444	3	1910	Elkton, Md.	New London, Conn.
167131	do	Plymouth	331	331	1	1904	South Beach, N. Y.	New York, N. Y.
164952	Dredge	PLOCANTICO	261	261	1	1900	Manoway, Wis.	New York, N. Y.
39799	Barge	Pocomoke	428	428	1	1903	Elkton, Md.	Buffalo, N. Y.
167819	do	Point Ferry	6	6	1	1920	Calhoon, Ark.	Philadelphia, Pa.
168077	do	Polk	330	330	1	1920	South Beach, N. Y.	Do.
164953	Dredge	Pontiac	221	221	1	1912	Buffalo, N. Y.	New York, N. Y.
165484	Scow	PONTOON	476	405	2	1913	Cleveland, Ohio.	Cleveland, Ohio.
54530	do	Porpoise	15	5	0	1897	Blaine, Wash.	Seattle, Wash.
165765	do	Porpoise	26	16	0	1914	Molre Sound, Alaska	Ketchikan, Alaska.
54596	do	Porter No. 1	2	22	0	1901	Anacortes, Wash.	Seattle, Wash.
54597	do	Porter No. 2	22	22	0	1901	do	Do.
54598	do	Porter No. 3	22	22	0	1901	do	Do.
54599	do	Porter No. 4	22	22	0	1901	do	Do.
163464	do	Porter No. 5	8	8	0	1900	do	Do.
163870	do	Porter No. 8	23	23	0	1909	do	Do.
164033	do	Porter No. 9	10	10	0	1910	do	Do.
164034	do	Porter No. 10	10	10	0	1910	do	Do.
164035	do	Porter No. 11	6	6	0	1910	do	Do.
164095	do	Porter No. 12	6	6	0	1910	do	Do.
164096	do	Porter No. 13	6	6	0	1910	do	Do.
164421	do	Porter No. 14	7	7	0	1911	do	Do.
164422	do	Porter No. 15	7	7	0	1911	do	Do.
164817	do	Porter No. 17	27	27	0	1912	do	Do.
164818	do	Porter No. 18	27	27	0	1912	do	Do.
165367	do	Porter No. 19	27	27	0	1913	do	Do.
165368	do	Porter No. 20	27	27	0	1913	do	Do.
165403	do	Porter No. 21	27	27	0	1913	do	Do.
165404	do	Porter No. 22	27	27	0	1913	do	Do.
165422	do	Porter No. 23	27	27	0	1913	do	Do.
166040	do	Porter No. 24	26	26	0	1915	do	Do.
166041	do	Porter No. 25	26	26	0	1915	do	Do.
54514	Barge	Portland	154	146	2	1896	Brooklyn, N. Y.	New York, N. Y.
164966	do	Portland	309	309	1	1912	Lockmoor, La.	Galveston, Tex.
166542	do	Portland	255	255	1	1916	Rondout, N. Y.	New York, N. Y.
162499	Scow	Porto Lapidum	722	722	2	1900	Sturgeon Bay, Wis.	Cleveland, Ohio.
54508	do	Port Chester	197	188	1	1892	Perth Amboy, N. J.	New York, N. Y.
164963	Barge	Port O'Connor	190	190	1	1912	Lockmoor, La.	Port Aransas, Tex.
166971	do	Port Orango	358	358	1	1917	Kingston, N. Y.	New York, N. Y.
163992	Scow	Port Orchard No. 2	22	22	0	1909	Port Orchard, Wash.	Seattle, Wash.
53279	Barge †	PORTSMOUTH	1,159	1,115	4	1893	Superior, Wis.	New York, N. Y.
34344	do	10 Potomac	369	369	1	1899	Elkton, Md.	Philadelphia, Pa.
54517	do	Pottsville	217	217	0	1891	Port Richmond, N. Y.	New York, N. Y.
165310	Scow	Powerful	162	162	6	1904	Duluth, Minn.	Duluth, Minn.
167237	Barge	Powhatan	5	5	1	1915	Powhatan, Ark.	St. Louis, Mo.
167975	Dredge	Powhatan	179	179	3	1910	Baldwinsville, N. Y.	Buffalo, N. Y.
168229	Barge	Powhatan Ferry	13	13	0	1921	Black Rock, Ark.	St. Louis, Mo.
164619	do	Prater	6	6	1	1910	Praters Ferry, Tenn.	Chattanooga, Tenn.
164912	do	Prescott	278	278	1	1912	Brooklyn, N. Y.	Newark, N. J.
166786	do	President	190	190	1	1917	Rondout, N. Y.	New York, N. Y.
163960	do	Praston	19	19	1	1908	Palacios, Tex.	Port Lavaca, Tex.
165078	do	Price	6	6	1	1903	Prices Ferry, Tenn.	Chattanooga, Tenn.
150205	do	Progress	844	844	4	1880	Milwaukee, Wis.	Buffalo, N. Y.
162702	do	Progress	120	97	1	1906	Brooklyn, N. Y.	New York, N. Y.
54579	do	PROTECTIVE POLICY	339	339	1	1896	Sault Ste. Marie, Mich.	Buffalo, N. Y.
53271	do †	PROVIDENCE	1,159	1,115	9	1891	West Superior, Wis.	New York, N. Y.

1 Formerly barge Alfred J. Murray.

2 Formerly scow C. C. Co. No. 8.

3 Formerly scow W. T. & B. Co. No. 58.

4 Formerly scow Martin Gravel Co. No. 1.

5 Formerly scow Patrick.

6 Formerly scow Independent Asphalt No. 1.

7 Formerly scow Independent Asphalt No. 3.

8 Formerly scow Marlon.

9 Formerly scow Richmond Beach Sand & Gravel Co. No. 2.

10 Formerly barge Glenwood.

11 Formerly barge 132.

12 Formerly barge Comet.

13 Formerly barge 117.

† Whaleback.

UNRIGGED MERCHANT VESSELS OF THE UNITED STATES—Continued.

Official No.	Class.	Name of vessel.	Gross tonnage.	Net tonnage.	Crew.	When built.	Where built.	Home port (where permanent document issues).
162179	Barge	Puget No. 9	30	30	0	1903	Seattle, Wash.	Port Townsend, Wash.
54627	do.	Puritan	191	191	1	1903	Brooklyn, N. Y.	New York, N. Y.
218387	do.	Pyramus (T)	2,384	2,193	14	1919	Morgan City, La.	Port Arthur, Tex.
165874	do.	PYRRHUS	283	275	1	1915	Wilmington, Del.	Philadelphia, Pa.
Q.								
166560	Barge	Quality	281	281	1	1916	Rondout, N. Y.	New York, N. Y.
56672	do.	Quantico	297	297	1	1893	Elkton, Md.	Philadelphia, Pa.
167785	do.	Quantilly	261	261	1	1919	Kingston, N. Y.	New York, N. Y.
167835	do.	Queen Ann.	471	471	1	1920	do.	Albany, N. Y.
55029	Scow	Queen City No. 3.	47	47	0	1899	Seattle, Wash.	Seattle, Wash.
164102	do.	Quilcene No. 1.	9	9	0	1910	Quilcene, Wash.	Port Townsend, Wash.
167095	Barge	Quincy Adams	446	446	0	1917	South Rondout, N. Y.	New York, N. Y.
166570	do.	Quogue	134	134	1	1889	Lockport, N. Y.	Do.
R.								
166813	Scow	R. B. S. & G. No. 4.	47	47	0	1912	Seattle, Wash.	Seattle, Wash.
163618	do.	R. C. Co. No. 1.	14	14	0	1908	Anacortes, Wash.	Do.
163619	do.	R. C. Co. No. 2.	14	14	0	1908	do.	Do.
163620	do.	R. C. Co. No. 3.	14	14	0	1908	do.	Do.
163621	do.	R. C. Co. No. 4.	14	14	0	1908	do.	Do.
168128	do.	R. C. & T. Co. No. 374	159	159	1	1920	Baltimore, Md.	Baltimore, Md.
168129	do.	R. C. & T. Co. No. 383	160	160	1	1920	do.	Do.
168130	do.	R. C. & T. Co. No. 386	158	158	1	1920	do.	Do.
168131	do.	R. C. & T. Co. No. 455	154	154	1	1920	do.	Do.
168132	do.	R. C. & T. Co. No. 456	155	155	1	1920	do.	Do.
166676	do.	R. F. No. 1.	10	10	0	1917	Anacortes, Wash.	Seattle, Wash.
166777	do.	R. F. No. 2.	10	10	0	1917	do.	Do.
164509	do.	R. F. No. 4.	10	10	0	1911	do.	Port Townsend, Wash.
164927	do.	R. F. No. 5.	27	27	0	1912	do.	Do.
164928	do.	R. F. No. 6.	27	27	0	1912	do.	Do.
166021	do.	R. F. 7.	19	19	0	1915	do.	Seattle, Wash.
166022	do.	R. F. 8.	19	19	0	1915	do.	Do.
166023	do.	R. F. 9.	19	19	0	1915	do.	Do.
166024	do.	R. F. 10.	19	19	0	1915	do.	Do.
166076	do.	R. F. 11.	19	19	0	1915	do.	Do.
166709	do.	R. F. 12.	201	201	2	1917	Buffalo, N. Y.	Buffalo, N. Y.
167109	Barge	R. Leubahn, Jr.	338	332	1	1917	Athens, N. Y.	Albany, N. Y.
163905	Canal boat	R. B. Burehard	138	132	1	1895	Tonawanda, N. Y.	Do.
166084	Barge	R. B. DuBols	311	311	1	1910	Rondout, N. Y.	New York, N. Y.
56861	do.	R. G. Co. No. 1.	188	170	5	1900	Kennebunk, Me.	Gloucester, Mass.
162714	Scow	R. H. Luokes No. 2.	108	108	1	1904	Sault Ste. Marie, Mich.	Duluth, Minn.
56670	Barge	R. H. Williams, Jr.	285	278	1	1900	Perth Amboy, N. J.	Newark, N. J.
56303	Scow	R. H. Young	23	23	0	1901	Seattle, Wash.	Seattle, Wash.
162778	Canal boat	R. J. Bigley	104	99	1	1906	Rondout, N. Y.	Albany, N. Y.
56704	Barge	R. J. Buchholz	308	308	0	1902	West New Brighton, N. Y.	New York, N. Y.
162864	Canal boat	R. L. Patrick	105	99	1	1906	Watervliet, N. Y.	Rouses Point, N. Y.
167768	Barge	R. T. Houk II.	49	49	1	1916	Leavenworth, Ind.	St. Louis, Mo.
164846	Canal boat	R. Mortimer Adams	116	111	1	1912	Whitehall, N. Y.	Albany, N. Y.
167483	Barge	Rady & Harry	429	422	1	1918	Kingston, N. Y.	Do.
167210	do.	Rainbow	574	574	1	1918	South Rondout, N. Y.	New York, N. Y.
167557	do.	Rainbow	506	506	1	1919	Astoria, N. Y.	Do.
166664	do.	Raleigh	785	740	3	1917	Wilmington, Del.	Philadelphia, Pa.
165640	do.	Ralphon	445	445	1	1914	Kingston, N. Y.	New York, N. Y.
56846	Canal boat	Rambler	107	99	1	1900	Watervliet, N. Y.	Rouses Point, N. Y.
166812	Barge	Ramsey	11	11	0	1917	Knoxville, Tenn.	Chattanooga, Tenn.
167227	do.	Ramsey Ferry	9	9	1	1917	Helena, Ark.	St. Louis, Mo.
164409	do.	Ranocas	455	455	1	1911	Elkton, Md.	Philadelphia, Pa.
56688	do.	Randolph	311	260	2	1901	Baltimore, Md.	Baltimore, Md.
46414	do.	Rappahannock	295	285	1	1890	Washington, N. C.	Philadelphia, Pa.
164820	do.	Raritan	477	477	1	1912	Elkton, Md.	Do.
162854	do.	Ravenna	311	260	2	1906	Baltimore, Md.	Baltimore, Md.
56594	do.	Ray	383	367	3	1899	New London, Conn.	New London, Conn.
166634	Scow	Ray	142	142	0	1917	Anacortes, Wash.	Seattle, Wash.
167586	Canal boat	Raymond D.	111	98	2	1919	Watervliet, N. Y.	New York, N. Y.
167491	Barge	Raymond Jordan	246	232	1	1919	Watervliet, N. Y.	Albany, N. Y.
162108	do.	Raymond G. Walter	278	276	1	1903	South Rondout, N. Y.	New York, N. Y.
162474	Scow	Raze No. 1.	44	44	0	1804	Tacoma, Wash.	Tacoma, Wash.
162475	do.	Raze No. 2.	44	44	0	1804	do.	Do.
162476	do.	Raze No. 3.	46	46	0	1804	do.	Do.
162477	do.	Raze No. 4.	45	45	0	1803	do.	Do.
164444	do.	Razle	15	15	0	1911	Ketchikan, Alaska	Seattle, Wash.
167120	Barge	Reading	177	177	1	1894	Camden, N. J.	Philadelphia, Pa.
167011	do.	Reardon Bros.	236	224	1	1917	Kingston, N. Y.	Albany, N. Y.
56698	do.	Rebecca T. McClain	307	307	2	1898	Elkton, Md.	Philadelphia, Pa.
162758	Scow	RECIPROCIITY	446	446	0	1897	Buffalo, N. Y.	Buffalo, N. Y.
56709	Barge	Red Ball	254	254	0	1903	Long Island City, N. Y.	New York, N. Y.
163181	Scow	Red Boy No. 2.	259	259	0	1907	Bellingham, Wash.	Port Townsend, Wash.

1 Formerly barge Cady Quality No. 1.

2 Formerly barge Reliance.

3 Formerly barge J. Hillis.

† Lost Feb. 19, 1921.

‡ Rebuilt, 1909.

§ Rebuilt, 1907.

UNRIGGED MERCHANT VESSELS OF THE UNITED STATES—Continued.

Official No.	Class.	Name of vessel.	Gross tonnage.	Net tonnage.	Crew.	When built.	Where built.	Home port (where permanent document issues).
167302	Barge	Red Cross	425	425	0	1918	Kingston, N. Y.	New York, N. Y.
167299	do.	Red Devil	462	462	0	1918	do.	Do.
165485	do.	Red Eagle	448	448	1	1913	do.	Do.
167048	do.	Red Feather	471	471	0	1917	do.	Do.
162061	do.	Red Fox	385	367	1	1903	Gildersleeve, Conn.	Do.
167847	do.	Red Giant	676	676	1	1920	Kingston, N. Y.	Do.
167332	do.	Red Hawk	501	501	1	1918	Rondout, N. Y.	Do.
167436	do.	Red Indian	454	454	1	1918	Kingston, N. Y.	Do.
167736	do.	Red Lion	495	495	1	1919	do.	Do.
167246	do.	Red Ribbon	448	448	0	1918	do.	Do.
166962	do.	Red Rose	455	455	0	1917	do.	Do.
56617	do.	Red Star	229	229	1	1893	Rondout, N. Y.	Do.
59605	do.	Red Star T. & T. Co. No. 21	271	271	0	1903	Brooklyn, N. Y.	Do.
163483	do.	Red Star T. & T. Co. No. 25	301	301	1	1908	Tottenville, N. Y.	Do.
163484	do.	Red Star T. & T. Co. No. 26	300	300	1	1908	do.	Do.
163638	do.	Red Star T. & T. Co. No. 27	282	282	0	1908	do.	Do.
163639	do.	Red Star T. & T. Co. No. 28	282	282	0	1908	do.	Do.
165237	do.	Red Star T. & T. Co. No. 29	333	333	1	1913	Kingston, N. Y.	Do.
165105	do.	Red Star T. & T. Co. No. 30	351	351	1	1912	West New Brighton, N. Y.	Do.
163624	Scow	Red Star T. & T. Co. No. 31	223	223	0	1908	Perth Amboy, N. J.	Do.
162113	Barge	Red Star T. & T. Line No. 16	229	229	0	1903	Rondout, N. Y.	Do.
162114	do.	Red Star T. & T. Line No. 17	224	224	0	1903	do.	Do.
162116	do.	Red Star T. & T. Line No. 18	214	214	1	1903	do.	Do.
162170	do.	Red Star T. & T. Line No. 19	271	271	0	1904	Tottenville, N. Y.	Do.
162278	do.	Red Star T. & T. Line No. 20	287	287	1	1904	do.	Do.
162472	do.	Red Tiger	487	487	0	1905	Port Richmond, N. Y.	Do.
163508	Scow	Red Wing	24	17	1	1908	Pittston, Me.	Boothbay, Me.
166707	Barge	Reeds Ferry	9	9	1	1917	Casa, Ark.	St. Louis, Mo.
163831	do.	Reed & Farrar	203	203	1	1908	New Haven, Conn.	Bridgeport, Conn.
164521	do.	Refrigerator No. 1	349	349	2	1911	Port Richmond, N. Y.	Baltimore, Md.
164522	do.	Refrigerator No. 2	357	357	2	1911	do.	Do.
165691	do.	Regal	209	209	1	1913	Kingston, N. Y.	New York, N. Y.
166702	do.	Regina Scully	474	474	1	1917	Rondout, N. Y.	Do.
56675	Scow	Reld	7	0	1900	Anacostia, Wash.	Port Townsend, Wash.	Do.
166345	Barge	Reliable	16	16	2	1916	Ferre Haute, Ind.	Evansville, Ind.
56711	do.	Reliance	353	353	1	1903	Perth Amboy, N. J.	New York, N. Y.
163349	do.	RELIANCE	1,738	1,612	0	1907	Buffalo, N. Y.	Duluth, Minn.
56685	Scow	Reno	16	16	0	1901	Ballard, Wash.	Ketchikan, Alaska.
166364	Barge	Reno	361	361	0	1908	Brooklyn, N. Y.	New York, N. Y.
166565	do.	Reno	236	236	1	1916	Rondout, N. Y.	Do.
56679	do.	Report	161	161	1	1901	Brooklyn, N. Y.	Do.
56611	Scow	Republic	181	172	3	1894	Perth Amboy, N. J.	Do.
166771	do.	Republic No. 1	116	116	0	1917	Seattle, Wash.	Seattle, Wash.
162272	Barge	RESCUE	894	790	4	1904	Lorain, Ohio	Duluth, Minn.
110747	do.	Resolute	82	82	0	1887	Mill No. 4, Oreg.	Seattle, Wash.
168030	do.	Resolute	296	296	0	1920	Rondout, N. Y.	New York, N. Y.
163289	do.	Resolution	467	467	1	1907	Kingston, N. Y.	Do.
164205	Scow	Rest	14	14	0	1910	Allyn, Wash.	Tacoma, Wash.
163281	Barge	Restless	392	392	1	1906	Kingston, N. Y.	New York, N. Y.
56610	do.	Reverle	74	74	2	1893	Alexandria Bay, N. Y.	Cape Vincent, N. Y.
162458	Scow	Rex	32	32	0	1905	Loring, Alaska	Ketchikan, Alaska.
165345	do.	Rex	6	6	0	1913	Olalla, Wash.	Seattle, Wash.
165370	Barge	Richard	460	436	1	1913	Brooklyn, N. Y.	New York, N. Y.
168141	do.	Richards No. 1	29	29	0	1920	Port Neches, Tex.	Port Arthur, Tex.
165654	Dredge	RICHARD B. MELLON	618	618	8	1914	Manitowoc, Wis.	Ogdensburg, N. Y.
166964	Barge	Richard H. Diggs	554	554	4	1917	Baltimore, Md.	Wilmington, Del.
167017	do.	Richard J. Foster	418	418	1	1917	Kingston, N. Y.	New York, N. Y.
167450	do.	Richmond	238	238	0	1899	South Rondout, N. Y.	Wilmington, Del.
163887	Scow	Richmond Beach Sand and Gravel Co. No. 3	9	9	0	1909	Seattle, Wash.	Port Townsend, Wash.
163219	Barge	Richmond Cedar Works No. 1	223	209	1	1896	Elkton, Md.	Richmond, Va.
163220	do.	Richmond Cedar Works No. 2	450	434	3	1901	Pocomoke City, Md.	Do.
162220	do.	Richmond Cedar Works No. 3	233	231	2	1904	do.	Do.
164651	do.	RIO TINTO	419	419	1	1911	Philadelphia, Pa.	Philadelphia, Pa.
56687	do.	Rising Star	218	218	1	1901	Rondout, N. Y.	New York, N. Y.
165099	do.	Rita Dempsey	457	426	1	1912	Gildersleeve, Conn.	Philadelphia, Pa.
165681	do.	Rita Howard	616	616	1	1914	Kingston, N. Y.	New York, N. Y.
166912	do.	RIVER ROUGE	52	52	0	1916	Ecorse, Mich.	Detroit, Mich.
56668	do.	Riverview	152	102	2	1900	Baltimore, Md.	Baltimore, Md.
164231	do.	Riverview	8	8	1	1919	Rhode River, Md.	Annapolis, Md.
166535	House boat	Riverview	39	39	0	1916	Bowling Green, Ky.	Louisville, Ky.
165011	Barge	Riverview II	8	8	1	1912	Tailorsville, Md.	Annapolis, Md.
56710	do.	Roam	134	127	2	1902	Tunk, N. C.	Richmond, Va.
56700	do.	Roanoke	388	388	1	1901	Elkton, Md.	Philadelphia, Pa.
209219	do.	Robbins No. 2	8	8	1	1911	Fishers Landing, N. Y.	Cape Vincent, N. Y.
56560	do.	Robert	97	97	2	1885	Brooklyn, N. Y.	New York, N. Y.
165739	do.	Robert	258	258	1	1914	Lockmoor, La.	Galveston, Tex.
166357	do.	Robert	316	310	0	1916	Gildersleeve, Conn.	Hartford, Conn.
162392	do.	Robert Orler	403	403	1	1905	Elkton, Md.	Philadelphia, Pa.
167644	do.	Robert Hughes	472	472	1	1919	Kingston, N. Y.	Albany, N. Y.

¹ Formerly barge Elheurah.
² Formerly barge T. J. Leavy.

³ Formerly scow Mildred.
⁴ Formerly barge Frank A. Lawrence.

⁵ Formerly scow Justin F. Manning.

UNRIGGED MERCHANT VESSELS OF THE UNITED STATES—Continued.

Official No.	Class.	Name of vessel.	Gross tonnage.	Net tonnage.	Crew.	When built.	Where built.	Home port (where permanent document issues).
163480	Barge	Robert J.	244	244	1	1908	Gildersleeve, Conn.	New York, N. Y.
163584	do.	Robert D., Jr.	447	447	1	1916	Rondout, N. Y.	Albany, N. Y.
110755	do.	Robert McCoy	107	102	1	1887	Tuokerton, Pa.	Elizabeth City, N. C.
164112	do.	Robert R.	305	305	1	1915	Rondout, N. Y.	New York, N. Y.
163310	Canal boat	Robert B. Weightman	108	100	1	1916	Waterford, N. Y.	Albany, N. Y.
56573	do.	Robert C. Nowcomb	99	94	1	1887	Whitehall, N. Y.	Rouses Point, N. Y.
167014	Barge	Robert C. Smith	491	491	0	1917	Kingston, N. Y.	New York, N. Y.
164903	do.	Robert E. Van Wickle	591	591	1	1912	South Rondout, N. Y.	Do.
56624	Canal boat	Robert F. Grant	103	97	1	1895	Champlain, N. Y.	Albany, N. Y.
163032	Barge	Robert J. Dwyer	369	369	0	1905	Sloightsburg, N. Y.	New York, N. Y.
163083	do.	Robert J. Keimelly	427	427	0	1908	Kingston, N. Y.	Do.
167448	do.	Robert J. Peoples	190	190	0	1904	Wilmington, Del.	Philadelphia, Pa.
56652	do.	Robt. M. Kling	235	235	1	1899	Brooklyn, N. Y.	New York, N. Y.
165559	do.	Robert M. Woodburn	451	451	1	1913	South Rondout, N. Y.	Newark, N. J.
165210	do.	Robert S. Sinclair	205	201	1	1912	Rondout, N. Y.	Albany, N. Y.
56633	Scow	Roche Harbor A.	93	93	0	1896	Seattle, Wash.	Port Townsend, Wash.
56634	do.	Roche Harbor B.	93	93	0	1896	Roche Harbor, Wash.	Do.
56635	do.	Roche Harbor C.	85	85	0	1897	Seattle, Wash.	Do.
56637	do.	Roche Harbor E.	108	108	0	1897	do.	Do.
163332	do.	Roche Harbor F.	30	30	0	1907	Roche Harbor, Wash.	Do.
164616	Barge	Rockaway	388	358	1	1911	Rockaway Beach, N. Y.	New York, N. Y.
166759	do.	Rockledge	297	297	1	1916	Tottenville, N. Y.	Do.
164909	do.	Rock Port	190	190	1	1912	Lockport, La.	Port Aransas, Tex.
56663	do.	Rockwood	152	102	2	1900	Baltimore, Md.	Baltimore, Md.
50956	Scow	Rodgers No. 1	64	64	0	1900	Anacortes, Wash.	Seattle, Wash.
164370	Barge	Rome	172	172	1	1900	Kingston, N. Y.	New York, N. Y.
56669	do.	Romney	152	102	2	1900	Baltimore, Md.	Baltimore, Md.
56642	do.	Ronald J. Brown	236	236	1	1900	Kingston, N. Y.	New York, N. Y.
56665	Scow	Roosevelt	22	22	1	1900	Anacortes, Wash.	Seattle, Wash.
162666	Barge	Rose	282	282	1	1905	Brooklyn, N. Y.	New York, N. Y.
167462	do.	Rose	211	241	0	1914	Wilmington, N. C.	Wilmington, Del.
163784	Scow	Rose No. 3	15	15	0	1912	Eagle Harbor, Wash.	St. Paul, Minn.
164764	do.	Rose No. 4	91	91	0	1912	Woods, Wash.	Seattle, Wash.
165429	do.	Rose No. 5	15	15	0	1912	Eagle Harbor, Wash.	Do.
165445	do.	Rose No. 6	11	11	0	1913	do.	Do.
166071	do.	Rose No. 7	16	16	0	1915	do.	Do.
166072	do.	Rose No. 8	16	16	0	1915	do.	Do.
166101	do.	Rose No. 9	15	15	0	1915	do.	Do.
166838	do.	Rose No. 10	33	33	0	1917	Winslow, Wash.	Do.
166906	do.	Rose No. 11	30	30	0	1917	do.	Do.
162089	Barge	Rosebank	144	139	2	1903	Mariners Harbor, N. Y.	Baltimore, Md.
56659	do.	Rosedale	152	102	2	1900	Baltimore, Md.	Do.
168509	do.	Rose Cleary	541	541	1	1917	Kingston, N. Y.	New York, N. Y.
167996	do.	Rose Leary	247	247	1	1920	Cohoes, N. Y.	Albany, N. Y.
162622	do.	Rose Marie	382	382	1	1905	Rondout, N. Y.	New York, N. Y.
165503	Canal boat	Rose E. Hanley	107	100	1	1906	Whitehall, N. Y.	Do.
111074	Barge	Ross, L. Coe	173	165	0	1895	Kennebunk Port, Me.	Boston, Mass.
56660	do.	Rowena	152	102	2	1900	Baltimore, Md.	Baltimore, Md.
167360	do.	Roxana	13	13	1	1918	Mount Carmel, Ill.	St. Louis, Mo.
56681	do.	Roxbury	141	123	2	1901	Port Richmond, N. Y.	Baltimore, Md.
56586	do.	Roxy	355	355	1	1889	Rondout, N. Y.	New York, N. Y.
163943	Scow	Roy	23	23	0	1894	Detroit, Mich.	Detroit, Mich.
56625	Barge	Royal Blue	505	505	0	1897	South Rondout, N. Y.	New York, N. Y.
167258	Canal boat	Ruberta	97	92	1	1914	Waterford, N. Y.	Albany, N. Y.
166192	Barge	Ruby	96	96	0	1916	Wrangell, Alaska	Wrangell, Alaska
167118	do.	Ruby	10	10	1	1912	Mount Carmel, Ill.	Evansville, Ind.
168183	do.	Ruddells Ferry	10	10	1	1920	Ruddells, Ark.	St. Louis, Mo.
167107	do.	Ruggles	8	8	1	1910	Mount Carmel, Ill.	Do.
164583	do.	Ruggles	11	11	1	1911	Ruggles Ferry, Tenn.	Chattanooga, Tenn.
21231	do.	Rushlight	66	63	1	1863	Essex, Mass.	Portland, Me.
162592	do.	Russel	20	20	0	1895	Detroit, Mich.	Detroit, Mich.
163277	do.	Russell	145	145	2	1907	Brooklyn, N. Y.	New York, N. Y.
167219	do.	Russell Ferry	8	8	1	1916	Rosie, Ark.	St. Louis, Mo.
167049	do.	Russell S. Pauquette	236	222	1	1917	Whitohall, N. Y.	Albany, N. Y.
166501	do.	Ruth	224	224	1	1916	Brooklyn, N. Y.	New York, N. Y.
166630	do.	Ruth	300	300	1	1899	do.	Do.
167995	do.	Ruth	10	10	1	1920	Cape Girardeau, Mo.	St. Louis, Mo.
164585	Scow	Ruth M.	14	8	1	1911	Bath, Me.	Bath, Me.
S.								
168139	Barge	S. 1.	29	29	0	1918	Orange, Tex.	Port Arthur, Tex.
168140	do.	S. 2.	31	31	0	1918	do.	Do.
58122	Scow	S. B. No. 1	61	61	0	1901	Seattle, Wash.	Port Townsend, Wash.
163278	do.	S. B. & L. Co. No. 1	50	50	0	1907	Ballard, Wash.	Seattle, Wash.
167177	do.	S. C. Co. No. 4	30	30	0	1917	Bellingham, Wash.	Astoria, Ore.
165889	Barge	S. A. Horgan	204	204	1	1913	Brooklyn, N. Y.	New York, N. Y.
3387	do.	S. A. Souder	277	277	1	1887	Camden, N. J.	Norfolk, Va.
165452	do.	S. B. Thorne	447	447	1	1913	Brooklyn, N. Y.	New York, N. Y.
117033	do.	S. D. WARRINER	2,279	2,125	10	1901	West Bay City, Mich.	Do.
56697	do.	S. E. Vincent	290	270	0	1902	Gildersleeve, Conn.	Do.

1 Formerly schooner-barge Bertie and Maud.

2 Formerly barge Imperator.

3 Formerly barge Ruth.

UNRIGGED MERCHANT VESSELS OF THE UNITED STATES—Continued.

Official No.	Class.	Name of vessel.	Gross tonnage.	Net tonnage.	Crew.	When built.	Where built.	Home port (where permanent document issues).
165747	Barge	S. H. Bassett	205	201	1	1912	Rondout, N. Y.	Albany, N. Y.
166362	Canal boat	S. H. Morey	103	93	1	1891	Tonawanda, N. Y.	Rouses Point, N. Y.
57958	Barge	S. F. S.	206	206	2	1898	Brooklyn, N. Y.	New York, N. Y.
165627	do.	S. N. 100	343	343	0	1914	Lockmoor, La.	Houston, Tex.
167776	do.	S. N. 102	588	588	2	1919	Westlake, La.	New York, N. Y.
167977	do.	S. N. 104	545	545	3	1920	Kearny, N. J.	Newark, N. J.
167998	do.	S. N. 105	545	545	3	1920	do.	Do.
168053	do.	S. N. 106	545	545	3	1920	do.	Do.
164329	Scow	S. J. No. 1.	35	35	0	1909	Aberdeen, Wash.	Seattle, Wash.
166424	Barge	S. C. Co. No. 1.	46	46	0	1916	Los Angeles, Cal.	Los Angeles, Cal.
166678	Scow	S. C. Co. No. 3.	43	43	2	1917	Bellingham, Wash.	Astoria, Oreg.
167817	do.	S. C. Co. No. 5.	30	30	0	1920	do.	Do.
163440	Barge	S. O. Co. No. 1.	548	548	2	1906	Philadelphia, Pa.	Baltimore, Md.
57997	do.	S. O. Co. No. 2.	407	407	4	1898	Elizabeth, N. J.	Do.
162345	do.	S. O. Co. No. 3.	609	604	3	1904	Quincy, Mass.	Do.
164838	Scow	S. O. Co. No. 3.	316	346	0	1912	Seattle, Wash.	Seattle, Wash.
165092	do.	S. O. Co. No. 4 (T).	580	580	5	1912	Philadelphia, Pa.	Do.
168190	Barge	S. O. Co. No. 5 (T).	952	930	5	1921	Baltimore, Md.	Baltimore, Md.
165828	do.	S. O. Co. No. 7.	434	416	3	1913	Alameda, Cal.	San Francisco, Cal.
163875	do.	S. H. F. No. 1.	59	59	0	1908	Seattle, Wash.	Port Townsend, Wash.
165568	Scow	S. K. T. & Son No. 1.	18	18	0	1914	Olympia, Wash.	Tacoma, Wash.
166282	do.	S. P. No. 1.	23	23	0	1916	Seattle, Wash.	Ketchikan, Alaska.
166623	do.	S. P. No. 3.	32	32	1	1917	Anacortes, Wash.	Do.
167702	do.	S. S. No. 1.	61	61	0	1917	Cleveland, Ohio.	Tampa, Fla.
164391	do.	S. S. Co. No. 2.	26	26	0	1911	Seattle, Wash.	Juneau, Alaska.
164393	do.	S. S. Co. No. 3.	23	23	0	1911	do.	Seattle, Wash.
163809	do.	S. T. Co. No. 2.	24	24	0	1909	Richardson, Wash.	Do.
54607	Barge	S. T. Co. No. 5.	95	80	4	1902	Kennebunk, Me.	Belfast, Me.
168178	do.	S. T. Co. No. 7.	189	178	2	1921	Stockton Springs, Me.	Do.
168181	do.	S. T. Co. No. 8.	139	178	2	1921	do.	Do.
164326	do.	S. T. & B. Co. No. 1.	103	103	0	1906	Portland, Oreg.	Seattle, Wash.
164327	do.	S. T. & B. Co. No. 2.	71	71	0	1910	Hoquiam, Wash.	Do.
167964	do.	S. U. 138.	235	235	1	1918	Savannah, Ga.	Newark, N. J.
167965	do.	S. U. 151.	235	235	1	1918	do.	Do.
167968	do.	S. U. 522.	235	235	1	1918	do.	Do.
167969	do.	U. S. 523.	235	235	1	1918	do.	Do.
167966	do.	U. S. 525.	235	235	1	1918	do.	Do.
167967	do.	U. S. 530.	235	235	1	1918	do.	Do.
167970	do.	S. U. 532.	235	235	1	1918	do.	Do.
164048	do.	S. & C. No. 47.	264	264	1	1909	Kingston, N. Y.	New York, N. Y.
167474	Scow	S. & E. No. 1.	220	220	0	1919	Port Blakely, Wash.	Seattle, Wash.
167475	do.	S. & E. No. 2.	220	220	0	1919	do.	Do.
167640	do.	S. & E. No. 3.	25	25	0	1919	Seattle, Wash.	Do.
167641	do.	S. & E. No. 4.	19	19	0	1919	do.	Do.
167458	do.	S. & F. No. 3.	71	71	0	1918	do.	Do.
163088	Barge	S. & F. Co. No. 11.	155	155	3	1906	Perth Amboy, N. J.	Perth Amboy, N. J.
163089	do.	S. & F. Co. No. 12.	155	155	3	1906	do.	Do.
163090	do.	S. & F. Co. No. 14.	155	155	4	1906	do.	Do.
163091	do.	S. & F. Co. No. 15.	155	155	3	1907	do.	Do.
164019	Scow	S. & F. Co. No. 16.	164	164	4	1910	do.	Do.
164020	do.	S. & F. Co. No. 17.	164	164	4	1910	do.	Do.
165275	do.	S. & F. Co. No. 18.	166	155	3	1913	do.	Do.
165326	do.	S. & F. Co. No. 19.	166	155	3	1913	do.	Do.
165402	do.	S. & F. Co. No. 20.	166	155	3	1913	do.	Do.
165471	do.	S. & F. Co. No. 21.	166	155	3	1913	do.	Do.
167400	do.	S. & N. No. 1.	57	57	0	1918	Seattle, Wash.	Seattle, Wash.
58102	do.	S. and S. No. 1.	160	160	0	1901	Tacoma, Wash.	Port Townsend, Wash.
58103	do.	S. and S. No. 3.	160	160	0	1901	do.	Do.
117069	Barge	S. W. Hollister	36	36	2	1888	Oshkosh, Wis.	Milwaukee, Wis.
164890	do.	Sabine (tanker).	560	548	4	1912	Westlake, La.	Port Arthur, Tex.
162972	do.	Sable	186	186	1	1906	St. Michael, Alaska.	St. Michael, Alaska.
163461	do.	Sacramento.	608	608	1	1908	Perth Amboy, N. J.	New York, N. Y.
42869	Canal boat	Sadie Selms.	116	111	0	1901	Whitehall, N. Y.	Do.
117107	Barge	Safety.	510	516	2	1902	Camden, N. J.	Wilmington, Del.
168175	do.	Sagamora.	535	535	1	1920	Kingston, N. Y.	Albany, N. Y.
116007	do.	Sag Harbor	520	474	0	1884	Newburgh, N. Y.	Port Arthur, Tex.
162112	do.	Saginaw	353	353	0	1903	Perth Amboy, N. J.	New York, N. Y.
167168	Scow	Saginaw	70	70	0	1918	Port Blakely, Wash.	Seattle, Wash.
167823	do.	Saginaw II.	92	92	1	1920	Seattle, Wash.	Do.
168800	Barge	Sailor Jack.	422	422	1	1917	Kingston, N. Y.	New York, N. Y.
167050	do.	Saint Alphonsus.	252	252	0	1912	Rondout, N. Y.	Do.
168760	do.	Saint Joseph.	305	305	1	1908	Eddyville, N. Y.	Do.
167203	Scow	Saint Louis.	299	299	15	1912	St. Louis, Mo.	St. Paul, Minn.
165900	Barge	St. Catherine.	466	466	1	1914	Kingston, N. Y.	New York, N. Y.
163083	do.	St. Cyr.	202	202	1	1907	Brooklyn, N. Y.	Do.
162062	do.	St. Joseph.	299	299	7	1903	Perth Amboy, N. J.	Do.
57949	do.	St. Louis.	322	311	2	1896	Baltimore, Md.	Baltimore, Md.
167628	do.	St. M.	8	8	1	1913	St. Marys, Mo.	St. Louis, Mo.

1 Formerly barge F26.

2 Formerly barge Margaret Dempsey.

3 Formerly S. O. Co. No. 52.

4 Formerly barge P. H. Co. No. 12.

5 Formerly barge S. & R. No. 47.

6 Formerly barge Harry Killar.

† Exempt Feb. 2, 1921.

‡ Steel.

§ Sold allen June 30, 1921.

UNRIGGED MERCHANT VESSELS OF THE UNITED STATES—Continued.

Official No.	Class.	Name of vessel.	Gross tonnage.	Net tonnage.	Crew.	When built.	Where built.	Home port (where permanent document issues).
116574	Barge	Sainte Marie	748	748	2	1893	Wyandotte, Mich	Marquette, Mich.
57985	do	St. Michael No. 3	228	228	1	1897	St. Michael, Alaska	St. Michael, Alaska.
57986	do	St. Michael No. 4	479	471	1	1898	do	Do.
57998	do	St. Michael No. 5	350	350	1	1898	do	Do.
58094	do	St. Michael No. 7	240	240	1	1899	do	Do.
58054	do	St. Michael No. 10	240	240	1	1898	do	Do.
163994	do	St. Paul	494	494	1	1909	do	Juneau, Alaska.
166469	Scow	St. Paul & Tacoma Lumber Co. No. 1	91	91	0	1892	Tacoma, Wash	Tacoma, Wash.
166470	do	St. Paul & Tacoma Lumber Co. No. 5	100	100	0	1898	Tacoma, Wash	Do.
166471	do	St. Paul & Tacoma Lumber Co. No. 8	151	151	0	1908	do	Do.
166472	do	St. Paul & Tacoma Lumber Co. No. 7	39	39	0	1895	do	Do.
166559	Barge	Salle	443	443	1	1916	South Rondout, N. Y.	New York, N. Y.
168211	do	Sally Scully	437	437	1	1920	Kingston, N. Y.	Albany, N. Y.
207531	do	Salmo	10	10	0	1910	Seattle, Wash	Cordova, Alaska.
58010	Scow	Salmon	8	8	0	1897	Blaine, Wash	Seattle, Wash.
164383	Barge	Salvor	180	136	3	1899	East Boston, Mass.	New London, Conn.
167906	Scow	Salvor II	53	53	1	1920	Miami, Fla.	Miami, Fla.
57978	do	Sam	21	21	0	1896	Anacortes, Wash	Port Townsend, Wash.
57980	do	Sampson	7	7	0	1896	do	Seattle, Wash.
167364	do	Samson	25	18	1	1918	Bath, Me.	Bath, Me.
167811	Barge	Samuel	415	415	1	1919	Kingston, N. Y.	New York, N. Y.
57901	do	Sam'l B. Baker, jr	182	173	1	1883	Portland, Conn.	Do.
167378	do	Sanders A. Wertheim	253	246	1	1918	Cohoes, N. Y.	Albany, N. Y.
165201	Scow	Sandlea	12	12	0	1913	Juneau, Alaska	Juneau, Alaska.
162026	Barge	Sand King	381	343	2	1903	Wilmington, Del.	Philadelphia, Pa.
163729	do	Sand Mountain	10	10	1	1908	McGuynns Landing, Ala.	Mobile, Ala.
166356	do	Sandusky	310	310	1	1916	Brooklyn, N. Y.	Baltimore, Md.
163292	do	Sanford	375	375	1	1907	Kingston, N. Y.	New York, N. Y.
167211	do	Sangamon	914	888	0	1918	Chesapeake City, Md.	Philadelphia, Pa.
164944	Scow	San Juan No. 1	26	26	0	1912	Friday Harbor, Wash	Seattle, Wash.
165961	do	San Juan No. 2	24	24	0	1915	do	Cordova, Alaska.
57951	Barge	San Francisco	132	93	2	1897	Baltimore, Md.	Baltimore, Md.
166062	Scow	Sanitary 2	25	25	0	1915	Anacortes, Wash	Seattle, Wash.
164014	Barge	SANTA MARIA II (tanker)	265	256	2	1909	Quincy, Mass.	New York, N. Y.
162135	do	Bantee	383	383	1	1903	Perth Amboy, N. J.	Do.
167012	do	Sara Lenahan	447	447	1	1917	Athens, N. Y.	Albany, N. Y.
163670	do	Sara A. Johnson	412	412	1	1908	Kingston, N. Y.	New York, N. Y.
166458	do	Sarah	360	360	1	1916	Norfolk, Va.	Do.
167408	do	Sarah	295	295	0	1899	Brooklyn, N. Y.	Do.
166938	do	Sarah K.	421	421	1	1916	South Rondout, N. Y.	Do.
167867	do	Sarah Cleary	425	425	1	1920	Kingston, N. Y.	Do.
58139	do	Sarah McWilliams	367	367	0	1902	do	Do.
163520	do	Sarah Redlean	374	374	1	1907	do	Do.
163868	do	Sarah Scully	448	427	1	1909	Gildersleeve, Conn.	Do.
165716	Canal boat	Sarah A. Tucker	103	97	1	1914	Rondout, N. Y.	Albany, N. Y.
164790	do	Sarah E. Northrop	135	135	1	1911	Kingston, N. Y.	New York, N. Y.
167526	Barge	Sarah E. Northrup	521	521	1	1919	do	Do.
58124	Canal boat	Sarah E. Thatcher	102	97	1	1902	Whitehall, N. Y.	Albany, N. Y.
165315	do	Sarah J. Jennings	122	115	1	1912	do	Do.
165104	do	Sarah T. Kenny	107	100	0	1912	Watervliet, N. Y.	New York, N. Y.
165331	Barge	Saranac	473	473	1	1913	Elkton, Md.	Philadelphia, Pa.
168053	do	Sarasota	219	219	1	1916	Tottenville, N. Y.	New York, N. Y.
168076	do	Saratoga	265	265	1	1920	Watervliet, N. Y.	Albany, N. Y.
51463	do	Sassafras	351	351	1	1896	Elkton, Md.	Philadelphia, Pa.
3207	do	Savannah	631	615	2	1882	Wilmington, Del.	Savannah, Ga.
162117	do	Savannah	383	383	0	1903	Perth Amboy, N. J.	New York, N. Y.
164821	do	Savannah	466	466	1	1912	Chesapeake City, Md.	Philadelphia, Pa.
70593	do	Saxon	70	70	1	1885	Northport, N. Y.	New York, N. Y.
163425	do	Schriever	505	505	1	1907	Perth Amboy, N. J.	Do.
58141	do	Schuykill	370	370	1	1899	Elkton, Md.	Philadelphia, Pa.
85404	do	Schuykill (tanker)	332	332	1	1875	Camden, N. J.	Port Arthur, Tex.
163906	do	Scott (tanker)	132	132	2	1904	Milford, Del.	Do.
164548	Canal boat	Scott	143	143	0	1907	Whitehall, N. Y.	New York, N. Y.
167673	Scow	Scow 22	477	477	0	1913	Orange, Tex.	Galveston, Tex.
164049	do	Scow No. 1	169	169	0	1894	Buffalo, N. Y.	Duluth, Minn.
164833	do	Scow No. 2	50	50	1	1907	Erie, Pa.	Do.
167279	do	Scow No. 2	148	148	1	1907	Sault Ste. Marie, Mich	Marquette, Mich.
163372	do	Scow No. 4	173	173	1	1907	Massena, N. Y.	Ogdensburg, N. Y.
163373	do	Scow No. 5	173	173	1	1907	do	Do.
163374	do	Scow No. 6	173	173	1	1907	do	Do.
163002	do	Scow No. 11	355	355	0	1899	Buffalo, N. Y.	Duluth, Minn.
163003	do	Scow No. 12	355	355	1	1899	do	Do.
163004	do	Scow No. 14	427	427	1	1902	Ferrysburg, Mich.	Do.
164439	do	Scow No. 37	457	451	2	1911	do	Do.
167659	Barge	Scully Boys	422	422	1	1918	Kingston, N. Y.	Perth Amboy, N. J.
167660	do	Scully Girls	422	422	1	1918	do	Do.
57995	Scow	Sea	39	39	0	1898	Falrhaven, Wash	Seattle, Wash.
164970	Barge	Sea Drift	190	190	1	1912	Lockmoor, La.	Port Aransas, Tex.
57959	do	Seal	289	289	1	1898	Dutch Harbor, Alaska	St. Michael, Alaska.
163321	do	Seal	5	5	1	1907	Seals Ferry, Tenn.	Chattanooga, Tenn.

1 Formerly barge Scully Boys.
 † Formerly barge Samuel.
 * Formerly barge Mary S. Brady.

‡ Formerly barge Baltimore.
 † Formerly schooner
 ‡ Formerly schooner b Valiant.

‡ Formerly st. p. General J. S. Schultze.
 † Rebuilt, 1908.

UNRIGGED MERCHANT VESSELS OF THE UNITED STATES—Continued.

Official No.	Class.	Name of vessel.	Gross tonnage.	Net tonnage.	Crew.	When built.	Where built.	Home port (where permanent document issues).
165354	Barge	Seaport	174	174	1	1913	Elizabethport, N. J.	New York, N. Y.
166295	do	Sea Products Co. No. 1	57	57	0	1912	Wilmington, Del.	Los Angeles, Cal.
166640	do	Searsport	346	346	0	1917	Tottenville, N. Y.	New York, N. Y.
116853	do	Seattle No. 1	446	446	0	1897	St. Michael, Alaska	St. Michael, Alaska.
57992	do	Seattle No. 4	600	600	1	1898	Dutch Harbor, Alaska	Do.
163961	Scow	Seattle Park Co. No. 1	20	20	0	1908	Seattle, Wash.	Port Townsend, Wash.
165069	Barge	Section	5	5	1	1911	Section, Ala.	Chatanooga, Tenn.
162305	do	Security	402	383	1	1904	Elkton, Md.	Wilmington, Del.
165992	do	Segregansett	340	340	1	1915	Providence, R. I.	Fall River, Mass.
58125	Scow	Sehoma No. 1	17	17	0	1902	Chuckanut, Wash.	Port Townsend, Wash.
58129	do	Sehoma No. 3	17	17	0	1902	do	Do.
164371	Barge	Selma	166	166	1	1907	Kingston, N. Y.	New York, N. Y.
57990	Canal boat	Senator Rice	157	156	1	1898	Watervliet, N. Y.	Do.
43061	Barge	Seneca	336	336	1	1894	Elkton, Md.	Philadelphia, Pa.
162140	do	Seneca	383	383	0	1903	Perth Amboy, N. J.	New York, N. Y.
162682	do	Seneca	146	146	1	1905	Port Richmond, N. Y.	Baltimore, Md.
166963	do	Seneca Lake	493	493	0	1917	South Rondout, N. Y.	New York, N. Y.
57872	do	September	156	151	2	1882	Madison, Conn.	Do.
166411	Scow	Service	55	55	1	1916	Buffalo, N. Y.	Buffalo, N. Y.
162581	Barge	Seanon No. 1	15	15	0	1901	Nome, Alaska	Nome, Alaska.
162582	do	Seanon No. 2	19	19	0	1899	St. Michael, Alaska	Do.
165707	Scow	Seanon No. 5	41	41	0	1900	do	Do.
165708	do	Seanon No. 7	32	32	0	1900	do	Do.
162588	Barge	Seanon No. 8	19	19	0	1899	San Francisco, Cal.	Do.
163138	do	Seanon No. 12	24	24	0	1906	Nome, Alaska	Do.
163140	do	Seanon No. 14	24	24	0	1906	do	Do.
165710	Scow	Seanon No. 16	40	40	0	1906	do	Do.
163211	Barge	Seanon No. 23	39	39	0	1907	Tacoma, Wash.	Do.
163212	do	Seanon No. 25	39	39	0	1907	Seattle, Wash.	Do.
163213	do	Seanon No. 27	39	39	0	1907	do	Do.
166052	Canal boat	Setauket	129	129	1	1894	Buffalo, N. Y.	New York, N. Y.
166533	Barge	Seven Brothers No. 6	211	211	1	1913	Rondout, N. Y.	Do.
165942	do	Seven Brothers No. 7	221	221	1	1910	do	Do.
164798	do	785	527	475	3	1912	Philadelphia, Pa.	Perth Amboy, N. J.
164800	do	787	527	475	3	1912	do	Do.
31494	do	790	363	351	2	1887	Perth Amboy, N. J.	Do.
162169	do	Severn	339	339	1	1897	Elkton, Md.	Philadelphia, Pa.
161115	Canal boat	Sewall Falcon	103	98	1	1901	Champlain, N. Y.	Rouses Point, N. Y.
163718	Barge	Seymour	313	313	1	1917	Brooklyn, N. Y.	Baltimore, Md.
163094	Scow	Shad	27	27	0	1907	Bellingham, Wash.	Port Townsend, Wash.
165235	Barge	Shady Side	405	405	0	1913	South Rondout, N. Y.	New York, N. Y.
162201	Scow	Shakan	61	61	0	1904	Seattle, Wash.	Seattle, Wash.
164572	do	Shakan No. 3	15	15	0	1911	Ketchikan, Alaska	Do.
164573	do	Shakan No. 4	15	15	0	1911	do	Do.
164746	do	Shakan No. 5	23	23	0	1912	Anacortes, Wash.	Do.
164747	do	Shakan No. 6	23	23	0	1912	do	Do.
58136	Barge	Shamrock	271	271	0	1899	Rondout, N. Y.	New York, N. Y.
164571	Scow	Shark	13	13	0	1911	Ketchikan, Alaska	Ketchikan, Alaska.
167002	Barge	Sharpshooter	525	525	0	1917	South Rondout, N. Y.	New York, N. Y.
165964	do	Shasta	243	243	1	1913	Brooklyn, N. Y.	Do.
167583	do	Shawnee	11	11	1	1918	Shawneetown, Ill.	St. Louis, Mo.
168038	do	SHAWNEE	123	123	0	1916	Ambridge, Pa.	Port Arthur, Tex.
165055	Scow	Shelton No. 1	50	50	0	1901	Shelton, Wash.	Tacoma, Wash.
34447	Barge	Shenandoah	330	330	1	1897	Elkton, Md.	Philadelphia, Pa.
166110	Canal boat	Shepard	106	99	1	1893	Durhamville, N. Y.	Albany, N. Y.
163493	Barge	Shindel	422	422	0	1908	Elkton, Md.	Philadelphia, Pa.
166163	do	Shirley	463	463	0	1915	Kingston, N. Y.	New York, N. Y.
167018	Scow	Shively	16	16	0	1912	Wilburton, Wash.	Seattle, Wash.
165680	do	Shop	97	97	0	1914	Olympia, Wash.	Tacoma, Wash.
167587	Barge	Shorty	15	15	1	1916	Newport, Ark.	St. Louis, Mo.
166403	do	Sibley Ferry	17	17	0	1916	Sibley, Mich.	Detroit, Mich.
167052	do	Sicily	306	306	0	1915	Astoria, Long Island, N. Y.	New York, N. Y.
165220	do	Silas	448	448	1	1913	Mariners Harbor, N. Y.	Do.
163649	do	Silent Friend	328	328	0	1906	Kingston, N. Y.	Do.
163473	do	Silver King	407	407	1	1907	South Rondout, N. Y.	Do.
163838	do	SILVERTHORNE	191	191	1	1905	Wilmington, Del.	Philadelphia, Pa.
162761	Canal boat	Slimeon Delorme	123	123	1	1905	Northumberland, N. Y.	Albany, N. Y.
59064	do	Simon F. O'Hollerain	141	141	1	1893	Tonawanda, N. Y.	Do.
164333	Barge	Singer	188	188	2	1907	West Haven, Conn.	New York, N. Y.
165346	do	SIXTY	433	433	1	1913	Camden, N. J.	Do.
165093	do	SIXTY ONE	427	427	3	1912	Ambridge, Pa.	Do.
165094	do	SIXTY-TWO	427	427	1	1912	do	Do.
165095	do	SIXTY-THREE	427	427	2	1912	do	Do.
165119	Scow	SIXTY FIVE	221	221	1	1910	Minneapolis, Minn.	Port Arthur, Tex.
165120	Barge	SIXTY SIX	221	221	2	1910	do	Do.
164574	Scow	Skate	13	13	0	1911	Ketchikan, Alaska	Ketchikan, Alaska.
167774	Barge	Skipper De Nyse	535	535	1	1919	Kingston, N. Y.	Albany, N. Y.
163110	Scow	Skipjack	27	27	0	1907	Bellingham, Wash.	Port Townsend, Wash.
164385	do	Skookum	32	32	0	1911	Bremerton, Wash.	Seattle, Wash.
166919	do	Skookum No. 1	73	73	0	1917	Bellingham, Wash.	Do.

1 Formerly barge J. H. Marvel.

2 Formerly barge Wm. A. Smoot.

3 Formerly canal boat W. E. Danforth.

4 Formerly barge Buckler.

5 Formerly barge Overbrook.

6 Formerly barge New York Dock Railway No. 28.

7 Formerly barge Charles C. Mollvaine.

† Rebuilt, 1909.

‡ Steel.

§ Rebuilt, 1908.

UNRIGGED MERCHANT VESSELS OF THE UNITED STATES—Continued.

Official No.	Class.	Name of vessel.	Gross tonnage.	Net tonnage.	Crew.	When built.	Where built.	Home port (where permanent document issues).
166620	Scow	Skookum No. 2	5	5	0	1917	Bellingham, Wash.	Seattle, Wash.
166621	do	Skookum No. 3	5	5	0	1917	do	Do.
163283	Barge	Skink	251	251	0	1900	Nome, Alaska	St. Michael, Alaska.
58117	do	Sty Blue	465	465	1	1901	Rondout, N. Y.	New York, N. Y.
163096	Scow	Smell	27	27	0	1907	Bellingham, Wash.	Port Townsend, Wash.
58068	do	Smelter	170	167	1	1900	Perth Amboy, N. J.	New York, N. Y.
168230	Barge	Smiley	7	7	1	1920	Helena, Ark.	St. Louis, Mo.
167206	do	Smith Ferry	7	7	1	1919	Swifton, Ark.	Do.
167612	do	Smith Ferry	5	5	1	1918	Garfield, Ark.	Do.
167592	do	Smith Ferry	8	8	1	1917	Mountain, Ark.	Do.
166010	Scow	Snapper	16	16	0	1917	Mesa, Sonora, Mex.	Ketchikan, Alaska.
57882	Barge	Snipe	239	227	3	1884	New London, Conn.	New London, Conn.
168078	do	Snicker Scully	583	583	1	1851	Kingston, N. Y.	Albany, N. Y.
163527	Scow	Snowball	11	11	0	1906	Ketchikan, Alaska	Ketchikan, Alaska.
164650	do	Snyder Bros. No. 1	81	81	0	1911	Tacoma, Wash.	Tacoma, Wash.
166059	do	Snyder	90	90	0	1917	Seattle, Wash.	Seattle, Wash.
162342	do	SOCONY 1 (tanker)	526	504	2	1904	Sparrows Point, Md.	New York, N. Y.
162343	do	SOCONY 2 (tanker)	526	504	2	1904	do	Do.
162366	do	SOCONY 4 (tanker)	509	504	2	1904	Quincy, Mass.	Do.
163338	do	SOCONY 7	374	374	3	1907	Camden, N. J.	Do.
163353	do	SOCONY 8	374	374	2	1907	do	Do.
163359	do	SOCONY 9	374	374	2	1907	do	Do.
163955	do	SOCONY 10 (tugger)	1,113	1,010	3	1909	do	Do.
163964	do	SOCONY 11 (tugger)	1,113	1,100	1	1909	do	Do.
163969	do	SOCONY 12 (tanker)	774	756	3	1909	Newport News, Va.	Do.
58113	do	SOCONY 48 (tanker)	513	506	2	1901	Port Richmond, N. Y.	Do.
58091	do	SOCONY 55	492	482	1	1900	do	Do.
167528	do	SOCONY 59	200	200	1	1916	Manitowoc, Wis.	Do.
167527	do	SOCONY 60	200	200	1	1916	do	Do.
162125	do	SOCONY 61	495	482	4	1903	Port Richmond, N. Y.	Do.
57996	do	SOCONY 72	407	407	2	1898	Elizabeth, N. J.	Do.
58093	do	SOCONY 75	490	481	1	1900	Port Richmond, N. Y.	Do.
116667	do	SOCONY 76 (tanker)	797	797	3	1895	West Superior, Wis.	Do.
57940	do	SOCONY 77	342	332	1	1895	Elizabeth, N. J.	Do.
30061	do	SOCONY 78	342	332	2	1895	do	Do.
164211	do	SOCONY 97	333	333	1	1910	Port Richmond, N. Y.	Do.
164242	do	SOCONY 98	333	333	1	1910	do	Do.
164243	do	SOCONY 99	333	333	1	1910	do	Do.
167852	do	SOCONY 100	402	402	1	1920	Mariners Harbor, N. Y.	Do.
167853	do	SOCONY 101	402	402	1	1920	do	Do.
167854	do	SOCONY 102	402	402	3	1920	do	Do.
167855	do	SOCONY 103	402	402	1	1920	do	Do.
167856	do	SOCONY 104	402	402	1	1920	do	Do.
167857	do	SOCONY 105	402	402	1	1920	do	Do.
167994	do	SOCONY 106 (T)	402	402	2	1920	do	Do.
168148	do	SOCONY 107	402	402	2	1921	do	Do.
168149	do	SOCONY 108	402	402	2	1921	do	Do.
168150	do	SOCONY 109	402	402	2	1921	do	Do.
168196	do	SOCONY 110	1,105	1,066	4	1921	do	Do.
168195	do	SOCONY 114	1,105	1,066	12	1921	do	Do.
168197	do	SOCONY 115	1,105	1,066	12	1921	do	Do.
167960	do	SOCONY 116	1,094	1,065	5	1920	Long Island City, N. Y.	Do.
167961	do	SOCONY 117	1,094	1,065	4	1920	do	Do.
167962	do	SOCONY 118	1,094	1,065	2	1920	do	Do.
167963	do	SOCONY 119	1,094	1,065	5	1920	do	Do.
164621	do	SOCONY 120 (tanker)	1,198	1,097	4	1911	Lorain, Ohio.	Do.
164639	do	SOCONY 121 (tanker)	1,201	1,101	4	1911	do	Do.
164642	do	SOCONY 122 (tanker)	1,201	1,101	4	1911	do	Do.
163097	Scow	Sole	27	27	0	1907	Bellingham, Wash.	Port Townsend, Wash.
162190	do	Solomon	27	27	0	1904	Seattle, Wash.	Nome, Alaska.
165034	Barge	Solway	5	5	1	1912	Solway, Tenn.	Chattanooga, Tenn.
162557	do	Someraset	151	194	1	1905	Baltimore, Md.	Baltimore, Md.
165151	do	Sonoma	239	219	1	1913	Brooklyn, N. Y.	New York, N. Y.
166604	Canal boat	Sophie Laviolette	132	121	1	1911	Buffalo, N. Y.	Do.

1 Formerly barge (a S. O. Co. No. 1.
b S. T. Co. No. 1.
2 Formerly barge (a S. O. Co. No. 2.
b S. T. Co. No. 2.
3 Formerly barge (a S. O. Co. No. 4.
b S. T. Co. No. 4.
4 Formerly barge (a S. O. Co. No. 7.
b S. T. Co. No. 7.
5 Formerly barge (a S. O. Co. No. 8.
b S. T. Co. No. 8.
6 Formerly barge (a S. O. Co. No. 9.
b S. T. Co. No. 9.
7 Formerly barge (a S. O. Co. No. 10.
b S. T. Co. No. 10.
8 Formerly barge (a S. O. Co. No. 11.
b S. T. Co. No. 11.

(a C. Standard Oil Co. La.-C.
b S. O. Co. of N. Y. No. No. 12.
9 Formerly barge (a S. T. Co. No. 12.
b S. O. Co. No. 48.
10 Formerly barge (a S. T. Co. No. 48.
b S. O. Co. No. 53.
11 Formerly barge (a S. O. Co. No. 53.
b S. T. Co. No. 55.
12 Formerly barge (a S. O. Co. No. 55.
b S. T. Co. No. 61.
13 Formerly barge (a S. O. Co. No. 61.
b S. T. Co. No. 72.
14 Formerly barge (a S. O. Co. No. 72.
b S. T. Co. No. 75.
15 Formerly barge (a S. O. Co. No. 75.
b S. T. Co. No. 76.
16 Formerly barge (a S. O. Co. No. 76.
b S. T. Co. No. 76.
17 Formerly barge (a S. O. Co. No. 76.
b S. T. Co. No. 77.

11 Formerly barge (a A. R. Co. No. 78.
b S. O. Co. No. 78.
c S. T. Co. No. 78.
18 Formerly barge (a S. O. Co. No. 97.
b S. T. Co. No. 97.
19 Formerly barge (a S. O. Co. No. 98.
b S. T. Co. No. 98.
20 Formerly barge (a S. O. Co. No. 99.
b S. T. Co. No. 99.
21 Formerly barge (a S. O. Co. No. 120.
b S. T. Co. No. 120.
22 Formerly barge (a S. O. Co. No. 121.
b S. T. Co. No. 121.
23 Formerly barge (a S. O. Co. No. 122.
b S. T. Co. No. 122.

UNRIGGED MERCHANT VESSELS OF THE UNITED STATES—Continued.

Official No.	Class.	Name of vessel.	Gross tonnage.	Net tonnage.	Crew.	When built.	Where built.	Home port (where permanent document issues).
165322	Scow	Sound Packet Lines No. 4	377	377	0	1913	Port Blakely, Wash.	Seattle, Wash.
57943	Barge	South	77	77	2	1891	Brooklyn, N. Y.	New York, N. Y.
57888	do	South America	357	331	3	1885	Havre de Grace, Md.	New London, Conn.
166784	Barge	Southern Cross	227	227	1	1917	Brooklyn, N. Y.	New York, N. Y.
166367	do	Southport	242	235	1	1916	Wilmington, Del.	Do.
167596	do	Spadra Ferry	8	8	1	1916	Sarantou, Ark.	St. Louis, Mo.
167772	Scow	Speedwell No. 2	60	60	0	1919	Lakeland, Wash.	Tacoma, Wash.
168050	Barge	Spence's Ferry	9	9	1	1919	Doddridge, Ark.	St. Louis, Mo.
167777	do	Spillway	354	354	1	1918	Kingston, N. Y.	Albany, N. Y.
163095	Scow	Sprat	27	27	0	1907	Bellingham, Wash.	Port Townsend, Wash.
57970	do	Spray	12	12	0	1898	Fairhaven, Wash.	Seattle, Wash.
167609	Barge	Spring Bank Ferry	10	10	1	1918	Doddridge, Ark.	St. Louis, Mo.
164860	do	Squawbetty	380	370	1	1912	Chelsea, Mass.	Fall River, Mass.
57922	do	Stag	140	134	2	1890	Brooklyn, N. Y.	New York, N. Y.
165579	Scow	Standard No. 1	226	226	0	1914	Seattle, Wash.	Seattle, Wash.
165653	do	Standard No. 2	93	93	0	1914	do	Do.
162070	Barge	Stapleton	147	130	2	1903	Port Richmond, N. Y.	Baltimore, Md.
164689	do	STAR (tanker)	211	211	2	1910	Ambridge, Pa.	Port Arthur, Tex.
167545	Scow	Starfish	52	52	0	1919	Bellingham, Wash.	Ketchikan, Alaska.
57963	do	Star No. 3	14	14	0	1897	Point Roberts, Wash.	Seattle, Wash.
58015	do	Star No. 6	24	24	0	1899	New Whatcom, Wash.	Port Townsend, Wash.
58016	do	Star No. 7	24	24	0	1899	do	Do.
58017	do	Star No. 8	24	24	0	1899	Anacortes, Wash.	Do.
58027	do	Star No. 9	24	24	0	1899	New Whatcom, Wash.	Do.
58020	do	Star No. 10	24	24	0	1899	do	Do.
58022	do	Star No. 12	24	24	0	1899	do	Do.
58023	do	Star No. 13	63	63	0	1899	do	Do.
58035	do	Star No. 14	24	24	0	1899	do	Do.
58036	do	Star No. 15	59	59	0	1899	do	Do.
58026	do	Star No. 16	24	24	0	1899	do	Do.
58028	do	Star No. 17	24	24	0	1899	do	Do.
58029	do	Star No. 18	24	24	0	1899	do	Do.
58030	do	Star No. 19	24	24	0	1899	do	Do.
58031	do	Star No. 20	24	24	0	1899	do	Do.
58032	do	Star No. 21	24	24	0	1899	do	Do.
58033	do	Star No. 22	24	24	0	1899	do	Do.
58034	do	Star No. 23	24	24	0	1899	do	Do.
58038	do	Star No. 24	24	24	0	1899	do	Do.
58039	do	Star No. 25	24	24	0	1899	do	Juneau, Alaska.
58040	do	Star No. 26	24	24	0	1899	do	Do.
58041	do	Star No. 27	24	24	0	1899	do	Do.
58042	do	Star No. 28	24	24	0	1899	do	Do.
58043	do	Star No. 29	24	24	0	1899	do	Do.
58044	do	Star No. 30	64	64	0	1899	do	Do.
58045	do	Star No. 31	24	24	0	1899	do	Do.
58046	do	Star No. 32	24	24	0	1899	do	Do.
58047	do	Star No. 33	13	13	0	1899	do	Do.
58072	do	Star No. 35	24	24	0	1900	do	Seattle, Wash.
58090	do	Star No. 36	24	24	0	1900	do	Port Townsend, Wash.
58081	do	Star No. 37	24	24	0	1900	do	Do.
58082	do	Star No. 38	24	24	0	1900	do	Do.
58083	do	Star No. 39	24	24	0	1900	do	Do.
58084	do	Star No. 40	24	24	0	1900	do	Do.
58085	do	Star No. 41	24	24	0	1900	do	Do.
58086	do	Star No. 42	24	24	0	1900	do	Do.
58087	do	Star No. 43	24	24	0	1900	do	Do.
58088	do	Star No. 44	24	24	0	1900	do	Do.
58089	do	Star No. 45	24	24	0	1900	do	Do.
163843	do	Star No. 46	26	26	0	1909	Bellingham, Wash.	Do.
163844	do	Star No. 47	26	26	0	1909	do	Do.
163845	do	Star No. 48	26	26	0	1909	do	Do.
163859	do	Star No. 49	26	26	0	1909	do	Do.
164751	do	Star No. 50	25	25	0	1912	Eliza Island, Wash.	Do.
164752	do	Star No. 51	25	25	0	1912	do	Do.
164771	do	Star No. 52	17	17	0	1912	do	Juneau, Alaska.
164772	do	Star No. 53	17	17	0	1912	do	Do.
165822	do	Star No. 54	24	24	0	1914	do	Seattle, Wash.
166046	do	Star No. 55	24	24	0	1915	Bellingham, Wash.	Do.
166047	do	Star No. 56	24	24	0	1915	do	Do.
166048	do	Star No. 57	24	24	0	1915	do	Do.
166049	do	Star No. 58	24	24	0	1915	do	Do.
166050	do	Star No. 59	24	24	0	1915	do	Do.
166051	do	Star No. 60	24	24	0	1915	do	Do.
166907	do	Star No. 61	27	27	0	1917	do	Do.
166908	do	Star No. 62	27	27	0	1917	do	Do.
166909	do	Star No. 63	27	27	0	1917	do	Do.
166910	do	Star No. 64	27	27	0	1917	do	Do.
166911	do	Star No. 65	27	27	0	1917	do	Do.
166994	do	Star No. 66	27	27	0	1917	do	Do.
166995	do	Star No. 67	27	27	0	1917	do	Do.
166996	do	Star No. 68	27	27	0	1917	do	Do.
867	Barge	Starina	308	308	6	1864	Brooklyn, N. Y.	New York, N. Y.

† Formerly st. p. Arizona.

† Rebuilt.

UNRIGGED MERCHANT VESSELS OF THE UNITED STATES—Continued.

Official No.	Class.	Name of vessel.	Gross tonnage.	Net tonnage.	Crew.	When built.	Where built.	Home port (where permanent document issues).
166174	Barge	State Line	15	15	1	1921	Mount Carmel, Ill.	St. Louis, Mo.
208472	Scow	State Line	17	17	1	1911	do.	Do.
58140	Barge	Staunton	146	128	2	1903	Port Richmond, N. Y.	Baltimore, Md.
163911	do	Staunton	429	429	1	1909	Elkton, Md.	Philadelphia, Pa.
58019	do	Stella	151	118	1	1899	Brooklyn, N. Y.	New York, N. Y.
166467	do	Stella	255	255	0	1913	Kingston, N. Y.	Do.
162766	do	Stella R.	319	319	1	1905	Rondout, N. Y.	Do.
163148	Canal boat	Stephen M. Devoe	105	99	1	1900	Northumberland, N. Y.	Albany, N. Y.
166672	Barge	Stephens Hill	11	11	1	1917	Oil Trough, Ark.	St. Louis, Mo.
163497	do	Sterling	638	638	0	1908	Seattle, Wash.	St. Michael, Alaska.
166392	do	Steve Scully	448	448	0	1916	South Rondout, N. Y.	New York, N. Y.
107670	do	Steve Scully	422	422	1	1918	Kingston, N. Y.	Perth Amboy, N. J.
57974	Scow	Stevenson No. 2	87	87	0	1898	Seattle, Wash.	Tacoma, Wash.
57993	do	Stevenson No. 3	78	78	0	1898	do	Do.
57989	do	Stevenson No. 4	64	64	0	1898	do	Do.
57987	do	Stevenson No. 6	60	60	0	1898	do	Do.
57988	do	Stevenson No. 7	42	42	0	1898	do	Do.
163687	Barge	Stewart	448	427	0	1908	Gildersleeve, Conn.	Port Townsend, Wash.
58076	Scow	Stimson No. 4	80	80	0	1900	Ballard, Wash.	Tacoma, Wash.
58077	do	Stimson No. 5	39	39	0	1900	do	New York, N. Y.
58101	do	Stimson No. 7	162	162	0	1901	do	Port Townsend, Wash.
58106	do	Stimson No. 8	153	153	0	1901	do	Seattle, Wash.
165839	do	Stimson No. 9	181	181	0	1915	do	Tacoma, Wash.
165881	do	Stimson No. 10	103	103	0	1915	do	Port Townsend, Wash.
166074	do	Stimson No. 11	163	163	0	1915	do	Seattle, Wash.
167858	do	Stimson No. 12	169	169	1	1920	do	Do.
167897	do	Stimson No. 14	169	169	0	1920	do	Do.
165411	Barge	Stockton	248	240	1	1913	Brooklyn, N. Y.	New York, N. Y.
166263	do	Stonecliff	754	754	0	1914	Hoboken, N. J.	Do.
162481	do	Stonega No. I.	430	430	2	1905	Elkton, Md.	Charleston, S. C.
62970	do	Stonega No. II.	397	387	2	1898	do	Do.
58128	do	Stranger	302	302	1	1900	Tottenville, N. Y.	New York, N. Y.
166353	Canal boat	Stuart H. Brown	141	141	0	1912	Schuylerville, N. Y.	Albany, N. Y.
163109	Scow	Sturgeon	27	27	0	1907	Bellingham, Wash.	Port Townsend, Wash.
163352	Barge	Success	288	288	1	1907	Brooklyn, N. Y.	New York, N. Y.
165349	Scow	Success	75	75	0	1915	San Diego, Cal.	San Diego, Cal.
166388	Barge	Success	412	412	1	1916	Pocomoke City, Md.	Philadelphia, Pa.
167335	Scow	Success	325	325	0	1918	Seattle, Wash.	Seattle, Wash.
213008	Barge	Success	12	8	1	1915	Manteo, N. C.	Manteo, N. C.
165028	do	Sudco	54	45	1	1912	Port Lavaca, Tex.	Port Lavaca, Tex.
163319	do	Sue	353	353	1	1913	Suffolk, Va.	New York, N. Y.
30225	do	Sumner Girl	72	72	2	1900	Rock Island, Ill.	Louisville, Ky.
164240	do	Summit Hill	739	641	3	1910	Noank, Conn.	New York, N. Y.
166070	do	Summitville	471	471	0	1915	Rondout, N. Y.	Do.
57879	Scow	Sun	153	153	1	1894	Brooklyn, N. Y.	Do.
164688	Barge	SUN	211	211	1	1910	Ambridge, Pa.	Port Arthur, Tex.
166103	House boat	Sundown	5	8	1	1914	Forked River, N. J.	Tuckerton, N. J.
57972	Scow	Sunflower	28	28	0	1897	Seattle, Wash.	Tacoma, Wash.
166030	Barge	Sunline	7	7	0	1914	Sunline, Tenn.	Chattanooga, Tenn.
166097	Scow	Sunny Point No. 2	10	10	0	1915	Sunny Point, Alaska.	Ketchikan, Alaska.
58099	Barge	Sunnyside	144	127	2	1901	Port Richmond, N. Y.	Baltimore, Md.
167343	do	Sunset	399	399	0	1916	South Rondout, N. Y.	New York, N. Y.
166474	do	Sunshine	333	333	1	1915	Perth Amboy, N. J.	Do.
166852	do	Superb	438	415	1	1917	Pocomoke City, Md.	Philadelphia, Pa.
58104	Scow	Superior	31	31	0	1894	West Superior, Wis.	Duluth, Minn.
58132	Barge	Superior	285	285	0	1902	St. Michael, Alaska	St. Michael, Alaska.
166455	do	Superior	412	412	1	1916	Pocomoke City, Md.	Philadelphia, Pa.
162324	do	Support	368	368	1	1904	Brooklyn, N. Y.	New York, N. Y.
163587	Scow	Surf	11	11	0	1908	Ketchikan, Alaska	Ketchikan, Alaska.
162733	Barge	Susan Clark	145	145	1	1888	South Rondout, N. Y.	New York, N. Y.
168213	do	Susie Scully	457	457	1	1920	Kingston, N. Y.	Albany, N. Y.
163772	Scow	Susitna No. 1	136	136	0	1909	Seattle, Wash.	St. Michael, Alaska.
163773	do	Susitna No. 2	44	44	0	1909	do	Do.
57746	Barge	Susquehanna	290	275	1	1874	New Baltimore, N. Y.	New York, N. Y.
163406	do	Susquehanna	391	391	1	1908	Elkton, Md.	Philadelphia, Pa.
165535	do	Suwannee	466	466	1	1913	Chesapeake City, Md.	Do.
166385	do	Swan	538	538	0	1916	Portland, Oreg.	Portland, Oreg.
166487	do	Swift	274	274	0	1901	Muskegon, Mich.	Detroit, Mich.
168058	do	Sylamore Ferry	10	10	1	1920	Sylamore, Ark.	St. Louis, Mo.
167924	Canal boat	Syracuse	127	113	1	1894	Buffalo, N. Y.	Buffalo, N. Y.
163601	Barge	Sylvania	317	317	1	1908	Perth Amboy, N. J.	New York, N. Y.
162164	do	Sylvester	382	365	0	1904	Gildersleeve, Conn.	Do.
166054	Canal boat	Syosset	125	125	1	1894	Tonawanda, N. Y.	Do.
T.								
59589	Barge	T. F. NEWMAN	855	749	4	1902	Port Huron, Mich.	Duluth, Minn.
163668	do	T. H. Mullin	13	13	2	1908	Decatur, Ala.	Mobile, Ala.
164261	do	T. H. Trahey	494	494	2	1910	St. Michael, Alaska	St. Michael, Alaska.

1 Formerly barge Dorothy.
 2 Formerly barge Adams.

3 Formerly barge O. D. No. 44.
 4 Formerly barge Acme.

5 Formerly canal boat A. B. West.
 † Concrete.

UNRIGGED MERCHANT VESSELS OF THE UNITED STATES—Continued.

Official No	Class.	Name of vessel.	Gross tonnage.	Net tonnage.	Crew.	When built.	Where built.	Home port (where permanent document issues).
167306	Scow	T. B. Co. No. 2	19	19	0	1918	Seattle, Wash.	Seattle, Wash.
167705	do	T. B. Co. No. 3	28	28	0	1919	do	Do.
164721	do	T. H. P. Co. No. 1	24	24	0	1912	Port Blakeley, Wash.	Juneau, Alaska.
164722	do	T. H. P. Co. No. 2	24	24	0	1912	do	Do.
166220	do	T. H. P. Co. No. 3	79	79	0	1916	do	Do.
167263	do	T. H. P. No. 4	28	28	0	1918	do	Do.
167254	do	T. H. P. No. 5	28	28	0	1918	do	Do.
165633	do	T. L. D. No. 1	195	195	1	1913	Sault Ste. Marie, Mich.	Marquette, Mich.
163672	do	T. M. Co. No. 3	64	64	0	1901	Tacoma, Wash.	Tacoma, Wash.
163678	do	T. M. Co. No. 4	65	65	0	1903	do	Do.
167533	do	T. P. Co. No. 1	26	26	0	1919	Bellingham, Wash.	Juneau, Alaska.
167534	do	T. P. Co. No. 2	26	26	0	1919	do	Do.
165126	do	T. P. Co. No. 15	23	23	0	1913	Port Townsend, Wash.	Do.
165139	do	T. P. Co. No. 16	8	8	0	1913	do	Do.
165140	do	T. P. Co. No. 17	5	5	0	1913	do	Do.
167235	do	T. R.	22	22	0	1918	Alexandria Bay, N. Y.	Ogdensburg, N. Y.
59371	Barge	T. S. Root	168	159	2	1871	New Baltimore, N. Y.	New Haven, Conn.
59483	do	T. S. S.	206	206	2	1898	Brooklyn, N. Y.	New York, N. Y.
34282	do	T. T. Quackenbush	125	125	2	1897	do	Do.
59542	Scow	T. T. & B. Co. No. 1	120	120	1	1900	Tacoma, Wash.	Tacoma, Wash.
59543	do	T. T. & B. Co. No. 2	26	26	1	1900	do	Do.
59584	do	T. T. & B. Co. No. 3	192	192	0	1902	do	Do.
162417	do	T. T. & B. Co. No. 4	150	150	0	1905	do	Do.
164782	do	T. T. & B. Co. No. 4	111	111	0	1912	Seattle, Wash.	Port Townsend, Wash.
39777	do	T. T. & B. Co. No. 5	129	129	0	1900	Tacoma, Wash.	Tacoma, Wash.
152684	do	T. T. & B. Co. No. 6	165	165	0	1905	do	Do.
163047	do	T. T. & B. Co. No. 7	29	29	1	1906	do	Do.
163792	do	T. T. & B. Co. No. 8	151	151	0	1909	do	Do.
163832	do	T. T. & B. Co. No. 9	180	180	0	1909	do	Do.
165325	do	T. & C. No. 2	351	351	2	1913	Ashtabula, Ohio	Buffalo, N. Y.
59489	Barge	Tacoma Mill Co. No. 1	140	140	0	1896	Tacoma, Wash.	Port Townsend, Wash.
59490	do	Tacoma Mill Co. No. 2	230	230	0	1898	do	Do.
164918	Scow	Tacoma No. 1	26	26	0	1912	do	Tacoma, Wash.
163590	do	Tacoma No. 2	125	125	0	1906	do	Do.
163591	do	Tacoma No. 3	53	53	0	1906	do	Do.
163592	do	Tacoma No. 4	53	53	0	1906	do	Do.
163630	do	Tacoma No. 5	63	63	0	1907	do	Do.
164919	do	Tacoma No. 6	37	37	0	1912	do	Do.
167765	Barge	Tague Bros	395	395	1	1919	Kingston, N. Y.	Albany, N. Y.
167992	do	Tague Siblings	457	457	1	1920	do	Do.
164398	Scow	Taku No. 1	22	22	0	1911	Port Blakely, Wash.	Juneau, Alaska.
167551	do	Taku No. 1	85	85	0	1919	do	Seattle, Wash.
164399	do	Taku No. 2	8	8	0	1911	do	Juneau, Alaska.
167614	do	Taku No. 3	31	31	0	1919	Taku Harbor, Alaska	Do.
167615	do	Taku No. 4	31	31	0	1919	do	Do.
167616	do	Taku No. 5	19	19	0	1919	do	Do.
167617	do	Taku No. 6	19	19	1	1919	do	Do.
167618	do	Taku No. 7	7	7	0	1919	do	Do.
167919	do	Taku No. 13	22	22	0	1920	do	Do.
145964	do	Talco	14	14	0	1903	Ballard, Wash.	Nome, Alaska.
168063	Barge	Tamaha Ferry	10	10	1	1919	Tamaha, Okla.	St. Louis, Mo.
162728	do	Tamarack	177	177	1	1906	Perth Amboy, N. J.	Perth Amboy, N. J.
162533	do	TAMESI	632	618	2	1913	Newport News, Va.	New York, N. Y.
163252	do	Tampa	176	176	1	1906	Brooklyn, N. Y.	Do.
165724	do	Tampa	473	473	2	1914	Elkton, Md.	Philadelphia, Pa.
59482	do	TANANA	383	355	6	1898	Elizabeth, N. J.	St. Michael, Alaska.
164446	Scow	Tangent	498	492	7	1911	Superior, Wis.	Duluth, Minn.
165397	Barge	Tango	231	231	0	1913	Lockmoor, La.	New York, N. Y.
168085	do	Taylor	525	525	1	1920	South Rondout, N. Y.	Do.
165748	Canal boat	Taylor and Lawrence	106	99	0	1894	Tonawanda, N. Y.	Rouses Point, N. Y.
165666	House boat	Teal	62	62	0	1914	Detroit, Mich.	Detroit, Mich.
167091	Barge	Tebo No. 2	120	120	1	1896	Anacortes, Wash.	New York, N. Y.
59503	do	Teddy	18	18	0	1896	do	Port Townsend, Wash.
59606	do	Teddy	267	267	0	1903	Stellacoom, Wash.	Do.
162683	Scow	Teddy	165	165	0	1905	Tacoma, Wash.	Tacoma, Wash.
163976	Barge	Teddy	427	427	1	1909	Lake Charles, La.	Pensacola, Fla.
166239	do	TELIQUA	11	11	0	1916	Knoxville, Tenn.	Chattanooga, Tenn.
166478	do	Temple	285	285	1	1916	Tottenville, N. Y.	New York, N. Y.
163449	Scow	Tenas	11	11	0	1908	Port Townsend, Wash.	Seattle, Wash.
167111	Barge	Tennessee	915	888	1	1918	Chesapeake City, Md.	Philadelphia, Pa.
163979	do	Tennessee Girl	427	427	0	1909	Lake Charles, La.	Galveston, Tex.
162055	Canal boat	Teresa	100	95	1	1891	Durhamville, N. Y.	New York, N. Y.
162895	do	Teresa M. Carey	106	99	1	1906	Whitehall, N. Y.	Albany, N. Y.
166489	Barge	Terrell	295	295	1	1916	Tottenville, N. Y.	New York, N. Y.
59467	Scow	Teutonic	253	253	1	1892	South Rondout, N. Y.	Do.
167733	do	TEXACO 155	398	393	1	1919	Bath, Me.	Port Arthur, Tex.
167767	Scow	TEXACO 156	398	393	1	1919	do	Do.
167768	do	TEXACO 157	398	393	1	1919	do	Do.

1 Formerly barge C. T. Snyder.

2 Formerly scow Griffin No. 1.

3 Formerly barge McAllister Bros. No. 80.

4 Formerly barge Ainsley.

† Steel.

UNRIGGED MERCHANT VESSELS OF THE UNITED STATES—Continued.

Official No.	Class.	Name of vessel.	Gross tonnage.	Net tonnage.	Crew.	When built.	Where built.	Home port (where permanent document issues).
167769	Scow	TEXACO 158	398	393	1	1919	Bath, Me	Port Arthur, Tex.
168087	Barge	TEXACO 171 (T)	657	634	5	1921	do	New York, N. Y.
168090	do	TEXACO 172 (T)	658	634	5	1921	do	Do.
168102	do	TEXACO 173 (T)	653	634	5	1921	do	Do.
166518	do	Texas	524	524	1	1910	Rondout, N. Y.	Do.
168086	Dredge	Texas	378	296	13	1912	Rome, N. Y.	Duluth, Minn.
166090	Barge	Thekla	290	290	1	1915	Westlake, La.	Port Arthur, Tex.
169127	Houso boat	The Kimbley	38	38	0	1916	Bowling Green, Ky	Louisville, Ky.
162918	Barge	The Limit	688	641	4	1906	Superior, Wis.	Duluth, Minn.
162580	Scow	Thebo	299	299	1	1905	Weare, Alaska	St. Michael, Alaska.
160173	Barge	Theodora	224	224	1	1916	Brooklyn, N. Y.	New York, N. Y.
167382	do	Theodore Miller, Jr.	236	222	1	1918	Cohoes, N. Y.	Oswego, N. Y.
160761	do	Theo. Talaksen	360	360	1	1913	Rockland Lake, N. Y.	New York, N. Y.
59455	Canal boat	Theo. G. Ward	100	95	1	1892	Moses Kill, N. Y.	Albany, N. Y.
167607	Barge	Theodore H. Rohde	544	510	4	1919	Baltimore, Md.	Wilmington, Del.
69583	Canal boat	Theresa Kinney	105	99	1	1902	Watervliet, N. Y.	Albany, N. Y.
165185	Barge	The Williams Line No. 20	209	209	1	1913	Brooklyn, N. Y.	New York, N. Y.
164187	Scow	34	220	220	1	1903	Buffalo, N. Y.	Duluth, Minn.
164188	do	36	352	352	1	1906	do	Do.
59580	do	Thistle	18	18	0	1901	Anacortes, Wash.	Seattle, Wash.
163055	do	Thlinkot	20	20	0	1907	Seattle, Wash.	Juneau, Alaska.
164389	do	Thlinklet	15	15	0	1911	Port Townsend, Wash.	Do.
59501	do	Thomas	15	15	0	1896	Anacortes, Wash.	Port Townsend, Wash.
213609	do	Thomas	9	9	0	1915	St. Michael, Alaska	Nome, Alaska.
166616	Barge	Thomas Cleary	561	561	0	1917	Brooklyn, N. Y.	New York, N. Y.
165499	Canal boat	Thomas Colombe	104	97	1	1913	Waterford, N. Y.	Albany, N. Y.
59591	Barge	Thomas Bulger	265	265	1	1900	Rondout, N. Y.	New York, N. Y.
162619	do	Thomas C. G. V	574	568	2	1905	Lake Charles, La.	Pensacola, Fla.
163179	do	Thomas Gage	193	193	1	1906	West Haven, Conn.	New York, N. Y.
164225	do	Thomas H. H. H.	277	277	1	1909	Kingston, N. Y.	Do.
164712	do	Thomas Kelly, sr.	409	409	1	1911	do	Do.
59573	do	Thomas McAndrew	295	295	0	1900	Rondout, N. Y.	Do.
59473	do	Thos. Mason	279	279	0	1893	Port Richmond, N. Y.	Do.
59469	do	Thomas Monk	261	261	1	1894	do	Do.
163875	do	Thomas Monk	335	335	1	1908	Kingston, N. Y.	Do.
162143	do	Thomas O'Brien	317	317	1	1903	Rondout, N. Y.	Do.
24989	do	Thomas O'Byrne	610	567	7	1872	Cleveland, Ohio	Cleveland, Ohio.
167320	do	Thomas R. Kelly	454	447	1	1918	Kingston, N. Y.	Albany, N. Y.
220752	do	Thomas Rolph	1,269	1,269	7	1920	Rolph, Cal.	San Francisco, Cal.
167266	do	Thomas Tomblin	422	418	0	1918	Kingston, N. Y.	New York, N. Y.
162039	Canal boat	Thos. A. McMillan	108	108	1	1902	Moses Kill, N. Y.	Albany, N. Y.
165036	Barge	Thos. A. O'Neill	205	205	1	1909	Rondout, N. Y.	Do.
163898	Canal boat	Thos. A. Thos.	126	115	1	1908	Watervliet, N. Y.	Do.
59600	Barge	Thos. E. Dwyer	224	224	0	1902	Kingston, N. Y.	New York, N. Y.
167893	do	Thos. E. Kelly	364	364	1	1920	Mariners Harbor, N. Y.	Do.
166508	do	Thos. E. Murphy	352	352	0	1916	Kingston, N. Y.	Do.
162768	Canal boat	Thomas J. Carbray	103	97	1	1906	Fort Ann, N. Y.	Albany, N. Y.
59592	Barge	Thomas J. Cleaver	385	385	1	1897	Elkton, Md.	Philadelphia, Pa.
164518	Canal boat	Thomas J. Deegan	135	128	1	1911	Whitehall, N. Y.	Albany, N. Y.
164649	do	Thomas J. McNally	106	99	1	1911	Rondout, N. Y.	Do.
164457	do	Thos. J. Smith	103	97	1	1911	Waterford, N. Y.	Do.
168193	do	Thomas L. Gordon	148	148	1	1906	Tonawanda, N. Y.	Do.
165338	do	Thomas L. Tucker, Jr.	118	110	1	1897	do	New York, N. Y.
167621	do	Thomas M. Finnlean	166	161	1	1919	Cohoes, N. Y.	Rouses Point, N. Y.
162187	Barge	Thomas M. Righter	371	349	1	1903	Rondout, N. Y.	New York, N. Y.
59450	Canal boat	Thomas P. Sloyan	97	92	1	1890	Whitehall, N. Y.	Albany, N. Y.
59477	Barge	Thomas P. Stran, jr.	226	217	2	1890	Bethel, Del.	Elizabeth City, N. C.
164005	do	Thos. S. Dwyer	397	397	0	1908	Sleightsburg, N. Y.	New York, N. Y.
166914	do	Thos. Edison Mulqueen	473	473	0	1917	Kingston, N. Y.	Do.
163483	Canal boat	Thompson Griffin	48	46	1	1910	Hudson Falls, N. Y.	Albany, N. Y.
166177	Scow	Thompson No. 1	18	18	1	1911	Marino City, Mich.	Port Huron, Mich.
164648	Canal boat	Thompson Smith	105	99	1	1911	Waterford, N. Y.	Albany, N. Y.
163950	Scow	Thor	44	44	0	1909	Utsaladdy, Wash.	Port Townsend, Wash.
59581	do	Thorn	18	18	0	1901	Anacortes, Wash.	Seattle, Wash.
167991	Barge	Three Sisters	535	535	1	1920	Kingston, N. Y.	Albany, N. Y.
167940	do	Three Sisters	535	535	1	1920	do	Do.
165160	do	Thurston County, W. No. 1	68	68	0	1921	Tacoma, Wash.	Tacoma, Wash.
168134	do	Tidemex No. 31	45	45	0	1913	Jacksonville, Fla.	New York, N. Y.
168135	do	Tidemex No. 32	45	45	0	1921	do	Do.
168136	do	Tidemex No. 33	45	45	0	1921	do	Do.
165984	do	TIGER	6	6	2	1909	Alton, Ill.	St. Louis, Mo.
166685	Dredge	TIGER	71	71	3	1915	Fort Wayne, Ind.	Detroit, Mich.
167345	Barge	Tim-Buc-Tu	496	496	1	1918	Kingston, N. Y.	Perth Amboy, N. J.
163105	do	Tip Top	410	410	0	1907	Perth Amboy, N. J.	New York, N. Y.
162261	Dredge	TIPPERARY BOY	379	291	1	1901	Wilmington, Del.	Buffalo, N. Y.
145678	Barge	TIVOLI	351	364	2	1894	Baltimore, Md.	Wilmington, N. C.
166032	Scow	Toad No. 1	5	5	0	1915	Anacortes, Wash.	Seattle, Wash.
168044	Barge	Toadsnick Ferry	9	9	1	1919	Bigelow, Ark.	St. Louis, Mo.
167731	do	Togo Ferry	6	6	1	1919	Earl, Ark.	Do.

1 Formerly canal boat Robert H. Cooke.

† Steel.

‡ Sold allen June 30, 1921.

UNRIGGED MERCHANT VESSELS OF THE UNITED STATES—Continued.

Official No.	Class.	Name of vessel.	Gross tonnage.	Net tonnage.	Crew.	When built.	Where built.	Home port (where permanent document issues).
166004	Barge	Togus	57	43	2	1915	Belfast, Me.	Rockland, Me.
166037	do.	Togus No. 2	47	32	2	1915	Castine, Me.	Do.
166614	do.	Tledo	305	305	1	1916	do.	Baltimore, Md.
59480	do.	Tom	231	231	0	1898	Ballard, Wash.	Port Townsend, Wash.
163186	Scow	Tom	87	87	0	1907	La Conner, Wash.	Do.
59575	do.	Tom No. 1	63	63	0	1901	New Whatcom, Wash.	Do.
166954	Barge	Tom Scully	422	418	1	1917	Rondout, N. Y.	New Haven, Conn.
168207	Canalboat	Tonawanda	160	160	1	1911	Tonawanda, N. Y.	Albany, N. Y.
167979	Barge	TOPILA	155	155	2	1920	Newburgh, N. Y.	New York, N. Y.
107348	do.	Tower	523	523	0	1918	South Rondout, N. Y.	Do.
166738	Scow	Townsend	11	11	2	1917	Agonac, Mich.	Port Huron, Mich.
167079	do.	Townsend No. 2	13	13	1	1912	Wyandotte, Mich.	Do.
51274	Barge	Totuskey	283	283	1	1894	Elkton, Md.	Philadelphia, Pa.
162175	Scow	Tracy	78	78	0	1904	Anderson Island, Wash.	Tacoma, Wash.
163740	do.	Tracer	125	125	0	1909	Gertrude, Wash.	Ketchikan, Alaska.
166538	do.	Trader	117	117	0	1916	Everett, Wash.	Do.
165177	do.	Trader No. 2	31	31	0	1913	Gertrude, Wash.	Seattle, Wash.
162720	Barge	Transfer	6	6	1	1906	McGregor, Iowa	Dubuque, Iowa.
166833	do.	Transfer	381	381	1	1908	Westlake, Ia.	Port Arthur, Tex.
167293	Scow	Transformer No. 1	43	43	1	1912	St. Louis, Mo.	St. Paul, Minn.
167934	Barge	TRANSMARINE No. 100	206	206	1	1920	Nowark, N. J.	New York, N. Y.
167935	do.	TRANSMARINE No. 101	206	206	1	1920	do.	Do.
167936	do.	TRANSMARINE No. 102	206	206	1	1920	do.	Do.
167937	do.	TRANSMARINE No. 103	206	206	1	1920	do.	Do.
167954	do.	TRANSMARINE No. 104	206	206	2	1920	do.	Do.
167955	do.	TRANSMARINE No. 105	206	206	2	1920	do.	Do.
167956	do.	TRANSMARINE No. 106	206	206	2	1920	do.	Do.
167957	do.	TRANSMARINE No. 107	206	206	2	1920	do.	Do.
163161	do.	TRANSMARINE No. 108	197	197	1	1921	do.	Do.
163162	do.	TRANSMARINE No. 109	197	197	1	1921	do.	Do.
163163	do.	TRANSMARINE No. 110	197	197	1	1921	do.	Do.
163164	do.	TRANSMARINE No. 111	197	197	1	1921	do.	Do.
163165	do.	TRANSMARINE No. 112	197	197	1	1921	do.	Do.
163166	do.	TRANSMARINE No. 113	197	197	1	1921	do.	Do.
163167	do.	TRANSMARINE No. 114	197	197	1	1921	do.	Do.
163168	do.	TRANSMARINE No. 115	197	197	1	1921	do.	Do.
163157	do.	TRANSMARINE No. 116	206	206	1	1921	do.	Do.
163158	do.	TRANSMARINE No. 117	206	206	1	1921	do.	Do.
163159	do.	TRANSMARINE No. 118	206	206	1	1921	do.	Do.
163160	do.	TRANSMARINE No. 119	206	206	1	1921	do.	Do.
59597	do.	Transport	221	221	1	1902	Brooklyn, N. Y.	Do.
164552	Scow	Transport	11	11	0	1911	Richardson, Wash.	Seattle, Wash.
167798	Barge	Transport No. 8	140	140	1	1920	Tarpon Springs, Fla.	Tampa, Fla.
167799	do.	Transport No. 9	140	140	1	1920	do.	Do.
59507	Scow	Trap scow No. 1	7	7	0	1899	New Whatcom, Wash.	Seattle, Wash.
59508	do.	Trap scow No. 2	7	7	0	1899	do.	Do.
59509	do.	Trap scow No. 3	7	7	0	1899	do.	Do.
59511	do.	Trap scow No. 5	7	7	0	1899	do.	Do.
59514	do.	Trap scow No. 8	7	7	0	1899	do.	Do.
59517	do.	Trap scow No. 10	7	7	0	1899	do.	Do.
59518	do.	Trap scow No. 11	7	7	0	1899	do.	Do.
59520	do.	Trap scow No. 13	7	7	0	1899	do.	Do.
59521	do.	Trap scow No. 14	7	7	0	1899	do.	Do.
59522	do.	Trap scow No. 15	7	7	0	1899	do.	Do.
59523	do.	Trap scow No. 16	7	7	0	1899	do.	Do.
59525	do.	Trap scow No. 18	7	7	0	1899	do.	Do.
59548	do.	Trap scow No. 19	7	7	0	1900	do.	Do.
59549	do.	Trap scow No. 20	7	7	0	1900	do.	Do.
59554	do.	Trap scow No. 21	7	7	0	1900	do.	Do.
59555	do.	Trap scow No. 22	7	7	0	1900	do.	Do.
59556	do.	Trap scow No. 23	7	7	0	1900	do.	Do.
59557	do.	Trap scow No. 24	7	7	0	1900	do.	Do.
59559	do.	Trap scow No. 26	7	7	0	1900	do.	Do.
59560	do.	Trap scow No. 27	7	7	0	1900	do.	Do.
59565	do.	Trap scow No. 30	7	7	0	1900	do.	Do.
165821	do.	Trap scow No. 31	10	10	0	1914	Eliza Island, Wash.	Do.
167374	Barge	Treaty	458	480	1	1918	Kingston, N. Y.	New York, N. Y.
165216	do.	Tremley Transportation Co. No. 4	417	417	2	1912	Brooklyn, N. Y.	Do.
166801	do.	Tremley Transportation Co. No. 5	205	205	1	1913	Mariners Harbor, N. Y.	Do.
166913	do.	Tremley Transportation Co. No. 6	206	206	1	1917	Brooklyn, N. Y.	Do.
166260	do.	Tremont	192	192	1	1890	East Boston, Mass.	Do.
162810	do.	Trent	372	372	2	1898	Elkton, Md.	Baltimore, Md.
59544	do.	Triad	166	166	1	1900	Brooklyn, N. Y.	New York, N. Y.
166993	do.	Trieste	280	280	1	1908	do.	Do.
59463	do.	Trilby	460	460	0	1893	Boston, Mass.	New London, Conn.
163530	Scow	Trinder	619	619	0	1908	Ballard, Wash.	Juneau, Alaska.
166677	Barge	Tripoll	190	190	1	1914	Rondout, N. Y.	New York, N. Y.
59465	do.	Triton	281	281	2	1893	Elkton, Md.	Baltimore, Md.
59531	do.	True Blue	415	415	1	1899	South Rondout, N. Y.	New York, N. Y.

1 Formerly barge John F. Golnek.
2 Formerly barge Minnie N. Saylor.

3 Formerly barge Cullen No. 110.
4 Formerly barge J. B. Blades.

† Rebuilt, 1909.

UNRIGGED MERCHANT VESSELS OF THE UNITED STATES—Continued.

Official No.	Class.	Name of vessel.	Gross tonnage.	Net tonnage.	Crew.	When built.	Where built.	Home port (where permanent document issues).
165394	Barge	Tuckahoe	466	466	1	1913	Chesapeake City, Md.	Philadelphia, Pa.
165490	do.	Tucson	283	283	1	1913	Brooklyn, N. Y.	New York, N. Y.
59481	do.	Turtle	25	25	4	1898	Newport, R. I.	Newport, R. I.
164223	do.	Turtle	45	39	1	1906	Hammond, N. Y.	Cape Vincent, N. Y.
168209	do.	12 MILE	8	8	1	1914	Grafton, Ill.	St. Louis, Mo.
58598	do.	20th Century	75	75	3	1901	Buffalo, N. Y.	Buffalo, N. Y.
163010	do.	Twins	210	210	1	1901	Brooklyn, N. Y.	New York, N. Y.
24646	do.	Two Brothers	1,382	1,263	2	1868	Farmingdale, Me.	Tacoma, Wash.
165081	Scow	Two Brothers	172	172	0	1912	Port Blakely, Wash.	Seattle, Wash.
167671	Barge	2 Pikes	83	83	1	1919	Louisiana, Mo.	St. Louis, Mo.
163123	Scow	Tyce	73	73	0	1907	Port Townsend, Wash.	Seattle, Wash.
160521	Barge	Tyler	278	278	1	1916	Tottenville, N. Y.	New York, N. Y.
167642	do.	Tyler	486	486	1	1919	South Rondout, N. Y.	Do.
162333	do.	Tyreonnell	350	350	1	1904	Brooklyn, N. Y.	Do.
145697	do.	TYRONE	2,117	1,862	10	1895	Brooklyn, N. Y.	Cleveland, Ohio.
U.								
167137	Barge	U	661	661	1	1917	Westlake, La.	Port Arthur, Tex.
165412	Dredge	U. D. Co. No. 2	469	469	35	1907	Galveston, Tex.	Galveston, Tex.
168061	Scow	U. F. F. P. No. 1	238	238	1	1919	Port Angeles, Wash.	Seattle, Wash.
167476	Canal boat	U. S. 101	294	257	2	1918	Detroit, Mich.	Buffalo, N. Y.
167724	Barge	U. S. 102	306	274	1	1919	do.	Do.
167719	do.	U. S. 103	306	274	2	1919	do.	Do.
167718	do.	U. S. 101	306	274	2	1919	Detroit, Mich.	Do.
167717	do.	U. S. 105	306	274	2	1919	do.	Do.
167555	do.	U. S. 106	294	257	1	1918	Port Edward, N. Y.	Do.
167713	do.	U. S. 107	294	257	3	1919	do.	Do.
167714	do.	U. S. 108	294	257	3	1919	do.	Do.
167707	do.	U. S. 109	294	257	3	1919	do.	Do.
167708	do.	U. S. 110	294	257	1	1919	do.	Do.
167761	do.	U. S. 111	294	257	3	1919	do.	Do.
167762	do.	U. S. 112	294	257	3	1919	do.	Do.
167556	do.	U. S. 114	294	257	2	1918	Ithaca, N. Y.	Do.
167647	do.	U. S. 115	303	269	3	1919	do.	Do.
167648	do.	U. S. 116	303	269	3	1919	do.	Do.
167649	do.	U. S. 117	303	269	3	1919	do.	Do.
167830	do.	U. S. 118	306	276	2	1919	Tonawanda, N. Y.	Do.
167831	do.	U. S. 119	306	276	2	1919	do.	Do.
167832	do.	U. S. 120	306	276	2	1919	do.	Do.
167833	do.	U. S. 121	306	276	2	1919	do.	Do.
167509	do.	U. S. 201	291	263	1	1919	New York, N. Y.	Do.
167510	do.	U. S. 202	291	263	1	1919	do.	Do.
167511	do.	U. S. 203	291	263	1	1919	do.	Do.
167512	do.	U. S. 204	291	263	1	1919	do.	Do.
167513	do.	U. S. 205	291	263	1	1919	do.	Do.
167514	do.	U. S. 206	291	263	1	1919	do.	Do.
167515	do.	U. S. 207	291	263	1	1919	do.	Do.
167516	do.	U. S. 208	291	263	1	1919	do.	Do.
167558	do.	U. S. 209	291	263	1	1919	do.	Do.
167559	do.	U. S. 210	291	263	1	1919	do.	Do.
167560	do.	U. S. 211	291	263	1	1919	do.	Do.
167561	do.	U. S. 212	291	263	1	1919	do.	Do.
167562	do.	U. S. 213	291	263	1	1919	do.	Do.
167563	do.	U. S. 214	291	263	1	1919	do.	Do.
167564	do.	U. S. 215	291	263	1	1919	do.	Do.
167565	do.	U. S. 216	291	263	1	1919	do.	New York, N. Y.
167577	do.	U. S. 217	291	263	2	1919	do.	Buffalo, N. Y.
167622	do.	U. S. 218	291	263	2	1919	do.	Do.
167623	do.	U. S. 219	291	263	2	1919	do.	Do.
167624	do.	U. S. 220	291	263	2	1919	do.	Do.
167480	do.	U. S. 221	289	235	2	1919	Buffalo, N. Y.	Do.
167485	do.	U. S. 222	289	235	2	1919	do.	Do.
167480	do.	U. S. 223	289	235	2	1919	do.	Do.
167488	do.	U. S. 224	289	235	2	1919	do.	Do.
167489	do.	U. S. 225	289	235	2	1919	do.	Do.
167490	do.	U. S. 226	289	235	2	1919	do.	Do.
167492	do.	U. S. 227	289	235	2	1919	do.	Do.
167493	do.	U. S. 228	294	263	2	1919	do.	Do.
167537	do.	U. S. 229	294	263	2	1919	do.	Do.
167538	do.	U. S. 230	294	263	2	1919	do.	Do.
167539	do.	U. S. 231	294	263	2	1919	do.	Do.
167540	do.	U. S. 232	294	263	2	1919	do.	Do.
167541	do.	U. S. 233	294	263	2	1919	do.	Do.
167542	do.	U. S. 234	291	263	2	1919	do.	Do.
167543	do.	U. S. 235	294	263	2	1919	do.	Do.
167544	do.	U. S. 236	294	263	2	1919	do.	Do.
167520	do.	U. S. 237	294	263	2	1919	Erle, Pa.	Do.
167521	do.	U. S. 238	294	263	2	1919	do.	Do.
167522	do.	U. S. 239	294	263	2	1919	do.	Do.
167523	do.	U. S. 240	294	263	2	1919	do.	Do.

+ Steel.

‡ Concrete.

UNRIGGED MERCHANT VESSELS OF THE UNITED STATES—Continued.

Official No.	Class.	Name of vessel.	Gross tonnage.	Net tonnage.	Crew.	When built.	Where built.	Home port (where permanent document issues).
167524	Barge	U. S. 241	294	263	2	1919	Erle, Pa.	Buffalo, N. Y.
167525	do.	U. S. 242	294	263	2	1919	do.	Do.
167530	do.	U. S. 243	294	263	2	1919	do.	Do.
167546	do.	U. S. 244	294	263	2	1919	do.	Do.
167547	do.	U. S. 245	294	263	2	1919	do.	Do.
167548	do.	U. S. 246	294	263	2	1919	do.	Do.
167549	do.	U. S. 247	294	263	2	1919	do.	Do.
167550	do.	U. S. 248	294	263	2	1919	do.	Do.
167760	do.	U. S. 249	294	263	2	1919	Glen Cove, N. Y.	Do.
167751	do.	U. S. 250	294	263	2	1919	do.	Do.
167752	do.	U. S. 251	294	263	2	1919	do.	Do.
167260	Canal boat	U. S. 501	323	295	1	1918	Clayton, N. Y.	Do.
167303	do.	U. S. 502	317	293	1	1918	do.	Do.
167304	do.	U. S. 503	320	296	1	1918	do.	Do.
164716	Barge	U. S. P. Co. No. 1	32	32	0	1911	Cedar Keys, Fla.	Cedar Keys, Fla.
168058	do.	U. S. Bond	159	159	1	1902	Durhamville, N. Y.	New York, N. Y.
25293	do.	Ulrica	278	278	1	1893	Wilmington, Del.	Do.
163206	do.	Ulster	369	369	0	1906	Kingston, N. Y.	Do.
163780	Scow	ULSTER	316	316	1	1909	Ecorse, Mich.	Buffalo, N. Y.
160111	Barge	Ulster Blue Stone Co. No. 1	156	156	1	1893	Eddyville, N. Y.	New York, N. Y.
163938	do.	Uncle Paul No. 2	94	94	1	1909	Chaumont, N. Y.	Oswego, N. Y.
165115	do.	Undercliff	207	207	1	1912	Mariners Harbor, N. Y.	New York, N. Y.
168152	do.	Union Acid Works No. 26	405	382	3	1921	Baltimore, Md.	Baltimore, Md.
165713	Scow	Union Oil No. 1	199	199	0	1914	Seattle, Wash.	Seattle, Wash.
167850	Barge	UNION OIL CO. OF CALIFORNIA 1920	165	165	1	1920	Los Angeles, Cal.	Los Angeles, Cal.
168093	do.	UNION PETROLEUM CO. No. 110	662	662	3	1921	Philadelphia, Pa.	Philadelphia, Pa.
166410	do.	United States	426	426	1	1916	Kingston, N. Y.	New York, N. Y.
166104	do.	Unity	396	396	1	1913	West New Brighton, N. Y.	Do.
166461	do.	Ursula	177	177	0	1902	South Rondout, N. Y.	Do.
162299	do.	Utah	177	177	1	1904	Perth Amboy, N. J.	Perth Amboy, N. J.
166507	do.	Utah	522	522	1	1916	Rondout, N. Y.	New York, N. Y.
162713	do.	Ute (tanker)	220	220	1	1902	Shooters Island, N. Y.	Port Arthur, Tex.
V.								
167194	Barge	V (tanker)	661	661	2	1918	Westlake, La.	Port Arthur, Tex.
163690	Scow	V. C. G. No. 2	8	8	0	1908	Port Orchard, Wash.	Seattle, Wash.
167407	Barge	V. F. Amar	363	363	0	1912	Brooklyn, N. Y.	New York, N. Y.
163498	do.	Vachon	638	638	0	1908	Seattle, Wash.	St. Michael, Alaska.
167247	do.	Valencia	834	760	4	1918	Gulfport, Miss.	Philadelphia, Pa.
61112	do.	Valentine	305	295	2	1887	New London, Conn.	New London, Conn.
61146	do.	Valkyrie	149	136	1	1899	Brooklyn, N. Y.	New York, N. Y.
168191	do.	Valley View	386	386	1	1921	do.	Do.
167422	do.	Van Buren	443	443	0	1918	South Rondout, N. Y.	Do.
166316	do.	Van Camp No. 1	71	71	1	1916	Los Angeles, Cal.	Los Angeles, Cal.
166317	do.	Van Camp No. II	100	100	4	1916	do.	Do.
167536	do.	Van Camp No. 3	475	446	1	1906	Mare Island, Cal.	Do.
165775	do.	Varna	441	441	1	1914	Elkton, Md.	Philadelphia, Pa.
163397	Scow	Vashon No. 2	150	150	0	1907	Seattle, Wash.	Ketchikan, Alaska.
61129	Barge	Venus	311	298	2	1894	Elkton, Md.	Baltimore, Md.
61167	do.	Venus	194	194	2	1902	Dubuque, Iowa	St. Paul, Minn.
165837	do.	Venus	464	464	1	1907	Rondout, N. Y.	New York, N. Y.
167535	do.	Verdun	304	304	1	1919	New Bern, N. C.	Do.
165852	Canal boat	Vermont	139	139	1	1911	Watervliet, N. Y.	Do.
167282	Barge	Verne	28	28	1	1918	Steubenville, Ohio.	Pittsburgh, Pa.
166259	do.	Vesta	184	184	1	1900	East Boston, Mass.	New York, N. Y.
162146	Scow	Victor	82	82	0	1903	La Conner, Wash.	Seattle, Wash.
163044	Barge	Victoria	688	688	0	1907	Long Island City, N. Y.	New York, N. Y.
164423	do.	Victoria	304	304	1	1911	Brooklyn, N. Y.	Do.
167207	do.	Victoria	8	8	0	1917	Black Rock, Ark.	St. Louis, Mo.
166585	do.	Victorius	447	447	1	1916	Athens, N. Y.	New York, N. Y.
167213	do.	Victory	444	444	1	1918	Kingston, N. Y.	Do.
61145	Scow	Vida	18	18	0	1896	Anacortes, Wash.	Seattle, Wash.
61113	Barge	Viking	227	227	1	1893	Brooklyn, N. Y.	New York, N. Y.
165357	do.	Vincent R.	314	314	1	1911	Kingston, N. Y.	Do.
61125	Canal boat	Vincent De Gorey	119	113	1	1892	Whitehall, N. Y.	Albany, N. Y.
163079	Barge	Vincent McNally	440	440	2	1907	Elkton, Md.	Wilmington, Del.
167744	do.	Vincent E. Bird	247	247	1	1919	Cohoes, N. Y.	Albany, N. Y.
163405	do.	Viola Henry	383	383	1	1907	Kingston, N. Y.	New York, N. Y.
61141	Scow	Violet	28	28	0	1897	Seattle, Wash.	Tucoma, Wash.
61169	Barge	Violet	334	334	1	1897	Elkton, Md.	Crisfield, Md.
61163	Scow	Violet May	82	82	0	1901	Seattle, Wash.	Seattle, Wash.
61168	Barge	Violet F. Higgins	298	298	1	1902	Rondout, N. Y.	New York, N. Y.
61170	do.	Virginia	363	363	2	1901	Elkton, Md.	Wilmington, Del.
163222	do.	Virginia	144	131	1	1907	do.	Richmond, Va.
162448	do.	Visreco II	410	410	0	1905	Rondout, N. Y.	New York, N. Y.
165855	Scow	Vixen	30	30	0	1915	Seattle, Wash.	Seattle, Wash.
166279	Barge	Vixen	214	214	0			New York, N. Y.
61113	Canal boat	Volunteer	100	95	1	1887	Whitehall, N. Y.	Rouses Point, N. Y.
167214	Barge	Volunteer	431	431	1	1918	Kingston, N. Y.	New York, N. Y.

† Formerly barge Caracas.
* Formerly barge Harry Schaefer.

‡ Formerly barge Marion O.
‡ Formerly barge Leslie R.

† Steel.
† Rebuilt, 1907.

UNRIGGED MERCHANT VESSELS OF THE UNITED STATES—Continued.

Official No.	Class.	Name of vessel.	Gross tonnage.	Net tonnage.	Crew.	When built.	Where built.	Home port (where permanent document issues).
W.								
164826	Scow	W. 2	47	47	0	1902	Hoquiam, Wash.	Port Townsend, Wash.
107552	do.	W. B. No. 1	30	30	0	1919	Bellingham, Wash.	Seattle, Wash.
107553	do.	W. B. No. 2	30	30	0	1919	do.	Do.
107013	do.	W. B. No. 3	30	30	0	1919	do.	Do.
169073	do.	W. C. P. Co.	25	25	0	1917	Seattle, Wash.	Ketchikan, Alaska.
168020	Dredge	W. D. D. Dredge No. 1	108	108	1	1916	Weehawken, N. J.	New York, N. Y.
168017	Barge	W. D. D. 255	299	299	1	1920	do.	Do.
108018	do.	W. D. D. 257	298	298	1	1920	do.	Do.
109019	do.	W. D. D. 258	298	298	1	1920	do.	Do.
67453	Scow	W. No. 1	41	41	0	1898	West Superior, Wis.	Duluth, Minn.
164935	do.	W. No. 1	22	22	0	1911	Seattle, Wash.	Seattle, Wash.
166534	do.	W. F. P. Co. No. 1	19	19	0	1917	Bellingham, Wash.	Do.
100860	do.	W. F. P. Co. No. 2	19	19	0	1917	do.	Do.
163869	do.	W. I. S. & G. Co. No. 1	168	168	0	1908	Decatur, Wash.	Port Townsend, Wash.
103885	do.	W. I. S. & G. Co. No. 2	100	100	0	1909	do.	Do.
163946	do.	W. I. S. & G. Co. No. 3	100	100	0	1909	do.	Do.
166579	do.	W. L. & B. Co. No. 1	68	68	0	1910	Gertrude, Wash.	Seattle, Wash.
164725	do.	W. P. Co. No. 2	25	25	0	1912	Seattle, Wash.	Ketchikan, Alaska.
164726	do.	W. P. Co. No. 3	25	25	0	1912	do.	Do.
164870	do.	W. P. Co. No. 4	23	23	0	1912	do.	Do.
164871	do.	W. P. Co. No. 5	23	23	0	1912	do.	Do.
166900	do.	W. R. C. No. 3	23	23	1	1917	Blaine, Wash.	Seattle, Wash.
166901	do.	W. R. C. No. 4	23	23	1	1917	do.	Do.
166902	do.	W. R. C. No. 5	23	23	1	1917	do.	Do.
164793	do.	W. R. & F. Co. No. 1	16	16	0	1912	Seattle, Wash.	Do.
163172	do.	W. S.	16	16	0	1907	Port Hadlock, Wash.	Port Townsend, Wash.
163978	do.	W. T. & B. Co. 1	145	145	0	1909	Seattle, Wash.	Seattle, Wash.
163991	do.	W. T. & B. Co. 2	158	158	0	1909	do.	Do.
164018	do.	W. T. & B. Co. 4	194	194	0	1910	do.	Portland, Oreg.
164045	do.	W. T. & B. Co. 5	113	113	0	1910	do.	Seattle, Wash.
161073	do.	W. T. & B. Co. 6	113	113	0	1910	do.	Do.
164293	do.	W. T. & B. Co. 7	488	488	0	1910	do.	Do.
164547	do.	W. T. & B. Co. 8	198	198	0	1911	do.	Newport, Oreg.
164568	do.	W. T. & B. Co. 9	198	198	0	1911	do.	Portland, Oreg.
164613	do.	W. T. & B. Co. 10	208	208	0	1911	do.	Do.
164644	do.	W. T. & B. Co. 11	208	208	0	1911	do.	Seattle, Wash.
164769	do.	W. T. & B. Co. 13	231	231	0	1912	do.	Do.
164802	do.	W. T. & B. Co. 14	231	231	0	1912	do.	Do.
164921	do.	W. T. & B. Co. 15	231	231	0	1912	do.	Do.
165100	do.	W. T. & B. Co. 19	231	231	0	1912	do.	Do.
165435	do.	W. T. & B. Co. 21	105	105	0	1913	do.	Do.
165613	do.	W. T. & B. Co. 22	187	187	0	1914	do.	Do.
167035	do.	W. T. & B. Co. 30	448	448	0	1909	Portland, Oreg.	Do.
166814	do.	W. T. & B. Co. 31	339	339	0	1913	do.	Do.
165017	do.	W. T. & B. Co. 32	253	253	0	1912	Seattle, Wash.	Do.
48693	do.	W. T. & B. Co. 33	733	733	0	1902	Port Blakely, Wash.	Do.
162435	do.	W. T. & B. Co. 31	119	119	0	1905	Harper, Wash.	Do.
166819	do.	W. T. & B. Co. 35	339	339	0	1914	Portland, Oreg.	Do.
166820	do.	W. T. & B. Co. 36	340	340	0	1914	do.	Do.
166309	Barge	W. T. & B. Co. No. 38	529	494	3	1916	do.	Do.
166310	do.	W. T. & B. Co. No. 39	529	494	4	1916	do.	Do.
162917	Scow	W. T. & B. Co. 40	92	92	0	1906	do.	Do.
165577	do.	W. T. & B. Co. 41	185	185	0	1914	Seattle, Wash.	Do.
164080	do.	W. T. & B. Co. 42	435	435	0	1910	Port Blakely, Wash.	Do.
165528	do.	W. T. & B. Co. 43	201	201	0	1913	Seattle, Wash.	Do.
165214	do.	W. T. & B. Co. 44	143	143	0	1913	do.	Do.
164653	do.	W. T. & B. Co. 46	280	280	0	1911	do.	Do.
164704	do.	W. T. & B. Co. 47	195	195	0	1911	do.	Do.
165255	do.	W. T. & B. Co. 48	88	88	0	1913	do.	Do.
164067	do.	W. T. & B. Co. 49	274	274	0	1910	do.	Do.
166965	do.	W. T. & B. Co. No. 52	353	353	0	1917	Portland, Oreg.	Portland, Oreg.
163263	do.	W. T. & B. Co. No. 53	27	27	0	1907	Everett, Wash.	Seattle, Wash.
164319	do.	W. T. & B. Co. No. 54	31	31	0	1910	do.	Do.
167054	do.	W. T. & B. Co. No. 55	458	458	0	1915	Portland, Oreg.	Do.
167034	do.	W. T. & B. Co. No. 57	440	440	0	1915	do.	Do.
167759	do.	W. T. & B. Co. No. 58	22	22	0	1919	Seattle, Wash.	Do.
166821	Barge	W. T. & B. Co. No. 60	718	718	0	1914	Portland, Oreg.	Do.
167772	Scow	W. T. & B. Co. No. 61	321	321	0	1919	Aberdeen, Wash.	Do.
167779	do.	W. T. & B. Co. No. 62	320	320	0	1919	do.	Do.
165003	do.	W. T. Co. No. 2	59	59	0	1912	South Bend, Wash.	Port Townsend, Wash.

- 1 Formerly scow H. & D. No. 14.
2 Formerly scow C. C. Co. No. 31.
3 Formerly scow Union No. 2.
4 Formerly scow Lolo.
5 Formerly scow Jacqueline.
6 Formerly scow C. C. Co. No. 35.
7 Formerly scow C. C. Co. No. 36.
8 Formerly barge C. C. Co. No. 38.
9 Formerly barge C. C. Co. No. 39.

- 10 Formerly scow Vashon No. 1.
11 Formerly scow Crosby No. 4.
12 Formerly scow F. W. L. Co. No. 1.
13 Formerly scow Chesley No. 6.
14 Formerly scow Chesley No. 7.
15 Formerly scow Chesley No. 11.
16 Formerly scow Chesley No. 14.
17 Formerly scow Chesley No. 16.
18 Formerly scow Pacific No. 8.

- 19 Formerly scow A.
20 Formerly scow B.
21 Formerly scow C. C. Co. No. 6.
22 Formerly scow C. C. Co. No. 11.
23 Formerly scow C. C. Co. No. 37.
24 Formerly barge, s. W. T. & B. Co. 37.
25 Formerly scow Forest No. 1.
26 Formerly scow Forest No. 2.

UNRIGGED MERCHANT VESSELS OF THE UNITED STATES—Continued.

Official No.	Class.	Name of vessel.	Gross tonnage.	Net tonnage.	Crew.	When built.	Where built.	Home port (where permanent document issues).
166632	Scow	W. T. Co. No. 2	243	243	0	1917	Everett, Wash.	Seattle, Wash.
63060	do.	W. A. Carle	23	23	0	1901	Seattle, Wash.	Do.
165872	Canal boat	W. A. Fillon	104	98	1	1914	Watervliet, N. Y.	Albany, N. Y.
165470	Barge	W. A. Golden	402	402	1	1912	South Rondout, N. Y.	New York, N. Y.
168047	do.	W. A. Johnson	12	12	1	1920	Cottonwood Point, Mo.	St. Louis, Mo.
162205	do.	W. A. Marshall	506	506	1	1903	Rondout, N. Y.	New York, N. Y.
167300	Canal boat	W. B. Walsh	132	132	0	1899	Durhamville, N. Y.	Do.
163541	do.	W. C. Lafountain	104	99	1	1908	Champlain, N. Y.	Rouses Point, N. Y.
163027	Barge	W. D. Dittmar	374	374	0	1906	Kingston, N. Y.	New York, N. Y.
166538	do.	W. E. Maxson	945	945	5	1916	Westlake, La.	Galveston, Tex.
162753	Canal boat	W. F. Bascom	103	98	1	1906	Whitehall, N. Y.	Albany, N. Y.
165500	Barge	W. Ferdinand Armstrong	352	371	1	1913	Athens, N. Y.	New York, N. Y.
162231	Canal boat	W. F. Cody	103	98	1	1903	Watervliet, N. Y.	Albany, N. Y.
63062	Scow	W. F. Nelson	23	23	0	1902	Seattle, Wash.	Seattle, Wash.
163054	Barge	W. G. Hillman	208	208	1	1904	Kingston, N. Y.	Perth Amboy, N. J.
167155	Scow	W. H. Boner	243	243	1	1918	Everett, Wash.	Seattle, Wash.
162404	Barge	W. H. Brown	361	339	1	1903	do.	Do.
167843	do.	W. H. Bryant	7	7	1	1916	Buffalo, Ark.	St. Louis, Mo.
63033	do.	W. J. Cleary	285	285	0	1900	Rondout, N. Y.	New York, N. Y.
166982	Canal boat	W. J. McCourt	117	113	1	1914	Watervliet, N. Y.	Albany, N. Y.
162729	Barge	W. J. Saylor	456	456	1	1906	Elkton, Md.	Philadelphia, Pa.
162873	do.	W. J. Turek	334	334	1	1905	Rondout, N. Y.	New York, N. Y.
164146	Canal boat	W. L. Fee	104	99	1	1889	Durhamville, N. Y.	Albany, N. Y.
167276	Barge	W. L. Smith	422	418	1	1918	Kingston, N. Y.	New York, N. Y.
167693	do.	W. M. Floring	257	257	1	1916	do.	Albany, N. Y.
63078	Canal boat	W. N. Sweet	105	100	1	1902	Whitehall, N. Y.	New York, N. Y.
163877	Barge	W. R. Markle	266	266	3	1909	Parkersburg, W. Va.	Pittsburgh, Pa.
167353	do.	W. S. Alden	421	421	1	1918	Kingston, N. Y.	New York, N. Y.
162528	Canal boat	W. S. Bennett	103	98	1	1904	Champlain, N. Y.	Albany, N. Y.
163034	Scow	W. S. M. Co.	11	11	0	1901	Lopez, Wash.	Port Townsend, Wash.
163870	Canal boat	W. S. Silngsby	123	117	1	1909	Whitehall, N. Y.	Albany, N. Y.
166800	Barge	W. T. Blrney	485	42	1	1917	South Rondout, N. Y.	New York, N. Y.
162779	Canal boat	W. W. Richards	102	97	1	1906	Rondout, N. Y.	Albany, N. Y.
62886	Barge	W. W. Skiddy	200	190	1	1887	City Island, N. Y.	New York, N. Y.
164809	do.	W. H. E. Bravender	224	224	0	1903	Kingston, N. Y.	Do.
62918	Canal boat	W. Millard's Sons	117	111	1	1890	Whitehall, N. Y.	Albany, N. Y.
80834	Barge	Waccamaw	349	336	3	1881	Port Jefferson, N. Y.	Boston, Mass.
165430	do.	Waco	152	152	1	1913	Kingston, N. Y.	New York, N. Y.
166501	do.	Waco	242	242	1	1916	do.	Do.
81065	do.	Wakefield	571	465	25	1883	Wilmington, Del.	Wilmington, N. C.
63021	Scow	Waldron	7	7	0	1900	Port Angeles, Wash.	Seattle, Wash.
165994	Barge	Waller No. 2	7	7	0	1912	Kingston, Tenn.	Chattanooga, Tenn.
62973	Scow	Walt	7	7	0	1896	Anacortes, Wash.	Port Townsend, Wash.
166281	Barge	Walter	168	168	0	1901	Rondout, N. Y.	New York, N. Y.
162420	Canal boat	Walter Fallon	104	98	1	1905	Whitehall, N. Y.	Albany, N. Y.
165438	Barge	Walter Moore	225	225	1	1913	Tottenville, N. Y.	New York, N. Y.
166492	Canal boat	Walter E. Dunbar	105	98	1	1901	North Bay, N. Y.	Albany, N. Y.
163159	do.	Walter H. Yell	104	99	1	1907	Whitehall, N. Y.	Do.
163525	do.	Walter N. Weeks	131	125	1	1908	do.	Do.
62989	Barge	Walter P. Crane	319	319	1	1894	Rondout, N. Y.	New York, N. Y.
62949	do.	Walton	457	457	1	1896	Elizabethport, N. J.	Do.
165133	do.	Vandercliff	399	399	1	1912	Mariners Harbor, N. Y.	Do.
163447	do.	Wanderer	360	360	0	1908	Perth Amboy, N. J.	Do.
160384	do.	Wansley (tanker)	697	693	1	1916	Westlake, La.	Galveston, Tex.
63036	do.	Warfield	144	128	2	1901	Port Richmond, N. Y.	Baltimore, Md.
167176	do.	Warren	320	320	1	1918	Brooklyn, N. Y.	Do.
39708	do.	Warwok	405	405	1	1897	Elkton, Md.	Philadelphia, Pa.
63092	do.	Washington	346	333	1	1897	Baltimore, Md.	Richmond, Va.
163020	Scow	Washington	198	198	0	1906	Seattle, Wash.	Seattle, Wash.
164896	Barge	Washington	5	5	1	1912	Cotton Port, Tenn.	Chattanooga, Tenn.
163039	Scow	Washington No. 1	150	150	0	1906	Seattle, Wash.	Seattle, Wash.
163040	do.	Washington No. 3	95	95	0	1906	do.	Tacoma, Wash.
163456	do.	Washington No. 5	66	66	0	1907	Anacortes, Wash.	Seattle, Wash.
164401	do.	Washington No. 6	97	97	0	1911	Seattle, Wash.	Do.
164464	do.	Washington No. 9	14	14	0	1911	do.	Do.
165076	do.	Washington No. 13	15	15	0	1912	do.	Do.
165259	do.	Washington No. 14	6	6	0	1913	do.	Do.
165389	Barge	Washoe	279	257	0	1908	Perth Amboy, N. J.	Perth Amboy, N. J.
63080	Scow	Wasp	15	15	0	1902	Wales Island, Alaska	Ketchikan, Alaska
62994	do.	Wat	18	18	0	1896	Anacortes, Wash.	Port Townsend, Wash.
165097	Barge	Watercliff	406	406	1	1912	Port Richmond, N. Y.	New York, N. Y.
63030	do.	Water Queen	165	165	1	1900	Leavenworth, Ind.	Pittsburgh, Pa.
202275	do.	Watson	11	11	0	1905	Hogulam, Wash.	Seattle, Wash.
167065	do.	Watson and Hinkle Ferry	8	8	1	1917	Newport, Ark.	St. Louis, Mo.
165997	do.	Waukiva	176	176	0	1908	Phoenix, N. Y.	New York, N. Y.
62947	House boat	Waunegan	58	58	4	1893	Oswego, N. Y.	Do.
164600	Scow	Weasel	18	18	0	1911	Quadra, Alaska	Seattle, Wash.

1 Formerly canal boat Walter B. Griswold.

2 Formerly barge L. E. S. Co. No. 37.

3 Formerly barge Gladstone. Rebuilt, 1915.

4 Formerly scow P. S. W. P. Co. No. 5.

5 Formerly barge T. B. Co. No. 1.

† Rebuilt, 1905.

UNRIGGED MERCHANT VESSELS OF THE UNITED STATES—Continued.

Official No.	Class.	Name of vessel.	Gross tonnage.	Net tonnage.	Crew.	When built.	Where built.	Home port (where permanent document issues).
165290	Scow	Weasel	244	244	1	1913	Seattle, Wash.	St. Michael, Alaska.
164993	Barge	Welcome	14	14	1	1912	Terre Haute, Ind.	Evansville, Ind.
166591	do	Wesley	318	310	0	1916	Gildersleeve, Conn.	Hartford, Conn.
163666	do	Wessels	282	282	1	1908	Bleightsburg, N. Y.	New York, N. Y.
62802	Scow	West	80	76	2	1882	Brooklyn, N. Y.	Do.
168111	Barge	West	209	209	1	1921	Pascagoula, Miss.	New Orleans, La.
167322	do	West Coast No. 1	41	41	1	1918	Long Beach, Cal.	Los Angeles, Cal.
62883	do	West End	121	121	5	1887	Millbridge, Me.	Gloucester, Mass.
168143	do	WESTERN MARYLAND RAILWAY 10	1,317	1,317	1	1921	Elizabeth, N. J.	Baltimore, Md.
62952	do	Westmoreland	256	256	0	1889	Port Richmond, N. Y.	Wilmington, Del.
162505	do	Westmoreland	217	217	1	1905	Kingston, N. Y.	Philadelphia, Pa.
166517	do	Weston	311	311	1	1916	Brooklyn, N. Y.	Baltimore, Md.
166305	do	Westport	242	235	1	1916	Wilmington, Del.	Do.
63038	do	Weyerton	148	128	2	1901	Port Richmond, N. Y.	Do.
106984	do	Wialo	1,144	1,144	1	1892	Toledo, Ohio.	Detroit, Mich.
62965	do	Wheeling	132	92	2	1897	Baltimore, Md.	Baltimore, Md.
162329	do	White Ball	611	611	0	1904	Perth Amboy, N. J.	New York, N. Y.
164642	do	White Crest No. 1	17	17	0	1911	do	Port Townsend, Wash.
63078	do	Whitecrest No. 2	17	17	0	1902	do	Do.
165261	Scow	White Crest No. 3	24	21	0	1913	Anacortes, Wash.	Do.
165262	do	White Crest No. 4	24	24	0	1913	do	Do.
164770	Barge	Whitehall	247	243	1	1907	Kingston, N. Y.	New York, N. Y.
63096	do	Whitehead Brothers Co.	233	233	1	1903	Rondout, N. Y.	Do.
163589	do	White Marsh	433	433	0	1908	Perth Amboy, N. J.	Do.
62944	do	Whitestone	291	283	1	1893	Jersey City, N. J.	Do.
63095	do	Wicomco	418	418	2	1902	Elkton, Md.	Baltimore, Md.
167735	Scow	Widgeon	91	91	0	1919	Olympic, Wash.	Tacoma, Wash.
62971	Barge	Wilburine	185	185	1	1896	South Rondout, N. Y.	New York, N. Y.
62899	do	Will	122	116	2	1888	Jersey City, N. J.	Do.
62901	do	Will	144	144	1	1875	Brooklyn, N. Y.	Do.
63035	do	William	287	287	1	1900	Rondout, N. Y.	Do.
166647	do	William	314	309	0	1917	Gildersleeve, Conn.	Hartford, Conn.
167117	do	William	216	232	1	1917	Watervliet, N. Y.	Albany, N. Y.
167826	do	William D	208	208	1	1907	Kingston, N. Y.	Do.
163240	do	William Bradford	180	180	1	1907	do	New York, N. Y.
163083	do	William Franklin	197	197	2	1906	West Haven, Conn.	Do.
167471	Scow	William H	8	8	0	1918	Tacoma, Wash.	Tacoma, Wash.
165649	Canal boat	William Lowery	107	99	1	1914	Whitehall, N. Y.	Albany, N. Y.
167771	Barge	William McArthur	508	508	1	1919	Kingston, N. Y.	Do.
164420	do	William M	321	321	0	1909	do	New York, N. Y.
167680	do	William M	257	257	1	1917	do	Albany, N. Y.
168214	do	William M	251	251	1	1921	Cohoes, N. Y.	Do.
168169	do	William A. De Mott	265	265	1	1921	Watervliet	Do.
167879	do	William A. De Mott	265	265	1	1920	do	New York, N. Y.
62518	do	William A. Smith	283	269	2	1866	East Albany, N. Y.	Do.
62983	do	Wm. B. Black	340	340	1	1897	Elkton, Md.	Philadelphia, Pa.
165138	do	Wm. B. Diggins	475	423	2	1913	Bath, Me.	Wilmington, Del.
62933	do	Wm. B. Kibbee	365	348	1	1892	New Baltimore, N. Y.	New York, N. Y.
165800	do	Wm. C. Mott	213	213	1	1913	Rondout, N. Y.	Do.
162185	do	Wm. C. Moore	465	465	1	1904	Tottenville, N. Y.	Do.
163786	do	William C. Moore	468	458	1	1909	Kingston, N. Y.	Do.
164197	Canal boat	Wm. D. Hart	103	98	1	1910	Waterford, N. Y.	Albany, N. Y.
166600	Barge	Wm. F. Clary	594	594	0	1917	Brooklyn, N. Y.	New York, N. Y.
167999	do	William E. Smith	446	446	1	1920	Kingston, N. Y.	Do.
162400	do	William F. Donovan	247	247	0	1904	Rondout, N. Y.	Do.
163807	do	William F. Doyle	405	405	1	1909	Kingston, N. Y.	Do.
167635	do	William F. Paton	406	406	1	1919	do	Do.
167878	do	William F. Rafferty	451	451	1	1915	do	Albany, N. Y.
166085	Canal boat	William G. Helmer	110	102	1	1896	Buffalo, N. Y.	Do.
63097	Barge	Wm. H. Elliott	374	374	1	1903	Rondout, N. Y.	New York, N. Y.
165973	Canal boat	Wm. H. Elliott	104	98	1	1915	Waterford, N. Y.	Do.
162134	do	Wm. H. Messer	106	98	0	1903	Watervliet, N. Y.	Do.
164153	do	William H. Neale	116	110	1	1910	Fort Ann, N. Y.	Rouses Point, N. Y.
167781	Barge	William H. Smith	471	471	1	1919	Kingston, N. Y.	Albany, N. Y.
63056	Canal boat	William I. Higgins	160	95	1	1901	Whitehall, N. Y.	New York, N. Y.
62892	Barge	William I. Huff	340	329	1	1888	Jersey City, N. J.	Do.
62921	Canal boat	William J. Howard	107	102	1	1890	Whitehall, N. Y.	Albany, N. Y.
167775	Barge	William J. Keane	377	377	1	1919	Kingston, N. Y.	Do.
63000	do	Wm. J. Lynch	245	245	0	1895	Port Richmond, N. Y.	New York, N. Y.
166955	do	William J. Martin	443	443	0	1915	Brooklyn, N. Y.	Do.
166983	Canal boat	Wm. J. Murray	117	113	1	1914	Watervliet, N. Y.	Albany, N. Y.
167923	do	William J. Warwick	133	123	1	1892	Buffalo, N. Y.	Buffalo, N. Y.
63093	Barge	Wm. J. Wilson	381	381	1	1903	Brooklyn, N. Y.	New York, N. Y.
163662	do	Wm. L. Howland	332	332	1	1905	Kingston, N. Y.	Do.
163520	Canal boat	Wm. L. Sparks	99	94	1	1907	Waterford, N. Y.	Albany, N. Y.
165071	Barge	Wm. P. Corbett	207	203	1	1906	Rondout, N. Y.	Do.
162795	Canal boat	Wm. P. Riley	105	99	1	1906	Watervliet, N. Y.	Do.
163422	Barge	William S. Keeler	476	476	1	1908	Perth Amboy, N. J.	New York, N. Y.

† Formerly barge J. Walsh.

† Formerly barge Ann Arbor No. 2.

† Rebuilt, 1907.

UNRIGGED MERCHANT VESSELS OF THE UNITED STATES—Continued.

Official No.	Class.	Name of vessel.	Gross tonnage.	Net tonnage.	Crew.	When built.	Where built.	Home port (where permanent document issues).
167846	Barge	William S. McAllister	490	490	1	1920	Kingston, N. Y.	Albany, N. Y.
167043	Canal boat	Wm. S. Ronan	105	98	1	1894	Tonawanda, N. Y.	Do.
62960	Barge	Wm. T. Howes	249	249	8	1891	South Rondout, N. Y.	New York, N. Y.
165696	Canal boat	William V. Sullivan	144	144	1	1909	Durhamville, N. Y.	Albany, N. Y.
63081	Barge	Wm. Gulnan Howard	335	335	1	1902	Rondout, N. Y.	New York, N. Y.
62945	do	Williamsburgh	277	277	0	1891	Jersey City, N. J.	Do.
165439	do	Williams Lino No. 21	209	209	1	1913	Brooklyn, N. Y.	Do.
165578	do	Williams Lino No. 22	206	206	1	1914	do	Do.
162060	do	Willie Guinan	349	349	1	1903	do	Do.
163904	Canal boat	Willie Killian	132	125	1	1908	Whitehall, N. Y.	Albany, N. Y.
165932	do	Willie McIntire	107	99	0	1915	do	Do.
62954	Barge	Willie S.	303	303	0	1894	Kingston, N. Y.	New York, N. Y.
163902	Canal boat	Willie Sheridan	132	125	1	1913	Whitehall, N. Y.	Albany, N. Y.
165309	do	Willie A. Shovah	104	97	1	1913	Whitehall, N. Y.	Do.
162056	do	Willie J. Carbray	101	96	1	1904	Champlain, N. Y.	Rouses Point, N. Y.
62946	do	Willie P. Murphy	111	105	1	1888	India, N. Y.	Albany, N. Y.
168203	Barge	Willis	185	185	1	1911	Brooklyn, N. Y.	New York, N. Y.
165491	do	Willis G. Townes	579	579	1	1914	Brooklyn, N. Y.	Do.
163304	do	Wilmington	178	178	1	1896	Kingston, N. Y.	Do.
166638	do	Wilmington	766	740	2	1917	Cincinnati, N. Y.	Philadelphia, Pa.
163221	do	Wilmore	379	379	0	1898	Tottenville, N. Y.	New York, N. Y.
62086	do	Wilmot	225	225	1	1893	Texas City, Tex.	Galveston, Tex.
163948	do	Wilson	292	292	1	1899	Brooklyn, N. Y.	New York, N. Y.
167746	Scow	Wilson	82	82	0	1918	Petersburg, Alaska	Juneau, Alaska
167038	do	Wilson No. 1	41	41	0	1919	Anacortes, Wash.	Seattle, Wash.
167639	do	Wilson No. 2	41	41	0	1919	do	Do.
164388	do	Win	7	7	0	1911	Seattle, Wash.	Port Townsend, Wash.
63089	Barge	Winchester	145	128	2	1903	Port Richmond, N. Y.	Baltimore, Md.
62973	do	Wisconsin	105	105	0	1898	Ballard, Wash.	Seattle, Wash.
62966	do	Wissahickon	400	400	1	1906	Camden, N. J.	Philadelphia, Pa.
163009	Dredge	Withlacochee No. 1	163	163	1	1899	Port Ingalls, Fla.	Cedar Keys, Fla.
63018	do	Withlacochee No. 3	226	226	1	1900	do	Do.
63039	Barge	Withlacochee No. 5	381	381	1	1901	do	Do.
63063	do	Withlacochee No. 6	381	381	1	1901	do	Do.
63074	do	Withlacochee No. 7	181	167	2	1902	do	Do.
63079	do	Withlacochee No. 8	381	381	1	1902	do	Do.
63098	do	Withlacochee No. 11	173	173	1	1903	do	Do.
162110	do	Withlacochee No. 12	173	173	1	1903	do	Do.
162111	do	Withlacochee No. 13	173	173	1	1903	do	Do.
162296	do	Withlacochee No. 14	173	173	1	1904	do	Do.
162699	do	Withlacochee No. 15	291	291	1	1906	do	Do.
162755	do	Withlacochee No. 16	291	291	1	1906	do	Do.
163045	do	Withlacochee No. 18	93	93	1	1906	do	Do.
163153	Scow	Wolverine	875	875	1	1907	Winslow, Wash.	St. Michael, Alaska
165048	Barge	Woodcliff	430	430	0	1912	Port Richmond, N. Y.	New York, N. Y.
63077	do	Woodmont	304	292	2	1901	do	Baltimore, Md.
166730	do	Woodrow	314	309	0	1917	Gildersleeve, Conn.	Hartford, Conn.
163503	do	World	198	198	1	1897	Astoria, N. Y.	New York, N. Y.
166568	do	Wyandance	131	131	1	1893	Tonawanda, N. Y.	Do.
63071	do	Wyandotte	251	245	1	1902	Wilmington, Del.	Philadelphia, Pa.
165689	do	Wyokam	217	217	1	1913	Kingston, N. Y.	New York, N. Y.
62741	do	Wyoming	277	264	0	1874	Rondout, N. Y.	Do.
Y.								
65062	Barge	Yale Blue	339	339	1	1900	South Rondout, N. Y.	New York, N. Y.
166769	Canal boat	Yaphank	139	139	1	1911	North Bay, N. Y.	Do.
166587	Barge	Yosemite	236	236	1	1916	Rondout, N. Y.	Do.
162044	do	Youghiogheny	154	109	2	1903	Baltimore, Md.	Baltimore, Md.
166162	do	Yulee	286	286	0	1915	Tottenville, N. Y.	New York, N. Y.
168039	do	YUMA (T)	123	123	0	1916	Ambridge, Pa.	Port Arthur, Tex.
Z.								
167487	Barge	Zalla	18	18	1	1899	do	Cincinnati, Ohio.
66027	Canal boat	Zenith	110	99	0	1899	Watervliet, N. Y.	Rouses Point, N. Y.
66028	Scow	Zenith	30	30	0	1899	West Superior, Wis.	Duluth, Minn.
163539	do	Zenith	365	365	6	1908	Superior, Wis.	Do.
66026	do	Zip	6	6	0	1898	Blaine, Wash.	Port Townsend, Wash.

INDEX TO COMPOUND NAMES (PARTS I, II, IIa, AND III).

PART I.—SAILING VESSELS.

- Abbott, Wesley.**
Achorn, M. A.
Ada, Lady.
Adams, Mary E.
Addie, Little.
Addison, J. H.
Addison, Mildred.
Adkins, Elijah S.
Akin, David K.
Albaugh, Harry F.
Alden, Priscilla.
Alexander, H. G.
Alfred, Charles.
Allen, Carrie S.
Allen, R. J.
Alles, Mattie J.
Allison, George S.
Allmond, Katie.
Allyn, Horace A.
Alma, Hattie.
Ames, Oakes.
Amparo, Maria.
Anderson, Caroline.
Anderson, E. F.
Anderson, Frank S.
Anderson, G. A.
Anderson, Harry.
Anderson, James B.
Anderson, Malvina S.
Andrews, A. E.
Andrews, Ella C.
Andrews, Maggie.
Anita, Ester.
Ann, Sally.
Armiger, J. C.
App, Bill.
Atkins, Elisha.
Augusta, Rosa.
Anstin, William.
Avalon, George.
Avent, Minnie.
Avery, Marla.
Avery, Walter E.
- Bach, Henrietta.**
Bacon, Granville R.
Balley, Marcla.
Baird, Charles W.
Baird, Edward R., jr.
Baker, Cora A.
Baldwin, Albert.
Baltar, Mercedes.
Baltimore, City of.
Bandl, Elizabeth.
Banks, Simon.
Barbour, Jesse C.
Barkley, Laura J.
Barlum, John J.
Barnard, Ella.
Barnes, Helen.
Barnes, Henry F.
Barnes, Laura A.
Barnsdall, T. N.
Barrett, Mary F.
Bartlett, Wilbert S.
Barton, Clara.
Bartram, Eleanor F.
Bateman, Arianna.
Bateman, Daniel M.
- Bateman, Frank.**
Bateman, May.
Baughman, Helen M.
Baxter, Lydia McLellan.
Baxter, Mary L.
Beacham, Harrison T.
Beaman, Maggie.
Bean, Robert L.
Beard, A. L.
Beatrice, Clara.
Beattie, Mary G.
Beattie, Tom.
Beauchamp, Charles T.
Beauhamp, Ida V.
Beckerman, John A.
Bedell, Ansley.
Bedsworth, Ida.
Belen, Maria.
Bell, Alma.
Bell, Carleton.
Bell, Clara.
Bell, Eva.
Bell, Jennie D.
Bell, John W.
Bell, Julia W.
Bell, Lizzie.
Bell, Lottie.
Bell, Lula.
Bell, Sir Isaaq Lothian.
Belle, Agnes.
Belle, Annie.
Belle, Carrie B.
Belle, Enille.
Belle, Lilly.
Belle, May.
Belle, Nettie.
Belle, Rosa.
Belle, Virginia.
Bendixsen, H. D.
Bennett, Annie.
Bennett, Freddie L.
Bennett, G. W.
Bennett, Grace G.
Bennett, Lola E.
Bennett, Lottie.
Bennett, Maud.
Bennett, O. N.
Bennett, S. J.
Bennett, Willie L.
Berry, Janie.
Berry, Lloyd W.
Beswick, May and Anna.
Beswick, Robt. Jno.
Bethel, L. W.
Bickford, Horace M.
Bickley, Mary A.
Billings, George E.
Bird, Mary A.
Bisbee, William.
Biscoe, Earl.
Black, Van Lear.
Blades, Thomas.
Blaine, James G.
Blessy, E.
Bloom, Nelson.
Bock, Isolda.
Boggs, L. T.
Boggs, Wm. P.
Bond, Alexander.
Bond, Mary J.
- Booth, A.**
Booth, Alice.
Booth, Nettie J.
Booth, William.
Bornhurst, Finnette.
Bostley, Adele K.
Bosman, C. F.
Bottsford, R.
Beard, Robert.
Bowden, Wm.
Bowdoin, John W.
Bowen, S. L.
Bowers, John C.
Bowie, P. M.
Boynton, H. S.
Bozman, Ada.
Bozman, Edith.
Bozman, Seth T.
Bracewell, John.
Bradford, George R.
Bradley, Alice M.
Bradley, John.
Bradshaw, Emma M.
Bradshaw, Ewing.
Bradshaw, Fannie F.
Bradshaw, G. C.
Bradshaw, Jacob T.
Bradshaw, Manie B.
Bradshaw, W. J.
Bralnard, Elias.
Bralnerd, Frank.
Bramble, Alice.
Bramble, B. W.
Bramble, Eva.
Bramble, Sallie L.
Branch, Mena.
Branford, Addie.
Branford, John.
Bransford, G., sr.
Brenan, Joseph T.
Brenner, Wm., jr.
Brewer, Mary.
Bright, John E.
Brinkmann, Dorothea L.
Britton, Mary.
Broere, Ida G.
Brooks, Ida S.
Brooks, Jos. W.
Brooks, Nacey A.
Brooks, Phillips M.
Brown, Belle.
Brown, Charles.
Brown, De Witt.
Brown, E. Marie.
Brunyate, Rebecca F.
Bryan, Susan A.
Bryan, William J.
Bryant, C. D.
Buckingham, Charles.
Buckley, Mary.
Buckman, Samuel M.
Bucknam, Carrie A.
Buhne, Esther.
Bullard, Addison E.
Bunker, George H.
Buren, W. H.
Burgess, Levi G.
Burke, Ellen C.
Burke, Madge A.
Burney, Robert B.
- Burnham, William E.**
Burnite, Martha C.
Burns, Richard.
Burrus, Mary E.
Burt, Lizzie.
Burton, Edward C.
Burton, Emily E.
Bush, John.
Bush, T. W.
Butler, Caroline.
Butler, Charles.
Buzby, John.
Byrd, Belle S.
Byrd, Nellie L.
- Calne, Minnie A.**
Call, Lizzie J.
Callow, Rena A.
Camp, Anna.
Campbell, Ada J.
Campbell, Annie M.
Campbell, C. and B.
Campbell, Imelda.
Campbell, John A.
Cannon, Katie.
Caragol, Manuel.
Carman, George F.
Carpenter, F. F.
Carpenter, Sarah Ann.
Carroll, J. R.
Carroll, Thomas J.
Carroll, Virginia.
Carson, Kll.
Carter, Elizabeth.
Cash, W. D.
Castle, S. N.
Castner, Samuel, jr.
Causey, J. C.
Chamberlain, Henry II.
Chance, Jennie M.
Chapman, I. F.
Chappell, Marlon.
Chase, Anna E.
Chase, Annie P.
Chase, Effie A.
Chase, Josiah B.
Chase, Percy R.
Chase, S.
Chase, Stephen.
Chelton, J. A.
Chelton, M. E.
Chelton, Rose E.
Cheney, B. P.
Cherry, G. J.
Chilcott, Marlon.
Chisholm, Mary F.
Chittendon, John W.
Christenson, Sophie.
Christopher, Robert C.
Clark, Carrie.
Clark, Harold.
Clark, Henry.
Clark, James C.
Clark, Lillie.
Clark, Lizzie J.
Clark, Mary M.
Clarke, Edith M.
Clarke, Elizabeth.
Clarke, M. L.
- Clay, Henry.**
Clayton, Laurena.
Clemens, Emma P.
Cleveland, R. G.
Cliff, Zebecce E.
Clifton, Ella.
Clint, D. K.
Clover, Kitty.
Clyde, Thomas.
Coates, A. F.
Coates, L. B.
Cobb, Marlon N.
Coburn, Abner.
Coburn, James E.
Cohen, Cecilia.
Cohen, David.
Colburn, Alice M.
Cole, Edward H.
Cole, Robert W.
Coller, D. F.
Coller, E. C.
Coller, Eddie.
Coller, George W.
Coller, Gerlie E.
Collins, Ella L.
Collins, George W.
Collins, Harry.
Collins, Thomas.
Collyer, Henrietta.
Colt, Caldwell H.
Colton, Col. R. Johnson.
Comyn, Anne.
Comyn, Phyllis.
Conary, Everett A.
Condon, Fk. ra.
Cone, Jonathan.
Conklin, E. N.
Conner, Roxie J.
Cook, Albert W.
Cook, Harry D.
Cook, Mary Ellen.
Cooke, Alice.
Cooney, Mary E.
Cooper, Mary L.
Corbeau, Leon S.
Corliss, George H.
Corson, R. and M.
Cory, Alice.
Cosler, Nancy L.
Cosler, Valentine.
Coulbourn, Carrie.
Coulbourn, L. E.
Coulbourn, S. E.
Covert, Charles I.
Cox, Almira.
Cox, Edna J.
Cox, Florence.
Cox, Francis.
Cox, Lizzie J.
Cox, Lloyd.
Cox, Wm. E.
Crano, J. L.
Cranmer, E. A.
Cranston, Mary E.
Crawford, Emma.
Crighton, Edith.
Croole, Belle.
Cressy, Cora F.
Cressy, Dustin G.
Cripps, Ella F.

- Crist, G. W.
 Crocker, Charles F.
 Crocker, Henry.
 Crockett, C. W.
 Crockett, Clarence.
 Crockett, Ira L.
 Cromwell, Richard.
 Crosby, Phoebe.
 Crosswell, Edna G.
 Crosswell, Ira T.
 Crosswell, J. A.
 Crosswell, Mary F.
 Crosswell, Mattie.
 Crosswell, Omar J.
 Cruz, Juan.
 Cuckoo, Mary H.
 Cuff, Mary E.
 Cullen, Pearl.
 Cullison, Eva S.
 Cummin, Clara.
 Cummins, Albert D.
 Cummins, Marie F.
 Cummins, Pauline M.
 Curtin, J. Clark.
 Curtis, George.
 Curtis, Mary.
 Curtis, Oakley C.
 Custis, William.
- D'**Abundo, Anna Maria.
 Dall, Thomas J.
 Daisy, Richard.
 Daniel, Vernon.
 Daniels, Francis J.
 Dantzer, Elizabeth.
 Darby, S. W., Jr.
 Dare, Virginia.
 Darlington, Kate.
 Dashiell, James H.
 Daugherty, Fannie L.
 Daugherty, Klrk.
 Daugherty, M. J.
 Daugherty, R. H.
 Davis, Ella.
 Davis, Maria L.
 Davis, M. M.
 Davis, Winnie.
 Davenport, Alice May.
 Davenport, Charles.
 Davenport, Fred A.
 Day, Emma W.
 Dean, Bertha E.
 Dean, Bertha M.
 Dean, Charles A.
 Dean, Dora.
 Dean, Mattie F.
 Dean, Vergie G.
 Decker, Ruth.
 De Costa, Josephine.
 Deering, Frank M.
 Deering, Gardner G.
 Deering, Harry G.
 De Huebner, Russell.
 Delan, S. J.
 Dell, Hazel.
 Delmas, Josephine.
 Delplf, Cecile.
 Dennis, Edith E.
 Dennis, Margaret P.
 Dennis, M. E.
 Dennis, William.
 Desporte, Evelyn.
 Desporte, Minnie.
 Devries, William.
 Dlobold, Mary H.
 Dirrickson, Susie.
 Disston, Henry.
 Dlya, Costa.
 Dixon, J. R.
 Dodson, R. A.
 Dolores, Ioven.
 Donnell, Clara A.
 Donoho, C. C.
 Douglas, Rebecca R.
 Douglass, Stephen A.
 Dow, Ida S.
 Dow, Lucia P.
- Drake, James B.
 Drake, J. Edward.
 Draper, William H.
 Drew, L.
 Driscoll, John J.
 Dryden, Ethelyn.
 Dryden, Susie.
 Dudley, George E.
 Dudley, Maude H.
 Duggan, Frederic A.
 Dulany, H. S.
 Dunbar, W. M.
 Duncan, George T.
 Duncan, Hattie.
 Duncan, Thomas G.
 Dunlap, Cecella M.
 Dunnoek, Clara.
 Dunton, L. A.
 Durgain, Joanna.
 Durm, Sophia A.
 Duryca, H. V.
 Dutard, Fanny.
- Earl, Wm. E.
 Eaton, Alwilda C.
 Eaton, Asenath R.
 Eaton, Blanche.
 Eaton, Freddie.
 Eaton, Ida L.
 Eaton, Nellie.
 Eaton, Sarah.
 Ebsen, W. A.
 Edson, James.
 Edwards, Annie E.
 Edwards, J. R.
 Egerton, Samuel E.
 Egerton, Wm. A.
 Egner, Carrie.
 Ellen, Eva.
 Elliott, Florence.
 Elmer, C. and H.
 Elste, Florence.
 Elwood, Annie.
 Ely, Harriet P.
 Elzey, George W., Jr.
 Emery, John S.
 Emigh, Thos. P.
 Emunor, Mary.
 Eua, John.
 Endicott, Henry.
 Enos, Emilla.
 Eppes, Lulu W.
 Ernestine, Lillie.
 Erickson, Alexander H.
 Errickson, Florence.
 Estell, Clara.
 Estelle, Effie.
 Eudora, Ella.
 Evans, E. P.
 Evans, Laura M.
 Evans, Nettie R.
 Eye, Annie.
 Eveleth, Edward S.
 Evelyn, Lucy.
 Everett, Mary.
 Ewing, Willie.
- Fairlamb, Helen M.
 Fancher, Samuel W.
 Fancher, William B.
 Farles, L.
 Farrer, Edwin G.
 Faulkner, Emma A.
 Faunce, Emma R.
 Faurle, V. M.
 Feahney, Chas.
 Felber, Louis.
 Fenner, Harry L.
 Fennimore, J. W.
 Ferlita, Rosa.
 Fillmore, Amanda W.
 Fillmore, Clarence J.
 Fillmore, President.
 Finney, Charles P.
 Fisher, John.
 Fisher, Mary A.
- Fisher, Medora.
 Fisk, Nelson W.
 Fjord, Ottillie.
 Flechas, J. M.
 Fletcher, I. D.
 Fletcher, Lucy V.
 Flint, W. B.
 Florence, Maggie.
 Florence, Nellie.
 Florence, Wilma A.
 Fogarty, John.
 Foote, Jennie R.
 Ford, Creston W.
 Ford, Ollie.
 Ford, Ruby G.
 Ford, Sarah.
 Forester, Donna.
 Forsyth, John.
 Foss, Horatio G.
 Foster, Ada.
 Foster, Belle.
 Foster, Edward.
 Foster, Eva.
 Foster, Josephine.
 Foster, Maimie.
 Foster, Marie.
 Foster, Mary E.
 Foster, William B.
 Fountain, Clara.
 Fountain, Curtis.
 Fox, Della.
 Fox, John R.
 France, Belle.
 Frances, Ella.
 Frances, Emma.
 Frances, Roxanna.
 Frances, Sarah.
 Francis, A.
 Francis, C. A.
 Francis, John.
 Francis, Lillie.
 Francis, Louisa.
 Francis, Mary.
 Francis, Sadie.
 Francoeb, John A.
 Frank, Millie.
 Franklin, Joseph.
 Franklin, Sarah.
 Franklin, William L.
 Freeman, Elizabeth.
 Freeman, Thomas M.
 Fremont, Jessie.
 French, Lewis R.
 French, W. H.
 Fritz, John.
 Frye, Mabel F.
 Fryer, Robert L.
- Gaillard, Mary.
 Gale, Mabel.
 Galveston, City of
 Garbaldi, M.
 Garland, Thomas B.
 Garrett, Clara.
 Garrison, George T.
 Garrison, Julia W.
 Gawn, Thomas.
 Georgetown, City of.
 Gerdes, Kate L.
 Gertrude, Oliver.
 Gibson, Charles H.
 Gibson, Ida B.
 Gibson, Sadie F. K.
 Gillmor, C. M.
 Glickson, Susie.
 Gleason, Mary A.
 Glenn, G. W.
 Glover, J. S.
 Godfrey, Marcus L.
 Goff, Olive P.
 Golligon, John.
 Goldman, L.
 Goldstrom, Amy.
 Goldstrom, David.
 Goldstrom, Jacob.
 Goodnow, Francis.
 Gordon, J.
- Gorton, Nat. L.
 Gorton, Thomas S.
 Goss, Guy C.
 Gott, Annie N.
 Govin, R. R.
 Goward, Lewis H.
 Graber, William A.
 Grady, J. E.
 Graham, Col. S. A.
 Grand Haven, City of.
 Grant, George M.
 Grant, Lady.
 Grant, Nellie.
 Grant, Ralph K.
 Gravehor, B. P.
 Gray, Avis.
 Gray, Ella.
 Gray, Esther.
 Grealey, Horace.
 Green, Joshua.
 Green, Richard T.
 Greenwell, Nettie B.
 Greer, Mary B.
 Greer, Matthew S.
 Gregory, Mary A.
 Gress, George.
 Griffin, Della.
 Gring, Helen Barnet.
 Gross, Fred.
 Gruener, Mary Manson.
 Gumbel, H. E.
 Gurney, Mary.
 Gurney, Allen.
 Guy, Sallie.
 Guyant, John.
- Hackett, Wm. W.
 Hackley, C. H.
 Hagerty, John.
 Haggett, E. R.
 Hall, Dora.
 Hall, Fannie F.
 Hall, H. K.
 Hall, James M. W.
 Hall, Lizzie V.
 Hall, Rae.
 Hamilton, Alletta L.
 Hamilton, Julia.
 Hamilton, M. M.
 Hamlen, James C.
 Hamlin, Doris.
 Hamlin, L. L.
 Hamlin, Velma L.
 Hammond, Rone C.
 Hamor, E. T.
 Hancock, General.
 Hancock, Gen'l W. S.
 Hand, Ellis.
 Hand, Emma.
 Handy, Addie.
 Hanks, Nanoy.
 Hanners, Samuel.
 Harnden, Florence A.
 Harned, William M.
 Harper, Louise F.
 Harriman, Wm. H.
 Harrington, Judge.
 Harrington, Lady.
 Harrison, Pat.
 Hart, Samuel.
 Hartnell, George E.
 Harty, Mary L.
 Harwood, Clara R.
 Harvey, John S.
 Haskell, Jacob M.
 Haskins, Marguerite.
 Hass, Viola.
 Hathaway, Samuel W.
 Haviside, Allola.
 Haviside, Russell.
 Hawkins, Hazel P.
 Hawkridge, J. Lloyd.
 Hayes, Nellie.
 Haynie, Mary J.
 Haynie, R. B.
 Hays, Everett.
 Hays, William.
- Haywood, Mary A.
 Hazard, Harry D.
 Headley, Gerald C.
 Hearn, Aida.
 Hearn, J. F.
 Hearne, Charles S.
 Helbert, D.
 Heldenheim, I.
 Heldritter, Anna R.
 Helen, Lillie.
 Henderson, Ella S.
 Hendrixson, Edward V.
 Henry, John.
 Hicks, J. T.
 Hill, A. B. C.
 Hill, Druid.
 Hill, Ella R.
 Hill, Wm.
 Hilton, Augusta G.
 Hiltzheim, Dorothy.
 Hind, George U.
 Hind, Robert R.
 Hines, Hazel R.
 Hinson, Walter H.
 Hook, Joseph J.
 Hodges, Alice.
 Hoffman, John H.
 Holden, Willis A.
 Holland, Clarence A.
 Holland, Grace.
 Holland, Nelson C.
 Holland, S. A.
 Holland, Virginia G.
 Holley, Alexander.
 Holley, Edith.
 Holley, Lillian.
 Holmes, Annie.
 Holmes, C. S.
 Hood, Robin.
 Hoofman, Elizabeth R.
 Hook, Jacob W.
 Hooper, Alcaeus.
 Hooper, Eugenia.
 Hooper, Harry F.
 Hooper, Luther E.
 Hooper, Marie.
 Hooper, T. J.
 Hornsby, Luther.
 Horton, Ella.
 Houck, Courtney C.
 Howard, Elizabeth.
 Howard, Florence.
 Howard, James W.
 Howard, Lettie G.
 Howarth, Harriet.
 Howell, C. M.
 Howeth, Clara J.
 Howland, Thomas H.
 Hoyt, Edna.
 Hubbard, E. M.
 Hubbard, Otis.
 Hubbard, Sanxton.
 Hudson, Anna M.
 Hudson, J. Carleton.
 Hudson, James M.
 Huffy, B.
 Harriman, Wm. H.
 Hughes, Elizabeth.
 Hull, Rosalie.
 Humphreys, Thomas.
 Hunter, Louis.
 Hunter, Robble.
 Hur, Ben.
 Hurd, Helen.
 Hurst, John F.
- Inslry, Fannie.
 Irwin, William G.
- Jackson, George W.
 Jackson, Nellie.
 Jagger, Altana M.
 James, H. L.
 James, Wm. E.
 Jarrett, William.
 Jayne, B. F.

Jeffrey, Charles L.
 Jenkins, Georgia D.
 Jenney, W. Le Baron.
 Jewett, W. F.
 Johnson, Andrew.
 Johnson, Annie C.
 Johnson, Charles.
 Johnson, E. S.
 Johnson, Hattie R.
 Johnson, Jack.
 Johnson, James.
 Johnson, Jennie.
 Johnson, Lizzie S.
 Johnson, Nels.
 Johnson, President A.
 Johnson, William.
 Jones, Bradford E.
 Jones, Chester B.
 Jones, John R.
 Jones, Lady.
 Jones, Lizzie J.
 Jones, Maud V.
 Jones, Paul.
 Jones, Thomas A.
 Jones, William.
 Jouett, James E.
 Joyce, Chas. G.
 Judd, E. T.
 Judlin, Mabel E.
 Jump, Martha W.
 Justice, Helen G.

Kathleen, Geneva.
 Keeler, Isaac H.
 Keene, William.
 Keltch, Col.
 Keltch, Ida.
 Kelso, John.
 Kemble, S. C.
 Kennard, Clara B.
 Kennedy, Sarah.
 Kennedy, W. L.
 Kenney, Charles B.
 Kerr, Lillie E.
 Killman, Wm. H.
 King, A. B.
 King, Bessie.
 King, Wm. F.
 Kirby, Thomas H.
 Kirby, Wm. S.
 Kirk, Edwin R.
 Kirkwood, Philip.
 Kirwan, Flora.
 Kirwan, G. A.
 Kirwan, J. Edwin.
 Kirwan, Lemuel.
 Kirwan, Minnie May.
 Kirwan, S. F.
 Klinck, Charles H.
 Klinck, George E.
 Knapp, F. M.
 Knight, E. C.
 Knowles, J. W.
 Knox, Gen.
 Knox, William F.
 Kregger, Henry F.
 Kregger, Jennie Flood.
 Kregger, Estelle.
 Kreiner, Henry.
 Krupp, Alfred.
 Kruso, K. V.

Lacoste, Clara.
 Ladaw, T. O.
 Lafayette, Bessie.
 Laird, Emma E.
 Laird, Effie M.
 Laird, Hattie C.
 Lake, Samuel.
 Lambdin, Robert.
 Lambert, Rosa.
 Land, Beulah.
 Landis, Miriam.
 Lane, H. B.
 Lane, Lizzie.

Lane, R. V.
 Langdon, Mary.
 Langhammer, Emma.
 Langhammer, J. F.
 Langrall, Alice.
 Lank, William T.
 Lankford, H. F.
 Lapland, Star of.
 Laramio, Fort.
 Larmore, Ella.
 Levinia, Mary.
 Lawrence, Addie M.
 Lawrence, Edward J.
 Lawrence, Ida.
 Lawrence, John L.
 Lawrence, Melissa W.
 Lawrence, Thomas H.
 Lawson, A. J.
 Lawson, Julia A.
 Lawson, Nora E.
 Layton, William.
 Layton, Z. E.
 Leach, Jesse L.
 Leach, Lottie M.
 Leach, R. F.
 Leamer, Gertrude.
 Leary, Edward.
 Leatherbury, G. P.
 Lee, Annie.
 Lee, Bob.
 Lee, Cora.
 Lee, Eddie.
 Lee, Etta.
 Lee, Etta A.
 Lee, Jessie.
 Lee, Lizzie.
 Lee, Maggie.
 Lee, Mary.
 Lee, Mattie.
 Lee, R. E.
 Lee, Sarah E.
 Lee, Susie.
 Lelshear, Wm.
 Lemon, James J.
 Leonard, Clara M.
 Leonard, J. T.
 Leonard, Mollie E.
 Lermond, Wm. J.
 Leslie, George.
 Leslie, Hope.
 Lewers, Robert.
 Lewis, Alfred J.
 Lewis, Amanda F.
 Lewis, Bessie M.
 Lewis, C. R.
 Lewis, Ethel.
 Lewis, F. C., Jr.
 Lewis, Goldie I.
 Lewis, Hattie.
 Lewis, James H.
 Lewis, Lillie.
 Lewis, Martha M.
 Lewis, Preston.
 Lewis, Sadie F.
 Lewis, William T.
 Lilly, E. C.
 Lindsey, S. J.
 Linticum, Sweetser.
 Linticum, William.
 Linton, St. Thomas J.
 Lister, Charles C.
 Lister, George W.
 Litchfield, William E.
 Little, Ellen.
 Little, Luther.
 Littlefield, Clara M.
 Livingstone, W. O.
 Lloyd, Anna.
 Lloyd, Hattie.
 Lock, George.
 Lock, Geo. T.
 Lockwood, Edna E.
 Logan, Gen'l.
 Logan, Ruth.
 Long, Ralph J.
 Lopez, Josephine.
 Lopez, Laz, Jr.

Lore, Amanda B.
 Lore, Edna M.
 Lore, Emma C.
 Lore, Mabel E.
 Lore, Robert T.
 Loring, Herbert.
 Louise, Annie.
 Louise, Ella.
 Louise, Lena.
 Lovatt, Frederick J.
 Lovett, W. J.
 Lowe, Asa M.
 Lowery, Fanny.
 Lewis, Frank L.
 Lowis, Myrtle.
 Luce, Ervin J.
 Lucas, Natalie.

McAvoy, H. J.
 McCaffrey, J.
 McClintock, Robert.
 McCready, George S.
 McDaniel, William.
 McDonald, Andrew.
 McDonald, Francis J.
 McDowell, Charles H.
 McFadden, Adle P.
 McFee, Wm. H.
 McGuire, Alice.
 McGuire, Maggie E.
 McKenny, William.
 McKinley, William.
 McKnight, Edna M.
 McLean, Rebecca.
 McNeill, Ada M.
 McQuesten, Josephine A.
 Macdonald, R. W.
 Mace, E. T.
 Mackall, Katherine.
 Mackey, Grace S.
 Mackie, Annie.
 Mackie, W. S.
 Madison, Dolly.
 Mae, Ada.
 Maguire, Maggie E.
 Maguire, Wm. H.
 Mallena, Annie.
 Mallison, C. H.
 Maloy, James L.
 Manda, Mary.
 Mangam, W. D.
 Manifold, Iva.
 Manning, Agnes.
 Manta, John R.
 Manta, Phillip P.
 Manuel, Jose.
 Marian, Lady.
 Maps, W. R.
 Marcy, Edith.
 Marie, C. L.
 Marie, Rosa.
 Marshall, A. C.
 Marshall, Geo. R.
 Marshall, J.
 Marston, W. H.
 Martin, Billy.
 Martin, Edward L.
 Martin, John.
 Martin, Ruth.
 Martin, Smith K.
 Martin, Thomas S.
 Martin, Wm.
 Martino, John L.
 Marvel, Levin J.
 Mathews, Jennie.
 Matthews, W. J.
 Maxwell, Charlotte A.
 Maxwell, Jr., James T.
 May, Ada.
 May, Bertha.
 May, Bettie.
 May, Birdie.
 May, Carrie.
 May, Edna.
 May, Edward.
 May, Effie.

May, Ella.
 May, Elsie.
 May, Emma.
 May, Ethel.
 May, Geneva.
 May, Gracie.
 May, Herbert.
 May, Katherine.
 May, Katie.
 May, Lena.
 May, Lillie.
 May, Lilly.
 May, Lottie.
 May, Luoy.
 May, Mildred.
 May, Minnie.
 May, Reta.
 May, Sadie.
 May, Susan.
 Maynard, Mary G.
 Mayne, Marlon.
 Mayne, Virginia D.
 Mears, Carrie.
 Mears, Mary W.
 Meekins, George H.
 Mearwald, Martha.
 Mehrhof, Phillip.
 Melbourne, Esther.
 Mengel, C. C., Jr.
 Mengel, Lieut. Sam.
 Meredith, R. A.
 Merrill, Ruth E.
 Meservey, Irene E.
 Mestler, Emma J.
 Mestler, Josephine.
 Meta, Nellie.
 Meyer, Albert.
 Meyer, John C.
 Michaels, Wm. H.
 Middleton, Lydia.
 Miles, B. P.
 Miles, C. F.
 Miles, Louise.
 Miles, R. L.
 Miller, Eliza A.
 Mills, A. Ernest.
 Mills, Wm. H.
 Mills, Annie.
 Mills, Grace V.
 Mills, Hattie W.
 Mills, Lena S.
 Mills, Mary E.
 Mills, Maud V.
 Miner, Frano.
 Minor, Bertie.
 Mister, Amy.
 Mister, Fulton T.
 Mister, Mamie.
 Mitchell, Annie B.
 Mitchell, J. K.
 Moger, George W.
 Moon, George.
 Moore, Alice.
 Moore, Bessie.
 Moore, Carrie.
 Moore, Cora E.
 Moore, Dinty.
 Moore, Geneva.
 Moore, Ida E.
 Moore, John R. P.
 Moore, Margaret and F.
 Moore, Thomas W.
 Moore, W. K.
 Mora, J. A.
 Morey, Frank A.
 Morey, Maude M.
 Morgan, Charles W.
 Morris, J. F.
 Morris, Stella.
 Morse, Carrie S.
 Morse, Llewellyn J.
 Morton, Lottie S.
 Moss, George W.
 Moulton, Lady.
 Mueller, Minnie.
 Muir, Buel.
 Muir, Edith.

Mulford, Albert G.
 Mulford, Ephraim.
 Mulford, Hannah.
 Mulford, Joseph L., Jr.
 Mulford, M. D. and Bella.
 Mulford, Olive.
 Muller, Maud.
 Munroe, James.
 Murphy, Annie M.
 Murphy, F. P.
 Murphy, Rena A.
 Murphy, Robert P.
 Murphy, Rose E.
 Murray, Joseph.
 Murray, Maud B.
 Myers, Fanny.
 Myers, John S.

Nasmyth, James.
 Naullia, Joven.
 Nelson, Charles.
 Nelson, Hattie.
 Nelson, Motha.
 Nelson, Natalie J.
 Nettleton, W. O.
 Newcomb, A. B.
 Newcomb, Anna M.
 Newcomb, Emma F.
 Newcomb, Geneva.
 Newcomb, Julia A.
 Newsum, James F.
 Nichols, Anthony D.
 Nichols, I. T.
 Nichols, Nellie E.
 Nichols, Francis T.
 Nicholson, A. M.
 Nicholson, T. M.
 Nickerson, Harry A.
 Nickerson, Luella.
 Neukirk, James P.
 Neukirk, Ray R.
 Nixon, James H.
 Norman, Stanley.
 Norris, Alice B.
 Norris, John B.
 North, Lovenia.
 North, Minnie M.
 North Nodde.
 Northam, Emily F.
 Northam, Florence.
 Noyes, Jessie G.
 Noyes, Sally Persis.
 Nye, Bill.
 Nyman, Seth.

○Lantern, Jack.
 Oliver, William.
 Olwine, A. H.
 Oren, Hugh S.
 Orr, John H.
 Orsini, F.
 Oscar, Clifford.
 Ostander, Levi W.
 Otis, Grace.
 Otis, Minnie.
 Owen, Geo. B.
 Owings, Lillie W.

Packard, Benj. F.
 Page, Amos.
 Page, Camilla May.
 Page, George S.
 Page, Kenneth.
 Page, Marlon W.
 Page, Sadie.
 Palmer, Dorothy.
 Palmer, Singleton.
 Palmer, Theodora.
 Palmer, Virginia.
 Paapeite, City of.
 Parker, Abel W.
 Parker, Lillie R.
 Parker, Rhoda M.
 Parker, Thomas L.
 Parker, William T.
 Parks, Albert.

Parks, C. A.
 Parks, Harvey A.
 Parks, S. K.
 Parriss, Susie E.
 Parsons, Eben.
 Parsons, Lizzie M.
 Patterson, May F.
 Patterson, W. J.
 Paul, Albert F.
 Paul, John W.
 Paul, Louis.
 Peabody, Lizzie D.
 Pearce, Edwin L.
 Pearl, Iba.
 Pearl, Maggie.
 Pearl, Neva.
 Pearson, W. E.
 Pedersen, Kate G.
 Peggal, Jean.
 Peirce, John.
 Peirce, Mary Bradford.
 Pendleton, Blanche C.
 Pendleton, Brina P.
 Pendleton, F. C.
 Pendleton, Guilford D.
 Pendleton, Virginia.
 Pendleton, William C.
 Percy, Rena A.
 Perkins, W. R.
 Perry, Mina.
 Pershing, General.
 Peters, J. D.
 Peterson, Helen.
 Peterson, J.
 Pettis, Robert.
 Petty, L. F.
 Phelps, Erskine M.
 Phillips, A.
 Phillips, B.
 Phillips, Florence B.
 Phillips, Henry I.
 Phillips, John J.
 Phillips, Levi B.
 Phillips, Lula M.
 Phillips, Mabel L.
 Phoebus, Adell.
 Phoebus, Beulah C.
 Pierce, Frank S.
 Pierce, Fort.
 Pierce, M. Vivian.
 Pierce, Rosa.
 Pinckney, C. C.
 Platt, L. B.
 Platter, John R.
 Poland, Geneva R.
 Pollard, Thomas F.
 Ponder, Sally W.
 Porter, J. D.
 Porter, Susan E.
 Post, Grace and Salome.
 Poulson, Robert J.
 Powell, R. E.
 Powell, Wm. M.
 Pray, Kate L.
 Preble, Annie M.
 Prendergast, Patrick P.
 Price, Carrie.
 Price, Flora A.
 Price, H. K.
 Price, Jessie.
 Price, Kessie C.
 Price, Ruth A.
 Price, Willie F.
 Pride, Ella G.
 Pritchard, Charles F.
 Pruitt, Wm. C.
 Pryor, Charles A.
 Pyne, Percy R. 2nd.

Quillin, Agnes S.
 Quinn, Sarah.

Hawding, Herbert L.
 Ray, Ally.
 Rayner, G. A.
 Redding, Annie.

Redding, Esther.
 Redding, Ethel.
 Redding, Vaille.
 Redfern, C. E.
 Reed, Beasle.
 Reed, Isaac.
 Reed, John.
 Reed, Thos. B.
 Reeves, Mary E.
 Reichert, Elsie M.
 Reid, Annie M.
 Reid, Martha D.
 Reis, Emma.
 Rhode, B. G.
 Rhodes, Gerty.
 Rloh, Anna May.
 Richard, Louise M.
 Richard, Thomas.
 Richardson, C. F.
 Richardson, Charles H.
 Riegan, Annie D.
 Riegin, Kathryn L.
 Riggin, Sidney R.
 Roamer, C. W.
 Robbins, Addie B.
 Robbins, Anna M.
 Robbins, Lizzie J.
 Robbins, Mary J.
 Robbins, Mary L.
 Robbins, Maud M.
 Robbins, Richard, sr.
 Roberta, L.
 Roberts, Bessie.
 Roberts, Edward J.
 Roberts, Eva A.
 Roberts, M. A.
 Roberts, Thelma G.
 Roble, Governor.
 Robinson, Arnetta S.
 Robinson, Ida O.
 Robinson, J. P.
 Robinson, Maimie E.
 Robinson, Ruth.
 Roe, Helen.
 Roebing, John A.
 Roehle, Anna N. D.
 Roehle, Charles F.
 Rogers, Harriet.
 Rogers, Robert L.
 Rogers, Thomas A.
 Rohde, Charles L.
 Rolph, Annie M.
 Rolph, James.
 Roper, Lydia H.
 Rose, Eva D.
 Rose, Lily.
 Ross, Annie.
 Ross, Annie C.
 Ross, Betsy.
 Ross, Lou C.
 Ross, Milton.
 Rowe, Elsie F.
 Rowe, H. M.
 Rowe, Jennings B.
 Rowe, Katie.
 Rowe, Mary V.
 Rowe, S. S.
 Ruark, Henry W.
 Ruark, Julia E.
 Ruark, Rebecca T.
 Ruffin, Mary.
 Ruge, J. G.
 Ruppell, Henry.
 Russell, Eleonora.
 Russell, Howard.
 Russell, William.
 Ruth, Elizabeth.
 Ruth, Ethel.
 Ruth, Francis J.
 Ruth, Maggie.

St. John, Lewis H.
 Saupers, Mary J.
 San Antonio, City of.
 Sandlin, J. L.
 Sanna, Joe.
 Saunders, J. J.

Sawyer, S.
 Schall, Thomas B.
 Schley, W. S.
 Schmults, John.
 Schoch, Elvina E.
 Schoch, Rebecca C.
 Schroder, Lena.
 Schulz, A. H.
 Scott, Edith W.
 Sears, Flora J.
 Selzer, Perry.
 Sewall, Edward.
 Seward, Thomas J.
 Seymour, Henry.
 Shanklin, M. A.
 Shanklin, Henrietta C.
 Sharp, Daniel.
 Sharp, F. R.
 Sharp, Mary C.
 Sharpless, Mary C.
 Shaw, Jere G.
 Shea, Mary Ann.
 Sheppard, Cecilla B.
 Sheppard, Mattie B.
 Sherman, Walter A.
 Sherwood, Hope.
 Shillingsburg, Annie R.
 Shillingsburg, William, 3d.
 Shores, Catharine E.
 Shores, Isidore.
 Shores, Lillie E.
 Shores, Percy E.
 Shryock, Thomas J.
 Silva, Clara G.
 Silva, Ida M.
 Silva, Maud F.
 Simmons, Henrietta.
 Simmons, Laforest L.
 Simpson, Gus.
 Simpson, Lucia A.
 Sing, Pitti.
 Skeele, Edward E.
 Skylight, J. E.
 Slover, Geo.
 Small, Lizzie D.
 Small, Martha P.
 Smeaton, John.
 Smith, Benjamin.
 Smith, Battle.
 Smith, Edward.
 Smith, Edward R.
 Smith, George R.
 Smith, J. C.
 Smith, J. S.
 Smith, Jane A.
 Smith, Josephine.
 Smith, Maggie E.
 Smith, Mary E.
 Smith, Melbourn P.
 Smith, Olie P.
 Smith, Rebecca.
 Smith, Richard.
 Smith, S. F.
 Smith, Seth W.
 Smith, Wm. H.
 Smith, William H.
 Snow, Andrew.
 Snow, Augusta W.
 Snow, Lavina M.
 Snow, Woodbury M.
 Somers, Bessie M.
 Somers, Claud W.
 Somers, Mabel.
 Somers, Nellie.
 Somerville, Gertrude A.
 Somerville, J. W.
 Sommers, M. A.
 Sommers, Mary W.
 Sommers, Wm.
 Southard, Emma.
 Spedden, R. B.
 Spencer, C. E.
 Spencer, I. C.
 Spencer, Margaret.
 Spicer, L. T.
 Spinney, Oretta F.
 Stancliff, Gilbert.
 Stanford, Charles D.

Stanford, Jane L.
 Stearns, Silas.
 Steelman, H. L.
 Sterling, Annie L.
 Sterling, E. R.
 Sterling, J. E.
 Sterling, Lillie.
 Stetser, L. A.
 Stetson, George R.
 Stevens, Grace E.
 Stevens, Rachel W.
 Stewart, Arthur.
 Stewart, Cecil P.
 Stewart, Reine Marie.
 Stites, Wm. B.
 Stone, Governor.
 Stone, Horace A.
 Stout, John W.
 String, Charles J.
 Strong, Annie.
 Struven, Charles M.
 Stuard, John Francis.
 Stuart, Ann C.
 Stubbs, Abbie C.
 Stubbs, Alma.
 Stull, Bessie L.
 Sulender, B. F.
 Sullivan, Eva.
 Sullivan, Lou.
 Sutton, E. B.
 Suydan, Mary E.
 Swift, Ellen A.
 Sydney, City of.
 Sylva, Louisa R.
 Sylvester, Robbie F.
 Sylvia, Francis V.

Taber, Stephen.
 Talbot, W. H.
 Tall, Daisy M.
 Tall, H. L.
 Tall, Richard.
 Tankersley, Bessie.
 Taulane, Lewis.
 Taussig, Frances L.
 Tawes, Alice V.
 Tawes, I. H.
 Tawes, P. H.
 Tawes, Robert L.
 Taylor, C., 3d.
 Taylor, D. Neer.
 Taylor, E. H.
 Taylor, Eleanor.
 Taylor, Gladys M.
 Taylor, J. V.
 Taylor, Lola.
 Taylor, Thomas B.
 Taylor, William.
 Teal, Jas. R.
 Tell, William.
 Teller, Daniel W.
 Temple, Emma.
 Thayer, C. A.
 Thayer, Serena.
 Thomas, John L.
 Thomas, Lewis M.
 Thomas, Lottie L.
 Thomas, Margaret.
 Thomas, Maud.
 Thomas, Ruth A.
 Thomas, Sidney G.
 Thomas, Thomas.
 Thomas, William.
 Thomas, Willie F.
 Thompson, Leslie C.
 Thompson, Minnie M.
 Thoms, Lavina.
 Thoroughgood, Lacy.
 Thorp, Samuel S.
 Throop, Margaret.
 Thurlow, Ella Pierce.
 Thurlow, Fred W.
 Thurlow, Maurice R.
 Thurlow, Paul E.
 Tilden, S. J.
 Tilden, Samuel J.
 Tilghman, Kate H.

Tilton, Henry R.
 Todd, Addie A.
 Todd, Annie E.
 Todd, Carrol.
 Todd, Edith F.
 Todd, F. O.
 Todd, George.
 Todd, Major.
 Todd, W. H.
 Tolley, J.
 Tolley, Leo H.
 Tolly, S. H.
 Tompkins, Daniel.
 Tompkins, Wm. S.
 Torbert, General.
 Townsend, A. M.
 Townsend, Della.
 Townsend, J. C.
 Trask, Melissa.
 Travers, Clemmie.
 Travers, Hattie E.
 Travers, Louise.
 Travers, M. M.
 Travers, Margaret A.
 Travers, Virgle P.
 Treadwell, Jennie.
 Trevo, Edward.
 Trott, James E.
 Trout, Bell J.
 Truitt, George W., Jr.
 Truitt, W. W.
 Tubman, A. J.
 Tuft, James.
 Turner, M.
 Turner, James H.
 Turner, S. V.
 Tuxbury, A. C.
 Tyler, C. S.
 Tyler, H. Hansel.
 Tyler, Lucy M.
 Tyler, Mary E.
 Tyler, Mattie L.

Underhill, J. J.
 Underhill, Mary.

Vall, Ethel.
 Van Brunt, Benjamin A.
 Vance, Lizzie.
 Vauce, Oceania.
 Vance, Wm. G.
 Van Dusen, Grace.
 Vannaman, Edward C., Jr.
 Varsela, Pedro.
 Vaux, Richard.
 Verrall, Edith H.
 Vetra, G. G.
 Vetra, J. B.
 Vickers, Mary.
 Vickers, Kate F.
 Viena, Lavina.
 Villas, William F.
 Villard, Henry.
 Virginia, C.
 Virginia, Emma.
 Virginia, Ida.
 Virginia, Myrtle.
 von Nyvenhelm, A.

Wade, D. B.
 Wagner, Martin.
 Wagner, B. A.
 Walcott, George E.
 Walker, Abbie S.
 Walker, J. B.
 Walker, J. E.
 Walker, J. W.
 Walker, John C.
 Wall, J. G.
 Wallace, Eudora T.
 Wallace, Hattie A.
 Walston, Mattie A.
 Walter, John R.
 Wands, Gertrude.
 Ward, Lida.

Ward, Wm. E.
 Ware, Carrie C.
 Warfield, M. L.
 Warner, Donald H.
 Washburn, Uriah F.
 Washington, Melissa.
 Waters, Kate R.
 Watson, Susan L.
 Watts, Edna.
 Weaver, Charley C.
 Webb, Annie E.
 Webb, Mary E.
 Weber, Adam.
 Webster, James A.
 Webster, Lydia M.
 Webster, Ralph T.
 Webster, Robert L.
 Wehrum, C. C.
 Wells, John R.
 Wells, Ruth A.
 Wemyss, Marguerite M.
 Wentworth, Alice S.

Wesley, A.
 Wesley, John.
 Wesley, William.
 West, Edward R.
 West, Watson A.
 Westermann, Henry.
 Wheaton, D. J.
 Wheatley, Lucie.
 Wheeler, C. C.
 Wheeler, E.
 Whilldin, John G.
 Whilldin, Rebecca G.
 White, Alma.
 White, Annie.
 White, Annie Lena.
 White, D. W.
 White, John T.
 White, Lottie E.
 White, Mary A.
 White, Nellie.
 White, Purnell T.
 White, Rebecca J.

White, Wm. S.
 White, Willie H.
 Whitehead, Harriet C.
 Whitfield, Mary and Pearl.
 Whitting, James A.
 Whitmore, E. A.
 Whitmore, L. T.
 Whitney, Emily F.
 Whitney, Harletta A.
 Whitmore, Charles.
 Whyte, Wm. P.
 Wicks, Samuel C.
 Wicks, Charles R.
 Wiggins, Charles H.
 Wilder, S. G.
 Wiley, Anne E.
 Wilkin, Leue S.
 Willard, Louise M.
 Wiley, C. W.
 Williams, G. C.
 Williams, Henry P.
 Williams, L. E.

Williams, Lizzie A.
 Willing, Hilda M.
 Willing, Lena.
 Willis, Albert H.
 Wills, Emma V.
 Wilson, Annie.
 Wilson, Charles R.
 Wilson, E. S.
 Wilson, Ella.
 Wilson, Henry.
 Wilson, John S.
 Wilson, Laura F.
 Wilson, S. J. D.
 Wilson, Sarah.
 Winiger, Winnie H.
 Winiger, Russell A.
 Winiger, Sarah W.
 Winickman, Mary.
 Witt, L.
 Wixon, Amy.
 Wood, Alida.
 Wood, Fred J.

Wood, J. Chester.
 Wood, Nellie.
 Wood, Rufus E.
 Woodburn, Leroy.
 Woodin, W. H.
 Woods, Dalsy.
 Wooley, Thomas R.
 Woolson, Mary.
 Wootton, Orlando V.
 Worrell, Lewis C.
 Wrenn, Sally.
 Wright, A. W.
 Wright, Ethel M.
 Wright, James O.
 Wyandotte, Lella.

Yeakel, Milton F.
 Zealand, Star of.
 Zeman, Joseph S.
 Zirkel, G. A.

PART II.—STEAM VESSELS.

Ackerman, A. E.
 Ackerman, C. G.
 Ackerman, Evelyn.
 Adair, Robin.
 Adams, A. C.
 Adams, Cuyler.
 Adams, G. C.
 Adams, John.
 Adams, Kate.
 Adams, M. W.
 Adams, Walter.
 Addison, Josephine.
 Adgate, Dorothy.
 Adler, Leopold.
 Agassiz, R. L.
 Agnes, Hetty.
 Agnew, William C.
 Alameda, City of.
 Alden, Betty.
 Aldrich, Hattie L.
 Alexander, Gen.
 Aliber, John A.
 Allen, Charles F.
 Allen, Ethan.
 Allen, Nan.
 Allyn, G. S.
 Alma, City of.
 Alpena, City of.
 Alton, City of.
 Amberg, William A.
 Ames, J. C.
 Ames, K. L.
 Ames, Wm. D.
 Anderson, Crampton.
 Anderson, Joe.
 Andrews, Ella.
 Andrews, Matthew.
 Andrews, W. H.
 Angeles, City of.
 Angeles, The.
 Annapolis, City of.
 Anton, E.
 Arbuckle, John.
 Archer, May.
 Arnold, J.
 Arnold, Mary.
 Arundell, Anne.
 Ascho, F. D.
 Ashbridge, Samuel H.
 Ashland, City of.
 Ashley, J. S.
 Astel, John B.
 Atlanta, City of.
 Atterbury, W. W.
 Atwood, E. S.
 Atwood, Edward S.
 Auchincloss, John W.
 Augusta, City of.
 Augustus, A. A.
 Austin, Calvin.
 Austin, J. B., Jr.
 Austin, J. C.
 Averill, Jas. K.

Bailey, C. W.
 Bailey, Senator.
 Baer, Beatrice.
 Baker, Charles J.
 Baker, Fannie L.
 Baker, George F.
 Baldwin, A.
 Baldwin, Leslie.
 Baldwin, Wm. H.
 Ball, Frank C.
 Balmer, Marie.
 Baltimore, City of.
 Baltimore, Lord.
 Banoroff, W. H.
 Bangor, City of.
 Barker, Ralph.
 Barlum, John J.
 Barlum, Thomas.
 Barnes, George W.
 Barnum, George G.
 Barr, Alice L.
 Barr, John C.
 Barret, John.
 Barrett, Edw. F.
 Barrett, George N.
 Barrett, Hugh C.
 Barrett, N. John.
 Barrett, Oscar. F.
 Barrett, R. J.
 Barret, Slack.
 Barron, Anna.
 Barstow, F. Q.
 Barth, L. L.
 Bartlett, Commodore.
 Barton, Edward J., Jr.
 Barton, J. Stanley.
 Barton, Mabel L.
 Bateman, E. G.
 Bates, Geo. W.
 Baton Rouge, City of.
 Battle, James.
 Bavler, W. N.
 Baxter, Edgar.
 Baxter, Fred.
 Baxter, H. A.
 Baxter, Horace X.
 Beach, A. F.
 Beach, General.
 Beard, Edith.
 Beard, James.
 Beard, William H.
 Beardley, A. J.
 Beardstown, City of.
 Beattie, Roy H.
 Beck, H. G.
 Becker, W. H.
 Beckwith, F. H.
 Bedell, Ossian.
 Bedford, A. C.
 Bedford, E. T.
 Begley, Edwar.
 Behrman, Mar.
 Bell, Betsey.

Bell, Hattie.
 Bell, Mary.
 Belle, Anna.
 Bellinger, A. A.
 Bellows, Joseph F.
 Belo, Mary.
 Bennett, J. E.
 Bennett, Oscar B.
 Benson, R. Granger.
 Benton Harbor, City of.
 Berkeley, City of.
 Berry, B. F.
 Berwind, Edward J.
 Berwind, John E.
 Besemer, Sir Henry.
 Bickel, Charles F.
 Bickel, William C.
 Biddle, Henry J.
 Bielman, C. F., Jr.
 Bielman, C. F.
 Bigelow, A. G.
 Bigelow, H. P.
 Bigoney, Daniel W.
 Billings, Frank.
 Birkhead, L.
 Bird, Francis A.
 Bisco, A. L.
 Bishop, E. K.
 Bisso, J. A.
 Bisso, Joseph.
 Black, Clarence A.
 Black, Herbert F.
 Blackwell, Eliza.
 Blades, William B., Jr.
 Block, Harry L.
 Block, Joseph.
 Bluffton, City of.
 Blundon, William.
 Bodwell, Gov.
 Boeckling, G. A.
 Bogue, Virgil G.
 Boland, John J.
 Boles, W. A.
 Bond, Hugh.
 Bond, Hugh L., Jr.
 Boody, David A.
 Booth, E. S.
 Booth, Edwin L.
 Bos, C. J.
 Bosman, David.
 Bosler, J. T.
 Bostle, D. R.
 Bostwick, J. A.
 Bourne, Frederick G.
 Boushell, Alvah H.
 Boutin, N.
 Bowers, F. L.
 Bowman, Wm.
 Bowyer, C. C.
 Boyden, J. E.
 Bradford, Dorothy.
 Bradley, Carl D.
 Bradley, Charles H.

Bradley, George H.
 Bradley, M. A.
 Bradley, Robert S.
 Bradley, Wm. J.
 Brady, G. F.
 Braeger, Frank.
 Bralley, James E.
 Brandow, Edwin.
 Branning, J. W.
 Brennan, Michael M.
 Brennan, Thomas S.
 Brennan, William J.
 Brewerton, Major Henry.
 Brewster, Benjamin.
 Breyman, G. H.
 Breyman, John B.
 Briggs, Norman.
 Briggs, Dr. S. N.
 Brightman, Leonard.
 Brockton, City of.
 Brogan, L. T.
 Bromell, Alfred H.
 Brooks, Anna J.
 Brooks, Anson S.
 Brooks, James M.
 Brooks, Leo H.
 Brower, Henry F.
 Brown, Clara.
 Brown, Edmund.
 Brown, Emma C.
 Brown, Fayette.
 Brown, Flora.
 Brown, Frank E.
 Brown, Gussie.
 Brown, Harry.
 Brown, Harvey H.
 Brown, I. E.
 Brown, J. J. H.
 Brown, Jim.
 Brown, Nellie.
 Brown, R. C.
 Brown, Samuel S.
 Brown, William L.
 Brown, Willie.
 Brune, F. W.
 Brunswick, City of.
 Brusstar, John Twohy.
 Brusstar, William S.
 Buck, Frank H.
 Buck, Henry.
 Buckham, Thos. R.
 Buckley, Edward.
 Buckley, Kate.
 Bud, Captain.
 Budd, A. R.
 Buehner, Martha.
 Buffalo, City of.
 Buffington, Eugene J.
 Bunker, Edith.
 Hunsen, Robert W. E.
 Burdin, F. Hilda.
 Burke, Henry.
 Burnham, George.

Burns, James.
 Burnside, City of.
 Burroughs, F. G.
 Burton, Geogle.
 Busby, Leonard J.
 Bush, Beatrice.
 Bush, Eleanor.
 Butler, Frank S.
 Butler, Joseph G., Jr.
 Butte, J. F.
 Byers, A. M.
 Byrne, Mary C.
 Cadwell, C. W.
 Cahill, Walter.
 Callahan, J. W., Jr.
 Callahan, John W.
 Callister, J. W.
 Camden, City of.
 Cainors, J. B.
 Campbell, D. R.
 Campbell, David.
 Campbell, J. A.
 Campbell, John.
 Canfield, C. A.
 Canfield, C. C.
 Cann, John L.
 Caples, John F.
 Carpenter, A. B.
 Carr, General J. B.
 Carr, Robert E.
 Carre, W. W.
 Carrington, M. D.
 Carrabelle, City of.
 Carroll, John O.
 Carroll, Sara E.
 Carroll, William A.
 Carter, H. W.
 Carter, James O.
 Cassidy, James H.
 Caswell, Herman S.
 Chadwick, Nellie.
 Chaffee, J. H.
 Chamberlain, H. S.
 Champlin, Capt. Thos. A. P.
 Chandler, John G.
 Chapel, H.
 Chapin, Chester W.
 Charney, C. M.
 Chase, Ida M.
 Chase, Stephen.
 Cheboygan, City of.
 Cherry, C. G.
 Chester, City of.
 Chico, Bayou.
 Childs, W. H.
 Chilton, Mary.
 Chisholm, Alvah S., Jr.
 Choate, Leander.
 Chotkin, Jos. S.
 Christenson, Charles.
 Christie, T. S.

- Christy, Andrew.
 Churchman, F. A.
 City, Fuscaloosa.
 Clark, Alex.
 Clark, Champ.
 Clark, J. Alyah.
 Clark, John I.
 Clark, Joseph M.
 Clark, Robert P.
 Clark, S. L.
 Clark, William H.
 Clarke, Chas.
 Clarke, E. A. S.
 Clarke, George Rogers.
 Clay, Henry.
 Clayton, Jesse.
 Cleary, Wm. E.
 Cleburn, Stephen M.
 Cleburn, D. M.
 Cleveland III, City of.
 Cleveland, George.
 Clewman, W. H.
 Clinton, De Witt.
 Cline, Robert J.
 Cline, Marl A.
 Clowry, Robert C.
 Clyde, George W.
 Clyde, Thomas.
 Coates, Peter.
 Coates, Wm. H.
 Cobb, Governor.
 Cobnett, G. W.
 Codd, B. J.
 Coddington, Ross.
 Coe, E. Frank.
 Colburn, A. R.
 Colburn, Lizzie.
 Cole, J. O.
 Cole, Thomas F.
 Coles, Lucy.
 Colle, H. H.
 Collins, E. C.
 Collins, John B.
 Colman, J. M.
 Colonna, Charles J.
 Colton, A. W.
 Columbia, City of.
 Columbia, District of.
 Columbus, Christopher.
 Columbus, City of.
 Combes, Anna E.
 Combes, S. D.
 Comings, Annie.
 Conant, Henry W.
 Conard, T. G.
 Coney, Edgar F.
 Congdon, Wm. P.
 Conger, Omar D.
 Conine, Ell B.
 Conklin, C. S.
 Connelly, John M.
 Connors, William.
 Connor, Sam.
 Connors, W. J.
 Conover, G. H.
 Conroy, C. V.
 Conroy, D. J.
 Conroy, G. J.
 Conway, Michael W.
 Conway, Jas. G.
 Conway, Wm. J.
 Conwell, Frances G.
 Cook, Cornelia.
 Cook, Robert H.
 Cooke, Delos W.
 Cooper, Anna S.
 Cooper, R. G.
 Cooper, Ralph M.
 Cordill, Senator.
 Cordts, John H.
 Corey, William E.
 Cornelius, Adam E.
 Corr, Mary H.
 Cort, Henry.
 Costa, Pedro.
 Cotton, James.
 Cotton, Nellie.
 Coulby, Harry.
- Covington, A. B.
 Cowan, William P.
 Cowen, John K.
 Cowie, John B.
 Cowles, Benjamin L.
 Cowles, Lotta L.
 Cowles, Theodore E.
 Cowling, George.
 Cox, Drusilla M.
 Cox, James A.
 Cox, Wm. T.
 Coyle, Mamie.
 Cramb, Charles H.
 Cramp, William.
 Crandall, Orville A.
 Crary, Calvert.
 Crawford, Charles P.
 Crawford, George G.
 Crawford, Lizzie.
 Crawford, William D.
 Crawley, Guy.
 Criss, Edna V.
 Crumlin, Willbur.
 Crut, Harry W.
 Crosby, Forest T.
 Crosby, S. L.
 Crosby, W. H.
 Crossman, Archey.
 Crowder, General.
 Crowell, Peter H.
 Crowley, Thomas.
 Cudahay, John.
 Cudahy, John.
 Cudahy, Joseph M.
 Culberson, C. A.
 Cumming, Wm. A.
 Cunningham, Thomas, sr.
 Curtis, George.
 Curtis, Mary B.
 Cutler, L. H.
- Dahl, Peter.**
 Dahlke, H.
 Dalley, Ethel.
 Dalley, William J.
 Dale, Virginia.
 Dalhart, City of.
 Dallman, Martin.
 Dalton, Henry G.
 Datzell, Edward T.
 Datzell, Fred B.
 Datzell, Fred B., Jr.
 Datzell, G. H.
 Datzell, W. F.
 Datzell, W. Freeland.
 Dana, Major.
 Dantzler, Ernan.
 Dantzler, J. M.
 Dardanelle, City of.
 Dare, Virginia.
 Dark, Samuel J.
 Darlington, Jared.
 Daugherty, A. A.
 David, Harry.
 Davidson, James.
 Davidson, James E.
 Davidson, Louis R.
 Davidson, Thomas.
 Davidson, Wm. J.
 Davis, Catherine.
 Davis, Chas. J.
 Davis, Irene Elaine.
 Davis, Jeff.
 Davis, Joseph H.
 Davis, J. P.
 Davis, J. T.
 Davis, M. M.
 Davis, M. Mitchell.
 Davis, Ulster.
 Davison, J. K.
 Baycock, William B.
 Day, Erastus.
 Dealy, John E.
 Dean, Frank.
 Dearborn, David B.
 Becker, G. W.
 Dell, Hazel.
 Demmer, Edw. U.
- Dempsey, E. C.
 Dempsey, James.
 Dempsey, L. A.
 Dendel, E. H.
 Denham, Helen.
 Denhard, August A.
 Dennis, E. Benson.
 Despew, C. M.
 Desmond, O. W.
 Desmond, John.
 Desmond, Tim.
 Detroit, City of.
 Devereux, J. H.
 Devers, Grace.
 Dewar, John D.
 Dewey, Admiral.
 Dewing, M.
 Diebold, Mary H.
 Diekinson, Wm.
 Dickson, Thomas.
 Dickson, William B.
 Dillman, Kennett.
 Dimock, H. F.
 Dingley, Governor.
 Dinkey, Alva C.
 Ditty, George.
 Dixon, Sarah.
 Dixon, S. O.
 Doane, Clara H.
 Doane, Nathaniel P.
 Dodd, S. C. T.
 Dodsworth, Tom.
 Doheny, Edward L.
 Doheny, Edward L., jr.
 Doheny Third, E. L.
 Doheny, William H.
 Dollar, Agnes.
 Dollar, Stanley.
 Donahue, James M.
 Donald, J. H., jr.
 Donaldson, Geo. S.
 Donaldson, James P.
 Donaldson, John A.
 Donnell, J. C.
 Donnelly, William P.
 Donner, William H.
 Dorner, Grace.
 Doron, William E.
 Dougherty, James.
 Dougherty, M.
 Douglas, Gov.
 Douglas, R. B.
 Douglass, E. F.
 Dove, William M.
 Dowlie, R. E.
 Drake, Col. E. L.
 Drake, I. J.
 Draper, Mary.
 Drew, Alice M.
 Drew, Helen P.
 Drews, Wm.
 Driscoll, Fred.
 Driscoll, J. H.
 Drum, Frank G.
 Duane, James.
 Du Bois, Henry N.
 Duncan, W. B.
 Dunham, James S.
 Dunn, John, jr.
 Durston, J. F.
 Dussault, D.
- Eads, James B.**
 Earl, Wm. S.
 Earling, E. J.
 Eastman, Gardie.
 Eaton, Phillips.
 Eccles, Samuel, jr.
 Eddy, Bill.
 Eddy, Selwyn.
 Edenborn, Sarah.
 Edenborn, William.
 Edenborn, Wm.
 Edison, Franklin.
 Edward, George.
 Edward, James.
 Edward, Stewart.
- Edwards, E. W.
 Edwards, Herbert N.
 Edwards, S. H.
 Edwards, Wilbert A.
 Ebert, Julius.
 Elizabeth, Mary.
 Elizabeth, Nan.
 Elliott, Clara A.
 Elliott, James H.
 Elliott, M. F.
 Ellis, Sadie E.
 Ellwood, Isaac L.
 Elmore, R. P.
 Elphlock, Mary C.
 Elsey, Warren.
 Elwood, City of.
 Emery, John M.
 Emery, Temple.
 Engol, William.
 Engle, John.
 Engle, John.
 Enos, Jesse.
 Eppling, M. T.
 Erickson, Alexander H.
 Ericsson, John.
 Erie, City of.
 Ernst, General O. H.
 Essex, Mart H.
 Euphane, Helen.
 Eureka, City of.
 Evans, Admiral.
 Everard, James.
 Everest, Charles M.
 Everett, City of.
 Ewing, Frederic.
 Ewig, H.
- Fairbairn, Sir Wm.**
 Fairbury, City of.
 Fall, Jo Horton.
 Fall River, City of.
 Farnum, Harry.
 Farr, Merton E.
 Farrell, James A.
 Farrell, J. Fletcher.
 Fay, John.
 Ferris, Charley.
 Field, George.
 Field, William A.
 Fields, W. K.
 Filbert, William J.
 Fischer, S. M.
 Fitch, Wm. F.
 Fitzgerald, Richard.
 Fitzgerald, R. P.
 Fitzgerald, W. E.
 Fix, Clarence.
 Flagler, Henry M.
 Flegg, G. A.
 Flaherty, Lieut.
 Flanders, Wm. M.
 Flannery, Annie T.
 Flannery, Julia C.
 Flannery, Thomas.
 Fletcher, W. H.
 Fletcher, Julian J.
 Fletcher, Julius.
 Flint, City of.
 Flint, H. H.
 Flint, City of.
 Flint, Thos. H.
 Fobes, Geo. C.
 Folger, H. C.
 Follette, Nellie.
 Follette, James W.
 Follette, W. H.
 Fooks, Harry K.
 Foote, Emily A.
 Ford, B. S.
 Ford, Emory L.
 Ford, J. C.
 Foreman, Clay.
 Forman, W. A.
 Forsyth, Lester A.
 Forsyth, Jessie Y.
 Fort Worth, City of.
 Foss, Wilson P.
 Foster, A.
 Foster, I. N.
- Foster, Parks.
 Foster, R. J.
 Fowler, Frank.
 Fowler, Joe.
 Fox, Charles A.
 Fox, W. O.
 Francis, C. H.
 Franklin, Benjamin.
 Franklin, Walter.
 Frach, Herman.
 Frear, W. H.
 Freeport, City of.
 Fredericks, John W., jr.
 Freeman, Dalsey.
 French, G. Watson.
 French, Illa.
 French, Peter W.
 Frick, Henry C.
 Frislan, Thomas.
 Frisbie, General.
 Froelich, Elizabeth M.
 Fuller, Ransom B.
 Fuller, Samuel L.
 Fulton, City of.
 Fulton, Robert.
 Furlong, Joseph S.
 Furst, Frank A.
- Gadsby, Dalsey.**
 Gagnon, J. S.
 Gallagher, A.
 Gallagher, C.
 Gallagher, Charles T.
 Gallison, Wm. H.
 Gallup, Annie A.
 Gardner, Edwin B.
 Garner, Mary B.
 Garner, May.
 Garrett, John.
 Garrett, John W.
 Garrison, General.
 Garrison, Eddie H.
 Gary, Elbert H.
 Gates, Artemus.
 Gates, John W.
 Gatzert, Balley.
 Gaynor, Col. John F.
 Gaynor, Mayor.
 Gaynor, William J.
 Gibb, David.
 Gibbons, John R.
 Gifford, James M.
 Gilbert, Fannie M.
 Gilbert, J. N.
 Giles, Emma.
 Gilham, Robert P.
 Gill, Alice M.
 Gillen, Edward.
 Gillen, Edward E.
 Gillen, Henry.
 Gillen, Henry T.
 Gillen, Martin J.
 Gilliam, William J.
 Gilmor, F. H.
 Gilmore, O. A.
 Gladwish, W. E.
 Glen, John.
 Glew, Chas. F.
 Gloucester, City of.
 Glynn, Gov. Martin H.
 Goethals, General G. W.
 Goldsborough, C. S.
 Goodfellow, Robin.
 Goodrich, Admiral.
 Goodyear, Frank H.
 Gordon, J. R.
 Gordon, Mary E.
 Gorges, General W. C.
 Gorges, Ferdinand.
 Goucher, S. M.
 Gowen, Albert Y.
 Grace, John D.
 Graham, C. E.
 Graham, Robt. T.
 Graham, W. H.
 Grammer, G. J.
 Grand Rapids, City of.
 Grant, Nettie.

Grant, P. J.
 Grant, U. S.
 Grasselli, Caesar A.
 Grasselli, Eugene.
 Grattan, W. S.
 Gray, Alys.
 Gray, Robin.
 Gray, Wash.
 Greacen, S. B.
 Green, Andrew H.
 Green, O. H.
 Green, Chris.
 Green, Gilbert R.
 Green, William.
 Greene, M. T.
 Greenough, Charles P.
 Greenwood, Harry.
 Greer, George G.
 Greer, Louise.
 Greiner, Charles M.
 Groh, Mary.
 Grove, F. H.
 Grove, Henry S.
 Groves, Anthony, Jr.
 Grubbs, J. M.
 Grynes, Mason F.
 Guardino, Stephen.
 Guffey, J. M.
 Gully, John.
 Gunnell, E.
 Gust, Henry.
 Gustin, F. K.

Haarstick, Henry C.
 Haggerty, J. J.
 Hague, John J.
 Hague, Perry G.
 Hale, James L.
 Halenbeck, O. L.
 Haley, E. D.
 Hall, Crofton.
 Hall, Charlton.
 Hall, Craster.
 Hall, E. Madison.
 Hall, Fred.
 Hall, Gunston.
 Hall, Howick.
 Haller, Geo. F.
 Halliday, A. M.
 Hallock, John.
 Hamilton, Chas. H.
 Hamlin, H. E.
 Hammersley, J. Hooker.
 Hampton, Wade.
 Hance, George B.
 Hancock, General.
 Hanford, Avon J.
 Hanfly, Ryder.
 Hanlon, Bertie M.
 Hanna, Alex Y.
 Hanna, Howard M., Jr.
 Hanna, Leonard C.
 Hanna, R. J.
 Hanna, W. J.
 Hanscom, A. H.
 Hanson, Albert.
 Hardecastle, Walter.
 Harding, Abner C.
 Hardy, Lilla May.
 Harkness, S. V.
 Harlock, W.
 Harrington, Gov. Emerson C.
 Harrison, Carter H.
 Hart, Frank W.
 Hart, S. C.
 Hartman, Samuel H.
 Hart, J. C.
 Harvey, F. F.
 Harvey, F. E.
 Harwood, Charles E.
 Harwood, Paul H.
 Hatfield, T. T.
 Hawes, Clara.
 Hawkinsville, City of.
 Hay, James.
 Hayden, N.
 Hayes, R. B.
 Hayes, Winnifred.

Haynes, F. J.
 Hazard, F. R.
 Hazard, Susie.
 Hazard, Williams A.
 Healy, John J.
 Heath, Jacob M.
 Hebard, Charles S.
 Hebard, Daniel L.
 Heckmann, John.
 Heckmann, W. L.
 Hedge, Isa M.
 Heiden, Charles.
 Helen, Martha.
 Helm, D. T.
 Helmer, Charles M.
 Henderson, Helen.
 Hengerer, William.
 Henry, George G.
 Henry, Patrick.
 Herbert, T. G.
 Hermann, G. M. A.
 Herrin, Wm. F.
 Hersey, Francis O.
 Hershey, Peter D.
 Hettler, Herman H.
 Hewes, Amy.
 Hewitt, Abram S.
 Hibbard, George A.
 Hickler, Pauline.
 Hicks, Ralph.
 Higgins, Mamie.
 Higgins, Willie A.
 Hill, G. W.
 Hill, H. G.
 Hill, James J.
 Hill, Louis W.
 Hiltz, Herman.
 Hodges, General H. F.
 Hoffman, Philip.
 Hogan, James.
 Hogg, Ima.
 Holbrook, S. W.
 Holbrook, W. S.
 Holton, E. D.
 Holyoke, Richard.
 Hooper, Roy.
 Hood, Robln.
 Hooper, T. J.
 Horner, Raymond.
 Horton, Col. J. H.
 Hoskins, N. S.
 Houghten, H.
 Houghton, Douglass.
 House, Francis E.
 Houston, J. D.
 Howard, Alice.
 Howard, Col. N. L.
 Howard, Michael.
 Howard, William.
 Howard, Wm. C.
 Howland, Clarence P.
 Howlett, John J.
 Howlett, M. P.
 Hoyt, James H.
 Hubbard, B. H. B.
 Hubbard, Charles.
 Hubbard, C. Russell.
 Hubbard, John W.
 Huder, John H.
 Hudson, Hendrick.
 Huff, G. W.
 Hughes, Atkins.
 Hughes, Eugene.
 Hughes, John A.
 Hulings, H. B.
 Hume, Mary D.
 Hunt, A. W.
 Hunt, S. B.
 Hunter, Kitty.
 Huntington, City of.
 Hurt, A. P.
 Hutchinson, J. T.
 Hutchinson, Charles H.
 Hutchinson, John M.
 Hutson, Sanford E.
 Hyde, Elizabeth.
 Hyde, Frances.
 Hyman, Myron L.
 Hytel, Charles M.

Ingles, John L.
 Ireland, Robert L.
 Irish, W. M.
 Irving, Washington.
 Irwin, Gov.
 Iselin, Adrian.
 Ison, Will H.
 Ison, William.

Jackson, Andrew.
 Jackson, Dan'k.
 Jackson, E. F.
 Jackson, E. H.
 Jackson, W. J.
 Jacksonville, City of.
 Jacob, C. W.
 James, Edward A.
 James, Harry B.
 Jamison, William A.
 Jane, Lady.
 Jane, Mary.
 Jansen, Fredk.
 Jarvis, Commodore.
 Jay, John.
 Jeffery, Edward T.
 Jenkins, Charles O.
 Jenkins, LeBaron H.
 Jenkins, Robert.
 Jennings, Walter.
 Jewett, Jack.
 Johnson, A. B.
 Johnson, James W.
 Johnson, Nettie.
 Johnston, Robert E.
 Joliet, City of.
 Jones, B. F.
 Jones, B. F., Jr.
 Jones, F. B.
 Jones, Geo. H.
 Jones, Harry R.
 Jones, Howard.
 Jones, Kate.
 Jones, N. M.
 Jones, Stephen R.
 Joyce, G. W.
 Joyce, Henry L.
 Jung, Emily.

Kay, James.
 Kea, Mauna.
 Keeler, Elmer A.
 Keeler, Laura M.
 Keeler, Ronald G.
 Keene, W. B.
 Kehoe, Jessie L. M.
 Keller, Herbert E.
 Keller, Irving G.
 Keller, Alfred.
 Keller, Rosalie.
 Keller, Shirley.
 Kellers, Frederick T.
 Kelley, D. D.
 Kelley, Philip F.
 Kellogg, Frederic R.
 Kemp, E. R.
 Kelly, Victor T.
 Kelly, Wm. J.
 Kendall, Harvey J.
 Kennedy, Catharine L.
 Kennedy, Charles A.
 Kennedy, Dr. David.
 Kennedy, Emma J.
 Kennedy, H. B.
 Kennedy, Hugh.
 Kenny, Philip J.
 Kent, A. L.
 Kern, Daniel.
 Kerr, D. G.
 Kerr, Robert.
 Keys, Hanson H.
 Kilgore, Maude.
 Killam, Charles.
 Kimball, Lee, Jr.
 Kinch, Wm. H.
 King, Edna B.
 King, George.
 King, Governor.
 King, Jerome B.

King, Oliver.
 King, Samuel G.
 King, Willard V.
 King, Willis L.
 Kingsman, Major.
 Kingsbury, K. R.
 Kinney, A. T.
 Kirby, Frank E.
 Kirk, Wm. B.
 Kirkham, Geo. K.
 Kiwanis, Chester.
 Klein, John F.
 Knight, Kitty.
 Knipe, James N.
 Koehn, Frederick.
 Koerber, Henry, Jr.
 Kopp, Jacob T.
 Korter, Henry L.
 Kraft, C. W.
 Kremer, Charlie.
 Kropp, Wm. D.
 Kuper, Chas. P.

La Beau, Clarence E.
 Lahlmann, W. F., sr.
 Lane, Franklin K.
 Lane, John, Jr.
 Lamb, Clarence M.
 Lance, Henry.
 Lancraft, Wm. T.
 Lane, D. T.
 Lang, N. R.
 Langan, Peter.
 Larsen, J. H.
 Latrobe, F. C.
 Latia, W. J.
 Lattimer, Geo. E.
 Laughlin, Henry A.
 Laughlin, James.
 Laurie, Annie.
 Laway, E. J., Jr.
 Lawrence, Charlie.
 Lawrence, Cornelius W.
 Lawrence, Fred M.
 Le Duc, Ernest.
 Leo, Betty.
 Lee, Harry.
 Lee, Henry.
 Lee, Herman.
 Lee, James E.
 Lee, Maren.
 Lee, Robt. E.
 Lee, Virginia.
 Lenahan, Frank.
 Lennen, Hannah A.
 Leonard, George B.
 Leopold, N. F.
 Lewis, J. B.
 Lewis, John F.
 Lewis, Mary S.
 Libby, W. H.
 Light, J. P.
 Lincoln, Abraham.
 Lincoln, Gen'l.
 Lind, Governor John.
 Linda, Yorba.
 Lindauer, G. C.
 Lindsay, Buck.
 Lindsey, Daniel.
 Link, A. and M.
 Linn, William R.
 Little, C. H.
 Livingstone, Colin H.
 Livingstone, William.
 Lloyd, Hattie.
 Loe, Mauna.
 Lockwood, H. S.
 Lockwood, James Y.
 Lodge, Chas. W.
 Loesch, Charles.
 Logan, Gen.
 Lohman, J. Fred.
 Loomis, Edward E.
 Loop, F. S.
 Lord, Betty.
 Lordsburg, City of.
 Lovland, S. B., Jr.
 Lovett, Joshua.

Lowell, City of.
 Lowndes, J. Howard.
 Lowry, John L.
 Lucas, Captain A. F.
 Luckenbach, Andrea F.
 Luckenbach, Edgar F.
 Luckenbach, Edward.
 Luckenbach, F. J.
 Luckenbach, Florence.
 Luckenbach, Fred'k.
 Luckenbach, Harry.
 Luckenbach, Hattie.
 Luckenbach, J. L.
 Luckenbach, Julia.
 Luckenbach, K. I.
 Luckenbach, Katrina.
 Luckenbach, Lewis.
 Luckenbach, Mary.
 Luckenbach, Walter A.
 Ludington, Luzerne.
 Luehke, A. W.
 Luntz, John.
 Lute, Ruth B.
 Lutz, Maggie.
 Lutz, T. C.
 Lutz, Veronica.
 Luyster, P. B.
 Lydon, Harry C.
 Lylerly, Captain.
 Lynch, Thomas.
 Lytle, Harry G.

McAllister, Charles.
 McAllister, Daniel.
 McAllister, J. P.
 McAllister, John E.
 McAllister, Robert.
 McAvoy, Frank and Helen.
 McCaffrey, Charles A.
 McCaffrey, George F.
 McCallum, Gen'l.
 McCarthy, Jerry.
 McCarthy, Wm. J.
 McCarren, Daniel.
 McCauley, Wm. F.
 McCauley, E. V.
 McCheaney, W. S., Jr.
 McClellan, Gen'l.
 McClellan, George B.
 McCord, Henry D.
 McCord, Janet.
 McCormack, E. J.
 McCracken, John.
 McCulloch, W. B.
 McCullough, C. H.
 McCutcheon, Sam.
 McDonald, G.
 McDonough, James.
 McDougall, Alexander.
 McElroy, Daniel.
 McElroy, Eita.
 McGean, W. H.
 McGeo, James.
 McGonagle, William A.
 McGowan, Wm. S.
 McGuire, Elizabeth T.
 McGuire, James J.
 McGuire, James P.
 McGuire, May.
 McGuire, Patrick.
 McGuire, Robert J.
 McIntosh, H. P.
 McKay, Donald.
 McKeever, Edward J., Jr.
 McKeever, Stephen W., Jr.
 McKelvey, David.
 McKenney, William A.
 McKerchey, John M.
 McKinney, Price.
 McLean, John H.
 McLouth, Pierce.
 McLuke, Luke.
 McNally, James J.
 McNally, Mary C.
 McNally, Mildred.
 McNally, Vincent A.
 McNeal, G. H.
 McNeill, Charles.
 McNeill, Rose.

- McVea, Charles.
 McWilliams, Belle.
 McWilliams, Chas.
 McWilliams, Chas.
 McWilliams, Chas. Henry
 McWilliams, Chas.
 McWilliams, Daisy.
 McWilliams, John.
 McWilliams, M. and F.
 McWilliams, Oscar J.
 Mc Gill, A. D.
 Mae, Vernie.
 Macalester, Charles.
 Mack, Daniel W.
 Mackenzie, George H.
 Mackinac, City of.
 Macomber, B. F.
 MacTier, A. D.
 Macy, Josiah.
 Mago, D. A.
 Mago, Phillip.
 Maher, T. K.
 Mahony, Rosalie.
 Major, Guy G.
 Mallory, Henry P.
 Malone, E. B.
 Mambi, Cayo.
 Manette, City of.
 Manning, J. P.
 Mansfield, Emily.
 Marchal, C. L.
 Markham, Geo. C.
 Markham, Gov.
 Marmet, Otto.
 Marmet, Sallie.
 Marquand, Henry.
 Marquette, City of.
 Marquette, Pere.
 Marran, Martin J.
 Marrero, L. H.
 Martin, Jas. T.
 Martin, John.
 Martinez, City of.
 Marts, E. W.
 Mason, Jos. F.
 Mason, Rollin E.
 Mason, W. G.
 Mason, W. S.
 Mather, Samuel.
 Mather, William G.
 Mathes, Hamilton A.
 Matson, Ella.
 Matthews, Daisy.
 Mattison, C. A.
 Maurer, Henry.
 Maxwell, E. C.
 Maxwell, Noble.
 May, Ella.
 May, Etta.
 May, Eva.
 May, Ida.
 May, John F.
 May, Lena.
 May, Maggie.
 Mayer, Oscar F.
 Maytham, Thomas.
 Mead, Walter H.
 Mead, Walter F.
 Means, Gertrude B.
 Medill, Joseph.
 Meldrum, H. A.
 Mercereau, W. L.
 Merchant, F. D.
 Merrell, A. E.
 Merritt, I. J.
 Merwin, William M.
 Mesceck, Edward P.
 Mesceck, John A.
 Mesceck, Joseph.
 Mesceck, Thos. A.
 Mesceck, Walter L.
 Mesceck, Wm. F.
 Messick, W. I.
 Meyer, Ernest H.
 Meyer, W. H.
 Miami, City of.
 Miller, R.
 Miles, Paddy.
- Millard, E. M.
 Millard, Thomas C.
 Miller, Dan W.
 Miller, John.
 Miller, Leonard B.
 Miller, Phil J.
 Miller, William B.
 Miller, W. S.
 Mills, Aldon A.
 Mills, Andrew H.
 Mills, Aroma.
 Mills, D. O.
 Mills, Henry P.
 Mills, William M.
 Minch, Anna C.
 Minch, Phillip.
 Miner, J. L.
 Miner, Stanley H.
 Minsinger, C.
 Mitchell, Clarence B.
 Mitchell, G. A.
 Mitchell, Pentecost.
 Mitchell, Samuel.
 Mitchell, W. C.
 Moffett, J. A.
 Mohler, W. H.
 Moll, Clifford F.
 Montgomery, City of.
 Moody, William H.
 Moore, Amanda.
 Moore, C. H.
 Moore, Howard C.
 Moran, Agnes A.
 Moran, Edmond J.
 Moran, Eugene F.
 Moran, Helen B.
 Moran, Joseph H.
 Moran, Julia C.
 Moran, M.
 Moran, R. J.
 Moran, Susan A.
 Moran, James.
 Morgan, James.
 Morgan, James L.
 Morgan, J. P., Jr.
 Morgan, J. Pierpont.
 Morrell, Daniel J.
 Morris, Effingham B.
 Morris, Jas. A.
 Morrison, John Chester.
 Morrow, Joe S.
 Morse, Anna E.
 Morse, Beatrice.
 Morse, Clemence C.
 Morse, C. W.
 Morse, E. A.
 Morse, Eileen.
 Morse, E. P.
 Morse, H. F.
 Morse, J. T.
 Morse, James W.
 Morse, Jay C.
 Morse, Jennie R.
 Morse, Jessie.
 Morse, Samuel F. B.
 Moser, Dr. Geo. J.
 Mould, H. D.
 Mullen, Martin.
 Mulry, Thomas M.
 Munroe, J. A.
 Munson, H. D.
 Murphy, Shnon J.
 Murphy, Walter C.
 Murray, Alfred J.
 Murray, Geo. R.
 Murray, Oscar G.
 Murray, William B.
 Muscege, City of.
 Muson, Walter D.
- Nauvoo, City of.
 Navagh, John.
 Neal, L. G.
 Nebraska, Capital of.
 Neilson, James B.
 Nelles, George T.
 Nessen, N. J.
- Nettleton, A. E.
 New Bern, City of.
 Newbold, Arthur E.
 Newburg, City of.
 Newkirk, H. H.
 Newton, General.
 New York, State of.
 Nichols, Esther K.
 Nichols, Harry.
 Nichols, H. S.
 Nichols, John.
 Nichols, Lillian P.
 Nicholson, Admiral.
 Nickerson, Angella B.
 Nisbet, D. A.
 Nora, Catherine.
 Norfolk, City of.
 Norman, Chas. R.
 Norton, David Z.
 Norwood, F. D.
 Nottingham, William.
 Noyes, Walter D.
 Nugent, Kathryn E.
 Nye, Harold B.
- Oades, John.
 Oakes, Herbert K.
 O'Brien, Henry.
 O'Brien, Hugh.
 O'Brien, Joseph J.
 O'Brien, Thos. F.
 Odell, Benjamin J.
 O'Donohue, Joseph J.
 Ogilvie, W. E.
 Oglebay, E. W.
 Ohio, State of.
 Ohi, Edwin N.
 Olcott, W. J.
 Olcott, William J.
 Olsen, John G.
 Olsen, Margaret.
 Olsen, Marie.
 Olsen, Marion.
 Olson, Florence.
 Omaha, City of.
 O'Neil, J. E.
 Onen, Anna F.
 O'Riorden, Eleanor.
 O'Riorden, Mary.
 Orr, Arthur.
 Osborn, Frank C.
 Osborne, A. W.
 O'Shanter, Tam.
 Otis, James.
 Otis, John.
- Page, A. L.
 Pago, William N.
 Pahlow, Louis.
 Paine, William A.
 Paisley, Robert R.
 Palma, Estrada.
 Palmer, William P.
 Para, City of.
 Pargney, Eugene W.
 Parker, Geo. W.
 Parkhurst, Wm. L.
 Parkin, Edmond.
 Parks, O. E.
 Parmelee, C. D.
 Parmelee, J. W.
 Parrott, Joseph R.
 Parsons, Robert S.
 Patten, Mary.
 Patton, Ida.
 Patton, L. E.
 Patton, Ludington.
 Paulsen, Jacob.
 Payson, A. H.
 Pearson, James P.
 Peck, Henry A.
 Peck, Richard.
 Peckham, W. N.
 Peene, Joseph, sr.
 Peirce, Edward.
 Peirce, George.
- Pekin, City of.
 Penick, H. O.
 Pennypacker, Governor.
 Penrose, Boles.
 Penrose, Senator.
 Perkins, Chas. H.
 Perkins, George W.
 Perry, Commodore.
 Perry, D. P.
 Perry, Oliver H.
 Perry, Oliver H.
 Perry, William G.
 Pershing, General.
 Perew, John.
 Pessoa, Epitacio.
 Peters, J. D.
 Piell, P. M.
 Phelps, Frank D.
 Phelps, M. G.
 Philbta, D. M.
 Phillips, B. C.
 Phillips, David K.
 Phillips, Esther.
 Phillips, S. J.
 Phipps, Henry.
 Pickles, Thomas.
 Pierce, Edward.
 Pierce, E. L.
 Pierce, E. M.
 Pillsbury, Edwin L.
 Plant, H. B.
 Piletz, Wm. F.
 Plumas, Portola.
 Poe, General Orlando M.
 Pollock, Walter B.
 Pollock, W. G.
 Pope, E. C.
 Port, Director of.
 Porter, H. H.
 Porter, W. S.
 Portsmouth, City of.
 Potter, Charles A.
 Potter, George L.
 Potter, George R.
 Potter, Mary W.
 Poulsen, Johan.
 Powell, Ethel W.
 Powell, Tom C.
 Power, George H.
 Power, T. C.
 Pratt, Charles.
 Pratt, George W.
 Pratt, Herbert L.
 Prentiss, A. G.
 Prentiss, S. S.
 Preston, T. R.
 Price, Eugene F.
 Pringle, Robert.
 Publicker, Phillip.
 Puebla, City of.
 Pugh, W. H.
 Pulver, Lewis.
 Purdy, B. G.
 Purdy, F. J.
 Purdy, Libble.
 Putnam, Daisy.
 Putnam, General.
 Pyles, Sam.
- Quay, M. S.
 Quigley, Thos. A.
 Quill, John.
- Ralph, P. J.
 Ramsay, Carrie A.
 Ramsdell, Homer.
 Randerson, John P.
 Randolph, Geo. F.
 Ranney, Rufus P.
 Raser, Geo. B.
 Rawson, H. B.
 Rawson, Nellie E.
 Raymond, C. P.
 Rayville, City of.
 Reading, City of.
 Ream, Norman B.
- Reor, Edward P.
 Reob, M. A.
 Reed, Chas.
 Reed, E. Warren.
 Reed, James H.
 Reed, William F.
 Reeder, Howard.
 Rees, W. D.
 Reeve, F. G.
 Relehart, J. C.
 Relehart, John A.
 Relehart, Francis J.
 Relehart, Frederick.
 Relehart, Harold J.
 Relehart, Leo F.
 Reidenbach, R. P.
 Reilly, P. J.
 Reiss, Clemens A.
 Reiss, J. L.
 Reiss, John P.
 Reiss, Otto M.
 Reiss, Peter.
 Reiss, Richard J.
 Reiss, William A.
 Rendle, G. T.
 Reno, City of.
 Replogle, J. Leonard.
 Reyburn, John E.
 Reynolds, Gard P.
 Reynolds, J. A.
 Reynolds, R. C.
 Reynolds, Theodore F.
 Rhea, Robert.
 Rhodes, Joshua W.
 Rhuie, Shaun.
 Rice, Hazel.
 Rice, Senator.
 Richard, Frank.
 Richards, Fred E.
 Richards, Leonard.
 Richardson, Addie.
 Richardson, Marcla.
 Richardson, R. R.
 Richardson, W. C.
 Richardson, Walter N.
 Richmond, City of.
 Ridgefeld, City of.
 Riehl, J. H.
 Riehl, Mary P.
 Riggs, Marlen.
 Rightmyer, D.
 Rinehl, Peter.
 Ripley, E. P.
 Risher, J. C.
 Ritchie, J. O.
 Roach, John.
 Robbins, Francis L.
 Robbins, S. H.
 Roberts, Kathleen.
 Roberts, Perotval, Jr.
 Roberts, William T.
 Robertson, Duncan.
 Robertson, F. Y.
 Robinson, C. S.
 Robinson, Luclus W.
 Robinson, Robert.
 Rockefeller, Frank.
 Rockefeller, John D.
 Rockland, City of.
 Rockwell, Col.
 Rodman, Admiral.
 Roe, George B.
 Roe, Richard.
 Roen, Marquis.
 Rogers, H. H.
 Rogers, Henry H.
 Rogers, William A.
 Rohlf, Ella.
 Rollins, John H.
 Rolph, Annette.
 Rolph, Georgina.
 Rome, City of.
 Romunder, Robt. H.
 Ronan, Ellen M.
 Ronan, P. C.
 Roosevelt, Col.
 Roosevelt, Theodore.
 Rose, A. C.

Rose, J. G.
 Ross, Betsy.
 Ross, Emma Kate.
 Ross, Irving F.
 Ross, John.
 Ross, Joseph W.
 Ross, Lucile.
 Ross, Sadie.
 Ross, Walter.
 Rowland, William.
 Roy, Le.
 Roy, R. T.
 Royal, Walter.
 Rowe, H. C., & Co.
 Rowe, Henry C.
 Rowe, Ruel.
 Ruding, H. C.
 Rudolph, M. J.
 Rugee, John.
 Rugee, John.
 Rugee, Louise.
 Runnels, D. N.
 Runyon, Charles.
 Ruprecht, William.
 Russell, E. H.
 Russell, E. L.
 Russell, Edna.
 Russell, Governor.
 Russell, May.

Sabin, L. C.
 Safford, Julia.
 St. Ignace, City of.
 St. Joseph, City of.
 St. Louis, City of.
 Salmon, Lee L.
 Sanford, Margaret J.
 Sargent, Mattie.
 Sark, Cutty.
 Saunders, Edward N., Jr.
 Saunders, J. A.
 Saunders, Port.
 Savannah, City of.
 Savidge, Capt.
 Saville, Sargent L.
 Sawyer, Philetus.
 Sawyer, W. H.
 Scammell, Fred E.
 Scanlon, M. J.
 Scannell, David.
 Schaefer, Phillip G.
 Schermerhorn, L. Y.
 Schiller, William B.
 Schley, Admiral.
 Schnodder, A. E. R.
 Schneider, Cletus.
 Schneider, Minnie.
 Schoellkopf, Arthur.
 Schoonmaker, Col. James M.
 Schoonmaker, John D.
 Schultz, Charles A.
 Schwing, Carrie B.
 Scofield, D. G.
 Scott, A. M.
 Scott, Archlo.
 Scott, H. C.
 Scott, Henry T.
 Scott, J. W.
 Scott, James H.
 Scott, Robert A.
 Scott, T. J.
 Scully, Jack.
 Seattle, City of.
 Seely, John A.
 Seep, Joseph.
 Selther, Frank.
 Selorman, J. T.
 Bellwood, Joseph.
 Berrell, A. T.
 Seymour, Geo. D.
 Seymour, R. A., Jr.
 Shannon, M. D.
 Shaugnessy, Sir Thomas.
 Shaw, D. C.
 Shaw, Howard L.
 Shaw, J. H.
 Shaw, John A.
 Shaw, Quinoy A.

Sheadle, J. H.
 Sheets, A. B.
 Sheldon, Cora A.
 Shepard, C. U.
 Sheridan, Phil.
 Sherman, A. B.
 Sherman, City of.
 Sherman, O. R.
 Sherman, J. T.
 Sherwin, John.
 Shewan & Sons, James.
 Shiras, MacOllvary.
 Shreveport, City of.
 Shriver, George M.
 Sid, Jim.
 Silber, Julius F.
 Siemens, Sir William.
 Simons, George W.
 Simpson, E. E.
 Simpson, S. G.
 Simpson, W. H.
 Sinclair, E. W.
 Sinclair, James R.
 Skidmore, Abram P.
 Skinner, Jeannette.
 Slack, Major.
 Slick, Edwin E.
 Sloat, Jos. T.
 Smiley, Proctor K.
 Smith, A. M.
 Smith, Alfred H.
 Smith, Annie L.
 Smith, B. Lyman.
 Smith, C. A.
 Smith, Charlie O.
 Smith, Clement.
 Smith, Elizabeth.
 Smith, E. N.
 Smith, Eugena Dana.
 Smith, George W.
 Smith, Governor.
 Smith, H. G.
 Smith, Homer.
 Smith, Hurlbut W.
 Smith, Janie E.
 Smith, Jeremiah.
 Smith, Johanna.
 Smith, John F.
 Smith, L. F.
 Smith, Leatham D.
 Smith, Lyman C.
 Smith, Monroe C.
 Smith, S. W.
 Smith, Sommers N.
 Smith, Sydney T.
 Smith, Theodore.
 Smith, Walter C.
 Smith, W. F.
 Smith, Wilbert L.
 Smool, W. T.
 Snider, C. A.
 Snow, Lizzie M.
 Snyder, Robert A.
 Snyder, William P.
 Snyder, William P., Jr.
 Soell, John H.
 Sorrel, George P.
 Soule, O. F.
 Southwick, George N.
 Spalding, S. M.
 Spedden, Lauretta.
 Splane, H. C.
 Spokane, City of.
 Sprague, William.
 Sprankle, J. R.
 Squire, F. B.
 Squires, George P.
 Stackhouse, Powell.
 Stafford, Alice.
 Stafford, W. H.
 Stamford, City of.
 Standish, Miles.
 Standish, Myles.
 Standish, Rose.
 Stanton, John.
 Staples, Cora L.
 Star, Golden.
 Star, Richland.
 Starbuck, N. B.
 Stark, C. H.

Starke, Conrad.
 State, Buckeye.
 State, Golden.
 State, Granite.
 State, Hawkeye.
 Stebbins, W. W.
 Steed, W. L.
 Steelo, Mary.
 Steers, Henry.
 Steers, Henry.
 Steers, J. Rich.
 Steimle, Frederick H.
 Steimbrenner, Henry.
 Stephenson, Bob.
 Stephenson, George.
 Stephenson, I. Watson.
 Stephenson, S. M.
 Sterrett, A. W.
 Stetson, J. B.
 Stevens, Geo. W.
 Stevens, John.
 Stevens, Kate C.
 Stevens, Mabel L.
 Stevens, Martha.
 Stevens, Robert L.
 Stevenson, Russell.
 Stevenson, Win.
 Stewart, Alexandra.
 Stewart, Alexandra M.
 Stewart, Amelia.
 Stewart, Chas. R.
 Stewart, Elizabeth.
 Stewart, Fanniebelle.
 Stewart, Graeme.
 Stewart, James B.
 Stewart, Lyman.
 Stewart, Martha.
 Stewart, Rhoda.
 Stewart, R. J.
 Stewart, William.
 Stokney, Nat.
 Stifel, William F.
 Stokes, N. L.
 Stokley, Wm. S.
 Stone, Albert J.
 Stone, Amasa.
 Stone, Charles Henry.
 Stone, Charles K.
 Story, Gertie.
 Stout, Frank D.
 Stricker, Charles P.
 Strohm, C. B.
 Strong, Nat.
 Stroug, William L.
 Struven, Peter C.
 Stuart, Edwin S.
 Stuart, James P.
 Stuart, John C.
 Stuart, M. H.
 Sudden, Robert C.
 Sullivan, Dennis T.
 Sullivan, John H.
 Sullivan, J. J.
 Sullivan, Roger C.
 Sullivan, Timothy D.
 Sumner, General.
 Sutton, E. W., Jr.
 Sutton, Nat.
 Sutton, Walter E.
 Swain, David.
 Swain, Julia Belle.
 Swain, Verne.
 Swan, Alden S.
 Swene, D. J.
 Symons, Major.

Tacoma, City of.
 Tampa, City of.
 Tanner, O. B.
 Taplin, Frank E.
 Taunton, City of.
 Taussig, Felix.
 Taylor, A. Brooke.
 Taylor, Helen F.
 Taylor, Hudson.
 Taylor, J. V.
 Taylor, Moses.
 Taylor, W. S.
 Taylor, Wm. J., Jr.

Taylor, Willard U.
 Taylor, William H.
 Teagle, W. C.
 Teague, S. E.
 Teal, J. N.
 Terry, Edwin.
 Terry, J. W.
 Tessier, A. A. C.
 Thayer, Eugene V. R.
 Thomas, G. H. A.
 Thomas, Hattie.
 Thompson, C. D.
 Thompson, Carmi A.
 Thompson, J. W.
 Thompson, L. E.
 Thompson, R. P., Jr.
 Thompson, Robert M.
 Thompson, Smith.
 Thompson, Thomas.
 Thorne, L. S.
 Thorpe, Sarah.
 Thurlow, Lewis K.
 Thurston, Grace.
 Tics, George S.
 Tilford, W. H.
 Timanus, E. Clay.
 Timmins, John J.
 Tisdale, H. G.
 Toledo, City of.
 Tollen, Jr., F. J.
 Tomkins, Calvin.
 Tomlinson, G. A.
 Townsend, Edward Y.
 Townsend, R. G.
 Tracy, Helen L.
 Tracy, Kathleen.
 Tracy, Mary T.
 Tracy, Thomas.
 Tracy, Walter.
 Tracy, William J.
 Tremper, Jacob H.
 Tron, Martin.
 Trigg, James N.
 Trimble, Richard.
 Trombly, José.
 Troxell, J. Luther.
 Truby, John M.
 Truesdale, William H.
 Tull, E. J.
 Tully, Bart.
 Tully, Eugenia.
 Tupper, W. M.
 Turner, H. B.
 Turner, J. J.
 Tyson, Jesse.

Uhrig, Alex. B.
 Uhrig, Edward A.
 Underwood, F. D.
 Underwood, Frederick D.
 Upson, Andrew S.
 Upson, J. E.
 Utley, E. H.

Van Alst, James.
 Van Cott, Cornelius.
 Van Damme, Charles.
 Van Dyke, J. W.
 Van Ellis, J. W.
 Van Tuij, Geo. C., Jr.
 Vansolver, Annie L.
 Vure, William B.
 Vasa, G.
 Vaughn, S. E.
 Velt, H. C.
 Vernon, Belle.
 Vernon, City of.
 Vessels, O. H.
 Via, James T.
 Victory, Mercer.
 Vinyard, Caroline.
 Voight, Katie.
 Vosburg, Geo. R.

Wade, Caroline M.
 Wade, Jennie B.
 Wade, Wm. J.

Wadley, William M.
 Wadsworth, James W.
 Walker, Elisha.
 Walker, Harold.
 Walker, Lizzie M.
 Walker, Mary J.
 Walker, T. C.
 Wall, Harry M.
 Wallace, F. M.
 Wallace, George A.
 Wallace, James C.
 Walsh, James P.
 Walsh, Julius S.
 Walters, Thomas.
 Ward, Andrew J.
 Ward, Florence.
 Ward, L. C.
 Ward, Thomas J.
 Ward, Thomas L.
 Warden, Wm. G.
 Waring, O. T.
 Warner, C. Blaine.
 Warner, Charles M.
 Warwick, W. H.
 Warwick, W. J.
 Washburn, Elizabeth.
 Washburn, Geo. W.
 Washburn, M. L.
 Washburn, U. F.
 Washington, Gen'l.
 Washington, George.
 Washington, Martha.
 Washington, State of.
 Waterman, R. M.
 Watson, C. W.
 Watson, Harvey.
 Watson, V. L.
 Watt, James.
 Watts, Albert E.
 Watson, Theo. B.
 Wayman, M. D.
 Wear, Fortus B.
 Weatherford, City of.
 Weaver, John.
 Webb, William H.
 Webster, Daniel.
 Webster, Lionel R.
 Webster, Thomas B.
 Weed, George E.
 Weems, Georganna.
 Weoms, Sarah.
 Welch, Willie.
 Welder, John J.
 Weller, Fred. W.
 Weller, Sam.
 Wells, Erasmus.
 Wells, Wm. A.
 Went, Robert G.
 Wentworth, G. K.
 West, George R.
 Westcott, J. W.
 Wharton, Joseph.
 Wheeler, Daniel.
 Wheeler, F. M.
 Wheeler, Harry R.
 Wheeler, M. D.
 Wheeler, Major.
 Wheeler, Thomas H.
 Whigham, William.
 White, Cora P.
 White, Glenn.
 White, I. C.
 White, Peter.
 White, W. F.
 Whiteley, Calvin.
 Whitehead, W. H.
 Whitlock, Charles M.
 Whitney, H. M.
 Whitney, James S.
 Whitney, William A.
 Whitton, Henry D.
 Wickham, Wm. H.
 Wickwire, Theodore H.
 Wickwire, Theodore H., Jr.
 Widener, Peter A. B.
 Wilcox, Annie L.
 Wilcox, Leander.
 Wilcox, Minot I.
 Wilcox, Rowland H.
 Wild, H. C.

Wild, John.
Wilkinson, Horace S.
Willard, F. S.
Willard, Jess.
Willett, Nellie.
Willett, Thomas.
Williams, Charles E.
Williams, E. T.
Williams, G. W.
Williams, Geo. H.
Williams, H. D.
Williams, Henry P.
Williams, Homer D.

Williams, J. H.
Williams, J. L.
Williams, Roger.
Williams, Wm. G.
Wilmington, City of.
Wilmot, Maid.
Wilmot, W. G.
Wilson, Anna C.
Wilson, Captain Thomas.
Wilson, Jennie.
Wilson, John T.
Wilson, Mary V.
Wilson, Mathew.

Wing, Chas. C.
Winship, Edith Goddard.
Winslow, Louis M.
Winter, Herman.
Winthrop, Gov.
Wise, John.
Witherbee, Walter C.
Wohlt, August.
Woleott, M. C.
Wolf, Wm. H.
Wolf, William H.
Wolvin, Augustus B.
Wouson, J. W.

Wood, Beder.
Wood, General.
Wood, John A.
Wood, Joseph.
Wood, T. J.
Woodall, Fannie.
Woods, Arthur.
Woods, Elsha.
Woods, Frank.
Worth, John M.
Worthington, John.
Wright, H. E.
Wright, Homer C.

Wyker, J. D.
Wyllie, Herbert G.
Wyllie, Alexander.

Yates, Harry.
Yerkes, William H., Jr.
Yonkers, City of.
Yorke, Thomas J., Jr.
Young, Coe F.
Young, Lavelle.
Young, Robert.

Ziesing, August.

PART IIa.—GAS VESSELS.

Adair, Robert.
Adams, Henry F.
Adams, I. G.
Adams, J. Q.
Adams, M. C.
Adams, Mary.
Adams, Sam.
Adella, Ada.
Adeline, Julia.
Adell, Gladys.
Adkins, Stella.
Agnes, Lady.
Agnes, Mary.
Aharo, Joseph.
Albaugh, George A.
Alburgh Springs Ferry, The New
Ales, Ethel.
Alfreda, Bertha.
Alice, Mary.
Allen, Clara.
Allen, Elara.
Allen, Lee.
Allen, Louie S.
Allen, Stella.
Allinson, Nettie.
Allinson, R. T.
Alma, Bertha.
Alphonse, Mary.
Alvah, J. H.
Alyce, Lady.
Alzina, Young.
Ames, Elizabeth A.
Ames, J. W.
Ames, Layon S.
Ammon, P. L.
Amory, G. W.
Amos, Wm.
Amudsen, Roald.
Ana, Sreta.
Anacortes, City of.
Anderson, Bessie A.
Anderson, Mary.
Anderson, T. W.
Andrew, Maud.
Ann, Betsy.
Ann, Eliza.
Ann, Elizabeth.
Ann, Mary.
Anne, Elizabeth.
Annie, Lou.
Anton, John.
Arbuckle, Lady.
Armstrong, Marilla.
Arnold, Jennie.
Arsander, R.
Atkinson, Margaret.
Atwood, Fannie Belle.
Atwood, J. R.
Austin, City of.
Avetta, Helen.
Arlina, Eva.
Ayers, Frederick H.

Baldwin, Albert.
Baldwin, Eben.
Ball, No. 4, Fred.
Ballenger, Ada.
Baister, George D.
Baltimore, Lady.
Banks, Wm. T.
Barkley, R. C.
Barnes, F. C.
Barnes, Irene.
Barnes, Iva S.
Barnes, Susie P.
Barnes, William H.
Barron, Robert.
Baseo, T.
Batemann, Lena G.
Batemann, Luther.
Batemann, Walter.
Bates, George H.
Beat, Dana.
Beat, Sylvia W.
Beale, Mary J.
Beary, James.
Beauchamp, Z. E.
Bell, Carrie.
Bell, Daniel.
Bell, Florence.
Bell, George C.
Bell, Ida.
Bell, Linnie.
Bell, Lizzie.
Bell, Lizzie D.
Bell, Luey.
Bell, May.
Bell, Mollie S.
Bell, Nettie.
Bell, Rebecca.
Belle, Annie.
Belle, Cora.
Belle, Ella.
Belle, Fannie.
Belle, Flora.
Belle, Gracie.
Belle, Ida.
Belle, Island.
Belle, Mae.
Belle, Mary.
Belle, Ola.
Belle, Rulo.
Belle, Sally.
Belmont, Perry.
Benner, Eliza A.
Benner, Sherman S.
Bennett, Harle.
Bennett, M. V.
Bennett, W. Gertrude.
Benton, John R.
Berke, Edw. H.
Bernard, Edgar.
Bernagozzi, Hugo.
Berry, Emma C.
Richard, Emily F.
Biggs, W. S.
Bill, Buffalo.
Bill, Captain.
Billar, Samuel P.
Billa, George H.
Bird, Hattie M.
Bird, Lady.
Bird, Lillie.
Bird, May.
Birmingham No. 2, City of.
Bishop, Amanda.

Black, Albert W.
Blackman, A. and E.
Blades, W. B.
Blaine, City of.
Blaisdell, Sarah H.
Blake, Ellen.
Blake, Lewis.
Blanch, Hattie.
Blanchard, R. W.
Blanche, Clara.
Blanche, Eva.
Blanche, Rosa.
Blankford, Wm. J.
Blum, Hermalne.
Blum, Sarah.
Bly, Nellie.
Bond, George W.
Bond, Samuel C.
Boone, J. C.
Booth, A.
Bowden, George C.
Bowen, Billy.
Bowman, Dorcas.
Boyd, J.
Boyle, Lela.
Bozman, L. H.
Bradford, C. L.
Bradford, J. and P.
Bradshaw, Julian T.
Braley, Charles.
Bramble, Eva.
Brame, A. A.
Brandt, Madalline.
Bransford, Bertie.
Bransford, Viva.
Brevard, Fannie.
Brewer, Viola M.
Bridges, Robert.
Brittain, Mollie.
Britton, John A.
Broere, Franklin.
Broere, Mary M.
Brooks, J. W.
Brooks, Velma.
Brownard, N. B.
Brown, Anna.
Brown, Annie.
Brown, Edna E.
Brown, Eugene H.
Brown, Harry C.
Brown, James E.
Brown, Jennie C.
Brown, Jerry.
Brown, Ralph.
Brown, R. L.
Brown, Sarah.
Brown, Senora.
Bruce, Naomi.
Bruce II, Naomi.
Brush, Geo. S.
Bryant, Lottie.
Bryson, Mabel E.
Buchanan, James.
Buchanan, George.
Buck, Ashley.
Buck, J. F.
Buckson, Laura M.
Budd, Goldy.
Bueno, Esta V.
Bunting, R. F. M.
Bunting, Wm. H.
Burcham, Hattie F.
Burger, H. B., Jr.

Burgess, G. F.
Burke, Billie.
Burke, Catherine.
Burke, James M.
Burney, Robert B.
Burns, Etta M.
Burns, S. F.
Burns, Sam.
Burr, Ellen.
Burr, Forest.
Burrows, W. F.
Bush, Eleanor.
Bush, Louisa.
Butler, Catharine M.
Butler, Catherine A.
Byers, J. C.

Cabot, G. J.
Callanan, L. J.
Callis, D. G.
Calvert, G. W.
Candage, Lols M.
Cannon, Maggie.
Carysle, Mary.
Carr, Lida.
Carmel, M.
Carroll, James.
Carroll, Thomas W.
Carter, Robert D.
Carter, Ruth V.
Carter, W. B.
Cary, Wm.
Caskins, Georgia A.
Cassidy, John.
Chace, Sarah B.
Chapman, Katherine M.
Chand, Samuel.
Charles, Ellen.
Chas. Minnie.
Chas. No. 2, S. A.
Chas. B. B.
Chester, Albert.
Chester, L. J.
Childs, George W.
Chrutth, J.
Church, G. H.
City, Atlantic.
City, M.
City, Stockton.
Clere, Vida.
Clark, Dora.
Clark, James R.
Clark, Wm. W.
Clarke, E. R.
Clarke, Harold.
Clarno, Ruth.
Clay, Henry.
Clayter, Annie L.
Clayton, F. A.
Clement, W. H.
Clement, Annie.
Cleveland, Grover.
Cliff, Que. B.
Clinton, Grace.
Cloughen, John.
Clyde, Bettie.
Cones, Julia.
Cochran, Phoebe.
Cobb, Love D.
Coffin, Stella M.
Collier, Captain.
Collier, Katie.

Collins, Mildred.
Colyer, C. Washington.
Combs, Clara.
Combs, Mary E.
Congdon, Thomas B.
Conklin, T. Jr.
Connable, Frank L.
Conover, Zeph S.
Conway, E. S.
Coody, Wm.
Cook, Governor.
Coombs, J. N.
Cooney, Edith H.
Cooney, John A.
Cooper, Bella.
Cooper, Lillian C.
Cooper, S. J.
Corbin, Henrietta.
Corbin, Lidle F.
Corkum, Lols H.
Corkum, M. G. Jr.
Corkum, M. G. W.
Coulbourn, Lena V.
Coulbourn, M. A.
Courtney, L. W.
Covert, J. C.
Cover, Thillie.
Covington, Ella.
Cowan, Isabel.
Cox, Christie A.
Cox, Effie.
Cox, J. W.
Cox, Lina.
Cox, Wm. E.
Crad, Florence M.
Craig, Alisa.
Crane, Rhoda E.
Crawford, Wm.
Creamer, Gladys L.
Creamer, T. R.
Cree, Bernice.
Creef, Hattie.
Crichton, Vernon J.
Crisp, David.
Crosby, R. J.
Cullley, Grace M.
Cull, Harriet A.
Cull, J. H.
Cull, J. J. G.
Cull, W. W.
Croswell, Wm. W.
Crum, Emma.
Cruz, Edinson.
Cruz, Mary Louise.
Cull, B. B. W.
Culver, Mattie F.
Culver, Sadie E.
Cummins, J. A.
Cuneo, G. W.
Curet, J. B. W.
Curran, Loretta.
Curry, William.
Curtis, Marlon L.
Curtis, Mary F.

Dalley, G. W.
Daly, F. A.
Dan, Capt.
Dan II, Capt.
Dancy, Jim.
Danes, A. S.

- Daniel, Maggie.
 Daniels, E. R.
 Dare, Nina.
 Darling, Grace.
 Darling, Ruth.
 Date, May.
 Daughdrill, A. H.
 Davls, Catharine.
 Davis, Charles H.
 Davis, Etta.
 Davis, H. J.
 Davis, Julia.
 Davis, M. B.
 Davis, Maggie E.
 Davis, Minnie.
 Davis, Minnie.
 Davis, Ray.
 Davis, Ruby L.
 Davis, Wm. C.
 Davis, Winnie.
 Davison, Edith.
 Dawson, Anna M.
 Dawson, Joseph I.
 Day, Charles A.
 Dayton, Charles F.
 Dayton, Eleanor.
 Dayton, Lillie B.
 Dayton, L. J.
 Dean, Daisy.
 Dean, Lillie.
 Dean, Mary J.
 Deck, Irene.
 Decker, Freddie W.
 Decker, Jennie F.
 Decker, Sylvester.
 De Costa, Eleanor.
 De Costa, Gertrude.
 De Costa, Josephine.
 De Costa, Mary.
 Deen, Mariah.
 Deery, H. A.
 Delano, Clara M.
 Dell, Clyde.
 Dell, Ida.
 Della, Emma.
 Del Mar, Flora.
 Delmas, C. H.
 Dennis, James T.
 Denson, James.
 Denton, Grace M.
 Do Ronde, Marie.
 Dewey, Admiral.
 Dewey, John M.
 Dewey, J. N.
 Dow Ramsey, Capt. Frank.
 Dey, C. P.
 Dey, Nellie B.
 Dick, Capt.
 Dick, Emma.
 Dickerson, E. S.
 Dickson, E. P.
 Dierssen, F.
 Dillon, Lou.
 Dixon, Caroline.
 Dixon, J. R.
 Dixon, M. C.
 Dixon, Matilda J.
 Dixon, Thomas J.
 Dize, John W.
 Dodge, W. Talbot.
 Dohrn, Anton.
 Dolliver, C. A.
 Donovan, Wm.
 Doris, Anna.
 Dorn, Lillian.
 Dougherty, John F.
 Doughty, Alice M.
 Douglas, B. A.
 Douglass, Mary W.
 Douglass, Virginia.
 Dowell, S. L.
 Drannek, C. W.
 Driggs, Edmund.
 Drummond, Albert.
 Dryden, Edith M.
 Du Bois, Francis S.
 DuBois, John E.
 Du Havre, Willie.
- Dunbar, G. S.
 Dunbar, James.
 Duncan, Commodore.
 Duncan, Hattie L.
 du Pont, Alexis I.
 Dupuy, C. O.
 Durm, Kalle.
 Durrue, Mary F.
 Dutra, Jessie.
 Dutton, B. B.
- Earles, Betty.
 Eaton, Helen F.
 Edgington, Belle C.
 Edmunds, J. Henry.
 Edwards, E. Warren.
 Edwards, Elizabeth.
 Eldert, Sarah.
 Eldridge, Lady.
 Eley, Archib J.
 Elizabeth, Anna.
 Elizabeth, Jane.
 Elizabeth, Mary.
 Elizabeth, Sarah.
 Ella, Mary.
 Ellen, Fanny.
 Ellen, Flora.
 Ellen, Mamie.
 Ellena, Grace.
 Elliott, J. C.
 Ellis, Herman.
 Ellwood, Alvah.
 Elsey, R. N.
 Elsie, Laura.
 Elsie, Reba.
 Emanuel III, Victor.
 Emma, Carrie.
 Emma, James.
 Emma, Hilda.
 Emma, Lady.
 Emma, Lizzie.
 Ersson, Christian D.
 Erlich, Gr.
 Erlich, John A.
 Enos, Laura.
 Enos, Maliea.
 Eppinger, H.
 Ericsson, John R.
 Erricsson, John A.
 Erwin, Nellie.
 Eschler, G.
 Estell, Birdie.
 Estelle, Hazel.
 Estelle, Iona.
 Estelle, Margie.
 Estelle, N.
 Esther, Queen.
 Ethel, Mary.
 Etta, Frances.
 Etta, Mary.
 Eure, C. T.
 Eurlch, William.
 Eustis, City of.
 Evans, Holden.
 Evans, Isaac.
 Evans, Johnson.
 Evans, Pearl D.
 Evelyn, Lady.
 Evelyn, Mary.
 Everett, City of.
 Ewing, M. C.
- Fair, Annie.
 Fallon, John J.
 Fallon, Mary T.
 Fass, Isaac.
 Fass, Marcus.
 Faulkner, C. L.
 Faulkner, Joseph L.
 Faunce, Mary S.
 Faust, Tony.
 Favorite, W. F.
 Fedderman, C. W.
 Feeney, John.
 Felton, Rebecca L.
 Fentress, W. S.
- Fereso, Maria.
 Fern, Fanny.
 Ferry, City.
 Fillmore, Amanda W.
 Finch, Henry.
 Finley, J. J.
 Finney, Wm. H.
 Fish, Katie.
 Fish, Lady.
 Fisher, Hiel.
 Fisher, Metekia.
 Ficht, Wm.
 Fike, Bessie.
 Fitzpatrick, M. J.
 Flaherty, E. A.
 Flaherty, J. B.
 Flaherty, Mattie P.
 Flaherty, Queen of the.
 Flaherty, Samuel.
 Fletcher, Mary.
 Fletcher, Spencer D.
 Fletcher, Theo.
 Fletcher, T. F.
 Fletcher, W. A.
 Fling, Arthur R.
 Florence, Anna.
 Florence, Annie.
 Florence, Lady.
 Flower, Catharine.
 Flury, William H.
 Foch, Marcehal.
 Foggie, J. W.
 Folson, Frank.
 Ford, A. Lincoln.
 Ford, Charley.
 Ford, Harry.
 Fordham, Grace.
 Fort, Tom.
 Foss, Lillian D.
 Foster, C. H.
 Foster, Dorothy.
 Foster, Susie.
 Fountain, Linwood.
 Fowle, Daniel G.
 Fowler, W. E.
 Fox, John.
 Fox, Richard J.
 Frances, Carolyn.
 Frances, Emma.
 Frances, Hattie.
 Frances, Julia.
 Frances, Mary.
 Frank, Henry.
 Frank, Ida.
 Frazer, A. C.
 Freeman, Grace E.
 French, Orvid F.
 Frons, Anna M.
 Froment, Alex.
 Fuerstein, Louis.
 Fuller, Willford W.
 Fulton, Robert.
 Furman, George H.
- Gallup, N. S.
 Gamble, Edward S.
 Gange, Laura E.
 Gandy, E. R.
 Garrett, C. P.
 Garrison, Virgie.
 Gaskell, Nellie T.
 Gaskill, Leola B.
 Gault, J. A.
 Gawthrop, Charles S.
 Gay, Lady.
 Geary, Dorothea M.
 Geer, Nellie.
 Gehn, John.
 Genever, Lottie.
 George, Joseph.
 Gerber, Estelle.
 Gertrude, M. K.
 Gibbs, Rufus M.
 Gibson, J. S.
 Gifford, A. T.
 Gilbert, Fred.
 Giles, A. P.
- Giles, Wm. Trickett.
 Gillest, James N., Jr.
 Gilkken, Effie M.
 Gilkin, U. M.
 Gills, A.
 Gillman, Edward R.
 Givan, H. C.
 Glunio, Nada.
 Glass, Pete.
 Glenman, E.
 Godfroy, Annie.
 Godman, F. L.
 Gold, Anna.
 Goldish, J.
 Goodsell, Ann G.
 Gordon, F. W.
 Gordon, Oscar.
 Goro, J. J.
 Gorman, A. P.
 Goss, Blanche Viola.
 Goudy, Mildred.
 Goulart, Laura.
 Goulart, Mary P.
 Grace, E. C.
 Grace, Lady.
 Grady, Henry W.
 Graham, T. W.
 Gramus, Carrie.
 Grant, G. N.
 Grant, General.
 Grant, Lydia.
 Gray, Alma.
 Gray, Elmer E.
 Grebb, Nellie L.
 Green, C. H.
 Green, Nattie.
 Green, Rody.
 Greeting, Robert.
 Griffin, Grace.
 Griffin, Jennie.
 Grilling, Corn L.
 Grilling, William J.
 Groah, Ada.
 Grosse, Margaret.
 Grove, Myrtle.
 Grueby, Frances S.
 Gully, Mary E.
 Gunby, Lella.
 Gunby, L. W.
 Gunderson, Ellen.
 Gunn, K. A.
 Guthrie, A. M.
 Guyon, Lady.
 Gynt, Per.
- Haggatt, Marlon.
 Hagler, J. P.
 Haig, General.
 Haines, A. T.
 Halbert, Dorothy.
 Haley, Annie T.
 Halford, R. G.
 Hall, Hattie E.
 Hall, Mildred.
 Hall, S. C.
 Hall, Susie.
 Hamilton, Lady.
 Hamblen, Bessie.
 Hammond, Natalie.
 Hand, C. W.
 Hand, L. R.
 Handy, V. P.
 Hanlon, Helen C.
 Hanlon, Marie L.
 Hanna, J. D. C.
 Hanson, Mary.
 Hardy, Virginia.
 Hare, H.
 Harford, Evelyn.
 Harms, Sophie.
 Harrington, Fannie T.
 Harrington, Francis.
 Harrington, W. E.
 Harris, C. M.
 Harris, Lillian M.
 Harris, Rebecca J.
 Harrison, Katie.
- Hart, Joseph.
 Hartman, Maggie V.
 Hartly, Mary E.
 Harvey, C.
 Harvey, C.
 Harvey, Emma.
 Harvey, Geo. L.
 Haskell, Lillian H.
 Hastie, R. M.
 Havens, Chas. C.
 Haverstick, J. B.
 Hawkins, Emma.
 Hayes, Sam.
 Haynes, A. T.
 Hays, Ed Ryan.
 Hayward, Fannie F.
 Hayward, M. Blanche.
 Hays, Mabel.
 Hearn, Bayard.
 Hearst, William R.
 Heath, Gardner.
 Heck, N. H.
 Hegeinan, B. H.
 Hegg, E. A.
 Heinley, J. and C.
 Helen, R. E.
 Helen, Annie H.
 Helen, Lady.
 Hellen, Maud.
 Henkle, E. J.
 Henrietta, Queen.
 Henry, Frank D.
 Henry, John.
 Hergert, F. C.
 Hermann, C. T.
 Heron, Leona.
 Heron, Thomas.
 Heron, Victoria.
 Heron, Wm. H.
 Hill, Catherine J. G.
 Hill, The Albert.
 Hirsch, A. A.
 Hirsch, Gilbert.
 Hodson, Clarence.
 Holland, W. J., Jr.
 Holmes, Mary B.
 Homan, Annie.
 Home, Island.
 Hood III, Robtn.
 Hope, Clarice.
 Hopkins, C. W.
 Horton, G.
 Horton, Mabel E.
 Houghwaut, Theodore.
 Houk III, R. T.
 Houseman, J. I.
 Houseman, Mildred F.
 Hover, Ira W.
 Howard, George.
 Howard, Stanley.
 Howard, S. T.
 Howell, Forrest G.
 Howlett, M. P.
 Howlett, Maggie A.
 Howlett, Mary E.
 Howlett, Thomas F. J.
 Hoy, W. H.
 Hubby, Turner E.
 Huff, Ethel S.
 Hughes, John T.
 Hughes, T. H.
 Hull, C. R.
 Hulse, Edna H.
 Hume, William I.
 Humphrey, James.
 Humphreys, H. R.
 Hunter, F.
 Hupper, Jennie A.
 Hurst, Edgar.
 Hurst, T. C.
 Hyman, Mae.
- Ida, Eva.
 Inman, Myra.
 Irene, Helen.
 Isabell, C. C.
 Issena, Princess.

- Jack, Captain.**
Jackson, Hazel M.
Jackson, Stouewall.
Jacoby, Samuel C.
James, Arthur.
James, Howard.
James, Robert.
Jane, Eva.
Jane, Mary.
Jane, Phyllis.
Jane, Sarah.
Jane, Willie.
Janette, Irma.
Jay, Clark W.
Jay, K.
Jayne, George.
Jean, Emma.
Jean, Mary.
Jeanette, Hazel.
Jeffroy, J. A.
Jewell, Mabel.
Jewell, William H.
Jo, Mary.
Joe, Big.
Joe, Captain.
Joe II, Capt.
Johnson, A. B.
Johnson & Son, F. W.
Johnson, H. A.
Johnson, Annie.
Johnson, Jesse.
Johnson, John D.
Johnson, Neil.
Johnson, S. E.
Johnson, Sophia.
Johnson, Walter M.
Johnson, Willie N., Jr.
Jolimo, D.
Jones, C. O.
Jones, Edna M.
Jones, Fred.
Jones, H. B.
Jones, John.
Jones, K. C.
Jones, Paul.
Jones, Thomas P.
Jordan, S. K.
Joslin, Paul C.
Joubert, General.
Jubb, Thomas F.
Judson, Margaret.
- Kahler, Tryna.**
Kalmbach, Albert C.
Kane, Winnie.
Keegan, Joseph J.
Keeley, John, Jr.
Keeney, T. Y.
Kelley, Austin L.
Kelley, W. A.
Kelsor, William.
Kennedy, Chester A.
Kern, C.
Kettner, Bill.
Key West, City of.
Kimball, Annie F.
Kimball, H. A.
King, C. H.
King, Elizabeth M.
King, James E.
King, Lena.
King, Lucy.
King, Pearl.
Kingsland, Charlotte J.
Kirk, S. C.
Kirwan, James G.
Kling, August, Sr.
Knapp, Joseph C.
Knox, John.
Knox, W. K.
Koehler, K. M.
Koeth, Annie K.
Koon, Valentine.
Kuppersmith, W. M.
- Lafayette, City of.**
Lake, David R.
Lake, F. H.
Lake, T. W.
Lanson, Katie C.
Lansau, Jules J.
Lane, George E., Jr.
Lane, Josie.
Lane, Sammy.
Langford, W. G.
Langhammer, Ernst.
Lankford, Milton S.
Lark, Stephen.
Larsen, Anna J.
Latham, Benjamin.
Lathrop, J. W.
Laura, Annie.
Laurent, W.
Laura, Reta.
Laura, Annie.
Lavolette, G. F.
Lawry, Hattie E.
Lawrence, Emma.
Lawrence, Frank.
Lawrence, Jos., Jr.
Lawson, Dola.
Lawson, Sarah F.
Leah, Hazel.
Leah, Verma.
Lenvitt, Mabelle E.
Lee, Alice.
Lee, Carrie.
Lee, Clara.
Lee, Cora.
Lee, Ella.
Lee, Eva.
Lee, Grace.
Lee, Isabel.
Lee, Louis.
Lee, Lucy.
Lee, M. J.
Lee, Maggie.
Lee, Mamie.
Lee, Mollie.
Lee, Nancy.
Lee, Percy.
Lee, Robert E.
Lee, Robt. E.
Lee, Roxie.
Lee, Steelman R., Jr.
Lee, Zelpha.
Leigh, B. W.
Leigh, Eva.
Leinard, Arthur.
Leland, Fred.
Lemon, Molly.
Lena, Princess.
Lena, Rosa.
Lenora, Mary.
Leon, Jorge Bird.
Leona, Nellie.
Leonard, Grace.
Leonard, Ivy L.
Leonard, John.
Leonard, Mollie V.
Leppert, Joe.
Leslie, Lizzie E.
Lester, Olive C.
Lew, Captain.
Lew II, Capt.
Lewis, Amanda F.
Lewis, J. W.
Lewis, Jessie.
Lewis, J. & M.
Lewis, Mamie.
Lewis, Stella I.
Likhtseier, Edna D.
Lillian, Eva.
Lillian, Martha.
Lillie, Ella V.
Lincoln, A.
Lincoln III, President.
Lindsay, I.
Lloyd, O. S.
Lloyd, O. S.
Lockerman, W. J.
Logan, Jennie G.
Logan, Martha.
Lois, Annie.
- Long, Anna.**
Long, S. F.
Lord, Mary M.
Lore, Richard D.
Lora, Theo. R.
Lors, William C.
Loring, Hattie.
Los Angeles Fire Boat No. 1,
City of.
Lou, Lady.
Lou, Mary.
Louise, Anna.
Louise, Annie.
Louise, Bessie.
Louise, Edith.
Louise, Eleanor.
Louise, Elsie.
Louise, Emma.
Louise, Ethel.
Louise, Helen.
Louise, Mamie.
Lounds, Ida Boll.
Low, E. L.
Lowe, Helen.
Lowell, Ernest.
Lowry, H. C.
Lowery, W. J.
Lucas, Erna M.
Luce, B. D.
Luck, Lady.
Ludlow, Henry.
Lulu, Young.
Lulu, Hattie.
Lundy, Frederick.
Lundy, R. C.
Lupton, M.
Lyrrly, Capt.
Lynde, Charles W.
Lynn, Victor.
Lyons, J. Harry.
- Mc, Bea.**
Mc, Harry.
Mc, Hattie.
Mc, Robert E.
Mc, Robt. E.
Mc, Alexie.
Mc, Steelman R., Jr.
Mc, Zelpha.
Mc, B. W.
Mc, Leigh, Eva.
Mc, Arthur.
Mc, Fred.
Mc, Molly.
Mc, Princess.
Mc, Rosa.
Mc, Mary.
Mc, Jorge Bird.
Mc, Nellie.
Mc, Grace.
Mc, Ivy L.
Mc, John.
Mc, Mollie V.
Mc, Joe.
Mc, Lizzie E.
Mc, Olive C.
Mc, Captain.
Mc, Capt.
Mc, Amanda F.
Mc, J. W.
Mc, Jessie.
Mc, J. & M.
Mc, Mamie.
Mc, Stella I.
Mc, Edna D.
Mc, Eva.
Mc, Martha.
Mc, Ella V.
Mc, A.
Mc, III, President.
Mc, I.
Mc, O. S.
Mc, O. S.
Mc, W. J.
Mc, Jennie G.
Mc, Martha.
Mc, Annie.
Mc, Ella.
- Mae, Lola.**
Mae, Phebe.
Mae, Uan.
Mae, Verma.
Magnus, Jos. A.
Mahon, M. S.
Maie, Annie.
Maie, Bertha.
Maloney, Rose.
Malony, Mary.
Manana, Pasado.
Mance, A. and W.
Manana, John.
Manana, Lolly.
Maria, Ana.
Maria, Josephine.
Marie, Annie.
Marie, Ella.
Marion, Alice.
Marion, Ethel.
Marion, Helen.
Maris, Stella.
Marks, M. M.
Marquette, Pere.
Marsh, W. E.
Marshall, Angie L.
Marshall, Ellen T.
Marshall, G. B.
Marshall, Governor.
Marshall, Ira.
Marshall, J. H.
Marshall, J. M.
Marshall, Louise B.
Marshall, Mary A.
Marshall, R. W. C.
Marston, Clara A.
Martin, Dr.
Martin, Emma R.
Martin, Eva M.
Martin, Lady.
Martin, Michael.
Martin, Paul.
Martin, Ruth M.
Martin, T. W.
Martingale, Thomas.
Haru, Hakko.
Maru, Heeta.
Maru, Kasuga.
Maru No. 1, Kotobuki.
Maru No. 5, Kotobuki.
Maru, Talyo.
Marvin, E. M.
Marvin, Minnie.
Mary, Rose.
Mason, Charles B.
Mason, M. A.
Mastromo, Marina.
Matsen, Jessie.
Maud, Alice.
Maud, Lady.
May, Ada.
May, Addie.
May, Alice.
May, Alma.
May, Anna.
May, Annie.
May, I. Anna.
May, Celesta.
May, Clara.
May, Daisy.
May, Dola.
May, Edna.
May, Ella.
May, Ellen.
May, Elsie.
May, Eva.
May, Emily.
May, Erma.
May, Ethel.
May, Etta.
May, Flora.
May, Flossie.
May, Hazel.
May, Ida.
May, Julia.
May, Lady.
May, Lena.
- May, Leola.**
May, Lessie.
May, Lettie.
May, Lida.
May, Lillian.
May, Lillie.
May, Lilly.
May, Lucy.
May, Lura.
May, Marjorie.
May, Minnie.
May, Myrtle.
May, Nannie.
May, Nella.
May, Nellie.
May, Nettie.
May, Reba.
May, Ruby.
May, Viola.
May, Virgie.
May, Virginia.
May, Zilla.
May, Zita.
May II, Cora.
May II, Ida.
Mayhew, Fred C.
Mayo, Admiral.
Mazzini, Jos.
Mea, Ida.
Mead, E. F.
Mears, Madalene F.
Meek, J. H.
Meekins, D. R.
Mehrer, John F.
Moister, C. A.
Morchant, Florence E.
Merrill, Nina R.
Metzgar, Peter.
Mildred, Ida.
Mildred, Sadie F.
Miles, G. Frank.
Miller, Ida L.
Miller, Roscoe S.
Millett, Gladys.
Mills, Austin L.
Mills, Edward.
Mills, John L.
Mills, Leland.
Milneh, B. H.
Mimery, Mary.
Minor, J. D.
Minot, Eddie A.
Mitchell, Maggie.
Mitchell, Minnie.
Mitchell, Nettie K.
Moger, Minnie L.
Moller, Maud.
Monroe, James.
Moore, Annie.
Moore, E. E.
Moore, Gladie.
Moore, Hazel D.
Moore, J. P.
Moore, J. T.
Moore, Ruby.
Moore, S. E.
Moore, W. C.
Moore, W. E.
Moore, W. O.
Morshead, Mary G.
Morgan, Ellsha.
Morgan, H. B.
Morgan, J. Willard.
Morgan, W. D.
Morrill, Callista D.
Morris, Melvin.
Morse, Fairbanks.
Morse, Maud H.
Morse, Wilbur A.
Morse, William A.
Morton, Bertha I.
Mosquera, Mary P.
Mott, Geo. H.
Muff, W. H.
Muggah, J. P.
Muir, Flossy M.
Muir, William T.
Muir, W. L.

- Taylor, Walton L.
Tall, William.
Temple, Flora.
Temple, Louise.
Tennison, Wm. B.
Terrell, Otis D.
Terry, Anna C.
Terry, G. S.
Terry, L. F.
Terry, Ruby.
Thacher, Eben A.
Theckla, G.
Thomas, Katy.
Thomas, Samuel.
Thomas, W. E.
Thompson, Edith M.
Tibbets, Vinal H.
Timpson, James.
Tohey, N. D.
Tod, Helen.
Todd, J. P. II.
Todd, Major.
Todd, S. L.
Tolley, Naomi R.
Tolman, Lella E.
Tomkins, Watson.
Torrey, Nellie.
Totman, Lewis C.
Townsend, W. J.
Townsend, Estella.
Townsend, Phoebe B.
Travers, F. F.
Treadwell, Jennie.
Tresselt, A. C.
Trotman, M. B.
Truelson, Chas.
Truslow, S. W.
Tucker, Jennie.
Tucker, M. T.
Tull, Bertie E.
- Tull, F. James.
Turner, C. W.
Tyler, Myrtle E.
Tynan, Buster.
- Underhill, Gerard.
Upshur, Wm. M.
Uron, George.
Utz, Robert M.
- Vagabond, Beloved.
Vail, John H.
Vandiver, Murray.
Van Dusen, Olive B.
Van Duzen, B. M.
Van Name, Lydia.
Van Name, Sophia.
Van Wyen, J.
Vandal, Wm.
Vanderburg, G.
Van Houten, J. J., Jr.
Van, William.
Vandusen, Kap.
Velma, Ada.
Venable, Manie T.
Venn, Katie.
Vetra, Richard J.
Vlator, Rita A.
Vickers, Sarah E.
Virginia, Alice.
Virginia, Edna.
Virginia, Emma.
Virginia, Louisa.
Virginia, Princess.
Virginia, Rhoda.
Vreeland, A. E.
Vreeland, C. A.
- Waddell, H. A.
Wade, Maggie W.
Wagner, Ronus.
Wahl, C. F.
Wainwright, G. C.
Walker, Alice E.
Walker, Clara E.
Walker, W. H.
Walker, William M.
Wallace, Benjamin M.
Wallace, Chas. S.
Wallace, Gracie C.
Wallace, Grace M.
Walker, Bessie.
Walling, A. W.
Walton, Isaac.
Walton, Mary J.
Walzy, C. H.
Walworth, Lizzie.
Ward, Florence.
Ward, Mary.
Warner, Mary J.
Warner, Eleanor.
Warner, Joseph.
Warner, Wm. L.
Warren, Florence.
Warren, Henry.
Warren, J.
Warren, Mary K.
Washington, George.
Watson, Alice B.
Watson, Charlie.
Watson, L.
Watson, Ruth C.
Waverley, R.
Wax, Todd.
Webb, W. M.
Webb, M. C.
Webster, Jas. W.
Webster, W. L.
- Wafing, Lillian.
Weir, Winant W.
Welles, T.
Wells, Evey.
Wesley, Lewis.
West, Gloria.
West, Governor.
Westerbeke, Edward.
Westman, Katie C.
Weston, Frank.
Wheatly, Georgia E.
Wheeler, J. W.
Wheeler, Joe.
Whitaker, A. E.
White, Bob.
White, B. M.
White, J. F.
White, John J.
White, John T.
White, Lillian.
White, Lizzie J.
White, Lottie.
White, Mary Jane.
White, Nannie P.
White, Therese.
Whiting, Carrie L.
Whiting, Gladys.
Wicks, Jennie.
Wilcox, Major.
Wilder No. 2, Jim.
Willey, J. A.
Wilkin, Edith S.
Wilkins, W. P., jr.
Willard, Albert D.
Williams, Bernardine
Williams, J. P.
Willing, Flora M.
Willis, E. M.
Wilmer, George.
Wilson, Bessie.
- Wilson, Elizabeth.
Wilson, Etta M.
Wilson, J. W.
Wilson, L. H.
Wilson, Thos. E.
Wilson, Woodrow.
Windsor, Helen.
Wogan, Tom.
Wombly, J. J.
Woodall, A.
Woodall, Kittle.
Woodhuck, Avon.
Woods, Esther.
Woodridge, C. L.
Wooten, Lillian R.
Wooster, Addie.
Wooster, Myra J.
Worden, Capt.
Worden, Ella.
Worth, Katie.
Worth, C. E.
Wright, J. B.
Wright, M. B.
Wright, N. E.
Wright, Walter W.
Wymond, Louis.
- Yates, L. E.
York, Nellie G.
Young, Ethel E.
Young, Helen.
Young, Lew.
Young, W. D.
- Zelgler, Jean R.

PART III.—UNRIGGED VESSELS.

- Abble, A. N.
Accles, Maggie C.
Adams, Quincy.
Adams, R. Mortimer.
Albert, Capt.
Alden, W. S.
Aldrich, Lillian.
Allen, H. F.
Amar, V. F.
Anderson, James R.
Andrews, A. M.
Andros, Edmund.
Andy, Handy.
Ann, Queen.
Archer, J.
Armstrong, W. Ferdinand.
Asher, Joseph.
Ashley, E. M.
Auger, Armand G.
Augusta, Mary.
- Bailey, Bill.
Baker, Ethel.
Baker, Frank A., jr.
Baker, Mary A.
Baker, Samuel B., jr.
Baldwin, J. R.
Barnard, Houston.
Barnes, F. J.
Barnes, Geo. E.
Barratt, Edgar G.
Barrett, James M.
Barry, Commodore.
Barry, P. J.
Barth, Fred W.
Bartley, Daniel F.
Bartley, Edward L.
Barton, James.
Barton, Mollie.
Bascom, Benj. H.
Bascom, W. F.
Bass, Geo. F.
Bassett, S. H.
Baxter, John C.
Bayle, George S.
Bellegarde, Joseph.
- Benedict, Gilbert W.
Banner, Geo. P.
Bennett, G. G.
Bennett, K. G.
Bennett, W. S.
Bergen, Frankie.
Bernardine, Mary.
Bertrand, Alexander.
Botts, Clarence S.
Bigley, R. J.
Bird, Bernard E.
Bird, Catherine A.
Bird, Vincent E.
Birney, W. T.
Bishop, Captain.
Blades, Wm. B.
Blanchard, Joseph.
Blow, Peter.
Bloxon, J. M.
Boas, Helen R.
Boles, Catherine C.
Boles, Mollie J.
Boner, W. H.
Bord, George S.
Boru, Brian.
Boston, City of.
Bouker, J. A., No. —.
Boyle, John.
Brady, Owen.
Bradford, William.
Bragg, E. H.
Brainard, H. B.
Bravender, W. H. E.
Brennan, Edward F.
Brennan, M. A.
Bresnahan, John F.
Brett, Effie E.
Brink, Ben.
Brodie, Alice E.
Brodie, Ernest A.
Brooks, John T.
Brown, B. D.
Brown, C. J.
Brown, Hannah E.
Brown, Ronald J.
Brown, Stuart H.
- Brown, W. H.
Bryant, W. H.
Buchholz, R. J.
Bulger, James.
Bulger, John.
Bulger, Mary.
Bulger, Thomas.
Bulley, A. K.
Bulley, Marlon E.
Bunting, Margaret E.
Burchard, R. B.
Burke, Edna E.
Burke, Gustus T.
Burlee, John J.
Burlee, William J.
Burns, C. F.
Bushey, Francis S.
Bushey, Ira S.
Bussey, James M.
Butler, John H.
Byrnes, John A.
Byrnes, Michael J., jr.
- Cahill, Capt. Peter.
Cahill, James F.
Cahill, Nettie.
Cain, John J.
Caldwell, F. S.
Camp, Ella V.
Carbray, Felix.
Carbray, Margaret.
Carbray, Thomas J.
Carbray, Willie J.
Carey, Teresa M.
Carle, W. A.
Carlson, John.
Carpenter, A. A.
Carr, Katie J.
Carroll, Anna S.
Carroll, Catherine.
Carswell, Nat.
Carter, Henry R.
Cavanaugh, Mame.
Cavanaugh, Irene.
Cavanaugh, James.
- Chapman, Capt. M.
Chandler, Martha S.
Chase, E. E.
Church, Andrew M.
Clark, Alice T.
Clark, Capt. R. S.
Clark, J. P.
Clark, James V.
Clark, Susan.
Clarke, Edward.
Clarkson, George W.
Cleary, G. J.
Cleary, Edward F.
Cleary, Elizabeth B.
Cleary, John.
Cleary, Joseph.
Cleary, Mary.
Cleary, Phillip H.
Cleary, Ross.
Cleary, Sarah.
Cleary, Thomas.
Cleary, W. J.
Cleary, Wm. E.
Cleave, Thomas J.
Clinton, E. R.
Clooney, James.
Clooney, Thomas.
Cody, W. F.
Coe, Ross L.
Coffin, Abbot.
Coffin, John D.
Coleman, Edwin F.
Coler, Bird S.
Collins, Albert.
Collins, Charles.
Colombe, Thomas.
Conklin, Ernest.
Conners, Blanche.
Connolly, Catherine.
Conway, Elizabeth A.
Coogan, F. M.
Cook, Bob.
Coombs, James B.
Cooper, J. H.
Corbett, Wm. P.
Cornell, Mary.
- Corning, Ida.
Cory, John L.
Costello, Dennis J.
Costello, John F.
Costello, Joseph.
Costello, Mary.
Crane, C. W.
Crane, H. L.
Crane, Louise C.
Crane, Walter.
Crane, Walter P.
Creighton, Mary E.
Crissey, Dr. G. W.
Cullen, Arthur R.
Cullen, J. H.
Curlin, C. J.
Cutler, Dwight G.
Cutler, Gilbert.
- Dahlman, I. H.
Dale, E. E.
Dalton, Anna M.
Daly, P. B.
Davidson, James.
Davidson, John W.
Davie, John V.
Davie, Julia C.
Davis, Charles W.
Davis, E. W.
Davis, Norman H.
Davison, A. Sidney.
Davison, Calvin T.
Davison, Irene M.
Dee, Patrick A.
Deegan, Mary A.
Deegan, Thomas W.
Deering, C. F.
De Gorry, Vincent.
De Nyse, Skipper.
Delorme, Celena.
Delorme, F. M.
Cook, Bob.
Coombs, James B.
Cooper, J. H.
Corbett, Wm. P.
Cornell, Mary.

De Mars, William.
Derby, Jennie L.
Derby, John.
Devos, Gertrude A.
Devos, Stephen M.
Diggs, Frank R.
Diggs, Richard H.
Diggs, Wm. B.
Dillon, Clara A.
Dillon, Kenneth.
Dillon, Philip.
Dimmers, Nellie A.
Dittmar, W. D.
Dobbins, Myra C.
Doherty, Dolly.
Doherty, Frances.
Doherty, Mary.
Doherty, J. Raymond.
Doherty, Johnnie.
Doherty, P. H.
Dolan, Capt. James.
Dolan, James T.
Dolan, Nellie T.
Dollar, Bessie.
Donaldson, Maggie.
Donehue, George C.
Donnelly, M. A.
Donovan, John F.
Donovan, William F.
Dooley, Mr.
Doolin, John.
Doran, E. M.
Dougherty, James.
Doyle, William F.
Drayton, Joseph W.
DuBois, R. B.
Duffy, James J.
Dumaresq, Clarence E. F.
Dunbar, Walter E.
Dunphy, John J.
Durgin, John C.
Dwight, John H.
Dwyer, James F.
Dwyer, John.
Dwyer, Mary A.
Dwyer, Robert J.
Dwyer, Thos. F.
Dwyer, Thos. S.

Eaton, Fred G.
Eberle, Davis G.
Eddy, John F.
Egan, Agnes.
Egan, Anna.
Egan, Betty E.
Egan, Eliza.
Egan, Frank, jr.
Egan, John T.
Egan, Juliette.
Egan, Marguerite.
Egan, Mary.
Egerton, Fred'k A.
Elica, Lady.
Elliott, F. C.
Elliott, Wm. H.
Embrey, Annie E.
Emerson, Mary.
Engelson, J. Albert.
Eno, Harry.
Ericson, John.
Etta, Olive.

Fabian, H. A.
Fahy, Anna M.
Fahy, Bessie.
Fahy, Mammie.
Falcon, Sewell.
Fallon, James F.
Fallon, John J.
Fallon, Walter.
Farr, Archie.
Farrell, James C.
Fee, C. R.
Fee, Mary A.
Fee, W. L.
Feeley, Ellen M.

Feeley, Margaret M.
Feeney, Maggie.
Feeney, Phillip.
Feeney, John J.
Feeney, Karan.
Ferris, Andrew.
Ferry, Allen.
Ferry, John Hill.
Ferry, M. C.
Field, Alice C.
Fields, Geo. E.
Fields, John C.
Fillion, W. A.
Finnleán, Michael E.
Finnican, Thomas M.
Fish, Leon N.
Fisk, John B.
Flannery, Daniel B.
Flannery, Essie.
Flannery, Grace E.
Flannery, Hettie.
Flannery, Ida M.
Flannery, John H.
Flannery, John J.
Flannery, Mary F.
Flannery, Wm. H.
Fleming, Nelson T.
Floring, W. M.
Flory, S.
Follette, Claire B.
Fortin, Louis P.
Foster, Alice.
Foster, David.
Foster, Emily D.
Foster, Maude L.
Foster, Richard J.
Francis, Michael.
Franklin, William.
Frederick, Charles.
Freeburn, Charles A.
Freeman, Mary K.

Gage, Thomas.
Gallagher, Frank J.
Ganache, Napoleon.
Gannon, Anna.
Gannon, Annie.
Gannon, John.
Gardnor, C. R.
Garman, John B.
Gates, Charles E.
Gates, Fred H.
Generous, Alonzo B.
Georgie, Miss.
Gibson, Alex J.
Gibbs, C. L., jr.
Giff, Mary.
Gillen Co. No. 24, Edward E.
Gilligan, H. F.
Gilmartin, Daniel T.
Glasgow, City of.
Glode, Joseph.
Godon, Peter.
Golden, W. A.
Golding, Edwin.
Goodrow, N.
Gormley, F. J.
Goes, Frank A.
Grant, Robert F.
Graves, Albert J.
Graves, Delvis.
Graves, Edna M.
Gray, Emmett J.
Greer, Margaret T.
Gregory, James B., jr.
Grier, Robert.
Griffin, Orville.
Griffin, Thompson.
Grill, Bertha S.
Grill, Frank J.
Grimes, Emma T.
Gross, Elizabeth H.
Groves, Elizabeth.
Groves, John J.
Groves, Mary C.
Guinan, Annie J.
Guinan, John J.

Guinan, Willie.
Gwinn, F. W., jr.

Haber, Arthur L.
Haber, Estelle F.
Haber, F. C.
Haber, Loretta B.
Hale, Patrick.
Hale, Peter.
Hall, Albert C.
Hall, Charles M.
Hallowan, Ellen T.
Hammond, Helen.
Hammond, Katherine.
Hammond, M. H.
Hanley, B. J., and R. E.
Hanley, Lila E.
Hanley, Mammie.
Hanley, Marie C.
Hanley, Mary.
Hanley, Rose E.
Hanton, Dan F.
Hanson, Esther A.
Hanson, N. T.
Harakal, John.
Harrigan, Jas. D., jr.
Harrigan, Wm. D.
Harrington, John A.
Harris, A. B.
Harris, C. C.
Harris, Geo. D.
Harris, Herbert W.
Harris, John F.
Harris, Marlan B.
Hart, John J.
Hart, Margaret.
Harum, David.
Harvey, John.
Harvey, Lizzie.
Hasset, Thomas.
Hayden, Dr. John A.
Healey, John.
Heaney, Catherine E.
Hebermann, H.
Heffern, Marlon.
Helmer, William G.
Hemstreet, G. P.
Hendrickson, B. C.
Hennessy, J. W.
Henry, Ellen G.
Henry, Geo.
Henry, Michael.
Henry, Viola.
Hewitt, Lillian B.
Hickey, Agnes.
Higgins, Violet F.
Higgins, William I.
Hill, A. F.
Hill, Buck.
Hill, Hon. R. L.
Hill, J. A.
Hill-Stephens.
Hillman, W. G.
Hindes, J. G.
Hines, Agnes S.
Hines, Irene T.
Hines, James L.
Hines, Margaret A.
Hinman, Harold J.
Ho, Bobby.
Hodgdon, Chas. H.
Hogan, Josephine.
Holden, C. E.
Hollerin, Michael.
Hollister, S. W.
Hooper, Mary A.
Hoorboek, F. B.
Hopper, Orvil.
Horan, James.
Horan, Lizzie.
Horsing Martin P.
Horan, S. A.
Horton, J. M.
Houch, Anthony.
Houk, R. T.
Howard, Agnes.
Howard, Annie M.

Howard, Blanche.
Howard, Edward F.
Howard, Francis T.
Howard, John.
Howard, Joseph.
Howard, Julie.
Howard, Katherine.
Howard, Mary B.
Howard, Michael.
Howard, Peter.
Howard, Rita.
Howard, Wm. Guinan.
Howard, William J.
Howe, Edwin J.
Howes, Wm. T.
Howland, Wm. L.
Hughes, Bill.
Hughes, Bob.
Hughes, Catherine.
Hughes, Esther.
Hughes, George J.
Hughes, Jim.
Hughes, John T.
Hughes, Mary C.
Hughes, Robert.
Humphreys, J. J.
Hunt, Alfred E.
Hunt, Harry L.
Hurcomb, James M.
Husted, Harry E.
Hutton, David.
Hyar, J. H.

Irish, J. B.
Irish, Ned.
Irving, Margaret.

Jackson, E. E., & Co., Barge
No. 3.
Jacobia, Peter M.
Jacobus, Frank.
James, H. B.
Jameson, Captain.
Jamison, Katie Q.
Jane, Annie.
Janet, Hazel.
Jenkins, Frank.
Jennings, Frank.
Jennings, J. Sarah.
Johnson, Guy B.
Johnson, Harriet.
Johnson, Joseph.
Johnson, Sara A.
Johnson, W. A.
Jones, C. C.
Jones, Frank.
Jordan, Albert F.
Jordan, Henry.
Jordan, Raymond.
Juan No. 1, Nellie.
Juan 30, 31, 32, 33, Nellie.
Judge, K. V.
Julliard, Helen C.
Jumbo, O. D.

Kalamazoo, City of.
Keane, Edward J.
Keane, Thomas F.
Keane, William J.
Keating, J. L.
Keeler, Earlo A.
Keeler, Emma.
Keeler, Florence V.
Keeler, Frank S.
Keeler, Harry A.
Keeler, Kathryn A.
Keeler, Laura M.
Keeler, William S.
Kellam, G. W.
Kellers, Irmaita.
Kelley, F. W.
Kelley, Frederick W.
Kelley, John J.
Kelley, Norman.
Kelly, Catherine.

Kelly, Edward.
Kelly, Estella.
Kelly, James J.
Kelly, Marie.
Kelly, Thomas, sr.
Kennedy, Helen F.
Kennedy, James T.
Kennedy, John E.
Kennedy, Edmund J.
Kennelly, Ella E.
Kennelly, Mary A.
Kennelly, Minnie D.
Kennelly, Robert J.
Kenney, Katharine M.
Kenny, Mary A.
Kenny, Nora.
Kenny, Sarah T.
Kerr, Harry W.
Kerwin, James.
Kilbee, Wm. B.
Killoyle, L. M.
Killian, Alice.
Killian, Francis, jr.
Killian, Harry.
Killian, Joseph H.
Killian, Leo.
Killian, Willie.
King, A. B.
King, Bertell W.
King, Ella C.
King, Ethol S.
King, Hazel M.
King, Mary B.
King, Robt. M.
King, William A.
King & Co. No. 36, J. B.
Kinney, Theresa.
Knight, Arthur W.
Koerber, Lottie.
Kraft, James.
Kugler, Frank C.
Kykcr, J. A.

Lafontaine, Helene.
Lafountain, W. C.
Lane, Annie E.
Lane, John.
Lang, Kenneth.
Langan, James H.
Langlois, J. P. O.
Lapp, Charles E.
Larkin, L. D.
Laverty, O. T.
Lavoilette, Sophie.
Lawrence, Nathan.
Leach, David E.
Leach, Elizabeth A.
Leach, Jack.
Leach, John F.
Leach, Lillie E.
Leach, Margaret.
Leary, L. F.
Leavy, D. F.
Lee, Burton.
Lee, Helen M.
Lee, Herman H.
Lee, I.
Lee, Moody.
Leh, J. H.
Lena, Jesse.
Lenahan, Mae.
Lenahan, R., jr.
Lenahan, Sara.
Lenahan, M. A.
Leon, Jorge Bird Y.
Leuthridge, George.
Lewis, A. H.
Lilkley, Albert P.
Lincoln, A.
Little, Alfred F.
Littlejohn, Arthur J.
Logue, Howard H.
Loop No. 1, J. D.
Lounsbury, John W.
Loverly, O. T.
Low, A. F.
Lowe, John M.
Lowery, Frank A.

Swan, Augustus A.
Sweeney, G. N.
Sweet, W. N.

Tague, Alice.
Tague, Charles L.
Tague, Frank L.
Talbot, Enoch.
Tallaksen, Theo.
Thatcher, Sarah E.
Thompson, A. W.
Thompson, Alice.
Thompson, Geo.
Thorne, S. B.
Tibbits, C. H.
Tiffany, C. H.
Tillier, Frederick.
Timmins, John J.
Tolar, Jennie B.
Tom, Capt.
Tomlinson, Thomas.
Townes, Willis U.
Trahey, T. H.
Trembley, Florence M.

Trombley, Albert L.
Tryon, Anna J.
Tryon, C.
Tryon, Helen.
Tucker, Austin L.
Tucker, Evelyn O.
Tucker, James M.
Tucker, Michael J.
Tucker, Sarah A.
Tucker, Thomas A.
Tucker, Thomas L., jr.
Tulloch, Harriet A.
Tulloch, James A.
Tupper, George W.
Turck, W. J.
Turney, J. J.
Tyler, E. S., jr.

Underhill, A. M.
Underwood, G. F.

Valliant, John.
Van Wickel, Robert E.

Vaughan, Flora M.
Vincent, S. E.
Vivian, Alice.
Vodra, George S.
Vodra, M. E.

Walker, Harry W.
Wallace, Lizzie.
Walling, Elmer D.
Walrod, Estella.
Walsh, W. B.
Walter, Raymond G.
Wandell, M. D.
Ward, Annie L.
Ward, Catharine.
Ward, Harvey.
Ward, James P.
Ward, John J.
Ward, Theo. G.
Warford, Benj. H.
Warmuth, M. P.
Warriner, S. D.
Warwick, William J.

Washburn, Edwin D.
Washington, George.
Waterbury, Chas. F.
Weeks, Walter N.
Weightman, George E.
Weightman, Gertrude.
Weightman, Robert B.
Weightman, William.
Wertheim, Sanders A.
West, B.
West, Carroll K.
Weston, A.
Wheeler, John M.
White, Caroline.
Whiting, Ira C.
Whitney, A. C.
Whitney, Frances V.
Whitney, J. J.
Willard, Jess.
Williams, R. H., jr.
Willis, Samuel G.
Wilson, Clinton.
Wilson, Grace S.
Wilson, John, sr.
Wilson, Wm. J.

Winant, No. 8, C. J.
Wood, Edward S.
Wood, General.
Wood, Howard.
Wood, John M.
Wood, Martha.
Wood, Mary Ellen.
Wood, N. H.
Woodburn, Robert M.
Woods, Maurice.
Worth, John G.
Wright, Ernest E.
Wylie, General.

Yell, Amos.
Yell, Joseph.
Yell, Walter H.
Young, R. H.
Younglove, F. L.

--Zimmer, John.

PART IV.

LOSS, ABANDONMENT, SALES TO ALIENS, SALES TO UNITED STATES, ETC., OF
AMERICAN VESSELS REPORTED DURING FISCAL YEAR 1921, SEAGOING
MERCHANT STEAM VESSELS OF 500 GROSS TONS AND OVER FITTED
FOR BURNING OIL FUEL, AMERICAN MERCHANT VESSELS OF 500
GROSS TONS AND OVER EQUIPPED FOR CARRYING PETRO-
LEUM IN BULK, AND VESSELS OF THE UNITED STATES
MEASURED UNDER PANAMA CANAL RULES.

LOSS OF AMERICAN VESSELS REPORTED DURING FISCAL YEAR 1921.

The losses embraced in this list are classified as follows:

1. *Foundered*.—Casualties due to leaking or capsizing of vessels, including vessels lost at sea not due to causes 3 or 4, and vessels not reported after sailing.
2. *Stranded*.—Casualties due to vessels running aground, striking rocks, reefs, bars, etc.
3. *Collided*.—Collision between vessels only.
4. *Burned*.—Casualties due to fire.
5. *Abandoned*.—Abandonment at sea (but not abandonment due to age).
6. Self-explanatory causes not included in preceding classification.

NOTE.—Information in columns headed "On board" and "Lives lost" furnished by the Coast Guard.

[Steel vessels in SMALL CAPITALS; iron vessels in *italics*.]

SAILING VESSELS.

Official No.	Rtg.	Name of vessel.	Gross tonnage.	Year built.	On board.	Lives lost.	Casualty.		
							Nature.	Date.	Place.
555	Sch.	A. G. Pease	74	1854	6	6	Foundered	(1)	
106414	Sch.	A. P. Parkhurst	12	1886	2	0	Stranded	Nov. 4, 1920	Near Moose Island, Me.
107800	Slp.	Alice	9	1902	0	0	Foundered	Sept. 3, 1913	Near Belhaven, N. C.
107799	Slp.	Alice M. Bradley	9	1902	0	0	do.	do.	Do.
201462	*Sch.	ALLEGHENY	396	1904	5	0	do.	May 20, 1921	28° 42' N., 86° 48' W.
100450	Sch.	Allie I. Algar	79	1886	7	7	do.	(2)	
1401	Sch.	Amos Briggs	93	1868	7	0	Stranded	Apr. 14, 1921	Off Sandy Hook, N. J.
218884	Sch.	Anna G. Lord	861	1919	9	0	Foundered	Dec. 8, 1920	38° 19' N., 56° 50' W.
215873	Sch.	Anna Laura McKenney	1,021	1917	9	0	Stranded	Mar. 3, 1921	Off Puerto, Mexico.
217420	*Sch.	Barrigo	2,497	1918	14	0	do.	Oct. 9, 1920	North of Tampico, Mexico.
3810	Bkn.	Benecia	674	1899	9	0	do.	Oct. 10, 1920	South coast of Haiti.
80553	Sch.	Benj. E. Weeks	77	1867	3	0	do.	Nov. 1, 1920	New York, N. Y.
201946	Sch. y.	Black Hawk	27	1905	4	0	do.	Nov. 6, 1919	Near Oregon Inlet, N. C.
3392	Sch.	Blanche H. King	1,150	1888	8	0	do.	Dec. 2, 1920	Southeast of Bermuda.
212600	Sch.	O. W. Mills	371	1904	7	0	Burned	May 1, 1921	South of Tortugas, Fla.
5939	Sch.	Calvin P. Harris	465	1871	7	0	Stranded	June 7, 1919	Nassau, Bahamas.
214798	Bkn.	Cartoca	762	1866	11	0	Foundered	Jan. 23, 1921	34° 20' N., 23° 40' E.
217838	Sch.	Carroll A. Deering	2,114	1919	11	11	Stranded	Jan. 31, 1921	Off Hatteras, N. C.
126070	Shp.	Charles E. Moody	2,003	1882	136	0	Burned	June 28, 1920	Naknek, Alaska.
127200	Sch.	Charles G. Endicott	856	1897	9	0	Struck mine	Feb. 9, 1921	Off Cape Maisi, Cuba.
200172	Sch.	Cheechaco	9	1902	0	0	Stranded	Nov. 8, 1920	S. Lawrence Island, Alaska.
136255	Sch.	Comiscliffe	441	1891	7	0	Burned	Apr. 7, 1921	27° 21' N., 79° 31' W.
77481	Bkn.	Coronado	1,058	1874	5	0	Foundered	Nov. 20, 1913	Near Sechart, British Columbia.
157593	Slp.	Donald H. Warner	9	1900	0	0	do.	Sept. 3, 1913	Near Belhaven, N. C.
135728	Sch.	E. M. Skinner	76	1883	7	0	Stranded	May 20, 1921	Off Cape Roman, S. C.
135574	Sch.	Ellen A. Swift	131	1882	14	14	Foundered	(3)	
135522	Sch.	Emma M. Robinson	63	1881	3	0	Stranded	May 16, 1920	Jensen, Fla.
206162	Sch.	Esther Ann	753	1909	7	0	Collided with st. s. Duquesne	Oct. 9, 1920	38° 21' N., 74° 40' W.
217452	Sch.	Evolution	202	1889	7	0	Foundered	Apr. 3, 1921	Nantucket Shoals, Mass.
9477	Sch.	Fred Tyler	114	1843	3	0	do.	Oct. 27, 1920	Biddeford Pool, Mo.
200501	Sch.	Fred W. Ayer	387	1903	7	0	Stranded	Sept. 22, 1920	Ship Island, Miss.
85850	Sch.	G. J. Boyce	319	1884	9	0	do.	Jan. 21, 1921	Near Porto Padre, Cuba.
85371	Sch.	George Churchman	281	1874	0	0	Foundered	Apr. 5, 1921	Port Furna, Cape Verde Islands.
86116	Sch.	George E. Walcott	1,553	1890	11	0	Burned	July 30, 1916	Black Tom, N. J.
85891	*Sch.	George R. Skolfield	1,728	1885	4	0	Stranded	Feb. 5, 1920	Sea Isle, N. J.
204742	Sch.	Governor Brooks	2,628	1907	14	0	Foundered	Mar. 23, 1921	Off Montevideo, Uruguay.
95055	Sch.	Harry O. Shepherd	213	1870	6	0	Abandoned	July 30, 1911	South of Boston Light, Mass.
95084	Sch.	Harvester	737	1871	10	10	Foundered	(4)	
96256	Slp.	Helen F. Leaming	15	1894	1	0	Stranded	Nov. —, 1919	Nantucket Point, N. J.
11903	Sch.	Hoboken	299	1868	0	0	Foundered	Aug. 28, 1920	Brockville, Ontario, Canada.
95249	Sch.	Horace Templeton	42	1873	4	0	Stranded	June 22, 1920	Off Point Arena, Calif.
219304	Sch.	Horace E. Munroe	1,626	1919	10	0	Collided with British st. s. Palma	Feb. 25, 1921	35° 22' N., 13° 14' W.
100624	Sch.	Inca	1,014	1896	14	0	Abandoned	Dec. 7, 1920	South of Newcastle, New South Wales.
100239	Sch.	Itasca	75	1879	3	0	Collided with U. S. Sub. No. 8	Aug. 20, 1920	Off Brenton Reef, R. I.
75220	Sch.	J. A. Webster	25	1870	2	0	Foundered	Sept. 3, 1917	Gouldsboro, Me.
76911	Sch.	J. E. du Bignon	493	1890	8	8	do.	(5)	
76518	Sch.	James Mowatt	523	1884	7	0	do.	Oct. 10, 1919	Alpens, Mich.
201484	Sch.	Jane Palmer	3,138	1904	15	0	Abandoned	Dec. 18, 1920	36° 06' N., 65° 31' W.
217491	Sch.	Jean L. Somerville	749	1919	8	0	Stranded	Apr. 19, 1921	Cruz Cay, Cuba.
76735	Sch.	John Petree	405	1880	8	0	Foundered	Dec. 26, 1920	23° 2' N., 86° 20' W.
210838	*Sch.	John H. Winstead	841	1912	4	0	do.	Sept. 14, 1920	Montauk Point Light, N. Y.
161220	Slp.	Kenneth Page	9	1902	0	0	do.	Sept. 3, 1913	Near Belhaven, N. C.
216001	Sch.	Laura A. Barnes	629	1918	8	0	Stranded	June 1, 1921	Bodie Island, N. C.

¹ Sailed from Narragansett Bay, R. I., July 10, 1920, for Cape Verde Islands, and has not since reported.

² Sailed from Honolulu, Hawaii, Dec. 15, 1916, for Yokohama, and has not since reported.

³ Sailed from New Bedford, Mass., Jan. 15, 1919, on a whaling voyage, and has not since reported.

⁴ Sailed from Vavau, Tonga Island, Nov. 4, 1920, for San Francisco, Calif., and has not since reported.

⁵ Sailed from New York, N. Y., Dec. 24, 1918, for Buenos Aires, Argentine Republic, and has not since reported.

LOSS OF AMERICAN VESSELS REPORTED DURING FISCAL YEAR 1921—Continued.

SAILING VESSELS—Continued.

Official No.	Rlg.	Name of vessel.	Gross tonnage.	Year built.	On board.	Lives lost.	Casualty.		
							Nature.	Date.	Place.
141011	Sch.	Lewis H. Goward.	1,191	1895	9	0	Burned	Apr. 1, 1921	Near Key West, Fla.
15338	Sch.	Lizzie Lee.	92	1888	11	11	Foundered	(1)	
140749	Sch.	Lizzie Pfen.	95	1884	10	0	Stranded	Oct. 3, 1913	Near Mulege, Mexico.
217352	Sch.	Louisa M.	412	1913	8	0	Foundered	Dec. 8, 1920	Off Currituck Light, N. C.
140984	Sch.	Lucia Nickerson.	26	1881	2	0	Stranded	Mar. 6, 1921	Falmouth, Mass.
92718	Sch.	Mabel E. Goss.	95	1890	3	0	do.	May 10, 1921	Sullivan Falls, Me.
219769	Sch.	Maria Magdalena.	38	1920	4	0	Foundered	Apr. 28, 1921	Off Aguadilla, P. R.
218591	Sch.	Mary Stuart.	729	1919	8	0	Stranded	May 11, 1921	Off Point Peregrine, Cuba.
91988	Sch.	Mary Woolson.	708	1888	7	0	Collided with st. s. Charles N. Bradley.	July 18, 1920	Off Sturgeon Point, Lake Huron.
92633	Sch.	Mary E. Palmer.	1,526	1895	16	0	Stranded	Aug. 4, 1920	Casablanca, Morocco.
93276	Sch.	Mary J. Hayulo.	15	1902	6	0	do.	May 24, 1921	Albemarle Sound, N. C.
18628	Sch.	Milnera.	222	1883	6	0	do.	June 25, 1920	Anastasia Island, Fla.
218979	Sch.	Miriam Landis.	904	1919	9	0	do.	Nov. 10, 1920	Cape Negro, Spanish Morocco.
92166	Sch.	Miztec.	777	1890	7	7	Foundered	May 14, 1921	Lake Superior.
215653	Bkn.	Montauk.	1,467	1884	29	0	Stranded	Aug. 4, 1920	Manning Strait, Solomon Islands.
215987	Sch.	Myron O. Taylor.	1,358	1918	12	0	Burned	Aug. 31, 1920	Cadiz, Spain.
92342	Sch.	Mystery.	15	1891	2	0	Stranded	Apr. 21, 1921	New Providence Island, Bahamas.
139410	Sch.	Neosho.	1,857	1888	7	0	Foundered	Aug. 18, 1919	Off Fenwick Light Vessel, Del.
219156	Sch.	Netherton.	755	1918	8	0	Burned	Aug. 4, 1920	50° N., 8° 30' W.
155193	Slp.	Oriental.	9	1887	0	0	Foundered	Sept. 3, 1913	Near Belhaven, N. C.
155349	Sch.	Oxford.	836	1899	3	0	Stranded	Jan. 31, 1921	Sandwich, Mass.
20473	Sch.	Pochasset.	254	1874	5	0	do.	Nov. 21, 1920	Cape Elizabeth, Me.
150365	Sch.	Puritan.	116	1886	5	0	Foundered	Aug. 17, 1920	Bridgewater, N. S.
111090	Sch.	Radnor.	678	1895	3	0	Stranded	Jan. 31, 1921	Sandwich, Mass.
110384	Sch.	Resumption.	293	1879	7	0	do.	Nov. 7, 1914	Plum Island, Lake Michigan.
218301	Sch.	Richmond.	1,719	1919	5	0	do.	Jan. 5, 1920	Jacksonville, Fla.
200416	Sch.	Robert H. McCurdy.	735	1903	8	0	Foundered	Dec. 10, 1920	35° 30' N., 73° 15' W.
209248	Sch.	Rosalta.	33	1911	4	0	Stranded	Oct. 24, 1920	North coast of Porto Rico.
111341	Sch.	Rutherford.	955	1901	5	0	do.	Feb. 20, 1921	Cape Cod, Mass.
92932	Sch.	St. Croix.	234	1866	4	0	do.	Aug. 31, 1920	Vineyard Sound, Mass.
215946	Sch.	Saverio Marco Stella.	9	1910	4	0	do.	Dec. 8, 1920	Anna Maria Key, Fla.
115379	Sch.	Seth M. Todd.	194	1875	0	0	do.	Sept. 14, 1920	Parraboro River, N. S.
117024	Sch.	Susie B. Dantzier.	220	1901	7	0	do.	Jan. 14, 1921	Near Frontera, Mexico.
145052	Sch.	T. W. Spencer.	71	1874	1	0	do.	Jan. 15, 1920	Off South Norwalk, Conn.
145090	Sch.	Telegram.	45	1875	5	0	do.	Mar. 6, 1921	Alvarado, Mexico.
145549	Sch.	Thomas F. Pollard.	707	1890	8	0	Foundered	Oct. 1, 1920	Off Cape Henry.
145347	Sch.	Thomas P. Cator.	46	1883	3	0	Stranded	May 16, 1920	Off Fort Pierce, Fla.
24596	Sch.	Thomas W. II. White.	213	1867	5	5	Foundered	(2)	
145691	Sch.	Thrae Marys.	1,151	1891	11	0	do.	Sept. 29, 1920	27° 14' N., 87° 35' W.
218386	Sch.	Ulna.	2,384	1919	14	0	Stranded	Nov. 25, 1920	Off Port Aransas, Tex.
218603	Sch.	Vermillon.	1,208	1919	5	0	Struck obstruction	Sept. 14, 1920	Near Montauk Point Light, N. Y.
2935	Sch.	W. D. Hoosack.	330	1872	9	0	Foundered	Aug. 4, 1920	Off Isle of Pines, Cuba.

STEAM VESSELS.

106768	*St. p.	Alert.	65	1890	3	0	Foundered	Sept. 26, 1919	Near Rio Vista, Calif.
107653	St. s.	Alma.	165	1901	27	0	Burned	Sept. 12, 1920	Mattamuskeet Lake, N. C.
107153	*St. p.	Alviso.	197	1895	0	0	do.	Dec. 15, 1920	Riverbank, Calif.
105997	St. s.	Annex.	16	1881	3	0	Collided with unknown vessel.	May 15, 1921	Mechanicsville, N. Y.
106227	St. s.	Ashford.	132	1883	3	0	Foundered	Nov. —, 1919	Near Schenectady, N. Y.
219721	St. s.	BADDACOE.	426	1920	20	0	Stranded	Nov. 25, 1920	Near Port Aransas, Tex.
216865	St. s.	Basaan.	2,551	1918	41	0	do.	Sept. 9, 1920	St. Pierre Miquelon.
216964	St. s.	Bouham.	3,349	1918	54	0	Foundered	Nov. 10, 1920	Fort de France, Martinique.
217311	St. s.	Boreta.	3,349	1918	34	0	Burned	July 14, 1920	Near Tampico, Mexico.
201419	*St. p.	Bowling Green.	123	1904	48	0	Foundered	Mar. 31, 1920	Off South Carrollton, Ky.
218546	St. s.	Burnside.	2,548	1919	40	0	Burned	Oct. 18, 1920	Lands End, England.
126677	St. s.	C. L. Haines.	125	1890	5	0	Stranded	Dec. 17, 1920	East India Rocks, Conn.
126537	St. s.	Calvin Tomkins.	187	1888	13	2	Foundered	Dec. 14, 1920	Near Bridgeport, Conn.
218722	St. s.	Cape Fear.	2,795	1919	44	19	Collided with st. s. City of Atlanta.	Oct. 29, 1919	Narragansett Bay, R. I.
126156	St. s.	Carle A. Ryerson.	72	1883	5	0	Burned	Apr. 23, 1921	Willow Springs, Ill.
217956	St. s.	CARTAGENA.	723	1894	32	0	Stranded	July 9, 1920	Off Cristobal, C. Z.
217067	St. s.	Chlmo.	2,525	1918	29	0	Burned	Sept. 7, 1920	Seven Mile Reach, Va.
75818	St. s.	Chippewa.	43	1875	0	0	Foundered	Aug. 12, 1920	Weavers Point, Ontario, Canada.
4879	St. p.	Chrysenah.	571	1866	0	0	Stranded	Nov. 16, 1920	New Rochelle, N. Y.
100658	St. p.	City of Charleston.	242	1898	1	0	Burned	May 8, 1921	Gaillpolls, Ohio.
209923	*St. p.	City of Eufaula.	216	1912	45	0	do.	Feb. 11, 1921	Near Neals Landing, Fla.
208321	St. s.	City of Sarasota.	126	1911	4	0	Foundered	Nov. 5, 1919	Tampa, Fla.
161576	St. s.	City of Tampa.	88	1887	2	0	Burned	June 29, 1921	Near Bay Point Light, Fla.
127415	St. s.	Coastwise.	268	1900	17	0	Foundered	July 19, 1920	Near Fire Island, N. Y.

1 Sailed from New Bedford, Mass., Oct. 31, 1914, for Fogo, Cape Verde Islands, and has not since reported.

* Sailed from Vineyard Haven, Mass., about Dec. 20, 1919, for St. John, New Brunswick, Canada, and has not since reported.

† Concrete.

LOSS OF AMERICAN VESSELS REPORTED DURING FISCAL YEAR 1921—Continued.

STEAM VESSELS—Continued.

Official No.	Rlg.	Name of vessel.	Gross tonnage.	Year built.	On board.	Lives lost.	Casualty.		
							Nature.	Date.	Place.
216212	St. s.	Col. Bowie.....	1,363	1917	22	7	Foundered.....	Apr. 11, 1921	22° 34' N., 97° 37' W.
204678	*St. p.	Columbia.....	69	1907	0	0	Burned.....	Oct. —, 1911	Near Northport, Wash.
127697	St. s.	Concord.....	248	1902	32	0	Stranded.....	Aug. —, 1906	Sarangani Strait, P. I.
201026	*St. p.	Control.....	103	1904	10	0do.....	Mar. 15, 1921	Near Owensboro, Ky.
110641	St. s.	Cream City.....	570	1884	15	0do.....	July 1, 1918	North shore Lake Huron.
78756	*St. p.	Crescent.....	356	1888	13	0	Burned.....	Nov. 17, 1920	Spottsville, Ky.
157000	St. s.	Dora.....	320	1880	29	0	Stranded.....	Dec. 20, 1920	Noble Island, B. C.
200176	St. p.	Dorothy.....	30	1882	1	1	Foundered.....	Mar. 24, 1920	St. Joseph, Mo.
157054	*St. p.	Dredger No. 1.....	282	1898	16	0	Burned.....	Oct. —, 1914	Near LaConner, Wash.
212951	St. s.	EVANGELINE.....	3,798	1912	47	0	Foundered.....	Jan. 13, 1921	Port Louis, France.
120814	St. s.	Farragut.....	47	1890	2	0	Stranded.....	July 12, 1920	Bodega Head, Pt. Reyes, Calif.
200910	St. s.	FRANCIS WIDLAR.....	4,682	1904	27	0do.....	Nov. 12, 1920	Pan Cake Shoals, Lake Superior.
85816	*St. p.	Gold.....	324	1883	18	1	Burned.....	Nov. 8, 1920	Petaluma, Calif.
202532	*St. p.	Gordon Fawcett.....	45	1905	0	0	Foundered.....	Kenmare, N. Dak.
204314	St. s.	GOVERNOR.....	5,474	1907	309	9	Collided with st. s. West Hartland.	Apr. 1, 1921	Near Point Wilson, Wash.
202513	*St. p.	Grand.....	124	1905	8	0	Burned.....	May 17, 1921	Bayou Teche, La.
209336	St. s.	GRAYSON.....	2,607	1911	31	0	Stranded.....	July 2, 1920	Stroma Island, Scotland.
86039	St. s.	Gypsum.....	141	1889	4	0	Burned.....	Jan. 2, 1919	Northport, N. Y.
96403	*St. p.	Hettle.....	119	1898	26	0	Collided with st. s. Hulver.	Oct. 13, 1920	New Orleans, La.
212560	St. s.	HEWITT.....	5,398	1914	42	42	Foundered..... ⁽¹⁾
205905	St. s.	HUASTECA GRANDE.....	735	1908	19	0	Stranded.....	Apr. 25, 1920	Panuco River, Mexico.
100703	St. y.	Iona.....	30	1900	3	0	Burned.....	Aug. 1, 1920	Port Huron, Mich.
210824	St. s.	Irma.....	21	1912	0	0do.....	Nov. 11, 1919	Lake Charles, La.
77288	*St. p.	J. R. Wells.....	92	1898	0	0	Sunk by ice.....	Jan. 29, 1920	St. Louis, Mo.
216834	St. s.	Joan of Arc.....	2,375	1918	28	0	Stranded.....	Nov. 15, 1920	Rogue River Reef, Mich.
76973	St. s.	John V. Craven.....	183	1891	7	2	Collided with Dutch st. s. Nieuw Amsterdam.	Dec. 29, 1920	New York, N. Y.
76509	*St. p.	Josie L. K.....	27	1884	0	0	Sunk by ice.....	Mar. 30, 1920	Yankton, S. Dak.
216653	St. s.	Kaskaska.....	2,934	1918	43	0	Burned.....	Jan. 31, 1920	New York, N. Y.
14467	St. s.	Kate Cannon.....	50	1887	6	1	Collided with st. s. Lako Ellenorah.	Aug. 2, 1920	Charleston, S. C.
161178	St. s.	KENNEBEC.....	2,183	1901	28	0	Foundered.....	June 18, 1921	Near Barnegat Light, N. J.
213763	*St. p.	Kenneth W.....	14	1915	1	0	Burned.....	Apr. 3, 1921	Spottsville, Ky.
206801	St. s.	Klamath.....	1,083	1909	34	0	Stranded.....	Feb. 5, 1921	Near Delmar Landing, Calif.
215292	St. s.	KRAKOW.....	3,931	1903	40	0	Burned.....	Dec. 16, 1920	Habana, Cuba.
217736	St. s.	LAKE CALVENIA.....	2,364	1919	29	1	Collided with st. s. H. H. Rogers.	Chesapeake Bay.
217288	St. s.	LAKE FRAMPTON.....	2,622	1918	32	2	Collided with st. s. Comus.	July 12, 1920	Atlantic City, N. J.
219243	St. s.	LAKESIDE BRIDGE.....	3,286	1919	39	0	Stranded.....	Dec. 27, 1920	Pico Island, Azores.
205159	*St. p.	Lockport.....	54	1908	10	0	Foundered.....	July 19, 1920	Gretna, La.
219821	St. s.	Lollita.....	193	1920	6	0	Burned.....	Oct. 14, 1920	Port of Spain, Trinidad.
208256	*St. p.	M. E. Norman.....	44	1910	12	0	Foundered.....	Sept. 21, 1920	Near New Orleans, La.
203900	*St. p.	Magnolia.....	72	1907	11	0	Burned.....	Mar. 6, 1921	Allemands, La.
92075	St. s.	Mary A. McGregor.....	816	1889	17	0	Stranded.....	Aug. 28, 1920	Magurtle Reef, Lake Huron.
216034	St. s.	Maslede.....	39	1917	5	0do.....	Dec. 14, 1920	Near Beaufort, N. C.
80808	St. s.	Montara.....	2,562	1881	36	0do.....	Aug. 13, 1920	Louisburg, N. S.
130324	*St. p.	Neponset No. 2.....	224	1884	8	0	Foundered.....	Jan. 4, 1921	Sacramento River, Calif.
212873	St. s.	Neptune.....	1,352	1883	37	0	Stranded.....	Mar. 17, 1921	Palas Rock, Cuba.
130677	St. s.	Nia.....	45	1899	24	0	Burned.....	Feb. 28, 1921	Elizabethtown, Ill.
155040	St. s.	Oceanica.....	1,490	1881	21	0do.....	July 2, 1919	Montreal, Canada.
216904	St. s.	Okesa.....	2,551	1918	7	0do.....	Aug. 23, 1920	Claremont, Va.
155122	St. p.	Old Point Comfort.....	643	1886	3	0do.....	Aug. 22, 1920	Baltimore, Md.
219005	St. s.	OLOCKSON.....	6,076	1919	45	0do.....	Mar. 13, 1920	Near Balboa, C. Z.
155270	St. s.	Quatoga.....	19	1895	0	0	Collided with st. s. Erastus Wells.	July 24, 1920	St. Louis, Mo.
120677	St. s.	Pere Marquette 3.....	924	1887	33	0	Crushed by ice.....	Mar. 7, 1920	Off Ludington, Mich.
111448	St. s.	Rosalle.....	299	1903	0	0	Foundered.....	Hudson River, N. Y.
141478	St. s.	Ruth.....	53	1897	6	0	Burned.....	Ladysmith, B. O.
167974	St. s.	Sabine.....	453	1901	16	0do.....	June 28, 1921	Tampico, Mexico.
217069	St. s.	Sagamore.....	130	1909	0	0do.....	Jan. 7, 1919	Northport, N. Y.
215910	St. s.	SNUG HARBOR.....	2,388	1917	35	0	Collided with *sch. Pottsville	Aug. 15, 1920	Point Light Buoy, Long Island.
210379	St. s.	Speedwell.....	971	1912	25	9	Foundered.....	Sept. 29, 1920	25° N., 87° W.
115152	St. s.	Sport.....	45	1873	6	0do.....	Dec. 13, 1920	Near Port Huron, Mich.
116820	St. s.	SUPERIOR CITY.....	4,795	1898	32	29	Collided with st. s. Willis L. King.	Aug. 20, 1920	Off Whitefish Point, Lake Superior.
76145	St. s.	The M. I. Wilcox Co.....	14	1880	3	0	Burned.....	Sept. 18, 1920	Niagara River, N. Y.
111118	St. s.	Ticeline.....	99	1896	8	1	Collided with st. s. Correction.	Nov. 22, 1920	New York, N. Y.
217171	St. s.	Victory.....	337	1918	17	0	Burned.....	May 11, 1921	Off Matanzas Inlet, Fla.
136865	St. s.	W. H. Sullivan.....	32	1901	1	0do.....	Oct. 19, 1920	Siddell, La.
1858	St. s.	Walter Hackett.....	44	1868	0	0do.....	— 1915	San Francisco, Calif.
110357	St. s.	Walter R. Pringle.....	199	1890	10	0do.....	May 6, 1920	Stag Island, St. Clair River, Mich.
201096	*St. p.	Weitchpec.....	150	1904	0	0do.....	Dec. 15, 1920	Riverbank, Calif.
202811	St. s.	William V. R. Smith.....	207	1905	7	0	Stranded.....	Mar. 11, 1920	New York, N. Y.
220261	St. s.	WINTHROP.....	189	1920	18	2	Foundered.....	July 15, 1920	Cape Henry, Va.
216200	St. s.	YELLOWSTONE.....	6,069	1918	45	0	Stranded.....	Dec. 10, 1920	St. Michaels, Azores.

¹ Sailed from Sabine, Tex., Jan. 20, 1921, for Boston, Mass., and has not since reported.

LOSS OF AMERICAN VESSELS REPORTED DURING FISCAL YEAR 1921—Continued.

GAS VESSELS.

Official No.	Reg.	Name of vessel.	Gross tonnage.	Year built.	On board.	Lives lost.	Casualty.		
							Nature.	Date.	Place.
212874	Ga. s.	A. M. Z.	14	1914	2	0	Collided with Hakuryo.	Sept. 17, 1920	Off Point Dume, Calif.
201076	Ga. s.	Abble.	15	1904	2	0	Foundered.	do.	Off Beaver Harbor, N. B.
213408	Ga. s.	Acushla.	24	1915	6	0	Burned.	Dec. 8, 1919	Peans Hole, Alaska.
106082	Ga. s.	Alda.	26	1882	7	0	do.	July 15, 1920	Provincetown, Mass.
107602	Ga. s.	Albert Brown.	16	1900	2	0	Stranded.	Nov. 20, 1920	Marblehead, Mass.
204419	Ga. s.	Alexander Agassiz.	41	1907	7	0	do.	Nov. 25, 1920	Drakes Bay, Calif.
210697	Ga. s.	Algie L.	7	1911	0	0	Foundered.	Apr. 5, 1921	Near Hug Sweden, Wis.
213815	Ga. s.	Allenaire.	56	1915	2	0	Burned.	Nov. 20, 1920	San Francisco Bay, Calif.
202394	Ga. s.	Amazon.	15	1905	2	0	do.	July 27, 1920	Port Costa, Calif.
213918	Ga. s.	America.	8	1915	3	0	Stranded.	Sept. 7, 1920	Todos Santos Island, Mexico.
109491	Ga. y.	Anna.	23	1887	3	0	do.	Oct. 20, 1916	Near Ocean City, N. J.
207437	Ga. s.	Annetta.	10	1910	1	1	Explosion.	Feb. 28, 1921	Galveston, Tex.
105684	Ga. s.	Annie.	45	1877	3	0	Burned.	Dec. 27, 1920	Near San Rafael, Calif.
212749	*Ga. p.	Annie G.	10	1914	2	0	do.	Nov. 20, 1920	Hobbs Island, Ala.
212053	Ga. y.	Astra.	34	1914	11	0	Stranded.	June 1, 1921	Goats Cay, Bahamas, British West Indies.
3932	Ga. s.	Bear.	33	1901	2	0	Foundered.	Apr. 16, 1921	Near Whistling Buoy, Wash.
203316	Ga. s.	Bello Harbor.	13	1906	0	0	Burned.	July 7, 1919	Brooklyn, N. Y.
208715	Ga. s.	Betsy Ross.	6	1909	33	0	do.	Nov. 24, 1917	Camden, N. J.
211558	Ga. s.	Betty Hearn.	40	1913	1	1	do.	Dec. 4, 1920	Claymont, Del.
3953	Ga. s.	Birdie B.	8	1902	0	0	Crushed by ice.	Dec. 29, 1919	Grafton, Ill.
202246	Ga. y.	Bit Bob.	51	1905	0	0	Burned.	Feb. 23, 1920	New York, N. Y.
220698	Ga. s.	Bobble.	10	1920	5	1	do.	Jan. 4, 1921	Key West, Fla.
3912	Ga. s.	Bolinas.	23	1901	6	0	Stranded.	Nov. 17, 1920	Sinaloa, Mexico.
127476	*Ga. p.	Cannon Ball.	17	1895	1	0	Crushed by ice.	—, 1910	Salem, N. Dak.
214390	Ga. s.	Central.	10	1911	1	0	Foundered.	Oct. —, 1919	St. Louis, Mo.
217109	Ga. s.	Chinook.	7	1911	0	0	Collided with unknown vessel.	May 17, 1920	New York, N. Y.
208444	*Ga. p.	City of Modrik.	64	1909	2	0	Sunk by ice.	Apr. 5, 1917	Sanish, N. Dak.
217836	Ga. s.	City of Pascagoula.	2,354	1919	3	0	Burned.	May 14, 1921	Genoa, Italy.
127723	Ga. s.	Clara E.	29	1902	4	4	Foundered.	(1)	
4534	Ga. s.	Clement.	45	1827	2	0	Capsized.	Aug. —, 1918	Addison, Mo.
205998	Ga. s.	Colade II.	13	1909	2	0	Burned.	July —, 1912	Hoods Canal, Oreg.
207506	Ga. s.	Columbia.	19	1910	5	0	Foundered.	Sept. 14, 1918	St. Matthews Bay, Alaska.
212283	*Ga. p.	Crescent.	35	1914	2	0	do.	Dec. 12, 1918	Missouri River, Mont.
217028	Ga. s.	Crowley No. 11.	14	1918	2	2	Collided with U. S. S. Kennedy.	Aug. 28, 1920	San Francisco Bay, Calif.
157016	Ga. s.	Daphne.	14	1901	3	0	Burned.	May —, 1913	Ballard, Wash.
210133	Ga. s.	Defender.	35	1912	4	0	Stranded.	Sept. 3, 1920	New Destruction Island, Wash.
208935	Ga. s.	Delight.	11	1906	0	0	Broke apart while on ways.	Feb. —, 1920	Ketchikan, Alaska.
207919	Ga. s.	Dell B.	13	1910	2	0	Burned.	Oct. 10, 1920	Near Stockton, Calif.
217265	Ga. s.	Delta No. 1.	26	1918	2	0	do.	Oct. 31, 1920	Near Rio Vista, Calif.
212045	Ga. s.	Dorothy G.	18	1914	2	0	Collided with British sch. Douglas B. Conrad.	June 27, 1921	Portland Light, Me.
218298	Ga. s.	Dottle.	12	1910	3	0	Stranded.	Jan. 29, 1921	Presque Isle, Mich.
215123	Ga. s.	Dove.	26	1917	5	2	do.	Mar. 15, 1920	Cape Ommancey, Alaska.
137010	Ga. s.	E. C. Knight.	13	1902	3	0	Burned.	Feb. 28, 1921	Near Punta Gorda, Fla.
219966	Ga. s.	Ellen B.	11	1920	3	0	do.	July 26, 1920	Sausalito, Calif.
8341	Ga. s.	Elouise.	6	1860	2	0	Stranded.	—, 1911	Staten Island, N. Y.
217854	Ga. s.	Elsie.	7	1919	1	0	Struck obstruction.	Oct. 13, 1920	Vashon Island, Wash.
206634	Ga. s.	Emma S. Olson.	9	1909	2	0	Stranded.	July 10, 1920	Off Fox Island, Lake Michigan.
211967	*Ga. p.	Elowah.	34	1914	1	0	Foundered.	July 29, 1920	Callon, Ark.
207458	*Ga. p.	Endora.	20	1910	3	0	Burned.	Oct. 3, 1915	Wheeler, S. Dak.
213112	*Ga. p.	Far West.	9	1915	0	0	Foundered.	Apr. 10, 1920	Lansing, Kans.
212129	Ga. s.	Five Brothers.	14	1914	0	0	Burned.	July 4, 1914	Gertrude, Wash.
201512	Ga. s.	Florence.	18	1904	0	0	Sunk by ice.	Winter, 1917	City Point, Va.
214094	*Ga. p.	Frances Jane.	15	1916	0	0	Foundered.	Jan. 9, 1921	Atchison, Kans.
85411	Ga. s.	George C. Vanderslice.	28	1883	2	0	Collided with st. s. Norfolk.	Oct. 27, 1920	Norfolk, Va.
85407	Ga. s.	George E. Hagan.	32	1876	3	3	Foundered.	(2)	
200605	Ga. s.	Geo. L. Lyon.	8	1904	3	0	Stranded.	—, 1917	Wilmington, N. C.
204413	Ga. s.	Gjoo.	20	1907	10	0	do.	Aug. 4, 1920	Cape Suckling, Alaska.
86459	Ga. s.	Gladys.	6	1899	0	0	Foundered.	Apr. 5, 1918	Swans Island, Me.
220823	Ga. s.	Golden Harp.	12	1918	2	0	Burned.	Apr. 22, 1921	Norfolk, Va.
201947	Ga. s.	Goldfinch.	9	1905	0	0	Foundered.	Oct. 6, 1920	46° 29' N., 124° 15' W.
214093	Ga. s.	H. T. P. Co. IX.	12	1916	2	0	Burned.	Jan. 30, 1921	Off Santa Barbara Island, Calif.
90257	Ga. s.	Hannule B. Gibson.	14	1893	49	0	do.	Mar. 5, 1921	Near Philadelphia, Pa.
200719	Ga. s.	Haskell.	13	1900	0	0	Stranded.	Fall of 1919	Tuscaloosa, Ala.
213046	Ga. s.	Hero.	14	1915	2	0	do.	Aug. 1, 1916	Krik Arm Shoals, Alaska.
203580	Ga. s.	Hilda.	8	1906	1	0	Foundered.	Sept. 3, 1913	Elizabeth City, N. C.
211548	Ga. s.	Hilda Hollingsworth.	21	1916	0	0	Sunk by ice.	—	Smithland, Ky.
218030	Ga. s.	Home.	8	1919	2	0	Foundered.	July 19, 1920	Off Port Angeles, Wash.
207389	Ga. s.	Huber.	10	1910	0	0	do.	Mar. —, 1920	Burlington, Iowa.
100792	Ga. s.	Idlewild.	10	1903	3	0	Stranded.	Aug. 17, 1920	Cape Porpoise, Me.
208782	Ga. s.	Independent.	17	1911	2	0	do.	June 29, 1920	Dry Bay, Alaska.
100781	*Ga. p.	Iowa.	48	1897	0	0	Crushed by ice.	—, 1919	Chamberlain, S. Dak.
214224	Ga. s.	Irene.	7	1916	0	0	Sunk by ice.	Mar. 15, 1920	Kansas City, Kans.
210205	Ga. s.	J. N. Dewey.	11	1911	2	0	Burned.	Nov. 24, 1920	Alpena, Mich.
211876	Ga. s.	James Roe.	9	1913	2	0	do.	Apr. 17, 1921	Clifton, Wash.

¹ Sailed from Dover, England, November, 1919, for Eshbjerg, Denmark, and has not since reported.

² Sailed from Sheepshead Bay, N. Y., Mar. 30, 1920, for Santo Domingo, and has not since reported.

LOSS OF AMERICAN VESSELS REPORTED DURING FISCAL YEAR 1921—Continued.

GAS VESSELS—Continued.

Official No.	Rig.	Name of vessel.	Gross tonnage.	Year built.	On board.	Lives lost.	Casualty.		
							Nature.	Date.	Place.
210651	Ga. s.	Jeannette.....	25	1920	2	0	Burned.....	Aug. 11, 1920	Sausalito, Calif.
76976	Ga. s.	Jennie.....	70	1891	4	0	do.....	May 17, 1921	Lake St. Clair, Mich.
210425	Ga. s.	Jennie Lee.....	23	1918	0	0	Foundered.....	June —, 1920	Cummins Falls, Ky.
77196	Ga. s.	Jennie R.....	9	1895	0	0	Stranded.....	Sept. 17, 1919	Edgecomb, Me.
203882	Ga. s.	Jeweler.....	13	1907	2	0	Burned.....	May 21, 1920	Off University Point, Wash.
208891	Ga. s.	Joe Scott.....	44	1908	0	0	do.....	Oct. 22, 1920	New Orleans, La.
77384	Ga. s.	John P. Dougherty.....	6	1899	1	1	do.....	Aug. 19, 1920	New York, N. Y.
203693	Ga. s.	Joker II.....	12	1905	3	0	Foundered.....	Apr. 27, 1920	Off Cape May, N. J.
220220	Ga. s.	Juanita.....	9	1911	2	0	Burned.....	Jan. 19, 1921	Surgeon Hub., Alaska.
203538	Ga. s.	Jupiter.....	14	1906	4	4	Foundered.....	Apr. 14, 1918	Oysterville, Wash.
145343	Ga. s.	Kamchaika.....	552	1883	23	0	Burned.....	Apr. 14, 1921	Off N. T. Coast, W.
208836	Ga. s.	Katalla Queen.....	7	1911	2	0	Foundered.....	Sept. 3, 1920	Valdez Bay, Alaska.
161023	Ga. s.	Katie M. Hardy.....	7	1892	0	0	do.....	Sept. 15, 1920	Lutec, Mo.
213421	Ga. s.	Kolyma.....	29	1915	2	0	Stranded.....	July 22, 1920	Sledge Island, Alaska.
210833	Ga. s.	Kumbak.....	37	1912	2	0	Foundered.....	Dec. 19, 1917	Off Anchorage, Alaska.
211032	*Ga. p.	L. R. K.....	28	1913	0	0	Crushed by ice.....	—, 1919	Chamberlain, S. Dak.
211821	*Ga. p.	Lacy L. Wade.....	11	1913	4	0	Burned.....	June 30, 1920	Dover, Tenn.
216244	Ga. s.	La Sarah.....	18	1918	0	0	Crushed by ice.....	—, 1919	Fort Yates, N. Dak.
216394	Ga. s.	Leonard L.....	9	1918	2	0	Foundered.....	Dec. 27, 1920	Barcelona Bay, N. Y.
141573	Ga. s.	Lillie.....	10	1898	0	0	do.....	Mar. 5, 1920	Richmond, Va.
140213	Ga. s.	Lizzie Theresa.....	61	1876	2	0	Burned.....	July 10, 1920	Suisun Bay, Calif.
220730	Ga. y.	Louise G.....	82	1918	4	0	do.....	Mar. 2, 1921	25° N., 77° W.
209932	Ga. s.	Mabel A.....	32	1912	3	0	Stranded.....	Dec. 13, 1920	Noves Island, Alaska.
17789	Ga. s.	Maid of the Mist.....	72	1866	4	0	Foundered.....	Sept. 24, 1920	Off Cape Henlopen, Del.
93037	Ga. s.	Malolo.....	29	1898	11	0	Stranded.....	Dec. 3, 1920	Rich Point, N. C.
207878	Ga. s.	Marie.....	9	1904	0	0	do.....	July 13, 1920	Little Fox Island, Lake Michigan.
210137	Ga. s.	Marie.....	43	1912	6	0	Burned.....	Sept. 30, 1919	St. Louis, Mo.
211739	*Ga. p.	Marie.....	23	1913	0	0	Foundered.....	Oct. 17, 1920	Brantville, Mo.
219767	Ga. s.	Mary.....	21	1920	2	0	Burned.....	Nov. 2, 1920	New Station, Calif.
16491	Ga. s.	Mary Anna.....	15	1905	2	0	Struck obstruction.....	Mar. 27, 1921	Off Conoy Island, N. Y.
217142	Ga. s.	Mary Ellen.....	17	1918	2	0	Burned.....	May 5, 1920	Magnolia, Mass.
93267	Ga. s.	Mattie B.....	12	1902	3	0	do.....	June 18, 1921	Midland Beach, N. Y.
209389	Ga. s.	Mayflower.....	7	1908	1	0	do.....	—, 1920	—, 1920
92142	Ga. s.	Melvina.....	63	1889	3	0	do.....	Oct. 10, 1920	San Francisco Bay, Calif.
205001	Ga. s.	Mermald.....	7	1908	2	0	do.....	May 23, 1921	San Pedro Channel, Calif.
209399	Ga. s.	Michigan Boy.....	13	1911	0	0	Foundered.....	—, 1919	Sun Diego, Calif.
91542	Ga. s.	Minnie.....	12	1883	2	0	Burned.....	Oct. 27, 1918	Jones Bay, N. C.
91139	Ga. s.	Moe Mitchell.....	9	1879	2	0	do.....	Oct. 20, 1919	Off Little Rock, N. Y.
206993	Ga. s.	Mohawk.....	13	1909	2	0	do.....	Nov. 18, 1920	Wilbur, N. C.
211370	*Ga. p.	Montana.....	50	1913	0	0	Foundered.....	—, 1919	Cairo, Ill.
130521	Ga. s.	Morgan No. 1.....	24	1891	0	0	do.....	Sept. 21, 1920	Jersey City, N. J.
215798	Ga. s.	Mount Rainier.....	2,397	1917	18	0	Burned.....	June 2, 1921	Santa Fe, Argentine Republic.
212615	Ga. s.	Muriel.....	15	1910	0	0	Foundered.....	Oct. 25, 1920	New York, N. Y.
220259	Ga. y.	MYSTERY.....	137	1905	0	0	Burned.....	Feb. 23, 1920	Do.
130381	Ga. s.	Newark.....	102	1887	11	0	Stranded.....	Sept. 29, 1920	San Carlos Point, Mexico.
211408	Ga. s.	North Star.....	11	1913	1	0	do.....	Jan. 9, 1920	Latoona Island, Alaska.
220343	Ga. s.	North Star.....	41	1920	2	0	Burned.....	Nov. 4, 1920	Santa Catalina Island, Calif.
213869	Ga. s.	Oregon.....	19	1916	3	1	Foundered.....	Aug. 19, 1919	Off Point Barrow, Calif.
220028	Ga. s.	Osborn.....	12	1920	3	0	Stranded.....	Jan. 27, 1921	Off Cape Sabine, B. C.
209450	Ga. s.	Osceola.....	9	1911	7	0	Burned.....	Mar. 17, 1921	Miami, Fla.
208932	Ga. y.	Osiris.....	137	1911	6	0	do.....	Feb. 12, 1921	Do.
211438	Ga. s.	Par.....	32	1913	0	0	do.....	Mar. 25, 1921	Wilmington, Calif.
220290	Ga. s.	Peerless.....	13	1917	4	0	do.....	Nov. 27, 1920	Off Mackinac Island, Mich.
211299	Ga. s.	Pilgrim.....	18	1904	2	0	do.....	About 1917..	Miami, Fla.
210983	Ga. y.	Plover II.....	17	1913	2	0	do.....	Oct. 26, 1920	Elizabeth, N. J.
150733	Ga. s.	Pontiac.....	12	1888	2	1	Collided with st. s. Now York Central No. 18.	June 24, 1921	Jersey City, N. J.
215953	Ga. s.	Puck.....	99	1918	9	0	Burned.....	Feb. —, 1919	Zamboanga, P. I.
200088	Ga. s.	Purlinn.....	78	1911	21	0	Stranded.....	Mar. 4, 1918	Montague Island, Alaska.
211736	Ga. s.	Rachel.....	10	1907	0	0	Foundered.....	Oct. 27, 1919	Corer Sound, N. C.
215817	Ga. s.	Regina, L. C.....	9	1916	2	0	Burned.....	Jan. 16, 1920	Vincennes, Ind.
201128	*Ga. p.	Roamer.....	8	1907	0	0	Sunk by ice.....	Jan. 26, 1919	Calumet Light.
111036	Ga. s.	Robert and Carr.....	54	1893	6	0	Burned.....	Jan. 28, 1921	Near Port Bolivar, Tex.
203593	Ga. s.	Rona.....	14	1906	2	0	Stranded.....	Oct. 14, 1920	Chamberlain, S. Dak.
111403	*Ga. p.	Rosebud.....	24	1902	0	0	do.....	—, 1919	—, 1919
203482	Ga. s.	Rough Rider.....	15	1904	6	0	do.....	Mar. 24, 1921	Inswich Bay, Mass.
217751	Ga. s.	Rustler.....	31	1919	3	0	Burned.....	Dec. 16, 1920	Off Kennebec River, Me.
217812	Ga. s.	S. & C.....	8	1919	2	0	Crushed by ice.....	Apr. 20, 1921	Taku River, Alaska.
115532	Ga. s.	S. H. Pinkham.....	19	1877	2	0	Foundered.....	Oct. 21, 1916	Cutler, Mo.
211932	Ga. s.	Santa Elena.....	1,928	1917	14	0	Burned.....	July 29, 1920	Valparaiso, Chile.
115111	Ga. s.	Sarah F. Midyett.....	23	1876	2	0	Stranded.....	Apr. 1, 1920	Cunningham Shoal, N. C.
216610	Ga. s.	Sayonara.....	12	1915	2	0	Burned.....	Feb. 3, 1921	Off Warwick Creek, Va.
216937	Ga. s.	Scorpion.....	8	1898	2	2	Foundered.....	June 24, 1920	Off Crescent City, Calif.
211711	Ga. s.	Scout.....	23	1913	2	0	Burned.....	July 19, 1920	Sacramento, Calif.
208172	Ga. s.	Sea Breeze.....	8	1909	3	2	do.....	Aug. 25, 1920	Summer Straits, Alaska.
215949	Ga. s.	Service.....	6	1917	2	0	Stranded.....	—, 1920	Near Johnsonville, Tenn.
210941	Ga. s.	Shannon.....	20	1915	4	0	Burned.....	May 9, 1921	Near Cardenas Light, Cuba.
209912	Ga. s.	SHANNETTE.....	11	1911	1	0	Foundered.....	Apr. 16, 1921	Lake Providence, La.
215074	Ga. s.	Snowland.....	31	1917	4	0	Burned.....	Jan. 9, 1921	Seattle, Wash.

LOSS OF AMERICAN VESSELS REPORTED DURING FISCAL YEAR 1921—Continued.

GAS VESSELS—Continued.

Official No.	Rtg.	Name of vessel.	Gross tonnage.	Year built.	On board.	Lives lost.	Casualty.		
							Nature.	Date.	Place.
207016	Ga. s.	Staten.	9	1895	1	0	Burned.	Nov. 28, 1920	Mokelumne River, Calif.
208001	Ga. s.	Sunbury.	24	1910	0	0	Struck obstruction.	Winter, 1917	Thunderbolt, Ga.
96657	Ga. s.	Supplet.	167	1902	12	0	Stranded.	June 20, 1920	Off Tampico, Mexico.
209497	Ga. s.	SPRYVOR.	16	1911	2	0	Burned.	July 19, 1920	New York, N. Y.
111369	Ga. y.	SANDER.	151	1901	4	0	do.	Apr. 29, 1921	Near Amelia, Fla.
212147	*(Ga. p.)	Tango.	9	1914	2	0	do.	Mar. 6, 1920	North Fork, Kentucky River.
208363	Ga. s.	Tom King.	15	1911	2	0	do.	Oct. 8, 1920	Mokelumne River, Calif.
77520	Ga. s.	Trojan.	17	1902	0	0	Foundered.	Sept. 17, 1919	Key West, Fla.
101632	Ga. y.	Vaurien.	18	1886	4	0	Burned.	June 29, 1912	Off Thatchers Island, Mass.
202021	Ga. y.	Venona.	28	1905	0	0	do.	Feb. 25, 1920	New York, N. Y.
208155	*(Ga. p.)	Victor.	35	1910	0	0	do.	Dec. 1, 1920	Below Lexington, Mo.
210275	(Ga. s.)	W. C. F. Co. No. 2.	19	1918	6	0	do.	Nov. 22, 1920	Port San Luis, Calif.
208058	Ga. s.	W. D. Anderson.	10	1910	10	0	Foundered.	Nov. 30, 1919	Near Ambrose Light Ship, N. Y.
203720	(Ga. s.)	W. H. Bishop.	33	1906	5	0	Burned.	July 9, 1920	Stratford, Conn.
81591	Ga. s.	W. H. Moody.	76	1897	8	0	do.	June 10, 1921	Off Higuero Point, P. R.
205071	Ga. s.	Wave.	13	1908	41	0	do.	Aug. 22, 1920	Aransas Pass, Tex.
209895	*(Ga. p.)	Westport.	7	1912	1	0	do.	Jan. —, 1920	Near New Harmony, Ind.
206981	Ga. s.	Willow II.	7	1903	2	0	Stranded.	Sept. 20, 1919	Zion City, Ill.
80629	Ga. s.	Winsome.	19	1876	0	0	do.	May 4, 1921	Off Great Kills, N. Y.
28131	Ga. s.	Zilla May.	70	1896	13	0	do.	Mar. 31, 1921	Off Point Strait Island, Alaska.

UNRIGGED VESSELS.

30135	Scow.	A. B. C. VIII.	18	1896	0	0	Broke from mooring.	Nov. 2, 1910	Point Partridge, Wash.
166675	Scow.	A. S. F. Co. No. 2.	24	1917	0	0	do.		Do.
162351	Bge.	Anna.	47	1904	0	0	Foundered.		Do.
162570	Bge.	Blunt.	96	1905	0	0	do.		Do.
217425	Bge.	Holkow.	2,551	1918	15	4	Burned.	Dec. 23, 1920	Galveston, Tex.
169792	Scow.	Chesley No. 5.	46	1912	0	0	Foundered.	Mar. 1, 1918	Seattle, Wash.
34364	Scow.	Cook No. 3.	19	1900	0	0	Stranded.	June 11, 1917	Whidby Island, Wash.
162371	Scow.	D. L. Co. No. VII.	72	1904	0	0	do.	Aug. —, 1916	Bering River, Alaska.
165043	Scow.	Day Island No. 1.	6	1915	0	0	Broke from mooring.	June —, 1918	Tacoma, Wash.
36851	Cbt.	Edwin Booth.	102	1883	2	0	Foundered.	Nov. 10, 1920	Rouses Point, N. Y.
162352	Bge.	Eva.	47	1903	0	6	do.		Kenmare, N. Dak.
168109	Bge.	G. C. T. Co. 16.	197	1912	0	0	do.	Feb. 21, 1921	Gulf of Mexico.
46537	Bge.	John H. Dwight.	221	1898	1	0	Stranded.	Aug. —, 1920	St. Michael Bay, Alaska.
76645	Bge.	John F. Eddy.	1,678	1886	7	0	Foundered.	Nov. 13, 1920	Sister Island, Lake Erie.
162353	Bge.	Maggie.	49	1903	0	0	do.		Kenmare, N. Dak.
51438	Bge.	MARCUS HOOK.	299	1902	4	0	Stranded.	Nov. 15, 1920	Off Punta Perdices, Cuba.
167185	Bge.	Margaret Julia Howard.	502	1918	1	0	Collided with British st. s. Cliftower.	Nov. 27, 1920	New York, N. Y.
162103	Bge.	Natrona.	423	1905	2	0	Collided with st. s. Cowboy.	Mar. 29, 1920	Philadelphia, Pa.
53297	Scow.	O. K.	20	1896	0	0	Stranded.	Dec. 7, 1915	Richmond Beach, Wash.
166148	Scow.	Oliver No. 1.	75	1909	1	0	Foundered.	Oct. 27, 1920	St. Marys River, Mich.
166930	Scow.	P. C. C. Co. No. II.	79	1911	0	0	do.	Oct. 30, 1920	Madison Park, Wash.
54534	Scow.	Paddy.	18	1896	0	0	Broke from mooring.	—, —, 1913	Middle Point, Wash.
218387	Bge.	Pyramus.	2,384	1919	14	0	Foundered.	Feb. 19, 1921	North of Tampico, Mexico.
58053	Bge.	St. Michael No. 9.	366	1898	0	0	do.	July 21, 1920	St. Michael, Alaska.
57981	Scow.	Sarah.	10	1896	0	0	Broke from mooring.	Oct. 27, 1917	Middle Point, Wash.
165706	Scow.	Seston No. 5.	58	1900	0	0	Stranded.	July 22, 1920	Lost River, Alaska.
162954	Bge.	Soe.	49	1906	0	0	Foundered.		Kenmare, N. Dak.
167340	Scow.	Standard No. 1.	15	1918	0	0	Stranded.	July 6, 1920	Norton Sound, Alaska.
164011	Scow.	W. T. & B. Co. 3.	194	1910	0	0	Foundered.	May 25, 1917	Puyallup River, Wash.
62939	Cbt.	W. C. Trotter.	103	1893	2	0	Stranded.	Oct. 12, 1920	St. Anne, Quebec.
91150	Bge.	Yonkers.	1,209	1879	3	0	do.	Oct. 4, 1917	Ashtabula, Ohio.

RECAPITULATION OF LOSS OF AMERICAN VESSELS.

Class.	No.	Tons.	On board.	Lives lost.	Class.	No.	Tons.	On board.	Lives lost.
Merchant vessels:					Yachts:				
Sailing.	94	58,845	751	79	Sailing.	1	27	4	0
Steam.	93	102,535	1,932	128	Steam.	1	30	3	0
Gas.	102	10,852	578	25	Gas.	10	738	34	0
Canal.	2	205	4	0					
Barge.	29	10,772	48	4	Total.	12	795	41	0
Total.	380	183,209	3,074	208					

SAILING, STEAM, MOTOR, AND UNRIGGED VESSELS ABANDONED, SOLD TO ALIENS, SOLD TO THE UNITED STATES, ETC., DURING THE FISCAL YEAR ENDED JUNE 30, 1921.

SAILING VESSELS.

Official No.	Name of vessel.	Gross tonnage.	Nature.	Official No.	Name of vessel.	Gross tonnage.	Nature.
1932	A. K. Woodward	99	British.	136975	Evelyn	10	Under 16.
107313	A. S. Caswell	72	Portuguese.	209247	Faster	6	Abandoned.
105843	Abby Jane	6	Abandoned.	121163	Fawn	12	Do.
105235	Acapulco	2,436	Peruvian.	120573	Fayette N. Bradford	32	Do.
107144	Aome	6	Abandoned.	9801	Flora Temple	35	Do.
105953	Addie Eads	31	Mexican.	9372	Florence	93	Do.
201020	Adelle Hobson	71	Abandoned.	120089	Flying Leader	6	Do.
105497	Adella Chase	84	Do.	120088	Francis Cox	13	Do.
1320	Adellino Adams	27	Do.	120639	Freddie Hayward	25	Do.
105846	Alert	18	Do.	9950	Freddie L. Hamblin	42	Do.
106222	Alice Horner	18	Do.	9842	Freighter	8	Do.
106461	Alfred B. Fisher	8	Under 5.	9520	Fromont	345	Do.
1764	Amelia F. Cobb	85	Abandoned.	10143	G. M. Hopkins	73	Do.
106571	America	87	British.	86573	G. W. McNear	09	Do.
107456	American Eagle	148	Do.	86537	G. M. D. Meek	0	Do.
107090	Anna F. Mehrhof	52	Abandoned.	9696	General McClellan	23	Do.
1790	Annie	54	Do.	8586	Gen'l Joseph H. Smith	13	Do.
201373	Annie S.	15	Do.	8585	Genevieve	9	Do.
105263	Annie Gus.	99	Dominican.	8586	George Ross	5	Do.
106372	Annie May	6	Abandoned.	8588	Geo. L. Harburt	7	Do.
106952	Annie N. Gott	7	Do.	8411	George W. McCowan	19	Under 5.
107808	Aqua Pura	10	Mexican.	8412	Guldensrod	20	Abandoned.
204604	Arethusa	157	British.	86513	Golden Rod	9	Do.
2830	B. I. Hazard	392	Abandoned.	10562	Grace A. Hoffmire	29	Do.
2950	Benjamin Harrison	7	Do.	86133	Greenleaf Johnson	390	Do.
3780	Bertha	7	Do.	86206	Growler	5	Do.
3234	Bertha D. Nickerson	143	Portuguese.	95051	H. J. Bishop	22	Cuban.
3304	Bessie Ford	26	Abandoned.	11099	Hardscrabble	46	Abandoned.
2609	Bonita	20	Do.	96644	Hattie Nelson	6	Do.
2876	Brigadier	310	Do.	96552	Helen	15	Do.
200733	Buoma	100	Dutch.	95681	Henry A. Jordan	61	Do.
127619	C. A. Francis	6	Abandoned.	95601	Hesper	25	Do.
5999	Sch. C. O. Wheeler	61	Do.	96384	Hettle	11	Do.
125396	C. H. Edwards	78	Do.	11590	Humboldt	57	Do.
126895	Calypso	6	Under 5.	96556	Humma	25	Do.
126901	Captain Sam	8	Abandoned.	200189	Ibis	24	Do.
215522	Carman	7	Dominican.	12039	Ida May	8	Do.
4334	Carrier	187	Abandoned.	100408	Idle Hour	9	Under 5.
200192	Cayuga	16	Do.	100784	Iride	32	Cuban.
126135	Sch. Charles F. Roehle	67	Do.	12357	Iris	11	Abandoned.
212020	Cholca	5	Do.	78547	J. C. Smith	9	Do.
5669	Chieftain	9	Do.	76355	J. D. Mason	11	Do.
218360	City of Tarpon Springs	159	Cuban.	200594	J. D. Porter	9	Do.
126589	Clara J.	90	British.	13234	James H. Holdane	52	Do.
127478	Clara J.	10	Abandoned.	12590	James P. Foster, Jr.	34	British.
127610	Sch. Clarence H.	17	Do.	77069	James W. Elwell	1,192	Italian.
26129	Clarina	171	Do.	75779	Jane and Elizabeth	1,192	Abandoned.
126222	Concord	22	Do.	76516	Janet	58	Do.
125744	Cornelia	5	Do.	77504	Janice	10	Under 5.
126376	Crescent	12	Do.	77079	Jeannette	290	British.
127149	Cristina	8	Do.	75947	Jennie and Julia	14	Abandoned.
127237	Cristine	15	Do.	13694	Jenny Lind	52	Do.
125204	Crowley	1,364	Brazilian.	75197	Jessie	7	Do.
127740	Crusa der II	60	Haitian.	215851	Joan Kieiberg	660	British.
201367	Dauntless	15	Under 5.	76087	Joe Sanna	11	Abandoned.
200691	Detrust	6	Abandoned.	76316	John H. Trusty	9	Do.
157511	Dewey	6	Do.	76610	John J. Driscoll	17	Do.
213840	Diana	30	Dominican.	76386	John R. Panrose	455	British.
157106	Donzella	8	Abandoned.	75253	John S. Gilmore	117	Abandoned.
206798	Duchess	26	Cuban.	75841	John and Winthrop	363	British.
200654	E. L. Fay	35	Abandoned.	77421	Josephine	8	Under 5.
206872	Edith Clark	6	Do.	76765	Josephine Byrd	10	Abandoned.
136253	Edith M. Prior	111	Portuguese.	200891	Kathleen	9	Do.
136652	Edna	8	Abandoned.	14065	Kowsunee	206	British.
130736	Efna	6	Do.	140466	L. Drew	8	Abandoned.
136789	Electra	16	Do.	140551	L. A. Phummet	394	Portuguese.
8793	Eliza Day	139	Do.	140336	L. Atwood Bennett	8	Abandoned.
7254	Eliza Mary	10	Do.	140848	L. E. P. Dennis	10	Do.
204910	Elliott V.	8	Toiland.	140018	Laurena E. Bramble	50	Do.
137050	Emerson	7	Abandoned.	140289	Leonora	17	Do.
135722	Estelle Gordy	6	Do.	203635	Lexington	25	Mexican.
136384	Ethel E.	8	Do.	141280	Liberty	5	Under 5.
136746	Eunice	8	Do.	15746	Lillie	11	Abandoned.
136919	Eva M. Robbins	7	Do.	140201	Lillie Clark	8	Do.

SAILING, STEAM, MOTOR, AND UNRIGGED VESSELS ABANDONED, SOLD TO ALIENS, SOLD TO THE UNITED STATES, ETC., DURING THE FISCAL YEAR ENDED JUNE 30, 1921—Continued.

SAILING VESSELS—Continued.

Official No.	Name of vessel.	Gross tonnage.	Nature.	Official No.	Name of vessel.	Gross tonnage.	Nature.
141321	Lille May	11	Abandoned.	18860	Orozimbo	147	British.
208093	Lina	7	Do.	150331	Paul and Willie	35	Abandoned.
140449	Lizzio C. Rich	92	Do.	204240	Pocahontas	9	Do.
140854	Lizzio J. Call	206	Portuguese.	110617	R. M. Blundon	43	Do.
141287	Lola	42	Mexican.	110720	Rattlesnake	6	Do.
141056	Lotie S. H. Jr	58	Abandoned.	111328	Rebecca Palmer	2,556	Greek.
141756	Louis G. ...	9	Under 5.	111000	Romora	7	Abandoned.
15467	Louis J. ...	27	Abandoned.	214242	Resolucion	7	Dominican.
141652	Luka	71	Do.	110591	Rival	26	Abandoned.
141875	Lula B.	5	Do.	110975	Robert Henry	50	Do.
17246	M. J. Sewall	44	Do.	110038	Romance	32	Do.
91071	Maggio	43	Aliens.	110981	Rosie H.	73	Do.
92146	Maggio	8	Abandoned.	111436	Rover	15	Do.
92940	Maggio	10	Do.	110919	Roy Somers	314	French.
92978	Maggio C.	7	Do.	111128	Ruth	8	Abandoned.
90922	Maggio F.	10	Do.	115408	S. Chaso	15	Do.
92180	Maggio F. III	8	Do.	23132	S. J. Lindsey	80	Do.
91208	Maggio A. D.	12	Do.	116446	Sachom	9	Do.
91177	Mamie Rose	5	Do.	115564	Sallie M. Burton	27	Do.
214406	Marcos	10	Dominican.	115868	Sallie M. Russell	41	Do.
121210	Margaret	1,476	Greek.	116120	Samuel O. Wicks	7	Do.
91146	Maria	64	Abandoned.	22298	Sarah Franklin	41	Do.
92821	Marie Somers	7	Under 5.	23436	Scud	7	Do.
90022	Marietta	11	Abandoned.	116909	Shamrock	11	Do.
17954	Marlin M. Mott	15	Yacht Ex.	202793	Shamrock	7	Do.
90247	Mary	8	Abandoned.	116958	Shark	31	Do.
91878	Mary Ellen	10	Do.	116653	Sheldrake	5	Do.
92092	Mary E. ...	13	British.	117118	Smuggler	119	British.
91155	Mary Emma	11	Abandoned.	212895	Somerville	129	Do.
91394	Mary L. ...	21	Do.	115904	Sunny South	28	Abandoned.
91077	Mary Virginia	5	Do.	22443	Susan Francis	49	Do.
91721	Mary Wesley	5	Do.	23688	Susan Leach	15	Do.
91714	Mary E. ...	9	Do.	24267	T. Towner	107	Do.
211838	Maryland	7	Do.	145002	Teaser	33	Do.
91842	Matilo	9	Do.	145685	The Owl	6	Under 5.
93383	May	21	Do.	202170	Thetis	7	Abandoned.
215577	Meteor	125	Dominican.	201530	Thres Brothers	7	Do.
92271	Millard	86	Abandoned.	24978	Thomas H. Howland	298	Do.
92814	Millard	5	Do.	24043	Timothy Field	147	Do.
92044	Miss ...	6	Do.	200425	Triton	17	Do.
91508	Miss ...	27	Do.	24535	Tropio	18	Do.
16149	Minstrel	50	Do.	145081	Two Brothers	10	Do.
130857	Narcissus	23	Do.	25287	U and I	7	Do.
130984	Nathan F. Cobb	7	Under 5.	25241	Una	10	Do.
204010	Neilth	21	British.	161770	Valkyrie	7	Do.
130225	Nello B.	23	Abandoned.	206081	Venia	6	Under 5.
130205	Nelson Y. McFarland	69	British.	161697	Virginia Belle	10	Abandoned.
130639	Nepenthe	32	Abandoned.	81562	W. J. Bradshaw	7	Do.
130273	Nettle	65	Do.	81041	W. S. Rowley	12	Do.
130974	Newport	9	Do.	81578	Walter A. Venable	9	Do.
201489	New Rival	15	Under 5.	80908	Walter E. Avory	23	Do.
130016	NUMBER ONE	1,120	United States.	26890	Watchman	99	Do.
130917	NUMBER TWO	1,120	Do.	80239	William Richardson	41	Do.
130918	NUMBER THREE	1,120	Do.	80847	Wing and Wing	141	Do.
130886	NUMBER FOUR	1,120	Do.	81069	Winnie A. Small	25	Do.
130895	NUMBER SIX	1,120	Do.	27557	Yankee Girl	87	Do.
155355	Ondawa	18	Abandoned.	27680	Ysabela	36	Do.
155021	Onward	17	Do.				

STEAM VESSELS.

204733	A. E. Chappell	122	Abandoned.	107577	ARGYLL	2,953	French.
117030	A. F. MacArthur	90	United States.	106683	Arthur	36	Abandoned.
107550	AQUIRRE	41	Cuban.	216820	AURORA	2,585	Belgian.
204737	Alert	16	Abandoned.	107775	Aztec	26	Abandoned.
105927	Algona	92	British.	92992	B. B.	97	Do.
100477	Alcoa D.	25	Abandoned.	2861	B. F. Bruco	35	Do.
81678	Alright	48	Do.	3233	B. T. Haviland	103	Do.
106633	Annie	78	Do.	3413	BALLYMENA	145	Honduran.
220798	ANTONIO	2,325	Spanish.	3547	Beaver	29	British.
211625	Anton Willbert	37	Abandoned.	3619	Bertha	92	Abandoned.
215904	Anyox	1,287	British.	135981	BETHLEHEM	2,674	British.
126416	Ara	136	Abandoned.	212629	Betty-Sue	25	Abandoned.
203761	Arcola	73	Do.	200627	Big Four	26	Do.

SAILING, STEAM, MOTOR, AND UNRIGGED VESSELS ABANDONED, SOLD TO ALIENS, SOLD TO THE UNITED STATES, ETC., DURING THE FISCAL YEAR ENDED JUNE 30, 1921—Continued.

STEAM VESSELS—Continued.

Official No.	Name of vessel.	Gross tonnage.	Nature.	Official No.	Name of vessel.	Gross tonnage.	Nature.
212705	<i>Billow</i>	21	Cuban.	5984	Hercules Carrel.....	217	Abandoned.
95712	<i>Binghamton</i>	2,143	Panaman.	200729	Hilawatha.....	72	Do.
204875	Black River.....	8	Abandoned.	215900	Hollywood.....	1,940	Chinese.
3842	Boone No. 5.....	38	Do.	207564	Hornet II.....	60	Abandoned.
209335	BORINQUEN.....	2,551	Spanish.	115080	Hortense.....	15	Do.
202277	<i>Bramble</i>	20	Abandoned.	217004	Hugh D.....	70	British.
2902	Brandon.....	47	Do.	100383	Iola.....	31	Abandoned.
216203	Brook.....	12	Do.	100309	Isabella.....	39	Do.
210217	Buckeye Belle.....	14	Do.	206995	J. B. Jones.....	7	Do.
3732	Burton E. Coe.....	42	Do.	76730	J. C. Fullerton.....	16	Do.
127051	C. W. Ridley.....	10	Do.	70201	J. J. Evans.....	14	Do.
218248	Carola.....	100	British.	215493	JAMAICA.....	1,962	Nicaraguan.
85711	Caroline.....	51	Abandoned.	76851	James J. Logan.....	34	Dominican.
127506	Challenge.....	54	British.	76183	James P. Donaldson.....	491	British.
127727	Cherokee.....	82	Colombian.	215863	JASON.....	2,581	Spanish.
126213	City of Mt. Clemens.....	132	Abandoned.	80476	Jersey.....	28	Abandoned.
127066	City of Shelton.....	190	Do.	77249	Jim T. Duffy, Jr.....	97	Mexican.
126204	Clara A. McIntyre.....	44	Do.	78535	Joc.....	18	Abandoned.
126520	CLIFTON.....	148	Do.	220707	JOSEFA.....	2,325	Spanish.
135735	Clifton.....	29	Do.	206610	Juanita.....	27	Abandoned.
126903	Columbia.....	19	Do.	77524	Jule.....	41	Mexican.
201065	Cordova.....	18	Do.	216687	Kalla.....	2,239	Abandoned.
126713	Cygnot.....	25	Do.	161016	Keystone.....	21	Do.
115163	Damarin.....	55	Do.	212117	Kimball.....	88	Do.
157488	Defiance.....	85	British.	203772	Knickerbocker.....	310	United States.
219137	DEGOLIA.....	183	United States.	14470	Konik.....	49	Cuban.
219162	DEGREY.....	183	Do.	203559	La Gloria.....	50	Do.
219554	DELMAR.....	183	Do.	140902	Lenoir.....	133	Abandoned.
219603	DELAIRINE.....	183	Mexican.	141320	Lester L.....	12	Do.
85584	Dealing Company.....	125	Abandoned.	141017	Liberty.....	60	Do.
157653	D. Arnold.....	18	Do.	200275	Lille & May.....	12	Do.
92543	DOLPHIN.....	74	Cuban.	141147	Lindrup.....	42	British.
76075	<i>Douglas Alexander</i>	248	Abandoned.	204054	Lisbon.....	30	Abandoned.
205728	Duffy.....	98	Do.	212137	Lloyd W.....	8	Do.
205644	E. A. Voigt.....	85	Do.	204022	LUCILLE BURT.....	71	Honduran.
135239	E. H. Heath.....	99	Do.	150722	LUCINDA.....	130	British.
136869	Edna Chase.....	64	Cuban.	141761	Lurline.....	41	Abandoned.
135486	Edwin Dayton.....	95	Abandoned.	106391	M. Moran.....	137	Do.
136610	Fleanor May.....	63	Do.	90994	M. Talcott.....	90	Do.
118275	Elena.....	37	Do.	215044	MCCLELLAN.....	3,006	United States.
106177	Elen.....	71	Do.	92727	Maid of the Mist.....	89	British.
139155	<i>Elihu Thompson</i>	896	Peruvian.	216652	Major Normoyle.....	193	United States.
136503	Ella.....	27	Abandoned.	92861	MALAY.....	173	Honduran.
136657	Elither.....	19	Do.	215631	MANOA.....	4,708	British.
205155	Emmett Small.....	157	Do.	220227	MANUEL RIONDA.....	1,375	Cuban.
137058	Enterprise.....	297	Mexican.	214489	Maren Lee.....	132	United States.
91919	Esther.....	137	Abandoned.	91647	Marie G. Haaven.....	25	Abandoned.
85339	Eugenia.....	10	Do.	214744	Maryanne.....	2,518	Greek.
136021	Eva.....	27	Do.	92425	Mary Scott.....	47	British.
120962	F. A. Churchman.....	64	Do.	201308	May Flower.....	92	Abandoned.
204114	F. D. Merchant.....	12	Do.	91173	May Graham.....	91	Do.
209893	F. W. Tucker No. 2.....	52	Do.	92145	Media.....	103	Do.
120987	Fallie.....	302	Mexican.	150266	Mediator.....	439	Do.
9835	Favorite.....	269	Abandoned.	145559	Miami.....	28	Do.
220786	FLORABA.....	1,655	Mexican.	202928	Monitor.....	15	Do.
202426	Frances Hyde.....	759	British.	92174	Mosher.....	68	Do.
211708	G. K. Flesher.....	91	Mexican.	130746	Nadine.....	27	Do.
85930	Gen'l I. J. Wistar.....	60	Abandoned.	212225	Nan Allen.....	133	Do.
202896	George N.....	10	British.	211533	NARRAGANSETT.....	3,539	British.
86561	George Dewey.....	49	Abandoned.	130664	Navis.....	23	Abandoned.
85347	Geo. C. Fobes.....	37	Do.	130474	Nellie.....	16	Do.
85610	George E. Starr.....	472	Do.	116017	Nettie Denessen.....	54	Do.
86184	Golden Rule.....	39	Do.	105094	Newark.....	568	Do.
220638	GONZABA.....	1,669	Mexican.	126011	Niagara.....	133	Do.
214625	GREATHER MACON.....	604	Abandoned.	130690	NORTH LAND.....	4,244	British.
86170	Gretchen.....	58	Do.	155182	Oclemena.....	141	Abandoned.
136772	H. C. CADMUS.....	413	United States.	19409	Okahumkee.....	65	Do.
219070	HAMLIN.....	3,645	Uruguayan.	155106	Olympia.....	2,065	Do.
95501	Harold.....	34	Abandoned.	15681	Oml.....	149	Do.
136473	HARVARD.....	803	Greek.	19035	Oswego.....	329	Do.
96293	Hazel.....	11	Abandoned.	202457	Pauline.....	12	Do.
96027	Helen Denham.....	98	Do.	20172	Perry.....	107	Do.
95624	Henry Lloyd.....	29	Do.	207868	Perseverance.....	112	United States.
95937	Herald.....	37	Do.				

SAILING, STEAM, MOTOR, AND UNRIGGED VESSELS ABANDONED, SOLD TO ALIENS, SOLD TO THE UNITED STATES, ETC., DURING THE FISCAL YEAR ENDED JUNE 30, 1921—Continued.

STEAM VESSELS—Continued.

Official No.	Name of vessel.	Gross tonnage.	Nature.	Official No.	Name of vessel.	Gross tonnage.	Nature.
213717	POTRERILLOS	1,186	Chilean.	116044	Susie Chipman	216	British.
207343	Prospect	188	Abandoned.	145489	T. J. Potter	826	Abandoned.
204444	PROVIDENCIA	1,030	French.	24949	T. W. Snook	169	Do.
141022	Queen	135	Abandoned.	145114	Tacoma	233	Do.
208215	R. P. Clark	661	Do.	128872	Thetis	407	British.
135075	Ralph	42	Do.	145788	Three States	124	Abandoned.
110901	Ralph L.	15	Do.	145089	Tremont	85	Do.
214793	RAMA	1,577	Nicaraguan.	206216	Triton	48	Do.
110375	Reuben Foster	16	Abandoned.	25243	Uarda	93	Do.
110792	Rival	206	Do.	25321	Uganuk	13	Under 5.
215866	Rockaway	200	United States.	75975	Vallant	307	Abandoned.
110734	Rosebelle	10	Abandoned.	221181	VANCOLITE	10,396	British.
85438	Rover	88	Do.	161840	VEDETTA	441	Cuban.
111202	Russel Lord	295	Mexican.	161731	Viking	234	British.
111024	Rustler	80	British.	110275	Volanta	32	Abandoned.
23951	Sadle	10	Abandoned.	161594	Volga	19	Do.
116257	Salmo	57	Do.	161738	Volunteer	52	Do.
202913	San Juan	185	Nicaraguan.	221095	W. E. O'NEVIE	1,335	Cuban.
116494	Seabird	53	Abandoned.	106580	W. H. Williams	100	Mexican.
116344	SEGURANCA	4,033	Do.	80897	Wallula	1,924	Abandoned.
116520	Senekes	26	Do.	81541	Walter J.	0	Do.
127547	SERPENTINE	992	Spanish.	81530	Wash Gray	105	Mexican.
10599	Shamrock	32	Abandoned.	141850	Wasp	36	Cuban.
220440	SHELTER ISLAND	2,942	Belgian.	81301	Welcome	58	Abandoned.
115298	Sonoma	305	Abandoned.	80453	Willard	22	Do.
2398	Sophie	40	Do.	207427	WILLIAM H. SHARP	87	Mexican.
116639	Southern Cross	25	Do.	81297	Wm. S. Brusstar	45	Abandoned.
92881	Southport	34	Do.	204821	Wonder	18	Do.
213793	Sport	24	Do.	27023	Xanthus	49	Do.
116737	Superior	70	Do.	219197	Xenia	2,928	British.

MOTOR VESSELS.

107396	Abbeville	51	British.	106985	Ariel	37	Cuban.
106253	Acacia	31	Cuban.	206889	Ark	14	Abandoned.
106100	Ada	16	British.	106261	Athlon	33	British.
203694	Ada Bell	50	United States.	214290	Atlantic City	11	Abandoned.
107559	Adelaide	14	Abandoned.	203578	Aura	11	British.
107826	Adele	19	Do.	218859	A vance	661	Norwegian.
212704	Agnes	9	Do.	207217	Axel Albert	10	Yacht Ex.
210433	Agnes K.	23	Do.	205199	Bainbridge	39	Abandoned.
210140	Alaska	47	Russian.	210059	Ballyhoo	9	Under 5.
106471	Albirtha	5	Abandoned.	2881	Bay Queen	22	Abandoned.
107342	Alecto	5	Under 5.	212308	Bear	16	Cuban.
107479	Alert	9	Abandoned.	204227	Beaver No. 2	12	Abandoned.
107555	Alert	10	Yacht Ex.	3836	Belle	11	Do.
107735	Alert	19	Abandoned.	203398	Belle of Glasgow	15	Do.
210093	Alco	52	United States.	213537	Ben Hur	8	Do.
107451	Alco A.	15	British.	211459	Benjamino	9	Do.
214445	Alco D. Hutchins	0	Under 5.	3952	Bennie	10	Do.
107839	Aloha	14	Yacht Ex.	205294	Bertha M.	10	Do.
210412	Alphonsine	9	Mexican.	3963	Bessie	21	British.
215661	Alta B.	11	Abandoned.	3103	Bessie Wilson	12	Abandoned.
200570	Altoona	13	Do.	207029	Big Bill	10	Do.
77043	Alwina H. Still	14	Do.	209180	Big Chief	10	Do.
107456	Amazon	93	Haitian.	210945	Birnie May	12	Do.
212581	Amelia	5	Abandoned.	211321	Black Eagle	10	Do.
216426	Amelia M.	10	Mexican.	217041	Blue Bell	7	Yacht Ex.
107175	AMORITA	69	Abandoned.	214478	Bohemia	8	Under 16.
1182	Andrew Jackson	36	Do.	3366	Breeze	11	Under 5.
107001	Angler	9	Do.	3829	Brynilda	10	Abandoned.
211416	Anna	19	United States.	214095	Bud	18	Do.
218772	Anna O. McFall	7	Abandoned.	207208	Buffalo	10	Do.
107045	Anna St. Clair	8	Under 5.	208922	Bullfrog	6	Do.
211391	Anno II	25	British.	208948	C. M. B.	8	Yacht Ex.
3430	Annex	30	Abandoned.	127086	C. F. Cox	12	Abandoned.
105417	Anno	13	Do.	206859	C. W. Burt	13	Do.
206825	Anno and Cecilia	6	Under 5.	212192	Candy Kid III	12	Mexican.
204757	Anviro	31	Abandoned.	207009	Carlow	5	Abandoned.
107833	Apache	16	Do.	127749	Carmelita	6	Do.
202481	Arab	12	Do.	126215	Carrie Potter	7	Do.
107394	Argo	10	Do.	206679	Catherine	6	Do.

SAILING, STEAM, MOTOR, AND UNRIGGED VESSELS ABANDONED, SOLD TO ALIENS, SOLD TO THE UNITED STATES, ETC., DURING THE FISCAL YEAR ENDED JUNE 30, 1921—Continued.

MOTOR VESSELS—Continued.

Official No.	Name of vessel.	Gross tonnage.	Nature.	Official No.	Name of vessel.	Gross tonnage.	Nature.
208920	Centennial.....	10	Abandoned.	214303	Falth M.....	7	Abandoned.
126928	Charles M. Kelly.....	51	Do.	120124	Fannie A. Wilcox.....	9	Do.
204469	Chechaco.....	12	Do.	211770	Fllrt.....	14	Do.
125953	Clara.....	7	Do.	121057	Flora M.....	5	British.
217379	Clara M.....	12	Mexican.	20635	Florence.....	104	Do.
126664	Clara Bradon.....	11	Abandoned.	120350	Florence.....	8	Yacht Ex.
126776	Clara E. Rich.....	5	Do.	206399	Florence.....	10	British.
209425	Claude S.....	7	Yacht Ex.	212111	Florence.....	10	Abandoned.
212261	Cliff.....	8	Abandoned.	213433	Florence.....	14	British.
206244	Clifton.....	14	Mexican.	204342	Flyer.....	13	Abandoned.
209603	Clyde.....	14	Abandoned.	120128	Frances Smith.....	48	Do.
211576	Commerce.....	12	Do.	205194	Francesca.....	6	Under 5.
126285	Commodore.....	20	Do.	120623	Frank.....	16	Abandoned.
211286	Comrade.....	12	Yacht Ex.	207910	Frederick.....	6	Do.
204368	Copper Nugget.....	8	Abandoned.	216267	Frederick.....	7	Do.
204723	Cora.....	6	Under 5.	206204	Fulton Glenn.....	7	Do.
125451	Cora T. Ruark.....	12	Abandoned.	200907	Furness.....	11	Cuban.
210099	Corona II.....	14	Yacht Ex.	210693	G. L. Cabot.....	11	Abandoned.
127383	Corsair.....	113	British.	217787	Gatherer.....	10	Do.
127186	Crescent Beach.....	22	Abandoned.	215574	Gem.....	8	Under 5.
127036	Curiosity.....	34	Do.	155303	Genevieve.....	43	Abandoned.
6469	Curlaw.....	13	Do.	85983	George B. Faunce.....	20	Do.
157339	Daisy.....	31	Do.	213745	George L. Thompson.....	20	Do.
157300	Dart.....	12	Do.	85090	George M. Hodgdon.....	16	Do.
157540	Dauntless.....	6	Do.	80330	George S. Cripps.....	43	Cuban.
209745	Dauntless.....	7	Yacht Ex.	209768	George and How.....	8	Abandoned.
211201	Deem Brothers.....	12	Abandoned.	85702	Gertrude.....	8	Do.
203094	Delivery.....	13	Do.	207214	Gertrude.....	8	Do.
157573	Della.....	34	Do.	218299	Gltana.....	15	Do.
208302	Diamond K.....	14	Do.	206541	Glen Edyth.....	7	Do.
157138	Dictator.....	10	Do.	211059	Gloriana.....	12	United States.
212275	DIXIE.....	11	Do.	86086	Grace Morgan.....	21	Abandoned.
217346	Dixie.....	14	Do.	213399	Gradao.....	32	British.
220284	Donald.....	8	Under 5.	85096	Grape Shot.....	12	Abandoned.
157649	Doozie.....	47	Abandoned.	86437	Gretchen.....	28	Do.
206686	Dora.....	8	Do.	204934	Gulde.....	13	Do.
210484	Dorothy H.....	41	Do.	209135	Gypsy Queen.....	9	Do.
218483	Dorothy S.....	50	British.	204258	H. D. Marks.....	14	Do.
205407	Dotmarth.....	10	Yacht Ex.	208415	H. F. Molen.....	8	Do.
217743	Doughboy.....	219	British.	202324	Hadassah.....	15	Do.
157327	Dove.....	6	Yacht Ex.	211307	Haloyon.....	89	British.
208043	Duchess.....	69	Abandoned.	212938	Harold H.....	7	Abandoned.
219126	Duke.....	11	Cuban.	96529	Harold Clarks.....	11	Do.
136539	E. A. Hooper.....	9	Abandoned.	95577	Harriet.....	8	Do.
135820	Eagle.....	8	Do.	96401	Harry J.....	8	Do.
200642	Eagle.....	13	Under 5.	212113	Harry Lee.....	10	Do.
202774	East Wind.....	17	Under 16.	96231	Hattle.....	9	Yacht Ex.
211674	Eclipse.....	9	Abandoned.	206308	Hattle M.....	7	Abandoned.
209918	Edison.....	28	Do.	209278	Hazel Gray.....	10	Do.
136401	Edith.....	6	Under 5.	207758	Hecla.....	12	Do.
136040	Edith L.....	7	Do.	208687	Hedwig.....	7	Do.
203389	Edla.....	12	Abandoned.	216124	Helen Swanzy.....	740	British.
211138	Elco.....	11	Do.	96602	Helen B. Thomas.....	78	Do.
207535	Elenora.....	8	Do.	214240	Henry L. Marshall.....	78	Do.
218229	Elizabeth III.....	8	Yacht Ex.	96149	Henry W. Grady.....	7	Abandoned.
207660	Elizabeth B.....	20	Abandoned.	212783	Herbert B.....	6	Do.
212737	Elizabeth B.....	7	Do.	96666	Hilda.....	14	Yacht Ex.
137064	Ella.....	12	British.	207104	Home Run.....	7	Abandoned.
202740	Ella B.....	5	Abandoned.	202601	Hope.....	15	Cuban.
215433	Elma.....	7	Under 5.	204326	Hope.....	13	Abandoned.
201316	Elsie M.....	9	Abandoned.	205910	Hope.....	11	Under 5.
136481	Elsie A. Bridges.....	10	Yacht Ex.	205945	Hope.....	7	Abandoned.
207007	Emma T.....	6	Under 5.	216337	Hornet.....	8	Do.
213601	Endeavor.....	6	Yacht Ex.	96389	Hustler.....	12	Do.
205838	Enterprise.....	11	Abandoned.	200911	Hustler.....	8	Do.
206332	Enterprise.....	14	Mexican.	204591	Hustling John.....	12	Do.
207059	Eolls.....	18	Cuban.	96516	Hyacinth.....	14	Yacht Ex.
204145	Escort.....	8	Abandoned.	206774	Ida M.....	10	Abandoned.
8470	Esther Fraser.....	23	Do.	100434	Ida May.....	14	Do.
136649	Ethel.....	8	Do.	100778	Ida Mca.....	6	Do.
207733	Ethel.....	13	Do.	203409	Ideal.....	9	Do.
135263	Eva.....	8	Do.	215685	Imp.....	6	Under 5.
136456	Eva Bell.....	13	Do.	207192	Inla 2nd.....	36	British.
135952	Eva Clarence.....	10	Do.	216178	Inkosl.....	25	Argentin.
136643	Eva L. Gibson.....	8	Do.	213383	Iola.....	14	Abandoned.
212866	Fairbanks.....	34	British.	211993	Iowa.....	34	Do.

SAILING, STEAM, MOTOR, AND UNRIGGED VESSELS ABANDONED, SOLD TO ALIENS, SOLD TO THE UNITED STATES, ETC., DURING THE FISCAL YEAR ENDED JUNE 30, 1921—Continued.

MOTOR VESSELS.—Continued.

Official No.	Name of vessel.	Gross tonnage.	Nature.	Official No.	Name of vessel.	Gross tonnage.	Nature.
100442	Irma	19	Abandoned.	01908	M. V. I.	9	Yacht Ex.
100743	Irma	30	Do.	93082	M. Carmel	15	Abandoned.
203598	Irma	12	Do.	91722	M. A. Clover	10	Do.
214477	Isabell No. 2.	66	Do.	91711	M. J. Covington	9	Do.
211252	J. B. Roberts	8	Do.	210469	Mabel	11	Do.
77101	J. F. McMorrow	14	Do.	212381	Mabel E.	8	Do.
75817	J. H. Potter	12	Do.	211686	Mae D.	10	Do.
210522	J. S. Gibson	7	Do.	210390	Maggie May	11	Do.
77290	Jeanne Crozier	8	Yacht Ex.	211923	Magic City	31	Do.
214234	Jeanette	6	Do.	203429	Maid	21	British.
77482	Jeanette	7	Abandoned.	200247	Malomah	53	Abandoned.
207071	Jessie D.	10	Under 5.	91862	Mamie Ellen	10	Do.
77550	Joe Wheeler	6	Abandoned.	211412	Manila	14	Do.
203753	John Fogarty	30	Cuban	209100	Manitou	9	Do.
76943	John S. Herron	14	Abandoned.	214271	Margaret B.	5	Do.
76590	Josephine	9	Yacht Ex.	220339	Margaret G.	8	Yacht Ex.
111233	Josephine	99	British.	213469	Margaret N.	12	Do.
212110	Josephine	11	Abandoned.	213423	Margaret Judson	10	Abandoned.
215333	Josephine	49	United States.	209218	Marguerite	12	Do.
203338	Josey	10	Abandoned.	216045	Maria	407	Norwegian.
200393	Josie Rogers	10	Do.	213150	Marie	11	Abandoned.
210007	Julia C.	5	Do.	211452	Marie M.	9	Do.
76761	Junnetter	11	Do.	92928	Marie McDowell	7	Under 5.
207997	Junniata	14	Do.	212011	Marigold	30	Abandoned.
77340	Juniper	10	Do.	200260	Marion	7	Yacht Ex.
101185	K. A. M.	25	Do.	209329	Marion	13	Do.
211818	K. A. M.	11	Under 5.	211231	Marion Alice	27	Abandoned.
211509	Kathryn K.	12	Yacht Ex.	91578	Marion Leo	17	Do.
205299	Katie Harrison	9	Abandoned.	93234	Marjio Turner	80	British.
101113	Katie Rafield	6	Under 5.	217009	Marshall	13	Cuban.
205387	Katrina	8	Abandoned.	210498	Martha D.	9	Abandoned.
204880	Kaw Chief	13	Do.	92095	Mary	15	Do.
211864	Keenah	19	Do.	211036	Mary E.	70	Do.
203082	Keenaw II.	62	Do.	211748	Mary G.	11	Under 5.
212480	Kla Ora	16	Do.	93381	Mary Adams	12	Abandoned.
212001	Kid Sister	12	Yacht Ex.	210159	Mary Belle	8	Do.
101219	Kingston	18	Abandoned.	208108	Mary Mo.	13	Mexican.
211537	KIRIN	125	British.	91182	Mary A. Oster	7	Abandoned.
214360	Kismet	27	Cuban.	92073	Mary E. Davis	11	Do.
219504	L. A. Thompson	7	Abandoned.	17579	Mary E. Hoxie	34	Cuban.
211636	Lackawanna	12	Do.	210634	Mascot	8	Abandoned.
130875	Lad	13	Do.	213127	Mascot	35	Do.
141640	La Reine	11	Do.	211908	Merce	7	Under 5.
141855	Lark	5	Do.	214351	Mlaml	17	Mexican.
213657	La Vera	16	British.	202145	Mildred	15	Abandoned.
213114	La Vera	18	Abandoned.	213329	Mildred S.	7	Do.
210157	Laurie R.	10	Do.	16973	Millard F. Houseman	15	Do.
200475	Lee S.	14	Do.	92990	Millie M.	9	Do.
200065	Lela B.	11	Do.	210238	Modena	2,342	Argentino.
207870	Lena M.	7	Do.	213188	Mohawk	0	Abandoned.
140897	Leona	9	Under 5.	201095	Mounguth	11	Do.
216282	Lewis L.	31	British.	92987	Moutrose	7	Do.
211078	Lewis McDonald	9	Abandoned.	206477	Moqui	14	Do.
141072	Lillian J.	5	Do.	205398	Moselle	18	United States.
15373	Lillian J.	13	Do.	91335	Myrtle	6	Abandoned.
213483	Lillian J.	7	Do.	93367	Myrtle E.	8	Do.
206758	Lillian J.	7	Do.	201779	Mystery	18	Under 5.
212334	Lillian J.	15	Do.	219761	NANRICO	20	Mexican.
141230	Lilla Lee	6	Do.	216947	Natra	11	Abandoned.
141628	Lilla Lee	10	Do.	130882	Nancy Hanks	10	Do.
204415	Lilla Lee	21	Do.	130865	Nello	14	Do.
96305	Lizette	8	Do.	130784	Nello K.	6	Under 5.
140774	Lizzle May	43	Do.	130518	Nelly Bly	13	Abandoned.
203630	Lloyd M.	9	Do.	130991	Nettune	19	Do.
140804	Lola H. Cobb	19	Do.	130800	Nettie H.	13	Do.
202821	Long Beach	13	Do.	212067	Niobe	25	To Inland.
213327	Lou	8	Do.	131018	Nola	11	Abandoned.
15631	Louisa	8	Do.	211987	Nora	27	Do.
141145	Louisa M.	6	Do.	208597	Norman H.	10	Under 5.
204583	Louise V.	11	Do.	200509	North Star	14	Abandoned.
141248	Lounger	15	Yacht Ex.	209458	North Star	18	Nicaraguan.
203369	Lowella	10	Abandoned.	130713	Novelty	11	Abandoned.
202465	Luelle E.	14	Under 5.	219234	No. 13	89	Do.
210615	Luell	11	Abandoned.	205465	Ocident	8	Under 5.
141110	Lucy B. Winsor	17	Portuguese.	206314	Oceanica	6	Abandoned.
141630	Lula Marion	8	Under 5.	155357	Ocean Lily	9	Do.
212483	LUNDIN	16	Abandoned.	155338	Ogarita	25	Do.
211534	M. B.	15	Do.				

SAILING, STEAM, MOTOR, AND UNRIGGED VESSELS ABANDONED, SOLD TO ALIENS, SOLD TO THE UNITED STATES, ETC., DURING THE FISCAL YEAR ENDED JUNE 30, 1921—Continued.

MOTOR VESSELS—Continued.

Official No.	Name of vessel.	Gross tonnage.	Nature.	Official No.	Name of vessel.	Gross tonnage.	Nature.
204593	Ollie E.	7	Abandoned.	117170	Shibboleth.	23	British.
220935	Onward.	7	Do.	116925	Shiloh.	6	Under 5.
211892	Oregon J.	14	Do.	115934	Sidney Smith.	12	Abandoned.
215197	Orotina.	96	Colombian.	213748	Signet.	11	Do.
207912	Owl.	21	Abandoned.	209582	Skylark.	29	Do.
19366	Oyster Plant.	13	Do.	76646	Sol & Louis.	15	Do.
213759	Ozark.	12	Do.	205671	Sparrow.	13	Do.
203198	Palatine.	63	British.	215602	Sponk.	21	Cuban.
215935	Palawan.	818	Finnish.	209567	Stallion.	29	Abandoned.
205861	Palmetto.	9	Abandoned.	206593	Standard Light.	9	Do.
150859	Parole.	9	Do.	208980	Starlight.	7	Do.
204542	Paschal.	10	Do.	203128	Stillwater.	13	Do.
200058	Pastime.	5	Do.	219098	Stream.	8	Under 5.
217114	Pathfinder.	13	Yacht Ex.	205133	Swan.	8	Do.
203526	Pearl No. 2.	6	Abandoned.	218814	Swan.	8	Abandoned.
219895	Pedro A.	79	Cuban.	215070	Talalah.	20	United States.
215038	Perdue No. 1.	21	Abandoned.	202960	Tam.	7	Under 5.
200932	Perseverance.	6	Do.	218352	Tea Rose.	12	British.
210846	Peter Kroll.	13	Yacht Ex.	203419	Thalma.	8	Abandoned.
150915	Petrel.	14	Do.	203161	The Dalles.	16	Mexican.
210947	Photo.	7	Under 5.	212610	The Inez.	11	Under 5.
203287	Pilot.	9	Do.	205316	Tim. Sta.	10	Abandoned.
150629	Pinta.	13	Abandoned.	215517	Tiptop.	13	British.
218555	Pioneer.	10	Do.	211585	Titanic.	5	Abandoned.
150525	Plover.	6	Yacht Ex.	215862	Tonawanda.	9	Under 5.
215593	Polly Anna.	7	Under 5.	211409	Trader.	11	Abandoned.
205005	Powerful.	25	Abandoned.	209935	Trilly.	10	Do.
213107	President II.	33	British.	145813	Trionyx.	45	Do.
205003	President.	91	Do.	115114	Triton.	16	British.
211237	Prado.	10	Abandoned.	115711	Triton.	7	Abandoned.
212681	Purdy.	10	Do.	205202	Trot.	11	Do.
213835	Quantuck.	6	Do.	151005	Two Brothers.	18	Do.
205991	Queen.	15	Do.	207003	Vallant.	18	Prize.
219043	Queen Bess.	14	Under 16.	259988	Varina.	16	Abandoned.
213508	Rachel G.	18	Abandoned.	161789	Venezia.	28	Do.
210198	Rambler.	17	Do.	213938	Venture.	7	Yacht Ex.
209366	Rapid Transit.	8	Do.	217454	VICTOIRE.	148	French.
220022	Raven.	77	British.	203466	Victor.	7	Under 5.
209320	Raven II.	23	Cuban.	207244	Victory.	7	Abandoned.
200621	Raymond.	6	Abandoned.	210444	Vidi.	19	Do.
205746	Raymond H.	9	Do.	161760	Vigilant.	13	Do.
111066	Raymond Oliver.	10	Do.	161835	Vigilant.	58	Do.
208232	Record.	14	Yacht Ex.	218265	Viking.	15	Yacht Ex.
205501	Recreation.	18	Abandoned.	161860	Viola.	14	Abandoned.
214013	Red Crown.	8	Under 5.	216920	Violet.	6	Do.
208827	Red Wing.	15	Abandoned.	204884	Virginia.	11	Do.
110647	Reindeer.	6	Do.	215261	Virginia.	15	Do.
111403	Reliance.	6	Do.	161377	Virginia.	10	Do.
110567	Robert E. Lee.	5	Do.	203132	Versant III.	23	Mexican.
205943	Rollin H.	9	Do.	214671	W. D. Kyle.	13	Abandoned.
110414	Rollin S.	12	Do.	216680	W. N. McAngo.	13	Do.
208479	Rosalina.	9	Mexican.	809779	W. W. Coleman.	13	Do.
111414	Rover.	14	Abandoned.	80967	W. W. Graham.	29	Do.
210976	Roy W.	8	Do.	81228	War Eagle.	9	Do.
201718	Ruby.	10	Do.	204465	Waineta.	6	Yacht Ex.
210202	Ruby Lee.	8	Do.	105695	Wave Crest.	10	Abandoned.
203517	Russara.	39	Colombian.	206372	Wenona.	9	Do.
211961	Ruth.	35	Abandoned.	215896	Wenona.	6	Do.
117131	S. Schmidt & Co.	14	Do.	215541	Wergeland.	2,457	British.
117221	Sadell.	10	Yacht Ex.	201129	Whiteaway.	9	Yacht Ex.
116658	Sadie.	8	Abandoned.	204730	White Star.	11	Do.
207872	Sadie F.	7	Do.	81842	Wildgoon.	22	Do.
213645	Saladin.	31	British.	207137	Wm. Logan.	14	Do.
117237	Samoa.	7	Yacht Ex.	81870	Wm. Penn.	8	Yacht Ex.
218141	Saquish.	739	Spanish.	81571	William J. Bryan.	10	Abandoned.
214600	Sara E. Turner.	12	Abandoned.	81235	Wm. R. Fritchett.	8	Do.
116327	Sarah E.	47	Abandoned.	203461	Willow.	10	Do.
213521	Sarita.	47	Venezuelan.	205467	Winsome.	13	Do.
23844	Scud.	13	Abandoned.	205402	Wolny.	20	British.
116365	Seabright.	6	Yacht Ex.	215830	Wolverine II.	14	Mexican.
120773	Sea Comb.	12	Abandoned.	205892	Yankee Girl.	9	Abandoned.
205525	Sea Gull.	7	Do.	28141	Zela.	7	Do.
214591	Seal.	12	Under 16.	206659	Zelda.	15	Mexican.
218566	Scana.	14	Yacht Ex.	28112	Zella.	7	Abandoned.
116018	Sedonia.	9	Abandoned.	28105	Zephyr.	11	Do.
115794	Senora Brown.	10	Do.	213480	Zoe.	5	Do.
205201	Shamrock.	8	Under 5.				
220389	Shamrock.	18	Mexican.				

SAILING, STEAM, MOTOR, AND UNRIGGED VESSELS ABANDONED, SOLD TO ALIENS, SOLD TO THE UNITED STATES, ETC., DURING THE FISCAL YEAR ENDED JUNE 30, 1921—Continued.

UNRIGGED VESSELS.

Official No.	Name of vessel.	Gross tonnage.	Nature.	Official No.	Name of vessel.	Gross tonnage.	Nature.
167058	A 2.	169	Exempt.	164553	Colonla.....	101	Abandoned.
164936	A 3.	165	Do.	163519	Columbia.....	156	Exempt.
167019	A 4.	157	Do.	34437	Columbia No. 1.....	51	Abandoned.
166957	A. C.	157	Do.	167989	Cia do Nav. Int. S. A. 1.....	632	Mexican.
30169	A. B. C. I.	20	Abandoned.	167988	Cia do Nav. Int. S. A. 2.....	632	Do.
30246	A. C. I. Co. No. 1.....	833	Exempt.	168118	Cia do Nav. Int. S. A. 7.....	632	Do.
30247	A. C. I. Co. No. 2.....	832	Do.	34363	Cook No. 2.....	19	Abandoned.
30248	A. C. I. Co. No. 3.....	834	Do.	164470	Corlne.....	34	Do.
30249	A. C. I. Co. No. 4.....	831	Do.	34322	Cottonwood.....	5	Do.
30254	A. C. I. Co. No. 6.....	898	Do.	165369	Crocket.....	10	Exempt.
164339	A. F. C. L. Co. No. 1.....	48	Abandoned.	34031	Cross Creek No. 3.....	241	Do.
163720	A. H. C. Co.	36	Do.	167872	Crowley 75.....	942	Do.
30257	A. P. Assn. No. 20.....	23	Do.	167658	Crowley Barge No. 78.....	841	Do.
30258	A. P. Assn. No. 27.....	23	Do.	162891	Cullen No. 90.....	321	Do.
30260	A. P. Assn. No. 29.....	23	Do.	162604	Cullen No. 100.....	386	Do.
30263	A. P. Assn. No. 30.....	23	Do.	166142	Cullen No. 140.....	428	Do.
30268	A. P. Co. No. 2.....	30	Do.	167749	Daniel.....	578	Mexican.
30172	A. P. Co. No. 12.....	26	Do.	164390	Daniel F. Flanagan.....	354	Exempt.
30173	A. P. Co. No. 13.....	30	Do.	163000	Derriek No. 4.....	116	Abandoned.
30175	A. P. Co. No. 15.....	21	Do.	35549	Dewey.....	20	Do.
30176	A. P. Co. No. 18.....	21	Do.	35561	Dick.....	6	Do.
30236	A. C. McClellan.	252	Do.	163551	Dixie.....	132	Do.
30101	Aemo No. 1.....	54	Do.	163427	Dixon I.....	22	Do.
165473	Adam Schumann.	377	Exempt.	163545	Dobbie.....	317	Exempt.
30763	Admiral.	160	Abandoned.	166762	Domineck C.....	312	Cuban.
162882	Alert.....	276	Exempt.	162498	Donald R.....	385	Exempt.
164935	Alert B.....	53	Do.	166454	Dorothy.....	338	Do.
165746	Alert & Flora May.....	104	To Inland.	166562	Dorothy D.....	206	Do.
166453	Alert-Kl.....	142	Abandoned.	164520	Dredge No. 8.....	219	Abandoned.
162192	Allan H. Dumont.....	176	Exempt.	164535	Dunnle.....	10	Do.
163234	Alpha.....	39	Abandoned.	36902	E. 5.....	22	Do.
30297	Alpen.....	218	Exempt.	166937	Earl F. Foster.....	461	Exempt.
162805	Amaryllis.....	140	Abandoned.	162293	EARTHQUAKE.....	384	To Inland.
163810	Ann.....	22	Do.	162522	Ebay.....	19	Abandoned.
162018	Annot.....	13	Do.	164504	Eclipse.....	126	Exempt.
30072	Anna M. Brown.....	284	Exempt.	36974	Edmont.....	169	Do.
30147	Anna.....	119	Do.	163559	Edward R.....	396	Do.
1834	Anthony Burton.....	159	Abandoned.	162153	Eleanor B. Howard.....	332	Do.
163730	Apex No. 2.....	31	Do.	36930	Elizabeth O'Callaghan.....	301	Do.
30201	Archle Farr.....	135	Do.	36911	Ella.....	23	Abandoned.
29815	Ark.....	130	Do.	167414	Ella M. Flannery.....	423	Exempt.
166146	Athons.....	396	Exempt.	167909	Elora.....	6	Abandoned.
29900	Atlas.....	147	United States.	36849	Empire State.....	324	Exempt.
30290	Atom.....	7	Abandoned.	164992	Erickson Construction Co. No. 1.....	164	British.
31681	B. J. Scott.....	209	Do.	165013	Erickson Construction Co. No. 2.....	164	Do.
31715	Baldwin.....	130	Do.	166055	Erie Boatmen's Union.....	148	Abandoned.
162482	Banner.....	193	Exempt.	162401	Everett No. 1.....	92	Do.
163010	Barge No. 1.....	43	Abandoned.	167914	F.....	811	Mexican.
31667	Bee No. 1.....	15	Do.	37581	F 6.....	22	Abandoned.
167201	Bello Terre.....	208	Exempt.	167800	F-20.....	588	Mexican.
31613	Bon.....	20	Abandoned.	167784	F-27.....	588	Do.
167350	Ben J. Walsh.....	138	Do.	37626	F. L. Holdritter.....	105	British.
31598	Bertha.....	14	Do.	163164	F. Gent Evening Star Floating Palace.....	82	Abandoned.
51241	Bessie.....	312	Do.	121108	Fargo.....	8	Do.
163975	Bill Scully.....	449	Exempt.	162359	Folsom No. 11.....	70	Do.
167603	Birch.....	197	Do.	37601	Frank McLain.....	241	Exempt.
31586	Black Jack.....	7	Abandoned.	165226	Frank A. Baker.....	154	Do.
167271	Blatt Ferry.....	9	Do.	166534	Frank A. Smith.....	414	Do.
166025	Hob.....	19	Exempt.	165764	Frank J. Downey.....	301	Do.
31700	Briar.....	18	Abandoned.	22284	Frank S. Keoler.....	515	Do.
164212	Bush No. 10.....	180	Exempt.	164016	Fred.....	314	Do.
164264	Bush No. 20.....	174	Do.	37649	Fred McCann.....	240	Do.
164446	Bush No. 24.....	176	Do.	167105	Freedom.....	447	Do.
164470	Bush No. 25.....	178	Do.	37593	Fun.....	12	Abandoned.
34333	C. C. C. No. 1.....	13	Abandoned.	162358	G. R.....	97	Do.
34367	C. W. F. No. 1.....	16	Do.	39692	G. H. Farrar.....	111	Do.
34382	C. W. F. No. 3.....	22	Do.	166170	G. W. Lethbridge.....	349	Exempt.
34269	C. G. Putnam.....	109	Do.	39798	G. and B. No. 3.....	33	Abandoned.
162670	Capt. Thos. W. Child II.....	212	Do.	34419	Genasco.....	299	Exempt.
167232	Cambridge.....	6	Do.	162545	George Brown.....	17	Abandoned.
166960	Cambridge.....	309	Cuban.	163404	George Conway.....	312	Exempt.
166581	Charles.....	447	Exempt.	39800	George Scott.....	278	Do.
4122	Charles H. Hall.....	112	Abandoned.	39792	Geo. A. Wilson.....	171	Do.
165452	CHARLES M. HALL.....	828	Exempt.	39741	Geo. H. Morgan.....	128	Abandoned.
167569	Clara K.....	15	Abandoned.	164227	Geo. H. Raymond.....	108	Do.
164959	Clinton Star.....	13	Do.	30727	Geo. H. Striker.....	31	Do.
167223	Cody Ferry.....	11	Do.	39781	Geo. W. Elder.....	170	Exempt.

SAILING, STEAM, MOTOR, AND UNRIGGED VESSELS ABANDONED, SOLD TO ALIENS, SOLD TO THE UNITED STATES, ETC., DURING THE FISCAL YEAR ENDED JUNE 30, 1921—Continued.

UNRIGGED VESSELS—Continued.

Official No.	Name of vessel.	Gross tonnage.	Nature.	Official No.	Name of vessel.	Gross tonnage.	Nature.
165642	George W. Scott.....	243	Exempt.	185046	Mary K.....	270	Exempt.
39316	Geraldine Schuyler.....	290	Abandoned.	51427	Mary McClellan.....	181	Do.
164960	Gladys.....	12	British.	90743	Mary B. Rogers.....	92	Abandoned.
164211	Goldie.....	134	Abandoned.	182034	Mary E. Ward.....	103	Do.
167602	Grit.....	207	Exempt.	51449	Mary F. Hughes.....	295	Exempt.
39718	Guy.....	5	Abandoned.	185546	Mascot.....	98	Do.
166844	H L.....	8	Do.	51338	Mathilde.....	194	Cuban.
166122	H 145.....	143	Exempt.	51290	Mayflower.....	13	Abandoned.
163552	H. McAllister.....	196	Abandoned.	187187	Mayflower.....	344	Exempt.
42826	H. & N. Y. T. Co. No. 12.....	72	Do.	189922	Metlakatlan.....	13	Abandoned.
164037	Hank.....	29	Do.	187501	MEXPET 101.....	639	Mexican.
95150	Hannah E. Brown.....	103	Exempt.	187854	MEXPET 103.....	721	Do.
165488	Harry.....	314	Do.	185549	Minnie.....	215	Exempt.
42805	Helen.....	122	Do.	185551	Miriam A. Moorhead.....	102	Abandoned.
162017	Helene S. W.....	124	Do.	51355	Miss Georgia.....	143	Exempt.
42738	Hilda.....	150	Abandoned.	185555	Miss April Girl.....	299	Do.
42879	Holt.....	15	Do.	183225	Mohawk Barge No. 1.....	13	Abandoned.
166305	Hope.....	315	Exempt.	185091	Moran No. 4.....	211	Exempt.
165816	Hubert G. Huntley.....	399	Abandoned.	102739	Munger Bros.....	115	Abandoned.
168153	Hudson 10.....	178	Exempt.	195712	N. and M. No. 1.....	7	Do.
42775	Hughes Bros. and Bangs No. 20.....	546	Abandoned.	102023	Nakat.....	15	Do.
42778	Hughes Bros. and Bangs No. 26.....	546	Do.	107841	NAVEGADORA 100.....	754	Mexican.
204895	Ibis.....	21	Do.	107859	NAVEGADORA 101.....	754	Do.
44308	Ice Queen.....	209	Exempt.	107926	NAVEGADORA 102.....	754	Do.
163235	Indiana.....	97	Do.	107927	NAVEGADORA 103.....	754	Do.
46008	J. H. McClellan.....	204	Do.	102320	Nellie Maher.....	102	Abandoned.
162357	J. J. Hewitt, Jr.....	105	Cuban.	67463	Nettle.....	18	Do.
46464	J. L. Millard.....	171	Exempt.	67482	Noel.....	15	Do.
46530	Jacket.....	35	Abandoned.	67438	North Western.....	256	Do.
165460	James.....	5	Do.	67326	No. 1.....	357	Do.
164392	James A. O.....	252	Exempt.	165564	No. 1.....	49	Exempt.
46453	James Shevlin.....	337	Abandoned.	166233	No. 1.....	30	Do.
76226	James A. Garfield.....	64	Exempt.	168007	No. 1.....	164	Do.
46580	James A. O'Boyle.....	329	Do.	07333	No. 2.....	357	Abandoned.
46278	James E. Mulholland.....	239	Abandoned.	162381	No. 2.....	228	Exempt.
40507	Jane.....	10	Do.	52228	No. 3.....	60	Abandoned.
164352	Jeremiah Collins.....	394	Exempt.	67484	No. 4.....	420	Do.
46570	Jerry.....	17	Abandoned.	164562	No. 5.....	94	Do.
77285	Jim.....	149	Do.	166705	No. 5.....	229	Exempt.
164945	John B.....	120	Exempt.	164501	No. 6.....	94	Abandoned.
46396	John Davey.....	101	Do.	166772	No. 6.....	228	Exempt.
162547	John P. Kane, Jr.....	210	Do.	215967	No. 7.....	253	Do.
163896	John V. O'Connor.....	399	Do.	184055	No. 8.....	158	Abandoned.
46574	Joseph Crandell.....	103	Abandoned.	187172	No. 14.....	139	United States.
46501	Jumbo.....	69	Do.	166691	No. 18.....	113	Abandoned.
47172	K. No. 2.....	7	Do.	164732	No. 20.....	653	Do.
47180	K. No. 6.....	13	Exempt.	67394	No. 22.....	167	Do.
164153	Kalso No. 1.....	5	Abandoned.	31536	O. D. Jumbo.....	874	Exempt.
105682	Katie Forsyth.....	103	Do.	165149	O. D. No. 41.....	352	Do.
107789	KIRBY BAYSINGER.....	653	Do.	163214	O. D. No. 42.....	352	Do.
165659	L. B. W. No. 1.....	10	Do.	103245	O. D. No. 43.....	352	Do.
164090	Lassie.....	12	Do.	153219	Octavia.....	45	Abandoned.
48650	Lena.....	146	Exempt.	105344	Ogiebell.....	97	Do.
163451	Leonard Calvert.....	352	Abandoned.	53287	Owen.....	194	Exempt.
167139	Leonie.....	331	Exempt.	163439	P. B. T. Co. No. 7.....	9	Abandoned.
166405	Lester.....	316	Do.	104350	P. L. Co. No. 1.....	48	Do.
48612	Lille C. Hart.....	120	Abandoned.	164081	P. N. Co. No. 18.....	177	Exempt.
163974	Louise E. Schumann.....	379	Exempt.	54547	P. N. P. Co. No. 10.....	24	Abandoned.
104471	Lukens.....	13	Abandoned.	54548	P. N. P. Co. No. 11.....	24	Do.
165887	M. T. T. Co. No. 38.....	277	Exempt.	54550	P. N. P. Co. No. 13.....	24	Do.
163857	Mabel.....	307	Do.	67309	P. R. R. 714.....	295	Exempt.
166717	Mable.....	39	Abandoned.	67310	P. R. R. 715.....	295	Do.
167088	McAllister Bros. No. 68.....	159	Do.	165190	P. S. B. & D. Co. No. 13.....	135	Do.
164294	McPherson No. 1.....	34	Exempt.	54575	P. T. P. Co. No. 9.....	19	British.
163136	Manette No. 1.....	9	Abandoned.	54557	P. J. McGough.....	181	Exempt.
163137	Manette No. 2.....	12	Do.	167899	Pankost 4.....	34	Do.
51323	MARGARET.....	338	Do.	167900	Pankost 5.....	24	Do.
163633	Margaret.....	406	Exempt.	150927	Peerless.....	57	Abandoned.
167290	Margaret R.....	276	Do.	166441	Phoenix No. 5.....	292	Exempt.
51400	Margaret Irving.....	264	Do.	166434	Phoenix No. 9.....	343	Do.
92535	Margery.....	325	Do.	165824	Pioneer.....	122	Do.
162990	Marguerite S. W.....	207	Do.	167218	Point Ferry.....	6	Abandoned.
166968	Marine Station No. 4.....	142	Abandoned.	54565	Puget No. 4.....	29	Do.
166969	Marine Station No. 5.....	139	Do.	55031	Queen City No. 5.....	74	Do.

SAILING, STEAM, MOTOR, AND UNRIGGED VESSELS ABANDONED, SOLD TO ALIENS, SOLD TO THE UNITED STATES, ETC., DURING THE FISCAL YEAR ENDED JUNE 30, 1921—Continued.

UNRIGGED VESSELS—Continued.

Official No.	Name of vessel.	Gross tonnage.	Nature.	Official No.	Name of vessel.	Gross tonnage.	Nature.
163960	R. B.	14	Abandoned.	167051	Stephen C.	303	Cuban.
56946	R. H. No. 1.	10	Do.	150826	SUNFLOWER.	50	Abandoned.
107757	R. T. Hook 1.	47	Do.	163927	Sunnyside.	221	Exempt.
102634	Red.	26	Do.	165409	T. B. Co. No. 2.	36	Do.
50709	Red Ball.	254	Exempt.	145109	T. B. Husted.	27	Abandoned.
50708	Richard C.	293	Do.	167112	Tobo.	214	Exempt.
163321	R. H. No. 1.	291	Cuban.	59452	Terra Cotta.	208	Do.
50709	River No. 1.	105	Abandoned.	167715	TEXACO 153.	398	Mexican.
50709	River No. 2.	334	Do.	107732	TEXACO 151.	398	Do.
50709	River No. 3.	300	Do.	59552	(92)	392	Abandoned.
50709	River No. 4.	77	Do.	59604	Thomas F. Macksey.	291	Exempt.
56671	Rosa.	194	Cuban.	168131	Tidomex No. 31.	45	Mexican.
162789	Rose.	6	Abandoned.	168135	Tidomex No. 32.	45	Do.
59583	Rose Hanley.	104	Do.	168136	Tidomex No. 33.	45	Do.
56702	Rosy.	15	Do.	165754	Tommy.	7	Abandoned.
105002	Rover.	407	Exempt.	167979	Torkila.	155	Mexican.
107192	Ruth A. Nelson.	134	Cuban.	167797	Torkild.	637	Do.
107289	S. F. & T. Co. 3.	212	Exempt.	59562	Trap Scow No. 28.	7	Abandoned.
104589	S. & M. T. Co. No. 1.	207	Do.	59488	Treo.	253	Do.
107964	S. U. 133.	235	Cuban.	167337	Universo.	420	Exempt.
107965	S. U. 151.	235	Do.	162036	Vigilant.	200	Do.
107968	S. U. 522.	235	Do.	163611	Volunteer.	121	Abandoned.
107969	S. U. 623.	235	Do.	164925	W. I.	46	Do.
107966	S. U. 625.	235	Do.	163809	W. C. P. No. 1.	38	Exempt.
107967	S. U. 639.	235	Do.	62938	W. B. Travis.	119	Abandoned.
107970	S. U. 532.	235	Do.	62936	W. M. Rogers.	168	Exempt.
165547	S. Flory.	118	Exempt.	62974	Walter.	6	Abandoned.
102737	Sam.	71	Abandoned.	165371	Warron.	314	Exempt.
166001	Sanitary 1.	25	British.	163324	Washington No. 7.	66	Abandoned.
167195	Scout.	22	Abandoned.	164463	Washington No. 8.	15	Do.
163005	Scow No. 15.	427	Do.	63015	Weir.	311	Do.
58124	Sharon No. 2.	17	Do.	81774	Whidby.	28	Do.
58121	Sharon No. 1.	360	Exempt.	167387	Whirlwind.	736	Exempt.
58122	Sharon No. 3.	213	Do.	62959	Wild West.	227	Do.
23297	Shirley.	1,049	Abandoned.	63032	William E. Baxter.	337	Abandoned.
107018	Shively No. 1.	16	Do.	63054	William F. Monk.	154	Exempt.
163580	Sidney No. 2.	378	British.	63083	William S. Wolfe.	338	Do.
166215	Spottsylvania.	293	Exempt.	63041	Willie Eck.	293	Do.
163683	Square Deal.	451	Do.	162905	Withlacoochee No. 17.	291	Abandoned.
104265	Standard No. 2.	11	Abandoned.	107290	World's Fair.	103	Do.

SEAGOING MERCHANT STEAM VESSELS OF 500 GROSS TONS AND OVER FITTED FOR BURNING OIL FUEL.

(Corrected to June 30, 1921.)

Name of vessel.	Gross tons.	Bunker capacity.	Cruising radius.	Name of owner.	Home port.	Address.
A. A. Daugherty	3,518	<i>Gallons.</i> 33,360	<i>Miles.</i> 2,730	National Oil Transport Co.	Port Arthur, Tex.	Orange, Tex.
A. C. Bedford (tank)	10,614	442,000	10,700	Standard Oil Co. (N. J.)	New York, N. Y.	26 Broadway.
A. L. Kent	6,213	347,000	2,100	Crowell & Theriot S. S. Co.	Boston, Mass.	131 State Street.
Abercos	6,076	456,625	2,113	U. S. Shipping Board	New Orleans, La.	
Abianset	3,545	198,800	7,000	do.	Newark, N. J.	
Abraham Lincoln	7,660	310,868	6,000	do.	Philadelphia, Pa.	136 South Sixteenth Street.
Abron	5,335	364,738	9,072	do.	New York, N. Y.	Customhouse.
Accomac	5,274	269,704	7,812	do.	Los Angeles, Cal.	
Acme (tank)	0,878	515,910	13,752	Standard Transportation Co.	New York, N. Y.	26 Broadway.
Adler	523	13,800	2,203	Pacific Steamship Co.	New Orleans, La.	
Admiral Dewey	2,104	93,954	3,300	Pacific Steamship Co.	Tacoma, Wash.	Perkins Building.
Admiral Evans	2,140	108,428	4,064	do.	do.	Do.
Admiral Farragut	2,141	81,252	3,174	do.	do.	Do.
Admiral Goodrich	1,419	128,436	0,960	do.	do.	Do.
Admiral Nicholson	078	40,362	4,550	do.	do.	Do.
Admiral Rodman	1,101	18,900	1,660	do.	do.	Do.
Admiral Schley	2,104	46,688	3,260	do.	do.	Do.
Admiral Sebree	2,440	151,368	9,611	Pacific Alaska Navigation Co. (Me.)	do.	Do.
Admiral Watson	2,009	108,428	5,234	Pacific Steamship Co. (Inc.)	do.	Do.
Afel	5,753	344,963	9,000	U. S. Shipping Board	Philadelphia, Pa.	136 South Sixteenth Street.
Afoundria	5,590	344,963	9,000	do.	do.	
Agawan	3,282	183,493	0,800	do.	Newark, N. J.	
Agwibay	8,331	418,959	10,800	Atlantic, Gulf & West Indies S. S. Lines	New York, N. Y.	11 Broadway.
Agwidale	5,080	338,324	9,500	Mather Steamship Co. (Me.)	do.	Pier 36, North River.
Agwihavre	8,873	554,188	12,800	Atlantic, Gulf & West Indies S. S. Lines	do.	
Agwilake	8,367	418,959	10,824	do.	do.	Foot of Wall Street.
Agwimars	7,078	509,950	17,000	do.	do.	Do.
Agwimoon (tank)	7,035	515,150	17,000	do.	do.	Do.
Agwipond	8,024	418,959	10,080	Agwl Transportation Co.	do.	140 Broadway.
Agwislea	8,367	418,959	10,824	Atlantic, Gulf & West Indies S. S. Lines	do.	Foot of Wall Street.
Agwismlth	10,300	565,000	10,500	do.	do.	
Agwistar	5,229	338,324	9,500	New York & Cuba Mail S. S. Co. (Me.)	do.	Pier 36, North River.
Agwistone	10,300	565,000	10,500	Atlantic, Gulf & West Indies S. S. Lines	do.	Foot of Wall Street.
Agwisun (tank)	7,035	515,150	17,000	do.	do.	Do.
Agworld	7,078	509,950	17,000	do.	do.	Do.
Aiso	7,555	513,080	10,000	U. S. Shipping Board	Philadelphia, Pa.	136 South Sixteenth Street.
Ala	5,976	556,403	14,500	do.	do.	Do.
Alabama (tank)	2,801	96,600	3,075	Texas Co. (Tex.)	Port Arthur, Tex.	Dock 29.
Aladdin	0,882	494,059	11,787	Standard Transportation Co.	New York, N. Y.	26 Broadway.
Alameda	3,158	208,320	4,471	Alaska Steamship Co. (Nev.)	Port Townsend, Wash.	
Alamaca	3,545	183,493	6,800	U. S. Shipping Board	Newark, N. J.	
Alaska	3,709	218,904	4,820	Alaska Steamship Co. (Nev.)	Port Townsend, Wash.	
Alaskan	8,617	553,100	14,920	American-Hawaiian Steamship Co. (N. J.)	New York, N. Y.	8 Bridge Street.
Albert E. Watts	7,137	414,690	13,500	Sinclair Navigation Co.	do.	4120 Broadway.
Alcona	3,545	183,493	6,800	U. S. Shipping Board	Newark, N. J.	
Algle	5,976	556,403	13,500	do.	Philadelphia, Pa.	136 South Sixteenth Street.
Algonquin	7,229	538,946	7,617	Standard Transportation Co.	New York, N. Y.	
Allentown (tank)	4,903	363,165	11,300	U. S. Shipping Board	Philadelphia, Pa.	Do.
Alliance	916	28,560	3,648	Gulf Mail Steamship Co.	San Francisco, Cal.	1 Drum Street.
Allies	3,658	183,493	6,800	U. S. Shipping Board	Newark, N. J.	
Alloway	6,113	504,114	15,787	do.	San Francisco, Cal.	369 Pine Street.
Alvarado	1,994	98,700	4,300	Pacific Transport Co.	do.	430 Sansome Street.
Ambridge	6,631	440,608	14,000	U. S. Shipping Board	Newark, N. J.	
Amcross	5,980	545,643	13,100	do.	Philadelphia, Pa.	136 South Sixteenth Street.
American Press	5,135	344,963	9,000	do.	do.	Do.
American Star	5,268	429,000	5,000	do.	New York, N. Y.	Customhouse.
Ampetco (tank)	8,301	420,000	10,500	Standard Oil Co. (N. J.)	do.	26 Broadway.
Andrea F. Luckenbach	10,652	763,000	14,580	Luckenbach Steamship Co. (Del.)	do.	41 Whitehall Street.
Andrew Jackson	8,289	310,868	6,000	U. S. Shipping Board	Philadelphia, Pa.	136 South Sixteenth Street.
Anlwa	6,012	504,114	14,090	do.	San Francisco, Cal.	369 Pine Street.
Anna E. Morse	6,057	478,740	11,088	do.	Alexandria, Va.	
Anne Hanly	1,343	55,440	3,380	J. R. Hanly	San Francisco, Cal.	24 Market Street.
Anniston	3,545	183,493	6,800	U. S. Shipping Board	Newark, N. J.	
Anniston City	5,686	435,915	11,400	United States Steel Products Co.	New York, N. Y.	
Anson S. Brooks	2,954	60,480	2,400	Brooks-Scanton Corp. (Del.)	Jacksonville, Fla.	Eastport, Fla.
Anthracite Bridge	3,283	198,800	7,000	U. S. Shipping Board	Newark, N. J.	
Antletam (tank)	6,972	223,928	5,767	do.	Baltimore, Md.	Lexington Building.
Antinous	6,094	612,018	17,100	do.	Portland, Oreg.	Merchants Bank Building.
Apache	4,145	91,368	2,000	Clyde Steamship Co. (Me.)	New York, N. Y.	Pier 36, North River.
Apex (gas)	785	8,000	5,000	Wilson Fisheries Co. (Inc.) (Del.)	Seattle, Wash.	2701 Smith Building.

SEAGOING MERCHANT STEAM VESSELS OF 500 GROSS TONS AND OVER FITTED FOR BURNING OIL FUEL—Continued.

Name of vessel.	Gross tons.	Bunker capacity.	Cruising radius.	Name of owner.	Home port.	Address.
Apus.....	6,094	612,018	17,100	U. S. Shipping Board.....	Portland, Oreg.	Merchants Bank Building.
Aquarius.....	6,094	612,018	17,100do.....	New York, N. Y.do.....
Arapahoo.....	4,145	91,360	2,000	Clyde Steamship Co. (Me.).....do.....	115 S. North River.
Archer.....	7,610	369,515	9,134	U. S. Shipping Board.....	San Francisco, Cal.	369 Pine Street.
Arcturus.....	9,707	612,018	17,100do.....	New York, N. Y.	Customhouse.
Arden.....	5,976	550,403	14,500do.....	Philadelphia, Pa.	136 South Sixteenth Street.
Ardmore (tank).....	7,120	371,000	13,100	Standard Oil Co. (N. J.).....	New York, N. Y.	26 Broadway.
Argon (tank).....	6,952	260,710	7,645	Standard Transportation Co. (Del.).....do.....	Do.
Argonno.....	7,555	613,080	10,000	U. S. Shipping Board.....	Philadelphia, Pa.	136 South Sixteenth Street
Argosy.....	5,543	344,963	9,000do.....do.....	Do.
Argus.....	6,094	612,018	17,100	Green Star Steamship Corp.....	New York, N. Y.	120 Broadway.
Ario (tank).....	6,052	260,710	7,645	Standard Transportation Co. (Del.).....do.....	26 Broadway.
Arizona.....	8,533	618,156	14,718	American-Hawaiian Steamship Co. (N. J.).....do.....	8 Bridge Street.
Arizona.....	5,617	320,340	7,920	U. S. Shipping Board.....	Philadelphia, Pa.	136 South Sixteenth Street.
Artigas.....	5,161	344,963	9,000do.....do.....	Do.
Artisan (tank).....	6,784	438,900	13,104	The Texas Co. (Tex.).....	Port Arthur, Tex.do.....
Asubell.....	3,545	198,800	7,000	U. S. Shipping Board.....	Newark, N. J.do.....
Ashland County.....	2,592	191,980	8,270do.....	New York, N. Y.do.....
Askawako.....	6,148	467,303	10,685do.....	Seattle, Wash.do.....
Asquam.....	3,545	198,800	7,000do.....	Newark, N. J.do.....
Asquith.....	3,545	198,800	7,000do.....do.....do.....
Astoria III.....	2,124	154,550	19,200	Mahasco 3 (Inc.).....	New York, N. Y.	347 Madison Avenue.
Astoria IV.....	2,124	154,550	19,200	Mahasco 4 (Inc.).....do.....	Do.
Astral (tank).....	8,653	350,730	9,377	Standard Transportation Co. (Del.).....do.....	26 Broadway.
Astron (tank).....	2,196	68,040	3,175	Standard Oil Co. (Cal.).....	San Francisco, Cal.	Standard Oil Building.
Atlanta.....	5,680	435,915	11,400	United States Steel Corp. (N. J.).....	New York, N. Y.	30 Church Street.
Atlanta (tank).....	6,666	380,800	9,000	Sun Company (N. J.).....	Philadelphia, Pa.	Finance Building.
Atlanta (tank).....	3,545	315,712	11,864	U. S. Shipping Board.....do.....do.....
Atlas (tank).....	2,005	137,298	4,528	Standard Oil Co. (Cal.).....	San Francisco, Cal.	Standard Oil Building.
Auditor.....	5,503	320,340	7,920	U. S. Shipping Board.....	Philadelphia, Pa.	136 South Sixteenth Street.
Avalon.....	881	33,600	1,800	W. H. Wood.....	San Francisco, Cal.	1 Drum Street.
Avalon (tank).....	5,731	395,785	8,000	U. S. Shipping Board.....	Philadelphia, Pa.	136 South Sixteenth Street.
Babinda.....	3,098	93,220	2,500	J. E. Chilberg.....	Seattle, Wash.	Alaska Building.
Bakersfield.....	5,545	513,387	13,154do.....	Los Angeles, Cal.do.....
Baldwin.....	3,109	93,200	2,500	Pacific Motorship Co. (Del.).....	San Francisco, Cal.	110 California Street.
Baldwin (tank).....	6,449	317,587	8,000	U. S. Shipping Board.....	Boston, Mass.	45 Broad Street.
Baldwin (tank).....	6,413	312,472	8,000do.....do.....	Do.
Bandon.....	6,612	22,410	1,780	Far-McCormick Steamship Co. (Inc.).....	San Francisco, Cal.	1 Drum Street.
Bartholomew.....	2,598	191,980	8,270	U. S. Shipping Board.....	New York, N. Y.	Customhouse.
Baton Rouge (tank).....	4,973	257,000	9,800	Standard Oil Co. (N. J.).....do.....	26 Broadway.
Bavington.....	5,539	320,340	7,920	U. S. Shipping Board.....	Philadelphia, Pa.	136 South Sixteenth Street.
Bay Head.....	3,545	198,800	7,000do.....	Newark, N. J.do.....
Bayonne.....	1,110	17,085	3,500	Vacuum Oil Co. (N. Y.).....	New York, N. Y.	01 Broadway.
Bayou Chico.....	5,401	540,900	13,100	Pensacola Shipbuilding Co.....	Pensacola, Fla.do.....
Bayway (tank).....	5,683	313,000	13,200	Standard Oil Co. (N. J.).....	New York, N. Y.	26 Broadway.
Beartop.....	6,076	456,625	11,916	U. S. Shipping Board.....	Portland, Oreg.	Merchants Bank Building.
Beaufort.....	3,450	220,800	10,000	A. H. Bullis Ship Co. (N. J.).....	New York, N. Y.	17 Battery Place.
Bea.....	662	28,140	2,500	Fred Linderman.....	San Francisco, Cal.	110 Market Street.
Bezelake.....	3,285	198,800	6,500	New York Harbor Dry Dock Corporation.....	New York, N. Y.	1328 Broadway.
Belfort.....	6,629	451,581	13,700	Honolulu Meat Co.....	Honolulu, Hawaii.do.....
Bellmeke.....	6,207	462,000	13,700	U. S. Shipping Board.....	New York, N. Y.do.....
Benjamin Brewster (tank).....	5,590	278,000	8,500	Standard Oil Co. (N. J.).....	New York, N. Y.	26 Broadway.
Bessemer (tank).....	7,923	363,195	11,500	U. S. Shipping Board.....	Philadelphia, Pa.	136 South Sixteenth Street.
Bessemer City.....	5,680	435,915	11,400	United States Steel Products Co.....	New York, N. Y.	30 Church Street.
Bethlehem Bridge.....	3,545	183,493	6,800	U. S. Shipping Board.....	Newark, N. J.do.....
Bibaco.....	5,513	344,963	9,000do.....	Philadelphia, Pa.	136 South Sixteenth Street.
Blair.....	5,593	321,993	10,184do.....do.....	Do.
Blue Hen State.....	10,558	1,010,000	15,000do.....do.....	Do.
Bohemian Club.....	6,882	262,400	7,312do.....	San Francisco, Cal.	369 Pine Street.
Bonnie.....	5,976	550,403	14,500do.....	Philadelphia, Pa.	136 South Sixteenth Street.
Bond Brook.....	3,283	183,493	6,800do.....	Newark, N. J.do.....
Bradant (tank).....	2,773	177,520	9,447	Texas Co. (Tex.).....	Port Arthur, Tex.	Dock 29.
Bradford (tank).....	6,303	400,000	11,500	Standard Oil Co. (N. J.).....	New York, N. Y.	26 Broadway.
Brandywine (tank).....	4,969	363,195	11,500	U. S. Shipping Board.....	Philadelphia, Pa.	136 South Sixteenth Street.
Brush.....	5,513	314,963	9,000do.....do.....	Do.
Brusher.....	3,250	183,493	6,800do.....	Newark, N. J.do.....
Brilliant (tank).....	2,456	107,100	3,510	Standard Oil Co. of New York.....	New York, N. Y.	26 Broadway.
Broad Arrow (tank).....	7,796	356,730	9,108	Standard Transportation Co. (Del.).....do.....	Do.
Bronswick.....	512	15,162	1,432	Union Lumber Co.....	San Francisco, Cal.	Crocker Building.
Buckeye State.....	14,123	839,519	8,525	U. S. Shipping Board.....	Baltimore, Md.do.....
Burnwell (tank).....	5,771	395,785	8,000do.....	Philadelphia, Pa.	136 South Sixteenth Street.
C. A. Canfield (tank).....	6,350	203,448	5,600	Pan-American Petroleum & Transport Co. (Inc.).....	Los Angeles, Cal.	195 South Broadway.
C. A. Smith.....	1,878	40,200	1,920	Coos Bay Lumber Co. (Inc.).....	Marshfield, Oreg.	Oakland, Cal.
Cabegon.....	6,107	320,310	7,920	U. S. Shipping Board.....	Philadelphia, Pa.	136 South Sixteenth Street.
Cabrillo (tank).....	5,030	215,057	5,702do.....	Wilmington, Del.do.....
Cabrillo.....	611	31,566	1,616	Wilmington Transportation Co. (Cal.).....	Los Angeles, Cal.	Wilmington, Cal.
Calette.....	6,202	400,000	3,000	Grace Steamship Co. (Del.).....	New York, N. Y.	7 Hanover Square.
Cadaretta.....	2,648	188,354	9,419	U. S. Shipping Board.....	Portland, Oreg.	Merchants Bank Building.
Caddo (tank).....	6,329	313,000	9,330	Standard Oil Co. (N. J.).....	New York, N. Y.	26 Broadway.
Caddopeak.....	2,865	188,354	9,419	U. S. Shipping Board.....	Portland, Oreg.	Northwestern Bank Building.

SEAGOING MERCHANT STEAM VESSELS OF 500 GROSS TONS AND OVER FITTED FOR BURNING OIL FUEL—Continued.

Name of vessel.	Gross tons.	Bunker capacity.	Cruising radius.	Name of owner.	Home port.	Address.
Callabajas.....	2,740	188,364	Miles. 9,410	Callabajas Steamship Corporation (Del.).....	New York, N. Y.	61 Broadway.
Caloria.....	4,006	264,000	9,730	Standard Oil Co. (N. J.).....	do.	26 Broadway.
Cambral.....	7,555	513,080	10,000	U. S. Shipping Board.....	Philadelphia, Pa.	136 South Sixteenth Street.
Camden.....	6,870	353,623	8,000	United Fruit Co.....	New York, N. Y.	Pier 9, North River.
Canbias.....	0,698	616,916	12,302	U. S. Shipping Board.....	Bath, Me.	136 South Sixteenth Street.
Cantigny.....	7,555	513,080	10,000	do.....	Philadelphia, Pa.	136 South Sixteenth Street.
Caoba.....	683	37,000	3,200	Sullivan & Christenson (Cal.).....	San Francisco, Cal.	Standard Oil Building.
Captain A. F. Lucas.....	4,188	384,600	11,617	Standard Oil Co. (N. J.).....	do.	Standard Oil Building.
Caronco.....	5,169	344,963	9,000	U. S. Shipping Board.....	Philadelphia, Pa.	136 South Sixteenth Street.
Carlos.....	865	29,148	1,600	Donovan Steamship Co. (Wash.).....	San Francisco, Cal.	Hobart Building.
Carlton.....	5,127	344,963	9,000	U. S. Shipping Board.....	Philadelphia, Pa.	136 South Sixteenth Street.
Carnel.....	633	28,392	2,652	Sullivan & Christenson (Cal.).....	San Francisco, Cal.	Standard Oil Building.
Carplaka.....	5,104	344,963	9,000	U. S. Shipping Board.....	Philadelphia, Pa.	136 South Sixteenth Street.
Carraulle.....	5,543	344,963	9,000	do.....	do.	do.
Caspar.....	648	28,224	2,550	Caspar Lumber Co.....	San Francisco, Cal.	807-812 Kohl Building.
Castana.....	5,543	344,963	9,000	U. S. Shipping Board.....	Philadelphia, Pa.	136 South Sixteenth Street.
Catahoula.....	5,543	344,963	9,000	do.....	do.	do.
Catherino D.....	2,224	75,600	4,200	Pacific-American Fisheries.....	Seattle, Wash.	Bellingham, Wash.
Cayuga.....	2,369	124,168	6,150	The Independent Steamship Co.....	Detroit, Mich.	Wyandotte, Mich.
Cedarhurst.....	5,543	344,963	9,000	U. S. Shipping Board.....	Philadelphia, Pa.	136 South Sixteenth Street.
Cedartal.....	7,070	668,302	9,450	do.....	San Francisco, Cal.	115 Pine Street.
Cello.....	943	33,561	3,316	Cello Steamship Co.....	do.	Pine Building.
Centennial State.....	10,558	1,040	1,600	U. S. Shipping Board.....	Philadelphia, Pa.	136 South Sixteenth Street.
Cerro-Azul.....	8,876	554,188	12,800	Pan-American Petroleum & Transport Co.....	Los Angeles, Cal.	1015 Security Building.
Cerro-Ebano.....	8,880	554,188	12,800	do.....	do.	do.
Charles Christenson.....	839	32,508	2,448	Western Mercantile Marine Co.....	San Francisco, Cal.	110 Market Street.
Challenger.....	7,955	487,535	17,394	U. S. Shipping Board.....	do.	369 Pine Street.
Charles Pratt (tank).....	10,650	475,000	12,100	Standard Oil Co. (N. J.).....	New York, N. Y.	26 Broadway.
Charles E. Harwood (tank).....	3,178	94,688	94,688	Pan-American Petroleum & Transportation Co. (Del.).....	Los Angeles, Cal.	1015 Security Building.
Charles H. Cramp.....	0,220	600,000	14,900	U. S. Shipping Board.....	Philadelphia, Pa.	136 South Sixteenth Street.
Charles M. Everest (tank).....	5,579	297,900	7,400	Vacuum Oil Co. (N. Y.).....	New York, N. Y.	61 Wall Street.
Charlot.....	3,546	183,493	6,800	U. S. Shipping Board.....	Newark, N. J.	136 South Sixteenth Street.
Chateau Thierry.....	7,555	513,080	10,000	do.....	Philadelphia, Pa.	136 South Sixteenth Street.
Chattanooga.....	3,545	183,493	6,800	do.....	Newark, N. J.	do.
Chaumont.....	7,555	513,080	10,000	do.....	Philadelphia, Pa.	do.
Chehalls.....	663	32,172	2,391	Sullivan & Christenson (Cal.).....	San Francisco, Cal.	Merchants Bank Building.
Chester Sun (tank).....	6,669	380,800	9,000	Sun Co. (N. J.).....	Philadelphia, Pa.	136 South Sixteenth Street.
Chestnut Hill (tank).....	4,935	265,826	7,418	U. S. Shipping Board.....	do.	136 South Sixteenth Street.
Chetopa.....	3,545	183,493	6,800	do.....	Newark, N. J.	do.
Chicago Bridge.....	3,289	183,493	6,800	do.....	do.	do.
China Arrow.....	8,403	418,059	9,900	Standard Transport Co.....	New York, N. Y.	26 Broadway.
Chinampa (tank).....	7,057	593,000	19,400	Standard Oil Co. (N. J.).....	do.	do.
Chincha.....	6,371	735,000	22,000	Green Star Steamship Corp. (Del.).....	do.	120 Broadway.
Chipchung.....	6,163	604,114	16,787	U. S. Shipping Board.....	San Francisco, Cal.	369 Pine Street.
Chippewa.....	2,309	124,168	6,150	Independent Steamship Co.....	Detroit, Mich.	Wyandotte, Mich.
Chippawa.....	1,111	18,640	812	Puget Sound Navigation Co. (Nev.).....	Seattle, Wash.	Colman Dock.
Circinus.....	5,642	354,000	11,000	Green Star Steamship Corp. (Del.).....	New York, N. Y.	120 Broadway.
City of Alameda (tank).....	7,044	638,946	7,617	U. S. Shipping Board.....	San Francisco, Cal.	369 Pine Street.
City of Alma.....	5,530	320,340	7,920	do.....	Philadelphia, Pa.	136 South Sixteenth Street.
City of Alton.....	5,590	341,963	9,000	do.....	do.	do.
City of Berkeley.....	6,039	445,200	12,000	do.....	San Francisco, Cal.	369 Pine Street.
City of Brunswick.....	5,841	352,976	13,300	do.....	Tampa, Fla.	do.
City of Dahlia.....	5,841	352,976	13,300	do.....	do.	do.
City of Eureka.....	6,280	355,465	11,040	do.....	do.	do.
City of Everett (tank).....	2,595	97,732	3,405	Standard Oil Co. of New York.....	Portland, Oreg.	Merchants Bank Building.
City of Fairbury.....	5,763	344,963	9,000	U. S. Shipping Board.....	New York, N. Y.	26 Broadway.
City of Flint.....	5,104	344,963	9,000	do.....	Philadelphia, Pa.	136 South Sixteenth Street.
City of Freeport.....	4,469	238,050	8,000	do.....	do.	do.
City of Joliet.....	0,501	342,960	7,000	do.....	Baltimore, Md.	Coca Cola Building.
City of Lordsburg.....	3,545	315,712	11,861	do.....	Wilmington, N. C.	do.
City of Omaha.....	6,527	212,960	7,000	do.....	Mobile, Ala.	do.
City of Para.....	3,404	242,340	10,500	Pacific Mail Steamship Co. (N. Y.).....	Wilmington, N. C.	do.
City of Rayville.....	6,368	352,976	13,314	U. S. Shipping Board.....	San Francisco, Cal.	508 California Street.
City of Reno.....	7,004	262,400	7,220	do.....	Tampa, Fla.	do.
City of St. Joseph.....	5,590	344,963	9,000	do.....	San Francisco, Cal.	369 Pine Street.
City of Seattle.....	1,957	82,454	3,387	Pacific Steamship Co. (Me.).....	Philadelphia, Pa.	136 South Sixteenth Street.
City of Sherman.....	5,401	308,819	7,155	U. S. Shipping Board.....	Tacoma, Wash.	do.
City of Spokane.....	6,466	475,071	8,000	do.....	Pennacola, Fla.	do.
City of Vernon.....	5,401	308,819	7,155	do.....	Seattle, Wash.	Securities Building.
Clare.....	3,372	226,800	9,500	A. H. Bull Steamship Co. (N. J.).....	New York, N. Y.	17 Battery Place.
Claremont.....	1,291	42,000	1,800	W. H. Wood.....	San Francisco, Cal.	1 Drumm Street.
Clark Mills.....	3,283	198,800	7,000	U. S. Shipping Board.....	Newark, N. J.	do.
Clarksburg.....	4,821	429,000	5,000	Coastwise Transportation Co. (N. J.).....	do.	40 Central Street.
Clansus.....	5,613	351,000	11,690	Green Star Steamship Corp. (Del.).....	New York, N. Y.	120 Broadway.
Clavarack.....	5,590	344,963	9,000	U. S. Shipping Board.....	Philadelphia, Pa.	136 South Sixteenth Street.
Clearwater.....	5,590	344,963	9,000	do.....	do.	do.
Clemence C. Morso.....	6,061	473,740	10,000	do.....	Alexandria, Va.	do.
Clement Smith.....	7,506	393,400	10,678	Calvert Navigation Co.....	Baltimore, Md.	Foot of Port Avenue.
Cliffwood.....	5,104	344,963	9,000	U. S. Shipping Board.....	Philadelphia, Pa.	136 South Sixteenth Street.
Clontarf.....	5,590	314,963	9,000	do.....	do.	do.

SEAGOING MERCHANT STEAM VESSELS OF 500 GROSS TONS AND OVER FITTED FOR BURNING OIL FUEL—Continued.

Name of vessel.	Gross tons.	Bunker capacity.	Cruising radius.		Name of owner.	Home port.	Address.
			Gallons.	Miles.			
Coalinga (tank)	875	24,486	2,000		Associated Transportation Co.	San Francisco, Cal.	Sharon Building.
Coalinga (tank)	7,387	365,090	8,100		Union Steamship Co. (N. Y.)	San Francisco, Cal.	Mills Building.
Coaxot	6,038	464,100	11,906		U. S. Shipping Board	Portland, Oreg.	Merchants Bank Building.
Coekapouset	5,095	463,029	11,000		U. S. Shipping Board	San Francisco, Cal.	369 Pine Street.
Cody	5,543	344,963	9,000		U. S. Shipping Board	Philadelphia, Pa.	136 South Sixteenth Street.
Coelleda	5,590	344,963	9,000		U. S. Shipping Board	Philadelphia, Pa.	Do.
Coenr d'Alene	5,104	344,963	9,000		U. S. Shipping Board	Philadelphia, Pa.	Do.
Colhasset	5,268	338,240	11,188		U. S. Shipping Board	Boston, Mass.	45 Broad Street.
Cokato	3,545	183,493	8,650		U. S. Shipping Board	Newark, N. J.	Do.
Cokosit	6,170	456,025	11,900		U. S. Shipping Board	Portland, Oreg.	Merchants Bank Building.
Coldbrook	5,590	344,963	9,000		U. S. Shipping Board	Philadelphia, Pa.	136 South Sixteenth Street.
Cold Harbor	5,086	341,963	9,000		U. S. Shipping Board	Philadelphia, Pa.	Do.
Cold Spring	6,075	323,000	7,262		U. S. Shipping Board	New York, N. Y.	Customhouse.
Coldwater	5,590	344,963	9,000		U. S. Shipping Board	Philadelphia, Pa.	136 South Sixteenth Street.
Collamer	5,112	341,963	9,000		U. S. Shipping Board	Philadelphia, Pa.	Do.
Collingsworth	5,101	341,963	9,000		U. S. Shipping Board	Philadelphia, Pa.	Do.
Colombia	5,643	493,500	13,000		Pacific Mail Steamship Co. (N. Y.)	San Francisco, Cal.	708 California Street.
Col. E. L. Drake (tank)	4,205	336,420	11,214		U. S. Shipping Board	San Francisco, Cal.	Standard Oil Building.
Colin H. Livingstone	6,071	473,740	11,000		U. S. Shipping Board	Alexandria, Va.	Do.
Colorado Springs	6,861	305,257	7,288		U. S. Shipping Board	Seattle, Wash.	Securities Building.
Collhups	5,620	344,963	9,000		U. S. Shipping Board	Philadelphia, Pa.	136 South Sixteenth Street.
Columbia	1,923	160,724	5,973		New Orleans & South American Steamship Co. (Inc.)	New Orleans, La.	Q. & C. Building.
Colusa	5,873	400,000	10,000		Great Steamship Co. (Del.)	New York, N. Y.	7 Hanover Square.
Cometant	5,105	344,963	9,000		U. S. Shipping Board	Philadelphia, Pa.	136 South Sixteenth Street.
Comot (tank)	2,466	107,160	3,531		Standard Oil Co. (N. Y.)	New York, N. Y.	26 Broadway.
Comot	5,620	344,963	9,000		U. S. Shipping Board	Philadelphia, Pa.	136 South Sixteenth Street.
Comot	5,620	344,963	9,000		U. S. Shipping Board	Philadelphia, Pa.	Do.
Comot	5,110	344,963	9,000		U. S. Shipping Board	Philadelphia, Pa.	Do.
Comolicut	3,285	198,800	6,500		New York Harbor Dry Dock Corp.	New York, N. Y.	1328 Broadway.
Comness Peak	5,620	344,963	9,000		U. S. Shipping Board	Philadelphia, Pa.	136 South Sixteenth Street.
Consort	3,285	183,493	8,686		U. S. Shipping Board	Newark, N. J.	Do.
Continental Bridge	3,283	198,800	7,000		U. S. Shipping Board	Newark, N. J.	Do.
Cook	3,287	198,800	7,000		U. S. Shipping Board	Newark, N. J.	Do.
Coolein	2,403	59,499	7,100		T. F. Coffey	Seattle, Wash.	Alaska Building.
Coquill	3,545	198,800	7,000		U. S. Shipping Board	Newark, N. J.	Do.
Cordova	2,273	135,366	6,360		Alaska Petroleum Co. (N. Y.)	Port Townsend, Wash.	Do.
Cornella	3,129	184,500	6,336		Bull-Insular Steamship Co. (Del.)	New York, N. Y.	17 Battery Place.
Corning (tank)	5,073	313,000	11,900		Standard Oil Co. (N. Y.)	New York, N. Y.	26 Broadway.
Corson	4,999	344,963	9,000		U. S. Shipping Board	Philadelphia, Pa.	136 South Sixteenth Street.
Corvus	5,748	354,000	11,000		U. S. Shipping Board	New York, N. Y.	120 Broadway.
Coskata	3,257	198,800	7,000		U. S. Shipping Board	Newark, N. J.	Do.
Costa Rica	1,783	113,400	7,776		L. A. Pedersen	San Francisco, Cal.	112 Market Street.
Costigan	6,120	324,063	7,920		U. S. Shipping Board	Philadelphia, Pa.	136 South Sixteenth Street.
Cotati	5,963	490,000	12,000		U. S. Shipping Board	San Francisco, Cal.	369 Pine Street.
Cotati	7,593	460,390	11,378		U. S. Shipping Board	San Francisco, Cal.	Do.
Cotati	7,249	309,678	7,617		Pan-American Petroleum & Transport Co. (Del.)	Los Angeles, Cal.	1015 Security Building.
Cranford	6,627	342,060	7,000		U. S. Shipping Board	Wilmington, N. C.	Do.
Creole State	10,533	1,040,000	15,000		U. S. Shipping Board	Philadelphia, Pa.	136 South Sixteenth Street.
Crocket	1,136	145,000	7,000		Crocket Steamship Co. (Cal.)	San Francisco, Cal.	112 Market Street.
Cripple Creek	6,320	334,390	7,000		U. S. Shipping Board	Seattle, Wash.	Securities Building.
Crisfield	6,321	334,390	7,000		U. S. Shipping Board	Seattle, Wash.	Do.
Crosskeys	6,869	308,257	8,552		U. S. Shipping Board	Seattle, Wash.	Do.
Crown City	5,490	460,992	12,300		U. S. Shipping Board	Los Angeles, Cal.	Do.
Crudoll (tank)	1,370	29,400	2,500		Pan-American Petroleum & Transport Co. (Del.)	Los Angeles, Cal.	1015 Security Building.
Cuba	2,479	154,200	6,200		Peninsular & Occidental S. S. Co.	New Haven, Conn.	42 Church Street.
Cuba	3,168	258,501	6,501		Pacific Mail Steamship Co. (N. Y.)	San Francisco, Cal.	508 California Street.
Cubora	6,891	275,549	7,000		U. S. Shipping Board	New York, N. Y.	111 Broadway.
Culburra	2,353	93,230	12,000		U. S. Shipping Board	Seattle, Wash.	Alaska Building.
Cuprum	6,062	463,039	11,000		U. S. Shipping Board	Seattle, Wash.	369 Pine Street.
Curacao	1,548	98,222	5,210		Pacific Steamship Co. (Me.)	San Francisco, Cal.	Do.
Currier (tank)	4,711	169,832	5,000		Gulf Refining Co. (Tex.)	Port Arthur, Tex.	West Seventh Street.
Cushnet	3,545	198,800	7,000		U. S. Shipping Board	Newark, N. J.	Do.
Cuttibunk	3,545	198,800	7,000		U. S. Shipping Board	Newark, N. J.	Do.
Cuyamaca	6,486	685,213	7,000		U. S. Shipping Board	San Diego, Cal.	Do.
D. G. Scofield (tank)	8,597	451,206	13,469		Standard Oil Co. (Cal.)	San Francisco, Cal.	Standard Oil Building.
Dade County	3,283	183,493	6,700		U. S. Shipping Board	Newark, N. J.	Do.
Daisy	670	25,010	1,700		S. S. Freeman	San Francisco, Cal.	1 Drumm Street.
Daisy Freeman	613	27,060	2,010		S. S. Freeman	San Francisco, Cal.	Do.
Daisy Gadsby	818	32,508	2,000		Parr-McCormick Steamship Co.	San Francisco, Cal.	Do.
Daisy Matthews	943	37,080	2,500		S. S. Freeman	San Francisco, Cal.	Do.
Daisy Putnam	886	34,734	2,200		S. S. Freeman	San Francisco, Cal.	Do.
Dakotan	6,501	470,632	13,417		American-Hawaiian Steamship Co. (N. J.)	New York, N. Y.	8 Bridge Street.
Daniel Webster	8,283	310,868	6,000		U. S. Shipping Board	Philadelphia, Pa.	136 South Sixteenth Street.
Dannellake (tank)	4,310	242,222	9,312		U. S. Shipping Board	Baltimore, Md.	Coca Cola Building.
Danylle (tank)	4,310	242,222	9,312		U. S. Shipping Board	Baltimore, Md.	Do.
Darden (tank)	5,189	370,000	8,470		U. S. Shipping Board	San Francisco, Cal.	Do.
Dartford (tank)	5,186	370,000	8,470		U. S. Mex. Oil Co. (Cal.)	San Francisco, Cal.	Do.
Datperata	5,720	286,330	7,963		U. S. Shipping Board	New York, N. Y.	26 Beaver Street.
Davenport	911	33,180	2,923		J. O. Davenport	Baltimore, Md.	Coca Cola Building.
Davenport	5,491	320,340	7,900		U. S. Shipping Board	San Francisco, Cal.	112 Market Street.
Davenport	5,491	320,340	7,900		U. S. Shipping Board	Philadelphia, Pa.	50 Broad Street.

SEAGOING MERCHANT STEAM VESSELS OF 500 GROSS TONS AND OVER FITTED FOR BURNING OIL FUEL—Continued.

Name of vessel.	Gross tons.	Bunker capacity.	Cruising radius.	Name of owner.	Home port.	Address.
David McKelvy.....	0,820	<i>Gallons.</i> 469,973	<i>Miles.</i> 12,500	Tidewater Oil Co.....	New York, N. Y.....	11 Broadway
Davidson County.....	3,283	108,800	7,000	U. S. Shipping Board.....	Newark, N. J.....	
Dayton (tank).....	5,335	363,000	14,500	Standard Oil Co. (N. J.).....	New York, N. Y.....	26 Broadway.
Decatur Bridge.....	3,658	183,403	6,800	U. S. Shipping Board.....	Newark, N. J.....	
Deepwater.....	7610	542,460	11,700	Castner, Curran & Bullitt (Del.).....	New York, N. Y.....	1 Broadway.
Deerfield.....	7,551	509,284	14,300	Elder Steel Steamship Co. (Del.).....	do.....	50 Broad Street.
Deer Lodge.....	6,284	364,425	7,500	U. S. Shipping Board.....	do.....	Merchants Bank Building.
Defiance.....	7,611	521,789	12,300	do.....	do.....	369 Pine Street.
Delanson.....	5,989	320,340	7,920	do.....	Philadelphia, Pa.....	136 South Sixteenth Street.
Delavan.....	3,283	198,800	7,000	do.....	Newark, N. J.....	
Delco.....	3,482	241,356	9,600	Delco Steamship Co. (Ltd.).....	New York, N. Y.....	5 Broadway.
Delfina.....	3,480	199,500	8,767	U. S. Shipping Board.....	San Francisco, Cal.....	369 Pine Street.
Dellate.....	3,478	226,040	10,200	do.....	do.....	Do.
Dellwood.....	3,478	224,099	8,767	do.....	do.....	Do.
Delphino.....	1,255	105,000	5,700	do.....	do.....	Do.
Delrosa.....	3,474	179,214	8,767	U. S. Shipping Board.....	San Francisco, Cal.....	369 Pine Street.
Depere.....	3,475	179,214	10,843	do.....	do.....	Do.
Derblay.....	3,475	179,214	10,843	do.....	do.....	Do.
Derbyline (tank).....	7,063	307,400	7,253	do.....	do.....	Do.
Deroche (tank).....	7,058	307,400	7,253	do.....	do.....	Do.
Deronof.....	5,227	265,545	7,933	do.....	Seattle, Wash.....	Securities Building.
Des Moines Bridge.....	3,545	198,800	7,000	do.....	Newark, N. J.....	
De Sota (tank).....	6,268	462,000	11,200	Standard Oil Co. (N. J.).....	New York, N. Y.....	26 Broadway.
Detroit Wayne.....	2,606	191,980	8,270	U. S. Shipping Board.....	do.....	Customhouse.
Denel.....	5,586	300,670	7,489	do.....	Seattle, Wash.....	
Devolente (tank).....	7,058	307,400	8,870	do.....	San Francisco, Cal.....	369 Pine Street.
Dewey.....	5,630	300,670	7,484	do.....	Seattle, Wash.....	Securities Building.
Diablo.....	5,997	481,353	12,900	do.....	San Francisco, Cal.....	369 Pine Street.
Dillwyn (tank).....	7,045	538,946	7,617	do.....	Seattle, Wash.....	Securities Building.
Dillworth (tank).....	7,045	107,400	6,615	do.....	San Francisco, Cal.....	369 Pine Street.
Dlo.....	5,191	364,738	6,070	do.....	New York, N. Y.....	Customhouse.
Dlrigo (tank).....	6,708	419,533	11,000	do.....	do.....	
District of Columbia.....	7,041	407,083	8,800	do.....	do.....	
Dixiano.....	4,323	29,990	6,000	do.....	do.....	
Dochet.....	5,174	429,000	6,000	do.....	do.....	
Dochna.....	4,309	280,000	7,000	do.....	do.....	
Donald McKay.....	5,535	545,643	11,000	do.....	Philadelphia, Pa.....	136 South Sixteenth Street.
Doylestown.....	2,632	187,989	10,700	do.....	Philadelphia, Pa.....	Merchants Bank Building.
Dryden.....	5,816	511,428	11,000	do.....	Philadelphia, Pa.....	136 South Sixteenth Street.
Dulcino (tank).....	2,951	126,900	3,000	do.....	New York, N. Y.....	South and Wall Streets.
Dungannon (tank).....	7,257	538,946	7,000	U. S. Shipping Board.....	San Francisco, Cal.....	369 Pine Street.
Duquesno.....	6,661	471,237	13,401	do.....	Newark, N. J.....	
Durango (tank).....	7,257	538,946	7,700	do.....	San Francisco, Cal.....	Do.
E. A. Morse.....	0,059	473,740	11,088	do.....	Alexandria, Va.....	
E. L. Dohony Third (tank).....	7,753	337,481	7,000	do.....	Philadelphia, Pa.....	136 South Sixteenth Street.
E. R. Kemp.....	4,887	337,630	0,000	do.....	New York, N. Y.....	45 Broadway.
E. T. Bedford.....	10,396	512,148	11,100	Standard Oil Co.....	do.....	26 Broadway.
E. W. Sinclair.....	4,887	337,630	9,000	Sinclair Navigation Co.....	do.....	45 Broadway.
Eagle.....	6,273	475,100	10,000	Standard Transportation Co. (Del.).....	do.....	26 Broadway.
East Chicago.....	3,515	198,800	7,000	U. S. Shipping Board.....	Newark, N. J.....	
Eastern Admiral.....	6,668	402,951	8,975	do.....	Seattle, Wash.....	Securities Building.
Eastern Cloud.....	5,828	389,000	8,500	do.....	do.....	Do.
Eastern Exporter.....	5,766	313,315	7,680	do.....	do.....	Do.
Eastern Importer.....	5,786	313,315	7,690	do.....	do.....	Do.
Eastern Knight.....	0,588	661,020	14,000	do.....	do.....	Do.
Eastern Leader.....	4,002	238,850	9,000	do.....	do.....	
Eastern Merchant.....	8,152	475,484	0,750	do.....	San Francisco, Cal.....	369 Pine Street.
Eastern Moon.....	5,710		0,300	do.....	Seattle, Wash.....	Securities Building.
Eastern Ocean.....	5,868	395,875	11,950	do.....	do.....	Do.
Eastern Sailor.....	0,600		8,000	do.....	do.....	Do.
Eastern Soldier.....	0,747	402,951	8,975	do.....	do.....	Do.
Eastern Sun.....	5,851			do.....	do.....	Do.
Eastern Sword.....	3,785	243,310	8,800	do.....	do.....	Do.
Eastern Trader.....	8,151	475,484	0,760	do.....	San Francisco, Cal.....	369 Pine Street.
Eclipse.....	7,689	369,515	9,134	do.....	do.....	Do.
Ecuador.....	5,544	481,698	12,700	do.....	do.....	26 California Street.
Edcllyn.....	8,713	628,035	11,409	do.....	Philadelphia, Pa.....	136 South Sixteenth Street.
Edenton.....	0,992	303,257	8,920	do.....	Seattle, Wash.....	
Edgar F. Luckenbach.....	7,820	670,960	11,230	Luckenbach Co. (Del.).....	New York, N. Y.....	
Edgecombe.....	6,892	308,257	8,920	U. S. Shipping Board.....	Seattle, Wash.....	
Edgefield.....	6,990	308,257	8,920	do.....	do.....	Do.
Edgehill.....	6,868	308,257	8,920	do.....	do.....	Do.
Edgemont.....	0,865	308,257	8,920	do.....	do.....	Do.
Edgemoor.....	7,038	308,257	8,920	do.....	do.....	Do.
Edgewood.....	6,094	308,257	8,920	do.....	do.....	Do.
Edisto.....	6,908	308,257	8,920	do.....	do.....	Do.
Edith.....	3,382	220,800	9,500	A. H. Bull Steamship Co. (N. J.).....	New York, N. Y.....	17 Battery Place.

SEAGOING MERCHANT STEAM VESSELS OF 500 GROSS TONS AND OVER FITTED FOR BURNING OIL FUEL—Continued.

Name of vessel.	Gross tons.	Bunker capacity.	Cruising radius.	Name of owner.	Home port.	Address.
Editor	6,323	Gallons. 334,390	Miles. 9,108	U. S. Shipping Board	Seattle, Wash.	Securities Building.
Edmore	6,990	333,303	8,920	do.	do.	Do.
Edward Luckenbach	7,613	337,720	14,250	Luckenbach Co. (Del.)	New York, N. Y.	44 Whitehall Street.
Edward L. Doheny (tank)	5,871	233,130	7,750	Pan-American Petroleum & Transport Co. (Del.)	Los Angeles, Cal.	1015 Security Building.
Edward L. Doheny, Jr. (tank)	5,871	197,274	5,810	do.	do.	Do.
Eelbeck	6,318	221,390	4,100	U. S. Shipping Board	Seattle, Wash.	Securities Building.
Ellingham	6,421	334,390	10,591	do.	do.	Do.
Elma	6,378	331,390	10,594	do.	do.	Do.
Egerla	2,360	197,400	11,400	Coast Shipbuilding Co. (Inc.)	Portland, Oreg.	916 Lewis Building.
Eglantine	6,374	334,390	10,594	U. S. Shipping Board	Seattle, Wash.	Securities Building.
Egremont	6,364	334,390	10,594	do.	do.	Do.
El Alba	4,614	221,650	4,500	Southern Pacific Co. (Ky.)	New York, N. Y.	Pier 49, North River.
El Almirante	5,318	156,000	5,000	do.	do.	Do.
El Capitán	5,381	176,000	7,550	Standard Oil Co. (N. J.)	do.	26 Broadway.
El Capitán	5,216	156,000	5,000	Southern Pacific Co. (Ky.)	do.	Pier 49, North River.
El Estero	4,219	140,500	5,000	do.	do.	Do.
El Isleo	4,219	140,500	5,000	do.	do.	Do.
El Lago	4,219	140,501	5,000	do.	do.	Do.
El Mundo	6,008	261,492	5,000	do.	do.	Do.
El Norte	4,604	224,680	4,500	do.	do.	Do.
El Petrolero	629	18,072	950	Mexican Petroleum Corp.	do.	120 Broadway.
El Segundo (tank)	3,663	215,460	9,029	Standard Oil Co. (Cal.)	San Francisco, Cal.	Standard Oil Building.
El Sud	4,572	224,680	4,500	Southern Pacific Co. (Ky.)	New York, N. Y.	Pier 49, North River.
El Valle	4,605	224,680	4,500	do.	do.	Do.
Eldena	6,900	308,257	8,920	U. S. Shipping Board	Seattle, Wash.	Securities Building.
Eldorado	2,180	126,000	4,860	Western Transport Co. (Cal.)	San Francisco, Cal.	450 Sacramento Street.
Eldridge	7,001	308,257	8,920	U. S. Shipping Board	Seattle, Wash.	Securities Building.
Elsha Walker	7,035	420,780	14,000	Pan-American Petroleum & Transport Co. (Del.)	Los Angeles, Cal.	1015 Security Building.
Elkhorn	6,321	334,390	9,108	U. S. Shipping Board	Seattle, Wash.	Securities Building.
Elkridge	6,318	334,390	9,108	do.	do.	Do.
Elkton	6,318	334,390	9,108	do.	do.	Do.
Elmac	2,677	183,900	7,600	do.	Port Huron, Mich.	Do.
Elmsport	6,805	308,257	8,280	do.	Seattle, Wash.	Do.
Emergency Aid	5,976	550,403	14,500	do.	Philadelphia, Pa.	136 South Sixteenth Street.
Empire State	14,127	1,189,000	12,600	do.	do.	Do.
Enlight	6,319	331,390	7,000	do.	Seattle, Wash.	Securities Building.
Enlight	6,157	439,530	11,000	United States Petroleum Co. (N. J.)	New York, N. Y.	30 Church Street.
Enlight	2,806	159,600	7,400	Marine Navigation Co. (Del.)	San Francisco, Cal.	120 Market Street.
Eoceno (tank)	2,217	107,160	3,648	Standard Oil Co. of New York	New York, N. Y.	26 Broadway.
Eoplacio Pessoa	5,989	320,340	7,920	U. S. Shipping Board	Philadelphia, Pa.	136 South Sixteenth Street.
Ernest H. Meyer	1,057	50,355	4,796	Braden & Wilson Navigation Co.	Portland, Oreg.	909 Yeon Building.
Esmeralda	5,444	322,200	7,450	U. S. Shipping Board	Tallahassee, Fla.	Do.
Esmeralda	2,639	221,070	8,060	Florida & West Coast Railway Co.	New York, N. Y.	20 Broadway.
Esmeralda	8,291	512,360	11,000	U. S. Shipping Board	Philadelphia, Pa.	136 South Sixteenth Street.
Eugene V. R. Thayer	7,137	414,690	1,450	U. S. Shipping Board	New York, N. Y.	120 Broadway.
Eurana	5,088	532,850	11,520	Green Star Steamship Corp. (Del.)	do.	Do.
Everett	1,751	84,000	2,060	Charles H. McCarroll & Co. (Cal.)	San Francisco, Cal.	1 Drumm Street.
Evergreen City	5,930	320,310	7,920	U. S. Shipping Board	Philadelphia, Pa.	136 South Sixteenth Street.
F. D. Ascho (tank)	8,293	319,000	17,500	Standard Oil Co. (N. J.)	New York, N. Y.	26 Broadway.
F. J. Luckenbach	7,821	631,000	12,600	Edward Luckenbach	do.	44 Whitehall Street.
F. Q. Harstow (tank)	10,289	472,000	12,600	Standard Oil Co. (N. J.)	do.	26 Broadway.
F. S. Loop	791	29,988	1,000	William Chatham	San Francisco, Cal.	Sixteenth Street Wharf.
Fairfield City	5,686	435,915	11,000	U. S. Steel Products Co.	New York, N. Y.	30 Church Street.
Fairhaven	1,087	42,000	3,000	Fairhaven Co.	San Francisco, Cal.	112 Market Street.
Fair Oaks	1,275	46,500	2,800	General Navigation Co. (Del.)	New York, N. Y.	30 Broadway.
Faith	4,427	192,841	3,500	San Francisco Shipbuilding Co. (Del.)	San Francisco, Cal.	310 California Street.
Farnby	3,285	183,493	6,800	U. S. Shipping Board	Newark, N. J.	Do.
Fargo	2,606	188,073	7,630	do.	Duluth, Minn.	Do.
Farmington	3,283	183,495	6,800	do.	Newark, N. J.	Do.
Federal	6,868	468,427	13,464	do.	do.	Do.
Federal Bridge	3,283	198,800	7,000	do.	Duluth, Minn.	Do.
Federal	6,075	323,000	8,822	do.	New York, N. Y.	Customhouse.
Federal	5,628	323,000	8,684	do.	do.	Do.
Flavel	967	31,100	2,500	Harwood Lumber Co.	San Francisco, Cal.	260 California Street.
Fletcher Parrell	7,061	411,691	11,140	San Francisco Shipbuilding Co.	New York, N. Y.	45 Nassau Street.
Florence Luckenbach	4,988	363,510	11,520	Luckenbach Steamship Co. (Del.)	do.	44 Whitehall Street.
Florence Olson	1,185	51,951	3,500	Oliver J. Olson	San Francisco, Cal.	1 Drumm Street.
Florence (tank)	1,596	81,000	4,113	Texaco	Port Arthur, Tex.	Dock 29.
Florence	6,781	470,652	13,733	American-Hawaiian Steamship Co. (N. J.)	New York, N. Y.	8 Bridge Street.
Fluor Spar	5,562	311,063	9,000	U. S. Shipping Board	Philadelphia, Pa.	136 South Sixteenth Street.
Forest King	2,426	126,000	3,000	A. Schubach	Seattle, Wash.	911 Securities Building.
Fort Armstrong	3,515	198,800	7,000	U. S. Shipping Board	Newark, N. J.	Do.
Fort Bragg	612	35,700	23,000	Charles H. Higgins	San Francisco, Cal.	Berkeley, Cal.
Fort Pitt Bridge	3,658	183,493	6,800	U. S. Shipping Board	Newark, N. J.	Do.
Fort Wayne	3,283	286,339	8,290	do.	Baltimore, Md.	Coca Cola Building.
Fourth Alabama	3,283	198,800	7,000	do.	Newark, N. J.	Do.
Franklin County	2,592	191,080	8,270	do.	New York, N. Y.	Customhouse.
Frank D. Stout	1,113	24,300	1,680	Brookings Commercial Co.	Marshfield, Oreg.	Brookings, Oreg.
Frank G. Drum	7,613	303,678	7,617	Associated Oil Co.	San Francisco, Cal.	Sharon Building.
Frank H. Buck (tank)	6,076	92,862	2,650	do.	do.	Do.

SEAGOING MERCHANT STEAM VESSELS OF 500 GROSS TONS AND OVER FITTED FOR BURNING OIL FUEL—Continued.

Name of vessel.	Gross tons.	Bunker capacity.	Cruising radius.	Name of owner.	Home port.	Address.
Franklin.....	2,841	<i>Gallons.</i> 180,000	<i>Miles.</i> 6,500	Galena Navigation Co.....	New York, N. Y.....	17 Battery Place.
Franklin K. Lane.....	7,249	309,078	7,017	Pan-American Petroleum & Transportation Co.	Los Angeles, Cal.....	1015 Security Building.
Fred Baxter.....	1,294	62,500	3,700	Fred Baxter Steamship Co. (Calif.).....	San Francisco, Cal.....	Merchants Exchange.
Fred W. Vellor (tank).....	10,626	442,000	10,780	Standard Oil Co. (N. J.).....	New York, N. Y.....	26 Broadway.
Frederic Ewing.....	7,260	103,609	8,290	Pan-American Petroleum & Transport Co. (Del.)	Los Angeles, Cal.....	1015 Security Building.
Frederic R. Kellogg (tank).....	7,127	264,600	7,968	do.....	do.....	Do.
Freeport Sulphur No. 1 (tank).....	2,588	218,526	3,500	Freeport Sulphur Transportation Co. (Del.)	New York, N. Y.....	61 Broadway.
Freeport Sulphur No. 5.....	4,127	206,300	7,600	do.....	do.....	Do.
Frida.....	3,365	150,000	6,000	Union Sulphur Co. (N. J.).....	do.....	17 Battery Place.
Fueloil (tank).....	1,370	32,340	2,469	Pan-American Petroleum & Transport Co. (Del.)	Los Angeles, Cal.....	1015 Security Building.
Fulton.....	605	12,600	1,840	Border Line Transportation Co.....	Seattle, Wash.....	1144 Henry Building.
Galahad.....	5,728	286,339	8,265	U. S. Shipping Board.....	Baltimore, Md.....	Coca Cola Building.
Galveston.....	6,171	450,490	10,000	do.....	New Orleans, La.....	Hibernia Building.
Gargoyle.....	7,002	452,214	6,000	Vacuum Oil Co.....	New York, N. Y.....	61 Broadway.
Gateway City.....	5,976	556,403	14,500	U. S. Shipping Board.....	Philadelphia, Pa.....	136 South Sixteenth Street.
Geno Crowley (tank).....	3,184	132,846	4,700	Sinclair Gulf Corporation (Del.).....	New York, N. Y.....	120 Broadway.
General Frisbie.....	6,770	4,200	350	Monticello Steamship Co.....	San Francisco, Cal.....	Foot Clay Street.
George Polcoe.....	5,975	545,643	13,100	U. S. Shipping Board.....	Philadelphia, Pa.....	136 South Sixteenth Street.
George E. Weed.....	5,975	545,643	13,100	do.....	do.....	Do.
George G. Henry (tank).....	6,837	203,742	6,135	Pan-American Petroleum & Transport Co. (Del.)	Los Angeles, Cal.....	1015 Security Building.
Geo. H. Jones (tank).....	6,689	380,800	9,000	Standard Oil Co. (N. J.).....	New York, N. Y.....	26 Broadway.
George W. Barnes (tank).....	6,531	317,520	9,561	Pan-American Petroleum & Transport Co. (Del.)	Los Angeles, Cal.....	1015 Security Building.
Georgia (tank).....	5,106	184,338	7,000	Texas Co. (Tex.).....	Port Arthur, Tex.....	Dock 29.
Georgia Rolph.....	2,354	47,000	2,000	Rolph Navigation & Coal Co. (Calif.)	San Francisco, Cal.....	230 California Street.
Gladysbe.....	5,186	370,000	13,980	U. S. Mex Oil Corporation (Del.).....	New York, N. Y.....	26 Beaver Street.
Glendola.....	2,740	188,354	9,419	Glendola Steamship Corporation.....	do.....	120 Broadway.
Glendoyle.....	2,740	188,354	9,419	Glendoyle Steamship Corp. (Del.)	do.....	Do.
Glenora.....	4,980	336,343	7,000	U. S. Shipping Board.....	Wilmington, Del.....	Merchants Bank Building.
Glymont.....	2,722	188,354	9,419	do.....	Portland, Ore.....	61 Broadway.
Glyndon.....	2,722	188,354	9,419	Glyndon Steamship Corporation (Del.)	New York, N. Y.....	343 Sansome Street.
Gold Shell (tank).....	5,614	460,468	4,800	Shell Line.....	San Francisco, Cal.....	343 Sansome Street.
Gold Star.....	4,871	336,343	7,000	U. S. Shipping Board.....	Wilmington, Del.....	Merchants Bank Building.
Governor John Lind.....	3,431	204,819	7,392	do.....	San Francisco, Cal.....	369 Pine Street.
Granite State.....	10,533	1,040,000	15,000	do.....	Philadelphia, Pa.....	136 South Sixteenth Street.
Grays Harbor.....	659	28,056	2,550	Sutton & Christenson (Calif.)	San Francisco, Cal.....	Merchants Exchange Building.
Great Falls.....	2,606	188,073	7,628	U. S. Shipping Board.....	Duluth, Minn.....	Merchants Exchange Building.
Greenland.....	5,502	545,643	13,100	do.....	Philadelphia, Pa.....	136 South Sixteenth Street.
Griffco.....	1,463	100,800	5,760	James Griffiths & Sons.....	Seattle, Wash.....	502 Burko Building.
Griffoli.....	1,484	100,800	5,760	Universal Steamship & Bargo Co.....	do.....	Do.
Gulmba.....	6,100	504,114	14,350	U. S. Shipping Board.....	San Francisco, Cal.....	369 Pine Street.
Gulfcoast (tank).....	5,188	201,012	7,500	Gulf Refining Co. (Tex.).....	Port Arthur, Tex.....	West Seventh Street.
Gulfland (tank).....	5,276	201,012	7,500	do.....	do.....	Do.
Gulfight (tank).....	5,188	201,012	7,500	do.....	do.....	Do.
Gulfking.....	6,560	273,714	6,000	do.....	do.....	Do.
Gulfmaid (tank).....	6,225	201,012	7,500	do.....	do.....	Do.
Gulfoll (tank).....	5,188	201,012	7,500	do.....	do.....	Do.
Gulfprince.....	6,560	273,714	6,000	do.....	do.....	Do.
Gulfqueen (tank).....	6,705	346,290	7,500	do.....	do.....	Do.
Gulfstar (tank).....	7,239	377,737	14,400	do.....	do.....	Do.
Gulftrade (tank).....	6,859	321,252	8,000	do.....	do.....	Do.
Gulfstream (tank).....	5,188	201,012	7,500	do.....	do.....	Do.
Gulf of Mexico (tank).....	7,807	280,932	7,700	do.....	do.....	Do.
Gunston Hall.....	6,182	473,740	12,196	U. S. Shipping Board.....	Alexandria, Va.....	Do.
H. C. Folger (tank).....	7,086	443,384	11,000	Atlantic Refining Co. (Calif.)	Philadelphia, Pa.....	3144 Passyunk Avenue.
H. F. Morse.....	6,054	473,740	11,088	United States Petroleum Co. (Mo.)	New York, N. Y.....	50 Broad Street.
H. H. Rogers (tank).....	10,050	475,000	12,100	Standard Oil Co. (N. J.).....	do.....	26 Broadway.
H. M. Flagler (tank).....	8,207	349,000	16,000	do.....	do.....	Do.
Haddon.....	3,545	108,800	7,000	U. S. Shipping Board.....	Newark, N. J.....	Do.
Hadnot (tank).....	6,413	312,472	8,006	do.....	Boston, Mass.....	45 Broad Street.
Hagan (tank).....	6,413	312,472	8,006	do.....	do.....	Do.
Hagood (tank).....	6,072	468,148	13,400	do.....	Baltimore, Md.....	Coca Cola Building.
Hahatomka (tank).....	6,072	236,339	6,030	do.....	do.....	Do.
Hahira (tank).....	7,235	236,339	6,030	do.....	do.....	Do.
Haitco.....	070	31,400	2,500	Hammond Lumber Co.....	San Francisco, Cal.....	260 California Street.
Hakakala.....	5,958	489,221	14,810	U. S. Shipping Board.....	Los Angeles, Cal.....	Do.
Half Moon.....	5,073	528,628	7,500	do.....	New York, N. Y.....	Customhouse.
Halsey.....	7,225	538,948	7,700	do.....	San Francisco, Cal.....	369 Pine Street.
Halway.....	7,216	528,948	7,700	do.....	do.....	Do.
Hampton Roads.....	7,641	497,088	8,000	do.....	Baltimore, Md.....	Coca Cola Building.
Hancock County.....	2,606	191,980	8,270	do.....	New Orleans, La.....	Hibernia Building.
Hanley.....	7,583	410,844	9,385	do.....	San Francisco, Cal.....	39 Pine Street.
Hanawa.....	7,582	410,844	9,385	do.....	do.....	Do.
Hanover.....	5,816	511,428	13,600	do.....	Philadelphia, Pa.....	136 South Sixteenth Street.
Harold Walker (tank).....	6,784	204,600	7,968	Pan-American Petroleum & Transport Co. (Del.)	Los Angeles, Cal.....	1015 Security Building.
Harry Farnum (tank).....	3,098	143,430	5,000	Sinclair Gulf Corporation (Del.)	New York, N. Y.....	120 Broadway.
Harry Luckenbach.....	8,713	638,316	11,469	Luckenbach Steamship Co. (Del.)	do.....	44 Whitehall Street.
Hartford.....	6,703	86,339	8,205	U. S. Shipping Board.....	New London, Conn.....	Do.

SEAGOING MERCHANT STEAM VESSELS OF 500 GROSS TONS AND OVER FITTED FOR BURNING OIL FUEL—Continued.

Name of vessel.	Gross tons.	Bunker capacity.	Cruising radius.	Name of owner.	Home port.	Address.
		<i>Gallons.</i>	<i>Miles.</i>			
Hartwood.....	946	42,000	2,000	W. H. Wood.....	San Francisco, Cal.....	1 Drumm Street.
Harvester.....	6,727	438,900	12,500	Texas Steamship Co.....	New York, N. Y.....	17 Battery Place.
Hastehurst.....	3,545	198,800	7,000	U. S. Shipping Board.....	Newark, N. J.....	
Hatcho.....	5,989	438,649	11,232do.....	San Francisco, Cal.....	369 Pine Street.
Hathaway.....	5,991	438,354	11,000do.....do.....	Do.
Hattie Luckenbach.....	4,510	374,976	12,960	Luckenbach Steamship Co. (Del.).....	New York, N. Y.....	44 Whitehall Street.
Hawilah.....	0,045	420,000	12,000	U. S. Shipping Board.....	San Francisco, Cal.....	369 Pine Street.
Hawarden.....	0,042	438,354	12,000do.....do.....	Do.
Hawkeyo State.....	14,123	839,510	8,525do.....	Baltimore, Md.....	Coca Cola Building.
Haxtum.....	0,041	438,354	12,000do.....	San Francisco, Cal.....	369 Pine Street
Hayden.....	0,042	438,354	12,000do.....do.....	Do.
Haynie.....	0,037	438,354	12,000do.....do.....	Do.
Heber.....	0,041	438,354	12,000do.....do.....	Do.
Hefron.....	7,611	369,515	9,450do.....do.....	Do.
Hedra.....	7,890	369,515	9,450do.....do.....	Do.
Helen.....	3,128	184,600	6,336	Bull-Brace Steamship Co. (Del.).....	New York, N. Y.....	17 Battery Place.
Helene.....	672	24,570	1,900do.....	San Francisco, Cal.....	24 California Street.
Henry County.....	2,592	191,950	8,270	U. S. Shipping Board.....	Cleveland, Ohio.....	420 Perry-Payne Building.
Henry, S. C.....	5,980	545,643	13,100do.....	Philadelphia, Pa.....	136 South Sixteenth Street.
Henry D. White.....	4,438	447,200	12,000	Union Sulphur Co.....	New York, N. Y.....	17 Battery Place.
Henry M. Flagler.....	2,699	148,304	1,850	Florida East Coast Car Ferry Co.....do.....	26 Broadway.
Henry R. Mallory.....	6,063	217,693	5,600	Multisteamship Co. (Me.).....do.....	Pier 36, North River.
Henry S. Grovo.....	0,220	600,000	14,000	U. S. Shipping Board.....	Philadelphia, Pa.....	136 South Sixteenth Street.
Henry T. Scott.....	1,596	168,042	8,998	Alaska Steamship Co. (Nev.).....	Port Townsend, Wash.....	
Herbert G. Wylie (tank).....	4,292	138,180	5,000	Pan-American Petroleum & Transport Co. (Del.).....	Los Angeles, Cal.....	1015 Security Building.
Herbert L. Pratt.....	7,111	450,324	11,200	Atlantic Refining Co. (Pa.).....	Philadelphia, Pa.....	3144 Passyunk Avenue.
Herman Frasch.....	4,421	447,174	14,000	Union Sulphur Co.....	New York, N. Y.....	17 Battery Place.
Hico.....	3,283	183,493	0,800	U. S. Shipping Board.....	Newark, N. J.....	
Hickory.....	3,280	183,493	0,800do.....do.....	
Hickory.....	5,665	251,586	0,384do.....	Philadelphia, Pa.....	136 South Sixteenth Street.
Hoboken.....	4,751	269,760	7,600	Todd Drydock & Construction Co.....	Towson, Wash.....	
Hog Island.....	5,590	344,963	9,000	U. S. Shipping Board.....	Philadelphia, Pa.....	Do.
Hollywood.....	5,945	509,047	14,810do.....	Los Angeles, Cal.....	
Holyoke Bridge.....	3,545	198,800	7,000do.....	Newark, N. J.....	
Homer.....	501	8,610	858	D. J. Hanlon.....	San Francisco, Cal.....	Alameda, Cal.
Homestead.....	6,629	440,608	14,000	U. S. Shipping Board.....	Newark, N. J.....	
Honnedaga.....	6,216	277,383	11,264do.....	New London, Conn.....	
Hopatcong.....	6,216	226,250	5,000do.....do.....	
Hoquiam.....	614	27,090	2,000	Nelson Andrews.....	San Francisco, Cal.....	Redwood City, Cal.
Hornet.....	697	38,850	2,880	S. E. Slado.....do.....	112 Market Street.
Horace X. Baxter.....	1,293	52,500	3,760	Horace X. Baxter Steamship Co. (Cal.).....do.....	McFarlane Exchange Building.
Houma (tank).....	7,069	4,364	12,090	U. S. Shipping Board.....	Baltimore, Md.....	Coca Cola Building.
Houston.....	3,545	315,712	11,804do.....	Mobile Ala.....	
Hoven (tank).....	7,071	489,502	12,090do.....	Baltimore, Md.....	Do.
Hoxbar (tank).....	7,156	489,502	12,090do.....do.....	Do.
Hugoton (tank).....	7,009	491,771	5,757do.....do.....	Do.
Huguenot (tank).....	6,961	491,771	5,757do.....do.....	Do.
Hulaco (tank).....	6,972	491,771	5,757do.....do.....	Do.
Humboldt.....	1,075	30,240	1,500do.....do.....	1 Drumm Street.
Hutchinson.....	3,545	315,712	11,804	U. S. Shipping Board.....do.....	
H. C. White (tank).....	3,753	322,812	12,264	U. S. Shipping Board.....	San Francisco, Cal.....	129 Market Street.
L. C. White (tank).....	7,035	420,780	14,000	Pan-American Petroleum & Transport Co. (Del.).....	Los Angeles, Cal.....	1015 Security Building.
Iceland.....	5,460	545,643	13,100	U. S. Shipping Board.....	Philadelphia, Pa.....	136 South Sixteenth Street.
Iconium.....	0,032	467,303	12,540do.....	Seattle, Wash.....	Securities Building.
Idaho.....	1,047	42,000	3,000	Henry Wilson.....	San Francisco, Cal.....	112 Market Street.
Illinois.....	6,702	438,900	13,000	The Texas Co.....	New York, N. Y.....	17 Battery Place.
Imlay (tank).....	2,005	262,400	10,000	U. S. Shipping Board.....	San Francisco, Cal.....	369 Pine Street.
Independence.....	4,597	460,390	11,378do.....do.....	Do.
Independence Hall.....	5,543	344,963	9,000do.....	Philadelphia, Pa.....	136 South Sixteenth Street.
Independent Bridge.....	3,545	198,800	7,000do.....	Newark, N. J.....	
India Arrow.....	8,327	418,959	9,900	Standard Transportation Co.....	New York, N. Y.....	27 Broadway.
Indianu Bridge.....	3,545	198,800	7,000	U. S. Shipping Board.....	Newark, N. J.....	
Indiana Harbor.....	2,612	191,950	8,270do.....	Cleveland, Ohio.....	420 Perry-Payne Building.
Indianapolis.....	765	17,260	797	Puget Sound Navigation Co.....	Seattle, Wash.....	Colman Dock.
Ingold.....	3,257	183,493	6,800	U. S. Shipping Board.....	Newark, N. J.....	
Inspector (tank).....	5,036	344,963	9,000do.....	Philadelphia, Pa.....	136 South Sixteenth Street.
Intan.....	5,490	320,340	8,025do.....do.....	Do.
Invincible.....	7,888	460,390	11,378do.....	San Francisco, Cal.....	369 Pine Street.
Iowan.....	0,547	470,652	13,447	American-Hawaiian Steamship Co. (N. J.).....	New York, N. Y.....	8 Bridge Street.
Ipswich.....	6,214	368,138	9,768	Shawmut Steamship Co. (Mass.).....do.....	39 Broadway.
Iroquois.....	1,182	23,100	1,058	Chicago & South Haven Steamship Co. (Ill.).....	Chicago, Ill.....	Clark Street Bridge.
Irvington.....	5,684	351,250	8,684	U. S. Shipping Board.....	New York, N. Y.....	Customhouse.
Isanti.....	5,713	446,509	12,398do.....	San Francisco, Cal.....	369 Pine Street.
Italia.....	3,545	198,800	7,000	Submarine Boat Corp. (N. Y.).....	New York, N. Y.....	11 Pine Street.
J. A. Bestwick (tank).....	7,929	347,000	9,580	Standard Oil Co. (N. J.).....do.....	26 Broadway.
J. A. Moffett (tank).....	6,521	512,400	15,372	Standard Oil Co. (Cal.).....	San Francisco, Cal.....	Standard Oil Building.
J. B. Stetson.....	837	29,862	3,223	Pacific Mercantile Marine Co. (Cal.).....do.....	File Building.
J. C. Donnell (tank).....	10,215	280,550	7,000	Atlantic Refining Co. (Pa.).....	Philadelphia, Pa.....	3144 Passyunk Avenue.
J. E. O'Neil (tank).....	7,116	450,324	11,200do.....do.....	Do.

SEAGOING MERCHANT STEAM VESSELS OF 500 GROSS TONS AND OVER FITTED FOR BURNING OIL FUEL—Continued.

Name of vessel.	Gross tons.	Bunker capacity.	Cruising radius.	Name of owner.	Home port.	Address.
J. F. Ponrose (tank)	3,379	21,824	4,550	National Oil Transport Co. (Me.)	Port Arthur, Tex.	Orange, Tex.
J. M. Danziger (tank)	6,487	264,600	7,908	Pan-American Petroleum & Transport Co. (Del.)	Los Angeles, Cal.	1015 Security Building.
J. M. Guffey (tank)	2,520	171,272	7,200	Gulf Refining Co. (Tex.)	Port Arthur, Tex.	West Seventh Street.
J. N. Pew	9,074	694,254	17,500	Sun Co.	Philadelphia, Pa.	Finance Building.
J. R. Gordon	5,746	354,000	11,000	Union Sulphur Co. (N. J.)	New York, N. Y.	17 Battery Place.
J. W. Van Dyke (tank)	7,155	443,394	11,000	Atlantic Refining Co. (Pa.)	Philadelphia, Pa.	3144 Passynck Avenue.
Jaekson	3,283	183,493	6,900	U. S. Shipping Board	Newark, N. J.	
Jacksonville	3,513	332,704	11,793	do.	Jacksonville, Fla.	
Jacona	4,843	265,545	7,938	do.	Tacoma, Wash.	
Jacox	2,648	188,354	6,800	do.	Portland, Ore.	Merchants Bank Building.
Jadden	0,869	308,257	8,552	do.	Seattle, Wash.	Security Building.
Jalapa	0,085	490,000	12,000	do.	San Francisco, Cal.	2 Pine Street.
James McGee (tank)	10,677	490,000	12,400	Standard Oil Co. (N. J.)	New York, N. Y.	2 Broadway.
James Otis	8,292	658,800	11,000	U. S. Shipping Board	Philadelphia, Pa.	142 North Sixth Street.
Japan Arrow	8,327	418,959	9,900	Standard Oil Co. (N. J.)	New York, N. Y.	26 Broadway.
Janielw	0,085	490,000	12,000	U. S. Shipping Board	San Francisco, Cal.	369 Pine Street.
Java Arrow	8,327	418,959	9,900	Standard Oil Co. (N. J.)	New York, N. Y.	26 Broadway.
Javary	1,249	209,160	13,542	Garland Steamship Corp.	do.	311 First Avenue.
Jeannette Skinner	5,715	308,257	9,072	U. S. Shipping Board	Seattle, Wash.	Security Building.
Jeff Davis	0,171	450,490	10,000	do.	New Orleans, La.	Hibernia Building.
Jefferson	1,615	59,262	2,343	Alaska Steamship Co. (Nev.)	Port Townsend, Wash.	
Jekyl	3,289	183,493	6,800	U. S. Shipping Board	Newark, N. J.	
Jennie R. Morse	0,060	473,740	11,088	do.	Alexandria, Va.	
Jeptha	3,475	1,690,000	10,843	do.	San Francisco, Cal.	369 Pine Street.
Johanna Smith	1,921	48,300	1,920	Coos Bay Lumber Co. (Inc.)	Marshfield, Ore.	Oakland, Cal.
Johan Poulsen	6,650	20,250	1,050	William Chatham	San Francisco, Cal.	Foot of Sixteenth Street.
John Adams	7,089	310,868	6,000	U. S. Shipping Board	Philadelphia, Pa.	136 South Sixteenth Street.
John Englis	5,975	545,643	13,100	do.	do.	Do.
John Jay	8,292	556,800	11,000	do.	do.	Do.
John Roach	5,980	545,643	13,100	do.	do.	Do.
John Stevens	6,975	545,643	13,000	do.	do.	Do.
John D. Rockefeller (tank)	8,374	308,000	7,500	do.	do.	Do.
John M. Connelly (tank)	4,939	337,200	11,300	do.	do.	Do.
John Worthington	8,194	450,504	12,150	Standard Oil Co. (N. J.)	New York, N. Y.	26 Broadway.
Johnson City	3,370	183,493	6,800	U. S. Shipping Board	Newark, N. J.	
Jolce	5,543	344,963	9,000	do.	Philadelphia, Pa.	136 South Sixteenth Street.
Jomar	5,620	314,033	9,000	do.	do.	Do.
Joseph Seep	7,110	381,070	10,550	Standard Oil Co.	New York, N. Y.	26 Broadway.
Joseph M. Cudahy	7,052	609,950	10,000	Standard Oil Co.	do.	45 Nassau Street.
Joseph R. Parrott	2,406	221,559	2,378	Standard Oil Co. (N. J.)	do.	26 Broadway.
Josiah Macy (tank)	6,899	306,000	3,500	Standard Oil Co. (N. J.)	do.	Do.
Julia Luckenbach	7,943	637,720	14,250	Luckenbach Co. (Del.)	do.	44 Whitehall Street.
Jumeau	2,382	202,444	8,800	Alaska Steamship Co. (Nev.)	Port Townsend, Wash.	
Justin	2,921	147,000	6,000	Garland Steamship Corp.	New York, N. Y.	511 Fifth Avenue.
K. T. Luckenbach	7,832	631,000	12,000	Garland Steamship Corp.	do.	11 Whitehall Street.
K. R. Kingsbury	6,291	283,558	7,000	Standard Oil Co. (N. J.)	San Francisco, Cal.	Market Building.
Kamest	6,070	604,114	11,500	U. S. Shipping Board	do.	27 Pine Street.
Katherine	6,831	21,420	2,000	Alaska Steamship Co.	do.	Monadnock Building.
Katrina Luckenbach	7,822	631,000	12,000	Garland Steamship Corp.	New York, N. Y.	44 Whitehall Street.
Kaweah (tank)	7,253	285,600	6,000	U. S. Shipping Board	Philadelphia, Pa.	136 South Sixteenth Street.
Kayseoka	5,989	320,340	7,920	do.	do.	Do.
Kehuku (tank)	5,107	214,115	5,200	do.	Wilmington, Del.	
Keketticut	0,072	504,114	15,767	do.	San Francisco, Cal.	369 Pine Street.
Keweenaw	5,107	344,963	9,000	do.	Philadelphia, Pa.	136 South Sixteenth Street.
Keweenaw	6,432	492,912	13,220	American-Hawaiian Steamship Co. (N. J.)	New York, N. Y.	8 Bridge Street.
Keweenaw	2,373	176,400	8,673	Alaska Steamship Co. (Nev.)	Port Townsend, Wash.	
Kowanee (tank)	3,550	247,185	4,500	U. S. Shipping Board	Newark, N. J.	
Koystono State	14,127	1,189,000	12,600	do.	Philadelphia, Pa.	136 South Sixteenth Street.
Kilauea	1,338	48,384	1,200	United Fruit & Sugar Corp.	Honolulu, Hawaii	Queen Street.
Kiowa	2,309	124,168	6,150	U. S. Shipping Board	Detroit, Mich.	Wyandotte, Mich.
Kishacoquillas (tank)	5,039	323,993	10,184	U. S. Shipping Board	Philadelphia, Pa.	136 South Sixteenth Street.
Kittegan	5,989	324,063	7,920	do.	do.	Do.
Knoxville	3,283	183,493	6,800	do.	Newark, N. J.	
Kootenai	3,515	198,800	7,000	do.	do.	Do.
Kulshan	920	24,500	1,340	Puget Sound Navigation Co.	Seattle, Wash.	Central Building.
L. J. Drake (tank)	0,836	327,000	9,850	Standard Oil Co. (N. J.)	New York, N. Y.	26 Broadway.
Labette	5,562	344,963	9,000	U. S. Shipping Board	Philadelphia, Pa.	136 South Sixteenth Street.
La Brea (tank)	0,900	355,152	11,700	Union Oil Co. of California (Calif.)	San Francisco, Cal.	Mills Building.
La Crosse	2,606	188,073	7,630	U. S. Shipping Board	Duluth, Minn.	
Lackawanna Bridge	3,299	198,800	7,000	do.	Newark, N. J.	
Lackawanna Valley	3,545	198,800	7,000	do.	do.	
Lafconio	5,562	344,963	9,000	do.	Philadelphia, Pa.	136 South Sixteenth Street.
Lake Elkwater	2,730	177,643	7,000	do.	New York, N. Y.	
Lake Elkwood	2,730	177,643	7,000	do.	do.	
Lake Ellendale	2,074	181,807	7,376	do.	Detroit, Mich.	
Lake Ellenorah	2,681	181,807	7,376	do.	do.	
Lake Ellerslie	2,674	181,807	7,376	do.	do.	
Lake Ellicott	2,674	214,684	7,376	do.	Baltimore, Md.	
Lake Ellijay	2,674	181,807	7,376	do.	New Orleans, La.	

SEAGOING MERCHANT STEAM VESSELS OF 500 GROSS TONS AND OVER FITTED FOR BURNING OIL FUEL—Continued.

Name of vessel.	Gross tons.	Bunker capacity.	Cruising radius.	Name of owner.	Home port.	Address.
		<i>Gallons.</i>	<i>Miles.</i>			
Lake Ellithorpe.....	2,674	181,807	7,376	U. S. Shipping Board.....	New Orleans, La.....	
Lake Ellsbury.....	2,674	181,807	7,376do.....	Detroit, Mich.....	
Lake Ellsworth.....	2,674	181,807	7,376do.....do.....	
Lake Elm Lake.....	2,674	181,807	7,376do.....do.....	
Lake Elmhurst.....	2,674	181,807	7,376do.....	New York, N. Y.....	
Lake Elmont.....	2,674	181,807	7,376do.....do.....	
Lake Elmsford.....	2,674	181,807	7,376do.....do.....	
Lake Elmwood.....	2,674	181,807	7,376do.....	Baltimore, Md.....	
Lake Elon.....	2,678	181,807	7,376do.....do.....	
Lake Elpueblo.....	2,674	181,807	7,376do.....	New York, N. Y.....	
Lake Elflo.....	2,674	181,807	7,376do.....do.....	
Lake Elissa.....	2,674	181,807	7,376do.....	Cleveland, Ohio.....	420 Perry-Payne Building.
Lake Elva.....	2,674	181,807	7,376do.....	Savannah, Ga.....	
Lake Elwin.....	2,674	181,807	7,376do.....	Detroit, Mich.....	
Lake Fabius.....	2,606	191,980	8,270do.....	New Orleans, La.....	
Lake Fabynn.....	2,606	191,980	8,270do.....	New York, N. Y.....	
Lake Fackler.....	2,606	191,980	8,270do.....do.....	
Lake Fagundus.....	2,606	191,980	8,270do.....	Detroit, Mich.....	
Lake Fairfax.....	2,606	191,980	8,270do.....	Baltimore, Md.....	
Lake Fairlie.....	2,606	191,980	8,270do.....	New York, N. Y.....	
Lake Fairmont.....	2,606	191,980	8,270do.....	New Orleans, La.....	
Lake Fairmount.....	2,606	191,980	8,270do.....	Duluth, Minn.....	
Lake Falun.....	2,606	191,980	8,270do.....	New York, N. Y.....	
Lake Fanbush.....	2,598	191,980	8,270do.....do.....	
Lake Fandango.....	2,606	191,980	8,270do.....	Detroit, Mich.....	
Lake Fandon.....	2,606	191,980	8,270do.....do.....	
Lake Fannin.....	2,649	185,460	7,524do.....	Cleveland, Ohio.....	Do.
Lake Fanguier.....	2,592	191,980	8,270do.....	Baltimore, Md.....	Coca Cola Building.
Lake Fansdale.....	2,598	191,980	8,270do.....	New York, N. Y.....	
Lake Farabee.....	2,642	188,496	7,500do.....do.....	
Lake Farber.....	2,638	191,980	8,270do.....do.....	
Lake Faribault.....	2,603	191,980	8,270do.....	Cleveland, Ohio.....	420 Perry-Payne Building.
Lake Fariston.....	2,599	191,980	8,270do.....	New York, N. Y.....	
Lake Farley.....	2,599	191,980	8,270do.....	Cleveland, Ohio.....	Do.
Lake Farlin.....	2,581	185,460	7,500do.....	New Orleans, La.....	
Lake Farmingdale.....	2,643	191,980	8,270do.....	Duluth, Minn.....	
Lake Farragut.....	2,606	191,980	8,270do.....do.....	
Lake Farrar.....	2,606	191,980	8,270do.....do.....	
Lake Faulk.....	2,598	191,980	8,270do.....	Cleveland, Ohio.....	Do.
Lake Favonia.....	2,592	191,980	8,270do.....do.....	Do.
Lake Faxon.....	2,592	191,980	8,270do.....	New York, N. Y.....	
Lake Felden.....	2,592	191,980	8,270do.....	Cleveland, Ohio.....	Do.
Lake Fenn.....	2,592	191,980	8,270do.....	New York, N. Y.....	
Lake Feodora.....	2,592	191,980	8,270do.....do.....	
Lake Fernalda.....	2,595	191,980	8,270do.....	Cleveland, Ohio.....	Do.
Lake Fernando.....	2,594	191,980	8,736do.....	Philadelphia, Pa.....	
Lake Ferrona.....	2,598	191,980	8,736do.....do.....	
Lake Fibre.....	2,571	196,128	4,000do.....	New York, N. Y.....	
Lake Fielding.....	2,571	196,128	7,569do.....	Toledo, Ohio.....	
Lake Fife.....	2,559	196,128	4,000do.....do.....	
Lake Figart.....	2,559	186,584	7,570do.....do.....	
Lake Fighting.....	2,559	186,584	7,570do.....do.....	
Lake Filbert.....	2,451	186,584	7,570do.....	San Francisco, Calif.....	
Lake Fillion.....	2,559	186,584	7,570do.....	Toledo, Ohio.....	
Lake Fillmore.....	2,559	186,584	7,659do.....	New Orleans, La.....	
Lake Fiscus.....	2,713	186,022	7,627do.....	New York, N. Y.....	
Lake Fisher.....	2,713	186,022	7,866do.....	Duluth, Minn.....	
Lake Fitch.....	2,713	181,954	7,866do.....	New York, N. Y.....	
Lake Flithian.....	2,686	181,954	7,866do.....	New Orleans, La.....	
Lake Flag.....	2,686	186,022	7,627do.....	Cleveland, Ohio.....	Do.
Lake Flagon.....	2,609	206,860	7,627do.....	Duluth, Minn.....	
Lake Flagstaff.....	2,609	206,860	7,627do.....do.....	
Lake Flambeau.....	2,609	206,860	7,630do.....do.....	
Lake Flanders.....	2,609	183,073	7,630do.....do.....	
Lake Flatonia.....	2,609	183,073	7,630do.....do.....	
Lake Flattery.....	2,609	183,073	7,630do.....do.....	
Lake Floravista.....	2,606	183,073	7,630do.....do.....	
Lake Florian.....	2,606	183,073	7,630do.....do.....	
Lake Floris.....	2,606	183,073	7,630do.....	New Orleans, La.....	
Lake Flournoy.....	2,606	183,073	7,630do.....	Duluth, Minn.....	
Lake Furnas.....	2,677	183,900	7,236do.....	New Orleans, La.....	
Lake Gadsden.....	2,711	199,398	7,137do.....do.....	
Lake Galther.....	2,711	176,187	7,137do.....	New York, N. Y.....	
Lake Galata.....	2,711	176,187	7,432do.....	Baltimore, Md.....	
Lake Galewood.....	2,711	176,187	7,432do.....do.....	
Lake Gallen.....	2,711	176,187	7,432do.....do.....	
Lake Gallstee.....	2,711	176,187	7,432do.....	New York, N. Y.....	
Lake Ganado.....	2,677	176,187	7,432do.....do.....	
Lake Gatun.....	2,677	183,900	7,236do.....	Port Huron, Mich.....	

SEAGOING MERCHANT STEAM VESSELS OF 500 GROSS TONS AND OVER FITTED FOR BURNING OIL FUEL—Continued.

Name of vessel.	Gross tons.	Bunker capacity.	Cruising radius.	Name of owner.	Home port.	Address.
		<i>Gallons.</i>	<i>Miles.</i>			
Lako Gazette.....	2,664	191,980	8,270	U. S. Shipping Board.....	Chicago, Ill.	
Lako Gebhart.....	2,810	191,980	8,270do.....	New Orleans, La.	
Lako Gera.....	2,637	191,980	8,270do.....do.....	
Lako Gert.....	2,637	191,980	8,270do.....	New York, N. Y.	
Lako Getaway.....	2,637	191,980	8,270do.....do.....	
Lako Goyser.....	2,592	191,980	8,270do.....do.....	
Lako Giddings.....	2,592	191,980	8,270do.....	Detroit, Mich.	
Lako Gilboa.....	2,664	183,493	7,500do.....	New York, N. Y.	
Lako Gilpen.....	2,664	183,493	7,500do.....	Detroit, Mich.	
Lako Girth.....	2,606	191,980	8,270do.....do.....	
Lako Glasco.....	2,606	191,980	8,270do.....do.....	
Lako Glaucus.....	2,036	181,954	7,866do.....	Dubin, Minn.	
Lako Gunnl.....	2,686	181,954	7,866do.....	Philadelphia, Pa.	136 South Sixteenth Street.
Lako Harestl.....	2,689	176,187	7,432do.....	Milwaukee, Wis.	Do.
Lako Harminia.....	2,686	181,954	7,866do.....	Philadelphia, Pa.	
Lako Hector.....	2,686	181,954	7,866do.....	New Orleans, La.	
Lako Ikatau.....	2,039	176,187	7,432do.....	New York, N. Y.	
Lako Inglenook.....	2,606	191,980	8,270do.....	Detroit, Mich.	
Lako Miraflores.....	2,077	183,900	7,236	Saginaw Shipbuilding Co.....	Detroit, Mich.	Saginaw, Mich.
Lako Onawa.....	2,711	176,187	7,063	U. S. Shipping Board.....do.....	
Lako Savus.....	2,689	176,187	7,068do.....	New York, N. Y.	
Lako Singara.....	2,715	181,807	7,364do.....	New Orleans, La.	
Lako Slavl.....	2,074	181,807	7,376do.....	Detroit, Mich.	
Lako Strymon.....	2,609	188,073	7,630do.....	New Orleans, La.	
Lako Tippiah.....	2,606	191,980	8,270do.....	Baltimore, Md.	Coca Cola Building.
Lako Treba.....	2,606	191,980	8,270do.....	Detroit, Mich.	
Lakme.....	529	21,000	1,547	Casper Lumber Co.....	San Francisco, Cal.	807-812 Kohl Building.
Lancaster.....	5,871	509,172	14,300	Imperial Shipping Corporation (Del.).....	New York, N. Y.	115 Broadway.
Lansdowne.....	5,479	545,643	13,100	U. S. Shipping Board.....	Philadelphia, Pa.	136 South Sixteenth Street.
Lansing (tank).....	4,560	149,940	4,200	Union Steamship Co. (N. J.).....	San Francisco, Cal.	Mills Building.
La Placencia.....	8,272	354,274	6,100	Union Oil Co. of California.....do.....	
La Primera.....	1,083	47,000	4,400	James Jerome.....do.....	1 Drumm Street.
Laramio (tank).....	7,252	285,600	9,768	U. S. Shipping Board.....	Philadelphia, Pa.	136 South Sixteenth Street.
Las Vegas.....	5,403	287,500	12,300do.....	Los Angeles, Cal.	
Latham (tank).....	0,287	256,000	6,500do.....	Mobile, Ala.	
Latouche.....	2,332	150,633	7,366	Alaska Steamship Co. (Nev.).....	Port Townsend, Wash.	
Lavada.....	6,052	463,039	11,000	U. S. Shipping Board.....	San Francisco, Cal.	369 Pine Street.
Lebanon.....	5,058	344,963	9,000do.....	Philadelphia, Pa.	136 South Sixteenth Street.
Lehigh.....	5,103	344,963	10,035do.....do.....	Do.
Lewis Luckenbach.....	10,662	763,378	14,580	Luckenbach Steamship Co. (Del.).....	New York, N. Y.	44 Whitehall Street.
Liberator.....	7,707	475,536	12,928	U. S. Shipping Board.....	San Francisco, Cal.	369 Pine Street.
Liberty.....	6,119	471,293	13,400do.....	Newark, N. J.	
Liberty Bell.....	5,590	344,963	9,000do.....	Philadelphia, Pa.	136 South Sixteenth Street.
Liberty Land.....	5,753	344,963	9,000do.....do.....	Do.
Liberty Minquas (tank).....	5,056		do.....	Wilmington, Del.	
Liebro.....	7,444	274,426	6,439	General Petroleum Corporation.....	San Francisco, Cal.	310 Sansome Street.
Lightburne (tank).....	6,784	438,900	13,104	The Texas Co. (Tex.).....	Port Arthur, Tex.	
Lionier (tank).....	3,737	189,000	9,600	Gulf Refining Co. (Tex.).....do.....	West Seventh Street.
Lilmae.....	5,186	370,000	13,980	U. S.-Mex. Oil Corporation.....	New York, N. Y.	26 Beaver Street.
Llo.....	7,245	407,083	8,800	U. S. Shipping Board.....	Baltimore, Md.	Coca Cola Building.
Livingston Roe.....	8,194	450,786	13,946	Standard Oil Co. of N. J.....	New York, N. Y.	26 Broadway.
Lone Star.....	2,531	544,297	12,384	U. S. Shipping Board.....	Port Arthur, Tex.	
Loraln.....	6,213	471,237	13,400do.....	Newark, N. J.	
Lordship Manor.....	3,275	198,800	7,000do.....do.....	
Loretta.....	5,493	545,643	13,100do.....	Philadelphia, Pa.	136 South Sixteenth Street.
Lorraine Cross.....	5,543	344,963	9,000do.....do.....	Do.
Los Angeles (tank).....	0,876	355,152	11,700	Union Oil Co. of California (Cal.).....	San Francisco, Cal.	Mills Building.
Louisiana (tank).....	2,849	129,234	6,560	Texas Co. (Tex.).....	Port Arthur, Tex.	Dock 29.
Louisville Bridge.....	3,545	183,493	6,800	U. S. Shipping Board.....	Newark, N. J.	
Ludine.....	5,928	714,000	15,000	Matson Navigation Co. (Cal.).....	San Francisco, Cal.	120 Market Street.
Luxpalle.....	5,562	344,963	9,000	U. S. Shipping Board.....	Philadelphia, Pa.	136 South Sixteenth Street.
Lyeomling.....	5,989	320,340	7,920do.....do.....	Do.
Lyman Stewart (tank).....	0,054	92,862	2,250	Union Oil Co. of California (Cal.).....	San Francisco, Cal.	Mills Building.
M. F. Elliott.....	7,499	436,700	12,000	Standard Oil Co. (N. Y.).....	New York, N. Y.	26 Broadway.
M. J. Scanlon.....	5,602	253,603	7,500	U. S. Shipping Board.....	Philadelphia, Pa.	136 South Sixteenth Street.
McCreary County.....	2,606	191,980	8,270do.....	New York, N. Y.	
McKeesport.....	0,629	440,608	13,700do.....	Newark, N. J.	
Macomet.....	3,482	509,305	13,015do.....	Wilmington, Del.	
Magmerle.....	5,590	344,963	9,000do.....	Philadelphia, Pa.	Do.
Magnukook.....	4,029	204,287	5,594do.....	Los Angeles, Cal.	
Malden Creek.....	5,753	344,963	9,000do.....	Philadelphia, Pa.	Do.
Malno.....	0,457	258,520	7,112do.....	New York, N. Y.	Customhouse.
Major Wheeler.....	3,431	204,849	7,400do.....	San Francisco, Cal.	369 Pine Street.
Manatawny.....	5,543	344,963	9,000do.....	Philadelphia, Pa.	136 South Sixteenth Street.
Manatee.....	5,948	527,718	do.....	Tampa, Fla.	
Manham.....	6,030	467,303	12,540do.....	Seattle, Wash.	Securities Building.
Manoa.....	6,805	746,944	14,976	Matson Navigation Co. (Cal.).....	San Francisco, Cal.	120 Market Street.
Mantova.....	2,422	27,600	9,000	City of Jackson Ship Co. (Inc.).....	Gulfport, Miss.	
Maquan.....	6,031	467,303	12,540	U. S. Shipping Board.....	Seattle, Wash.	Securities Building.
Margaret.....	3,352	226,800	10,000	A. H. Bull Steamship Co. (N. J.).....	New York, N. Y.	17 Battery Place.
Margus.....	3,545	198,800	7,000	U. S. Shipping Board.....	Newark, N. J.	

SEAGOING MERCHANT STEAM VESSELS OF 500 GROSS TONS AND OVER FITTED FOR BURNING OIL FUEL—Continued.

Name of vessel.	Gross tons.	Bunker capacity.	Cruising radius.	Name of owner.	Home port.	Address.
Nantasket.....	5,769	<i>Gallons.</i> 338,240	<i>Miles.</i> 11,188	U. S. Shipping Board.....	Boston, Mass.....	45 Broad Street.
Narbo.....	6,085	490,000	12,000	do.....	San Francisco, Cal.....	369 Pine Street.
Narcissus.....	6,085	490,000	12,000	do.....	do.....	Do.
Nashaba.....	6,062	463,039	11,668	do.....	do.....	Do.
Natchez.....	757	112,300	3,060	Chas. Ward Eng. W.....	Pittsburgh, Pa.....	
National Bridge.....	3,545	182,493	6,800	do.....	Newark, N. J.....	
Natirar.....	4,080	336,343	8,870	do.....	Wilmington, Del.....	
Naugus.....	6,037	490,000	12,000	U. S. Shipping Board.....	San Francisco, Cal.....	Do.
Necanicum.....	752	25,872	2,112	Brookings Commercial Co. (Inc.).....	Manchester, N. H.....	Brookings, Ore.
Nednac.....	5,089	344,963	9,000	U. S. Shipping Board.....	Philadelphia, Pa.....	154 South Sixteenth Street.
Nehalem.....	685	33,348	2,697	Pacific Mercantile Marine Co. (Calif.).....	San Francisco, Cal.....	156 Broadway.
Nelson (tank).....	4,746	189,000	5,000	Cuba Distilling Co. (W. Va.).....	New York, N. Y.....	27 William Street.
Nemassa.....	2,551	342,960	7,000	U. S. Shipping Board.....	Portland, Me.....	
Neponset.....	7,435	509,172	14,300	do.....	Philadelphia, Pa.....	136 South Sixteenth Street.
Nesco.....	3,283	183,493	6,800	do.....	Newark, N. J.....	
Neshaminy.....	6,120	324,063	8,025	do.....	Philadelphia, Pa.....	Do.
Neshobee.....	3,283	198,800	7,000	do.....	Newark, N. J.....	
New Britain.....	5,174	429,000	5,000	Great Northwestern Shipping Corp.....	New York, N. Y.....	20 Broad Street.
Newburgh.....	5,501	320,340	7,920	U. S. Shipping Board.....	do.....	Customhouse.
New England.....	3,545	198,800	7,000	do.....	Newark, N. J.....	
New Orleans.....	6,631	447,690	10,000	do.....	New Orleans, La.....	Hibernia Building.
Newport.....	2,643	103,362	6,500	Pacific Mail Steamship Co. (N. Y.).....	San Francisco, Cal.....	508 California Street.
New Windsor.....	5,590	320,340	7,920	U. S. Shipping Board.....	New York, N. Y.....	Customhouse.
New York (tank).....	6,678	323,912	10,931	Texas Co. (Tex.).....	Port Arthur, Tex.....	Dock 29.
Nile.....	6,868	308,257	8,558	U. S. Shipping Board.....	Seattle, Wash.....	Securities Building.
Nishmaha.....	6,076	320,340	8,025	do.....	Portland, Ore.....	Merchants Bank Building.
Nobles.....	4,999	344,963	9,000	do.....	Philadelphia, Pa.....	136 South Sixteenth Street.
Noceatula.....	5,411	540,900	13,700	do.....	San Francisco, Cal.....	
Nockum.....	6,024	490,000	14,350	do.....	San Francisco, Cal.....	369 Pine Street.
Noddle Island.....	3,257	198,800	7,000	do.....	Newark, N. J.....	
Nokatay.....	6,036	490,000	12,000	do.....	San Francisco, Cal.....	Do.
Nome City.....	939	27,463	2,263	Chas. Nelson Co. (Calif.).....	do.....	230 California Street.
Nonantum.....	3,545	198,800	7,000	U. S. Shipping Board.....	Newark, N. J.....	
Nora.....	9,620	319,751	7,000	Great Steamship Co.....	New York, N. Y.....	10 Hanover Square.
Norma.....	2,642	177,183	5,000	U. S. Shipping Board.....	Wilmington, Del.....	
Norman Bridge (tank).....	4,323	214,620	6,000	Pan-American Petroleum & Transport Co. (Del.).....	Los Angeles, Cal.....	1015 Security Building.
Northland.....	1,387	40,400	2,600	Alber Bros Milling Co. (Oreg.).....	San Francisco, Cal.....	332 Pine Street.
Northwestern.....	3,496	213,024	5,320	Alber Steamship Co. (Nev.).....	Port Townsend, Wash.....	
Northwestern Bridge.....	3,283	198,800	7,000	U. S. Shipping Board.....	Newark, N. J.....	
Norwalk.....	2,157	91,798	5,042	Eastern Steamship Line (Me.).....	Boston, Mass.....	India Wharf.
Norwood.....	1,323	62,775	6,000	Pan-American Fish Co.....	Seattle, Wash.....	Bellingham, Wash.
O. T. Waring (tank).....	5,579	278,000	9,500	Standard Oil Co. (N. Y.).....	New York, N. Y.....	26 Broadway.
Occidental (tank).....	6,727	438,900	11,000	Texas Steamship Co. (Tex.).....	do.....	17 Battery Place.
Ogontz.....	5,562	344,963	9,000	U. S. Shipping Board.....	Philadelphia, Pa.....	136 South Sixteenth Street.
Ohlson.....	6,488	470,652	14,031	American-Hawaiian Steamship Co. (N. J.).....	New York, N. Y.....	8 Bridge Street.
Oklahoma City.....	3,545	315,712	11,884	U. S. Shipping Board.....	do.....	
Oleum.....	6,171	450,490	10,000	do.....	New Orleans, La.....	Hibernia Building.
Oleum (tank).....	10,533	1,040,000	15,000	do.....	Philadelphia, Pa.....	136 South Sixteenth Street.
Oleum (tank).....	2,998	47,040	1,350	Union Oil Co. of California (Calif.).....	San Francisco, Cal.....	Mills Building.
Onelda.....	2,309	124,168	6,150	The Independent Ship Co.....	Detroit, Mich.....	Wyandotte, Mich.
Oregon.....	3,545	183,493	6,800	U. S. Shipping Board.....	Newark, N. J.....	
Oregon.....	2,309	124,168	6,150	The Independent Ship Co.....	Detroit, Mich.....	Wyandotte, Mich.
Onomea.....	730	21,588	1,050	United Fruit & Sugar Navigation Co.....	Honolulu, Hawaii.....	Queen Street.
Opetika.....	3,283	183,493	6,800	U. S. Shipping Board.....	Newark, N. J.....	
Opequan.....	3,545	183,493	6,800	do.....	do.....	
Oranil.....	6,040	467,303	12,197	do.....	Seattle, Wash.....	Securities Building.
Oregon.....	980	42,000	3,000	Henry Wilson.....	San Francisco, Cal.....	Oakland, Cal.
Orient.....	4,994	333,725	11,793	Orient Steamship Corp. (Del.).....	New York, N. Y.....	39 Broadway.
Orizaba.....	7,581	485,287	7,000	New York & Cuba Mail Steamship Co. (Me.).....	do.....	Foot of Wall Street.
Orleans.....	6,629	471,237	13,464	Orleans Steamship Corp. (Del.).....	do.....	39 Broadway.
Oronoko.....	3,545	198,800	7,000	U. S. Shipping Board.....	Newark, N. J.....	
Osakis.....	5,312	364,738	9,072	do.....	New York, N. Y.....	Customhouse.
Oswego.....	5,729	286,330	8,265	do.....	Baltimore, Md.....	1015 Security Building.
Ottawa D. E. (tank).....	4,787	183,463	9,148	Pan-American Petroleum & Transport Co. (Del.).....	Los Angeles, Cal.....	
Oscoda.....	5,780	286,330	8,265	U. S. Shipping Board.....	Baltimore, Md.....	Coca Cola Building.
Oshkosh.....	3,901	214,403	5,440	do.....	Los Angeles, Cal.....	
Oskaloosa.....	5,623	440,509	12,540	do.....	San Francisco, Cal.....	369 Pine Street.
Oskawa.....	6,100	504,114	14,350	do.....	do.....	Do.
Ossining.....	4,801	265,545	7,938	do.....	Tacoma, Wash.....	
Oureq.....	7,555	513,080	10,000	do.....	Philadelphia, Pa.....	136 South Sixteenth Street.
Overbrook (tank).....	5,724	254,576	7,500	do.....	do.....	Do.
Ozaukeo.....	4,045	214,600	5,440	do.....	Los Angeles, Cal.....	
Ozette.....	6,078	475,238	13,341	do.....	Seattle, Wash.....	Securities Building.
Pachet.....	5,527	505,000	12,000	do.....	Philadelphia, Pa.....	
Pacific.....	1,240	50,100	3,024	Kruse & Banks Shipbuilding Co.....	Portland, Ore.....	
Pagasset.....	5,527	505,000	12,000	do.....	do.....	
Panamau.....	6,499	470,672	13,447	American-Hawaiian Steamship Co. (N. J.).....	New York, N. Y.....	8 Bridge Street.
Panhandle State.....	10,533	1,040,000	15,000	U. S. Shipping Board.....	Philadelphia, Pa.....	136 South Sixteenth Street.

SEAGOING MERCHANT STEAM VESSELS OF 500 GROSS TONS AND OVER FITTED FOR BURNING OIL FUEL—Continued.

Name of vessel.	Gross tons.	Bunker capacity.	Cruising radius.	Name of owner.	Home port.	Address.
Panoll (tank).....	1,370	29,400	885	Pan-American Petroleum & Transport Co. (Del.) U. S. Shipping Board	Los Angeles, Cal.	1015 Security Building.
Panola.....	3,545	183,493	6,800	do.	Newark, N. J.	
Pansa.....	4,839	278,100	7,987	do.	Tacoma, Wash.	
Panuco (tank).....	2,556	56,000	3,000	Sinclair Navigation Co. (Del.)	New York, N. Y.	120 Broadway.
Panso.....	1,437	34,000	3,500	Olyer J. Olson	San Francisco, Cal.	1 Drumm Street
Parksville.....	3,545	198,800	7,000	U. S. Shipping Board	Newark, N. J.	
Patrick Henry.....	8,204	542,360	11,000	do.	Philadelphia, Pa.	136 South Sixteenth Street.
Passaic Bridge.....	3,545	183,493	6,800	do.	Newark, N. J.	
Paul H. Harwood (tank).....	7,192	203,742	6,135	Pan-American Petroleum & Transport Co. (Del.) Vacuum Oil Co. (N. Y.)	Los Angeles, Cal.	1015 Security Building.
Paulsboro (tank).....	6,960	478,000	12,000	U. S. Shipping Board	New York, N. Y.	61 Broadway.
Pawlet.....	6,076	456,025	13,918	do.	Portland, Ore.	Merchants Bank Building.
Pawtucket.....	3,283	198,800	7,000	do.	Newark, N. J.	
Peacock.....	731	83,000	5,500	do.	Portsmouth, N. H.	
Peard.....	5,186	370,000	13,980	U. S. M. O. Oil Co.	New York, N. Y.	25 Beaver Street.
Peard.....	5,014	460,468	4,800	do.	Washington, Del.	
Peckskill.....	5,590	351,260	8,658	U. S. Shipping Board	New York, N. Y.	Customhouse.
Peconic.....	6,666	438,900	12,276	Texas Steamship Co. (N. Y.)	do.	17 Battery Place.
Pennsylvanian.....	6,499	470,052	13,220	American Hawaiian Steamship Co. (N. Y.)	San Francisco, Cal.	8 Bridge Street.
Peralta.....	6,149	278,055	6,000	U. S. Shipping Board	do.	369 Pine Street.
Perfection (tank).....	2,209	107,160	3,420	Standard Oil Co. of New York	New York, N. Y.	26 Broadway.
Philip Publisher.....	2,397	119,400	4,970	Publicor Shipping Co. (Inc.)	Philadelphia, Pa.	1095 Drexel Building.
Phoenix (tank).....	5,731	254,680	7,500	U. S. Shipping Board	do.	136 South Sixteenth Street.
Phoenix Bridge.....	3,283	183,493	6,800	do.	Newark, N. J.	
Phyllis.....	1,266	63,004	3,657	W. R. Chamberlin	San Francisco, Cal.	Oakland, Cal.
Phyllis.....	3,513	343,272	10,000	U. S. Shipping Board	Jacksonville, Fla.	
Phyllis (tank).....	1,111	18,500	1,500	Sugar Products Co. (Inc.)	New York, N. Y.	16 Exchange Place.
Phyllis (tank).....	5,075	313,000	13,200	Standard Oil Co. (N. J.)	do.	26 Broadway.
Phyllis (tank).....	5,102	344,063	9,000	U. S. Shipping Board	Philadelphia, Pa.	136 South Sixteenth Street.
Phyllis (tank).....	3,545	198,800	7,000	do.	Newark, N. J.	
Phyllis (tank).....	2,962	110,770	7,840	do.	do.	
Phyllis (tank).....	6,816	401,131	10,450	Union Oil Co.	New York, N. Y.	17 East 42d Street.
Phyllis (tank).....	3,923	361,200	12,900	Luckenbach Steamship Co. (Del.)	do.	44 Whitehall Street.
Phyllis (tank).....	3,545	198,800	7,000	U. S. Shipping Board	Newark, N. J.	
Phyllis (tank).....	2,671	217,916	10,344	Pacific Mail Steamship Co. (N. Y.)	San Francisco, Cal.	508 California Street.
Phyllis (tank).....	2,675	217,916	10,344	do.	do.	Do.
Phyllis (tank).....	2,670	217,916	10,344	do.	do.	Do.
Phyllis (tank).....	2,670	217,916	10,344	do.	do.	Do.
Phyllis (tank).....	4,046	254,000	11,400	Standard Oil Co. (N. J.)	New York, N. Y.	26 Broadway.
Polyblus.....	7,041	305,257	8,920	U. S. Shipping Board	Seattle, Wash.	Securities Building.
Pomona.....	7,583	408,800	8,900	do.	San Francisco, Cal.	369 Pine Street.
Ponce.....	3,506	132,013	3,600	New York & Porto Rico Steamship Co. (Me.)	New York, N. Y.	11 Broadway.
Pontia.....	3,283	198,800	7,000	U. S. Shipping Board	Newark, N. J.	
Port Angeles.....	1,358	50,568	3,720	Chas. M. C. Co. (C. Ill.)	San Francisco, Cal.	230 California Street.
Portola Plumas (tank).....	7,076	538,946	7,700	U. S. Shipping Board	do.	369 Pine Street.
Pottatch.....	575	9,800	850	Pacific Steamship Co.	Seattle, Wash.	Coiman Building.
Poughkeepsle.....	5,588	320,340	7,920	U. S. Shipping Board	New York, N. Y.	Customhouse.
President.....	5,453	256,120	4,692	Pacific Steamship Co. (Me.)	Tacoma, Wash.	
Princeton (tank).....	5,081	313,000	13,200	Standard Oil Co. (N. J.)	New York, N. Y.	26 Broadway.
Provincetown.....	6,210			U. S. Shipping Board	New London, Conn.	
Puenta.....	6,816	401,131	10,450	Union Oil Co.	New York, N. Y.	17 East 42d Street.
Prusa.....	5,113	323,993	10,181	U. S. Shipping Board	Philadelphia, Pa.	136 South Sixteenth Street.
Putnam.....	3,545	198,800	7,000	do.	Newark, N. J.	
Quabbin (tank).....	7,017	262,400	7,000	do.	San Francisco, Cal.	369 Pine Street.
Quaker City.....	5,590	344,963	9,000	do.	Philadelphia, Pa.	136 South Sixteenth Street.
Queen.....	2,727	135,748	2,874	Pacific Steamship Co. (Me.)	Tacoma, Wash.	
Quinnant.....	1,138	52,500	2,800	W. H. Wood	San Francisco, Cal.	1006 Fife Building.
Quillwark.....	6,034	490,000	12,000	U. S. Shipping Board	do.	369 Pine Street.
Quinnipiac.....	6,202	286,620	8,265	do.	New London, Conn.	
Quisteenk.....	5,144	323,993	10,181	do.	Philadelphia, Pa.	136 South Sixteenth Street.
Quitcaus.....	4,767	269,872	7,938	do.	Tacoma, Wash.	
Radiant (tank).....	2,487	107,160	3,531	Standard Oil Co. of New York	New York, N. Y.	26 Broadway.
Radiator.....	7,699	509,172	14,300	U. S. Shipping Board	Philadelphia, Pa.	136 South Sixteenth Street.
Rainier.....	1,410	42,000	2,200	American Navigation Co. (N. Y.)	San Francisco, Cal.	332 Pine Street.
Rapidan (tank).....	8,333	470,000	12,000	U. S. Shipping Board	Newport News, Va.	
Raymond.....	595	29,442	2,400	Sudden & Christenson (Calif.)	San Francisco, Cal.	Merchants' Exchange Building.
Rayo (tank).....	3,663	175,960	5,179	Standard Oil Co. of New York	New York, N. Y.	26 Broadway.
Reaper.....	6,774	438,900	12,540	The Texas Steamship Co.	do.	17 Battery Place.
Red Hook.....	4,752	278,190	7,600	The Texas Steamship Co.	do.	29 Broadway.
Red Mountain.....	5,891	540,900	13,700	U. S. Shipping Board	do.	
Redondo.....	1,130	59,640	3,413	American Navigation Co. (N. Y.)	Port Townsend, Wash.	Coiman Building.
Redondo.....	4,113	257,791	9,000	Redondo Steamship Co. (Inc.)	New York, N. Y.	52 Broadway.
Redwood.....	1,783	72,200	4,500	Pacific Steamship Co. (Me.)	Seattle, Wash.	Bellingham, Wash.
Regmolto (tank).....	2,630	175,500	7,000	Humboldt Oil & Refining Co. (Calif.)	do.	
Remus.....	4,734	265,645	7,938	U. S. Shipping Board	Tacoma, Wash.	
Remown (tank).....	4,154	95,370	1,870	Standard Oil Co. (Ind.)	Chicago, Ill.	
Republic.....	4,159	33,000	6,000	Chile Steamship Co. (Inc.)	New York, N. Y.	120 Broadway.
Richceal (tank).....	7,072	538,946	7,700	U. S. Shipping Board	San Francisco, Cal.	369 Pine Street.
Richmond (tank).....	6,563	505,200	15,246	Standard Oil Co. (Cal.)	do.	Standard Oil Building.

SEAGOING MERCHANT STEAM VESSELS OF 500 GROSS TONS AND OVER FITTED FOR BURNING OIL FUEL—Continued.

Name of vessel.	Gross tons.	Bunker capacity.	Cruising radius.	Name of owner.	Home port.	Address.
		Gallons.	Miles.			
Ripon.....	2,689	176,187	7,432	U. S. Shipping Board.....	New York, N. Y.	
Riverside Bridge.....	3,645	198,800	7,000do.....	Newark, N. J.	
Roanoke (tank).....	9,784	438,900	13,104	Texas Steamship Co. (N. Y.).....	New York, N. Y.	17 Battery Place.
Robin Adair.....	6,939	283,557	8,200	Robin Line Steamship Co. (Calif.).....	San Francisco, Cal.	644 Market Street.
Robin Goodfellow.....	6,880	283,557	8,200do.....do.....	Do.
Robin Gray.....	6,859	283,557	8,200do.....do.....	Do.
Robin Hood.....	6,861	283,557	8,200do.....do.....	Do.
Rochester (tank).....	6,910	280,710	7,645	Vacuum Oil Co. (N. Y.).....	New York, N. Y.	61 Broadway.
Rockport.....	5,401	540,900	13,100	U. S. Shipping Board.....	Pensacola, Fla.	
Romagne.....	2,283	124,168	6,150	Independent Steamship Co.....	Detroit, Mich.	
Romulus (tank).....	5,104	215,057	5,702	U. S. Shipping Board.....	Wilmington, Del.	
Rosalia Mahony.....	1,473	58,890	5,000	Fred Lindermann.....	San Francisco, Cal.	110 Market Street.
Rosa City.....	3,468	78,506	2,125	San Francisco & Portland Steamship Co.....do.....	1'er 40.
Rotarian.....	4,747	278,190	7,987	U. S. Shipping Board.....	Tacoma, Wash.	
Royal Arrow.....	7,794	356,730	9,108	Standard Oil Co. (N. Y.).....	New York, N. Y.	26 Broadway.
Rushville.....	2,559	198,128	7,569	U. S. Shipping Board.....	Toledo, Ohio.	24 Market Street.
Ryder Hanley.....	1,343	57,600	3,100	J. R. Hanley Co. (Calif.).....	San Francisco, Cal.	20 Broadway.
S. B. Hunt (tank).....	6,689	580,800	6,000	Standard Oil Co. (N. Y.).....	New York, N. Y.	1015 Security Building.
S. M. Spaulding (tank).....	7,175	203,742	6,135	Standard Oil Co. (N. Y.).....	Los Angeles, Cal.	
S. V. Harkness (tank).....	6,899	306,000	9,760	Standard Oil Co. (N. Y.).....	New York, N. Y.	26 Broadway.
S. C. T. Dodd.....	7,023	436,700	15,000	Standard Oil Co. (Calif.).....	San Francisco, Calif.	Standard Oil Building.
Sabine Sun.....	6,728	380,800	9,000	Sun Co. (N. J.).....	Philadelphia, Pa.	Finance Building.
Sabotawan.....	5,312	364,738	9,072	U. S. Shipping Board.....	New York, N. Y.	Customhouse.
Sacadaga.....	4,967	323,993	10,184do.....	Philadelphia, Pa.	136 South Sixteenth Street.
Saccarappa.....	4,965	323,993	10,184do.....do.....	Do.
Sac City.....	5,735	323,993	10,184do.....do.....	Do.
Saco.....	5,106	323,993	10,184do.....do.....	Do.
Sagadahoc.....	6,698	515,636	12,302do.....	Bath, Me.	Do.
Sagaporack.....	5,113	323,993	10,184do.....	Philadelphia, Pa.	Do.
Saginaw.....	886	42,084	3,024	Charles Nelson Co. (Calif.).....	San Francisco, Cal.	230 California Street.
Saguache.....	5,021	323,993	10,184	U. S. Shipping Board.....	Philadelphia, Pa.	136 South Sixteenth Street.
Sahle.....	5,593	323,993	10,184do.....do.....	Do.
St. Augustine.....	3,283	183,493	7,800do.....	Newark, N. J.	
St. Johns County.....	3,256	198,800	7,000do.....do.....	Do.
St. Mihil.....	7,555	515,008	10,000do.....	Philadelphia, Pa.	Do.
Salaam.....	5,990	556,403	14,678do.....do.....	Do.
Salem County (tank).....	6,036	211,593	5,702do.....	Wilmington, Del.	
Salina (tank).....	7,311	262,400	7,220do.....	San Francisco, Cal.	369 Pine Street.
Salina.....	5,681	323,993	10,184do.....	Philadelphia, Pa.	136 South Sixteenth Street.
Samuel L. Fuller.....	4,085	344,963	9,000do.....do.....	Do.
San Antonio.....	7,052	509,950	10,000	Standard Navigation Co.....	New York, N. Y.	120 Broadway.
San Diego.....	785	24,360	2,900	American Finance & Commerce Co. (Inc.).....	San Francisco, Cal.	310 Sansome Street.
San Jacinto.....	1,487	52,500	2,600	W. H. Wood.....do.....	1 Drumm Street.
San Jose.....	614	27,630	1,900	E. K. Wood Lumber Co. (Calif.).....do.....	Do.
San Juan.....	2,135	138,600	7,500	Pacific Mail Steamship Co. (N. Y.).....	San Francisco, Cal.	508 California Street.
San Juan.....	2,152	129,300	7,000do.....do.....	Do.
San Pedro.....	3,511	132,013	3,600	New York & Porto Rico Steamship Co. (Me.).....	New York, N. Y.	11 Broadway.
San Ramon.....	724	20,244	2,000	James Grelg.....	San Francisco, Cal.	Alameda, Cal.
Sangamon.....	993	57,200	3,168	Mexican Fruit & Steamship Corporation (Del.).....	New Orleans, La.	706 Whitney Building.
Santa Alicia.....	5,083	323,993	10,184	U. S. Shipping Board.....	Philadelphia, Pa.	136 South Sixteenth Street.
Santa Ana.....	2,244	130,000	7,000	Grace Steamship Co. (Del.).....	New York, N. Y.	7 Hanover Square.
Santa Ana.....	1,203	28,098	2,318	Alaska Steamship Co. (Nov.).....	Port Townsend, Wash.	
Santa Ana.....	4,669	450,000	15,291	Grace Steamship Co. (Del.).....	New York, N. Y.	Do.
Santa Barbara.....	695	33,000	2,000	J. R. Hanley & Co. (Calif.).....	San Francisco, Cal.	24 Market Street.
Santa Barbara.....	6,197	670,000	15,291	Grace Steamship Co. (Del.).....	New York, N. Y.	7 Hanover Square.
Santa Cecilia.....	6,462	682,500	14,300	Green Star Steamship Corporation (Del.).....do.....	120 Broadway.
Santa Clara.....	6,202	670,000	15,264	Atlantic & Pacific Steamship Co.....do.....	7 Hanover Square.
Santa Cruz.....	4,820	468,000	15,732do.....do.....	Do.
Santa Eliza.....	5,604	364,711	7,956	Grace Steamship Co. (Del.).....do.....	Do.
Santa Eulalia.....	2,559	196,128	4,000	American & Cuban Steamship Line.....do.....	39 Cortlandt Street.
Santa Inez.....	1,742	70,000	2,500	Grace Steamship Co. (Del.).....do.....	7 Hanover Square.
Santa Isabel.....	2,559	196,128	4,000	American & Cuban Steamship Line (N. Y.).....do.....	39 Cortlandt Street.
Santa Luisa.....	4,847	450,000	10,200	Grace Steamship Co. (Del.).....do.....	7 Hanover Square.
Santa Malita.....	6,270	473,782	10,857do.....do.....	Do.
Santa Olivia.....	6,339	570,000	15,264	Atlantic & Pacific Steamship Co. (Me.).....do.....	Do.
Santa Paula.....	6,275	570,000	15,264	Grace Steamship Co. (Del.).....do.....	Do.
Santa Rita.....	1,600	55,000	2,000do.....do.....	Do.
Santa Rita (tank).....	5,273	107,664	8,349	American Fuel Oil & Transportation Co. (Del.).....	Wilmington, Del.	Dupont Building.
Santa Rosa.....	6,415	570,000	15,264	Grace Steamship Co. (Del.).....	New York, N. Y.	7 Hanover Square.
Santa Tecla.....	2,576	201,634	8,000do.....do.....	Do.
Santa Teresa.....	4,853	379,912	12,800do.....do.....	Do.
Santa Veronica.....	2,559	188,890	4,000	American and Cuba Steamship Line.....do.....	39 Cortlandt Street.
Santiam.....	916	34,400	2,500	Hammond Lumber Co.....	San Francisco, Cal.	260 California Street.
Sapinero.....	5,106	323,993	10,184	U. S. Shipping Board.....	Philadelphia, Pa.	136 South Sixteenth Street.
Sapulpa (tank).....	7,311	202,400	7,220do.....	San Francisco, Cal.	369 Pine Street.
Sarcoxia.....	5,116	323,993	10,184do.....	Philadelphia, Pa.	136 South Sixteenth Street.
Satarta.....	4,994	323,993	10,184do.....do.....	Do.
Saucen.....	5,734	323,993	10,184do.....do.....	Do.
Saugerties.....	5,101	323,993	10,184do.....do.....	Do.

SEAGOING MERCHANT STEAM VESSELS OF 500 GROSS TONS AND OVER FITTED FOR BURNING OIL FUEL—Continued.

Name of vessel.	Gross tons.	Bunker capacity.	Cruising radius.	Name of owner.	Home port.	Address.
Saugus.....	5,592	Gallons. 323,993	Miles. 10,184	U. S. Shipping Board.....	Philadelphia, Pa.....	136 South Sixteenth Street.
Seabird.....	5,100	323,993	10,184	do.....	do.....	Do.
Schencklad.....	5,114	323,993	10,184	do.....	do.....	Do.
Schwarz.....	5,784	323,993	10,184	do.....	do.....	Do.
Scholario.....	5,117	323,993	10,184	do.....	do.....	Do.
Schoedle.....	5,102	323,993	10,184	do.....	do.....	Do.
Schroon.....	5,114	323,993	10,181	do.....	do.....	Do.
Schuykill Bridge.....	3,253	198,800	7,000	do.....	Nowark, N. J.....	Do.
Scottsburg.....	7,771	427,500	9,700	do.....	Philadelphia, Pa.....	Do.
Seattle Spirit.....	5,027	300,070	7,484	do.....	St. Albans, Vt.....	Securities Building.
Sebekon.....	5,083	323,993	10,184	do.....	Philadelphia, Pa.....	136 South Sixteenth Street.
Selma (tank).....	0,287	250,000	0,600	do.....	Mobile, Ala.....	Do.
Selma City.....	5,680	435,915	11,400	United States Steel Products Co.....	New York, N. Y.....	Do.
Semhole.....	5,984	627,718	13,995	U. S. Shipping Board.....	Tampa, Fla.....	Do.
Senator.....	2,432	165,180	7,500	Pacific Steamship Co. (N. Y.).....	Tacoma, Wash.....	Do.
Seneca.....	2,283	124,168	6,156	Independent Steamship Co.....	Detroit, Mich.....	Do.
Shanock.....	5,562	344,963	9,000	U. S. Shipping Board.....	Philadelphia, Pa.....	Do.
Sharon (tank).....	4,910	196,845	10,272	do.....	do.....	Do.
Shastu.....	4,878	31,642	2,704	E. K. Wood Lumber Co. (Calif.).....	San Francisco, Cal.....	1 Drumm Street.
Shavine.....	5,524	323,993	10,181	U. S. Shipping Board.....	Philadelphia, Pa.....	136 South Sixteenth Street.
Shenandoah (tank).....	0,768	419,533	11,035	do.....	Bath, Me.....	Do.
Shicksiminy.....	5,103	344,963	9,000	do.....	Philadelphia, Pa.....	Do.
Shortsville.....	3,577	183,493	6,800	do.....	Newark, N. J.....	Do.
Sibley.....	7,581	485,287	6,840	New York & Cuba Mail Steamship Co. (Nev.).....	New York, N. Y.....	Foot of Wall Street.
Siorra.....	1,031	52,416	0,000	E. K. Wood Lumber Co. (Calif.).....	San Francisco, Cal.....	1 Drumm Street.
Sletz.....	5,757	354,341	9,853	U. S. Shipping Board.....	Portland, Ore.....	Merchants Bank Building.
Silverado.....	2,298	130,103	5,400	do.....	Los Angeles, Cal.....	Do.
Silverhook (tank).....	5,074	254,686	7,500	do.....	Philadelphia, Pa.....	136 South Sixteenth Street.
Silver Shell (tank).....	5,005	400,464	4,800	Shell Line.....	Wilmington, Del.....	Do.
Silver Star.....	14,123	1,190	12,500	U. S. Shipping Board.....	Philadelphia, Pa.....	Do.
Slmasta.....	0,052	403,039	11,000	do.....	San Francisco, Cal.....	369 Pine Street.
Slmsinawa.....	5,590	344,963	9,000	do.....	Philadelphia, Pa.....	136 South Sixteenth Street.
Sloux City.....	2,689	198,366	7,137	do.....	Milwaukee, Wis.....	Do.
Sloux Falls.....	2,606	188,073	7,629	do.....	Duluth, Minn.....	Do.
Slovakia.....	1,881	40,320	3,000	E. K. Wood Lumber Co. (Calif.).....	San Francisco, Cal.....	1 Drumm Street.
Slagway.....	1,838	110,222	4,930	Alaska Steamship Co. (Nev.).....	Port Townsend, Wash.....	Do.
Slonny (tank).....	3,063	175,960	5,179	Standard Oil Co. of New York.....	New York, N. Y.....	26 Broadway.
Solano.....	0,702	353,600	8,000	Pacific Mail Steamship Co.....	San Francisco, Calif.....	508 California Street.
Solano.....	1,943	33,000	1,800	W. H. Wood.....	do.....	1 Drumm Street.
Sol Uno.....	1,085	43,210	2,475	Puget Sound Navigation Co.....	Seattle, Wash.....	Colman Dock.
Solltaire (tank).....	3,350	124,000	12,000	Texas Steamship Co. (N. Y.).....	New York, N. Y.....	17 Battery Place.
Somerset (tank).....	5,079	313,000	10,800	Standard Oil Co. (N. Y.).....	do.....	26 Broadway.
Somme.....	7,555	513,080	10,000	U. S. Shipping Board.....	Philadelphia, Pa.....	136 South Sixteenth Street.
Sotomni.....	6,279	768,180	11,354	Oceanic Steamship Co.....	San Francisco, Cal.....	00 California Street.
South Bend.....	8,738	628,035	11,459	U. S. Shipping Board.....	Philadelphia, Pa.....	136 South Sixteenth Street.
Spokane.....	2,277	124,404	4,002	Pacific Steamship Co. (N. Y.).....	Tacoma, Wash.....	Do.
Springfield.....	5,505	505,000	12,000	U. S. Shipping Board.....	Portsmouth, N. H.....	Do.
Standard (tank).....	10,073	421,000	9,310	Standard Oil Co. (N. J.).....	New York, N. Y.....	26 Broadway.
Standard Arrow (tank).....	7,794	350,730	9,108	Standard Transportation Co. (Del.).....	do.....	Do.
Stanley.....	6,043	334,390	9,108	U. S. Shipping Board.....	Seattle, Wash.....	Securities Building.
Stanley Doller.....	3,392	131,400	4,500	Doller Steamship Line (Calif.).....	San Francisco, Cal.....	230 California Street.
Stanwood.....	1,129	44,010	3,477	Stanwood Steamship Co.....	do.....	Balboa Building.
Standfast.....	7,588	369,515	9,134	U. S. Shipping Board.....	do.....	369 Pine Street.
Steel Investor.....	5,680	435,915	11,800	United States Steel Products Co.....	New York, N. Y.....	30 Church Street.
Steel Hanger.....	5,680	435,915	11,800	do.....	do.....	Do.
Stockton.....	7,294	262,400	7,220	U. S. Shipping Board.....	San Francisco, Calif.....	Do.
Storm King.....	5,073	629,937	12,500	do.....	New York, N. Y.....	Customhouse.
Subatco.....	2,545	198,800	7,000	Submarine Boat Corporation (N. Y.).....	do.....	11 Pine Street.
Sucrosa (tank).....	5,532	189,000	5,000	Cuba Distilling Co. (W. Va.).....	do.....	27 William Street.
Sudawsonco.....	3,545	198,800	9,452	Submarine Boat Corporation.....	do.....	11 Pine Street.
Sudbury.....	5,075	276,483	9,000	Shawmut Steamship Co. (Mass.).....	Boston, Mass.....	60 Federal Street.
Sudeo.....	3,545	198,800	9,452	Submarine Boat Corporation (N. Y.).....	New York, N. Y.....	11 Pine Street.
Sudero.....	3,545	198,800	9,452	do.....	do.....	Do.
Suduffco.....	3,545	198,800	9,452	do.....	do.....	Do.
Suduroco.....	3,545	198,800	9,452	do.....	do.....	Do.
Sudleo.....	3,545	198,800	7,000	do.....	do.....	Do.
Sugllenco.....	3,545	198,800	9,452	do.....	do.....	Do.
Suholco.....	3,545	198,800	5,500	do.....	do.....	Do.
Sujameco.....	3,545	198,800	9,452	do.....	do.....	Do.
Sujersyco.....	3,545	198,800	9,452	do.....	do.....	Do.
Sulanterco.....	3,545	198,800	9,452	do.....	do.....	Do.
Sumanco.....	3,545	198,800	9,452	do.....	do.....	Do.
Summerleaf.....	6,141	573,632	16,000	U. S. Shipping Board.....	Philadelphia, Pa.....	136 South Sixteenth Street.
Sun (tank).....	4,836	222,130	5,000	Sun Co. (N. J.).....	do.....	Finance Building.
Sunbeam.....	0,064	380,800	9,000	U. S. Shipping Board.....	do.....	136 South Sixteenth Street.
Sundance.....	5,590	344,963	9,000	do.....	do.....	Do.
Sunelisco.....	3,545	198,800	7,000	Submarine Boat Corporation (N. Y.).....	New York, N. Y.....	11 Pine Street.
Sunero.....	3,545	189,800	9,452	do.....	do.....	Do.
Sunewarkeo.....	3,545	198,800	9,452	do.....	do.....	Do.
Sunolt (tank).....	7,157	380,800	9,000	Sun Co. (N. J.).....	Philadelphia, Pa.....	Finance Building.

SEAGOING MERCHANT STEAM VESSELS OF 500 GROSS TONS AND OVER FITTED FOR BURNING OIL FUEL—Continued.

Name of vessel.	Gross tons.	Bunker capacity.		Cruising radius.	Name of owner.	Home port.	Address.
		Gallons.	Miles.				
Sunshine.....	6,664	350,800	9,000	Submarine Boat Corporation (N. Y.).....	New York, N. Y.	11 Pine Street	
Sungentco.....	3,545	198,800	9,452	do.....	do.....	Do.	
Suphenco.....	3,545	198,800	2,500	do.....	do.....	Do.	
Spportco.....	3,545	198,800	0,450	do.....	do.....	Do.	
Suremico.....	3,545	198,800	9,452	do.....	do.....	Do.	
Surlecco.....	3,545	198,800	9,452	do.....	do.....	Do.	
Surleo.....	3,545	198,800	9,452	do.....	do.....	Do.	
Susherico.....	3,545	198,800	9,452	do.....	do.....	Do.	
Suspearco.....	3,545	198,800	9,452	do.....	do.....	Do.	
Sutermco.....	3,545	198,800	9,452	do.....	do.....	Do.	
Sutorpco.....	3,545	198,800	9,452	do.....	do.....	Do.	
Sutransco.....	3,545	198,800	9,452	do.....	do.....	Do.	
Suwarinco.....	3,545	198,800	9,452	do.....	do.....	Do.	
Suwlcd.....	3,545	198,000	7,010	U. S. Shipping Board.....	Newark, N. J.		
Suwordanco.....	3,545	198,800	9,452	Submarine Boat Corporation (N. Y.).....	New York, N. Y.	11 Pine Street.	
Svea.....	618	25,000	1,700	Henry Wilson.....	San Francisco, Cal.	112 Market Street.	
Swiftarrow.....	8,206	346,920	10,500	U. S. Shipping Board.....	New York, N. Y.	Customhouse.	
Swiftagle.....	8,206	346,920	10,500	do.....	do.....	Do.	
Swiftscout.....	8,206	346,920	10,500	do.....	do.....	Do.	
Swiftstar.....	8,206	346,920	10,500	do.....	do.....	Do.	
Swiftsure.....	8,206	346,920	8,500	do.....	do.....	Do.	
Swiftwind.....	8,206	346,920	10,500	do.....	do.....	Do.	
Sylvan Arrow (tank).....	7,797	350,730	9,108	Standard Transportation Co. (Del.).....	do.....	26 Broadway.	
Syros.....	6,501	342,960	7,000	U. S. Shipping Board.....	Wilmington, N. C.		
Tacoma.....	836	18,000	950	Puget Sound Navigation Co.....	Seattle, Wash.	Colman Dock.	
Tahoe.....	751	27,090	2,000	Nelson Andrews.....	San Francisco, Cal.	Redwood City, Calif.	
Tamalpais.....	674	29,400	3,000	E. K. Wood Lumber Co. (Cal.).....	do.....	112 Market Street.	
Tamesi (tank).....	2,939	96,600	3,600	Sinclair Navigation Co. (Del.).....	New York, N. Y.	120 Broadway.	
Tampa.....	5,948	527,718	13,965	U. S. Shipping Board.....	Tampa, Fla.		
Tashmco.....	3,283	198,800	7,000	do.....	Newark, N. J.		
Tekoa.....	3,278	198,800	7,000	do.....	do.....		
Terre Haute.....	5,670	550,627	16,000	do.....	Philadelphia, Pa.	136 South Sixteenth Street.	
Texan.....	8,615	713,664	12,700	American-Hawaiian Steamship Co. (N. J.).....	New York, N. Y.	8 Bridge Street.	
Texarkana.....	5,498	538,761	13,094	U. S. Shipping Board.....	Philadelphia, Pa.	136 South Sixteenth Street.	
Texas (tank).....	6,678	323,912	10,934	Texas Co. (Tex.).....	Port Arthur, Tex.	Dock 29.	
The Angeles.....	5,481	460,840	9,184	U. S. Shipping Board.....	Los Angeles, Cal.		
The Lambs.....	6,629	440,327	13,000	do.....	Newark, N. J.		
Theodore F. Reynolds.....	2,359	119,400	4,970	Theodore F. Reynolds Corp.....	do.....	56 Pine Street.	
Thomas Crowley.....	1,482	5,250	3,000	Andrew F. Mahony.....	San Francisco, Calif.	1 Drumm Street.	
Thomas H. Wheeler.....	7,494	436,700	13,000	Standard Oil Co. (N. J.).....	New York, N. Y.	26 Broadway.	
Tiger.....	6,273	475,100	10,000	Standard Transportation Co. (Del.).....	do.....	Do.	
Tippecanoe.....	8,266	442,060	17,866	U. S. Shipping Board.....	Newport News, Va.		
Tiverton.....	557	21,378	1,883	J. O. Davenport.....	San Francisco, Cal.	112 Market Street.	
Toledo Bridge.....	3,545	198,800	7,000	U. S. Shipping Board.....	Newark, N. J.		
Tullard.....	5,874	286,339	8,265	do.....	New London, Conn.		
Tolosa.....	5,527	505,000	12,000	do.....	Portsmouth, N. H.		
Tomaloo.....	5,543	344,963	9,000	do.....	Philadelphia, Pa.	136 South Sixteenth Street.	
Tomalva.....	5,104	344,963	9,000	do.....	do.....	Do.	
Tona.....	3,278	198,800	7,000	do.....	Newark, N. J.		
Tonesit.....	3,545	198,800	7,000	do.....	do.....		
Topa Topa.....	5,453	460,992	12,000	do.....	Los Angeles, Cal.		
Topla (tank).....	5,125	102,650	3,987	Southern Pacific Co. (Ky.).....	New York, N. Y.	Pier 49, North River.	
Torres (tank).....	4,943	102,650	3,987	do.....	do.....	Do.	
Tours.....	7,555	513,080	10,000	U. S. Shipping Board.....	Philadelphia, Pa.	136 South Sixteenth Street.	
Trimountain.....	6,413	217,560	8,253	do.....	Boston, Mass.	45 Broad Street.	
Trinidad.....	974	34,400	2,500	L. C. Stewart.....	San Francisco, Cal.	20 California Street.	
Triudadian (tank).....	2,450	80,100	4,500	Gulf Refining Co. (Tex.).....	Port Arthur, Tex.	W. F. S. Venth Street.	
Tripp.....	5,703	267,000	7,500	U. S. Shipping Board.....	Portland, Ore.	Merchants Bank Building.	
Triumph.....	7,588	460,390	11,378	do.....	San Francisco, Cal.	57 Pine Street.	
Troutolite (tank).....	0,882	306,000	9,580	Standard Oil Co. (N. J.).....	New York, N. Y.	20 Broadway.	
Truxillo.....	2,265	64,218	2,600	Truxillo Steamship Corp.....	do.....	17 Battery Place.	
Tuekanuck.....	6,001	490,000	12,000	U. S. Shipping Board.....	San Francisco, Cal.	369 Pine Street.	
Tuladi.....	3,283	198,800	7,000	do.....	Newark, N. J.		
Tulsa.....	5,083	344,963	9,000	do.....	Philadelphia, Pa.	136 South Sixteenth Street.	
Tulsagas.....	7,245	407,088	8,800	do.....	Baltimore, Md.	Coca Cola Building.	
Tuscaloosa City.....	5,686	435,915	11,400	United States Steel Products Co.....	New York, N. Y.	30 Church Street.	
Tuxpanoil.....	7,245	407,088	8,800	Baltimore Dry Dock & Shipbuilding Co.....	Baltimore, Md.	Coca Cola Building.	
Udine.....	518			Harkins Transportation Co.....	Portland, Ore.	Foot of Alder Street.	
Unicol.....	5,926	352,976	13,300	do.....	Tampa, Fla.		
Union Liberty.....	2,559	196,128	7,569	do.....	Toledo, Ohio.		
Utacarbon.....	7,076	538,946	7,700	do.....	San Francisco, Cal.	369 Pine Street.	
Vaba.....	5,543	344,963	9,000	U. S. Shipping Board.....	Philadelphia, Pa.	136 South Sixteenth Street.	
Vacuun.....	7,009	262,400	6,100	Vacuum Oil Co. (N. Y.).....	New York, N. Y.	61 Broadway.	
Valdez.....	2,308	192,444	9,832	Alaska Steamship Co. (Nev.).....	Port Townsend, Wash.		
Vancollite.....	10,396	512,148	11,100	Standard Oil Co. of N. J.....	New York, N. Y.		
Vanadu.....	6,059	473,740	11,088	United States Transportation Co. (Me.).....	do.....	50 Broad Street.	
Veedol.....	1,224	26,000	2,000	Tidewater Oil Co.....	do.....	17 Battery Place.	
Venetla.....	588	50,400	1,570	John D. Spreckels.....	San Francisco, Calif.	2080 Pacific Avenue.	
Venezuela.....	5,641	498,960	13,200	Pacific Mail Steamship Co. (N. Y.).....	do.....	508 California Street.	
Ventura.....	6,282	768,180	11,354	Oceanic Steamship Co.....	do.....	60 California Street.	
Vesta (tank).....	3,663	175,960	5,179	Standard Oil Co. of New York.....	New York, N. Y.	20 Broadway.	
Victoria.....	3,502	279,888	6,688	Alaska Steamship Co. (Nev.).....	Port Townsend, Wash.		

SEAGOING MERCHANT STEAM VESSELS OF 500 GROSS TONS AND OVER FITTED FOR BURNING OIL FUEL—Continued.

Name of vessel.	Gross tons.	Hunker capacity.	Cruising radius.	Name of owner.	Home port.	Address.
Victorious.....	7,597	460,390	11,378	U. S. Shipping Board.....	San Francisco, Cal.....	369 Pine Street.
Vincennes Bridge.....	3,545	198,800	7,000	do.....	Newark, N. J.....	
Vincent.....	6,210	462,000	13,700	do.....	do.....	
Vinita.....	5,020	489,221	14,810	do.....	Los Angeles, Cal.....	
Vinton County.....	2,627	191,480	8,270	do.....	Detroit, Mich.....	
Virginia (tank).....	6,666	438,900	12,270	Texas Steamship Co. (N. Y.).....	New York, N. Y.....	17 Battery Place.
Virginia Bridge.....	3,545	198,800	7,000	U. S. Shipping Board.....	Newark, N. J.....	
Virginian.....	7,914	616,350	12,100	Atlantic Transport & Trading Co. (N. J.).....	New York, N. Y.....	8 Bridge Street.
Vindicator.....	7,717	487,535	17,394	U. S. Shipping Board.....	San Francisco, Cal.....	369 Pine Street.
W. P. T. (tank).....	10,677	490,000	12,400	Standard Oil Co. (N. J.).....	New York, N. Y.....	26 Broadway.
W. H. Labby.....	8,194	450,788	13,496	do.....	do.....	Do.
W. H. Tilford (tank).....	5,579	278,000	9,369	do.....	do.....	Do.
W. J. Hanna.....	7,110	381,070	9,000	do.....	do.....	Do.
W. L. Steed (tank).....	6,383	295,882	8,520	U. S. Shipping Board.....	Boston, Mass.....	45 Broad Street.
W. M. Burton (tank).....	7,137	450,324	11,200	Atlantic Transport & Trading Co. (N. J.).....	Philadelphia, Pa.....	3144 Passyunk Avenue
W. M. Irish (tank).....	7,135	450,324	11,200	do.....	do.....	Do.
W. M. Tupper.....	1,852	102,372	5,184	Gulf & Steamer Shipping Co. (Fla.).....	Jacksonville, Fla.....	
W. S. Miller.....	6,949	494,159	7,617	Standard Oil Co. (Cal.).....	San Francisco, Calif.....	Standard Oil Building.
W. S. Porter (tank).....	4,901	33,642	960	Associated Oil Co. (Cal.).....	do.....	Sharon Building.
Waco.....	3,545	198,800	7,000	U. S. Shipping Board.....	Newark, N. J.....	
Wacosta.....	5,976	556,403	14,600	do.....	Philadelphia, Pa.....	136 South Sixteenth Street.
Wahkeena.....	1,030	50,355	4,796	Wahkeena Steamship Co.....	do.....	do.
Wakulla.....	5,435	269,704	7,534	U. S. Shipping Board.....	Los Angeles, Cal.....	
Walden.....	6,075	320,340	7,920	do.....	New York, N. Y.....	Customhouse.
Wallingford.....	2,256	126,450	3,000	do.....	Los Angeles, Cal.....	
Wallkill.....	3,283	198,800	7,000	do.....	Newark, N. J.....	
Walter Hardecastle (tank).....	3,098	143,430	5,000	Stclair Gulf Corp. (Del.).....	New York, N. Y.....	120 Broadway.
Walter Jennings.....	10,805	512,148	11,100	Standard Oil Co. of N. J.....	do.....	26 Broadway.
Walter A. Luckenbach.....	8,050	640,920	13,100	Luckenbach Steamship Co. (Del.).....	do.....	44 Whitehall Street.
Walter D. Munson.....	3,703	220,000	7,000	Munson Steamship Line (N. Y.).....	do.....	82-92 Beaver Street.
Wampum.....	5,451	267,704	7,534	U. S. Shipping Board.....	Los Angeles, Cal.....	
Wapama.....	351	33,561	3,310	Wapama Steamship Co.....	San Francisco, Cal.....	1 Drumm Street.
Warrior.....	715	66,938	10,000	U. S. Shipping Board.....	Philadelphia, Pa.....	136 South Sixteenth Street.
Ward.....	6,171	450,490	7,900	do.....	New Orleans, La.....	111 Bernia Building.
Warwick.....	4,469	253,218	7,900	do.....	Baltimore, Md.....	Coca Cola Building.
Washington.....	539	13,818	900	Little River Steamship Co.....	San Francisco, Cal.....	112 Market Street.
Washenaw (tank).....	2,896	110,250	3,500	Union Steamship Co. (N. J.).....	do.....	Mills Building.
Wassale.....	5,529	269,704	7,534	U. S. Shipping Board.....	Los Angeles, Cal.....	
Waterbury.....	5,510	429,000	5,000	do.....	Philadelphia, Pa.....	136 South Sixteenth Street.
Watertown.....	6,408	317,560	8,006	do.....	Boston, Mass.....	45 Broad Street.
Wathena.....	6,107	320,340	8,025	do.....	Philadelphia, Pa.....	Do.
Wauhesea.....	6,107	320,340	8,025	do.....	do.....	Do.
Wauconda.....	5,423	320,340	8,025	do.....	do.....	Do.
Waukau.....	6,126	320,340	8,025	do.....	do.....	Do.
Waukegan.....	6,629	471,237	13,464	do.....	Newark, N. J.....	
Wauwatosa.....	2,689	176,187	7,432	do.....	Milwaukee, Wis.....	
Wawafona.....	6,076	312,330	8,508	do.....	Portland, Oreg.....	Northwestern Bank Building.
Waxahachie.....	5,497	320,340	8,025	do.....	Philadelphia, Pa.....	136 South Sixteenth Street.
Wekiva.....	3,513	343,272	11,768	do.....	Jacksonville, Fla.....	
Wellesley.....	770	38,000	3,168	Mexican Fruit & Steamship Co. (Del.).....	New Orleans, La.....	706 Whitney-Central Building.
Wenatchee.....	13,725	990,000	10,600	U. S. Shipping Board.....	Philadelphia, Pa.....	136 South Sixteenth Street.
West Alcoa.....	5,606	446,509	12,398	do.....	San Francisco, Cal.....	369 Pine Street.
West Amargosa.....	5,492	279,707	7,963	do.....	Los Angeles, Cal.....	
West Arrow.....	5,802	308,257	9,500	do.....	Seattle, Wash.....	Securities Building.
West Ashawa.....	5,609	446,509	12,398	do.....	San Francisco, Cal.....	369 Pine Street.
West Avenal.....	5,692	446,509	12,398	do.....	do.....	Do.
Westboro.....	5,747	282,686	9,374	do.....	Seattle, Wash.....	Securities Building.
West Bridge.....	5,799	360,523	9,324	do.....	do.....	Do.
Westbrook.....	5,742	354,482	9,990	do.....	Portland, Oreg.....	Merchants Bank Building.
West Columbia.....	5,642	550,479	13,712	do.....	San Francisco, Cal.....	369 Pine Street.
West Columbia.....	5,641	550,479	13,712	do.....	do.....	Do.
West Columbia.....	5,724	550,479	13,713	do.....	do.....	Do.
West Columbia.....	5,645	399,318	13,100	do.....	do.....	Do.
West Columbia.....	5,443	279,707	8,089	do.....	Los Angeles, Cal.....	
West Columbia.....	5,721	550,479	13,713	do.....	San Francisco, Cal.....	Do.
West Columbia.....	5,647	397,618	13,100	do.....	do.....	Do.
West Columbia.....	5,720	397,618	13,100	do.....	do.....	Do.
West Columbia.....	5,565	334,390	7,000	do.....	Seattle, Wash.....	Securities Building.
West Columbia.....	5,645	397,618	13,100	do.....	San Francisco, Cal.....	369 Pine Street.
West Columbia.....	5,645	397,618	12,000	do.....	do.....	Do.
West Columbia.....	5,627	577,736	15,240	do.....	Los Angeles, Cal.....	
West Columbia.....	5,632	513,387	13,608	do.....	do.....	
West Columbia.....	6,132	577,736	15,240	Elder Steel Steamship Co. (Del.).....	New York, N. Y.....	50 Broad Street.
West Columbia.....	6,128	577,736	15,240	Imperial Shipping Corp. (Del.).....	do.....	115 Broadway.
West Columbia.....	5,972	577,736	15,246	do.....	do.....	Do.
West Columbia.....	5,564	513,387	13,608	U. S. Shipping Board.....	Los Angeles, Cal.....	
West Columbia.....	6,186	355,465	11,116	do.....	Portland, Oreg.....	Merchants Bank Building.
West Columbia.....	6,187	355,465	11,116	do.....	do.....	Do.
West Columbia.....	6,187	267,000	10,461	do.....	do.....	Do.
West Cherow.....	6,188	355,465	11,116	do.....	do.....	Do.
Westchester.....	5,623	344,506	10,381	do.....	do.....	Do.
West Cheswald.....	6,187	267,000	10,461	do.....	do.....	Do.

SEAGOING MERCHANT STEAM VESSELS OF 500 GROSS TONS AND OVER FITTED FOR BURNING OIL FUEL—Continued.

Name of vessel.	Gross tons.	Dunker capacity.	Cruising radius.	Name of owner.	Home port.	Address.
		<i>Gallons.</i>	<i>Miles.</i>			
West Chetac.....	5,504	596,908	14,702	U. S. Shipping Board.....	Los Angeles, Cal.....	
West Cobalt.....	5,724	354,341	10,300do.....	Portland, Oreg.....	Merchants Bank Building.
West Cohas.....	5,647	308,257	9,080do.....	Seattle, Wash.....	Securities Building.
West Compo.....	5,596	355,465	11,116do.....	Portland, Oreg.....	Merchants Bank Building.
West Conob.....	5,899	279,707	8,089do.....	Los Angeles, Cal.....	
West Corum.....	5,705	355,465	10,080do.....	Portland, Oreg.....	Do.
West Cressey.....	5,596	308,257	9,671do.....	Seattle, Wash.....	Securities Building.
West Cusseta.....	5,376	460,908	12,290do.....	Los Angeles, Cal.....	
West Durfee.....	5,522	308,257	9,500do.....	Seattle, Wash.....	Do.
West Ekonk.....	5,630	308,257	9,500do.....do.....	Do.
West Elcajon.....	5,560	308,257	9,670do.....do.....	Do.
West Elcasco.....	0,171	308,257	9,500do.....do.....	Do.
West Eldara.....	5,494	308,257	9,500do.....do.....	Do.
West Erral.....	5,444	279,707	8,089do.....do.....	Do.
West Faralon.....	7,351	483,000	12,000do.....	Los Angeles, Cal.....	
West Galeta.....	5,435	269,704	7,660do.....do.....	
West Galoc.....	5,392	269,704	7,660do.....do.....	
West Gambo.....	5,579	308,257	9,500do.....	Seattle, Wash.....	Do.
West Gotoniska.....	5,623	308,257	9,500do.....do.....	Do.
West Grama.....	3,445	279,707	8,089do.....	Los Angeles, Cal.....	
West Grove.....	5,688	278,752	7,560do.....	Portland, Oreg.....	Merchants Bank Building.
West Hampton.....	5,832	355,746	7,900do.....do.....	Do.
West Haronvar.....	5,696	355,465	10,080do.....do.....	Do.
West Hardaway.....	5,702	355,465	10,080do.....do.....	Do.
West Hargrave.....	6,280	354,341	10,080do.....do.....	Do.
West Harlan.....	6,267	355,465	10,080do.....do.....	Do.
West Harshaw.....	5,721	354,143	7,000do.....do.....	Do.
West Hartland.....	5,721	354,341	9,868do.....do.....	Do.
West Hartley.....	5,757	354,341	9,868do.....do.....	Do.
West Harts.....	6,167	354,341	9,868do.....do.....	Do.
West Hassayampa.....	5,757	354,143	7,000do.....do.....	Do.
West Haven.....	5,781	308,257	8,880do.....	Seattle, Wash.....	Securities Building.
West Henshaw.....	5,681	300,070	8,442do.....do.....	Do.
West Hepburn.....	5,630	300,470	7,489do.....do.....	Do.
West Hesselbine.....	5,588	362,490	8,000do.....do.....	Do.
West Hika.....	5,372	490,840	9,184do.....	Los Angeles, Cal.....	
West Hilmrod.....	5,940	490,840	9,184do.....do.....	
West Hixton.....	5,376	490,840	9,184do.....do.....	
West Hobomac.....	5,548	308,257	9,671do.....	Seattle, Wash.....	Do.
West Holbrook.....	6,376	490,840	9,184do.....	Los Angeles, Cal.....	
West Honaker.....	5,453	279,707	12,300do.....do.....	
West Hosokie.....	5,561	308,257	9,500do.....	Seattle, Wash.....	Do.
West Humhaw.....	5,527	308,257	9,080do.....do.....	Do.
West Imboden.....	5,751	354,341	10,300do.....	Portland, Oreg.....	Merchants Bank Building.
West Indlan.....	5,702	278,752	7,560do.....do.....	Do.
West Inskip.....	5,555	513,387	13,154do.....	Los Angeles, Cal.....	
West Ira.....	5,879	353,283	9,146do.....	Seattle, Wash.....	Securities Building.
West Irmo.....	5,900	504,924	13,554	Imperial Shipping Corporation (Del.).....	New York, N. Y.....	115 Broadway.
West Isleta.....	5,680	335,233	9,146	U. S. Shipping Board.....	Seattle, Wash.....	Securities Building.
West Islip.....	5,775	335,233	7,000do.....do.....	Do.
West Ison.....	5,773	335,233	9,146do.....do.....	Do.
West Ivan.....	5,587	300,675	7,889do.....do.....	Do.
West Ivls.....	5,866	335,233	9,146do.....do.....	Do.
West Jaffrey.....	5,663	359,556	10,461do.....	Portland, Oreg.....	Merchants Bank Building.
West Jena.....	5,866	335,233	9,146do.....	Seattle, Wash.....	Securities Building.
West Jessup.....	5,867	335,233	9,140do.....do.....	Do.
West Jester.....	5,866	335,233	9,140do.....do.....	Do.
West Kador.....	5,570	397,618	13,100do.....	San Francisco, Cal.....	369 Pine Street.
West Katan.....	5,656	489,221	12,171do.....	Los Angeles, Cal.....	
West Keats.....	5,661	489,221	12,171do.....do.....	
West Kebar.....	5,661	508,620	14,810do.....	Philadelphia, Pa.....	136 South Sixteenth Street.
West Kedron.....	5,620	508,620	14,810do.....	Los Angeles, Cal.....	
West Keene.....	5,600	489,221	12,171do.....do.....	
West Kyska.....	0,096	355,465	9,600do.....	Portland, Oreg.....	Merchants Bank Building.
Westlake.....	5,771	308,257	9,324do.....	Seattle, Wash.....	Securities Building.
Westland.....	5,832	355,746	8,870do.....	Portland, Oreg.....	Merchants Bank Building.
West Lashaway.....	5,515	308,257	9,500do.....	Seattle, Wash.....	Securities Building.
West Lewark.....	7,351	483,000	12,000do.....	Los Angeles, Cal.....	
West Lianga.....	5,673	308,257	9,500do.....	Seattle, Wash.....	Do.
West Loquassuck.....	5,561	308,257	9,500do.....do.....	Do.
West Madaket.....	6,087	308,257	9,500do.....do.....	Do.
West Mahomet.....	5,527	308,257	9,183do.....do.....	Do.
West Mahwah.....	5,586	460,840	9,183do.....do.....	Do.
West Maximus.....	5,644	308,257	9,671do.....do.....	Do.
West Mingo.....	5,940	460,840	9,183do.....	Los Angeles, Cal.....	
West Modus.....	5,690	355,465	11,110do.....	Portland, Oreg.....	Merchants Bank Building.
West Montop.....	5,940	460,840	9,184do.....	Los Angeles, Cal.....	
Westmoreland.....	6,629	451,554	13,700do.....	Newark, N. J.....	
West Munham.....	5,753	355,465	10,080do.....	Portland, Oreg.....	Do.
West Noris.....	5,753	513,387	12,579do.....	Los Angeles, Cal.....	
West Nicer.....	5,987	513,387	12,579do.....do.....	
West Nilus.....	5,589	513,387	12,579do.....do.....	

SEAGOING MERCHANT STEAM VESSELS OF 500 GROSS TONS AND OVER FITTED FOR BURNING OIL FUEL—Continued.

Name of vessel.	Gross tons.	Bunker capacity.	Cruising radius.	Name of owner.	Home port.	Address.
West Nivaria.....	5,652	Gallons. 313,387	Miles. 12,570	U. S. Shipping Board	Los Angeles, Cal.	
West Nohno.....	6,186	355,465	11,116	do.	Portland, Oreg.	Merchants Bank Building.
West Nomentum.....	5,652	509,649	14,810	do.	Los Angeles, Cal.	
West Norranus.....	5,652	509,647	14,810	do.	do.	
West Nosska.....	5,563	355,465	10,080	do.	Portland, Oreg.	Do.
West Notus.....	5,652	509,647	14,812	do.	Los Angeles, Cal.	
West O'Rowa.....	5,376	460,908	12,290	do.	do.	
West Poeschel.....	5,707	357,596	10,461	do.	Seattle, Wash.	Securities Building.
West Quechee.....	5,711	355,465	10,080	do.	Portland, Oreg.	Merchants Bank Building.
West Karltans.....	5,793	267,000	10,900	do.	Los Angeles, Cal.	Do.
West K... ..	6,187	357,566	10,461	do.	do.	Do.
West K... ..	6,187	267,000	7,590	do.	do.	Do.
West K... ..	5,940	287,500	9,175	do.	do.	Do.
West K... ..	5,979	577,736	15,246	do.	do.	
West K... ..	5,714	355,746	8,870	do.	Portland, Oreg.	Do.
West K... ..	6,176	355,465	11,116	do.	do.	Do.
West K... ..	5,658	355,465	11,116	do.	do.	Do.
West K... ..	5,628	355,465	10,080	do.	do.	Do.
West Vaca.....	5,548	446,509	12,398	do.	San Francisco, Cal.	369 Pine Street.
West Wauna.....	5,735	355,465	11,116	do.	Portland, Oreg.	Merchants Bank Building.
West Waunke.....	5,765	351,311	10,300	do.	do.	Do.
West W... ..	5,217	390,000	9,000	Union Petroleum Steamship Co. (Del.)	New York, N. Y.	26 Broadway.
West W... ..	5,708	355,746	10,464	U. S. Shipping Board	Portland, Oreg.	Merchants Bank Building.
West Z... ..	5,653	357,994	10,332	do.	do.	Do.
West Z... ..	5,548	269,704	7,660	do.	Los Angeles, Cal.	Do.
West Z... ..	6,000	269,704	7,660	do.	do.	
Western City.....	5,828	278,752	7,560	do.	Portland, Oreg.	Do.
Western Front.....	5,695	308,257	9,072	do.	Seattle, Wash.	Securities Building.
Western Maid.....	5,770	256,094	6,840	do.	Portland, Oreg.	Merchants Bank Building.
Western Queen.....	5,853	308,257	9,500	do.	Seattle, Wash.	Securities Building.
Western Sea.....	5,813	360,523	8,750	do.	do.	Do.
Western Wave.....	5,832	256,094	6,840	do.	Portland, Oreg.	Merchants Bank Building.
Westerner.....	5,663	360,180	9,072	do.	Seattle, Wash.	Securities Building.
Westward Ho.....	5,643	278,752	9,210	do.	Portland, Oreg.	Merchants Bank Building.
Westward Ho.....	716	7,980	400	Pan-American Navigation Co.	Seattle, Wash.	Colman Building.
Westward Ho.....	7,001	308,257	8,528	U. S. Shipping Board	do.	Securities Building.
Westward Ho.....	3,545	198,800	7,600	do.	Newark, N. J.	
Westward Ho.....	1,295	17,091	400	U. S. Ship	San Francisco, Cal.	Mill Building.
Westward Ho.....	6,171	447,699	10,000	U. S. Shipping Board	New Orleans, La.	Hilgard Building.
Westward Ho.....	5,590	344,963	9,000	do.	Philadelphia, Pa.	125 South Sixth Street.
Westward Ho.....	6,725	722,400	10,764	Marion Navigation Co. (Cal.)	San Francisco, Cal.	120 Market Street.
Westward Ho.....	5,268	429,000	5,000	Williams Steamship Co. (Del.)	New York, N. Y.	11 Whitehall Street.
Westward Ho.....	5,247	278,471	7,938	U. S. Shipping Board	Seattle, Wash.	Securities Building.
Westward Ho.....	903	33,561	3,316	Williams Steamship Co.	San Francisco, Cal.	Life Building.
Westward Ho.....	6,781	264,600	7,968	Pan-American Petroleum & Transport Co. (Del.)	Los Angeles, Cal.	195 Security Building.
William Ison (tank).....	3,321	161,332	10,000	American-Italian Commercial Corp. (Del.)	New York, N. Y.	6 Wall Street.
Wm. F. Herrin.....	1,038	35,406	1,000	Am. Oil Co. (Cal.)	San Francisco, Cal.	Sharon Building.
Wm. G. Warden (tank).....	10,289	472,000	12,100	Standard Oil Co. (S. J.)	New York, N. Y.	26 Broadway.
William H. Doheny.....	7,245	531,224	7,617	Pan-American Petroleum and Transport Co.	Los Angeles, Cal.	1015 Security Building.
Willat.....	715	60,138	do.	U. S. Shipping Board	Philadelphia, Pa.	136 South Sixteenth Street.
William H. Webb.....	5,480	545,643	13,100	do.	do.	Do.
William P. Cowan (tank).....	5,129	139,448	2,510	Standard Oil Co. (Ind.)	Chicago, Ill.	
Willpolo.....	5,174	420,000	5,000	Williams Steamship Co. (Del.)	New York, N. Y.	44 Whitehall Street.
Wilmington.....	190	40,950	2,784	Charles Nelson Co. (Cal.)	San Francisco, Cal.	230 California Street.
Wilsox.....	5,926	527,718	13,965	U. S. Shipping Board	Tampa, Fla.	
Windber.....	2,837	62,775	6,000	Pacific American Fisheries	Seattle, Wash.	Bellingham, Wash.
Winifred (tank).....	2,551	161,280	7,500	Gulf Refining Co. (Tex.)	Port Arthur, Tex.	West Seventh Street.
Winona.....	5,590	344,963	9,000	U. S. Shipping Board	Philadelphia, Pa.	136 South Sixteenth Street.
Winston-Salem.....	6,527	342,960	7,000	do.	Wilmington, N. C.	
Winyah.....	5,492	321,063	8,025	do.	Philadelphia, Pa.	Do.
Wolverino State.....	10,533	1,040	15,000	do.	San Francisco, Cal.	369 Pine Street.
Woodmansie.....	3,545	198,800	7,000	do.	Newark, N. J.	
Woonsocket.....	5,937	496,527	11,610	do.	New York, N. Y.	Customhouse.
Worcester.....	6,213	286,339	8,265	do.	New London, Conn.	
Wright.....	7,095	513,080	10,000	do.	Philadelphia, Pa.	136 South Sixteenth Street.
Wynoeche.....	6,065	320,310	5,025	do.	do.	Do.
Yuka.....	5,976	585,403	14,600	do.	San Francisco, Cal.	369 Pine Street.
Yalza.....	5,976	556,403	14,600	do.	Philadelphia, Pa.	136 South Sixteenth Street.
Yanhill.....	5,097	501,111	11,350	do.	San Francisco, Cal.	369 Pine Street.
Yankeo Arrow.....	8,016	408,090	9,100	Standard Transportation Corporation	New York, N. Y.	26 Broadway.
Yapalaga.....	5,976	556,403	14,600	U. S. Shipping Board	Philadelphia, Pa.	136 South Sixteenth Street.
Yautnia.....	5,994	591,111	14,350	do.	San Francisco, Cal.	369 Pine Street.
Yellowstone.....	707	35,200	2,700	Yellowstone Navigation Co.	do.	1 Drumm Street.
Yeseking.....	5,719	286,339	8,290	do.	Baltimore, Md.	Coca Cola Building.
Yonahcliff.....	4,225	527,718	13,965	do.	Tampa, Fla.	
Yorba Linda.....	7,230	491,159	7,617	General Petroleum Corporation	San Francisco, Cal.	310 Sansome Street.
Yosemite.....	827	31,920	1,600	Poje & Talbot (Inc.)	do.	Third and Berry Streets.
Yosemite.....	6,077	522,379	16,733	U. S. Shipping Board	do.	369 Pine Street.
Youngstown.....	6,433	440,608	14,000	do.	Newark, N. J.	
Zaca.....	6,067	501,226	15,787	do.	San Francisco, Cal.	Do.
Zarembo.....	1,982	319,000	5,000	do.	Tacoma, Wash.	
Zirkel.....	6,073	504,226	15,787	do.	San Francisco, Cal.	Do.

AMERICAN MERCHANT VESSELS OF 500 GROSS TONS AND OVER EQUIPPED FOR CARRYING PETROLEUM IN BULK.

(Corrected to June 30, 1921.)

STEAM VESSELS.

Name of vessel.	Gross tons.	Tankage.	Speed	Bunker capacity.		Cruising radius.		Name of owner.	Home port.
				Gallons.	Miles.	Gallons.	Miles.		
A. A. Daugherty	3,518	1,600	9	33,360	2,600			National Oil Transport Co.	Port Arthur, Tex.
A. C. Bedford	10,614	4,999	11½	442,000	10,780			Standard Oil Co. (N. J.)	New York, N. Y.
Acme	8,878	3,125	10	515,910	13,752			Standard Transportation Co. (Del.)	Do.
Agwibay	8,331	3,679	11	418,959	10,800			Atlantic, Gulf & West Indies Steamship Lines (Me.)	Do.
Agwihavre	8,873	4,314	12	554,188	12,800			do.	Do.
Agwiflake	8,307	4,184	11	418,959	10,824			do.	Do.
Agwimars	7,078	3,252	11	509,950	17,000			do.	Do.
Agwimoon	7,035	3,236	10½	515,150	17,000			do.	Do.
Agwissea	8,307	4,184	11	418,959	10,824			do.	Do.
Agwismoth	10,300	5,116	10	565,000	10,500			do.	Do.
Agwisun	7,035	3,236	10½	515,150	17,000			do.	Do.
Agwisworld	7,078	3,252	11	509,950	17,000			do.	Do.
Alabama	2,801	1,516	8½	96,000	3,075			Texas Co. (Tex.)	Port Arthur, Tex.
Aladdin	6,882	3,369	11	494,059	11,787			Standard Transportation Co.	New York, N. Y.
Allentown	4,908	2,411	11	363,185	11,300			U. S. Shipping Board	Philadelphia, Pa.
Amolco	3,153	825	9	307	4,000			Boston Molasses Co. (N. J.)	Boston, Mass.
Ampelco	8,301	3,710	9½	420,000	10,500			Standard Oil Co. (N. J.)	New York, N. Y.
Antletam	6,972	3,133	11	468,148	13,400			U. S. Shipping Board	Baltimore, Md.
Ardmore	7,129	3,230	10½	371,000	11,000			Standard Oil Co. (N. J.)	New York, N. Y.
Argon	6,952	3,250	11	290,710	7,615			Standard Transportation Co. (Del.)	Do.
Arlo	6,952	3,250	11	290,710	7,615			do.	Do.
Aryan	6,784	3,116	10½	438,900	14,104			Texas Co. (Tex.)	Port Arthur, Tex.
Astral	8,653	3,350	10½	356,730	9,477			Standard Transportation Co.	New York, N. Y.
Asuncion	2,196	925	9½	68,040	3,175			G. W. McNear (Cal.)	San Francisco, Cal.
Atlantic Sun	6,666	3,500	10½	380,800	9,600			Sun Co. (N. J.)	Philadelphia, Pa.
Atlas	2,665	701	10	137,298	6,525			Standard Oil Co. (Cal.)	San Francisco, Cal.
Avondale	5,731	3,301	10½	305,785	8,100			U. S. Shipping Board	Philadelphia, Pa.
Baldbutte	6,449	3,218	10½	317,587	8,100			do.	Boston, Mass.
Baldhill	6,413	3,218	10½	317,560	8,253			do.	Do.
Barugo (W)	2,553	1,529	10	1507	5,500			National Oil Transport Co. (Me.)	Port Arthur, Tex.
Baton Rouge	4,973	2,420	9½	257,000	9,800			Standard Oil Co. (N. J.)	New York, N. Y.
Bayway	5,083	2,420	9	313,000	13,200			do.	Do.
Benjamin Brewster	5,690	2,784	10½	278,000	8,560			do.	Do.
Bessamer	4,923	2,412	11	363,195	11,500			U. S. Shipping Board	Philadelphia, Pa.
Bethelridge	7,366	3,492	10	407,088	8,820			do.	Baltimore, Md.
Betterton	7,366	3,492	10	407,088	8,820			do.	Do.
Bidwell	7,641	2,492	10	393,400	8,000			do.	Do.
Blue Hen Stato.	10,558	164,600	15	1,040,000	15,000			do.	Philadelphia, Pa.
Brabant	2,773	1,602	9	177,520	9,447			Texas Co. (Tex.)	Port Arthur, Tex.
Bradford	6,303	2,920	10	400,000	11,500			Standard Oil Co. (N. J.)	New York, N. Y.
Brandywine	4,909	2,412	11	363,195	11,500			U. S. Shipping Board	Philadelphia, Pa.
Brilliant	2,480	1,000	7½	107,160	3,510			Standard Oil Co. (N. Y.)	New York, N. Y.
Brindilla	4,170	1,640	9	1,950	6,900			Standard Oil Co. (N. J.)	Do.
Broad Arrow	7,796	4,184	11	356,730	9,108			Standard Transportation Co. (Del.)	Do.
Burnwell	5,771	3,301	10½	305,785	8,000			U. S. Shipping Board	Philadelphia, Pa.
C. A. Canfield	6,156	2,646	10½	176,400	5,600			Pan-American Petroleum & Transport Co. (Del.)	Los Angeles, Cal.
Cabrilla	5,030	2,070	11	214,115	5,200			U. S. Shipping Board	Wilmington, Del.
Caddo	6,329	2,980	10½	313,000	9,330			Standard Oil Co. (N. J.)	New York, N. Y.
Caloria	4,095	1,790	9	254,000	9,730			do.	Do.
Captain A. F. Lucas	4,188	1,515	10½	348,600	11,617			Standard Oil Co. (Cal.)	San Francisco, Cal.
Cathwood	7,072	3,060	10	538,946	7,700			U. S. Shipping Board	Do.
Cecil County	7,641	3,492	10	389,466	9,240			do.	Baltimore, Md.
Centennial State	10,558	164,600	15	1,010,000	15,000			do.	Philadelphia, Pa.
Cerro Azul	8,876	4,314	12	554,188	12,880			Pan-American Petroleum & Transport Co.	Los Angeles, Cal.
Cerro-Ebano	8,880	4,314	12	554,188	12,800			do.	Do.
Charles Pratt	10,050	5,014	11½	475,000	12,100			Standard Oil Co. (N. J.)	New York, N. Y.
Charles E. Harwood	3,178	1,411	8½	58,800	5,700			Pan-American Petroleum & Transport Co. (Del.)	Los Angeles, Cal.
Charles M. Everest	5,579	2,825	10½	297,900	7,400			Vacuum Oil Co. (N. Y.)	New York, N. Y.
Chester Sun	6,669	3,090	10½	380,800	9,000			Sun Co. (N. J.)	Philadelphia, Pa.
Chestnut Hill	4,935	2,412	11	270,275	11,500			U. S. Shipping Board	Do.
China Arrow	8,403	4,185	11	418,959	9,900			Standard Transportation Co. (Del.)	New York, N. Y.
Chinampa	7,057	2,560	10½	593,000	19,400			Standard Oil Co. (N. J.)	Do.
City of Alameda	7,044	3,060	11	538,946	7,617			U. S. Shipping Board	San Francisco, Cal.
City of Everett	2,585	1,200	10	97,732	3,405			Standard Oil Co. (N. Y.)	New York, N. Y.
City of Freeport	4,469	1,949	10	238,650	8,000			U. S. Shipping Board	Baltimore, Md.
City of Reno	7,004	2,957	9	262,400	7,220			do.	San Francisco, Cal.
Clement Smith	7,506	3,492	10	393,400	8,000			Calvert Navigation Co.	Baltimore, Md.

1 Tons, coal only.

AMERICAN MERCHANT VESSELS OF 500 GROSS TONS AND OVER EQUIPPED FOR CARRYING PETROLEUM IN BULK—Continued.

STEAM VESSELS—Continued.

Name of vessel.	Gross tons.	Tankage.	Speed.	Bunker capacity.	Cruising radius.	Name of owner.	Home port.
H. H. Rogers.....	10,050	5,014	11½	475,000	12,100	Standard Oil Co. (N. J.)	New York, N. Y.
H. M. Flagler.....	8,207	3,767	11½	349,000	16,000	do.	Do.
Hadnot.....	6,413	3,218	10½	317,560	8,253	U. S. Shipping Board	Boston, Mass.
Hagan.....	6,413	3,218	10½	317,560	8,253	do.	Do.
Hagood.....	6,672	3,138	9½	468,148	13,400	do.	Baltimore, Md.
Hahatonka.....	6,672	3,369	11	236,339	6,930	do.	Do.
Hahira.....	7,235	3,138	11	236,339	6,930	do.	Do.
Halo.....	7,257	3,060	10	538,946	7,700	do.	San Francisco, Cal.
Hampton Roads.....	7,611	3,492	10	407,088	8,000	do.	Baltimore, Md.
Halsey.....	7,225	3,060	10	535,946	7,700	do.	San Francisco, Cal.
Harold Walker.....	6,784	2,690	11	205,212	7,968	Pan-American Petroleum & Transport Co. (Del.)	San Francisco, Cal.
Harry Farnum.....	3,098	1,336	8½	143,430	5,300	Sinclair Gulf Corporation	Los Angeles, Cal.
Harvester.....	6,727	3,215	10	438,900	12,500	Texas Steamship Co.	New York, N. Y.
Hastnal.....	1,111	3,336	6	13,608	500	National Oil Transport Co. (Me.)	Do.
Herbert G. Wylie.....	4,292	1,670	10½	138,180	5,000	Pan-American Petroleum & Transport Co. (Del.)	Port Arthur, Tex.
Herbert L. Pratt.....	7,111	3,378	11	450,324	11,200	Atlantic Refining Co. (Pa.)	Los Angeles, Cal.
Hilsko.....	5,665	3,301	10½	305,785	8,000	U. S. Shipping Board	Philadelphia, Pa.
Houma.....	7,069	3,138	11	468,148	13,400	do.	Do.
Hoven.....	7,071	3,138	11	468,148	13,400	do.	Baltimore, Md.
Hoxbar.....	7,156	3,138	11	468,148	13,400	do.	Do.
Hugoton.....	7,048	3,138	11	468,148	13,400	do.	Do.
Huguenot.....	6,964	3,138	11	468,148	13,400	do.	Do.
Hulaco.....	6,972	3,138	11	468,148	13,400	do.	Do.
I. C. White.....	7,035	3,236	10½	420,780	14,000	Pan-American Petroleum & Transport Co. (Del.)	Los Angeles, Cal.
Imlay.....	7,005	2,883	11	262,400	7,220	U. S. Shipping Board	San Francisco, Cal.
India Arrow.....	8,327	3,677	11	418,959	9,900	Standard Transportation Co.	New York, N. Y.
Inspector.....	5,036	1,300	11½	344,963	9,000	U. S. Shipping Board	Philadelphia, Pa.
J. A. Bostwick.....	7,929	3,710	10½	347,000	9,580	Standard Oil Co. (N. J.)	New York, N. Y.
J. A. Moffett.....	6,521	2,701	10½	512,400	15,372	Standard Oil Co. (Cal.)	San Francisco, Cal.
J. C. Donnell.....	10,215	5,012	10½	280,560	7,000	Atlantic Refining Co. (Pa.)	Philadelphia, Pa.
J. E. O'Neil.....	7,116	3,378	11	450,324	11,200	do.	Do.
J. M. Danziger.....	6,487	2,690	11	294,000	7,968	Pan-American Petroleum & Transport Co. (Del.)	Los Angeles, Cal.
J. M. Guffey.....	2,520	2,850	10	171,272	7,200	Gulf Refining Co. (Tex.)	Port Arthur, Tex.
J. N. Pew.....	9,074	4,308	11	694,254	17,500	Sun Co.	Philadelphia, Pa.
J. W. Van Dyke.....	7,155	3,268	10½	443,394	11,600	Atlantic Refining Co.	Do.
James McGee.....	10,677	6,012	11½	490,000	12,400	Standard Oil Co. (N. J.)	New York, N. Y.
Japan Arrow.....	8,327	4,184	11	418,959	9,900	Standard Transportation Co.	Do.
Jaya Arrow.....	8,327	3,679	11	418,959	9,900	do.	Do.
John Worthington.....	8,194	4,301	10	450,804	12,150	Standard Oil Co.	Do.
John D. Rockefeller.....	8,374	3,240	11	308,000	7,700	do.	Do.
John M. Connelly.....	4,939	2,412	11	363,195	11,500	U. S. Shipping Board	Philadelphia, Pa.
Joseph Seep.....	7,110	3,370	10	381,070	10,000	Standard Oil Co.	New York, N. Y.
Joseph M. Cudahy.....	7,052	3,252	11	608,950	10,000	Sinclair Navigation Co.	Do.
Josiah Macy.....	6,890	3,145	10½	306,000	9,500	Standard Oil Co. (N. J.)	Do.
J. Fletcher Farrell.....	7,061	414,691	11	11,140	Sinclair Navigation Co.	Do.
Kaweah.....	7,253	3,205	11	405,600	12,300	U. S. Shipping Board	Philadelphia, Pa.
Kakuku.....	5,107	2,070	11	214,115	5,200	do.	Wilmington, Del.
Kewanee.....	3,550	1,308	10½	247,185	4,500	do.	Newark, N. J.
Keystone State.....	14,127	275,000	18	1,189	12,600	do.	Philadelphia, Pa.
Kishacoquillas.....	5,039	1,300	11½	344,963	9,000	do.	Baltimore, Md.
L. J. Drake.....	6,836	3,145	10	327,000	9,850	Standard Oil Co. (N. J.)	New York, N. Y.
La Brea.....	6,900	2,875	10½	355,152	11,700	Union Oil Co. of California	San Francisco, Cal.
La Placencia.....	8,273	3,377	11	354,274	6,100	do.	Do.
Lansing.....	4,560	1,782	10½	149,940	4,200	Union Steamship Co. (N. J.)	Do.
Laramie.....	7,252	3,193	11½	265,600	9,788	U. S. Shipping Board	Philadelphia, Pa.
Latham.....	6,287	2,350	10½	255,000	6,500	do.	Mobile, Ala.
Liberty Minquas.....	5,056	2,070	11	385,251	10,357	do.	Wilmington, Del.
Liebre.....	7,444	3,537	11	274,420	6,439	General Petroleum Corporation	San Francisco, Cal.
Lightburne.....	6,784	3,216	10½	438,900	13,104	Texas Co. (Tex.)	Port Arthur, Tex.
Ligonier.....	3,737	1,250	10½	189,000	5,500	Gulf Refining Co. (Tex.)	Do.
Lilmae.....	5,186	1,946	10	370,000	13,940	U. S. Mex. Oil Corporation	New York, N. Y.
Livingston Roe.....	8,194	3,850	10	450,788	13,945	Standard Oil Co. of N. J.	Do.
Los Angeles.....	6,872	2,875	10½	355,152	11,700	Union Oil Co. of California	San Francisco, Cal.
Louisiana.....	2,849	1,482	8½	199,234	7,250	Texas Co.	Port Arthur, Tex.
Lyman Stewart.....	6,054	2,703	11	92,852	2,250	Union Oil Co. of California	San Francisco, Cal.
M. F. Elliott.....	7,499	3,377	11	436,700	12,000	Standard Oil Co.	New York, N. Y.
Mary Luckenbach.....	5,607	2,232	10	123,300	3,300	Luckenbach Terminals	Do.
Matlincock.....	6,769	2,850	9½	340,000	9,120	Standard Oil Co. (N. J.)	Do.
Matolo.....	7,252	3,200	11	405,600	12,300	U. S. Shipping Board	Philadelphia, Pa.
Meton.....	7,311	3,377	9	262,400	7,220	do.	San Francisco, Cal.
Mevania.....	7,311	3,377	9	262,400	7,220	do.	Do.
Mexicano.....	2,265	1,073	8	115,862	5,300	Pierce Oil Corporation	New York, N. Y.
Mexoll.....	1,370	706	8½	32,340	9,885	Pan-American Petroleum & Transport Co. (Del.)	Los Angeles, Cal.
Miller County.....	7,366	3,492	10	395,842	9,240	U. S. Shipping Board	Baltimore, Md.
Miskianza.....	7,011	2,883	11	262,400	7,220	do.	San Francisco, Cal.
Montebello.....	8,272	3,377	11	354,274	6,100	Union Oil Co. of California	Do.
Montrolite.....	6,834	3,150	10	327,000	9,000	Standard Oil Co. (N. J.)	New York, N. Y.
Mount Clinton.....	7,609	31,401	14	491,750	12,000	Shawmut Steamship Co.	Do.

AMERICAN MERCHANT VESSELS OF 500 GROSS TONS AND OVER EQUIPPED FOR CARRYING PETROLEUM IN BULK—Continued.

STEAM VESSELS—Continued.

Name of vessel.	Gross tons.	Tankage.	Speed.	Bunker capacity.	Cruising radius.	Name of owner.	Home port.
		1,000galls.	Knots.	Gallons.	Miles.		
Muskogee	7,224	3,320	10½	474,000	13,100	Standard Oil Co. (N. J.)	New York, N. Y.
Nolson	4,746	1,830	10	189,000	5,000	Cuba Distilling Co. (W. Va.)	Do.
New York	6,678	3,215	11	323,912	10,934	Texas Co. (N. Y.)	Port Arthur, Tex.
Nora	9,620		10	319,751	7,000	Grace Steamship Co.	New York, N. Y.
Norman Bridge	4,323	1,761	11	211,680	6,000	Pan-American Petroleum & Transport Co. (Del.)	Los Angeles, Cal.
O. T. Warling	5,579	2,784	11	278,000	9,500	Standard Oil Co. (N. J.)	New York, N. Y.
Occidental	6,727	3,200	10½	438,900	11,000	Texas Steamship Co. (N. Y.)	Do.
Oleum	2,998	1,423	0½	47,040	1,350	Union Oil Co. of California	San Francisco, Cal.
Oscar D. Bennett	4,787	1,959	11	176,400	5,148	Pan-American Petroleum & Transport Co. (Del.)	Los Angeles, Cal.
Overbrook	5,724	3,301	10½	305,785	8,000	U. S. Shipping Board	Philadelphia, Pa.
P. J. Rolly	3,376	1,905	9	33,000	3,000	National Oil & Transportation Co.	Port Arthur, Tex.
Palo Alto	6,144	2,477	11	278,655	7,000	U. S. Shipping Board	San Francisco, Cal.
Panoll	1,370	706	8½	32,340	883	Pan-American Petroleum & Transport Co. (Del.)	Los Angeles, Cal.
Panuco	2,556	1,300	9	56,000	3,150	Stclair Navigation Co. (Del.)	New York, N. Y.
Paraguay	2,627	1,290	10	1,500	5,000	Sun Co.	Philadelphia, Pa.
Paul H. Harwood	7,192	2,690	11	199,038	6,135	Pan-American Petroleum & Transport Co. (Del.)	Los Angeles, Cal.
Paulshoro	6,966	3,170	10½	478,000	12,000	Vacuum Oil Co. (N. Y.)	New York, N. Y.
Pearl Shell	5,614	2,905	10	329,000	5,200	Shell Line	Wilmington, Del.
Pennsylvania	6,666	3,215	11	438,900	12,276	Texas Steamship Co. (N. Y.)	New York, N. Y.
Peralta	6,149	2,477	20	278,655	6,000	U. S. Shipping Board	San Francisco, Cal.
Perfection	2,209	800	7½	107,160	3,420	Standard Oil Co. (N. Y.)	New York, N. Y.
Phoenix	5,731	3,301	10½	305,785	8,000	U. S. Shipping Board	Philadelphia, Pa.
Pioneer	5,075	2,230	9	313,000	13,200	Standard Oil Co. (N. J.)	New York, N. Y.
Phya	0,816	3,380	10	401,131	10,450	Union Oil Co.	Do.
Polaris	4,046	1,940	8½	234,000	11,400	Standard Oil Co. (N. J.)	Do.
Portland Planas	7,076	3,059	10	538,946	7,700	U. S. Shipping Board	San Francisco, Cal.
Princeton	5,081	2,420	9	313,000	13,200	Standard Oil Co. (N. J.)	New York, N. Y.
Puente	6,816	3,380	10	401,131	10,450	Union Oil Co.	Do.
Quabbin	7,017	2,883	11	292,400	6,100	U. S. Shipping Board	San Francisco, Cal.
R. J. Hanna	7,095	268,937	11	268,937	6,310	Standard Oil Co. (Cal.)	Do.
Radiant	2,487	1,000	11	107,160	3,531	Standard Oil Co. (N. Y.)	New York, N. Y.
Raplitan	8,333	3,848	10	470,000	12,000	U. S. Shipping Board	Newport News, Va.
Rayo	3,663	1,000	7½	175,960	5,179	Standard Oil Co. (N. Y.)	New York, N. Y.
Reaper	6,774	3,212	10	438,900	13,104	The Texas Steamship Co.	Do.
Rognolite	2,630	900	9	175,500	7,000	Humble Oil & Refining Co. (Inc.)	Houston, Tex.
Renown	4,154	1,750	10	95,370	1,870	Standard Oil Co. (Ind.)	Chicago, Ill.
Rheoconal	7,072	3,060	10	538,946	7,700	U. S. Shipping Board	San Francisco, Cal.
Richmond	6,563	2,701	11½	508,200	15,246	Standard Oil Co. (Cal.)	Do.
Roanoke	6,781	3,215	10½	438,900	12,276	Texas Steamship Co. (N. Y.)	New York, N. Y.
Rochester	6,910	3,138	11	260,710	7,645	Vacuum Oil Co. (N. Y.)	Do.
Romulus	5,104	2,071	11	214,115	5,200	U. S. Shipping Board	Wilmington, Del.
Royal Arrow	7,794	4,100	10½	354,730	9,108	Standard Transportation Co. (Del.)	New York, N. Y.
S. B. Hunt	6,689	3,370	11	380,800	9,000	Standard Oil Co. (N. J.)	Do.
S. M. Spalding	7,175	2,690	11	205,212	6,135	Pan-American Petroleum & Transport Co. (Del.)	Los Angeles, Cal.
S. V. Harkness	6,899	3,145	11	306,000	9,780	Standard Oil Co. (N. J.)	New York, N. Y.
S. O. T. Dodd	7,023	3,377	11	436,700	15,000	Standard Oil Co. (Cal.)	San Francisco, Cal.
Sablino Sun	6,728	3,090	10½	380,800	9,000	Sun Co. (N. J.)	Philadelphia, Pa.
Salem County	5,056	2,070	11	214,115	5,200	U. S. Shipping Board	Wilmington, Del.
Salina	7,311	3,377	9	262,400	7,221	do	San Francisco, Cal.
Samuel L. Fuller	7,052	3,252	11	502,050	10,000	Stclair Navigation Co.	New York, N. Y.
Santa Rita	5,273	2,340	10	167,664	8,319	American Fuel Oil & Transportation Co. (Del.)	Wilmington, Del.
Sapulpa	7,311	3,377	9	262,400	7,220	U. S. Shipping Board	San Francisco, Cal.
Selma	6,287	3,000	10½	255,000	6,500	do	Mobile, Ala.
Selma City	5,686	111	11	435,915	11,400	United States Steel Products Co.	New York, N. Y.
Sharon	4,936	2,412	11	363,195	11,500	U. S. Shipping Board	Philadelphia, Pa.
Shenandoah	6,768	3,216	11	419,538	11,035	Texas Co. (N. Y.)	Port Arthur, Tex.
Silverbrook	5,674	3,301	10½	305,785	8,000	U. S. Shipping Board	Philadelphia, Pa.
Silver Shell	5,605	2,905	10	329,000	5,200	Shell Line	Wilmington, Del.
Socony	3,663	1,600	8	175,960	5,179	Standard Oil Co. (N. Y.)	New York, N. Y.
Solana	6,702	3,201	11	353,600	8,000	Pan-Am Oil Steamship Co.	San Francisco, Cal.
Somerset	5,079	2,420	9	313,000	10,500	Standard Oil Co. (N. J.)	New York, N. Y.
Standard	10,073	5,000	10½	421,000	9,330	do	Do.
Standard Arrow	7,794	4,100	10½	355,730	9,108	Standard Transportation Co. (Del.)	Do.
Sucrosa	5,532	2,270	10	189,000	5,000	Cuba Distilling Co. (W. Va.)	Do.
Sun	4,836	1,860	10½	222,130	5,000	Sun Co.	Philadelphia, Pa.
Sunbeam	6,664	3,550	10½	380,800	9,000	do	Do.
Sunoll	7,157	3,000	11	380,800	9,000	do	Do.
Sunshine	6,664	3,550	10½	380,800	9,000	do	Do.
Swiftarrow	8,206	3,041	10	346,920	10,500	U. S. Shipping Board	New York, N. Y.
Swiftagle	8,206	3,041	10	346,920	10,500	do	Do.
Swiftscout	8,206	3,041	10	346,920	10,500	do	Do.
Swiftstar	8,206	3,041	10	346,920	10,500	do	Do.
Swiftsure	8,200	3,041	9	346,920	8,500	do	Do.
Sylvan Arrow	7,707	4,100	11	356,730	9,108	Standard Transportation Co. (Del.)	Do.

1 Tons, coal only.

AMERICAN MERCHANT VESSELS OF 500 GROSS TONS AND OVER EQUIPPED FOR CARRYING PETROLEUM IN BULK—Continued.
STEAM VESSELS—Continued.

Name of vessel.	Gross tons.	Tankage.	Speed.	Bunker capacity.	Cruising radius.	Name of owner.	Home port.
		1,000galls.	Knots.	Gallons.	Miles.		
Tamest.....	2,939	1,290	9	99,600	3,100	Sinclair Navigation Co. (Del.).....	New York, N. Y.
Texas.....	6,678	3,215	11	323,912	10,934	Toxas Co.....	Port Arthur, Tex.
Thomas H. Wheeler.....	7,494	3,377	11	438,700	13,000	Standard Oil Co. (N. J.).....	New York, N. Y.
Tippacanoe.....	8,266	3,944	10½	442,260	17,866	U. S. Shipping Board.....	Newport News, Va.
Topla.....	5,125	2,400	11	102,650	5,000	Southern Pacific Co. (Ky.).....	New York, N. Y.
Torres.....	4,943	2,400	11	102,650	5,000do.....	Do.
Trimountain.....	6,413	3,218	10½	317,560	8,253	U. S. Shipping Board.....	Boston, Mass.
Trinidadian.....	2,450	1,060	9½	86,100	4,500	Gulf Refining Co. (Tex.).....	Port Arthur, Tex.
Trontolite.....	6,852	3,145	10½	306,000	9,680	Standard Oil Co. (N. J.).....	New York, N. Y.
Tulsagas.....	7,245	3,492	10	407,083	8,800	U. S. Shipping Board.....	Baltimore, Md.
Tuxpanoil.....	7,245	3,492	10	407,083	8,800do.....	Do.
Utacarbon.....	7,076	3,059	10	538,946	7,700do.....	San Francisco, Cal.
Vacuum.....	7,009	2,800	11	262,400	6,100	Vacuum Oil Co. (N. Y.).....	New York, N. Y.
Vesta.....	3,663	1,500	11	175,960	5,151	Standard Oil Co. of N. J.....	Do.
Virginia.....	6,666	3,215	11	438,900	12,273	Texas Steamship Co. (N. Y.).....	Do.
W. C. Teagle.....	10,677	5,012	11½	490,000	12,469	Standard Oil Co. (N. J.).....	Do.
W. H. Tilford.....	5,579	2,784	9½	278,000	9,360do.....	Do.
W. J. Hanna.....	7,110	3,370	11	381,070	9,000do.....	Do.
W. L. Steed.....	6,386	3,100	10½	295,882	8,520	U. S. Shipping Board.....	Boston, Mass.
W. M. Burton.....	7,137	3,378	11	450,324	11,200	Atlantic Refining Co. (Pa.).....	Philadelphia, Pa.
W. M. Irish.....	7,135	3,378	11	450,324	11,200do.....	Do.
W. S. Miller.....	6,949	3,138	11	494,159	7,617	Standard Oil Co. (Calif.).....	San Francisco, Calif.
W. S. Porter.....	4,901	2,193	9½	33,642	960	Associated Oil Co. (Calif.).....	Do.
Walter Hardcastle.....	3,093	1,336	8½	143,430	5,300	Sinclair Gulf Corporation.....	New York, N. Y.
Walter Jennings.....	10,805	5,101	11	512,148	11,100	Standard Oil Co. of N. J.....	Do.
Warwick.....	4,469	1,948	10	253,218	7,900	U. S. Shipping Board.....	Baltimore, Md.
Washtenaw.....	2,896	940	10	110,250	3,700	Union Steamship Co. (N. J.).....	San Francisco, Cal.
Watertown.....	6,435	3,218	10½	317,560	8,253	U. S. Shipping Board.....	Boston, Mass.
West Faralon.....	7,351	129	10	483,000	12,000do.....	Los Angeles, Calif.
West Newark.....	7,351	129,658	12	483,000	12,000do.....	Do.
Westwego.....	5,247	2,110	10	390,000	9,000	Union Petroleum Steamship Co. (Del.).....	New York, N. Y.
Whittier.....	1,295	424	10	17,094	400	T. A. Hays.....	San Francisco, Cal.
Wico.....	2,748	1,165	8	1086	5,570	Standard Oil Co. (N. J.).....	New York, N. Y.
William Green.....	6,784	2,690	11	294,000	7,968	Pan-American Petroleum & Transport Co. (Del.).....	Los Angeles, Cal.
William Isom.....	3,321	1,650	9½	161,332	10,000	American Maritime Commercial Corporation (Del.).....	New York, N. Y.
Wm. F. Herrin.....	4,938	2,099	9½	35,406	1,000	Associated Oil Co. (Calif.).....	San Francisco, Cal.
Wm. G. Warden.....	10,289	5,014	11½	472,000	12,100	Standard Oil Co. (N. J.).....	New York, N. Y.
William H. Doheny.....	7,245	3,162	11	631,224	7,617	Pan-American Petroleum & Transport Co.....	Los Angeles, Calif.
William P. Cowan.....	5,429	2,600	13	139,448	2,540	Standard Oil Co. (Ind.).....	Chicago, Ill.
Winifred.....	2,551	850	8½	161,280	7,500	Gulf Refining Co. (Tex.).....	Port Arthur, Tex.
Yankee Arrow.....	8,046	4,184	10	408,096	9,100	Standard Transportation Corporation.....	New York, N. Y.
Yorba Linda.....	7,230	3,138	11	494,159	7,617	General Petroleum Corporation.....	San Francisco, Calif.

GAS VESSELS.

Bacol.....	1,696	578	5	54,200	7,100	Standard Oil Co. (N. J.).....	New York, N. Y.
Bramell Point.....	3,359	1,550	9½	239,000	16,000	Vacuum Oil Co. (N. Y.).....	Do.
Charles Braley.....	3,253	1,650	7	161,332	7,500	Cuba Oil Refining Co. (W. Va.).....	Do.
Contra Costa.....	832	320	5½	11,424	1,203	Standard Oil Co. (Cal.).....	San Francisco, Cal.
Holden Evans.....	3,253	1,550	8	194,000	1,300	Holden Evans Steamship Co.....	New York, N. Y.
J. F. Penrose.....	3,379	1,386	8	21,824	4,520	National Oil Transport Co. (Inc.).....	Port Arthur, Tex.
Pennant.....	3,253	1,310	8	161,406	7,920	Pierce Oil Corporation.....	New York, N. Y.
Pluthis.....	1,111	500	10	18,560	1,500	Sugar Products Co. (Inc.).....	Do.
Socony 5.....	830	500	6	4,400	1,700	Standard Oil Co. (N. Y.).....	Do.
Socony 6.....	848	500	6	3,500	1,340do.....	Do.
Socony 82.....	3,350	1,617	8½	124,000	12,000	Texas Steamship Co. (N. Y.).....	Do.

¹ Tons, coal only.

AMERICAN MERCHANT VESSELS OF 500 GROSS TONS AND OVER EQUIPPED FOR CARRYING PETROLEUM IN BULK—Continued.
SAILING VESSELS.

Name of vessel.	Gross tonnage.	Tankage.	Owner.	Home port.
		<i>1,000 galls.</i>		
Chagres.....	1,161	588	Magnolia Petroleum Co. (Tex.).....	Port Arthur, Tex.
Conemaugh.....	1,774	700	Gulf Refining Co. (Tex.).....	Do.
Conneaut.....	1,690	750do.....	Do.
Dallas.....	1,148	651	Texas Co. (Tex.).....	Do.
Durham.....	1,433	18,000	Franco & Canada Oil Transport Co.....	New York, N. Y.
Ellora.....	1,751	700	T. J. Anderson.....	Galveston, Tex.
Erskine M. Phelps.....	3,029	1,881	T. A. Hays.....	San Francisco, Cal.
Falls of Clyde.....	1,809	804	G. W. McNear (Calif.).....	Do.
Fullerton.....	1,554	693	Mission Transportation & Refining Co.....	Do.
Juniata.....	1,432	650	Gulf Refining Co. (Tex.).....	Do.
M. P. Co. No. 7.....	2,130	810	Magnolia Petroleum Co. (Tex.).....	Port Arthur, Tex.
Magnolia.....	681	336	Texas Co. (Tex.).....	Do.
Marion Chilcott.....	1,737	706	G. W. McNear (Calif.).....	San Francisco, Cal.
Monongahela.....	1,677	850	Gulf Refining Co. (Tex.).....	Port Arthur, Tex.
Monterey.....	1,854	815	Fife Shipping Co. (Calif.).....	San Francisco, Cal.
Ohio.....	1,677	850	Gulf Refining Co. (Tex.).....	Port Arthur, Tex.
S. O. Co. C.....	3,200	1,750	Standard Oil Co. (Ind.).....	Chicago, Ill.
S. O. Co. No. 91.....	2,019	1,000	Standard Oil Co. (Cal.).....	San Francisco, Cal.
S. O. Co. No. 93.....	2,473	1,200do.....	Do.
S. O. Co. No. 95.....	4,212	2,225do.....	Do.
Santa Paula.....	650	340	Mission Transportation & Refining Co.....	Do.
Santiago.....	979	467	Associated Oil Co. (Calif.).....	Do.
Shenango.....	2,365	1,250	Gulf Refining Co. (Tex.).....	Port Arthur, Tex.
Simla.....	2,237	1,125	Union Oil Co. of California.....	San Francisco, Cal.
Socony 56.....	689	300	Standard Oil Co. (N. Y.).....	New York, N. Y.
Socony 57.....	1,381	750do.....	Do.
Socony 58.....	1,643	750do.....	Do.
Socony 81.....	1,774	900do.....	Do.
Socony 82.....	2,320	1,250do.....	Do.
Socony 83.....	2,440	1,250do.....	Do.
Socony 84.....	2,441	1,250do.....	Do.
Socony 85.....	2,441	1,250do.....	Do.
Socony 86.....	1,102	600do.....	Do.
Socony 88.....	2,005	1,000do.....	Do.
Socony 89.....	2,452	1,250do.....	Do.
Socony 90.....	2,451	1,201do.....	Do.
Socony 92.....	3,248	1,600do.....	Do.
Socony 94.....	4,167	2,225do.....	Do.
Socony 123.....	952	600do.....	Do.
Socony 124.....	952	600do.....	Do.
Susquehanna.....	1,381	650	Gulf Refining Co. (Tex.).....	Port Arthur, Tex.
Tamlico.....	1,994	672	Texas Co.....	Do.
Tulsa.....	607	336do.....	Do.
Tydol.....	513	220	East Jersey R. R. & Terminal Co.....	New York, N. Y.
Wasagya.....	2,259	630	U. S. Shipping Board.....	Portsmouth, N. H.
Winapie.....	2,411	1,250	France & Canada Steamship Corporation.....	New York, N. Y.

UNRIGGED VESSELS.

American.....	830	356	Standard Oil Co. (N. J.).....	Baltimore, Md.
Hull.....	1,296	630	Freeport & Tamlico Fuel Oil Transportation Corp. (Del.).....	New York, N. Y.
Clyde Navigation Interier S. A. No. 1-8.....	661	357	Clooney Construction & Towing Co. (La.).....	Houston, Tex.
Clyde Navigation Interier S. A. No. 111.....	870	546do.....	Do.
Clyde Navigation Interier S. A. No. 112.....	976	630do.....	Do.
Colonel Moore.....	647	294	Sunset Oil Co.....	Galveston, Tex.
Freeport Sulphur No. 3.....	1,165	600	Freeport Sulphur Transportation Co. (Del.).....	New York, N. Y.
Freeport Sulphur No. 4.....	1,177	600do.....	Do.
Gen'l Pettibone.....	775	441	Magnolia Petroleum Co. (Tex.).....	Port Arthur, Tex.
Jack Ray.....	595	336	Charles Clarke & Co.....	Galveston, Tex.
Magnoleno.....	840	462	Magnolia Petroleum Co. (Tex.).....	Port Arthur, Tex.
Magnolia Petroleum Co. No. 5.....	596	302do.....	Do.
Magnolia Petroleum Co. No. 6.....	537	294do.....	Do.
Number Four.....	503	180	Morris Astor.....	New Orleans, La.
Sabino.....	530	315	Magnolia Petroleum Co. (Tex.).....	Port Arthur, Tex.
Socony 1.....	526	300	Standard Oil Co. (N. Y.).....	New York, N. Y.
Socony 2.....	526	300do.....	Do.
Socony 4.....	509	300do.....	Do.
Socony 6.....	705	500do.....	Do.
Socony 10.....	1,113	750do.....	Do.
Socony 11.....	1,113	750do.....	Do.
Socony 12.....	774	500do.....	Do.
Socony 48.....	513	300do.....	Do.
Socony 76.....	797	475do.....	Do.
Socony 120.....	1,198	750do.....	Do.
Socony 121.....	1,201	750do.....	Do.
Socony 122.....	1,201	750do.....	Do.
V.....	661	357	Clooney Construction & Towing Co. (La.).....	Galveston, Tex.
Wansley.....	692	378	Charles Clarke & Co.....	Do.

LIST OF VESSELS OF THE UNITED STATES MEASURED UNDER PANAMA AND SUEZ CANAL RULES.
SAILING VESSELS.

Official No.	Signal letters.	Reg.	Name of vessel.	United States certificate.		Panama Canal certificate.		Suez Canal certificate.	
				Gross tonnage.	Net tonnage.	Gross tonnage.	Net tonnage.	Gross tonnage.	Net tonnage.
107226	KMRT	Sch.	Albert Meyer.....	459	398				
213305	LFKH	Bkn.	Alta.....	1,381	1,262	1,385.97	1,237.29		
212573	LDPT	Shp.	ANNIE M. REID.....	2,185	2,079	2,232.00	2,085.00		
217610	LPWT	Sch.	Annie M. Rolph.....	1,393	1,226	1,432.00	1,228.00		
200718	KSWJ	Sch.	Anthony D. Nichols.....	680	564	700.70	602.74		
202640		Sch.	Arapahoe.....	16	7				
215660	LJBM	Sch.	Betsy Ross.....	1,630	1,503	1,715.38	1,557.60		
219227	LTQJ	Sch.	Blanca.....	2,139	1,946	2,154	1,940		
217271	LNWJ	Sch.	Bright.....	2,176	2,011	2,208.08	2,015.88		
127253	KNLF	Sch.	Charles Nelson.....	688	603	716.42	608.78		
213023	LDWQ	Shp.	DUNSVRE.....	2,140	2,014	2,199	2,027		
218864	LSRO	*Sch.	DYKES.....	2,072	1,631	2,958.25	1,685.28		
312613	LDRK	Bkn.	E. R. Sterling.....	2,577	2,351	2,577.00	2,383.24		
430346	MBGJ	Sch.	Ellnor H.....	1,569	1,409	1,603.00	1,411.00	1,603.00	1,522.00
219809	LWDM	Sch.	Ella A.....	1,565	1,413	1,598.00	1,412.00	1,598.00	1,518.00
219276	LTVE	Bkn.	Forest Dream.....	1,604	1,427	1,632.00	1,427.00		
219452	LVGK	Bkn.	Forest Friend.....	1,614	1,436	1,642.00	1,435.00		
219131	LTKF	Bkn.	Forest Pride.....	1,600	1,424	1,627.00	1,424.00		
86230	KLND	Bgn.	Geneva.....	495	451	524.00	447.00		
216878	LMTH	Sch.	Georgette.....	866	787	885.00	775.00		
213770	LFOV	Shp.	GOLDEN GATE.....	2,332	2,161	2,379.96	2,185.46		
81796	KRHN	Sch.	Golden State.....	1,094	972	1,132.00	980.00		
220731	MBRP	*Sch.	Griffon.....	2,259	2,149	2,287.00	2,149.00		
96614	KRQO	Sch.	H. K. Hall.....	1,237	1,105				
218433	LRTQ	*Sch.	Hermifage.....	2,111	1,652	2,858.25	1,684.17		
215063	LQVD	Shp.	James Rolph.....	2,108	1,927	2,184.00	1,947.00		
77417	KQBG	Shp.	JOHN ENA.....	2,842	2,706	2,865.28	2,699.38		
77572	KSHD	Bkn.	John C. Meyer.....	932	794	997.00	848.00		
216901	LMVD	Sch.	John W. Wells.....	2,527	2,374	2,559.00	2,352.00		
215629	LHVT	Sch.	Levi W. Ostrander.....	1,638	1,501	1,711.31	1,540.74		
141661	KQFW	Sch.	Ludlow.....	762	643	798.00	654.00		
218534	LSBP	Bkn.	Rolph.....	1,386	1,224	1,424.00	1,254.00		
218507	LMBF	Sch.	Rosa Mahony.....	2,051	1,933	2,116.00	1,950.00		
116145	KGMR	Bkn.	S. G. Wilder.....	604	557	642.00	531.00		
200955	KTDJ	*Sch.	S. O. Co. No. 95.....	4,212	3,708	4,238.28	3,688.05		
117099	KRHV	Sch.	Sophie Christenson.....	675	570	701.00	584.00		
215868	LHGQ	Shp.	William T. Lewis.....	2,156	1,964	2,182.00	1,985.00		

STEAM AND MOTOR VESSELS.

215979	LJQM	St. s.	A. C. BEDFORD.....	10,614	7,874			10,738.93	8,151.47
219477	LVHN	St. s.	ABERCOS.....	6,076	3,729			0,194.78	4,527.54
217063	LNHK	St. s.	Aberdeen.....	2,917	1,708	3,051.63	1,827.63		
218786	LSNG	St. s.	ABLANSET.....	3,545	2,174	3,958.87	2,581.56	3,663.74	2,478.22
218801	LSPD	St. s.	ABRAHAM LINCOLN.....	6,289	6,176	8,973.49	6,557.00		
217381	LPQJ	St. s.	ABRON.....	5,335	3,365	5,696.58	4,087.53		
215986	LQJR	St. s.	ABSAROKA.....	5,641	4,027	6,255.98	4,438.33		
216513	LMBJ	St. s.	ABSECON.....	3,372	1,929	3,715.50	2,157.59		
214173	LQCM	St. s.	ACME.....	6,920	4,333	7,165.00	5,426.00	7,038.56	5,065.62
217700	LQGH	St. s.	Aculeo.....	2,594	1,523	2,655.00	1,745.00		
217075	LNHW	Ga. s.	Admiral Mayo.....	1,934	1,608	1,965.95	1,601.47		
107423	KNSQ	St. s.	ADMIRAL SCHILEY.....	2,104	1,336	2,370.31	1,652.00		
203123	LFRV	St. s.	ADMIRAL SEBREE.....	2,446	1,866	2,473.22	1,890.90		
216636	LMGN	Ga. s.	Admiral Sims.....	1,929	1,612	1,900.53	1,602.25		
210948	LCTG	St. s.	ADMIRAL WAINWRIGHT.....	1,783	1,256	1,855.00	1,262.00		
220087	LWPK	St. s.	ADRIA.....	3,132	1,902	3,249.00	2,133.00	3,239.00	2,276.00
106145	KBDJ	St. s.	Advance.....	2,458	1,481	2,947.05	2,113.25		
217721	LQHF	St. s.	Adway.....	2,537	1,529	2,673.00	1,707.00		
215453	LHQP	St. s.	AEOLUS.....	12,642	6,992	15,011.14	9,569.30	14,403.84	9,490.47
218681	LSQP	St. s.	AFEL.....	5,753	3,562	6,105.52	4,355.00		
219225	LTQQ	St. s.	AFOUNDRIA.....	5,590	3,453	6,130.60	4,380.00		
217577	LPVD	St. s.	Afrania.....	2,594	1,523	2,655.00	1,745.00		
217578	LPVF	St. s.	Agarista.....	2,594	1,523	2,655.00	1,745.00		

LIST OF VESSELS OF THE UNITED STATES MEASURED UNDER PANAMA AND SUEZ CANAL RULES—Continued.

STEAM AND MOTOR VESSELS—Continued.

Official No.	Signal letters.	Rtg.	Name of vessel.	United States certificate.		Panama Canal certificate.		Suez Canal certificate.	
				Gross tonnage.	Net tonnage.	Gross tonnage.	Net tonnage.	Gross tonnage.	Net tonnage.
216996	LNDF	St. s.	AOAWAM	3,252	1,958	3,663.74	2,478.22
220174	LWRJ	St. s.	Agon.	3,157	1,899	3,273.00	1,899.00	3,263.00	2,296.00
221354	MCVD	St. s.	AGWIBAY	8,331	5,176	10,683.69	7,387.59	9,983.94	7,098.55
221002	MCJP	St. s.	AGWILAKE	8,367	5,261	10,108.28	7,349.70	10,009.03	7,662.58
220910	MCFK	St. s.	AGWIMARK	7,078	5,042	7,851.00	5,532.00	7,412.00	5,595.00
220366	MBCS	St. s.	AGWIMOON	7,035	5,038	7,634.50	5,337.00
221491	MBDL	St. s.	AGWIPOND	8,024	5,029	8,610.48	7,051.90	9,709.76	7,368.63
220908	MCFFH	St. s.	AGWISEA	8,367	5,261	10,108.28	7,349.70	10,009.03	7,662.58
221170	MCQP	St. s.	AGWISMITH	10,398	8,058	10,775.60	8,291.64	10,781.00	8,521.44
217530	LPSC	St. s.	AGWISTAR	5,229	3,893	5,228.60	3,074.83
221092	MENB	St. s.	AGWISTONE	10,398	8,058	10,775.60	8,291.64	10,707.37	8,460.46
220298	MENK	St. s.	AGWISUN	7,035	5,038	7,634.50	5,337.00
220911	MCFL	St. s.	AGWIWORLD	7,078	5,042	7,800.09	5,434.00	7,412.00	5,595.00
220216	LWSK	St. s.	Agylla	3,160	1,917	3,268.00	2,143.00	3,250.00	2,288.00
217697	LQCC	St. s.	Ahala	2,594	1,523	2,655.00	1,745.00
217261	LNVT	St. s.	Aikon	2,537	1,501	2,610.00	1,620.00
217355	LPGG	St. s.	Aimwell	2,573	1,507	2,649.00	1,572.00
220981	MCHS	St. s.	AISNE	7,555	3,908	8,406.00	5,212.00
203055	St. s.	AJAX	175	71	119.00	80.00
221027	MCKF	St. s.	ALA	5,976	3,700	6,529.00	4,712.00
130907	KQRJ	St. s.	ALABAMA	2,501	2,173	2,642.84	1,801.01
217227	LNTB	St. s.	Alabat	2,545	853	2,675.14	899.04	2,075.14	1,851.62
221109	MCNL	St. s.	ALADDIN	6,882	4,223	7,407.64	5,010.65	7,276.74	5,291.33
218904	LSTW	St. s.	ALAMEDA	7,253	5,348	7,679.67	5,609.00	7,372.71	5,795.34
217244	LNVI	St. s.	ALAMOSA	3,545	2,179	3,958.98	2,595.01	3,663.74	2,478.22
216889	LMTQ	St. s.	Alanthus	2,551	1,528	2,649.00	1,691.00
216930	LMWK	St. s.	Alapaha	2,573	1,515	2,638.20	1,724.96
107736	KRNV	St. s.	ALASKAN	8,017	5,622	9,250.00	6,901.00
221038	MCKP	St. s.	ALBERT E. WATTS	7,137	5,111	7,921.69	5,603.00	7,421.00	5,619.00
217698	LQGD	St. s.	Aleis	2,594	1,523	2,655.00	1,745.00
217243	LNTW	St. s.	ALCONA	3,545	2,179	3,958.98	2,628.00	3,663.74	2,478.22
217699	LQGF	St. s.	Alector	2,594	1,523	2,655.00	1,745.00
217537	LPSM	St. s.	ALEDO	4,708	2,970	5,208.70	3,738.63
217432	LPKF	St. s.	Alfakay	2,333	1,419	2,675.69	1,723.87
220518	MBHP	St. s.	ALGIC	5,976	3,700	6,529.11	4,712.00	6,075.42	4,444.00
220815	MBVQ	St. s.	ALGONQUIN	7,229	4,475	7,404.11	5,465.48
216610	LMFS	St. s.	ALLENSTOWN	4,908	2,944	5,157.05	3,351.08
106443	KDNC	St. s.	Allanca	3,150	1,897	4,120.01	2,670.00
217581	LPVJ	St. s.	ALLIES	3,053	2,256	3,958.98	2,595.01	3,663.74	2,478.22
216557	LMCS	St. s.	ALLOWAY	6,113	4,353	6,576.00	4,886.00
212017	LDJS	St. s.	ALVARADO	6,637	4,111	2,122.00	1,504.00
218269	LRNG	St. s.	AMBRIDGE	1,994	1,400	6,843.00	4,676.00	0,753.24	4,901.15
219158	LVGG	St. s.	AMCROSS	5,980	3,713	6,527.98	4,657.00
107591	KQJN	St. s.	AMERICAN	5,600	3,545	5,988.00	4,226.00
219632	LVQS	St. s.	AMERICAN PRESS	5,135	3,127	6,169.82	4,389.00
211906	LDJF	St. s.	AMOLCO	3,153	1,912	3,230.21	2,121.72
216233	LKIV	St. s.	AMPETCO	8,301	6,227	8,515.50	6,210.45	8,422.36	6,504.08
219007	LTDM	St. s.	ANACONIA	6,517	4,045	6,814.35	4,680.13	6,751.73	4,948.23
216840	LMSE	St. s.	ANACORTES	4,829	3,625	5,362.09	3,854.81
117125	KRNT	St. s.	ANCON	9,315	7,174	10,157.00	7,689.00
215553	LITC	St. s.	ANDALUSIA	5,509	3,918	5,757.01	3,813.24
218067	LRDM	St. s.	ANDREA F. LUCKENBACH	10,052	8,063	11,480.87	8,732.80	10,832.83	9,117.99
219251	LTRS	St. s.	ANDREW JACKSON	8,289	6,176	8,973.49	6,694.00
216612	LMFT	St. s.	ANIWA	6,105	4,016	6,505.00	4,862.00	6,510.00	4,866.00
220105	LWPV	St. s.	ANNA E. MORSE	6,037	3,785	6,115.79	4,503.45
217998	LQWT	St. s.	ANNISTON	3,545	2,179	3,958.98	2,595.01	3,663.74	2,478.22
219811	LWDN	St. s.	Anson S. Brooks	2,954	1,813	3,441.00	1,921.00
217344	LPVD	St. s.	Anthera	2,537	1,519	1,708.00	1,110.00
219760	LWHP	St. s.	ANTHRACITE BRIDGE	3,283	2,000	3,958.87	2,581.56	3,663.74	2,478.22
219220	LTQM	St. s.	ANTHETAM	6,972	4,293	7,658.25	5,350.04	7,295.32	5,316.00
212930	LFDT	St. s.	ANTILLA	3,608	2,280	3,702.52	2,624.73
220434	MBFL	St. s.	APUS	6,094	3,816	7,082.00	5,197.00
215225	LHJP	St. s.	ARCADIA	5,453	3,412	6,046.00	3,720.00
221089	MCLV	St. s.	ARDEN	5,976	3,700	6,529.11	4,712.00	6,075.00	4,444.00
217620	LQBM	St. s.	Ardena	2,560	1,540	2,671.00	1,720.00
212964	LFGN	St. s.	ARDMORE	7,129	4,267	8,036.00	6,321.00
219622	LVQH	St. s.	ARGON	6,952	4,271	7,617.69	5,304.05	7,254.76	5,270.45
214040	LGPH	St. s.	ARGONNE	5,754	4,305	5,878.00	4,335.00
220845	MBWR	St. s.	ARGONNE	7,555	3,908	8,406.79	5,212.00
220718	MBRL	St. s.	ARGOSY	5,543	3,407	6,160.82	4,433.00	5,632.63	4,068.00
220166	LWRG	St. s.	ARGUS	6,094	3,816	7,082.00	5,167.00
219798	LWCV	St. s.	ARIO	6,952	4,271	7,617.69	5,304.05	7,254.76	5,270.45
107823	KSGM	St. s.	ARIZONAN	8,533	6,497	9,158.00	6,970.00
219800	LWDC	St. s.	ARIZPA	5,517	3,392	6,529.11	4,712.00	6,075.42	4,452.00

LIST OF VESSELS OF THE UNITED STATES MEASURED UNDER PANAMA AND SUEZ CANAL RULES—Continued.

STEAM AND MOTOR VESSELS—Continued.

Official No.	Signal letters.	Rig.	Name of vessel.	United States certificate.		Panama Canal certificate.		Suez Canal certificate.	
				Gross tonnage.	Net tonnage.	Gross tonnage.	Net tonnage.	Gross tonnage.	Net tonnage.
207300	LFMP	St. s.	ARLINGTON.....	2,431	1,431	2,479.60	1,506.25		
215054	LHCQ	St. s.	ARMENIA.....	5,463	3,380	5,851.00	3,853.00		
215315	LHMG	St. s.	ARTEMIS.....	8,413	5,247	10,891.20	7,039.13	10,576.32	8,033.64
219959	LWKT	St. s.	ARTIGAS.....	5,161	3,144	6,161.00	4,427.00	5,648.01	4,136.00
217793	LQMB	St. s.	Arundel.....	2,550	1,507	2,632.28	1,673.71	2,026.27	1,824.64
218787	LSNH	St. s.	ASABETH.....	3,545	2,174	3,958.87	2,581.56	3,663.74	2,478.22
107848	LKMQ	St. s.	ASBURY PARK.....	2,052	1,130	2,682.16	1,391.70		
215056	LHCS	St. s.	ASCUTNEY.....	4,966	3,147				
213536	LSCT	St. s.	ASKAWAKE.....	6,148	4,017	6,571.00	4,944.00	6,093.00	4,537.00
218449	LRVF	St. s.	Asotin.....	2,541	1,514	2,636.00	1,076.00	2,636.00	1,816.00
217798	LQMH	St. s.	Aspenhill.....	2,564	1,493	2,637.00	1,708.00		
218691	LSIH	St. s.	ASQUAM.....	3,642	2,240	3,954.87	2,581.56	3,663.74	2,478.22
218458	LRVP	St. s.	ASSINIPPI.....	3,545	2,175	3,958.87	2,581.56	3,663.74	2,478.22
215702	LJCS	Ga. s.	ASTMAHCO III.....	2,063	1,434	2,425.00	1,635.00		
214492	LGKJ	St. s.	ASTRAL.....	8,653	5,195		6,319.00	8,593.65	6,283.15
205456		Ga. s.	Athens.....	94	56	96.01	56.55		
219840	LWFP	St. s.	ATLANTIC SUN.....	6,666	4,044	7,763.49	5,304.00	7,389.53	5,565.00
217438	LPKN	St. s.	AUBURN.....	6,025	3,361	6,213.72	3,943.84		
219011	LTDQ	St. s.	AUDITOR.....	5,503	3,383	6,529.11	4,658.00		
161654	MCTW	St. s.	AVALON.....	1,985	1,186	2,300.00	1,322.00		
216368	LKSF	St. s.	AVONDALE.....	5,731	3,511	6,248.81	4,011.57		
218095	LSHG	St. s.	BABOOSIC.....	5,970	4,465			6,121.68	4,730.76
218986	LTCQ	Ga. s.	Bahluda.....	3,098	2,483	3,165.00	2,469.00	3,028.80	2,574.89
214090	LGBP	Ga. s.	BACOL.....	1,696	1,185	1,778.15	1,390.63		
218817	LSPT	St. s.	BAKESFIELD.....	5,545	3,458	6,593.00	4,924.00		
212944	LFDW	St. s.	Balboa.....	615	372	741.00	350.00		
219187	LATQ	Ga. s.	Balcatta.....	3,109	2,482	3,172.00	2,468.00	3,172.00	2,597.00
218676	LSGK	St. s.	BALDRUTE.....	6,435	4,048	6,974.34	5,013.00	6,614.48	4,965.84
218915	LSVP	St. s.	BALDRILL.....	6,413	4,600	6,974.34	4,950.98	6,614.48	4,965.84
217021	LNFP	St. s.	Ballett.....	3,012	1,716	3,092.00	1,866.00		
218165	LRHT	St. s.	BALSAM.....	5,104	3,720	5,201.69	3,725.50		
216842	LMRW	St. s.	Balsto.....	2,551	1,528	2,655.00	1,688.00		
218835	LSQH	St. s.	BANNACK.....	4,844	2,987	5,191.79	3,454.48	5,135.59	3,823.96
212571	LDPR	St. s.	BANTU.....	4,229	2,655	4,665.50	3,047.00		
217025	LNFT	St. s.	Barrington.....	2,564	1,493	2,637.00	1,688.00		
219294	LTVR	St. s.	Basswood.....	426	200	442.00	74.00		
218587		St. s.	BATHALUM.....	426	200	442.27	74.34		
218588	MBFS	St. s.	BATHOATE.....	426	200	442.27	74.34		
212880	LDWS	St. s.	BATON ROUGE.....	4,973	3,004	5,223.76	3,720.10	5,223.76	3,838.71
218908	LSVF	St. s.	BATTLEBORO.....	426	200	442.27	74.34		
219261	LTSQ	St. s.	BAVINGTON.....	5,539	3,396	6,529.11	4,658.00		
218454	LRVJ	St. s.	BAY HEAD.....	3,642	2,240	3,958.87	2,581.56	3,663.74	2,478.22
219142	LTKQ	St. s.	BAYMEAD.....	426	200	442.00	74.00		
219723	LVWQ	St. s.	BAYPORT.....	426	200	442.27	74.34		
220570		St. s.	BAYSIDE.....	426	74	442.27	74.34		
220569		St. s.	BAYSPRING.....	426	74	442.27	74.34		
212541	LDWT	St. s.	BAYWAY.....	5,083	3,051	5,251.47	3,713.82	5,251.47	3,808.41
219141	LTKP	St. s.	BEACHHAVEN.....	426	200	442.00	74.00		
219550	LVMQ	St. s.	BEARPORT.....	6,076	3,729	6,811.00	4,705.00	6,194.78	4,527.54
214818	LQTD	St. s.	BEATRICE.....	3,450	2,188	3,724.46	2,613.14		
217141	LNMK	St. s.	Belding.....	2,573	1,507	2,649.00	1,572.00		
218500	LRWS	St. s.	BELFORD.....	6,629	4,122	7,285.00	5,296.00	6,571.73	4,899.72
217178	LNQH	St. s.	Belgrade.....	2,651	1,528	2,657.00	1,670.00		
217132	LNMD	St. s.	Bell Brook.....	2,922	1,724	2,994.00	1,906.00		
218700	LSHN	St. s.	BELLBUCKLE.....	6,831	4,259	7,285.70	5,256.00	6,751.73	4,899.72
218988	LTC8	St. s.	BELLEMINA.....	6,085	3,751	6,841.35	4,686.13	6,751.73	4,948.23
219139	LTKN	St. s.	BELLEPLINE.....	6,049	3,767	6,841.35	4,816.00	6,751.73	4,948.23
219138	LTKM	St. s.	BELLEROSE.....	6,517	4,045	6,841.35	4,686.13	6,751.73	4,948.23
219274	LTSV	St. s.	BELLFLOWER.....	6,085	3,751	6,841.35	4,686.13	6,755.46	4,951.77
219006	LTDK	St. s.	BELLHAVEN.....	6,517	4,045	6,841.35	4,686.13	6,751.73	4,948.23
217150	LNMP	St. s.	BELLINGHAM.....	4,837	3,021	5,380.98	3,860.49		
216894	LMVB	St. s.	Beloit.....	2,531	1,602	2,636.45	1,702.22		
215002	LHBN	St. s.	BENJAMIN BREWSTER.....	5,950	3,677	6,193.00	4,693.00	5,570.00	3,370.00
218496	LRWP	St. s.	BENONI.....	6,330	3,959	6,731.00	4,863.00		
219448	LVGH	(a. s.)	BENOWA.....	3,093	2,485			3,159.00	2,581.00
219036	LTFN	St. s.	BENSALEM.....	5,513	3,389	6,529.00	4,658.00		
217358	LPFK	St. s.	Benzonia.....	2,573	1,507	2,649.00	1,572.00		
218155	LRHM	St. s.	BESSEMER.....	4,923	3,459	5,113.20	3,437.00		
219395	LVCR	St. s.	BETHLEHEM.....	7,366	4,504	8,017.98	5,394.05	7,634.14	5,430.49
218237	LRMD	St. s.	BETHLEHEM BRIDGE.....	3,545	2,179	3,958.87	2,581.56	3,663.74	2,478.22
219174	LTMV	St. s.	BETHOR.....	3,452	2,112	3,765.17	2,657.00		
218707	LSHT	St. s.	BETSY BELL.....	6,059	3,752	6,060.00	4,790.61	6,111.62	4,499.70
219637	LVRD	St. s.	BETTERTON.....	7,366	4,504	8,017.98	5,394.05	7,634.14	5,430.49
220716	MBRJ	St. s.	BIBCO.....	5,543	3,407	6,160.82	4,433.00	5,682.63	4,068.00
220637	MBNH	St. s.	BIDWELL.....	7,641	4,678	8,051.36	5,372.68	7,947.86	5,728.53

LIST OF VESSELS OF THE UNITED STATES MEASURED UNDER PANAMA AND SUEZ CANAL RULES—Continued.

STEAM AND MOTOR VESSELS—Continued.

Official No.	Signal letters.	Rtg.	Name of vessel.	United States certificate.		Panama Canal certificate.		Suez Canal certificate.	
				Gross tonnage.	Net tonnage.	Gross tonnage.	Net tonnage.	Gross tonnage.	Net tonnage.
218905	LSVB	St. s.	BIRD CITY	5,562	3,434	6,105.62	4,355.00		
218136	LRIB	St. s.	BLAIR	5,593	3,422	6,105.62	4,355.00		
218285	LRPC	St. s.	BLAKELEY	2,889	1,731	3,027.00	1,791.00	1,628.00	1,978.00
219712	LVTQ	St. s.	BLUE TRIANGLE	5,620	3,452	6,160.82	4,351.00	5,041.00	4,136.10
217290	LPHQ	St. s.	Hobling	2,457	1,174	2,571.09	1,531.17		
217572	LPHV	St. s.	Hockonoff	2,455	1,459	2,575.00	1,469.00		
216847	LMSQ	St. s.	Honnafon	2,542	1,532	2,660.07	1,711.01		
217712	LQQT	St. s.	Honneteere	2,453	1,462	2,566.00	1,471.00		
220681	MBQH	St. s.	BONNIE BROOK	5,976	3,700	6,529.11	4,712.00	6,072.42	4,444.00
218271	LRNP	St. s.	Bon Secour	2,458	1,453	2,559.00	1,463.00		
219685	LVSU	Co. s.	Boobyalla	3,099	2,457	3,164.00	2,443.00	3,164.00	2,574.00
215929	LJPC	St. s.	BOSTON	2,557	1,538	2,611.84	1,650.44		
218453	LRVH	St. s.	BOSTON BRIDGE	3,257	1,978	3,958.87	2,581.56	3,663.74	2,478.22
217051	LQVK	St. s.	Bosworth	2,509	1,483	2,626.33	1,643.60		
217233	LNTJ	St. s.	Bottlehead	2,533	1,512	2,642.37	1,704.19		
216819	LMQS	St. s.	Boulton	2,584	1,559	2,696.34	1,746.61		
218059	LRDB	St. s.	BOUND BROOK	3,283	2,000	3,958.98	2,595.61	3,663.74	2,478.22
217795	LQMD	St. s.	Boxbutte	2,564	1,493	2,637.00	1,708.00		
216944	LMWR	St. s.	Boxley	2,532	1,497	2,605.00	1,616.00		
217796	LQMF	St. s.	Boykin	2,564	1,493	2,637.00	1,493.00		
219687	LVTC	St. s.	Boynton	2,564	1,493	2,637.00	1,708.00		
217769	LQKG	St. s.	BRADDOCK	6,629	4,122	7,284.70	5,207.00	6,751.73	4,899.72
213126	LFCT	St. s.	BRADFORD	6,303	3,931	7,318.00	5,458.00		
217732	LQHT	St. s.	Brachmill	2,922	1,724	2,994.00	1,906.00		
214444	LJKK	Co. s.	BRAMMELL POINT	3,359	2,046	3,478.29	2,364.19		
207301	LFMQ	St. s.	BRANDON	2,431	1,431	2,479.60	1,500.25		
217210	LNSF	St. s.	BRANDYWINE	4,969	3,456	5,157.05	3,410.01		
218234	LRKW	St. s.	BRASHER	3,250	1,982	3,958.98	2,628.00	3,663.74	2,478.22
219062	LTGS	St. s.	BRAVE COEUR	6,319	4,666	6,930.00	5,178.00		
218309	LRPM	St. s.	Braxton	2,922	1,724	2,994.00	1,906.00		
216182	LKMQ	St. s.	BREMERTON	4,927	3,040	5,360.96	3,812.30		
218714	LSIC	St. s.	Bronwood	2,922	1,724	2,994.00	1,906.00		
212901	LDQV	St. s.	BRINDILLA	4,170	2,659	4,280.49	2,730.89		
213359	LFKQ	St. s.	BRISTOL	3,971	2,411	4,210.68	2,695.53		
215988	LJQT	St. s.	BROAD ARROW	7,796	4,760	9,933.00	7,075.00		
216943	LMWQ	St. s.	Bromela	2,959	1,746	3,088.00	1,877.00		
217027	LNEV	St. s.	Bromplou	2,940	1,733	3,067.39	1,864.00		
217201	LNRP	St. s.	Broucho	2,940	1,760	3,075.23	1,892.44		
217298	LPBS	St. s.	Brookdale	2,935	1,730	3,060.15	1,841.49		
219998	LWMJ	St. s.	Brookline	5,527	3,965	6,576	4,852	6,129.11	4,653.58
218105	LRGD	St. s.	Brookside	2,945	1,729	3,062.00	1,875.00		
218941	LSWII	St. s.	Brookwoods	2,920	1,738			3,063.00	2,013.00
220314	LWVN	St. s.	BROXTON	3,585	2,664	3,630.00	2,628.00	3,636.00	2,744.00
220738	MBRV	St. s.	BRUSH	5,543	3,407	6,160.82	4,433.00	5,682.00	4,068.00
221233	MCSQ	St. s.	BUCKEYE STATE	14,123	8,415	15,233.76	10,368.22		
218821	LSQB	St. s.	BUFFALO BRIDGE	3,315	2,017	3,958.87	2,581.56	3,663.74	2,478.22
210036	LNQH	St. s.	Buhlson	2,573	1,515	2,676.00	1,722.00		
218389	LRSM	St. s.	BURNWELL	5,771	3,595	6,202.70	4,116.07		
217740	LQIF	St. s.	Bushong	2,848	1,683	2,970.00	1,850.00		
218119	LRQP	St. s.	Bushrod	2,848	1,683	2,970.00	1,856.00		
218118	LRGN	St. s.	Butte	2,848	1,683	2,970.00	1,856.00		
218255	LRNB	St. s.	Byfield	2,848	1,683	2,970.00	1,856.00		
213834	LFHK	St. s.	BYLAVI	3,289	1,980	3,649.51	2,189.94		
212928	LDRS	St. s.	C. A. CANFIELD	0,156	3,898	6,344.54	4,177.53		
217676	LQFH	St. s.	CARRILLE	5,030	3,690	5,496.85	3,732.51	5,441.75	4,123.00
217588	LPVR	St. s.	CAREGON	6,107	3,755	6,529.11	4,611.22	6,075.42	4,452.38
217262	LMVW	St. s.	Cabeza	2,564	1,493	2,637.00	1,688.00		
217364	LPFQ	St. s.	Cabira	2,564	1,493	2,637.00	1,588.00		
212852	LDWK	St. s.	CACIQUE	0,202	4,543	6,010.00	4,993.00		
212945	LFHT	St. s.	CADDO	6,329	3,862	6,437.00	4,298.00	6,428.68	4,784.74
216804	LMQF	St. s.	CALAVEHAS	2,379	1,447	2,510.00	1,575.00		
217079	LNIC	St. s.	CALICO ROCK	2,379	1,447	2,510.00	1,575.00		
220966	MCII	St. s.	Callao	7,942	4,608	8,883.51	5,901.69	8,703.98	6,242.12
218455	LRVK	St. s.	CALNO	3,283	2,000	3,958.87	2,581.56	3,663.74	2,478.22
212642	LDSE	St. s.	CALONIA	4,095	2,543	4,953.04	3,361.26		
217970	LQWB	St. s.	CALVERT	4,071	2,514	4,397.86	3,058.63	4,353.69	3,179.07
212919	LPDK	St. s.	CAMAQUEY	3,671	2,359	3,910.69	2,719.90		
220778	MBTF	St. s.	CAMBRAI	7,555	3,908			7,954.00	4,755.00
215634	LSFF	St. s.	CAMBRIDGE	3,283	2,000	3,958.87	2,581.56	3,663.74	2,478.22
220900	MCFJ	St. s.	CAMDEN	0,870	4,952	7,149.92	5,149.00		
216864	LMSP	St. s.	CANBAR	6,698	4,950	7,308.83	5,288.66		
216095	IJVS	St. s.	CANOGA	5,575	4,154	6,257.11	4,473.31		
218699	LSQV	St. s.	CANSUMSET	5,996	4,465			6,033.08	4,578.86
220643	MBNQ	St. s.	CANTONY	7,555	3,908			7,950.45	4,760.00
162610	LJGR	St. s.	Caoba	683	386	696.00	393.00		

LIST OF VESSELS OF THE UNITED STATES MEASURED UNDER PANAMA AND SUEZ CANAL RULES—Continued.

STEAM AND MOTOR VESSELS—Continued.

Official No.	Signal letters.	Rlg.	Name of vessel.	United States certificate.		Panama Canal certificate.		Suez Canal certificate.	
				Gross tonnage.	Net tonnage.	Gross tonnage.	Net tonnage.	Gross tonnage.	Net tonnage.
218722	LSJM	St. s.	Cape Fear.....	2,705	1,093	2,384.00	1,829.00		
216327	LKRG	St. s.	CAPE HENRY.....	4,992	3,085	5,146	3,557.00	5,052.62	3,741.57
217115	LNKJ	St. s.	CAPE MAY.....	6,547	4,280	7,060.00	4,870.00	6,923.16	5,036.09
216466	LKWD	St. s.	CAPE ROMAIN.....	4,695	2,880	5,142.00	3,568.00	5,052.62	3,741.57
219904	LWHS	St. s.	CAPILLO.....	5,620	3,452	6,160.82	4,359.00	5,648.01	4,136.00
220257	LWTM	St. s.	CAPULIN.....	5,543	3,407	6,160.82	4,433.00		
220186	LWRS	St. s.	CARDONIA.....	5,543	3,400	6,160.82	4,426.00		
220552	MBJL	St. s.	CARENCO.....	5,543	3,407	6,160.82	4,433.00	5,682.63	4,068.00
212893	LFM	St. s.	CAROLINIAN.....	4,170	2,707	4,642.00	3,518.00		
210278	LOMN	St. s.	CAROLYN.....	3,219	2,399	3,425.49	2,322.36		
220598	MBKS	St. s.	CARPLAKA.....	5,104	3,113	6,160.82	4,433.00	5,682.63	4,068.00
220597	MBKR	St. s.	CARRABULLE.....	5,543	3,407	6,160.82	4,433.00	5,682.63	4,068.00
218102	LRQB	St. s.	CASCADE.....	4,839	3,635	5,376.00	3,883.00		
215555	LHTF	St. s.	CASCO.....	6,022	3,761	6,022.69	3,761.22		
219292	LTVP	St. s.	CASEY.....	5,017	3,094	6,130.60	4,480.00		
213590	KWTB	St. y.	CASHANA.....	1,227	551	1,106.80	477.27	4,685.72	3,237.10
218655	LSFW	St. s.	CASPER.....	5,753	3,562	6,105.52	4,355.00		
220574	MBKD	St. s.	CASSIMIR.....	5,543	3,407	6,160.82	4,433.00	5,682.63	4,068.00
220630	MBNC	St. s.	CASTANA.....	5,543	3,407	6,160.82	4,433.00	5,682.63	4,068.00
220629	MBLW	St. s.	CATAHOULA.....	5,543	3,407	6,160.82	4,433.00	5,682.63	4,068.00
217440	LPKR	St. s.	CASTLE POINT.....	3,260	1,951	3,515.80	2,154.00		
217860	LQRC	St. s.	CASTLE TOWN.....	3,328	1,987	3,552.73	2,173.30		
217590	LPVT	St. s.	CASTLE WOOD.....	3,304	1,971	3,515.80	2,152.10		
216216	LKNV	St. s.	Catherine D.....	2,224	1,624	2,399.47	1,808.51		
219196	LTPC	St. s.	CATHLAMET.....	5,869	3,635	6,755.00	4,838.00		
219956	LWKQ	St. s.	CATHWOOD.....	7,072	4,360	7,642.00	4,360.00	7,354.48	5,374.89
214559	LGMN	St. s.	CAUTO.....	3,820	2,316	3,999.65	3,595.67		
217279	LNWR	St. s.	Cawker.....	2,551	1,528	2,660.00	1,692.00		
220781	MBJT	St. s.	CAYUGA.....	2,309	1,440	2,646.00	1,018.00	2,430.00	1,493.00
220255	LWTP	St. s.	CECIL COUNTY.....	7,641	4,678	8,097.00	5,400.00	7,909.48	5,692.07
220762	MBSP	St. s.	CEDEARHURST.....	5,543	3,407	6,160.82	4,433.00	5,682.63	4,068.00
218283	LTVM	St. s.	CENTAURUS.....	5,643	3,481			6,234.56	4,571.83
221203	MORK	St. s.	CENTENNIAL STATE.....	10,558	6,291	12,077.50	8,157.00	11,191.00	8,156.00
221144	MCP5	St. s.	CERRO AZUL.....	8,876	5,511	9,444.21	6,111.11	9,235.00	6,791.00
221129	MCPH	St. s.	CERRO EBANO.....	8,850	5,543	9,336.24	6,414.00	9,235.00	6,791.00
217803	LQMS	St. s.	CERRO GARDO.....	2,347	1,420	2,472.00	1,552.00		
219330	LVBG	Ga. s.	Cethana.....	2,341	1,777	2,414.00	1,742.00		
219331	LVBH	Ga. s.	Challamba.....	2,400	1,791	2,504.00	1,787.00	2,472.00	1,955.00
218076	LRFB	St. s.	CHANTIER.....	2,323	1,394	2,472.00	1,525.00		
219958	LWKS	St. s.	CHAPPAQUA.....	4,755	2,912	5,193.31	3,663.63	5,137.30	3,825.77
214817	LGSQ	Ga. s.	CHARLES BRALEY.....	3,253	2,029	3,382.45	2,328.12		
212716	LDVF	St. s.	CHARLES E. HARWOOD.....	3,178	1,911	3,169.42	2,110.02		
220711	MBRG	St. s.	CHARLES H. CRAMP.....	6,220	3,812	6,755.00	4,750.00		
217253	LNVK	St. s.	CHARLOT.....	3,545	2,179	3,958.98	2,595.61	3,663.74	2,478.22
212853	LDQB	St. s.	CHARLTON HALL.....	6,631	4,123	5,696.00	4,267.00		
220808	MDVJ	St. s.	CHATEAU THIERRY.....	7,555	3,908	6,529.11	4,712.00	7,034.00	4,755.00
217996	LQWR	St. s.	CHATTANOOGA.....	3,645	2,179	3,958.98	2,595.61	3,663.74	2,478.22
220866	MCDQ	St. s.	CHAUMONT.....	7,555	3,908	8,406.70	5,212.00	7,954.00	4,755.00
216589	LMFD	St. s.	CHEBAULP.....	4,839	3,588	6,372.14	3,855.26		
219022	LTFC	St. s.	CHEPADQA.....	6,035	4,475	6,577.00	4,944.00	6,099.00	4,577.00
216828	LMRF	St. s.	Cheron.....	2,543	1,502	2,652.02	1,689.62		
220397	MBDQ	St. s.	CHESTER KIWANIS.....	5,502	3,393	6,627.98	4,713.00		
215878	LJMK	St. s.	CHESTER SUN.....	6,669	4,091	7,538.14	5,068.00		
219407	LVDK	St. s.	CHESTER VALLEY.....	5,590	3,453	6,130.60	4,380.00		
215976	LJQG	St. s.	CHESTNUT HILL.....	4,935	2,970	5,163.48	4,478.04		
217623	LQBR	St. s.	CHESTOPA.....	3,515	2,179	3,958.98	2,595.61	3,663.74	2,478.22
217496	LPQC	St. s.	CHICAGO BRIDGE.....	3,289	2,004	3,958.98	2,595.61	3,663.74	2,478.22
219116	LTFP	St. s.	CHICASAW.....	5,086	3,116	6,130.60	4,380.00		
219783	MWCM	St. s.	CHICOMIC.....	3,853	2,376	4,173.67	2,881.11	4,568.57	3,281.82
219208	LTPQ	St. s.	CHINA ARROW.....	6,032	4,457	6,577.00	4,880.00	5,154.00	4,561.00
220680	MBQG	St. s.	CHINCHAU.....	8,403	5,228	10,083.69	7,387.67	9,983.94	7,818.95
212892	LFCK	St. s.	CHINCHA.....	6,371	3,952	6,429.00	4,624.00		
218149	LRHJ	St. s.	CHIPCHUNG.....	6,163	4,630	6,566.00	4,884.00	6,083.06	4,607.87
215978	LJQK	Ga. s.	Chiquimula.....	706	529	716.32	529.78		
219268	LTSP	St. s.	CIRGINUS.....	5,718	3,650			6,220.13	4,568.57
219600	LVFN	St. s.	CITY OF ALAMEDA.....	7,044	4,351	7,614.00	5,326.00	7,311.27	5,333.84
219571	LVNF	St. s.	CITY OF ALMA.....	5,530	3,401	6,529.00	4,737.00		
219259	LTSD	St. s.	CITY OF ALTON.....	5,590	3,453	6,130.60	4,380.00		
219539	LVMB	St. s.	CITY OF BERKELEY.....	6,039	3,746	6,524.00	4,741.00	6,055.06	4,500.75
218682	LSGQ	St. s.	CITY OF FAIRBURY.....	5,753	3,562	6,105.52	4,355.00		
219614	LVPW	St. s.	CITY OF FLINT.....	5,104	3,123	6,130.60	4,380.00		
220564	MBJT	St. s.	CITY OF FREEPORT.....	4,469	2,628	4,613.70	3,017.39	4,569.69	3,311.97
219745	LVWQ	St. s.	CITY OF JOLIET.....	6,501	4,016	7,316.00	5,130.00		

† Concrete.

LIST OF VESSELS OF THE UNITED STATES MEASURED UNDER PANAMA AND SUEZ CANAL RULES—Continued.

STEAM AND MOTOR VESSELS—Continued.

Official No.	Signal letters.	Rtg.	Name of vessel.	United States certificate.		Panama Canal certificate.		Suez Canal certificate.	
				Gross tonnage.	Net tonnage.	Gross tonnage.	Net tonnage.	Gross tonnage.	Net tonnage.
219515	LVKG	St. s.	CITY OF OMAHA.	6,527	4,049	7,316.00	5,192.00	6,686.62	4,927.00
125664	JSWK	St. s.	City of Para.	3,494	2,162	3,739.00	2,459.00		
125979	JVRN	St. s.	City of Puglia.	2,980	1,899	3,302.80	2,317.80		
220027	LWNJ	St. s.	CITY OF RENO.	7,004	4,349	7,494.00	5,217.00	7,134.48	5,111.34
219600	LVPS	St. s.	CITY OF SHERMAN.	5,407	3,364	6,530.00	4,708.00		
218515	LSBR	St. s.	CITY OF SPOKANE.	6,427	4,645	6,932.00	5,117.00	6,467.00	4,930.00
219390	LWCS	St. s.	CITY OF ST. JOSEPH.	5,590	3,453	6,130.60	4,380.00		
218258	LBNF	St. s.	CLAIRTON.	6,631	4,111	7,284.22	5,197.03	6,753.24	4,901.15
213533	LFRJ	St. s.	CLARE.	3,372	2,139	3,624.78	2,645.23		
215807	LJNP	St. s.	Claremont.	1,261	712	1,569.00	819.00		
218946	LSWP	St. s.	CLARK MILLS.	3,283	2,000	3,958.87	2,581.56	3,663.74	2,478.22
219474	LWII	St. s.	CLARKSBURG.	4,821	2,981	5,718.55	4,023.07	5,335.82	3,875.67
219284	LTVJ	St. s.	CLAUSEUS.	5,643	3,481	6,081.00	4,741.00	6,226.78	4,563.05
219184	LTKK	St. s.	CLAVARACK.	5,590	3,453	6,130.60	4,380.00		
219686	LVTB	St. s.	CLEARWATER.	5,590	3,453	6,130.60	4,380.00	5,652.28	4,140.16
219689	LVTD	St. s.	CLEMENCE G. MORSE.	6,061	3,769	6,570.28	4,764.88	6,115.79	4,503.45
220733	MBSR	St. s.	CLEMENT SMITH.	7,506	4,612	8,051.36	5,408.48	7,947.56	5,728.53
219357	LWCF	St. s.	CLIFFWOOD.	5,104	3,127	6,130.60	4,380.00		
218749	LSKQ	St. s.	Cllo.	2,475	1,466	2,580.00	1,487.00		
219005	LWBJ	St. s.	Cllo.	2,459	1,447	2,562.00	1,474.00		
219633	LWQT	St. s.	CLINTON.	5,590	3,453	6,130.60	4,380.00	5,652.28	4,140.16
219220	LTOH	St. s.	CLINTON COMPANY.	5,590	3,453	6,130.60	4,380.00		
212011	LTCW	St. s.	COALINGA.	7,387	4,695	8,108.00	5,877.00		
207187	LBHJ	St. s.	COASTWISE.	4,015	2,444	4,186.70	2,832.80		
219030	LTFQ	St. s.	COCKAPONSET.	5,995	4,443	6,563.00	4,839.00	6,095.33	4,596.48
219983	LNOJ	St. s.	Coccolino.	3,013	1,713	3,100.00	1,875.00		
220908	MBLP	St. s.	CODY.	5,104	3,113	6,160.82	4,133.00	5,682.63	4,068.00
219482	LWHR	St. s.	COELLEDA.	5,590	3,453	6,130.60	4,380.00		
219481	LWIG	St. s.	COEUR D'ALENE.	5,104	3,128	6,130.60	4,380.00		
217211	LNSG	St. s.	COHASSET.	5,205	3,268	6,203.55	4,440.46		
217254	LNVN	St. s.	COHATO.	3,545	2,179	3,958.98	2,595.61	3,663.74	2,478.22
219293	LTVQ	St. s.	COLDBROOK.	5,590	3,453	6,130.60	4,380.00		
219547	LVMN	St. s.	COLD HARBOR.	5,083	3,116	6,130.60	4,380.00		
218518	LSBJ	St. s.	COLD SPRING.	6,207	3,870	6,565.51	4,765.27		
219615	LVBQ	St. s.	COLDWATER.	5,590	3,453	6,130.60	4,380.00		
218951	LSWT	St. s.	Collido.	2,583	1,526	2,659.00	1,742.00		
219546	LVMK	St. s.	COLLAMER.	5,112	3,133	6,130.60	4,380.00		
219778	LWCJ	St. s.	COLLINGSWORTH.	5,101	3,125	6,130.42	4,380.00	5,652.10	4,139.99
217167	LWJR	St. s.	Coloma.	2,528	1,500	2,635.88	1,694.76		
92936	KPBW	St. s.	COLON.	5,670	3,513	5,865.83	4,231.56		
219612	LSDM	St. s.	COLORADO SPRINGS.	7,003	5,485	7,491.00	5,722.00	7,020.00	5,019.00
219830	LWFN	St. s.	COLTHRAPS.	5,620	3,452	6,160.82	4,389.00	5,648.01	4,136.00
210291	LCMQ	St. s.	COLUMBIA.	1,923	1,188	2,174.10	1,397.61		
212859	LDWH	St. s.	COLUSA.	5,873	3,636	6,639.34	4,780.64		
219838	LWFM	St. s.	COMERANT.	5,590	3,453	6,130.60	4,380.00	5,652.10	4,139.00
219805	LWDK	St. s.	COMMACK.	5,020	3,452	6,160.82	4,389.00	5,648.01	4,136.00
213407	LFKS	St. s.	COMMUNIPAW.	3,710	2,352	3,942.40	2,694.31	3,858.40	2,875.17
219942	LWJV	St. s.	CONEHATTA.	5,620	3,452	6,160.82	4,389.00	5,846.01	4,136.00
219777	LWOH	St. s.	CONEJOS.	5,110	3,110	6,160.82	4,389.00	5,648.01	4,136.10
218759	LSMB	St. s.	Conewago.	2,546	1,509	2,657.00	1,666.00	2,657.00	1,329.00
219902	LWHQ	St. s.	CONNESSE PEAK.	5,620	3,452	6,160.82	4,389.00	5,648.01	4,136.00
217622	LQBP	St. s.	CONSORT.	3,265	2,602	3,958.98	2,595.61	3,663.74	2,478.22
218945	LSWN	St. s.	CONTINENTAL BRIDGE.	3,283	2,000	3,958.87	2,581.56	3,663.74	2,478.22
219045	LTFB	St. s.	COOK.	3,287	1,998	3,958.87	2,581.56	3,663.74	2,478.22
219279	LTVF	Ga. s.	Coolcha.	2,403	1,804	2,474.00	1,769.00	2,473.00	1,970.00
219045	LTVF	St. s.	COQUIT.	3,545	2,174	3,958.87	2,591.56	3,663.74	2,478.22
215558	LHTG	St. s.	COOSA.	1,969	1,218	2,065.39	1,940.40		
217850	LQRJ	St. s.	CORAPEAK.	2,153	1,280.	2,249.00	1,464.00		
214362	LGIK	St. s.	CORNELIA.	3,129	1,944	3,605.03	2,188.50		
213698	LPHD	St. s.	CORNING.	5,073	3,020	5,237.69	3,470.15	5,223.70	3,898.44
208330	LBSV	St. s.	COROZAL.	3,109	1,920	3,225.46	2,198.28		
218595	LSCV	St. s.	CORON.	5,753	3,562	6,105.52	4,355.37		
218310	LVPN	St. s.	CORON.	2,922	1,724	2,994.00	1,906.00		
219269	LTSQ	St. s.	CORVA.	5,748	3,550			6,220.13	4,668.67
219239	LTRB	St. s.	COSATA.	3,257	1,978	3,958.87	2,581.56	3,663.74	2,478.22
218428	LRTF	St. s.	COSTIGAN.	6,126	3,796	6,529.11	4,728.00		
218760	LSMC	St. s.	COTATT.	5,963	4,385	6,503.00	4,792.00	6,027.47	4,525.04
217209	LNVG	St. s.	COTE BLANCHE.	2,351	1,433	2,653.00	1,680.00		
217421	LPRJ	St. s.	COTTONPLANT.	2,450	1,485	2,723.00	1,699.00	2,723.00	1,978.00
217423	LPOJ	St. s.	COTTONWOOD.	2,450	1,495	2,724.00	1,718.00	2,723.00	1,978.00
217513	LPRD	St. s.	COULEE.	2,450	1,485	2,724.00	1,768.00		
217605	LPAVR	St. s.	COUPABLE.	2,450	1,485	2,723.00	1,699.00	2,723.00	1,978.00
217604	LPAVQ	St. s.	COURTOIS.	2,450	1,485	2,723.00	1,699.00	2,723.00	1,978.00
217723	LQIN	St. s.	COUSHATTA.	2,469	1,502	2,723.00	1,699.00	2,723.00	1,978.00
217729	LQIP	St. s.	COUTLENE.	2,450	1,485	2,828.00	1,747.00	2,723.00	1,978.00

LIST OF VESSELS OF THE UNITED STATES MEASURED UNDER PANAMA AND SUEZ CANAL RULES—Continued.

STEAM AND MOTOR VESSELS—Continued.

Official No.	Signal letters.	Rig.	Name of vessel.	United States certificate.		Panama Canal certificate.		Suez Canal certificate.	
				Gross tonnage.	Net tonnage.	Gross tonnage.	Net tonnage.	Gross tonnage.	Net tonnage.
217513	LPRD	St. s.	COULEE	2,450	1,485	2,724.00	1,768.00		
217774	LQJN	St. s.	COVALT	2,450	1,485	2,751.00	1,749.00	2,723.00	1,978.00
218006	LRBH	St. s.	COVEDALE	2,450	1,485	2,723.00	1,699.00	2,723.00	1,978.00
217810	LQNB	St. s.	COVENA	2,450	1,485	2,765.00	1,799.00	2,723.00	1,978.00
218005	LRBG	St. s.	COVERUN	2,450	1,485	2,751.00	1,699.00	2,723.00	1,978.00
217898	LQSH	St. s.	COWAN	2,450	1,485	2,723.00	1,699.00	2,723.00	1,978.00
217569	LPTR	St. s.	COWANSHANNOCK	2,532	1,514	2,936.00	1,729.00	2,736.32	2,014.16
217748	LQJR	St. s.	COWBOY	2,532	1,512	2,795.00	2,533.00		
217844	LQFJ	St. s.	COWER	2,507	1,495	2,746.00	1,789.00		
218156	LRHN	St. s.	CRABTREE	2,496	1,491	2,764.00	1,704.00		
216948	LMWV	St. s.	CRAINCREEK	2,292	1,367	2,381.00	1,500.00		
221033	MOKL	St. s.	CRAMPTON ANDERSON	7,249	4,474			7,495.09	5,480.67
217024	LNFS	St. s.	CRANENEST	2,292	1,387	2,407.00	1,502.00		
219203	LTPJ	St. s.	CRANFORD	6,527	4,049			6,686.62	4,927.00
212888	LDQC	St. s.	CRASTER HALL	4,319	2,758	4,955.00	3,523.00		
217055	LNHB	St. s.	CRAYCROFT	2,292	1,376	2,366.00	1,501.00		
220858	MOBQ	St. s.	CREOLE STATE	10,533	6,195	12,023.31	8,442.00		
211044	LCTR	St. s.	CRICKET	1,136	773	1,410.00	910.00		
219103	LTFJ	St. s.	CRIPPLE CREEK	6,320	4,668	6,931.00	5,045.00	6,465.00	4,861.00
219167	LTMJ	St. s.	CRISFIELD	6,321	4,670	6,932.00	5,096.00	6,466.00	4,861.00
145934	KRSV	St. s.	CRISTOBAL	9,604	7,020	10,475.00	7,954.00		
212572	LDFS	St. s.	CROFTON HALL	5,773	3,661	6,628.09	4,945.55		
219416	LVDW	St. s.	CROSSKEYS	6,869	5,257	7,495.00	5,635.00	7,025.00	5,527.00
220582	MBKG	St. s.	CULBERSON	5,453	3,395				
215771	LHTM	St. s.	CURA	3,163	1,862	3,429.00	2,206.00		
219540	LVMO	Ga. s.	Culbutra	2,353	1,776	2,426.00	1,740.00	2,426.00	1,920.00
220836	MBWL	St. s.	CUPRUM	6,062	3,770			6,109.05	4,543.27
219240	LTRQ	St. s.	CUSHNET	3,545	2,174	3,958.87	2,581.56	3,663.74	2,478.22
219241	LTRD	St. s.	CUTTYHUNK	3,545	2,174	3,958.87	2,581.56	3,663.74	2,478.22
214353	LGHC	St. s.	D. G. SCOFIELD	8,651	5,201	8,912.00	6,254.00		
217005	LNBT	St. s.	Daca	2,579	1,563	2,688.09	1,753.46		
218236	LRMC	St. s.	DADE COUNTY	3,283	2,000	3,958.98	2,595.61	3,663.74	2,478.22
210753	LCQR	St. s.	DAROTAN	6,501	4,014	7,156.00	5,102.00		
219262	LTSH	St. s.	DANNEDAIKE	4,310	2,520	4,613.70	3,018.31	4,430.49	3,179.73
219568	LVNC	St. s.	DANVILLE	4,010	2,520	4,613.70	3,018.31	4,430.49	3,179.73
218761	LSMD	St. s.	Dardania	2,532	1,496	2,643.00	1,693.00		
219899	LWHM	St. s.	DARDEN	5,189	3,155	5,394.84	3,722.66	5,321.64	3,984.33
218762	LSMF	St. s.	Datis	2,532	1,496	2,643.00	1,693.00		
218818	LSPV	St. s.	DAUPERATA	5,720	3,545	6,731.03	4,806.30	6,315.21	4,654.40
219643	LVRG	St. s.	DAVENPORT	5,491	3,370	6,529.11	4,712.00	6,075.42	4,452.38
218456	LVRM	St. s.	DAVIDSON COUNTY	3,283	1,996	3,958.87	2,581.56	3,663.74	2,478.22
214491	LGKH	Ga. s.	DAWNLITE	1,976	1,601	2,044.76	1,533.53	2,036.38	1,682.07
214568	LGNB	Ga. s.	DAYLITE	1,976	1,601	2,115.54	1,679.51	2,032.29	1,679.19
213095	LSCR	St. s.	DAYTON	5,335	3,352	5,071.56	3,688.48		
217485	LPQB	St. s.	DECATUR BRIDGE	3,658	2,256	3,958.98	2,595.61	3,663.74	2,478.22
215535	LHSM	St. s.	DEEPWATER	7,160	4,787	9,116.57	5,865.69		
217030	LNGB	St. s.	DEERFIELD	7,551	4,644	7,893.42	5,641.69	7,450.79	5,504.02
219080	LTHQ	St. s.	DEFENDER	7,771	4,829	8,681.81	6,129.00		
220422	MBFH	St. s.	DE KALB	8,707	4,812	9,293.13	5,745.30	9,152.59	6,053.86
219447	LVGF	St. s.	DELANSON	5,989	3,709	6,529.11	4,658.00		
218633	LSFN	St. s.	DELANAN	3,283	1,996	3,958.87	2,581.56	3,663.74	2,478.22
218816	LSFR	St. s.	DELCO	3,482	2,112	3,795.17	2,657.00	3,554.42	2,604.22
218811	LSPN	St. s.	DELFINA	3,480	2,060	3,804.00	2,340.00	3,576.88	2,363.25
218467	LSBH	St. s.	DELIGHT	5,141	3,895	5,667.00	4,075.00	5,261.00	3,950.00
218980	LTGJ	St. s.	DELSIE	3,478	2,064	3,803.00	2,350.00	3,575.35	2,361.80
219590	LVPD	St. s.	DELLWOOD	3,478	2,063			3,575.52	2,332.95
221218	MCRT	St. y	DELPHINE	1,255	653	1,424.00	705.00		868.00
220114	LWQD	St. s.	DELROSA	3,474	2,064			3,575.66	2,333.08
220449	MBGD	St. s.	DEPERE	3,475	2,063	3,675.72	2,333.52		
217406	LPHN	St. s.	DERANOF	5,227	3,827	6,711.41	4,243.00		
220599	MBKT	St. s.	DERBLAY	3,475	2,065			3,575.11	2,333.30
218639	LSFR	St. s.	DERBYLINE	7,063	4,348			7,355.29	5,391.81
218888	LSTH	St. s.	DEROCHE	7,058	4,349	7,452.00	5,179.00	7,322.10	5,344.13
218525	LSBK	St. s.	Dertona	2,824	1,709	3,011.00	1,910.00		
219587	LVNW	St. s.	DES MOINES BRIDGE	3,545	2,174	3,958.87	2,581.56	3,663.74	2,478.22
212872	LFSD	St. s.	DE SOTO	6,268	3,637	7,149.00	4,627.00		
219258	ITSC	St. s.	DETROIT-WAYNE	2,606	1,612	2,865.00	1,654.00	2,713.00	1,622.00
219209	ITPR	St. s.	DEUEL	5,586	3,465	6,692.00	4,840.00	6,099.00	4,488.00
218723	LSJN	St. s.	Deva	2,910	1,722	3,011.00	1,910.00		
218837	LSQK	St. s.	DEVOLENTE	7,058	4,349			7,323.01	5,345.56
218990	LTGW	St. s.	DEWEY	5,630	3,405	6,693.00	4,910.00	6,098.00	4,557.00
218098	LRTF	St. s.	DIABLO	6,103	4,573	6,562.00	4,889.00	6,096.69	4,623.58
219008	LTDM	St. s.	DILLWYN	7,045	4,352	7,602.00	5,341.00	7,312.62	5,336.12
219462	LVGT	St. s.	DILWORTH	7,045	4,351			7,312.21	5,334.78

LIST OF VESSELS OF THE UNITED STATES MEASURED UNDER PANAMA AND SUEZ CANAL RULES—Continued.

STEAM AND MOTOR VESSELS—Continued.

Official No.	Signal letters.	Rtg.	Name of vessel.	United States certificate.		Panama Canal certificate.		Suez Canal certificate.	
				Gross tonnage.	Net tonnage.	Gross tonnage.	Net tonnage.	Gross tonnage.	Net tonnage.
217890	LQSF	St. s.	DIO.....	5,191	3,538	5,666.71	4,084.47	5,279.43	3,885.26
221046	MCKV	St. s.	DISTRICT OF COLUMBIA.....	7,641	4,677	8,051.36	5,372.21	7,947.86	5,728.53
218390	LRSN	St. s.	DOCHET.....	5,268	3,347	5,679.62	4,080.44	5,290.42	3,968.65
212798	LDTJ	St. s.	DOCHRA.....	4,309	2,763	5,125.44	3,776.51
219790	LWDB	St. s.	DONALD MCKAY.....	5,535	3,415	6,528.00	4,730.00	6,075.42	4,730.00
220664	MBPK	Ga. s.	DONNA LANE.....	2,185	1,697	2,260.00	1,695.00	2,246.00	1,691.00
219332	LVBVJ	St. s.	DRYDEN.....	5,816	3,667	7,983.00	5,882.00
220256	LWVG	St. s.	DUNGANNON.....	7,257	4,485	7,515.57	5,527.93
217297	LPBR	St. s.	Dungness.....	2,537	1,497	2,647.83	1,684.45
217612	LQBC	St. s.	DUQUESNE.....	6,661	4,143	7,285.00	5,346.00	6,751.73	4,999.72
220410	MBDV	St. s.	DURANGO.....	7,237	4,485	7,642.00	5,327.00	7,513.79	5,528.24
219463	LVGW	St. s.	E. A. MORSE.....	6,059	3,743	6,585.64	4,747.50	6,111.15	4,499.04
217173	LNQB	St. s.	E. L. DOHENY THIRD.....	7,753	4,709	9,659.80	6,765.65
221107	MCNK	St. s.	E. R. KEMP.....	4,887	2,847	5,352.15	3,454.00	5,255.00	3,831.00
221269	MCSQ	St. s.	E. T. BEDFORD.....	10,396	7,725	11,020.15	7,794.05	10,868.04	8,428.72
221210	MCRL	St. s.	E. W. SINCLAIR.....	4,887	2,847	5,352.15	3,454.00	5,290.00	3,864.00
214921	LGVP	St. s.	EAGLE.....	6,273	3,834	8,243.00	6,266.00	7,790.81	6,031.51
219758	LWBM	St. s.	EAST CHICAGO.....	3,545	2,174	3,958.87	2,881.56	3,663.74	2,478.22
218371	LRSE	St. s.	EAST SIDE.....	5,104	3,720	5,201.69	3,725.50
219989	LWMC	St. s.	EASTERN ADMIRAL.....	6,668	4,210	7,257.00	5,269.00	7,212.50	5,463.00
219747	LYWS	St. s.	EASTERN BELLE.....	3,124	1,934	3,265.00	2,187.00
219273	LTSR	St. s.	EASTERN BREEZE.....	4,673	3,390	4,449.47	4,702.22	3,568.35
217478	LPNM	St. s.	EASTERLING.....	5,866	4,399	5,967.09	4,449.47	5,878.50	4,532.03
216482	LKWN	St. s.	EASTERN CHIEF.....	4,660	3,578	4,785.15	3,524.53
220007	LWMS	St. s.	EASTERN COAST.....	3,863	2,390	4,197.38	2,902.95	4,109.76	2,968.11
220047	LWNR	St. s.	EASTERN CLOUD.....	5,828	3,600	6,242.00	4,471.00	5,836.00	4,291.00
219750	LWBD	St. s.	EASTERN CRAG.....	4,015	2,474	4,128.00	2,813.00	4,106.00	2,936.00
217168	LNPS	St. s.	EASTERN CROSS.....	4,390	2,694	4,782.70	3,379.63
219870	LWGR	St. s.	EASTERN CROWN.....	5,729	3,552	6,167.00	4,444.00	5,785.00	4,207.62
219949	LWKF	St. s.	EASTERN DAWN.....	5,842	3,627	6,230.00	4,504.00	5,867.00	4,306.00
220362	MBCQ	St. s.	EASTERN EXPORTER.....	5,766	3,573	6,326.00	4,432.00	5,841.00	4,207.00
219647	LVRM	St. s.	EASTERN GALE.....	4,669	2,872	4,96.004	3,578.00	4,732.00	3,492.00
219851	LWGD	St. s.	EASTERN GLADE.....	5,652	3,521	6,108.00	4,335.00	5,744.00	4,111.00
220148	LWQT	St. s.	EASTERN GLEN.....	5,668	3,493	6,132.00	4,330.00	5,767.00	4,169.00
219597	LVPM	St. s.	EASTERN GUIDE.....	3,986	2,459	4,358.00	3,048.00	4,085.00	2,871.00
220425	MBFJ	St. s.	EASTERN IMPORTER.....	5,786	3,586	6,347.00	4,453.00	5,861.00	4,223.00
216730	LMCK	St. s.	EASTERN KING.....	2,995	1,814	3,251.09	2,278.61
219648	LVRN	St. s.	EASTERN KNIGHT.....	6,588	4,156	7,643.00	5,656.00	7,232.00	5,414.00
220751	MBSQ	St. s.	EASTERN LEADER.....	6,002	2,445	7,346.00	3,122.00	4,078.00	2,858.00
217292	LPBH	St. s.	EASTERN LIGHT.....	6,655	4,148	7,680.86	5,715.24
220113	St. s.	Eastern Maid.....	3,141	1,902	3,246.00	2,338.00
219684	LVST	St. s.	EASTERN MARINER.....	7,240	5,347	7,329.00	5,373.00	7,255.00	5,498.00
219776	LVCQ	St. s.	EASTERN MERCHANT.....	8,152	5,099	8,183.38	6,046.50
219646	LVRK	St. s.	EASTERN MOON.....	5,716	4,271	5,904.00	4,257.00	5,840.00	4,445.00
219835	LWGF	St. s.	EASTERN OCEAN.....	5,868	3,636	6,224.00	4,465.00	5,895.00	4,330.00
219795	LWGR	St. s.	EASTERN PILOT.....	3,162	1,924	3,287.00	2,188.00	3,266.00	2,324.00
219889	LWHF	St. s.	EASTERN PLANET.....	5,815	3,604	6,235.00	4,479.00	5,840.00	4,290.00
216706	LMJF	St. s.	EASTERN QUEEN.....	5,834	4,417	5,919.51	4,446.57
220276	LWVC	St. s.	EASTERN SAILOR.....	6,800	4,157	7,704.00	5,707.00
216617	LMFV	St. s.	EASTERN SEA.....	5,838	4,493	5,922.27	4,478.20
217291	LPBG	St. s.	EASTERN SHORE.....	6,731	4,124	6,898.00	5,086.00
220589	MBKN	St. s.	EASTERN SOLDIER.....	6,749	4,211	7,217.00	5,295.00	6,801.00	4,972.00
216543	LMGD	St. s.	EASTERN STAR.....	4,330	3,282	4,477.07	3,222.98
216461	LKVW	St. s.	EASTERN SUN.....	6,851	4,581	5,921.92	4,551.41
220803	MBVD	St. s.	EASTERN SWAMP.....	3,785	2,286	4,153.00	2,849.00	3,994.00	2,733.00
220173	LWRH	St. s.	EASTERN TEMPLE.....	4,624	2,838	5,046.00	3,530.00	4,706.00	3,333.00
220615	MBLH	St. s.	EASTERN TEMPLE.....	3,673	2,225	3,789.00	2,490.00	3,753.00	2,657.00
219796	LWCS	St. s.	EASTERN TRADER.....	8,151	5,100	8,172.34	6,035.52
216871	LWGS	St. s.	EASTERN VICTOR.....	5,726	3,523	6,158.00	4,413.00	5,784.00	4,252.00
217055	LNJG	St. s.	EASTPORT.....	4,385	2,705	4,472.23	3,089.45
217372	LPOB	St. s.	EAST WIND.....	5,860	4,414	5,965.84	4,442.21
217456	LPMJ	St. s.	ECLIPSE.....	7,589	4,856	7,639.78	6,618.82
218199	LRJW	St. s.	Edellyn.....	8,713	5,489	9,261.55	6,717.54
217336	LPDM	St. s.	EDENTON.....	6,929	5,522	7,478.86	5,770.23
217412	LPHV	St. s.	EDGECOMBE.....	6,922	5,338	7,473.80	5,758.17
217433	LPKG	St. s.	EDGEFIELD.....	6,890	5,511	7,476.44	5,759.30
217806	LQMW	St. s.	EDGEHILL.....	6,868	5,264	7,451.00	5,845.00
217892	LQSG	St. s.	EDGEMONT.....	6,865	5,257	7,447.00	5,731.00
218017	LRBT	St. s.	EDGEWOOD.....	7,038	5,853	7,486.00	5,827.00
218127	LRGT	St. s.	6,904	5,264	7,486.00	5,723.00
218201	LRPD	St. s.	6,908	5,313	7,489.00	5,858.00
213472	LFMD	St. s.	3,382	2,121	3,717.22	2,723.06
218867	LSTQ	St. s.	Editor.....	6,323	4,725	6,934.00	5,102.00	6,468.00	4,919.00
218417	LRTD	St. s.	EDMORE.....	6,999	5,442	7,488.00	5,680.00	7,019.00	5,577.00
214560	LOMP	St. s.	EDWARD LUCKENBACH.....	7,943	5,934	8,543.00	6,427.00

LIST OF VESSELS OF THE UNITED STATES MEASURED UNDER PANAMA AND SUEZ CANAL RULES—Continued.

STEAM AND MOTOR VESSELS—Continued.

Official No.	Signal letters.	Rlg.	Name of vessel.	United States certificate.		Panama Canal certificate.		Suez Canal certificate.	
				Gross tonnage.	Net tonnage.	Gross tonnage.	Net tonnage.	Gross tonnage.	Net tonnage.
212756	LDVR	St. s.	EDWARD PEIRCE.....	4,387	3,228	4,591.00	3,261.00		
214951	LGWP	St. s.	EDWARD L. DOHENY, JUNIOR.....	7,706	4,716	9,669.50	6,757.65		
218667	LSQC	St. s.	ELBECK.....	6,318	4,726	6,928.00	5,103.00	6,462.00	4,915.00
219207	LTPN	St. s.	EFFINGHAM.....	6,421	4,677	6,932.00	5,141.00	6,406.00	4,863.00
219235	LTRQ	St. s.	EFFNA.....	6,378	4,009	6,935.00	5,732.00	6,407.00	4,864.00
219278	LTVD	St. s.	EGLANTINE.....	6,374	4,598	6,932.00	5,130.00	6,406.00	4,861.00
219307	LTVK	St. s.	EGBEMONT.....	6,864	5,256	7,490.00	5,832.00	7,020.00	5,527.00
210869	LQSP	St. s.	EL CAPITAN.....	1,881	1,132	2,207.35	1,483.13	2,142.39	1,421.27
210635	LQPV	St. s.	EL SEGUNDO.....	3,663	2,223	3,811.00	2,348.00		
217994	LQWP	St. s.	ELDENA.....	6,900	5,321	7,485.00	5,747.00		
216615	LMGB	St. s.	ELDORADO.....	2,180	1,289	2,439.00	1,671.00		
218195	LRTT	St. s.	ELDRIDGE.....	7,091	5,462	7,490.00	5,721.00		
215932	LQJN	St. s.	ELINOR.....	4,280	2,618	4,360.79	3,022.08	4,335.62	3,153.85
220607	MBFN	St. s.	ELISHA WALKER.....	7,035	5,059	7,641.47	5,335.00	7,335.41	5,527.00
218948	LSWR	St. s.	ELKHORN.....	6,321	4,723	6,930.00	5,098.00	6,465.00	4,915.00
218812	LSPW	St. s.	ELKRIDGE.....	6,424	4,832	6,928.00	5,102.00	6,462.00	4,915.00
219018	LTDW	St. s.	ELKTON.....	6,318	4,674	6,929.00	5,050.00	6,463.00	4,876.00
218435	LRTS	St. s.	ELMSPORT.....	6,860	5,348	7,490.00	5,721.00	7,020.00	5,619.00
220807	MBVH	St. s.	EMERGENCY AID.....	5,976	3,700	6,529.11	4,712.00		
218985	LTPV	St. s.	ENDICOTT.....	6,319	4,720	6,928.00	5,096.00	6,463.00	4,913.00
218923	LSWB	St. s.	EPITACIO PESSOA.....	5,989	3,707	6,529.11	4,658.00		
219742	LNVN	St. s.	ETHAN ALLEN.....	8,294	5,239	8,987.01	6,534.00	8,499.95	6,301.28
220907	MOFD	St. s.	EUGENE V. R. THAYER.....	7,137	5,111	7,864.31	5,546.00	7,421.00	5,619.00
213661	LFRS	St. s.	EURANA.....	5,915	3,579	7,338.00	5,555.00		
215745	LJKO	St. s.	EVANSVILLE.....	3,944	2,370	4,125.00	3,143.00		
210004	LKQK	St. s.	EVELYN.....	3,140	2,443	3,524.00	2,425.00		
215579	KVHT	St. s.	EVERETT.....	5,065	3,037	5,710.70	3,166.70		
219858	LWQJ	St. s.	EVERGREEN CITY.....	5,990	3,709	6,529.11	4,712.00	6,075.42	4,452.00
217393	LPOV	St. s.	Eyota.....	2,529	1,516	2,644.89	1,706.27		
217246	LNVV	St. s.	F. D. ASCHE.....	8,293	6,332	8,606.00	6,525.00		
215668	LJBR	St. s.	F. J. LUCKENBACH.....	7,821	4,951	8,508.20	6,173.73		
215064	LWNR	St. s.	Fairhaven.....	1,087	766	1,164.00	742.00		
215957	LJFS	St. s.	FAIRMONT.....	5,400	3,369	5,772.00	3,710.00		
217640	LQCH	St. s.	FARABY.....	3,283	2,002	3,958.98	2,595.61	3,663.74	2,478.22
219247	LTRM	St. s.	FARGO.....	2,606	1,612	2,857.00	1,783.00	2,606.00	1,612.00
217508	LPTS	St. s.	FARNAM.....	3,283	2,000	3,958.98	2,595.61	3,663.74	2,478.22
217801	LQMP	St. s.	Fassett.....	2,527	1,497	2,637.00	1,665.00		
217147	LNMV	St. s.	FEDERAL.....	6,868	4,809	7,282.38	5,138.06	6,751.86	4,948.35
218944	LSWM	St. s.	FEDERAL BRIDGE.....	3,283	2,000	3,958.87	2,591.56	3,663.74	2,478.22
214726	LGRG	St. s.	FELIX TAUSIG.....	6,253	4,544	6,520.00	4,472.00		
215733	LJDR	St. s.	FELTONE.....	7,117	4,498	7,807.65	5,138.63		
121238	KSBC	St. s.	FINLAND.....	12,222	7,447	12,905.96	8,487.20		
218974	LTOB	St. s.	FIRE ISLAND.....	2,950	1,750	3,146.03	1,901.00		
216505	LMDB	St. s.	FIRMORE.....	7,117	4,431	7,807.65	5,079.84		
218697	LSHJ	St. s.	FIRTCLEFFE.....	6,075	3,780	6,566.00	4,765.00	6,109.69	4,500.42
219925	LWJH	St. s.	FISHERS ISLAND.....	2,950	1,750	3,146.03	1,901.00	3,087.83	2,135.00
219792	LWCQ	St. s.	FISHKILL.....	5,628	3,477	6,565.61		6,109.69	
217755	LQJW	St. s.	Flavcl.....	3,016	1,761	3,071.00	1,922.00		
210337	LQJV	St. s.	FLORENCE LUCKENBACH.....	4,988	3,221	5,335.28	4,506.03		
214976	LHBC	St. s.	Florence Olson.....	1,185	604	1,381.00	835.00		
218596	LSCV	St. s.	FLUOR SPAR.....	5,753	3,562	6,105.52	4,355.37		
217016	LNFH	St. s.	Fonduco.....	2,546	1,530	2,659.26	1,683.00		
220354	MBOP	St. s.	FOREST KING.....	2,426	1,724	2,533.00	1,701.00	2,533.00	1,845.00
216919	LMWB	St. s.	Forster.....	2,552	1,539	2,666.76	1,719.12		
219759	LWBN	St. s.	FORT ARMSTRONG.....	3,545	2,174	3,958.87	2,581.56	3,663.74	2,478.22
207985	LBQP	St. s.	Fort Bragg.....	912	498	996.00	637.00		
218720	LSJH	St. s.	Fort Logan.....	2,534	1,516	2,631.00	1,642.00		
217595	LPWC	St. s.	FORT PITT BRIDGE.....	3,283	2,001	3,958.98	2,595.61	3,663.74	2,478.22
217390	LPGR	St. s.	Fort Riley.....	2,539	1,511	2,646.78	1,702.41		
217711	LQGS	St. s.	Fort Russell.....	2,541	1,502	2,635.00	1,693.00		
217463	LPME	St. s.	Fort Scott.....	2,594	1,523	2,655.00	1,745.00		
217579	LPVG	St. s.	Fort Seward.....	2,537	1,519	2,618.00	1,647.00		
217465	LPMV	St. s.	Fort Sill.....	2,594	1,523	2,655.00	1,745.00		
217467	LPNB	St. s.	Fort Snelling.....	2,537	1,519	2,610.00	1,639.00		
217319	LPCS	St. s.	FORT WAYNE.....	6,231	3,921	6,736.00	4,945.00	6,319.74	4,688.35
217446	LPMB	St. s.	Fort Wright.....	2,526	1,509	2,635.62	1,707.26		
218788	LSNJ	St. s.	FOURTH ALABAMA.....	3,283	2,000	3,958.87	2,581.56	3,663.74	2,478.22
213624	LFPD	St. s.	FRANKLIN.....	5,266	3,354	5,747.00	3,672.00		
220805	MOBP	St. s.	FRANKLIN K. LANE.....	7,249	4,472			7,495.91	5,480.51
215847	LJKP	St. s.	FRED W. WELLES.....	10,628	7,862			10,751.65	8,163.46
116972	KQKQ	St. s.	FRED'K LUCKENBACH.....	2,935	2,084	2,986.00	2,091.00		
216032	JJSC	St. s.	FREEMAN.....	3,350	1,949	3,715.50	2,238.77		
212505	LDWR	St. s.	FREEMPORT SULPHUR No. 1.....	2,588	1,552	2,642.50	1,672.08		
219830	LWFG	St. s.	FREEMPORT SULPHUR No. 5.....	4,127	2,440	4,940.08	3,237.91	4,510.93	3,364.33
220640	MBNL	St. s.	FREEMPORT SULPHUR No. 6.....	4,487	2,659	4,726.47	2,988.57	4,688.72	3,237.19

LIST OF VESSELS OF THE UNITED STATES MEASURED UNDER PANAMA AND SUEZ CANAL RULES—Continued.

STEAM AND MOTOR VESSELS—Continued.

Official No.	Signal letters.	Rtg.	Name of vessel.	United States certificate.		Panama Canal certificate.		Suez Canal certificate.	
				Gross tonnage.	Net tonnage.	Gross tonnage.	Net tonnage.	Gross tonnage.	Net tonnage.
86559	LPJB	St. s.	G. A. FLAGO.	3,299	1,864	3,436.05	2,115.10		
219353	LVBT	St. s.	GAFFNEY.	4,827	2,985	5,662.00	4,074.00	5,256.00	3,963.00
217780	LQKS	St. s.	GALAHAD.	5,728	3,547	6,726.52	4,893.07	6,310.70	4,729.78
217145	LNMT	St. s.	GARFIELD.	2,941	1,699	3,235.00	2,015.00		
221070	MCLP	St. s.	GARGOYLE.	7,002	4,303			7,659.23	5,508.17
220623	MBLP	St. s.	GATEWAY CITY.	5,976	3,700	6,529.11	4,712.00	6,075.72	4,444.00
210735	LQCM	St. s.	Gene Crawley.	3,184	2,488	3,327.58	2,440.76		
216033	LJTC	Ga. s.	General Pershing.	2,450	1,935	2,495.80	1,930.98		
215100	LHDT	St. s.	GENERAL G. W. GOETHALS.	4,418	2,607	5,125.00	3,564.00		
220889	MODQ	St. s.	GEORGE PEIRCE.	5,975	3,710	6,527.98	4,712.00		
219874	LWHB	St. s.	GEORGE B. MACKENZIE.	3,212	1,998	3,411.43	2,320.20	3,350.38	2,460.53
220760	MBSL	St. s.	GEORGE E. WEED.	5,975	3,710	6,527.98	4,712.00	6,075.00	4,457.00
218629	LSFH	St. s.	GEO. H. JONES.	6,689	4,165	7,586.32	5,162.00		
216388	LKSW	St. s.	GEORGE W. BARNES.	6,531	4,703	6,764.05	4,668.98		
220644	MBNR	St. s.	GLENORA.	4,950	3,087	5,428.59	3,890.00	5,030.50	3,652.00
218656	LSGH	St. s.	GLEN RIDGE.	5,104	3,720	5,201.69	3,725.50		
216529	LMBT	St. s.	GLEN WHITE.	5,438	3,349	5,739.55	3,623.09		
213360	LFKR	St. s.	GLENPOOL.	5,453	3,087	6,019.00	4,272.00		
217072	LQWD	St. s.	GLYMONT.	2,722	1,672	2,939.00	1,909.00		
218084	LRFH	St. s.	GLYNDON.	2,722	1,672	2,939.00	1,999.00		
213873	LFBS	St. s.	GOLD SHELL.	5,614	3,420	6,092.00	4,199.00		
216971	LNBR	St. s.	GOODSPEED.	2,368	1,445	2,556.00	1,727.00		
219167	LTMP	St. s.	GOSPORT.	4,994	3,068	5,455.39	3,856.03	5,036.24	3,667.84
216871	LMSV	St. s.	GOVERNOR JOHN LIND.	3,431	2,039	3,043.00	2,184.00		
221051	MCKW	St. s.	GRANITE STATE.	10,533	6,195	12,030.00	8,442.00	11,169.00	8,100.00
218627	LSFD	St. s.	Gray Cloud.	2,988	1,760	3,113.00	1,915.00	3,113.00	2,104.00
218233	LRKV	St. s.	Gray Eagle.	2,978	1,753	3,182.00	1,868.00		
218223	LRKP	St. s.	GRAYLINE.	2,959	1,740	3,102.00	1,869.00	3,101.00	2,072.00
219659	LVSD	St. s.	GREAT FALLS.	2,606	1,612			2,606.00	1,612.00
219892	LWHJ	St. s.	GREENLAND.	5,502	3,388	6,527.98	4,692.00	6,075.42	4,452.00
220642	MBNP	St. s.	GRIFFCO.	1,463	858	1,659.00	983.00		
220755	MBSH	St. s.	GRIFFDU.	1,484	828	1,818.00	925.00		
215508	LHSD	Ga. s.	Guanaacaste.	632	455	644.00	453.00		
212046	LFGB	St. s.	GUANTANAMO.	3,292	2,076	3,651.14	2,401.28		
217555	LPTJ	St. s.	Guilford.	2,573	1,511	2,662.58	1,703.09	2,655.97	1,852.55
218042	LRCS	St. s.	GUIMRA.	6,100	4,545	6,501.00	4,800.00		
213090	LFHV	St. s.	GULFCAST.	5,188	3,202	5,343.15	3,871.19		
221003	MCJQ	St. s.	GULFRING.	6,560	4,098	6,990.92	4,900.17	6,855.37	5,102.27
216299	LKJQ	St. s.	GULFLAND.	5,276	3,207	5,371.00	3,656.88		
212524	LDNR	St. s.	GULFLIGHT.	5,188	3,202	5,345.60	3,867.29		
214827	LGSV	St. s.	GULFMAID.	5,225	3,248	5,295.22	3,673.44		
215404	LHPQ	St. s.	GULF OF MEXICO.	7,807	4,867	9,667.51	6,763.75		
210514	LCNR	St. s.	GULFOIL.	5,188	3,202	5,343.15	3,871.19		
221213	MCRQ	St. s.	GULFPRINCE.	6,560	4,098	6,990.92	4,900.17	6,855.37	5,105.30
217775	LQKM	St. s.	GULFQUEEN.	6,795	4,904	6,857.49	4,867.00		
220575	MBKF	St. s.	GULFSTAR.	7,239	5,310	7,486.27	5,483.00	7,340.00	5,550.00
212676	LDTH	St. s.	GULFSTREAM.	5,188	3,202	5,345.60	3,867.29		
219453	LVGJ	St. s.	GULFTRADE.	6,859	4,948	7,626.53	5,590.00		
217973	LQWF	St. s.	GUNSTON HALL.	6,182	3,841	6,566.11	4,762.01	6,111.62	4,499.79
210542	LMDC	St. s.	H. B. Lovejoy.	1,067	768	1,105.20	768.68		
219017	LTDV	St. s.	F. H. MORSE.	6,054	3,715	6,564.60	4,717.97	6,110.10	4,298.34
216456	LKVT	St. s.	H. M. FLAGLER.	8,207	6,183	8,606.00	6,625.00	8,345.45	6,417.85
218631	LSFK	St. s.	HADDON.	3,642	2,240	3,958.87	2,681.66	3,663.74	2,478.22
219063	LTGV	St. s.	HADNOT.	6,413	4,608	6,974.34	4,958.73	6,614.46	4,965.84
219287	LFVM	St. s.	HAGAN.	6,413	4,608	6,974.34	4,958.73	6,614.46	4,965.84
219418	LVFB	St. s.	HAGOOD.	6,972	4,293	7,658.25	5,350.04	7,295.32	5,316.00
219590	LWHG	St. s.	HAHATONKA.	6,972	4,293	7,658.25	5,350.04	7,295.32	5,316.00
220242	LWSR	St. s.	HAHTRA.	7,235	4,475	7,658.25	5,350.04	7,527.35	5,553.21
219333	LVBK	St. s.	HAIKAKAI.	5,958	4,512			6,135.00	4,593.00
220194	LWRT	St. s.	HAIF MANS.	5,673	3,484	6,579.20	4,825.84	6,122.73	4,512.90
220521	MBHS	St. s.	HAIO.	7,257	4,485			7,513.79	5,526.24
220555	MBKJ	St. s.	HALSEY.	7,225	4,464	7,642.00	5,324.00	7,613.63	5,526.08
220675	MBPV	St. s.	HALWAY.	7,216	4,452	7,643.00	5,319.00	7,514.19	5,512.97
219076	LTHM	St. s.	HAMLIN.	3,545	2,174	3,958.87	2,581.56	3,663.74	2,478.22
211888	LDJB	St. s.	HAMPDEN.	4,725	2,779	4,895.65	3,221.49		
220925	MCFT	St. s.	HAMPTON ROADS.	7,611	4,677	8,051.36	5,372.21	7,947.86	5,728.53
219355	LVCB	St. s.	HANCOCK COUNTY.	2,606	1,612	2,865.00	1,654.00	2,713.00	1,622.00
220930	MCGD	St. s.	HANLEY.	7,583	4,825			7,657.20	5,560.73
220769	MBST	St. s.	HANNAWA.	7,582	4,826			7,656.05	5,560.80
219099	LTHW	St. s.	HANOVER.	5,816	3,567	7,982.99	5,881.00	7,516.99	5,692.12
210590	LCPM	St. s.	HARRY FARNUM.	3,098	2,364	3,201.54	2,341.59		
218157	LRHP	St. s.	HARRY LUCKENBACH.	3,713	5,489	9,281.55	6,733.00		
219495	LWJC	St. s.	HASLEHURST.	3,545	2,174	3,958.87	2,581.56	3,663.74	2,478.22
218764	LSMH	St. s.	HATCHIE.	5,989	4,431	6,499.00	4,764.00	6,020.70	4,533.17
218977	LTCF	St. s.	HATHAWAY.	5,991	4,434			6,054.31	4,563.65

LIST OF VESSELS OF THE UNITED STATES MEASURED UNDER PANAMA AND SUEZ CANAL RULES—Continued.

STEAM AND MOTOR VESSELS—Continued.

Official No.	Signal letters.	Rig.	Name of vessel.	United States certificate.		Panama Canal certificate.		Suez Canal certificate.	
				Gross tonnage.	Net tonnage.	Gross tonnage.	Net tonnage.	Gross tonnage.	Net tonnage.
215865	LJMO	St. s.	HATTERAS.....	4,919	3,836	5,125.92	3,814.89	5,044.96	3,974.81
141716	KQVF	St. s.	HATTIE LUCKENBACH.....	4,510	3,450	4,708.00	3,768.00		
219725	LWVJ	St. s.	HAVILAH.....	6,045	3,745	6,525.00	4,748.00	6,055.06	4,500.12
96534	KQMW	St. s.	HAWAIIAN.....	5,671	3,557	5,902.60	4,193.12		
219924	LWJG	St. s.	HAWARDEN.....	6,042	3,745	6,525.00	4,740.00	6,055.06	4,500.12
230987	MOHW	St. s.	HAWKEYE STATE.....	14,123	8,393	15,233.76	10,434.25	11,605.93	10,037.93
23083	LWPM	St. s.	HAXTUM.....	6,041	3,746	6,525.00	4,748.00	6,050.70	4,499.78
230255	LWTJ	St. s.	HAYDEN.....	6,042	3,746	6,004.00	4,762.00	6,055.00	4,500.12
230411	MBDW	St. s.	HAYMON.....	6,042	3,746	6,520.00	4,756.00	6,055.00	4,507.29
230502	MBHL	St. s.	HAYNIE.....	6,037	3,754	6,521.00	4,756.00	6,055.00	4,507.31
230651	MBPC	St. s.	HEBER.....	6,041	3,746			6,054.68	4,507.19
217952	LQVM	St. s.	HEFFRON.....	7,906	5,086			7,705.63	5,738.15
218209	LRKH	St. s.	HEGIRA.....	7,890	5,054	8,293.00	6,071.00	7,649.54	5,630.53
214503	LQKP	St. s.	HELEN.....	3,128	1,944	3,505.03	2,188.50		
217794	LQMO	St. s.	HENRY CLAY.....	8,166	6,308	8,674.00	6,256.00		
210993	LWMI	St. s.	HENRY STEERS.....	5,920	3,713	6,527.98	4,699.00	6,075.42	4,452.00
221211	MORN	St. s.	HENRY D. WHITON.....	4,438	2,738	5,347.21	2,925.47	5,041.84	3,337.26
230879	MODB	St. s.	HENRY S. GROVE.....	6,220	3,812	6,754.00	4,687.00		
211015	LQTC	St. s.	HENRY T. SCOTT.....	1,596	915	1,814.00	951.00		
212697	LDTR	St. s.	HERBERT G. WYLIE.....	4,292	2,579	4,206.47	3,079.78		
214801	KWLQ	St. s.	HERCULES.....	414	221	429.51	47.66		
230895	MCDW	St. s.	HERMAN FRASCH.....	4,421	2,778	5,319.09	2,950.42	5,026.17	3,340.40
217494	LPNW	St. s.	HICO.....	3,283	2,001	3,958.98	2,595.61	3,663.74	2,478.22
219581	LVPV	St. s.	HIGHO.....	4,828	2,988	6,656.00	4,062.00	5,259.00	3,988.00
218240	LRMH	St. s.	HILLSBOROUGH COUNTY.....	3,286	2,003	3,958.98	2,595.61	3,663.74	2,478.22
218422	LRTG	St. s.	Himoto.....	2,064	1,513	2,651.00	1,728.00	2,651.00	1,893.00
219953	LWKM	St. s.	HINCKLEY.....	4,755	2,912	5,193.51	3,663.63	5,137.30	3,825.77
215758	LJFN	St. s.	HISKO.....	5,665	3,516	6,240.24	4,097.41		
230600	NBKV	St. s.	HOBOKEN.....	4,764	2,987	5,659.00	4,137.00	5,262.00	3,936.00
218991	LTDB	St. s.	HOG ISLAND.....	5,590	3,453	6,130.60	4,380.00		
246830	LMRH	St. s.	Holbrook.....	3,019	1,752	3,093.00	1,961.00		
214873	LGPV	Ga. s.	HOLDEN EVANS.....	3,253	2,025	3,382.45	2,319.23		
215900	LJNG	St. s.	Hollywood.....	1,940	1,350	1,968.32	1,383.56		
219588	LVPB	St. s.	HOLYOKE BRIDGE.....	3,545	2,174	3,958.87	2,581.56	3,663.74	2,478.22
217643	LQCM	St. s.	HOMESTEAD.....	6,629	2,507	7,284.70	6,207.00	6,751.73	4,899.72
203617	LJCN	St. s.	HORNET.....	697	397	713.00	438.00		
217744	LQJK	St. s.	HOUMA.....	7,069	4,306	7,461.48	5,621.00	7,330.58	5,349.50
217905	LQSP	St. s.	HOVEN.....	7,071	4,306	7,461.48	5,121.99	7,330.58	5,349.50
212693	LDQF	St. s.	HOWICK HALL.....	5,096	3,131	6,095.00	4,331.00		
218221	LRKM	St. s.	HOXBAR.....	7,156	4,364	7,461.48	5,121.99	7,330.58	5,349.50
217616	LQBF	St. s.	HOXIE.....	4,623	2,838	5,139.69	3,519.48	5,036.82	3,698.68
218388	LRSK	St. s.	HUACHUCA.....	5,144	3,161	5,455.39	3,901.98	5,036.24	3,667.84
215457	LHQV	St. s.	HUBSON.....	9,899	5,641	11,772.66	7,673.78	11,160.78	
218579	LSOM	St. s.	HUGOTON.....	7,009	4,311	7,623.76	6,381.88	7,297.89	5,318.45
218771	LSMT	St. s.	HUGUENOT.....	6,964	4,282	7,391.73	5,099.28	7,260.83	5,283.21
218981	LTOK	St. s.	HULACO.....	6,972	4,293	7,426.22	5,117.98	7,295.32	5,310.00
215456	LHQF	St. s.	HURON.....	10,688	6,240	12,611.13	8,559.37	12,020.56	8,229.21
218123	LRTH	St. s.	Hyannis.....	2,556	1,515	2,652.00	1,727.00	2,652.00	1,899.00
220513	MBHN	St. s.	I. C. WHITE.....	7,035	5,059	7,841.47	5,058.00	7,335.41	5,527.00
219153	LTMD	St. s.	ICELAND.....	5,460	3,365	6,528.00	4,690.00		
218804	LSPE	St. s.	ICONIUM.....	6,032	4,517	6,567.00	4,959.00	6,089.00	4,599.00
215232	LHJT	St. s.	IDA.....	4,730	3,093	4,966.00	3,664.00		
218359	LSRB	St. s.	IMLAY.....	7,089	4,442	7,117.00	5,564.00	7,155.81	5,239.47
220447	MBFW	St. s.	INDEPENDENCE HALL.....	5,543	3,407	6,160.82	4,433.00	5,682.63	4,068.00
219047	LTFW	St. s.	INDEPENDENT BRIDGE.....	3,545	2,174	3,958.87	2,581.56	3,663.74	2,478.22
221086	MOLT	St. s.	INDIA ARROW.....	8,327	5,176	10,083.69	7,387.67	9,983.94	7,688.65
219242	LTRF	St. s.	INDIANA BRIDGE.....	3,515	2,171	3,958.87	2,581.56	3,663.74	2,478.22
219573	LNVH	St. s.	INDIANA HARBOR.....	2,612	1,626	2,857.00	1,784.00		
217165	LNPO	St. s.	INDIANAPOLIS.....	8,134	6,121	8,504.42	6,034.16		
217242	LNTV	St. s.	INGOLD.....	3,257	2,053	3,958.98	2,595.61	3,663.74	2,478.22
218699	LSHM	St. s.	INOCO.....	6,551	4,069	6,841.35	4,686.13		
219159	LTMN	St. s.	INSPECTOR.....	5,036	3,076	6,130.60	4,380.00		
218137	LRHO	St. s.	INTAN.....	5,490	5,374	6,529.11	4,690.00		
212144	LDKR	St. s.	IOWAN.....	6,547	4,053	7,091.00	5,054.00		
218293	LRPG	St. s.	IPSWICH.....	6,214	3,751	6,616.02	4,569.00		
219066	LTHC	St. s.	IRVINGTON.....	6,075	3,751	6,585.51	4,765.04	6,109.69	4,500.52
208911	LOBM	St. s.	ISABELA.....	3,109	1,920	3,223.99	2,205.75		
219876	LWHD	St. s.	ITALDA.....	3,545	2,174	3,958.87	2,601.86	3,663.74	2,478.22
212994	LFQW	St. s.	J. A. MOFFETT.....	6,521	4,012	6,625.78	4,427.18		
216608	LMFQ	St. s.	J. A. BOSTWICK.....	7,929	5,866	8,518.00	6,423.00		
215903	LJNK	St. s.	J. E. O'NEIL.....	7,150	5,391			7,210.98	5,573.72
77536	KRSN	St. s.	J. L. LUCKENBACH.....	4,920	3,192	5,113.77	3,240.53		
214311	LQFK	St. s.	J. M. DANZIGER.....	6,457	4,016	6,809.05	5,334.31		
221450	MOWN	St. s.	J. FLETCHER FARRELL.....	7,001	4,350	7,780.20	5,561.92	7,849.00	5,781.28

LIST OF VESSELS OF THE UNITED STATES MEASURED UNDER PANAMA AND SUEZ CANAL RULES—Continued.

STEAM AND MOTOR VESSELS—Continued.

Official No.	Signal letters.	Rtg.	Name of vessel.	United States certificate.		Panama Canal certificate.		Suez Canal certificate.	
				Gross tonnage.	Net tonnage.	Gross tonnage.	Net tonnage.	Gross tonnage.	Net tonnage.
218246	LRMS	St. s.	JACKSON.....	3,283	2,001	3,958.98	2,595.61	3,663.74	2,478.22
217597	LPWF	St. s.	JACONA.....	4,843	3,006	5,692.00	4,197.00
219335	LVBM	St. s.	JADDEN.....	6,869	5,258	7,498.00	5,634.00	7,025.00	5,529.00
220707	MBRO	St. s.	JALAPA.....	6,085	4,358	6,580.00	4,356.00	6,103.98	4,581.99
214810	LGSP	St. s.	JAMES MCGEE.....	10,677	8,115	10,958.19	8,062.17	10,850.27	8,447.96
220441	MBFT	St. s.	JAMES OTIS.....	8,292	6,168	8,985.09	6,587.00
220794	MBTS	St. s.	JANELEW.....	6,085	4,391	6,103.27	4,580.90
220831	MBWJ	St. s.	JAPAN ARROW.....	8,327	5,176	10,083.69	7,387.07	9,983.94	7,688.65
221272	MCST	St. s.	JAVA ARROW.....	8,327	5,170	10,083.53	5,178.00	9,983.84	7,688.65
212821	LDVO	St. s.	JAVARY.....	1,249	782	1,434.00	1,000.00
206563	LBFG	St. s.	JEAN.....	3,125	2,391	3,309.35	2,388.00
215542	LHSP	St. s.	JEANNETTE SKINNER.....	5,715	4,384	6,635.14	6,090.95
218238	LRMF	St. s.	JEFFERSON COUNTY.....	3,545	2,179	3,958.98	2,595.61	3,663.74	2,478.22
217602	LPWM	St. s.	JEKYL.....	3,289	2,004	3,958.98	2,595.61	3,663.74	2,478.22
219542	LWFO	St. s.	JENNIE R. MORSE.....	6,060	3,758	6,115.79	4,503.45
220759	MBSK	St. s.	JEPHTHA.....	3,475	2,066	3,576.00	2,333.57
219106	LVDJ	St. s.	JOHN ADAMS.....	7,809	4,969	8,973.49	6,694.00
220545	MBJG	St. s.	JOHN ENGLIS.....	5,975	3,710	6,527.98	4,713.00	6,075.42	4,457.00
220211	LWSJ	St. s.	JOHN JAY.....	8,292	6,164	8,985.09	6,585.00
219397	LVCT	St. s.	JOHN ROACH.....	5,980	3,713	6,527.98	4,657.00
220660	MBPH	St. s.	JOHN STEVENS.....	5,975	3,710	6,527.98	4,713.00	6,075.42	4,457.00
220946	MCGN	St. s.	JOHN WORTHINGTON.....	8,194	5,934	8,367.08	6,310.34
212517	LDNQ	St. s.	JOHN D. ROCKEFELLER.....	8,374	6,364	8,480.00	6,357.09
216213	LKNT	St. s.	JOHN M. CONNELLY.....	4,939	2,969	5,153.45	3,399.98
220320	LWVS	St. s.	JOHN R. GIBBONS.....	3,212	1,998	3,350.38	2,460.53
218239	LRMG	St. s.	JOHNSON CITY.....	3,370	2,060	3,958.98	2,595.61	3,663.74	2,478.22
220185	LWRQ	St. s.	JOLEE.....	5,543	3,400	6,160.82	4,426.00
219713	LVTR	St. s.	JOMAR.....	5,620	3,452	6,160.82	4,389.32	5,048.01	4,136.10
213803	LFRB	St. s.	JONANCY.....	3,289	1,980	3,649.51	2,189.94
220787	MBTP	St. s.	JOSEPH SEEP.....	7,110	5,188	8,406.79	5,812.00	7,399.00	5,584.00
220956	MCGW	St. s.	JOSEPH M. CUDAHY.....	7,052	5,072	7,825.03	5,512.00	7,065.00	5,619.00
215180	LHGR	St. s.	JOSIAH MACY.....	6,899	5,296	7,560.14	6,830.66
214677	LGPW	St. s.	JULIA LUCKENBACH.....	7,943	5,934	8,543.25	6,427.00
204945	St. s.	JUNEAU.....	2,382	1,805	2,544.00	1,927.00
214026	LFWK	St. s.	JUSTIN.....	2,321	1,779
215800	LJGS	St. s.	K. I. LUCKENBACH.....	7,882	5,007	8,508.20	6,173.73
217432	LPDS	St. s.	Kanakee.....	2,594	1,523	2,655.00	1,745.00
217356	LPFH	St. s.	Kangi.....	2,573	1,507	2,649.00	1,572.00
216090	LJVN	St. s.	KATRINA LUCKENBACH.....	7,822	4,951	8,508.20	6,179.73
219154	LTMF	St. s.	KAWAII.....	7,253	5,402	7,679.67	5,664.00
219319	LFWQ	St. s.	KAYSEEKA.....	5,989	3,709	6,529.11	4,658.00
219275	LTSW	St. s.	KEARNY.....	6,517	4,045	6,841.35	4,686.13	6,751.73	4,948.23
219919	IAWJF	St. s.	KEHUKU.....	5,107	3,541	5,590.43	3,622.00	5,441.70	4,123.00
217777	LQKP	St. s.	KEKETTICUT.....	6,072	3,740	6,571.00	4,866.00
220680	MBQK	St. s.	KEKOSKEE.....	5,124	3,558	5,590.43	3,622.00	5,483.20	4,163.00
221096	MCNF	St. s.	KENNECOTT.....	3,620	2,242	4,582.00	3,192.00	4,189.00	3,059.00
217190	LNQW	St. s.	KENTUCKIAN.....	2,548	1,553	2,668.26	1,728.29
219408	LVDM	St. s.	KENWOOD.....	5,107	3,129	6,130.60	4,380.00
207489	LBMV	St. s.	KENTUCKIAN.....	6,432	4,007	6,913.06	4,756.29
219051	LTGF	St. s.	KENWOOD BRIDGE.....	3,545	2,174	3,958.87	2,581.56	3,663.74	2,478.22
219724	LWVH	St. s.	KERHONKSON.....	4,768	2,920	5,193.51	3,663.63	5,137.30	3,825.77
136740	KQGI	St. s.	KETCHIKAN.....	2,373	1,679	2,420.68	1,681.44
218710	LSKH	St. s.	KEWANEE.....	3,550	2,125	3,782.64	2,418.65	3,618.74	2,441.50
216940	IAWP	St. s.	KIHO.....	2,573	1,507	2,649.00	1,572.00
161217	KRWC	St. s.	KINGFISHER.....	301	152	332.56	272.96
220780	MBTH	St. s.	KIOWA.....	2,309	1,440	2,646.00	1,618.00	2,430.00	1,493.00
218030	LRCP	St. s.	KISHACOQUILLAS.....	5,781	3,513	6,105.52	4,355.00
218185	LRJM	St. s.	KISNOPI.....	5,988	4,653	6,235.24	4,838.64
218698	LSHK	St. s.	KITTEGAUN.....	6,126	3,796	6,529.11	4,658.00
218705	LSMJ	St. s.	KNIGHTS ISLAND.....	2,966	1,760	3,140.03	1,901.00
218207	LRKF	St. s.	KNOXVILLE.....	3,253	2,001	3,958.98	2,595.61	3,663.74	2,478.22
217343	L PDT	St. s.	Kokomo.....	2,594	1,523	2,655.00	1,745.00
210050	LTGD	St. s.	KOOTENAI.....	3,545	2,174	3,958.87	2,581.56	3,663.74	2,478.22
216667	LMHG	St. s.	KOWUSKID.....	4,958	3,085	5,140.40	3,520.66	5,059.43	3,740.26
101208	KRSC	St. s.	KROONLAND.....	12,241	7,483	13,075.18	8,233.20
216986	LNQC	St. s.	L. J. DRAKE.....	6,836	5,258	7,439.00	5,554.00
218865	LSRD	St. s.	LALETTE.....	5,562	3,434	6,105.52	4,355.00
219048	LTQB	St. s.	LACKAWANNA BRIDGE.....	3,545	2,174	3,958.87	2,581.56	3,663.74	2,478.22
218780	LSNK	St. s.	LACKAWANNA VALLEY.....	3,299	2,007	3,958.87	2,581.56	3,663.74	2,478.22
213900	LFSV	St. s.	LA BREA.....	0,900	4,323	7,405.00	5,158.00
219248	LTRN	St. s.	LA CROSSE.....	2,606	1,612	2,606.00	1,612.00
218790	LSNM	St. s.	LAPOMO.....	5,562	3,434	6,105.52	4,355.00
216811	LMQN	St. s.	LAKE BERDAN.....	2,342	1,413	2,510.00	1,570.00
216657	LMGW	St. s.	LAKE BLANCHETER.....	2,346	1,436	2,485.00	1,609.00
216915	LMVS	St. s.	LAKE BUCKEYE.....	2,338	1,431	2,505.00	1,611.00

LIST OF VESSELS OF THE UNITED STATES MEASURED UNDER PANAMA AND SUEZ CANAL RULES—Continued.
STEAM AND MOTOR VESSELS—Continued.

Official No.	Signal letters.	Rlg.	Name of vessel.	United States certificate.		Panama Canal certificate.		Suez Canal certificate.	
				Gross tonnage.	Net tonnage.	Gross tonnage.	Net tonnage.	Gross tonnage.	Net tonnage.
217736	LQHW	St. s.	LAKE CALYENIA.	2,364	1,437	2,477.00	1,573.00		
216295	LKJP	St. s.	LAKE CAPENS.	2,025	1,200	2,208.00	1,403.00		
217309	LPVK	St. s.	LAKE CATHOON.	2,319	1,418	2,519.00	1,583.00		
217603	LPWN	St. s.	LAKE CHARLOTTESVILLE.	2,364	1,437	2,510.00	1,575.00		
218295	LRPJ	St. s.	LAKE ELK WATER.	2,730	1,693	2,909.00	1,976.00	2,780.00	2,780.00
218100	LRFW	St. s.	LAKE ELWOOD.	2,730	1,693	2,829.00	1,890.00	2,780.00	1,926.00
218713	LSJB	St. s.	LAKE ELLENDALE.	2,674	1,658	2,829.00	1,888.00	2,780.00	1,926.00
218448	LRVD	St. s.	Lake Ellenorah.	2,730	1,693	2,829.00	1,888.00	2,780.00	1,926.00
218397	LSTQ	St. s.	LAKE ELLERSLIE.	2,674	1,658			2,793.28	1,861.68
218306	LSTP	St. s.	LAKE ELLICOTT.	2,674	1,658	2,920.00	1,973.00		1,920.00
218305	LSIN	St. s.	Lake Elljay.	2,674	1,658	2,920.00	1,973.00	2,774.00	1,920.00
219019	LTFB	St. s.	LAKE ELLITHORPE.	2,674	1,658	2,822.00	1,882.00	2,774.00	1,920.00
219031	LTFH	St. s.	LAKE ELLSBURY.	2,674	1,658	2,932.00	1,892.00	2,774.00	1,843.00
218959	LTBG	St. s.	LAKE ELLSWORTH.	2,674	1,658	2,822.00	1,882.00	2,774.00	1,920.00
219291	LTVN	St. s.	LAKE ELMONT.	2,674	1,658	2,932.00	1,892.00	2,774.00	1,843.00
219481	LVGS	St. s.	LAKE ELMFORD.	2,674	1,658	2,932.00	1,892.00	2,774.00	1,843.00
210542	LVMF	St. s.	LAKE ELMWOOD.	2,674	1,658	2,932.00	1,892.00	2,774.00	1,843.00
219256	LTRW	St. s.	LAKE ELSMERE.	2,674	1,663			2,760.33	1,840.49
219631	LVOR	St. s.	LAKE ELWIN.	2,674	1,658	2,932.00	1,892.00	2,774.00	1,843.00
216366	LKSD	St. s.	LAKE ENNIS.	2,371	1,447	2,497.00	1,644.00		
218478	LRWR	St. s.	LAKE FABLUS.	2,606	1,612	2,763.00	1,739.00	2,713.00	1,778.00
218439	LRVC	St. s.	LAKE FABYAN.	2,606	1,612	2,764.00	1,740.00	2,713.00	1,778.00
218640	LSFT	St. s.	LAKE FAIRFAX.	2,606	1,612	2,866.00	1,832.00	2,713.00	1,778.00
219067	LTHD	St. s.	LAKE FAIRPORT.	2,606	1,612	2,805.00	1,654.00	2,713.00	1,622.00
218694	LSHF	St. s.	LAKE FALAMA.	2,606	1,609	2,698.00	1,707.00		
219414	LVDS	St. s.	LAKE FALUN.	2,606	1,612	2,865.00	1,654.00	2,713.00	1,654.00
218708	LSHV	St. s.	LAKE FANBUSH.	2,598	1,610	2,681.00	1,816.00		
219471	LVHF	St. s.	LAKE FANDANGO.	2,606	1,612	2,805.00	1,654.00	2,713.00	1,622.00
219480	LVHP	St. s.	LAKE FANDON.	2,606	1,612	2,865.00		2,713.00	1,622.00
218381	LSRV	St. s.	LAKE FANSDALE.	2,598	1,609	2,856.00	2,800.00		
218600	LSDO	St. s.	LAKE FARBBER.	2,638	1,634	2,862.00	1,813.00		
217822	LQNR	St. s.	LAKE FARESMAN.	2,692	1,604	2,731.00	1,758.00	2,731.00	1,851.00
218852	LSQT	St. s.	LAKE FARBAULT.	2,603	1,610			2,688.23	1,592.01
217488	LFMN	St. s.	LAKE FARSTELL.	2,624	1,626	2,767.00	1,742.00		
218116	LRGK	St. s.	LAKE FARLIN.	2,681	1,677			2,700.00	1,719.00
218471	LRWO	St. s.	LAKE FARMINGDALE.	2,643	1,634			2,855.00	1,768.00
218692	LSHC	St. s.	LAKE FARRAR.	2,606	1,609	2,818.00	1,741.00	2,696.00	1,707.00
218882	LSRW	St. s.	LAKE FAULK.	2,598	1,609	2,852.00	1,805.00		
210954	LTBC	St. s.	LAKE FERNANDO.	2,594	1,610			2,698.00	1,583.00
218330	LROG	St. s.	Lake Festina.	2,559	1,586			2,665.00	1,565.00
218384	LRSG	St. s.	LAKE FESLUS.	2,571	1,588			2,638.06	1,650.50
218500	LSBO	St. s.	LAKE FIBRE.	2,571	1,588	2,823.00	1,740.00	2,638.06	1,650.50
218767	LSMN	St. s.	LAKE FIELDING.	2,571	1,588	2,805.00	1,701.00	2,638.06	1,650.50
218003	LTDO	St. s.	LAKE FIFE.	2,555	1,592			2,500.64	1,513.38
219101	LTQO	St. s.	LAKE FIGART.	2,559	1,586	2,799.00	1,725.00	2,500.14	1,512.88
218679	LSOM	St. s.	LAKE FIGHTING.	2,555	1,592			2,500.14	1,512.81
219257	LTSE	St. s.	LAKE FIGUNDUS.	2,606	1,612	2,703.00	1,739.00		
219277	LTVO	St. s.	LAKE FILBERT.	2,451	1,510	2,803.00	1,721.00	2,635.73	1,516.62
219616	LVQO	St. s.	LAKE FILLION.	2,559	1,586	2,823.00	1,740.00	2,635.73	1,516.62
218900	LSFR	St. s.	LAKE FILLMORE.	2,559	1,586			2,655.72	1,565.61
218962	LTBK	St. s.	LAKE FISCUS.	2,713	1,679			2,771.00	1,864.00
219112	LTJM	St. s.	LAKE FISHER.	2,713	1,679			2,771.00	1,864.00
219177		St. s.	LAKE FITCH.	2,713	1,679	2,939.00	2,017.00	2,771.00	1,864.00
219347	LVFT	St. s.	LAKE FITHIAN.	2,686	1,665	2,915.00	1,907.00	2,771.00	1,864.00
218805	LSFO	St. s.	LAKE FLAG.	2,686	1,665			2,771.00	1,864.00
218831	LSOD	St. s.	LAKE FLAGON.	2,609	1,610			2,701.00	1,711.00
218832	LSOF	St. s.	Lake Flagstaff.	2,609	1,610			2,559.00	1,711.00
219069	LRHG	St. s.	LAKE FLAMBEAU.	2,609	1,610			2,559.00	1,711.00
219068	LTHF	St. s.	LAKE FLANDERS.	2,609	1,610			2,701.00	1,711.00
219654	LVRS	St. s.	LAKE FLANTONIA.	2,609	1,610			2,701.00	1,711.00
219655	LVRT	St. s.	LAKE FLORAVISTA.	2,606	1,612			2,606.00	1,612.00
219656	LVRW	St. s.	LAKE FLORIAN.	2,606	1,612			2,606.00	1,612.00
219657	LVSB	St. s.	LAKE FLORIS.	2,606	1,612			2,606.00	1,612.00
217551	LPTD	St. s.	LAKE FLOURNOY.	2,606	1,612			2,606.00	1,612.00
217580	LPVH	St. s.	LAKE FLOVILLA.	2,592	1,604	2,731.00	1,758.00	2,731.00	1,851.00
217600	LPWI	St. s.	LAKE FLYME.	2,592	1,604	2,731.00	1,758.00	2,731.00	1,851.00
217117	LNKH	St. s.	LAKE FLUSHING.	2,592	1,604	2,731.00	1,758.00	2,731.00	1,851.00
217018	LQDD	St. s.	LAKE FLUVANNA.	2,349	1,448	2,601.00	1,690.00		
217658	LQDM	St. s.	LAKE FLYNUS.	2,592	1,604	2,807.00	1,806.00	2,731.00	1,851.00
217719	LQBC	St. s.	LAKE FOLCROFT.	2,592	1,604	2,731.00	1,758.00	2,731.00	1,851.00
217785	LQTV	St. s.	LAKE FONDA.	2,592	1,604	2,731.00	1,758.00	2,731.00	1,851.00
217754	LQJY	St. s.	LAKE FONTANA.	2,592	1,604	2,731.00	1,758.00	2,731.00	1,851.00
217644	LQCR	St. s.	LAKE FONTANNY.	2,592	1,604	2,731.00	1,758.00	2,731.00	1,851.00
217787	LQKB	St. s.	LAKE FORKVILLE.	2,624	1,623	2,768.00	1,746.00		
			LAKE FORNEY.	2,624	1,623	2,768.00	1,746.00		

LIST OF VESSELS OF THE UNITED STATES MEASURED UNDER PANAMA AND SUEZ CANAL RULES—Continued.

STEAM AND MOTOR VESSELS—Continued.

Official No.	Signal letters.	Rig.	Name of vessel.	United States certificate.		Panama Canal certificate.		Suez Canal certificate.	
				Gross tonnage.	Net tonnage.	Gross tonnage.	Net tonnage.	Gross tonnage.	Net tonnage.
217813	LQND	St. s.	LAKE FORSBY	2,624	1,622	2,768.00	1,745.00		
217304	LPOD	St. s.	LAKE FOUCHE	2,615	1,601			2,743.00	1,806.00
217437	LPKM	St. s.	LAKE FOXBORO	2,593	1,580	2,754.00	1,722.00	2,713.64	1,814.95
217669	LQDV	St. s.	LAKE FOXGRAFT	2,593	1,580			2,713.64	1,814.95
217820	LQNM	St. s.	LAKE FRAICHR	2,593	1,580			2,713.64	1,814.95
217821	LQNP	St. s.	LAKE FRALEY	2,593	1,580			2,713.64	1,814.95
217308	LPOH	St. s.	LAKE FRANCONIA	2,622	1,621	2,766.00	1,745.00		
217409	LPHR	St. s.	LAKE FRAY	2,622	1,622	2,766.00	1,746.00		
217675	LQFG	St. s.	LAKE FRAZEE	2,622	1,617	2,766.00	1,742.00		
217670	LQDW	St. s.	LAKE FREEBORN	2,622	1,621	2,766.00	1,746.00		
217765	LQKF	St. s.	LAKE FREED	2,622	1,617	2,766.00	1,741.00		
217764	LQKD	St. s.	LAKE FREELAND	2,622	1,617	2,766.00	1,741.00		
217857	LQPW	St. s.	LAKE FUGARD	2,607	1,603			2,753.00	1,872.17
217856	LQPV	St. s.	LAKE FURLEY	2,621	1,613			2,753.00	1,872.17
218472	LRWD	St. s.	LAKE FURLOUGH	2,607	1,604			2,753.00	1,872.00
220129	LWQP	St. s.	LAKE FURNAS	2,677	1,660	2,926.81	1,993.00	2,781.49	1,871.00
218718	LSJF	St. s.	LAKE GADSDEN	2,689	1,667	2,968.42	2,019.84	2,640.00	2,011.00
219121	LRWJ	St. s.	LAKE GAITHER	2,689	1,667	2,968.42	2,019.84	2,640.00	2,011.00
219090	LRHS	St. s.	LAKE GALATA	2,689	1,667	2,968.42	2,019.84	2,680.00	2,014.00
219120	LRVJ	St. s.	LAKE GALEWOOD	2,689	1,667	2,968.42	2,019.84	2,680.00	2,014.00
219118	LRJR	St. s.	LAKE GALEN	2,711	1,672	2,968.42	2,019.84	2,821.00	1,880.81
219701	LVTK	St. s.	LAKE GALISTEO	2,677	1,667	2,968.42	2,018.84	2,801.12	1,880.81
219816		St. s.	LAKE GANADO	2,657	1,660			2,781.49	1,871.00
216870	LNST	St. s.	LAKE GARZA	2,331	1,433	2,482.00	1,588.00		
218476	LRWF	St. s.	LAKE GAZETTE	2,664	1,630	2,745.88	1,630.61	2,717.43	1,633.37
219073	LTJJ	St. s.	LAKE GERHART	2,810	1,704	2,872.00	1,793.00	2,672.80	1,581.27
215765	LJFR	St. s.	LAKE GEORGE	2,486	1,782	2,707.00	1,763.00		
219173	LTMS	St. s.	LAKE GERA	2,637	1,619	2,871.64	1,772.19	2,719.15	1,625.12
219205	LTPM	St. s.	LAKE GERT	2,637	1,619	2,871.36	1,771.37		
219204	LTPK	St. s.	LAKE GETAWAY	2,637	1,619	2,871.36	1,771.37	2,582.26	1,623.22
219894	LWGN	St. s.	LAKE GEYSER	2,592	1,613	2,855.24	1,768.93		
219601	LVPQ	St. s.	LAKE GIDDINGS	2,592	1,613	2,855.24	1,768.93		
217988	LQWK	St. s.	LAKE GILHOA	2,664	1,654	2,762.00	1,742.00	2,712.00	1,779.00
21798	LQWM	St. s.	LAKE GILFEN	2,664	1,654	2,762.00	1,742.00	2,712.00	1,779.00
21611	LRDJ	St. s.	LAKE GILLEDGE	2,664	1,654	2,762.00	1,742.00	2,712.00	1,779.00
21807	LRDC	St. s.	LAKE GIPANO	2,606	1,612	2,866.00	1,832.00	2,713.00	1,778.00
21814	LRHW	St. s.	LAKE GLASCO	2,606	1,612	2,866.00	1,832.00	2,806.00	1,832.00
218456	LRVH	St. s.	LAKE GLAUCUS	2,686	1,665			2,771.00	1,864.00
219653	LWFS	St. s.	LAKE GORMANIA	2,397	1,479	2,539.00	1,657.00		
217029	LNFW	St. s.	LAKE GRAPTON	2,630	1,609	2,741.41	1,747.20	2,741.00	1,856.00
217295	LQKV	St. s.	LAKE GRATINGER	2,615	1,602	2,722.97	1,749.02	2,722.97	1,838.19
217789	LQSW	St. s.	LAKE GRAMA	2,615	1,602	2,722.97	1,749.02	2,722.97	1,838.19
217912	LQSW	St. s.	LAKE GRAMPIAN	2,615	1,602	2,722.97	1,749.02	2,722.97	1,838.19
217884	LQBT	St. s.	LAKE GRAMPUS	2,615	1,602	2,722.97	1,749.02	2,722.97	1,838.19
217855	LQPT	St. s.	LAKE GRANBY	2,615	1,605	2,773.00	1,767.00	2,728.57	1,844.35
218117	LRQM	St. s.	LAKE GRAPHITE	2,611	1,617	2,758.00	1,772.00		
217217	LQGP	St. s.	LAKE GRATAN	2,611	1,617	2,751.00	1,778.00	2,751.00	1,870.00
217307	LPQG	St. s.	LAKE GRAVELLA	2,611	1,617	2,751.00	1,778.00	2,751.00	1,870.00
217367	LPFS	St. s.	LAKE GRAVITY	2,592	1,604	2,731.00	1,758.00	2,731.00	1,851.00
217473	LPNJ	St. s.	LAKE GREENBRIER	2,592	1,604	2,731.00	1,770.00	2,731.00	1,851.00
217472	LPNH	St. s.	LAKE GREINA	2,592	1,604	2,731.00	1,758.00	2,731.00	1,851.00
217528	LPRB	St. s.	LAKE BROGAN	2,592	1,604	2,731.00	1,758.00	2,731.00	1,851.00
217529	LPRB	St. s.	LAKE GUNNI	2,686	1,665	2,915.00	2,005.00	2,771.00	1,864.00
219850	LWOC	St. s.	LAKE HARESTI	2,689	1,667	2,968.42	2,019.84	2,801.12	1,880.81
219703	LVPN	St. s.	LAKE HARMINIA	2,686	1,665			2,771.00	1,864.00
219849	LWGB	St. s.	LAKE HECTOR	2,686	1,665			2,771.00	1,864.00
219848	LWVY	St. s.	LAKE HERATON	2,689	1,667	2,968.42	2,019.84	2,801.12	1,880.81
219393	LVPH	St. s.	LAKE HOPKINSON	2,606	1,612	2,865.00	1,854.00	2,713.00	1,622.00
218914	LSVN	St. s.	LAKE LAROA	2,371	1,447	2,605.00	1,422.00		
218988	LKTB	St. s.	LAKE LAVADA	6,052	3,782	6,566.00	4,778.00	6,103.99	4,533.17
220049	LNHK	St. s.	LAKE LESA	2,352	1,428	2,605.00	1,622.00		
219078	LNK	St. s.	LAKE LICOCO	2,350	1,418	2,496.00	1,657.00		
217474	LKNP	St. s.	LAKE MAUREPAS	2,242	1,362	2,383.00	1,617.00		
216184	LQMP	St. s.	LAKE MOHONK	2,124	1,087			2,135.00	1,862.00
215702	LJCS	Q. s.	LAKE ONAWA	2,711	1,673	2,967.00	2,074.00	2,801.12	1,881.12
219100	LTJB	St. s.	LAKE ONTARIO	2,003	1,211	2,248.00	1,404.00	1,992.00	1,426.00
215816	LJHD	St. s.	LAKE PEARL	2,292	1,367	2,385.00	1,618.00		
219090	LMFR	St. s.	LAKE PEWAUKEE	2,167	1,284			2,137.00	1,606.00
218226	LKIQ	St. s.	LAKE SANFORD	2,232	1,357	2,362.00	1,546.00		
217086	LNJH	St. s.	LAKE SAVOR	2,592	1,604	2,752.00	1,751.00	2,731.00	1,851.00
217857	LQDK	St. s.	LAKE SAVUS	2,689	1,667	2,968.42	2,019.84	2,801.12	1,880.81
218922	LSVW	St. s.	LAKE SHAWANO	2,177	1,287			2,145.00	1,616.00
218278	LKQV	St. s.	LAKE SHAWANO	1,977	1,197	2,180.00	1,424.00		
216651	LHWS	St. s.	LAKE SHORE	2,674	1,658	2,932.00	1,992.00	2,774.00	1,848.00
219430	LWVN	St. s.	LAKE SLAVI						

LIST OF VESSELS OF THE UNITED STATES MEASURED UNDER PANAMA AND SUEZ CANAL RULES—Continued.

STEAM AND MOTOR VESSELS—Continued.

Official No.	Signal letters.	Rig.	Name of vessel.	United States certificate.		Panama Canal certificate.		Suez Canal certificate.	
				Gross tonnage.	Net tonnage.	Gross tonnage.	Net tonnage.	Gross tonnage.	Net tonnage.
218693	LSHD	St.s.	LAKE STOB	2,606	1,609	2,840.00	1,702.00	2,696.00	1,707.00
219454	LVGN	St.s.	LAKE TIPPAH	2,606	1,612	2,865.00	1,654.00	2,713.00	1,622.00
219404	LVDO	St.s.	LAKE TREPA	2,606	1,612	2,866.00	1,911.00	3,713.00	1,622.00
215773	LJKW	St.s.	LAKEVIEW	2,003	1,211			1,992.00	1,426.00
216698	LMHV	St.s.	LAKE YAHABA	2,338	1,431	2,500.00	1,582.00		
216540		St.s.	LAKE YEMASSEE	2,319	1,431			2,446.00	1,674.00
216451	LKVP	St.s.	LANCASTER	5,871	3,530	7,943.40	5,830.33		
219250	LTRQ	St.s.	LANDSDOWNE	5,479	3,378	6,527.98	4,657.00		
219548	LVMP	St.s.	LARAMIE	7,252	5,398	7,679.67	5,655.00		
217647	LQOV	St.s.	LAUREL	4,296	2,639	4,397.87	3,028.44	4,353.70	3,179.07
218791	LSNP	St.s.	LEBANON	5,056	3,096	6,105.52	4,355.00		
218450	LQVQ	St.s.	LEHIGH	5,103	3,127	6,106.00	4,346.00		
217883	LQRS	St.s.	LEWIS LUCKENBACH	10,662	8,076	11,496.89	8,731.80	10,832.83	9,117.99
211738	LDHG	St.s.	LEWIS K. THURLOW	3,306	2,097	3,411.00	2,944.00		
216541	LMOK	St.s.	LIBERATOR	7,707	5,892	8,199.47	6,250.44		
217061	LNHG	St.s.	LIBERTY	6,119	3,775	7,280.11	5,170.37	6,753.21	4,902.29
219782	LWBG	St.s.	LIBERTY BELL	5,590	3,453	6,130.42	4,380.00	5,652.10	4,139.99
218597	LSDB	St.s.	Liberty Glo.	5,753	3,562	6,105.62	4,355.37		
218683	LSGR	St.s.	LIBERTY LAND	5,753	3,562	6,105.62	4,355.00		
219636	LVRO	St.s.	Liberty Minquas	6,056	3,700	5,590.43	3,633.00	5,444.70	4,123.00
221073	MCLN	St.s.	LIBRE	7,057	4,327			7,743.34	5,607.88
221413	MOWH	St.s.	LIO	7,245	4,398	7,816.88	4,971.57	7,713.38	5,487.72
218792	LSNQ	St.s.	LOCKPORT	6,214	3,761	6,616.02	4,569.00		
219680	LVSN	St.s.	LONG ISLAND	2,950	1,750	3,146.03	1,901.00		
218077	LRFO	St.s.	LORAIN	6,213	3,836	7,287.73	5,256.00	6,754.75	4,902.59
218793	LSNR	St.s.	LORDSHIP MANOR	3,275	1,990	3,958.87	2,581.56	3,663.74	2,478.22
220203	LMSS	St.s.	LORETTA	5,493	3,382	6,528.00	4,706.00	5,002.48	4,457.00
220519	MDHQ	St.s.	LORRAINE CROSS	5,127	3,124	6,160.82	4,433.00	5,682.63	4,068.00
213962	LFTS	St.s.	LOS ANGELES	6,872	4,296	7,380.00	5,195.00		
217997	LQWS	St.s.	LOUISVILLE BRIDGE	3,283	2,000	3,958.98	2,595.61	3,663.74	2,478.22
141276		Ga.y.	Loyal	45	28	46.04	30.50		
216147	LKMD	St.s.	LUELLA	4,162	2,540	4,344.79	2,967.07	4,300.62	3,134.03
218486	LRWK	St.s.	LUXPALLE	5,753	3,562	6,105.52	4,355.37		
219216	LTQB	St.s.	LYCOMING	5,989	3,709	6,529.11	4,658.00		
220999	MCJN	St.s.	M. F. ELLIOT	7,053	4,353			7,639.51	5,515.53
216821	LMQV	St.s.	M. J. SCANLON	5,602	3,916	5,838.15	4,240.67		
219301	LTWD	St.s.	MCCREARY COUNTY	2,606	1,612	2,865.00	1,654.00	2,713.00	1,622.00
219322	LTWV	St.s.	MACOMET	3,482	2,112	3,795.17	2,657.00		
219716	LWVB	St.s.	MADDEQUET	3,482	2,112	3,795.17	2,684.00	3,554.42	2,604.22
219117	LTQJ	St.s.	MAGMERIC	5,590	3,453	6,130.60	4,380.00		
217770	LQKH	St.s.	MCKEESPORT	6,629	4,122	7,284.70	5,207.00	6,761.73	4,899.72
217828	LQNS	St.s.	Mahanna	3,016	1,761	3,081.00	1,922.00		
217718	LQHB	St.s.	MAHNET	2,541	1,500	2,648.00	1,646.00		
216763	LMNO	St.s.	Mahaska	2,524	1,511	2,637.68	1,682.20		
217046	LNGS	St.s.	MAJOR WHEELER	3,431	2,038	3,641.00	2,214.00		
218485	LRWJ	St.s.	MAIDEN CREEK	5,753	3,562	6,105.52	4,355.37		
204744	KWLH	St.s.	MALDEN	5,054	3,098	5,686.43	3,140.08		
216760	LMKR	St.s.	Mansada	2,542	1,490	2,640.00	1,657.00		
216413	LKTV	St.s.	MANGORE	4,066	2,416	4,504.79	2,812.80		
219354	LVBW	St.s.	MANHAM	6,030	4,456	6,575.00	4,898.00	6,097.00	4,562.00
218313	LRPT	St.s.	Mannahocking	2,944	1,737	3,071.00	1,860.00		
220639	MBNK	St.s.	MANATAWNY	5,543	3,407	6,160.82	4,433.00	5,682.63	4,068.00
213621	LFNG	St.s.	MANITOWOC	4,471	2,901	4,969.73	3,525.65	4,932.11	3,619.82
219459	LVGR	St.s.	MAQUAN	6,031	4,453	6,576.00	4,894.00	6,099.00	4,562.00
213988	LFVS	St.s.	MARGARET	3,352	2,125	3,718.83	2,680.86		
219244	LTRH	St.s.	MARGUS	3,545	2,174	3,958.87	2,581.56	3,663.74	2,478.22
213385	LFKT	St.s.	MARIANA	3,109	1,920	3,220.02	2,222.00		
217859	LQRB	St.s.	MARICA	8,738	6,453	9,271.58	6,713.00		
216188	LKNF	Ga.s.	Marie de Ronde	2,415	1,895	2,474.30	1,885.13		
136425	KLVN	Ga.s.	Marjorie	40	34	41.10	35.22		
217490	LPQG	St.s.	MARNE	6,191	3,821	7,275.53	5,220.00		
220895	MCDT	St.s.	MARNE	7,555	3,908	8,406.79	5,212.00	7,609.00	4,755.00
100469	KHDC	Ga.y.	Mars	22	20	22.72	20.62		
215943	LSWK	St.s.	MARSODAK	3,545	2,174	3,958.87	2,581.56	3,663.74	2,478.22
219955	LWKP	St.s.	MARTHA WASHINGTON	7,412	4,012	8,857.34	5,685.27	8,477.59	5,793.13
161227	KSLF	Ga.s.	Maryland	2,498	2,068	2,635.33	2,118.30		
217924	LQTH	St.s.	MASCA	3,286	2,002	3,968.98	2,595.61	3,663.74	2,478.22
219715	LVTW	St.s.	MASON CITY	3,482	2,112	3,795.17	2,684.00	3,554.42	2,604.22
219263	LTSJ	St.s.	MASSACK	3,545	2,174	3,958.87	2,581.56	3,663.74	2,478.22
219245	LTRJ	St.s.	MASSILLON BRIDGE	3,545	2,174	3,958.87	2,581.56	3,663.74	2,478.22
216709	LMJK	St.s.	MASUDA	4,844	2,605	5,373.14	3,862.59		
22868	KNPV	St.s.	MATANZAS	3,094	2,006	3,356.27	2,037.06		

LIST OF VESSELS OF THE UNITED STATES MEASURED UNDER PANAMA AND SUEZ CANAL RULES—Continued.
STEAM AND MOTOR VESSELS—Continued.

Official No.	Signal letters.	Rtg.	Name of vessel.	United States certificate.		Panama Canal certificate.		Suez Canal certificate.	
				Gross tonnage.	Net tonnage.	Gross tonnage.	Net tonnage.	Gross tonnage.	Net tonnage.
213157	LFDJ	St. s.	MATINICOCK	6,769	4,169	8,071.00	6,338.00	8,070.96	6,529.55
211716	LDGV	St. s.	MATSONIA	9,728	6,173	10,243.00	6,873.00		
220062	LWPC	St. s.	MATTOLE	7,252	5,395			7,372.71	7,004.00
214861	LGTH	St. s.	MAUL	10,261	6,309	11,076.00	8,012.00		
213660	LFNK	St. s.	MAUMEE	2,556	1,615	2,856.61	2,090.11		
216955	LNBO	St. s.	Mazama	2,642	1,503	2,649.73	1,890.20		
217260	LNVS	St. s.	Medford	2,594	1,511	2,855.00	1,732.00		
220880	MCDF	St. s.	MEDON	3,474	2,071			3,575.86	2,333.44
219626	LVQM	St. s.	MEHANNO	5,969	4,365	6,512.00	4,787.00	6,035.55	4,505.76
204848	KWLV	St. s.	MELROSE	5,037	3,096	5,704.73	3,156.59		
221043	MCKT	St. s.	MEMNON	3,473	2,070			3,575.94	2,333.52
218256	LRNC	St. s.	Mendora	2,848	1,683	2,970.00	1,856.00		
218754	LSKW	St. s.	MERCER VICTORY	6,500	3,381	6,529.11	4,658.00		
93118	KQRT	St. s.	METEOR	2,324	1,436	2,409.96	1,640.03		
220386	MBDH	St. s.	METON	7,311	4,526			7,401.03	5,364.56
220524	MBHT	St. s.	MEVANIA	7,311	4,526			7,401.47	5,416.21
203971	KWBC	St. s.	MEXICAN	8,414	5,338	9,258.00	6,912.00		
210644	LQD	St. s.	MIDDLESEX	4,727	2,780	4,876.00	3,250.00		
219954	LWKN	St. s.	MILLER COUNTY	7,366	4,504	8,017.98	5,394.05	7,634.14	5,430.49
207579	LBNM	St. s.	MILLINOCKET	3,274	2,078	3,378.44	2,394.56		
217928	LQTN	St. s.	MILWAUKEE BRIDGE	3,275	1,996	3,958.98	2,595.61	3,663.74	2,478.22
216514	LMBK	St. s.	MINEOLA	2,488	1,456	2,835.00	1,822.00		
218741	LSKJ	St. s.	MINNEQUA	5,562	3,434	6,106.52	4,355.00		
210534	LCNV	St. s.	MINNESOTAN	6,547	4,035	7,150.00	6,028.00		
219264	LTSK	St. s.	MINNEWAWA	3,283	2,000	3,958.87	2,581.56	3,663.74	2,478.22
219527	LVKW	St. s.	MISKANZA	7,011	4,358			7,155.81	5,167.97
219420	LVFC	St. s.	MITCHELL	5,510	3,387	6,529.11	4,658.00		
219770	LWIV	St. s.	MOHINKIS	6,049	3,758			6,069.61	4,525.89
216797	LMPT	St. s.	Mojave	2,545	1,500	2,652.87	1,689.11		
217837	LQPC	St. s.	MOLINE	2,967	1,760	3,146.03	1,891.00		
217621	LQBN	St. s.	MONANA	3,658	2,256	3,958.98	2,595.61	3,663.74	2,478.22
218508	LRWV	St. s.	MONASSES	6,092	4,530			6,002.65	4,524.05
217318	LPCR	St. s.	MONMOUTH	4,756	2,963	5,220.06	3,735.06	5,153.99	3,841.44
217052	LNGT	St. s.	Monro	3,131	1,857	3,215.00	2,070.00		
219336	LVBN	St. s.	MONOMAC	3,283	1,996	3,958.87	2,581.56	3,663.74	2,478.22
219388	LVBJ	St. s.	MONROE	5,628	3,477	6,565.51	4,765.04	6,109.69	4,500.62
219952	LWKJ	St. s.	MONTFAUCON	2,309	1,440	2,646.00	1,618.00	2,430.00	1,493.00
218208	LRKG	St. s.	MONTGOMERY	3,283	2,001	3,958.98	2,595.61	3,663.74	2,478.22
208307	LBTC	St. s.	MONTOSO	3,119	1,920	3,223.99	2,205.76		
216747	LMKN	St. s.	MONTOLITE	6,834	6,254	7,378.00	5,476.00		
214217	LQBD	Ga. s.	MOONLITE	1,955	1,380	2,044.74	1,563.63		
218257	LRND	St. s.	Moosabee	2,573	1,507	2,649.00	1,672.00		
219049	LTQC	St. s.	MOOSEHAUSIC	3,645	2,174	3,958.87	2,581.56	3,663.74	2,478.22
219280	LTYG	St. s.	MOPANO	3,283	1,996	3,958.87	2,581.56	3,663.74	2,478.22
219519	LVKN	St. s.	MORAVIA BRIDGE	3,545	2,174	3,950.87	2,581.56	3,663.74	2,478.22
216777	LMNR	St. s.	MORRISTOWN	5,138	3,646	5,206.00	3,743.00		
220594	MBKQ	St. s.	MOSILLA	6,034	4,425	6,590.00	4,894.00	6,103.98	4,562.26
218916	LSVQ	St. s.	MOSHICO	3,658	2,256	3,958.98	2,595.61	3,663.74	2,478.22
221132	MCPJ	St. s.	MOUNT CARROLL	7,469	4,454	8,087.96	5,659.00	7,626.00	5,534.00
221226	MCSO	St. s.	MOUNT CLINTON	7,509	4,501	8,067.96	5,700.00	7,626.00	5,534.00
218391	LRSP	St. s.	MOUNT EVANS	6,287	3,903	6,582.00	4,776.00		
215798	LJGQ	Ga. s.	Mount Rainier	2,397	1,913	2,436.22	1,903.26		
217594	LPWB	St. s.	Mt. VERNON BRIDGE	3,545	2,179	3,958.98	2,595.61	3,663.74	2,478.22
218260	LRNH	St. s.	MULPAA	6,139	4,604	6,542.00	4,859.00		
215853	LJKV	St. s.	MUNAIRES	4,620	2,866	5,575.92	4,224.93		
214042	LFWR	St. s.	MUNPLACE	2,949	1,856	3,496.06	2,374.92		
214467	LGJT	St. s.	MUNHIO	3,378	2,106	4,099.77	2,811.85		
214087	LQBN	St. s.	MUNSONO	2,948	1,855	3,496.06	2,374.92		
213571	LFNP	St. s.	Mukilteo	1,230	690	1,210.77	755.84		
220740	MBSC	St. s.	MURSA	6,065	4,366			6,103.91	4,581.98
213636	LFPG	St. s.	MUSKOGON	3,568	2,102	3,872.03	2,670.61		
217725	LQJH	St. s.	MYSTIC	6,044	3,654	6,622.07	4,623.00		
220989	MCJD	St. s.	NAAMHOK	5,976	3,700	6,528.00	4,712.00		
220945	MGLL	St. s.	NACATA	5,976	3,700	6,528.11	4,712.00	5,771.00	4,444.00
217068	LNHP	St. s.	NAIWA	6,240	4,704	2,627.18	4,843.09	6,307.18	4,737.43
220992	MCJO	St. s.	NAMASKET	6,062	3,772			6,108.96	4,544.20
219950	LWKG	St. s.	NANQUITT	3,447	2,089	3,759.05	2,659.68	3,518.55	2,576.96
220117	LWQH	St. s.	NANSHON	3,447	2,089	3,759.05	2,659.68	3,518.55	2,576.96
216977	LNBY	St. s.	NANTASKET	5,789	3,608	6,203.58	4,440.46		
220890	MCDR	St. s.	NARBO	6,085	4,390			6,103.22	4,587.71
220654	MCOT	St. s.	NARCISBUS	6,085	4,399			6,103.14	4,587.52
217927	LQTM	St. s.	NATIONAL BRIDGE	3,545	2,179	3,959.00	2,649.00	3,663.74	2,478.22
220819	MBVT	St. s.	NATRAB	4,980	3,089	5,426.59	3,892.00		
219917	LWJC	St. s.	NAUGUS	6,037	4,446	6,583.00	4,873.00	6,107.00	4,576.06

LIST OF VESSELS OF THE UNITED STATES MEASURED UNDER PANAMA AND SUEZ CANAL RULES—Continued.

STEAM AND MOTOR VESSELS—Continued.

Official No.	Signal letters.	Rtg.	Name of vessel.	United States certificate.		Panama Canal certificate.		Suez Canal certificate.	
				Gross tonnage.	Net tonnage.	Gross tonnage.	Net tonnage.	Gross tonnage.	Net tonnage.
218551	LSBV	St. s.	NEDMAC.	5,089	3,116	6,105.52	4,355.37		
217019	LNFM	St. s.	NEPONSET.	7,435	4,563	7,940.00	6,554.93		
217801	LRWK	St. s.	NESCO.	3,283	2,000	3,958.98	2,565.61	3,663.74	2,478.22
218281	LRNT	St. s.	NESHAMINY.	6,126	3,800	6,529.11	4,658.00		
219559	LWOK	St. s.	NESHOBEE.	3,283	1,996	3,958.87	2,601.86	3,663.74	2,478.22
215190	LHOW	St. s.	NEUSE.	4,496	2,876	5,413.44	3,622.22		
218615	LSDF	St. s.	NEW BRITAIN.	5,174	3,281	4,679.62	4,060.44	5,280.42	3,868.65
217324	LPQW	St. s.	NEWBURGH.	5,501	3,390	6,565.51	4,684.62	6,109.60	4,500.61
219583	LVNQ	St. s.	NEW ENGLAND.	3,545	2,174	3,958.87	2,581.56	3,663.74	4,478.22
130179	ITVP	St. s.	Newport.	2,643	1,653	3,173.00	2,163.00		
209388	LCGB	St. s.	NEWTON.	2,001	3,093	6,822.62	3,578.60		
217818	LQBH	St. s.	NEW WINDSOR.	5,590	3,451	6,565.51	4,761.33	6,109.60	4,500.61
219267	LTEN	St. s.	Nika.	2,496	1,538	2,553.00	1,739.00		
218387	LVOH	St. s.	NILE.	0,868	5,260	7,495.00	5,635.00	7,024.00	5,531.00
218321	LWVS	St. s.	NISMUC.	5,881	4,544			6,132.87	4,741.39
218836	LSQJ	St. s.	NISHMAHA.	6,076	3,729	6,611.00	4,791.00	6,194.78	4,547.55
218960	LTBH	St. s.	NOBLES.	4,999	3,057	6,105.50	4,355.00		
219053	LTGJ	St. s.	NOCKUM.	5,969	4,419	6,512.00	4,815.00	6,035.42	4,471.81
218765	LWBQ	St. s.	NODDLE ISLAND.	3,257	1,978	3,957.47	2,561.56	3,663.74	2,478.22
218925	LSWD	St. s.	NOKATAY.	6,036	4,515	6,500.00	4,927.00	6,103.37	4,644.51
130980	KRVB	St. y.	NOMA.	763	519	811.15	425.25		
218794	LSNT	St. s.	NONANTUM.	3,545	2,174	3,958.87	2,581.56	3,663.74	2,478.22
220637	MBQL	St. s.	NORA.	9,620	7,170	9,915.61	7,230.00	9,913.00	7,698.00
210801	LCBS	St. s.	NORFOLK.	3,521	1,986	3,718.26	2,247.72		
212840	LFBS	St. s.	NORLINA.	4,596	2,840	5,352.00	4,097.00		
217401	LFHF	St. s.	NORTH POLE.	4,130	2,501	4,343.32	2,973.92	4,299.15	3,134.08
219246	LTRK	St. s.	NORTHWESTERN BRIDGE.	3,283	2,000	3,958.87	2,581.56	3,663.74	2,478.22
218544	LVNH	St. s.	NORTHWESTER.	5,582	4,091			6,132.87	4,739.34
215570	LETF	St. s.	NYANZA.	6,213	3,866			6,179.11	5,199.43
216590	LMFO	St. s.	Oakwood.	1,951	1,331	1,971.56	1,321.00		
217231	LNTQ	St. s.	Octorara.	2,531	1,527	2,651.00	1,968.00		
128408	LRSW	St. s.	OGONTZ.	5,753	3,562	6,105.52	4,355.37		
212314	LDWK	St. s.	OHIOAN.	6,483	4,065	7,106.00	5,006.00		
217357	LEFF	St. s.	Oklya.	2,673	1,507	2,649.00	1,674.00		
220709	MBRD	St. s.	OLD NORTH STATE.	10,533	6,185	12,023.31	8,442.00		
218668	LSOD	St. s.	OLEN.	6,311	4,063	5,692.00	4,214.00	5,294.00	4,058.00
220779	MBTG	St. s.	ONIDA.	2,309	2,440	2,646.00	1,618.00	2,430.00	1,493.00
217483	LFCK	St. s.	ONKAMA.	3,545	2,179	3,958.98	2,565.61	3,663.74	2,478.22
230782	MBTK	St. s.	ONONDAGO.	2,309	1,440	2,646.00	1,618.00	2,430.00	1,493.00
217483	LFNV	St. s.	OPELKA.	3,283	2,000	3,958.87	2,581.56	3,663.74	2,478.22
217925	LQTY	St. s.	OPERAUAN.	3,545	2,179	3,958.98	2,565.61	3,663.74	2,478.22
219009	LTDP	St. s.	OPHIA.	4,753	3,533	5,665.00	4,081.00	5,123.00	3,967.00
215360	LGVO	St. s.	Oran.	4,806	3,649	4,906.61	4,613.18		
218874	LSRK	St. s.	ORANI.	6,040	4,506	6,577.00	4,948.00	6,099.00	4,602.00
217589	LFVS	St. s.	Orator.	2,563	1,525	2,649.00	1,731.00		
218873	LSRT	St. s.	ORCUS.	4,954	3,074	5,667.00	4,220.00	5,270.00	4,013.00
215742	LJDW	Os. s.	Oregon.	1,616	1,224	1,095.00	585.00		
155408	KQSC	St. s.	OREGONIAN.	5,643	3,535	5,959.00	4,208.00		
219167	LTMP	St. s.	ORIENT.	4,994	3,058	5,455.00	5,879.00		
216294	LKJM	St. s.	ORIZABA.	7,581	4,248	9,167.35	6,009.85		
217931	LQTS	St. s.	ORLEANS.	6,629	4,122	7,284.70	5,207.00	6,751.73	4,899.72
219860	LWGM	St. s.	ORONOKE.	3,545	2,174	3,958.87	2,601.86	3,663.74	2,478.22
215197	LHJB	Os. s.	Orotina.	96	57	102.00	65.00		
217791	LQKW	St. s.	OSAKIS.	5,312	3,370	5,666.71	4,064.47	5,279.43	3,885.26
218085	LRFF	St. s.	OSAUUMSICK.	6,034	4,483	6,572.00	4,949.00	6,558.00	5,063.00
217515	LPRG	St. s.	OSAWATOMIE.	5,720	3,559	6,730.96	4,805.47	6,315.14	4,736.39
217626	LQBT	St. s.	OSCODA.	5,780	3,540	6,727.24	4,877.54	6,311.42	4,726.60
219683	LVSR	St. s.	OSSA.	4,846	3,003	6,659.00	4,056.00	6,252.00	3,960.00
216155	LKMH	St. s.	OSSINEKE.	5,577	4,149	6,259.98	4,468.90		
218369	LRSC	St. s.	OSSINING.	5,166	3,951	5,685.00	4,122.00	5,284.00	4,030.00
219814	LWDP	St. s.	OTHO.	4,839	2,976	5,659.00	4,034.00	5,262.00	3,966.00
215813	LJEB	St. s.	OTSEGO.	4,638	2,595	4,873.94	2,951.60	4,921.44	3,277.52
220927	MORW	St. s.	OUROQ.	7,555	3,908	8,406.79	5,212.00	7,609.00	4,755.00
216187	LKMN	St. s.	OVERBROOK.	5,724	3,507	6,243.27	4,054.15		
212974	LFQF	St. y.	OWERA.	426	187	410.95	207.86		
217839	LQPT	St. s.	OZETTE.	6,078	4,490	6,586.00	4,992.00		
220448	MBGO	St. s.	PACRET.	5,527	3,965	6,575.99	4,851.69	6,129.11	4,653.58
219336	LWJP	St. s.	PADNAY.	4,838	2,977	5,659.00	4,093.00	5,261.00	3,966.00
220710		St. s.	PAGASSET.			6,575.99	4,851.69	6,129.11	4,653.58
219202	LTPE	St. s.	PALADES.	4,844	2,987	5,191.00	3,454.48	5,135.59	3,823.96
220115	LWQF	St. s.	PALLAS.	4,839	2,978	5,659.00	4,034.00	5,262.00	3,966.00
220566	MBJV	St. s.	PALO ALTO.	6,144	3,696			6,453.15	4,584.27
96435	KNTV	St. s.	PANAMA.	5,638	3,476	5,865.83	4,231.56		
211629	LDQF	St. s.	PANAMAN.	6,499	4,032	7,206.00	5,103.00		
220325	LWVT	St. s.	PANHANDLE STATE.	10,533	6,185	12,023.31	8,442.00		

LIST OF VESSELS OF THE UNITED STATES MEASURED UNDER PANAMA AND SUEZ CANAL RULES—Continued

STEAM AND MOTOR VESSELS—Continued.

Official No.	Signal let- (5-3).	Rig.	Name of vessel.	United States certificate.		Panama Canal certificate.		Suez Canal certificate.	
				Gross tonnage.	Net tonnage.	Gross tonnage.	Net tonnage.	Gross tonnage.	Net tonnage.
217251	LNVJ	St. s.	PANOLA	3,545	2,179	3,958.98	2,595.61	3,663.74	2,478.22
220254	LWTH	St. s.	PANSA	4,839	2,977	5,659.00	4,034.00	5,262.00	3,987.00
214668	LQPS	St. s.	PANUCCO	3,320	2,319	4,044.77	3,602.28		
210812	LGRN	St. s.	PARAISO	1,437	891	1,437.60	891.86		
218922	LSQC	St. s.	PARKSVILLE	3,545	2,174	3,958.00	2,581.56	3,663.74	2,478.22
216303	LKJS	St. s.	PASADENA	6,002	6,329	6,329.00	4,519.00		
217920	LQTK	St. s.	PASSAIC BRIDGE	3,545	2,179	3,958.98	2,595.81	3,663.74	2,478.22
219903	LWHR	St. s.	PATRICK HENRY	8,294	5,289	8,987.01	6,534.00	8,499.95	6,301.00
216980	LJND	St. s.	Pauline	1,750	1,419	1,758.00	1,419.00		
219551	LVMR	St. s.	PAWLETT	6,076	3,729			6,194.87	4,527.54
218157	LRVN	St. s.	PAWUCKET	3,283	1,990	3,959.00	2,582.00	3,663.74	2,478.22
214490	LQKD	St. s.	PEARL SHELL	5,014	3,420	6,056.00	4,561.00		
219237	LTOV	St. s.	PEEKOKILL	5,590	3,450	6,565.51	4,765.04	6,109.69	4,500.52
214597	LQNO	Ca. s.	PENNANT	3,253	2,029	3,382.45	2,328.12		
215286	LHMF	St. s.	PENNSYLVANIA	6,660	5,048	6,822.01	5,080.00		
211297	LDBH	St. s.	PENNSYLVANIAN	6,499	4,032	6,818.79	4,663.30		
221039	MCKG	St. s.	†Peralta	0,149	3,701			6,451.02	4,587.11
210818	LORN	St. s.	PETER H. CROWELL	3,101	2,423	3,351.00	2,318.00		
220607	MBLD	St. s.	PHILIP PUBLICKER	2,397	1,439			2,509.43	1,540.09
216824	LMRB	St. s.	PHOENIX	5,731	3,511	6,248.81	4,041.00		
217241	LNTS	St. s.	PHOENIX BRIDGE	3,283	2,090	3,958.98	2,595.61	3,663.74	2,478.22
212913	LFDC	St. s.	PIONEER	5,075	3,028	5,316.13	3,679.99		
218409	LRTB	St. s.	PIPESTONE COUNTY	5,102	3,126	6,105.52	4,355.37		
219766	LWHR	St. s.	PITTSBURGH BRIDGE	3,545	2,174	3,958.87	2,581.56	3,663.74	2,478.22
218822	LMQW	St. s.	PLAINFIELD	2,962	1,756	3,089.62	1,807.96		
150856	KPSL	St. s.	PLEIADES	3,923	3,002	4,146.97	3,259.78		
219584	LVRN	St. s.	PLYMOUTH	3,545	2,174	3,958.87	2,581.56	3,663.74	2,478.22
213670	LFBM	St. s.	PLYMOUTH	5,266	3,354	6,629.04	3,605.12		
216749	LMKO	St. s.	POINT ADAMS	2,671	1,664	2,891.00	1,967.00		
218512	LBHI	St. s.	POINT BONITA	2,675	1,669	2,895.00	1,993.00		
226656	LMGV	St. s.	POINT JUDITH	2,670	1,664	2,895.00	1,982.00		
216535	LBWB	St. s.	POINT LOBOS	2,670	1,664	2,895.00	1,967.00		
212910	LFJH	St. s.	POLARINE	4,046	2,389	4,240.47	3,041.60		
217303	LPCH	St. s.	POLAR BEAR	4,297	2,623	4,398.82	2,993.74	4,354.65	3,179.98
216530	LMCH	St. s.	POLAR SEA	4,111	2,500	4,336.19	2,961.77	4,292.03	3,127.27
217407	LPHQ	St. s.	POLAR STAR	4,297	2,623	4,398.82	3,013.10	4,354.65	3,179.98
218068	LRDN	St. s.	POLYHIUS	7,041	5,359	7,480.00	5,720.00	7,485.00	6,112.00
220334	MBGD	St. s.	POMONA	7,653	4,819	8,300.00	6,026.00	7,656.23	6,572.65
218459	LRVQ	St. s.	PONTIA	3,283	1,990	3,958.87	2,581.56	3,663.74	2,478.22
219834	LWFK	St. s.	PORTOLA PLUMAS	7,076	4,359			7,354.48	5,374.09
219119	LTJS	St. s.	PORTSMOUTH	5,881	4,544			6,132.87	4,731.39
213717	LFPT	St. s.	POTRERILLOS	1,186	837	1,262.69	801.81		
217910	LQST	St. s.	POUGHKEEPSIE	6,588	3,466	6,565.51	4,781.80	6,109.69	4,500.52
204444	KWGS	St. s.	PROVIDENCIA	1,630	947	1,663.75	781.79		
217691	LPVW	St. s.	PRUSA	5,113	3,102	6,105.52	4,355.37		
217015	LNFQ	St. s.	PUEBT SOUND	4,838	3,630	5,301.00	3,858.48		
218795	LSNV	St. s.	PUTNAM	3,545	2,174	3,958.87	2,581.56	3,663.74	2,478.22
219755	LWIII	St. s.	QUARRIN	7,017	4,357			7,134.48	5,119.18
219524	LVKT	St. s.	QUAKER CITY	5,590	3,453	6,130.60	4,380.00		
126076	JWRL	St. s.	Quantico	2,401	1,391	2,504.66	1,471.69		
220250	LWTF	St. s.	QUILLWARK	0,034	4,445	6,682.00	4,882.00	6,105.38	4,573.55
216588	LMFC	St. s.	Quinault	2,531	1,496	2,642.31	1,690.26		
217144	LNMR	St. s.	QUINTCONCK	5,144	3,072	6,129.65	4,269.00	5,652.15	4,139.99
218370	LRSD	St. s.	QUITTACAS	4,767	2,950	5,681.00	4,116.00	5,284.00	4,030.00
216293	LKJN	St. s.	RADNOR	7,699	5,698	7,993.00	5,871.00		
215818	LHSQ	St. s.	RAJAH	2,329	1,378	2,389.00	1,650.00		
220501	MBHK	St. s.	RED HOOK	4,752	2,989	5,657.00	4,138.00	5,259.00	1,845.00
214849	LQTR	St. s.	Redwood	1,793	1,045	1,868.34	1,720.02		
203988	KWIII	St. s.	RELIEF	828	503	913.01	369.82		
218189	LRJQ	St. s.	REMUS	4,744	2,931	5,688.00	4,236.00		
214028	LFQT	St. s.	REPUBLIC	4,169	3,121	4,623.00	3,372.00		
220143	LWQS	St. s.	RICHCONCAL	7,072	5,327	7,642.00	5,327.00	7,354.48	5,374.89
111215	KPIN	St. s.	Rescue	537	284	559.58	187.29		
211443	LDCJ	St. s.	RICHMOND	6,563	4,089	6,706.00	4,640.00		
218731	LSJW	St. s.	RICHMOND BORO	5,268	3,347	5,679.62	4,060.44	5,290.42	3,868.65
219702	LYTM	St. s.	RIPON	2,689	1,667	2,968.42	2,019.84	2,801.12	1,880.81
219585	LVNS	St. s.	RIVERSIDE BRIDGE	3,545	2,174	3,958.87	2,581.56	3,663.74	2,478.22
219473	LVIIG	St. s.	ROBIN ADAIR	6,858	5,120	7,470.00	5,618.00	7,019.00	5,354.00
219599	LVND	St. s.	ROBIN GOODFELLOW	6,939	5,203	7,473.00	5,624.00	7,021.00	5,367.00
219511	LVKH	St. s.	ROBIN GRAY	6,859	5,120	7,472.00	5,618.00	7,021.00	5,356.00
219436	LVFR	St. s.	ROBIN HOOD	6,861	5,124	7,473.00	5,622.00	7,022.00	5,367.00
220133	LWQF	St. s.	ROCHESTER	6,910	4,271	7,620.02	5,314.70	7,257.09	5,252.90
218866	LSRF	St. s.	ROCKAWAY PARK	4,844	2,987	5,191.79	3,454.48	5,135.59	3,823.95
218127	LRTN	St. s.	ROCK ISLAND	2,966	1,760	3,146.03			
219337	LVBP	St. s.	ROCK ISLAND BRIDGE	3,545	2,174	3,958.87	2,581.56	3,663.74	2,478.22

† Concrete.

LIST OF VESSELS OF THE UNITED STATES MEASURED UNDER PANAMA AND SUEZ CANAL RULES—Continued.
STEAM AND MOTOR VESSELS—Continued.

Official No.	Signal letters.	Rig.	Name of vessel.	United States certificate.		Panama Canal certificate.		Suez Canal certificate.	
				Gross tonnage.	Net tonnage.	Gross tonnage.	Net tonnage.	Gross tonnage.	Net tonnage.
110932	LNFO	St. s.	ROMAN.....	2,768	1,599	3,044.00	1,779.00		
218003	LRBS	St. s.	ROMULUS.....	6,104	3,748	6,102.65	3,642.00		
211634	LDGK	St. s.	Rosalie Mahony.....	1,473	858	1,493.00	980.00	5,441.70	4,123.00
220444	MBVF	St. s.	ROTARIAN.....	4,747	2,925	6,660.00	4,174.00	5,262.00	3,869.00
214581	LGNF	St. s.	ROYAL ARROW.....	7,794	4,800	9,932.00	7,128.00		
219014	LVRH	St. s.	RUSHVILLE.....	2,559	1,586			2,635.73	1,565.61
218930	LSFJ	St. s.	S. B. HUNT.....	6,689	4,165	7,566.32	5,162.00		
215006	LHBQ	St. s.	S. V. HARKNESS.....	6,899	6,293	7,443.00	6,545.00		
220941	MCGK	St. s.	S. O. T. DODD.....	7,501	4,684	7,451.00	4,928.00	7,642.79	6,537.77
216033	LJSD	St. s.	SABINE SUN.....	6,728	4,083	7,538.14	6,073.87		6,537.77
218186	LRJN	St. s.	SABOTAWAN.....	5,312	3,370	6,668.71	4,084.47		
217439	LPKQ	St. s.	SACANDAGA.....	4,967	2,944	6,129.65	4,269.00		
217328	LPDF	St. s.	SACCARAPPA.....	4,965	2,952	6,129.65	4,269.00		
217365	LPFR	St. s.	SAC CITY.....	5,735	3,445	6,129.65	4,269.00		
217693	LQVF	St. s.	SACO.....	5,109	3,097	6,105.52	4,355.37		
215939	LJFF	St. s.	SACRAMENTO.....	4,856	3,595	5,363.64	3,909.11		
217619	LQBK	St. s.	SAGAPORACK.....	6,113	3,101	6,105.52	4,355.37		
216945	LMSD	St. s.	SAG HARBOR.....	2,431	1,417	2,504.00	1,701.00		
217501	LPQT	St. s.	SAGUACHE.....	5,021	3,040	6,105.52	4,294.70		
217692	LQPT	St. s.	SAHALE.....	5,593	3,422	6,105.52	4,355.37		
219567	LNVB	St. s.	St. ANTHONY.....	4,839	2,994	5,659.00	4,049.00	5,262.00	3,083.00
218242	LRMK	St. s.	St. AUGUSTINE.....	3,545	2,179	3,958.98	2,595.61	3,663.74	2,478.22
212788	LDPV	St. s.	SAINT FRANCIS.....	5,102	3,164	6,156.50	4,420.00		
218235	LRMB	St. s.	St. JOHNS COUNTY.....	3,256	1,983	3,958.98	2,595.61	3,663.74	2,478.22
220739	MBRW	St. s.	St. MICHEL.....	7,555	3,908	8,522.07	5,227.00	7,950.00	4,750.00
219691	LWVF	St. s.	SALAAM.....	5,990	3,709	6,529.11	4,712.00		
218983	LTCM	St. s.	SALEM COUNTY.....	5,056	3,700	5,560.43	3,623.00	5,441.70	4,123.00
220256	LWTK	St. s.	SALINA.....	7,311	4,555			7,401.03	5,354.66
217573	LPTW	St. s.	SALUDA.....	5,591	3,415	6,105.52	4,355.37		
218349	LRQN	St. s.	SALVATION LASS.....	3,256	1,983	6,105.52	4,355.00		
220955	MCGV	St. s.	SAMUEL L. FULLER.....	7,052	5,072	7,825.03	5,612.00	7,065.00	5,619.00
217885	LQRV	St. s.	SANGAMON.....	5,784	3,513	6,105.52	4,355.37		
115845	JWDV	St. s.	San Jose.....	2,135	1,318	2,352.00	1,602.00		
115863	JWHL	St. s.	SAN JUAN.....	2,152	1,308	2,379.00	1,593.00		
220201	LWSD	St. s.	†San Pasqual.....	6,486	4,082	6,630.00	4,563.00		
210902	LCST	St. s.	San Ramon.....	993	592	1,015.57	607.43		
210767	LCQV	St. s.	SANTA ALICIA.....	2,244	1,321	2,461.95	1,536.04		
215880	LJMQ	St. s.	SANTA ANA.....	5,004	3,021	5,842.37	4,150.00		
213845	LFRN	St. s.	SANTA BARBARA.....	6,197	3,742	6,789.00	4,746.00		
211722	LDGW	St. s.	SANTA CECILIA.....	6,462	3,836	6,747.56	4,446.58		
211480	LDCQ	St. s.	SANTA CLARA.....	6,262	3,738	6,759.00	4,503.00		
210888	LCSM	St. s.	SANTA CRUZ.....	4,826	2,984	5,427.07	3,750.85		
214932	LQVR	Ga. s.	Santa Elena.....	1,928	1,115	1,953.00	1,319.00		
218128	LRGV	St. s.	SANTA ELISA.....	5,004	3,021	5,957.00	4,325.00		
220573	MBKC	St. s.	SANTA EULALIA.....	2,559	1,586			2,635.73	1,565.61
205095	KWPF	St. s.	SANTA INEZ.....	1,742	1,082	1,826.09	1,052.25		
220419	MBFO	St. s.	SANTA ISABEL.....	2,559	1,586			2,635.73	1,565.61
218346	LRQK	St. s.	SANTA LEONORA.....	5,281	3,083	6,062.37	4,095.00		
216216	LJMQ	St. s.	Santa Luisa.....	4,847	2,889	5,694.46	3,875.38		
217933	LQTV	St. s.	SANTA MALTA.....	6,270	3,840	6,785.00	4,809.00		
216438	LKMY	St. s.	Santa Olivia.....	6,339	3,911	6,802.00	4,843.00		
214901	LQVY	St. s.	SANTA PAULA.....	6,275	3,833	6,744.00	4,825.00		
93225	KRPL	St. s.	SANTA RITA.....	5,273	3,862	5,431.22	3,775.24		
210894	LCSP	St. s.	SANTA RITA.....	1,600	915	1,701.53	923.44		
214725	LQRB	St. s.	SANTA ROSA.....	6,415	3,918	6,744.00	4,904.00		
212569	LDPN	St. s.	SANTA ROSALIA.....	5,409	3,488	6,521.00	4,530.06		
216390	LKSR	St. s.	Santa Tecla.....	2,492	1,483	2,534.78	1,827.00		
216969	LNBP	St. s.	SANTA TERESA.....	4,858	2,888	5,726.00	4,066.00		
220624	MBLQ	St. s.	SANTA VERONICA.....	2,559	1,586			2,635.73	1,565.61
216009	LJRN	St. s.	SANTORE.....	7,117	4,498	7,807.65	5,138.66		
116862	KNRW	St. s.	SANTURCE.....	1,536	1,122	2,024.74	1,414.05		
217546	LPTB	St. s.	SAPINERO.....	5,106	3,097	6,105.52	4,355.37		
220437	MBFQ	St. s.	SAPULPA.....	7,311	4,526			7,401.03	5,415.01
217887	LQSB	St. s.	SARCOXIE.....	5,116	3,103	6,105.52	4,355.00		
218089	LRFM	St. s.	SARTALIA.....	4,994	3,021	6,105.52	4,355.37		
212922	LFBV	St. s.	SATSUMA.....	5,245	3,242	5,369.00	3,960.00	5,339.70	4,090.67
217730	LQHR	St. s.	SAUCON.....	5,784	3,513	6,105.52	4,393.00		
217731	LQHS	St. s.	SAUGERTIES.....	5,101	3,068	6,105.52	4,355.37		
217938	LQVF	St. s.	SAUGUS.....	5,592	3,422	6,105.52	4,355.37		
218283	LRNW	St. s.	SCANTIC.....	5,106	3,097	6,105.52	4,355.00		
217886	LQRW	St. s.	SCHENECTADY.....	5,114	3,102	6,105.52	4,355.00		
217800	LQMN	St. s.	SCHODACK.....	5,784	3,513	6,106.00	4,401.00		

† Concrete.

LIST OF VESSELS OF THE UNITED STATES MEASURED UNDER PANAMA AND SUEZ CANAL RULES—Continued.

STEAM AND MOTOR VESSELS—Continued.

Official No.	Signal letters.	Rig.	Name of vessel.	United States certificate.		Panama Canal certificate.		Suez Canal certificate.	
				Gross tonnage.	Net tonnage.	Gross tonnage.	Net tonnage.	Gross tonnage.	Net tonnage.
217799	LQMK	St. s.	SCHOHARIE.....	5,117	3,104	6,105.52	4,355.00		
218002	LRBC	St. s.	SCHOODIC.....	5,102	3,094	6,105.52	4,355.37		
218200	LRKB	St. s.	SCHROON.....	5,114	3,102	6,105.52	4,355.00		
219757	LJWBK	St. s.	SCHUYLKILL BRIDGE.....	3,283	2,000	3,958.87	2,581.56	3,663.74	2,478.22
219222	LTQF	St. s.	SCOTTSDURGH.....	7,771	4,829	8,681.81	6,129.00	8,083.31	5,013.26
218733	LSKC	St. s.	SEATTLE SPIRIT.....	5,783	3,600	6,693.00	4,904.00	6,099.00	4,561.00
218088	LRFK	St. s.	SEEKONK.....	5,088	3,113	6,105.52	4,355.37		
210101	LJWH	St. s.	SEAWALLS POINT.....	5,431	3,373	5,738.54	3,720.46		
217702	LQJH	St. s.	Sowickly.....	2,558	1,515	2,671.00	1,654.00		
218867	LSRO	St. s.	SHANNOCK.....	5,562	3,434	6,105.52	4,355.00		
218617	LSDR	St. s.	SHARON.....	4,936	3,457	5,114.26	3,424.00		
218282	LRNY	St. s.	SHAUME.....	5,524	2,188	6,105.52	4,355.00		
220440	MBFR	St. s.	SHELTER ISLAND.....	2,942	1,744	3,146.03	1,901.00	3,097.83	2,135.00
214146	LFWS	St. s.	SHERMAN.....	4,881	3,028	5,037.00	3,492.00		
218833	LSQG	St. s.	SHICKSHINNY.....	5,103	3,127	6,105.52	4,355.00		
217539	LPSQ	St. s.	SHOGHIE ISLAND.....	5,123	3,726	5,183.69	3,727.58	5,154.77	3,842.18
218241	LRMJ	St. s.	SHOGHIE ISLAND.....	3,577	2,201	3,958.98	2,628.00	3,663.74	2,478.22
216082	LJVK	St. s.	SIMONEY.....	7,581	4,248	9,167.35	6,009.85		
218972	LTBV	St. s.	SILETZ.....	5,757	3,560			6,212.87	4,581.88
217911	LQSV	St. s.	SILVERBROOK.....	5,674	3,530	6,207.05	4,035.00		
213752	LFQM	St. s.	SILVER SRELL.....	5,605	3,430	6,108.00	4,291.00		
220295	LWVJ	St. s.	SINASTA.....	6,052	3,757	6,566.00	4,819.00	0,103.77	4,532.70
219077	LTHN	St. s.	SINSINAWA.....	5,590	3,453	6,130.60	4,300.00		
218700	LVTJ	St. s.	SIoux CRY.....	2,689	1,667	2,968.42	2,019.84	2,801.12	1,880.81
219249	LTRP	St. s.	SIoux FALIS.....	2,606	1,612			2,606.00	1,612.00
213431		Ga. s.	Sir Francis.....	7	5	7.11	5.89		
210872	LCSK	St. s.	Siskiyou.....	884	523	1,145.17	574.51		
220396	MBDP	St. s.	SNOQUALMIE.....	3,599	2,674	3,652.00	2,607.00	3,652.00	2,754.00
221132	MCPB	St. s.	SOLANA.....	6,702	4,203	5,352.00	3,451.00		
212835	LFBQ	St. s.	SOMERSET.....	5,079	3,032	5,079.81	3,124.39		
220853	MOBD	St. s.	SOMME.....	7,555	3,908	8,408.79	5,212.00		
217562	LPTN	St. s.	SOUTH BEND.....	8,738	5,453	9,988.00	7,090.00		
217268	LNWF	St. s.	SOUTH POLE.....	4,116	2,492	4,343.32	2,937.09	4,299.15	3,134.03
220127	LWQK	St. s.	SPRINGFIELD.....	5,641	3,504	6,576.00	4,971.00	6,129.11	4,663.58
214196	LOCR	St. s.	STANDARD ARROW.....	7,794	4,800	9,988.00	7,090.00		
218768	LSMP	St. s.	STANLEY.....	6,463	4,712	6,933.00	5,187.00	6,467.00	4,916.00
205082	KWNM	St. s.	STANLEY DOLLAR.....	1,838	955	3,460.00	2,404.00		
219824	LWFC	St. s.	STATEN ISLAND.....	2,950	1,760	3,146.03	1,901.00	3,097.83	2,135.00
217921	LQTC	St. s.	STEADFAST.....	7,588	4,854			7,653.01	6,623.86
219514	LVKF	St. s.	STEEL AGE.....	6,187	3,821	7,284.70	5,207.00	6,751.73	4,899.72
220495	MBHG	St. s.	STEEL ENGINEER.....	5,686	3,450	7,538.75	5,447.79	7,028.11	5,199.43
220553	MBIN	St. s.	STEEL EXPORTER.....	5,686	3,450	7,538.75	5,447.79	7,028.11	5,199.43
220776	MBTC	St. s.	STEEL INVENTOR.....	5,686	3,450	7,538.75	5,447.79	7,028.11	5,199.43
219513	LVKD	St. s.	STEELMAKER.....	6,187	3,821	7,285.00	5,256.00		
220179		St. s.	STEEL MARINER.....	5,686	3,450	7,538.79	5,447.79	7,028.11	5,199.43
220652	MBPD	St. s.	STEEL RANGER.....	5,686	3,450	7,538.87	5,447.79	7,028.11	5,199.43
220180	LWRM	St. s.	STEEL TRADER.....	5,686	3,450	7,538.75	5,447.79	7,028.11	5,199.43
219682	LVNH	St. s.	STEEL VOYAGER.....	6,187	3,821	7,284.70	5,255.61	6,751.73	4,899.72
220380	MBDF	St. s.	STEEL WORKER.....	5,686	3,450	7,538.75	5,495.00	7,028.11	5,199.43
213470	LFQD	St. s.	STEPHEN R. JONES.....	4,387	3,112	4,627.00	3,277.00		
220682	MBQD	St. s.	STOCKTON.....	7,294	4,532			7,401.05	5,369.08
220777	MBFD	St. s.	STORM KING.....	5,673	3,494	6,579.26	4,825.84	6,122.73	4,512.91
218477	LRWD	St. s.	STRATHNAVER.....	5,268	3,347	5,679.62	4,080.44	5,280.42	3,868.85
216776	LKQS	St. s.	STRIPSON HAY.....	2,402	826	2,542.16	1,070.50	2,542.16	1,853.70
214190	LGCQ	St. s.	SUCUNA.....	5,532	3,434	6,157.19	4,377.25		
221125	MCPF	St. s.	SUCUNA.....	3,945	2,174	3,958.87	2,601.86	3,663.74	2,478.22
220626	MBLS	St. s.	SUDAWSONCO.....	3,945	2,174	3,958.87	2,601.86	3,663.74	2,478.22
215991	LJQV	St. s.	SUDBURY.....	5,076	3,041	5,213.37	3,600.26		
220559	MBJQ	St. s.	SUDUPCO.....	3,945	2,174	3,958.87	2,601.86	3,663.74	2,478.22
220609	MBLV	St. s.	SUDURCO.....	3,945	2,174	3,958.87	2,601.86	3,663.74	2,478.22
220011	LWVW	St. s.	Suedco.....	3,945	2,174	3,958.87	2,631.86	3,663.74	2,478.22
220247	LWTD	St. s.	SUEICO.....	3,945	2,174	3,958.87	2,601.86	3,663.74	2,478.22
209076	LQDQ	St. s.	SUFFOLK.....	4,718	2,868	4,813.95	3,291.41		
220688	MOPF	St. s.	SUGILENCO.....	3,945	2,174	3,958.87	2,601.86	3,663.74	2,478.22
220245	LWST	St. s.	SUHOLCO.....	3,945	2,174	3,958.87	2,601.86	3,663.74	2,478.22
220863	MCBL	St. s.	SUJAMECO.....	3,945	2,174	3,958.87	2,601.86	3,663.74	2,478.22
220993	MCJH	St. s.	SUJERSEVO.....	3,945	2,174	3,958.87	2,601.86	3,663.74	2,478.22
220627	MBLT	St. s.	SULANIERCO.....	3,945	2,174	3,958.87	2,601.86	3,663.74	2,478.22
116332	KTFV	St. y.	SULTANA.....	400	212	407.39	199.97		
220532	MBJO	St. s.	SUMANCO.....	3,945	2,174	3,958.87	2,601.86	3,663.74	2,478.22
219711	LVTJ	St. s.	SUMMERLEAF.....	6,141	3,796	6,647.26	4,806.00	6,166.62	4,498.79
215961	LTHJ	St. s.	SUNBEAM.....	6,664	4,143	7,566.32	5,162.00		
219323	LVBG	St. s.	SUNDANCE.....	5,590	3,453	6,130.60	4,380.00		
220012	LWNB	St. s.	SUNELSCO.....	3,545	2,174	3,958.87	2,661.86	3,663.74	2,478.22

LIST OF VESSELS OF THE UNITED STATES MEASURED UNDER PANAMA AND SUEZ CANAL RULES—Continued.

STEAM AND MOTOR VESSELS—Continued.

Official No.	Signal letters.	Rig.	Name of vessel.	United States certificate.		Panama Canal certificate.		Suez Canal certificate.	
				Gross tonnage.	Net tonnage.	Gross tonnage.	Net tonnage.	Gross tonnage.	Net tonnage.
220994	MCJK	St. s.	SUNEWARCO	3,545	2,174	3,958.87	2,601.86	3,663.74	2,478.22
220402	MBDS	St. s.	SUNEWCO	3,545	2,174	3,958.87	2,601.86	3,663.74	2,478.22
214557	LQMK	Ga. s.	SUNLITE	1,976	1,601	2,064.24	1,573.03		
214459	LQJR	St. s.	SUNOIL	7,157	5,217	7,423.39	5,175.52		
219012	LDR	St. s.	SUNSHINE	6,664	4,148	7,776.26	5,371.00		
221024	MOKD	St. s.	SUNUGENTCO	3,545	2,174	3,958.87	2,601.86	3,663.74	2,478.22
220248	LWTC	St. s.	SUPORTCO	3,545	2,174	3,958.87	2,601.86	3,663.74	2,478.22
220403	MBDT	St. s.	SURALCO	3,545	2,174	3,958.87	2,601.86	3,663.74	2,478.22
220694	MBQR	St. s.	SUREMICO	3,545	2,174	3,958.87	2,601.86	3,663.74	2,478.22
220693	MBQP	St. s.	SURICHO	3,545	2,174	3,958.87	2,601.86	3,663.74	2,478.22
220560	MBJR	St. s.	SURICO	3,545	2,174	3,958.87	2,601.86	3,663.74	2,478.22
212935	LFDS	St. s.	SURUGA	4,374	2,727	5,137.00	3,877.00		
220635	MBNG	St. s.	SUSCOLANCO	3,545	2,174	3,958.87	2,601.86	3,663.74	2,478.22
220661	MBJS	St. s.	SUSHERICO	3,545	2,174	3,958.87	2,601.86	3,663.74	2,478.22
221066	MOLO	St. s.	SUSPEARCO	3,545	2,174	3,958.87	2,601.86	3,663.74	2,478.22
219189	LTNS	St. s.	SUSQUEHANNA	9,959	5,753	11,064.45	7,525.78	10,618.45	7,492.32
220531	MBHW	St. s.	SUTHRMCO	3,545	2,174	3,958.87	2,601.86	3,663.74	2,478.22
210043	LJSN	St. s.	SUTHERLAND	4,855	3,595	5,363.18	3,800.55		
220401	MBDR	St. s.	SUTORPCO	3,545	2,174	3,958.87	2,601.86	3,663.74	2,478.22
220240	LWSV	St. s.	SUTRANSCO	3,545	2,174	3,958.87	2,601.86	3,663.74	2,478.22
220861	MOBJ	St. s.	SUWARINCO	3,545	2,174	3,958.87	2,601.86	3,663.74	2,478.22
219496	LVDJ	St. s.	SUWIED	3,545	2,174	3,958.87	2,601.86	3,663.74	2,478.22
220862	MOBK	St. s.	SUWORDENCO	3,545	2,174	3,958.87	2,601.86	3,663.74	2,478.22
215840	LJKO	St. s.	SYLVAN ARROW	7,797	4,858	9,988.00	7,150.00		
218909	LSVO	St. s.	TAGUS	4,426	2,900	442.27	74.34		
111417	KRTC	St. s.	TAMESI	2,939	2,164	3,177.01	2,335.28		
219575	LVNK	St. s.	TAMPA	6,368	4,108	6,885.00	5,070.00		
145840	KPTD	St. s.	TAMPICO	2,261	1,654	2,316.78	1,605.84		
217459	LPMQ	St. s.	Tanks	2,563	1,525	2,618.00	1,732.00		
219497	LVJF	St. s.	TASHMOO	3,283	1,996	3,958.87	2,881.66	3,663.74	2,478.22
219498	LVJG	St. s.	TEKOA	3,276	1,992	3,958.87	2,681.56	3,663.74	2,478.22
219518	LVKM	St. s.	TENAFLY	5,092	3,640	5,193.61	3,663.63	5,173.30	3,825.77
219265	LTSM	St. s.	TERRE HAUTE	5,670	3,424	6,616.02	4,569.00		
218924	LSWC	St. s.	TEXARKANA	5,498	3,387	6,527.98	4,690.00		
213878	LFSD	St. s.	TEXAS	5,478	5,045	6,822.01	5,080.00		
219718	LVWD	St. s.	THE ANGELES	5,481	3,420	6,476.00	4,685.00		
217611	LPWV	St. s.	THE LAMBS	6,629	4,122	7,284.70	5,207.00	6,751.73	4,899.79
221040	MOKQ	St. s.	THOMAS H. WHEELER	7,053	4,352			7,639.51	6,505.98
214669	LQPT	St. s.	TIDEWATER	5,266	3,351	5,829.00	3,605.12		
215248	LHKN	St. s.	TIGER	6,273	3,832	8,243.00	6,312.00	7,768.46	6,009.16
217174	LNQC	St. s.	Tillamook	2,594	1,511	2,655.00	1,732.00		
217370	LPFW	St. s.	Toka	2,550	1,514	2,661.67	1,715.66		
219499	LVJH	St. s.	TOLEDO BRIDGE	3,545	2,174	3,958.87	2,581.56	3,663.74	2,478.22
217818	LQNJ	St. s.	TOLLARD	5,874	3,609			6,312.45	4,682.80
220353		St. s.	Tolosa	5,527	3,965	6,575.99	4,851.69	6,129.16	1,653.58
220628	MBLV	St. s.	TOMALVA	5,104	3,113	6,160.82	4,433.00	5,682.63	4,068.00
219500	LVJK	St. s.	TONA	3,278	1,992	3,958.87	2,581.56	3,663.74	2,478.22
210501	LVJM	St. s.	TONESIT	3,545	2,174	3,958.87	2,581.56	3,663.74	2,478.22
220421	MBFG	St. s.	TOPA TOPA	5,453	3,395				
211469	LDOM	St. s.	TOPILA	5,125	3,146	5,438.76	3,991.00		
220983	MCHR	St. s.	TOURS	7,555	3,908	8,406.79	5,212.00	7,609.00	4,755.00
207270	LBJR	St. s.	TRANSPORTATION	4,016	2,444	4,186.70	2,832.80		
219394	LVCQ	St. s.	TRIMOUNTAIN	6,413	4,606	6,974.34	4,959.73	6,014.48	4,965.85
218311	LRPQ	St. s.	TRIPP	5,703	3,513	6,588.00	4,770.00		
218036	LROM	Ga. s.	Trollind	2,174	1,590	2,300.00	1,586.00		
215947	LJPK	St. s.	TRONTOLITE	6,832	5,267	7,345.00	5,429.00		
216286	LKQW	St. s.	TUCKAHOE	3,372	1,929	3,715.50	2,184.31		
218557	LSOB	St. s.	TUCKANUCK	6,001	4,432	6,541.00	4,889.00	6,064.12	4,597.61
219502	LVJN	St. s.	TULADI	3,283	2,006	3,958.87	2,581.56	3,663.74	2,478.22
218796	LSNW	St. s.	TULSA	5,063	3,113	6,108.00	4,555.00		
221262	MCSL	St. s.	TULSAGAS	4,398	4,398	7,816.88	4,971.57	7,713.38	5,487.72
221127	MOPG	St. s.	TUXPANOL	7,245	4,398	7,816.88	4,971.57	7,713.38	5,487.72
217739	LQJD	St. s.	Umatilla	2,573	1,507	2,649.00	1,572.00		
219857	LWGH	St. s.	UNION LIBERTY	2,569	1,586			2,635.73	1,565.61
219817	LWDS	St. s.	UTACARBON	7,076	4,359			7,354.48	5,374.59
217543	LPSV	St. s.	Utoka	2,599	919			2,752.06	1,979.67
220761	MBSN	St. s.	VABA	5,543	3,401	6,160.82	4,433.00	3,882.00	4,068.00
220165	LWRF	St. s.	VACUUM	7,009	4,321			7,388.45	5,239.27
204944		St. s.	VALDEZ	1,729	1,729	2,544.00	1,927.00		
218836	LSTF	St. s.	VANADA	2,308	3,752	6,596.11	4,755.76		
161826	KNRM	St. s.	Victoria	6,059	2,112	3,743.90	2,620.77	6,111.62	4,499.79
217060	LNHF	St. s.	VICTORIOUS	3,502	4,946	8,326.00	5,969.00		
219503	LVJP	St. s.	VINCENNES BRIDGE	7,891	2,174	3,958.87	2,581.56	3,663.74	2,478.22
218850	LSQP	St. s.	VINCENT	3,545	3,857	7,265.00	5,298.00	6,751.73	4,899.72
219351	LVBR	St. s.	VINTON COUNTY	6,210	1,622	2,966.00	1,928.00	6,713.00	1,622.00

LIST OF VESSELS OF THE UNITED STATES MEASURED UNDER PANAMA AND SUEZ CANAL RULES—Continued.

STEAM AND MOTOR VESSELS—Continued.

Official No.	Signal letters.	Rtg.	Name of vessel.	United States certificate.		Panama Canal certificate.		Suez Canal certificate.	
				Gross tonnage.	Net tonnage.	Gross tonnage.	Net tonnage.	Gross tonnage.	Net tonnage.
215371	LHNP	St. s.	VIRGINIA	6,666	5,048	6,822.01	5,080.00		
219586	LVNT	St. s.	VIRGINIA BRIDGE	3,283	2,000	3,958.87	2,581.56		
214614	KQJO	St. s.	Vigo	2,476	1,478	2,495.89	1,600.21	3,663.74	2,478.22
93369	KSJF	St. s.	VIRGINIAN	7,914	5,077	10,468.00	7,577.00		
216491	LKVV	St. s.	VITTORIO EMMANUELE III	4,855	3,601	5,360.57	3,810.63		
215284	LHKR	St. s.	W. C. TEAGLE	10,677	8,115	10,867.66	8,089.54		
220851	MBWT	St. s.	W. J. HANNA	7,110	5,188	8,406.79	5,212.00	10,850.27	8,447.96
216877	LMTQ	St. s.	W. L. STEDD	6,396	4,598	6,764.00	4,668.98		
216508	LMBG	St. s.	W. M. BURTON	7,170	5,391			7,235.22	5,665.12
220953	MCGS	St. s.	W. S. MILLER	7,314	4,531			7,437.45	5,457.57
218222	LRKN	St. s.	WABAN	6,038	3,742			6,161.45	4,541.25
218632	LSFM	St. s.	WACO	3,642	2,240	3,958.87	2,581.56		
220878	MCBW	St. s.	WACOSTA	5,976	3,700	6,529.11	4,712.00	6,075.00	4,444.00
216685	LMHQ	St. s.	Wahkiakum	2,528	1,495	2,636.39	1,682.66		
216783	LMNV	St. s.	Wakan	3,019	1,752	3,093.00	1,961.00		
217162	LNPK	St. s.	Wakanna	2,541	1,501	2,651.62	1,689.74		
217496	LPQN	St. s.	Wakiki	2,631	1,496	2,641.00	1,693.00		
218095	LHFP	St. s.	WALDEN	6,075	3,780	6,565.51	4,765.27	6,109.69	4,500.52
218460	LRVS	St. s.	Walkill	3,283	2,000	3,958.87	2,581.56	3,663.74	2,478.22
210720	LCQJ	St. s.	WALTER HARDCASTLE	3,098	2,364	3,240.00	2,316.00		
221083	MOLS	St. s.	WALTER JENNINGS	10,805	8,133	11,064.10	8,202.62	10,911.69	8,472.82
216218	LKPC	St. s.	Walter A. Luckenbach	8,050	5,973	8,785.12	6,592.00		
215621	LHVQ	St. s.	WALTER D. MUNSON	3,703	2,238	4,605.66	3,245.86		
213479	LFMG	St. s.	WALTER D. NOYES	4,387	3,114	4,590.83	3,040.71		
217480	LPNR	St. s.	Waneyanda	2,690	1,536	2,687.00	1,701.00		
220986	MOHV	St. s.	WARWICK	4,469	2,628	4,613.70	3,017.39	4,569.69	3,311.97
219134	LFKH	St. s.	WATERBURY	5,174	3,283	6,529.11	4,737.00	6,075.42	4,462.00
210918	LWJD	St. s.	WATERBURY	5,510	3,357				
218436	LRTV	St. s.	WATERTOWN	6,435	4,648	6,974.34	4,971.13	6,014.48	4,965.84
217392	LPQT	St. s.	WATHENA	6,107	3,744	6,524.35	4,535.00		
217103	LNJV	St. s.	WATONWAN	5,467	3,308	6,524.35	4,721.00		
217545	LPSW	St. s.	WAUBESA	6,107	3,744	6,524.35	4,594.81		
217315	LQNG	St. s.	WAUCONDA	5,423	3,345	6,529.11	4,618.00		
218019	LRBS	St. s.	WAUKAU	6,126	3,796	6,529.11	4,658.00		
218004	LRBF	St. s.	WAUKEGAN	6,529	4,122	7,284.70	5,266.00		
218711	LSHW	St. s.	WAWALONA	6,128	4,413	6,611.00	4,793.00	6,751.73	4,899.72
219591	LVVF	St. s.	WAWATOSA	2,689	1,667	2,968.42	2,019.84	6,301.78	4,547.55
218280	LRNS	St. s.	WAXAHACHIE	5,497	3,379	6,529.11	4,658.00	2,801.12	1,890.81
217202	LNKQ	St. s.	Wayucan	2,571	1,572	2,677.00	1,658.00		
217771	LQKJ	St. s.	Wenakee	2,576	1,530	2,671.00	1,677.00		
221042	MOKS	St. s.	WENATCHEE	14,127	8,393	15,295.79	10,522.00	14,619.00	10,297.00
215896	LJNC	St. s.	Weyeland	2,457	1,943	2,518.05	1,940.01		
218328	LROD	St. s.	WEST ALCOZ	5,720	4,344	6,592.00	4,969.00	6,005.04	4,604.89
218558	LSBW	St. s.	WEST ALETA	5,608	4,225	6,592.00	4,963.00	6,005.04	4,603.81
218415	LKWV	St. s.	West Alek	5,637	4,046	6,402.00	4,556.00		
216500	LMBC	St. s.	West Apaum	5,573	4,132	6,266.84	4,451.62		
218012	LJRP	St. s.	WEST ARROW	5,802	4,229	6,651.87	5,007.87		
218033	LRGJ	St. s.	WEST ASHAWA	5,642	4,269			6,005.99	4,677.10
216223	LKPM	St. s.	Westboro	5,747	4,065	6,617.00	4,816.00		
216348	LKRO	St. s.	West Bridge	5,799	4,099	6,615.93	4,852.82		
218006	LSPH	St. s.	WEST CACTUS	5,642	3,823			5,959.36	4,555.85
218973	LTBW	St. s.	WEST CADDO	5,641	3,822			5,979.82	4,556.44
219627	LVQN	St. s.	WEST CADRON	5,724	3,564			5,978.34	4,555.04
218988	LWHK	St. s.	WEST CAHOKIA	5,645	3,500	6,622.00	4,882.00		
217906	LQRS	St. s.	WEST CAJOT	6,036	3,759	6,447.00	4,698.00		
218632	LWFH	St. s.	WEST CALERA	5,721	3,557	6,617.00	4,725.00		
218294	LRPH	St. s.	WEST CALUMB	6,026	3,783	6,476.00	4,651.00		
220061	LWBP	St. s.	WEST CAMAR	5,647	3,513	6,622.00	4,890.00		
220385	MBDG	St. s.	WEST CAMARGO	5,720	3,551			5,978.61	4,554.82
219682	LVSQ	St. s.	WEST CAMPANAW	5,555	3,451	6,587.00	4,812.00	5,978.28	4,524.86
220634	MBNF	St. s.	WEST CANON	5,645	3,517			6,079.00	4,524.00
217238	LNTQ	St. s.	West Cape	5,597	4,180	6,221.66	4,517.00	5,978.23	4,524.38
220763	MBSG	St. s.	WEST CARMONA	5,045	3,517			5,978.59	4,524.64
217373	LPGG	St. s.	WEST CARNIFAX	6,146	4,059	6,664.00	4,896.00	6,114.87	4,675.90
218027	LRCP	St. s.	WEST CAVANAL	6,128	4,700	6,667.00	4,999.00		
218322	LRPW	St. s.	WEST CAWTHORN	6,121	4,666	6,667.00	4,872.00		
218614	LBDD	St. s.	WEST CAYOTE	5,564	3,472	6,567.00	4,899.00		
218096	LRFQ	St. s.	WEST CELERON	6,298	3,910	6,589.00	4,770.00	6,642.79	5,002.06
218581	LSGP	St. s.	WEST CHATALA	6,284	3,903	6,589.00	4,770.00	6,234.56	4,593.83
218797	LRBP	St. s.	WEST CHESWALD	6,187	3,837	6,589.00	4,829.00	6,234.00	4,594.00
218323	LRQB	St. s.	WEST CHETAC	5,627	3,505	6,567.00	4,899.00		
216549	LMCH	St. s.	West Cohus	6,036	4,472	6,655.68	4,886.02		
217382	LPJK	St. s.	WEST CRESSEY	6,700	3,517	6,655.69	4,973.62		
210342	LKRN	St. s.	West Durfee	5,522	4,113	6,656.44	4,883.33		
216110	LJWF	St. s.	WEST EAGLE	5,690	4,143	6,217.76	4,490.12		

LIST OF VESSELS OF THE UNITED STATES MEASURED UNDER PANAMA AND SUEZ CANAL RULES—Continued.

STEAM AND MOTOR VESSELS—Continued.

Official No.	Signal letters.	Rig.	Name of vessel.	United States certificate.		Panama Canal certificate.		Suez Canal certificate.	
				Gross tonnage.	Net tonnage.	Gross tonnage.	Net tonnage.	Gross tonnage.	Net tonnage.
216620	LMFW	St. s.	WEST ERONK.	5,630	3,455	6,654.82	4,885.74		
217492	LPQJ	St. s.	WEST ELCAJON.	5,660	3,471	6,619.00	4,483.00		
217128	LNKV	St. s.	WEST ELCASCO.	6,171	4,607	6,655.85	4,879.72		
217282	LNWV	St. s.	WEST ELDARA.	5,494	3,439	6,601.00	4,969.00		
216008	LJRM	St. s.	WESTFIELD.	5,749	3,528	6,283.66	4,475.19		
216563	LMCT	St. s.	WESTFORD.	5,649	3,549	6,221.45	4,515.41		
216664	LMHD	St. s.	WEST GAMBO.	5,579	4,171	6,655.85	4,881.53		
216737	LMKD	St. s.	WEST GATOMSKA.	5,623	4,018	6,655.85	4,881.45		
218143	LRHF	St. s.	WEST HARLAN.	6,280	3,912			6,429.12	4,991.90
218532	LSBN	St. s.	WEST HARSHAW.	5,756	3,560	6,582.00	4,768.00	6,217.19	4,588.20
218750	LSKR	St. s.	WEST HARTLAND.	5,721	3,540	6,582.00	4,830.00	6,217.00	4,586.00
218675	ISGJ	St. s.	WEST HARTS.	6,267	3,903			6,075.63	4,588.20
219421	LVFD	St. s.	WEST HASSAYAMPA.	5,757	3,560	6,578.00	4,768.00	6,213.87	4,581.88
215889	LJMT	St. s.	WEST HAVEN.	5,781	4,140	6,665.00	5,020.00		
217727	LQHM	St. s.	WEST HELIX.	5,651	3,517	6,715.00	4,944.00		
218111	LRGF	St. s.	WEST HEMATITE.	5,778	3,598	6,690.00	4,906.00		
217981	LQWJ	St. s.	WEST HEMBRIE.	5,779	3,605	6,688.00	4,916.00	6,588.00	5,092.00
218426	LRTM	St. s.	WEST HENSHAW.	5,681	3,529	6,696.00	4,953.00	6,100.00	4,550.00
218628	LSFG	St. s.	WEST HEPBURN.	5,779	3,596	6,693.00	4,915.00	6,099.00	4,550.00
219437	LVFS	St. s.	WEST HESSELTINE.	5,588	3,466	6,695.00	4,902.00	6,100.00	4,489.00
216786	LMPD	St. s.	WEST HOBOMAC.	5,548	4,141	6,655.85	4,881.45		
216848	LMSH	St. s.	WEST HOSOKIE.	5,561	3,472	6,655.85	4,881.27		
216925	LMWF	St. s.	WEST HUMHAW.	5,527	3,385	6,655.85	4,881.16		
218732	LSKB	St. s.	WEST INSKIP.	5,555	3,457				
219060	LTGQ	St. s.	WEST IRA.	5,879	3,643	6,755.00	4,854.00	6,375.00	4,653.00
218025	LRGB	St. s.	WEST IRMO.	5,900	3,670	6,753.00	4,797.00		
218466	LRWB	St. s.	WEST ISLAY.	6,249	3,896	6,707.00	4,786.00	6,386.00	4,699.00
218638	LSFQ	St. s.	WEST ISLETA.	5,680	3,508	6,759.00	4,785.00	6,378.00	4,701.00
218782	LSNC	St. s.	WEST ISLIP.	5,900	3,657	6,755.00	4,899.00	6,375.00	4,697.00
218942	LSWJ	St. s.	WEST ISON.	5,773	3,571	6,753.00	4,780.00	6,373.00	4,695.00
218541	LVMD	St. s.	WEST IVAN.	5,587	3,466	6,695.00	4,903.00	6,100.00	4,489.00
219305	LTWH	St. s.	WEST IVIS.	5,866	3,634	6,753.00	4,836.00	6,373.00	4,636.00
218965	LTBP	St. s.	WEST JAFFREY.	5,603	3,487	6,589.00	4,775.00	6,234.56	4,594.25
219422	LWBS	St. s.	WEST JAPPA.	5,866	3,634	6,755.00	4,873.00	6,375.00	4,673.00
219423	LVFG	St. s.	WEST JENA.	5,866	3,633	6,754.00	4,836.00	6,374.00	4,635.00
219624	LVQK	St. s.	WEST JESTER.	5,866	3,634	6,755.00	4,873.00	6,375.00	4,636.00
219510	LJVW	St. s.	WEST JESSUP.	5,867	3,635	6,755.00	4,837.00	6,375.00	4,637.00
219393	LVCP	St. s.	WEST KADER.	5,570	3,468	6,623.00	4,599.00	5,978.80	4,545.47
218254	LRMW	St. s.	WEST KASSON.	6,085	4,674	6,547.00	4,864.00		
218893	LSTK	St. s.	WEST KATAN.	5,958	4,512	6,573.00	4,901.00		
220317	LWVR	St. s.	WEST KEDRON.	5,661	3,539	6,572.00	4,900.00		
218674	LSGH	St. s.	WEST KEENE.	5,608	3,503	6,547.00	4,876.00		
216044	LJSP	St. s.	WEST LAKE.	5,771	4,101	6,653.19	5,011.30		
215879	LJMP	St. s.	WESTLAND.	5,832	4,375	6,634.00	4,962.00		
217002	LNDR	St. s.	WEST LASHAWAY.	5,515	3,376	6,655.85	4,880.14		
216274	LKQR	St. s.	WEST LANGA.	5,873	4,255	6,656.44	5,011.41		
217070	LNHR	St. s.	WEST LOQUASSUCK.	5,644	4,080	6,655.85	4,880.36		
217176	LNQF	St. s.	WEST MADAKET.	6,087	4,678	6,655.85	4,880.01		
217248	LNVG	St. s.	WEST MAHOMET.	5,527	3,423	6,655.85	4,880.27		
220091	LWPN	St. s.	WEST MAHWAH.	5,586	3,467	6,588.00	4,833.00	6,080.00	4,474.00
219320	LTWR	St. s.	WEST MINGO.	5,940	3,729			6,052.00	4,316.00
218501	LRWT	St. s.	WESTMORELAND.	6,831	4,259	7,284.70	5,256.00	6,761.73	4,899.72
216333	LKRM	St. s.	WESTMOUNT.	5,649	3,516	6,208.06	4,477.92		
217861	LQRD	St. s.	WEST MAXIMUS.	5,561	4,006	6,652.00	4,961.00		
217152	LMNW	St. s.	WESTMEAD.	5,618	4,201	6,221.86	4,486.50		
217778	LQKR	St. s.	WEST MUNHAM.	5,753	3,571	6,582.00	4,789.00		
219658	LVSG	St. s.	WEST NILUS.	5,569	4,104			6,146.00	4,621.00
219292	LRPF	St. s.	WEST NOSSKA.	6,267	3,917	6,582.00	4,790.00	6,021.55	4,584.33
218963	LTBM	St. s.	WEST POCASSET.	5,707	3,516			6,029.63	4,594.25
215924	LJPB	St. s.	WEST POINT.	5,657	3,441	6,920.68	4,363.58		
217127	LNKT	St. s.	WESTPOOL.	5,724	3,519	6,358.58	4,394.92		
216902	LMVF	St. s.	WESTPORT.	5,665	3,529	6,185.62	4,465.26		
218798	LSPO	St. s.	WEST RARITANS.	5,703	3,513	6,589.00	4,775.00		
218582	LSCQ	St. s.	WEST Segovia.	6,284	3,903			6,234.56	4,593.83
217737	LQJB	St. s.	WEST TOGUS.	5,658	3,493	6,589.00	4,838.00		
217710	LQGR	St. s.	WEST VACA.	5,629	4,309	6,625.00	5,070.00	6,038.05	4,695.73
215990	LJQW	St. s.	WESTWARD HO.	5,443	3,446			6,150.00	4,515.00
215948	LJPM	St. s.	WEST WIND.	5,708	3,498	6,613.00	4,943.00		
216045	LJ8Q	St. s.	WESTWOOD.	5,691	4,140	6,215.95	4,490.67		
217441	LPKS	St. s.	WESTERN ALLY.	5,834	3,018	6,541.21	4,527.55		
216910	LMVP	St. s.	WESTERN COMET.	5,871	3,031	6,603.00	4,868.00		
216826	LMRO	St. s.	WESTERN CROSS.	5,754	3,540	6,372.00	4,498.00		
215724	LJDN	St. s.	WESTERN FRONT.	5,695	3,575	6,675.79	6,120.49		
218196	LRJV	St. s.	WESTERN GLEN.	5,794	3,585	6,619.00	4,496.00		
215908	LJNQ	St. s.	WESTERN HERO.	5,611	3,439	6,247.97	4,449.40		

LIST OF VESSELS OF THE UNITED STATES MEASURED UNDER PANAMA AND SUEZ CANAL RULES—Continued.

STEAM AND MOTOR VESSELS—Continued.

Official No.	Signal letters.	Rig	Name of vessel.	United States certificate.		Panama Canal certificate.		Suez Canal certificate.	
				Gross tonnage.	Net tonnage.	Gross tonnage.	Net tonnage.	Gross tonnage.	Net tonnage.
18949	LNBO	St. s.	WESTERN HOPE	5,754	3,540	6,358.81	4,436.05		
218073	LJVO	St. s.	WESTERN KING	5,659	4,203	6,282.12	4,505.85		
217840	LQPG	St. s.	WESTERN KNIGHT	5,779	3,578	6,548.00	4,557.00	6,438.97	4,743.05
216224	LKPN	St. s.	Western Queen	5,853	4,434	6,650.80	5,004.75		
216485	LKWO	St. s.	Western Sea	5,813	4,317	6,615.93	4,861.54		
2216785	LMPO	St. s.	WESTERN STAR	5,700	3,503	6,358.81	4,394.93		
215951	LTPN	St. s.	WESTERNER	5,663	3,435	6,622.78	4,832.00		
214109	LGBO	St. s.	WESTOIL	2,172	1,401			2,194.91	1,693.82
218849	LSQN	St. s.	WHEATLAND, MONTANA	7,003	5,454	7,490.00	5,692.00		
217232	LNTII	St. s.	WHEATON	0,887	4,331	7,050.40	4,839.83	6,923.16	5,064.19
219801	LWGN	St. s.	WHEELING MOLD	3,545	2,174	3,958.87	2,601.86	3,663.74	2,478.22
219356	LVOD	St. s.	WILDWOOD	5,590	3,453	6,130.60	4,380.00		
206997	LBHF	St. s.	WILHELMINA	6,974	4,402	8,158.00	5,689.00		
217129	LNKW	St. s.	WILLIMANTIC	4,857	2,992	5,704.09	4,173.46		
215654	LJHC	St. s.	WILLIAM ISOM	3,321	2,032	3,371.19	2,325.94		
220678	MBQD	Ga. s.	WILLIAM PENN	8,168	5,214	9,018.59	6,078.00	8,560.00	5,896.00
220811	MBVL	St. s.	WILLIAM H. DOHENY	7,245	4,465			7,496.50	5,482.62
219543	LVMG	St. s.	William H. Webb	5,980	3,713	6,527.98	4,735.00		
217126	LNKS	St. s.	WILLIAM N. PAGE	5,438	3,539	5,739.55	3,612.89		
212174	KTWF	St. s.	WINDBER	2,837	2,093	3,036.00	2,128.00		
216707	LMNI	St. s.	WINDING GULF	5,438	3,339	5,739.55	3,612.89		
219873	LWGV	St. s.	WINONA	5,590	3,453	6,130.42	4,380.00	5,652.10	4,139.00
218851	LSQR	St. s.	WINONA COUNTY	6,049	3,767	6,841.35	4,686.13	6,765.46	4,961.77
219746	LWVR	St. s.	WINSTON-SALEM	6,527	4,049	4,437.00	2,688.00		
219348	LRQM	St. s.	Winyah	5,492	3,376	6,529.11	4,739.00		
215734		Ga. y	Wisdom II	118	78	118.00	80.00		
216576	LMDH	St. s.	Wishkah	2,924	1,718	3,052.28	1,894.27		
219109	LTJG	St. s.	Wisteria	2,983	1,840	3,090.00	1,979.00		
220952	MGR	St. s.	WOLVERINE STATE	10,533	6,195	12,030.60	8,442.00	10,654.00	8,100.00
218461	LRVT	St. s.	WOODMANSIP	3,642	2,240	3,958.87	2,581.56	3,063.74	2,478.22
215832	LJHS	St. s.	WOONSOCKET	5,937	3,699	6,928.00	5,050.00		
217715	LQGV	St. s.	WYNOOCHE	6,065	3,756	6,529.11	4,629.87		
218706	LSHR	St. s.	WYTHEVILLE	6,551	4,069	6,841.35	4,758.00	6,751.73	4,948.23
220520	MBHR	St. s.	YAKA	5,976	3,700	6,529.11	4,712.00	6,075.42	4,444.00
217249	LNVI	St. s.	Yakima	2,523	1,506	2,636.38	1,684.38		
218164	LRHS	St. s.	YAKLOK	6,150	4,641	6,589.00	4,932.00	6,091.00	4,632.00
220770	MBSV	St. s.	YALZA	5,976	3,700	6,529.11	4,737.00		
220717	MBRK	St. s.	YAPALAGA	5,976	3,700	6,529.11	4,712.00		
218903	LSTV	St. s.	YAPHANK	5,174	3,283	5,679.62	4,080.44	5,280.45	3,868.65
218038	LRON	St. s.	YESOKING	5,749	3,556	6,726.52	4,887.73	6,310.70	4,725.97
221009	MCJW	St. s.	YORBA LINDA	6,900	4,250			7,493.40	5,530.64
218160	LRHQ	St. s.	YORK HARBOR	2,427	1,471	2,511.80	1,697.24		
218078	LJPT	St. s.	YOSEMITE	6,077	4,409	6,570.00	4,904.00		
218078	LRFD	St. s.	YOUNGSTOWN	6,663	4,121	7,287.73	5,206.99	6,754.75	4,902.59
217332	LPDJ	St. s.	YUKON	4,843	3,635	5,368.38	3,855.30		
218701	LSHP	St. s.	ZAREMBO	4,982	3,595	5,671.00	4,228.00	5,286.00	4,026.00

**GOVERNMENT VESSELS MEASURED UNDER PANAMA CANAL RULES.
VESSELS OF THE U. S. NAVY.**

Name of vessel.	Type.	Panama Canal certificate.		Name of vessel.	Type.	Panama Canal certificate.	
		Gross tonnage.	Net tonnage.			Gross tonnage.	Net tonnage.
Alameda	Oiler	7,679.67	5,609.70	Nereus	Collier	10,704.10	6,343.04
Algoma	Tug	546.04	134.64	Nero	do	2,679.81	1,652.14
Arethusa	Oiler	3,477.55	2,161.20	Nitro	Ammunition ship	8,425.68	5,269.55
Auk	Mine sweeper	784.72	168.36	Ontario	Tug	875.01	177.87
Brazos	Oiler	8,022.91	5,357.18	Orion	Collier	11,183.46	6,320.50
Bobolink	Mine sweeper	762.06	133.41	Osceola	Tug	374.38	87.34
Brutus	Collier	3,317.08	2,065.17	Osprey	Mine sweeper	784.72	168.36
Bridge	Store ship	6,631.64	3,869.54	Panther	Destroyer tender	2,737.15	1,328.90
Bridgeport	Repair ship	8,080.46	3,780.47	Patoka	Oiler	8,457.92	6,210.82
Bushnell	Submarine tender	2,948.87	1,315.19	Pelican	Mine sweeper	762.06	133.41
Caesar	Collier	2,934.02	1,731.06	Pigeon	do	797.09	164.52
Celtio	Store ship	4,297.01	2,576.50	Potomac	Tug	557.54	96.95
Chewink	Mine sweeper	784.72	168.36	Prometheus	Repair ship	6,683.52	3,747.70
Culgoa	Store ship	3,724.22	2,119.56	Proteus	Collier	10,741.10	6,343.04
Curlew	Mine sweeper	784.72	168.36	Pyro	Ammunition ship	8,425.28	5,269.25
Cuyama	Oiler	7,708.50	5,003.33	Rainbow	Submarine tender	3,908.33	1,838.90
Dixie	Destroyer tender	4,620.33	2,089.71	Rainbow	Oiler	8,671.98	6,424.88
Flamingo	Mine sweeper	784.72	168.36	Robin	Mine sweeper	770.69	164.62
Fullon	Submarine tender	1,640.84	613.74	Sapelo	Oiler	8,671.98	6,424.88
Glacier	Store ship	4,297.01	2,479.55	Saturn	Repair ship	2,756.59	1,809.82
Grebe	Mine sweeper	784.72	168.36	Solace	Hospital ship	4,104.50	2,343.80
Hancock	Transport	5,789.50	3,400.33	Sonoma	Tug	875.01	177.87
Henderson	do	8,292.23	4,944.51	Swan	Mine sweeper	784.72	168.36
Houston	Cargo ship	5,246.50	3,275.74	Tanager	do	762.06	133.41
Jason	Collier	11,364.55	6,345.59	Teal	do	762.06	133.41
Kanawha	Oiler	8,056.87	5,387.74	Trinity	Oiler	8,671.98	6,444.95
Kittery	Cargo ship	2,241.00	1,078.45	Turkey	Mine sweeper	762.06	133.41
Langley ¹	Aircraft carrier	11,154.71	6,180.50	Uncas	Tug	330.46	32.89
Mars	Collier	5,779.73	3,087.61	Vestal	Repair ship	6,933.60	3,771.00
Maumee	Oiler	8,016.83	5,193.74	Vulcan	Collier	5,625.83	3,281.75
Navajo	Tug	483.43	128.45	Whippoorwill	Mine sweeper	762.06	133.41
Neches	Oiler	8,004.75	5,102.75	Widgeon	do	762.06	133.41
Neptune	Collier	11,075.49	6,425.50	Woodcock	Mine sweeper	784.72	168.36

¹ Formerly fuel ship Jupiter.

VESSELS OF THE QUARTERMASTER CORPS, U. S. ARMY.

[Corrected to Dec. 31, 1919.]

Transports.			Harbor boats—Continued.				
Burford	St. s	4,834.45	3,532.43	Gen. Geo. H. Weeks	St. s	337.93	104.00
Burnside	St. s	2,599.00	1,672.67	General Howe	St. s	89.76	47.00
Dix	St. s	7,313.84	5,516.61	Gen'l. J. M. Brannan	St. s	171.60	44.53
Kilpatrick	St. s	6,783.38	4,223.80	Lieut. Crosby	St. s	7.76	4.60
Logan	St. s	7,857.33	5,832.61	Captain Connell	St. s	30.06	10.95
McClellan	St. s	3,237.17	1,706.79	Gen. Harvey Brown	St. s	173.92	48.24
Sheridan	St. s	7,829.16	5,820.95	Sprigg Carroll	St. s	265.21	103.06
Sherman	St. s	7,804.51	5,733.33	Capt. A. M. Wetherill	St. s	104.84	58.26
Thomas	St. s	7,999.83	5,853.52	Lieut. E. F. Koehler	St. s	41.00	21.59
Lieut. Alonzo H. Cushing	St. s	121.35	34.85	Colonel Ramsay	St. s	6.51	3.25
Poe	St. s	189.30	75.16	Major A. G. Forse	St. s	125.01	83.02
Cartwright	St. s	140.07	87.25	Reno	St. s	145.81	102.24
El Aguador	St. s	423.07	216.85	Gen. S. B. Holabird	St. s	338.59	104.18
Major Guy Howard	St. s	104.98	43.14	Gen. R. H. Jackson	St. s	172.05	47.34
Capt. Jas. Fornance	St. s	158.76	57.67	Gen. D. S. Stanley	St. s	338.59	104.18
General Meigs	St. s	291.34	85.94	Gen. T. S. Jesup	St. s	364.97	137.56
General Jos. E. Johnston	St. s	327.35	140.23	Gen. R. N. Batchelder	St. s	307.40	120.55
Canby	St. s	232.35	74.05	Gen. Robt. Anderson	St. s	173.92	48.94
Williams	St. s	190.69	99.80	Lieut. W. T. Schenck	St. s	35.00	7.44
Cyrus W. Field	St. s	375.74	204.14	Lieut. E. A. Bumpus	St. s	32.48	15.81
Slocum	St. s	604.65	102.62	Colonel Mitchell	St. s	11.37	7.45
General Mifflin	St. s	443.81	129.61	Henry Wilson	St. s	365.21	105.06
Major Evan Thomas	St. s	239.90	113.87	General A. M. Randol	St. s	173.92	48.24
Captain Anton Springer	St. s	35.84	11.04	Lieut. A. W. Drew	St. s	30.58	13.64
Lieut. J. A. Gurney	St. s	24.26	8.26	General Nath. Greene	St. s	364.97	137.56
General McDowell	St. s	223.97	120.58	General T. Pickering	St. s	259.61	250.92
Lieut. Geo. M. Harris	St. s	150.00	72.00	General R. B. Ayres	St. s	173.92	48.24
Col. Geo. Armistead	St. s	528.67	114.49	Capt. Chas. W. Rowell	St. s	118.81	24.05
Major Samuel Ringgold	St. s	532.85	128.97	General Richard Arnold	St. s	168.77	52.25
Captain Gregory Barrett	St. s	165.96	44.92	Captain Drum	St. s	61.53	26.70
Lieut. W. L. Murphy	St. s	39.30	19.65	Lieut. Wm. H. Smith	St. s	42.69	19.26
Gen. R. T. Swartwout	St. s	307.78	120.39	Lieut. E. E. Downes	Ga. s	28.26	24.81
Gen. G. W. Getty	St. s	173.92	48.27	General E. O. C. Ord	St. s	629.70	188.83
Capt. T. W. Morrison	St. s	126.58	83.02	General J. M. Schofield	St. s	642.84	95.76
Capt. Jno. C. Gregg	St. s	31.06	20.45	General E. F. Frank	St. s	642.84	95.76
				General S. M. Mills	St. s	642.84	95.76
				Joseph Henry	St. s	747.66	272.08

GOVERNMENT VESSELS MEASURED UNDER PANAMA CANAL RULES—Continued.

VESSELS OF THE ENGINEER CORPS, U. S. ARMY.

Name of vessel.	Rlg.	Panama Canal certificate.		Name of vessel.	Rlg.	Panama Canal certificate.	
		Gross tonnage.	Net tonnage.			Gross tonnage.	Net tonnage.
Galveston	Sea-going dredge.....	3,513.80	1,294.57	San Pablo.....	Sea-going dredge.....	804.34	378.00

VESSELS OF THE U. S. COAST GUARD.

Algonquin.....	St. s	794.32	122.73	Ossipee	St. s	703.23	97.65
Manhattan.....	St. s	255.54	50.72	Tallahpoosa	St. s	703.23	50.03

PART V.—GOVERNMENT VESSELS, 1921.

UNITED STATES NAVY.
UNITED STATES ARMY:
 QUARTERMASTER CORPS.
 ENGINEER CORPS.
 ORDNANCE DEPARTMENT.
TREASURY DEPARTMENT:
 PUBLIC HEALTH SERVICE.
VESSELS OF THE UNITED STATES COAST GUARD.

DEPARTMENT OF COMMERCE:
 LIGHTHOUSE SERVICE.
 COAST AND GEODETIC SURVEY.
 BUREAU OF FISHERIES.
 BUREAU OF NAVIGATION.
DEPARTMENT OF LABOR:
 BUREAU OF IMMIGRATION.
INTERIOR DEPARTMENT:
 RECLAMATION SERVICE.
PANAMA CANAL.

VESSELS OF THE UNITED STATES NAVY.

[Corrected to July 1, 1921. Vessels under construction not included.]

[Steel vessels in SMALL CAPITALS, iron in *italics*, wood in roman.]

Name and class of vessel.	Displacement (normal fuel supply).	Net tonnage for Stret Canal.	Dimensions.			Built (completed).			Propulsion.	Rig and number of masts.	Total indicated horsepower on trial.	Speed.	Coal capacity (in bunkers) (42 cu. ft. to ton).	Comple- ment.	
			Length on load water line.	Extreme breadth.	Mean draft.	When.	Where.	By whom.						Officers.	Men.
Battleships, first line.															
ARIZONA.....	31,400		600 0	97 0 ^a	28 10	1916	New York, N. Y....	United States.....	Turb. 4s.	2 cage.	34,000	21.00	2,322	67	1,254
ARKANSAS.....	26,000		554 0	93 2 ^b	28 6	1912	Camden, N. J.....	New York S. B. Co.do.....do.....	29,319	21.05	2,754	80	1,410
DELAWARE.....	20,000		510 0	85 2 ^b	28 11	1910	Newport News, Va..	Newport News S. B. Co.	2 screws.....do.....	39,529	21.56	2,732	66	1,305
FLORIDA.....	21,825		510 0	88 2 ^b	28 6	1911	New York, N. Y....	United States.....	Turb. 4s.do.....	41,810	22.08	2,560	69	1,222
IDAHO.....	32,000		600 0	97 4 ^c	30 0	1919	Camden, N. J.....	New York S. B. Co.do.....do.....	32,000	21.00	2,200	63	1,201
MISSISSIPPI.....	32,000		600 0	97 4 ^c	30 0	1917	Newport News, Va..	Newport News S. B. Co.do.....do.....	32,000	21.00	2,322	67	1,345
NEVADA.....	27,600		575 0	95 2 ^b	28 6	1916	Quincy, Mass.....	Fore River S. B. Co.	Turb. 2s.do.....	23,312	20.53	2,000	65	1,285
NEW MEXICO.....	32,600		600 0	97 4 ^c	30 0	1918	New York, N. Y....	United States.....	Elec. 4 s.do.....	27,500	21.00	2,200	67	1,311
NEW YORK.....	27,000		585 0	95 2 ^b	28 6	1914do.....do.....	2 screws.....do.....	29,687	21.47	2,918	69	1,366
NORTH DAKOTA.....	20,000		510 0	85 2 ^b	28 11	1910	Quincy, Mass.....	Fore River S. B. Co.	Turb. 2s.do.....	32,307	21.01	2,740	65	1,273
OKLAHOMA.....	27,500		575 0	95 2 ^b	28 6	1916	Camden, N. J.....	New York S. B. Co.	2 screws.....do.....	21,703	20.58	2,000	65	1,282
PENNSYLVANIA.....	31,400		600 0	97 0 ^a	28 10	1916	Newport News, Va..	Newport News S. B. Co.	Turb. 4s.do.....	29,366	21.05	2,322	81	1,351
TENNESSEE.....	32,300		600 0	97 3 ^b	30 3	1919	New York, N. Y....	United States.....	Elec. 4 s.do.....	28,500	21.00	56	1,345
TEXAS.....	27,000		585 0	95 2 ^b	28 6	1914	Newport News, Va..	Newport News S. B. Co.	2 screws.....do.....	28,373	21.05	2,960	59	1,480
UTAH.....	21,825		510 0	88 2 ^b	28 6	1911	Camden, N. J.....	New York S. B. Co.	Turb. 4s.do.....	28,136	21.04	2,581	59	1,478
WYOMING.....	26,000		554 0	93 2 ^b	28 6	1912	Philadelphia, Pa...	Wm. Cramp & Sons...do.....do.....	34,956	21.22	2,704	59	1,233
Battleships, second line.															
ALABAMA †.....	11,552	4,228	368 0	72 2 ^b	23 6	1900	Philadelphia, Pa...	Wm. Cramp & Sons....	2 screws.	2 cage.	11,366	17.01	1,481	52	765
CONNECTICUT.....	16,000	5,877	450 0	76 10	24 6	1906	New York, N. Y....	United States.....do.....do.....	20,525	18.78	2,510	42	685
GEORGIA.....	14,948	5,316	435 0	76 2 ^b	23 9	1906	Bath, Me.....	Bath Iron Works.....do.....do.....	25,463	19.26	2,014	66	1,045
ILLINOIS.....	11,552	4,270	368 0	72 2 ^b	23 6	1901	Newport News, Va..	Newport News S. B. Co.do.....do.....	12,599	17.45	1,622	52	765
KANSAS.....	16,000	5,899	450 0	76 10	24 6	1907	Camden, N. J.....	New York S. B. Co.do.....	2 cage.	19,757	18.09	2,445	63	1,143
KENTUCKY.....	11,520	4,209	368 0	72 2 ^b	23 6	1900	Newport News, Va..	Newport News S. B. Co.do.....do.....	12,318	16.90	1,658	52	815
LOUISIANA.....	16,000	5,866	450 0	76 10	24 6	1906do.....do.....do.....do.....	21,350	18.82	2,446	66	1,177
MAINE †.....	12,500	4,660	388 0	72 2 ^b	23 10	1902	Philadelphia, Pa...	Wm. Cramp & Sons....do.....do.....	15,841	18.00	1,904	53	964
MICHIGAN.....	16,000	450 0	80 2 ^b	24 0	1909	Camden, N. J.....	New York S. B. Co.do.....do.....	16,517	18.79	2,437	67	1,095
MINNESOTA.....	16,000	5,882	450 0	76 10	24 6	1907	Newport News, Va..	Newport News S. B. Co.do.....do.....	20,572	18.85	2,420	66	1,143
MISSOURI †.....	12,500	4,460	388 0	72 2 ^b	23 11	1903do.....do.....do.....do.....	16,277	18.15	1,933	52	964
NEBRASKA.....	14,948	5,305	435 0	76 2 ^b	23 9	1907	Seattle, Wash.....	Moran Bros. Co.....do.....do.....	21,911	19.06	1,969	63	1,012
NEW HAMPSHIRE.....	16,000	5,738	450 0	76 10	24 6	1908	Camden, N. J.....	New York S. B. Co.do.....do.....	18,104	18.16	2,582	63	1,143
NEW JERSEY.....	14,948	5,252	435 0	76 2 ^b	23 9	1906	Quincy, Mass.....	Fore River S. B. Co.do.....do.....	23,570	19.18	1,993	63	1,067
OHIO.....	12,500	4,810	388 0	72 2 ^b	23 7	1904	San Francisco, Cal..	Union Iron Works.....do.....do.....	16,507	17.82	2,331	55	992
OREGON †.....	10,288	3,354	348 0	69 3	24 0	1896do.....do.....do.....do.....	11,111	16.79	1,460	52	685
RHODE ISLAND.....	14,948	5,252	435 0	76 2 ^b	23 9	1906	Quincy, Mass.....	Fore River S. B. Co.do.....	2 cage.	20,627	19.01	2,031	63	1,012
SOUTH CAROLINA.....	16,000	450 0	80 2 ^b	24 6	1909	Philadelphia, Pa...	Wm. Cramp & Sons....do.....do.....	18,357	18.86	2,433	67	1,095
VERMONT.....	16,000	5,861	450 0	76 10	24 6	1907	Quincy, Mass.....	Fore River S. B. Co.do.....do.....	18,249	18.33	2,486	63	1,143
VIRGINIA.....	14,948	5,272	435 0	76 2 ^b	23 9	1906	Newport News, Va..	Newport News S. B. Co.do.....do.....	23,468	19.01	1,970	63	1,046
WISCONSIN †.....	11,552	4,257	368 0	72 2 ^b	23 6	1901	San Francisco, Cal..	Union Iron Works.....do.....do.....	12,609	17.17	1,447	52	765
Monitors.															
CHEYENNE †.....	3,225	252 0	50 0	12 6	1902	San Francisco, Cal..	Union Iron Works.....	2 screws.	1 mil..	2,452	11.80	132	21	209
Monadnock †.....	3,980	968	258 6	55 5	14 6	1896	Vallejo, Cal.....	Continental Iron Works.do.....do.....	2,163	11.63	395	21	217
MONTEREY †.....	4,064	822	256 0	59 0	14 10	1893	San Francisco, Cal..	Union Iron Works.....do.....do.....	5,244	13.00	211	21	217
OZARK †.....	3,225	252 0	50 0	12 6	1902	Newport News, Va..	Newport News S. B. Co.do.....do.....	1,830	12.03	304	21	372
TALLAHASSEE †.....	3,225	252 0	50 0	12 6	1903	Elizabethport, N. J..	Crescent Ship Yard.....do.....do.....	2,395	12.40	344	21	372
TONOPAH †.....	3,225	252 0	50 0	12 6	1903	Bath, Me.....	Bath Iron Works.....do.....do.....	2,004	13.04	346	21	85

† Formerly U. S. S. Wyoming.
 ‡ Formerly U. S. S. Arkansas.
 § Formerly U. S. S. Florida.
 ¶ Formerly U. S. S. Nevada.

• Estimated.
 b Tons of fuel oil.
 c Exclusive of 409 tons oil fuel.
 d Exclusive of 380 tons oil fuel.

• Main engines only.
 † Also 1 military mast.
 ‡ To be used as target by War Department.
 § To be sold.
 ¶ To be placed in unclassified service.

VESSELS OF THE UNITED STATES NAVY—Continued.

Name and class of vessel.	Displacement (normal fuel supply).	Net tonnage for Suez Canal.	Dimensions.			Built (completed).			Propulsion.	Rig and number of masts.	Total indicated horsepower on trial.	Speed.	Coal capacity (in bunkers) (42 cu. ft. to ton).	Comple-	
			Length on load water line.	Extreme breadth.	Mean draft.	When.	Where.	By whom.						Officers.	Men.
<i>Cruisers, second line.</i>															
BROOKLYN†	9,215	3,368	400 6	64 8	24 0	1896	Philadelphia, Pa.	Wm. Cramp & Sons	2 screws.	2 mil.	18,770	21.91	1,449	45	630
CHARLESTON	9,700		424 0	66 0	22 6	1905	Newport News, Va.	Newport News S. B. Co.	do	do	27,607	22.04	1,818	39	745
CHARLOTTE†	14,500	4,509	502 0	72 10‡	25 0	1908	do	do	do	1 cage.	27,274	21.91	2,164	50	856
CHICAGO	4,500	1,560	325 0	48 2‡	19 0	1889	Chester, Pa.	John Roach & Sons	do	sch.	9,000	18.00	870	22	404
COLUMBIA	7,350	2,534	411 7	53 2	22 6	1894	Philadelphia, Pa.	Wm. Cramp & Sons	3 screws.	do	18,509	22.80	1,681	24	436
FREDERICK‡	13,680	3,953	502 0	69 6‡	24 1	1905	Newport News, Va.	Newport News S. B. Co.	2 screws.	1 cage	23,474	22.41	2,098	50	790
HUNTINGTON	13,680	3,953	502 0	69 6‡	24 1	1905	do	do	do	do	26,466	22.15	2,098	50	790
HURON	13,680	4,050	502 0	69 6‡	24 1	1903	San Francisco, Cal.	Union Iron Works	do	do	28,843	22.24	2,233	50	855
MINNEAPOLIS†	7,350	2,537	411 7	53 2	22 6	1894	Philadelphia, Pa.	Wm. Cramp & Sons	3 screws.	sch.	20,862	23.07	1,433	25	438
MISSOULA§	14,500	4,509	502 0	72 10‡	25 0	1908	Newport News, Va.	Newport News S. B. Co.	2 screws.	1 cage	28,280	22.26	2,164	50	856
OLYMPIA§	5,865	1,896	340 0	53 1	21 0	1895	San Francisco, Cal.	Union Iron Works	do	sch.	17,313	21.69	1,169	32	438
PITTSBURGH	13,680	4,000	502 0	69 6‡	24 1	1905	Philadelphia, Pa.	Wm. Cramp & Sons	do	1 cage	29,071	22.44	1,902	50	976
PUEBLO†	13,680	4,000	502 0	69 6‡	24 1	1905	do	do	do	do	27,309	22.24	1,976	50	790
ROCHESTER	8,150	2,838	350 6	64 10	23 3	1893	do	do	do	2 mil.	17,401	21.00	1,100	39	539
SEATTLE†	14,500		502 0	72 10‡	25 0	1906	Camden, N. J.	New York S. B. Co.	do	1 cage	27,463	22.27	2,062	50	859
ST. LOUIS	9,700		424 0	66 0	22 6	1906	Philadelphia, Pa.	Neafe & Key	do	2 mil.	27,484	22.13	1,793	39	681
<i>Light cruisers, second line.</i>															
BIRMINGHAM	3,750		420 0	47 1	16 9	1908	Quincy, Mass.	Fore River S. B. Co.	2 screws.	2 masts	15,889	24.33	1,433	17	380
CHESTER	3,750		420 0	47 1	16 9	1908	Bath, Me.	Bath Iron Works	4 screws.	do	28,168	24.52	1,408	17	387
SALEM	3,750		420 0	47 1	16 9	1908	Quincy, Mass.	Fore River S. B. Co.	2 screws.	do	17,409	25.95	1,433	17	294
<i>Aircraft carrier, second line.</i>															
LANGLEY ¹⁰	12,700	7,212	520 0	65 0	27 8	1913	Mare Island, Cal.	United States	Elec. 2 s.	4 pl.m.	47,161	14.99	2,300	13	150
<i>Mine layers, second line.</i>															
AROSTOOK ¹¹	3,800		375 0	52 2	16 0	1907	Philadelphia, Pa.	Wm. Cramp & Sons	2 screws.	2 masts		20.00	400	18	296
BALTIMORE	4,143	1,266	327 6	48 7‡	19 6	1888	do	do	do	do	8,978	20.10	1,092	42	281
SAN FRANCISCO	4,083		310 0	49 2	18 9	1890	San Francisco, Cal.	Union Iron Works	do	do	9,913	19.20	663	33	301
SHAWMUT ¹²	3,800		375 0	52 2	16 0	1907	Philadelphia, Pa.	Wm. Cramp & Sons	do	2 masts	7,000	20.00	400	18	296
<i>Destroyers, first line.</i>															
ABBOT	1,213		310 0	30 11‡	9 3‡	1918	Newport News, Va.	Newport News S. B. Co.	Turb. 2 s.	do	26,625	35.00		8	114
ALDEN	1,215		310 0	30 11‡	9 4	1919	Philadelphia, Pa.	Wm. Cramp & Sons	do	do	25,940	35.00		8	114
ALLEN	1,071		310 0	29 11	9 2‡	1917	Bath, Me.	Bath Iron Works	do	do	16,369	30.29		8	114
AULICK	1,215		310 0	30 11‡	9 4	1919	Quincy, Mass.	Bethlehem S. B. Corp.	do	do	27,940	35.00		8	114
AUSBURNE, CHARLES.	1,215		310 0	30 11‡	9 4	1920	Squantum, Mass.	do	do	do	28,160	35.00		8	114
AYLWIN	1,036		300 0	30 4	9 5	1914	Philadelphia, Pa.	Wm. Cramp & Sons	do	do	16,286	29.60	307	8	98
BABBITT	1,211		310 0	30 11‡	9 4	1918	Camden, N. J.	New York S. B. Co.	do	do	25,260	35.00		8	114
BADGER	1,211		310 0	30 11‡	9 4	1918	do	do	do	do	25,820	35.00		8	114
BADGER, GEORGE E.	1,215		310 0	30 11‡	9 4	1920	Newport News, Va.	Newport News S. B. Co.	do	2 masts	26,462	35.00		8	114
BAGLEY	1,213		310 0	30 11‡	9 3‡	1918	do	do	do	do	26,620	35.00		8	114
BAILEY	1,215		310 0	30 11‡	9 4	1918	Squantum, Mass.	Bethlehem S. B. Corp.	do	do	27,900	35.00		8	114
HAINBRIDGE	1,215		310 0	30 11‡	9 4	1921	Camden, N. J.	New York S. B. Co.	do	do	27,000	35.00		8	114
BALCH	1,036		300 0	30 4	9 5	1914	Philadelphia, Pa.	Wm. Cramp & Sons	do	do	17,251	29.62	306	8	98
BALLARD	1,215		310 0	30 11‡	9 4	1918	Squantum, Mass.	Bethlehem S. B. Corp.	do	do	29,650	35.00		8	114
BANCROFT	1,215		310 0	30 11‡	9 4	1918	Quincy, Mass.	do	do	do	28,100	35.00		8	114
HARKER	1,215		310 0	30 11‡	9 4	1919	Philadelphia, Pa.	Wm. Cramp & Sons	do	do	26,050	35.20		8	114
HARNEY	1,154		310 0	30 11‡	9 4	1919	do	do	do	do	25,010	35.20		8	114
HARRY	1,215		310 0	30 11‡	9 4	1920	do	do	do	do	27,000	35.00		8	114
BELKNAP	1,215		310 0	30 11‡	9 4	1918	Quincy, Mass.	New York S. B. Co.	do	do	28,720	35.00		8	114
BELL	1,155		310 11‡	30 11‡	9 1‡	1918	do	Fore River S. B. Corp.	do	do	27,411	34.70		8	114
HENHAM	1,036		300 0	30 4	9 5	1914	Philadelphia, Pa.	Wm. Cramp & Sons	do	do	16,610	29.59	311	8	98
BERNADOU	1,165		310 0	30 11‡	9 0	1918	do	do	do	do	24,810	35.00		8	114
BIDDLE	1,165		310 0	30 11‡	9 0	1918	do	do	do	do	24,870	35.00		8	114
BILLINGSLEY	1,215		310 0	30 11‡	9 4	1920	Squantum, Mass.	Bethlehem S. B. Corp.	do	do	28,600	35.00		8	114
BLAKEY	1,165		310 0	30 11‡	9 0	1918	Philadelphia, Pa.	Wm. Cramp & Sons	do	do	24,760	35.00		8	114

† Formerly U. S. S. North Carolina.

‡ Formerly U. S. S. Maryland.

§ Formerly U. S. S. West Virginia.

¶ Formerly U. S. S. South Dakota.

* Formerly U. S. S. Montana.

†† Formerly U. S. S. Pennsylvania.

‡‡ Formerly U. S. S. Colorado.

§§ Formerly U. S. S. New York.

¶¶ Formerly U. S. S. Saratoga.

* Formerly U. S. S. Washington.

† Formerly U. S. S. collier Jupiter.

‡ Formerly S. S. Bunker Hill (204264).

§ Formerly S. S. Massachusetts (204012).

¶ Subject to possible change.

b Estimated.

c Also 1 military mast.

d Includes horsepower developed by all auxiliaries.

e Also fuel oil.

† To be sold.

‡ To be placed in unclassified service.

§ To be reclassified as Light Cruiser 2d line.

VESSELS OF THE UNITED STATES NAVY—Continued.

Name and class of vessel.	Displacement (normal fuel supply).	Net tonnage for Suez Canal.	Dimensions.			Built (completed).			Propulsion.	Rig and number of masts.	Total indicated horsepower on trial.	Speed.	Coal capacity (in bunkers) (42 cu. ft. to ton).	Comple- ment.	
			Length on load water line.	Extreme breadth.	Mean draft.	When.	Where.	By whom.						Officers.	Men.
<i>Destroyers, first line—Contd.</i>															
BOGGS.....	1,154		310 0	30 11 1/2	9 0	1918	Mare Island, Cal.	United States.....	Turb. 2s.	2 masts	27,240			8	114
HORIE.....	1,215		310 0	30 11 1/2	9 4	1920	Philadelphia, Pa.	Wm. Cramp & Sons.....	do.	do.	25,760	35.00		8	114
BRANCH.....	1,215		310 0	30 11 1/2	9 4	1919	Newport News, Va.	Newport News S. B. & D. D. Co.	do.	do.	31,575	35.00		8	114
BRECK.....	1,215		310 0	30 11 1/2	9 4	1919	Squantum, Mass.	Bethlehem S. B. Corp.	do.	do.	28,600	35.00		8	114
BRECKINRIDGE.....	1,105		310 0	30 11 1/2	9 0	1918	Philadelphia, Pa.	Wm. Cramp & Sons.....	do.	do.	25,070	35.00		8	114
BREESE.....	1,213		310 0	30 11 1/2	9 3 1/2	1918	Newport News, Va.	Newport News S. B. Co.	do.	do.	22,920	35.00		8	114
BROOKS.....	1,215		310 0	30 11 1/2	9 4	1918	Camden, N. J.	New York S. B. Co.	do.	do.	27,669	35.00		8	114
BROOME.....	1,215		310 0	30 11 1/2	9 4	1919	Philadelphia, Pa.	Wm. Cramp & Sons.....	do.	do.	25,720	35.00		8	114
BRUCE.....	1,215		310 0	30 11 1/2	9 4	1920	San Francisco, Calif.	Bethlehem S. B. Corp.	do.	do.	27,000	35.00		8	114
BUCHANAN.....	1,154		310 0	30 11 1/2	9 0	1919	Bath, Me.	Bath Iron Works.....	do.	do.	24,700	35.00		8	114
BULMER.....	1,215		310 0	30 11 1/2	9 4	1920	Philadelphia, Pa.	Wm. Cramp & Sons.....	do.	do.	27,000	35.00		8	114
BURNES, JOHN FRANCIS.....	1,215		310 0	30 11 1/2	9 4	1918	San Francisco, Cal.	Bethlehem S. B. Corp.	do.	do.	30,475	35.00		8	114
BUSH.....	1,185		310 0	30 11 1/2	9 1 1/2	1918	Quincy, Mass.	Fore River S. B. Co.	do.	do.	27,800	35.00		8	114
BLACKWELL.....	1,125		310 0	30 08	8 0 1/2	1917	Mare Island, Cal.	United States.....	do.	do.	20,000	31.70		8	114
CASE.....	1,215		310 0	30 11 1/2	9 4	1919	Squantum, Mass.	Bethlehem S. B. Corp.	do.	do.	27,900	35.00		8	114
CASSIN.....	1,020		300 0	30 4	9 3	1913	Bath, Me.	Bath Iron Works.....	do.	do.	15,307	30.14	6312	8	98
CHAMPLIN.....	1,185		310 0	30 11 1/2	9 1 1/2	1918	San Francisco, Cal.	Union Iron Works.....	do.	do.	27,550	35.00		8	114
CHANDLER.....	1,215		310 0	30 11 1/2	9 4	1918	Philadelphia, Pa.	Wm. Cramp & Sons.....	do.	do.	25,160	35.00		8	114
CHAUNCEY.....	1,215		310 0	30 11 1/2	9 4	1918	San Francisco, Cal.	Union Iron Works.....	do.	do.	29,615	35.00		8	114
CHEW.....	1,185		310 0	30 11 1/2	9 1 1/2	1918	do.	do.	do.	28,375	35.00		8	114	
CHILDS.....	1,215		310 0	30 11 1/2	9 1	1920	Camden, N. J.	New York S. B. Corp.	do.	do.	27,000	35.00		8	114
CLAXTON.....	1,154		310 0	30 11 1/2	9 0	1918	Mare Island, Cal.	United States.....	do.	do.	26,675	35.00		8	114
CLEMONS.....	1,215		310 0	30 11 1/2	9 4	1918	Newport News, Va.	Newport News S. B. Co.	do.	do.	28,900	35.00		8	114
COHILAN.....	1,215		310 0	30 11 1/2	9 4	1921	San Francisco, Calif.	Bethlehem S. B. Corp.	do.	do.	27,000	35.00		8	114
COLE.....	1,165		310 0	30 11 1/2	9 0	1918	Philadelphia, Pa.	Wm. Cramp & Sons.....	do.	do.	24,850	35.00		8	114
COLHOUN.....	1,185		310 0	30 11 1/2	9 1 1/2	1918	Quincy, Mass.	Fore River S. B. Co.	do.	do.	27,700	34.60		8	114
CONNER.....	1,125		310 0	30 08	8 0 1/2	1918	Philadelphia, Pa.	Wm. Cramp & Sons.....	do.	do.	20,150	30.10		8	114
CONVERSE.....	1,215		310 0	30 11 1/2	9 4	1920	Squantum, Mass.	Bethlehem S. B. Corp.	do.	do.	28,675	35.00		8	114
CONYNGHAM.....	1,090		310 0	29 11	9 4 1/2	1916	Philadelphia, Pa.	Wm. Cramp & Sons.....	do.	do.	17,651	29.63	6308	8	114
CORRY.....	1,215		310 0	30 11 1/2	9 4	1921	San Francisco, Calif.	Bethlehem S. B. Corp.	do.	do.	27,000	35.00		8	114
COEWELL.....	1,185		310 0	30 11 1/2	9 1 1/2	1918	Quincy, Mass.	Fore River S. B. Co.	do.	do.	28,950	35.00		8	114
CRANE.....	1,185		310 0	30 11 1/2	9 1 1/2	1918	San Francisco, Cal.	Union Iron Works.....	do.	do.	29,600	35.00		8	114
CRAYEN.....	1,215		310 0	30 08	8 0 1/2	1918	Norfolk, Va.	United States.....	do.	do.	20,000			8	114
CROSBY.....	1,185		310 0	30 11 1/2	9 1 1/2	1918	Quincy, Mass.	Fore River S. B. Co.	do.	do.	27,400	35.00		8	114
CROWNSHIELD.....	1,215		310 0	30 11 1/2	9 4	1919	Bath, Me.	Bath Iron Works.....	do.	do.	21,765	35.00		8	114
CUMMINGS.....	1,020		300 0	30 4	9 3	1913	do.	do.	do.	19,377	31.57	6112	8	98	
CUSHING.....	1,050		300 3 1/2	30 4 1/2	9 5 1/2	1915	Quincy, Mass.	Fore River S. B. Co.	do.	do.	15,280	29.18	6305	8	98
DAHLOREN.....	1,215		310 0	30 11 1/2	9 4	1918	Newport News, Va.	Newport News S. B. Co.	do.	do.	27,040	35.00		8	114
DALE.....	1,215		310 0	30 11 1/2	9 4	1920	Squantum, Mass.	Bethlehem S. B. Corp.	do.	do.	28,600	35.00		8	114
DALLAS.....	1,215		310 0	30 11 1/2	9 4	1919	Newport News, Va.	Newport News S. B. Co.	do.	do.	27,500	35.00		8	114
DAVIS.....	1,071		310 0	29 11	9 2 1/2	1916	Bath, Me.	Bath Iron Works.....	do.	do.	16,045	30.35		8	114
DE LONG.....	1,211		310 0	30 11 1/2	9 4	1918	Camden, N. J.	New York S. B. Co.	do.	do.	25,250	35.00		8	114
DELPHY.....	1,215		310 0	30 11 1/2	9 4	1918	Squantum, Mass.	Bethlehem S. B. Corp.	do.	do.	26,440	35.00		8	114
DENT.....	1,165		310 0	30 11 1/2	9 0	1918	Philadelphia, Pa.	Wm. Cramp & Sons.....	do.	do.	26,025	35.10		8	114
DICKERSON.....	1,215		310 0	30 11 1/2	9 4	1919	Camden, N. J.	New York S. B. Corp.	do.	do.	25,475	35.00		8	114
DORSEY.....	1,165		310 0	30 11 1/2	9 0	1918	Philadelphia, Pa.	Wm. Cramp & Sons.....	do.	do.	26,100	35.10		8	114
DOWNES.....	1,072		300 0	30 7	9 7	1915	Camden, N. J.	New York S. B. Co.	do.	do.	16,475	29.07	6308	8	114
DOYEN.....	1,215		310 0	30 11 1/2	9 4	1919	Squantum, Mass.	Bethlehem S. B. Corp.	do.	do.	28,940	35.00		8	114
DUNCAN.....	1,014		300 0	30 4	9 3	1913	Quincy, Mass.	Fore River S. B. Co.	do.	do.	14,254	29.14	6308	8	98
DU PONT.....	1,165		310 0	30 11 1/2	9 0	1918	Philadelphia, Pa.	Wm. Cramp & Sons.....	do.	do.	24,685	35.00		8	114
DYER.....	1,185		310 0	30 11 1/2	9 1 1/2	1918	Quincy, Mass.	Fore River S. B. Co.	do.	do.	27,300	34.70		8	114
EDSALL.....	1,215		310 0	30 11 1/2	9 4	1920	Philadelphia, Pa.	Wm. Cramp & Sons.....	do.	do.	27,000	35.00		8	114
EDWARDS.....	1,215		310 0	30 11 1/2	9 4	1918	Squantum, Mass.	Bethlehem S. B. Corp.	do.	do.	26,520	35.00		8	114
EDWARDS, JOHN D.....	1,215		310 0	30 11 1/2	9 4	1920	Philadelphia, Pa.	Wm. Cramp & Sons.....	do.	do.	25,760	35.00		8	114
ELLIOT.....	1,165		310 0	30 11 1/2	9 0	1918	do.	do.	do.	24,875	35.00		8	114	
ELLIS.....	1,165		310 0	30 11 1/2	9 0	1918	do.	do.	do.	24,930	35.00		8	114	
ERICSSON.....	1,211		300 0	30 7	9 9	1915	Camden, N. J.	New York S. B. Co.	do.	do.	17,151	29.29	6305	8	98
EVANS.....	1,154		310 0	30 11 1/2	9 0	1918	Bath, Me.	Bath Iron Works.....	do.	do.	24,660	35.00		8	114
FAIRFAX.....	1,154		310 0	30 11 1/2	9 0	1918	Mare Island, Cal.	United States.....	do.	do.	24,200			8	114
FARENHOLT.....	1,215		310 0	30 11 1/2	9 4	1921	San Francisco, Calif.	Bethlehem S. B. Corp.	do.	do.	27,000	35.00		8	114
FARQUHAR.....	1,215		310 0	10 11 1/2	9 4	1920	do.	do.	do.	29,325	33.32		8	114	
FARRAGUT.....	1,215		310 0	30 11 1/2	9 4	1918	do.	do.	do.	27,750	35.00		8	114	
FLUSSER.....	1,215		310 0	31 11 1/2	9 4	1919	Squantum, Mass.	do.	do.	do.	28,650	35.00		8	114

* Estimated.

* Also fuel oil.

VESSELS OF THE UNITED STATES NAVY—Continued.

Name and class of vessel.	Displacement (normal fuel supply).	Net tonnage for Suez Canal.	Dimensions.			When.	Built (completed).			Propulsion.	Rig and number of masts.	Total indicated horsepower on trial.	Speed.	Coal capacity (in bunkers) (42 cu. ft. to ton).	Complement.		
			Length on load water line.	Extreme breadth.	Mean draft.		Where.	By whom.	Knots.						Tons.	Officers.	Men.
<i>Destroyers, first line—Contd.</i>																	
FOOTE.....	1,185		310 0	30 11 1/2	9 1 1/2	1918	Quincy, Mass.	Fore River S. B. Co.	Turb. 2s.	2 masts	28,760	35.00			8	114	
FORD.....	1,215		310 0	30 11 1/2	9 1 1/2	1920	Philadelphia, Pa.	Wm. Cramp & Sons.	do.	do.	27,000	35.00			8	114	
FOX.....	1,215		310 0	30 11 1/2	9 1 1/2	1919	Camden, N. J.	New York S. B. Corp.	do.	do.	29,750	35.00			8	114	
FULLER.....	1,215		310 0	30 11 1/2	9 1 1/2	1918	San Francisco, Cal.	Bethlehem S. B. Corp.	do.	do.	28,550	35.00			8	114	
GAMBLE.....	1,213		310 0	30 11 1/2	9 3 1/2	1918	Newport News, Va.	Newport News S. B. Co.	do.	do.	24,520	35.00			8	114	
GILLIS.....	1,215		310 0	30 11 1/2	9 1 1/2	1919	Quincy, Mass.	Bethlehem S. B. Corp.	do.	do.	28,535	35.00			8	114	
GILMER.....	1,215		310 0	30 11 1/2	9 1 1/2	1919	Camden, N. J.	New York S. B. Corp.	do.	do.	29,510	35.00			8	114	
GOFF.....	1,215		310 0	30 11 1/2	9 1 1/2	1921	do.	do.	do.	do.	27,000	35.00			8	114	
GOLDSBOROUGH.....	1,215		310 0	30 11 1/2	9 1 1/2	1918	Newport News, Va.	Newport News S. B. Co.	do.	do.	25,150	35.00			8	114	
GRAHAM.....	1,215		310 0	30 11 1/2	9 1 1/2	1918	do.	do.	do.	do.	24,900	35.00			8	114	
GREENE.....	1,215		310 0	30 11 1/2	9 1 1/2	1918	Squantum, Mass.	Bethlehem S. B. Corp.	do.	do.	28,310	35.00			8	114	
GREER.....	1,185		310 0	30 11 1/2	9 0	1918	Philadelphia, Pa.	Wm. Cramp & Sons.	do.	do.	21,000	35.00			8	114	
GREGORY.....	1,185		310 0	30 11 1/2	9 1 1/2	1918	Quincy, Mass.	Fore River S. B. Co.	do.	do.	26,340	34.70			8	114	
GRIDLEY.....	1,185		310 0	30 11 1/2	9 1 1/2	1918	San Francisco, Cal.	Union Iron Works	do.	do.	29,500	35.00			8	114	
GWIN.....	1,125		310 0	30 08	8 0 1/2	1918	Seattle, Wash.	Seattle Constr. Co.	do.	do.	19,930	35.00			8	114	
HALE.....	1,215		310 0	30 11 1/2	9 1 1/2	1919	Bath, Me.	Bath Iron Works	do.	do.	24,685	35.00			8	114	
HAMILTON.....	1,154		310 0	30 11 1/2	9 0	1918	Mare Island, Calif.	United States	do.	do.	24,175	35.00			8	114	
HARADEN.....	1,213		310 0	30 11 1/2	9 3 1/2	1918	Newport News, Va.	Newport News S. B. Co.	do.	do.	28,370	35.00			8	114	
HARDING.....	1,185		310 0	30 11 1/2	9 1 1/2	1918	San Francisco, Cal.	Union Iron Works	do.	do.	31,600	35.00			8	114	
HATFIELD.....	1,215		310 0	30 11 1/2	9 1 1/2	1918	Camden, N. J.	New York S. B. Co.	do.	do.	34,675	35.00			8	114	
HAZELWOOD.....	1,185		310 0	30 11 1/2	9 1 1/2	1918	San Francisco, Cal.	Union Iron Works	do.	do.	27,500	35.00			8	114	
HENSHAW.....	1,215		310 0	30 11 1/2	9 1 1/2	1919	Squantum, Mass.	Bethlehem S. B. Corp.	do.	do.	27,540	35.00			8	114	
HERBERT.....	1,215		310 0	30 11 1/2	9 1 1/2	1919	Camden, N. J.	New York S. B. Corp.	do.	do.	25,675	35.00			8	114	
HERNDON.....	1,215		310 0	30 11 1/2	9 1 1/2	1919	Newport News, Va.	Newport News S. B. & D. Co.	do.	do.	28,200	35.00			8	114	
HOGAN.....	1,185		310 0	30 11 1/2	9 1 1/2	1918	San Francisco, Cal.	Union Iron Works	do.	do.	27,475	35.00			8	114	
HOPWELL.....	1,213		310 0	30 11 1/2	9 3 1/2	1918	Newport News, Va.	Newport News S. B. Co.	do.	do.	14,100	35.00			8	114	
HOVEY.....	1,215		310 0	30 11 1/2	9 1 1/2	1919	Philadelphia, Pa.	Wm. Cramp & Sons	do.	do.	25,885	35.00			8	114	
HOWARD.....	1,185		310 0	30 11 1/2	9 1 1/2	1918	San Francisco, Cal.	Union Iron Works	do.	do.	29,875	35.00			8	114	
IFULBERT.....	1,215		310 0	30 11 1/2	9 1 1/2	1920	Norfolk, Va.	United States	do.	do.	28,000	35.00			8	114	
HULL.....	1,215		310 0	30 11 1/2	9 1 1/2	1921	San Francisco, Calif.	Bethlehem S. B. Corp.	do.	do.	27,000	35.00			8	114	
HUMPHREYS.....	1,215		310 0	30 11 1/2	9 1 1/2	1920	Camden, N. J.	New York S. B. Corp.	do.	do.	27,000	35.00			8	114	
HUNT.....	1,215		310 0	30 11 1/2	9 1 1/2	1920	Newport News, Va.	Newport News S. B. Co.	do.	do.	27,000	35.00			8	114	
INGRAM, OSMOND.....	1,215		310 0	30 11 1/2	9 1 1/2	1918	Quincy, Mass.	Bethlehem S. B. Corp.	do.	do.	28,290	35.00			6	123	
ISHERWOOD.....	1,215		310 0	30 11 1/2	9 1 1/2	1919	Squantum, Mass.	do.	do.	28,160	35.00			8	114		
JAMES, REUBEN.....	1,215		310 0	30 11 1/2	9 1 1/2	1920	Camden, N. J.	New York S. B. Corp.	do.	do.	27,000	35.00			8	114	
JONES, JACOB.....	1,211		310 0	30 11 1/2	9 1 1/2	1918	do.	do.	do.	do.	25,320	35.00			8	114	
JONES, PAUL.....	1,215		310 0	30 11 1/2	9 1 1/2	1921	Philadelphia, Pa.	Wm. Cramp & Sons	do.	do.	27,000	35.00			8	114	
JONES, WILLIAM.....	1,215		310 0	30 11 1/2	9 1 1/2	1919	San Francisco, Cal.	Bethlehem S. B. Corp.	do.	do.	27,000	35.00			8	114	
KALK.....	1,185		310 0	30 11 1/2	9 1 1/2	1918	Quincy, Mass.	Fore River S. B. Co.	do.	do.	28,400	35.00			8	123	
KANE.....	1,215		310 0	30 11 1/2	9 1 1/2	1919	Camden, N. J.	New York S. B. Corp.	do.	do.	29,050	35.00			8	125	
KENNEDY.....	1,215		310 0	30 11 1/2	9 1 1/2	1920	San Francisco, Calif.	Bethlehem S. B. Corp.	do.	do.	27,000	35.00			8	114	
KENNINGSON.....	1,151		310 0	30 11 1/2	9 0	1918	Mare Island, Calif.	United States	do.	do.	28,300	35.00			8	123	
KIDDER.....	1,215		310 0	30 11 1/2	9 1 1/2	1921	San Francisco, Calif.	Bethlehem S. B. Corp.	do.	do.	27,000	35.00			8	114	
KILTY.....	1,154		310 0	30 11 1/2	9 0	1918	Mare Island, Calif.	United States	do.	do.	26,325	35.00			8	123	
KIMBERLY.....	1,185		310 0	30 11 1/2	9 1 1/2	1918	Quincy, Mass.	Fore River S. B. Co.	do.	do.	27,350	34.80			8	123	
KING.....	1,215		310 0	30 11 1/2	9 1 1/2	1920	Camden, N. J.	New York S. B. Corp.	do.	do.	27,000	35.00			8	114	
LAMBERTON.....	1,213		310 0	30 11 1/2	9 3 1/2	1918	Newport News, Va.	Newport News S. B. Co.	do.	do.	28,000	35.00			8	123	
LAMBSON.....	1,215		310 0	30 11 1/2	9 1 1/2	1921	San Francisco, Calif.	Bethlehem S. B. Corp.	do.	do.	27,000	35.00			8	114	
LARDNER.....	1,215		310 0	30 11 1/2	9 1 1/2	1919	Squantum, Mass.	do.	do.	27,990	35.00			8	114		
LAUR.....	1,215		310 0	30 11 1/2	9 1 1/2	1918	do.	do.	do.	do.	27,535	35.00			8	123	
LA VALLETTE.....	1,215		310 0	30 11 1/2	9 1 1/2	1920	San Francisco, Calif.	do.	do.	do.	do.	27,000	35.00			8	114
LAWRENCE.....	1,215		310 0	30 11 1/2	9 1 1/2	1921	Camden, N. J.	New York S. B. Corp.	do.	do.	27,500	35.00			8	114	
LEA.....	1,165		310 0	30 11 1/2	9 0	1918	Philadelphia, Pa.	Wm. Cramp & Sons	do.	do.	25,950	35.00			8	123	
LEARY.....	1,211		310 0	30 11 1/2	9 1 1/2	1918	Newport News, Va.	Newport News S. B. Co.	do.	do.	23,525	35.00			8	123	
LEE, S. P.....	1,215		310 0	30 11 1/2	9 1 1/2	1920	San Francisco, Calif.	Bethlehem S. B. Corp.	do.	do.	27,000	35.00			8	114	
LITCHFIELD.....	1,215		310 0	30 11 1/2	9 1 1/2	1920	Mare Island, Calif.	United States	do.	do.	26,180	35.00			8	114	
LITTLE.....	1,185		310 0	30 11 1/2	9 1 1/2	1918	Quincy, Mass.	Fore River S. B. Co.	do.	do.	27,000	35.00			8	123	
LONG.....	1,215		310 0	30 11 1/2	9 1 1/2	1919	Philadelphia, Pa.	Wm. Cramp & Sons	do.	do.	25,700	35.00			8	125	
MACDONOUGH.....	1,215		310 0	30 11 1/2	9 1 1/2	1921	San Francisco, Calif.	Bethlehem S. B. Corp.	do.	do.	27,000	35.00			8	114	
MACKENZIE.....	1,185		310 0	30 11 1/2	9 1 1/2	1918	do.	do.	do.	do.	28,210	35.00			8	123	
MACLEISH.....	1,215		310 0	30 11 1/2	9 1 1/2	1920	Philadelphia, Pa.	Wm. Cramp & Sons	do.	do.	25,740	35.05			8	114	
MADDOX.....	1,185		310 0	30 11 1/2	9 1 1/2	1918	Quincy, Mass.	Fore River S. B. Co.	do.	do.	26,950	35.05			8	123	
MANLEY.....	1,125		310 0	30 08	8 1 1/2	1917	Bath, Me.	Bath Iron Works	do.	do.	19,715	32.20			8	123	
MARBUS.....	1,215		310 0	30 11 1/2	9 1 1/2	1921	San Francisco, Calif.	Bethlehem S. B. Corp.	do.	do.	27,000	35.00			8	114	
MASON.....	1,215		310 0	30 11 1/2	9 1 1/2	1918	Newport News, Va.	Newport News S. B. Co.	do.	do.	27,500	35.00			8	123	
MCCALLA.....	1,215		310 0	30 11 1/2	9 1 1/2	1918	Quincy, Mass.	Bethlehem S. B. Corp.	do.	do.	27,960	35.00			8	123	

a Estimated.

b Also fuel oil.

VESSELS OF THE UNITED STATES NAVY—Continued.

Name and class of vessel.	Displacement (normal fuel supply).	Dimensions.			Built (completed).			Propulsion.	Rig and number of masts.	Total indicated horsepower on trial.	Speed.	Coal capacity (in bunkers) (42 cu. ft. to ton).	Comple- ment.	
		Length on load water line.	Extreme breadth.	Mean draft.	When.	Where.	By whom.						Officers.	Men.
<i>Destroyers, first line—Contd.</i>														
	Tons.	Ft. in.	Ft. in.	Ft. in.							Knots.	Tons.		
MCCAWLEY.....	1,215	310 0	30 11 1/2	9 4	1919	Squantum, Mass.	Bethlehem S. B. Corp.	Turb. 2s.	2 masts	27,975	33.00			
MCCOOK.....	1,215	310 0	30 11 1/2	9 4	1918	Quincy, Mass.	do.	do.	do.	27,958	33.00			
MCCORMICK.....	1,215	310 0	30 11 1/2	9 4	1920	Philadelphia, Pa.	Wm. Cramp & Sons	do.	do.	27,000	33.00			
MCDERMICK.....	1,215	310 0	30 11 1/2	9 4	1918	Squantum, Mass.	Bethlehem S. B. Corp.	do.	do.	27,000	33.00			
MCDONALD.....	1,020	300 0	30 7	9 3 1/2	1914	Bath, Me.	Bath Iron Works	do.	do.	16,974	30.70	111		
McFARLAND.....	1,215	310 0	30 11 1/2	9 4	1920	Camden, N. J.	New York S. B. Corp.	do.	do.	27,000	33.00			
MCKEAN.....	1,185	310 0	30 11 1/2	9 1 1/2	1918	San Francisco, Cal.	Union Iron Works	do.	do.	27,000	33.00			
MCKEE.....	1,185	310 0	30 11 1/2	9 1 1/2	1918	do.	do.	do.	do.	27,000	33.00			
McLANAHAN.....	1,215	310 0	30 11 1/2	9 4	1918	Squantum, Mass.	Bethlehem S. B. Corp.	do.	do.	27,050	33.00			
MEADE.....	1,215	310 0	30 11 1/2	9 4	1919	do.	do.	do.	do.	28,190	33.00			
MELVIN.....	1,215	310 0	30 11 1/2	9 4	1921	San Francisco, Calif.	do.	do.	do.	27,000	33.00			
MEREDITH.....	1,185	310 0	30 11 1/2	9 1 1/2	1918	Quincy, Mass.	Fore River S. B. Co.	do.	do.	28,765	33.00			
MERVINE.....	1,215	310 0	30 11 1/2	9 4	1921	San Francisco, Calif.	Bethlehem S. B. Corp.	do.	do.	27,000	33.00			
MEYER.....	1,215	310 0	30 11 1/2	9 4	1919	Squantum, Mass.	do.	do.	do.	28,240	33.00			
MONTGOMERY.....	1,215	310 0	30 11 1/2	8 3 1/2	1918	Newport News, Va.	Newport News S. B. Co.	do.	do.	24,180	33.00			
MOODY.....	1,215	310 0	30 11 1/2	9 4	1918	Squantum, Mass.	Bethlehem S. B. Corp.	do.	do.	28,400	34.73			
MORRIS.....	1,185	310 0	30 11 1/2	9 1 1/2	1918	San Francisco, Cal.	Union Iron Works	do.	do.	28,310	33.00			
MUGFORD.....	1,185	310 0	30 11 1/2	9 1 1/2	1921	do.	Bethlehem S. B. Corp.	do.	do.	28,800	33.00			
MULLANY.....	1,215	310 0	30 11 1/2	9 4	1920	do.	do.	do.	do.	27,000	33.00			
NICHOLAS.....	1,215	300 0	30 11 1/2	9 5 1/2	1915	Philadelphia, Pa.	Wm. Cramp & Sons	do.	do.	27,000	33.00			
NICHOLSON.....	1,050	310 0	30 11 1/2	9 4	1921	Norfolk, Va.	United States	do.	do.	15,906	29.08	309		
NOA.....	1,185	310 0	30 11 1/2	9 1 1/2	1918	San Francisco, Cal.	Union Iron Works	do.	do.	28,000	33.00			
O'BANNON.....	1,050	300 0	30 4	9 5 1/2	1915	Philadelphia, Pa.	Wm. Cramp & Sons	do.	do.	28,230	33.00			
O'BRIEN.....	1,050	310 0	30 11 1/2	9 4	1920	Philadelphia, Pa.	Wm. Cramp & Sons	do.	do.	10,275	29.16	300		
OSBORNE.....	1,215	310 0	30 11 1/2	9 4	1920	Squantum, Mass.	Bethlehem S. B. Corp.	do.	do.	28,500	33.00			
OVERTON.....	1,185	310 0	30 11 1/2	9 4	1920	Camden, N. J.	New York S. B. Co.	do.	do.	27,000	33.00			
PALMER.....	1,036	300 0	30 4	9 5	1913	Quincy, Mass.	Fore River S. B. Co.	do.	do.	29,165	33.00			
PARKER.....	1,036	300 0	30 4	9 5	1913	Philadelphia, Pa.	Wm. Cramp & Sons	do.	do.	10,680	29.55	317		
PARROTT.....	1,215	310 0	30 11 1/2	9 4	1920	do.	do.	do.	do.	25,750	33.00			
PAULDING JAMES K.	1,215	310 0	30 11 1/2	9 4	1920	Camden, N. J.	New York S. B. Corp.	do.	do.	27,000	33.00			
PEARY.....	1,215	310 0	30 11 1/2	9 4	1920	Philadelphia, Pa.	Wm. Cramp & Sons	do.	do.	27,000	33.00			
PERCIVAL.....	1,215	310 0	30 11 1/2	9 4	1918	San Francisco, Cal.	Bethlehem S. B. Corp.	do.	do.	30,850	33.00			
PHILIP.....	1,154	310 0	30 11 1/2	9 0	1918	Bath, Me.	Bath Iron Works	do.	do.	21,900	35.50			
PHILSBURY.....	1,215	310 0	30 11 1/2	9 4	1920	Philadelphia, Pa.	Wm. Cramp & Sons	do.	do.	27,000	33.00			
POPE.....	1,215	310 0	30 11 1/2	9 4	1920	do.	do.	do.	do.	27,000	33.00			
PORTER.....	1,090	310 0	29 11 1/2	9 4 1/2	1918	do.	do.	do.	do.	18,334	29.58	308		
PREBLE.....	1,215	310 0	30 11 1/2	9 4	1920	Bath, Me.	Bath Iron Works	do.	do.	24,590	33.00			
PRESTON.....	700	289 0	28 0	8 0	1909	Camden, N. J.	New York S. B. Co.	do.	do.	27,000	29.18			
PRESTON, Wm. B.	1,215	310 0	30 11 1/2	9 4	1920	Philadelphia, Pa.	Wm. Cramp & Sons	do.	do.	20,000	33.00			
FRUIT.....	1,215	310 0	30 11 1/2	9 4	1920	Bath, Me.	Bath Iron Works	do.	do.	27,882	33.00			
PUTNAM.....	1,215	310 0	30 11 1/2	9 4	1919	Squantum, Mass.	Bethlehem S. B. Corp.	do.	do.	27,660	33.00			
RADFORD.....	1,213	310 0	30 11 1/2	9 3 1/2	1918	Newport News, Va.	Newport News S. B. Co.	do.	do.	25,175	33.00			
RAMSAY.....	1,213	310 0	30 11 1/2	9 3 1/2	1918	do.	do.	do.	do.	23,640	33.00			
RATHBURNE.....	1,165	310 0	30 11 1/2	9 0	1918	Philadelphia, Pa.	Wm. Cramp & Sons	do.	do.	28,227	35.20			
RED.....	1,215	310 0	30 11 1/2	9 4	1919	Squantum, Mass.	Bethlehem S. B. Corp.	do.	do.	23,468	33.00			
RENO.....	1,215	310 0	30 11 1/2	9 4	1920	San Francisco, Calif.	do.	do.	do.	27,000	33.00			
RENSHAW.....	1,185	310 0	30 11 1/2	9 1 1/2	1918	do.	Union Iron Works	do.	do.	28,860	33.00			
RINGGOLD.....	1,185	310 0	30 11 1/2	9 1 1/2	1918	do.	do.	do.	do.	23,300	33.00			
ROBINSON.....	1,185	310 0	30 11 1/2	9 1 1/2	1918	do.	do.	do.	do.	28,660	34.20			
RODGERS.....	1,215	310 0	30 11 1/2	9 4	1918	Quincy, Mass.	Bethlehem S. B. Corp.	do.	do.	28,365	33.00			
ROPER.....	1,105	310 0	30 11 1/2	9 0	1918	Philadelphia, Pa.	Wm. Cramp & Sons	do.	do.	24,910	33.00			
ROWAN.....	1,111	310 0	29 11 1/2	9 0	1916	Quincy, Mass.	Fore River S. B. Co.	do.	do.	17,974	29.57			
SAMPSON.....	1,111	310 0	29 11 1/2	9 6	1916	do.	do.	do.	do.	17,696	29.52			
SANDS.....	1,215	310 0	30 11 1/2	9 4	1920	Camden, N. J.	New York S. B. Corp.	do.	do.	27,000	33.00			
SATTERLEE.....	1,215	310 0	30 11 1/2	9 4	1918	Newport News, Va.	Newport News S. B. Co.	do.	do.	26,480	33.00			
SCHENCK.....	1,215	310 0	30 11 1/2	9 4	1919	Camden, N. J.	New York S. B. Corp.	do.	do.	24,874	33.00			
SCHLEY.....	1,185	310 0	30 11 1/2	9 1 1/2	1918	San Francisco, Cal.	Union Iron Works	do.	do.	29,225	35.20			
SELFRIDGE.....	1,215	310 0	30 11 1/2	9 4	1920	do.	Bethlehem S. B. Corp.	do.	do.	27,000	33.00			
SEMMES.....	1,215	310 0	30 11 1/2	9 4	1918	Newport News, Va.	Newport News S. B. Co.	do.	do.	28,575	33.00			
SHARKEY.....	1,215	310 0	30 11 1/2	9 4	1919	Squantum, Mass.	Bethlehem S. B. Corp.	do.	do.	23,835	33.00			
SHAW.....	1,110	310 0	29 11 1/2	9 5 1/2	1917	Mare Island, Cal.	United States	do.	do.	17,000	29.50			
SHIRK.....	1,215	310 0	30 11 1/2	9 4	1921	San Francisco, Calif.	Bethlehem S. B. Corp.	do.	do.	27,000	33.00			
SHURBRICK.....	1,215	310 0	30 11 1/2	9 4	1918	Squantum, Mass.	do.	do.	do.	23,225	33.00			
SICARD.....	1,215	310 0	30 11 1/2	9 4	1920	Bath, Me.	Bath Iron Works	do.	do.	21,775	33.00			
SIGOURNEY.....	1,185	310 0	30 11 1/2	9 1 1/2	1918	Quincy, Mass.	Fore River S. B. Co.	do.	do.	27,000	34.70			
SINCLAIR.....	1,215	310 0	30 11 1/2	9 4	1919	Squantum, Mass.	Bethlehem S. B. Corp.	do.	do.	27,730	33.00			

a Estimated.

b Also fuel oil.

VESSELS OF THE UNITED STATES NAVY—Continued.

Name and class of vessel.	Displacement (normal fuel supply).	Net tonnage for Suez Canal.	Dimensions.			Built (completed).			Propulsion.	Rig and number of masts.	Total indicated horsepower on trial.	Speed.	Coal capacity (in bunkers) (42 cu. ft. to ton).	Comple- ment.	
			Length on load water line.	Extreme breadth.	Mean draft.	When.	Where.	By whom.						Officers.	Men.
<i>Destroyers, first line—Contd.</i>															
	Tons.		ft. in.	ft. in.	ft. in.						Knots.	Tons.			
SLOAT.....	1,215		310 0	30 11 1/2	9 4	1920	San Francisco, Cal.	Bethlehem S. B. Corp.	Turb. 2s.	2 masts	27,000	35.00		8 114	
SOMERS.....	1,215		310 0	30 11 1/2	9 4	1918	do	do	do	do	27,750	35.00		8 114	
SOUTHARD.....	1,215		310 0	30 11 1/2	9 4	1918	Philadelphia, Pa.	Wm. Cramp & Sons	do	do	25,810	35.00		8 114	
STANSBURY.....	1,185		310 0	30 11 1/2	9 1 1/2	1918	San Francisco, Cal.	Union Iron Works	do	do	28,050	35.00		8 114	
STEVENS.....	1,185		310 0	30 11 1/2	9 1 1/2	1918	Quincy, Mass.	Fore River S. B. Corp.	do	do	26,760	34.60		8 114	
STEWART.....	1,215		310 0	30 11 1/2	9 4	1920	do	do	do	do	27,000	34.78		8 114	
STOCKTON.....	1,215		310 0	30 08 1/2	8 0 1/2	1917	Philadelphia, Pa.	Wm. Cramp & Sons	do	do	20,060	30.10		8 114	
STODDERT.....	1,215		310 0	30 11 1/2	9 4	1918	San Francisco, Cal.	Bethlehem S. B. Corp.	do	do	27,000	35.00		8 114	
STRINGHAM.....	1,185		310 0	30 11 1/2	9 1 1/2	1918	Quincy, Mass.	Fore River S. B. Corp.	do	do	27,375	34.80		8 114	
STURTEVANT.....	1,215		310 0	30 11 1/2	9 4	1920	Camden, N. J.	New York S. B. Corp.	do	do	27,000	35.00		8 114	
SUMNER.....	1,215		310 0	30 11 1/2	9 4	1921	San Francisco, Calif.	Bethlehem S. B. Corp.	do	do	27,000	35.00		8 114	
SWASEY.....	1,215		310 0	30 11 1/2	9 4	1918	Squantum, Mass.	do	do	28,600	35.00		8 114		
TALBOT.....	1,165		310 0	30 11 1/2	9 0	1918	Philadelphia, Pa.	Wm. Cramp & Sons	do	do	28,270	35.30		8 114	
TALBOT, J. FRED.....	1,165		310 0	30 11 1/2	9 0	1918	do	do	do	do	24,780	35.00		8 114	
TARBELL.....	1,165		310 0	30 11 1/2	9 0	1918	do	do	do	do	24,875	35.00		8 114	
TATTNALL.....	1,211		310 0	30 11 1/2	9 4	1918	Camden, N. J.	New York S. B. Co.	do	do	25,425	35.00		8 114	
TAYLOR.....	1,154		310 0	30 11 1/2	9 0	1918	Mare Island, Cal.	United States	do	do	24,200	35.00		8 114	
THATCHER.....	1,185		310 0	30 11 1/2	9 1 1/2	1918	Quincy, Mass.	Fore River S. B. Co.	do	do	27,360	35.00		8 114	
THOMAS.....	1,213		310 0	30 11 1/2	9 3 1/2	1918	Newport News, Va.	Newport News S. B. Co.	do	do	25,710	35.00		8 115	
THOMPSON, SMITH.....	1,215		310 0	30 11 1/2	9 4	1918	Philadelphia, Pa.	Wm. Cramp & Sons	do	do	25,725	35.00		8 114	
THOMPSON.....	1,215		310 0	30 11 1/2	9 4	1920	San Francisco, Calif.	Bethlehem S. B. Corp.	do	do	27,000	35.00		8 114	
THORNTON.....	1,215		310 0	30 11 1/2	9 4	1918	Somerset, Mass.	do	do	28,350	35.00		8 114		
TILLMAN.....	1,164		310 0	30 11 1/2	9 0	1921	Charleston, S. C.	United States	do	do	28,000	35.00		8 114	
TINGEY.....	1,215		310 0	30 11 1/2	9 4	1918	Squantum, Mass.	Bethlehem S. B. Corp.	do	do	27,910	35.00		8 114	
TOUCEY.....	1,215		310 0	30 11 1/2	9 4	1919	do	do	do	do	28,900	35.00		8 114	
TRACY.....	1,215		310 0	30 11 1/2	9 4	1920	Philadelphia, Pa.	Wm. Cramp & Sons	do	do	25,735	35.00		8 180	
TRUXTON.....	1,215		310 0	30 11 1/2	9 4	1921	do	do	do	do	27,000	35.00		8 114	
TUCKER.....	1,090		310 0	29 11 1/2	9 4 1/2	1916	Quincy, Mass.	Fore River S. B. Co.	do	do	16,100	29.50	b 309	8 98	
TURNER.....	1,215		310 0	30 11 1/2	9 4	1919	do	Bethlehem S. B. Corp.	do	do	27,600	35.00		8 114	
TWIGGS.....	1,211		310 0	30 11 1/2	9 4	1918	Camden, N. J.	New York S. B. Co.	do	do	25,260	35.00		8 114	
UPSHUR, ABEL P.....	1,165		310 0	30 11 1/2	9 0	1918	Philadelphia, Pa.	Wm. Cramp & Sons	do	do	24,025	35.00		8 114	
WAINWRIGHT.....	1,215		310 0	30 11 1/2	9 4	1919	Newport News, Va.	Newport News S. B. Co.	do	do	27,900	35.00		8 114	
WALKER.....	1,060		310 0	29 11 1/2	9 2 1/2	1915	Bath, Me.	Bath Iron Works	do	do	16,091	30.67	b 310	8 98	
WALKER, H.....	1,150		310 0	29 11 1/2	9 8 1/2	1916	Camden, N. J.	New York S. B. Co.	do	do	17,955	29.67	b 308	8 98	
WARD.....	1,185		310 0	30 11 1/2	9 1 1/2	1918	Quincy, Mass.	Fore River S. B. Corp.	do	do	27,310	35.00		8 114	
WARD, AARON.....	1,154		310 0	30 11 1/2	9 0	1919	Mare Island, Cal.	United States	do	do	26,450	35.00		8 114	
WATERS.....	1,165		310 0	30 11 1/2	9 0	1918	Bath, Me.	Bath Iron Works	do	do	24,875	35.34		8 114	
WELLES.....	1,215		310 0	30 11 1/2	9 4	1918	Philadelphia, Pa.	Wm. Cramp & Sons	do	do	26,160	35.20		8 114	
WHIPPLE.....	1,215		310 0	30 11 1/2	9 4	1918	Quincy, Mass.	Bethlehem S. B. Corp.	do	do	28,025	35.00		8 114	
WICKES.....	1,154		310 0	30 11 1/2	9 4	1920	Philadelphia, Pa.	Wm. Cramp & Sons	do	do	25,760	35.00		8 114	
WILKES.....	1,110		310 0	29 11 1/2	9 5 1/2	1916	Bath, Me.	Bath Iron Works	do	do	21,610	35.30		8 114	
WILLIAMS.....	1,185		310 0	30 11 1/2	9 1 1/2	1918	Philadelphia, Pa.	Wm. Cramp & Sons	do	do	17,700	29.58		8 114	
WILLIAMSON.....	1,215		310 0	30 11 1/2	9 4	1920	San Francisco, Cal.	Union Works	do	do	28,900	35.00		8 114	
WINSLOW.....	1,050		300 0	30 4	9 5 1/2	1915	Camden, N. J.	New York S. B. Corp.	do	do	27,000	35.00		8 114	
WOOD, WELBORN C.....	1,215		310 0	30 11 1/2	9 4	1919	Philadelphia, Pa.	Wm. Cramp & Sons	do	do	15,984	29.05	b 305	8 98	
WOOD.....	1,215		310 0	30 11 1/2	9 4	1921	Newport News, Va.	Newport News S. B. Co.	do	do	27,000	35.00		8 114	
WOODBURY.....	1,215		310 0	30 11 1/2	9 4	1920	San Francisco, Calif.	Bethlehem S. B. Corp.	do	do	27,000	35.00		8 114	
WORDEN.....	1,215		310 0	30 11 1/2	9 4	1919	do	do	do	do	27,750	35.00		8 114	
YARBOROUGH.....	1,215		310 0	30 11 1/2	9 4	1920	Squantum, Mass.	do	do	do	do	27,000	35.00		8 114
YARNALL.....	1,165		310 0	30 11 1/2	9 0	1918	San Francisco, Calif.	do	do	do	do	27,000	35.00		8 114
YOUNG.....	1,215		310 0	30 11 1/2	9 4	1919	Philadelphia, Pa.	Wm. Cramp & Sons	do	do	24,875	35.00		8 114	
ZANE.....	1,215		310 0	30 11 1/2	9 4	1921	San Francisco, Calif.	Bethlehem S. B. Corp.	do	do	27,000	35.00		8 114	
ZEILIN.....	1,215		310 0	30 11 1/2	9 4	1921	Mare Island, Calif.	United States	do	do	26,000	35.00		8 114	
						1920	San Francisco, Calif.	Bethlehem S. B. Corp.	do	do	28,450	33.00		8 114	
<i>Destroyers second line.</i>															
AMMEN.....	742		289 0	26 1 1/2	8 4	1911	Camden, N. J.	New York S. B. Co.	Turb. 3s.	2 masts	14,001	30.48	b 227	6 80	
BEALE.....	742		289 0	26 1 1/2	8 4	1912	Philadelphia, Pa.	Wm. Cramp & Sons	do	do	11,800	29.65	b 227	6 80	
BURROWS.....	742		289 0	26 1 1/2	8 4	1917	Camden, N. J.	New York S. B. Co.	do	do	13,674	30.67	b 224	6 80	
DRAYTON.....	742		289 0	26 1 1/2	8 4	1910	Bath, Me.	Bath Iron Works	do	do	15,521	30.83	b 227	6 80	
FANNING.....	742		289 0	26 1 1/2	8 4	1912	Newport News, Va.	Newport News S. B. Co.	do	do	12,600	29.99	b 223	6 80	
HENLEY.....	742		289 0	26 1 1/2	8 4	1912	Quincy, Mass.	Fore River S. B. Corp.	Turb. 2s.	do	13,472	30.32	b 230	6 80	
JARVIS.....	742		289 0	26 1 1/2	8 4	1912	Camden, N. J.	New York S. B. Co.	Turb. 3s.	do	10,684	30.01	b 223	6 80	
JENKINS.....	742		289 0	26 1 1/2	8 4	1912	Bath, Me.	Bath Iron Works	do	do	12,440	31.27	b 222	6 80	
JOUFFE.....	742		289 0	26 1 1/2	8 4	1912	do	do	do	do	12,340	32.27	b 225	6 80	
MAYRANT.....	742		289 0	26 1 1/2	8 4	1911	Philadelphia, Pa.	Wm. Cramp & Sons	Turb. 2s.	do	13,140	30.22	b 236	6 80	

a Estimated.

b Also fuel oil.

VESSELS OF THE UNITED STATES NAVY—Continued.

Name and class of vessel.	Displacement (normal coal supply).	Net tonnage for Suez Canal.	Dimensions.			Built (completed).			Propulsion.	Rig and number of masts.	Total indicated horsepower on trial.	Speed.	Coal capacity (in bunkers) (42 cu. ft. to ton).	Complement.	
			Length on load water line.	Extreme breadth.	Mean draft.	When.	Where.	By whom.						Officers.	Men.
<i>Destroyers, second line—Contd.</i>															
MCCALL.....	Tons. 742		<i>Ft. in.</i> 289 0	<i>Ft. in.</i> 26 1	<i>Ft. in.</i> 8 4	1911	Camden, N. J.....	New York S. B. Co.....	Turb. 2s.	2 masts	13,072	<i>K nots.</i> 30.66	Tons. a 224	6	80
MONAGHAN.....	742		289 0	26 1	8 4	1911	Newport News, Va.....	Newport News S. B. Co.....	do.....	do.....	12,410	30.45	a 225	6	80
PATTERSON.....	742		289 0	26 1	8 4	1911	Philadelphia, Pa.....	Wm. Cramp & Sons.....	do.....	do.....	12,622	29.69	a 227	6	80
PAULING.....	742		289 0	26 1	8 4	1910	Bath, Me.....	Bath Iron Works.....	do.....	do.....	17,393	32.80	a 227	6	80
PERKINS.....	742		289 0	26 1	8 4	1910	Quincy, Mass.....	Fore River S. B. Co.....	Turb. 2s.	do.....	11,688	29.78	a 230	6	80
ROE.....	742		289 0	26 1	8 4	1910	Newport News, Va.....	Newport News S. B. Co.....	Turb. 3s.	do.....	12,297	29.60	a 223	6	80
STEBETT.....	742		289 0	26 1	8 4	1910	Quincy, Mass.....	Fore River S. B. Co.....	Turb. 2s.	do.....	12,789	30.37	a 230	6	80
TERRY.....	742		289 0	26 1	8 4	1909	Newport News, Va.....	Newport News S. B. Co.....	do.....	do.....	13,350	30.24	a 222	6	80
TRIPPE.....	742		289 0	26 1	8 4	1911	Bath, Me.....	Bath Iron Works.....	do.....	do.....	14,978	30.89	a 224	6	80
WALKE.....	742		289 0	26 1	8 4	1911	Quincy, Mass.....	Fore River S. B. Co.....	Turb. 2s.	do.....	12,573	29.78	a 238	6	80
WARRINGTON.....	742		289 0	26 1	8 4	1911	Philadelphia, Pa.....	Wm. Cramp & Sons.....	do.....	do.....	13,338	30.12	a 236	6	80
<i>Light mine layers.</i>															
ANTHONY.....	c 1,185		310 0	30 11	9 1	1918	San Francisco, Cal.....	Union Iron Works.....	Turb. 2s.	2 masts	28,250	35.00		8	114
BURNS.....	c 1,185		310 0	30 11	9 1	1918	do.....	do.....	do.....	do.....	28,900	35.00		8	114
HART.....	c 1,185		310 0	30 11	9 1	1918	do.....	do.....	do.....	do.....	28,700	35.00		8	114
INGRAHAM.....	c 1,185		310 0	30 11	9 1	1918	do.....	do.....	do.....	do.....	29,250	35.00		8	114
ISRAEL.....	c 1,185		310 0	30 11	9 1	1918	Quincy, Mass.....	Fore River S. B. Co.....	do.....	do.....	26,345	34.30		8	114
LANSDALE.....	c 1,185		310 0	30 11	9 1	1918	do.....	do.....	do.....	do.....	26,940	35.00		8	114
LUCE.....	c 1,185		310 0	30 11	9 1	1918	do.....	do.....	do.....	do.....	27,340	34.80		8	114
LUDLOW.....	c 1,185		310 0	30 11	9 1	1918	San Francisco, Cal.....	Union Iron Works.....	do.....	do.....	29,500	35.00		8	114
MAHAN.....	c 1,185		310 0	30 11	9 1	1918	Quincy, Mass.....	Fore River S. B. Co.....	do.....	do.....	27,880	35.00		8	114
MAURY.....	c 1,185		310 0	30 11	9 1	1918	do.....	do.....	do.....	do.....	26,890	34.50		8	114
MURRAY.....	c 1,185		310 0	30 11	9 1	1918	do.....	do.....	do.....	do.....	27,430	34.40		8	114
RIZAL.....	c 1,185		310 0	30 11	9 1	1918	San Francisco, Cal.....	Union Iron Works.....	do.....	do.....	28,960	35.00		8	114
SPROSTON.....	c 1,185		310 0	30 11	9 1	1918	do.....	do.....	do.....	do.....	28,170	35.00		8	114
STRIBLING.....	c 1,185		310 0	30 11	9 1	1918	Quincy, Mass.....	Fore River S. B. Co.....	do.....	do.....	26,485	35.00		8	114
<i>Submarines (steel), first line.</i>															
O-1.....	c 520.6		d 172 4	18 0	14 5	1918	Navy Yard, Portsmouth, N. H.....	United States.....			14.00				
O-2.....	c 520.6		d 172 4	18 0	14 5	1918	Navy Yard, Puget Sound, Wash.....	do.....			14.00				
O-3 to O-10.....	c 520.6		d 172 4	18 0	14 5	1918	Quincy, Mass.....	Fore River S. B. Co. e			14.00				
O-11 to O-13.....	c 485.0		d 175 0	16 3	13 1	1918	Bridgeport, Conn.....	Lake Torpedo Boat Co.			14.00				
O-14 to O-16.....	c 485.0		d 175 0	16 3	13 1	1918	Long Beach, Conn.....	California S. B. Co.			14.00				
R-1 to R-14.....	c 569.0		d 188 1	18 0	14 6	1919	Quincy, Mass.....	Fore River S. B. Co. e			13.50				
R-15 to R-20.....	c 569.0		d 188 1	18 0	14 6	1918	San Francisco, Cal.....	Bethlehem S. B. Corp. e			13.50				
R-21 to R-27.....	c 495.0		d 175 0	16 7	13 1	1919	Bridgeport, Conn.....	Lake Torpedo Boat Co.			14.00				
S-1.....						1920	Quincy, Mass.....	Fore River S. B. Corp. e							
S-2.....						1920	Bridgeport, Conn.....	Lake Torpedo Boat Co.							
S-3.....						1919	Navy Yard, Portsmouth, N. H.....	United States.....							
S-4, S-6, and S-7.....						1920	do.....	do.....							
S-8.....						1920	Portsmouth, N. H.....	do.....							
S-9.....						1921	do.....	do.....							
S-14.....						1921	Bridgeport, Conn.....	Lake Torpedo Boat Co.							
S-15.....						1921	do.....	do.....							
S-16.....						1920	do.....	do.....							
S-17.....						1921	do.....	do.....							
S-30.....						1920	San Francisco, Calif.....	Bethlehem S. B. Corp. e							
<i>Submarines (steel), second line.</i>															
A-3 and A-5.....	c 106.5		d 63 9	11 10	10 7	1903	San Francisco, Cal.....	Union Iron Works.....			8.50				
B-1 and B-3.....	c 145.0		d 82 5	12 5	10 7	1907	Quincy, Mass.....	Fore River S. B. Co. e			9.20				
D-1 to D-3.....	c 288.0		d 134 1	13 10	11 8	1910	do.....	do.....			13.20				
E-1 and E-2.....	c 287.2		d 135 2	14 6	11 8	1912	do.....	do.....			13.50				
F-2.....	c 330.2		d 142 7	15 4	12 2	1912	San Francisco, Cal.....	Union Iron Works.....			13.50				
F-3.....	c 330.2		d 142 7	15 4	12 2	1912	Seattle, Wash.....	The Moran Co.....			13.50				
G-1.....	c 400.0		d 161 0	13 0	12 6	1912	Newport News, Va.....	Newport News S. B. Co.....			14.00				
G-3.....	c 393.0		d 150 3	15 9	12 6	1913	Bridgeport, Conn.....	Lake Torpedo Boat Co.			14.00				
H-2.....	c 358.0		d 150 3	15 9	12 6	1913	San Francisco, Cal.....	Union Iron Works.....			14.10				
H-3.....	c 358.0		d 150 3	15 9	12 6	1914	Seattle, Wash.....	The Moran Co.....			14.10				

a Also fuel oil.
b Estimated.

c Displacement (surface).
d Length over all.

e For Electric Boat Co.

VESSELS OF THE UNITED STATES NAVY—Continued.

Name and class of vessel.	Displacement (normal coal supply).	Net tonnage for Suez Canal.	Dimensions.			Built (completed).			Propulsion.	Rig and number of masts.	Total indicated horsepower on trial.	Speed.	Coal capacity (in bunkers) (42 cu. ft. to ton).	Comple- ment.	
			Length on load water line.	Extreme breadth.	Mean draft.	When.	Where.	By whom.						Officers.	Men.
<i>Submarines (steel), second line—Contd.</i>															
11-4 to 11-9	3357.7		150 3 ³	15 9 ⁴	12 4 ⁴	1918	Navy Yard, Puget Sound, Wash.	United States				12.75			
K-1 and K-2	3392.0		153 6 ¹	16 8 ⁸	13 1	1914	Quincy, Mass.	Fore River S. B. Co. e				14.10			
K-3	3392.0		153 6 ¹	16 8 ⁸	13 1	1914	San Francisco, Cal.	Union Iron Works e				14.10			
K-4	3392.0		153 6 ¹	16 8 ⁸	13 1	1914	Seattle, Wash.	The Moran Co.				14.10			
K-5 and K-6	3392.0		153 6 ¹	16 8 ⁸	13 1	1914	Quincy, Mass.	Fore River S. B. Co. e				14.10			
K-7 and K-8	3392.0		153 6 ¹	16 8 ⁸	13 1	1914	San Francisco, Cal.	Union Iron Works e				14.10			
L-1 to L-4	450.0		168 5 ¹	17 05	13 7	1916	Quincy, Mass.	Fore River S. B. Co. e				14.00			
L-5	451.0		165 0	14 09	13 3	1918	Bridgeport, Conn.	Lake Torpedo Boat Co.				14.00			
L-6 and L-7	451.0		165 0	14 09	13 3	1918	Long Beach, Cal.	Craig S. B. Co.				14.00			
L-8	451.0		165 0	14 09	13 3	1917	Navy Yard, Portsmouth, N. H.	United States				14.00			
L-9 to L-11	451.0		163 5 ¹	17 05	13 7	1916	Quincy, Mass.	Fore River S. B. Co. e				14.00			
M-1	488.0		196 3	19 5	11 0	1918	do	do				14.00			
N-1 to N-3	347.9		147 3	15 9	12 5	1917	Seattle, Wash.	Seattle Const. & D. D. Co.				13.00			
N-4 to N-7	331.0		155 0	14 7	12 4	1918	Bridgeport, Conn.	Lake Torpedo Boat Co.				13.00			
<i>Fleet submarines, first line (steel).</i>															
T-11						1920	Quincy, Mass.	Fore River S. B. Co. e							
T-2 ^a						1921	do	do							
T-3 ^a						1920	do	do							
<i>Patrol vessels (Eagles) (steel).</i>															
EAGLE 1 to 21 and 26 to 60 ^b	500.0	200 0	25 6	7 6		1919	Detroit, Mich.	Ford Motor Co.	Turb. Is.	1 mast.	2,500	18.00	105	5	68
<i>Patrol vessels, submarine chasers (wood).</i>															
S. C. 23	77	105 0	14 8 ¹	5 4	1917	Brooklyn, N. Y.	United States	3 screws e	1 mast.		660	18.00	47.50	2	24
S. C. 57	77	105 0	14 8 ¹	5 4	1917	do	do	do	do		660	18.00	47.50	2	24
S. C. 62	77	105 0	14 8 ¹	5 4	1917	do	do	do	do		660	18.00	47.50	2	24
S. C. 69, 71	77	105 0	14 8 ¹	5 4	1917	Camden, N. J.	Mathis Yacht Bldg. Co.	do	do		660	18.00	47.50	2	24
S. C. 93	77	105 0	14 8 ¹	5 4	1917	Bayonne, N. J.	Elco Co.	do	do		660	18.00	47.50	2	24
S. C. 100, 102, 104	77	105 0	14 8 ¹	5 4	1917	do	do	do	do		660	18.00	47.50	2	24
S. C. 106	77	105 4	14 8 ¹	5 4	1917	Charleston, S. C.	United States	do	do		660	18.00	47.50	2	24
S. C. 119	77	105 0	14 8 ¹	5 4	1917	Norfolk, Va.	do	do	do		660	18.00	47.50	2	24
S. C. 145	77	105 0	14 8 ¹	5 4	1917	Millford, Del.	Vineyard S. B. Co.	do	do		660	18.00	47.50	2	24
S. C. 147	77	105 0	14 8 ¹	5 4	1917	Clayton, N. Y.	L. E. Fry & Co.	do	do		660	18.00	47.50	2	24
S. C. 154	77	105 0	14 8 ¹	5 4	1917	Jacksonville, Fla.	Gibbs Gas Eng. Co.	do	do		660	18.00	47.50	2	24
S. C. 156 and 159	77	105 0	14 8 ¹	5 4	1917	Pensacola, Fla.	F. M. Blount	do	do		660	18.00	47.50	2	24
S. C. 177	77	105 0	14 8 ¹	5 4	1917	Port Clinton, Ohio.	The Matthews Boat Co.	do	do		660	18.00	47.50	2	24
S. C. 185 and 186	77	105 0	14 8 ¹	5 4	1917	Nyaok, N. Y.	Int. S. B. & Marine Eng. Co.	do	do		660	18.00	47.50	2	24
S. C. 188	77	105 0	14 8 ¹	5 4	1917	do	do	do	do		660	18.00	47.50	2	24
S. C. 190, 192, 195, 198, 201	77	105 0	14 8 ¹	5 4	1917	Alexandria, Va.	General S. B. & Aero Co.	do	do		660	18.00	47.50	2	24
S. C. 210	77	105 0	14 8 ¹	5 4	1917	Camden, N. J.	Mathis Yacht Bldg. Co.	do	do		660	18.00	47.50	2	24
S. C. 214	77	105 0	14 8 ¹	5 4	1917	Staten Island, N. Y.	Alexandria McDonald	do	do		660	18.00	47.50	2	24
S. C. 223, 229, 231, 232, 237	77	105 0	14 8 ¹	5 4	1917	Morris Heights, N. Y.	N. Y. Yacht, Launch & Engine Co.	do	do		660	18.00	47.50	2	24
S. C. 251 and 252	77	105 0	14 8 ¹	5 4	1917	Camden, Me.	Camden-Anchor Rockland Machine Co.	do	do		660	18.00	47.50	2	24
S. C. 253 and 270	77	105 0	14 8 ¹	5 4	1917	Neponset, Mass.	Geo. Lawley & Sons	do	do		660	18.00	47.50	2	24
S. C. 273	77	105 0	14 8 ¹	5 4	1917	Mare Island, Cal.	United States	do	do		660	18.00	47.50	2	24
S. C. 277, 278, 284, 285 and 287	77	105 0	14 8 ¹	5 4	1917	do	do	do	do		660	18.00	47.50	2	24
S. C. 288, 294, 295, 298, 299, 301	77	105 0	14 8 ¹	5 4	1917	Puget Sound, Wash.	do	do	do		660	18.00	47.50	2	24

¹ Formerly (a) Schley.
 (b) AA-1.
² Formerly (a) T-2 and T-3.
 (b) AA-2 and AA-3.

³ Eagles No. 16, 20, 21, 22, and 30 transferred to Treasury Department for Coast Guard Service.
^a Displacement (surface).
^b Length over all.

^c Gasoline.
^d Tons of gasoline.
^e For Electric Boat Co.

VESSELS OF THE UNITED STATES NAVY—Continued.

Name and class of vessel.	Displacement (normal fuel supply).	Net tonnage for Suez Canal.	Dimensions.			Built (completed).			Propulsion.	Rig and number of masts.	Total indicated horsepower on trial.	Speed.	Coal capacity (in bunkers) (42 cu. ft. to ton).		Comple- ment.	
			Length on lead water line.	Extreme breadth.	Mean draft.	When.	Where.	By whom.					Tons.	Officers.	Men.	
<i>Patrol vessels, sub-marine chasers (wood)—Contd.</i>																
S. C. 303, 305, 306, 308, 310.	77		105 0	14 8 $\frac{1}{2}$	5 4	1917	Puget Sound, Wash.	United States	3 screws	1 mast	660	18.00	67.50	2	24	
S. C. 320	77		105 0	14 8 $\frac{1}{2}$	5 4	1917	Stamford, Conn.	Luders Marine Constr. Co.	do	do	660	18.00	67.50	2	24	
S. C. 326	77		105 0	14 8 $\frac{1}{2}$	5 4	1917	City Island, N. Y.	Kyle & Purdy	do	do	660	18.00	67.50	2	24	
S. C. 328	77		105 0	14 8 $\frac{1}{2}$	5 4	1917	Milwaukee, Wis.	Great Lakes Boat Bldg. Corp.	do	do	660	18.00	67.50	2	24	
S. C. 330	77		105 0	14 8 $\frac{1}{2}$	5 4	1917	Manitowoc, Wis.	Burger Boat Co.	do	do	660	18.00	67.50	2	24	
S. C. 332	77		105 0	14 8 $\frac{1}{2}$	5 4	1917	Salisbury, Md.	Smith & Williams Co.	3 screws	do	660	18.00	67.50	2	24	
S. C. 340 and 341	77		105 0	14 8 $\frac{1}{2}$	5 4	1917	Wilmington, Del.	American Car & Foundry Co.	do	do	660	18.00	67.50	2	24	
S. C. 352	77		105 0	14 8 $\frac{1}{2}$	5 4	1917	College Point, N. Y.	College Point Boat Co.	do	do	660	18.00	67.50	2	24	
S. C. 408	77		105 0	14 8 $\frac{1}{2}$	5 4	1918	Camden, Me.	Camden-Anchor Rockland Machine Co.	do	do	660	18.00	67.50	2	24	
S. C. 412	77		105 0	14 8 $\frac{1}{2}$	5 4	1918	Clayton, N. Y.	Clayton Ship & Boat Building Co.	do	do	660	18.00	67.50	2	24	
S. C. 424	77		105 0	14 8 $\frac{1}{2}$	5 4	1918	Kingston, N. Y.	Hiltbrandt D. D. Co.	do	do	660	18.00	67.50	2	24	
S. C. 426	77		105 0	14 8 $\frac{1}{2}$	5 4	1918	Camden, N. J.	Mathis Yacht Bldg. Co.	do	do	660	18.00	67.50	2	24	
S. C. 432	77		105 0	14 8 $\frac{1}{2}$	5 4	1918	Port Clinton, Ohio.	The Matthews Boat Co.	do	do	660	18.00	67.50	2	24	
S. C. 439 to 441	77		105 0	14 8 $\frac{1}{2}$	5 4	1918	Brooklyn, N. Y.	Howard E. Wheeler	do	do	660	18.00	67.50	2	24	
S. C. 443 and 444	77		105 0	14 8 $\frac{1}{2}$	5 4	1918	New Orleans, La.	United States	do	do	660	18.00	67.50	2	24	
<i>Patrol vessels (gun-boats).*</i>																
ALBANY ¹ e	3,430	c1,121	346 0	43 9	16 1	1899	Newcastle, England.	Armstrong, Mitchell & Co.	2 screws.	2 mil.	47,500	20.52	782	14	326	
Annapolis / †	1,010	c560	168 0	36 0	12 0	1897	Elizabethport, N. J.	Crescent Shipyard	do	3masts	1,227	13.17	235	9	137	
ASHEVILLE	1,575		225 0	41 2 $\frac{1}{2}$	11 4	1918	Charleston, S. C.	United States	Turb. 1s.	2 pole.	4,800	42.00			148	
Callao † ‡	243		115 3	17 1	6 6	1888	Cavite, P. I.	Manila Slip Co.	do	Sch.	4,250	41.00	33	2	29	
CHATTANOOGA e	3,200		292 0	44 0	15 9	1904	Elizabethport, N. J.	Crescent Shipyard	2 screws.	do	5,398	16.65	739	23	280	
CLEVELAND e	3,200		292 0	44 0	15 9	1903	Bath, Me.	Bath Iron Works	do	do	4,685	16.45	737	23	279	
DENVER e	3,200	1,566	292 0	44 0	15 9	1904	Philadelphia, Pa.	Neafie & Levy	do	do	6,202	16.75	727	23	281	
DES MOINES e	3,200		292 0	44 0	15 9	1904	Quincy, Mass.	Fore River S. B. Co.	do	do	6,400	16.65	705	23	279	
DOLPHIN	1,488	c447	240 0	32 0	14 3	1885	Chester, Pa.	John Roach	1 screw	do	2,255	15.50	225	9	155	
Elcano †	620		157 1	26 0	10 0	1885	Carrae, Spain	Spain	do	do	435	41.00	98	6	93	
GALVESTON e	3,200		292 0	44 0	15 9	1905	Richmond, Va.	Wm. R. Trigg Co.	2 screws.	do	5,178	16.41	741	23	308	
HELENA	1,392	c921	250 9	39 8	9 0	1897	Newport News, Va.	Newport News S. B. Co.	do	1 mil.	1,988	15.50	307	10	183	
MONOCACY	190		160 0	24 6	2 5	1914	Mare Island, Calif.	United States	do	2 pole.	4,800	43.25	34	2	46	
Nantucket † ‡	1,261		177 4	32 0	13 0	1878	Wilmington, Del.	Harlan & Hollingsworth	1 screw.	Bkn.	4,500	10.00	182	9	147	
NEW ORLEANS e	3,430	c1,130	346 0	43 9	16 1	1898	Newcastle, England.	Armstrong, Mitchell & Co.	2 screws.	2 mil.	47,500	20.00	693	14	312	
NEWPORT / †	1,010	c560	168 0	36 0	12 0	1897	Bath, Me.	Bath Iron Works	1 screw.	Bkn.	1,009	12.29	229	9	137	
PALOS	190		160 0	24 6	2 5	1914	Mare Island, Calif.	United States	2 screws.	2 pole	4,800	43.25	34	2	46	
Pampanga †	243		115 3	17 1	6 6	1888	Cavite, P. I.	Manila Slip Co.	do	1 sign	4,250	41.00	34	2	30	
Quiros † & /	350		137 9	22 9	7 9	1885	Hongkong, China	Hongkong & Whampoa Dock Co.	1 screw.	do	4,550	41.00	70	2	50	
SACRAMENTO	1,425		210 0	40 1 $\frac{1}{2}$	11 6	1914	Philadelphia, Pa.	Wm. Cramp & Sons	do	2 pole	1,022	12.78	428	9	152	
TACOMA e †	3,200	1,554	292 0	44 0	15 9	1903	San Francisco, Calif.	Union Iron Works	2 screws.	Sch.	5,424	16.58	727	23	279	
Topka †	2,225		251 0	35 0	17 8	1881	Kiel, Germany	G. Howaldt	Turb. 2 s.	do		16.00	403	9	52	
VICKSBURG /	1,010		168 0	36 0	12 0	1897	Bath, Me.	Bath Iron Works	1 screw.	Bkn.	1,118	12.71	249	9	154	
VILLALOBOS †	370		148 0	23 0	7 6	1896	Hongkong, China	Hongkong & Whampoa Dock Co.	do	Sch.	4,550	41.00	67	2	55	
WHEELING / †	990		174 0	34 0	12 0	1897	San Francisco, Cal.	Union Iron Works	2 screws.	do	1,080	12.88	256	9	153	
WILMINGTON	1,392		250 9	39 8	9 0	1897	Newport News, Va.	Newport News S. B. Co.	do	1 mil.	1,998	15.08	258	10	196	

¹ Formerly Brazilian cruiser Almirante Abrus.² Formerly Spanish vessel of same name.³ Formerly U. S. S. Ranger.⁴ Formerly Brazilian cruiser Amazonas.⁵ Formerly German st. s. Diogenes.

e Gasoline engines.

b Tons of gasoline.

c Subject to possible change.

d Estimated.

e Sheathed.

f Composite.

* Also 1 fighting top.

† Transferred to unclassified service.

‡ Callao to District craft.

* NOTE.—Gunboats of over 3,000 tons to be reclassified as light cruisers, second line.

VESSELS OF THE UNITED STATES NAVY—Continued.

Name and class of vessel.	Displacement (normal coal supply).	Net tonnage for Suez Canal.	Dimensions.			Built (completed).			Propulsion.	Rig and number of masts.	Total indicated horsepower on trial.	Speed.	Coal capacity (in bunkers) (42 cu. ft. to ton).	Crew.					
			Length on load water line.	Extreme breadth.	Mean draft.	When.	Where.	By whom.						Officers.	Men.				
																Tons.	Ft. in.	Ft. in.	Ft. in.
<i>Patrol vessels (yachts).^a</i>																			
ARABIS (21486).....	375		70	6	10	8	7	6	1917	Camden, N. J.	Mathis Yacht Co.	2 screws.	2 masts	700					
DESPATCH (210895).....	297		146	0	22	0	6	0	1913	Morris Heights, N. Y.	Chas. L. Seabury Co.	do.	do.	740	16.30	60	1	7	
ISABEL.....	737		229	1	26	2½	9	2	1917	Bath, Me.	Bath Iron Works.	Turb. 2s.	do.	8,400	26.00	216	5	96	
MAYFLOWER.....	2,690		273	0	36	0	17	4	1896	Clydebank, Scotland	J. & G. Thompson	2 screws.	do.	2,400	14.50	537	9	176	
NIAGARA.....	2,600		245	0	36	0	17	0	1898	Brooklyn, N. Y.	James Shewan & Sons	do.	do.	3,800	13.00	400	7	195	
NOKOMIS.....	1,205		203	0	31	10	13	7½	1917	Wilmington, Del.	Pusey & Jones	do.	do.	2,000	16.00	350	7	80	
SYLPH.....	152		123	8	20	0	7	6	1898	Chester, Pa.	John Roach	do.	do.	550	15.00	48	3	28	
VIXEN (77232).....	806		182	3	28	0	12	8	1896	Elizabethport, N. J.	Louis Nixon	do.	do.	1,250	16.00	195	5	100	
<i>Auxiliaries, special types.</i>																			
ABARENDA ¹ †.....	6,880	2,133	314	0	42	3	22	10	1892	Newcastle, England.	Edwards S. B. Co.	1 screw.	2 masts	1,050	9.00	825	12	75	
AJAX ² †.....	9,250	3,320	375	4	46	6	24	8	1890	Glasgow, Scotland.	D. & W. Henderson Co.	do.	do.	3,000	10.00	600	12	89	
ALAMEDA †.....	14,450	5,795	430	0	58	0	25	6	1919	Philadelphia, Pa.	Wm. Cramp & Sons.	do.	do.	12,847	11.00	41,000	12	75	
ALERT.....	1,110	713	177	4	32	0	13	0	1873	Chester, Pa.	John Roach	do.	Sch.	660	10.00	202	5	144	
ARETHUSA ³ †.....	6,160	2,313	332	0	42	2	20	1	1893	Stockton, England.	Craig Taylor & Co.	do.	do.	1,700	10.00	685	12	70	
ASTORIA ⁴ †.....			319	7	46	0	20	9	1902	Sunderland, England	J. Blumer & Co.	do.	do.	1,400	9.50	752	12	65	
BARNES, ROBERT L.	5,380		251	0	43	2	18	6	1917	Duluth, Minn.	McDougall Duluth Co.	do.	1 mast	1,100	8.50	165	5	65	
BATH ⁵	6,425		329	2	46	2	20	2	1913	Stettin, Germany.	Oderwerke Stettiner.	do.	2 masts	1,650	10.00	469	12	65	
BEAUFORT ⁶	5,530		275	9	40	2	18	4½	1909	Aktien, Germany.	H. Koch	do.	do.	1,250	8.00	350	12	65	
BEAVER.....	5,370		357	6	47	0	19	6	1918	Newport News, Va.	Newport News S. B. Co.	do.	2 pole.	4,500	16.50	2,350	23	350	
BLACK HAWK ⁷	13,500		404	6	53	9	28	5	1913	Philadelphia, Pa.	Wm. Cramp & Sons.	do.	do.	3,400	13.00	2,108	23	448	
BRAZOS †.....	14,500		455	0	56	0	26	2	1919	Boston, Mass.	United States	2 screws.	do.	6,080	14.00	1,000	12	80	
BRIDGE.....	8,500		400	0	55	2½	20	8	1917	do.	do.	do.	do.	4,000	14.00	1,000	12	80	
BRIDGEPORT ⁸	8,600		429	4	54	4	28	3	1901	Vegesack, Germany.	Bremer Vulcan	do.	2 pole.	3,600	12.50	1,060	23	770	
BRUTUS ⁹	6,550	2,302	321	6	41	6	22	11	1894	So. Shields, England	J. Redhead & Sons.	1 screw.	do.	1,200	10.00	450	12	83	
BUFFALO.....	6,000		391	1	48	3	19	5	1892	Newport News, Va.	Newport News S. B. Co.	do.	2 masts	3,600	14.50	1,408	23	425	
BUSHNELL.....	3,580		300	0	45	8	15	0	1915	Seattle, Wash.	Seattle Const. Co.	do.	2 pole.	62,617	14.15	660	23	270	
CAESAR ¹⁰ †.....	5,920	2,072	310	0	43	1	19	7	1896	Stockton, England.	Ropner & Son	do.	do.	1,500	10.00	800	12	71	
BLACK KING ¹¹	69,000		389	2	48	0	24	0	1900	Flensburg, Germany	Flensburg S. B. Co.	do.	2 masts	2,850	12.00	975	23	304	
CELTIC ¹²	6,759	2,860	369	8	44	7	21	0	1891	Belfast, Ireland	Workman Clark & Co.	do.	do.	2,200	10.50	757	12	80	
COMFORT ¹³	10,102		413	0	50	2	26	0	1907	Philadelphia, Pa.	Wm. Cramp & Sons.	2 screws.	do.	8,500	18.30	1,060	19	317	
CULGOA ¹⁴	8,000	2,481	334	4	43	0	21	9	1889	Sunderland, England	J. L. Thompson & Sons	1 screw.	Sch.	2,383	13.25	980	12	76	
CUYAMA †.....	14,500		455	0	56	0	26	2	1917	Mare Island, Cal.	United States	2 screws.	2 masts	5,200	14.00	1,575	12	75	
DIXIE ¹⁵	6,114		391	1	48	3	19	1	1893	Newport News, Va.	Newport News S. B. Co.	do.	Brig.	8,800	14.50	1,100	23	613	
DUBUQUE ¹⁶	1,085	568	174	0	35	0	12	3	1905	Morris Heights, N. Y.	Gas Engine & Power Co.	do.	Sch.	1,220	12.90	252	9	179	
FULTON.....	1,408		216	0	35	0	13	0	1914	Groton, Conn.	New London S. & E. Co.	do.	2 masts	61,997	12.34	234	11	128	
GENERAL ALAYA.....	1,115		212	6	29	9	11	0	1895	Dumbarton, Scotland.	A. McMillan & Sons	1 screw.	do.	780	10.50	246	9	83	
GLACIER ¹⁷	8,325		353	0	46	1	25	4	1891	Sunderland, England	J. L. Thompson & Sons	do.	Sch.	2,127	12.30	939	12	80	
GULFPORT ¹⁸	3,800		253	1	37	2	18	0	1902	Bremerhaven, Germany.	Rickmers Aktiens Ges.	do.	2 masts	800	7.50	425	12	65	
Hancock.....	8,500	3,840	253	1	45	4	24	3	1879	Glasgow, Scotland.	J. Elder & Co.	do.	4 masts	3,100	13.00	1,423	31	268	
HANNIBAL ¹⁹	4,000	1,326	263	4	39	3	17	7	1898	Sunderland, England	J. Blumer & Co.	do.	2 masts	1,100	9.00	491	23	233	
HENDERSON.....	10,000		460	0	61	1	19	1½	1917	Philadelphia, Pa.	United States	2 screws.	do.	4,000	14.00	1,200	31	403	
HOUSTON ²⁰	9,000		375	8	50	9	25	4	1903	Vegesack, Germany.	Bremer Vulcan	do.	do.	2,800	10.50	940	12	5	
JASON †.....	19,250	7,148	514	0	65	0	27	8	1913	Sparrows Point, Md.	Maryland Steel Co.	2 screws.	2 masts	6,878	14.32	2,300	17	101	
KANAWHA †.....	14,500	5,937	455	0	56	0	26	2	1915	Mare Island, Cal.	United States	do.	do.	5,200	14.00	1,575	12	88	
KITTERY ²¹	3,330		282	2	40	6	13	3	1905	Bremerhaven, Germany.	G. Seebach Aktiens, Ges.	do.	do.	1,400	15.50	351	12	65	
LEBANON ²²	3,285		249	0	37	4½	17	3	1894	Philadelphia, Pa.	Wm. Cramp & Sons.	1 screw.	2 pole.	1,000	10.00	192	7	54	
LEONIDAS ²³	4,023		263	3	39	2½	17	7	1898	Sunderland, England	S. P. Austin & Son (Ltd.)	do.	do.	1,100	8.60	205	23	65	
LONG BEACH ²⁴ †.....	5,800		318	2	41	1	1892	do.	Wm. Pikersgill & Sons	do.	2 masts	1,300	8.50	334	12	60	
MARSH.....	11,250		385	0	53	0	24	8	1909	Sparrows Point, Md.	Maryland Steel Co.	2 screws.	do.	3,818	12.65	825	12	107	

¹ Formerly British st. s. Abrenda.² Formerly British st. s. Soindia.³ Formerly British st. s. Lucilla.⁴ Formerly German st. s. Frieda Leonhardt.⁵ Formerly German st. s. Andromeda.⁶ Formerly German st. s. Rudolf Blumberg.⁷ Formerly st. s. Santa Catalina (211623).⁸ Formerly German st. s. Broslau.⁹ Formerly Norwegian st. s. Potor Joben.¹⁰ Formerly British st. s. King.¹¹ Formerly German st. s. Kiel.¹² Formerly British st. s. Celtic King.¹³ Formerly st. s. Havana (203791).¹⁴ Formerly British st. s. Culgoa.¹⁵ Formerly st. s. El Rio (136348).¹⁶ Formerly British st. s. Port Chalmers.¹⁷ Formerly st. s. Lookson.¹⁸ Formerly British st. s. Joseph Holland.¹⁹ Formerly German st. s. Liebenfels.²⁰ Formerly German st. s. Präsident.²¹ Formerly st. s. Lebanon (141357).²² Formerly British st. s. Elizabeth Holland.²³ Formerly German st. s. Hohenfeld.^a Scheduled for sale.^b Estimated.^c Main engines only.^d Oil.^e Composite.[†] Fuel ship.[‡] To be sold.

VESSELS OF THE UNITED STATES NAVY—Continued.

Name and class of vessel.	Displacement (normal coal supply).	Net tonnage for Suez Canal.	Dimensions.			Built (completed).			Propulsion.	Rig and number of masts.	Total indicated horsepower on trial.	Speed.	Coal capacity (in bunkers) (42 cu. ft. to ton).	Comple- ment.	
			Length on load water line.	Extreme breadth.	Mean draft.	When.	Where.	By whom.						Officers.	Men.
<i>Auxiliaries, special types—Contd.</i>															
	<i>Tons.</i>		<i>Ft. in.</i>	<i>Ft. in.</i>	<i>Ft. in.</i>						<i>Knots.</i>	<i>Tons.</i>			
MAUMEE†	14,500		455 0	56 0	26 2	1916	Mare Island, Cal.	United States	2 screws.	2 masts	65,000	614.00	1,575	12	75
MELVILLE	7,150		400 0	54 5	20 0	1915	Camden, N. J.	New York S. B. Co.	1 screw.	2 pole.	64,006	15.09	1,900	23	389
MERCY †	10,112		413 0	50 2	24 0	1907	Philadelphia, Pa.	Wm. Cramp & Sons.	2 screws.	2 masts	8,500	18.20	1,010	19	317
NANSHAN †	5,140		285 0	39 0	21 3	1896	Grangemouth, Scotland.	Grangemouth Dkyd. Co.	1 screw.	1,400	610.50		425	12	45
NECHES †	14,800		455 0	56 0	26 8	1920	Boston, Mass.	United States	do.	2 masts	65,200	614.00	1,630	12	141
NEPTUNE †	19,480	7,581	520 0	65 0	27 8	1911	Sparrows Point, Md.	Maryland Steel Co.	Turb. 2 s	4 pole.	65,409	12.93	2,500	12	101
NEREUS †	19,080	7,640	500 0	62 0	27 8	1913	Newport News, Va.	Newport News S. B. Co.	2 screws.	2 masts	66,904	14.58	1,925	12	101
NERO †	6,100		312 0	41 0	23 6	1895	Sunderland, England	J. L. Thompson & Son	1 screw.	do.	61,000	69.00	300	12	60
NEWPORT NEWS †	10,000		356 9	45 5	23 6	1904			do.	do.	2,400	13.00	920	12	65
NITRO	10,600		460 0	60 11 1/2	20 11	1921	Puget Sound, Wash.	United States	do.	do.	65,300	616.00	1,000	12	214
ORION †	19,250	7,148	514 0	65 0	27 8	1913	Sparrows Point, Md.	Maryland Steel Co.	2 screws.	do.	66,943	14.47	2,300	12	101
PADUCAH †	1,085	568	174 0	35 0	12 3	1905	Morris Heights, N. Y.	Gas Engine & Power Co.	do.	Sch.	1,268	12.85	242	9	165
PANTHER †	3,380	1,912	304 8	40 8	15 9	1889	Philadelphia, Pa.	Wm. Cramp & Sons.	1 screw.	do.	63,200	613.60	691	23	235
PATOKA †	16,800	6,467	463 3	60 0	26 2	1919	Newport News, Va.	Newport News S. B. Co.	do.	2 masts	2,756	10.60	673	17	75
PENSACOLA †	9,821		339 1	51 2	23 0	1901	Rostock, Germany.	Aktien Ges. Neptune.	do.	3 masts	1,700	10.75	1,052	12	80
POMPEY †	63,085		234 0	33 6	20 9	1898	Sunderland, England	S. P. Austin & Son (Ltd.)	do.	2 pole.	850	10.50	1,305	12	59
PRAIRIE †	6,620		391 6	48 3	20 9	1890	Philadelphia, Pa.	Wm. Cramp & Sons.	do.	Brig.	63,800	614.50	1,200	23	438
PROMETHEUS.	12,585	4,381	450 0	60 1	26 0	1910	Mare Island, Cal.	United States	2 screws.	4 pole.	67,500	616.00	1,614	23	224
PROTEUS †	19,080	7,599	500 0	62 0	27 8	1913	Newport News, Va.	Newport News S. B. Co.	do.	2 masts	67,207	14.67	1,925	12	101
PYRO	10,600		460 0	60 11 1/2	20 11	1920	Puget Sound, Wash.	United States	do.	do.	65,300	616.00	1,000	12	214
QUINCY †	6,500		349 2	51 0	21 4	1909	Sunderland, England	Wm. Doxford & Sons.	1 screw.	do.	2,500	11.00	657	12	61
RAMAPO †	16,800	6,467	463 3	60 0	26 2	1919	Newport News, Va.	Newport News S. B. Co.	do.	do.	62,878	10.60	673	12	75
RAINBOW †	4,360	2,254	326 0	41 0	17 2	1890	Sunderland, England	James Laing.	do.	do.	61,800	612.00	1,166	23	335
RAPPAHANNOCK †	17,000		471 2	59 2	26 9	1913	Vegesack, Germany.	Bremer Vulcan.	do.	do.	4,850	11.60	3,060	12	105
RELIEF	3,800		460 0	60 11 1/2	19 6	1920	Philadelphia, Pa.	United States	do.	do.	2,200	16.00	1,200	19	360
SAPELO †	16,800	6,467	463 3	60 0	26 2	1920	Newport News, Va.	Newport News S. B. Co.	do.	do.	2,722	10.50	673	12	70
Saturn †	4,840		283 0	40 5	21 3	1890	Wilmington, Del.	Harlan & Hollingsworth.	do.	do.	1,500	11.00	400	12	85
SAYANNAH †	10,800		400 0	44 1	26 5	1899	Flensburg, Germany	Flensburg S. B. Co.	do.	do.	2,000	10.50	743	23	373
SOLACE †	5,700	2,759	361 2	46 1	22 0	1896	Newport News, Va.	Newport News S. B. Co.	do.	do.	63,200	615.00	1,000	19	252
THOMPSON, SARA †			321 0	40 3	22 0		Newcastle, England.	Wm. Armstrong & Co.	do.	do.	61,300	9.00	1,494	12	65
TRINITY †	16,800		463 3	60 0	26 2	1920	Newport News, Va.	Newport News S. B. & D. D. Co.	do.	do.	62,300	610.50	673	12	75
VESTAL	12,585	4,387	450 0	60 0	26 0	1909	New York, N. Y.	United States	do.	4 pole.	7,500	16.00	1,422	23	487
VULCAN †	11,260		385 0	53 0	24 8	1909	Sparrows Point, Md.	Maryland Steel Co.	2 screws.	2 masts	63,736	12.82	825	12	92
<i>Auxiliaries, fleet tugs.</i>															
ALGERMA	1,000		149 3/4	30 0	14 7	1919	Port Richmond, N. Y.	Staten Island Shipbuilding Co.	1 screw.	2 pole.	1,800	13.00	279	5	39
ALLEGHENY	1,000		149 3/4	30 0	14 7	1917	Buffalo, N. Y.	American S. B. Co.	do.	2 masts		14.00	279	5	46
ARAPAHO †	575			24 0	12 10	1914	Seattle, Wash.	Seattle Construction Co.	do.	do.		10.80	149	2	8
BAGADUCE	1,000		149 3/4	30 0	14 7	1919	Buffalo, N. Y.	Ferguson Steel & Iron Co.	do.	2 pole.	1,800	12.40	279	5	39
CARRASSET	1,000		149 3/4	30 0	14 7	1919	Port Richmond, N. Y.	Staten Island S. B. Co.	do.	do.	1,800	13.00	279	5	39
Challenge †			122 0	22 2	12 6	1889	Camden, N. J.	J. H. Dialogue & Sons.	do.	do.	750	14.00	110	3	28
CHEMUNG †	575		123 6	26 7 1/2	11 0	1916	Norfolk, Va.	United States	do.	2 masts	800	11.00		2	43
CONESTOGA †			170 0	29 0	16 0	1904	Sparrows Point, Md.	Maryland Steel Co.	do.	2 pole.	1,000	13.00	286	3	35
Contocook	1,000		149 3/4	30 0	14 7	1919	Port Richmond, N. Y.	Staten Island S. B. Co.	do.	do.	61,800	613.00	1,000	19	39
Delaware †			129 4	22 6		1913	Pocomoke City, Md.	E. J. Tull.	do.	2 masts	400	12.00	50	3	30
GENESEE †			158 0	29 0	16 0	1905	Sparrows Point, Md.	Maryland Steel Co.	do.	do.	1,000	15.00	288	3	32
LOUISIANA †	702		152 0	26 0	13 6	1892	San Francisco, Cal.	Union Iron Works.	do.	Sch.	1,000	13.20	181	3	34
IROQUOIS †	1,000		149 3/4	30 0	14 7	1919	Port Richmond, N. Y.	Staten Island S. B. Co.	do.	2 pole.	1,800	13.00	279	5	39
KALMIA	1,000		149 3/4	30 0	14 7	1919	Buffalo, N. Y.	Ferguson Steel & Iron Co.	do.	do.	1,800	13.00	279	5	39
KEOSANQUA	1,000		149 3/4	30 0	14 7	1920	Port Richmond, N. Y.	Staten Island S. B. Co.	do.	2 masts	61,800	613.00	279	5	39

† Formerly st. s. Saratoga (204160).

† Formerly British st. s. Nanshan.

† Formerly British st. s. Whifflet.

† Formerly German st. s. Odenwald.

† Formerly st. s. Venezuela (161616).

† Formerly German st. s. Nicaria.

† Formerly British st. s. Harlech.

† Formerly st. s. El Sol (136164).

† Formerly German st. s. Vogesen.

† Formerly British st. s. Norse King.

† Formerly German st. s. Pommern.

† Formerly German st. s. Saxonia.

† Formerly st. s. Creole (127166).

† Formerly German st. s. Guthell.

† Formerly U. S. S. Huron.

† Formerly st. s. Defiance.

† Formerly U. S. S. Pocahontas.

† Formerly st. s. Monocacy.

† Formerly st. s. Fearless (120689).

a Main engines only.

b Estimated.

c Oil.

d Composite.

† Fuel ship.

‡ To be sold.

§ Lost at sea.

¶ Transferred to district craft.

VESSELS OF THE UNITED STATES NAVY—Continued.

Name and class of vessel.	Displacement (normal coal supply).	Net tonnage for Suez Canal.	Dimensions.			When.	Built (completed).			Propulsion.	Rig and number of masts.	Total indicated horsepower on trial.	Speed.	Coal capacity (in bunkers) (42 cu. ft. to ton).	Complement.	
			Length on load water line.	Extreme breadth.	Mean draft.		Where.	By whom.	Officers.						Men.	
<i>Auxiliaries, fleet tugs—Contd.</i>																
KEWAYDIN.....	1,000		149 3/4	30 0	14 7	1919	Buffalo, N. Y.	Ferguson Steel & Iron Co.	1 screw..	2 masts	1,800	13.00	279	5	39	
KOKA.....	1,000		149 3/4	30 0	14 7	1920	Puget Sound Navy Yard.	United States.....	do.....	do.....	1,800	13.00	279	5	39	
LYKENS.....	1,000		157 0	29 0	15 0	1899	Philadelphia, Pa....	Neafie & Levy.....	do.....	do.....	1,000	13.00	286	3	35	
MAHOPAC.....	1,000		149 3/4	30 0	14 7	1919	Navy yard, Puget Sound.	United States.....	do.....	2 pole.	1,800	13.00	279	5	39	
MOHAVE.....	575		122 0	24 0		1914	Seattle, Wash.....	Seattle Construction Co.	do.....	1 mast		11.10	149	3	25	
MONTCALM ¹	1,000		149 3/4	30 0	14 7	1919	Port Richmond, N. Y.	Staten Island S. B. Co.	do.....	2 pole.	1,800	13.00	279	5	39	
NAPA.....	1,000		149 3/4	30 0	14 7	1919	Navy yard, Puget Sound.	United States.....	do.....	do.....	1,800	13.00	279	5	39	
NAVAJO ²	800		141 4	27 6	14 1	1907	Philadelphia, Pa....	Neafie & Levy.....	do.....	do.....	935	12.00		3	29	
ONTARIO.....	1,120	324	175 0	34 0	12 6	1911	Camden, N. J.....	New York S. B. Co.	do.....	do.....	2,000	18.00	445	5	56	
OSCEOLA ³	571	116	125 8	26 3	14 0	1896	Philadelphia, Pa....	Chas. Hillman.....	do.....	1 mast		14.00	154	5	27	
PATAFSCO.....	755		148 0	29 1/2	12 3	1909	Portsmouth, N. H....	United States.....	2 screws.	2 masts	1,160	13.00	324	5	46	
PATUXENT.....	755		148 0	29 1/2	12 3	1909	Norfolk, Va.....	do.....	do.....	do.....	1,160	13.00	324	3	49	
PEORIA ⁴	487		131 0	25 0	10 6		Philadelphia, Pa....	Neafie & Levy.....	do.....	do.....	270	9.00	70	4	31	
PINOLA.....	1,000		149 3/4	30 0	14 7	1919	Navy yard, Puget Sound, Wash.	United States.....	1 screw..	2 pole.	1,800	13.00	279	5	39	
PISCATAQUA ⁴	854		149 0	28 7	12 0	1897	West Bay City, Mich.	F. W. Wheeler Co.	do.....	2 masts	2,000	16.00	236	5	47	
POTOMAC ⁵	785		138 9	28 6	12 0	1897	do.....	do.....	do.....	do.....	2,000	16.00	200	5	51	
SAGAMORE.....	1,000		149 3/4	30 0	14 7	1917	Buffalo, N. Y.....	American S. B. Co.	do.....	do.....	1,800	13.00	279	5	46	
SCIOTA.....	1,000		149 3/4	30 0	14 7	1919	Norfolk, Va.....	United States.....	do.....	do.....	1,800	13.00	279	5	39	
SEA ROVER.....	600		121 0	24 6	14 0	1902	San Francisco, Cal..	Fulton Iron Works.	do.....	do.....	700	10.00	1,200	2	18	
SONOMA.....	1,120	324	175 0	34 0	12 6	1911	Camden, N. J.....	New York S. B. Co.	do.....	do.....	1,596	13.00	435	5	51	
SUNNADDIN.....	1,000		149 3/4	30 0	14 7	1919	Navy yard, Puget Sound, Wash.	United States.....	do.....	2 pole.	1,800	13.00	279	5	39	
TADUSAC.....	1,000		149 3/4	30 0	14 7	1919	Buffalo, N. Y.....	Ferguson Steel & Iron Co.	do.....	do.....	1,800	13.00	279	5	39	
TATNUCK.....	1,000		149 3/4	30 0	14 7	1919	Navy yard, Puget Sound, Wash.	United States.....	do.....	do.....	1,800	13.00	279	5	39	
TILLAMOOK.....	575		122 0	24 0	12 10	1914	Seattle, Wash.....	Seattle Constr. Co.	do.....	1 mast	800	10.55	149	5	21	
UMPGA.....	1,000		149 3/4	30 0	14 7	1919	Buffalo, N. Y.....	Ferguson Steel & Iron Co.	do.....	2 masts	1,800	13.00	279	5	39	
UNAC ⁶	441		119 3	25 0		1893	Camden, N. J.....	J. H. Dialogue & Sons	do.....	do.....	750	12.00	120	5	43	
UNDAUNTED.....	450		113 0	28 0	14 1	1917	San Francisco, Cal..	Union Iron Works.	do.....	do.....	1,000	7.60	2,469	3	26	
WANDANK.....	1,000		149 3/4	30 0	14 7	1920	Buffalo, N. Y.....	Ferguson Steel & Iron Co.	do.....	2 pole.	1,800	13.00	279	5	39	
WANDO.....	575		123 6 1/2	26 7 1/2	11 6	1916	Charleston, S. C....	United States.....	do.....	2 masts	800			5	43	
<i>Auxiliaries, mine sweepers.</i>																
AUK.....	950		180 0	35 6	9 9 1/2	1918	New York, N. Y....	Todd Shipyard Corp.	1 screw..	1 mast.		14.00		5	67	
AVOCET.....	950		180 0	35 6	9 9 1/2	1918	Baltimore, Md.....	Baltimore S. B. Co.	do.....	do.....		14.00		5	67	
BITTERN.....	950		180 0	35 6	9 9 1/2		Mobile, Ala.....	Alabama S. B. Co.	do.....	do.....		14.00		5	67	
BOHOLINK.....	950		180 0	35 6	9 9 1/2	1918	Baltimore, Md.....	Baltimore S. B. Co.	do.....	do.....		14.00		5	67	
BRANT.....	950		180 0	35 6	9 9 1/2	1918	Chester, Pa.....	Sun Shipbuilding Co.	do.....	do.....		14.00		5	67	
CARDINAL.....	950		180 0	35 6	9 9 1/2	1918	Staten Island, N. Y.	Staten Island S. B. Co.	do.....	do.....		14.00		5	67	
CHEWINK.....	950		180 0	35 0	9 9 1/2		New York, N. Y....	Todd Shipyard Corp.	do.....	do.....		14.00		5	67	
CORMORANT.....	950		180 0	35 6	9 9 1/2		do.....	do.....	do.....	do.....		14.00		5	67	
CURLEW.....	950		180 0	35 6	9 9 1/2	1918	Staten Island, N. Y.	Staten Island S. B. Co.	do.....	do.....		14.00		5	67	
EIDER.....	950		180 0	35 6	9 9 1/2	1918	Wilmington, Del....	Pusey & Jones Co.	do.....	2 masts		14.00		5	67	
FALCON.....	950		180 0	35 6	9 9 1/2	1918	Morris Heights, N. Y.	Chas. L. Seabury Co.	do.....	do.....		14.00		5	67	
FINCH.....	950		180 0	35 6	9 9 1/2	1918	New York, N. Y....	Standard S. B. Corp.	do.....	do.....		14.00		5	67	
FLAMINGO.....	950		180 0	35 6	9 9 1/2	1918	Elizabethport, N. J.	New Jersey D. D. Co.	do.....	do.....		14.00		5	67	
GANNET.....	950		180 0	35 6	9 9 1/2		New York, N. Y....	Todd Shipyard Corp.	do.....	do.....		14.00		5	67	
GREBE.....	950		180 0	35 6	9 9 1/2		do.....	Staten Island S. B. Co.	do.....	do.....		14.00		5	67	
HERON.....	950		180 0	35 6	9 9 1/2	1917	do.....	Standard S. B. Co.	do.....	do.....		14.00		5	67	
KINGFISHER.....	950		180 0	35 6	9 9 1/2	1917	Puget Sound, Wash.	United States.....	do.....	do.....		14.00		5	67	
LAPWING.....	950		180 0	35 6	9 9 1/2	1917	New York, N. Y....	Todd Shipyard Corp.	do.....	do.....		14.00		5	67	
LARK.....	950		180 0	35 6	9 9 1/2	1917	Baltimore, Md.....	Baltimore S. B. Co.	do.....	do.....		14.00		5	67	
MALLARD.....	950		180 0	35 6	9 9 1/2	1918	New York, N. Y....	Staten Island S. B. Co.	do.....	do.....		14.00		5	67	
ORIGLE.....	950		180 0	35 6	9 9 1/2	1918	do.....	do.....	do.....	do.....		14.00		5	67	
ORTOLAN.....	950		180 0	35 6	9 9 1/2	1918	do.....	do.....	do.....	do.....		14.00		5	67	
OSPREY.....	950		180 0	35 6	9 9 1/2	1917	Morris Heights, N. Y.	Chas. L. Seabury Co.	do.....	do.....		14.00		5	73	
OWL.....	950		180 0	35 6	9 9 1/2	1917	New York, N. Y....	Todd Shipyard.....	do.....	do.....		14.00		5	73	

¹ Formerly U. S. S. Kineo.² Formerly st. s. General Hubbard (204193).³ Formerly st. s. Winthrop (81543).⁴ Formerly st. s. William H. Brown (81548).⁵ Formerly st. s. Robert W. Wilmot (111163).⁶ Formerly st. s. Walter A. Luckenbach (81456).^a Tons fuel oil.^b Estimated.^c Barrels fuel oil.[†] Transferred to district craft.

VESSELS OF THE UNITED STATES NAVY—Continued.

Name and class of vessel.	Displacement (normal coal supply).	Net tonnage for Suez Canal.	Dimensions.			Built (completed).			Propulsion.	Rig and number of masts.	Total indicated horsepower on trial.	Speed.	Coal capacity (in bunkers) (42 cu. ft. to ton).	Complement.	
			Length on load water line.	Extreme breadth.	Mean draft.	When.	Where.	By whom.						Officers.	Men.
<i>Auxiliaries, mine sweepers—Contd.</i>															
	<i>Tons.</i>		<i>Ft. in.</i>	<i>Ft. in.</i>	<i>Ft. in.</i>							<i>Knots.</i>	<i>Tons.</i>		
PARTRIDGE.....	950		180 0	35 6	9 9 ^a	1917	Chester, Pa.....	Chester S. B. Co.....	1 screw..	2masts		14.00		5	73
PEACOCK ¹	950		180 0	35 6	9 9 ^a	1918	New York, N. Y....	Staten Island S. B. Co	do.....	do.....		14.00		5	46
PELICAN.....	950		180 0	35 6	9 9 ^a	1917	Morris Heights, N. Y.	Chas. L. Seabury Co.	do.....	do.....		14.00		5	73
PENGUIN.....	950		180 0	35 6	9 9 ^a	1917	Elizabethport, N. J.	New Jersey D. D. Co.	do.....	do.....		14.00		5	73
PIGEON.....	950		80 0	35 6	9 9 ^a	1918			do.....	do.....		14.00		5	73
QUAIL.....	950		180 0	35 6	9 9 ^a	1917	Chester, Pa.....	Chester S. B. Co.....	do.....	do.....		14.00		5	73
RAIL.....	950		180 0	35 6	9 9 ^a	1917	Puget Sound, Wash.	United States.....	do.....	do.....		14.00		5	73
REDWING.....	950		180 0	35 6	9 9 ^a	1918	Baltimore, Md.....	Baltimore S. B. Co.	do.....	do.....		14.00		5	73
ROBIN.....	950		180 0	35 6	9 9 ^a	1917	New York, N. Y....	Todd Shipyard Co.	do.....	do.....		14.00		5	73
SANDEBLING.....	950		180 0	35 6	9 9 ^a	1918	do.....	do.....	do.....	do.....		14.00		5	73
SANDBIPER.....	950		180 0	35 6	9 9 ^a	1917	Philadelphia, Pa....	United States.....	do.....	do.....		14.00		5	73
SEAGULL.....	950		180 0	35 6	9 9 ^a	1917	Morris Heights, N. Y.	Chas. L. Seabury Co.	do.....	do.....		14.00		5	46
SWALLOW.....	950		180 0	35 6	9 9 ^a	1917	New York, N. Y....	Todd Shipyard Co.	do.....	do.....		14.00		5	73
SWAN.....	950		180 0	35 6	9 9 ^a	1917	Mobile, Ala.....	Alabama S. B. Co....	do.....	do.....		14.00		5	73
TANAGER.....	950		180 0	35 6	9 9 ^a	1917	New York, N. Y....	Staten Island S. B. Co.	do.....	do.....		14.00		5	46
TEAL.....	950		180 0	35 6	9 9 ^a	1917	Chester, Pa.....	Sun S. B. Co.....	do.....	do.....		14.00		5	73
TERN.....	950		180 0	35 6	9 9 ^a	1918	Morris Heights, N. Y.	Chas. L. Seabury Co.	do.....	do.....		14.00		5	73
THRUSH.....	950		180 0	35 6	9 9 ^a	1917	Wilmington, Del....	Pusey & Jones.....	do.....	do.....		14.00		5	46
TURKEY.....	950		180 0	35 6	9 9 ^a	1918	Chester, Pa.....	Chester S. B. Co....	do.....	do.....		14.00		5	73
VIREO.....	950		180 0	35 6	9 9 ^a	1917	Philadelphia, Pa....	United States.....	do.....	do.....		14.00		5	73
WARBLER ¹	950		180 0	35 6	9 9 ^a	1917	do.....	do.....	do.....	do.....		14.00		5	46
WHIPPOORWILL.....	950		180 0	35 6	9 9 ^a	1917	Mobile, Ala.....	Alabama S. B. Co....	do.....	do.....		14.00		5	46
WIDGEON.....	950		180 0	35 6	9 9 ^a	1917	Chester, Pa.....	Sun S. B. Co.....	do.....	do.....		14.00		5	73
WILLET ¹	950		180 0	35 6	9 9 ^a	1917	Philadelphia, Pa....	United States.....	do.....	do.....		14.00		5	73
WOODCOCK.....	950		180 0	35 6	9 9 ^a	1917	Chester, Pa.....	Chester S. B. Co....	do.....	do.....		14.00		5	46
<i>Unserviceable for war purposes (unclassified).</i>															
BOSTON.....	3,000		277 5	42 2	16 10	1885	Chester, Pa.....	John Roach & Sons...	1 screw..	2masts	4,300	15.65	438		
COAST B. S. 4 ²	11,346	3,806	360 0	72 2 ¹	24 0	1897	Philadelphia, Pa....	Wm. Cramp & Sons...	2 screws.	do.....	12,105	17.09	1,682		
COAST T. B. 6 ³ †.....	105		138 3	15 6	4 1	1898	Bristol, R. I.....	Herreshof Mfg. Co....	do.....	do.....	1,759	24.00	27		
CUMBERLAND.....	1,800		176 6	45 8	16 5	1907	Boston, Mass.....	United States.....	Sails	Bark			102	16	120
Essex.....	1,375		185 0	35 0	14 3	1876	do.....	Donald Mackay.....	1 screw..	do.....	1,200	10.50	159		
Gopher ⁴	840		160 0	28 0	11 9	1871	New York, N. Y....	DeLamarter & Stack...	do.....	Sch...	467	9.00	82		
Granite State ⁵ †.....	4,150		196 3	53 0	25 6	1818	Kittery, Me.....	United States.....	do.....	do.....					
Hartford.....	2,790		226 0	43 1	18 2	1858	Boston, Mass.....	do.....	1 screw..	Bark	2,000	12.00	268	14	78
INTREPID ⁶	1,800		176 5	45 8	16 5	1907	Mare Island, Cal....	do.....	do.....	do.....			102	16	120
KEARSARGE.....	11,520	4,205	368 0	72 2 ¹	23 6	1900	Newport News, Va...	Newport News S. B. Co.	2 screws.	do.....	11,954	18.82	1,079		
Mohican ⁷	1,900		216 0	37 0	16 6	1883	Mare Island, Cal....	United States.....	do.....	Bark	1,150	10.65	162	5	110
Old Constellation ⁸	1,970		176 0	42 0	20 0	1797	Baltimore, Md.....	do.....	do.....	Ship			15		
Old Constitution ⁹	2,200		175 0	45 0	20 0	1797	Boston, Mass.....	do.....	do.....	do.....					
PHILADELPHIA.....	4,410		327 6	48 7 ¹	19 6	1890	Philadelphia, Pa....	Wm. Cramp & Sons...	2 screws.	do.....	8,815	19.68	537		35
Reina Mercedes ¹⁰	2,835		292 0	43 3	16 9	1887	Cartagena, Spain...	do.....	do.....	do.....			199		91
SOUTHERY ¹¹	3,100		288 0	38 1	10 7	1889	Sunderland, England	R. Thompson Sons & Co.	1 screw..	Ship...		9.00	389	6	55
Sylvia ¹²	302		130 0	18 6	10 0	1882	Glasgow, Scotland	A. Stephens Sons.....	do.....	do.....	165	7.90	61		35
VESUVIUS.....	930		252 4	26 6 ¹	10 7	1890	Philadelphia, Pa....	Wm. Cramp & Sons...	2 screws.	2masts	4,235	21.65			
WILMETTE ¹⁰	2,600	1,218	265 0	38 2	19 6	1903	Port Huron, Mich....	Jonks S. B. Co.....	do.....	do.....	4,000	16.50			
Wolverine ¹¹	685		164 1	27 0	9 0	1854	Erie, Pa.....	Stackhouse & Tomlinson	Paddles.	Sch...	365	10.50	118		
Yantic.....	900		180 0	30 0	12 2	1864	Philadelphia, Pa....	United States.....	do.....	Bark..	310	8.30	133		

¹ Loaned to U. S. Shipping Board.² Formerly U. S. S. Iowa.³ Formerly U. S. S. Morris.⁴ Formerly U. S. S. Fern.⁵ Formerly U. S. S. New Hampshire.⁶ Formerly U. S. S. Constellation.⁷ Formerly U. S. S. Constitution.⁸ Formerly Spanish st. s. Reina Mercedes. (Prize.)⁹ Formerly British st. s. Bouthery.¹⁰ Formerly st. s. Eastland.¹¹ Formerly U. S. S. Michigan.^a Estimated.^b Net tonnage.^c 1 military mast.[†] Transferred to district craft.[‡] To be sold.

In addition to vessels listed, the following small craft are owned and operated by the Navy Department:

DISTRICT CRAFT.

Ambulance boats.....	3	Lighters:	
Barges:		Ammunition.....	27
Coal.....	342	Ash.....	25
Fueling.....	11	Freight.....	137
Fuel-oil.....	27	Garbage.....	7
Seaplane.....	9	Pile drivers, floating.....	11
Stevedoring.....	12	Scows:	
Torpedo testing.....	4	Heating.....	3
Water.....	24	Mud.....	6
Derricks:		Tugs, district.....	89
Floating.....	43	Workshops, floating.....	11
Seaplane-wrecking.....	4	Vessels, district patrol.....	17
Dredges.....	7	Unclassified.....	23
Ferry boats and launches.....	28		
Floats, car.....	9	Total.....	879

VESSELS OF THE QUARTERMASTER CORPS, UNITED STATES ARMY.

[Corrected to July 1, 1921.]

Name.	Rtg.	Tonnage.		Dimensions.			When built.	Where built.	Material.	Complement.	
		Gross.	Net.	Length.	Breadth.	Depth.				Officers.	Crew.
<i>Transports.</i>											
<i>Alamo</i>	St. s.	7,555	3,919	<i>Feet.</i> 448.0	<i>Feet.</i> 58.0	<i>Feet.</i> 30.5	1920	Hog Island, Philadelphia, Pa.	Steel	15	140
<i>Argonne</i>	St. s.	7,555	3,919	448.0	58.0	30.5	1920	do.	do.	15	140
<i>Bulford</i>	St. s.	4,905	3,042	370.8	44.2	26.8	1890	Belfast, Ireland	do.	11	125
<i>Burnside</i>	St. s.	2,194	1,905	276.7	36.7	17.8	1882	Newcastle, England	Iron	11	62
<i>Cambrai</i>	St. s.	7,555	3,919	448.0	58.0	30.5	1920	Hog Island, Philadelphia, Pa.	Steel	15	140
<i>Cantigny</i>	St. s.	7,555	3,919	448.0	58.0	30.5	1920	do.	do.	15	140
<i>Chateau Thierry</i>	St. s.	7,555	3,919	448.0	58.0	30.5	1920	do.	do.	15	140
<i>Chaumont</i>	St. s.	7,555	3,919	448.0	58.0	30.5	1920	do.	do.	15	140
<i>Crook</i>	St. s.	4,126	2,703	420.0	47.0	26.5	1882	Dumbarton, Scotland	do.	13	139
<i>Dix</i>	St. s.	7,212	5,563	436.4	52.1	23.8	1892	Sunderland, England	do.	15	82
<i>Great Northern</i>	St. s.	8,255	4,184	509.5	63.0	21.0	1914	Philadelphia, Pa.	do.	11	290
<i>Liscum</i>	St. s.	1,072	596	248.0	31.2	17.9	1878	Newcastle, England	Iron	8	60
<i>Logan</i>	St. s.	7,519	5,652	445.5	49.2	30.0	1892	Belfast, Ireland	Steel	13	172
<i>Mario</i>	St. s.	7,555	3,919	448.0	58.0	30.5	1920	Hog Island, Philadelphia, Pa.	do.	15	140
<i>Meads</i>	St. s.	5,641	3,375	438.6	44.2	34.9	1874	Groenock, Scotland	Iron	11	138
<i>Merritt</i>	St. s.	2,898	1,411	300.0	45.0	23.3	*1912	Shanghai, China	Steel	10	107
<i>Northern Pacific</i>	St. s.	8,255	4,184	509.5	63.0	20.6	1915	Philadelphia, Pa.	do.	18	280
<i>Ourcq</i>	St. s.	7,555	3,919	448.0	58.0	30.5	1920	Hog Island, Philadelphia, Pa.	do.	15	140
<i>Saint Mihiel</i>	St. s.	7,555	3,919	448.0	58.0	30.5	1920	do.	do.	15	140
<i>Sheridan</i>	St. s.	7,496	5,624	445.5	49.2	30.0	1892	Belfast, Ireland	do.	13	172
<i>Sherman</i>	St. s.	5,790	3,725	445.0	49.2	30.0	1893	do.	do.	13	172
<i>Somme</i>	St. s.	7,555	3,919	448.0	58.0	30.5	1920	Hog Island, Philadelphia, Pa.	do.	15	140
<i>Thomas</i>	St. s.	7,685	5,644	445.5	50.2	29.8	1894	Belfast, Ireland	do.	13	172
<i>Tours</i>	St. s.	7,555	3,919	448.0	58.0	30.5	1920	Hog Island, Philadelphia, Pa.	do.	15	140
<i>Warren</i>	St. s.	4,234	2,510	370.7	44.3	26.5	1889	Stettin, Germany	do.	10	138
<i>Ferryboats.</i>											
<i>Gen. Geo. E. Pond</i>	St. s.	649	460	115.0	54.0	14.0	1869	New York, N. Y.	Wood	2	6
<i>Gen. Hancock</i>	St. s.	309	198	102.0	23.6	10.0	†1898	Wilmington, Del.	Steel	2	5
<i>Gen. John F. Weston</i>	St. p.	833	525	104.4	37.7	15.5	1901	Shooters Island, N. Y.	Iron	2	6
<i>Gen. Otis</i>	St. s.	389	247	114.0	32.2	12.3	†1910	Wilmington, Del.	Steel	4	13
<i>Cable steamers.</i>											
<i>Cyrus W. Field</i>	St. s.	348	177	132.1	32.2	1901	Hartford, Conn.	Wood	5	19
<i>Joseph Henry</i>	St. s.	601	409	160.0	32.0	17.0	†1908	Newport News, Va.	Steel	4	13
<i>Water and freight.</i>											
<i>Capt. Barker</i>	Ga. s.	100.0	25.0	12.5	†1919	Vancouver, Wash.	Concrete	2	3
<i>Capt. Boots</i>	Ga. s.	100.0	25.0	12.5	†1919	do.	do.	2	3
<i>El Acuario</i>	St. s.	161.5	30.0	16.0	*1919	Seattle, Wash.	Steel	4	12
<i>El Aguador</i>	St. s.	389	238	139.0	30.3	10.7	1906	San Francisco, Cal.	do.	4	11
<i>Steam lighters.</i>											
<i>Canby</i>	St. s.	219	85	97.2	30.4	9.3	1898	Sleightsburg, N. Y.	Wood	4	8
<i>Col. Fred G. Hodgson</i>	St. s.	172	106	100.0	29.0	8.6	1915	Milford, Del.	do.	2	5
<i>Edward M. Timmins</i>	St. s.	68	47	82.0	18.5	7.8	1889	Sleightsburg, N. Y.	do.	2	4
<i>Maj. James E. Normoylo</i>	St. s.	110.0	30.0	8.6	*1918	Milford, Del.	do.	2	4
<i>Poc</i>	St. s.	157	106	91.0	26.9	8.6	1898	Camden, N. J.	Steel	2	6
<i>Seoano</i>	St. s.	158	93	101.3	29.0	8.5	1911	Tottenville, N. Y.	Wood	2	10
<i>Thomas E. Timmins</i>	St. s.	163	111	92.4	28.7	8.7	1906	do.	do.	3	6
<i>Williams</i>	St. s.	177	93	145.0	21.5	8.0	1875	Philadelphia, Pa.	Iron	4	8

¹ Formerly British st. s. Mississippi.
² Formerly Spanish st. s. Rita.
³ Formerly British st. s. Roumanian, ex Richmond Hill.
⁴ Formerly British st. s. Samoa.
⁵ Formerly st. s. Great Northern (212719).
⁶ Formerly British st. s. Kong See.
⁷ Formerly British st. s. Manitoba.
⁸ Formerly British st. s. Berlin.
⁹ Formerly st. s. Northern Pacific (212926).

¹⁰ Formerly British st. s. Massachusetts.
¹¹ Formerly British st. s. Mobile.
¹² Formerly British st. s. Minnewaska.
¹³ Formerly German st. s. Scandia.
¹⁴ Formerly st. p. Winona (80056).
¹⁵ Formerly st. p. North Beach (130942).
¹⁶ Formerly st. s. Margaret (83176).
¹⁷ Formerly British st. s. El Aguador.
¹⁸ Formerly st. s. Iron King (100670).
¹⁹ Formerly st. s. George H. Johnson (213637).

²⁰ Formerly st. s. Hewitt Bohn (59717).
²¹ Formerly st. s. Edw. G. Green (156675).
²² Formerly st. s. Fulton (28821).
²³ Formerly st. s. *fa* Turtle.
²⁴ Formerly st. s. *fb* Jos. A. Walsh.
²⁵ Formerly st. s. Adonis (125477).
* Purchased before document issued.
† Built under contract.

VESSELS OF THE QUARTERMASTER CORPS, UNITED STATES ARMY—Continued.

Name.	Rtg.	Tonnage.		Dimensions.			When built.	Where built.	Material.	Complement.	
		Gross.	Net.	Length.	Breadth.	Depth.				Off-icers.	Crew.
<i>Collier.</i>											
Maj. Hubert J. Wigmore	St. s.			350.0	50.0	28.0	†1918	Shanghai, China	Steel	5	18
<i>House boats.</i>											
Capt. Chas. T. Boyd				60.0	20.0	6.0	1918	Panama Canal	Wood		
Capt. E. N. Endress				60.0	20.0	6.0	1919	do.	do.		
Brig. Gen. Charles L. Wilson	Ga. s.			128.5	28.0	12.0	1920	New Bern, N. C.	Concrete	3	6
<i>Passenger freight steamers.</i>											
Brig. Gen. Henry C. Hodges	Ga. s.			128.5	28.0	12.0	1920	New Bern, N. C.	Concrete	3	6
Brig. Gen. James N. Allison	Ga. s.			128.5	28.0	12.0	1920	do.	do.	3	6
Brig. Gen. Wm. L. Alexander	Ga. s.			128.5	28.0	12.0	1920	do.	do.	3	6
Broux ¹	St. s.	57	45	78.4	17.5	6.8	1882	Mystic, Conn.	Wood		
Col. Barnette ²	St. s.	99	67	92.9	20.0	6.7	1914	Croton, N. Y.	do.	3	8
Col. Card	St. s.	535		123.0	28.0	12.0	†1919	Milwaukee, Wis.	Steel	4	8
Col. Clayton	St. s.	535		123.0	28.0	12.0	1919	do.	do.	4	8
Col. Frank E. Nyo	Ga. s.			128.5	28.0	12.0	1919	New Bern, N. C.	Concrete	3	6
Col. J. P. Sawyer	Ga. s.			128.5	28.0	12.0	1919	do.	do.	3	6
Col. Pond	St. s.	535		123.0	28.0	12.0	1919	Milwaukee, Wis.	Steel	4	8
Col. Wm. H. Baldwin	Ga. s.			128.5	28.0	12.0	1919	New Bern, N. C.	Concrete	4	8
El Agulla ³	St. s.	411	289	185.0	24.4	13.1	1892	Cleveland, Ohio	Steel	3	43
Gen. Harry ⁴	St. s.	66	38	85.0	17.0	5.5	1896	Peekskill, N. Y.	Wood	4	4
Genl. Cary ⁵	St. s.	334	206	121.0	27.1	8.0	1911	Newport News, Va.	Steel	4	6
Gen. D. S. Stanley	St. s.	294	107	110.8	23.2	10.8	†1910	Philadelphia, Pa.	do.	4	8
Gen. Geo. H. Weeks	St. s.	294	107	110.8	23.2	10.8	†1910	do.	do.	4	8
Gen. Howe ⁶	St. s.	74	50	75.1	18.4	6.7	1897	Yonkers, N. Y.	Wood	2	3
Genl. Jeff C. Davis ⁷	St. p.	227	184	120.0	22.0	4.0	1898	Victoria, B. C.	do.	6	15
Genl. Joseph E. Johnston	St. s.	355	202	130.0	27.0	9.0	†1904	Sparrows Point, Md.	Steel	4	9
Genl. J. W. Jacobs	St. p.	319	232	125.5	26.6	4.3	†1908	Portland, Oreg.	Wood	6	14
Genl. Lawton	St. s.	111	61	115.0	22.0	7.0	†1909	Hongkong, China	Steel	2	18
Genl. McDowell	St. s.	199	135	111.1	23.0	10.5	†1886	San Francisco, Cal.	do.	5	12
Genl. Melgs	St. s.	240	114	132.0	26.0	10.3	†1892	Camden, N. J.	do.	4	9
Genl. Milflin	St. s.	406	231	130.0	27.0	12.1	†1904	San Francisco, Cal.	do.	4	10
Genl. Nathanael Greene	St. s.	340	191	118.4	27.0	12.0	†1904	Wilmington, Del.	do.	4	9
Genl. R. N. Batchelder	St. s.	280	167	99.5	24.5	12.2	†1905	Philadelphia, Pa.	do.	4	8
Genl. Robt. Swartwout	St. s.	280	167	99.5	24.5	12.2	†1905	do.	do.	4	7
Genl. Rochester	St. s.	535		123.0	28.0	12.0	†1919	Milwaukee, Wis.	do.	4	8
Genl. Sawtelle ⁸	St. s.	730	468	152.0	38.7	13.0	1910	Noank, Conn.	Wood	4	8
Genl. S. B. Holabird	St. s.	284	107	110.8	23.2	10.8	†1910	Philadelphia, Pa.	Steel	4	8
Genl. Slauton ⁹	St. s.	292	179	105.0	27.1	8.0	1911	Newport News, Va.	do.	2	3
Genl. Thos. S. Jessup	St. s.	340	191	118.4	27.0	12.0	†1904	Wilmington, Del.	do.	4	10
Genl. U. S. S. Frolic	St. s.	280	167	99.5	24.5	12.2	†1905	Philadelphia, Pa.	do.	4	8
Henry Wilson	St. s.	181	97	103.0	24.3	9.4	1913	Brooklyn, N. Y.	Wood	2	3
Islesboro	St. s.	239	145	104.5	24.2	11.8	†1903	Wilmington, Del.	do.	4	7
Rockland	St. s.	119	67	74.5	18.0	6.8	1914	Rockland, Me.	do.	3	4
East Boston	St. s.	225		122.0	22.0		1897	East Boston, Mass.	do.	2	4
Maj. Evan Thomas	Ga. s.	212	115	105.0	20.0	6.0	†1904	New Bern, N. C.	Concrete	3	6
Maj. Geo. E. Plekett	Ga. s.			128.5	28.0	12.0	†1919	Ballard, Wash.	Wood	4	7
Maj. Guy Howard	St. s.	91	62	80.0	18.6	8.6	†1903	New Bern, N. C.	Concrete	4	6
Maj. L'Enfant ¹⁰	St. s.	469	318	155.5	32.0	7.4	1901	Portland, Oreg.	do.	2	3
Miley	St. s.	364	187	138.0	26.0	13.5	†1911	Philadelphia, Pa.	Steel	5	10
Peterson ¹¹	St. s.	104	71	72.1	18.5	8.0	1898	Hongkong, China	do.	5	25
Pontoner	St. s.			80.0	18.0	3.0	1903	Seattle, Wash.	Wood	2	4
Princess	St. s.	252	171	106.6	27.6	10.3	1913	New York, N. Y.	Steel	2	3
Sprigg Carroll	St. s.	239	146	104.5	24.2	11.8	†1903	Brooklyn, N. Y.	do.	2	8
								Wilmington, Del.	do.	4	7
<i>Launches.</i>											
Adams	St. s.	27	16	65.0	11.5	6.3	†1910	Shanghai, China	Steel		8
Adelaide ¹²	Ga. s.	28	24	55.0	11.0	5.6	1905	Morris Heights, N. Y.	Wood		3
Ahmed III	Ga. s.			49.0	10.0	4.0	1913	West Lynn, Mass.	do.		2
Albatross	Ga. s.	9	7	35.0	8.0	5.5	†1911	Manila, P. I.	do.		3
Albert Laws	Ga. s.	4	3	40.0	11.0	4.2	1911	Madison Barracks, N. Y.	do.		2
Alcaraz	Ga. s.	18	14	50.0	10.6	5.0	†1903	San Francisco, Cal.	do.	1	1
A. T. S. No. 4 ¹³	St. s.	25	15	60.0	10.0	5.0	1913	Morris Heights, N. Y.	Steel	4	4
Bangor	St. s.	80	40	84.0	14.0	6.0		Manila, P. I.	Wood	1	8
Capt. B. M. Hartshorne	St. s.	30	22	60.0	12.2	6.6	†1905	Camden, N. J.	do.	2	2
Capt. Connell	St. s.	30	22	60.0	12.2	6.6	†1905	do.	do.	2	2
Capt. Frank de W. Ramsey	Ga. s.	25	17	59.8	11.4	6.8	1918	Morris Heights, N. Y.	do.	4	4

¹ Formerly st. s. Osprey.
² Broux.
³ Formerly st. s. Dixie (212850).
⁴ Formerly st. s. y. Commanche (126850).
⁵ Formerly U. S. S. Frolic.
⁶ Formerly st. s. Defender (157453).
⁷ Formerly st. s. Carolina (209344).

⁸ Formerly st. s. Martha (92785).
⁹ Formerly British st. s. Duchesnay.
¹⁰ Formerly st. s. President (207099).
¹¹ Formerly st. s. Virginia (209830).
¹² Formerly st. s. Gosnold (203183).
¹³ Formerly st. s. Islesboro (212877).

¹⁴ Formerly st. s. Sieur de Monts (20633).
¹⁵ Formerly st. s. Flosie (121094).
¹⁶ Formerly ga. s. Ramona.
¹⁷ Formerly st. s. Hamburg-American No. 4.
† Built under contract.
‡ Purchased before document issued.

VESSELS OF THE QUARTERMASTER CORPS, UNITED STATES ARMY—Continued.

Name.	Rig.	Tonnage.		Dimensions.			When built.	Where built.	Material.	Complement.	
		Gross.	Net.	Length.	Breadth.	Depth.				Officers.	Crew.
<i>Launches—Continued.</i>											
Capt. Geo. C. Burnell.....	Ga. s.	5	3	<i>Feet.</i> 23.5	<i>Feet.</i> 6.0	<i>Feet.</i> 4.5	1914	Seattle, Wash.	Wood		2
Capt. Jos. C. Davis ¹	Ga. s.			61.0	12.0	7.0	†1918	Stamford, Conn.	do.		3
Capt. John C. Gregg.....	St. s.	30	22	60.0	12.2	6.6	†1907	Bayonne, N. J.	do.	2	2
Capt. Watson.....	St. s.	7	5	40.0	8.0	4.2	†1901	New York, N. Y.	do.	1	2
Capt. W. H. Wilhelm.....	Ga. s.	29	20	60.0	12.0	6.0	†1909	Port Clinton, Ohio.	do.	2	1
Chicago ²	St. s.	60	30	85.0	13.7	8.0		Hongkong, China.	do.		9
Columbia ³	St. s.	51	25	73.0	10.5	7.0	1899	do.	do.		9
Dolphin ⁴	Ga. s.	24	21	45.5	12.3	5.0	1906	Saco, Me.	do.		2
Egbert.....	St. s.	54	33	90.0	15.2	7.5	1908	Hongkong, China.	do.		9
Field.....	Ga. s.	3	2	25.0	7.0	2.0	1906	New York, N. Y.	do.		2
Flake (gunboat).....	St. s.	68	35	64.7	12.4	6.4	1904	Hongkong, China.	Steel		2
Florence.....	Ga. s.	7	5	40.4	8.8	3.0	1900	Morris Heights, N. Y.	Wood	1	2
Florida.....	St. s.	68	35	71.5	12.5	7.5	1899	Manila, P. I.	Steel		9
Forby.....	St. s.	27	16	65.0	11.5	7.5	1910	Shanghai, China.	do.		8
Geary.....	St. s.	54	33	90.0	14.5	7.5	1908	Hongkong, China.	do.		10
Genl. De Russy ⁵	St. s.	15	12	60.0	10.0	5.0	1899	San Francisco, Cal.	Wood	2	1
J. No. 2.....	Ga. s.	16	12	31.0	9.0	5.0		do.	do.		2
J. No. 3.....	Ga. s.							do.	do.		2
J. No. 4.....	Ga. s.							do.	do.		2
J. No. 5.....	Ga. s.							do.	do.		2
J. No. 6.....	Ga. s.			35.0	8.0	6.0		do.	do.		2
J. No. 7.....	Ga. s.			35.0	8.0	6.0		do.	do.		2
J. No. 8.....	Ga. s.			35.0	8.0	6.0		do.	do.		2
J. H. Hall.....	St. s.	75	40	90.0	20.0	4.5	1907	Cavite, P. I.	Steel	4	10
J. M. Jewell.....	St. s.	55	35	90.3	18.5	7.5	1908	Hongkong, China.	do.		9
Ledyard.....	St. a.	70	38	90.0	18.0	7.6	1910	Shanghai, China.	do.	1	8
Lieut. A. C. Tippin ⁶	Ga. s.	25	17	81.0	18.5	8.5	†1914	Westlake, La.	Wood		1
Lieut. Alfred W. Drew.....	St. s.	30	22	60.0	12.2	6.6	†1907	Bayonne, N. J.	do.	2	2
Lieut. A. M. Augustin, jr. ⁷	St. s.	30	22	60.0	12.2	6.6	†1905	Camden, N. J.	do.	2	2
Lieut. Crosby.....	St. s.	7	5	40.0	8.0	4.2	†1901	New York, N. Y.	do.	1	2
Lieut. E. A. Bumpus.....	St. s.	30	22	60.0	12.2	6.6	†1905	Camden, N. J.	do.	2	2
Lieut. Edmund D. Benchley.....	Ga. s.	3	2	30.0	6.0	2.0	1906	Seattle, Wash.	do.		2
Lieut. F. E. Downes.....	Ga. s.	29	20	60.0	12.0	6.0	†1909	Port Clinton, Ohio.	do.		2
Lieut. G. E. M. Kelly.....	Ga. s.	3	2	30.0	6.9		1912	Seattle, Wash.	do.		3
Lieut. Henry B. McCorkle.....	Ga. s.	2	2	21.0	5.0	1.9	1906	do.	do.		3
Lieut. Legrand B. Curtis.....	Ga. s.			45.0	10.0	5.0	1917	San Francisco, Cal.	do.		2
Lieut. L. W. Hazelhurst.....	Ga. s.	3	2	30.0	6.9	3.0	1912	Seattle, Wash.	do.		3
Lieut. Patrick H. Logan.....	Ga. s.			35.0	8.0			do.	do.		2
Lieut. Shipp.....	St. s.	30	22	60.0	12.2	6.6	†1907	Portsmouth, N. H.	do.	2	2
Lieut. S. W. Hoover.....	Ga. s.			60.0	10.0		†1918	Bayonne, N. J.	do.		3
Lieut. Ward Cheney.....	Ga. s.	29	20	60.0	12.0	6.0	†1909	Greenport, N. Y.	do.	2	3
Lieut. Walter H. Lee.....	St. a.	30	22	60.0	12.2	6.6	†1907	Port Clinton, Ohio.	do.		1
Lieut. Walter H. Rodney.....	Ga. s.	2	1	20.0	5.0	3.0		Bayonne, N. J.	do.		2
Lieut. William A. Sater ⁸	Ga. s.	4	3	42.0	8.0	3.6	1906	Seattle, Wash.	do.		1
Lieut. Wm. C. Neary.....	Ga. s.	29	20	60.0	12.0	6.0	†1909	Morris Heights, N. Y.	do.		1
Lieut. Wm. F. Fitzsimmons ⁹	Ga. s.			40.0	8.0	4.9	1915	Port Clinton, Ohio.	do.		3
L. M. No. 1 and No. 3.....	Ga. s.			30.0	10.1	3.3	1915	Greenport, N. Y.	do.		1
Louisville ¹⁰	St. s.	43	35	72.0	13.3	6.5	1899	New York, N. Y.	Steel	1	28
Mansfield.....	Ga. s.	15	12	45.0	9.0	6.0	†1902	Hongkong, China.	Wood	2	1
McConville.....	St. s.	70	38	90.0	18.0	7.6	1910	Bayonne, N. J.	Steel	1	17
Major Pickett.....	Ga. s.	25	17	59.8	11.4	5.8	1918	Shanghai, China.	Wood		4
Missoula ¹¹	St. s.	53	39	86.0	13.6	8.0	1900	Morris Heights, N. Y.	do.	1	8
Mitchell.....	St. s.	70	38	90.0	18.0	7.6	1910	Hongkong, China.	do.		8
Mobile ¹²	St. s.	80	40	83.0	12.8	7.0		Shanghai, China.	Steel		9
Morgan.....	Ga. s.			50.0			1918	Hongkong, China.	Wood	1	9
Nashville ¹³	St. s.	40	30	84.0	13.0	7.0		Mobile, Ala.	do.		8
Navahoe.....	St. s.	17	9	53.5	16.5	4.5	1893	Manila, P. I.	do.	1	8
New Orleans ¹⁴	St. s.	70	40	88.0	14.0	10.0	1898	Pocomoke City, Md.	do.		2
Osprey ¹⁵	Ga. s.	5	3	35.0	8.0	5.0	1911	Manila, P. I.	do.	1	1
Pelican (tender).....	Ga. s.		4	25.0	7.0	3.2	†1911	do.	do.		1
Penguin (tender).....	Ga. s.		3	22.0	6.5	2.8	†1910	do.	do.		1
Pep.....	Ga. s.			30.0	6.0	4.0		do.	do.		1
Peterson ¹⁶	St. s.	25	15	57.3	10.5	6.0	1899	do.	do.		8
Pleasanton.....	Ga. s.	3	2	30.0	7.5	3.8	†1899	New York, N. Y.	do.	1	1
Q No. 2 to Q No. 12.....	Ga. s.			30.0	12.8		1918	Stamford, Conn.	do.		3
Q 14-Q 15-Q 10.....	Ga. s.			61.0	12.8		1921	Gullport, Miss.	do.		3
Recreation.....	Ga. s.			30.0	6.5	3.0		do.	do.		2
Recruit ¹⁷	Ga. s.	9	6	45.0	10.5	4.4	1904	Nyack, N. Y.	do.	2	1
Relly.....	St. s.	53	28	78.0	13.5	6.5	1900	Hongkong, China.	do.		8

¹ Formerly ga. s. Q. No. 1.² Formerly Kwong Lee.³ Formerly Kuen Hung.⁴ Formerly ga. s. Dolphin (203272).⁵ Formerly st. s. Maglo (no number).⁶ Formerly ga. s. Eleanor (212328).⁷ Formerly U. S. Q. M. C. Lieut. Ord.⁸ Formerly ga. s. Fawnla.⁹ Formerly ga. s. Kingfisher.¹⁰ Formerly Yun Chol.¹¹ Formerly On Hol.¹² Formerly Kwong Loong.¹³ Formerly Lee Sing.¹⁴ Formerly st. s. Dora.¹⁵ Formerly ga. s. Maritima.¹⁶ Formerly st. s. Emily E.¹⁷ Formerly ga. s. Elizabeth (201037).

† Built under contract.

‡ Purchased before documents issued.

VESSELS OF THE QUARTERMASTER CORPS, UNITED STATES ARMY—Continued.

Name.	Rig.	Tonnage.		Dimensions.			When built.	Where built.	Material.	Complement.	
		Gross.	Net.	Length.	Breadth.	Depth.				Offic-ers.	Crew.
<i>Launches—Continued.</i>											
Rochester 1.	St. s.	43	25	69.2	11.8	7.8		Manila, P. I.	Wood		2
Sea Wolf III.	Ga. s.	9	5	35.0	7.0	4.5	1911	do.	do.		4
Second Lieut. Robt. C. Jewellyn 2.	Ga. s.			44.0	9.2		1917	Collego Point, N. Y.	do.		3
Signals 3.	Ga. s.	8	5	69.1	12.5		1918	East Greenwich, R. I.	do.		8
Sparrow III 4.	Ga. s.	29	15	58.0	14.8	6.0	1913	Carteret, N. J.	do.		3
S. P. Langley.	Ga. s.			52.3	13.1	6.0	1917	Rock Hall, Md.	do.		3
St. Charles.	Ga. s.			53.0	14.0			Annapolis, Md.	do.		3
Talalah.	Ga. s.	20	13	49.5	11.3	4.6	1916	Delanco, N. J.	do.		
Tilly.	St. s.	27	16	65.0	11.3	6.3	†1910	Shanghai, China.	Steel		9
Trumbull.	Ga. s.			14.5	6.0				Wood		
Wanderer.	Ga. s.			36.0	7.0	4.5			do.		
Warren.	St. s.	9	5	33.0	9.3	4.0			do.		
Wheeler.	St. s.	55	33	90.0	15.2	7.5	1908	Hongkong, China.	Steel		9
Whidbey.	Ga. s.	2	1	20.0	5.3	3.0	1911	Boston, Mass.	Wood		2
Zip.	Ga. s.			25.0		2.0			do.		
<i>Tugs and artillery steamers.</i>											
A. T. S. Tug No. 1 5.	St. s.			100.0	26.0	12.6	1912	Port Richmond, N. Y.	Steel	2	3
A. T. S. Tug No. 2 5.	St. s.	52	35	60.0	17.8	7.5	1903	Tottenville, N. Y.	Wood	2	2
A. T. S. Tug No. 3 7.	St. s.	284	193	115.0	27.5	15.5	1913	Port Richmond, N. Y.	Steel	2	3
A. T. S. Tug No. 5 8.	St. s.	88	60	72.3	20.1	10.0	1914	Ferrysburg, Md.	do.	2	2
A. T. S. Tug No. 6 9.	St. s.	98	40	81.0	21.0	10.25	1912	do.	do.	2	3
A. T. S. Tug No. 7 10.	St. s.	150	78	78.6	23.2	11.5	1898	Buffalo, N. Y.	do.	2	2
Baltimore No. 1.	St. s.			123.0	25.0	14.0	†1918	Baltimore, Md.	do.	1	8
Capt. A. M. Wetherill.	St. s.	128	75	86.0	20.0	10.1	†1907	Newburgh, N. Y.	do.	2	6
Capt. Anton Springer.	St. s.	32	21	65.0	13.0	7.0	†1909	San Francisco, Cal.	Wood	2	3
Capt. Chas. W. Rowell.	St. s.	128	75	86.0	20.0	10.1	†1907	Wilmington, Del.	Steel	2	6
Capt. Drum.	St. s.	62	40	83.0	16.7	6.0	†1875	New York, N. Y.	Wood	2	3
Capt. Edward P. Nones.	St. s.	177	137	101.0	22.0	12.0	†1910	Rocky River, Ohio.	do.	2	4
Capt. Edwin C. Long.	St. s.	177	137	101.0	22.0	12.0	†1919	do.	do.	2	4
Capt. Fred L. Perry.	St. s.	177	137	101.0	22.0	12.0	†1919	do.	do.	2	4
Capt. Gregory Barrett.	St. s.	159	77	89.0	22.0	10.0	†1909	Portland, Oreg.	Steel	2	6
Capt. Jas. Fornace.	St. s.	164	106	89.0	22.0	10.0	†1909	do.	do.	2	6
Capt. Samuel C. Cardwell.	St. s.	177	137	101.0	22.0	12.0	†1919	Rocky River, Ohio.	Wood	2	4
Capt. Theodore W. Galnes.	Ga. s.			64.0	16.0	6.5	†1919	North Tonawanda, N. Y.	do.	2	2
Capt. T. W. Morrison.	St. s.	128	75	86.0	20.0	10.1	†1907	Wilmington, Del.	Steel	2	6
Capt. W. McKie.	St. s.	170	92	98.5	22.0	12.0	†1921	Bay City, Mich.	do.	2	4
Chester.	St. s.	98	53	79.5	21.5	8.6	1918	Delanco, N. J.	Wood	4	9
Col. Wilkoff 11.	St. s.	38	27	59.7	16.3	6.5	1899	New Baltimore, N. Y.	do.	2	2
Columbia.	St. s.	96	65	109.0	22.0	10.0	1892	Grand Haven, Mich.	do.	2	4
Cuba 12.	St. s.	594	266	150.5	29.4	17.7	1901	Bath, Me.	Steel	4	16
Diplomat 13.	St. s.	76	25	72.9	21.3	8.2	1912	Grassy Point, N. Y.	do.	2	2
Fred E. Richards 14.	St. s.	357	174	121.4	26.5	14.7		Philadelphia, Pa.	do.	4	12
Genl. A. M. Randol.	St. s.	163	117	80.0	22.0	10.0	†1909	Quincy, Mass.	do.	2	6
Genl. O. W. Getty.	St. s.	163	46	89.0	22.0	10.0	†1909	do.	do.	2	6
Genl. Harvey Brown.	St. s.	163	45	89.0	22.0	10.0	†1909	do.	do.	2	6
Genl. J. M. Brannan.	St. s.	160	41	89.0	22.0	10.0	†1908	do.	do.	2	7
Genl. R. B. Ayres.	St. s.	163	45	89.0	22.0	10.0	†1908	do.	do.	2	7
Genl. R. H. Jackson.	St. s.	162	46	89.0	22.0	10.0	†1909	do.	do.	2	6
Genl. Richard Arnold.	St. s.	159	42	89.0	22.0	10.0	†1908	do.	do.	3	6
Genl. Robert Anderson.	St. s.	161	46	89.0	22.0	10.0	†1908	do.	do.	2	6
Genl. Weeks.	St. s.	339	50	140.0	26.0	17.0	†1910	Shanghai, China.	do.	6	26
Gibbon 15.	St. s.	59	40	61.7	19.0	8.8	1897	Tompkins Cove, N. Y.	Wood	2	4
Guersey 16.	St. s.	37	18	56.0	17.3	6.3	1890	Brooklyn, N. Y.	do.	2	5
Gwalla 17.	St. s.	415	282	130.0	27.5	15.9	1907	Philadelphia, Pa.	Steel	5	8
H. C. Cadmus 18.	St. s.	413	269	136.0	26.1	15.5	1899	Camden, N. J.	do.	5	14
Howell 19.	St. s.	73	49	79.9	20.1	7.9	1873	Philadelphia, Pa.	Wood	2	4
Ionian 20.	St. s.	212	144	101.5	26.0	12.5	1904	Camden, N. J.	do.	4	22
Jennie S. Wade.	St. s.	67	45	59.5	18.0	8.5	1918	New Baltimore, N. Y.	do.	2	4
Kentucky 21.	St. s.	86	43	77.1	19.3	13.0	1881	Chicago, Ill.	do.	2	4
Leopold Adler 22.	St. s.	243	121	117.9	23.0	13.0	1894	Newport News, Va.	Steel	5	9
Lieut. Alonzo H. Cushing.	St. s.	111	53	83.5	20.0	10.0	†1899	Baltimore, Md.	do.	2	4
Lieut. Chas. V. Donaldson.	St. s.	40	34	70.5	15.8	8.5	†1907	Valdez, Alaska.	Wood	2	2
Lieut. Cochrane.	Ga. s.			61.0	16.0	6.5	†1919	Crisfield, Md.	do.	2	2
Lieut. Edgar F. Koehler.	St. s.	38	25	65.0	13.0	7.0	†1909	Muskegon, Mich.	do.	2	3
Lieut. Col. Herman C. Schumm.	St. s.	170	92	98.5	22.0	12.0	†1921	Bay City, Mich.	Steel	2	4
Lieut. Col. Robert C. Oldart.	St. s.	170	92	98.5	22.0	12.0	†1921	do.	do.	2	4

1 Formerly st. s. Holdfast.

2 Formerly ga. s. Kila.

3 Formerly ga. s. Anna.

4 Formerly ga. s. Sparrow III (214944).

5 Formerly st. s. John G. Stewart (209507).

6 Formerly st. s. Hamburg-American No. 2.

7 Formerly st. s. Hamburg-American No. 3.

8 Formerly st. s. American.

9 Formerly st. s. Wm. J. McCarthy.

10 Formerly st. s. Harvey D. Gouder.

11 Formerly st. s. Frank Richard (121118).

12 Formerly st. s. Cuba (127824).

13 Formerly st. s. Diplomat.

14 Formerly st. s. Fred L. Perry (121152).

15 Formerly st. s. Major McKinley (92768).

16 Formerly st. s. Alice.

17 Formerly st. s. Gwalla (204294).

18 Formerly st. s. (a) Echo.

19 Formerly st. s. (b) John Scully.

20 Formerly (a) St. s. Columbian (201359).

21 Formerly (b) St. s. Ionian.

22 Formerly st. s. Howell.

23 Formerly st. s. (a) Alpha.

24 Formerly st. s. (b) Kentucky (106036).

25 Formerly st. s. John H. Estill (77164).

† Purchase before document is issued.

‡ Built under contract.

VESSELS OF THE QUARTERMASTER CORPS, UNITED STATES ARMY—Continued.

Name.	Rtg.	Tonnage.		Dimensions.			When built.	Where built.	Material.	Complement.	
		Gross.	Net.	Length.	Breadth.	Depth.				Offic-ers.	Crew.
<i>Tugs and artillery steamers—Continued.</i>											
Lieut. Franz F. Schilling.....	Ga. s.			<i>Feet.</i> 64.0	<i>Feet.</i> 16.0	<i>Feet.</i> 6.5	†1919	Crisfield, Md.....	Wood.....	2	2
Lieut. Frederick K. Ilrith.....	Ga. s.			64.0	16.0	6.5	†1919	do.....	do.....	2	2
Lieut. Geo. M. Harris.....	St. s.	134	93	90.0	22.7	0.6	†1905	Seattle, Wash.....	do.....	2	6
Lieut. Harold B. Douglas.....	St. s.	177	137	101.0	22.0	12.0	†1919	Rocky River, Ohio.....	do.....	2	4
Lieut. Harry E. Crosby.....	Ga. s.			64.0	16.0	6.5	†1919	North Tonawanda, N. Y.....	do.....	2	2
Lieut. Haydon Y. Grubbs ¹	St. s.	21	11	69.0	12.5	6.0	†1902	Alxvport, Va.....	do.....	2	3
Lieut. Howard T. Baker.....	Ga. s.			61.0	16.0	6.5	†1919	North Tonawanda, N. Y.....	do.....	2	2
Lieut. J. A. Gurney.....	St. s.	32	21	65.0	13.0	7.0	†1909	South Tonawanda, N. Y.....	do.....	2	3
Lieut. Lawrence Dwight.....	Ga. s.			64.0	16.0	6.5	†1919	do.....	do.....	2	2
Lieut. Leonard C. Hoskins.....	Ga. s.			64.0	10.0	6.5	†1919	Crisfield, Md.....	do.....	2	2
Lieut. Maxwell W. Keys ²	St. s.	19	11	45.0	12.0	5.0	†1898	San Francisco, Cal.....	do.....	2	3
Lieut. Wilson B. Galtner.....	Ga. s.			61.0	16.0	6.5	†1919	North Tonawanda, N. Y.....	do.....	2	2
Lieut. Wm. C. Brown, jr.....	Ga. s.			64.0	16.0	6.5	†1919	Crisfield, Md.....	do.....	2	2
Lieut. Wm. H. Smith.....	St. s.	38	25	65.0	13.0	7.0	†1909	Muskegon, Mich.....	do.....	2	3
Lieut. Wm. T. Schenck.....	St. s.	38	25	65.0	13.0	7.0	†1909	do.....	do.....	2	3
Maren Lee ³	St. s.	132	90	70.8	24.8	10.3	1916	Tottenville, N. Y.....	do.....	2	4
Maj. Albert G. Forso.....	St. s.	128	75	80.0	20.0	10.1	†1907	Wilmington, Pa.....	do.....	2	6
Maj. Albert G. Jenkins.....	St. s.	170	92	94.5	22.0	11.3	†1921	Bay City, Mich.....	do.....	2	4
Maj. Carl A. Lohr.....	St. s.	170	92	94.5	22.0	11.3	†1921	do.....	do.....	2	4
Maj. Clarence M. Condon.....	St. s.	170	92	94.5	22.0	11.3	†1921	do.....	do.....	2	4
Maj. Harry L. Pettus.....	Ga. s.			65.0	15.0	8.0	1917	Havana, Cuba.....	Wood.....	2	2
Maj. Lester E. Morcoun.....	St. s.	170	92	94.5	22.0	11.3	†1921	Bay City, Mich.....	Steel.....	2	4
Maj. William P. Pence.....	St. s.	170	92	94.5	22.0	11.3	†1921	do.....	do.....	2	4
New Rochelle.....	St. s.	54	37	51.0	19.3	7.5	1907	Tottenville, N. Y.....	Wood.....	6	8
Printer ⁴	St. s.	110	55	97.5	22.0	10.4	1889	Hoquiam, Wash.....	do.....	2	3
Progresso ⁵	St. s.	90	43	70.0	16.0	8.6	1915	Montreal, Canada.....	Steel.....	2	3
Protector ⁶	St. s.	98	40	92.9	20.0	9.8	1882	Camden, N. J.....	do.....	2	6
Reliable ⁷	St. s.	24	21	60.1	17.1	4.6	1913	Patuxent, N. Y.....	Wood.....	2	3
Reno ⁸	St. s.	135	67	96.4	20.6	10.0	1889	Philadelphia, Pa.....	do.....	2	6
San Pedro.....	St. s.			92.8	20.8	10.5	1890	London, E. I.....	do.....	1	3
Slocum ⁹	St. s.	587	284	148.4	29.3	18.0	1898	Philadelphia, Pa.....	St. s.....	4	10
Tascony.....	Ga. s.	353	186	128.0	26.5	15.0	1899	do.....	do.....	2	3
Tug 91.....	Ga. s.			64.0	16.0	6.5	1919	Honolulu, Hawaii.....	Wood.....	1	2
V 1 ¹⁰	Ga. s.			105.0	14.0	9.2	1918	College Point, N. Y.....	do.....	2	3
V 2 ¹¹	Ga. s.			105.0	14.9	9.2	1918	Morris Heights, N. Y.....	do.....	2	3
V 3 ¹²	Ga. s.			105.0	14.9	9.2	1918	do.....	do.....	2	3
V 4 ¹³	Ga. s.			105.0	14.9	9.2	1918	do.....	do.....	2	3
V 5 ¹⁴	Ga. s.			105.0	14.9	9.2	1918	Charleston, S. C.....	do.....	2	3
V 6 ¹⁵	Ga. s.			105.0	14.9	9.2	1918	Boston, Mass.....	do.....	2	3
V 7 ¹⁶	Ga. s.			105.0	14.9	9.2	1918	Brooklyn, N. Y.....	do.....	2	3
V 8 ¹⁷	Ga. s.			105.0	14.9	9.2	1918	do.....	do.....	2	3
V 9 ¹⁸	Ga. s.			105.0	14.9	9.2	1918	Maro Island, Cal.....	do.....	2	3
V 10 ¹⁹	Ga. s.			105.0	14.9	9.2	1918	do.....	do.....	2	3
V 11 ²⁰	Ga. s.			105.0	14.9	9.2	1918	do.....	do.....	2	3
V 12 ²¹	Ga. s.			105.0	14.8	9.2	1918	do.....	do.....	2	3
Vigilant.....	St. s.	98	66	74.6	20.8	9.8	1902	Long Island City, N. Y.....	do.....	2	3
<i>Mine planters.</i>											
George F. E. Harrison.....	St. s.	704	138	161.3	32.1	13.1	†1920	Milwaukee, Wis.....	Steel.....	7	20
Col. Albert Todd.....	St. s.	704	138	161.3	32.1	13.1	†1920	do.....	do.....	7	20
Col. Garland N. Whistler.....	St. s.	704	138	161.3	32.1	13.1	†1920	do.....	do.....	7	20
Col. Geo. Armistead.....	St. s.	487	173	139.9	30.3	12.0	†1904	Philadelphia, Pa.....	do.....	5	13
Genl. Absalom Baird.....	St. s.	704	138	161.3	32.1	13.1	†1920	Milwaukee, Wis.....	do.....	7	20
Genl. Edmund Kirby.....	St. s.	704	138	161.3	32.1	13.1	†1920	do.....	do.....	7	20
Genl. E. O. C. Ord.....	St. s.	590	401	165.0	32.0	17.0	†1909	Wilmington, Del.....	do.....	5	13
Genl. Henry J. Hunt.....	St. s.	447	304	150.0	30.0	13.9	†1904	Philadelphia, Pa.....	do.....	5	27
Genl. Henry Knox.....	St. s.	447	304	150.0	30.0	13.9	†1904	do.....	do.....	5	27
Genl. J. Franklin Bell.....	St. s.	704	138	161.3	32.1	13.1	†1920	Milwaukee, Wis.....	do.....	7	20
Genl. J. M. Scofield.....	St. s.	621	218	154.3	32.2	14.7	†1909	Camden, N. J.....	do.....	5	13
Genl. John P. Story.....	St. s.	704	138	161.3	32.1	13.1	†1920	Milwaukee, Wis.....	do.....	7	20
Genl. Royal T. Frank.....	St. s.	622	403	154.3	32.2	14.7	†1909	Camden, N. J.....	do.....	5	13
Genl. Samuel M. Mills.....	St. s.	621	218	154.3	32.2	14.7	†1909	do.....	do.....	5	13
Genl. Wallace F. Randolph.....	St. s.	704	138	161.3	32.1	13.1	†1920	Milwaukee, Wis.....	do.....	7	20
Genl. Wm. M. Graham.....	St. s.			156.0	32.0	17.0	†1917	Camden, N. J.....	do.....	6	15
Major Samuel Ringgold.....	St. s.	478	179	137.4	30.4	12.0	†1904	Philadelphia, Pa.....	do.....	5	13
John V. White.....	St. s.	704	138	161.3	32.1	13.8	†1920	Milwaukee, Wis.....	do.....	7	20

¹ Formerly st. s. Dallas (157579).² Formerly st. s. Cuba (127350).³ Formerly st. s. Maryland (211109).⁴ Formerly st. s. Printer.⁵ Formerly st. s. Progresso.⁶ Formerly st. s. Protector (150543).⁷ Formerly ga. s. Reliable (211023).⁸ Formerly st. s. Britannia (3427).⁹ Formerly st. s. Gypsum King (86424).¹⁰ Formerly U. S. N. submarine chaser No. 414.¹¹ Formerly U. S. N. submarine chaser No. 234.¹² Formerly U. S. N. submarine chaser No. 233.¹³ Formerly U. S. N. submarine chaser No. 108.¹⁴ Formerly U. S. N. submarine chaser No. 267.¹⁵ Formerly U. S. N. submarine chaser No. 18.¹⁶ Formerly U. S. N. submarine chaser No. 20.¹⁷ Formerly U. S. N. submarine chaser No. 270.¹⁸ Formerly U. S. N. submarine chaser No. 281.¹⁹ Formerly U. S. N. submarine chaser No. 275.²⁰ Formerly U. S. N. submarine chaser No. 276.²¹ Formerly U. S. N. submarine chaser No. 280.

† Built under contract.

VESSELS OF THE QUARTERMASTER CORPS, UNITED STATES ARMY—Continued.

Name.	Rlg.	Tonnage.		Dimensions.			When built.	Where built.	Material.	Complement.	
		Gross.	Net.	Length.	Breadth.	Depth.				Officers.	Crew.
<i>Motor mine yawls.</i>											
M 1 to M 7, M 9 to M 11, M 13 to M 20, M 22 to M 24, M 26 to M 38, M 39.	Ga. s.			Feet. 20.0	Feet. 6.75	Feet.	†1905	Bayonne, N. J.	Wood		2 each.
M 101 to M 105.	Ga. s.			20.0	6.75		1915	San Francisco, Cal.	do.		2 each.
M 201 to M 283.	Ga. s.			30.0	8.0	3.5	†1918-21	Eau Claire, Wis.	Wood		2 each.
M 284 to M 291.	Ga. s.			24.0	6.1	3.0	1921	Brooklyn, N. Y.	do.		2 each.
<i>Distribution box boats.</i>											
L 1 to L 7, L 9 and L 10, L 12 to L 14, L 17 and L 18, L 20 to L 22, L 24 and L 25, L 27 to L 31, and L 33 (24 boats).	Ga. s.			32.0	9.0	4.3	†1909	Bayonne, N. J.	Wood	2	
L 34 and L 35.	Ga. s.			63.7	14.0	6.5	†1915	Puget Sound Navy Yard	do.	3	3
L 36.	Ga. s.			64.0	14.0	6.5	1915	Oakland, Cal.	do.	3	3
L 37 to L 44.	Ga. s.			64.0	16.0	6.5	†1918	Greenport, N. Y.	do.	3	3
L 45 to L 57.	Ga. s.			64.0	16.0	6.5	†1918	Summerville, N. Y.	do.	3	3
L 58 to L 60.	Ga. s.			72.0	15.0	5.5	1921	Gulfport, Miss.	do.	3	3
L 61 and L 62.	Ga. s.			70.0	15.0	5.5	1912	Hongkong, China	do.	3	3
L 100 and L 101.	Ga. s.							do.	3	3	
<i>Motor sailing launches.</i>											
Capron.	Ga. s.	3	2	30.0	7.5	3.8	†1899	New York, N. Y.	Wood		2
Capt. C. S. Crowl ² .	Ga. s.			40.0	10.5	4.2	†1918	Panama Canal	do.		2
Capt. E. L. D. Breckenridge.	Ga. s.			40.0	10.5	4.2	†1918	do.	do.		2
Col. Ramsay.	Ga. s.	3	2	30.0	7.5	3.8	†1899	New York, N. Y.	do.		2
Lieut. C. F. Conry.	Ga. s.			40.0	0.0	5.0	1915	Norfolk, Va.	do.		2
Lieut. Howard J. France.	Ga. s.			40.0	10.5	4.2	†1918	Panama Canal	Wood		2
Lieut. A. R. Adair.	Ga. s.			36.0	9.0	5.0	1916	New York, N. Y.	do.		2
Major J. W. McKie.	Ga. s.			40.0	10.5	4.2	†1918	Panama Canal	Wood		2
No. 8213, Navy.	Ga. s.			24.0			1919	Puget Sound, Wash.	do.		2
<i>Car floats.</i>											
City of Cleveland.	(³)	219	1,200	265.0	36.5	11.3	†1919	Cleveland, Ohio.	Concrete		2
Lake Champlain.	(³)	219	1,200	265.0	36.5	11.3	†1919	Athens, N. Y.	do.		2
Lake Erie.	(³)	219	1,200	265.0	36.5	11.3	†1919	Cleveland, Ohio.	do.		2
Lake George.	(³)	219	1,200	265.0	36.5	11.3	†1919	Athens, N. Y.	do.		1
Lake Huron.	(³)	219	1,200	265.0	36.5	11.3	†1919	Cleveland, Ohio.	do.		1
Lake Michigan.	(³)	219	1,200	265.0	36.5	11.3	†1919	do.	do.		1
Lake Mohonk.	(³)	219	1,200	265.0	36.5	11.3	†1919	Athens, N. Y.	do.		1
Lake Ontario.	(³)	219	1,200	265.0	36.5	11.3	†1919	Cleveland, Ohio.	do.		1
Lake Superior.	(³)	219	1,200	265.0	36.5	11.3	†1919	do.	do.		1
Hudson River.	(³)	219	1,200	265.0	36.5	11.3	†1919	Athens, N. Y.	do.		1
Lake Oneida.	(³)	219	1,200	265.0	36.5	11.3	1919	do.	do.		1
Lake Seneca.	(³)	219	1,200	265.0	36.5	11.3	1919	do.	do.		1

¹ Formerly L 1 and L 2 of Manila.² Formerly Brig. Gen. C. H. Noble.³ No power.

† Built under contract.

Barges, lighters, scows, lorchas, etc.¹

Name.	Rlg.	Name.	Rlg.	Name.	Rlg.
Belle Terry.	Deck scow. ²	U. S. E. D. Nos. 69-74-80.	Scows.	A. T. S. 145.	Water barge.
Columbia (166548).	Barge. ³	U. S. E. D. Nos. 84 to 88.	Lorchas.	A. T. S. 146 to 160.	Scows.
Gobble.	Derrick barge.	U. S. E. D. No. 89.	Water barge.	A. T. S. 300 to 335.	Covered barges. ⁴
Mecca.	Do.	U. S. E. D. No. 91.	Lorcha.	A. T. S. 500 to 544.	Scows.
Ruth.	Barge.	U. S. E. D. Nos. 96 to 98.	Scows.	A. T. S. 700 to 771.	Do.
Starling.	Do.	U. S. E. D. Nos. 99 to 105.	Lorchas.	A. T. S. 800.	Coal scow.
U. S. A. T. S. 101.	Do.	A. T. S. 100 to 179.	Derrick lighters.	A. T. S. 801 to 813.	Deck scows.
W. M. C. Nos. 1 to 3.	Covered barges.	A. T. S. 107 to 110.	Lorchas.	A. T. S. 814.	Dump scow.
Q. M. C. Nos. 1 to 6.	Do.	A. T. S. 111.	Scow.	A. T. S. 815 to 818.	Deck scows.
Q. M. C. No. 14.	Derrick lighter.	A. T. S. 115 to 119.	Do.	A. T. S. 819.	Dump scows.
Q. M. C. No. 16.	Do.	A. T. S. 122.	Do.	A. T. S. 820 to 823.	Derrick scows (steam).
U. S. E. D. No. 21.	Scow.	A. T. S. 123.	Lorcha.	A. T. S. 824-826.	Deck scows.
U. S. E. D. No. 22.	Derrick lighter.	A. T. S. 126 to 128.	Scow.	A. T. S. 827.	Coal scow.
U. S. E. D. No. 25.	Lorcha.	A. T. S. 129.	Maintenance.	A. T. S. 828 to 840.	Deck scows.
U. S. E. D. Nos. 26-28-44.	Scows.	A. T. S. 130 to 132.	Scows.	A. T. S. 841 to 849.	Derrick scows (gasoline).
U. S. E. D. No. 49.	Water barge.	A. T. S. 133.	Lorcha.	A. T. S. 851 to 857.	Covered lighters.
U. S. E. D. Nos. 54-63.	Lorchas.	A. T. S. 135 to 138.	Do.	A. T. S. 861 to 876.	Deck scows.
		A. T. S. 139 to 144.	Scows.		

¹ In addition, 268 nonpower small boats.² Six oil tanks, 11,000 gallons.³ 474 tons, 90.6 by 32.1 by 8.5.⁴ 110 by 32 by 10 feet (wood). Capacity, 600 tons.

VESSELS OWNED BY THE UNITED STATES AND EMPLOYED IN THE ENGINEER CORPS, UNITED STATES ARMY.

(Steel vessels in SMALL CAPITALS; Iron vessels in *italics*.)

District in which employed, and name of vessel.	Class.	Displacement.	Dimensions.			Built.		Purchased.		Estimated value.	Complement.		Where employed.
			Length.	Breadth.	Depth.	When.	Where.	When.	Where.		Officers.	Crew.	
<i>Boston.</i>													
Norka.....	Gasoline launch...	<i>Tons.</i> 22	<i>Ft. in.</i> 67 0	<i>Ft. in.</i> 14 0	<i>Ft. in.</i> 6 1	1905	New York, N. Y.	1905	New York, N. Y.	\$3,500	1	1	Coast of Maine and New Hampshire.
Col. Harwood ¹	Steamboat.....	107	80 0	17 8	9 6	1898	Portland, Me.	1905	Portland, Me.	9,000	1	3	Boston Harbor, Mass.
Executive.....	Steam lighter.....	230	91 0	20 0	10 0	1901	Essex, Mass.			9,000	1	3	Do.
Plebe.....	Gasoline launch...	19	56 0	9 0	5 0	1899	Boston, Mass.			1,200	1	1	Do.
<i>Providence.</i>													
ARSECON.....	Hopper dredge....	994	161 10	36 6	12 0	1914	Baltimore, Md.	1914	Baltimore, Md.	225,000	9	16	Providence district.
Gazelle ²	Aux. schooner.....	73	66 5	18 2	10 6	1896	Noank, Conn.	1910	Block Island, R. I.	3,000	1	4	Nantucket Sound.
Monomoy.....	Motor cruiser.....	62	82 9	15 6	9 6	1914	Muskegon, Mich.			22,550	2	5	Southern coasts of Massachusetts and Rhode Island.
NAVESINK.....	Hopper dredge....	3,150	290 0	47 6	28 0	1908	Sparrows Point, Md.	1908	Sparrows Point, Md.	184,382	9	54	Providence district.
Transport.....	Steam lighter.....	102	94 9	25 4	11 6	1900	Brooklyn, N. Y.	1920	Hoboken, N. J.	6,000	2	6	River and harbor work.
U. S. Engineers.	Gasoline launch...	6.3	30 0	6 5	3 2	1893	Morris Heights, N. Y.	1893	Morris Heights, N. Y.	200	1	1	Nantucket Sound
<i>New London.</i>													
Ellis.....	Gasoline launch...	7.5	33 0	9 2	3 1	1911	Marblehead, Mass.	1914	Boston, Mass.	2,500	1	1	River and harbor work.
Pequot.....	Launch.....	2.5	28 3	7 4	4 6	1912	New London, Conn.	1912	New London, Conn.	1,000	1	1	Do.
<i>New York.</i>													
ATLANTIC.....	Hopper dredge....	2,674	288 0	47 6	25 0	1904	Sparrows Point, Md.			350,000	9	61	New York Harbor.
Capt. Geo. H. Derby.	Gasoline launch...	15.1	44 0	10 8	8 0	1915	Wilmington, Del.			7,000		2	
CERBERUS.....	Tug.....	226	109 3	21 1	12 6	1905	Camden, N. J.			25,000	4	5	Do.
Champlain ³	do.....	6	40 4	8 1	4 6			1919	Whitehall, N. Y.	2,815	1	1	Do.
Col. Thayer.....	do.....	34	61 0	16 1	6 1	1901	Rondout, N. Y.	1914	New York, N. Y.	9,286			Do.
Delafield.....	Gasoline launch...	7.4	39 0	10 0	5 9	1913	North Tonawanda, N. Y.	1913	Albany, N. Y.	3,170	1	1	New York district.
De Witt Clinton	Hydraulic dredge.	353	95 0	27 6	8 6	1913	Baltimore, Md.	1914	Baltimore, Md.	65,000	8	32	Hudson River.
East River No.1	Tug.....	83	79 6	22 0	9 7	1916	Tottenville, N. Y.	1919	New York, N. Y.	51,708			New York Harbor.
Ganawada.....	Gasoline launch...	3.75	32 0	5 6	3 3	1913	North Tonawanda, N. Y.	1913	Albany, N. Y.	1,580	1	1	New York district.
Gannet.....	Launch.....	20	72 0	12 6	5 2	1907	Quincy, Mass.	1920	Wilmington, Del.	80,000			River and harbor work.
General Totten.	Tug.....	35	63 7	17 1	6 1	1894	Long Island City, New York.	1913	New York, N. Y.	8,055			New York district.
GEN'L G. L. GILLESPIE.	Hydraulic dredge.	880	150 0	37 0	11 1	1910	New York.			225,000	7	36	Hudson River.
Hornet.....	Gasoline launch...	2	27 0	4 8	2 0		Baldwinsville, N. Y.	1918	Whitehall, N. Y.	550	1	1	New York Harbor.
Hudson.....	do.....		31 7	8 0	4 7	1913	Albany, N. Y.	1919	Albany, N. Y.	730	1	1	Do.
LAMONT.....	Tug.....	216	106 8	21 7	12 6	1895	Camden, N. J.			100,000	4	5	Do.
Lookout.....	Naphtha launch...	3	30 0	6 6	3 9	1896	New York, N. Y.	1896	New York, N. Y.	500			Do.
MAJOR FRASER	Tug.....	92	100 2	21 0	12 9	1919	New Orleans, La.	1920	Mobile, Ala.	99,700			River and harbor work.
Manisces ⁴	do.....	225	106 0	22 0	9 0	1898	Noank, Conn.	1900	Peacedale, R. I.	14,500	4	5	New York Harbor.
Mill Rock.....	Gasoline launch...		24 1	8 2	3 10	1918	New York, N. Y.			3,125			Do.
Nimrod.....	Tug.....	215	106 11	21 7	10 8	1890	Noank, Conn.	1890	New York, N. Y.	50,000	4	5	Do.
No. 39.....	Drill boat.....	130	80 0	20 0	3 8	1915	Albany, N. Y.	1915	Albany, N. Y.	12,000			River and harbor work.
RARITAN.....	Hopper dredge....	2,930	290 0	47 6	28 0	1908	Sparrows Point, Md.	1908	Sparrows Point, Md.	482,000	9	54	New York Harbor.
Rensselaer.....	Gasoline launch...		37 0	9 6	4 3	1909	do.....	1919	do.....	1,885	1	1	Do.
Rockaway.....	Steam lighter.....	300	110 0	30 0	9 4	1918	Millford, Del.			75,000			Do.
SCOUT.....	Tug.....	195	106 1	20 0	10 8	1896	Camden, N. J.			60,000	4	5	Do.
Uncas.....	Launch.....	4	32 0	6 0	3 6			1920	New York, N. Y.	2,400			River and harbor work.
VIGILANT.....	Tug.....	208	114 6	21 9	12 0	1900	Elizabeth, N. J.			100,000	4	7	New York Harbor.
<i>Porto Rico.</i>													
SAN LUIS.....	Tug.....	161	121 0	24 0	13 3	1911	Baltimore, Md.	1920	New Orleans, La.	95,000			San Juan, P. R.
CAPTAIN HUSTON.	Hydraulic dredge.	886	15 0	40 0	11 6	1912	do.....	1919	do.....	225,000			Do.
Speedway, Jr....	Gasoline launch...	1	10 0	4 9	2 0	1917	New York, N. Y.	1918	New York, N. Y.	1,500			Do.

¹ Formerly No. 92875, *Mina and Lizzie*.

² Formerly st. s. *Little Jim* (215434).

⁴ Formerly No. 92786.

³ Formerly No. 86352.

VESSELS OWNED BY THE UNITED STATES AND EMPLOYED IN THE ENGINEER CORPS, UNITED STATES ARMY—Continued.

District in which employed, and name of vessel.	Class.	Displacement.	Dimensions.			Bullt.		Purchased.		Estimated value.	Comple- ment.		Where employed.				
			Length.	Breadth.	Depth.	When.	Where.	When.	Where.		Officers.	Crew.					
<i>Philadelphia.</i>																	
Bristol.....	Gasoline launch...	3	25	6	7	4	4	0	1919	Camden, N. J.							Delaware River.
CAMDEN.....	Tug.....	170	80	0	20	0	9	0	1906	Philadelphia, Pa.	1912	New York, N. Y.	60,000	2	5	Do.	
Catawba.....	Hydraulic dredge.	886	140	0	40	4	10	7	1905	Baltimore, Md.	1906	Baltimore, Md.	75,000	4	20	Do.	
CORONAL.....	Bucket dredge....	2,430	266	0	45	0	19	5	1911	Renfrow, Scotland	1919	Panama Canal.	350,000			River and harbor work.	
DEGOLIA.....	Tug.....	302	100	2	24	0	12	9	1920	New Orleans, La.	1920	New Orleans, La.	115,000			Do.	
DELAND.....	do.....	302	100	2	24	0	12	9	1920	do.....	1920	do.....	120,000			Do.	
DELAWARE.....	Hopper dredge....	4,260	315	0	53	0	23	6	1905	Sparrows Point, Md			400,000	9	61	Delaware River.	
Edgemoor.....	do.....	3	25	6	7	4	4	0	1919	Camden, N. J.			900			Do.	
MANHATTAN.....	do.....	4,000	288	0	17	5	25	0	1904	Sparrows Point, Md			357,000	9	51	Do.	
Moxasin.....	Launch.....	1	16	0	6	0	1	9					200			Do.	
Mifflin.....	Gasoline launch....	49	79	1	15	0	8	1	1916	Sparrows Point, Md			25,000	2	4	Do.	
Newcastle.....	do.....	1.5	24	6	7	0	2	8	1912	Penns Grove, N. J.	1912	New Castle, Del.	500			Delaware River, Pa. and N. J.	
Penns Grove.....	do.....	2.5	23	0	7	2	2	7	1915	Port Penn, Del.			400			Do.	
PHILADELPHIA.....	Tug.....	55	67	0	16	0	7	3	1894	Wilmington, Del.	1894	Wilmington, Del.	25,000	2	5	Delaware River.	
Rattler.....	Derrick boat.....	240	85	0	32	0	7	0	1908	Camden, N. J.			17,000			Do.	
Trenton.....	Gasoline launch....	4.5	28	0	8	0	3	8	1912	Holly Oak, Del.			1,200			Delaware River, Pa. and N. J.	
Uncle Sam.....	Launch.....	1	20	0	6	0	3	0					100			Delaware River.	
WIDETIE.....	Tug.....	207	105	0	21	0	10	0	1898	Baltimore, Md.	1898	Baltimore, Md.	65,000	4	8	Do.	
<i>Wilmington, Del.</i>																	
ABSECON.....	Hopper dredge....	994	161	10	36	6	12	0	1914	Baltimore, Md.	1915	Baltimore, Md.	228,503	4	10	Absecon Inlet, N. J.	
Absecon.....	Gasoline launch....		20	0	8	0	3	0	1914	Holly Oak, Del.			725			Do.	
Bob Morris.....	Dipper dredge....		60	0	22	0	6	0	1882	Baltimore, Md.	1919	Chesapeake City, Md.	20,000			C. & D. Canal, Wilmington, Del.	
Effie.....	Launch.....	12	25	0	8	0	3	6	1918	Havre de Grace, Md.		Aberdeen, Md.	2,500			Delaware River.	
Josephine.....	Gasoline launch....	28	75	0	16	7	5	10	1917	New York, N. Y.	1918	New York, N. Y.	30,000			Baltimore district.	
Linda.....	Dipper dredge....	2	31	4	7	0	2	1		Wilmington, Del.	1919	Chesapeake City, Md.	500			C. & D. Canal, Wilmington, Del.	
HINDA.....	do.....	1.8	28	0	7	0	4	3	1907	Morris Heights, N. Y.	1907	do.....	1,500			Cold Spring Inlet, N. J.	
MINCUAS.....	Hopper dredge....	1,105	152	0	80	0	12	0	1915	Baltimore, Md.			254,487	5	20	Wilmington, Del.	
Minquas.....	Gasoline launch....		18	2	6	3	2	8	1915	Holly Oak, Del.			600			Wilmington Harbor, Del.	
Reynard.....	do.....	5	25	0	7	0	3	7		Penns Grove, N. J.	1919	Chesapeake City, Md.	200			C. & D. Canal, Wilmington, Del.	
Startle.....	Tug.....	54	80	0	17	5	8	4	1883	Wilmington, Del.	1919	do.....	12,000			Do.	
<i>Washington.</i>																	
Ana.....	Gasoline launch....	2.5	30	3	6	6	2	5	1916	Washington, D. C.	1916	Washington, D. C.	300			River and harbor work.	
ATLAS.....	Derrick boat.....	186.3	72	6	34	6	5	0	1916	Alexandria, Va.			55,000	2	3	Do.	
Averill.....	Gasoline launch....	9	36	0	10	6	4	0	1916	Annapolis, Md.			5,000	1	1	Do.	
Bartholdi.....	do.....	17	62	7	12	3	4	6	1894	Brooklyn, N. Y.	1918	Washington, D. C.	3,000			Washington, D. C.	
Bell.....	do.....	50	16	4	4	4	1	0	1912	do.....	1912	do.....	350			Do.	
CASTLE.....	Tug.....	165.3	95	0	20	2	10	6	1897	Baltimore, Md.	1897	Baltimore, Md.	35,000	2	6	Do.	
Col. Leach.....	Gasoline launch....	5.3	36	4	10	6	4	5	1913	do.....	1913	do.....	3,000			Do.	
Dalecarlia.....	Hydraulic dredge.	233.3	80	0	26	0	7	0	1912	Washington, D. C.			50,000	1	13	Potomac River.	
East Lake.....	Launch.....	2	30	8	8	2	5	0		Portsmouth, Va.			1,000			Inland waterway, Norfolk to Beaufort, S. C.	
Fairfield.....	do.....	2	36	0	9	0	5	0		do.....			1,250			Do.	
Falcott.....	Pipeline dredge....	405	111	8	32	0	9	7		Washington, D. C.	1917	Washington, D. C.	120,000			19	Washington Barracks, D. C.
Relee.....	do.....	6.5	40	4	10	4	4	2	1907	New Jersey.....	1907	Norfolk, Va.	19,000			River and harbor work, Washington, D. C.	
York.....	Snag boat.....	110	72	6	22	9	6	0	1891	Petersburg, Va.	1891	Petersburg, Va.	9,000			Do.	
<i>Norfolk.</i>																	
CASWELL, RICH-ARD.....	Tug.....	200	84	9	18	6	0	4	1900	Baltimore, Md.	1900	Baltimore, Md.	50,000	2	7	Norfolk, Va.	
Caucus.....	Hopper dredge....	1,980	200	0	41	0	23	2	1905	Greenport, N. Y.			250,000	7	28	Do.	
CHINOOK.....	do.....	7,400	460	0	49	0	34	0	1892	Belfast, Ireland.			700,000	4	82	Do.	
Chipmunk.....	Steam yacht.....	45	76	8	14	10	8	4	1893	June town, R. I.	1895	Hoston, Mass.	500	2	1	James River, Va.	
CURBIE.....	Hydraulic dredge.	805	150	0	37	0	11	0	1914	Baltimore, Md.	1914	Baltimore, Md.	325,000	9	39	Norfolk, Va.	
John Krey.....	Gasoline launch....	7	35	5	8	0	5	0	1913	Mekegon, Mich.	1914	Washington, N. C.	1,800			Do.	
Long Point.....	do.....	5	33	0	9	6	4	0	1912	Crittenden, Va.	1911	Hampton, Va.	500			2	Inland water, Norfolk, Va.
Louise.....	do.....	13	41	0	11	0	4	1	1903	Mt. Pleasant, S. C.	1903	Charleston, S. C.	2,800			Norfolk, Va.	

1 Formerly No. 115896.

2 Formerly No. 126963.

† Rebuilt, 1916.

† Rebuilt, 1910, Washington, D. C.

VESSELS OWNED BY THE UNITED STATES AND EMPLOYED IN THE ENGINEER CORPS, UNITED STATES ARMY—Continued.

District in which employed, and name of vessel.	Class.	Displacement.	Dimensions.			Bull.		Purchased.		Estimated value.	Complement.		Where employed.
			Length.	Breadth.	Depth.	When.	Where.	When.	Where.		Officers.	Crew.	
<i>Norfolk—Con.</i>													
Millville.....	Gasoline launch...	Tons. 1	Ft. in. 22 6	Ft. in. 6 6	Ft. in. 2 6	1913	Roanoke Island, N. C.	1913	Manteo, N. C.....	\$350	1	Inland water, Norfolk, Va.	
Munden.....	do.....	1	22 6	6 6	2 6	1913	do.....	1913	do.....	350	1	Do.	
Norva.....	do.....	6.5	36 10	10 6	4 3	1912	Norfolk, Va.....	1912	Norfolk, Va.....	4,000	2	Hampton Roads.	
Okisko.....	do.....	15	41	11 6	6 0	1914	Camden, N. J.....	1914	Camden, N. J.....	5,000	2	Norfolk, Va.	
Paquippe.....	do.....	65	82 9	15 6	9 6	1914	Muskogon, Mich.....	1914	Muskogon, Mich.....	40,000	3	Do.	
Pocahontas.....	do.....	18	68 9	13 9	5 0	West Norfolk, Va.	4,000	Do.	
Powhatan.....	do.....	6.4	40 2	10 2	4 3	1910	St. Joseph, Mich.....	1911	St. Joseph, Mich.....	500	2	James River, Va.	
Roanoke.....	Stern-wheel snag and dredge boat.	232	115 0	24 0	5 10	1895	Petersburg, Va.....	3,000	3	Intra-Coastal Waterway.	
Skycoak.....	Gasoline launch...	41	60 0	15 1	7 0	1914	Camden, N. J.....	1914	Camden, N. J.....	25,000	2	Norfolk, Va.	
Starvation.....	do.....	1	22 6	6 6	2 6	1913	Roanoke Island, N. C.	1913	Manteo, N. C.....	350	1	Inland Waterway, Norfolk, Va.	
No. 14.....	Derrick boat.....	190	83 11	30 2	6 0	1916	Norfolk, Va.....	15,000	Do.	
<i>Wilmington, N. C.</i>													
Ajax.....	Clamshell dredge..	400	82 0	32 8	10 4	1884	Port Royal, S. C.	1897	Charleston, S. C...	12,000	2	Cape Fear River, N. C.	
Cape Fear.....	Hopper dredge.....	480	131 3	29 0	12 0	1895	Philadelphia, Pa.	30,000	4	Do.	
Coquet ¹	Tug.....	120	58 0	18 6	7 0	1903	Madison, Md.....	1907	Baltimore, Md.....	5,000	2	Do.	
Croatian.....	Hydraulic dredge..	235	80 0	23 5	8 0	1911	Camden, N. J.....	1915	Wilmington, N. C.	40,000	Wilmington, N. C.	
Cynthia ²	Steam tug.....	135	74 7	17 10	7 10	1891	Baltimore, Md.....	1897	Charleston, S. C...	10,000	2	Cape Fear River, N. C.	
Faber ³	Gasoline launch...	10	42 0	10 0	4 0	1897	Berwick, La.....	1914	Wilmington, N. C.	1,800	3	Do.	
General H. G. Wright.	Snag boat.....	130	101 6	25 0	5 6	1882	Wilmington, N. C.	4,000	2	Cape Fear and Black Rivers, N. C.	
Henry Bacon.....	Hydraulic dredge..	1,410	150 6	39 0	15 0	1907	Westlake, Pa.....	1914	Wilmington, N. C.	100,000	2	Cape Fear River, N. C.	
Heracles.....	Clamshell dredge..	670	100 0	38 0	11 4	1907	Jersey City, N. J.	1907	Jersey City, N. J.	12,000	1	Do.	
Manteo.....	Motor launch.....	37	52 0	13 8	7 0	1917	Winthrop Harbor, Ill.	15,000	1	New Bern, N. C.	
MERCUR ⁴	Steam launch.....	60	83 0	13 3	7 0	1892	City Island, N. Y.	1899	New York, N. Y..	1,000	2	Cape Fear River, N. C.	
Nancy.....	Gasoline launch...	7.7	30 0	6 5	2 0	1903	New York, N. Y.	1,400	2	Do.	
Neuse.....	do.....	34.6	82 5	15 0	7 6	1915	Morehead City, N. C.	1915	Morehead City, N. C.	12,000	1	Wilmington, N. C.	
Olive.....	Naphtha launch...	5	34 0	8 0	3 2	1892	Morris Heights, N. Y.	1905	Wilmington, N. C.	1,000	1	New Bern, N. C.	
Rocks.....	Gasoline launch...	5	26 0	7 3	4 0	1913	Southport, N. C.	1918	Southport, N. C..	200	Do.	
Sapona.....	do.....	40	75 0	13 1	6 9	1911	Bayonne, N. J.....	1919	New York, N. Y..	18,000	Cape Fear River, N. C.	
Scuppernon.....	Clamshell dredge..	220	78 0	32 0	7 0	1901	New Bern, N. C.	5,000	2	River and harbor work in New Bern, N. C., subdistrict.	
Spry.....	Gasoline launch...	2	18 6	5 4	3 2	90	1	Cape Fear River, N. C.	
<i>Charleston.</i>													
Ashley.....	Gasoline launch...	3	24 8	7 6	2 5	600	Charleston Harbor.	
C.....	Quarter boat.....	34	68 8	18 0	4 0	1915	Columbia, S. C.	8,000	2	Cape Fear River, S. C.	
CHERAW ⁵	Dipper dredge.....	620	155 0	28 0	8 0	1905	Wilmington, Del..	15,000	2	Great Pee Dee River, S. C.	
CONGAREE.....	Hydraulic dredge..	430	104 0	32 0	6 0	1908	Georgetown, S. C.	45,000	2	Cape Fear River, S. C.	
Cooper.....	Gasoline launch...	1	22 3	6 2	3 0	1919	Georgetown, S. C.	700	Charleston Bay, S. C.	
D.....	Quarter boat.....	140	70 0	24 0	7 0	1919	Charleston, S. C.	1,300	2	Santee River, S. C.	
Dawho ⁶	Gasoline launch...	20	60 0	13 0	8 0	City Island, N. Y.	1910	Rochester, N. Y.	8,000	2	Charleston, S. C.	
Elizabeth.....	do.....	13	53 0	12 2	10 7	1916	Norfolk, Va.....	1919	Norfolk, Va.....	(†)	Charleston, S. C., Harbor.	
Eliwan.....	do.....	7	33 8	10 7	5 3	1918	Jacksonville, Fla.	1919	Jacksonville, Fla.	3,900	Winyah Bay, S. C.	
Lady Anne.....	do.....	23	63 3	14 9	6 1	7,500	Charleston Harbor, S. C.	
Louise.....	do.....	13	41 0	11 0	4 8	1903	Mount Pleasant, S. C.	2,500	1	Do.	
Minim.....	do.....	4	28 9	7 4	4 0	1910	Georgetown, S. C.	1910	Georgetown, S. C.	500	Do.	
Richland.....	Gasoline towboat (paddle).	78.7	103 6	20 6	4 7	1912	Columbia, S. C.	1912	Columbia, S. C.	8,000	Work at Charleston, S. C.	
Sampt.....	Gasoline launch...	8	39 0	10 0	4 4	Mt. Pleasant, S. C.	1919	Charleston, S. C.	2,000	1	Winyah Bay, S. C.	
Smiter.....	Hopper dredge.....	1,706.2	200 0	41 0	21 0	1904	Petersburg, Va.....	100,000	6	Charleston, S. C.	
Wando.....	Gasoline launch...	11	41 0	10 2	6 4	1911	Oxford, Md.....	1919	Georgetown, S. C.	3,448	1	Charleston Harbor, S. C.	
WATEREE.....	Snag boat.....	317	131 8	27 0	5 3	1912	Navy Yard, Charleston, S. C.	30,000	2	Wateree River, S. C.	
Winyah Bay ⁷	Hopper dredge.....	831	141 0	31 6	13 0	1898	Wilmington, Del..	66,420	4	Charleston Harbor, S. C.	

¹ Formerly No. 203760.² Formerly No. 126759.³ Formerly gas (121060).[†] Transferred from U. S. Navy.⁴ Formerly (a) No. 137287, Evelyn.
⁵ U. S. Eng. Mary Lily.
⁶ Formerly U. S. Engineer Reid Whitford.⁷ Formerly No. 206580, Satanita.[†] Formerly U. S. Engineer General Abbot.[†] Formerly No. 81616, (a) Emile, (b) Angler.

VESSELS OWNED BY THE UNITED STATES AND EMPLOYED IN THE ENGINEER CORPS, UNITED STATES ARMY—Continued.

District in which employed, and name of vessel.	Class.	Displacement.	Dimensions.			Built.		Purchased.		Estimated value.	Complement.		Where employed.
			Length.	Breadth.	Depth.	When.	Where.	When.	Where.		Officers.	Crew.	
<i>Savannah.</i>													
ACTUS.....	Survey boat.....	Tons. 80	Ft. in. 119 0	Ft. in. 15 0	Ft. in. 10 6	1907	South Boston, Mass.			\$25,000			Savannah, Ga.
Amelia.....	Naphtha launch.....	4.5	35 0	9 0	5 9	1891	Long Island, N. Y.	1902	Long Island, N. Y.	\$3,000			Brunswick Harbor, Ga.
Angler.....	Steam launch.....	95	71 0	17 2	10 0	1905	Charleston, S. C.	1905	Charleston, S. C.	18,000			Savannah Harbor, Ga.
AUGUSTA.....	Hydraulic dredge.....	140	74 0	28 0	4 6	1911	Jacksonville, Fla.			33,000		9	Savannah River, Ga.
Big Indian.....	Gasoline launch.....	7	35 0	9 0	4 1	1920	Savannah, Ga.			3,800		11	Altamaha River, Ga.
BRUNSWICK.....	do.....	43.5	60 0	15 0	6 0	1914	Charleston, S. C.	1914	Charleston, S. C.	16,000		12	Savannah Harbor, Ga.
CREIGHTON.....	Hydraulic dredge.....	221	80 0	30 0	6 0	1914	Jacksonville, Fla.	1914	Jacksonville, Fla.	70,000		12	Do.
Cockspur.....	Gasoline launch.....	1.4	20 0	6 0	2 9	1914	Jacksonville, Fla.	1914	Jacksonville, Fla.	400			Do.
Cosine.....	do.....	4	25 0	6 6	2 6	1903	Belfast, Me.	1903	Baltimore, Md.	300			Brunswick Harbor, Ga.
Cumberland.....	Hopper dredge.....	1,905	200 0	41 8	23 6	1902	Belfast, Me.			180,000	6	29	Savannah Harbor, Ga.
Cypress.....	Gasoline launch.....	1.5	21 0	6 0	3 9	1917	Unknown.	1918	Charleston, S. C.	200			Oconee River, Ga.
Gem.....	Steam launch.....	10.9	45 2	9 3	4 6	1891	Savannah, Ga.			5,800			Savannah River, Ga.
Gibbon.....	do.....	124	73 6	19 0	9 0	1897	Charleston, S. C.	1897	Charleston, S. C.	8,500	2	11	Savannah Harbor, Ga.
Grace.....	Gasoline launch.....	11	51 3	10 0	4 6	1913	Morris Heights, N. Y.	1920	do	4,000			Brunswick Harbor, Ga.
Gilmer.....	Hydraulic dredge.....	780	124 3	36 6	9 0	1907	Sparrows Point, Md.			40,000			Do.
Isondega.....	Survey boat.....	93	22 0	16 2	8 8	1897	Tompkinsville, N. Y.	1919	Savannah, Ga.	15,000			Savannah Harbor, Ga.
MACON.....	Hydraulic dredge.....	120	74 0	28 0	4 6	1911	Jacksonville, Fla.			27,000			Savannah River, Ga.
MORGAN.....	Self-propelled hydraulic dredge.....	757	134 5	38 0	8 0	1908	Baltimore, Md.			220,000	6	38	Savannah Harbor, Ga.
Oconee ¹	Stern-wheel snag boat.....	136	128 0	28 0	4 4	1897	Macon, Ga.	1901	Brunswick, Ga.	12,000	3	11	Altamaha, Oconee, and Ocmulgee Rivers, Ga.
Pulaski.....	Gasoline launch.....	2.08	22 0	7 0	2 9	1914	Jacksonville, Fla.	1914	Jacksonville, Fla.	600			Improving Savannah Harbor.
Sapelo.....	Derrick boat.....	160	85 4	39 8	5 5	1894	Savannah, Ga.	1894	Savannah, Ga.	12,000	1	11	Do.
SAVANNAH.....	Hopper dredge.....	1,461	177 0	38 0	19 0	1904	Sparrows Point, Md.			180,000	6	28	Savannah Harbor, Ga.
Spray.....	Naphtha launch.....	12.5	45 5	11 0	7 6	1909	New York, N. Y.	1909	New York, N. Y.	6,500			Brunswick Harbor, Ga.
Tallulah.....	Gasoline launch.....	9	35 0	9 0	4 1	1919	Savannah, Ga.			3,800			Savannah River.
Tugaloo.....	Stern-wheel snag boat.....	384	129 3	34 0	5 0	1902	do	1902	Savannah, Ga.	24,000	3	12	Do.
Uchee.....	Gasoline launch.....	1.5	24 0	5 1	2 4	1914	Jacksonville, Fla.	1915	Brunswick, Ga.	300			St. Johns River, Fla.
Snag boat No. 1.....	Snag boat.....	35	51 0	18 0	4 0	1911	Waycross, Ga.			3,000			Satilla River, Ga.
<i>Jacksonville.</i>													
Alafia.....	Gasoline launch.....	.65	18 0	5 7	2 1	1914	South Jacksonville Fla.			479			Hillsboro Bay, Fla.
BARNARD.....	Hydraulic dredge.....	1,291	226 0	38 0	14 6	1904	Camden, N. J.	1905		180,000			Jacksonville district.
Brothers.....	Gasoline launch.....	5	30 3	7 4	3 0			1919	Miami, Fla.	600			Miami Harbor, Fla.
Capt. J. J. Meyer.....	Launch (wood).....	43.2	70 6	14 0	7 8	1913	Port Clinton, Ohio			15,000	2	3	Tampa Bay, Fla.
Capt. Maguire.....	Snag boat.....	49	67 0	15 6	4 0	1897	Palatka, Fla.			1,450			Do.
Chica.....	Gasoline launch.....	.35	19 6	5 5	3 2	1904	Belfast, Me.			110			Key West Harbor, Fla.
Corv.....	do.....	.35	18 10	4 1	3 0	1901	do			50			Do.
D'Armit.....	do.....	4.3	35 0	8 1	4 0	1913	Racine, Wis.	1913	Racine, Wis.	1,800			St. Johns River, Fla.
De Soto ²	Launch.....	14	63 2	9 10	4 10	1905	New York, N. Y.	1911	New York, N. Y.	7,500	2	3	Tampa Bay, Fla.
Fulton.....	Tugboat.....	27	61 0	17 0	8 6	1919	Atlantic City, N. J.	1919	Jacksonville, Fla.	23,000			St. Johns River, Fla.
Key West.....	Hopper dredge.....	1,540	142 0	31 7	15 0	1904	Belfast, Me.			5,000	4	22	Tampa Bay, Fla.
MAJOR J. C. MALLERY.....	Hydraulic dredge.....		189 0	32 0	9 0	1913	Baltimore, Md.			110,000	8	31	St. Johns River, Fla.
Mayport.....	Gasoline launch.....	7.3	30 6	8 4	4 10	1918	Dames Point, Fla.			3,100			Do.
Nassau.....	do.....	1.2	23 9	6 6	2 7	1916	do			600		1	Do.
SARASOTA.....	Hydraulic dredge.....	181.4	115 0	28 4	5 4	1915	Tampa, Fla.			25,000	2	8	Tampa, Fla.
Tocoi.....	Gasoline launch.....	.24	16 10	4 1	1 9	1913	Salem, Ohio.	1913	Salem, Ohio.	50			Do.
Violetta.....	Naphtha launch.....	8	34 0	10 7	4 4	1892	Brooklyn, N. Y.			500		1	Do.
Ybor.....	Gasoline launch.....	8	30 6	8 4	4 10	1919	Jacksonville, Fla.			6,312			Hillsboro Bay, Fla.
<i>Montgomery.</i>													
Alabama ³	Stern-wheel tow-boat.....	219	169 9	25 6	4 4	1895	Marietta, Ohio.	1895	Louisville, Ky.	30,000	4	14	Alabama River.
Arrow.....	Gasoline launch.....	2	31 0	7 0	4 0	1910	Fort Pickens, Fla.	1910	Fort Pickens, Fla.	1,900		2	Pensacola Harbor, Fla.
Attala.....	Dipper dredge.....	165	75 0	26 4	5 6	1902	Look 4, Ala.			9,500	2	6	Coosa River, Ga.
Blackwater.....	Hydraulic dredge.....	465	110 0	30 6	10 7	1911	Pine Barren, Fla.			95,000	1	24	Santa Rosa Sound, Fla.
Carp.....	Gasoline launch.....	1.5	24 3	2 9	2 1			1915	Albany, Ga.	.75			Chattahochee River, Ga.
Catoma.....	do.....	2	25 0	7 3	2 0	1907	St. Joseph, Mich.			400			Alabama River, Ala.
Caucus.....	Hopper dredge.....	1,980	200 0	41 0	23 2	1905	Greenport, N. Y.			122,000	7	28	Pensacola Harbor, Fla.

¹ Formerly *st. p. City of Macon.² Formerly (a) Gunedmertrix.
(b) Firenze, 202158.³ Formerly John Mills.

VESSELS OWNED BY THE UNITED STATES AND EMPLOYED IN THE ENGINEER CORPS, UNITED STATES ARMY—Continued.

District in which employed, and name of vessel.	Class.	Displacement.	Dimensions.			Built.		Purchased.		Estimated value.	Complement.		Where employed.
			Length.	Breadth.	Depth.	When.	Where.	When.	Where.		Officers.	Crew.	
<i>Montgomery—Continued.</i>													
Chattahoochee..	Stern-wheel snag boat.	Tons. 233	<i>Ft. in.</i> 163 0	<i>Ft. in.</i> 27 0	<i>Ft. in.</i> 4 0	1896	Burdocks Land- ing, Ala.			\$11,000	3	22	Chattahoochee River, Fla.
Chipola.....	Gasoline launch...	7	42 0	8 6	7 0	1900	Apalachicola, Fla.	Apalachicola, Fla.	1,500		2		Chattahoochee River, Ga. and Fla.
Choctawhatchee	Stern-wheel snag boat.	197	90 0	22 0	3 6	1903	Pine Barren, Fla.			8,000	2	8	Choctawhatchee River, Fla.
Columbus.....	Stern-wheel steam towboat.	231	154 0	28 0	4 0	1904	Bainbridge, Ga.			11,000	3	24	Columbus, Ga.
Coot.....	Gasoline launch...	1.6	21 0	4 7	2 0	1911	Fort Pickens, Fla.			450			Apalachicola, Fla.
Etowah.....	do	2	25 6	6 0	2 1		Unknown.	Unknown.	350				Chattahoochee River, Ga. and Ala.
Eufaula.....	do	75	27 6	5 8	2 4	1905	St. Joseph, Mich.			600			Columbus, Ga.
Flint.....	Stern-wheel snag boat.	138	110 0	25 4	4 3	1914	Pine Barren, Fla.			17,500	3	9	Flint River, Ga.
Leota ¹	do	167	137 0	27 8	4 6	†1888	Gadsden, Ala.			20,000	2	4	Coosa River, Ala.
Muscogee.....	Hydraulic dredge.	309	137 0	27 8	4 6	1904	Bainbridge, Ga.			19,400	2	6	Chattahoochee River, Fla.
No. 32.....	Bucket dredge....	123	130 0	26 0	6 0	1919	Lock 3, Coosa River			20,395			Coosa River, Ga.
Oostenaula.....	Gasoline launch...	2	25 0	5 8	2 0	1911	St. Joseph, Mich.	1911	St. Joseph, Mich.	750			Coosa River, Ga. and Ala.
Pettus.....	Hydraulic dredge.	488	135 0	35 0	6 6	1908	Gulfport, Miss.			70,000	3	23	Alabama River, Ala.
Primary.....	Gasoline launch...	1.2	18 5	5 0	2 0	1905	Greenport, L. I., N. Y.	Greenport, L. I., N. Y.	300				St. Andrews Bay and St. Josephs Bay, Fla.
Santa Rosa.....	Auxiliary schooner.	64	70 0	16 0	8 0	1908	Pensacola, Fla.			25,000	1	4	Pensacola Harbor, Fla.
Shearwater.....	Gasoline launch...	4	40 0	7 0	5 0	1908	Pensacola Harbor.	1912	Pensacola Harbor.	4,000		4	Apalachicola River, Fla.
Sub Rosa.....	do	0.8	14 0	4 0	1 8	1908	Pensacola Navy Yard.	1908	Pensacola Navy Yard.	225			Harbor at Pensacola, Fla.
Upatoi.....	Dipper dredge....	212	85	30 0	6 0	†1901	Columbus, Ga.			12,000	2	8	Chattahoochee River, Fla.
Vernon.....	Gasoline launch...	1	15 0	4 0	1 9	1913	Racine, Wis.	1913	Racine, Wis.	300			Choctawhatchee River, Fla. and Ala.
Wm. J. Twin- ing.	Stern-wheel snag boat.	370	155 0	33 0	5 3	1881	Mobile, Ala.			12,000	4	15	Alabama River, Ala.
<i>Mobile.</i>													
Biloxi.....	Gasoline launch...	25	40 0	13 0	4 7	1909	Gulfport, Miss.			2,500	2	1	Coast of Mississippi.
Chas. Hum- phreys.	Hydraulic dredge.	234	129 9	32 0	8 9	1903	Mobile, Ala.			28,000	5	20	Black Warrior River, Ala.
Charleston.....	Seagoing hopper dredge.	800	122 6	30 0	12 0	1891	Brooklyn, N. Y.			60,000	6	21	Mobile Bar, Horn Island Pass and Ships Island Pass.
CHICKASAW ² ..	Tug.....	155	109 0	18 8	9 9	1903	Pensacola, Fla.			15,000		0	Mobile Harbor, Ala.
Dauphin.....	Gas survey launch.	58.7	80 4	17 1	4 6	1913	Gulfport, Miss.			20,000	3	3	Do.
Demopolis.....	Snag boat, with steam capstan.	96	82 3	25 7	4 0	1891	Mobile, Ala.			3,000	2	11	Tombigbee River, Ala.
Eseatawpa.....	do	62	60 0	19 5	4 0	1910	Hattiesburg, Miss.			2,500			Leaf River, Miss.
GULFPORT.....	Hydraulic dredge.	886	150 0	40 0	11 6	1914	Baltimore, Md.			265,000	11	81	Gulfport, Miss.
Horace Harding	Steam tug.....	215	90 0	23 1	10 6	1910	Pascagoula, Miss.	1910	Mobile, Ala.	30,000	2	6	Mobile Harbor, Ala.
Jordan.....	Gasoline launch...	8.5	32 4	9 8	3 2	1905	do	1910	Soranton, Miss.		1	1	Pascagoula River, Miss.
Leaf.....	do	4.5	32 0	7 6	4 0	1907	Morris Heights, N. Y.	1907	Morris Heights, N. Y.	19,000	1	1	Mobile Harbor, Ala.
Mamie K.....	Naphtha launch...	2	25 0	6 0	2 7	1892	New York, N. Y.	1893	Mobile, Ala.	100	1		Black Warrior River, Ala.
Moss Point.....	Gasoline launch...	25	40 6	12 1	6 1	1919	Pascagoula, Miss.			7,000		1	Pascagoula Harbor, Miss.
Mulberry.....	do	2.6	35 0	6 10	3 10	1911	Morris Heights, N. Y.	1912		2,000	1	1	Black Warrior River, Ala.
Nugent ³	Stern-wheel tow- boat.	191	141 3	24 6	4 3	1904	Jeffersonville, Ind.	1905	Louisville, Ky.	12,500	3	10	Do.
No. 6.....	Hydraulic dredge.	91	122 6	24 0	5 0	1903	Tuscaloosa, Ala.			1,500			Do.
PASCAGOULA.....	do	771	150 0	40 0	10 6	1909	Baltimore, Md.			250,000	10	30	Pascagoula River, Miss.
Pearl.....	Snag boat, with steam capstan.	113	90 0	25 3	5 2	1903	Mobile, Ala.			7,500	3	11	Pearl River, Miss.
R. C. McCalla..	Snag boat.....	133	119 6	28 3	5 0	1909	Jeffersonville, Ind.			13,500	4	20	Black Warrior River, Ala.
ROBERT M C- GREGOR.	Hydraulic dredge.	780	206 9	44 4	7 0	1913	Dubuque, Iowa.			270,000			Mobile district.
Rettig.....	Gasoline launch...	25	40 9	12 3	5 0	1914	Pascagoula, Miss.	1914	Pascagoula, Miss.	4,000	2	1	Gulfport, Miss.
Sylph ⁴	Gasoline towboat..	49	84 6	16 5	2 9	1900	Demopolis, Ala.	1906	Demopolis, Ala.	1,500	1	2	Black Warrior River, Ala.
Tallahawpa....	Derrick boat.....	165	70 0	35 0	5 0	1918	Tuscaloosa, Ala.			8,600			Tombigbee River, Ala.

¹ Formerly No. 106533, Annie M.² Formerly Russell.³ Formerly No. 201456.⁴ Formerly No. 116921.

† Rebuilt, 1903, at Lock 4, Ala.

‡ Rebuilt, 1910, at Columbus, Ga.

VESSELS OWNED BY THE UNITED STATES AND EMPLOYED IN THE ENGINEER CORPS, UNITED STATES ARMY—Continued.

District in which employed, and name of vessel.	Class.	Displacement.	Dimensions.			Built.		Purchased.		Estimated value.	Complement.		Where employed.
			Length.	Breadth.	Depth.	When.	Where.	When.	Where.		Officers.	Crew.	
<i>Mobile—Contd.</i>		<i>Tons.</i>	<i>Ft. in.</i>	<i>Ft. in.</i>	<i>Ft. in.</i>								
Tallahatta.....	Derrick boat.....	81.2	50 0	40 0	5 0	1912	Tuscaloosa, Ala.....		\$3,125			Mobile, Ala.	
Tombigbee.....	Stern-wheel snag boat.....	180	119 0	28 0	5 4	1905	Jeffersonville, Ind.....		15,000	3	14	Tombigbee River, Ala.	
Tuscaloosa ¹	Tug.....	212	92 0	23 0	8 0	1908	Pascagoula, Miss.....	1908	28,000	2	0	New Orleans, La.	
Ulkanush.....	Stern-wheel tow-boat.....	40	78 6	16 6	3 5 1/2	1915	do.....		9,300			Gulfport, Miss.	
Vienna.....	Hand-power snag boat.....	152	117 6	26 0	4 6	1911	do.....		8,200	3	12	Tombigbee River, Ala.	
WAHALAK.....	Hydraulic dredge.....	586	150 0	40 0	11 6	1910	Baltimore, Md.....		260,000	11	29	Mobile Harbor, Ala.	
<i>Galveston.</i>													
Bastrop.....	Gasoline launch.....	16	46 6	11 6	5 0	1908	Cedar Bayou.....		6,500	1	1	Guadalupe River, Tex.	
Bastrop.....	do.....	32	58 2	13 7	6 1	1913	Houston, Tex.....		6,500	1	2	Sabine-Neches Canal.	
Copano.....	Tug.....	43	80 0	17 0	8 0	1905	Sarantou, Miss.....	1906	19,500	2	5	Galveston, Tex.	
Copano.....	Gasoline launch.....	12	39 10	8 10	5 9	1916	Galveston, Tex.....		8,000	1	1	Inland waterway on coast of Texas.	
Col. A. M. Miller.....	Hydraulic dredge.....	912.6	138 6	37 0	13 0	1906	do.....		188,700	5	55	Galveston Channel, Tex.	
Commodore.....	Gasoline launch.....	1	23 4	6 0	3 5	1916	Port Aransas, Tex.....		525			Galveston, Tex.	
Coprock.....	Hopper dredge.....	660	155 0	35 0	17 0	1915	Baltimore, Md.....		378,800	7	23	Do.	
Copano.....	Gasoline launch.....	2	28 6	7 0	4 4	1916	Galveston, Tex.....		300	1		Port Aransas and mouth of Brazos River, Tex.	
E. M. Hartwick.....	do.....	42	60 1	15 3	7 6	1915	Morehead City, N. C.....		24,900	2	2	Galveston, Tex.	
Edwin R. Kimble.....	Hydraulic dredge.....	725	116 0	36 0	8 9	1912	Westlake, La.....		129,000			Sabine Pass, Tex.	
G.....	Gasoline launch.....	1.5	25 7	8 2	3 6	1908	Camden, N. J.....	1908	1,160	1	1	Galveston Harbor, Tex.	
Galveston.....	Hopper dredge.....	5,050	304 0	51 0	27 0	1908	Sparrows Point, Md.....		600,000	6	20	Do.	
Helen.....	Gasoline launch.....	33	56 0	12 4	5 9	1901	Galveston, Tex.....		11,500	1	1	Galveston Bay, Tex.	
Hidalgo.....	do.....	28.3	8 3	4 0		1916	do.....		2,000			Brazos River, Tex.	
Hill.....	do.....	7	31 5	7 7	2 6	1905	Altaloma, Tex.....		1,000	1	1	Guadalupe River.	
Ino.....	do.....	3	27 10	8 4	4 0	1913	Liberty, Tex.....		15		1	Trinity River, Tex.	
Jefferson.....	do.....	2	30 7	7 0	5 6	1913	Port Arthur, Tex.....		2,000			Dallas, Tex.	
Lavaca.....	do.....	4	26 0	7 3	3 6	1916	Galveston, Tex.....		2,400	1		Houston Ship Canal, Fla.	
Liberty.....	do.....	2	26 0	7 0	2 10	1913	Liberty, Tex.....		100		1	Trinity River, Tex.	
Major R. C. Snood.....	Tug.....	73	75 6	17 2	7 2	1919	Galveston, Tex.....		45,000			Galveston, Tex.	
Mesquite.....	Gasoline launch.....	4	30 6	8 10	3 10	1916	Wareham, Mass.....	1916	2,500	1	1	Rivers and harbors.	
Mustang.....	do.....	2.5	20 0	5 9	2 5	1916	Galveston, Tex.....		5,200	1		Port Aransas and mouth of Brazos River, Tex.	
Padre.....	do.....	3.6	22 0	5 0	3 5	1916	Port Aransas, Tex.....		750			Port Aransas, Tex.	
Palacios.....	do.....	3	31 0	8 3	5 10	1916	Galveston, Tex.....		2,100	1		Houston Ship Canal.	
San Jacinto.....	Hydraulic dredge.....	981	148 0	38 0	12 0	1915	do.....		289,000	7	44	Inland waterway, Tex.	
San Bernard.....	do.....	440	83 0	32 0	7 6	1906	do.....	1913	54,900	8	32	Inland waterway, Tex.	
San Jacinto.....	do.....	981	148 0	38 0	12 0	1915	do.....		289,000	7	44	Galveston, Tex.	
Texas.....	Gasoline launch.....	4.9	31 5	8 0	4 5	1917	Milwaukee, Wis.....		3,600			Port Arthur, Tex.	
Trinity.....	Snag boat and dredge.....	190	123 5	30 0	5 0	1931	Texas City, Tex.....		8,000	4	12	Trinity River, Tex.	
Victoria.....	Gasoline launch.....	11	34 0	7 8	5 2	1916	Galveston, Tex.....		3,800			Galveston, Tex.	
Waco.....	Stern-wheel snag boat.....	200	118 0	30 0	5 0	1910	Jeffersonville, Ind.....		15,950	4	12	Brazos River, Tex.	
Zealand.....	Gasoline launch.....		79 7	13 0	6 7	1905	Boston, Mass.....	1920	22,500			Do.	
<i>New Orleans.</i>													
Balizo.....	Gasoline launch.....	11	41 6	12 3	4 9	1917	Plaquemine, La.....		4,500			South Pass, Mississippi River.	
Beatrice.....	do.....	2.5	30 0	6 6	3 2	1906	St. Louis, Mo.....		225			Do.	
BENYAURD.....	Hopper dredge.....	2,978	271 6	47 6	23 0	1900	Richmond, Va.....	1905	275,000	10	53	Passes of the Mississippi River.	
BESSIE DANTZLER.....	Tug.....	74	106 6	22 0	11 6	1901	Sarantou, Miss.....		25,000			New Orleans, La.	
Bonef.....	Gasoline launch.....	1	14 0	4 5	2 4	1913	New Orleans, La.....	1913	500			Do.	
Calcasieu.....	Levee builder.....	5.6	37 9	10 7	4 0	1915	Plaquemine Rock, La.....	1915	2,500		1	Do.	
C. DONOVAN.....	Steam tug.....	180	95 0	19 2	10 0	1895	Newport News, Va.....	1906	30,000	2	4	Southwest Pass, Mississippi River.	
CHALMETTE.....	Stern-wheel tow-boat.....	132	105 0	21 0	5 0	1915	Jeffersonville, Ind.....		19,000	2	5	Mississippi River, Fourth district.	
DELAMAR.....	do.....	92	100 2	24 0	12 9	1920	New Orleans, La.....		95,600			New Orleans, La.	
Delatour.....	Hydraulic dredge and snag boat.....	390	150 0	28 6	7 0	1909	Baltimore, Md.....	1909	75,000	5	10	Do.	
Denison.....	Snag boat.....	250	136 0	32 0	4 6	1915	Dubuque, Iowa.....		60,000			Do.	
Foxy Fan.....	Gasoline launch.....	2	32 0	7 0	1 10	1918	New Orleans, La.....	1919	700			Do.	
General Reese.....	Steam launch.....	29	48 0	12 0	5 0	1876	do.....	1876	9,500	1	3	Passes of the Mississippi River.	

¹ Formerly No. 205780.² Formerly No. 202688.³ Formerly U. S. Engineer Genl. S. M. Mansfield.⁴ Formerly No. 107148, Albert F. Dewey.

† Rebuilt, 1904, Norfolk, Va.

VESSELS OWNED BY THE UNITED STATES AND EMPLOYED IN THE ENGINEER CORPS, UNITED STATES ARMY—Continued.

District in which employed, and name of vessel.	Class.	Displacement.	Dimensions.			BUILT.		PURCHASED.		Estimated value.	Comple-ment.		Where employed.
			Length.	Breadth.	Depth.	When.	Where.	When.	Where.		Officers.	Crew.	
<i>New Orleans—Continued.</i>													
GEN'L JOHN NEWTON.	Stern-wheel steamer.	221	175 0	24 0	7 6	1899	Dubuque, Iowa.			\$29,000	3	9	Mississippi River, Fourth district.
Grossetete.	Bucket dredge.	255	80 4	34 2½	5 0	1913	New Orleans, La.			13,000	3	9	Bayou Teche, La.
Hyalinth.	Steamboat.	75	102 0	18 0	2 6	1894	do.	1905	Paterson, La.	9,000	2	6	New Orleans district.
LA FOURCHE.	Steamer.	300	138 0	29 6	5 6	1912	do.			39,000	3	9	Do.
LAKE CHARLES.	Hydraulic dredge.	715	124 3	36 6	9 0	1907	Sparrows Point, Md.	1919		209,000			Southwest Pass, Missis- sippi River.
Lieut. Lewis.	Tow-boat.	191	136 0	25 6	5 0	1912	Dubuque, Iowa.			13,081	2	7	Missouri River.
Louise.	Gas launch.	9	36 0	9 6	3 9	1917	New Orleans, La.	1920	New Orleans, La.				New Orleans, La.
Manchac.	Tug.	113	78 0	17 0	7 6	1880	Paducah, Ky.	1887		6,000	2	5	Mississippi River, Fourth district.
Mermentau.	Gasoline launch.	10	44 3	11 3	3 1	1918	Plaquemine Lock.			6,000			New Orleans, La.
Nephtique.	do.	15	46 2	13 3	4 6	1918	do.			7,500			Do.
Pigeon.	Snag boat.	65	60 0	30 6	6 0		Moss Point, Miss.		New Orleans, La.	3,000			Do.
MARENGO 2.	Tug.	137	80 0	18 2	8 8	1893	Baltimore, Md.	1902	Baltimore, Md.	15,000	2	5	Mississippi River, Fourth district.
Maurepas.	Gasoline launch.	15	36 7	10 6½	4 0	1915	Plaquemine Rock, La.	1915	Plaquemine Rock, La.	2,500		1	New Orleans, La.
MORGANZA 3.	Tug.	180	94 0	20 4	10 3	1892	Philadelphia, Pa.	1902	New York, N. Y.	28,000	2	5	Mississippi River, Fourth district.
Neptune.	Gasoline launch.	3.3	32 0	5 4	3 6	1913	New Orleans, La.	1913	New Orleans, La.	1,000		1	New Orleans, Fourth district.
NEW ORLEANS.	Dredge.	5,050	315 0	50 0	26 0	1912	Quincy, Mass.			520,000	14	50	Southwest Pass, Missis- sippi River.
Picket.	Survey boat.	32	52 6	12 6	6 4	1905	Madisonville, La.	1905	New Orleans, La.	7,500	1	3	Do.
PLAQUEMINE.	Stern-wheel tow-boat.	300	136 0	29 6	5 6	1910	Jeffersonville, Ind.			38,000	3	9	Mississippi River, La.
Salvador.	Gasoline launch.	13.8	41 0	9 6	4 0	1906	Muskegon, Mich.	1914	Morgan City, La.	4,500			Bayou Plaquemine, La.
TECHE.	Steamer.	90	100 0	20 4	5 0	1911	Jeffersonville, Ind.			16,000	3	9	New Orleans district.
TENSAS.	Stern-wheel steamer.	73	93 6	20 4	4 6	1905	Chicago, Ill.			10,000	2	5	Mississippi River, Fourth district.
THE RAM.	Hydraulic dredge.	419	125 0	30 0	7 6	1893	Jeffersonville, Ind.			75,000	6	20	Red and Atchafalaya Rivers, La.
TICKFAW.	Tug.	217	94 0	20 4	10 0	1900	Philadelphia, Pa.	1911	New York, N. Y.	29,000	2	5	New Orleans, Fourth district.
TONTY 4.	Steam yacht.	120	96 1	16 0	5 6	1886	New York, N. Y.	1897	do.	15,000	2	5	Passes of the Mississippi River.
TUNICA 5.	Tug.	205	90 0	20 4	9 8	1898	Baltimore, Md.	1899	Baltimore, Md.	22,000	2	5	Mississippi River, Fourth district.
Ucha 6.	do.	43	62 0	14 0	7 6	1878	Philadelphia, Pa.	1901	Port Eads, La.	16,000	2	3	South Pass, Mississippi River.
Vermilion.	Gasoline launch.	15	45 6	13 6	5 9	1917	Plaquemine, La.			6,500			New Orleans, La.
Yucatan.	Tug.	53	76 0	18 0	8 6	1904	Wilmington, Del.	1919	Richmond, Va.	45,000			Do.
<i>Vicksburg.</i>													
ARTHUR HIDER.	Towboat.	350	163 0	30 0	6 0	1898	Jeffersonville, Ind.	1898	Jeffersonville, Ind.	70,000	8	18	Bayou Teche, La.
BOAZ 7.	Tug.	73.5	65 0	16 3	7 0	1871	Pittsburgh, Pa.	1911	New Orleans, La.	15,000	2	3	Do.
BEN HUMPHREYS.	Stern-wheel snag and dredge.	286	155 6	32 0	5 0	1908	Jeffersonville, Ind.			47,500	3	23	Yazoo River, Miss.
C. A. Culberson.	Snagboat.	200	125 0	28 0	5 0	1908	do.			21,810			Red River, La.
Carroll 8.	Gasoline launch.	15	51 5	11 5	4 0	1913	Rosedale, Miss.	1910	Providence, La.	4,800	1	1	Mississippi River, Third district.
Chicot.	do.	4.2	35 5	6 6	3 3	1913	Grafton, Ill.	1913	Grafton, Ill.	4,200			Do.
Control 9.	Steamboat.	232	157 0	29 0	4 0	1905	Jeffersonville, Ind.	1906	Paducah, Ky.	6,300	4	10	Do.
FRANKLIN.	Tug.	3	29 0	7 0	3 10	1914	Camden, N. J.			750		1	Ouachita River.
II. ST. L. CORPÉR.	Towboat.	350	166 0	30 0	6 0	1904	Jeffersonville, Ind.			60,000	8	18	Mississippi River, Third district.
ISSAQUENA.	Stern-wheel tow-boat.	362	171 0	30 0	6 0	1913	do.			96,000	8	18	Mississippi River.
JOS. E. RANSELL.	Stern-wheel snag and dredge.	286	155 6	32 0	5 0	1908	do.			35,000	3	23	Ouachita River, La.
OUACHITA 10.	Gasoline launch.	17	65 6	12 6	4 9	1897	Charleston, W. Va.	1903	Charleston, W. Va.	3,600	2	2	Do.
Parker 11.	Tug.	98	69 9	16 4	7 2	1885	St. Louis, Mo.	1890	St. Louis, Mo.	15,000	2	2	Mississippi River, Third district.
Portia.	Gas towboat.	14	59 8	13 0	2 0	1913	Nashville, Tenn.			4,500			New Orleans, La.
ROLAND.	Tug.	2	24 4	4 10	3 4	1914	Grafton, Ill.	1914	Grafton, Ill.	200	1	1	Ouachita River.

1 Formerly ^a John Orm No. 2 (78556).
^b U. S. Engineer General Comstock.
2 Formerly ^a Maude II. (92553).
^b U. S. Engineer General Abbot.
3 Formerly ^a Alfred W. Booth (107383).
^b U. S. Engineer General Gillespie.

4 Formerly ^a Puzzle (150372).
^b Chère Amie.
5 Formerly ^a Isabella T. Dempsey (100651).
^b U. S. Eng. Gen'l A. A. Humphreys.
6 Formerly No. 115599, Startle.
7 Formerly st. s. Boaz (2813).

8 Formerly gas My Choice (209604).
9 Formerly No. 202126, Schmitz II.
10 Formerly No. 92850, Madge.
11 Formerly No. 150348.
† Rebuilt, New Orleans, 1905.

VESSELS OWNED BY THE UNITED STATES AND EMPLOYED IN THE ENGINEER CORPS, UNITED STATES ARMY—Continued.

District in which employed, and name of vessel.	Class.	Displacement.	Dimensions.			BUILT.		PURCHASED.		Estimated value.	Complement.		Where employed.
			Length.	Breadth.	Depth.	When.	Where.	When.	Where.		Officers.	Crew.	
Vicksburg—Con.													
SYDNEY C ¹	Steam tug.....	Tons. 96	Fl. in. 69 5	Fl. in. 15 3	Fl. in. 7 0	1907	New Orleans, La.	1916	Greenville, Miss.	\$14,500	2	3	Mississippi River, Third district.
WATERWAY	Hydraulic dredge.	417	163 0	34 0	7 0	1912	Dubuque, Iowa			150,000	5	25	Do.
Whitewater ²	Tug.....	145	83 0	19 0	9 0	1875	Camden, N. J.	1911	New Orleans, La.	22,500	2	3	Mississippi River.
<i>Little Rock.</i>													
A. B. JOHNSON	Snag boat.....	60	84 0	22 0	3 0	1913	Madison, Ark.	1913	Madison, Ark.	1,821	1	11	St. Francis River.
A. D. ALLEN	Towboat.....	150	137 10	25 0	4 0	1914	Batesville, Ark.			6,200	2	6	Upper White River, Ark.
ARKANSAS	Snag boat.....	235	155 0	30 0	4 0	1900	Jeffersonville, Ind.			8,028	3	20	Arkansas River, Ark.
C. B. REESE	do.....	340	195 9	36 0	5 4	1879	Carondelet, Mo.			15,915	3	27	Arkansas and White Rivers, Ark.
Inspector No. 1.	Gasoline launch...	3	25 0	4 6	2 0	1908	Grafton, Ill.	1908	Grafton, Ill.	600			Upper White River, Ark.
No. 48 ³	Dipper dredge.....	220	109 6	30 6	5 4	1912	Batesville, Ark.			5,786	1	7	Do.
Quapaw ⁴	Snag boat.....	240	147 6	30 0	4 4	1903	Jeffersonville, Ind.			11,216	3	19	White, Black, and Current Rivers, Ark.
Riverside	do.....	57	81 0	22 0	3 0	1913	Poplar Bluff, Mo.	1913	Poplar Bluff, Mo.	1,923	1	11	Black River.
Talihama	Gasoline launch...	1.5	21 0	5 0	2 3	1917	St. Paul, Minn.	1917	St. Paul, Minn.	600			Upper White River, Ark.
Toltec	do.....	4	35 0	7 4	2 0	1917	do.	1917	do.	1,450			Do.
<i>Memphis.</i>													
AUGUSTUS J. NOLTY.	Towboat.....	150	136 0	25 1	5 0	1913	Dubuque, Iowa			31,404	3	10	Mississippi River.
Augustin, Lieut.	Stern-wheel towboat.	191	136 0	25 6	5 0	1911	do.	1911	Dubuque, Iowa	40,750	2	7	Mississippi River, First and Second districts.
Chisca	Towboat.....	450	185 6	34 11	4 8	1897	Jeffersonville, Ind.			28,000	4	13	Do.
Gurney, Lieut.	Stern-wheel towboat.	191	136 0	25 6	5 0	1911	Dubuque, Iowa	1911	Dubuque, Iowa	41,500	2	7	Do.
<i>Itasca.</i>													
No. 1820	Towboat.....	80	94 0	15 5	5 0	1882	Carondelet, Mo.			6,206	2	2	Do.
No. 1022	Hydraulic dredger	196	120 11	30 2	7 0	1920	Memphis, Tenn.			61,000		11	Do.
No. 1205	do.....	180	110 0	30 0	6 0	1911	do.			12,197		11	Do.
No. 1401	do.....	192	120 11	30 2	7 0	1914	do.			28,413		11	Do.
Opelika	do.....	196	120 11	30 2	7 0	1915	do.			28,111	1	24	Do.
Sachem	Gasoline launch...	37	60 6	12 6	5 3	1912	Alton, Ill.	1913	St. Louis, Mo.	10,000	2	1	Do.
Sachem	Towboat.....	560	199.4	36 0	5 6	1899	Dubuque, Iowa			43,000			Do.
Search	Stern wheel.....	200	138 10	28 9	4 10	1893	Marietta, Ohio		St. Louis Mo.	15,000	3	10	Do.
W. M. REESE	Towboat.....	150	136 0	25 1	5 0	1913	Dubuque, Iowa			40,000	3	10	Mississippi River.
WYNOKA	do.....	560	199 4	37 8	5 6	1899	do.		St. Louis, Mo.	40,000	2	12	Mississippi River, First and Second districts.
<i>Nashville.</i>													
Colbert	Towboat.....	185	139 6	28 3	4 3	1891	Jeffersonville, Ind.			10,000			Tennessee River.
Eudora	Gasoline launch...	1	21 8	5 5	2 4			1913	Nashville, Tenn.	50			Cumberland River.
HARFETH	do.....	1.2	26 4	6 1	2 3	1913	Salem, Ohio	1913	Salem, Ohio	600			Do.
Henry	Steam tender.....	34	101 3	18 6	2 1	1903	Jeffersonville, Ind.			3,000	1	4	Do.
Hilwassee	Towboat.....	135	115 5	22 11	3 10	1908	do.			4,122	1	5	Tennessee River.
John	Steam tender.....	32	100 6	8 9	3 3	1903	do.			2,000	1	4	Cumberland River.
Kentucky	Dipper dredge.....	326	109 0	31 0	6 10	1900	Paducah, Ky.			9,000			Do.
Mansker	Gasoline dredge.....	5	20 0	4 9	1 7	1913	Leavenworth, Kans.	1913	Leavenworth, Kans.	174			Do.
McPherson	Towboat.....	137	115 0	23 6	3 6	1883	Nashville, Tenn.			7,000			Tennessee River.
No. 1	Snag boat.....	67	89 6	25 0	3 4	1910	Lock 7, Cumberland River.			933	1	15	Cumberland River.
No. 1	Gas tender.....	56	86 3	19 2	1 6	1910	do.			1,077		2	Do.
Seyler	Dipper dredge.....	200	80 0	30 0	7 0	1903	Jeffersonville, Ind.			20,000		5	Do.
Tishomingo	Bucket dredge.....	481	107 0	44 0	5 5	1912	Muscle Shoals, Ala.			14,500			Do.
WARIOTO	Stern-wheel towboat.	235	141 0	27 0	5 1	1915	Dubuque, Iowa			32,873	1	5	Do.
Watanga	Dipper dredge.....	100	105 0	31 0	7 10	1912	Muscle Shoals Canal.			30,000			Tennessee River.
White Oak ⁵	Gasoline towboat...	96	115 0	23 6	3 6	1905	Jeffersonville, Ind.	1908	Decatur, Ala.	5,909		7	Do.
<i>Mississippi River dredging district.</i>													
Hollvar	Gasoline launch...	9	25 0	5 0	1 1	1913	Grafton, Ill.	1913	Grafton, Ill.	506			Mississippi River.
H. M. HARRON	Hydraulic dredge	1,270	210 0	41 0	7 0	1907	do.			258,000	3	44	Do.
BETA	do.....	1,300	214 0	58 0	6 1	1893	Pittsburgh, Pa.			77,100	3	53	Do.
CUOCTAW	Stern-wheel towboat.	560	199 4	36 0	5 6	1899	Dubuque, Iowa			45,672	2	12	Do.
DELTA	Hydraulic dredge	830	185 6	38 0	8 4	1897	Clifton Terrace, Ill.			62,061	3	37	Do.
EPSILON	do.....	650	162 0	40 0	7 0	1868	Grafton, Ill.			77,640	3	37	Do.
GAMMA	do.....	581	165 6	38 0	7 1	1897	Jeffersonville, Ind.			135,981	3	33	Do.

¹ Formerly st. s. 205887, Sydney C.² Formerly st. s. Whitewater (89544).³ Formerly Van Frank.⁴ Formerly U. S. Engineer Beauregard.⁵ Formerly No. 202605.

† Composite.

VESSELS OWNED BY THE UNITED STATES AND EMPLOYED IN THE ENGINEER CORPS, UNITED STATES ARMY—Continued.

District in which employed, and name of vessel.	Class.	Displacement.	Dimensions.			Built.		Purchased.		Estimated value.	Complement.		Where employed.
			Length.	Breadth.	Depth.	When.	Where.	When.	Where.		Officers.	Crew.	
<i>Mississippi River dredging district—Con.</i>													
HENRY FLADD.	Hydraulic dredge.	834	192 0	41 0	7 7	1901	Grafton, Ill.			188,728	3	40	Mississippi River.
INSPECTOR, M. R. C.	Tunnel towboat.	258	144 0	26 0	6 0	1915	Charleston, W. Va.			133,612	3	11	Do.
IOTA.	Hydraulic dredge.	800	192 0	44 0	7 0	1900	Grafton, Ill.			106,786	3	44	Do.
JUPITER.	do.	120	118 0	20 0	4 6	1912	Jeffersonville, Ind.			31,152			Do.
KAPPA.	do.	834	192 0	44 0	7 0	1901	Grafton, Ill.			190,000	3	40	Do.
LEOTA.	Stern-wheel towboat.	560	199 4	36 0	5 6	1899	Dubuque, Iowa.			55,000	2	12	Do.
MARS.	do.	83	94 6	17 0	3 9	1899	Jeffersonville, Ind.			9,062	1	6	Do.
MERCURY.	do.	83	94 6	17 0	3 9	1899	do.			7,712	1	6	Do.
NOKOMIS.	do.	560	199 4	36 0	5 6	1899	Dubuque, Iowa.			45,672	2	12	Do.
Northern No. 2.	Dipper dredge.	205	90 0	32 0	7 3	1913	Paint Pleasant, W. Va.	1919	Memphis, Tenn.	61,911	1	7	Do.
Obion.	Gasoline launch.	1	25 0	5 0	1 11	1913	Grafton, Ill.			500			Do.
SATURN.	Stern-wheel towboat.	120	118 0	20 0	4 6	1912	Jeffersonville, Ind.			35,656			Do.
VENUS.	do.	83	94 6	17 0	3 9	1899	do.			8,266	1	6	Do.
VULCAN.	do.	83	95 0	17 0	3 9	1897	Dubuque, Iowa.			7,556	1	6	Do.
ZETA.	Hydraulic dredge.	650	162 0	40 0	7 6	1899	Grafton, Ill.			92,078	3	40	Do.
<i>Florence.</i>													
Alabama.	Dredge.	224	96 6	38 0	6 4	1891	Chattanooga, Tenn.			22,500			Tennessee River.
Donelson.	Launch.		40 8	8 0	1 6	1920	Muscle Shoals Canal.			5,000			Do.
Tom Jones.	do.		28 0	6 0	3 0	1918	Evansville, Ind.	1920	Florence, Ala.	475			Do.
Gen. John Coffee.	Towboat.	150	136 7	30 9	4 7	1918	Paducah, Ky.	1919	Memphis, Tenn.	65,000			Do.
<i>Chattanooga.</i>													
Alcoa.	Gasoline launch.	2	29 2	4 6	3 0			1919	Knoxville, Tenn.	525		1	Do.
Chilhowee.	Towboat.	104	113 0	20 0	3 6	1908	Jeffersonville, Ind.			8,181	1	5	Do.
Clinch.	Gasoline towboat.	9.5	35 0	8 0	3 9	1912	Colbert Shoals.	1912	Colbert Shoals.	915			Colbert Shoals, Ala.
Kwasind.	Dipper dredge.	187	80 0	28 0	6 6	1899	Knoxville, Tenn.			10,000		8	Do.
Lookout.	Towboat.	180	137 8	25 7	4 4	1898	Jeffersonville, Ind.			18,600	1	7	Do.
Noltchucky.	Dipper dredge.	211	97 11	30 0	6 9	1913	Muscle Shoals.			18,000			Muscle Shoals Canal Lock 6.
No. 7.	Gasoline launch.	1.5	22 0	5 0	2 0	1908	do.			975		1	Tennessee River.
Ocoee.	Stern-wheel steamer.	120	115 0	22 5	3 0	1914	do.	1914	Muscle Shoals.	17,478			Chattanooga, Tenn.
Tennessee.	Dipper dredge.	390	199 2	34 0	6 10	1910	do.			28,500		10	Tennessee River.
Tellico.	do.	170	85 3	30 0	7 0	1912	Knoxville, Tenn.			14,514	1	10	Do.
Toco.	Gasoline launch.		28 6	6 4	2 10	1917	Sale Creek Shoals.			1,210			Do.
<i>Louisville.</i>													
Breckenridge.	Gasoline launch.	1.5	25 11	5 0	1 11	1920	Louisville, Ky.	1920	Louisville, Ky.	1,000			Ohio River.
Casey.	Hydraulic and dipper dredge.	163	86 0	28 0	6 5	1907	do.			8,000	1	4	Louisville, Ky.
Cherokee.	Towboat.	278	142 5	27 6	5 8	1913	Jeffersonville, Ind.			40,000	2	7	Green River.
Echo River.	Gasoline launch.	6	40 5	9 6	4 8	1911	Louisville, Ky.	1911	Louisville, Ky.	2,000		1	Do.
Henderson.	do.	1.5	25 11	5 0	1 11	1920	do.	1920	do.	1,000			Do.
Laura.	do.	6	40 9	6 7	4 2	1902	Cincinnati, Ohio.	1913	Cincinnati, Ohio.	800		2	Ohio River.
Louisville.	Dipper dredge.	127	67 0	28 0	6 0	1886	do.			12,000		6	Louisville, Ky.
MAMMOTH CAVE.	Snag and tow boat.	284	141 0	32 8	5 0	1908	Jeffersonville, Ind.			35,000	3	15	Green and Barren Rivers, Ky.
MacArthur.	Towboat.	132	121 0	26 0	3 4	1901	do.			32,000			Ohio River.
NOLIN RIVER.	Dipper dredge.	210	88 8	30 8	6 6	1915	Patuxent, Pa.	1915	Patuxent, Pa.	30,000	1	7	Do.
PORTLAND.	Hydraulic diske.	131	100 0	22 0	5 0	1914	Jeffersonville, Ind.			18,000		7	Do.
Shawnee.	Towboat.	83	117 0	25 4	3 6	1897	do.			10,000		5	Louisville, Ky.
SHIPPINGPORT.	Hydraulic dredge.	131	100 0	22 0	5 0	1914	do.			16,000	2	7	Ohio River.
TARASCON.	Launch.	1	26 5	6 1	2 6	1915	Salem, Ohio.	1914	Jeffersonville, Ind.	700		1	Louisville, Ky.
<i>St. Louis.</i>													
Birch.	Gasoline launch.	1.5	28 0	6 6	2 6	1909	Grafton, Ill.			264			Mississippi River.
Cahokia.	Launch.	10	48 0	10 0	5 7	1920	Racine, Wis.			9,275			Do.
FORT CHARLES.	Hydraulic dredge.	815	197 0	45 0	7 6	1908	Dubuque, Iowa.			94,000	14	42	Do.
FORT GAGE.	do.	815	197 0	45 0	7 6	1908	do.			95,000	14	42	Do.
H. G. WRIGHT.	Snag boat.	1,200	190 6	62 0	8 0	1880	St. Louis, Mo.			45,000	6	36	Do.

1 Formerly U. S. Engineer Col. G. L. Gillespie.

2 Formerly U. S. Engineer No. 6.

3 Formerly U. S. Engineer No. 5.

† Rebuilt, 1908.

‡ Rebuilt, 1909, Louisville, Ky.

VESSELS OWNED BY THE UNITED STATES AND EMPLOYED IN THE ENGINEER CORPS, UNITED STATES ARMY—Continued.

District in which employed, and name of vessel.	Class.	Displacement.	Dimensions.			Built.		Purchased.		Estimated value.	Complement.		Where employed.
			Length.	Breadth.	Depth.	When.	Where.	When.	Where.		Officers.	Crew.	
<i>St. Louis—Con.</i>													
Harpeth	Launch	1	26 4	6 1	2 3	1013	Salem, Ohio	1920	Nashville, Tenn.	\$750			Mississippi River.
JOHN EWENS	Towboat	162	136 6	21 0	4 10	1913	Jeffersonville, Ind.			23,000	3	12	Mississippi River between Cairo and Head of Passes.
J. N. MACOMB	Snag boat	1,160	177 6	62 0	8 0	1874	Cincinnati, Ohio			40,000	6	36	Mississippi, Atchafalaya, and Old Rivers.
KASKASKIA ¹	Steam tender	150	118 2	25 0	4 3	1900	Jeffersonville, Ind.			5,000	1	4	Mississippi River.
MERAMEC ²	do	150	118 3	25 0	4 3	1900	do			9,200	1	4	Do.
MISSISSIPPI	Stern-wheel steamer	540	200 11	32 0	6 0	1882	Carondelet, Mo.			20,000	4	36	Mississippi River between Cairo and Head of Passes.
Phoenix	Dipper dredge	240	80 0	30 0	8 0	1909	Milan, Ill.			1,000	1	5	Mississippi River.
SALVINI ³	Steam tender	150	118 3	25 0	4 3	1900	Jeffersonville, Ind.			5,000	1	6	Do.
SELMA ⁴	Hydraulic dredge	600	160 0	40 0	6 0	1898	do			41,000	14	39	Do.
THESES ⁵	do	600	160 0	40 0	6 0	1898	do			41,000	14	39	Do.
Wm. R. KING	Towboat	716	218 10	41 0	5 3	1899	do			40,000	6	26	Do.
<i>Kansas City.</i>													
Ashby No. 2	Towboat	70	94 0	17 6	3 6	1912	Glasgow, Mo.	1918	Lexington, Mo.	4,000			Missouri River.
BONNE FEMME ⁶	Motor launch		24 8	5 6	2 5	1908	Grafton, Ill.	1908	Grafton, Ill.	200			Do.
Bon Homme	Gasoline launch		21 7	4 11	2 6	1916	Gasconade, Mo.			125			Gasconade River.
Honneville	Stern-wheel towboat	93	127 8	22 9	4 0	1915	Sioux City, Iowa	1915	Sioux City, Iowa	13,500	2	7	Missouri River.
Charette	Gasoline launch		30 0	5 6	3 0	1917	St. Paul, Minn.	1917	St. Paul, Minn.	1,000			Do.
Charlton	do		24 0	5 0	1 10	1914	Gasconade, Mo.	1914	Gasconade, Mo.	450		1	Do.
Daniel Boone	Towboat	86	117 6	22 7 1/2	4 0	1913	do			10,000	2	7	Upper Missouri River.
Edw In M. Baldwin	do	191	137 9	25 3	5 0	1917	do			28,400			Missouri River.
Engulfur	Motor launch		39 4	7 0	3 0	1897	Long Island City, N. Y.	1897	Long Island City, N. Y.	50			Osage River, Mo.
GASCONADE	Stern-wheel gasoline towboat	13	59 2	12 6	2 6	1911	Gasconade, Mo.	1911	Gasconade, Mo.	1,000		3	Gasconade River.
Geo. G. Keith	Stern-wheel towboat	94	127 8	22 9	4 0	1914	do	1914	do	13,000			Missouri River.
Hurricane	Gasoline launch	1.5	21 2	5 4	1 10	1915	do	1915	do	400		1	Do.
JAMES B. McPHERSON	Stern-wheel snag boat	340	194 0	36 0	5 7	1891	Dubuque, Iowa			17,000	5	18	Upper Missouri River.
Katherine	Stern-wheel gasoline	55	86 4	22 0	3 0	1912	Gasconade, Mo.	1912	Gasconade, Mo.	4,500	2	14	Missouri River.
Mandan	Snag boat	159	156 0	24 0	4 7	1891	St. Louis, Mo.	1891	St. Louis, Mo.	14,000			Lower Missouri River.
MISSOURI ⁷	Stern-wheel snag boat	510	187 0	52 0	7 0 1/2	1888	Pittsburgh, Pa.			14,000	6	36	Do.
Mereau	Gasoline launch		30 5	12 1		1010	Grafton, Ill.			250			Missouri River
Njangua	do		30 0	6 0	3 6	1917	St. Paul, Minn.			1,800			Do.
Nobara	do	1	23 7	5 4	2 4	1918	Gasconade, Mo.			500			Do.
Nodway	do	1	23 7	5 4	2 4	1918	do			500			Do.
Osage ⁸	Towboat	39	68 8	15 1	3 2	1897	Great Falls, Mont.			2,500	2	2	Osage River.
Tabo	Gasoline launch	1	23 7	5 4	2 4	1919	Gasconade, Mo.			600			Lower Missouri River.
Tamurlane	do		30 0	6 0	3 6	1917	St. Paul, Minn.			1,400			Missouri River.
Terrapin	do	1	23 7	5 4	2 4	1915	Gasconade, Mo.			597			Do.
Tomahawk	do		22 6	5 6	2 4	1915	do			384			Do.
Wakenda	do	1	24 0	5 0	1 10	1915	do			286			Do.
Wild Horse	do	1	21 0	5 0	1 0	1911	do			400			Lower Missouri River.
<i>St. Paul.</i>													
Ada	Towboat	30	76 0	11 0	3 0	1889	Keokuk, Iowa			2,279			Mississippi River, Wisconsin River to Minneapolis.
Alert	do	135	130 0	19 6	3 1	1874	Stillwater, Minn.	1881	Stillwater, Minn.	6,750			Do.
Aniak	Gasoline screw tug	11	55 0	11 10	3 9	1914	Cohasset, Minn.			7,120			Mississippi and Leech Rivers.
Cobra	Gasoline launch		26 0	5 3	1 3	1909	Keokuk, Iowa			115			Do.
Dakota	do		28 0	5 2	1 3	1913	St. Paul, Minn.	1913	St. Paul, Minn.	684			Do.
DAVENPORT	Dipper dredge	348	110 0	40 0	6 0	1914	Rock Island, Ill.			72,000			Do.
Ellen	Towboat	200	144 0	26 0	4 5	1907	La Crosse, Wis.	1911	La Crosse, Wis.	11,622			Do.
ELSIE	do	30	75 0	13 0	3 0	1889	Jeffersonville, Ind.	1889	Jeffersonville, Ind.	1,914			Do.
Fury	do	120	128 6	22 0	3 1	1881	Dubuque, Iowa	1881	Dubuque, Iowa	3,400			Do.

¹ Formerly U. S. Engineer No. 9.² Formerly U. S. Engineer No. 10.³ Formerly U. S. Engineer No. 8.⁴ Formerly U. S. Engineer No. 3.⁵ Formerly U. S. Engineer No. 4.⁶ Formerly U. S. Engineer Missouri.⁷ Formerly U. S. Engineer C. A. Suter.⁸ Formerly U. S. Engineer Col. H. M. Roberts.

VESSELS OWNED BY THE UNITED STATES AND EMPLOYED IN THE ENGINEER CORPS, UNITED STATES ARMY—Continued.

District in which employed, and name of vessel.	Class.	Displacement.	Dimensions.			Built.		Purchased.		Estimated value.	Complement.		Where employed.
			Length.	Breadth.	Depth.	When.	Where.	When.	Where.		Officers.	Crew.	
<i>St. Paul—Con.</i>		<i>Tons.</i>	<i>Ft. in.</i>	<i>Ft. in.</i>	<i>Ft. in.</i>								
Genoa.....	Gasoline launch.....	29 0	29 0	6 0	2 6	1910	Fountain City, Wis.			\$960			Mississippi and Leech Rivers.
Gray Cloud.....	do.....		28 0	5 2	1 3	1913	St. Paul, Minn.	1913	St. Paul, Minn.	718			Do.
Jolly.....	do.....		26 0	5 3	1 3	1909	Keokuk, Iowa.			233			Do.
Manito.....	Dredge (bucket).....	307	100 0	41 0	7 0	1914	Keokuk, Iowa.			40,000			Do.
Nodin.....	Motor boat.....	1	30 3	5 3	2 3	1915	St. Paul, Minn.			1,400			Do.
Ortolo.....	Bucket dredge.....	85	107 0	22 4	5 0	1908	Atkinson, Minn.	1909	St. Paul, Minn.	9,000	2	9	Mississippi River.
Pelee.....	Hydraulic dredge.....	250	119 0	30 0	5 0	1909	Stillwater, Minn.			36,396			Mississippi River, Wisconsin River to Minneapolis.
Reno.....	Snag boat.....		25 0	5 0	2 6	1920	Fountain City, Wis.			703			Lower Missouri River.
Perch.....	Gasoline launch.....		26 0	5 3	1 3	1909	Keokuk, Iowa.			233			Mississippi River, Wisconsin River to Minneapolis.
Shagreen.....	do.....		28 0	4 0	2 4	1911	do.....			1,110			Do.
Shagreen.....	do.....		35 0	6 0	2 6	1913	St. Paul, Minn.	1913	St. Paul, Minn.	1,228			Do.
Shagreen.....	do.....		26 0	5 3	1 3	1910	Keokuk, Iowa.			191			Do.
Shagreen.....	Hydraulic dredge.....		120 0	30 0	5 0	1909	Fountain City, Wis.			31,000			Do.
Shagreen.....	Gasoline launch.....		28 0	5 2	1 3	1913	St. Paul, Minn.	1913	St. Paul, Minn.	695			Do.
Zumbro.....	do.....		35 0	6 0	2 6	1913	do.....	1913	do.....	1,113			Do.
<i>Rock Island.</i>													
Apo.....	Hydraulic dredge.....	294	132 0	28 5	5 0	1913	Keokuk, Iowa.			40,000	5	13	Mississippi River between mouth of Missouri River and Minneapolis, Minn.
Chippewa.....	Gasoline launch.....		35 0	6 0	2 6	1913	St. Paul, Minn.			1,840		1	Mississippi and Missouri Rivers to Minneapolis.
Coal Bluff.....	Towboat.....	173	148 0	35 0	4 0	1878	Ohio River.....	1881		11,923	2	9	Mississippi River between mouth of Missouri River and Minneapolis, Minn.
David Tipton.....	Snagboat.....	235	105 0	34 0	5 0	1900	Jacksonville, Ind.	1909	Jacksonville, Ind.	16,000			Upper Mississippi River.
Elmor.....	Towboat.....	213	140 0	25 0	4 0	1903	Jacksonville, Ind.			7,781	2	12	Do.
Emily.....	do.....	30	78 0	12 0	3 0	1889	Keokuk, Iowa.			2,165	2	3	Do.
Etna.....	Hydraulic dredge.....	266	130 0	28 0	5 0	1909	do.....			39,000	5	13	Do.
Galena.....	Gasoline launch.....		35 0	6 0	2 6	1913	St. Paul, Minn.			1,468		1	Mississippi and Missouri Rivers to Minneapolis.
Geyser.....	Hydraulic dredge.....	141	100 0	24 0	4 5	1912	Milan, Ill.			27,000	5	14	Mississippi River between mouth of Missouri River and Minneapolis, Minn.
Grace.....	Towboat.....	38	92 6	17 0	3 3	1904	Keokuk, Iowa.			4,338	2	3	Do.
Hecla.....	Hydraulic dredge.....	217	120 0	26 0	5 0	1901	Fountain City, Wis.			21,376	5	14	Do.
Hiawatha.....	Gasoline launch.....		35 0	6 0	2 6	1913	St. Paul, Minn.			1,147			Mississippi and Missouri Rivers to Minneapolis.
J. C. Long.....	do.....	12	45 0	8 5	3 5	1900	La Crosse, Wis.	1903	Rock Island, Ill.	1,433		2	Illinois and Mississippi Canal.
KEOKUK.....	Dipper dredge.....	348	110 0	40 0	6 0	1913	Rock Island, Ill.			72,000		6	Mississippi River between mouth of Missouri River and Minneapolis, Minn.
LE CLAIRE.....	Towboat.....	285	125 4	31 8	4 0	1915	Grafton, Ill.			32,686			Rock Island district.
Leona.....	Gasoline towboat.....	10	40 0	12 0	3 0	1907	Blossomburg, Ill.	1910	Rock Island, Ill.	2,145		2	Milan section, Illinois and Mississippi Canal.
LOUISE.....	Towboat.....	30	78 0	12 0	3 0	1883	Keokuk, Iowa.			1,615	2	3	Mississippi River between mouth of Missouri River and Minneapolis, Minn.
Lucia.....	do.....	35	76 0	12 8	3 0	1885	do.....			2,368	1	4	Do.
Mac.....	do.....	35	85 0	16 0	3 3	1891	Rock Island, Ill.	1893	Rock Island, Ill.	3,470	2	3	Do.
Marion.....	do.....	50	93 0	18 0	3 0	1895	Keokuk, Iowa.			4,122	2	4	Illinois and Mississippi Canal.
Mayon.....	Hydraulic dredge.....	309	130 6	26 0	5 5	1913	do.....			40,000	5	13	Mississippi River.
MINNEAPOLIS.....	Towboat.....	285	125 4	31 8	4 0	1915	Grafton, Ill.			50,000			Do.
Minnehaha.....	Gasoline launch.....		35 0	6 0	2 6	1912	St. Paul, Minn.			1,036			Mississippi and Missouri Rivers to Minneapolis.
Minneska.....	do.....		35 0	6 0	2 6	1913	do.....			1,124		1	Do.
MUSCATINE.....	Towboat.....	285	125 4	31 8	4 0	1915	Grafton, Ill.			50,000			Do.

1 Formerly No. 125587.
2 Formerly No. 204610.

3 Formerly No. 120837, Freddie.

† Composite.

VESSELS OWNED BY THE UNITED STATES AND EMPLOYED IN THE ENGINEER CORPS, UNITED STATES ARMY—Continued.

District in which employed, and name of vessel.	Class.	Displacement.	Dimensions.			Built.		Purchased.		Estimated value.	Complement.		Where employed.
			Length.	Breadth.	Depth.	When.	Where.	When.	Where.		Officers.	Crew.	
<i>Rock Island—Continued.</i>													
Myra 1.....	Gasoline launch...	Tons 10	Ft. in. 40 0	Ft. in. 7 4	Ft. in. 3 6	1902	La Crosse, Wis....	1903	La Crosse, Wis....	\$652			Mississippi River between mouth of Missouri River and Minneapolis, Minn.
NAUVOO.....	Towboat.....	285	125 4	31 8	4 0	1915	Grafton, Ill.....			31,428			Do.
Quincy.....	Gasoline launch.....		35 0	5 0	2 6	1912	St. Paul, Minn....			1,135			Mississippi and Missouri Rivers to Minneapolis
Ruth.....	Towboat.....	35	88 0	18 9	3 6	1895	Keokuk, Iowa....			5,834	2	4	Mississippi River between mouth of Missouri River and Minneapolis, Minn.
Sny.....	Gasoline launch.....	19	51 6	13 0	4 0	1913	Milan, Ill.....						Missouri River.
St. PAUL.....	Dipper dredge.....	348	110 0	40 0	6 0	1914	Rock Island, Ill..			72,000		6	Mississippi River between mouth of Missouri River and Minneapolis, Minn.
Sycamore.....	Gasoline launch.....		25 1	6 0	2 6	1915	Dubuque, Iowa... 1918	Dubuque, Iowa... 1918	700				Mississippi River, mouth of Missouri to mouth of Wisconsin River.
Taal.....	Hydraulic dredge.....	299	130 0	28 0	5 0	1912	Keokuk, Iowa... 1903			40,000	5	13	Mississippi River.
Vamos.....	Gasoline launch.....	5	31 0	7 0	2 0	1903	Red Wing, Minn..			604			Mississippi River between mouth of Missouri River and Minneapolis, Minn.
Viper.....	do.....		28 0	4 6	2 6	1909	Keokuk, Iowa....			600			Mississippi River, mouth of Missouri to mouth of Wisconsin River.
Waumandee.....	do.....		30 0	5 8	2 6	1910	Tonka Bay, Minn.. 1912	St. Louis, Mo.... 1912	582		1		Mississippi and Missouri Rivers to Minneapolis.
<i>Cincinnati.</i>													
Carrollton.....	Dipper dredge.....	250	50 0	30 0	6 9	1901	Jeffersonville, Ind.			33,747		9	Kentucky River, Ky.
Cayuga.....	Towboat.....	254	163 8	31 1	4 3	1916	Cincinnati, Ohio..			60,000			Ohio River.
Chicamanga.....	Stern-wheel towboat.....	112	115 0	22 5	3 0	1915	Muscle Shoals....			24,000			Tennessee River.
CINCINNATI.....	Dipper dredge.....	297	115 6	34 0	6 10	1914	Jeffersonville, Ind.			88,000			Ohio River.
Clermont.....	Gasoline launch.....	19	25 9	6 0	3 0	1916	New Richmond, Ohio.			300		1	Do.
Comet 2.....	Stern-wheel, gasoline.....	21	69 0	16 0	2 4	1910	Hanging Rock, Ohio.	1912	Hanging Rock, Ohio	3,890		2	Colbert Shoals, Ala.
Dolly Varden.....	Gasoline launch.....	5	30 0	4 6	3 6			1920	Mayville, Ky.....	360			Ohio River.
E. A. Woodruff.....	Snag boat.....	863	228 0	48 0	7 6					69,690	6	34	Do.
Frankfort.....	Dipper dredge.....	115	72 0	28 0	5 5	1890	Cincinnati, Ohio..			15,299		9	Kentucky River, Ky.
Gregory.....	Towboat.....	240	131 0	22 0	4 2	1910	Jeffersonville, Ind.			15,300	2	6	Do.
GUYANDOT.....	do.....	229	157 11	31 1	4 3	1912	Cincinnati, Ohio..			43,000	1	8	Ohio River.
INDIANA.....	Hydraulic and grapple dredge.....	417.5	125 0	34 0	6 10	1908	Jeffersonville, Ind.			141,000	1	27	Do.
Iroquois.....	Stern-wheel towboat.....	176.8	143 2	28 6	4 0	1912	Dubuque, Iowa... 1912	Dubuque, Iowa... 1912	45,800	4	15	Do.	
Kentucky.....	Snag boat and towboat.....	37	148 0	30 0	5 6	1909	Jeffersonville, Ind.			20,200	4	12	Kentucky River, Ky.
Malta †.....	Endless chain or ladder type dredge.....	160	70 0	31 4	6 10	1888	Bucyrus, Ohio....			11,500		9	Muskingum River, Ohio.
Margaret †.....	Towboat.....	52	113 1	23 1	4 0			1919	Portsmouth, Ohio.	8,000			Ohio River.
MARIETTA.....	Dipper dredge.....	297	115 6	31 0	6 10	1915	Dubuque, Iowa... 1908			91,800			Do.
Merrill.....	Towboat.....	163	131 6	33 0	3 6	1908	Jeffersonville, Ind.			14,000	1	7	Muskingum River, Ohio.
MIAMI.....	do.....	229	157 11	31 1	4 3	1912	Cincinnati, Ohio..			66,000	1	8	Ohio River.
MIGNON.....	Gasoline launch.....	5	18 4	5 2	2 1	1910	Salem, Ohio..... 1910	Cincinnati, Ohio.. 1910	1,150		1	Do.	
Mildred †.....	Towboat.....	92.5	131 0	23 9	4 6			1919	Portsmouth, Ohio.	12,800			Do.
MINGO.....	Snag boat.....	116	91 0	32 0	5 0	1912	Dubuque, Iowa... 1913			37,800			Do.
Monroe.....	Gasoline launch.....	4	40 0	8 6	1 0	1913	Bay City, Mich... 1913	Portsmouth, Ohio.. 1913	360		1	Kentucky River.	
No. 1.....	Elevator dredge.....	139.0	100 0	26 0	5 2			1910	Portsmouth, Ohio	8,000			Ohio River.
No. 2.....	Suction dredge.....	117	86 0	28 0	4 4			1919	do.....	8,000			Do.
Ohio ‡.....	Dipper dredge.....	270	112 0	31 6	6 8	1880	St. Louis, Mo....			6,100	1	13	Do.
Osage.....	do.....	235	94 0	31 6	6 1	1883	do.....			68,000	1	10	Do.
OTTAWA.....	Towboat.....	254	163 8	31 1	4 3	1916	Cincinnati, Ohio..			68,000			Do.
Pearl.....	Gasoline launch.....	5	40 0	7 6	1 0	1899	Grand Rapids, Mich.			300		2	Kentucky River, Ky.

1 Formerly Milan.

2 Formerly No. 207699.

3 Formerly No. 207372.

4 Formerly No. 83057.

† Rebuilt, 1909, Cincinnati, Ohio.

‡ Composite.

§ Remodeled, 1905.

VESSELS OWNED BY THE UNITED STATES AND EMPLOYED IN THE ENGINEER CORPS, UNITED STATES ARMY--Continued.

District in which employed, and name of vessel.	Class.	Displacement.	Dimensions.			Built.		Purchased.		Estimated value.	Complement.		Where employed.
			Length.	Breadth.	Depth.	When.	Where.	When.	Where.		Officers.	Crew.	
<i>Cincinnati--Continued.</i>													
Pioneer.....	Gasoline launch...	Tons 6	Ft. in. 35 0	Ft. in. 8 6	Ft. in. 4 0	1908	Bay City, Mich...	1908	Bay City, Mich...	\$450	1	Big Sandy River, W. Va. and Ky.	
Scioto.....	Towboat.....	229	157 11	31 1	4 3	1912	Cincinnati, Ohio.			60,000	1	Ohio River.	
The Sisters.....	Gasoline launch...	5	25 0	4 4	3 0	1911	Golconda, Ohio.	1914	Golconda, Ill.	10	1	Do.	
VIRGINIA.....	Dipper dredge.....		80 0	30 0	6 0			1919	Portsmouth, Ohio.	24,000		Do.	
W. A. Rogers.....	do.....		80 11	30 0	5 6			1920	Mayville, Ky.	7,000		Do.	
<i>Wheeling.</i>													
Addison.....	Dipper dredge.....	177	75 0	30 0	7 2	1880	Great Kanawha River, W. Va.			10,000	6	Kanawha River, W. Va.	
Alto.....	Gasoline launch...	30	76 0	16 0	1 6	1917	Dam 21, Ohio River.			1,500		Ohio River.	
Benwood.....	do.....	2	26 0	6 0	3 0	1917	Salem, Ohio.	1917	Salem, Ohio	1,800		Do.	
Captain Turtle.....	Snag boat.....	88	65 0	30 0	4 6	1910	Marietta, Ohio.			3,500	10	Kanawha River, W. Va.	
COL. M. B. ADAMS.....	Dipper dredge.....	525	112 0	34 0	7 3	1912	Huntington, W. Va.			45,000	1	Ohio River.	
Crozet ¹	Stern-wheel tow-boat.	101	115 0	19 0	3 0	1908	Evansville, Ind.	1915	Evansville, Ind.	5,300		Do.	
Evelyn.....	do.....	8	60 0	22 0	3 8	1916	Pittsburgh, Pa.	1916	Pittsburgh, Pa.	12,000		Do.	
GEN. GRAIGHILL.....	do.....	198	133 9	28 0	4 3	1911	Jeffersonville, Ind.			20,000	2	Ohio River below Pittsburgh.	
GLENVILLE.....	Gasoline launch (paddle).	10	53 0	9 0	3 0	1912	Grafton, Ill.	1912	Grafton, Ill.	\$2,000		Little Kanawha River.	
JAMES RUMSEY.....	Towboat.....	122	120 0	22 0	4 3	1903	Charleston, W. Va.			20,000	1	Kanawha River, W. Va.	
Mason.....	Gasoline launch...	4	40 0	8 6	4 0	1913	Bay City, Mich.	1913	Bay City, Mich.	360	1	Kentucky River, Ky.	
Nanina.....	do.....	6	42 5	7 5	3 11	1911	Louisville, Ky.	1911	Louisville, Ky.	1,100	2	Kanawha River.	
Ravenswood.....	Dipper dredge.....	238	80 0	34 0	6 6	1902	McKeesport, Pa.	1915	Ravenswood, W. Va.	30,000	1	Do.	
TISKLEVAH.....	Gasoline launch...	8	22 0	5 6	2 7	1917	Salem, Ohio.			700		Do.	
<i>Pittsburgh.</i>													
Albatross.....	Naphtha launch...	1.7	31 6	7 0	2 10	1887	New York, N. Y.	1892	Cincinnati, Ohio.	385		Monongahela River.	
Conneaut.....	Gasoline launch...	1	25 0	4 6	2 9	1912	Edgewood, Pa.	1919	Oakmont, Pa.	600		Do.	
Deluge.....	Pump boat.....	171	80 0	21 0	4 2	1898	Elizabeth, Pa.	1898	Pittsburgh, Pa.	675		Ohio, Monongahela, and Allegheny Rivers.	
KITTANINO.....	Towboat.....	135	100 0	20 0	3 6	1915	New Albany, Ind.			20,000		Pittsburgh, Pa.	
Luzon.....	Naphthal launch...	12	53 0	9 4	4 9	1901	New York, N. Y.	1901	New York, N. Y.	570	1	Monongahela, Allegheny, and Ohio Rivers.	
Monongahela.....	Derrick boat.....	211	120 0	28 0	3 6	1914	Lock 4, Pa.			18,000		Do.	
Natrona.....	Towboat.....	80	147 0	24 8	2 5	1933	Jeffersonville, Ind.	1920	Pittsburgh, Pa.	20,000		Ohio River.	
No. 1, M. R.....	Dipper dredge.....	303	85 0	32 0	7 0	1933	do.			9,450	2	Monongahela River, Pa.	
No. 2, M. R.....	do.....	197	86 6	30 0	4 8	1905	Parkersburg, W. Va.	1907	Pittsburgh, Pa.	10,000	2	Monongahela and Allegheny Rivers.	
Slackwater ²	Stern-wheel repair boat.	242	137 8	26 10	4 4	1903	Marietta, Ohio.			12,150	2	Monongahela River, Pa. and W. Va.	
SWAN.....	do.....	264	159 0	31 4	4 6	1903	Pittsburgh, Pa.	1903	Pittsburgh, Pa.	40,000		Monongahela River.	
T. P. Roberts.....	Stern-wheel tow-boat.	206	133 2	22 10	5 0	1900	do.			15,000	2	Allegheny and Monongahela Rivers.	
<i>Buffalo.</i>													
Black Rock.....	Gasoline launch...	125	7 3	4 0		1911	Buffalo, N. Y.					Erie, Pa.	
THOS. LINCOLN CASEY, ³	Tug.....	90	70 0	16 0	8 0	1898	Toledo, Ohio.	1898	Toledo, Ohio.	9,000	2	Buffalo Harbor, N. Y.	
Gwendolen.....	Steam launch.....	8	31 6	8 0	4 6	1900	Erie, Pa.			1,000	1	Erie, Pa.	
Ontario.....	Launch.....	1	27 0	6 3	4 0	1904	Oswego, N. Y.			625	1	Harbors on Lake Ontario.	
Oswegatchie.....	Steam tug.....	123	85 5	20 0	9 3			1918	Sandusky, Ohio.	25,000	2	Do.	
Scalaguada.....	Gasoline cruiser...	65	82 9	15 6	9 6					30,000	2	Erie, Pa.	
Scalaguada No. 1	Gasoline launch...		15 4	4 6	2 6	1914	Muskegon, Mich.			1,800	2	Do.	
Sodus.....	Dipper dredge.....	375	100 0	35 0	9 8	1900	Oswego, N. Y.			36,000	2	Harbors on Lake Ontario.	
<i>Cleveland.</i>													
BURTON.....	Hopper dredge.....	1,510	177 0	38 0	19 0	1905	Sparrows Point, Md.			235,000	5	On general work of the district as needed.	
Burton No. 22.....	Gasoline launch...	1	20 0	4 2	2 3	1905	Cleveland, Ohio.	1905	Cleveland, Ohio.	75		Do.	
Inspector.....	do.....	6	32 2	6 6	4 7	1901	Detroit, Mich.			800	1	Do.	
Matinee.....	Dipper dredge.....	549	100 0	36 2	11 0	1893	Cleveland, Ohio.	1893	Cleveland, Ohio.	50,000	2	Do.	
Spear ⁴	Tug.....	160	57 0	19 8	11 0	1882	Green Bay, Wis.	1893	Port Huron, Mich.	25,000	2	Do.	

¹ Formerly "St. p. R. J. Armstrong (204623).² Formerly No. 116011.³ Formerly No. 86412.⁴ U. S. Engineer Gen'l John M. Wilson.⁵ Formerly No. 145297, Thomas Spear.

VESSELS OWNED BY THE UNITED STATES AND EMPLOYED IN THE ENGINEER CORPS, UNITED STATES ARMY—Continued.

District in which employed, and name of vessel.	Class.	Displacement.	Dimensions.			Built.		Purchased.		Estimated value.	Complement.		Where employed.
			Length.	Breadth.	Depth.	When.	Where.	When.	Where.		Officers.	Crew.	
<i>Detroit.</i>													
ALFRED NOBLE ¹	Survey steamer	Tons. 83	Ft. in. 76 6	Ft. in. 15 6	Ft. in. 7 0	1905	Toledo, Ohio	1905	Toledo, Ohio	\$14,000	1	3	St. Marys River, Mich.
Bug	Gasoline launch	10	36 0	10 6	6 2	1911	Delour, Mich.	1917	Sault Ste. Marie, Mich.	700			St. Marys Fall Canal, Mich.
Col. J. L. Leek ²	Survey steamer	295	123 11	19 4	11 10	1884	Manistee, Mich.	1891	Manistee, Mich.	18,070	2	12	Surveys North and Northwest Lakes.
Custodian	Gasoline launch		23 6	7 3	2 4	1915	St. Clair Flats, Mich.	1915	St. Clair Flats, Mich.	436			St. Clair Flats Canal.
Don	do.	9	41 7	9 7	4 7	1901	Detroit, Mich.	1907	Detroit, Mich.	1,800			Detroit, Mich.
GEN. G. J. LYDECKER	Survey steamer	120	125 0	18 3	10 0	1909	Boston, Mass.	1913	Toledo, Ohio	14,060	1	8	Do.
Hay Lake	Quarterboat	106	70 0	22 0	4 4	1895	Sault Ste. Marie, Mich.			900			St. Marys River, Mich.
Inspector	Gasoline launch	26	50 3	8 9	4 8	1903	Racine, Wis.	1913	Milwaukee, Wis.	1,150		2	Lake Survey.
Iris	do.	4	28 0	7 0	3 0	1913	St. Joseph, Mich.	1917	Sault Ste. Marie, Mich.	600			St. Marys Fall Canal, Mich.
Margaret	Survey steamer	175	140 0	18 1	10 7	1913	Morris Heights, N. Y.	1920	Navy Department	70,000			Surveys North and Northwest Lakes.
Netnowka	Gasoline launch	10	37 0	7 4	5 6		New York, N. Y.	1916	Sault Ste. Marie, Mich.	900			Do.
SEARCH ³	Survey steamer	200	158 6	18 0	10 0	1896	Buffalo, N. Y.	1899	New York, N. Y.	20,330	2	11	Do.
Surveyor ⁴	do.	176	98 0	20 1	8 5	1891	South Haven, Mich.	1903	Mackinac, Mich.	9,000	2	12	Do.
U. S. Lake Survey No. 3 ⁴	Motor launch	2.0	22 3	6 3	3 2	1902	St. Joseph, Mich.	1902	St. Joseph, Mich.	150			Do.
U. S. Lake Survey No. 4	do.	10	38 6	11 0	4 2	1905	Detroit, Mich.			650			Do.
U. S. Lake Survey No. 5	do.	10	36 1	9 0	4 0	1909	Manitowoc, Wis.			650			Do.
U. S. Lake Survey No. 6	do.	10	36 0	9 0	4 0	1909	do.			810			Do.
U. S. Lake Survey No. 6	Gasoline launch	2.4	23 3	6 6	3 3	1913	Detroit, Mich.			210			Do.
U. S. Lake Survey No. 8													
<i>Chicago.</i>													
Chicago	Gasoline launch	53	75 4	15 6	9 3	1916	Milwaukee, Wis.	1916	Milwaukee, Wis.	27,000	1	4	Chicago district works, except Illinois River.
COMANCHE	Towboat	200	120 0	27 0	5 4	1915	Dubuque, Iowa			35,000	2	8	Illinois River.
DEARBORN	Steam launch	9	50 0	8 0	3 2	1902	Racine, Wis.	1902	Racine, Wis.	1,000			Chicago and Calumet Rivers and Harbors, Ill.
ILLINOIS	Dipper dredge	250	98 0	34 0	8 0	1914	Peoria, Ill.	1914	Peoria, Ill.	35,000	1	4	Do.
La Salle	Power skiff	1	22 0	4 6	1 3	1915	do.			150			Do.
M. C.	do.		16 0	4 0	1 1	1909	Michigan City, Ind.	1909	Michigan City, Ind.	250		1	Michigan City Harbor, Ind.
Margaret	Quarterboat	130	100 0	26 0	4 3	1893	Gasconade, Mo.			6,000			Illinois River, Ill.
Pearl	Towboat	40	100 1	18 0	4 1	1897	Keokuk, Iowa			7,000	2	4	Do.
Sea Gull	Gasoline launch	7	33 0	10 0	3 9	1913	Michigan City, Ind.			1,000			Michigan City Harbor.
<i>Milwaukee.</i>													
Appleton ⁵	Dipper dredge	214	90 0	32 0	7 0	1872	Dubuque, Iowa	1876	Berlin, Wis.	12,500	1	5	Fox River, Wis.
Ariadne	Steam launch	8	45 6	9 0	4 0	1899	Manitowoc, Wis.	1899	Manitowoc, Wis.	1,200			West Shore of Lake Michigan.
CUMBERLAND	Tug	377	141 0	27 0	16 0	1898	Baltimore, Md.	1920	Norfolk, Va.	100,000			Do.
Elder	Launch	23	50 0	12 0	6 10	1920	Manitowoc, Wis.			9,200			Do.
Engineer	Naphtha launch	10	37 6	7 8	2 2	1902	Grand Rapids, Mich.			600			Grand River, Mich.
Fox	Towboat	128	107 9	30 0	5 0	1900	Oshkosh, Wis.			6,700			Fox River.
GEN'L G. G. MEADE ⁷	Harbor tug	1,458	177 0	38 0	19 0	1904	Sparrows Point, Md.			145,000	6	30	Harbors east shore Lake Michigan.
Gen'l Gillmore	Tug	47	61 6	15 0	4 10	1889	Chicago, Ill.	1889	Chicago, Ill.	1,400	2	1	Grand River, Mich.
Hancock	Survey steamer	120	97 10	17 6	7 6	1890	Saugatuck, Mich.			12,000			Lake Michigan.
Hancock No. 2	Gasoline launch	2.5	16 0	5 0	2 4	1916	Detroit, Mich.	1916	Detroit, Mich.	200			Harbors east shore Lake Michigan.

¹ Formerly No. 202203.² Formerly ^a No. 126267, Charles Williams.³ Formerly ^b U. S. Engineer. Gen. Williams.⁴ Rebuilt in 1906.⁵ Rebuilt, 1909, Beardstown, Ill.⁶ No. 136561, st. y. Enquirer.⁷ Formerly ^a U. S. S. Enquirer, transferred by Navy Department Aug. 28, 1899.⁸ Formerly No. 141155, Lorain L.⁹ Formerly U. S. Engineer st. s. Stadla.¹⁰ Formerly Gen'l Gillespie.¹¹ Formerly U. S. Engineer No. 4.¹² Composite.

VESSELS OWNED BY THE UNITED STATES AND EMPLOYED IN THE ENGINEER CORPS, UNITED STATES ARMY—Continued.

District in which employed, and name of vessel.	Class.	Displacement.	Dimensions.			Bullt.		Purchased.		Estimated value.	Complement.		Where employed.
			Length.	Breadth.	Depth.	When.	Where.	When.	Where.		Officers.	Crew.	
<i>Milwaukee—Continued.</i>													
Heron.....	Gasoline launch...	Tons. 11	Ft. in. 36 0	Ft. in. 9 6	Ft. in. 4 5	1908	Two Rivers, Wis..	1908	Two Rivers, Wis..	\$1,200	1	West shore of Lake Michigan.	
Industry ¹	Tug.....	110	71 8	18 0	7 10	1890	Manitowoc, Wis..	1899	Menominee, Mich..	4,000	4	Do.	
KEWAUNEE.....	Dipper dredge.....	442.5	100 0	34 0	9 0	1913	Milwaukee, Wis..			6,500	1	Do.	
Kingfisher.....	Gasoline launch.....	19	41 1	11 0	4 0	1908	Manitowoc, Wis..			20,000	2	Do.	
Ludington.....	Naphtha launch.....	1.5	22 4	5 0	2 4	1909	Grand Rapids, Mich.	1909	Grand Rapids, Mich.	200	1	Ludington, Mich.	
MANITOWOC ²	Survey steamer.....	200	100 0	21 6	10 6	1909	do.			55,000	4	Harbors of Lake Michigan.	
Mallard.....	Gasoline launch.....	8	35 0	9 0	4 2	1907	Two Rivers, Wis..	1907	Two Rivers, Wis..	700	1	Sturgeon Bay, Wis.	
Omro ³	Clamshell dredge.....	150	100 0	30 0	6 0	1878	Portage, Wis..			8,000	1	Fox River, Wis.	
Oshkosh.....	Steam elevator suction.....	234	75 0	31 0	6 0	1905	Green Bay, Wis..			20,000	1	Do.	
Saginaw.....	Conveyor dredge.....	92	83 9	28 0	6 7	1891	Saginaw, Mich.	1891	Saginaw, Mich.	3,000	4	Grand River, Mich.	
Wolf.....	Side-wheel tug.....	114	89 0	30 0	4 6	1900	Oshkosh, Wis.			5,000	3	Fox River, Wis.	
<i>Duluth.</i>													
Bull Calf.....	Gasoline launch.....	1	23 0	6 3	3 4	1906	Roseau, Minn.	1911	Warroad, Minn.	375		Warroad River, Minn.	
Circlo ⁴	Tug.....	38	53 6	14 3	6 6	1885	Buffalo, N. Y.	1903	Duluth, Minn.	3,000	2	Keeweenaw Waterway, Mich.	
Col. D. D. GAILLARD.....	Dipper dredge.....	720	116 0	40 0	10 6	1916	Green Bay, Wis..			187,000		Duluth.	
Curve.....	Launch.....	2	22 6	5 5	2 7	1906	St. Joseph, Mich.	1897	St. Joseph, Mich.	180		Do.	
ESSAYONS.....	Tug.....	169	85 0	21 0	11 6	1908	Muskegon, Mich.			45,000	2	Duluth district.	
GEN. C. B. SEARS.....	Steam tug.....	260	110 7	22 0	12 0	1915	do.			110,000	3	Duluth.	
Nonadjl.....	Survey gas tug.....	20	60 9	12 0	6 2	1912	Racine, Wis.			24,310	2	Duluth-Superior Harbor.	
Oskar.....	Gasoline launch.....	1.5	20 0	5 1	3 0			1916	Houghton, Mich.	200	1	Keeweenaw Waterway, Mich.	
Warroad.....	Hydraulic pipe dredge.....	260	158 0	27 0	3 6	1904	Warroad, Minn.			26,500		Warroad River, Minn.	
West Neebish.....	Tug.....	47	59 5	15 1	6 6	1909	Sault Ste. Marie, Mich.	1920	Chicago, Ill.	2,750		Duluth.	
<i>Los Angeles.</i>													
Cerritos.....	Gasoline launch.....	7.3	36 6	9 6	4 9	1914	San Pedro, Cal.			3,420	1	Los Angeles Harbor.	
San Pedro.....	Hydraulic dredge.....	834	140 8	40 8	10 7	1904	do.			64,120	7	Do.	
<i>San Francisco.</i>													
Clyde.....	Gas launch.....	9	42 0	9 8	2 8	1904	Fairhaven, Cal.	1911	Eureka, Cal.	4,800		Humboldt Harbor.	
Fall.....	do.....	41	60 0	15 0	5 8	1918	Sacramento, Cal.			30,000		Sacramento, Cal.	
Fill.....	do.....	41	60 0	15 0	5 8	1918	do.			21,500		Do.	
Rio Vista.....	do.....	45.5	60 0	18 0	7 0	1913	do.	1913	Sacramento, Cal.	14,000	2	Sacramento River.	
SACRAMENTO.....	Hydraulic dredge.....	981	150 0	40 0	11 6	1913	Pittsburg, Cal.			240,000	11	Sacramento and Feather Rivers, Cal.	
SAN JOAQUIN.....	do.....	984	150 0	40 0	11 6	1913	do.			240,000	11	Do.	
SAN PABLO.....	Hopper dredge.....	1,100	163 6	35 0	17 0	1910	Baltimore, Md.			480,000	4	San Pablo Bay, Cal.	
Selzer.....	Stern-wheel snag boat.....	240	157 7	35 0	4 8	1881	Stockton, Cal.			10,000	3	Sacramento and Feather Rivers, Cal.	
Suisun.....	Gasoline launch.....	73	85 9	16 6	10 5	1914	Astoria, Oreg.	1914	Astoria, Oreg.	70,000	3	Oakland, Cal.	
<i>Portland, Oreg.</i>													
Cascade ⁵	Hydraulic and bucket dredge.....	90	70 0	30 0	4 0	1906	Cascade Locks, Oreg.			4,750	1	Cascade Locks, Oreg.	
Cello.....	Hydraulic pipeline dredge.....	64	76 0	22 0	4 4	1916	Btg Eddy, Oreg.			5,000	1	Dallas-Cello Canal.	
Champog ⁶	Dipper dredge.....	165	80 0	30 0	5 0	*1895	Portland, Oreg.	1903	Portland, Oreg.	19,748	1	Columbia and lower Willamette Rivers.	
CHUNOOK ⁷	Hopper dredge.....	7,400	460 0	49 0	34 0	1892	Belfast, Ireland.			680,000	14	Mouth of Columbia River.	
CLATSOP.....	do.....	1,360	180 0	38 0	23 0	1908	Newport News, Va.			494,000	8	Columbia and lower Willamette Rivers.	
COL. P. S. MICHIE.....	Hydraulic suction dredge.....	1,526	242 0	43 0	20 0	1914	Seattle, Wash.			450,000	6	Coos Bay, Oreg.	
Coos.....	Bucket dredge.....	250	100 0	40 6	7 1	1920	Marshfield, Oreg.	1920	Marshfield, Oreg.	33,000		Coquille River.	
Eureka.....	Gasoline launch.....	3	25 0	8 6	3 3	1908	Wilmington, Del.			125		Columbia and lower Willamette Rivers.	

¹ Formerly Harrison Ludington, No. 96036.² Formerly st. s. Engineer (206319).³ Formerly U. S. Engineer No. 5.⁴ Formerly Ada Barrett, No. 106373.⁵ Formerly U. S. Engineer No. 3.⁶ Formerly U. S. Engineer No. 1.

* Rebuilt, 1903.

⁷ Formerly transport Grant. Remodeled at San Francisco, Cal., 1903; remodeled at Portland, Oreg., 1910.

VESSELS OWNED BY THE UNITED STATES AND EMPLOYED IN THE ENGINEER CORPS, UNITED STATES ARMY—Continued.

District in which employed, and name of vessel.	Class.	Displacement.	Dimensions.			Built.		Purchased.		Estimated value.	Complement.		Where employed.
			Length.	Breadth.	Depth.	When.	Where.	When.	Where.		Officers.	Crew.	
<i>Portland, Oreg.—Continued.</i>													
G. H. Mendell.	Tug.	150	101 0	21 2	10 0	1889	Portland, Oreg.			\$20,850	2	7	Columbia, lower Willamette, and Yamhill Rivers.
H. M. Adams.	do	95	78 4	18 9	7 6	1913	Astoria, Oreg.			11,000	2	2	Columbia River, Oreg.
Iilaha.	Gasoline launch.	7	39 0	9 0	4 0	1919	Portland, Oreg.			5,600			Portland, Oreg.
J. C. Post.	Tug.	95	78 4	18 9	7 6	1913	Astoria, Oreg.			11,000	2	2	Columbia River, Oreg.
Jennie.	Gasoline launch.	5	30 0	8 0	3 3	1907	Portland, Oreg.			700			Tillamook, Oreg.
Kilchis.	do	15	44 6	12 0	5 6	1907	North Cove, Wash.	1919	Portland, Oreg.	3,500			Portland, Oreg.
Mathloma.	Snag boat.	177	160 0	34 6	5 6	1896	Portland, Oreg.			8,793	3	11	Willamette River above Portland, Oreg.
Monticello.	Hydraulic dredge.	195	103 3	34 0	5 10	1915	do			25,000	2	9	Cowlitz and Lewis Rivers.
MULTNOMAH.	Hydraulic pipeline dredge.	1,135	269 4½	39 0	9 6	1913	do			278,000	8	32	Columbia River, Oreg.
Murrelet.	Gasoline launch.	2.5	24 0	6 5	2 6	1913	Astoria, Oreg.	1913	Astoria, Oreg.	700			Coos Bay, Oreg.
Nehalem.	do	4	30 0	8 9	3 0			1916	Nehalem, Oreg.	350			Nehalem, Oreg.
Ocla.	do	2	30 5	5 0	3 0	1906	Portland, Oreg.			900			Upper Columbia and Snake Rivers.
Oregon.	Hydraulic dredge.	645	120 0	36 0	11 0	1908	do			80,000	3	29	Coast of Oregon.
Palouse.	Gasoline launch.	2	27 9	4 5	2 9	1907	do			1,000		1	Upper Columbia and Snake Rivers.
Papoose.	do	6	30 3	8 0	4 0	1899	Morris Heights, N. Y.	1899	Morris Heights, N. Y.	800			Columbia River.
Salem.	do	6.5	35 0	9 0	3 6	1910	Portland, Oreg.	1910	Portland, Oreg.	600	1		Willamette River.
Timwater.	do	3	32 5	7 2	3 0	1917	do			1,850			Columbia River.
Umattila.	Bucket dredge.	300	159 9	34 4	5 1	1908	Cello, Oreg.			45,000	3	14	Upper Columbia and Snake Rivers.
Vigilant.	Gasoline launch.	22	63 3	12 0	7 6	1908	Eagle Harbor, Wash.			3,620	1	1	Rivers of Puget Sound.
WAHIAKUM.	Hydraulic pipeline dredge.	1,135	269 4½	39 0	9 6	1913	Portland, Oreg.			278,000	7	41	Columbia River, Oreg.
Woodland.	Towboat.	75	97 0	24 0	4 6	1915	do			14,680	2	2	Cowlitz and Lewis Rivers.
<i>Seattle.</i>													
Orcas.	Gasoline launch.	45	70 6	14 0	3 7	1913	Winslow, Wash.			41,600	2	2	Snake River.
Swinomish.	Bucket dredge.	275	138 0	32 0	5 6	1915	do	1915	Winslow, Wash.	58,000			Puget Sound, Wash.
WILSON ¹ .	Tug.	100	94 0	19 6	11 0	1899	Detroit, Mich.			24,680	3	9	Snake River.
<i>Manila.</i>													
ENGINEER.	Tug.	298	106 0	20 0	11 0	1907	Hongkong, China.	1908	Hongkong, China.	26,000			Manila and Subig Bay, P. I.
<i>Honolulu.</i>													
Mae Muat.	Gasoline launch.		30 6	8 4	3 10	1916	Honolulu, Hawaii.			1,800			
Nola.	do		35 0	7 6	4 6	1911	Seattle, Wash.	1911	Seattle, Wash.	1,000		1	Honolulu, Hawaii.

¹ Formerly U. S. Engineer st. s. Gen'l J. M. Wilson.

† Rebuilt, 1906, Portland, Oreg.

VESSELS BELONGING TO THE ORDNANCE DEPARTMENT, UNITED STATES ARMY.

Name.	Rlg.	Gross tonnage.	Net tonnage.	Dimensions.			When built.	Where built.	Cost.	Complement.		Station.
				Length.	Breadth.	Depth.				Officers.	Crew.	
Caprice.	Gas.	3		32.0	7.0	4.0	1918	New York, N. Y.	\$2,500.00	1	1	Aberdeen Proving Grounds, Md.
Effe.	do	3		35.0	8.0	3.6	1918	Havra de Grace, Md.	943.50	1	1	Do.
Fabious.	do	4		32.8	8.4	4.0			2,528.13	1	1	Do.
Virginia.	Single screw motor.			46.0	8.0	4.5	1918	City Island, N. Y.	3,500.00	1	1	Do.

VESSELS OF THE PUBLIC HEALTH SERVICE, TREASURY DEPARTMENT.

(Steel vessels in SMALL CAPITALS; Iron vessels in *Italics*.)

Rig.	Name of vessel.	Gross tonnage.	Net tonnage.	Dimensions.				When built.	Where built.	Estimated cost.	Service.	Name of quarantine station.
				Length.	Breadth.	Depth.	Draft.					
				Feet.	Feet.	Feet.	Feet.					
Ga. s.	Albatross.....			58.0	11.0	5.10	4.2	1909	San Francisco, Cal.	\$9,780.00	Station launch.....	San Francisco, Cal.
Ga. s.	Alice.....	52	35	75.4	15.2	6.6	6.0	1912	Westlake, La.	15,000.00	Boarding launch.....	Galveston, Tex.
St. s.	¹ ARONAUT.....	188	127	109.0	23.0	11.2	11.6	1904	Baltimore, Md.	60,000.00	Boarding steamer.....	San Francisco, Calif.
Ga. s.	² Balhache.....	40	27	64.9	13.0	8.7	5.6	1914	Seattle, Wash.		Boarding.....	Port Townsend, Wash.
Ga. s.	³ Beta.....	5	4	23.0	6.8	2.11	2.0	1910	Salem, N. J.	495.90	Boarding launch.....	Redly Island, Del.
Ga. s.	⁴ Cape Fear.....	2	2	23.0	6.0	2.8	1.6	1919	Southport, N. C.	1,000.00	do.....	Cape Fear Quarantine, Southport, N. C.
Ga. s.	Cascade.....	7	5	38.0	8.3	3.10	4.6	1895	New York, N. Y.	3,430.00	do.....	Port Townsend, Wash.
Hulk.	⁵ Chase.....		520	148.0	25.0	10.0	12.0	1878	Philadelphia, Pa.		Detention barge.....	Cape Charles, Va.
Hulk.	⁶ CONCORD.....	1,710	481	230.0	36.0	20.0	14.0	1890	Chester, Pa.	490,000.00	do.....	Columbia River, Oreg.
Ga. s.	Cormorant.....			35.0	8.4	5.0	3.1	1918	Norfolk, Va.		Dispatch boat.....	Cape Charles Quarantine, Fort Monroe, Va.
Ga. s.	Curlew.....	12		35.0	9.6	4.4	3.0		New York, N. Y.	3,458.00	Boarding launch.....	Savannah, Ga.
Barge.	Disinfecter.....	448	448	134.4	37.9	7.7	1.2	1905	San Francisco, Cal.	10,145.00	Disinfecting barge.....	San Pedro, Cal.
Ga. s.	⁷ Donald Currie.....	23.02	15.02	60.0	13.0		4.6	1920	do.	18,000.00	Boarding launch.....	Columbia River Quarantine, Astoria, Oreg.
Ga. s.	Epsilon.....	2	1	25.0	6.0	3.5	2.7	1910	San Juan, P. R.	850.00	do.....	San Juan, P. R.
Hulk.	Esmaralda.....			47.0	9.0	4.6	4.6		Westlake, La.	6,000.00	Boarding launch.....	Hollo, P. I.
Ga. s.	Everitt Sherrill.....	9	4	30.0	6.7	3.8	2.6	1901	Camden, N. J.	1,350.00	do.....	Sabine, Tex.
Ga. s.	Felicien.....	4	3	30.0	7.6	5.3	3.0	1896	New York, N. Y.	2,500.00	do.....	New Orleans, La.
Ga. s.	Flamingo.....	3	2	25.6	6.6	5.0	3.0	1915	Mount Pleasant, S. C.	1,920.00	do.....	Charleston, S. C.
Ga. s.	Gamma.....	2	1	36.0	8.0	3.4	3.5	1904	New York, N. Y.		do.....	Cape Charles, Va.
Ga. s.	Gannet.....	6	5	35.0	9.0	4.2	3.6	1901	do.		do.....	Key West, Fla.
Ga. s.	Genevieve.....	9	6	38.0	9.0	4.2	3.6	1901	do.	3,000.00	do.....	Pensacola, Fla.
Tug.	Governor Flower.....	103	50	88.0	19.0	8.3	9.0	1909	Perth Amboy, N. J.		Boarding steamer.....	Rosebank, N. Y.
Ga. s.	Grebe.....			40.0	10.0							Baltimore, Md.
Ga. s.	⁸ H. D. Geddings.....	23.02	15.02	60.0	13.0		4.6	1920	San Francisco, Calif.	18,000.00	Boarding launch.....	Savannah, Ga.
Ga. s.	Helen.....			30.0	9.0		3.0	1907	Biloxi, Miss.	1,270.00	Supply and boarding boat.....	Gulf Quarantine, Biloxi, Miss.
Ga. s.	Ileron.....			50.0	13.0	5.1	3.2	1920	Norfolk, Va.	9,200.00	Fumigating boat.....	Cape Charles Quarantine, Fort Monroe, Va.
Ga. s.	⁹ Hugh Ward.....	17		66.0	13.0	2.1	5.0	1917	Lynn, Mass.	20,000.00	Relief boat.....	Providence, R. I.
St. p. (side-wheel)	¹⁰ James W. Wadsworth.....	85	42	118.0	18.7	4.6	5.0	1880	Northport, N. Y.		Supply boat.....	Rosebank, N. Y.
Ga. s.	Killdeer.....	9	7	40.0	10.0	3.5	2.8				Boarding launch.....	New Orleans, La.
Ga. s.	¹¹ Kittiwake.....			35.0	11.0	4.0	3	1918	Biloxi, Miss.	3,000.00	do.....	Gulf Quarantine, Gulfport, Miss.
Hulk.	Lancaster.....			260.0	40.0	31.0	19.2	1858	Philadelphia, Pa.		Detention barge.....	Rosebank, N. Y.
St. s.	¹² Long.....	8	5	40.0	9.3		4.6	1900	New York, N. Y.	7,644.21	Boarding launch.....	San Juan, P. R.
St. s.	¹³ McClintic.....			90.0	18.6	7.6	9.1	1920	Brunswick, Ga.	55,000.00	Boarding tug.....	Rosebank, N. Y.
St. s.	Mariveles.....			40.0	9.3		4.6	1912		7,800.00	Boarding launch.....	Hollo, P. I.
St. s.	¹⁴ Mramar.....	8	5	40.0	9.3		4.6	1912		7,800.00	Boarding launch.....	San Juan, P. R.
St. s.	¹⁵ Murray.....	82	55	90.3	18.0	9.9	6.6	1905	Long Island, N. Y.	10,000.00	Fumigating steamer.....	Cape Charles, Va.
Ga. s.	¹⁶ Murre.....			30.0	8.0	4.0	3.0	1921	Supply, N. C.	2,500.00	Boarding launch.....	Cape Fear Quarantine, Southport, N. C.
St. s.	¹⁷ NEPTUNE.....	144	98	105.0	21.0	13.6	11.6	1901	Baltimore, Md.	48,000.00	Disinfecting steamer.....	Honolulu, Hawaii
Hulk.	¹⁸ NEWARK.....	4,038	1,438	311.5	49.2	32.11	18.9	1887	Philadelphia, Pa.		Detention barge.....	Providence, R. I.
Ga. s.	No name.....			18.0	4.3	1.9	1.0	1912	Seattle, Wash.		Supply boat.....	Honolulu, Hawaii
Ga. s.	No name.....			16.0	4.6	2.0	1.8	1911	Pensacola, Fla.		Station barge.....	Providence, R. I.
Ga. s.	No name.....	3	3	25.6	6.6	3.3	2.0	1915	Arundel Cove, Md.	1,381.67	Boarding boat.....	Providence, R. I.
Barge.	No name.....	5	5	35.0	10.8	2.8	8.0	1902	San Juan, P. R.	654.19	Coal and supply light.....	San Juan, P. R.
Ga. s.	¹⁹ Nymphac IV.....			40.0	9.6		3.6	1915	Boston, Mass.	2,000.00	Boarding boat.....	do.
St. s.	²⁰ Oahu.....	10	4	36.0	8.7	4.5	4.9	1900	San Francisco, Cal.	6,278.80	Ice-hauling launch.....	Honolulu, Hawaii
Hulk.	²¹ Omaha.....	2,400	1,122	250.6	38.0		16.6	1869	Philadelphia, Pa.		Disinfecting barge.....	San Francisco, Cal.
Ga. s.	Orleans.....	18	14	51.0	10.9	4.8	3.4	1909	Port Clinton, Ohio	5,000.00	Boarding launch.....	Long Bay, Fla.
Ga. s.	Osprey.....	10	6	40.0	8.0	3.9	2.6	1907	New York, N. Y.	3,913.00	do.....	Hamlet, Ga.
St. s.	²² Penguin.....	25	11	55.0	11.0	5.0	5.0	1903	San Francisco, Cal.	7,480.00	do.....	San Diego, Cal.
Ga. s.	²³ Pelican.....	9	3	40.0	8.0	4.4	4.4	1911	do.	4,674.00	do.....	Honolulu, Hawaii
Ga. s.	²⁴ Pelican II.....	2	1	28.0	5.0	4.0	3.0	1910	New York, N. Y.	1,000.00	do.....	Tampa Bay, Fla.
St. s.	²⁵ Petrel.....	10	6	37.0	10.7	4.5	4.3	1903	Neponset, Boston, Mass.	4,646.00	do.....	Portland, Me.
Ga. s.	²⁶ Plover.....		2	40.0	8.0	4.0	4.0	1911	Norfolk, Va.	4,674.00	do.....	Cape Charles, Va.

¹ Formerly st. s. Neptune (200713).

² Formerly U. S. S. Olympic.

³ Formerly U. S. Coast Guard bark Chase.

⁴ Formerly U. S. S. Concord.

⁵ Formerly U. S. S. Doris B IV.

⁶ Formerly st. p. Ripple.

⁷ Formerly st. s. Continental (201902).

⁸ Formerly st. s. Neptune (130931).

⁹ Formerly U. S. S. Newark.

¹⁰ Formerly U. S. S. Omaha.

¹¹ Built for Public Health Service.

VESSELS OF THE PUBLIC HEALTH SERVICE, TREASURY DEPARTMENT.—Continued.

Rig.	Name of vessel.	Gross tonnage.	Net tonnage.	Dimensions.				When built.	When built.	Estimated cost.	Service.	Name of quarantine station.
				Length.	Breadth.	Depth.	Draft.					
Ga. s.	† Porter	4	2	Feet. 24.0	Feet. 7.0	Feet. 4.6	Feet. 2.0	1920	Jacksonville, Fla.	\$1,700.00		Cumberland Sound Quarantine, Fernan- dina, Fla.
Ga. s.	† Puffin	6	3	30.0	8.6	3.6	2.6	1918	Mobile, Ala.	2,152.50	Boarding launch	Mobile Quarantine.
Ga. s.	Q I			40.0	9.0	4.6	4.8				Fumigating boat	Rosebank, N. Y.
Ga. s.	Q II			40.0	9.0	4.6	4.8				do.	Do.
Ga. s.	Q III			33.0	9.3	3.3	3.0				Supply boat	Do.
Ga. s.	R. P. Daniel	1	1	25.0	5.1	2.8	2.6	1913	S. Jacksonville, Fla.	461.05	do.	St. Johns River Quarantine, Mayport, Fla.
Ga. s.	† Sandpiper			40.0	11.0	4.6		1921	Gulfport, Miss.	4,500.00	Boarding launch	Gulf Quarantine, Gulfport, Miss.
St. s.	Sanidad											Cebu, P. I.
Ga. s.	Sea Gull	5	2	30.0	8.0	5.0	3.0	1907	New York, N. Y.	3,000.00	Boarding launch	Boca Grande, Fla.
Ga. s.	† Sea Parrot	24.4	9.03	50.0	12.0	4.6	4.6	1921	Rockport, Tex.	7,000.00	do.	Port Aransas Quarantine, Aransas Pass, Tex.
Ga. s.	Sea Way	5	5	46.0	10.3	8.0	4.0	1913	do.	6,800.00	do.	Galveston, Tex.
Ga. s.	Sirena	6		22.0	7.0	3.5	2.8	1907	Philadelphia, Pa.	435.00	Supply boat	Savannah, Ga.
Ga. s.	Sirena II	5		22.0	7.0	3.5	2.8	1913	do.	445.00	do.	Do.
Ga. s.	Spray	8	6	39.0	8.6	6.6	3.6	1904	New York, N. Y.	4,200.00	Boarding launch	Charleston, S. C.
St. p.	Staten Island	74	50	65.7	19.0	8.0	8.0	1909	New Baltimore, N. Y.		Boarding boat	Rosebank, N. Y.
St. s.	State of New York	87	43	83.8	18.6	8.3	8.8	1890	Brooklyn, N. Y.		Boarding steamer	Do.
Launch no en- gine	Union League Club			28.0	6.6	2.10	2.6				(Not in use)	Do.
St. s.	Vigilant	82	35	93.0	20.0	9.0	9.0	1886	East Boston, Mass.	17,000.00	Boarding tug	Boston, Mass.
St. s.	† Von Ezdorf			90.0	18.6	7.6	9.1	1920	Brunswick, Ga.	55,000.00	do.	Boston Quarantine.
Ga. s.	Widgeon	17	11	64.0	12.0	3.0	4.0	1918	Norfolk, Va.	8,500.00	Boarding launch	Cape Charles, Va.
Ga. s.	Wightman	35	24	74.0	14.0	7.3	5.0	1909	Seattle, Wash.	18,652.00	do.	Columbia River Quarantine, Astoria, Oreg.
Ga. s.	Willie Hobby	7	5	33.0	9.0	4.0	4.0			3,000.00	Relief boat	Sabine, Tex.
Hulk	† Wistaria	450	252	167.6	25.0	10.0	10.0	1882	Wilmington, Del.		Detention barge	Key West, Fla.
St. s.	Zapote			83.0	13.0				Hongkong, China	10,350.00	Boarding steamer	Manila, P. I.

† Formerly U. S. S. Hurst.

‡ Formerly U. S. Lighthouse st. s. Wistaria.

† Built for Public Health Service.

VESSELS OF THE UNITED STATES COAST GUARD, TREASURY DEPARTMENT.

(Steel vessels in SMALL CAPITALS; iron vessels in *italics*.)

Name.	Signal letters.	Class.	Tons displacement.	Dimensions.			Guns.	When built.	Where built.	Complement.		Headquarters.			
				Length.	Breadth.	Depth.				Officers.	Crew.				
<i>Cruising cutters.</i>															
ACUSHNET.....	GVHP	Steam.....	800	<i>Fl.</i> 152	<i>in.</i> 0	<i>Fl.</i> 29	<i>in.</i> 13	9	2	1908	Newport News, Va.....	3	35	Woods Hole, Mass.	
AIGONQUIN.....	GVFL	do.....	1,119	205	6	32	0	13	3	1898	Cleveland, Ohio.....	8	63	Astoria, Oreg.	
Androscoggin.....	GVHK	do.....	1,605	210	0	35	2	17	6	1908	Tappan, N. Y.....	8	66	Boston, Mass.	
Apache ¹	GVHS	do.....	708	185	3	29	0	9	3	1891	Baltimore, Md.....	7	51	Baltimore, Md.	
Bear ²	GVDM	do.....	1,700	198	0	28	6	18	2	1874	Greenock, Scotland	8	59	Seattle, Wash.	
BOTHWELL ³	GVJD	Geared turbine	500	200	9	25	6	11	0	3	1919	Detroit, Mich.....	3	3	San Diego, Cal.
CARR ⁴	GVJH	do.....	500	200	9	25	6	11	0	3	1919	do.....	3	3	Panama Canal Zone
Comanche ⁵	GVDT	Steam, twin screw.	589	170	8	27	0	8	10	2	1896	Dubuque, Iowa.....	5	44	Galveston, Tex.
EARP ⁶	GVJF	Geared turbine	500	200	9	25	6	11	0	3	1919	Detroit, Mich.....	3	3	Honolulu, Hawaii.
GRESHAM.....	GVFD	Steam.....	1,000	205	6	32	0	12	6	4	1897	Cleveland, Ohio.....	8	63	Boston, Mass.
HADA ⁷	GVFE	Turbo-electric.	1,600	240	0	39	0	16	6	5	5	5	5	5	5
Itasca ⁸	GVHF	Steam, twin screw.	980	189	6	32	0	13	10	6	1893	Elizabethport, N. J.....	8	64	New York, N. Y.
KANKAKEE.....	GVHG	Steam, stern wheel.	383	182	0	34	0	3	6	1919	Dubuque, Iowa.....	5	53	Evansville, Ind.
Manning ⁹	GVFK	Steam.....	1,115	205	0	32	0	13	9	4	1897	Boston, Mass.....	8	65	Norfolk, Va.
McCOURTY ¹⁰	GVJB	Geared turbine	500	200	9	25	6	11	0	3	1919	Detroit, Mich.....	3	3	New London, Conn.
MODOC ¹¹	GVJC	Turbo-electric.	1,600	240	0	39	0	16	6	5	5	5	5	5	
MOJAVE ¹²	GVJD	do.....	1,600	240	0	39	0	16	6	5	5	5	5	5	
Morrill.....	GVDN	Steam.....	420	115	3	24	0	9	6	2	1889	Wilmington, Del.....	7	40	Detroit, Mich.
ONONDAGA.....	GVFM	do.....	1,192	205	6	32	0	13	2	4	1898	Cleveland, Ohio.....	8	63	South Baltimore, Md.
OSSIPEE.....	GVBW	do.....	908	165	10	32	0	11	9	4	1915	Newport News, Va.....	5	50	Portland, Me.
PALMICO.....	GVHJ	Steam, twin screw.	451	153	0	30	0	5	8	2	1907	Wilmington, Del.....	6	38	New Bern, N. C.
Pequot ¹³	GVCM	Steam.....	155	0	22	0	9	6	1911	do.....	South Baltimore, Md.	
SCALLY ¹⁴	GVJC	Geared turbine	500	200	9	25	6	11	0	3	1919	Detroit, Mich.....	3	3	San Juan, P. R.
SEMINOLE.....	GVFP	Steam.....	860	183	0	29	6	12	0	4	1900	Baltimore, Md.....	8	59	New York, N. Y.
SENECA.....	GVHL	do.....	1,445	204	0	34	0	17	3	4	1908	Newport News, Va.....	8	66	Boston, Mass.
SHAWNEE ¹⁵	GVHM	do.....	800	160	0	30	0	14	0	
SNOHOMISH.....	GVHN	do.....	879	162	0	29	0	15	5	2	1908	Wilmington, Del.....	5	36	Port Angeles, Wash.
Tallapoosa.....	GVDP	do.....	912	165	10	32	0	11	9	4	1915	Newport News, Va.....	5	58	Mobile, Ala.
TAMPA ¹⁶	GVDS	Turbo-electric.	1,800	240	0	39	0	16	6	
TUSCARORA.....	GVFS	Steam.....	739	178	0	30	0	10	0	2	1902	Richmond, Va.....	6	58	Key West, Fla.
UNALGA.....	GVHS	do.....	1,181	190	0	32	6	14	1	3	1912	Newport News, Va.....	8	61	San Francisco, Cal.
YAMACRAW.....	GVHR	do.....	1,082	191	8	32	6	13	0	4	1909	Camden, N. J.....	8	59	Charleston, S. C.
YOCONA.....	GVHT	do.....	383	182	0	34	0	3	6	1918	Dubuque, Iowa.....	5	53	Vicksburg, Miss.
<i>Harbor cutters.</i>															
Alert.....	GVFR	Steam.....	35	61	6	11	3	5	2	1907	Mobile, Ala.....	1	4	Mobile, Ala.
Arundel ¹⁷	GVCD	do.....	145	102	0	20	5	8	6	1873	Chester, Pa.....	1	10	C. G. Depot, South Baltimore, Md.
Calumet.....	GVDR	do.....	170	94	6	20	6	9	0	1894	Buffalo, N. Y.....	1	8	New York, N. Y.
Chattahoochee ¹⁸	GVDS	do.....	215	88	0	20	0	8	9	1919	Richmond, N. Y.....	1	8	Do.
Chautauqua ¹⁹	GVJM	do.....	215	88	0	20	0	8	9	1919	Milwaukee, Wis.....	Philadelphia, Pa.
Chenango ²⁰	GVJN	do.....	215	88	0	20	0	8	9	1919	Sharpton, Md.....	Boston, Mass.
Chicopee ²¹	GVJL	do.....	215	88	0	20	0	8	9	1919	Clinton, N. Y.....	New York, N. Y.
Chillicothe ²²	GVJN	do.....	215	88	0	20	0	8	9	1919	Brooklyn, N. Y.....	1	8	South Baltimore, Md.
Chincoteague ²³	GVJQ	do.....	215	88	0	20	0	8	9	1919	Annapolis, Md.....	New York, N. Y.
Chippewa ²⁴	GVJK	do.....	215	88	0	20	0	8	9	1919	Milwaukee, Wis.....	South Baltimore, Md.
Choctaw ²⁵	GVJP	do.....	215	88	0	20	0	8	9	1919	Annapolis, Md.....	South Baltimore, Md.
Chowan ²⁶	GVJR	do.....	215	88	0	20	0	8	9	1919	Camden, N. J.....	Norfolk, Va.
Chulahoma ²⁷	GVJM	do.....	215	88	0	20	0	8	9	1919	City Island, N. Y.....	1	8	South Baltimore, Md.
DAVEY.....	GVHM	do.....	182	92	6	19	0	10	2	1908	Wilmington, Del.....	1	9	New Orleans, La.
GOLDEN GATE.....	GVFH	do.....	240	110	0	20	6	9	10	1896	Seattle, Wash.....	2	10	San Francisco, Cal.
Guard.....	GVFI	do.....	52	67	7	12	6	6	3	1914	Marine Island, Cal.....	Seattle, Wash.
Guthrie.....	GVBO	do.....	149	88	0	17	6	9	0	1895	Baltimore, Md.....	1	9	Philadelphia, Pa.
Hudson.....	GVDB	do.....	179	96	6	20	0	9	0	1893	Camden, N. J.....	1	11	New York, N. Y.
MACKINAC.....	GVHB	do.....	241	110	0	20	6	10	0	1903	Baltimore, Md.....	3	38	Boston, Mass.
MANHATTAN.....	GVCL	do.....	406	120	3	24	0	11	9	1918	Baltimore, Canal Zone.....	1	12	New York, N. Y.
Penrose.....	GVDL	do.....	41	67	0	12	0	5	4	1893	Battle Mountain, N. Y.....	1	4	Pensacola, Fla.
Pioga.....	GVDE	do.....	131	81	10	20	0	8	9	1916	St. Peters Island, Md.....	1	7	South Baltimore, Md.
TYNE.....	GVDF	do.....	45	63	0	11	8	6	1	1895	Camden, N. J.....	1	4	Savannah, Ga.
Winnistimmet.....	GVFW	do.....	182	96	6	20	6	9	1	1903	Baltimore, Md.....	1	9	South Baltimore, Md.
Wissahickon.....	GVHD	do.....	194	96	6	20	6	9	5	1904	Baltimore, Md.....	1	9	New York, N. Y.
York ²⁸	GVHE	do.....	125	0	16	6	7	0	1898	do.....	1	9	South Baltimore, Md.	

¹ Formerly U. S. C. G. C. Galveston.

² Formerly British st. s. Bear.

³ Formerly U. S. S. Bear; transferred to C. G. in 1885.

⁴ Formerly Eagle No. 21.

⁵ Formerly Eagle No. 30.

⁶ Formerly U. S. S. Windom.

⁷ Formerly Eagle No. 22.

⁸ Formerly U. S. S. Bancroft; transferred to C. G. in 1906.

⁹ Formerly Eagle No. 16.

¹⁰ Formerly Palmer S. P. 319.

¹¹ Formerly Eagle No. 20.

¹² Formerly U. S. C. G. C. Manhattan.

¹³ Formerly N. T. 62.

¹⁴ Formerly N. T. 59.

¹⁵ Formerly N. Y. 58.

¹⁶ Formerly N. T. 65.

¹⁷ Formerly N. T. 85.

¹⁸ Formerly N. T. 62.

¹⁹ Formerly N. T. 60.

²⁰ Formerly N. T. 51.

²¹ Formerly N. T. 75.

²² Formerly N. T. 66.

²³ Formerly Chippewa S. P. 525.

† Composite.

‡ Building.

VESSELS OF THE UNITED STATES COAST GUARD, TREASURY DEPARTMENT—Continued.

Name.	Signal letters.	Class.	Tons displacement.	Dimensions.			Guns.	When built.	Where built.	Complement.		Headquarters.
				Length.	Breadth.	Depth.				Officers.	Crew.	
<i>Harbor launches.</i>												
Advance.....		Gas screw		50 0	11 0	3 6		1917	North Tonawanda, N. Y.		3	Sault Ste. Marie, Mich.
Carolina.....		do.		57 5	13 1			1906	Morehead City, N. C.		2	Elizabeth, N. C.
Cossack ¹	G V F N	Twin screw		64 0	9 4	2 0		1916	Neponset, Mass.		2	Key West, Fla.
Daro ²		do.		40 0	10 0	2 9		1913	Jacksonville, Fla.		2	Norfolk, Va.
Dart ³		do.		44 6	9 7	3 9		1909	Quincy, Mass.		2	New London, Conn.
Dash ⁴		do.		63 0	12 0	3 6		1912	East Greenwich, R. I.		2	Do.
Dolmarv.....		do.		45 5	13 2			1900	Clinton, Conn.		2	Lewes, Del.
Guido.....		do.	41	70 0	13 0	4 8		1907	Bayonne, N. J.		4	New York, N. Y.
Javelin ⁵		Twin screw		90 3	14 0	3 9		1907	Bayonne, N. J.		1	Detroit, Mich.
Lookout ⁶		Gas screw		41 0	10 0	2 3		1907	Patuxent, N. Y.		1	Norfolk, Va.
Patrol.....		Twin screw	23	68 9	14 0	3 8		1917	City Island, N. Y.		3	Philadelphia, Pa.
Pioneer ⁷		Gas screw		58 11	13 0			1915	Leban, Mass.		3	Boston, Mass.
Relief.....		do.		47 0	10 0	3 8		1897	Norfolk, Mass.		3	South Baltimore, Md.
Scott.....		do.		61 6	13 0	5 6		1903	Asheville, N. C.		1	Seattle, Wash.
Seaman.....		do.		40 0	9 0	3 0		1917	Boston Harbor, Mass.		3	Sault Ste. Marie, Mich.
Sentinel.....		do.		45 0	11 0	4 0		1918	North Tonawanda, N. Y.		2	Do.
Tularo ⁸		do.		64 0	15 8	5 1		1917	San Francisco, Cal.		1	San Francisco, Cal.
Vaillant ⁹		do.		42 10	9 6	2 8		1905	Long Island City, N. Y.		5	Mobile, Ala.
Venturo ¹⁰		do.		47 0	10 6	3 6		1910	Chincoteague, Va.		2	Norfolk, Va.
Videtto ¹¹		Twin screw		75 0	16 0	3 4		1913	Essington, Pa.		3	Mobile, Ala.
Vigilant.....		Gas screw		45 0	11 7	3 6		1910	Bay City, Mich.		2	Sault Ste. Marie, Mich.
Voyager ¹²		do.		52 0	11 0	3 6		1906	do.			Do.
<i>Inshore patrol cutters.</i>												
Adams ¹³		Gastriplescrew	75	110 0	14 8 3/4	5 11	1	1917	Neponset, Mass.			Boston, Mass.
Arcata.....	G V H C	Steam	138	85 0	17 6	10 4		1903	San Francisco, Cal.		2	Seattle, Wash.
Arrow ¹⁴	G V H Q	Gas twin screw	12	62 4	10 11	2 6			Bristol, R. I.			Key West, Fla.
Boyce ¹⁵	G V K F	Gastriplescrew	75	110 0	14 8 3/4	5 11	1	1918	Rocky River, Ohio			Chicago, Ill.
Cook ¹⁶	G V K C	do.	75	110 0	14 8 3/4	5 11	1	1918	do.			Sault Ste. Marie, Mich.
Cygan ¹⁷	G V K R	do.	75	110 0	14 8 3/4	5 11	1	1917	Mobile, Ala.			Key West, Fla.
Doering ¹⁸	do.	do.	75	110 0	14 8 3/4	5 11	1	1917	do.	1	15	Galveston, Tex.
Hahn ¹⁹	G V K S	do.	75	110 0	14 8 3/4	5 11	1	1918	College Point, N. Y.			New York, N. Y.
Hansen ²⁰	do.	do.	75	110 0	14 8 3/4	5 11	1	1917	Camden, N. J.	1	15	Key West, Fla.
Johansson ²¹	G V K B	do.	75	110 0	14 8 3/4	5 11	1	1918	Mariners Harbor, N. Y.			Morehead City, N. C.
Kangaroo ²²	G V F T	Gas twin screw	12	62 4	10 11	2 9		1917	Bristol, R. I.			Key West, Fla.
Klingelhofer ²³	G V K D	Gastriplescrew	75	110 0	14 8 3/4	5 11	1	1918	Port Clinton, Ohio			Chicago, Ill.
Knudson ²⁴	G V J S	do.	75	110 0	14 8 3/4	5 11	1	1918	do.			Do.
Larsen ²⁵	G V K N	do.	75	110 0	14 8 3/4	5 11	1	1917	Alexandria, Va.			Key West, Fla.
Mehalatos ²⁶	G V K L	do.	75	110 0	14 8 3/4	5 11	1	1917	do.			South Baltimore, Md.
Messenger ²⁷	G V F J	Gas	60	60 0	13 0	2 9		1916	Salisbury, Md.			Mobile, Ala.
Newbury ²⁸	Gastriplescrew	75	110 0	14 8 3/4	5 11	1	1917	Camden, N. J.	1	15	Key West, Fla.	
Ovosen ²⁹	G V K M	do.	75	110 0	14 8 3/4	5 11	1	1917	Alexandria, Va.			South Baltimore, Md.
Quigley ³⁰	G V K H	do.	75	110 0	14 8 3/4	5 11	1	1917	Brooklyn, N. Y.			Do.
Richards ³¹	G V K J	do.	75	110 0	14 8 3/4	5 11	1	1917	do.			Do.
Smith ³²	G V K Q	do.	75	110 0	14 8 3/4	5 11	1	1917	Jacksonville, Fla.			Key West, Fla.
Stellenwerf ³³	G V J W	do.	75	110 0	14 8 3/4	5 11	1	1918	College Point, N. Y.			New London, Conn.
Swift ³⁴	G V H T	Gas twin screw		66 0	13 0	3 3 3/4		1917	Los Angeles, Cal.			San Francisco, Cal.
Talley ³⁵	Gastriplescrew	75	110 0	14 8 3/4	5 11	1	1917	Mobile, Ala.	1	15	Galveston, Tex.	
Taylor ³⁶	G V K P	do.	83	110 0	14 8 3/4	5 11	1	1917	Jacksonville, Fla.			Key West, Fla.
Tingaro ³⁷	G V J T	do.	83	110 0	14 8 3/4	5 11	1	1917	Nyack, N. Y.			South Baltimore, Md.
Vaughn ³⁸	do.	do.	83	110 0	14 8 3/4	5 11	1	1917	Jacksonville, Fla.	1	15	Key West, Fla.

¹ Formerly U. S. N. S. P. 695.
² Formerly U. S. N. S. P. 148.

³ Formerly U. S. N. S. P. 517.
⁴ Formerly U. S. N. S. P. 408.

⁵ Formerly U. S. N. S. P. 438.
⁶ Formerly U. S. N. S. P. 657.

⁷ Formerly U. S. N. S. P. 600.
⁸ Formerly U. S. N. S. P. 180.

⁹ Formerly U. S. N. S. P. 180.
¹⁰ Formerly U. S. N. S. P. 180.

¹¹ Formerly U. S. N. S. P. 1284.
¹² Formerly U. S. N. S. P. 433.

¹³ Formerly U. S. N. S. P. 144.
¹⁴ Formerly U. S. N. S. P. 361.

¹⁵ Formerly U. S. N. S. P. 268.
¹⁶ Formerly U. S. N. S. P. 437.

¹⁷ Formerly U. S. N. S. P. 438.
¹⁸ Formerly U. S. N. S. P. 335.

¹⁹ Formerly U. S. N. S. P. 331.
²⁰ Formerly U. S. N. S. P. 415.

²¹ Formerly U. S. N. S. P. 68.
²² Formerly U. S. N. S. P. 435.

²³ Formerly U. S. N. S. P. 1284.
²⁴ Formerly U. S. N. S. P. 433.

²⁵ Formerly U. S. N. S. P. 431.
²⁶ Formerly U. S. N. S. P. 204.
²⁷ Formerly U. S. N. S. P. 157.

²⁸ Formerly U. S. N. S. P. 193.
²⁹ Formerly U. S. N. S. P. 70.
³⁰ Formerly U. S. N. S. P. 199.
³¹ Formerly U. S. N. S. P. 22.
³² Formerly U. S. N. S. P. 27.
³³ Formerly U. S. N. S. P. 165.
³⁴ Formerly U. S. N. S. P. 417.
³⁵ Formerly U. S. N. S. P. 823.
³⁶ Formerly U. S. N. S. P. 334.
³⁷ Formerly U. S. N. S. P. 163.
³⁸ Formerly U. S. N. S. P. 183.
³⁹ Formerly U. S. N. S. P. 162.

TENDERS OF THE LIGHTHOUSE SERVICE, DEPARTMENT OF COMMERCE.

(Steel vessels in SMALL CAPITALS; Iron vessels in *Italics*.)

Name.	Signal letters.	Rig or class.	Gross tonnage.	Dimensions.			Indicated horse-power.	When built.	Where built.	Complement.		Station.
				Length (bet. p.p.).	Breadth.	Depth.				Officers.	Men.	
AMARANTH.....	GVNR	St. s.	744	150.0	28.0	14.0	672	1892	Cleveland, Ohio.	5	20	Detroit, Mich.
ANEMONE.....	GVRH	St. s.	677	174.0	30.0	16.0	1,000	1908	Camden, N. J.	7	26	Boston, Mass.
ARbutus.....	GVMT	St. s.	400	145.0	25.0	11.0	300	1870	Baltimore, Md.	7	22	Baltimore, Md.
ASPEN.....	GVMD	St. s.	277	118.0	25.0	12.0	440	1906	Toledo, Ohio.	4	10	Detroit, Mich.
AZALEA.....	GVNQ	St. s.	†330	145.0	25.0	12.0	400	1891	New York, N. Y.	0	22	Boston, Mass.
CAMELLIA.....	GVRN	St. s.	†276	108.0	24.0	10.0	280	1911	Muskegon, Mich.	4	17	New Orleans, La.
CEDAR.....	GVRM	St. s.	†1,245	188.0	36.0	18.5	1,150	1917	Long Beach, Cal.	8	25	Ketchikan, Alaska.
Clover ¹	GVPD	St. s.	96	80.0	22.0	7.0	140	1899	Manitowoc, Wis.	4	8	Detroit, Mich.
COLUMBINE.....	GVNM	St. s.	424	145.0	27.0	15.0	800	1892	Cleveland, Ohio.	7	24	Baltimore, Md.
Cosmos ²	GVLF	Ga. s.	47	67.0	15.0	6.0	†80	1909	City Island, N. Y.	1	4	New Orleans, La.
CROCUS.....	GVFN	St. s.	626	165.0	29.0	14.0	700	1904	Shooters Island, N. Y.	5	23	Buffalo, N. Y.
Cypress.....	GVRD	St. s.	677	174.0	30.0	16.0	1,000	1908	Camden, N. J.	7	28	Charleston, S. C.
Daisy ³	GVPF	St. s.	35	74.0	14.0	5.0	60	1892	New Bedford, Mass.	2	5	Tompkinsville, N. Y.
Dandelion ⁴	GVLH	St. p.	†232	140.0	31.0	4.5	501	1913	Rock Island, Ill.	4	15	Rock Island, Ill.
Elm.....	GVLJ	Ga. s.	219	101.0	30.0	9.0	†150	1908	East Boothbay, Me.	2	4	Tompkinsville, N. Y.
Fern.....	GVRQ	St. s.	†245	98.4	22.0	10.0	300	1915	Winslow, Wash.	5	11	Ketchikan, Alaska.
GOLDENROD.....	GVNH	St. p.	461	160.0	27.0	4.0	152	1888	Jeffersonville, Ind.	2	12	Cincinnati, Ohio.
HEATHER.....	GVPL	St. s.	†631	165.0	28.0	15.0	685	1903	Seattle, Wash.	7	19	Portland, Ore.
HIBISCUS.....	GVRF	St. s.	677	174.0	30.0	16.0	1,000	1908	Camden, N. J.	7	27	Portland, Me.
Holly ⁵	GVFJ	St. p.	367	167.0	24.0	10.0	400	1881	Baltimore, Md.	5	18	Baltimore, Md.
HYACINTH.....	GVPJ	St. s.	738	160.0	28.0	14.0	878	1903	Port Huron, Mich.	0	20	Milwaukee, Wis.
IRIS ⁶	GVPH	St. s.	428	142.0	30.0	10.0	800	1897	Philadelphia, Pa.	5	20	Philadelphia, Pa.
IVY.....	GVRP	St. s.	550	165.0	30.0	13.0	700	1904	Baltimore, Md.	7	24	Key West, Fla.
Jessamine.....	GVMJ	St. p.	257	146.0	24.0	10.0	350	1881	do.	4	18	Baltimore, Md.
John Rodgers.....	GVNB	St. p.	260	151.0	27.0	9.0	260	1883	Newburgh, N. Y.	4	17	Tompkinsville, N. Y.
JUNIPER.....	GVPS	St. s.	84	90.0	18.0	8.0	290	1903	Baltimore, Md.	2	10	Baltimore, Md.
KUKUI.....	GVRL	St. s.	677	174.0	30.0	16.0	1,000	1908	Camden, N. J.	7	24	Honolulu, Hawaii.
LARKSPUR.....	GVPM	St. s.	685	162.0	30.0	14.0	750	1903	Port Richmond, N. Y.	7	25	Tompkinsville, N. Y.
LAUREL.....	GVRP	St. s.	†218	95.5	22.0	8.4	160	1915	Baltimore, Md.	4	12	Baltimore, Md.
LILAC.....	GVNP	St. s.	434	145.0	27.0	15.0	800	1892	Cleveland, Ohio.	6	20	San Juan, P. R.
Ladroño.....	GVNF	St. s.	411	164.0	27.0	15.0	750	1885	Camden, N. J.	7	21	San Francisco, Cal.
MAGNOLIA.....	GVPT	St. s.	560	165.0	30.0	13.0	700	1904	Baltimore, Md.	7	25	New Orleans, La.
MANROVE.....	GVNT	St. s.	572	165.0	30.0	12.0	550	1897	Elizabethport, N. J.	7	24	Charleston, S. C.
MANZANITA.....	GVRJ	St. s.	677	174.0	30.0	16.0	1,000	1908	Camden, N. J.	7	23	Portland, Ore.
MAPLE.....	GVRN	St. s.	392	155.0	30.0	12.0	650	1893	Elizabethport, N. J.	7	24	Baltimore, Md.
Margold.....	GVPO	St. s.	454	150.0	27.0	12.0	550	1890	Wyandotte, Mich.	6	20	Detroit, Mich.
MAYFLOWER.....	GVNW	St. s.	572	155.0	30.0	12.0	650	1897	Bath, Me.	6	24	Boston, Mass.
Mistletoe.....	GVLW	St. p.	352	153.0	26.0	9.0	370	1872	Chester, Pa.	4	10	Tompkinsville, N. Y.
Myrtle.....	GVLT	St. s.	348	130.0	25.0	11.0	225	1872	Philadelphia, Pa.	4	16	Do.
OLEANDER.....	GVND	St. p.	344	165.0	34.0	7.0	600	1903	Dubuque, Iowa.	4	17	St. Louis, Mo.
ORCHID.....	GVRM	St. s.	677	174.0	30.0	16.0	1,000	1908	Camden, N. J.	7	28	Baltimore, Md.
PALMETTO.....	GVLD	Ga. s.	†156	88.9	22.0	8.5	150	1917	Jacksonville, Fla.	4	8	Charleston, S. C.
Pansy.....	GVMW	St. s.	314	147.0	25.0	11.0	250	1878	Philadelphia, Pa.	4	17	Tompkinsville, N. Y.
Pine.....	GVLK	Ga. s.	35	61.0	15.0	5.6	†50	1918	Nyack, N. Y.	2	3	Do.
Polnsettia ⁷	GVLS	Ga. s.	37	44.6	17.2	5.0	50	1915	Miami, Fla.	2	2	Key West, Fla.
ROSE.....	GVRN	St. s.	†395	119.0	24.5	11.0	330	1916	Seattle, Wash.	5	16	Portland, Ore.
SEQUOIA.....	GVRK	St. s.	677	174.0	30.0	16.0	1,000	1908	Camden, N. J.	7	24	San Francisco, Cal.
Shrub ⁸	GVLS	St. s.	214	100.0	29.0	8.4	300	1912	Milford, Del.	2	13	Boston, Mass.
Snowdrop.....	GVRW	Ga. s.	32	61.0	11.0	5.0	†32	1896	Morris Heights, N. Y.	2	2	Key West, Fla.
SUMAC.....	GVPW	St. s.	681	160.0	30.0	13.0	700	1903	Port Richmond, N. Y.	0	23	Milwaukee, Wis.
SUNFLOWER.....	GVRB	St. s.	†806	163.0	31.0	15.0	900	1907	Wilmington, Del.	7	27	New Orleans, La.
TULIP.....	GVRO	St. s.	677	174.0	30.0	16.0	1,000	1908	Camden, N. J.	7	27	Tompkinsville, N. Y.
Water Lily.....	GVPK	Ga. s.	33	61.0	11.0	5.0	†36	1895	Morris Heights, N. Y.	2	3	Charleston, S. C.
Woodbno.....	GVRT	Ga. s.	71	85.0	16.0	7.0	†125	1913	New Brighton, N. Y.	2	5	Philadelphia, Pa.
Zizania.....	GVNK	St. s.	417	150.0	27.0	12.0	650	1888	Baltimore, Md.	6	22	Portland, Me.

¹ Formerly Two Myrtles, No. 145820.

² Formerly Elmasada, No. 206447.

³ Formerly Genevieve, No. 86212.

⁴ Formerly F. Weyerhaeuser, No. 120930.

⁵ Formerly Plymouth, No. 150754.

⁶ Formerly Niagara, No. 212992.

⁷ Formerly F. Mansfield & Sons Co., No. 210784.

⁸ Displacement, light.

† Brake horsepower.

⊙ Equipped with radio.

‡ Composite.

LIGHT VESSELS OF THE LIGHTHOUSE SERVICE, DEPARTMENT OF COMMERCE.

Number of vessel.	Name on side of vessel.	International code-Signal letters of station.	Rig or class.	Tonnage.		Dimensions.			Indicated horse-power.	When built.	Complement.		Station.			
				Gross.	Net.	Length.	Breadth.	Depth.			Offic-ers.	Men.				
						Feet.	in.	Feet.	in.	Feet.	in.					
1	Martins Industry.....	AYNL	Sch.....	275		103	0	24	0	13	0		1855	2	8	Martins Industry, S. C.
2	Relief.....		do.	210		98	0	25	0	9	0		1849	1	5	Relief. ¹
3	Handkerchief.....	BAEM	do.	140		69	0	23	0	10	3		1852	2	5	Handkerchief, Mass.
4	Relief.....		do.	104		77	0	20	0	10	0		1855	1	0	Relief. ¹
5	Stone Horse.....	BAEP	do.	104		81	6	21	6	9	0		1864	2	7	Stone Horse Shoal, Mass.
6	Fence.....	BAET	do.	104		81	2	28	2	9	6		1857	2	7	Hedge Fence, Mass.
7	Scotland, off Sandy Hook, N. J.	AZNB	do.	320		104	0	24	8	11	6		1853	2	5	Scotland, off Sandy Hook, N. J.
8	Relief.....	AZNP	do.	155		79	8	21	8	10	4		1854	4	6	Bartlett Reef, Conn.
9	Relief.....	AZTP	do.	250		103	6	22	6	11	0		1854	2	3	Relief. ¹
10	Cross Rip.....	BAES	do.	165		81	6	21	6	10	0		1867	2	5	Cross Rip Shoal, Mass.
11	Ram.....	AZUB	do.	186		94	0	24	0	9	0		1857	2	5	Ram Island Reef, Conn.
12	Charleston.....	AYOQ	do.	150		95	0	23	0	10	0		1864	2	7	Charleston, S. C.
13	Brenton.....	AZJK	do.	387		114	4	23	9	13	0		1875	4	6	Brenton Reef, R. I.
14	Vineyard.....	BACI	do.	387		114	0	26	9	11	0		1876	3	6	Vineyard Sound, Mass.
15	Hen & Chickens.....	AZXT	do.	410		114	0	26	6	10	6		1877	3	7	Hen and Chickens Reef, Mass.
16	Northeast.....	AZHU	do.	187		113	0	25	0	10	6		1882	4	8	Northeast End, N. J.
17	Tail of Shoe.....	AYUW	do.	1401		119	0	27	6	12	0		1887	4	6	Tail of the Horseshoe, Va.
18	Pollock.....	BAFN	do.	1470		112	0	26	6	11	0		1891	4	6	Pollock Rip, Mass.
19	Cornfield.....	AZTO	do.	1470		112	0	27	8	12	0		1891	4	6	Cornfield Point, Conn.
20	Relief.....		do.	1470		112	0	27	0	14	0		1890	4	6	Relief. ¹
21	Fenwick.....	AZHI	do.	1418	197	118	6	26	6	12	0	150	1892	4	9	Fenwick Island Shoal, Del.
22	Relief.....		do.	310		112	0	26	6	11	0		1892	4	9	Relief. ¹
23	Boston.....	BAGY	do.	310		118	0	26	0	11	0	150	1862	4	7	Boston, Mass.
24	Lansing.....	St. s.		129	100	90	0	20	0	9	0		1891	4	2	Lansing Shoal, Mich.
25	Manitou.....	do.		130	101	90	0	20	0	8	10		1891	4	2	North Manitou Shoal, Mich.
26	Grays.....	do.		130	101	90	0	20	0	8	10		1891	4	2	Grays Reef, Mich.
27	11-foot.....	Sch.		105	101	80	0	21	6	8	6		1893	3	3	Eleven-Foot Shoal, Mich.
28	Relief.....	do.		105	101	80	6	21	0	9	0		1893	3	3	Relief. ¹
29	Bar Point.....	do.		105	101	112	0	21	6	8	0		1893	3	3	Bar Point Shoal, Mich.
30	Great Round.....	BAFK	St. s.	1590		112	0	28	6	13	6	350	1896	4	8	Great Round Shoal, Mass.
31	Umatilla.....	AUCK	do.	450	364	112	0	28	6	13	0	200	1897	4	11	Umatilla Reef, Wash.
32	Fire Island.....	AZMS	do.	1590	204	112	0	28	6	12	6	350	1897	4	10	Fire Island, N. Y.
33	Overfalls.....	AZHT	do.	1590	204	112	6	26	6	13	0	350	1897	4	10	Overfalls, Del.
34	San Francisco.....	AUGF	do.	1590		112	0	28	6	13	0	350	1897	4	11	San Francisco, Cal.
35	Diamond.....	AYTB	do.	1993		112	0	28	6	14	0	350	1900	5	10	Diamond Shoal, N. C.
36	Stue.....	BAEK	do.	1538		112	0	28	6	12	9	400	1901	4	8	Pollock Rip Shoal, Mass.
37	Portland.....	BALV	do.	1495		118	0	28	6	13	0	380	1902	4	8	Portland, Me.
38	St. Clair.....	Scow.		160		75	0	24	0	4	9		1902	2	2	Lake St. Clair, Mich.
39	Relief.....	St. s.		1578	169	117	7	25	8	12	0	380	1904	2	5	Relief. ¹
40	Peshtigo.....	Scow.		1155		75	0	21	6	4	0		1906	2	3	Peshtigo Reef, Wis.
41	Relief.....	St. s.		1688	188	112	9	28	6	12	6	325	1904	4	6	Relief. ¹
42	Five-Fathom.....	AZHP	do.	1688	188	112	9	28	6	12	6	325	1904	4	8	Five-Fathom Bank, N. J.
43	Lookout.....	AYQT	do.	1688	188	112	9	28	6	12	6	325	1904	4	10	Cape Lookout Shoals, N. C.
44	Head Bank, Tex.	do.		1688	188	112	9	28	6	12	6	325	1904	4	8	Head Bank, Tex.
45	Relief.....	AWVH	do.	1209	01	05	2	21	0	8	11	90	1912	4	3	Relief. ¹
46	Blunts.....	AUFL	do.	1688	188	112	9	28	6	13	0	325	1904	4	11	Blunts Reef, Cal.
47	Brunswick.....	AYKV	do.	1683	246	112	11	29	0	13	0	325	1907	4	10	Brunswick, Ga.
48	Nantucket.....	BAFE	do.	1683	246	112	11	29	0	13	0	380	1907	5	10	Nantucket Shoals, Mass.
49	Relief.....	do.		1683	246	112	11	29	0	13	0	380	1907	4	6	Relief. ¹
50	Ambrose.....	AZMY	do.	1683	246	112	11	29	0	13	0	325	1907	4	10	Ambrose Channel, N. Y.
51	Columbia.....	AUCY	do.	1683	246	112	11	29	0	13	0	325	1907	4	11	Columbia River, Oreg.
52	Martin.....	do.		205	76	58	0	21	0	10	0	90	1908	4	3	Martin Reef, Mich.
53	Relief.....	do.		1685	225	112	11	29	6	13	0	400	1908	4	6	Relief. ¹
54	Winter-Quarter.....	AZHD	do.	1685	225	112	11	29	0	13	0	400	1908	4	10	Winter-Quarter Shoal, Va.
55	Relief.....	do.		1685	225	112	11	29	0	13	0	400	1908	2	5	Relief. ¹
56	Swiftsure.....	ATXJ	do.	1685	225	112	11	29	0	13	0	400	1908	4	11	Swiftsure Bank, Wash.
57	Frying-Pan.....	AYQR	do.	1670		112	11	29	0	13	0	363	1912	4	10	Frying-Pan Shoals, N. C.
58	Milwaukee.....	do.		1368	186	90	0	23	0	10	2	200	1912	4	5	Milwaukee, Wis.
59	Huron.....	Special		1170		85	0	23	6	11	5		1914	3	4	Huron, Mich.
60	Relief.....	do.		1195		85	0	23	6	11	5		1915	4	2	Relief. ¹
61	Poc.....	do.		(1)		91	8	22	0	10	7		1920	4	4	Poc Reef, Mich.
62	Charles.....	AZGP	do.	1360		92	3	25	0	13	2		1918	4	7	Cape Charles, Va.
63	South.....	AXBF	do.	1360		92	3	25	0	13	2		1916	4	7	South Pass, La.
64	Relief.....	do.		1302		69	5	24	0	11	9	175	1920	4	4	Relief. ¹

¹ Will display signal letters of the station relieved.
² Laid up.
[†] Lattice towers in place of masts.

† Displacement.
 § Lantern mast only.

‡ Brake horsepower.
 ○ U. S. Navy radio-stations.

VESSELS OF THE COAST AND GEODETIC SURVEY, DEPARTMENT OF COMMERCE.

STEAM VESSELS.

Signal letters.	Rig.	Name of vessel.	Displacement.	Tonnage.		Register length.	Register breadth.	Draft.	Material.	Indicated horsepower.	Speed knots.	Coal or oil capacity.	When built.	Where built.	Complement.		Where employed.
				Gross.	Net.										Off-icers.	Men.	
GVSC	St. s.	Bache.....	472	370	252	<i>Feet.</i> 153.2	<i>Feet.</i> 26.2	<i>Feet.</i> 10.0	Composite.	400	10.0	<i>Tons.</i> 90	1901	Shedders Island.....	9	44	Atlantic coast.
GVWB	St. s.	Cosmos.....	30	25	52.5	12.0	4.0	Wood.....	55	7.0	5	1887	Moreland, Cal.....	3	8	Alaska.	
GVWJ	St. s.	Explorer.....	450	335	228	135.0	27.0	10.0	do.....	400	10.3	85	1901	Wilmington, Del.....	7	44	Do.
GVWK	St. s.	Hydrographer*.....	550	431	144.0	25.0	9.5	Steel.....	400	10.0	55	1901	Hogsbush, Cal.....	7	41	Philippines.
GVWH	St. s.	Hydrographer.....	116	116	79	101.0	19.5	6.8	Wood.....	250	10.0	22	1901	Port Jervis, N. Y.....	5	18	Atlantic coast.
GVWT	St. s.	Lydia.....	85	497	338	181.0	20.0	11.4	Steel.....	1,000	10.4	125	1912	Wilmington, Del.....	7	49	Alaska.
MCLF	St. s.	Maudslayi*.....	111	345	197	132.0	23.0	10.2	Composite.	300	8.0	25	1901	Utica, N. Y.....	6	37	Philippines.
GVWQ	St. s.	Natoma.....	112	76	110.0	17.0	5.5	Steel.....	250	10.0	20	1901	More Heights, N. Y.....	5	20	Pacific coast.	
GVWC	St. s.	Palliser.....	555	690	469	168.0	33.6	13.0	do.....	846	12.6	240	1899	Elizabeth, N. J.....	9	71	Philippines.
GVWL	St. s.	Ranger.....	220	219	149	133.0	22.0	7.0	do.....	450	10.0	55	1900	New York, N. Y.....	5	33	Gulf coast.
GVSJ	St. s.	Surveyor.....	1,143	1,000	172.8	34.1	12.0	do.....	1,000	12.0	260	1917	Moreland, Cal.....	11	58	Alaska.
GVVS	St. s.	Wenonah.....	390	290	160	143.4	22.8	10.0	do.....	500	10.0	125	1912	Boston, Mass.....	6	40	Do.
GVWF	St. s.	Yukon.....	38	25	75.0	15.7	5.0	Composite.	100	7.5	16	1898	Morris Heights, N. Y.....	4	14	Do.	

* Owned by the Government of the Philippine Islands, and assigned for the use of the Coast and Geodetic Survey.

† Gallons of gasoline.

‡ Tons of fuel oil.

VESSELS OF THE BUREAU OF FISHERIES, DEPARTMENT OF COMMERCE.

(Iron vessels in *italics*.)

Name of vessel.	Rig.	Gross tonnage.	Net tonnage.	Length.	Breadth.	Depth.	When built.	Where built.	Complement.	
									Off-icers.	Crew.
<i>Albatross</i>	Steam screw..	638	384	<i>Feet.</i> 200.0	<i>Feet.</i> 27.6	<i>Feet.</i> 16.9	† 1882	Wilmington, Del.....	8	71
<i>Elder</i> ¹	Gas screw.....	76	52	78.3	19.4	9.2	1912	Seattle, Wash.....	6	8
<i>Fish Hawk</i>	Steam screw..	441	205	146.6	27.0	10.9	† 1879	Wilmington, Del.....	2	42
<i>Gannet</i>	do.....	16	61.0	12.3	1890	Boston, Mass.....	1	4
<i>HALCYON</i>	do.....	197	108.6	22.0	10.5	1917	East Boothbay, Me.....	4	8
<i>Phalarope</i> ²	do.....	55	27	82.0	16.0	7.4	1881	East Boston, Mass.....	2	4
<i>Shearwater</i>	do.....	95	63	85.0	18.0	8.5	1909	Ferrysburg, Mich.....	2	4

¹ Formerly gas screw Idaho (210842).

² Formerly steam yacht Adelita (105989).

† Built under contract.

VESSELS OF THE BUREAU OF NAVIGATION, DEPARTMENT OF COMMERCE.

Name of vessel.	Signal letters.	Rlg.	Gross tonnage.	Net tonnage.	Length.	Breadth.	Depth.	When built.	Where built.	Comple-ment.	
										Offi-cers.	Crew.
Dixie	GVBFB	Gas serow	52	35	<i>Feet.</i> 86.4	<i>Feet.</i> 13.6	<i>Feet.</i> 6.7	1906	Bayonne, N. J.	2	5
Kilkenny.....	GVBH	do	52	45	79.4	14.4	6.6	1909	New York, N. Y. ...	3	4
Psyche V ¹	GVBK	do	43	34	68.6	14.0	6.5	1911	East Greenwich, R. I.	2	6
Siwash		do	56	44	70.0	14.7	6.7	1916	New York, N. Y. ...	2	4
Tarragon.....	GVBD	do	20	17	52.0	13.2	4.2	1907	Bayport, N. Y.	2	4

¹ Formerly ga. s. *Àchelous*.

VESSELS OF THE BUREAU OF IMMIGRATION, DEPARTMENT OF LABOR.

(Steel vessel in SMALL CAPITALS.)

Rlg.	Name of vessel.	Gross tonnage.	Net tonnage.	Dimensions.			When built.	Where built.	Comple-ment.		Where stationed.
				Length.	Breadth.	Depth.			Officers.	Crew.	
St. s. . .	ELLIS ISLAND.....	802	545	<i>Feet.</i> 144.4	<i>Feet.</i> 37.1	<i>Feet.</i> 12.1	1904	Wilmington, Del.	2	25	New York, N. Y.
St. s. . .	Immigrant.....	220	125	103.0	22.6	12.6	1905	do	3	12	Do.
Al. s. . .	Samoset.....	12	6	40.6	9.0	4.6	1898	Communipaw, N. J. . .	1	1	Do.
St. s. . .	Angel Island.....	427	289	135.7	24.0	10.6	1911	Oakland, Cal.	1	11	San Francisco, Cal.
St. s. . .	Inspector.....	50	30	70.0	12.5	6.5	1908	San Francisco, Cal. . .	2	4	Do.
Ga. s. . .	Immigration.....	2	1	30.0	7.6	4.1	1914	Catano, P. R.	1	1	San Juan, P. R.
Ga. s. . .	Azalca.....	22	15	61.5	10.5	4.0	1915	Wilmington, Del.	2	3	San Pedro, Cal.
Ga. s. . .	Breeze.....	12	10	38.0	8.6	3.6	1915	Seattle, Wash.	2	2	Seattle, Wash.

VESSELS OF THE RECLAMATION SERVICE, DEPARTMENT OF THE INTERIOR.

Name of vessel.	Class.	Register dimensions.			When built.	Where built.	Com-ple-ment.	Station.
		Length.	Breadth.	Depth.				
Cascade.....	Tugboat.....	<i>Feet.</i> 23.0	<i>Feet.</i> 8.0	<i>Feet.</i> 3.6	1909	Lake Keechelus, Wash.	1	Lake Keechelus, Wash.
Keechelus.....	do	30.0	8.0	4.4	1911	Tacoma, Wash.	1	Do.
Doris.....	Gas launch.....	24.0	6.0	2.0		do	1	Do.
Michael Wagner.....	Gasoline launch.....	20.0	4.0	3.0		do	1	Res. Shoshone Dam, Wyo.
Unnamed.....	Gas launch.....	16.0	4.0	2.0	1917	Salem, Ohio.....	4	Pathfinder Reservoir, Wyo.
The Tillie.....	Tugboat.....	37.0	9.0	3.4	1909	Bremerton Navy Yard.....	2	Sherburne Lakes Dam, Mont.
Unnamed.....	Steel dredge.....	30.0	20.5	4.0	1915	Cleveland, Ohio.....		Heyburn, Idaho.
Unnamed.....	Gas launch.....	30.0	8.0	2.6	1918	Wayzata, Minn.	1	Elephant Butte Reservoir, N. Mex.
Unnamed.....	do	20.0	6.0	2.0	1910	Detroit, Mich.	1	Shoshone Reservoir, Wyo.
Unnamed.....	Motor boat.....	25.0	6.0	22.0	1920	Racine, Wis.		Jackson Lake Dam.
Mount Rose.....	Gas launch.....	35.0	8.4	2.6	1914	Tahoe, Cal.	1	Tahoe, Cal.
Unnamed.....	do	25.0	5.5	1.8	1918	Racine, Wis.	1	Minidoka Dam, Idaho.

VESSELS OWNED AND EMPLOYED BY THE PANAMA CANAL OR THE PANAMA RAILROAD CO.

Name of vessel.	Class.	Material.	Gross tons.	Dimensions.			Built.		Purchased.		Estimated value.	Complement.		Where employed.
				Length.	Breadth.	Depth.	When.	Where.	When.	Where.		Officers.	Crew.	
Achilles.....	Steamship (collier).	Steel.....	11,081.00	<i>Feet.</i> 536.0	<i>Feet.</i> 65.0	<i>Feet.</i> 39.6	1915	Baltimore, Md....	1915	Baltimore, Md....	\$1,014,626.03	Norfolk - Cristobal.
Ulysses.....	do.....	do.....	11,081.00	536.0	65.0	39.0	1915	do.....	1915	do.....	1,014,616.02	Do.
Advance.....	Steamship.	do.....	2,605.00	295.0	38.4	23.4	1883	Chester, Pa.....	320,475.63	New York-Cristobal.
Allanca.....	do.....	do.....	3,905.00	336.0	42.0	23.9	1886	do.....	056,074.46	Do.
Ancon ¹	do.....	do.....	9,608.00	489.5	58.0	28.9	1902	Sparrows Point, Md.	1909	Sparrows Point, Md.	1,117,730.48	Do.
Caribbean ²	Steamship (cattle ship).	do.....	2,800.00	288.0	47.6	25.0	1907	do.....	1907	do.....	164,627.83	Vicinity of Isthmus.
Colon ²	Steamship.	do.....	5,667.00	360.0	50.0	32.0	1899	Philadelphia, Pa..	United States....	434,500.96	New York-Cristobal.
Cristobal ⁴	do.....	do.....	9,608.00	489.5	58.0	28.9	1902	Sparrows Point, Md.	1902	do.....	1,046,626.93	Do.
Culebra.....	Hopper suction dredge.	do.....	2,800.00	288.0	47.6	25.0	1907	do.....	1907	Sparrows Point, Md.	250,000.00	8	62	Panama Canal.
Panama ⁵	Steamship.	do.....	5,667.00	360.0	50.0	32.2	1898	Philadelphia, Pa..	1905	United States....	434,703.35	New York-Cristobal.
Supply No. 1.	Diesel (oil) ..	do.....	117.00	85.0	20.0	9.0	1917	Balboa, Canal Zone	1917	Isthmus.....	51,544.48	2	4	Panama Canal.
Supply No. 2.	do.....	do.....	117.00	85.0	20.0	9.0	1917	do.....	1917	do.....	51,544.48	2	4	Do.
No. 1.....	Barge (coal) ..	do.....	1,200.00	156.11	35.8	12.0	1908	Newport News, Va.	1908	Newport News, Va.	10,000.00	2	Do.
No. 2.....	Barge.....	do.....	1,200.00	156.8	35.8	12.0	1908	do.....	1908	do.....	9,047.25	Do.
No. 18.....	Barge (sand-rock).	do.....	1,200.00	157.0	35.8	12.0	1908	do.....	1908	do.....	11,000.00	Do.
No. 19.....	Barge.....	do.....	1,200.00	157.0	36.0	12.0	1908	do.....	1908	do.....	11,171.31	3	Do.
No. 20.....	Barge (sand-rock).	do.....	1,200.00	157.0	36.0	12.0	1908	do.....	1908	do.....	11,000.00	3	Do.
No. 26.....	Barge.....	do.....	1,200.00	168.0	35.0	12.0	1910	do.....	1910	do.....	15,687.95	Do.
No. 27.....	Barge (air compressor).	do.....	1,200.00	168.0	35.0	12.0	1910	do.....	1910	do.....	20,848.00	Do.
No. 28.....	Barge.....	do.....	1,200.00	168.0	35.0	12.0	1910	do.....	1910	do.....	4,820.33	Do.
No. 29.....	do.....	do.....	1,200.00	168.0	35.0	12.0	1910	do.....	1910	do.....	11,094.50	Do.
No. 37.....	Barge (oil) ..	do.....	30.00	40.0	15.0	5.0	1905	Jacksonville, Fla..	1906	Jacksonville, Fla..	200.00	Do.
No. 39.....	Barge.....	do.....	30.00	40.0	15.0	5.0	1905	do.....	1906	do.....	300.00	Do.
No. 87.....	Barge (coal lighter).	do.....	85.6	31.0	10.0	1910	Cristobal, Canal Zone.	1910	do.....	18,262.64	Do.
No. 96.....	Barge (oil lighter).	do.....	115.00	75.0	25.0	7.0	1905	Jacksonville, Fla..	1906	Jacksonville, Fla..	2,400.00	Do.
No. 97.....	Barge (coal) ..	do.....	115.00	75.0	25.0	7.0	1905	do.....	1906	do.....	2,245.76	Do.
No. 98.....	do.....	do.....	115.00	75.0	25.0	7.0	1905	do.....	1906	do.....	2,042.00	Do.
No. 149.....	Barge (lighter)	do.....	300.00	110.0	24.6	8.0	1906	Cristobal, Canal Zone.	1906	do.....	5,600.00	Do.
No. 150.....	do.....	do.....	300.00	110.0	24.6	8.0	1906	do.....	1906	do.....	5,600.00	Do.
No. 215.....	Barge (gasoline storage).	Wooden..	24.9	10.3	1.8	1915	do.....	do.....	44.15	Do.
No. 217.....	Barge (oil lighter).	Steel.....	82.7	15.4	6.6	1910	do.....	do.....	935.00	Do.
No. 220.....	Barge (lighter)	Wooden..	31.6	14.2	3.3	Isthmus.....	do.....	300.00	Do.
No. 157.....	Barge (derick).	do.....	360.00	96.0	42.0	8.6	1011	Cristobal, Canal Zone.	1911	do.....	17,012.53	Do.
No. 168.....	Barge (coal holst).	Steel.....	72.0	18.9	7.4	1908	Balboa, Canal Zone	1908	do.....	2,112.00	Do.
No. 179.....	House boat..	do.....	98.2	19.2	8.9	1907	Cristobal, Canal Zone.	do.....	2,100.00	Do.
No. 198.....	Barge (pile-driving).	do.....	150.00	70.6	29.0	7.0	1909	do.....	1909	do.....	7,815.53	Do.
Birdena.....	Tug (steam, coal).	do.....	25.00	57.9	12.0	6.0	1885	France.....	1904	French Canal Co..	3,400.00	5	7	Do.
Bohio ⁶	do.....	do.....	171.00	104.0	21.0	11.6	1908	Camden, N. J.....	1908	Norfolk, Va.....	20,064.00	6	29	Do.
Bolivar.....	Tug (steam, oil).	do.....	234.00	127.0	23.0	9.5	1885	do.....	1904	French Canal Co..	105,000.00	6	29	Do.

¹ Formerly st. s. Shawmut (117125).
² Converted from dredge Ancon.

³ Formerly st. s. Mexico (92936).
⁴ Formerly st. s. Fremont (145934).

⁵ Formerly st. s. Havana (96435).
⁶ Formerly tug Jack Twohy.

VESSELS OWNED AND EMPLOYED BY THE PANAMA CANAL OR THE PANAMA RAILROAD CO.—Continued.

Name of vessel.	Class.	Material.	Gross tons.	Dimensions.			Built.		Purchased.		Estimated value.	Complement.		Where employed.
				Length.	Breadth.	Depth.	When.	Where.	When.	Where.		Officers.	Crew.	
Empire.....	Tug (steam, coal).	Steel.....	288.00	120.0	24.0	14.6	1909	Port Richmond, N. Y.	1909	Port Richmond, N. Y.	\$28,463.50	0	29	Panama Canal.
Favorite 1.....	do.....	do.....	150.00	180.8	35.6	10.7	1907	Buffalo, N. Y.	1916	New York, N. Y.	40,013.64	0	21	Do.
Engineer.....	do.....	do.....	152.00	101.0	21.6	10.7	1911	Camden, N. J.	1916	New York, N. Y.	45,000.00	6	20	Do.
Gatun.....	do.....	do.....	164.00	101.0	22.0	12.6	1902	Philadelphia, Pa.	1906	do.....	29,000.00	6	24	Do.
Porto Bello 3.....	do.....	do.....	227.00	126.0	23.5	11.9	1906	do.....	1907	Baltimore, Md.	15,000.00	5	55	Do.
Teredo II.....	Barge (drill).	do.....	500.00	127.5	32.0	12.0	1914	Paraiso, Canal Zone.	1915	Isthmus.....	55,000.00	3	31	Do.
Grader No. 1.....	Barge (hydraulic grader).	do.....	1,200.00	114.0	30.0	10.6	1914	do.....	1915	do.....	28,600.30	1	32	Do.
Grader No. 3.....	do.....	do.....	1,200.00	157.0	35.8	12.0	1915	do.....	1915	do.....	5,000.00	1	32	Do.
No. 91.....	Barge (wrecking).	do.....	112.00	112.0	29.0	12.0	1909	Balboa, Canal Zone.	1913	Paraiso, Canal Zone.	127.50	Do.
No. 92.....	Barge (diving).	Wood.....	20.00	20.0	6.5	2.0	1913	Paraiso, Canal Zone.	1915	do.....	150.00	Do.
No. 93.....	do.....	do.....	125.00	20.5	7.0	2.1	1915	do.....	1915	do.....	1,090.00	Do.
No. 176.....	House boat.	Steel.....	72.00	72.0	18.0	7.6	Cristobal, Canal Zone.	French Canal Co.	1,200.00	Do.
No. 177.....	do.....	Wood.....	42.00	42.0	15.0	10.5	1914	Paraiso, Canal Zone.	1909	Balboa, Canal Zone.	2,550.00	Do.
No. 197 (Brulser).	Barge (pleading No. 2).	Steel.....	60.50	60.5	30.2	4.5	1909	Balboa, Canal Zone.	678.31	Do.
Ancon.....	Launch (gasoline).	Wood.....	5.63	26.5	8.0	3.8	Transferred from s. s. Ancon to s. s. Caribbean.	Do.
Aspinwall.....	do.....	do.....	11.28	40.0	9.2	5.1	New York, N. Y.	1915	4,537.24	Do.
Atlantic.....	do.....	do.....	7.92	35.0	7.6	4.8	1914	Morris Heights, N. Y.	1914	Morris Heights, N. Y.	4,475.13	Do.
Azimuth II.....	do.....	do.....	5.41	32.0	7.6	2.6	1915	Paraiso, Canal Zone.	1915	Isthmus.....	1,500.00	Do.
Barbacoas II.....	do.....	do.....	7.92	35.3	7.6	4.0	1915	New York, N. Y.	1910	New York, N. Y.	4,562.97	Do.
Boulton.....	do.....	do.....	6.15	32.0	7.3	4.5	1910	Port Clinton, Ohio.	1910	Port Clinton, Ohio.	750.00	Do.
Coco Solo.....	Tug (gasoline).	do.....	40.00	56.0	15.0	1914	Baltimore, Md.	1914	Baltimore, Md.	9,148.70	Do.
Chilbro.....	Launch (gasoline).	do.....	6.71	32.0	8.0	3.3	1916	Paraiso, Canal Zone.	1916	Isthmus.....	2,381.00	Do.
Cone.....	do.....	do.....	9.68	40.0	8.0	4.10	1918	Morris Heights, N. Y.	1918	Morris Heights, N. Y.	12,000.00	Do.
Cruces.....	do.....	do.....	7.92	35.0	7.6	4.8	1914	New York, N. Y.	1915	New York, N. Y.	4,419.25	Do.
Dan.....	do.....	do.....	2.00	23.0	6.5	2.3	1917	Gatun, Canal Zone.	1917	Isthmus.....	225.60	Do.
Dixie.....	do.....	do.....	7.92	35.0	7.6	4.0	1910	2,812.50	Do.
Dora V.....	do.....	do.....	2.61	23.8	5.3	2.7	1918	Racine, Wis.	1918	Racine, Wis.	1,442.81	Do.
Doris.....	do.....	do.....	3.31	24.2	7.6	3.0	Transferred from Navy.	Do.
Dorothy.....	do.....	do.....	4.69	30.0	6.8	1.11	1916	Saginaw, Mich.	1916	Saginaw, Mich.	550.72	Do.
El Vigia.....	do.....	do.....	6.95	32.0	8.2	3.8	1917	Isthmus.....	1917	Isthmus.....	3,451.05	Do.
Eunice.....	do.....	do.....	19.63	42.0	12.0	2.8	1917	do.....	do.....	7,415.47	Do.
Flamenco.....	do.....	do.....	6.30	30.0	7.0	3.0	1912	Philadelphia, Pa.	1912	Philadelphia, Pa.	1,850.60	Do.
Gertrude.....	Launch (auxiliary).	do.....	10.05	30.0	10.5	3.8	1917	Navy yard, Philadelphia, Pa.	1918	Navy yard, Philadelphia, Pa.	2,082.43	Do.
Goodwill.....	Launch.	do.....	9.20	35.9	9.0	4.0	Morris Heights.	1917	Isthmus.....	6,500.00	Do.
Hibiscus II.....	Launch (gasoline).	do.....	11.63	39.0	8.9	4.8	1919	Gatun, Canal Zone.	1919	do.....	3,521.94	Do.
Hyacinth.....	Launch (steam).	do.....	35.30	35.3	8.7	3.8	1917	Paraiso, Canal Zone.	1917	do.....	1,711.29	Do.
Inspector.....	Launch (gasoline).	do.....	23.20	23.2	5.5	3.2	1919	Racine, Wis.	1919	Racine, Wis.	1,757.60	Do.
La Zoua II.....	do.....	do.....	7.96	35.0	7.6	4.8	1915	Morris Heights.	1915	Morris Heights.	4,422.85	Do.
Limon.....	do.....	do.....	7.13	33.7	9.8	3.6	1918	Balboa, Canal Zone.	1918	Isthmus.....	2,000.00	Do.
Lirio.....	do.....	do.....	8.77	32.3	7.3	3.0	1912	Morris Heights.	1912	Morris Heights.	1,545.00	Do.
Mard.....	do.....	do.....	10.36	36.0	10.0	4.5	1917	Navy yard, Norfolk, Va.	1,882.48	Do.
Margaret.....	do.....	do.....	6.15	32.0	7.0	3.0	1910	Port Clinton, Ohio.	1910	Port Clinton, Ohio.	2,600.00	Do.
Margarita.....	do.....	do.....	16.32	50.0	10.0	3.0	1915	Morris Heights.	1915	Morris Heights.	7,465.30	Do.
Mury B.....	do.....	do.....	7.96	35.0	7.0	4.8	1915	do.....	1915	do.....	4,417.75	Do.
Mary S.....	do.....	do.....	7.01	36.0	8.0	6.1	1908	Portsmouth, Va.	1908	\$3,639.00	Do.
Mecca.....	do.....	do.....	3.94	24.4	6.9	3.9	1920	Balboa, Canal Zone.	1920	Isthmus.....	2,287.32	Do.
No. 7.....	do.....	do.....	1.32	20.0	5.6	2.0	1908	do.....	1908	do.....	500.00	Do.
No. 8.....	do.....	do.....	.91	18.0	5.0	1.8	1908	do.....	1908	do.....	500.00	Do.
No. 9.....	do.....	do.....	1.32	20.0	5.6	2.0	1908	do.....	1908	do.....	1,000.00	Do.
No. 10.....	do.....	do.....	4.71	28.0	6.8	2.6	1908	do.....	1908	do.....	1,000.00	Do.

1 Owned by U. S. Navy.

2 Formerly st. s. H. B. Chamberlain.

3 Formerly st. s. Robert H. Smith.

VESSELS OWNED AND EMPLOYED BY THE PANAMA CANAL OR THE PANAMA RAILROAD CO.—Continued.

Name of vessel.	Class.	Material.	Gross tons.	Dimensions.			Built.		Purchased.		Estimated value.	Complement.		Where employed.
				Length.	Breadth.	Depth.	When.	Where.	When.	Where.		Officers.	Crew.	
No. 11.....	Launch (gasoline).	Wood.....	4.35	Feet. 28.0	Feet. 6.8	Feet. 2.6	1908	Balboa, Canal Zone	1908	Isthmus.....	\$1,200.00			Panama Canal.
No. 12.....	do.....	do.....	5.12	32.0	7.6	2.0	do.....	1908	Isthmus (rebuilt)	1,400.00			Do.
No. 405.....	do.....	do.....	7.03	33.0	9.6	3.7	1917	do.....	1917	Isthmus.....	2,819.48			Do.
No. 1242.....	do.....	do.....	7.56	33.0	9.4	4.3	do.....	1917	Navy yard, Portsmouth.	433.30			Do.
No. 1355.....	do.....	do.....	8.12	36.0	9.9	3.8	1916	Navy Department	1916	Navy Department	2,476.05			Do.
P-1.....	do.....	do.....	8.10	40.0	8.2	4.2	1910	Greenport, L. I.	1917	Greenport, L. I.	5,500.00			Do.
P-2.....	do.....	do.....	8.10	40.0	8.2	4.2	1916	do.....	1917	do.....	5,500.00			Do.
Pacific.....	do.....	do.....	7.92	25.3	7.6	4.3	1914	Morris Heights.	1914	Morris Heights.	4,475.00			Do.
Paja.....	do.....	do.....	6.95	32.0	8.2	2.0	1918	Balboa, Canal Zone	1918	Isthmus.....	3,451.06			Do.
Palo Seco.....	do.....	do.....	4.57	20.0	6.0	1.6	do.....	do.....	2,079.41			Do.
Patrol.....	do.....	do.....	13.69	40.0	9.0	3.0	1913	Long Island City.	1914	Long Island City.	4,984.00			Do.
Paolina.....	do.....	Steel.....	30.00	68.0	14.0	6.7	1917	Balboa, Canal Zone	1917	Isthmus.....	23,393.75	2	6	Do.
Pest.....	do.....	Wood.....	1.90	19.4	6.8	2.4	1917	Cristobal, Canal Zone.	1917	do.....	250.00			Do.
Pilot.....	do.....	do.....	7.98	35.0	7.6	4.6	1915	Morris Heights.	1915	Morris Heights.	4,417.75			Do.
Pratique.....	do.....	do.....	5.28	32.0	7.0	4.0	1908	Baltimore.	1908	Baltimore.	1,300.00			Do.
Priscilla.....	do.....	do.....	7.92	35.0	7.6	3.6	1914	Morris Heights.	1915	Morris Heights.	4,414.75			Do.
Psyche.....	do.....	do.....	7.92	36.6	8.0	3.0	1912	Philadelphia, Pa.	1912	Philadelphia, Pa.	3,000.00			Do.
Rodman.....	do.....	do.....	9.68	40.0	8.0	4.10	1918	Morris Heights.	1918	Morris Heights.	12,595.93			Do.
Santa Rita.....	do.....	do.....	7.92	35.6	8.0	3.0	1913	Philadelphia, Pa.	1913	Philadelphia, Pa.	4,620.00			Do.
Sargent.....	do.....	do.....	3.21	21.0	6.9	3.7	1918	Isthmus.	1918	Isthmus.	1,455.43			Do.
Search.....	do.....	do.....	16.30	45.0	9.0	4.7	1913	Long Island City.	1913	Long Island City.	6,630.00			Do.
Srl.....	do.....	Steel.....	30.00	68.0	14.0	6.7	1917	Balboa, Canal Zone	1917	Isthmus.	23,393.75	2	6	Do.
Taboga.....	do.....	Wood.....	16.32	54.0	10.2	4.8	1915	Morris Heights.	1916	Morris Heights.	7,518.02			Do.
Tabougilla.....	do.....	do.....	9.09	36.0	10.0	3.6	1917	Navy yard, Philadelphia, Pa.	1918	Navy yard, Philadelphia.	6,725.32			Do.
U. S. "G".....	do.....	do.....	2.80	24.5	7.3	2.8	do.....	1919	U. S. Navy.	2,929.00			Do.
Vedette.....	do.....	do.....	7.89	32.0	8.6	4.1	1914	Bayonne, N. J.	1914	Bayonne, N. J.	3,920.13			Do.
No. 3.....	Barge (sand-rock).	Steel.....	1,200.00	157.0	35.8	12.0	1908	Newport News, Va	1908	Newport News, Va	7,650.00		2	Do.
No. 13.....	Barge.....	do.....	1,200.00	157.0	35.6	12.0	1908	do.....	1908	do.....	12,315.00			Do.
No. 17.....	Barge (sand)	do.....	1,200.00	156.9	35.8	12.0	1908	do.....	1908	do.....	9,856.00			Do.
No. 46.....	do.....	do.....	500.00	127.5	32.0	12.0	1907	do.....	1908	do.....	8,064.00			Do.
No. 47.....	do.....	do.....	500.00	127.4	32.0	12.0	1907	do.....	1908	do.....	9,680.00			Do.
No. 48.....	do.....	do.....	500.00	127.5	32.0	12.0	1907	do.....	1908	do.....	9,680.00			Do.
No. 49.....	do.....	do.....	500.00	127.5	32.0	12.0	1907	do.....	1908	do.....	9,680.00			Do.
No. 50.....	do.....	do.....	500.00	127.5	32.0	12.0	1907	do.....	1908	do.....	9,680.00			Do.
No. 101.....	Barge (dump)	do.....	400.00	126.9	31.8	10.6	1907	do.....	1908	do.....	7,804.04			Do.
No. 102.....	do.....	do.....	400.00	127.2	31.8	10.5	1908	do.....	1908	do.....	7,804.04			Do.
No. 103.....	do.....	do.....	400.00	126.8	31.8	10.5	1907	do.....	1908	do.....	7,804.04			Do.
No. 101.....	do.....	do.....	400.00	126.9	31.8	10.5	1907	do.....	1907	do.....	7,804.04			Do.
No. 105.....	do.....	do.....	400.00	126.9	31.8	10.5	1908	do.....	1908	do.....	7,804.04			Do.
No. 106.....	do.....	do.....	400.00	126.9	31.8	10.5	1908	do.....	1908	do.....	7,804.04			Do.
No. 107.....	do.....	do.....	400.00	127.0	31.8	10.5	1908	do.....	1908	do.....	10,000.00			Do.
No. 108.....	do.....	do.....	400.00	126.9	31.8	10.5	1907	do.....	1907	do.....	7,804.04			Do.
No. 109.....	do.....	do.....	400.00	127.0	31.9	10.5	1907	do.....	1907	do.....	7,804.04			Do.
No. 116.....	do.....	do.....	500.00	154.2	32.2	10.0	1909	Balboa, Canal Zone	1909	do.....	7,313.80			Do.
No. 119.....	do.....	do.....	500.00	154.0	32.0	10.7	1309	do.....	1909	do.....	7,313.80			Do.
No. 121.....	do.....	do.....	400.00	122.0	31.5	10.5	1908	do.....	1908	do.....	7,776.00			Do.
No. 122.....	do.....	do.....	400.00	122.0	31.5	10.5	1908	do.....	1908	do.....	7,776.00			Do.
No. 123.....	do.....	do.....	400.00	122.0	31.6	10.0	1908	do.....	1908	do.....	8,553.60			Do.
No. 131.....	do.....	do.....	2,000.00	160.3	50.6	13.5	1913	Sparrows Point, Md.	do.....	67,254.19			Do.
No. 132.....	do.....	do.....	2,000.00	160.3	50.6	13.5	1913	do.....	do.....	67,254.19			Do.
No. 133.....	do.....	do.....	2,000.00	160.3	50.0	13.5	1913	do.....	do.....	67,254.19			Do.
No. 134.....	do.....	do.....	2,000.00	160.3	50.6	13.5	1913	do.....	do.....	67,254.19			Do.
No. 135.....	do.....	do.....	2,000.00	160.3	50.0	13.5	1913	do.....	do.....	67,254.19			Do.
No. 136.....	do.....	do.....	2,000.00	160.3	50.6	13.5	1913	do.....	do.....	67,254.19			Do.
No. 137.....	do.....	do.....	2,000.00	160.3	50.0	13.5	1915	Philadelphia, Pa.	1915	Philadelphia, Pa.	71,828.69			Do.
No. 138.....	do.....	do.....	2,000.00	160.3	50.6	13.5	1915	do.....	1915	do.....	71,828.69			Do.
No. 139.....	do.....	do.....	2,000.00	160.3	50.6	13.5	1915	do.....	1915	do.....	71,828.70			Do.
No. 140.....	do.....	do.....	3,100.00	194.8	50.6	20.8	1910	New York, N. Y.	1916	New York, N. Y.	78,897.31			Do.
No. 141.....	do.....	do.....	3,000.00	201.0	52.0	18.3	1916	do.....	1916	do.....	89,394.84			Do.
No. 146.....	Barge (coal lighter).	do.....	300.00	109.0	24.6	7.9	1906	Norfolk, Va.	1900	do.....	4,785.89			Do.
No. 147.....	do.....	do.....	300.00	110.0	24.0	7.9	1906	do.....	1900	do.....	4,785.89			Do.
No. 148.....	do.....	do.....	300.00	110.0	24.0	7.9	1906	do.....	1906	do.....	4,785.89			Do.
No. 170.....	Barge.....	do.....	115.00	75.0	25.0	7.0	Isthmus.....	do.....	2,000.00			Do.
No. 171.....	do.....	do.....	131.00	110.0	38.0	11.0	do.....	do.....	4,000.00			Do.
No. 187.....	Barge (oil lighter).	do.....	72.3	15.2	5.6	1908	Cristobal, Canal Zone.	1908	do.....	300.00			Do.
No. 188.....	do.....	do.....	40.0	45.0	8.0	1915	Paraiso, Canal Zone.	1915	do.....	5,872.06			Do.	
No. 189.....	Barge (coal lighter).	do.....	98.6	19.0	8.0	do.....	do.....	500.00			Do.

VESSELS OWNED AND EMPLOYED BY THE PANAMA CANAL OR THE PANAMA RAILROAD Co.—Continued.

Name of vessel.	Class.	Material.	Gross tons.	Dimensions.			Built.		Purchased.		Estimated value.	Complement.		Where employed.
				Length.	Breadth.	Depth.	When.	Where.	When.	Where.		Officers.	Crew.	
No. 194.....	Barge (oil lighter).	Steel.....		Feet. 60.0	Feet. 36.0	Feet. 8.0	1915	Paraiso, Canal Zone.	1915		\$6,285.00			Panama Canal.
No. 195.....	do.	do.		72.0	24.0	8.0	1916	do.	1916		7,857.04			Do.
No. 202.....	Barge (material lighter).	do.		49.9	16.7	3.9				New York, N. Y.	255.00			Do.
No. 226.....	do.	do.	510.00	110.0	38.0	11.0	1907		1908	(Converted dredge Cardenas.)	9,000.00			Do.
Darien.....	Barge (coal carrying).	do.	4,072.00	352.0	52.0	33.0	1920	Mobile, Ala.	1920	Mobile, Ala.	1,165,000.00			Norfolk-Cristobal.
Ajax.....	Flotilla crane.	do.	4,000.00	150.0	88.7	10.8	1912	Cristobal, Canal Zone.	1913	Germany.	448,335.79	2	19	Panama Canal.
Heracles.....	do.	do.	4,000.00	150.0	88.7	16.8	1913	do.	1913	do.	457,826.92	2	19	Do.
La Valley.....	Crane boat.	do.	1,200.00	186.0	41.0	15.0	1887	Scotland.	1904	French Canal Co.	19,593.00	2	20	Do.
Cascadas.....	Dredge.	do.		144.0	55.0	15.6	1915	So. Milwaukee.	1915	So. Milwaukee.	440,584.10	8	71	Do.
Gambua.....	do.	do.		144.0	44.0	16.6	1914	do.	1914	do.	282,176.31	8	71	Do.
Paraiso.....	do.	do.		144.0	44.0	16.6	1914	do.	1914	do.	282,146.35	8	71	Do.
Marmot.....	Dredge.	do.	400.00	112.2	29.6	11.6	1886	Belgium.	1904	French Canal Co.	18,759.94	9	35	Do.
No. 83.....	Suction dredge 20-inch pipeline.	do.	670.00	124.3	36.6	9.0	1908	Sparrows Point, Md.	1908	Sparrows Point, Md.	50,000.00	7	53	Do.
No. 84.....	do.	do.	670.00	124.3	36.6	9.0	1908	do.	1908	do.	50,000.00	7	47	Do.
No. 86.....	do.	do.	940.00	150.0	40.0	10.6	1910	Baltimore, Md.	1910	Baltimore, Md.	95,000.00	7	53	Do.
Coccol.....	Tug (steam, oil).	do.	213.00	96.0	23.0	12.4	1907	Philadelphia, Pa.	1908	Philadelphia, Pa.	20,416.00	0	29	Do.
Gorgona.....	Tug (steam, coal).	do.	295.00	125.6	30.0	17.0	1914	Staten Island, N. Y.	1915	Staten Island, N. Y.	150,921.65	5	20	Do.
La Boca.....	Tug (steam, oil).	do.	192.00	120.0	24.0	13.0	1907	Camden, N. J.	1907	Camden, N. J.	19,747.20	6	29	Do.
Mariner.....	Tug (steam, coal).	do.	234.00	113.0	25.5	12.0	1906	do.	1908	United States.	50,000.00	4	17	Do.
Tavernilla.....	do.	do.	295.00	125.6	30.0	17.0	1914	Staten Island, N. Y.	1915	Staten Island, N. Y.	150,922.79	5	20	Do.
No. 26.....	Lighthouse (steam).	do.	20.00	55.0	12.0	4.6	1885	France.	1906	Isthmus (rebuilt).	4,000.00			Do.
No. 66.....	Barge (cargo lighter).	do.	300.00	109.3	24.0	8.0		Isthmus.			10,992.64			Do.
No. 67.....	do.	do.	300.00	110.5	24.0	8.0		do.			10,992.64			Do.
No. 71.....	do.	do.	300.00	110.2	24.0	8.0	1905	Cristobal, Canal Zone.	1905		10,992.64			Do.
No. 117.....	Barge (dump).	do.	500.00	154.3	33.4	10.6	1909	Balboa, Canal Zone.	1909		7,313.80			Do.
No. 118.....	do.	do.	500.00	154.2	32.1	10.7	1909	do.	1909		7,313.80			Do.
No. 151.....	Barge (lighter).	do.	300.00	110.0	24.6	8.0	1906	Cristobal, Canal Zone.	1906		12,193.67			Do.
No. 169.....	Barge (unwatering).	do.	115.00	75.0	25.0	7.0		Jacksonville, Fla.			30,076.85			Do.

Formerly U. S. F. G. Reynolds.

STEAMSHIPS FORMERLY UNDER THE GERMAN FLAG TAKEN OVER BY THE UNITED STATES GOVERNMENT AND NOW OPERATED BY THE PANAMA RAILROAD Co.

Name of vessel.	Material.	Gross tons.	Length.	Breadth.	Depth.	When built.	Where built.	When taken over.
General G. W. Goethals (ex-Grünwald).....	Steel.....	4,707.00	353.1	48.7	25.0	1911	Wismar, Germany	1917
General H. F. Hodges (ex-Savola).....	do.	2,732.84	323.5	39.0	23.0	1889	Newcastle	1917
General C. H. Ernst (ex-Sachsenwald).....	do.	2,564.07	350.0	45.3	24.5	1907	Hamburg	1917
General W. C. Gorgas (ex-Prinz Sigismund).....	do.	4,689.00	370.2	45.3	26.8	1902	Rostock	1917

A P P E N D I X .

**LIST OF SEIZED GERMAN VESSELS, ALPHABETICALLY ARRANGED UNDER THEIR NEW NAMES.
LIST OF VESSELS OF THE PHILIPPINE ISLANDS.**

APPENDIX.

LIST OF SEIZED GERMAN VESSELS, ALPHABETICALLY ARRANGED UNDER THEIR NEW NAMES.

[Corrected to June 30, 1921.]

Official No.	Rig.	New name.	Old name.	Gross tonnage.	Net tonnage.	Official No.	Rig.	New name.	Old name.	Gross tonnage.	Net tonnage.
215188	St. s.	Actaeon	Adamsturm	4,999	3,158	215440	St. s.	Mount Clay	Prinz Eitel Friedrich	8,170	4,700
215483	St. s.	Aeolus	Grosser Kurfurst	12,642	6,992	215372	Shp.	Mount Vernon	Kronprinzessin Cecilie	18,372	7,564
215448	St. s.	Agamemnon	Kaiser Wilhelm II	19,360	6,352	220422	St. s.	Muscoota	Ottawa	2,660	2,503
215204	St. s.	America	Amerika	21,144	12,256	215316	St. s.	Mansemond	Pennsylvania	13,332	8,526
215294	St. s.	Amphion	Koln	7,409	4,665	215190	St. s.	Neuse	Magdeburg	4,496	2,876
215533	St. s.	Andalusia	Andalusia	5,609	3,918		St. s.	Newport News	Odenwald	3,537	2,038
215199	Shp.	Arapahoe	Stolnbek	2,163	2,061		St. s.	Nipsic	Borneo	2,168	1,344
215225	St. s.	Arcadia	Arcadia	5,453	3,412	215570	St. s.	Nyanza	Esslingen	6,213	3,866
215054	St. s.	Armenia	Armenia	5,463	3,386	215016	St. s.	Oceone	Mala	2,554	1,634
215315	St. s.	Artemis	Bohemia	8,413	5,247	215171	St. s.	Orion	Prinz Oskar	6,026	3,777
213056	St. s.	Ascutney	Pisa	4,966	3,147	215368	St. s.	Osage	Soraps	4,807	2,953
	St. s.	Astoria	Frieda Leonhardt	2,822	1,818	215813	St. s.	Otsogo	Prinz Eitel Friedrich	4,838	2,635
215997	Ga. s.	Atlas	Atlas	209	145	215224	St. s.	Owasco	Alhannania	4,830	2,915
	St. s.	Bath	Andromeda	2,554	1,546	215189	St. s.	Pawnee	Harburg	4,471	2,837
	St. s.	Beaufort	Rudolf Blumberg	1,760	1,077		St. s.	Pensacola	Nicarua	3,974	2,298
215170	St. s.	Black Arrow	Rhaetia	6,022	3,657	215126	St. s.	Piquet	Ockenfels	5,621	3,541
	St. s.	Bridgeport	Breslau	7,524	4,808	215828	St. s.	Philliphus	Bulgaria	11,440	7,305
	St. s.	Camden	Kiel	4,494	2,874	215455	St. s.	Pocahontas	Prinzess Irene	10,352	6,103
215535	St. s.	Casco	Elmsborn	6,022	3,761	215812	St. s.	Porto Rico	Prinz Joachim	9,301	2,396
215550	St. s.	Chattahoochee	Sachsen	8,232	6,307	215458	St. s.	Potomac	Neckar	9,709	5,632
215218	Shp.	Chillicothe	Arnoldus Vinnen	1,862	1,726		St. s.	Powhatan	Hamburg	10,531	6,420
215558	St. s.	Coosa	Loonmoon	1,060	1,218	215828	St. s.	Poznan	Hamburg	8,405	5,298
	St. s.	Covington	Cincinnati	16,339	9,733		St. s.	President Grant	Prinz Eitel Friedrich	18,072	11,111
215771	St. s.	Cuba	Coblenz	3,168	1,862	216018	St. s.	President Lincoln	Prinzess Alice	18,167	11,171
215701	St. s.	Freedom	Wittekind	5,640	3,606		St. s.	Princess Matoika	Prinzess Alice	10,421	6,019
215106	St. s.	General G. W. Goethals	Grunewald	4,418	2,607		St. s.	Quantic	Lycemoon	1,925	1,238
215067	St. s.	General H. F. Hodges	Savola	2,732	1,667		St. s.	Quincy	Vogesen	3,716	2,357
215066	St. s.	General O. H. Ernst	Sachsenwald	3,584	2,259		St. s.	Quinnebaug	Pongtong	1,631	997
215110	St. s.	General W. C. Gorgas	Prinz Sigismund	4,584	2,826	215818	St. s.	Rajah	Rajah	2,264	1,350
215447	St. s.	George Washington	George Washington	23,788	13,902	215709	St. s.	Rappahannock	Pommern	6,478	4,021
	St. s.	Gulfport	Locksun	1,657	1,020		St. s.	Raritan	Carl Diederichsen	1,213	774
	Ga. s.	Hermes	Hermes	148	115		St. s.	Samoa	Staatssekretar Solf	304	123
215710	St. s.	Honolulu	Sefos	6,037	4,428		St. s.	Savannah	Saxonia	4,421	2,782
	St. s.	Houston	Lebenfels	4,525	2,830		St. s.	Susquehanna	Rhein	9,959	5,763
215166	St. s.	Huron	Friedrich der Grosse	10,668	6,240	215912	Sh.	Tagua	Neptun	6,204	170
	St. s.	Iscos	Johanne	1,531	952	215848	St. s.	Ticonderoga	Camilla Rickmers	5,130	3,163
215055	St. s.	Isonomia	Nassovia	3,901	2,474	215895	St. s.	Tippecanoe	Holsatia	6,187	3,709
215493	St. s.	Jannica	Staatssekretar Kraetke	1,062	1,133	215603	Shp.	Tonawanda	Indra	1,745	1,042
215616	St. s.	Kermid	Mass	6,646	4,119	215552	St. s.	Tunica	Sambia	4,974	2,694
	St. s.	Kilttery	Prasident	1,849	924	219508	St. s.	Von Steuben	Kronprinz Wilhelm	14,907	5,161
	St. s.	Leviathan	Vaterland	51,281	23,548	215554	St. s.	Wabash	Tubingen	6,672	3,312
	St. s.	Long Beach	Hohenfelde	2,974	1,887	215551	St. s.	Wachusett	Suevia	4,330	2,601
	St. s.	Madawaska	Konig Wilhelm II	9,409	5,764		St. s.	Wamsutta	Darvel	1,508	899
	St. s.	Mercury	Barbarossa	10,983	6,462	215609	St. s.	Watauga	Gouverneur Jaeschke	1,761	917
	St. s.	Midgut	Wiegand	499	232	215297	St. s.	Yandotto	Wilhelm	4,701	3,011
215210	Bk.	Monongahela	Dalbek	2,782	2,516	215015	St. s.	Yadkin	Clara Menning	1,685	1,004
215653	Bk.	Montauk	Matacor	1,467	1,366		St. s.	Yazoo	Marudu	1,514	902
215544	St. s.	Monticello	O. J. D. Ahlers	7,533	4,698	215711	St. s.	Yucatan	Prinz Waldemar	3,135	1,831
215545	St. s.	Montpelier	Bochum	4,711	2,813	215017	St. s.	Yucca	Portonia	2,777	1,744
215217	Bk.	Moshulu	Kurt	3,116	2,911	216094	St. s.	Yuma	Tsintan	1,766	976

¹ Torpedoed, Nov. 25, 1917.

² Sold alien, Sept. 30, 1918.

³ Torpedoed, Mar. 23, 1918.

⁴ Torpedoed, July 1, 1918.

⁵ Torpedoed, Dec. 10, 1917.

⁶ Torpedoed, May 31, 1918.

⁷ Sold alien Apr. 12, 1923.

⁸ Torpedoed, Sept. 30, 1918.

⁹ Torpedoed, July 25, 1918.

¹⁰ Stranded, Oct. 16, 1917.

^a Navy troop transport.

^b Navy overseas transport.

^c Operated by the Panama Railroad Co.

^d Not yet documented; chartered by Philippine Government.

^e Gunboat.

APPENDIX.

LIST OF SEIZED GERMAN VESSELS, ALPHABETICALLY ARRANGED UNDER THEIR NEW NAMES.

[Corrected to June 30, 1921.]

Official No.	Rlg.	New name.	Old name.	Gross tonnage.	Net tonnage.	Official No.	Rlg.	New name.	Old name.	Gross tonnage.	Net tonnage.
215188	St. s.	Actaeon.....	Adamsturm.....	4,999	3,158	215449	St. s.	Mount Clay.....	Prinz Eitel Friedrich.	8,170	4,700
215453	St. s.	Aeolus.....	Grosser Kurfurst.....	12,642	6,992	215372	Shp.	Mount Vernon.....	Kronprinzessin Ceclie.	18,372	7,564
.....	St. s.	^a Agamemnon.....	Kaiser Wilhelm II.....	19,360	6,352	220422	St. s.	Minseota.....	Ottawa.....	2,660	2,503
215448	St. s.	Amerlea.....	Amerika.....	21,144	12,256	215316	St. s.	^b Nansemond.....	Pennsylvania.....	13,332	8,626
215291	St. s.	Amphion.....	KoIn.....	7,409	4,665	215190	St. s.	Neuse.....	Magdeburg.....	4,496	2,876
215553	St. s.	Andalusia.....	Andalusia.....	5,509	3,918	St. s.	^b Newport News.....	Odenwald.....	3,537	2,068
215199	Shp.	Arapahoe.....	Steinbek.....	2,163	2,061	St. s.	Nipsle.....	Horneo.....	2,168	1,344
215225	St. s.	Arcadia.....	Arcadia.....	5,453	3,412	215570	St. s.	Nyanza.....	Esslingen.....	6,213	3,866
215074	St. s.	Armenia.....	Armenia.....	5,463	3,386	215016	St. s.	Oconee.....	Mal.....	2,554	1,634
215315	St. s.	Artomis.....	Bohemia.....	8,413	5,247	215171	St. s.	Orion.....	Prinz Oskar.....	6,026	3,777
215056	St. s.	Ascutney.....	Pisa.....	4,966	3,147	215368	St. s.	Osage.....	Serapis.....	4,807	2,953
.....	St. s.	^b Astoria.....	Frieda Leonhardt.....	2,822	1,818	215813	St. s.	Otsego.....	Prinz Eitel Friedrich.	4,638	2,595
215907	Ga. s.	^a Atlas.....	Atlas.....	209	145	215224	St. s.	^o Owasco.....	Alhormannia.....	4,630	2,915
.....	St. s.	Bath.....	Andromeda.....	2,554	1,546	215189	St. s.	Pawnee.....	Harburg.....	4,471	2,837
.....	St. s.	^b Beaufort.....	Rudolf Blumberg.....	1,769	1,077	St. s.	^b Pensacola.....	Niearla.....	3,974	2,293
215170	St. s.	Black Arrow.....	Rhaetia.....	6,022	3,657	215126	St. s.	^b Pequot.....	Ockenfels.....	5,621	3,541
.....	St. s.	^b Bridgeport.....	Breslau.....	7,524	4,808	215828	St. s.	Phillippines.....	Bulgaria.....	11,440	7,305
.....	St. s.	^a Camden.....	Kiel.....	4,494	2,874	215455	St. s.	^a Pocahontas.....	Prinzess Irene.....	10,352	6,103
215555	St. s.	^b Casco.....	Elmshorn.....	6,022	3,761	215812	St. s.	^b Porto Rico.....	Prinz Joachim.....	4,301	2,396
215500	St. s.	^a Chattahoochee.....	Sachsen.....	8,232	6,307	215458	St. s.	Potomac.....	Neckar.....	9,709	5,632
215218	Shp.	Chilllicothe.....	Arnoldus Vinnen.....	1,862	1,726	St. s.	^a Powhatan.....	Hamburg.....	10,531	6,420
215558	St. s.	Coosa.....	Loongmoon.....	1,969	1,218	215528	St. s.	Poznam.....	Mark.....	8,405	5,298
.....	St. s.	^c Covington.....	Cincinnati.....	16,339	9,733	St. s.	^a President Grant.....	President Grant.....	18,072	11,111
215771	St. s.	Cuba.....	Coblentz.....	3,168	1,862	St. s.	^a President Lincoln.....	President Lincoln.....	18,167	11,171
215791	St. s.	Freedom.....	Wittkind.....	5,640	3,606	216018	St. s.	Princess Matolka.....	Princess Alice.....	10,421	6,019
215106	St. s.	^c General G. W. Goethals.....	Grunewald.....	4,418	2,607	St. s.	^d Quantico.....	Lycemoon.....	1,925	1,238
215067	St. s.	^c General H. F. Hodges.....	Savola.....	2,732	1,667	St. s.	Quincy.....	Vogesen.....	3,716	2,357
215066	St. s.	^c General O. H. Ernst.....	Sachsenwald.....	3,564	2,259	St. s.	Quinebaug.....	Pongtong.....	1,631	997
215110	St. s.	^c General W. C. Gorgas.....	Prinz Sigismund.....	4,564	2,826	215818	St. s.	Rajah.....	Rajah.....	2,264	1,350
215447	St. s.	George Washington.....	George Washington.....	23,788	13,902	215709	St. s.	^b Rappahannock.....	Pommern.....	6,478	4,021
.....	St. s.	^b Gulfport.....	Locksun.....	1,657	1,020	St. s.	^d Raritan.....	Carl Diederichsen.....	1,243	774
.....	Ga. s.	Hermes.....	Hermes.....	148	115	St. s.	^e Samoa.....	Staatssekretar Solf.....	304	123
215710	St. s.	Honolulu.....	Setos.....	6,097	4,428	St. s.	^b Savannah.....	Saxonia.....	4,424	2,782
.....	St. s.	^b Houston.....	Liebfens.....	4,525	2,830	St. s.	Susquehanna.....	Rhein.....	9,950	5,753
215456	St. s.	Huron.....	Friedrich der Grosse.....	10,668	6,240	215912	Shp.	Tagua.....	Neptun.....	204	170
.....	St. s.	Iosco.....	Johanne.....	1,531	952	215848	St. s.	^e Ticonderoga.....	Camilla Rickmers.....	5,130	3,163
215055	St. s.	Isonomia.....	Nassovia.....	3,901	2,474	215895	St. s.	^e Tippecanoe.....	Illosatia.....	6,187	3,769
215493	St. s.	Jamaica.....	Staatssekretar Kraetke.....	1,962	1,133	215603	Shp.	Tonawanda.....	Indra.....	1,745	1,642
215616	St. s.	Kormit.....	Elsass.....	6,646	4,119	215552	St. s.	Tunica.....	Sambia.....	4,974	2,994
.....	St. s.	^b Kittery.....	Praesident.....	1,849	924	219508	St. s.	Von Steuben.....	Kronprinz Wilhelm.....	14,997	5,161
.....	St. s.	^a Lovinthan.....	Vaterland.....	51,281	23,548	215554	St. s.	^b Wabash.....	Tubingen.....	5,672	3,312
.....	St. s.	^b Long Beach.....	Hohenfelde.....	2,974	1,857	215551	St. s.	^b Wachusett.....	Suavis.....	4,336	2,601
.....	St. s.	^a Madawaska.....	Konig Wilhelm II.....	9,409	5,764	St. s.	^o Wamsutta.....	Darvel.....	1,508	899
.....	St. s.	^a Mercery.....	Barbarossa.....	10,983	6,462	215600	St. s.	Watauga.....	Gouverneur Jaescheke.....	1,698	917
.....	St. s.	Midget.....	Wiegand.....	499	292	215297	St. s.	Wyandotto.....	Willehad.....	4,761	3,011
215219	Bk.	Monongahela.....	Dalbek.....	2,782	2,546	215015	St. s.	Yadkin.....	Clara Mennig.....	1,685	1,004
215653	Bk.	Montauk.....	Matador.....	1,467	1,366	St. s.	^d Yazoo.....	Marudu.....	1,514	902
215514	St. s.	Monticello.....	O. J. D. Ahlers.....	7,533	4,698	215711	St. s.	Yucatan.....	Prinz Waldemar.....	3,135	1,831
215545	St. s.	Montpelier.....	Bochum.....	4,711	2,813	215017	St. s.	Yucca.....	Portonia.....	2,777	1,744
215217	Bk.	Moshulu.....	Kurt.....	3,116	2,911	216091	St. s.	Yuma.....	Tsintau.....	1,766	976

¹ Torpedoed, Nov. 25, 1917.
² Sold alien, Sept. 30, 1918.
³ Torpedoed, Mar. 23, 1918.
⁴ Torpedoed, July 1, 1918.
⁵ Torpedoed, Dec. 10, 1917.

⁶ Torpedoed, May 31, 1918.
⁷ Sold alien Apr. 12, 1920.
⁸ Torpedoed, Sept. 30, 1918.
⁹ Torpedoed, July 25, 1918.
¹⁰ Stranded, Oct. 16, 1917.

^a Navy troop transport.
^b Navy overseas transport.
^c Operated by the Panama Railroad Co.
^d Not yet documented; chartered by Philippine Government.
^e Gunboat.

LIST OF SEIZED GERMAN VESSELS, ALPHABETICALLY ARRANGED UNDER THEIR NEW NAMES—Continued.

LIGHTERS.

Official No.	Rlg.	New name.	Old name.	Gross tonnage.	Net tonnage.	Official No.	Rlg.	New name.	Old name.	Gross tonnage.	Net tonnage.
		Coca ¹ Pisa ¹	Arif..... Aroa.....					Tawah ¹	Argus.....		

UNPROTECTED CRUISER.

		Schurz ²	Geier.....	4 1,630							
--	--	---------------------------	------------	---------	--	--	--	--	--	--	--

GERMAN VESSELS SEIZED BY THE GOVERNMENT OF CUBA.

	St. s.	Adelheid.....	Adelheid.....	2,870	2,057		St. s.	Constantia.....	Constantia.....	3,026	1,889
	St. s.	Bavaria.....	Bavaria.....	3,898	2,466		St. s.	Olivant.....	Olivant.....	4,014	2,928

¹ Not yet documented.² Taken over by Navy Department.³ Collided with U. S. S. Florida and sank June 21, 1918.⁴ Displacement.

LIST OF VESSELS OF THE PHILIPPINE ISLANDS OF 5 TONS NET AND OVER.

VESSELS DOCUMENTED AT MANILA.

Name of vessel.	Tons.		Material.	BUILT.		Name of vessel.	Tons.		Material.	BUILT.	
	Gross.	Net.		Year.	Place.		Gross.	Net.		Year.	Place.
Active.....	33	16	Wood.....	1901	Hongkong.	Eclipse.....	31	12	Wood.....	1899	Manila, P. I.
Agalla.....	70	49	do.....	1918	Manila, P. I.	Edmee.....	6	6	do.....	1914	Do.
Alabama.....	50	24	do.....	1902	Hongkong.	Elena.....	5	5	do.....	1918	Aparri, P. I.
Albay.....	1,114	574	Steel.....	1883	Sweden.	Elisa.....	10	7	do.....	1903	Manila, P. I.
Alert.....	31	18	Wood.....	(?)	Hongkong.	Elly.....	6	6	do.....	1914	Calbayog, P. I.
Allica.....	34	23	do.....	1900	Do.	Elvira Stolt.....	810	591	do.....	1918	Portland, Oreg.
Ana Maria.....	15	12	do.....	1918	Sorsogon, P. I.	Equis.....	166	122	do.....	1905	Tayabas, P. I.
Andalucla.....	417	293	do.....	1919	Manila, P. I.	Eric.....	387	229	do.....	1921	Balabac, P. I.
Andres.....	516	283	Steel.....	1884	Low Walker.	Estelita.....	28	18	do.....	1920	Rizal, P. I.
Anita.....	88	83	Wood.....	1894	California.	Estrella.....	32	21	do.....	1901	Cavite, P. I.
Anita.....	15	9	do.....	1917	Sorsogon, P. I.	Estrella I.....	10	10	do.....	1920	Aparri, P. I.
Anna.....	8	5	Iron.....	1908	Aparri, P. I.	Euzkadi.....	886	647	Iron.....	1884	Germany.
Antipolo.....	178	87	Wood.....	1895	Tayabas, P. I.	Fanny-Nena.....	7	5	Wood.....	1920	Philippine Islands.
Antonio.....	73	40	do.....	1897	Hongkong.	Fernandez Hermanos.....	742	482	Steel.....	1895	Scotland.
Antonio.....	4,037	2,697	Steel.....	1898	Germany.	Fillipino.....	125	71	Wood.....	1884	Manila, P. I.
Antonio Lopez.....	135	60	(?)	1886	Manila, P. I.	Flima.....	9	6	do.....	1913	Hongkong.
Anxel.....	5	5	Wood.....	1914	Tayabas, P. I.	Flve-Two-Nine.....	9	9	do.....	1920	Manila, P. I.
Asla.....	131	107	do.....	1911	Maricalom, P. I.	Floronco.....	5	5	do.....	1918	Do.
Avante.....	71	49	do.....	1920	Rizal, P. I.	Fooklen (sailing).....	734	598	do.....	1900	Oregon.
Ayudanto.....	44	30	do.....	1917	Manila, P. I.	Fortuna.....	9	4	do.....	1917	Manila, P. I.
Balloy.....	10	7	do.....	(?)	(?)	Francisco.....	0	6	do.....	1918	Do.
Bakchu.....	15	10	do.....	1918	Gubat, P. I.	Gabrielle Polzat.....	825	525	Iron.....	1887	Scotland.
Balintawak.....	29	18	do.....	1921	Manila, P. I.	Gamecock II.....	32	21	Steel.....	1912	Hongkong.
Ban-Yek.....	559	329	Iron.....	1891	New Castle.	Garcla.....	10	10	Wood.....	1912	Manila, P. I.
Belgica.....	895	536	do.....	1882	Glasgow.	Gen. Liggett.....	21	7	do.....	1916	Do.
Bintuan.....	18	18	Wood.....	1913	Manila, P. I.	Geo. E. Wolf.....	39	20	do.....	1918	Do.
Bohol.....	247	118	do.....	1890	Cafacao, P. I.	Gerarda I.....	332	172	do.....	1917	Osaka, Japan.
Bollnao.....	247	128	Iron.....	1884	Paisley, England.	Gertrude.....	27	16	do.....	1912	Hongkong.
Bolos.....	26	15	Wood.....	1918	Manila, P. I.	Gerliz.....	149	98	do.....	1919	Rizal, P. I.
Borongang.....	367	184	Steel.....	1901	Scotland.	Giavina.....	195	142	do.....	1918	Manila, P. I.
Buen Amigo.....	8	8	Wood.....	1920	Aparri, P. I.	Gutierrez II.....	42	20	do.....	1900	Hongkong.
Buena Suerte.....	51	22	do.....	1918	Manila, P. I.	H. S. Everett.....	1,813	015	Steel.....	1890	Germany.
Bukul.....	105	54	Steel.....	1901	Hongkong.	Helen.....	39	27	Wood.....	1914	Hongkong.
Bulalakao.....	13	9	Mixed.....	1915	New York.	Hlzou Rodriguez.....	296	128	do.....	1918	Japan.
Bulusan.....	16	9	Wood.....	1901	Manila, P. I.	Hoodoo Ann.....	35	18	do.....	1901	Hongkong.
Busturia.....	32	21	do.....	1918	Do.	Hornet.....	15	8	do.....	1909	Manila, P. I.
Bustungang.....	368	178	Composite.	1902	Shanghai.	Huhong.....	19	12	do.....	1917	Do.
California.....	6	6	Wood.....	1920	Manila, P. I.	Ilagan.....	83	31	Mixed.....	1893	Do.
Cantillamo.....	48	30	do.....	1901	Hongkong.	Ilagan Hermanos.....	37	19	Wood.....	1920	Mindoro, P. I.
Carmen.....	37	18	do.....	1900	Do.	Imam.....	244	113	do.....	1902	Horneo.
Carmenchu.....	152	121	do.....	1917	Bollnao, P. I.	Industry.....	32	22	do.....	1902	Hongkong.
Carriedo.....	30	18	do.....	1894	Manila, P. I.	Irene.....	16	8	do.....	1901	Manila, P. I.
Catalina.....	14	0	do.....	1902	Dagupan, P. I.	Isabel.....	20	13	do.....	1897	Do.
Cavite.....	5	5	do.....	1913	Cavite, P. I.	Isabel I.....	135	68	do.....	1867	Do.
Cebu.....	1,400	804	Iron.....	1900	Germany.	Isldoro Pons.....	1,027	652	Mixed.....	1896	Spain.
C. O. L. Co. No. 1.....	99	25	Wood.....	1920	Bataan, P. I.	Iswaka Maru.....	12	7	Wood.....	1913	Japan.
C. O. L. Co. No. 2.....	49	19	do.....	1920	Do.	Islas Filipinas.....	1,014	573	Iron.....	1886	Sunderland.
Chlat Yek.....	1,158	747	Iron.....	1890	Scotland.	J. Bustamante.....	1,074	461	Steel.....	1904	Spain.
Chiu Pu (sailing).....	1,460	1,342	do.....	1876	Amsterdam.	J. Velasco.....	0	7	Wood.....	1919	Cavite, P. I.
Churruca.....	788	486	Steel.....	1878	Now Castle.	Jaime.....	247	120	do.....	1920	Rizal, P. I.
Colette.....	40	27	Wood.....	1903	Hongkong.	Jaime Vaño.....	135	70	do.....	1902	Hongkong.
Colon.....	9	5	do.....	1884	Manila, P. I.	James H. West.....	64	45	do.....	1917	Manila, P. I.
Columbia.....	61	30	Steel.....	1911	Do.	James W. Simmo.....	243	140	do.....	1919	Do.
Comandante.....	68	38	Wood.....	1896	Hongkong.	Josefina.....	1,099	1,091	Iron.....	1877	England.
Compania de Filipinas.....	797	458	Steel.....	1890	Glasgow.	Josephino.....	29	17	Wood.....	1899	Hongkong.
Concesa.....	44	30	Wood.....	1916	Cebu, P. I.	Juanito.....	39	25	do.....	1920	Manila, P. I.
Consuelo.....	67	40	do.....	1918	Manila, P. I.	Juan de la Cruz.....	12	12	do.....	1920	Alaminus, P. I.
Coprinc.....	19	9	do.....	1919	Pandacan, P. I.	Kababayan.....	125	67	do.....	1920	Rizal, P. I.
Daisy.....	32	23	do.....	1919	Manila, P. I.	Kalbigan.....	123	66	do.....	1901	Hongkong.
Dallaon.....	41	23	do.....	1917	Do.	Kaluguran.....	93	48	Iron.....	1908	Rizal, P. I.
Don Antonio.....	39	19	do.....	1907	Do.	Kandehi Maru.....	6	0	Wood.....	1914	Japan.
Don Ildefonso.....	642	338	do.....	1918	Kobe, Japan.	Kangaroo.....	19	15	do.....	1914	Manila, P. I.
Don Jose.....	1,768	1,046	Iron.....	1918	Manila, P. I.	Katherino.....	2,296	1,673	Iron.....	1887	Scotland.
Doña Dominga.....	111	52	Wood.....	1891	Do.	Kathleen.....	60	33	Wood.....	1900	Hongkong.
Doña Maxima.....	10	10	do.....	1915	Malabon, P. I.	Kim-Klat.....	107	66	do.....	1893	Do.
Doña Paula.....	198	99	do.....	1893	Hongkong.	Kulckorbocker.....	165	87	do.....	1913	Massachusetts.
Dos Hermanos.....	838	540	Iron.....	1882	Glasgow.	Konpira Maru.....	13	13	do.....	1920	Manila, P. I.
Duchess.....	89	46	Wood.....	1919	Manila, P. I.	Lakandula.....	96	48	Iron.....	1908	Rizal, P. I.
E No. 1.....	13	5	do.....	1919	Cavite, P. I.	Laoang.....	9	9	Wood.....	1916	Manila, P. I.
Earnshaws No. 3.....	16	0	do.....	1900	Manila, P. I.	Lolling.....	112	84	do.....	1913	Do.
Earnshaws No. 5.....	28	19	Steel.....	1904	Cavite, P. I.	Lourdin.....	15	7	do.....	1902	Do.
E Six.....	7	7	Wood.....	1921	Manila, P. I.	Luis Rafael Yangco.....	277	170	Steel.....	1911	Hongkong.
Eastern.....	115	55	do.....	1918	Do.	Luz.....	80	58	Wood.....	1920	Sorsogon, P. I.

1 Steam vessels unless otherwise stated.

LIST OF VESSELS OF THE PHILIPPINE ISLANDS OF 5 TONS NET AND OVER—Continued.

VESSELS DOCUMENTED AT MANILA—Continued.

Name of vessel.	Tons.		Material.	Built.		Name of vessel.	Tons.		Material.	Built.	
	Gross.	Net.		Year.	Place.		Gross.	Net.		Year.	Place.
Luzon ex Yazoo.....	1,514	902	Steel.....	1905	Lubeck.	Rapido.....	7	7	Wood.....	1918	Cagayan, P. I.
Mabali.....	105	54	...do.....	1902	Hongkong.	Remedios.....	31	18	...do.....	1920	Cawit, P. I.
Macarla.....	1,980	1,344	...do.....	1902	Antwerp.	Restless.....	29	17	...do.....	1898	Manila, P. I.
Madala.....	105	54	Wood.....	1901	Hongkong.	Retriever.....	42	23	...do.....	1900	Hongkong.
Magallanes.....	1,375	832	Iron.....	1880	New Castle.	Roger Plzat.....	497	394	...do.....	1908	Manila, P. I.
Magapit.....	135	60	Wood.....	1901	England.	Romono.....	12	10	...do.....	1920	Do.
Mahit.....	6	6	...do.....	1917	Manila, P. I.	Romulus.....	853	534	Steel.....	1879	Paisley.
Malampaya.....	17	9	...do.....	1920	Do.	Rosario.....	14	31	Mixed.....	1916	Manila, P. I.
Mamen.....	21	21	...do.....	1916	Do.	Rosita.....	48	8	Wood.....	1911	Do.
Manapla.....	58	45	...do.....	1919	Do.	Rubi.....	7	7	...do.....	(?)	Philippine Islands.
Manila.....	132	67	Iron.....	1912	Rizal, P. I.	Samal.....	320	183	...do.....	1905	Tayabas, P. I.
Maria.....	31	20	Wood.....	1900	Hongkong.	Samar.....	301	139	Mixed.....	1903	China.
Maria Luisa.....	126	54	Steel.....	1913	Rizal, P. I.	San Andres.....	19	12	(?).....	1900	Manila, P. I.
Marie.....	951	704	Iron.....	1876	England.	San Antonio.....	104	40	Steel.....	1913	Rizal, P. I.
Marta.....	38	19	Wood.....	1901	Manila, P. I.	San Antonio V.....	12	6	Wood.....	1917	Sorsogon, P. I.
Matulin.....	12	12	...do.....	1918	Do.	San Francisco.....	114	70	...do.....	1885	Unisan, P. I.
Matulin.....	55	25	...do.....	1901	Hongkong.	Sanguesa.....	56	35	...do.....	1894	Donsol, P. I.
Mauban.....	1,252	790	Steel.....	1900	Cambeltown.	San Nicolas.....	385	223	...do.....	1896	Manila, P. I.
May-C.....	13	8	Wood.....	1895	Hongkong.	San Pablo.....	21	7	...do.....	1915	Rizal, P. I.
M. B. K.....	6	6	...do.....	1920	Manila, P. I.	San Pedro.....	761	320	...do.....	1899	Aberdeen, Wash.
Mely.....	31	15	...do.....	1899	Do.	Santa Marina.....	9	9	...do.....	1918	Rizal, P. I.
Mercedes.....	238	157	...do.....	1918	Do.	Santiago Stegner.....	82	75	...do.....	1920	Claveria, P. I.
Mercury.....	259	104	Iron.....	1872	England.	Santiago.....	105	58	...do.....	1918	Manila, P. I.
Messenger.....	16	11	Wood.....	1897	Hongkong.	San Vicente.....	176	130	...do.....	1919	Sorsogon, P. I.
Micela.....	166	87	...do.....	1898	Do.	Soki Maru.....	16	16	...do.....	1920	Manila, P. I.
Micky.....	35	17	...do.....	1900	Do.	Serantes.....	151	80	...do.....	1881	Glasgow.
Mindanao.....	411	207	Mixed.....	1903	China.	Sherman.....	24	13	...do.....	1919	Manila, P. I.
Mindoro.....	91	53	Wood.....	1888	Hongkong.	Shinei Maru.....	8	8	...do.....	1920	Do.
Mindoro.....	246	89	Mixed.....	1903	Shanghai.	Singbe.....	520	313	...do.....	1917	Rizal, P. I.
Monserat.....	16	10	Wood.....	1913	Tacloban, P. I.	Sirena.....	7	5	...do.....	1918	Pilar, P. I.
Montañes.....	385	210	Steel.....	1889	Liverpool.	Skandia.....	26	21	...do.....	1918	Manila, P. I.
Muntl.....	7	7	Wood.....	1912	Manila, P. I.	Sorsogon.....	1,236	812	Iron.....	1880	Dundee.
N. N.....	12	5	...do.....	1918	Do.	Sta. Maria de Ripoll.....	139	101	Wood.....	1919	Manila, P. I.
Naga.....	51	31	...do.....	1900	Singapore.	Stephen.....	8	8	...do.....	(?)	(?)
Nagasawa.....	12	12	...do.....	1908	Japan.	Suble.....	85	49	...do.....	1906	Rizal, P. I.
Nuestra Sra. de la Paz V.....	7	7	...do.....	1921	Tayabas, P. I.	Suerte.....	5	5	...do.....	1920	Manila, P. I.
Neill Macleod.....	1,075	638	Steel.....	1875	Sunderland.	Sultan.....	79	57	...do.....	1919	Malabon, P. I.
Nena.....	51	32	Wood.....	1903	Hongkong.	Sulu.....	26	16	...do.....	1916	Manila, P. I.
Nonlig.....	36	23	...do.....	1903	Do.	Sulu.....	20	5	...do.....	1916	Do.
Nipsic.....	2,168	1,344	Steel.....	1902	Lubeck.	Susana II.....	4,007	2,440	Mixed.....	1890	Glasgow.
Nishiki Maru.....	8	5	Wood.....	1921	Manila, P. I.	Swift.....	35	22	Steel.....	1900	Cañacao, P. I.
N. S. de Beñoña.....	496	223	Steel.....	1899	England.	Sylvia.....	31	21	Wood.....	1913	Hongkong.
N. S. del Carmen.....	316	167	Iron.....	1890	Scotland.	T. H. Banby.....	43	21	...do.....	1899	Singapore.
N. S. del Rosario.....	39	10	Wood.....	1920	Manila, P. I.	Tabl.....	89	57	...do.....	1918	Pilar, P. I.
Nuestra Sra. de los Remedios.....	7	7	...do.....	1916	Sorsogon, P. I.	Tagadito.....	105	54	Steel.....	1902	Hongkong.
Nuanu.....	1,050	613	Steel.....	1882	Scotland.	Tahimik.....	22	12	Wood.....	1901	China.
Occidente.....	20	12	Wood.....	1919	Manila, P. I.	Taisel Maru.....	33	30	...do.....	1914	Japan.
Orani.....	84	53	Iron.....	1912	Rizal, P. I.	Tamaraw.....	168	86	...do.....	1901	Hongkong.
Ortano.....	98	65	Wood.....	1907	Tayabas, P. I.	Tancarville.....	2,446	1,547	Iron.....	1889	England.
Oriente.....	35	22	...do.....	1899	Manila, P. I.	Tayabas I.....	12	10	Wood.....	1920	Tayabas, P. I.
Ortiga Hermanos.....	474	269	Iron.....	1874	Scotland.	Teresta.....	27	25	...do.....	1920	Manila, P. I.
Pacita.....	380	252	Wood.....	1918	Negros, P. I.	Tesorero.....	10	5	...do.....	1916	Do.
Paco Figueras.....	4,488	2,683	Steel.....	1889	Ireland.	Tito.....	127	42	Steel.....	1911	Hongkong.
Panay.....	2,218	1,320	...do.....	1895	Germany.	Tongbe.....	36	22	Wood.....	1915	Manila, P. I.
Pandan.....	296	184	Wood.....	1920	Vigan, P. I.	Tong-Yek.....	446	249	...do.....	1906	Do.
Panglima.....	452	244	...do.....	1911	Sandakan.	Tuguegarao I.....	132	115	...do.....	1920	Cagayan, P. I.
Pasig.....	54	38	...do.....	1898	Manila, P. I.	Tula.....	125	68	...do.....	1887	Bencla, Calif.
Patro.....	12	5	...do.....	1893	Do.	Vauancia.....	7	7	Iron.....	1921	Aparri, P. I.
Patro I.....	55	27	...do.....	1920	Pangasinan, P. I.	Venus.....	9	6	Wood.....	1918	Cañacao, P. I.
Paz.....	1,563	1,007	Steel.....	1906	Kid.	Ventura.....	987	597	Steel.....	1883	Dundee.
Paz IV.....	7	7	Wood.....	1920	Aparri, P. I.	Ventura.....	129	108	Wood.....	1884	Donsol, P. I.
Peggy.....	23	12	...do.....	1918	Tayabas, P. I.	Victoria.....	49	31	...do.....	1889	Manila, P. I.
Peking.....	154	77	...do.....	1901	Hongkong.	Vigan.....	819	535	Mixed.....	1918	Shanghai.
Pepo.....	33	21	(?).....	1900	Do.	Vigilante.....	101	55	Iron.....	1906	Manila, P. I.
Perla.....	325	180	Iron.....	1912	Rizal, P. I.	Viola.....	62	42	Wood.....	1918	Do.
Petrel.....	14	8	Wood.....	1904	Hongkong.	Virgilia.....	142	85	...do.....	1920	Pangasinan, P. I.
Phil.....	13	8	(?).....	1893	Manila, P. I.	Vizcaya.....	1,248	779	Steel.....	1890	Hamburg.
Pica.....	10	10	Wood.....	1920	Aparri, P. I.	Wasp.....	5	5	Wood.....	1919	Manila, P. I.
Pilar.....	251	162	...do.....	1914	Sorsogon, P. I.	Waterwagon.....	23	17	...do.....	1904	Camaringes, P. I.
Pna. Concepcion.....	91	47	...do.....	1894	Hongkong.	Willie.....	7	5	...do.....	(?)	(?)
Popular.....	21	21	...do.....	1916	Manila, P. I.	Woodruff.....	28	18	Iron.....	1919	Manila, P. I.
Primeria.....	22	9	...do.....	1921	Bataan, P. I.	W. P. Clark.....	322	180	Steel.....	1904	Japan.
Progress.....	51	27	...do.....	1912	Hongkong.	Y. Sontua.....	1,027	585	...do.....	1892	Sunderland.
Protector.....	5	5	...do.....	1917	Manila, P. I.	Zamboanga.....	21	14	Wood.....	1916	Manila, P. I.
Pronto.....	18	10	...do.....	1917	Do.	Zamboanga.....	215	115	Steel.....	1907	Japan.
Provecho.....	6	5	...do.....	1916	Do.	Zaragoza.....	81	58	Wood.....	1919	Manila, P. I.
Puzalati.....	14	14	...do.....	1920	Maragondon, P. I.						

LIST OF VESSELS OF THE PHILIPPINE ISLANDS OF 5 TONS NET AND OVER—Continued.
VESSELS DOCUMENTED AT MANILA—Continued.

Name of vessel.	Tons.		Material.	Built.		Name of vessel.	Tons.		Material.	Built.	
	Gross.	Net.		Year.	Place.		Gross.	Net.		Year.	Place.
Luzon ex Yazoo.	1,511	902	Steel	1905	Lubeck.	Rapido.	7	7	Wood	1918	Cagayan, P. I.
Mabini.	105	51	do.	1902	Hongkong.	Remedios.	31	18	do.	1920	Cuwit, P. I.
Macaria.	1,980	1,311	do.	1902	Antwerp.	Restless.	29	17	do.	1898	Maulla, P. I.
Madale.	105	54	Wood	1901	Hongkong.	Retriever.	42	23	do.	1900	Hongkong.
Magallanes.	1,375	832	Iron	1880	New Castle.	Roger Pizat.	497	301	do.	1908	Maulla, P. I.
Magapit.	135	60	Wood	1901	England.	Romano.	12	10	do.	1920	Do.
Mabini.	6	6	do.	1917	Manila, P. I.	Rosita.	853	531	Steel	1879	Palsley.
Malampaya.	17	9	do.	1920	Do.	Rubal.	48	31	Mixed	1916	Manila, P. I.
Mament.	21	21	do.	1916	Do.	Rubal.	14	8	Wood	1911	Do.
Manapla.	58	45	do.	1919	Do.	Rubal.	7	7	do.	(?)	Philippine I. I. I.
Manila.	132	67	Iron	1912	Rizal, P. I.	Samal.	320	183	do.	1905	Tayabas, P. I.
Marla.	31	20	Wood	1900	Hongkong.	Samar.	301	139	Mixed	1903	China.
Marla Luisa.	126	54	Steel	1913	Rizal, P. I.	San Andres.	19	12	(?)	1900	Manila, P. I.
Marle.	951	704	Iron	1876	England.	San Antonio.	104	40	Steel	1913	Rizal, P. I.
Marta.	38	19	Wood	1901	Manila, P. I.	San Antonio V.	12	6	Wood	1917	Sorsogon, P. I.
Marta.	12	12	do.	1918	Do.	San Francisco.	114	70	do.	1885	Unisan, P. I.
Marta.	55	25	do.	1901	Hongkong.	Santa Maria.	50	35	do.	1894	Donsol, P. I.
Mauban.	1,252	790	Steel	1900	Cambeltown.	San Pablo.	385	223	do.	1896	Manila, P. I.
May-C.	13	8	Wood	1895	Hongkong.	San Pedro.	21	7	do.	1915	Rizal, P. I.
M. B. K.	6	6	do.	1920	Manila, P. I.	San Pedro.	701	320	do.	1899	Aberdeen, Wash.
Mely.	31	15	do.	1899	Do.	Santa Maria.	9	9	do.	1918	Rizal, P. I.
Mercedes.	238	157	do.	1918	Do.	Santa Maria.	82	75	do.	1920	Claveria, P. I.
Mercury.	259	104	Iron	1872	England.	Santa Maria.	105	58	do.	1918	Manila, P. I.
Messenger.	16	11	Wood	1897	Hongkong.	San Vicente.	176	130	do.	1919	Sorsogon, P. I.
Micael.	166	87	do.	1898	Do.	Seki Maru.	16	16	do.	1920	Manila, P. I.
Miky.	35	17	do.	1900	Do.	Serantes.	151	80	do.	1881	Glasgow.
Miranda.	411	207	Mixed	1903	China.	Shanghai.	24	13	do.	1919	Manila, P. I.
Miranda.	91	53	Wood	1888	Hongkong.	Shanghai.	8	8	do.	1920	Do.
Mindoro.	346	89	Mixed	1903	Shanghai.	Singha.	520	313	do.	1917	Rizal, P. I.
Montserrat.	16	10	Wood	1913	Tacloban, P. I.	Sirena.	7	5	do.	1918	Pilar, P. I.
Montañas.	385	210	Steel	1889	Liverpool.	Sirena.	26	21	do.	1918	Manila, P. I.
Muntal.	7	7	Wood	1912	Manila, P. I.	Sirena.	1,236	812	Iron	1880	Dundee.
N. N.	12	5	do.	1918	Do.	Sirena.	139	101	Wood	1919	Manila, P. I.
Naga.	51	31	do.	1900	Singapore.	Stephen.	8	8	do.	(?)	(?)
Naga.	12	12	do.	1908	Japan.	Suble.	85	49	do.	1906	Rizal, P. I.
Naga.	7	7	do.	1921	Tayabas, P. I.	Sulu.	5	5	do.	1920	Manila, P. I.
Neill Macleod.	1,075	638	Steel	1875	Sunderland.	Sulu.	79	57	do.	1919	Manlabon, P. I.
Nena.	51	32	Wood	1903	Hongkong.	Sulu.	26	10	do.	1916	Manila, P. I.
Neuhg.	36	23	do.	1903	Do.	Sulu.	20	5	do.	1916	Do.
Nipso.	2,168	1,341	Steel	1902	Lubeck.	Susana II.	4,007	2,440	Mixed	1890	Glasgow.
Nishiki Maru.	8	5	Wood	1921	Manila, P. I.	Swift.	35	22	Steel	1900	Cahacao, P. I.
N. S. do Bejoña.	496	223	Steel	1899	England.	Sylvia.	31	21	Wood	1913	Hongkong.
N. S. del Carmen.	316	167	Iron	1890	Scotland.	T. H. Banby.	43	21	do.	1899	Singapore.
N. S. del Rosario.	39	16	Wood	1920	Manila, P. I.	Tabl.	59	57	do.	1918	Pilar, P. I.
Nuestra Sra. de los Remedios.	7	7	do.	1910	Sorsogon, P. I.	Taipei.	105	54	Steel	1902	Hongkong.
Nuanan.	1,050	613	Steel	1882	Scotland.	Taipei.	22	12	Wood	1901	China.
Ocidental.	20	12	Wood	1919	Manila, P. I.	Taisel Maru.	33	30	do.	1914	Japan.
Orani.	81	58	Iron	1912	Rizal, P. I.	Tamaraw.	168	86	do.	1901	Hongkong.
Oretano.	98	65	Wood	1907	Tayabas, P. I.	Tanearville.	2,446	1,547	Iron	1889	England.
Oriente.	35	22	do.	1899	Manila, P. I.	Tayabas I.	12	10	Wood	1920	Tayabas, P. I.
Oriente.	471	269	Iron	1874	Scotland.	Teresta.	27	25	do.	1920	Manila, P. I.
Paeta.	380	252	Wood	1918	Negros, P. I.	Tesoro.	10	5	do.	1916	Do.
Paco Figueras.	4,488	2,683	Steel	1889	Ireland.	Tho.	127	42	Steel	1911	Hongkong.
Panay.	2,218	1,320	do.	1895	Germany.	Tonghe.	36	22	Wood	1915	Manila, P. I.
Pandan.	296	184	Wood	1920	Vigan, P. I.	Tong-Yek.	446	242	do.	1906	Do.
Panglima.	452	214	do.	1911	Saidakan.	Tinggarao I.	132	115	do.	1920	Cagayan, P. I.
Pasig.	54	38	do.	1898	Manila, P. I.	Turla.	125	68	do.	1887	Benecla, Calif.
Patro.	12	5	do.	1893	Do.	Venancia.	7	7	Iron	1921	Aparri, P. I.
Patro I.	55	27	do.	1920	Pangasinan, P. I.	Venus.	9	6	Wood	1918	Calaganga, P. I.
Paz.	1,563	1,007	Steel	1906	Kiel.	Ventura.	987	597	Steel	1883	Dundee.
Paz IV.	7	7	Wood	1920	Aparri, P. I.	Ventura.	129	108	Wood	1884	Donsol, P. I.
Peggy.	23	12	do.	1918	Tayabas, P. I.	Ventura.	41	15	do.	1889	Manila, P. I.
Peking.	154	77	do.	1901	Hongkong.	Victoria.	49	31	(?)	1898	Do.
Pepe.	33	21	(?)	1900	Do.	Vigan.	819	535	Mixed	1918	Shanghai.
Pecha.	325	180	Iron	1912	Rizal, P. I.	Vigilante.	101	55	Iron	1909	Manila, P. I.
Petrol.	14	8	Wood	1904	Hongkong.	Violeta.	62	42	Wood	1918	Do.
Phil.	13	8	(?)	1898	Manila, P. I.	Virginia.	142	85	do.	1920	Pangasinan, P. I.
Pila.	10	10	Wood	1920	Aparri, P. I.	Vizeyo.	1,218	779	Steel	1890	Hamburg.
Pilar.	251	182	do.	1914	Sorsogon, P. I.	Wasp.	5	5	Wood	1910	Manila, P. I.
Pma. Concepcion.	91	47	do.	1891	Hongkong.	Waterwagon.	23	17	do.	1904	Camarines, P. I.
Popular.	21	21	do.	1916	Manila, P. I.	Willia.	7	5	do.	(?)	(?)
Primera.	22	9	do.	1921	Bataan, P. I.	Woodruff.	28	18	Iron	1919	Manila, P. I.
Progress.	51	27	do.	1912	Hongkong.	W. P. Clark.	322	186	Steel	1904	Japan.
Promotor.	5	5	do.	1915	Manila, P. I.	Y. Sontua.	1,027	585	do.	1892	Sunderland.
Pronto.	18	10	do.	1917	Do.	Zamboanga.	21	14	Wood	1916	Manila, P. I.
Provecho.	6	5	do.	1916	Do.	Zamboanga.	215	115	Steel	1907	Japan.
Punzalan.	14	14	do.	1920	Maragondon, P. I.	Zaragoza.	81	58	Wood	1919	Manila, P. I.

LIST OF VESSELS OF THE PHILIPPINE ISLANDS OF 5 TONS NET AND OVER—Continued.

VESSELS DOCUMENTED AT CEBU.

Name of vessel.	Tons.		Material.	Built.		Name of vessel.	Tons.		Material.	Built.	
	Gross.	Net.		Year.	Place.		Gross.	Net.		Year.	Place.
Agusan.....	195	116	Wood.....	1879	Ludlow.	Maetan.....	13	40	Wood.....	1920	Cebu, P. I.
Amanda.....	9	5	do.....	1915	Manila, P. I.	Maggio.....	118	97	do.....	1919	Hollnau, P. I.
Amparo.....	9	6	do.....	(?)	Hongkong.	Malibog.....	49	23	do.....	1900	Hongkong.
Angeles.....	175	129	do.....	1919	Manila, P. I.	Manila.....	12	25	do.....	(?)	(?)
Angelita.....	15	11	do.....	1920	Loyte, P. I.	Manzano Yap-Tico.....	36	19	do.....	1911	Manila, P. I.
Anita.....	8	6	do.....	1914	Cebu, P. I.	Maribojoc.....	98	49	do.....	1898	Hongkong.
Arleon.....	43	24	do.....	1920	Do.	M. del Carmen.....	7	7	do.....	1919	Tacloban, P. I.
Asphalt.....	11	6	do.....	1918	Loyte, P. I.	Mercedes N.....	20	12	do.....	1902	Manila, P. I.
Asuncion.....	6	6	do.....	1920	Do.	Messenger.....	15	10	do.....	(?)	Philippine Islands.
Atlas.....	216	130	do.....	1911	California.	Mundaca.....	27	21	do.....	1919	Cebu, P. I.
Augusto Hermanos.....	14	8	do.....	1918	Loyte, P. I.	Nene.....	222	117	Iron.....	1895	Glasgow.
Aurora.....	134	106	do.....	1918	Sorsogon, P. I.	Nuestra Sra. de la Paz IV.....	99	51	Wood.....	1865	Santhampton.
Bato.....	22	16	do.....	(?)	Albay, P. I.	Ormoc.....	104	83	do.....	1918	Cebu, P. I.
Booster.....	16	12	do.....	1914	Marikabai, P. I.	Pacomeco.....	5	5	do.....	1917	Do.
Bukid.....	43	26	do.....	(?)	(?)	Pajo.....	8	5	do.....	1915	Cebu, P. I.
Camiguin.....	59	26	do.....	1899	Hongkong.	Palompon.....	16	10	do.....	1916	Manila, P. I.
Capt. Coppens.....	205	134	do.....	1918	Manila, P. I.	Patro.....	33	22	do.....	1915	Hollnau, P. I.
Caridad.....	5	5	do.....	1919	Cebu, P. I.	Panlilo.....	56	28	do.....	1901	Hongkong.
Caridad.....	35	17	do.....	1900	Hongkong.	Pelayo.....	147	81	Steel.....	1915	Manila, P. I.
Cecilia.....	21	14	do.....	1915	Cebu, P. I.	Picket.....	99	32	Wood.....	1899	China.
China.....	45	34	do.....	1919	Bohol, P. I.	Powerful.....	40	23	do.....	1900	Hongkong.
Clara.....	20	8	do.....	1914	Manila, P. I.	R. Melliza.....	184	105	do.....	1889	Donsol, P. I.
Cleofilde.....	66	51	do.....	1918	Cebu, P. I.	Robert L.....	9	6	do.....	1914	Cebu, P. I.
Dalinding.....	27	15	do.....	1884	Manila, P. I.	Roberto.....	38	19	do.....	1901	Hongkong.
Dallas.....	22	11	do.....	1920	Do.	Rosa.....	17	12	do.....	1891	Do.
Dalepao.....	92	49	do.....	1902	Do.	Rosita.....	10	10	do.....	1921	Cebu, P. I.
Dapitan.....	6	6	do.....	1919	Loyte, P. I.	Sadie.....	264	140	do.....	1890	United States.
Dean C. I.....	6	6	do.....	1918	Manila, P. I.	Salgon.....	59	48	do.....	1900	Tacloban, P. I.
Delta.....	96	69	do.....	1920	Misamis, Mind.	Sammy.....	12	8	do.....	1918	Cebu, P. I.
Dionardo.....	6	5	do.....	1918	Cebu, P. I.	San Rafael II.....	135	85	do.....	(?)	Japan.
Elena.....	9	9	do.....	1916	Do.	San Ramon.....	100	62	do.....	1918	Sorsogon, P. I.
El Heraldo Christiano.....	18	11	do.....	1907	New York.	Santo Nino.....	34	21	do.....	1912	Balabiga, P. I.
Elvira.....	7	5	do.....	1907	Cebu, P. I.	Sdo, Corazon de Maria.....	16	11	do.....	(?)	Cebu, P. I.
Emma.....	17	11	do.....	1918	Do.	Segundo.....	9	6	do.....	1918	Loyte, P. I.
Ezpresos.....	22	15	do.....	1920	Rizal, P. I.	Sol.....	30	21	do.....	1900	Hongkong.
Gabino.....	46	28	do.....	1899	Hongkong.	Surlgo.....	129	81	do.....	1918	Honolulu.
Gregoria.....	53	28	do.....	1900	Do.	Tagbilaran.....	13	10	do.....	1917	Sorsogon, P. I.
Guadalupe.....	29	18	do.....	1917	Loyte, P. I.	Tiaga.....	26	13	do.....	(?)	Hongkong.
H. S. S.....	99	42	do.....	1904	Hongkong.	Trzo Lizarraga.....	123	75	do.....	1893	Do.
Iruña.....	104	78	do.....	1917	Iloilo, P. I.	Tubig.....	93	73	do.....	19 8	Cebu, P. I.
Isabela.....	179	95	do.....	1893	Hongkong.	Union.....	13	8	do.....	1920	Loyte, P. I.
J. H. Pardee.....	31	21	do.....	1918	Cebu, P. I.	Very Fast.....	21	11	do.....	1917	Pilar, P. I.
Josefina.....	6	6	do.....	1920	Do.	Vicente.....	15	10	do.....	1916	Cebu, P. I.
Juanita.....	25	17	do.....	1915	Bohol, P. I.	Victoria.....	130	87	do.....	1886	Donsol, P. I.
Kalantas.....	9	6	do.....	1920	Manila, P. I.	Villa de Sonellio.....	47	47	do.....	1897	Albay, P. I.
Linao.....	10	7	do.....	1918	Cebu, P. I.	Willie.....	10	6	do.....	1917	Agusan, P. I.
Loy.....	55	39	do.....	1919	Bohol, P. I.						
Lolita.....	178	123	do.....	1918	Hollnau, P. I.						
Luching.....	22	14	do.....	1918	Cebu, P. I.						
Lux.....	60	36	Steel.....	1906	Manila, P. I.						

VESSELS DOCUMENTED AT ILOILO.

Adela.....	43	21	Wood.....	1900	Hongkong.	Emilia.....	72	51	Wood.....	1886	Panlattan, P. I.
Alegria.....	8	7	do.....	1920	Iloilo, P. I.	Fermina.....	300	229	do.....	1919	Hollo, P. I.
Amarillo.....	70	54	do.....	1887	Pilar, P. I.	Fuente.....	16	6	do.....	1920	Manila, P. I.
Arellano.....	24	21	do.....	1919	San Dionisio, P. I.	H. I. R.....	219	157	do.....	1902	Shanghai.
Aton.....	237	153	do.....	1908	China.	Hagunoy.....	9	5	do.....	1919	Negros, P. I.
Binalbagan.....	227	114	do.....	1894	United States.	Himulad.....	70	55	do.....	1915	Sorsogon, P. I.
C. M. Swift.....	20	18	do.....	1896	Slam.	Hol Ching.....	190	109	do.....	1912	Hongkong.
Cabanbanan.....	127	83	do.....	1908	Negros, P. I.	Ideal.....	33	32	do.....	1920	Sorsogon, P. I.
Cadiz.....	35	23	do.....	1901	Hongkong.	Isdrilo.....	18	12	do.....	1900	Hongkong.
Carmen.....	98	56	do.....	1884	Do.	Jareho.....	16	13	do.....	1920	Iloilo, P. I.
Carmenelta.....	20	11	do.....	1901	Manila, P. I.	Lal-loc.....	367	181	Steel.....	1901	Scotland.
Casante.....	61	50	do.....	1896	Donsol, P. I.	Lumbert.....	32	14	Wood.....	1897	Hongkong.
Cesar.....	89	73	do.....	(?)	(?)	Lozano.....	63	49	do.....	1919	Iloilo, P. I.
Concha.....	37	18	do.....	1899	Hongkong.	Luna.....	64	52	do.....	1915	Sorsogon, P. I.
Corcuera.....	28	16	Steel.....	(?)	(?)	Maori.....	25	16	do.....	1920	Iloilo, P. I.
Dionisio.....	91	55	Wood.....	1901	Hongkong.	Marl.....	55	42	do.....	1914	Pilar, P. I.
Domitiga.....	15	8	do.....	1895	Do.	Marla.....	44	42	do.....	1901	Hongkong.
Drako.....	27	16	do.....	1916	Manila, P. I.	Marina.....	12	5	do.....	1918	Marikabai, P. I.

LIST OF VESSELS OF THE PHILIPPINE ISLANDS OF 5 TONS NET AND OVER—Continued.

VESSELS DOCUMENTED AT CEBU.

Name of vessel.	Tons.		Material.	BUILT.		Name of vessel.	Tons.		Material.	BUILT.	
	Gross.	Net.		Year.	Place.		Gross.	Net.		Year.	Place.
Agusan.....	195	116	Wood.....	1879	Ludlow.	Mactan.....	19	40	Wood.....	1920	Cebu, P. I.
Amanda.....	9	5	do.....	1915	Manila, P. I.	Maglo.....	148	97	do.....	1919	Bollinao, P. I.
Amparo.....	9	5	do.....	(?)	Hongkong.	Malitbog.....	46	23	do.....	1900	Hongkong.
Angelos.....	176	129	do.....	1919	Manila, P. I.	Mambajao.....	43	25	do.....	(?)	(?)
Angelita.....	15	11	do.....	1920	Leyte, P. I.	Manolin.....	36	19	do.....	1911	Manila, P. I.
Anita.....	8	6	do.....	1914	Cebu, P. I.	Manzano Yap-Tico.....	98	49	do.....	1898	Hongkong.
Arlene.....	43	24	do.....	1920	Do.	Marbojoc.....	7	7	do.....	1919	Tacloban, P. I.
Asphalt.....	11	6	do.....	1918	Leyte, P. I.	M. del Carmen.....	20	12	do.....	1902	Manila, P. I.
Asuncion.....	6	6	do.....	1920	Do.	Mercedes N.....	15	10	do.....	(?)	Philippine Islands.
Atlas.....	216	130	do.....	1911	California.	Messenger.....	27	21	do.....	1919	Cebu, P. I.
Augusto Hermanos.....	14	8	do.....	1918	Leyte, P. I.	Misamis.....	222	117	Iron.....	1895	Glasgow.
Aurora.....	134	106	do.....	1918	Sorsogon, P. I.	Mundaca.....	99	51	Wood.....	1865	Santhampton.
Bato.....	22	16	do.....	(?)	Albay, P. I.	Nene.....	104	83	do.....	1918	Cebu, P. I.
Booster.....	16	12	do.....	1914	Maricaban, P. I.	Nuestra Sra. de la Paz.....	5	5	do.....	1917	Do.
Bukid.....	43	28	do.....	(?)	(?)	IV.					
Camiguin.....	59	28	do.....	1899	Hongkong.	Ormoc.....	56	42	do.....	1919	Sorsogon, P. I.
Capt. Coppens.....	205	134	do.....	1918	Manila, P. I.	P. Aboltiz.....	173	93	do.....	1913	Negros, P. I.
Caridad.....	5	5	do.....	1919	Cebu, P. I.	Pacomeco.....	248	162	do.....	1918	Manila, P. I.
Caridad.....	35	17	do.....	1900	Hongkong.	Pajo.....	8	5	do.....	1915	Cebu, P. I.
Cecilia.....	21	14	do.....	1915	Cebu, P. I.	Palompon.....	16	10	do.....	1916	Manila, P. I.
China.....	45	34	do.....	1919	Bohol, P. I.	Patro.....	33	22	do.....	1915	Bollinao, P. I.
Clara.....	20	8	do.....	1914	Manila, P. I.	Paulino.....	56	28	do.....	1901	Hongkong.
Cleotilde.....	60	51	do.....	1918	Cebu, P. I.	Pelayo.....	147	81	Steel.....	1915	Manila, P. I.
Dalinding.....	27	15	do.....	1884	Manila, P. I.	Picket.....	99	32	Wood.....	1899	China.
Dallas.....	22	11	do.....	1920	Do.	Powerful.....	40	23	do.....	1900	Hongkong.
Dalopson.....	92	49	do.....	1902	Do.	R. Melliza.....	184	105	do.....	1889	Donsol, P. I.
Dapitan.....	6	6	do.....	1919	Leyte, P. I.	Robert L.....	9	6	do.....	1914	Cebu, P. I.
Dean C. I.....	6	6	do.....	1918	Manila, P. I.	Roberto.....	38	19	do.....	1901	Hongkong.
Delta.....	96	69	do.....	1920	Misamis, Mind.	Rosa.....	17	12	do.....	1894	Do.
Dionaldo.....	6	5	do.....	1918	Cebu, P. I.	Rosita.....	10	10	do.....	1921	Cebu, P. I.
Elena.....	9	9	do.....	1918	Do.	Sadie.....	264	140	do.....	1890	United States.
El Heraldo Christiano.....	18	11	do.....	1907	New York.	Saigon.....	59	48	do.....	1900	Tacloban, P. I.
Elvira.....	7	5	do.....	(?)	Cebu, P. I.	Sammy.....	12	8	do.....	1918	Cebu, P. I.
Emma.....	17	11	do.....	1918	Do.	San Rafael II.....	135	85	do.....	(?)	Japan.
Expreso.....	22	15	do.....	1920	Rizal, P. I.	San Ramon.....	100	62	do.....	1918	Sorsogon, P. I.
Gabino.....	46	28	do.....	1899	Hongkong.	Santo Niño.....	34	24	do.....	1912	Balangga, P. I.
Gregoria.....	53	28	do.....	1900	Do.	Sdo. Corazon de Maria.....	16	11	do.....	(?)	Cebu, P. I.
Guadalupe.....	29	18	do.....	1917	Leyte, P. I.	Segundo.....	9	6	do.....	1918	Leyte, P. I.
Hawaii.....	99	42	do.....	1904	Hongkong.	Sol.....	30	21	do.....	1900	Hongkong.
Iruña.....	104	78	do.....	1917	Iloilo, P. I.	Surigao.....	129	84	do.....	1918	Honolulu.
Isabela.....	179	95	do.....	1893	Hongkong.	Tagbilaran.....	13	10	do.....	1917	Sorsogon, P. I.
J. H. Pardee.....	31	21	do.....	1918	Cebu, P. I.	Tiaga.....	26	13	do.....	(?)	Hongkong.
Josefina.....	6	6	do.....	1920	Do.	Tirzo Lizarraga.....	123	75	do.....	1893	Do.
Juanita.....	25	17	do.....	1915	Bohol, P. I.	Tubig.....	93	73	do.....	1918	Cebu, P. I.
Kalantas.....	9	6	do.....	1920	Manila, P. I.	Union.....	13	8	do.....	1920	Leyte, P. I.
Linac.....	10	7	do.....	1918	Cebu, P. I.	Very Fast.....	21	14	do.....	1917	Pilar, P. I.
Loay.....	55	39	do.....	1919	Bohol, P. I.	Vicente.....	15	10	do.....	1916	Cebu, P. I.
Lolita.....	178	123	do.....	1918	Bollinao, P. I.	Victoria.....	136	87	do.....	1886	Donsol, P. I.
Luching.....	22	14	do.....	1918	Cebu, P. I.	Villa de Soncillo.....	78	47	do.....	1897	Albay, P. I.
Lux.....	60	36	Steel.....	1906	Manila, P. I.	Willie.....	10	6	do.....	1917	Agusan, P. I.

VESSELS DOCUMENTED AT ILOILO.

Adela.....	43	24	Wood.....	1900	Hongkong.	Emilia.....	72	54	Wood.....	1886	Panlatuan, P. I.
Alegria.....	8	7	do.....	1920	Iloilo, P. I.	Fermina.....	300	229	do.....	1919	Iloilo, P. I.
Anarillo.....	70	54	do.....	1887	Pilar, P. I.	Fuerte.....	16	6	do.....	1920	Manila, P. I.
Arellano.....	24	21	do.....	1919	San Dionisio, P. I.	H. I. R.....	249	157	do.....	1902	Shanghai.
Aton.....	237	153	do.....	1908	China.	Hagunoy.....	9	5	do.....	1919	Negros, P. I.
Binalbagan.....	227	114	do.....	1894	United States.	Himulut.....	70	55	do.....	1913	Sorsogon, P. I.
C. M. Swift.....	29	18	do.....	1896	Slam.	Hol Ching.....	199	109	do.....	1912	Hongkong.
Cabanbanan.....	127	83	do.....	1908	Negros, P. I.	Ideal.....	33	32	do.....	1920	Sorsogon, P. I.
Cadiz.....	35	23	do.....	1901	Hongkong.	Isdrito.....	18	12	do.....	1900	Hongkong.
Carmen.....	98	56	do.....	1884	Do.	Jareño.....	16	13	do.....	1920	Iloilo, P. I.
Carmenita.....	20	11	do.....	1901	Manila, P. I.	Lal-loc.....	367	184	Steel.....	1901	Scotland.
Cascaute.....	61	50	do.....	1896	Donsol, P. I.	Lambert.....	32	14	Wood.....	1897	Hongkong.
Cesar.....	89	73	do.....	(?)	(?)	Lozano.....	63	49	do.....	1919	Iloilo, P. I.
Concha.....	37	18	do.....	1899	Hongkong.	Luna.....	64	32	do.....	1915	Sorsogon, P. I.
Corcuera.....	28	16	Steel.....	(?)	(?)	Mari.....	25	16	do.....	1920	Iloilo, P. I.
Dionisio.....	91	55	Wood.....	1901	Hongkong.	Maria.....	55	42	do.....	1913	Pilar, P. I.
Dominga.....	15	8	do.....	1895	Do.	Maria.....	44	42	do.....	1901	Hongkong.
Drako.....	27	16	do.....	1916	Manila, P. I.	Marina.....	12	5	do.....	1918	Maricalum, P. I.

LIST OF VESSELS OF THE PHILIPPINE ISLANDS OF 5 TONS NET AND OVER—Continued.

VESSELS DOCUMENTED AT ILOILO—Continued.

Name of vessel.	Tons.		Material.	Built.		Name of vessel.	Tons.		Material.	Built.	
	Gross.	Net.		Year.	Place.		Gross.	Net.		Year.	Place.
Masbateña.....	120	100	Wood.....	1913	Manila, P. I.	Pamplona.....	44	34	Wood.....	1897	Albay, P. I.
Mimosa.....	14	14	do.....	1912	Iloilo, P. I.	Pelican.....	33	20	do.....	1908	Japan.
Mohawk (sailing).....	213	213	do.....	1919	Negros, P. I.	Rafaela II.....	69	57	do.....	1920	Sorsogon, P. I.
Montenegro.....	46	24	do.....	1899	Hongkong.	Regnita.....	54	35	do.....	1893	Yaumati, P. I.
Morven.....	21	10	do.....	1902	Do.	Rubi.....	60	48	do.....	1916	Paulatuan, P. I.
Orito.....	50	48	do.....	1897	Donsol, P. I.	Taculin.....	99	51	do.....	1883	Hongkong.
Orroño.....	7	5	do.....	1912	Iloilo, P. I.	Tenerife.....	11	6	do.....	1900	Do.
Pagita.....	60	37	do.....	1887	Hongkong.	Trueno.....	24	13	do.....	1894	Manila, P. I.
Palawan.....	69	45	do.....	1898	Do.	Ynchausti.....	89	75	do.....	1914	Iloilo, P. I.

VESSELS DOCUMENTED AT ZAMBOANGA.

Ascension.....	31	15	Wood.....	1898	Hongkong.	Mayo.....	86	39	Wood.....	1901	Hongkong.
Asturias.....	53	33	do.....	1903	Do.	Memphis.....	27	18	do.....	1900	Do.
Avarua.....	146	89	do.....	1918	California.	Ora.....	15	10	do.....	1898	Manila, P. I.
Banga.....	30	18	do.....	(?)	(?)	Pacific.....	34	16	do.....	1899	Hongkong.
Chiu Kang.....	56	25	do.....	1901	Hongkong.	Peerless (sailing).....	265	225	do.....	1878	(?)
Chuan Chow.....	32	21	do.....	1900	Do.	Pepito.....	22	11	do.....	1901	Manila, P. I.
Fannie.....	17	8	do.....	(?)	(?)	Peril.....	10	6	do.....	1913	Do.
Helena.....	9	8	do.....	1905	Isabela, P. I.	Sabah.....	211	137	do.....	1904	Sandakan, Borneo.
Ida Eita.....	89	65	do.....	1894	Washington.	St. Louis.....	32	21	do.....	1899	Hongkong.
Lam-an.....	17	11	do.....	1914	Cotabato, P. I.	Seafarer.....	74	51	do.....	1910	Maine.
Libertad.....	27	14	do.....	1901	Hongkong.	Tayo Maru.....	33	23	do.....	1908	Kobe, Japan.
Manuela.....	31	23	do.....	1914	Zamboanga, P. I.	Tullian.....	9	9	do.....	1913	Julu, P. I.
Marchu.....	17	12	do.....	1910	Manila, P. I.						

DEPARTMENT OF COMMERCE
BUREAU OF NAVIGATION

SEAGOING VESSELS OF THE UNITED STATES

WITH

OFFICIAL NUMBERS AND SIGNAL LETTERS

1921

PART VI

OF THE

FIFTY-THIRD ANNUAL LIST OF MERCHANT VESSELS OF THE UNITED STATES
FOR THE YEAR ENDED JUNE 30, 1921

[Printed exclusively for the instruction of captains of seagoing vessels of the United States]



PRICE 25 CENTS

Sold only by the Superintendent of Documents, Government Printing Office, Washington, D. C.

WASHINGTON
GOVERNMENT PRINTING OFFICE

1921

LETTER OF TRANSMITTAL.

DEPARTMENT OF COMMERCE,
BUREAU OF NAVIGATION,
Washington, July 1, 1921.

SIR: In compliance with the provisions of the act of Congress approved July 5, 1884, directing the Commissioner of Navigation to "annually prepare and publish a list of vessels of the United States belonging to the commercial marine, specifying the official number, signal letters, name, rig, tonnage, home port, and place and date of building of every vessel, distinguishing sailing vessels from such as are propelled by steam or other motive power," the fifty-third annual list of such vessels has been submitted, it being the thirty-eighth annual list prepared by the Bureau of Navigation, and bringing the record of the merchant vessels of the United States down to June-30, 1921.

This volume constitutes Part VI, and is designed specially for the use of signal stations and masters of seagoing vessels. It contains the names of vessels having distinguishing signal letters, classed as follows:

Seagoing merchant vessels of the United States.

Yachts.

Seagoing merchant vessels, arranged according to names of owners.

Vessels belonging to the Navy, the Quartermaster Corps, the Engineer Corps, the Coast Guard, the Lighthouse Service, the Coast and Geodetic Survey, the Bureau of Fisheries, and the Bureau of Navigation.

Information relating to merchant vessels is arranged as follows:

1. Official number of the vessel.
2. Signal letters.
3. Rig (*with decks and masts*).
4. Name.
5. Tonnage (*gross and net*).
6. Register dimensions (*length, breadth, and depth*).
7. Year of building.
8. Place of building.
9. Home port (*where permanent document issues*).
10. Name of the managing owner.

Signal letters are assigned to seagoing vessels of the United States, and upon application, made through a collector of customs, they will be granted to yachts, and, in particular cases, to other vessels, if necessary. Such letters afford the means of recognition by signals at sea.

Respectfully,

EUGENE TYLER CHAMBERLAIN,
Commissioner.

TO HON. HERBERT HOOVER,
Secretary of Commerce.

RULES TO PREVENT COLLISIONS OF VESSELS.

Department Circular No. 230, second edition.¹ Supersedes Department Circular No. 158, Nov. 21, 1907.

DEPARTMENT OF COMMERCE,
OFFICE OF THE SECRETARY,
Washington, June 8, 1917.

To collectors of customs and others concerned:

The attention of all persons concerned is invited to the rules to prevent collisions of vessels printed on the following pages (5 to 19).

In the left-hand column are printed the revised international rules. In the right-hand column are printed the rules for the navigation of rivers, harbors, and inland waters of the United States navigable by seagoing vessels.

The rules in this circular do not apply to the Great Lakes and connecting and tributary waters as far east as Montreal. Rules for those waters are distinct and are published in Department Circular No. 231.

The rules in this circular do not apply to the Red River of the North and rivers flowing into the Gulf of Mexico and their tributaries. To these waters the rules now in use, to be found in section 4233 of the Revised Statutes of the United States and its amendments, and rules made, pursuant to section 4412 of the Revised Statutes, by the Board of Supervising Inspectors of Steam Vessels will continue in force.

Following these rules, on pages 20 to 22, are printed the lines of demarcation within which the inland rules of the right-hand column are applicable (except, as already noted, on the Red River of the North and rivers flowing into the Gulf of Mexico and their tributaries), and also the lines of demarcation of inland waters of the United States bordering on the Gulf of Mexico where the pilot rules for western rivers apply.

Attention is directed to the definition common to both rules: "The words 'steam vessel' shall include any vessel propelled by machinery."

The act approved June 9, 1910, to amend laws for preventing collisions of vessels and to regulate equipment of certain motor boats on the navigable waters of the United States does not alter or amend the revised international rules in the left-hand columns on pages 5 to 19. It does modify the inland rules in the right-hand columns so far as concerns motor boats, defined to include "every vessel propelled by machinery and not more than sixty-five feet in length except tugboats and towboats propelled by steam." The motor-boat law applies also to the Great Lakes and western rivers.

WILLIAM C. REDFIELD,
Secretary of Commerce.

¹The act approved May 25, 1914, amends sec. 2 (p. 8) of the Inland Rules as printed in the previous edition of this circular. The amended additions are in parentheses. The previous edition, so far as it relates to the lines of demarcation on pp. 20 to 22, has been modified in numerous particulars. The act approved June 9, 1910, is now printed as Department Circular No. 236 and is therefore omitted from this edition.

INTERNATIONAL RULES.**I.—ENACTING CLAUSE, SCOPE, AND PENALTY.**

Be it enacted by the Senate and House of Representatives of the United States of America in Congress assembled, That the following regulations for preventing collisions at sea shall be followed by all public and private vessels of the United States upon the high seas and in all waters connected therewith, navigable by seagoing vessels.

ART. 30. Nothing in these rules shall interfere with the operation of a special rule, duly made by local authority, relative to the navigation of any harbor, river, or inland waters.

PRELIMINARY DEFINITIONS.

In the following rules every steam vessel which is under sail and not under steam is to be considered a sailing vessel, and every vessel under steam, whether under sail or not, is to be considered a steam vessel.

The words "steam vessel" shall include any vessel propelled by machinery.

INLAND RULES.**I.—ENACTING CLAUSE, SCOPE, AND PENALTY.**

Whereas the provisions of chapter eight hundred and two of the laws of eighteen hundred and ninety, and the amendments thereto, adopting regulations for preventing collisions at sea [i. e., international rules of left-hand column], apply to all waters of the United States connected with the high seas navigable by seagoing vessels, except so far as the navigation of any harbor, river, or inland waters is regulated by special rules duly made by local authority; and

Whereas it is desirable that the regulations relating to the navigation of all harbors, rivers, and inland waters of the United States, except the Great Lakes and their connecting and tributary waters as far east as Montreal and the Red River of the North and rivers emptying into the Gulf of Mexico and their tributaries, shall be stated in one act: Therefore,

Be it enacted by the Senate and House of Representatives of the United States of America in Congress assembled, That the following regulations for preventing collisions shall be followed by all vessels navigating all harbors, rivers, and inland waters of the United States, except the Great Lakes and their connecting and tributary waters as far east as Montreal and the Red River of the North and rivers emptying into the Gulf of Mexico and their tributaries, and are hereby declared special rules duly made by local authority:

SEC. 3. *That every pilot, engineer, mate, or master of any steam vessel, and every master or mate of any barge or canal boat, who neglects or refuses to observe the provisions of this act, or the regulations established in pursuance of the preceding section [see section 2, page 9], shall be liable to a penalty of fifty dollars, and for all damages sustained by any passenger in his person or baggage by such neglect or refusal: Provided, That nothing herein shall relieve any vessel, owner, or corporation from any liability incurred by reason of such neglect or refusal.*

SEC. 4. *That every vessel that shall be navigated without complying with the provisions of this act shall be liable to a penalty of two hundred dollars, one-half to go to the informer, for which sum the vessel so navigated shall be liable and may be seized and proceeded against by action in any district court of the United States having jurisdiction of the offense.*

PRELIMINARY DEFINITIONS.

In the following rules every steam vessel which is under sail and not under steam is to be considered a sailing vessel, and every vessel under steam, whether under sail or not, is to be considered a steam vessel.

The words "steam vessel" shall include any vessel propelled by machinery.

INTERNATIONAL RULES.

A vessel is "under way," within the meaning of these rules, when she is not at anchor, or made fast to the shore, or aground.

II.—LIGHTS, AND SO FORTH.

The word "visible" in these rules when applied to lights shall mean visible on a dark night with a clear atmosphere.

ARTICLE 1. The rules concerning lights shall be complied with in all weathers from sunset to sunrise, and during such time no other lights which may be mistaken for the prescribed lights shall be exhibited.

STEAM VESSELS—MASTHEAD LIGHT.

ART. 2. A steam vessel when under way shall carry—(a) On or in front of the foremast, or if a vessel without a foremast, then in the fore part of the vessel, at a height above the hull of not less than twenty feet, and if the breadth of the vessel exceeds twenty feet, then at a height above the hull not less than such breadth, so, however, that the light need not be carried at a greater height above the hull than forty feet, a bright white light, so constructed as to show an unbroken light over an arc of the horizon of twenty points of the compass, so fixed as to throw the light ten points on each side of the vessel, namely, from right ahead to two points abaft the beam on either side, and of such a character as to be visible at a distance of at least five miles.

STEAM VESSELS—SIDE LIGHTS.

(b) On the starboard side a green light so constructed as to show an unbroken light over an arc of the horizon of ten points of the compass, so fixed as to throw the light from right ahead to two points abaft the beam on the starboard side, and of such a character as to be visible at a distance of at least two miles.

(c) On the port side a red light so constructed as to show an unbroken light over an arc of the horizon of ten points of the compass, so fixed as to throw the light from right ahead to two points abaft the beam on the port side, and of such a character as to be visible at a distance of at least two miles.

(d) The said green and red side lights shall be fitted with inboard screens projecting at least three feet forward from the light, so as to prevent these lights from being seen across the bow.

STEAM VESSELS—RANGE LIGHTS.

(e) A steam vessel when under way may carry an additional white light similar in construction to the light mentioned in subdivision (a). These two lights shall be so placed in line with the keel that one shall be at least fifteen feet higher than the

INLAND RULES.

A vessel is "under way," within the meaning of these rules, when she is not at anchor, or made fast to the shore or aground.

II.—LIGHTS, AND SO FORTH.

The word "visible" in these rules, when applied to lights, shall mean visible on a dark night with a clear atmosphere.

ARTICLE 1. The rules concerning lights shall be complied with in all weathers from sunset to sunrise, and during such time no other lights which may be mistaken for the prescribed lights shall be exhibited.

STEAM VESSELS—MASTHEAD LIGHT.

ART. 2. A steam vessel when under way shall carry—(a) On or in the front of the foremast, or if a vessel without a foremast, then in the fore part of the vessel, a bright white light so constructed as to show an unbroken light over an arc of the horizon of twenty points of the compass, so fixed as to throw the light ten points on each side of the vessel, namely, from right ahead to two points abaft the beam on either side, and of such a character as to be visible at a distance of at least five miles.

STEAM VESSELS—SIDE LIGHTS.

(b) On the starboard side a green light so constructed as to show an unbroken light over an arc of the horizon of ten points of the compass, so fixed as to throw the light from right ahead to two points abaft the beam on the starboard side, and of such a character as to be visible at a distance of at least two miles.

(c) On the port side a red light so constructed as to show an unbroken light over an arc of the horizon of ten points of the compass, so fixed as to throw the light from right ahead to two points abaft the beam on the port side, and of such a character as to be visible at a distance of at least two miles.

(d) The said green and red side lights shall be fitted with inboard screens projecting at least three feet forward from the light, so as to prevent these lights from being seen across the bow.

STEAM VESSELS—RANGE LIGHTS.

(e) A seagoing steam vessel when under way may carry an additional white light similar in construction to the light mentioned in subdivision (a). These two lights shall be so placed in line with the keel that one shall be at least fifteen feet higher

INTERNATIONAL RULES.

other, and in such a position with reference to each other that the lower light shall be forward of the upper one. The vertical distance between these lights shall be less than the horizontal distance.

STEAM VESSELS WHEN TOWING.

ART. 3. A steam vessel when towing another vessel shall, in addition to her side lights, carry two bright white lights in a vertical line one over the other, not less than six feet apart, and when towing more than one vessel shall carry an additional bright white light six feet above or below such lights, if the length of the tow measuring from the stern of the towing vessel to the stern of the last vessel towed exceeds six hundred feet. Each of these lights shall be of the same construction and character, and shall be carried in the same position as the white light mentioned in article two (a), excepting the additional light, which may be carried at a height of not less than fourteen feet above the hull.

Such steam vessel may carry a small white light abaft the funnel or aftermast for the vessel towed to steer by, but such light shall not be visible forward of the beam.

SPECIAL LIGHTS.

ART. 4. (a) A vessel which from any accident is not under command shall carry at the same height as a white light mentioned in article two (a), where they can best be seen, and if a steam vessel in lieu of that light, two red lights, in a vertical line one over the other, not less than six feet apart, and of such a character as to be visible all around the horizon at a distance of at least two miles; and shall by day carry in a vertical line, one over the other, not less than six feet apart, where they can best be seen, two black balls or shapes, each two feet in diameter.

(b) A vessel employed in laying or in picking up a telegraph cable shall carry in the same position as the white light mentioned in article two (a), and if a steam vessel in lieu of that light, three lights in a vertical line, one over the other, not less than six feet apart. The highest and lowest of these lights shall be red, and the middle light shall be white, and they shall be of such a character as to be visible all around the horizon, at a distance of at least two miles. By day she shall carry in a vertical line, one over the other, not less than six

INLAND RULES.

than the other, and in such a position with reference to each other that the lower light shall be forward of the upper one. The vertical distance between these lights shall be less than the horizontal distance.

(f) All steam vessels (except scagoing vessels and ferryboats), shall carry in addition to green and red lights required by article two (b), (c), and screens as required by article two (d), a central range of two white lights; the after light being carried at an elevation at least fifteen feet above the light at the head of the vessel. The headlight shall be so constructed as to show an unbroken light through twenty points of the compass, namely, from right ahead to two points abaft the beam on either side of the vessel, and the after light so as to show all around the horizon.

STEAM VESSELS WHEN TOWING.

ART. 3. A steam vessel when towing another vessel shall, in addition to her side lights, carry two bright white lights in a vertical line one over the other not less than three feet apart, and when towing more than one vessel shall carry an additional bright white light three feet above or below such lights, if the length of the tow measuring from the stern of the towing vessel to the stern of the last vessel towed exceeds six hundred feet. Each of these lights shall be of the same construction and character, and shall be carried in the same position as the white light mentioned in article two (a) or the after range light mentioned in article two (f).

Such steam vessel may carry a small white light abaft the funnel or aftermast for the vessel towed to steer by, but such light shall not be visible forward of the beam.

INTERNATIONAL RULES.

feet apart, where they can best be seen, three shapes not less than two feet in diameter, of which the highest and lowest shall be globular in shape and red in color, and the middle one diamond in shape and white.

(c) The vessels referred to in this article, when not making way through the water, shall not carry the side lights, but when making way shall carry them.

(d) The lights and shapes required to be shown by this article are to be taken by other vessels as signals that the vessel showing them is not under command and can not therefore get out of the way.

These signals are not signals of vessels in distress and requiring assistance. Such signals are contained in article thirty-one.

LIGHTS FOR SAILING VESSELS AND VESSELS IN TOW.

ART. 5. A sailing vessel under way and any vessel being towed shall carry the same lights as are prescribed by article two for a steam vessel under way, with the exception of the white lights mentioned therein, which they shall never carry.

LIGHTS FOR SMALL VESSELS.

ART. 6. Whenever, as in the case of small vessels under way during bad weather, the green and red side lights can not be fixed, these lights shall be kept at hand, lighted and ready for use; and shall, on the approach of or to other vessels, be exhibited on their respective sides in sufficient time to prevent collision, in such manner as to make them most visible, and so that the green light shall not be seen on the port side nor the red light on the starboard side, nor, if practicable, more than two points abaft the beam on their respective sides. To make the use of these portable lights more certain and easy the lanterns containing them shall each be painted outside with the color of the light they respectively contain, and shall be provided with proper screens.

INLAND RULES.**LIGHTS FOR SAILING VESSELS AND VESSELS IN TOW.**

ART. 5. A sailing vessel under way or being towed shall carry the same lights as are prescribed by article two for a steam vessel under way, with the exception of the white lights mentioned therein, which they shall never carry.

LIGHTS FOR FERRYBOATS, BARGES, AND CANAL BOATS IN TOW.

SEC. 2. That the supervising inspectors of steam vessels and the Supervising Inspector-General shall establish such rules to be observed by steam vessels in passing each other and as to the lights to be carried by ferryboats and by barges and canal boats when in tow of steam vessels (and as to the lights and day signals to be carried by vessels, dredges of all types, and vessels working on wrecks by [or] other obstruction to navigation or moored for submarine operations, or made fast to a sunken object which may drift with the tide or be towed) not inconsistent with the provisions of this act, as they from time to time may deem necessary for safety, which rules when approved by the Secretary of Commerce are hereby declared special rules duly made by local authority, as provided for in article thirty of chapter eight hundred and two of the laws of eighteen hundred and ninety. Two printed copies of such rules shall be furnished to such ferryboats (barges, dredges, canal boats, vessels working on wrecks) and steam vessels, which rules shall be kept posted up in conspicuous places in such vessels (barges, dredges, and boats).

LIGHTS FOR SMALL VESSELS.

ART. 6. Whenever, as in the case of vessels of less than ten gross tons under way during bad weather, the green and red side lights can not be fixed, these lights shall be kept at hand, lighted and ready for use; and shall, on the approach of or to other vessels, be exhibited on their respective sides in sufficient time to prevent collision, in such manner as to make them most visible, and so that the green light shall not be seen on the port side nor the red light on the starboard side, nor, if practicable, more than two points abaft the beam on their respective sides. To make the use of these portable lights more certain and easy the lanterns containing them shall each be painted outside with the color of the light they respectively contain, and shall be provided with proper screens.

INTERNATIONAL RULES.**LIGHTS FOR SMALL STEAM AND SAIL VESSELS AND OPEN BOATS.**

ART. 7. Steam vessels of less than forty, and vessels under oars or sails of less than twenty tons gross tonnage, respectively, and rowing boats, when under way, shall not be required to carry the lights mentioned in article two (a), (b), and (c), but if they do not carry them they shall be provided with the following lights:

First. Steam vessels of less than forty tons shall carry—

(a) In the fore part of the vessel, or on or in front of the funnel, where it can best be seen, and at a height above the gunwale of not less than nine feet, a bright white light constructed and fixed as prescribed in article two (a), and of such a character as to be visible at a distance of at least two miles.

(b) Green and red side lights constructed and fixed as prescribed in article two (b) and (c), and of such a character as to be visible at a distance of at least one mile, or a combined lantern showing a green light and a red light from right ahead to two points abaft the beam on their respective sides. Such lanterns shall be carried not less than three feet below the white light.

Second. Small steamboats, such as are carried by seagoing vessels, may carry the white light at a less height than nine feet above the gunwale, but it shall be carried above the combined lantern mentioned in subdivision one (b).

Third. Vessels under oars or sails of less than twenty tons shall have ready at hand a lantern with a green glass on one side and a red glass on the other, which, on the approach of or to other vessels, shall be exhibited in sufficient time to prevent collision, so that the green light shall not be seen on the port side nor the red light on the starboard side.

Fourth. Rowing boats, whether under oars or sail, shall have ready at hand a lantern showing a white light which shall be temporarily exhibited in sufficient time to prevent collision.

The vessels referred to in this article shall not be obliged to carry the lights prescribed by article four (a) and article eleven, last paragraph.

LIGHTS FOR PILOT VESSELS.

ART. 8. Pilot vessels when engaged on their station on pilotage duty shall not show the lights required for other vessels, but shall carry a white light at the masthead, visible all around the horizon, and shall also exhibit a flare-up light or flare-up lights at short intervals, which shall never exceed fifteen minutes.

On the near approach of or to other vessels they shall have their side lights lighted, ready for use, and shall flash or show them at short intervals, to indicate the direction in which they are heading, but the green light shall not be shown on the port side, nor the red light on the starboard side.

A pilot vessel of such a class as to be obliged to go alongside of a vessel to put a pilot on board

INLAND RULES.

ART. 7. Rowing boats, whether under oars or sail, shall have ready at hand a lantern showing a white light which shall be temporarily exhibited in sufficient time to prevent collision.

LIGHTS FOR PILOT VESSELS.

ART. 8. Pilot vessels when engaged on their stations on pilotage duty shall not show the lights required for other vessels, but shall carry a white light at the masthead, visible all around the horizon, and shall also exhibit a flare-up light or flare-up lights at short intervals, which shall never exceed fifteen minutes.

On the near approach of or to other vessels they shall have their side lights lighted, ready for use, and shall flash or show them at short intervals, to indicate the direction in which they are heading, but the green light shall not be shown on the port side, nor the red light on the starboard side.

A pilot vessel of such a class as to be obliged to go alongside of a vessel to put a pilot on board

INTERNATIONAL RULES.

may show the white light instead of carrying it at the masthead, and may, instead of the colored lights above mentioned, have at hand, ready for use, a lantern with a green glass on the one side and a red glass on the other, to be used as prescribed above.

Pilot vessels, when not engaged on their station on pilotage duty, shall carry lights similar to those of other vessels of their tonnage.

A steam pilot vessel, when engaged on her station on pilotage duty and in waters of the United States, and not at anchor, shall, in addition to the lights required for all pilot boats, carry, at a distance of eight feet below her white masthead light, a red light, visible all around the horizon and of such a character as to be visible on a dark night with a clear atmosphere at a distance of at least two miles, and also the colored side lights required to be carried by vessels when under way.

When engaged on her station on pilotage duty and in waters of the United States, and at anchor, she shall carry, in addition to the lights required for all pilot boats, the red light above mentioned, but not the colored side lights. When not engaged on her station on pilotage duty, she shall carry the same lights as other steam vessels.

LIGHTS, ETC., OF FISHING VESSELS.

ART. 9. Fishing vessels and fishing boats, when under way and when not required by this article to carry or show the lights hereinafter specified, shall carry or show the lights prescribed for vessels of their tonnage under way.

(a) Open boats, by which is to be understood boats not protected from the entry of sea water by means of a continuous deck, when engaged in any fishing at night, with outlying tackle extending not more than one hundred and fifty feet horizontally from the boat into the seaway, shall carry one all-round white light.

Open boats, when fishing at night, with outlying tackle extending more than one hundred and fifty feet horizontally from the boat into the seaway, shall carry one all-round white light, and in addition, on approaching or being approached by other vessels, shall show a second white light at least three feet below the first light and at a horizontal distance of at least five feet away from it in the direction in which the outlying tackle is attached.

(b) Vessels and boats, except open boats as defined in subdivision (a), when fishing with drift nets, shall, so long as the nets are wholly or partly in the water, carry two white lights where they can best be seen. Such lights shall be placed so that the vertical distance between them shall be not less than six feet and not more than fifteen feet, and so that the horizontal distance between them, measured in a line with the keel, shall be not less than five feet and not more than ten feet. The lower of these two lights shall be in the direction of the nets, and both of them shall be of such a character as to show all around the horizon, and to be visible at a distance of not less than three miles.

Within the Mediterranean Sea and in the seas bor-

INLAND RULES.

may show the white light instead of carrying it at the masthead, and may, instead of the colored lights above mentioned, have at hand, ready for use, a lantern with a green glass on the one side and a red glass on the other, to be used as prescribed above.

Pilot vessels, when not engaged on their station on pilotage duty, shall carry lights similar to those of other vessels of their tonnage.

A steam pilot vessel, when engaged on her station on pilotage duty and in waters of the United States, and not at anchor, shall, in addition to the lights required for all pilot boats, carry, at a distance of eight feet below her white masthead light, a red light, visible all around the horizon and of such a character as to be visible on a dark night with a clear atmosphere at a distance of at least two miles, and also the colored side lights required to be carried by vessels when under way.

When engaged on her station on pilotage duty and in waters of the United States, and at anchor, she shall carry, in addition to the lights required for all pilot boats, the red light above mentioned, but not the colored side lights. When not engaged on her station on pilotage duty, she shall carry the same lights as other steam vessels.

LIGHTS, ETC., OF FISHING VESSELS.

ART. 9. (a) Fishing vessels of less than ten gross tons, when under way and when not having their nets, trawls, dredges, or lines in the water, shall not be obliged to carry the colored side lights; but every such vessel shall, in lieu thereof, have ready at hand a lantern with a green glass on one side and a red glass on the other side, and on approaching to or being approached by another vessel such lantern shall be exhibited in sufficient time to prevent collision, so that the green light shall not be seen on the port side nor the red light on the starboard side.

(b) All fishing vessels and fishing boats of ten gross tons or upward, when under way and when not having their nets, trawls, dredges, or lines in the water, shall carry and show the same lights as other vessels under way.

(c) All vessels, when trawling, dredging, or fishing with any kind of drag nets or lines, shall exhibit, from some part of the vessel where they can be best seen, two lights. One of these lights shall be red and the other shall be white. The red light shall be above the white light, and shall be at a vertical distance from it of not less than six feet and not more than twelve feet; and the horizontal distance between them, if any, shall not be more than ten feet. These two lights shall be of such a character and contained in lanterns of such construction as to be visible all round the horizon, the white light a distance of not less than three miles and the red light of not less than two miles.

LIGHTS FOR RAFTS, OR OTHER CRAFT NOT PROVIDED FOR.

(d) Rafts, or other water craft not herein provided for, navigating by hand power, horse power, or by the current of the river, shall carry one or more good

INTERNATIONAL RULES.

dering the coasts of Japan and Korea sailing fishing vessels of less than twenty tons gross tonnage shall not be obliged to carry the lower of these two lights. Should they, however, not carry it, they shall show in the same position (in the direction of the net or gear) a white light, visible at a distance of not less than one sea mile, on the approach of or to other vessels.

(c) Vessels and boats, except open boats as defined in subdivision (a), when line fishing with their lines out and attached to or hauling their lines, and when not at anchor or stationary within the meaning of subdivision (h), shall carry the same lights as vessels fishing with drift nets. When shooting lines, or fishing with towing lines, they shall carry the lights prescribed for a steam or sailing vessel under way, respectively.

Within the Mediterranean Sea and in the seas bordering the coasts of Japan and Korea sailing fishing vessels of less than twenty tons gross tonnage shall not be obliged to carry the lower of these two lights. Should they, however, not carry it, they shall show in the same position (in the direction of the lines) a white light, visible at a distance of not less than one sea mile on the approach of or to other vessels.

(d) Vessels when engaged in trawling, by which is meant the dragging of an apparatus along the bottom of the sea—

First. If steam vessels, shall carry in the same position as the white light mentioned in article two (a) a tri-colored lantern so constructed and fixed as to show a white light from right ahead to two points on each bow, and a green light and a red light over an arc of the horizon from two points on each bow to two points abaft the beam on the starboard and port sides, respectively; and not less than six nor more than twelve feet below the tri-colored lantern a white light in a lantern, so constructed as to show a clear, uniform, and unbroken light all around the horizon.

Second. If sailing vessels, shall carry a white light in a lantern, so constructed as to show a clear, uniform, and unbroken light all around the horizon, and shall also, on the approach of or to other vessels, show where it can best be seen a white flare-up light or torch in sufficient time to prevent collision.

All lights mentioned in subdivision (d) first and second shall be visible at a distance of at least two miles.

(e) Oyster dredgers and other vessels fishing with dredge nets shall carry and show the same lights as trawlers.

(f) Fishing vessels and fishing boats may at any time use a flare-up light in addition to the lights which they are by this article required to carry and show, and they may also use working lights.

(g) Every fishing vessel and every fishing boat under one hundred and fifty feet in length, when at anchor, shall exhibit a white light visible all around the horizon at a distance of at least one mile.

Every fishing vessel of one hundred and fifty feet in length or upward, when at anchor, shall exhibit

INLAND RULES.

white lights, which shall be placed in such manner as shall be prescribed by the Board of Supervising Inspectors of Steam Vessels.

INTERNATIONAL RULES.

a white light visible all around the horizon at a distance of at least one mile, and shall exhibit a second light as provided for vessels of such length by article eleven.

Should any such vessel, whether under one hundred and fifty feet in length or of one hundred and fifty feet in length or upward, be attached to a net or other fishing gear, she shall on the approach of other vessels show an additional white light at least three feet below the anchor light, and at a horizontal distance of at least five feet away from it in the direction of the net or gear.

(h) If a vessel or boat when fishing becomes stationary in consequence of her gear getting fast to a rock or other obstruction, she shall in daytime haul down the day signal required by subdivision (k); at night show the light or lights prescribed for a vessel at anchor; and during fog, mist, falling snow, or heavy rainstorms make the signal prescribed for a vessel at anchor. (See subdivision (d) and the last paragraph of article fifteen.)

(i) In fog, mist, falling snow, or heavy rain storms drift-net vessels attached to their nets, and vessels when trawling, dredging, or fishing with any kind of drag net, and vessels line fishing with their lines out, shall, if of twenty tons gross tonnage or upward, respectively, at intervals of not more than one minute make a blast; if steam vessels, with the whistle or siren, and if sailing vessels, with the fog-horn, each blast to be followed by ringing the bell. Fishing vessels and boats of less than twenty tons gross tonnage shall not be obliged to give the above-mentioned signals; but if they do not, they shall make some other efficient sound signal at intervals of not more than one minute.

(k) All vessels or boats fishing with nets or lines or trawls, when under way, shall in daytime indicate their occupation to an approaching vessel by displaying a basket or other efficient signal where it can best be seen. If vessels or boats at anchor have their gear out, they shall, on the approach of other vessels, show the same signal on the side on which those vessels can pass.

The vessels required by this article to carry or show the lights hereinbefore specified shall not be obliged to carry the lights prescribed by article four (a) and the last paragraph of article eleven.

LIGHTS FOR AN OVERTAKEN VESSEL.

ART. 10. A vessel which is being overtaken by another shall show from her stern to such last-mentioned vessel a white light or a flare-up light.

The white light required to be shown by this article may be fixed and carried in a lantern, but in such case the lantern shall be so constructed, fitted, and screened that it shall throw an unbroken light over an arc of the horizon of twelve points of the compass, namely, for six points from right aft on each side of the vessel, so as to be visible at a distance of at least one mile. Such light shall be carried as nearly as practicable on the same level as the side lights.

INLAND RULES.**LIGHTS FOR AN OVERTAKEN VESSEL.**

ART. 10. A vessel which is being overtaken by another, except a steam vessel with an after range light showing all around the horizon, shall show from her stern to such last-mentioned vessel a white light or a flare-up light.

INTERNATIONAL RULES.**ANCHOR LIGHTS.**

ART. 11. A vessel under one hundred and fifty feet in length when at anchor shall carry forward, where it can best be seen, but at a height not exceeding twenty feet above the hull, a white light, in a lantern so constructed as to show a clear, uniform, and unbroken light visible all around the horizon at a distance of at least one mile.

A vessel of one hundred and fifty feet or upwards in length when at anchor shall carry in the forward part of the vessel, at a height of not less than twenty and not exceeding forty feet above the hull, one such light, and at or near the stern of the vessel, and at such a height that it shall be not less than fifteen feet lower than the forward light, another such light.

The length of a vessel shall be deemed to be the length appearing in her certificate of registry.

A vessel aground in or near a fairway shall carry the above light or lights and the two red lights prescribed by article four (a).

SPECIAL SIGNALS.

ART. 12. Every vessel may, if necessary in order to attract attention, in addition to the lights which she is by these rules required to carry, show a flare-up light or use any detonating signal that can not be mistaken for a distress signal.

NAVAL LIGHTS AND RECOGNITION SIGNALS.

ART. 13. Nothing in these rules shall interfere with the operation of any special rules made by the Government of any nation with respect to additional station and signal lights for two or more ships of war or for vessels sailing under convoy, or with the exhibition of recognition signals adopted by ship-owners, which have been authorized by their respective Governments, and duly registered and published.

STEAM VESSEL UNDER SAIL BY DAY.

ART. 14. A steam vessel proceeding under sail only, but having her funnel up, shall carry in daytime, forward, where it can best be seen, one black ball or shape two feet in diameter.

III.—SOUND SIGNALS FOR FOG, AND SO FORTH.**PRELIMINARY.**

ART. 15. All signals prescribed by this article for vessels under way shall be given:

First. By "steam vessels" on the whistle or siren.

Second. By "sailing vessels" and "vessels towed" on the fog horn.

The words "prolonged blast" used in this article shall mean a blast of from four to six seconds duration.

A steam vessel shall be provided with an efficient whistle or siren, sounded by steam or by some substitute for steam, so placed that the sound may not

INLAND RULES.**ANCHOR LIGHTS.**

ART. 11. A vessel under one hundred and fifty feet in length when at anchor shall carry forward, where it can best be seen, but at a height not exceeding twenty feet above the hull, a white light, in a lantern so constructed as to show a clear, uniform, and unbroken light visible all around the horizon at a distance of at least one mile.

A vessel of one hundred and fifty feet or upwards in length when at anchor shall carry in the forward part of the vessel, at a height of not less than twenty and not exceeding forty feet above the hull, one such light, and at or near the stern of the vessel, and at such a height that it shall be not less than fifteen feet lower than the forward light, another such light.

The length of a vessel shall be deemed to be the length appearing in her certificate of registry.

SPECIAL SIGNALS.

ART. 12. Every vessel may, if necessary in order to attract attention, in addition to the lights which she is by these rules required to carry, show a flare-up light or use any detonating signal that can not be mistaken for a distress signal.

NAVAL LIGHTS AND RECOGNITION SIGNALS.

ART. 13. Nothing in these rules shall interfere with the operation of any special rules made by the Government of any nation with respect to additional station and signal lights for two or more ships of war or for vessels sailing under convoy, or with the exhibition of recognition signals adopted by ship-owners, which have been authorized by their respective Governments, and duly registered and published.

STEAM VESSEL UNDER SAIL BY DAY.

ART. 14. A steam vessel proceeding under sail only, but having her funnel up, may carry in daytime, forward, where it can best be seen, one black ball or shape two feet in diameter.

III.—SOUND SIGNALS FOR FOG, AND SO FORTH.**PRELIMINARY.**

ART. 15. All signals prescribed by this article for vessels under way shall be given:

1. By "steam vessels" on the whistle or siren.

2. By "sailing vessels" and "vessels towed" on the fog horn.

The words "prolonged blast" used in this article shall mean a blast of from four to six seconds duration.

A steam vessel shall be provided with an efficient whistle or siren, sounded by steam or by some substitute for steam, so placed that the sound may not

INTERNATIONAL RULES.

be intercepted by any obstruction, and with an efficient fog horn, to be sounded by mechanical means, and also with an efficient bell. In all cases where the rules require a bell to be used a drum may be substituted on board Turkish vessels, or a gong where such articles are used on board small seagoing vessels. A sailing vessel of twenty tons gross tonnage or upward shall be provided with a similar fog-horn and bell.

In fog, mist, falling snow, or heavy rain storms, whether by day or night, the signals described in this article shall be used as follows, namely:

STEAM VESSEL UNDER WAY.

(a) A steam vessel having way upon her shall sound, at intervals of not more than two minutes, a prolonged blast.

(b) A steam vessel under way, but stopped, and having no way upon her, shall sound, at intervals of not more than two minutes, two prolonged blasts, with an interval of about one second between.

SAIL VESSEL UNDER WAY.

(c) A sailing vessel under way shall sound, at intervals of not more than one minute, when on the starboard tack, one blast; when on the port tack, two blasts in succession, and when with the wind abaft the beam, three blasts in succession.

VESSELS AT ANCHOR OR NOT UNDER WAY.

(d) A vessel when at anchor shall, at intervals of not more than one minute, ring the bell rapidly for about five seconds.

VESSELS TOWING OR TOWED.

(e) A vessel when towing, a vessel employed in laying or in picking up a telegraph cable, and a vessel under way, which is unable to get out of the way of an approaching vessel through being not under command, or unable to maneuver as required by the rules, shall, instead of the signals prescribed in subdivisions (a) and (c) of this article, at intervals of not more than two minutes, sound three blasts in succession, namely: One prolonged blast followed by two short blasts. A vessel towed may give this signal and she shall not give any other.

SMALL SAILING VESSELS AND BOATS.

Sailing vessels and boats of less than twenty tons gross tonnage shall not be obliged to give the above-mentioned signals, but, if they do not, they shall make some other efficient sound signal at intervals of not more than one minute.

SPEED IN FOG.

ART. 16. Every vessel shall, in fog, mist, falling snow, or heavy rain storms, go at a moderate speed, having careful regard to the existing circumstances and conditions.

INLAND RULES.

be intercepted by any obstruction, and with an efficient fog horn; also with an efficient bell. A sailing vessel of twenty tons gross tonnage or upward shall be provided with a similar fog horn and bell.

In fog, mist, falling snow, or heavy rain storms, whether by day or night, the signals described in this article shall be used as follows, namely:

STEAM VESSEL UNDER WAY.

(a) A steam vessel under way shall sound, at intervals of not more than one minute, a prolonged blast.

SAIL VESSEL UNDER WAY.

(c) A sailing vessel under way shall sound, at intervals of not more than one minute, when on the starboard tack, one blast; when on the port tack, two blasts in succession, and when with the wind abaft the beam, three blasts in succession.

VESSELS AT ANCHOR OR NOT UNDER WAY.

(d) A vessel when at anchor shall, at intervals of not more than one minute, ring the bell rapidly for about five seconds.

VESSELS TOWING OR TOWED.

(e) A steam vessel when towing, shall, instead of the signals prescribed in subdivision (a) of this article, at intervals of not more than one minute, sound three blasts in succession, namely, one prolonged blast followed by two short blasts. A vessel towed may give this signal and she shall not give any other.

RAFTS, OR OTHER CRAFT NOT PROVIDED FOR.

(f) All rafts or other water craft, not heretofore provided for, navigating by hand power, horse power, or by the current of the river, shall sound a blast of the foghorn, or equivalent signal, at intervals of not more than one minute.

SPEED IN FOG.

ART. 16. Every vessel shall, in fog, mist, falling snow, or heavy rain storms, go at a moderate speed, having careful regard to the existing circumstances and conditions.

INTERNATIONAL RULES.

A steam vessel, hearing, apparently forward of her beam, the fog signal of a vessel the position of which is not ascertained shall, so far as the circumstances of the case admit, stop her engines, and then navigate with caution until danger of collision is over.

IV.—STEERING AND SAILING RULES.**PRELIMINARY.**

Risk of collision can, when circumstances permit, be ascertained by carefully watching the compass bearing of an approaching vessel. If the bearing does not appreciably change, such risk should be deemed to exist.

SAILING VESSELS.

ART. 17. When two sailing vessels are approaching one another, so as to involve risk of collision, one of them shall keep out of the way of the other, as follows, namely:

(a) A vessel which is running free shall keep out of the way of a vessel which is closehauled.

(b) A vessel which is closehauled on the port tack shall keep out of the way of a vessel which is closehauled on the starboard tack.

(c) When both are running free, with the wind on different sides, the vessel which has the wind on the port side shall keep out of the way of the other.

(d) When both are running free, with the wind on the same side, the vessel which is to the windward shall keep out of the way of the vessel which is to the leeward.

(e) A vessel which has the wind aft shall keep out of the way of the other vessel.

STEAM VESSELS.

ART. 18. When two steam vessels are meeting end on, or nearly end on, so as to involve risk of collision, each shall alter her course to starboard, so that each may pass on the port side of the other.

This article only applies to cases where vessels are meeting end on, or nearly end on, in such a manner as to involve risk of collision, and does not apply to two vessels which must, if both keep on their respective courses, pass clear of each other.

The only cases to which it does apply are when each of the two vessels is end on, or nearly end

INLAND RULES.

A steam vessel, hearing, apparently forward of her beam, the fog signal of a vessel the position of which is not ascertained shall, so far as the circumstances of the case admit, stop her engines, and then navigate with caution until danger of collision is over.

IV.—STEERING AND SAILING RULES.**PRELIMINARY.**

Risk of collision can, when circumstances permit, be ascertained by carefully watching the compass bearing of an approaching vessel. If the bearing does not appreciably change, such risk should be deemed to exist.

SAILING VESSELS.

ART. 17. When two sailing vessels are approaching one another, so as to involve risk of collision, one of them shall keep out of the way of the other, as follows, namely:

(a) A vessel which is running free shall keep out of the way of a vessel which is closehauled.

(b) A vessel which is closehauled on the port tack shall keep out of the way of a vessel which is closehauled on the starboard tack.

(c) When both are running free, with the wind on different sides, the vessel which has the wind on the port side shall keep out of the way of the other.

(d) When both are running free, with the wind on the same side, the vessel which is to the windward shall keep out of the way of the vessel which is to the leeward.

(e) A vessel which has the wind aft shall keep out of the way of the other vessel.

STEAM VESSELS.

ART. 18. RULE I. When steam vessels are approaching each other head and head—that is, end on, or nearly so—it shall be the duty of each to pass on the port side of the other; and either vessel shall give, as a signal of her intention, one short and distinct blast of her whistle, which the other vessel shall answer promptly by a similar blast of her whistle, and thereupon such vessels shall pass on the port side of each other. But if the courses of such vessels are so far on the starboard of each other as not to be considered as meeting head and head, either vessel shall immediately give two short and distinct blasts of her whistle, which the other vessel shall answer promptly by two similar blasts of her whistle, and they shall pass on the starboard side of each other.

The foregoing only applies to cases where vessels are meeting end on, or nearly end on, in such a manner as to involve risk of collision; in other words, to cases in which, by day, each vessel sees the masts of the other in a line, or nearly in a line, with her own, and by night to cases in which each vessel is in such a position as to see both the sidelights of the other.

INTERNATIONAL RULES.

on to the other; in other words, to cases in which, by day, each vessel sees the masts of the other in a line, or nearly in a line, with her own; and by night, to cases in which each vessel is in such a position as to see both the side-lights of the other.

It does not apply by day to cases in which a vessel sees another ahead crossing her own course; or by night, to cases where the red light of one vessel is opposed to the red light of the other, or where the green light of one vessel is opposed to the green light of the other, or where a red light without a green light, or a green light without a red light, is seen ahead, or where both green and red lights are seen anywhere but ahead.

INLAND RULES.

It does not apply by day to cases in which a vessel sees another ahead crossing her own course, or by night to cases where the red light of one vessel is opposed to the red light of the other, or where the green light of one vessel is opposed to the green light of the other, or where a red light without a green light or a green light without a red light, is seen ahead, or where both green and red lights are seen anywhere but ahead.

RULE III. *If, when steam vessels are approaching each other, either vessel fails to understand the course or intention of the other, from any cause, the vessel so in doubt shall immediately signify the same by giving several short and rapid blasts, not less than four, of the steam whistle.*

RULE V. *Whenever a steam vessel is nearing a short bend or curve in the channel, where, from the height of the banks or other cause, a steam vessel approaching from the opposite direction can not be seen for a distance of half a mile, such steam vessel, when she shall have arrived within half a mile of such curve or bend, shall give a signal by one long blast of the steam whistle, which signal shall be answered by a similar blast given by any approaching steam vessel that may be within hearing. Should such signal be so answered by a steam vessel upon the farther side of such bend, then the usual signals for meeting and passing shall immediately be given and answered; but, if the first alarm signal of such vessel be not answered, she is to consider the channel clear and govern herself accordingly.*

When steam vessels are moved from their docks or berths, and other boats are liable to pass from any direction toward them, they shall give the same signal as in the case of vessels meeting at a bend, but immediately after clearing the berths so as to be fully in sight they shall be governed by the steering and sailing rules.

RULE VIII. *When steam vessels are running in the same direction, and the vessel which is astern shall desire to pass on the right or starboard hand of the vessel ahead, she shall give one short blast of the steam whistle, as a signal of such desire, and if the vessel ahead answers with one blast, she shall put her helm to port; or if she shall desire to pass on the left or port side of the vessel ahead, she shall give two short blasts of the steam whistle as a signal of such desire, and if the vessel ahead answers with two blasts, shall put her helm to starboard; or if the vessel ahead does not think it safe for the vessel astern to attempt to pass at that point, she shall immediately signify the same by giving several short and rapid blasts of the steam whistle, not less than four, and under no circumstances shall the vessel astern attempt to pass the vessel ahead until such time as they have reached a point where it can be safely done,*

INTERNATIONAL RULES.**TWO STEAM VESSELS CROSSING.**

ART. 19. When two steam vessels are crossing, so as to involve risk of collision, the vessel which has the other on her own starboard side shall keep out of the way of the other.

STEAM VESSEL SHALL KEEP OUT OF THE WAY OF SAILING VESSEL.

ART. 20. When a steam vessel and a sailing vessel are proceeding in such directions as to involve risk of collision, the steam vessel shall keep out of the way of the sailing vessel.

COURSE AND SPEED.

ART. 21. Where, by any of these rules, one of two vessels is to keep out of the way, the other shall keep her course and speed.

Note—When, in consequence of thick weather or other causes, such vessel finds herself so close that collision can not be avoided by the action of the giving-way vessel alone, she also shall take such action as will best aid to avert collision. [See articles twenty-seven and twenty-nine.]

CROSSING AHEAD.

ART. 22. Every vessel which is directed by these rules to keep out of the way of another vessel shall, if the circumstances of the case admit, avoid crossing ahead of the other.

INLAND RULES.

when said vessel ahead shall signify her willingness by blowing the proper signals. The vessel ahead shall in no case attempt to cross the bow or crowd upon the course of the passing vessel.

RULE IX. The whistle signals provided in the rules under this article, for steam vessels meeting, passing, or overtaking, are never to be used except when steamers are in sight of each other, and the course and position of each can be determined in the daytime by a sight of the vessel itself, or by night by seeing its signal lights. In fog, mist, falling snow, or heavy rain storms, when vessels can not see each other, fog signals only must be given.

SUPPLEMENTARY REGULATIONS.

SEC. 2. That the supervising inspectors of steam-vessels and the Supervising Inspector-General shall establish such rules to be observed by steam vessels in passing each other and as to the lights to be carried by ferryboats and by barges and canal boats when in tow of steam vessels, not inconsistent with the provisions of this act, as they from time to time may deem necessary for safety, which rules when approved by the Secretary of Commerce and Labor, are hereby declared special rules duly made by local authority, as provided for in article thirty of chapter eight hundred and two of the laws of eighteen hundred and ninety. Two printed copies of such rules shall be furnished to such ferryboats and steam vessels, which rules shall be kept posted up in conspicuous places in such vessels.

TWO STEAM VESSELS CROSSING.

ART. 19. When two steam vessels are crossing, so as to involve risk of collision, the vessel which has the other on her own starboard side shall keep out of the way of the other.

STEAM VESSEL SHALL KEEP OUT OF THE WAY OF SAILING VESSEL.

ART. 20. When a steam vessel and a sailing vessel are proceeding in such directions as to involve risk of collision, the steam vessel shall keep out of the way of the sailing vessel.

COURSE AND SPEED.

ART. 21. Where, by any of these rules, one of the two vessels is to keep out of the way, the other shall keep her course and speed.

[See articles twenty-seven and twenty-nine.]

CROSSING AHEAD.

ART. 22. Every vessel which is directed by these rules to keep out of the way of another vessel shall, if the circumstances of the case admit, avoid crossing ahead of the other.

INTERNATIONAL RULES.**STEAM VESSEL SHALL SLACKEN SPEED OR STOP.**

ART. 23. Every steam vessel which is directed by these rules to keep out of the way of another vessel shall, on approaching her, if necessary, slacken her speed or stop or reverse.

OVERTAKING VESSELS.

ART. 24. Notwithstanding anything contained in these rules, every vessel, overtaking any other, shall keep out of the way of the overtaken vessel.

Every vessel coming up with another vessel from any direction more than two points abaft her beam, that is, in such a position, with reference to the vessel which she is overtaking that at night she would be unable to see either of that vessel's side lights, shall be deemed to be an overtaking vessel; and no subsequent alteration of the bearing between the two vessels shall make the overtaking vessel a crossing vessel within the meaning of these rules, or relieve her of the duty of keeping clear of the overtaken vessel until she is finally past and clear.

As by day the overtaking vessel can not always know with certainty whether she is forward of or abaft this direction from the other vessel, she should, if in doubt, assume that she is an overtaking vessel and keep out of the way.

NARROW CHANNELS.

ART. 25. In narrow channels every steam vessel shall, when it is safe and practicable, keep to that side of the fairway or mid-channel which lies on the starboard side of such vessel.

RIGHT OF WAY OF FISHING VESSELS.

ART. 26. Sailing vessels under way shall keep out of the way of sailing vessels or boats fishing with nets or lines or trawls. This rule shall not give to any vessel or boat engaged in fishing the right of obstructing a fairway used by vessels other than fishing vessels or boats.

GENERAL PRUDENTIAL RULE.

ART. 27. In obeying and construing these rules due regard shall be had to all dangers of navigation and collision, and to any special circumstances which may render a departure from the above rules necessary in order to avoid immediate danger.

SOUND SIGNALS FOR PASSING STEAMERS.

ART. 28. The words "short blast" used in this article shall mean a blast of about one second's duration.

When vessels are in sight of one another, a steam vessel under way, in taking any course authorized or required by these rules, shall indicate that course by the following signals on her whistle or siren, namely:

One short blast to mean, "I am directing my course to starboard."

INLAND RULES.**STEAM VESSEL SHALL SLACKEN SPEED OR STOP.**

ART. 23. Every steam vessel which is directed by these rules to keep out of the way of another vessel shall, on approaching her, if necessary, slacken her speed or stop or reverse.

OVERTAKING VESSELS.

ART. 24. Notwithstanding anything contained in these rules, every vessel, overtaking any other, shall keep out of the way of the overtaken vessel.

Every vessel coming up with another vessel from any direction more than two points abaft her beam, that is, in such a position, with reference to the vessel which she is overtaking that at night she would be unable to see either of that vessel's side lights, shall be deemed to be an overtaking vessel; and no subsequent alteration of the bearing between the two vessels shall make the overtaking vessel a crossing vessel within the meaning of these rules, or relieve her of the duty of keeping clear of the overtaken vessel until she is finally past and clear.

As by day the overtaking vessel can not always know with certainty whether she is forward of or abaft this direction from the other vessel she should, if in doubt, assume that she is an overtaking vessel and keep out of the way.

NARROW CHANNELS.

ART. 25. In narrow channels every steam vessel shall, when it is safe and practicable, keep to that side of the fairway or mid-channel which lies on the starboard side of such vessel.

RIGHT OF WAY OF FISHING VESSELS.

ART. 26. Sailing vessels under way shall keep out of the way of sailing vessels or boats fishing with nets, or lines, or trawls. This rule shall not give to any vessel or boat engaged in fishing the right of obstructing a fairway used by vessels other than fishing vessels or boats.

GENERAL PRUDENTIAL RULE.

ART. 27. In obeying and construing these rules due regard shall be had to all dangers of navigation and collision, and to any special circumstances which may render a departure from the above rules necessary in order to avoid immediate danger.

SOUND SIGNALS FOR PASSING STEAMERS.

[See article eighteen.]

INTERNATIONAL RULES.

Two short blasts to mean, "I am directing my course to port."

Three short blasts to mean, "My engines are going at full speed astern."

PRECAUTION.

ART. 29. Nothing in these rules shall exonerate any vessel, or the owner or master or crew thereof, from the consequences of any neglect to carry lights or signals, or of any neglect to keep a proper lookout, or of the neglect of any precaution which may be required by the ordinary practice of seamen, or by the special circumstances of the case.

ART. 30. [See page 6.]

DISTRESS SIGNALS.

ART. 31. When a vessel is in distress and requires assistance from other vessels or from the shore, the following shall be the signals to be used or displayed by her, either together or separately, namely:

In the daytime—

First. A gun or other explosive signal fired at intervals of about a minute.

Second. The international code signal of distress indicated by N C.

Third. The distance signal, consisting of a square flag, having either above or below it a ball or anything resembling a ball.

Fourth. A continuous sounding with any fog-signal apparatus.

At night—

First. A gun or other explosive signal fired at intervals of about a minute.

Second. Flames on the vessel (as from a burning tar barrel, oil barrel, and so forth).

Third. Rockets or shells throwing stars of any color or description, fired one at a time, at short intervals.

Fourth. A continuous sounding with any fog-signal apparatus.

INLAND RULES.

ART. 28. When vessels are in sight of one another a steam vessel under way whose engines are going at full speed astern shall indicate that fact by three short blasts on the whistle.

PRECAUTION.

ART. 29. Nothing in these rules shall exonerate any vessel, or the owner or master or crew thereof, from the consequences of any neglect to carry lights or signals, or of any neglect to keep a proper lookout, or of the neglect of any precaution which may be required by the ordinary practice of seamen, or by the special circumstances of the case.

LIGHTS ON UNITED STATES NAVAL VESSELS AND REVENUE CUTTERS.

ART. 30. The exhibition of any light on board of a vessel of war of the United States or a revenue cutter may be suspended whenever, in the opinion of the Secretary of the Navy, the commander in chief of a squadron, or the commander of a vessel acting singly, the special character of the service may require it.

DISTRESS SIGNALS.

ART. 31. When a vessel is in distress and requires assistance from other vessels or from the shore, the following shall be the signals to be used or displayed by her, either together or separately, namely:

In the daytime—

A continuous sounding with any fog-signal apparatus, or firing a gun.

At night—

First. Flames on the vessel as from a burning tar barrel, oil barrel, and so forth.

Second. A continuous sounding with any fog-signal apparatus, or firing a gun.

Inland waters on the Atlantic, Pacific, and Gulf coasts of the United States where the Inland Rules of the Road are to be followed; and inland waters of the United States bordering on the Gulf of Mexico where the Inland Rules of the Road or Pilot Rules for Western Rivers are to be followed.

(All bearings are in degrees true and points magnetic; distances in nautical miles, and are given approximately.)

CUTLER (LITTLE RIVER) HARBOR, ME.—A line drawn from Long Point 226° (SW. by W. $\frac{3}{4}$ W.) to Little River Head.

LITTLE MACHIAS BAY, MACHIAS BAY, ENGLISHMAN BAY, CHANDLER BAY, MOOSABEC REACH, PLEASANT BAY, NARRAGUAGUS BAY, AND PIGEON HILL BAY, ME.—A line drawn from Little River Head 232° (WSW. $\frac{3}{4}$ W.) to the outer side of Old Man; thence 234° (WSW. $\frac{1}{4}$ W.) to the outer side of Double Shot Islands; thence 244° (W. $\frac{3}{4}$ S.) to Libby Islands Lighthouse; thence 231 $\frac{1}{2}$ ° (WSW. $\frac{1}{4}$ W.) to Moose Peak Lighthouse; thence 232 $\frac{1}{2}$ ° (WSW. $\frac{3}{4}$ W.) to Little Pond Head; from Pond Point, Great Wass Island, 239° (W. by S.) to outer side of Crumple Island; thence 249° (W. $\frac{1}{4}$ S.) to Petit Manan Lighthouse.

ALL HARBORS ON THE COAST OF MAINE, NEW HAMPSHIRE, AND MASSACHUSETTS BETWEEN PETIT MANAN LIGHTHOUSE, ME., AND CAPE ANN LIGHTHOUSES, MASS.—A line drawn from Petit Manan Lighthouse 205 $\frac{1}{2}$ ° (SW. $\frac{1}{4}$ S.), 26 $\frac{1}{2}$ miles, to Mount Desert Lighthouse; thence 250 $\frac{1}{2}$ ° (W. $\frac{1}{2}$ S.), about 33 miles, to Matinicus Rock Lighthouses; thence 267 $\frac{1}{2}$ ° (WNW. $\frac{3}{4}$ W.), 20 miles, to Monhegan Island Lighthouse; thence 260° (W. $\frac{3}{4}$ N.), 19 $\frac{1}{2}$ miles, to Seguin Lighthouse; thence 233° (WSW. $\frac{1}{4}$ W.), 18 $\frac{1}{2}$ miles, to Portland Light Vessel; thence 214 $\frac{1}{2}$ ° (SW. $\frac{3}{4}$ W.), 29 $\frac{1}{2}$ miles, to Boon Island Lighthouse; thence 210° (SW.), 11 miles, to Anderson Ledge Spindle, off Isles of Shoals Lighthouse; thence 176 $\frac{1}{2}$ ° (S. by W.), 19 $\frac{1}{2}$ miles, to Cape Ann Lighthouses, Mass.

BOSTON HARBOR.—From Eastern Point Lighthouse 215° (SW. $\frac{3}{4}$ W.), 15 $\frac{1}{2}$ miles, to The Graves Lighthouse; thence 139 $\frac{1}{2}$ ° (SSE. $\frac{3}{4}$ E.), 7 $\frac{1}{2}$ miles, to Minots Ledge Lighthouse.

ALL HARBORS IN CAPE COD BAY, MASS.—A line drawn from Plymouth (Gurnet) Lighthouses 77 $\frac{1}{2}$ ° (E. $\frac{1}{4}$ S.), 16 $\frac{1}{2}$ miles, to Race Point Lighthouse.

NANTUCKET SOUND, VINEYARD SOUND, BUZZARDS BAY, NARRAGANSETT BAY, BLOOM ISLAND SOUND, AND EASTERLY ENTRANCE TO LONG ISLAND SOUND.—A line drawn from Chatham Lighthouses, Mass., 146° (S. by E. $\frac{3}{4}$ E.), 4 $\frac{3}{4}$ miles, to Pollock Rip Slue Light Vessel; thence 142° (SSE. $\frac{1}{2}$ E.), 12 $\frac{1}{2}$ miles, to Great Round Shoal Entrance Gas and Whistling Buoy (PS.); thence 229° (SW. by W. $\frac{3}{4}$ W.), 14 $\frac{1}{2}$ miles, to Sankaty Head Lighthouse; from Smith Point, Nantucket Island, 261° (W. $\frac{3}{4}$ N.), 27 miles, to No Mans Land Gas and Whistling Buoy, 2; thence 359° (N. by E. $\frac{1}{4}$ E.), 8 $\frac{1}{2}$ miles, to Gay Head Lighthouse; thence 250° (W. $\frac{3}{4}$ S.), 34 $\frac{1}{2}$ miles, to Block Island Southeast Lighthouse; thence 250 $\frac{1}{2}$ ° (W. $\frac{3}{4}$ S.), 14 $\frac{1}{2}$ miles, to Montauk Point Lighthouse, on the easterly end of Long Island, N. Y.

NEW YORK HARBOR.—A line drawn from Rockaway Point Coast Guard Station 159 $\frac{1}{2}$ ° (S. by E.), 6 $\frac{1}{2}$ miles, to Ambrose Channel Light Vessel; thence 238 $\frac{1}{2}$ ° (WSW. $\frac{1}{4}$ W.), 8 $\frac{1}{2}$ miles, to Navesink (southerly) Lighthouse.

PHILADELPHIA HARBOR AND DELAWARE BAY.—A line drawn from Cape May Lighthouse 200° (SSW. $\frac{1}{4}$ W.), 8 $\frac{1}{2}$ miles, to Overfalls Light Vessel; thence 246 $\frac{1}{2}$ ° (WSW. $\frac{1}{4}$ W.), 3 $\frac{1}{2}$ miles, to Cape Henlopen Lighthouse.

BALTIMORE HARBOR AND CHESAPEAKE BAY.—A line drawn from Cape Charles Lighthouse 183° (S. $\frac{3}{4}$ W.), 11 $\frac{3}{4}$ miles, to Cape Henry Gas and Whistling Buoy, 2; thence 264 $\frac{1}{2}$ ° (W.), 4 $\frac{1}{2}$ miles, to Cape Henry Lighthouse.

CHARLESTON HARBOR.—A line drawn from Ferris Wheel, on Isle of Palms, 150 $\frac{1}{2}$ ° (SSE. $\frac{1}{4}$ E.), 7 miles, to Charleston Light Vessel; thence 264 $\frac{1}{2}$ ° (W. $\frac{1}{4}$ S.), through Charleston Buoy, 6 C, 8 $\frac{1}{2}$ miles, until Charleston Lighthouse bears 350° (N. $\frac{1}{4}$ W.); thence 270° (W.), 1 $\frac{1}{2}$ miles, to the beach of Folly Island.

SAVANNAH HARBOR AND CALIBOGUE SOUND.—A line drawn from Braddock Point, Hilton Head Island, 150 $\frac{1}{2}$ ° (SSE. $\frac{3}{4}$ E.), 9 $\frac{1}{2}$ miles, to Tybee Gas and Whistling Buoy, T (PS); thence 270° (W.), to the beach of Tybee Island.

ST. SIMON SOUND (BRUNSWICK HARBOR) AND ST. ANDREW SOUND.—From hotel on beach of St. Simon Island $1\frac{1}{2}$ mile 60° (NE. by E. $\frac{1}{2}$ E.) from St. Simon Lighthouse, 130° (SE. $\frac{1}{2}$ E.), $6\frac{1}{2}$ miles, to St. Simon Gas and Whistling Buoy (PS); thence 194° (S. by W. $\frac{1}{2}$ W.), $8\frac{1}{2}$ miles, to St. Andrew Sound Bar Buoy (PS); thence 270° (W.), $4\frac{1}{2}$ miles, to the shore of Little Cumberland Island.

ST. JOHNS RIVER, FLA.—A straight line from the outer end of the northerly jetty to the outer end of the southerly jetty.

FLORIDA REEFS AND KEYS.—A line drawn from the easterly end of the northerly jetty, at the entrance to the dredged channel to Miami, $88\frac{1}{2}^\circ$ (E. $\frac{1}{2}$ N.), $1\frac{1}{2}$ miles, to Miami Gas and Bell Buoy 2 M; thence 179° (S. $\frac{1}{2}$ E.), $8\frac{1}{2}$ miles, to Biscayne Bay Sea Bell Buoy, 1; thence 182° (S. $\frac{1}{2}$ W.), $2\frac{1}{2}$ miles, to Fowey Rocks Lighthouse; thence 188° (S. $\frac{1}{2}$ W.), $6\frac{1}{2}$ miles, to Triumph Reef Beacon, O; thence 193° (S. by W.), $4\frac{1}{2}$ miles, to Ajax Reef Beacon, M; thence 194° (S. by W. $\frac{1}{2}$ W.), 2 miles, to Pacific Reef Beacon, L; thence $196\frac{1}{2}^\circ$ (S. by W. $\frac{1}{2}$ W.), 5 miles, to Turtle Harbor Sea Buoy, 2; thence 210° (SSW. $\frac{1}{2}$ W.), $4\frac{1}{2}$ miles, to Carysfort Reef Lighthouse; thence $209\frac{1}{2}^\circ$ (SSW. $\frac{1}{2}$ W.), $5\frac{1}{2}$ miles, to Elbow Reef Beacon, J; thence $217\frac{1}{2}^\circ$ (SW. $\frac{1}{2}$ S.), $9\frac{1}{2}$ miles, to Molasses Reef Gas Buoy, 2 M; thence $235\frac{1}{2}^\circ$ (SW. $\frac{1}{2}$ W.), 6 miles, to Conch Reef Beacon, E; thence $234\frac{1}{2}^\circ$ (SW. $\frac{1}{2}$ W.), through Crocker Reef Beacon, D, $10\frac{1}{2}$ miles, to Alligator Reef Lighthouse; thence 234° (SW. $\frac{1}{2}$ W.), $10\frac{1}{2}$ miles, to Tennessee Reef Buoy, 4; thence 251° (WSW. $\frac{1}{2}$ W.), $10\frac{1}{2}$ miles, to Coffins Patches Beacon, C; thence 247° (SW. by W. $\frac{1}{2}$ W.), $8\frac{1}{2}$ miles, to Sombrero Key Lighthouse; thence $253\frac{1}{2}^\circ$ (WSW. $\frac{1}{2}$ W.), $16\frac{1}{2}$ miles, to Looe Key Beacon, 6; thence $257\frac{1}{2}^\circ$ (WSW. $\frac{1}{2}$ W.), $6\frac{1}{2}$ miles, to American Shoal Lighthouse; thence $253\frac{1}{2}^\circ$ (WSW. $\frac{1}{2}$ W.), $2\frac{1}{2}$ miles, to Maryland Shoal Beacon, S; thence 259° (WSW. $\frac{1}{2}$ W.), $5\frac{1}{2}$ miles, to Eastern Sambo Beacon, A; thence 253° (WSW. $\frac{1}{2}$ W.), $2\frac{1}{2}$ miles, to Western Sambo Beacon, R; thence 257° (WSW. $\frac{1}{2}$ W.), through Western Sambo Buoy, 2, $5\frac{1}{2}$ miles, to Key West Entrance Gas and Whistling Buoy (PS); thence 262° (W. $\frac{1}{2}$ S.), $4\frac{1}{2}$ miles, to Sand Key Lighthouse; thence 261° (W. by S.), $2\frac{1}{2}$ miles, to Western Dry Rocks Beacon, 2; thence 268° (W. $\frac{1}{2}$ S.), $3\frac{1}{2}$ miles, through Satan Shoal Buoy (HS) to Vestal Shoal Buoy, 1; thence $274\frac{1}{2}^\circ$ (W. $\frac{1}{2}$ N.), $5\frac{1}{2}$ miles, to Coal Bin Rock Buoy, CB (HS); thence $324\frac{1}{2}^\circ$ (NW. $\frac{1}{2}$ N.), $7\frac{1}{2}$ miles, to Marquesas Keys left tangent; from northwesterly point Marquesas Keys 50° (NE. by E.), $4\frac{1}{2}$ miles, to Bar Buoy, 1, Boca Grande Channel; thence 83° (E. $\frac{1}{2}$ N.), $9\frac{1}{2}$ miles, to Northwest Channel Entrance Bell Buoy, 1, Northwest Channel into Key West; thence 68° (NE. by E. $\frac{1}{2}$ E.), $23\frac{1}{2}$ miles, to northerly side of Content Keys; thence 49° (NE. $\frac{1}{2}$ E.), 29 miles, to East Cape, Cape Sable.

CHARLOTTE HARBOR AND PUNTA GORDA, FLA.—Eastward of Charlotte Harbor Entrance Gas and Bell Buoy (PS), off Boca Grande, and in Charlotte Harbor, in Pine Island Sound and Matlacha Pass. Pilot Rules for Western Rivers apply in Peace and Miakka Rivers north of a 250° and 70° (WSW. and ENE.) line through Mangrove Point Light; and in Caloosahatchee River northward of the steambost wharf at Punta Rasa.

TAMPA BAY AND TRIBUTARIES, FLA.—From the southerly end of Long Key 245° (SW. by W. $\frac{1}{2}$ W.), 9 miles, to Tampa Bay Gas and Whistling Buoy (PS); thence 129° (SE. $\frac{1}{2}$ E.), $6\frac{1}{2}$ miles, to Bar Bell Buoy (PS), at the entrance to Southwest Channel; thence 103° (E. by S.), $2\frac{1}{2}$ miles, to the house on the north end of Anna Maria Key. Pilot Rules for Western Rivers apply in Manatee River inside Manatee River Entrance Buoy, 2; in Hillsboro Bay and River inside Hillsboro Bay Light, 2.

ST. GEORGE SOUND, APALACHICOLA BAY, CARRABELLE AND APALACHICOLA RIVERS, AND ST. VINCENT SOUND, FLA.—North of a line from Lighthouse Point 245° (SW. by W. $\frac{1}{2}$ W.), $15\frac{1}{2}$ miles, to southerly side of Dog Island; thence 217° (SW. by S.), 3 miles, to East Pass Bell Buoy, 1; thence 267° (W. $\frac{1}{2}$ S.), 3 miles to St. Georges Island; the entrance to East Pass, and inside West Pass Bell Buoy (PS) at the seaward entrance to West Pass. Pilot Rules for Western Rivers apply in Carrabelle River inside the entrance to the dredged channel; in Apalachicola River northward of Apalachicola Dredged Channel Entrance Buoy, 2.

PENSACOLA HARBOR.—From Caucus Cut Entrance Gas and Whistling Buoy, 1A, 3° (N. $\frac{1}{2}$ W.), tangent to easterly side of Fort Pickens, to the shore of Santa Rosa Island, and from the buoy northward in the buoyed channel through Caucus Shoal.

MOBILE HARBOR AND BAY.—From Mobile Entrance Gas and Whistling Buoy (PS) 40° (NE. $\frac{1}{4}$ N.), to shore of Mobile Point, and from the buoy $322\frac{1}{2}^{\circ}$ (NW. $\frac{1}{4}$ N.) to the shore of Dauphin Island. Pilot Rules for Western Rivers apply in Mobile River above Choctaw Point.

SOUNDS, LAKES, AND HARBORS ON THE COASTS OF ALABAMA, MISSISSIPPI, AND LOUISIANA, BETWEEN MOBILE BAY ENTRANCE AND THE DELTA OF THE MISSISSIPPI RIVER.—From Sand Island Lighthouse 259° (WSW. $\frac{1}{4}$ W.), $43\frac{1}{2}$ miles, to Chandeleur Lighthouse; westward of Chandeleur and Errol Islands, and west of a line drawn from the southwesterly point of Errol Island 182° (S. $\frac{1}{4}$ E.), 23 miles, to Pass a Loutre Lighthouse. Pilot Rules for Western Rivers apply in Pascagoula River, and in the dredged cut at the entrance to the river, above Pascagoula River Entrance Light, A, marking the entrance to the dredged cut.

NEW ORLEANS HARBOR AND THE DELTA OF THE MISSISSIPPI RIVER.—Inshore of a line drawn from the outermost mud lump showing above low water at the entrance to Pass a Loutre to a similar lump off the entrance to Northeast Pass; thence to a similar lump off the entrance to Southeast Pass; thence to the outermost aid to navigation off the entrance to South Pass; thence to the outermost aid to navigation off the entrance to Southwest Pass; thence northerly, about $19\frac{1}{2}$ miles, to the westerly point of the entrance to Bay Jaque.

SABINE PASS, TEX.—Pilot Rules for Western Rivers apply to Sabine Pass northward of Sabine Pass Gas and Whistling Buoy (PS), and in Sabine Lake and its tributaries. Outside of this buoy the International Rules apply.

GALVESTON HARBOR.—A line drawn from Galveston North Jetty Light 129° (SE. by E. $\frac{1}{4}$ E.), 2 miles, to Galveston Bar Gas and Whistling Buoy (PS); thence 276° (W. $\frac{1}{4}$ S.), $2\frac{1}{2}$ miles, to Galveston (S.) Jetty Lighthouse.

BRAZOS RIVER, TEX.—Pilot Rules for Western Rivers apply in the entrance and river inside of Brazos River Entrance Gas and Whistling Buoy (PS). International Rules apply outside the buoy.

SAN DIEGO HARBOR.—A line drawn from southerly tower of Coronado Hotel $214\frac{1}{2}^{\circ}$ (S. by W. $\frac{1}{4}$ W.), $4\frac{1}{2}$ miles, to San Diego Bay Entrance Gas and Whistling Buoy 1 A; thence $3\frac{1}{2}^{\circ}$ (N. by W.), $2\frac{1}{2}$ miles, to Point Loma Lighthouse.

SAN FRANCISCO HARBOR.—A line drawn through Mile Rocks Lighthouse 326° (NW. $\frac{1}{4}$ W.) to Bonita Point Lighthouse.

COLUMBIA RIVER ENTRANCE.—A line drawn from knuckle of Columbia River south jetty 351° (NNW. $\frac{1}{4}$ W.) to Cape Disappointment Lighthouse.

JUAN DE FUCA STRAIT, WASHINGTON AND PUGET SOUNDS.—A line drawn from New Dungeness Lighthouse $13\frac{1}{2}^{\circ}$ (N. by W.), $10\frac{1}{2}$ miles, to Hein Bank Gas and Bell Buoy (HS); thence $337\frac{1}{2}^{\circ}$ (NW. $\frac{1}{4}$ W.), $11\frac{1}{2}$ miles, to Lime Kiln Light, on west side of San Juan Island; from Bellevue Point, San Juan Island, $336\frac{1}{2}^{\circ}$ (NW. $\frac{1}{4}$ W.) to Kellett Bluff Light, Henry Island; thence 346° (NW. $\frac{1}{4}$ N.) to Turn Point Light; thence $71\frac{1}{2}^{\circ}$ (NE. $\frac{1}{4}$ E.), 8 $\frac{1}{2}$ miles, to westerly point of Skipjack Island; thence $38\frac{1}{2}^{\circ}$ (N. by E. $\frac{1}{4}$ E.), $4\frac{1}{2}$ miles, to Patos Islands Light; thence 338° (NW. $\frac{1}{4}$ W.), 12 miles, to Point Roberts Light.

GENERAL RULE.—At all buoyed entrances from seaward to bays, sounds, rivers, or other estuaries for which specific lines have not been described, Inland Rules shall apply inshore of a line approximately parallel with the general trend of the shore, drawn through the outermost buoy or other aid to navigation of any system of aids.

PART VI
OF THE
FIFTY-THIRD ANNUAL LIST OF VESSELS OF THE UNITED STATES, 1921.

LIST OF SEAGOING MERCHANT VESSELS, ARRANGED IN THE ORDER OF SIGNAL LETTERS, AND OF YACHTS HAVING SIGNAL LETTERS; ALSO OF GOVERNMENT VESSELS CARRYING DISTINGUISHING SIGNALS.

LIST OF SEAGOING MERCHANT VESSELS, ARRANGED IN THE ORDER OF SIGNAL LETTERS.

[Steel vessels in SMALL CAPITALS, iron in *italics*, wood in roman.]

ABBREVIATIONS:

Bk. = bark. Bgn. = brigantine. *Sch. = schooner-barge. St. s. = steam screw.
Bkn. = barkentine. Ga. s. = gas screw. Shp. = ship. St. p. = steam side-wheel.
Bg. = brig. Sch. = schooner. Slp. = sloop. *St. p. = steam stern-wheel.
○ = equipped with wireless apparatus.

NOTE.—The abbreviation in parentheses following the name of the owner indicates the State in which the company is incorporated.

Official No.	Signal letters.	Rig.	Decks.	Masts.	Name of vessel.	Gross tonnage.	Net tonnage.	Length.	Breadth.	Depth.	When built.	Where built.	Home port (where permanent document issues).	Name of managing principal owner.
4250	HDFM	St. s.	2	2	<i>Underwriter</i>	327	163	120.8	26.1	14.8	1863	Philadelphia, Pa....	New York, N. Y....	Smith & Terry (N. Y.
7621	HFVD	Sch.	1	2	Robert W.....	93	82	82.0	26.0	7.0	1847	Piermont, N. Y....	Boston, Mass.....	New Red Beach Pla ter Co. (Me.)
7740	HGBS	Sch.	1	3	Edwin R. Kirk....	264	224	126.0	31.0	10.1	1864	Keyport, N. J.....	New York, N. Y....	Crawford & Smit (Del.)
9230	HGPF	Sch.	1	2	Franconia.....	186	129	92.0	25.5	8.3	1862	Surry, Me.....	Machias, Me.....	John N. Mitchell.
9493	HGTK	St. s.	1	1	<i>F. W. Brune</i>	296	201	129.0	23.0	7.6	1860	Wilmington, Del...	Philadelphia, Pa....	Trenton Transport tion Co. (N. J.)
10105	HJBM	Sch.	1	2	Elk.....	189	109	89.5	24.0	8.0	1848	Camden, Me.....	Boston, Mass.....	Arthur P. Wardwel
10361	HJFL	Bk.	1	3	Grey Hound.....	177	169	95.0	24.4	12.2	1851	New Bedford, Mass.	New Bedford, Mass.	John M. Cabral.
11291	HJTL	Sch.	1	2	Helen P.....	145	101	104.0	28.2	7.6	1863	East Haddam, Conn.	New York, N. Y....	H. S. Terry.
11477	HKDB	*Sch.	1	2	Hatteras.....	788	784	171.5	33.5	18.8	1866	Brooklyn, N. Y....do.....	Atlantic Coast Tran portation Co.
12581	HKPF	Sch.	1	2	Jonathan Cone....	122	116	101.6	23.6	8.0	1855	Camden, N. J.....do.....	Henry McCann.
13186	HLJB	St. p.	1	0	Starlight.....	465	338	193.0	30.0	9.8	1866	Jersey City, N. J.	Baltimore, Md.....	George W. Brown.
13388	HLPB	Sch.	1	2	James L. Leach....	247	236	110.0	30.0	9.7	1863	Baltimore, Md.....	New London, Conn.	John B. Bailey.
13398	HLPK	Sch.	1	2	James L. Maloy....	174	147	102.0	28.5	7.9	1894	Milton, Del.....	Boston, Mass.....	Clara L. White.
15065	HMNG	Sch.	1	2	Lizzie D. Small....	190	167	109.3	27.2	8.2	1866	Camden, N. J.....	Bangor, Me.....	Bangor Lumber Co (Me.)
16791	HNDS	Sch.	2	2	Morning Star.....	239	201	104.6	26.6	15.1	1853	Dartmouth, Mass..	New York, N. Y....	Sloan, Danenhower Co. (N. Y.)
16886	HNGQ	Sch.	1	2	Moonlight.....	198	180	107.9	30.3	9.3	1855	Belleville, N. J....	Calais, Me.....	H. F. Eaton Sons Co (Me.)
18136	HNVO	Sch.	1	2	Northern Light....	139	116	90.0	26.6	9.0	1865	Tremont, Me.....	Boston, Mass.....	Chas. S. Smith.
19065	HPKV	Sch.	1	2	Oakes Ames.....	264	209	118.0	30.8	7.0	1862	Noank, Conn.....	Portland, Me.....	James W. Parker.
116693	HPTB	St. s.	4	2	ST. PAUL.....○	10,280	4,667	536.5	63.0	28.6	1896	Philadelphia, Pa....	New York, N. Y....	International Mercar tile Marine Co. (N. J.)
20147	HPTW	St. s.	1	1	Palmer.....	124	107	100.0	28.0	10.9	1865do.....do.....	Continental N a v i g tion Corps. (N. Y.)
21415	HQGT	St. s.	1	0	Keboe Brothers....	172	128	107.5	29.1	8.8	1861	Glenwood, N. Y....do.....	James J. Keboe.
21518	HQLB	Sch.	1	2	Rebecca G. Whildin.	220	188	106.5	28.5	9.5	1853	Milford, Del.....	Calais, Me.....	H. F. Eaton Sons Co (Me.)
22976	HRLW	Sch.	1	2	Samuel Castner, jr..	239	200	119.8	29.0	10.1	1863do.....	Newport News, Va.	Pine Dell Develop ment Co. (Va.)
24287	HRSW	Sch.	1	2	T. Towner.....	197	182	97.0	25.5	10.4	1866	New Haven, Conn..	Providence, R. I....	Antonio Pinto.
24449	HSBD	*Sch.	1	2	Pequot.....	705	662	220.2	38.7	14.3	1864	New York, N. Y....	New London, Conn.	Thames Towboat Co (Conn.)
26649	HSTN	Sch.	1	2	Robert McClintock.	154	125	96.0	26.7	7.4	1858	Norwalk, Conn.....	Baltimore, Md.....	Joseph M. White.

SEAGOING VESSELS, ARRANGED IN THE ORDER OF SIGNAL LETTERS—Continued.

[Steel vessels in SMALL CAPITALS, iron in *italics*, wood in roman.]

Official No.	Signal letters.	Rig.	Decks	Masts.	Name of vessel.	Gross tonnage.	Net tonnage.	Length.	Breadth.	Depth.	When built.	Where built.	Home port (where permanent document issues).	Name of managing or principal owner.
								Feet.	Feet.	Feet.				
5241	ITLV	Sch.	1	2	Charlie and Willie...	123	117	86.9	24.0	8.2	1849	Damariscotta, Me.	Rockland, Me.	Herbert B. Webber.
5251	ITLW	Sch.	1	2	Catawamteak.....	148	119	88.0	22.8	8.8	1864	Rockland, Me.	do.	Chas. O. Bicknell.
24517	JBCL	Sch.	1	2	Tolunah.....	230	194	110.3	28.1	10.1	1866	Damariscotta, Me.	Fall River, Mass.	James L. Hall.
5380	JBNP	Bk.	2	3	Charles W. Morgan...	313	298	105.6	27.7	17.6	1841	New Bedford, Mass.	Provincetown, Mass.	John A. Cook Co. (Me.).
18477	JBVK	Sch.	1	2	George R. Smith.....	128	113	86.2	25.8	8.0	1867	Orrington, Me.	Plymouth, Mass.	Parker J. Hall.
25683	JBWH	St. s.	1	2	Santa Cruz.....	511	360	133.0	31.2	10.4	1868	San Francisco, Calif.	Seattle, Wash.	Puget Sound Salvage Co. (Wash.).
12356	JDBS	Sch.	1	2	Irene E. Meservey..	244	232	114.2	29.0	10.0	1866	Waldoboro, Me.	Bangor, Me.	Bangor Lumber Co. (Me.).
11821	JDGF	Sch.	1	2	Hanrietta Simmons..	228	217	112.4	28.7	9.1	1865	Leesburg, N. J.	Portland, Me.	James W. Parker.
1501	JFBV	Sch.	1	2	Alaska.....	173	164	102.0	28.1	9.1	1867	East Machias, Me.	Machias, Me.	Everett I. White.
9849	JOMB	Sch.	1	2	Fannie F. Hall.....	93	89	88.0	25.2	6.9	1867	Stockton, Me.	Boston, Mass.	O. A. Gilbert.
9800	JOWL	Sch.	1	2	Brownstone.....	176	167	105.6	27.9	8.5	1869	Hartford, Conn.	Reedville, Va.	L. B. Rice.
23801	JHDO	Shp.	3	3	St. Nicholas.....	1,798	1,687	206.9	42.8	19.8	1869	Bath, Me.	Astoria, Ore.	Columbia River Packers' Assn. (Oreg.).
90079	JHDL	Sch.	1	2	M. M. Hamilton.....	111	105	84.8	26.2	7.2	1869	Harpawell, Me.	Portland, Me.	C. L. Lyman.
23838	JHQN	Sch.	1	2	Sandy Hook.....	106	101	89.4	23.6	7.3	1870	East Haddam, Conn.	Baltimore, Md.	R. Duke Wathen.
15680	JKBC	Sch.	1	2	Lavolta.....	204	173	104.0	28.0	11.4	1870	Ellsworth, Me.	Ellsworth, Me.	Whitcomb, Haynes & Whitney (Me.).
80155	JKCH	Sch.	1	2	Wesley Abbott.....	144	137	95.0	27.0	8.5	1870	do.	San Juan, P. R.	Vidal Los Santos Prince.
95084	JKPM	Sch.	2	4	Harpvester.....	737	678	156.6	32.7	19.9	1871	Newburyport, Mass.	San Francisco, Calif.	Chas. Nelson Co. (Calif.).
28969	JKTH	Sch.	1	2	Samuel Hart.....	210	175	104.0	29.3	9.9	1871	Waldoboro, Me.	Boston, Mass.	Irving J. White.
15753	JKVM	Sch.	1	2	L. L. Hamlin.....	147	140	105.0	26.6	8.8	1871	Calais, Me.	New York, N. Y.	Anthony J. Bimas.
85189	JLIW	St. s.	2	3	George W. Clyde.....	1,848	1,514	256.0	35.0	19.2	1872	Philadelphia, Pa.	do.	Clyde S. S. Co. (Me.).
19350	JLKN	*Sch.	1	3	Old Dominion.....	1,802	1,727	255.5	42.5	20.9	1872	Wilmington, Del.	do.	Neptune Line (Del.).
125040	JLPS	*Sch.	2	3	City of San Antonio.	1,223	1,223	228.0	36.6	20.3	1872	Chester, Pa.	New Orleans, La.	Alabama Coal Transportation Co. (La.).
80285	JLTS	Sch.	1	3	William Jones.....	302	253	129.2	30.9	9.9	1872	East Boston, Mass.	Newark, N. J.	Wm. Searle.
23502	JLVC	Sch.	1	2	Sarah Quinn.....	113	108	88.0	27.7	7.2	1868	Tuckerton, N. J.	New York, N. Y.	Thomas Lynch.
18768	JMBC	Sch.	1	2	Nellie Grant.....	139	132	93.8	26.6	9.0	1873	Ellsworth, Me.	Ellsworth, Me.	Whitcomb, Haynes & Co. (Me.).
85255	JMBV	Sch.	1	2	F. P. Murphy.....	137	123	100.4	27.0	7.0	1873	Baltimore, Md.	Reedville, Va.	L. B. Rice.
115160	JMDH	Sch.	1	3	Seth W. Smith.....	198	157	114.0	28.2	9.3	1872	Calais, Me.	Calais, Me.	Geo. A. Curran.
19380	JMFR	Sch.	1	2	Odel.....	141	134	97.2	26.2	7.5	1873	Bowdoinham, Me.	Boston, Mass.	O. A. Gilbert.
120044	JMGR	Sch.	1	3	Flora Condon.....	230	219	123.0	29.3	9.3	1872	Belfast, Me.	Key West, Fla.	Norberg Thompson.
75430	JMHF	Sch.	1	2	Mary Lee.....	130	104	98.8	23.8	8.2	1872	Laurel, Del.	Washington, D. C.	J. Harrison Carter.
115099	JMNH	Sch.	1	2	Serena Thayer.....	236	195	124.8	30.0	9.8	1872	Pt. Discovery, Wash.	Tacoma, Wash.	St. Paul & Tacoma Lumber Co. (Wash.).
105273	JNBF	Sch.	1	3	Annie P. Chase.....	256	227	121.6	32.4	10.0	1873	Aina, Me.	Machias, Me.	C. A. Small.
105318	JNPF	Sch.	1	3	Abel W. Parker.....	202	148	116.1	32.2	7.9	1873	Boothbay, Me.	Wilmington, Del.	Wm. T. Lank.
95251	JNRQ	Sch.	1	2	Madison.....	229	182	103.0	30.5	9.0	1873	Roundout, N. Y.	Baltimore, Md.	R. Duke Wathen.
18782	JNSB	Sch.	1	2	Nellie.....	143	134	108.0	26.0	7.1	1873	Church Creek, Md.	Wilmington, Del.	Geo. W. Green.
120115	JNTP	Sch.	1	3	Florence and Lillian	252	211	124.0	30.3	8.9	1874	Leesburg, N. J.	Boston, Mass.	F. A. James.
76589	JNVS	Sch.	1	3	Robert.....	155	147	111.2	23.6	8.5	1874	Laurel, Del.	Baltimore, Md.	R. Duke Wathen.
110156	JNVR	*Sch.	1	2	Reading.....	1,283	1,283	248.4	37.1	18.3	1874	Philadelphia, Pa.	Philadelphia, Pa.	Martha E. Munn.
115228	JNWS	*Sch.	1	3	Idaho.....	1,376	1,244	243.5	36.0	20.7	1874	Chester, Pa.	Boston, Mass.	Seaboard Transp. Co.
100111	JPBC	Sch.	1	3	Ida B. Gibson.....	235	223	121.0	32.6	9.0	1874	do.	Bangor, Me.	Bangor Lumber Co. (Me.).
15665	JPBR	Sch.	1	3	Lizzie Lane.....	231	219	115.8	29.8	9.2	1874	Searsport, Me.	New York.....	A. B. Publicover.
95287	JPCS	*Sch.	1	2	Harrisburg.....	1,283	1,283	248.4	37.1	18.3	1874	Philadelphia, Pa.	Philadelphia, Pa.	Martha E. Munn.
20473	JPDN	Sch.	1	2	Pochasset.....	254	241	112.6	30.4	10.4	1874	Mytlo, Conn.	Boston, Mass.	S. J. Goldings.
120126	JPFL	Sch.	2	3	Fresno.....	1,244	1,149	197.2	38.6	23.1	1874	Bath, Me.	Seattle, Wash.	North Pacific Sea Products Co. (S. Dak.).
18793	JPKD	Sch.	1	2	Nellie Eaton.....	118	99	87.5	26.0	8.1	1874	Calais, Me.	Machias, Me.	Warron White.
19410	JPMG	*Sch.	1	3	Ocidental.....	1,532	1,424	210.6	39.8	24.7	1874	Bath, Me.	Boston, Mass.	Seaboard Transportation Co.
2001	JPQB	Bk.	2	3	B. P. Cheney.....	1,322	1,200	195.9	38.6	24.2	1874	do.	San Francisco, Calif.	Samuel Pack'g Co.
85306	JPQM	Sch.	1	3	Grace Van Dusen...	303	243	125.6	33.1	9.0	1874	Millbridge, Me.	New York, N. Y.	Smith & Terry (N. Y.).
105396	JPBW	Sch.	1	2	Alice.....	232	220	115.0	31.3	10.4	1874	Beans Point, Wash.	Seattle, Wash.	Robinson Fisheries Co.
135632	JPTV	Bkn.	2	3	Edward May.....	835	815	165.3	35.5	21.3	1874	Boston, Mass.	San Francisco, Calif.	Rolph Nav. & Coal Co. (Calif.).
95312	JPWS	Sch.	1	3	Ida O. Robinson.....	134	128	110.5	23.7	7.5	1874	Lewisville, Del.	Baltimore, Md.	J. H. Addison.
85348	JQBG	*Shp.	2	1	George Moon.....	917	861	172.6	36.0	20.4	1874	Mytlo Bridge, Conn.	New York, N. Y.	Neptune Line (Del.).
19418	JQCH	Bk.	2	3	Oriental.....	1,688	1,500	220.1	42.2	24.9	1874	Bath, Me.	San Francisco, Calif.	Libby, McNeil & Libby (Me.).
135051	JQCP	Sch.	1	2	Eddie.....	119	113	104.0	26.6	7.0	1874	Dorchester Co., Md.	Crisfield, Md.	Oliver O. Banks.
115300	JQDN	Shp.	3	3	St. Paul.....	1,893	1,824	228.2	42.1	19.7	1874	Bath, Me.	Seattle, Wash.	Booth Fisheries Co. (Mass.).
125309	JQLP	*Sch.	1	2	Carrie Clark.....	1,298	1,268	188.0	39.6	24.1	1874	Waldoboro, Me.	New York, N. Y.	Neptune Line (Del.).
150000	JQMF	*Sch.	1	2	Pottsville.....	1,283	1,204	184.4	37.1	18.3	1874	Philadelphia, Pa.	Boston, Mass.	Seaboard Transp. Co.
95344	JQPV	Sch.	2	3	Henry R. Tilton.....	492	467	152.0	25.0	16.0	1875	Wilmington, Del.	New York, N. Y.	Margaret M. Ford Corp.
115347	JQRD	Sch.	1	2	Sarah Eaton.....	199	154	110.0	29.0	9.0	1874	Calais, Me.	Calais, Me.	H. F. Eaton Sons Co. (Me.).
115348	JQRK	St. s.	1	3	Seaboard.....	662	563	184.5	28.7	12.3	1874	Wilmington, Del.	Hartford, Conn.	Hartford & N. Y. Transportation Co.

SEAGOING VESSELS, ARRANGED IN THE ORDER OF SIGNAL LETTERS—Continued.

[Steel vessels in SMALL CAPITALS, Iron in *italics*, wood in roman.]

Official No.	Signal letters.	Rtg.	Decks.	Masts.	Name of vessel.	Gross tonnage.	Net tonnage.	Length.	Breadth.	Depth.	When built.	Where built.	Home port (where permanent document issues).	Name of managing or principal owner.
								Feet.	Feet.	Feet.				
140089	JQSB	Sch.	1	3	Lucie Wheatley.....	180	180	113.8	29.5	8.2	1875	Frederica, Del.....	Reedville, Va.....	T. L. Dunsway.
140084	JQTN	Sch.	1	3	Lydia H. Roper.....	321	305	146.0	34.0	10.5	1875	Norfolk County, Va.	St. Thomas, V. I....	St. Thomas Lumber & Trading Co.
125415	JROM	Bkn.	2	4	Centennial.....	1,286	1,138	190.4	38.0	24.0	1875	East Boston, Mass.	San Francisco, Calif.	Alaska Packers' Assn. (Calif.)
2972	JROT	*Sch.	2	2	Connecticut.....	1,690	1,620	280.0	38.1	20.2	1875	Wilmington, Del....	Port Arthur, Tex..	Gulf Refining Co. (Tex.)
2974	JRDH	*Sch.	2	2	Big Bonanza.....	1,431	1,355	210.2	40.2	24.0	1875	Newburyport, Mass	San Francisco, Calif.	Charles Nelson Co. (Calif.)
130043	JRFG	St. s.	3	2	New York.....	2,589	2,111	281.0	38.1	20.2	1875	Wilmington, Del...	New York, N. Y....	Clyde S. S. Co. (Me.)
100159	JRGD	Sch.	2	3	Isaac Reed.....	1,491	1,410	212.0	40.0	24.2	1875	Waldoboro, Me.....	San Francisco, Calif.	Rolph Navigation & Coal Co. (Calif.)
2986	JR GK	Shp.	2	3	Bohemia.....	1,633	1,528	221.7	40.2	25.5	1875	Bath, Me.....do.....	Alaska Packers' Assn. (Calif.)
140130	JR GQ	Sch.	1	2	L. E. Williams.....	100	95	95.5	23.1	7.5	1875	Wicomico, Md.....	Crisfield, Md.....	R. B. White.
140138	JRHM	Sch.	1	3	Lydia Middleton.....	197	187	120.0	33.3	9.9	1875	Barnegat, N. J.....	Baltimore, Md.....	C. C. Paul & Co.
110263	JRKP	Sch.	1	2	Rufus E. Wood.....	1,432	1,350	200.1	40.4	24.5	1875	Deering, Me.....	San Francisco, Calif.	Charles Nelson Co. (Calif.)
75909	JRLF	*Sch.	2	3	J. D. Peters.....	1,085	1,030	182.2	36.1	21.8	1875	Bath, Me.....	Seattle, Wash.....	Booth Fisheries Co.
135173	JRLN	Shp.	2	3	Elwell.....	1,461	1,356	212.3	39.1	24.7	1875	Damariscotta, Me..do.....	George T. Myers.
125470	JRMP	Bkn.	3	6	City of Sydney.....	2,903	2,660	339.0	40.2	20.6	1875	Chester, Pa.....	San Francisco, Calif.	L. A. Pedersen.
115437	JRNP	Shp.	2	3	Santa Clara.....	1,535	1,453	209.5	40.0	25.5	1876	Bath, Me.....do.....	Alaska Packers' Assn. (Calif.)
125476	JRPF	Sch.	1	2	Centennial.....	115	86	88.0	23.5	8.8	1876	Essex, Mass.....	Eastport, Me.....	Blon M. Pike.
150056	JRPL	*Sch.	2	3	Palmyra.....	1,299	1,251	197.9	38.8	24.2	1876	Bath, Me.....	Tacoma, Wash.....	S. A. Perklus.
105595	JRPT	St. s.	3	2	Algers.....	2,294	1,788	281.0	38.1	20.2	1876	Wilmington, Del...	Philadelphia, Pa...	Southern S. S. Co.
105605	JRQW	Sch.	1	2	Annie E. Webb.....	101	98	92.0	25.1	6.1	1876	Northport, N. Y...	Baltimore, Md.....	R. Duke Wathen.
75856	JRVF	Sch.	2	3	John A. Beckerman..	485	376	140.7	34.2	16.1	1876	Boston, Mass.....	Boston, Mass.....	John Cann.
75888	JSBQ	*Sch.	2	3	Josephus.....	1,406	1,340	213.0	39.2	24.4	1876	Newcastle, Me.....	New York, N. Y....	Neptune Line (Del.)
100189	JSCQ	Shp.	2	3	Indiana.....	1,487	1,413	208.9	40.0	23.9	1876	Bath, Me.....	San Francisco, Calif.	Alaska Packers' Assn. (Calif.)
110303	JSDV	St. s.	2	2	Rio Grande.....	2,556	2,047	289.5	39.2	21.6	1876	Chester, Pa.....	New York, N. Y....	Mallory S. S. Co. (Me.)
6920	JSDW	Sch.	1	2	Black Bird.....	124	96	103.0	27.0	8.5	1876	City Island, N. Y...	Crisfield, Md.....	Peter Bounds.
115504	JSIB	*Sch.	2	3	San Joaquin.....	1,551	1,523	219.8	41.6	24.2	1876	Freeport, Me.....	New York, N. Y....	Neptune Line (Del.)
130098	JSHT	St. s.	2	2	Truzillo.....	2,265	1,667	273.0	38.0	23.2	1877	Chester, Pa.....	Jacksonville, Fla...	Gulf & Southern Steamship Co. (Fla.)
140258	JSLV	Shp.	2	3	Llewellyn J. Morse..	1,392	1,271	198.2	36.6	24.2	1877	Brewer, Me.....	San Francisco, Calif.	Alaska Packers' Assn. (Calif.)
95486	JSMK	Bk.	2	3	Hecla.....	1,529	1,435	210.5	40.2	24.3	1877	Bath, Me.....do.....	Red Salmon Canning Co.
140270	JSNV	Bk.	2	3	Levi G. Burgess....	1,616	1,475	217.5	41.2	24.5	1877	Thomaston, Me....	Portland, Ore.....	Alaska - Portland Packers' Assn.
110335	JSPL	St. s.	1	2	Richard Holyoke....	181	90	115.6	24.3	11.8	1877	Seabeck, Wash.....	Seattle, Wash.....	Skinner & Eddy (Wash.)
125621	JSPT	St. s.	3	2	Lexington.....	2,005	1,112	257.3	38.7	16.0	1877	Chester, Pa.....	Wilmington, Del....	Northern Transp. Co. (Del.)
115572	JSPW	*Sch.	2	3	Sea King.....	1,491	1,361	210.6	39.4	24.1	1877	Bowdoinham, Me...	New York, N. Y....	Neptune Line (Inc.) (Del.)
95504	JSTH	Sch.	1	3	Esther.....	287	256	130.2	28.0	10.5	1877	Norfolk, Va.....	Seattle, Wash.....	Deep Sea Shipping Co.
80665	JSVK	Bk.	2	3	Wanderer.....	303	288	116.2	27.6	15.8	1878	Mattapoisett, Mass.	New Bedford, Mass.	Antone T. Edwards.
125664	JSWK	St. s.	3	3	City of Para.....	3,404	2,162	345.0	38.6	19.9	1878	Chester, Pa.....	San Francisco, Calif.	Pacific Mail S. S. Co. (N. Y.)
75999	JSWM	Sch.	1	3	John Bracewell.....	224	194	113.6	29.2	9.1	1878	Bath, Me.....	Machias, Me.....	Corrin M. Small.
125665	JSWP	Bk.	2	3	G. D. Bryant.....	929	823	172.7	37.0	21.0	1878	Searaport, Me.....	San Francisco, Calif.	Alexander Woodside.
115616	JTCH	Sch.	2	5	Snow and Burgess..	1,591	1,474	228.5	41.5	24.7	1878	Thomaston, Me....	Port Townsend....	B. F. Peltogyro.
125689	JTON	Sch.	1	2	Canoe.....	243	200	111.5	27.1	10.5	1878	Bath, Me.....	Provincetown, Mass.	John A. Cook Co. (Me.)
140332	JTDC	Sch.	1	3	Lizzie V. Hall.....	195	185	116.0	30.0	8.5	1878	Frederica, Del.....	Wilmington, Del....	Wm. C. Johnson.
125691	JTDF	Sch.	2	2	Charles B. Kenney...	1,074	981	179.3	57.2	22.8	1878	Bath, Me.....	San Francisco, Calif.	Rolph Navigation & Coal Co. (Calif.)
115623	JTDQ	St. p.	1	0	St. Johns.....	1,098	667	250.0	38.0	12.5	1878	Wilmington, Del...	Washington, D. C...	Washington Colonial Beach Co. (Va.)
130126	JTFK	St. p.	1	0	Gen'l Lincoln.....	398	248	160.6	28.2	8.8	1878	Chelsea, Mass.....	Annapolis, Md.....	Claborne Annapolis Ferry (Md.)
91116	JTGD	Bk.	1	3	MolLaurin.....	1,374	1,312	200.8	39.0	24.0	1879	Newburyport, Mass.	San Francisco, Calif.	L. A. Pedersen.
150157	JTGH	Sch.	1	3	Peerless.....	244	232	127.0	33.0	9.9	1878	Gardiner, Ore.....do.....	Wm. Johnson.
115654	JTHF	*Sch.	2	3	Sollaire.....	1,515	1,394	213.7	40.1	24.1	1879	Bath, Me.....	New York, N. Y....	Neptune Line (Del.)
115662	JTKB	St. s.	2	2	Santiago.....	2,358	1,695	269.0	39.1	22.4	1879	Chester, Pa.....do.....	Mallory S. S. Co. (Me.)
76092	JTMC	*Sch.	1	3	J. B. Walker.....	2,136	1,984	247.1	42.8	30.0	1899	Thomaston, Me....do.....	Neptune Line (Del.)
6990	JTMH	St. s.	4	2	Merrimack.....	2,546	1,879	287.3	38.6	16.0	1879	Wilmington, Del...	Baltimore, Md.....	Merchants & Miners Transportation Co. (Md.)
91196	JTMV	Sch.	1	3	M. A. Achorn.....	308	257	127.5	39.9	11.0	1879	Rockland, Me.....	Mobile, Ala.....	N. E. Turner.
125788	JTNE	St. s.	3	2	Chalmette.....	3,205	2,043	321.2	42.2	21.3	1879	Philadelphia, Pa...	New York, N. Y....	Southern Pacific Co.
91999	JTND	*Sch.	2	3	Mabel L. Phillips...	860	838	172.8	40.1	17.4	1879	Bath, Me.....do.....	McWilliams Bros. (Inc.)

SEAGOING VESSELS, ARRANGED IN THE ORDER OF SIGNAL LETTERS—Continued.

[Steel vessels in SMALL CAPITALS, Iron in *italics*, wood in roman.]

Official No.	Signal letters.	Rig.	Decks.	Masts.	Name of vessel.	Gross tonnage.	Net tonnage.	Length.	Breadth.	Depth.	When built.	Where built.	Home port (where permanent document issued).	Name of managing or principal owner.
								Feet.	Feet.	Feet.				
85602	JTNM	Bk.	2	3	Guy C. Goss.....	1,572	1,430	213.9	39.5	24.0	1879	Bath, Me.....	Seattle, Wash.....	Booth Fisheries Co.
105916	JTSM	Ga. s.	2	4	Annie Johnson.....	1,028	825	212.1	34.1	21.6	1872	Harrington, Eng- land.	San Francisco, Calif.	Matson Navigation Co. (Calif.)
130179	JTVP	St. s.	2	2	Newport.....	2,643	1,653	326.0	38.2	23.9	1880	Chester, Pa.....	do.....	Pacific Mail S. S. Co. (N. Y.)
80783	JTVQ	*Sch.	1	3	Wilkesbarre.....	1,678	1,022	236.6	47.0	19.5	1880	Setauket, N. Y.....	New York, N. Y.....	Lehigh & Wilkes-Barre Coal Co.
91277	JTWM	Sch.	1	3	Melissa Trask.....	236	198	113.2	29.2	9.7	1880	Brewer, Me.....	New Bedford, Mass.	John A. Oliveira.
135468	JTWQ	Bk.	2	3	Emily F. Whitney... City of Augusta... 2,869	1,317 2,869	1,207 1,929	193.5 302.0	37.8 40.2	23.5 17.0	1880 1880	Boston, Mass..... Chester, Pa.....	San Francisco, Calif. Savannah, Ga.....	Alaska Salmon Co. Ocean S. S. Co. of Sa- vannah.
135473	JVCD	Sch.	1	2	Eva D. Rose.....	104	99	89.3	23.6	7.3	1880	Mauricetown, N. J.	Baltimore, Md.....	R. Duke Wathen.
80802	JVDM	Bkn.	1	3	Wrestler.....	470	409	148.5	34.9	13.3	1880	Port Ludlow, Wash.	San Francisco, Calif.	Olson & Mahony.
140450	JVFB	*Sch.	2	3	Luzon.....	1,358	1,182	205.8	40.2	24.0	1881	Boston, Mass.....	New York, N. Y.....	Neptune Line (Del.).
80824	JVGS	Sch.	1	3	William G. Irwin.....	348	330	135.0	32.8	13.0	1881	San Francisco, Calif.	San Francisco, Calif.	Mark Wolfsohn.
145252	JVIIIP	Sch.	1	3	Thomas B. Garland.....	348	275	126.6	32.0	11.4	1881	Bath, Me.....	Tampa, Fla.....	S. B. Denton.
125923	JVIIS	Sch.	1	3	Charles L. Jeffrey.....	348	296	129.5	30.5	11.7	1881	Boston, Mass.....	New Bedford, Mass.	Ernest Montrand.
135516	JVKQ	Bk.	2	3	E. B. Sutton.....	1,819	1,696	227.8	41.8	24.2	1881	Bath, Me.....	New York, N. Y.....	Neptune Line (Del.).
91368	JVMC	Bkn.	1	3	Mary Winkelman.....	522	482	155.3	36.9	13.0	1881	Seabeck, Wash.....	San Francisco, Calif.	Charles Nelson Co. (Calif.).
85685	JVND	St. s.	2	3	Gaston.....	846	463	212.0	31.5	19.0	1881	Wilmington, Del.....	Gulfport, Miss.....	Gulfport Fruit & Steamship Co. (La.).
3175	JVNR	St. s.	3	2	Berkshire.....	2,014	1,433	250.0	38.5	16.6	1881	Philadelphia, Pa.....	New York, N. Y.....	David Weldner.
110493	JVPM	Shp.	2	3	Reuce.....	1,924	1,601	229.2	41.0	27.1	1881	Kennebunk, Me.....	Astoria, Ore.....	Columbia River Pack- ers' Assn. (Oreg.).
85699	JVRM	*Sch.	1	3	Gen. Knox.....	1,587	1,550	251.1	42.4	21.8	1881	Thomaston, Me.....	New York, N. Y.....	Neptune Line (Del.).
125979	JVRN	St. s.	3	2	City of Puebla.....	2,980	1,869	320.6	38.6	16.6	1881	Philadelphia, Pa.....	do.....	City of Puebla Corp.
115813	JVSF	St. s.	2	2	San Marcos.....	2,839	2,157	317.8	39.5	21.4	1881	Chester, Pa.....	do.....	Mallory S. S. Co. (Me.).
115791	JVSH	St. s.	0	2	Samson.....	159	79	108.0	22.1	10.6	1881	Camden, N. J.....	New Orleans, La.....	Board of Commission- ers (Inc.).
106060	JVWF	Sch.	1	3	Abbie C. Stubbs.....	345	295	130.0	32.2	12.0	1882	New Haven, Conn.....	New York, N. Y.....	Wm. O. Reid.
20587	JVWG	St. s.	3	2	Queen.....	2,727	1,672	331.2	38.5	21.2	1882	Philadelphia, Pa.....	Tacoma, Wash.....	Pacific S. S. Co. (Me.).
85715	JVBH	St. s.	3	2	Oretan.....	2,350	1,651	267.0	40.5	16.4	1882	Chester, Pa.....	Baltimore, Md.....	Merchants & Miners' Transportation Co. (Md.).
95685	JWBP	*Sch.	2	3	Henry Villard.....	1,552	1,452	219.2	39.8	24.1	1882	Bath, Me.....	Seattle, Wash.....	Coastwise S. S. & Barge Co. (Wash.).
150263	JWDL	Sch.	1	5	Mohawk.....	1,913	804	255.0	38.0	13.0	1882	Boston, Mass.....	New York, N. Y.....	Freighters Ship Con- struction Co. (Inc.).
91458	JWDQ	Sch.	1	2	Mary A. Fisher.....	116	110	95.5	26.9	6.6	1882	Sayreville, N. J.....	Baltimore, Md.....	C. T. Beauchamp.
115845	JWDV	St. s.	2	2	San José.....	2,135	1,318	283.0	37.0	21.0	1882	Chester, Pa.....	San Francisco, Calif.	Pacific Mail S. S. Co. (N. Y.).
115863	JWHL	St. s.	2	2	San Juan.....	2,152	1,306	283.0	37.0	21.0	1882	do.....	do.....	do.
140556	JWKH	Sch.	1	2	Lily.....	149	123	102.5	28.8	8.8	1882	San Francisco, Calif.	Los Angeles, Calif.	W. B. Crowe.
85741	JWKQ	Sch.	1	3	George H. Ames.....	443	378	150.0	34.0	11.6	1882	Waldoboro, Me.....	Castine, Me.....	E. L. Haskell.
120503	JWLK	Sch.	1	3	F. C. Pendleton.....	408	340	145.7	33.2	12.3	1882	Bangor, Me.....	Belfast, Me.....	F. C. Pendleton.
3220	JWLM	Sch.	1	3	Beulan Land.....	165	157	122.0	23.7	8.0	1882	Bridgeton, N. J.....	Baltimore, Md.....	R. Duke Wathen.
120508	JWMR	Sch.	1	3	Fanny Dutard.....	265	252	126.5	31.0	10.8	1882	San Francisco, Calif.	Seattle, Wash.....	J. A. Matheson.
3223	JWMV	Bk.	2	3	Berlin.....	1,634	1,416	222.5	40.0	24.6	1882	Philpsburg, Me.....	Portland, Ore.....	A l a s k a - Portland Packers' Assn.
106117	JWNF	Shp.	3	3	Abner Coburn.....	1,972	1,878	225.0	43.2	18.5	1882	Bath, Me.....	San Francisco, Calif.	Libby, McNeil & Libby.
145320	JWNG	St. s.	2	2	Persian.....	2,677	1,890	280.0	40.7	15.8	1882	Chester, Pa.....	Baltimore, Md.....	Merchants & Miners' Transportation Co. (Md.).
100316	JWNH	Bk.	1	3	I. F. Chapman.....	2,155	2,016	237.5	42.7	19.2	1882	Bath, Me.....	New York, N. Y.....	Neptune Line (Del.).
135626	JWNR	St. s.	3	2	Excelsior.....	3,542	1,876	340.0	42.5	23.5	1882	Wilmington, Del.....	do.....	Southern Pacific Co.
91507	JWQC	Sch.	1	2	Maid of Orleans.....	180	171	110.2	29.5	9.8	1882	San Francisco, Calif.	Seattle, Wash.....	Pacific Coast Codfish Co.
135632	JWQP	Sch.	1	2	Ella Clifton.....	108	92	89.0	23.9	7.3	1872	St. John, N. B.....	Castine, Me.....	Fred P. Hutchings.
130057	JWQT	St. s.	1	2	North America.....	289	144	130.0	28.2	14.0	1876	Camden, N. J.....	New York, N. Y.....	Atlantic Coast Trans- portation Co.
126076	JWRL	St. s.	3	2	Quantico.....	2,461	1,391	280.0	40.7	15.8	1882	Chester, Pa.....	Baltimore, Md.....	Merchants & Miners' Transportation Co. (Md.).
126078	JWRT	Sch.	1	2	Chas. G. Joyce.....	122	116	97.9	26.9	7.6	1882	Baltimore, Md.....	do.....	C. C. Paul & Co.
3226	JW8V	Sch.	1	3	Beulah.....	356	329	144.0	35.5	10.9	1882	San Francisco, Calif.	San Francisco, Calif.	Gardiner Mill Co.
80845	JWTK	Sch.	1	3	Winchester.....	303	241	128.2	30.3	9.1	1882	Bath, Me.....	Calais, Me.....	E. W. Belyes.
130249	JWVM	St. s.	3	2	Nacoochee.....	2,680	1,905	280.0	40.7	15.8	1882	Chester, Pa.....	Savannah, Ga.....	Ocean S. S. Co. of Sa- vannah.
95737	JWVS	Sch.	1	4	Herald.....	500	426	142.5	33.4	11.8	1883	Belfast, Me.....	Tampa, Fla.....	Schooner Herald Co. (Inc.).
126089	KBCF	Sch.	1	3	Carrie A. Bucknam.....	287	235	128.0	29.2	10.5	1882	Verona, Me.....	New York, N. Y.....	K. H. Butler & Co. (Inc.).
106145	KBDJ.	St. s.	1	2	Adrance.....	2,458	1,481	295.0	38.4	23.4	1883	Chester, Pa.....	do.....	Panama R. R. Co.

SEAGOING VESSELS, ARRANGED IN THE ORDER OF SIGNAL LETTERS—Continued.

[Steel vessels in SMALL CAPITALS, Iron in *italics*, wood in roman.]

Official No.	Signal letters.	Rig.	Decks.	Masts.	Name of vessel.	Gross tonnage.	Net tonnage.	Length.	Breadth.	Depth.	When built.	Where built.	Home port (where permanent document issues).	Name of managing or principal owner.
								Feet.	Feet.	Feet.				
85770	KBDM	*Sch.	2	3	Governor Robie....	1,712	1,461	224.1	41.0	23.8	1883	Bath, Me.....	New York, N. Y....	Neptune Line (Del.).
80954	KBFM	*Sch.	3	3	William H. Smith..	1,957	1,868	232.4	43.3	18.5	1883do.....	San Francisco, Calif.	Charles Nelson Co. (Calif.).
130259	KBHN	Bk.	2	3	Narwhal.....	523	399	149.5	33.0	17.0	1883	San Francisco, Calif.do.....	L. A. Pedersen.
91569	KBJV	Sch.	1	2	Marguerite.....	113	96	58.0	23.5	8.4	1883	Essex, Mass.....	Machias, Me.....	F. A. Calor.
91570	KBLH	Sch.	1	3	Mattie J. Alice.....	229	190	120.8	30.0	8.9	1883	Yarmouth, Me.....do.....	Everett W. Wallace.
126138	KBLN	Sch.	1	3	City of Papeete.....	389	370	145.6	32.1	12.6	1883	Fairhaven, Calif.....	San Francisco, Calif.	Alaska Codfish Co.
126139	KBLV	St. s.	2	2	City of Gloucester..	560	395	142.5	28.0	11.6	1883	Brooklyn, N. Y....	Boston, Mass.....	Boston & Gloucester Steamboat Co. Alaska S. S. Co. (Nev.).
106184	KBML	St. s.	3	2	Alameda.....	3,158	1,939	314.0	41.0	17.3	1883	Philadelphia, Pa....	Port Townsend, Wash.do.....
25254	KBND	St. s.	1	2	John Gully.....	141	71	125.6	20.6	10.0	1883	Chester, Pa.....	New York, N. Y....	J. Daniel Gully.
140640	KBNT	St. s.	2	2	Lampasas.....	2,942	2,236	329.0	45.5	21.5	1883do.....do.....	Mallory S. S. Co. (Me.)
130274	KBQC	St. s.	1	2	Henry C. Rowe.....	220	135	120.6	23.4	8.5	1883	Port Jefferson, N. Y.do.....	Clyde Lighterage Co. (Inc.).
106196	KBQR	St. s.	2	2	Alamo.....	2,942	2,236	329.0	45.5	21.5	1883	Chester Pa.....do.....	Mallory S. S. Co. (Me.).
111353	KBRS	St. s.	1	2	INTER-COLONIAL.....	190	129	153.5	17.4	11.2	1901	New York, N. Y....do.....	Inter-Colonial Steamship & Trading Co. (Del.).
126164	KBSL	Sch.	1	3	Charles C. Lister...	280	266	127.0	33.0	9.3	1883	Milford, Del.....do.....	William C. Reid.
106218	KBSW	Sch.	1	3	AbbeS. Walker.....	190	154	103.7	28.7	8.5	1883	Jonesboro, Me.....	Rockland, Me.....	Frederick S. Walls.
135732	KBTN	Sch.	1	3	Emily F. Northam..	332	310	131.2	33.0	10.5	1883	Portland, Conn.....	New York, N. Y....	William C. Reid.
126168	KBVT	Sch.	3	3	Benj. F. Packard.⊙	2,156	2,013	244.2	43.2	18.2	1883	Bath, Me.....	Seattle, Wash.....	Booth Fisheries Co.
3270	KBWC	Sch.	1	3	Corona.....	394	274	142.6	34.0	11.3	1883	Port Blakeley, Wash.	San Francisco, Calif.	Artadi Peruvian Navigation Co.
116975	KCDG	Bk.	2	3	Harvard.....	1,566	1,368	218.7	39.9	24.2	1884	Brunswick, Me.....do.....	Charles Nelson Co. (Calif.).
106247	KCDJ	St. s.	1	2	Aries.....	114	57	89.5	20.1	9.0	1884	Philadelphia, Pa....	New London, Conn.	Thames Towboat Co. (Conn.).
126190	KCDL	Sch.	1	3	City of Baltimore..	357	286	137.9	33.4	9.4	1884	Bath, Me.....	Chicago, Ill.....	Armour Fertilizer Works (Inc.).
5916	KCFH	Ga. s.	1	1	Frank L. Connable..	132	65	101.0	25.7	8.3	1871	Chester, Pa.....	Jacksonville, Fla....	Southern Menhaden Corp. (Del.).
96803	KCMV	St. s.	3	2	H. F. Dimock.....	2,625	1,786	271.8	41.6	19.2	1884	Philadelphia, Pa....	New York, N. Y....	Dimon Line (Del.).
126241	KOPL	St. s.	2	2	Waimea.....	1,057	746	198.0	35.2	18.0	1884	Chester, Pa.....	Honolulu, Hawaii..	Inter Island Steamship Navigation Co. (Ltd.), Hawaii.
91705	KCOH	Ga. s.	1	3	Herman.....	410	229	131.3	29.9	12.2	1884	Bath, Me.....	San Francisco, Calif.	H. Liebes & Co.
135800	KCRG	St. s.	3	4	El Paso.....	3,531	2,561	331.8	42.6	22.6	1884	Philadelphia, Pa....	New York, N. Y....	Southern Pacific Co.
106307	KCRL	Sch.	2	4	Allanwilde.....	477	393	153.9	34.0	12.2	1884	Verona, Me.....do.....	Commercial Shipping Co.
3299	KCRQ	Sch.	1	3	Bertie Minor.....	273	230	130.3	32.5	9.8	1884	Fairhaven, Calif....	San Francisco, Calif.	Alexander Woodside.
110655	KCSM	St. s.	1	1	Relief.....	210	8	112.0	22.5	12.6	1884	Philadelphia, Pa....do.....	Rolph Navigation & Coal Co. (Calif.).
85868	KCSW	Bk.	2	3	George Curtis.....	1,837	1,680	240.7	42.4	25.2	1884	Waldoboro, Me.....do.....	Libby, McNeil & Libby.
116029	KGVD	*Sch.	2	2	Seneca.....	2,208	2,070	283.7	42.0	24.6	1884	Chester, Pa.....	New York, N. Y....	Neptune Line (Del.).
130328	KCVS	St. s.	1	0	Norfolk.....	211	106	116.3	23.0	12.0	1885	Wilmington, Del...	Cape Charles, Va....	N. Y., Phila. & Norfolk R. R. Co.
150344	KCWD	St. s.	3	2	Philadelphia.....	2,520	1,900	300.0	35.0	20.6	1885	Philadelphia, Pa....	Wilmington, Del...	Atlantic & Caribbean Steam Nav. Co.
76578	KDBS	Sch.	1	2	John Hagerty.....	235	223	129.3	28.7	9.0	1885	Tottenville, N. Y...	New York, N. Y....	Merritt & Chapman Derrick & Wrecking Co. (W. Va.).
81078	KDCW	*Sch.	2	3	Wm. J. Lermond...	887	797	181.8	36.0	18.5	1885	Thomaston, Me.....	Philadelphia, Pa....	Henry W. Cook.
126316	KDFC	St. s.	2	2	Comal.....	2,934	2,251	320.0	42.8	21.5	1885	Chester, Pa.....	New York, N. Y....	Mallory S. S. Co. (Me.).
135805	KDFH	Sch.	1	3	Nantico.....	256	231	124.0	27.0	9.0	1884	Dennisville, N. J.do.....	Frank Klode.
120627	KDFP	Sch.	1	3	Fannie and Fay.....	253	198	117.5	30.8	8.8	1885	New London, Conn.	Tampa, Fla.....	A. Massari.
81094	KDFV	Bk.	2	3	W. B. Flint.....	952	876	178.4	35.4	17.7	1885	Bath, Me.....	San Francisco, Calif.	Libby, McNeil & Libby.
91818	KDQQ	St. s.	2	2	Mascotte.....	884	520	195.5	30.0	19.6	1885	Philadelphia, Pa....	New Haven, Conn..	Peninsular & Occidental S. S. Co.
116068	KDGW	Sch.	1	2	Sarah E. Lee.....	103	74	83.2	23.0	8.6	1886	Essex, Mass.....	Fall River, Mass...	James P. Galligan, jr.
126344	KDHQ	Sch.	1	2	Carleton Bell.....	189	104	95.7	24.5	9.3	1886	Bath, Me.....	New Bedford, Mass.	Albertino J. Senna.
116098	KDJF	St. s.	1	0	Pawtucket.....	275	137	149.8	28.8	9.5	1886do.....	Providence, R. I....	Blackstone Valley Transportation Co. (Inc.).
145419	KDJG	Sch.	1	2	Tom Beattie.....	140	133	93.7	28.3	7.4	1886do.....	Boston, Mass.....	O. A. Gilbert.
85621	KDJL	St. s.	1	2	Greenwood.....	109	144	114.0	31.0	9.0	1886	San Francisco, Calif.	San Francisco, Calif.	Greenwood S. S. Co.
14447	KDLF	Sch.	1	2	Kennebec.....	187	157	103.7	27.4	9.4	1886	Brewer, Me.....	Calais, Me.....	H. F. Estons Sons Co. (Me.).
150374	KDLP	Sch.	1	3	Planter.....	524	498	158.7	37.5	13.5	1886	Port Ludlow, Wash.	San Francisco, Calif.	James Jerome.
126376	KDMB	St. s.	1	1	H. C. Rowe & Co...	500	340	144.8	25.4	10.0	1886	Port Jefferson, N. Y.	New Haven, Conn...	Henry C. Rowe.
135897	KDMN	St. s.	3	2	St. Monte.....	3,331	2,661	331.8	42.6	22.6	1886	Philadelphia, Pa....	New York, N. Y....	Southern Pacific Co.
91861	KDMP	Sch.	1	2	Maine.....	190	181	105.4	28.0	8.5	1886	Bath, Me.....	Washington, D. C.	Mary A. Carter.
150375	KDMQ	St. s.	1	0	Portsmouth.....	214	107	116.3	23.0	12.0	1886	Wilmington, Del....	Cape Charles, Va....	N. Y., Phila. & Norfolk R. R. Co.

SEAGOING VESSELS, ARRANGED IN THE ORDER OF SIGNAL LETTERS—Continued.

[Steel vessels in SMALL CAPITALS, Iron in *italics*, wood in roman.]

Official No.	Signal letters.	Rlg.	Decks.	Masts.	Name of vessel.	Gross tonnage.	Net tonnage.	Length.	Breadth.	Depth.	When built.	Where built.	Home port (where permanent document issues).	Name of managing or principal owner.
106443	KDNC	St. s.	3	2	<i>Allianca</i>⊙	3,150	1,897	<i>Feet.</i> 335.0	<i>Feet.</i> 42.0	<i>Feet.</i> 15.0	1886	Chester, Pa.....	New York, N. Y....	Panama R. R. Co. (N. Y.).
126391	KDNP	St. s.	3	2	<i>Cherokee</i>⊙	2,556	1,966	264.0	43.0	18.8	1886	Philadelphia, Pa....	do.....	Clyde S. S. Co. (Me.).
116130	KDNQ	Sch.	1	3	S. N. Castle.....	514	464	155.8	35.1	13.7	1886	Port Blakely, Wash.	San Francisco, Calif.	Alaska Codfish Co.
135471	KDPB	St. s.	1	0	John Garrett.....	118	79	90.4	19.4	11.1	1880	Newburgh, N. Y....	New York, N. Y....	James McWilliams Towing Line.
116137	KDPJ	St. s.	1	2	<i>Shawmut</i>	1,624	1,100	259.0	36.0	18.8	1879	Sunderland, Eng....	Philadelphia, Pa....	Southern S. S. Co. (Del.).
95903	KDPV	St. s.	3	2	<i>Herman Winter</i>	2,625	1,768	271.8	41.6	19.2	1887	Philadelphia, Pa....	New York, N. Y....	Dimon Line (Del.).
106456	KDQB	*Sch.	2	3	<i>Cornemaugh</i>	1,774	1,714	254.0	40.5	24.3	1879	Liverpool, Eng....	Port Arthur, Tex....	Gulf Refining Co. (Tex.).
130389	KDSM	St. s.	2	2	<i>Nueces</i>⊙	3,367	2,465	328.0	44.2	21.2	1887	Chester, Pa.....	New York, N. Y....	Mallory S. S. Co. (Me.).
150405	KDVH	St. s.	3	2	<i>Parthian</i>	2,001	1,366	267.8	38.0	16.5	1887	Wilmington, Del....	do.....	Olympia Shipping Corp.
150410	KDVS	St. s.	1	2	Pasadena.....	300	235	141.0	31.1	10.4	1887	San Francisco, Calif.	San Francisco, Calif.	Albion Lumber Co.
140376	KDVT	Sch.	1	3	Lizzie Vance.....	442	383	148.5	36.1	11.3	1887	Port Blakely, Wash.	do.....	Henry Gray & Co.
28110	KDWW	Sch.	1	3	Zampa.....	385	322	145.7	36.0	10.4	1887	Port Madison, Wash.	Honolulu, Hawaii...	Henry E. Cooper.
135946	KDWB	Sch.	1	3	Esther Buhne.....	428	388	134.6	34.0	9.0	1887	Eureka, Calif.....	San Francisco, Calif.	Alexander Woodside.
91952	KDWH	Ga. s.	1	2	Monterey.....	128	119	95.5	28.0	7.5	1887	Benicia, Calif.....	do.....	Charles Anderson.
128452	KDWW	Sch.	1	3	C. C. Wehrum.....	395	337	139.0	36.0	10.1	1887	Wilmington, Del....	Tampa, Fla.....	G. Bachler.
106521	KFCB	Sch.	1	3	Fox.....	342	286	145.0	35.0	9.4	1888	Fairhaven, Calif....	San Francisco, Calif.	H. Liebes & Co.
85986	KFCG	Sch.	1	3	Glendale.....	286	261	142.2	34.0	9.0	1888	do.....	do.....	Alaska Codfish Co.
116199	KFCG	*Sch.	1	2	<i>Socony 56</i>	589	589	162.1	30.1	14.4	1888	Chester, Pa.....	New York, N. Y....	Standard Oil Co. (N. Y.).
116216	KFCG	Sch.	1	2	<i>Sea Fox</i>	101	96	96.5	23.9	12.0	1888	Wilmington, Del....	do.....	Carteret Ferry Corp.
76735	KFGJ	Sch.	1	3	John Polce.....	405	353	147.0	34.3	10.0	1888	Bath, Me.....	Boston, Mass.....	Harry S. Lord.
140944	KFGB	St. s.	1	2	Lakme.....	629	404	176.8	38.8	12.6	1888	Port Madison, Wash.	San Francisco, Calif.	Caspar Lumber Co.
141005	KFJD	St. s.	2	3	Westland.....	7,134	1,622	281.0	41.0	20.0	1889	Wyandotte, Mich...	Cleveland, Ohio....	Tri-State Steamship Co. (Ohio).
140969	KGBP	Sch.	1	2	Luoy May.....	104	98	84.8	25.4	6.5	1888	Cherryfield, Me....	Rockland, Me....	I. L. Snow Co.
76764	KGBR	Sch.	1	2	John Q. Ferguson....	129	122	106.2	21.0	7.5	1888	Sharptown, Md....	Baltimore, Md....	R. Duke Wathen.
100438	KGGN	St. s.	3	2	Iroquois.....⊙	3,601	2,873	324.0	45.3	19.1	1888	Philadelphia, Pa....	New York, N. Y....	Clyde S. S. Co. (Me.).
155157	KGCS	Sch.	1	3	Oceanla Vance.....	445	384	148.5	36.1	11.3	1888	Port Blakely, Wash.	Los Angeles, Calif.	John E. Heston.
110808	KGVV	Sch.	1	2	Richard Cromwell....	118	112	98.5	28.6	6.6	1888	Madison, Md.....	Baltimore, Md....	Charles M. Struven.
157238	KGDQ	St. s.	4	2	<i>Dorchester</i>⊙	2,537	1,875	261.0	40.0	15.3	1889	Wilmington, Del....	do.....	Merchants & Miners' Transportation Co. (Me.).
92076	KGFM	Sch.	1	2	Margaret.....	138	107	92.2	22.7	8.8	1889	Essex, Mass.....	New Bedford, Mass.	A. A. Cory.
27635	KGFN	St. s.	1	1	Thames.....	447	369	160.5	23.0	8.3	1889	Philadelphia, Pa....	Wilmington, Del....	Miami S. S. Co.
161604	KGFV	Sch.	1	2	Valkyria.....	139	104	92.6	24.1	10.2	1889	Boothbay, Me.....	New Bedford, Me....	A. T. Edwards.
81160	KGFV	Sch.	1	3	W. F. Jewett.....	474	407	155.7	37.7	12.0	1887	Port Ludlow, Wash.	San Francisco, Calif.	Gardiner Mill Co.
136046	KGJI	St. s.	1	1	ELFRIDA.....	126	60	108.6	18.1	11.5	1889	Wilmington, Del....	New York, N. Y....	Intra-Coastal Corp. (Del.).
136011	KGJS	Sch.	1	2	Kwasind.....	65	52	78.5	21.5	9.0	1888	City Island, N. Y....	Pensacola, Fla....	E. E. Saunders & Co.
86046	KGLC	Sch.	1	4	Golden Shore.....	699	626	185.1	38.5	14.2	1889	Port Blakely, Wash.	San Francisco, Calif.	Rolph Navigation Co. (Calif.).
130444	KGLD	St. s.	1	0	<i>Transfer No. 10</i>	217	108	114.0	23.6	11.6	1889	Wilmington, Del....	New Haven, Conn..	N. Y. N. H. & Hartford R. R. Co.
76820	KGLN	*Sch.	1	2	William T. Lank....	598	574	176.0	36.3	14.0	1889	Boothbay, Me.....	Wilmington, Del....	George B. Insley.
106635	KGLS	St. s.	1	2	Texas.....	116	58	105.4	18.0	9.8	1889	Bristol, R. I.....	Baltimore, Md....	Eastern Shore Development S. S. Co.
136064	KGLW	St. s.	3	2	<i>El Mar</i>	3,531	2,539	331.8	42.6	22.6	1889	Philadelphia, Pa....	New York, N. Y....	Southern Pacific Co.
116145	KGMII	Bkn.	1	3	S. G. Wilder.....	604	557	196.8	37.3	14.0	1887	Port Blakely, Wash.	Mobile, Ala.....	Whitney & Borden Shipping Co. (Ala.).
110831	KGML	St. s.	1	0	Staunton.....	140	70	95.9	22.6	11.3	1889	Brooklyn, N. Y....	New York, N. Y....	Jersey City Stockyards Co.
126576	KGMT	St. s.	3	2	<i>Caracas</i>⊙	2,886	1,850	311.6	40.2	20.5	1889	Philadelphia, Pa....	Wilmington, Del....	Atlantic & Caribbean St. Mary Co.
14487	KGNH	Sch.	1	2	Kate Darlington....	135	128	97.8	28.0	7.1	1889	Baltimore, Md....	Baltimore, Md....	Jacob Calloway.
130450	KGNQ	St. s.	1	0	<i>New York</i>	770	523	207.5	31.1	12.4	1889	Wilmington, Del....	Cape Charles, Va....	New York, Phila. & Norfolk R. R. Co.
141027	KGNS	St. s.	3	2	<i>SABINE</i>⊙	3,328	2,478	314.0	46.2	20.3	1889	Chester, Pa.....	New York, N. Y....	Mallory S. S. Co. (Me.).
110837	KGNW	Sch.	1	4	Robert Lewers.....	732	669	185.1	39.2	14.3	1889	Port Blakely, Wash.	Honolulu, Hawaii...	Lewers & Cooke (Ltd.).
126597	KGPQ	St. s.	2	2	<i>Dorothy Bradford</i> ..⊙	1,746	1,197	228.9	38.0	22.0	1889	Philadelphia, Pa....	Boston, Mass.....	Cape Cod S. S. Co. (trustees).
81246	KGRB	Sch.	1	3	Waltham.....	523	448	165.9	35.0	12.0	1889	Boston, Mass.....	do.....	Theresa J. Barter.
106686	KGRH	Sch.	1	3	Annie B. Mitchell....	463	397	145.3	34.1	11.9	1889	Madison, Conn....	New London, Conn.	Carlos Barry.
161615	KGRN	Sch.	1	4	Van Lear Black.....	634	546	159.3	35.8	12.9	1889	Baltimore, Md....	Tampa, Fla.....	G. Ferlita.
126603	KGRP	Sch.	2	4	Clara A. Donnell....	1,177	990	203.8	41.1	20.0	1889	Bath, Me.....	New York, N. Y....	Gaston, Williams & Wilmore S. S. Corp. (Del.).
14488	KGRV	St. s.	3	2	<i>Alaska</i>⊙	3,709	2,300	327.0	45.0	18.8	1889	Chester, Pa.....	Pt. Townsend, Wash.	Alaska S. S. Co. (Nev.).
3141	KGSF	St. s.	1	2	<i>Battler</i>	153	104	108.4	22.0	9.4	1881	Philadelphia, Pa....	New York, N. Y....	McWilliams Bros. (Inc.).

† Composite.

SEAGOING VESSELS, ARRANGED IN THE ORDER OF SIGNAL LETTERS—Continued.

[Steel vessels in SMALL CAPITALS, iron in *italics*, wood in roman.]

Official No.	Signal letters.	Rig.	Decks.	Masts.	Name of vessel.	Gross tonnage.	Net tonnage.	Length.	Breadth.	Depth.	When built.	Where built.	Home port (where permanent document issues).	Name of managing or principal owner.
								Feet.	Feet.	Feet.				
110460	KGSR	St. s.	1	2	<i>Radha</i>	255	116	145.0	20.0	12.2	1881	Newburgh, N. Y...	New Orleans, La....	New York & Louisiana Transportation Co. (La.).
27637	KGTR	St. s.	3	2	ROSE CITY.....	3,468	2,154	336.2	43.2	22.3	1889	Chester, Pa.....	San Francisco, Calif.	San Francisco & Portland S. S. Co.
78863	KGT8	Bkn.	2	3	John S. Emery.....	919	803	167.7	35.7	22.1	1890	Boston, Mass.....	Boston, Mass.....	Ralph C. Emery.
100462	KGTW	St. s.	1	2	<i>International</i>	400	200	130.0	28.0	16.2	1890	Philadelphia, Pa....	Philadelphia, Pa....	Reading Co.
92153	KGVD	St. s.	1	2	<i>Mars</i>	278	139	117.2	23.0	15.7	1890	Camden, N. J.....	do.....	Martha E. Munn.
100465	KGVF	St. s.	3	2	<i>Indian</i>	1,955	1,135	267.0	38.0	18.5	1890	Wilmington, Del....	Baltimore, Md.....	Merchants & Miners' Transp. Co. (Md.).
155177	KGVM	St. s.	3	2	NORTHWESTERN... [⊙]	3,496	2,334	336.2	43.2	22.0	1889	Chester, Pa.....	Pt. Townsend, Wash.	Alaska S. S. Co. (Nev.).
14494	KGWH	Shp.	2	4	STAR OF SCOTLAND	2,598	2,233	300.2	43.1	24.2	1887	Port Glasgow, Scot.	San Francisco, Calif.	Alaska Packers' Assn. (Calif.).
3461	KGWM	*Sch.	1	2	Brookside.....	841	824	186.5	35.0	16.0	1890	Perth Amboy, N. J.	Philadelphia, Pa....	Reading Co.
106715	KHBN	Sch.	1	2	Altana M. Jagger...	132	125	102.4	22.0	7.8	1890	Wilmington, Del....	Providence, R. I....	Alfred J. Miller.
3466	KHBQ	Sch.	1	2	Beechwood.....	841	824	186.5	35.0	16.0	1890	Perth Amboy, N. J.	New York, N. Y....	Neptune Line (Del.).
96039	KHCD	St. s.	3	2	<i>H. M. Whitney</i>	2,654	1,642	271.8	43.0	19.2	1890	Philadelphia, Pa....	do.....	Whitney S. S. Corp.
130470	KHCN	*Sch.	1	3	Riverside.....	863	845	176.0	36.8	17.3	1890	Brooklyn, N. Y....	do.....	Neptune Line (Del.).
126624	KHCQ	Sch.	2	4	Charles Davenport.	1,297	1,157	199.2	41.8	20.8	1890	Bath, Me.....	do.....	Charles Davenport Transportation Co. (Del.).
106731	KHCS	St. s.	1	0	<i>Atkins Hughes</i>	115	57	88.7	19.0	10.2	1890	Philadelphia, Pa....	Philadelphia, Pa....	The Tug Atkins Hughes Co.
126628	KHDG	Sch.	2	4	Matowac.....	1,586	1,493	228.3	46.4	21.6	1890	Bath, Me.....	New York, N. Y....	Matowac Corp.
106747	KHFM	Slp.	1	1	Albert Baldwin.....	123	117	86.0	27.2	7.3	1890	Essex, Mass.....	Gloucester, Mass....	Rockport Granite Co.
106750	KHFQ	Sch.	1	3	Addie P. McFadden.	251	199	125.2	30.1	8.1	1890	Bath, Me.....	Boston, Mass.....	Franco-Boston Nav. Co.
126652	KHGR	Sch.	1	3	Sedgwick.....	605	473	165.3	36.1	13.2	1890	Thomaston, Me....	New York, N. Y....	William C. Reid.
106760	KHGW	*Sch.	1	2	Alco.....	639	615	169.4	33.8	15.3	1890	Boston, Mass.....	Boston, Mass.....	New England Fuel & Transp. Co.
76933	KHJF	St. s.	1	0	BAY STATE.....	1,245	914	265.0	36.0	22.0	1890	Superior, Wis.....	Belfast, Me.....	White Oak Transportation Co.
126635	KHLJ	St. s.	2	2	<i>City of Seattle</i> ... [⊙]	1,957	1,142	244.6	40.0	15.0	1890	Philadelphia, Pa....	Tacoma, Wash.....	Pacific S. S. Co. (Me.).
130493	KHL8	*Sch.	2	3	Edgewater.....	864	845	176.0	36.8	17.3	1890	Brooklyn, N. Y....	New York, N. Y....	Neptune Line (Del.).
116349	KHMC	Sch.	1	3	Sequoia.....	341	324	160.0	35.0	11.0	1890	Fairhaven, Calif....	San Francisco, Calif.	Union Fish Co. (Calif.).
120804	KHMD	Sch.	1	2	Florence A.....	154	126	96.5	27.4	7.2	1890	Cherryfield, Me....	Baltimore, Md.....	Charles M. Struven.
120805	KHML	Sch.	1	3	Francis Goodnow...	359	341	134.4	33.3	10.7	1890	Harbor View, Mass.	Boston, Mass.....	Francis G. Boggs.
130500	KHMY	St. s.	2	2	MURRELL.....	811	155	125.0	25.0	14.7	1890	Camden, N. J.....	do.....	New England Fuel & Transp. Co.
161003	KHND	Sch.	1	4	King Cyrus.....	717	630	188.5	36.4	14.7	1890	Port Blakely Wash.	San Francisco, Calif.	Gardner Mill Co.
106774	KHNP	St. s.	3	2	<i>Aionquin</i>	2,832	2,257	43.0	19.0	1890	Philadelphia, Pa....	New York, N. Y....	Clyde S. S. Co. (Me.).
161223	KHNV	St. s.	1	0	Tourist.....	260	176	118.8	26.1	10.2	1888	Bath, Me.....	do.....	Goodwin Steamboat Corp.
126675	KHPN	Sch.	1	4	Carrier Dove.....	707	634	188.7	39.0	14.2	1890	Port Blakely Wash.	San Francisco, Calif.	J. J. Moore & Co. (Inc.).
116362	KHPV	Bk.	2	3	St. Katherine.....	1,201	1,090	202.8	39.3	19.1	1890	Bath, Me.....	do.....	Red Salmon Canning Co.
130510	KHQR	St. s.	-1	0	<i>Piankatank</i>	899	611	200.0	31.0	11.0	1890	Wilmington, Del....	Baltimore, Md.....	Baltimore, Chesapeake & Atlantic R. R. Co.
150502	KHQ8	St. p.	2	0	PLYMOUTH..... [⊙]	3,270	2,280	352.0	50.4	18.8	1890	Chester, Pa.....	Fall River, Mass....	New England S. S. Co.
3478	KHQ T	*Sch.	1	2	Bessie.....	640	626	168.9	33.7	15.1	1890	Boston, Mass.....	Boston, Mass.....	New England Fuel & Transp. Co.
91966	KHQV	St. s.	1	2	Van.....	719	535	190.0	26.0	9.0	1887	Wilmington, Del....	New York, N. Y....	Miami S. S. Co.
106787	KHRB	Sch.	1	3	Azalea.....	344	327	150.0	35.0	11.0	1890	Eureka, Calif.....	Seattle, Wash.....	Robinson Packing Corp. (Wash.).
116364	KHRG	Bk.	1	4	Salvator.....	467	385	160.0	36.0	11.6	1890	do.....	San Francisco, Calif.	Libby, McNeill & Libby Co.
157285	KHRJ	Sch.	2	4	Ricameron.....	1,072	963	190.8	38.7	19.1	1890	Thomaston, Me....	New York, N. Y....	Reuben J. Cameron.
81300	KHRQ	Sch.	1	3	John L. Martino.....	257	213	126.7	30.4	8.2	1890	Phippsburg, Me....	Baltimore, Md.....	O. C. Paul & Co.
130512	KHSB	St. s.	1	2	BOSWELL.....	311	153	125.0	25.0	14.7	1890	Camden, N. J.....	New Orleans, La....	Lester F. Alexander & Co.
92245	KHSQ	Sch.	1	2	Morris and Cliff....	132	125	84.2	23.5	7.2	1890	Rockland, Me.....	Rockland, Me.....	Rockland-Rockport Lime Co. (Me.).
116374	KHT8	Sch.	1	3	Sadie.....	310	294	142.0	34.0	9.0	1890	Fairhaven, Calif....	San Francisco, Calif.	George A. Moore & Co.
157533	KHBV	Sch.	1	3	Charles R. Wiebe....	174	165	115.0	29.3	8.6	1899	Tampa, Fla.....	Tampa, Fla.....	Phillip Shore.
120821	KHVD	Sch.	1	3	Fred B. Balano.....	263	214	117.1	30.3	9.3	1890	St. George, Me.....	New York, N. Y....	Boston & Newfoundland Shipping Co. of Delaware
116378	KHWD	Sch.	1	4	Spokane.....	639	570	18.3	38.5	15.2	1890	Port Blakely Wash.	San Francisco, Calif.	File Ship'g Co. (Calif.).
76921	KHWJ	St. s.	1	0	<i>Jacob Paulsen</i>	97	48	82.0	19.0	9.0	1890	Philadelphia, Pa....	Savannah, Ga.....	Atlantic Towing Co. (Del.).
145568	KJBL	St. s.	1	2	Triton.....	259	129	114.5	26.5	14.5	1890	Boston, Mass.....	New York, N. Y....	Atlantic Coast Transportation Co.
90095	KJBS	Sch.	1	2	Henry Seymour.....	169	160	91.0	30.7	8.3	1890	Tottenville, N. Y....	do.....	Merritt & Chapman Derrick & Wrecking Co.

SEAGOING VESSELS, ARRANGED IN THE ORDER OF SIGNAL LETTERS--Continued.

[Steel vessels in small capitals, iron in *italics*, wood in roman.]

Official No.	Signal letters.	Rig.	Decks.	Masts.	Name of vessel.	Gross tonnage.	Net tonnage.	Length.	Breadth.	Depth.	When built.	Where built.	Home port (where permanent document issues).	Name of managing or principal owner.
								<i>Feet.</i>	<i>Feet.</i>	<i>Feet.</i>				
86151	KJCG	St. p.	1	0	Gay Head.....	701	443	203.0	34.0	11.6	1891	Philadelphia, Pa....	New Bedford, Mass.	M. V. & Nantucket St. Bt. Co.
145571	KJCN	Sch.	1	3	Thomas J. Shryock..	173	164	117.4	23.7	7.7	1891	Bethel, Del.	Philadelphia, Pa....	Irving A. Collins.
126702	KJCC	Bkn.	1	4	Charles F. Crocker..	880	709	204.0	40.0	15.0	1890	Alameda, Calif.	San Francisco, Calif.	Pacific Freighters Company (Calif.).
86131	KJDM	Sch.	1	2	Galleo.....	354	328	132.5	33.5	12.7	1891	Benloia, Calif.do.....	Union Fish Co.
81313	KJDN	St. s.	2	2	Bellingham.....	333	249	136.0	20.0	10.0	1891	Portland, Ore.....	Seattle, Wash.	Puget Sound Nav. Co.
140930	KJFD	St. s.	2	2	LACKAWANNA.....	1,973	1,179	260.0	39.2	21.6	1888	Cleveland, Ohio....	Pensacola, Fla.	B. Bruce Somerville.
116235	KJFH	St. s.	2	2	SCRANTON.....	2,015	1,695	260.0	39.2	21.6	1888do.....	Port Huron, Mich.	Sydney C. McLouth.
76763	KJFT	St. s.	1	0	Observation.....	122	83	92.4	17.8	9.2	1888	Brooklyn, N. Y.	Richmond, Va.	Floyd V. Archer.
86134	KJFW	Sch.	1	2	Gladlator.....	112	75	92.6	24.3	10.0	1891	Essex, Mass.	Bangor, Me.	T. M. Nicholson.
110774	KJGC	St. s.	1	2	Fellowcraft.....	2,070	1,712	256.0	40.2	23.5	1888	Buffalo, N. Y.	Milwaukee, Wis.	L. E. Geer.
145578	KJGR	Sch.	1	3	Thomas H. Lawrence.	374	322	134.7	33.3	11.0	1891	Boston, Mass.	Boston, Mass.	Francis G. Boggs.
81267	KJGW	St. s.	1	2	Walter Adams.....	271	175	133.0	24.3	12.8	1890	Noank, Conn.	New London, Conn.	The Fisheries Product Co.
126719	KJHD	St. s.	3	2	CONCHO.....	3,724	2,640	329.5	47.0	21.2	1891	Chester, Pa.	New York, N. Y.	Mallory S. S. Co. (Me.).
136138	KJLW	St. s.	4	2	Essex.....	3,018	2,155	295.0	40.0	15.4	1890	Philadelphia, Pa.	Baltimore, Md.	Merchants & Miners' Transp'n Co. (Md.).
126732	KJMB	Sch.	1	3	Charles L. Rohde... Eagle Wing.....	215 1,232	186 1,076	125.2 219.7	23.8 40.1	8.4 20.8	1891 1891	Sharptown, Md. Kennebunk Port, Me.	Washington, D. C. New York, N. Y.	William E. Wimsatt. French-American Line (Ino.).
76807	KJMW	St. s.	1	2	J. C. Ford.....	609	363	172.0	32.9	12.0	1889	Grand Haven, Mich.	Port Huron, Mich.	Nipigon Transit Co.
106825	KJNB	Sch.	1	2	Annie and Reuben..	128	122	87.1	26.4	6.8	1891	Bath, Me.	Stonington, Me.	John L. Goss.
92304	KJNF	Sch.	1	4	Meteor.....	600	518	177.3	38.4	13.5	1891	Port Blakeley, Wash.	Seattle, Wash.	H. G. Seaborn.
126741	KJNP	St. s.	2	3	COSTA RICA.....	1,783	1,166	221.5	36.0	19.3	1891	Chester, Pa.	San Francisco, Calif.	L. A. Pedersen.
110919	KJNW	Sch.	1	3	Roy Somers.....	314	298	140.0	34.0	9.0	1891	Fairhaven, Calif.do.....	Henry Gray & Co.
25281	KJFF	St. s.	1	2	UTOWANA.....	392	217	157.0	27.8	15.9	1891	Philadelphia, Pa.	Tampa, Fla.	Denton-Shore Lumber Co. (Fla.).
106834	KJPS	St. s.	1	0	BAY VIEW.....	1,399	1,075	265.0	38.0	24.0	1891	West Superior, Wis.	Belfast, Me.	White Oak Transp'n Co.
92291	KJQL	St. p.	1	2	May Flower.....	778	528	202.5	22.5	10.4	1891	Chelsea, Mass.	Boston, Mass.	Nantasket Beach Steamboat Co.
3508	KJQR	Sch.	2	4	Benjamin A. Van Brunt.	1,191	1,132	196.1	41.2	18.1	1891	Bath, Me.	New York, N. Y.	Van Brunt Corp. (Del.).
141160	KJRB	Sch.	2	3	Laguna.....	365	328	125.2	33.0	14.0	1891	Port Jefferson, N. Y.	New Orleans, La.	L. T. Miles.
96126	KJRV	Sch.	1	3	Henry H. Chamberlain.	245	204	122.3	30.6	8.4	1891	Phippsburg, Me.	Calais, Me.	B. M. Wasson.
92364	KJSQ	Sch.	1	3	May and Anna Bewick.	140	106	95.0	27.0	6.0	1891	Milford, Del.	Washington, D. C.	W. A. Wimsatt.
81338	KJSR	Sch.	1	3	William T. Parker..	178	169	105.0	28.0	7.0	1891do.....	Baltimore, Md.	Albert F. Paul.
126780	KJTM	Sch.	1	3	William H. Draper..	295	248	128.0	32.8	9.0	1891	Waterford, Conn.	New Bedford, Mass.	Ernest Monfrond.
106867	KJTS	Sch.	1	2	Ambrose Snow.....	80	76	82.5	21.5	9.8	1888	Brooklyn, N. Y.do.....	John Z. Silva.
81349	KJVL	Sch.	1	4	W. H. Talbot.....	816	743	183.6	40.2	15.1	1891	Port Blakeley, Wash.	San Francisco, Calif.	George E. Billings.
150552	KJVM	Bk.	2	3	Pactolus.....	1,673	1,564	223.7	41.2	24.0	1891	Bath, Me.do.....	Nakopak Packing Co.
110950	KJWF	Sch.	1	2	Regina.....	114	96	87.8	25.5	7.6	1891	Machias, Me.	Portland, Me.	Emery C. Wallace.
81350	KJWN	*Sch.	2	3	West Point.....	1,213	1,168	220.0	38.7	22.3	1866	Glasgow, Scotland..	New York, N. Y.	Nepfune Line (Del.).
141175	KJWQ	Sch.	1	3	Lewin J. Marvel....	183	174	125.5	23.8	7.5	1891	Bethel, Del.	Wilmington, Del.	Harry K. Fooks.
96137	KLBD	Sch.	1	2	Hazel Dell.....	157	112	93.8	28.4	8.5	1891	East Blue Hill, Me..	Boston, Mass.	F. L. Turner.
3529	KLBF	Sch.	1	4	Bangor.....	511	398	165.0	36.5	11.8	1891	Eureka, Calif.	San Francisco, Calif.	Alfred Greenebaum.
96139	KLBM	Ga. s.	1	2	Harvard.....	113	72	95.4	23.6	10.4	1891	Essex, Mass.	Gloucester, Mass.	Wm. H. Jordan Vessels Co.
106899	KLBS	Sch.	1	4	Allice Cooke.....	782	722	185.6	39.0	15.4	1891	Port Blakeley, Wash.	Honolulu, Hawaii ..	Lewers & Cooke (Ltd.).
161672	KLBT	Sch.	1	2	Volante.....	125	119	87.0	25.6	7.6	1891	North Bend, Ore.	Seattle, Wash.	Karl Hansen.
96142	KLCH	St. s.	2	2	Homar.....	501	331	145.0	33.8	17.0	1891	Bandon, Ore.	San Francisco, Calif.	D. J. Hanlon.
77001	KLCR	Sch.	1	2	Judique.....	121	89	98.2	24.0	10.8	1891	Essex, Mass.	Bangor, Me.	T. M. Nicholson.
126821	KLDC	Sch.	1	3	Charles R. Wilson ..	345	328	150.0	35.0	11.0	1891	Fairhaven, Calif.	Seattle, Wash.	Pacific Coast Codfish Co.
77004	KLDD	*Sch.	8	2	North East.....	1,061	1,035	200.0	38.0	17.5	1891	Wilmington, Del.	Philadelphia, Pa.	Henry W. Cook.
86189	KLDV	Sch.	1	2	Gov. Russell.....	135	129	94.6	25.0	10.4	1892	Essex, Mass.	Gloucester, Mass.	Gorton Pew Vessels Co.
130881	KLFC	St. s.	1	0	NEW HAMPSHIRE.....	2,365	1,605	302.7	44.0	17.5	1892	Wilmington, Del.	New London, Conn.	New England S. S. Co.
96161	KLFN	Sch.	1	2	Harriet C. Whitehead.	222	211	119.6	31.3	8.0	1892	Waterford, Conn.	Providence, R. I.	Alfred J. Miller.
141201	KLGD	Sch.	1	3	Louise.....	345	328	150.0	35.0	10.0	1892	Fairhaven, Calif.	San Francisco, Calif.	Gardiner Mill Co.
110871	KLGF	St. s.	2	0	RICHARD PECK.....	2,906	1,819	303.3	48.0	17.8	1892	Wilmington, Del.	New London, Conn.	New England S. S. Co.
126866	KLGW	St. p.	1	0	Bay Queen.....	298	203	164.9	25.0	10.6	1892	Brooklyn, N. Y.	Tampa, Fla.	Thomas J. Sammons.
155228	KLHM	Bk.	2	4	Olympio.....	1,469	1,353	224.4	42.1	21.3	1892	Bath, Me.	San Francisco, Calif.	Thomas Crowley.
81380	KLHP	Sch.	1	4	Wm. Bowden.....	778	695	155.6	39.8	15.4	1892	Port Blakeley, Wash.do.....	George E. Billings.
126629	KLJC	St. s.	1	2	Chelsea.....	564	416	140.4	34.2	10.8	1892	Wilmington, Del.	New London, Conn.	Norwich & N. Y. Propeller Co.
155232	KLJQ	Sch.	1	3	Ottillie Fjord.....	261	247	130.0	31.6	9.6	1892	Fairhaven, Calif.	San Francisco, Calif.	Alex. Woodside.
150699	KLJR	Sch.	1	3	Prosper.....	241	229	128.0	32.6	8.0	1892	Perthbakers Mill, Ore.do.....	Alaska Packers' Assn. (Calif.).
141221	KLJS	Sch.	1	2	Lizae A. Williams..	188	179	125.0	23.7	7.5	1892	Bethel, Del.	Jacksonville, Fla.	O. P. Woodcock.
155285	KLKN	Sch.	1	3	Oscar G.....	230	198	128.3	29.2	10.0	1892	Scranton, Miss.	Mobile, Ala.	Russell A. Thompson.
77070	KLKW	Bkn.	1	4	Jane L. Stanford....	970	861	215.5	41.0	17.0	1892	Fairhaven Calif.	San Francisco Calif.	R. Stanley Dollar.

SEAGOING VESSELS, ARRANGED IN THE ORDER OF SIGNAL LETTERS—Continued.

[Steel vessels in SMALL CAPITALS, iron in *italics*, wood in roman.]

Official No.	Signal letters.	Rig.	Decks.	Masts.	Name of vessel.	Gross tonnage.	Net tonnage.	Length.	Breadth.	Depth.	When built.	Where built.	Home port (where permanent document issues).	Name of managing or principal owner.
								Feet.	Feet.	Feet.				
86230	KLND	Bgn.	1	2	Geneva.....	405	451	150.0	36.3	14.0	1892	Benicia, Calif.....	Mobile, Ala.....	Whitney & Bodden Shipping Co. (Ala.)
120923	KLNR	Sch.	1	2	F. R. Sharp.....	199	189	124.3	26.0	8.7	1892	Tottenville, N. Y....	New York, N. Y....	Merritt & Chapman Derriok & Whrecking Co. (W. Va.)
130616	KLFB	St. s.	4	3	NEW YORK.....	10,080	4,425	517.0	63.6	22.0	1888	Clydebank, Scot....	do.....	International Mercantile Marine Co. (N.J.)
150617	KLPO	St. s.	4	3	PHILADELPHIA... ^o	10,232	4,205	517.0	63.3	22.0	1889	do.....	do.....	do.
120926	KLPD	St. s.	3	2	FLORIDA..... ^o	1,596	1,052	230.0	35.5	18.5	1887	Pt. Glasgow, Scot...	Port Arthur, Tex.	Texas Co. (Tex.)
141257	KLPH	Sch.	1	3	Lavinia M. Snow...	354	292	133.0	31.7	10.9	1893	Rockland, Me.....	Rockland, Me.....	I. L. Snow & Co.
106921	KLPM	St. s.	1	2	Admiral.....	123	88	117.7	19.1	9.9	1892	Providence, R. I....	Rouses Point, N. Y.	Westport Essex Ferry (N. Y.)
86242	KLPN	Sch.	1	3	Grace G. Bennett ..	210	199	135.5	23.9	7.8	1893	Bethel, Del.....	New Bern, N. C....	J. B. Blades Lumber Co.
145639	KLPG	Sch.	1	3	Thelma.....	525	449	157.3	35.6	13.2	1893	Rockland, Me.....	Mobile, Ala.....	Hebert O. Turner.
92502	KLQG	Sch.	1	2	Maguerite Haskins.	101	72	92.4	24.8	9.4	1893	Essex, Mass.....	New Bedford, Mass.	A. Jose M. Faria.
116563	KLQT	Sch.	1	2	Senator.....	110	74	94.8	24.5	10.2	1893	do.....	Gloucester, Mass.	C. A. Pinto.
77093	KLRD	Sch.	1	3	John A.....	282	235	131.7	32.0	9.8	1893	Eureka, Calif.....	Seattle, Wash.....	Pacific Coast Codfish Co.
126961	KLRF	St. s.	1	2	Chief.....	230	122	112.5	25.0	11.2	1893	Wilmington, Del....	Port Arthur, Tex....	Magnolia Petroleum Co. (Tex.)
77103	KLRV	Sch.	1	2	JUBILEE.....	103	86	104.1	22.8	8.5	1893	Boston, Mass.....	Tampa, Fla.....	P. P. Culbreath.
26984	KLSE	Sch.	1	3	Clarence A. Holland.	200	179	126.5	23.9	8.2	1893	Bethel, Del.....	Wilmington, Del....	George B. Inley.
77106	KLSE	Sch.	1	3	B. P. Gravenor.....	184	138	128.0	23.6	9.8	1893	Sharptown, Md.....	Crisfield, Md.....	C. C. Paul & Co.
126992	KLSE	Sch.	1	4	C. S. Holmes.....	623	556	162.8	37.0	11.5	1893	Port Blakeley, Wash	Seattle, Wash.....	Ellen M. Backland.
81346	KLSE	St. s.	1	2	WADENA.....	246	151	158.8	20.8	11.0	1891	Cleveland, Ohio....	New York, N. Y....	Aeromarine Engine & Sales Co. (N. Y.)
116599	KLTB	*Sch.	1	4	Socony 58.....	1,643	1,599	249.0	37.0	20.0	1893	Chester, Pa.....	do.....	Standard Oil Co. (N. Y.)
86269	KLTC	St. s.	4	2	GLOUCESTER... ^o	2,541	1,976	272.7	42.0	16.0	1893	Sparrows Point, Md.	Baltimore, Md.....	Merchants & Miners' Transportation Co (Md.)
130649	KLTV	Sch.	1	2	Nourmahal.....	115	86	99.0	25.0	9.6	1894	Essex, Mass.....	New Bedford, Mass.	Joao Jose d' Aveva.
107074	KLVD	Sch.	1	3	Agnes S. Quillin....	197	187	126.5	23.9	7.8	1894	Bethel, Del.....	Baltimore, Md.....	B. Wm. Bramble Co.
77127	KLVI	St. s.	3	2	JAMESTOWN..... ^o	2,898	2,126	299.5	40.0	16.8	1894	Chester, Pa.....	New York, N. Y....	Old Dominion S. S. Co.
27680	KLVM	St. s.	3	2	CUBA.....	2,963	1,612	299.5	40.0	17.0	1894	do.....	do.....	Steamship Cuba (Del.)
150866	KLWJ	St. p.	1	0	PRISCILLA..... ^o	5,292	2,673	425.8	62.3	18.3	1894	do.....	Fall River, Mass....	New England S. S. Co.
127029	KLWN	St. p.	1	2	City of Bangor... ^o	1,661	1,113	277.0	38.0	14.2	1894	Boston, Mass.....	Boston, Mass.....	Eastern S. S. Lines.
100584	KLWR	Sch.	1	3	Corapeake.....	234	222	134.8	23.9	8.8	1894	Bethel, Del.....	Baltimore, Md.....	B. Wm. Bramble.
120971	KLWS	Ga. s.	1	2	NARWHAL.....	239	160	138.8	22.0	11.2	1894	Boston, Mass.....	Tampa, Fla.....	Philip Shore.
127035	KLWV	St. s.	2	0	CITY OF LOWELL... ^o	2,975	1,877	322.3	49.7	17.7	1894	Bath, Me.....	New London, Conn.	New England S. S. Co.
81477	KMBC	Sch.	1	3	Wm. H. Davidson...	286	272	122.0	32.5	11.2	1894	New London, Conn.	Crisfield, Md.....	William M. Martino.
150672	KMBD	St. s.	1	0	POTOMAC.....	763	688	176.8	35.8	11.0	1894	Philadelphia, Pa....	Baltimore, Md.....	Maryland, Delaware & Virginia R. R. Co.
107105	KMBG	Sch.	1	2	Atalants.....	103	74	93.0	23.5	10.0	1894	Essex, Mass.....	New Bedford, Mass.	Benj. J. Taber.
130672	KMBJ	St. s.	1	2	NOTTINGHAM.....	408	204	128.5	27.3	17.1	1894	Camden, N. J.....	New York, N. Y....	Leligh & Wilkes-Barre Coal Co.
150680	KMBR	Ga. s.	1	2	PILGRIM.....	98	78	104.8	23.0	6.7	1893	Wilmington, Del....	Beaufort, N. C....	Beaufort Fish, Scrap & Oil Co.
155262	KMCH	Sch.	1	4	Omega.....	584	522	163.2	39.3	13.5	1894	North Bend, Oreg...	San Francisco, Calif.	Pacific Freighters Co. (Calif.)
111071	KMCP	Sch.	1	3	Rebecca R. Douglas.	475	399	138.8	33.9	9.5	1894	Bath, Me.....	Philadelphia, Pa....	Edwin A. Douglass.
127055	KMCQ	St. s.	2	2	CITY OF EVERETT... ^o	2,595	1,939	346.0	42.1	22.9	1894	Everett, Wash.....	New York, N. Y....	Standard Oil Co. (N. Y.)
81493	KMCW	St. s.	1	0	Wm. F. McCauley...	149	74	90.0	21.0	11.2	1894	Camden, N. J.....	Savannah, Ga.....	Atlantic Towing Co. (Del.)
81494	KMDB	Sch.	1	3	William Linthicum.	156	149	112.0	27.6	6.8	1894	Church Creek, Md...	Baltimore, Md.....	Albert F. Paul.
130489	KMDV	St. s.	1	0	EUGENE HUGHES...	111	55	84.5	19.0	9.6	1895	Philadelphia, Pa....	New York, N. Y....	Jacob A. Zeller.
81499	KMEJ	St. s.	2	2	WASHINGTON.....	2,890	2,003	312.1	42.6	24.6	1897	Hartlepool, England.	San Francisco, Calif.	Union S. S. Co. (N. J.)
92535	KMEV	*Sch.	1	3	Merriam.....	855	823	193.1	34.7	16.0	1894	Noank, Conn.....	Philadelphia, Pa....	Reading Co.
116632	KMFW	*Sch.	1	3	Suffolk.....	855	823	192.8	34.7	16.0	1894	do.....	do.....	do.
150679	KMGF	*Sch.	1	3	Freston.....	855	823	192.6	34.7	16.0	1894	do.....	do.....	do.
157407	KMGH	*Sch.	1	3	Draper.....	855	823	192.3	34.7	16.0	1894	do.....	do.....	do.
92611	KMGI	*Sch.	1	3	Mahanoy.....	855	823	192.3	34.7	16.0	1894	do.....	do.....	do.
86393	KMGJ	*Sch.	1	3	Glendower.....	855	823	192.2	34.7	16.0	1894	do.....	do.....	do.
141359	KMGK	*Sch.	1	3	Lincoln.....	855	823	192.2	34.7	16.0	1894	do.....	do.....	do.
86314	KMGN	Sch.	1	2	George R. Bradford.	142	135	95.4	27.4	8.0	1895	Essex, Mass.....	Gloucester, Mass.	Rockport Granite Co.
86314	KMGT	Sch.	1	1	John Wise.....	251	171	124.0	28.0	10.9	1895	do.....	New York, N. Y....	Christina Arbuckle.
96298	KMGV	St. s.	1	3	Hennetta A. Whitney.	217	180	115.5	28.4	8.1	1895	Ellsworth, Me.....	Ellsworth, Me.....	Whitcomb, Haynes & Co.
92656	KMHG	St. p.	3	2	Myles Standish....	700	339	197.8	33.6	10.9	1895	Chelsea, Mass.....	Boston, Mass.....	Neutasket Beach Steamboat Co.
96308	KMHN	St. s.	4	2	HOWARD..... ^o	3,581	2,278	310.5	42.0	16.0	1895	Wilmington, Del....	Baltimore, Md.....	Merchants & Miners' Transportation Co. (Md.)
3667	KMHR	*Sch.	1	3	Braddock.....	678	644	176.4	35.0	14.2	1895	Noank, Conn.....	Fall River, Mass....	Staples Transportation Co.
127097	KMHV	Sch.	1	3	C. A. Thayer.....	452	390	156.0	36.0	11.8	1895	Fairhaven, Calif...	San Francisco, Calif.	Peter M. Nelson.

SEAGOING VESSELS, ARRANGED IN THE ORDER OF SIGNAL LETTERS—Continued.

[Steel vessels in SMALL CAPITALS, iron in *italics*, wood in roman.]

Official No.	Signal letters.	Rlg.	Decks.	Masts.	Name of vessel.	Gross tonnage.	Net tonnage.	Length.	Breadth.	Depth.	W h e n built.	Where built.	Home port (where permanent document issues).	Name of managing or principal owner.
								Feet.	Feet.	Feet.				
157431	KMJD	*Sch.	1	3	Devon.....	724	667	174.0	35.3	14.3	1895	Bath, Me.....	New York, N. Y....	Atlantic Coast Transportation Co.
121000	KMJF	*Sch.	1	3	Forest Belle.....	1,333	1,271	224.6	42.1	18.2	1895do.....do.....	Do.
110690	KMJL	*Sch.	1	2	Strafford.....	678	644	176.4	35.0	14.2	1895	Noank, Conn.....do.....	C. W. Chadwick & Co. (Inc.)
77194	KMJS	Sch.	1	4	John A. Campbell..	545	462	161.2	36.7	12.8	1895	Port Blakely, Wash.	San Francisco, Calif.	Burns-Phillip Co. (Calif.)
96314	KMJV	*Sch.	1	2	Haverford.....	678	644	176.4	35.0	14.2	1895	Noank, Conn.....	New York, N. Y....	C. W. Chadwick & Co. (Inc.)
150710	KMLJ	St. s.	1	2	PAOLI.....	330	224	125.4	26.0	14.7	1895	Philadelphia, Pa.....do.....	Atlantic Coast Transportation Co.
92681	KMLQ	Sch.	1	4	Muriel.....	536	483	162.0	36.8	11.8	1895	Alameda, Calif.....	San Francisco, Calif.	George U. Hind.
127111	KMLR	St. s.	3	3	COMANCHE.....	3,856	2,477	348.5	46.0	18.9	1895	Philadelphia, Pa.....	New York, N. Y....	Clyde S. S. Co. (Me.)
111094	KMLS	*Sch.	1	2	Richardson.....	693	613	173.2	35.0	14.2	1895	Noank, Conn.....	Philadelphia, Pa.....	Reading Co.
92684	KMLT	Sch.	1	3	Mawema.....	453	392	156.0	36.0	11.8	1895	Fairhaven, Calif.....	San Francisco, Calif.	Alaska Codfish Co. (Calif.)
145705	KMND	*Sch.	1	2	Thomaston.....	693	613	173.2	35.0	14.2	1895	Noank, Conn.....	Philadelphia, Pa.....	Reading Co.
111098	KMNF	St. s.	1	1	RIVERSIDE.....	452	372	141.5	27.1	10.3	1895	Chester, Pa.....	Baltimore, Md.....	Rock Creek Steamboat Co. (Md.)
127113	KMNJ	St. s.	2	2	CURACAO.....	1,548	1,144	241.3	38.0	16.3	1895	Philadelphia, Pa.....	Pacoma, Wash.....	Pacific S. S. Co. (Me.)
3670	KMNP	*Sch.	1	2	Bast.....	693	613	173.2	35.0	14.2	1895	Noank, Conn.....	Philadelphia, Pa.....	Reading Co.
136531	KMPB	St. s.	1	0	ENDEAVOR.....	315	244	136.0	23.2	7.4	1896	Philadelphia, Pa.....	Wilmington, Del.....	J. Frank White.
155281	KMPF	*Sch.	1	2	Stroudsburg.....	693	613	173.2	35.0	14.2	1896	Noank, Conn.....	New York, N. Y....	Neptune Line (Del.)
130532	KMPG	Sch.	1	3	Edward Smith.....	440	358	147.9	36.2	10.6	1896	Bath, Me.....do.....	William O. Reid.
145710	KMPJ	St. s.	2	2	TAMAQUA.....	564	383	158.5	29.0	18.0	1896	Philadelphia, Pa.....	Philadelphia, Pa.....	Reading Co.
107211	KMPL	Sch.	2	4	Alice M. Colburn..	1,603	1,434	225.1	43.3	20.4	1896	Bath, Me.....	New York, N. Y....	Ulen Contracting Co.
92691	KMPQ	Sch.	1	3	Mabel and Ruth....	190	166	125.3	23.8	7.6	1896	Bethel, Del.....	Wilmington, Del.....	George F. Conaway.
141420	KMPR	St. s.	1	2	Liberty.....	118	96	93.6	24.0	12.6	1896	Gloucester, Mass.....	Boston, Mass.....	Boston Pilots' Relief Society.
92698	KMQC	St. s.	1	2	MOHAWK.....	2,783	2,150	265.0	43.0	16.8	1896	Chester, Pa.....	New London, Conn.	New England S. S. Co.
107216	KMQD	St. s.	2	0	CAMBRIDGE.....	2,094	1,399	225.3	42.1	14.2	1896	Philadelphia, Pa.....	New York, N. Y....	New York & New Orleans S. S. Co.
92699	KMQF	St. s.	3	0	MIDDLETOWN.....	1,493	1,008	243.3	45.6	14.0	1896do.....	Hartford, Conn.....	H. & N. Y. Transportation Co.
111108	KMQP	*Sch.	1	3	Rondout.....	831	764	181.6	35.3	16.1	1896	Bath, Me.....	New York, N. Y....	Pennsylvania Coal Co.
77218	KMQT	Sch.	2	4	Josephine.....	940	842	189.0	36.8	17.2	1896	Belfast, Me.....	Wilmington, Del.....	Robinson Transportation Co. (Del.)
161082	KMQV	St. s.	1	2	Kadlak.....	114	58	106.0	22.5	9.7	1896	Alameda, Calif.....	San Francisco, Calif.	Alaska Packers' Assn. (Calif.)
92705	KMRC	St. s.	1	2	MOREGAN.....	2,783	2,150	265.0	43.0	16.8	1896	Chester, Pa.....	New London, Conn.	New England S. S. Co.
116714	KMRL	*Sip.	1	1	Somerset.....	283	253	143.4	31.3	8.1	1896	Bath, Me.....	Fall River, Mass.....	Staples Transpn. Co.
96328	KMRP	*Sch.	1	3	Hackensack.....	875	791	192.0	34.7	16.4	1896	Noank, Conn.....	New York, N. Y....	Pennsylvania Coal Co.
107226	KMRT	Sch.	1	3	Albert Meyer.....	459	398	156.0	36.0	11.9	1896	Fairhaven, Calif.....	Mobile, Ala.....	L. A. Scott.
100611	KMRV	St. s.	1	2	HENRY P. WILLIAMS	118	31	110.8	18.7	10.7	1896	Bath, Me.....	Charleston, S. C.....	Micah Jenkins.
150721	KMSC	*Sch.	1	3	Passaic.....	875	791	192.0	34.7	16.4	1896	Noank, Conn.....	New York, N. Y....	Neptune Line (Del.)
150725	KMSJ	*Sch.	1	3	Hawthorne.....	680	608	176.4	35.0	14.2	1896do.....do.....	Do.
92726	KMSQ	Sch.	1	3	Metha Nelson.....	460	390	156.0	36.0	11.9	1896	Fairhaven, Calif.....	San Francisco, Calif.	Alaska Packers' Assn. (Calif.)
86359	KMTF	Sch.	2	4	Dorothy.....	887	758	183.5	38.2	15.7	1896	Bath, Me.....	New York, N. Y....	William O. Reid.
136570	KMTP	*Sch.	1	3	Ellenville.....	858	757	194.4	34.8	16.0	1896do.....do.....	N. Y. Ontario & Western Ry. Co.
136573	KMTV	Bkn.	1	4	Echo.....	707	650	183.0	39.4	15.0	1896	North Bend, Oreg..	San Francisco, Calif.	A. F. Thane & Co. (Calif.)
116734	KMTW	St. s.	1	2	EASTERN.....	211	79	105.0	21.1	14.2	1896	Newport News, Va.	Wilmington, Del.....	Eastern Transpn. Co.
127158	KMVC	*Sch.	1	2	Clara.....	828	748	184.2	35.1	18.8	1896	Bath, Me.....	Boston, Mass.....	New England Fuel & Transpn. Co.
107247	KMVD	St. s.	2	2	Allance.....	916	522	164.4	35.6	18.6	1896	Fairhaven, Calif.....	San Francisco, Calif.	Gulf Mail S. S. Co.
127163	KMVQ	St. s.	1	2	Couquille River....	415	265	146.2	34.2	12.4	1896	Prosper, Oreg.....do.....	Union Lumber Co. (Inc.)
130731	KMWF	*Sch.	2	3	Semper Fidelis.....	1,060	1,037	200.2	34.2	20.0	1884	Hamburg, Germany.	New Orleans, La....	Gulf Barge & Towing Co. (La.)
127168	KMWJ	St. s.	1	2	CATAWISSA.....	568	352	158.0	29.0	18.0	1896	Wilmington, Del.....	Philadelphia, Pa.....	Reading Co.
96354	KMWP	St. s.	2	2	Humboldt.....	1,075	698	213.1	31.0	15.7	1896	Fairhaven, Calif.....	San Francisco, Calif.	James Jerome.
77252	KMWS	Sch.	1	3	John Francis.....	322	285	126.0	32.2	9.0	1897	Tottenville, N. Y....	Tampa, Fla.....	G. Feritta.
130736	KNBM	St. s.	1	2	NEW YORK.....	540	301	155.0	28.1	19.9	1897	Wilmington, Del.....	New York, N. Y....	United N. Y. Sandy Hook Pilots' Assn. (N. Y.)
92794	KNCP	St. s.	2	2	Iris.....	2,830	1,736	304.3	38.8	24.5	1885	Newcastle-on-Tyne, England.	San Francisco, Calif.	Pacific Transport Co. (Calif.)
107307	KNDL	Sch.	1	4	Annie M. Campbell..	565	485	168.4	37.6	12.8	1897	Port Blakely, Wash.do.....	Burns-Phillip Co. (Calif.)
157487	KNDR	Sch.	1	4	Defiance.....	604	526	179.8	37.7	13.7	1897	Hoquiam, Wash.....do.....	E. K. Wood Lumber Co. (Calif.)
81576	KNDS	Sch.	1	3	Wawona.....	468	413	156.0	36.0	12.3	1897	Fairhaven, Calif.....	Seattle, Wash.....	Robinson Fisheries Co.
15830	KNFC	*Sch.	1	3	Oak Hill.....	910	843	194.4	34.8	17.6	1897	Noank, Conn.....	Philadelphia, Pa.....	Reading Co.

SEAGOING VESSELS, ARRANGED IN THE ORDER OF SIGNAL LETTERS—Continued.

(Steel vessels in SMALL CAPITALS, Iron in *Italics*, wood in roman.)

Official No.	Signal letters.	Rig.	Decks.	Masts.	Name of vessel.	Gross tonnage.	Net tonnage.	Length.	Breadth.	Depth.	When built.	Where built.	Home port (where permanent document issued).	Name of managing or principal owner.
77274	KNFH	St. s.	4	2	JUNIATA.....○	3,465	2,557	316.0	42.0	16.0	1897	Wilmington, Del...	Baltimore, Md.....	Merchants & Miners' Transportation Co. Md.
92827	KNFS	Sbp.	2	3	<i>Marion Chilcott</i>	1,737	1,510	245.0	37.8	23.3	1882	Glasgow, Scotland.	San Francisco, Calif.	G. W. McNear (Calif.)
92828	KNFV	*Sch.	1	3	Maple Hill.....	911	843	194.4	34.8	17.6	1897	Noank, Conn.....	Philadelphia, Pa...	Reading Co.
92830	KNGB	St. s.	2	2	MIAMI.....○	1,741	1,311	239.2	40.1	21.8	1897	Philadelphia, Pa...	New Haven, Conn...	Peninsular & Ocul dental S. S. Co.
130759	KNOD	St. s.	1	3	NEW ENGLAND.....	590	70	121.0	23.8	12.0	1897	Camden, N. J.....	Portland, Me.....	New England Fish Co.
460648	KNOF	*Sch.	1	3	Indian Ridge.....	610	842	194.0	34.8	17.6	1897	Noank, Conn.....	Philadelphia, Pa...	Reading Co.
116800	KNOP	St. s.	1	2	Samoa.....	377	237	151.0	33.5	10.7	1898	San Francisco, Calif.	San Francisco, Calif.	Caapar Lumber Co.
130762	KNGQ	St. s.	2	2	<i>Navaho</i>○	1,681	1,122	282.9	34.3	21.8	1880	Hamburg, Germany	New York, N. Y....	Trans-Oceanic Shipping Co.
121064	KNGT	St. s.	1	2	Fulton.....	905	393	152.7	33.5	11.4	1898	Fairhaven, Calif....	Seattle, Wash.....	Border Line Transp Co.
3745	KNHB	*Sch.	1	8	Bear Ridge.....	910	842	201.0	34.8	17.6	1898	Noank, Conn.....	Philadelphia, Pa...	Reading Co.
81595	KNHF	*Sip.	1	1	Warren.....	283	220	141.4	31.4	8.4	1898	Fall River, Mass....	Fall River, Mass....	Staples Transp. Co.
96393	KNHJ	Sch.	1	4	H. D. Bendixsen.....	641	570	173.5	37.4	13.5	1898	Fairhaven, Calif....	San Francisco, Calif.	Eschen & Minor Co.
3747	KNHQ	*Sch.	1	3	Buok Ridge.....	915	847	195.0	34.8	17.6	1898	Noank, Conn.....	Philadelphia, Pa...	Reading Co.
3749	KNJD	St. s.	1	2	Brunswick.....	532	283	161.3	34.4	12.2	1898	North Bend, Oreg.	San Francisco, Calif.	Union Lumber Co.
118511	KNJF	St. s.	3	2	SENATOR.....○	2,432	1,450	280.0	38.1	19.6	1898	San Francisco, Calif.	Tacoma, Wash.....	Pacific S. S. Co. (Me.)
136980	KNJS	*Sch.	1	3	Eagle Hill.....	911	843	195.0	34.8	17.6	1898	Noank, Conn.....	Philadelphia, Pa...	Reading Co.
136681	KNJT	Sch.	1	4	Eric.....	574	498	174.0	37.6	12.8	1898	Port Blakely, Wash.	San Francisco, Calif.	Burns-Philp Co. (Calif.)
127253	KNLF	Sch.	1	2	Charles Nelson.....	658	603	196.5	37.8	12.8	1898	Alameda, Calif.....do.....	Charles Nelson Co. (Calif.)
121075	KNLG	*Sch.	1	3	Franklin.....	910	842	194.0	34.8	17.6	1898	Noank, Conn.....	Philadelphia, Pa...	Reading Co.
127262	KNLT	St. s.	3	4	CHINA.....○	5,060	3,186	440.4	48.1	32.8	1899	Govan, Scotland...	San Francisco, Calif.	China Mail S. S. Co. (Ltd.)
130776	KNMD	*Sch.	1	3	Number Five.....	909	796	192.7	34.7	17.0	1898	Bath, Me.....	Boston, Mass.....	Metropolitan Marine & Fuel Co. (Mass.)
116834	KNMF	*Sch.	1	3	Silver Brook.....	904	842	194.0	34.8	17.6	1898	Noank, Conn.....	Philadelphia, Pa...	Reading Co.
161111	KNML	*Sch.	1	4	Kentucky.....	1,575	1,472	245.2	44.3	19.2	1898	Bath, Me.....	Boston, Mass.....	Seaboard Transp. Co.
77312	KNPD	Sch.	1	3	Jennie D. Bell.....	194	171	125.0	23.5	7.5	1898	Bethel, Del.....	Baltimore, Md.....	C. C. Paul & Co.
96418	KNPF	Sch.	1	4	Honolpu.....	664	520	162.5	36.8	12.8	1898	Alameda, Calif.....	San Francisco, Calif.	Jamaa Rolph, jr.
136691	KNPH	*Sch.	1	3	Enterprise.....	901	838	194.0	35.0	17.6	1898	Noank, Conn.....	Philadelphia, Pa...	Reading Co.
136692	KNPJ	St. s.	1	2	EUREKA.....	353	186	128.0	26.3	15.0	1898	Philadelphia, Pa...	Fall River, Mass....	Staples Transp. Co.
92888	KNPV	St. s.	2	2	MATANZAS.....	3,094	2,006	360.3	41.2	26.5	1883	Belfast, Ireland....	New York, N. Y....	New York & Cuba Mail S. S. Co. (Me.)
86434	KNQD	*Sch.	1	3	Gibson.....	839	736	183.7	35.2	16.2	1898	Bath, Me.....do.....	Reinhard Hall.
136697	KNQF	*Sch.	2	4	E A S K I N E M. PHELPS.	3,029	2,681	312.1	45.2	25.6	1898do.....	San Francisco, Calif.	T. A. Hays.
111199	KNQP	Sch.	2	4	Rachel W. Stevens.	1,211	1,032	195.5	40.4	18.4	1898do.....	New York, N. Y....	Pandeton Bros. (Me.)
150795	KNQV	*Sch.	1	3	Phoenix.....	901	838	194.0	35.0	17.6	1898	Noank, Conn.....	Philadelphia, Pa...	Reading Co.
81626	KNRC	St. s.	2	2	WINFRED.....○	2,551	1,520	283.5	42.2	21.1	1898	Bath, Me.....	Port Arthur, Tex...	Gulf Refining Co. (Tex.)
81628	KNRF	St. s.	1	0	Wm. H. Moody.....	259	176	115.0	27.5	9.2	1898	Essex, Mass.....	Gloucester, Mass....	Rockport Granite Co. (Calif.)
157526	KNRG	Sch.	1	4	Dauntless.....	548	478	162.2	37.3	13.2	1898	Hoquiam, Wash....	San Francisco, Calif.	E. K. Wood Lumber Co. (Calif.)
161826	KNRM	St. s.	4	2	Victoria.....○	3,502	2,112	361.1	40.1	19.0	1870	Dumbarton, Scot...	Port Townsend, Wash.	Alaska S. S. Co. (Nev.)
107417	KNRS	St. s.	2	2	ADMIRAL DEWEY.○	2,104	1,336	280.0	36.1	22.7	1898	Philadelphia, Pa...	Tacoma, Wash.....	Pacific S. S. Co. (Me.)
116862	KNRW	St. s.	1	2	SANTORCE.....	1,836	1,122	255.0	41.0	21.2	1898	Wilmington, Del...	New York, N. Y....	N. Y. & Porto Rico S. S. Co. (Me.)
155336	KNSD	St. s.	1	0	O. L. HALENBECK..	198	135	103.3	22.6	12.6	1898	Philadelphia, Pa...do.....	Cahill Towing Line (Ino.)
130795	KNSF	St. s.	1	0	SOCONY 2.....	157	84	98.1	22.0	10.1	1898do.....do.....	Standard Oil Co. (N. J.)
92915	KNSM	Sch.	1	4	Mary E. Foster....	950	839	202.2	40.2	15.9	1898	Port Blakely, Wash.	Honolulu, Hawaii..	Allen & Robinson.
107423	KNSQ	St. s.	2	2	ADMIRAL SCHLEY.○	2,104	1,336	280.0	36.1	22.7	1898	Philadelphia, Pa...	Tacoma, Wash.....	Pacific S. S. Co. (Me.)
3772	KNST	*Sip.	1	1	Boyd.....	473	396	166.1	34.2	10.3	1898	Bath, Me.....	New York, N. Y....	Neptune Line (Del.)
107425	KNSW	St. s.	2	2	ADMIRAL FARRAGUT.○	2,141	1,361	280.0	36.1	22.7	1898	Philadelphia, Pa...	Tacoma, Wash.....	Pacific S. S. Co. (Me.)
107429	KNTH	Bk.	2	3	Star of England....	2,123	1,806	264.0	39.0	23.5	1893	Dumbarton, Soot...	San Francisco, Calif.	Alaska Packers' Assn (Calif.)
136724	KNTS	St. s.	1	2	E. L. RUSSELL.....	206	100	108.9	22.6	12.2	1899	Camden, N. J.....	Port Arthur, Tex...	Gulf Refining Co (Tex.)
96435	KNTV	St. s.	4	2	PANAMA.....○	5,038	3,476	360.0	50.0	19.8	1898	Philadelphia, Pa...	New York, N. Y....	Panama R. R. Co.
107430	KNTW	St. s.	1	2	ATLAS.....○	2,005	1,145	248.0	40.1	22.5	1899	Chester, Pa.....	San Francisco, Calif.	Standard Oil Co. (Calif.)
81638	KNVD	St. s.	1	2	WABAN.....	163	111	91.0	20.0	10.4	1899	Philadelphia, Pa...	Charleston S. C....	Hampton K. Lea.
116875	KNVF	St. s.	2	2	SWATARA.....	625	425	157.0	29.0	17.5	1899do.....	Philadelphia, Pa...	Reading Co.
127316	KNVL	*Sch.	1	2	Canton.....	531	448	167.0	34.6	11.5	1899	Noank, Conn.....	Fall River, Mass....	Staples Transp. Co.
136727	KNVM	*Sch.	1	2	Easton.....	531	448	167.0	34.6	11.5	1899do.....do.....	Do.
161119	KNWB	St. s.	4	2	KERSHAW.....○	2,741	1,654	262.0	42.0	16.2	1899	Wilmington, Del....	Baltimore, Md.....	Merchants & Miners' Transportation Co. (Md.)

SEAGOING VESSELS, ARRANGED IN THE ORDER OF SIGNAL LETTERS—Continued.

[Steel vessels in SMALL CAPITALS, Iron in *italics*, wood in roman.]

Offic's No.	Signal letters.	Rig.	Decks.	Masts.	Name of vessel.	Gross tonnage.	Net tonnage.	Length.	Breadth.	Depth.	When built.	Where built.	Home port (where permanent document issues).	Name of managing or principal owner.
								Feet.	Feet.	Feet.				
150807	KNWJ	St. s.	1	2	PIEDMONT.....	391	214	141.0	27.0	15.4	1899	Baltimore, Md.....	Boston, Mass.....	Metropolitan Marine & Fuel Co.
111210	KNWL	*Sch.	1	2	Randolph.....	567	499	175.0	34.6	11.7	1899	Noank, Conn.....	Fall River, Mass...	Staples Transp'n. Co.
92924	KNWM	*Sch.	1	3	Malvern.....	844	745	185.4	35.3	16.2	1899	Bath, Me.....	New York, N. Y....	Atlantic Coast Transportation Co.
96439	KNWT	St. s.	3	2	HAMILTON.....⊙	3,723	2,430	351.8	42.0	17.0	1899	Chester, Pa.....	Norfolk, Va.....	Old Dominion Transportation Co. (Va.).
130813	KPBC	*Sch.	1	3	Number Fourteen..	927	807	192.8	35.0	17.4	1899	Bath, Me.....	Boston, Mass.....	Metropolitan Marine & Fuel Co. (Mass.).
3777	KPBF	St. s.	1	2	Boxer.....	216	121	113.7	25.3	13.5	1899	East Boston, Mass.	Philadelphia, Pa...	Martha E. Munn.
130815	KPBJ	St. s.	4	2	NANTUCKET.....⊙	2,599	1,767	274.0	42.0	16.2	1899	Wilmington, Del....	Baltimore, Md.....	Merchants & Miners' Transportation Co. (Md.)
92930	KPBI	*Sch.	1	3	Monitor.....	955	866	193.6	35.0	17.6	1899	Noank, Conn.....	Philadelphia, Pa...	Reading Co.
130817	KPBS	*Sch.	1	3	Number Fifteen....	912	796	192.1	34.8	17.3	1899	Bath, Me.....	Boston, Mass.....	Metropolitan Marine & Fuel Co. (Mass.).
92936	KPBW	St. s.	4	2	COLON.....⊙	5,670	3,513	360.0	50.0	19.9	1899	Philadelphia, Pa...	New York, N. Y....	Panama R. R. Co.
136737	KPCD	*Sch.	1	3	Edith.....	516	466	169.8	34.4	11.6	1899	Noank, Conn.....	New London, Conn.	Thames Towboat Co. (Conn.)
77354	KPCL	St. s.	1	0	PORT COVINGTON...	145	99	85.6	22.5	10.7	1899	Camden, N. J.....	Baltimore, Md.....	Curtis Bay Towing Co.
77356	KPCM	St. s.	3	2	JEFFERSON.....⊙	3,723	2,392	351.8	42.0	17.0	1899	Chester, Pa.....	Norfolk, Va.....	Old Dominion Transportation Co. (Va.)
127343	KPCN	Bk.	2	3	Star of Chile.....	1,001	874	202.0	34.2	21.2	1868	Dundee, Scotland...	San Francisco, Calif.	Alaska Packers' Assn. (Calif.)
25317	KPDC	*Sch.	1	3	Upton.....	843	746	184.9	35.0	16.2	1899	Bath, Me.....	New York, N. Y....	Atlantic Coast Transportation Co.
111223	KPDF	Sch.	1	4	Robert R. Hind....	564	520	162.5	36.8	12.8	1899	Alameda, Calif....	San Francisco, Calif.	George U. Hind.
161819	KPDG	St. s.	1	2	VALLEY FORGE.....	558	352	158.0	29.0	18.0	1898	Wilmington, Del....	Philadelphia, Pa...	Reading Co.
116895	KPDH	St. s.	1	0	SVOSSET.....	176	120	102.6	23.0	10.5	1899	Philadelphia, Pa...	New York, N. Y....	Long Island R. R. Co.
92948	KPDN	*Sch.	1	3	Marion.....	954	865	193.6	35.0	17.6	1899	Noank, Conn.....	Philadelphia, Pa...	Reading Co.
130829	KPDQ	*Sch.	1	3	Number Seventeen..	935	813	192.7	35.0	17.4	1899	Bath, Me.....	Boston, Mass.....	Metropolitan Marine & Fuel Co. (Mass.).
3792	KPDS	*Sch.	1	3	Number Twenty-three.	1,035	929	207.0	35.2	18.4	1899do.....do.....	Do.
161123	KPDW	St. s.	1	3	KANAWHA.....	475	323	206.4	24.4	14.8	1899	New York, N. Y....	New York, N. Y....	Black Star Line (Del.)
92955	KPDG	St. p.	1	0	MOJACK.....	610	352	180.2	28.7	10.1	1899	Newburgh, N. Y....do.....	Old Dominion S. S. Co.
145817	KPFT	Sch.	1	2	T. M. Nicholson....	128	90	95.1	24.4	10.8	1899	Essex, Mass.....	Bellast, Me.....	T. M. Nicholson.
127357	KPFW	*Sch.	1	3	L. & W-B. C. Co. No. 8.	953	861	193.7	35.0	17.6	1899	Noank, Conn.....	New York, N. Y....	Lehigh-Wilkes-Barre Coal Co.
145818	KPGD	*Sch.	1	3	Tipton.....	830	729	184.6	35.2	16.1	1899	Bath, Me.....	Fall River, Mass...	Staples Transp'n. Co.
81659	KPGF	Sch.	1	4	Win. H. Smith.....	566	496	170.4	37.6	12.8	1899	Port Blakeley, Wash	San Francisco, Calif.	Burns-Phillip Co. (Calif.)
136747	KPGH	St. s.	3	2	EL SUP.....⊙	4,572	2,903	390.9	48.3	15.6	1899	Newport News, Va..	New York, N. Y....	Southern Pacific Co.
3796	KPGW	*Sch.	1	2	Brockton.....	567	499	175.0	34.6	11.7	1899	Noank, Conn.....	Fall River, Mass...	Staples Transp'n. Co.
130834	KPHD	*Sch.	1	3	Number Eighteen..	936	817	189.3	35.1	18.1	1899	Bath, Me.....	Boston, Mass.....	Metropolitan Marine & Fuel Co. (Mass.).
121109	KPHL	Sch.	1	4	Fred J. Wood.....	681	601	181.0	38.1	14.0	1899	Hoquiam, Wash....	San Francisco, Calif.	E. K. Wood Lumber Co.
3803	KPHS	*Sch.	1	3	780.....	926	824	187.4	34.2	18.1	1899	Bath, Me.....	Perth Amboy, N. J..	Bee Line Transp'n. Co. (Del.)
107480	KPHV	Ga. s.	1	2	Amazon.....	93	83	93.7	21.0	9.0	1899	Bayville, N. Y....	New York, N. Y....	East Coast Transp'n. Corp. (N. Y.)
136756	KPJC	St. s.	3	2	EL NORTE.....⊙	4,604	2,925	391.9	48.3	15.8	1899	Newport News, Va..do.....	Southern Pacific Co.
150831	KPJD	St. s.	2	2	PONCE.....⊙	4,506	2,192	317.0	42.0	27.8	1899	Wilmington, Del....do.....	New York & Porto Rico S. S. Co. (Me.)
92977	KPJG	Sch.	2	4	Estelle Krieger....	1,172	1,047	184.8	40.3	18.8	1899	Thomaston, Me....	Boston, Mass.....	Israel E. Decrow.
150632	KPJH	*Sch.	1	3	Paxinos.....	954	865	193.6	35.0	17.6	1899	Noank, Conn.....	Philadelphia, Pa...	Reading Co.
127369	KPJN	Sch.	1	4	Columbia.....	663	584	181.0	38.5	13.7	1899	Hoquiam, Wash....	Honolulu, Hawaii..	Pacific Commercial Nav. Co. (Ltd.), (T. H.)
86417	KPJQ	St. s.	1	2	GETTYSBURG.....	557	351	158.0	29.0	18.0	1898	Wilmington, Del..	Philadelphia, Pa...	Reading Co.
130840	KPJS	*Sch.	1	3	Number Nineteen..	932	823	189.0	35.1	18.0	1899	Bath, Me.....	Boston, Mass.....	Metropolitan Marine & Fuel Co. (Mass.).
86467	KPJT	St. s.	1	2	Georges Creek.....	398	184	128.9	28.7	16.7	1899	Pt. Richmond, N. Y.do.....	Do.
3806	KPJV	*Sch.	1	3	781.....	931	823	188.1	34.2	18.1	1899	Bath, Me.....	Perth Amboy, N. J..	Bee Line Transp'n. Co. (Del.)
136761	KPJW	St. s.	3	2	EL RIO.....⊙	4,604	2,918	391.9	48.3	15.8	1899	Newport News, Va..	New York, N. Y....	Southern Pacific Co.
136762	KPLB	Sbp.	2	4	EDWARD SEWALL...	3,206	2,916	332.0	45.3	25.5	1899	Bath, Me.....	Port Arthur, Tex....	Texas Co. (Tex.)
86483	KPLG	Sbp.	3	2	GOVERNOR DINGLEY.	3,826	2,856	298.9	60.8	17.8	1899	Chester, Pa.....	Boston, Mass.....	Eastern S. B. Lines (Mass.)
96470	KPLH	Sch.	1	4	Henry Wilson.....	499	430	157.8	37.1	11.3	1899	Aberdeen, Wash....	San Francisco, Calif.	Libby, McNeal & Libby (Me.)
130848	KPLM	St. s.	1	2	Mariner.....	220	110	109.5	24.7	14.5	1899	Tottenville, N. Y...	New York, N. Y....	Neptune Line (Del.)
150637	KPLN	Sch.	1	4	Phillipine.....	823	491	162.5	36.8	12.2	1899	Alameda, Calif....	San Francisco, Calif.	Sanders & Kirchmann (Calif.)

SEAGOING VESSELS, ARRANGED IN THE ORDER OF SIGNAL LETTERS—Continued.

[Steel vessels in SMALL CAPITALS, Iron in *Italics*, wood in roman.]

Official No	Signal letters.	Rig.	Decks.	Masts.	Name of vessel.	Gross tonnage.	Net tonnage.	Length.	Breadth.	Depth.	W. h. e. n. built.	Where built.	Home port (where permanent document issued).	Name of managing or principal owner.
								Feet.	Feet.	Feet.				
92903	KPLQ	St. s.	2	2	MARACAIBO.....○	1,771	1,095	267.5	37.0	18.5	1890	Wilmington, Del...	Wilmington, Del....	Atlantic & Caribbean Steam Nav. Co.
141625	KPLT	Sch.	1	4	Lottie Bennett.....	566	406	170.4	37.6	12.8	1890	Port Blakeley, Wash	San Francisco, Calif.	Burns-Philp Co. (Calif.)
130644	KPLW	*Sch.	1	3	Number Twenty....	940	631	190.3	35.3	18.1	1899	Bath, Me.....	Boston, Mass.....	Metropolitan Marine & Fuel Co. (Mass.)
136767	KPMO	*Sch.	1	3	Ephrata.....	954	865	193.6	35.0	17.6	1890	Noank, Conn.....	Philadelphia, Pa....	Reading Co.
136768	KPMD	*Sch.	1	2	Edith.....	859	766	185.8	35.2	17.1	1899	Bath, Me.....	Boston, Mass.....	New England Fuel & Transpn. Co.
157556	KPMF	St. s.	1	2	Admiral Rodman.....○	1,101	837	175.0	36.0	14.0	1899	Fairhaven, Calif...	Tacoma, Wash.....	Pacific S. S. Co. (Me.)
136771	KPMH	St. s.	3	2	EL CID.....○	4,608	2,921	391.3	46.3	15.8	1899	Newport News, Va.	New York, N. Y....	Southern Pacific Co.
157557	KPMR	St. s.	1	2	Rambler.....	288	196	155.3	23.5	12.5	1899	Elizabeth, N. J....	do.....	J. M. Scott.
150845	KPMT	*Sch.	1	3	Paxtang.....	954	865	193.6	35.0	17.6	1899	Noank, Conn.....	Philadelphia, Pa....	Reading Co.
155371	KPND	*Sch.	1	4	Ohio.....	1,629	1,506	237.5	43.4	20.1	1899	Bath, Me.....	Boston, Mass.....	Seaboard Transpn. Co.
161133	KPNF	St. s.	1	2	Kalulani.....	384	243	140.5	30.0	12.0	1899	Alameda, Calif....	Honolulu, Hawaii..	Inter-Island Steam Navigation Co.
157558	KPNG	*Sch.	1	2	786.....	495	402	141.6	31.0	15.0	1890	Perth Amboy, N. J.	Perth Amboy, N. J.	Bee Line Transpn. Co. (Del.)
93001	KPNH	*Sch.	1	3	Marion Chappell....	1,595	1,484	248.3	43.8	22.0	1890	Noank, Conn.....	New London, Conn.	Thames Towboat Co. (Conn.)
116929	KPNM	St. s.	1	2	SAVAGE.....	410	279	142.8	27.0	15.6	1890	Baltimore, Md.....	Boston, Mass.....	Consolidation Coastwise Co.
116935	KPNW	St. s.	2	2	SAN JUAN.....○	3,511	2,194	317.0	42.0	23.8	1900	Wilmington, Del...	New York, N. Y....	New York & Porto Rico S. S. Co. (Me.)
161135	KPQC	Bk.	2	3	STAR OF FINLAND..	1,690	1,425	225.7	42.3	20.0	1899	Bath, Me.....	San Francisco, Calif.	Alaska Packers' Assn. (Calif.)
127397	KPQG	St. s.	1	2	COVINGTON.....	401	196	135.0	27.5	15.7	1899	Philadelphia, Pa....	Boston, Mass.....	Seaboard Transpn. Co.
11261	KPQH	St. s.	1	2	RICHMOND.....	401	196	135.0	27.5	15.7	1899	do.....	Pensacola, Fla.....	I. H. Alken Transpn. & Towing Co. (Fla.)
111262	KPQJ	St. s.	2	2	Fair Oaks.....○	1,275	777	190.0	38.0	20.3	1900	Hoquiam, Wash....	New York, N. Y....	Oriental Navigation Co. (Del.)
136780	KPQM	*Sch.	1	3	Elk Garden.....	847	749	185.7	35.3	16.2	1900	Bath, Me.....	Philadelphia, Pa....	Westmoreland Coal Co.
96480	KPQN	Sch.	1	4	Helene.....	927	828	202.2	40.2	15.9	1899	Port Blakeley, Wash	Honolulu, Hawaii..	Allen & Robinson (T. H.)
116940	KPQR	Sch.	1	4	Sehome.....	680	620	182.3	37.9	13.3	1899	New Whatecom, Wash.	Mobile, Ala.....	Whitney & Bodden Shipping Co. (Ala.)
116942	KPQV	St. s.	1	1	Morning Star.....	262	112	132.6	30.0	10.8	1900	Essex, Mass.....	Seattle, Wash.....	San Juan Navigation Co.
111266	KPQW	*Sch.	1	2	Remus.....	531	464	167.0	34.6	11.5	1900	Noank, Conn.....	Fall River, Mass....	Staples Transpn. Co.
86488	KPRB	St. s.	1	2	Gerry.....	273	133	102.0	24.0	10.5	1900	Wilmington, Del...	New York, N. Y....	Cahill Towing Line (Inc.)
116944	KPRF	St. s.	1	2	Santa Ana.....○	1,203	730	182.4	36.2	12.4	1900	Marshfield, Oreg....	Port Townsend, Wash.	Alaska S. S. Co. (Nev.)
111268	KPRS	St. s.	2	2	Rainier.....	1,410	818	204.9	38.0	21.3	1900	Hoquiam, Wash....	San Francisco, Calif.	Atlas Steamship Co. (Calif.)
136784	KPRT	Sch.	1	3	Edwin & Maud.....	208	178	126.5	23.8	8.6	1900	Bethel, Del.....	Baltimore, Md.....	Albert F. Paul.
127407	KPBB	St. s.	4	2	COMUS.....○	4,828	3,000	391.6	48.3	15.8	1900	Newport News, Va.	New York, N. Y....	Southern Pacific Co.
86491	KPSF	St. s.	4	2	GRECIAN.....○	2,827	1,994	263.3	42.0	36.0	1900	Wilmington, Del...	Baltimore, Md.....	Merchants & Miners' Transportation Co. (Md.)
150856	KPSL	St. s.	2	2	PLEIADES.....○	3,923	3,002	331.5	47.0	25.0	1900	Sparrows Point, Md.	New York, N. Y....	Luckenbach S. S. Co. (Del.)
161140	KPSM	St. s.	2	2	KVICHAK.....○	1,063	610	200.2	35.5	16.0	1900	Portland, Oreg....	San Francisco, Calif.	Alaska Packers' Assn. (Calif.)
3632	KPSQ	*Sch.	1	3	783.....	923	796	188.6	34.2	18.2	1900	Bath, Me.....	Perth Amboy, N. J.	Bee Line Transportation Co. (Del.)
3635	KPST	St. s.	1	2	Buccaneer.....○	226	126	114.1	25.5	14.5	1900	Boston, Mass.....	New York, N. Y....	Sinclair Navigation Co. (Del.)
130856	KPTO	*Sch.	1	2	Scranton.....	459	412	163.8	34.2	10.5	1900	Bath, Me.....	do.....	Neptune Line (Del.)
145840	KPTD	St. s.	1	2	TAMFICO.....	2,261	1,654	247.0	42.0	24.0	1900	Toledo, Ohio.....	Boston, Mass.....	Crowell & Thurlow S. S. Co. (Me.)
116963	KPTG	*Sch.	1	2	Sharon.....	482	406	163.6	34.2	10.3	1900	Bath, Me.....	do.....	Samuel Cabot (Inc.)
116964	KPTH	Sch.	1	4	Santa Paula.....	650	632	183.1	30.3	16.1	1900	Fairhaven, Calif...	San Francisco, Calif.	Mission Trans. & Refining Co.
3637	KPTQ	Sch.	1	4	Bainbridge.....	566	496	170.4	37.6	12.8	1900	Port Blakeley, Wash	do.....	Port Blakeley Mill Co.
145841	KPTS	St. s.	1	2	Tormentor.....○	252	131	114.1	25.6	14.5	1900	East Boston, Mass.	New York, N. Y....	Sinclair Navigation Co. (Del.)
141642	KPTV	Sch.	1	4	Luzon.....	545	512	170.0	36.8	12.2	1900	Alameda, Calif....	San Francisco, Calif.	Sanders & Kirchmann.
107539	KPVC	St. s.	1	2	SALISBURY.....	284	164	123.9	25.0	12.6	1900	Camden, N. J....	Cape Charles, Va....	N. Y. Phila. & Norfolk R. R. Co.
130859	KPVF	St. s.	1	2	Nome City.....	939	597	230.0	38.0	16.2	1900	Fairhaven, Calif...	San Francisco, Calif.	Charles Nelson Co. (Calif.)
141644	KPVH	St. s.	1	2	LEHIGH.....	446	303	136.0	26.0	13.4	1900	Port Richmond, N. Y.	Perth Amboy, N. J.	Bee Line Transportation Co. (Del.)
3638	KPVJ	*Sch.	1	3	784.....	919	806	183.4	34.0	18.0	1900	Bath, Me.....	do.....	do.
121135	KPVL	*Sch.	1	3	Flora.....	865	766	185.2	35.1	17.3	1900	do.....	Boston, Mass.....	New England Fuel & Transpn. Co.

SEAGOING VESSELS, ARRANGED IN THE ORDER OF SIGNAL LETTERS—Continued.

[Steel vessels in SMALL CAPITALS, iron in *italics*, wood in roman.]

Official No.	Signal letters.	Rig.	Decks.	Masts.	Name of vessel.	Gross tonnage.	Net tonnage.	Length.	Breadth.	Depth.	When built.	Where built.	Home port (where permanent document issues).	Name of managing or principal owner.
141645	KPVM	Ga. s.	1	2	Louise.....	102	73	Feet. 91.3	Feet. 23.0	Feet. 10.2	1900	East Boston, Mass.	Boston, Mass.....	Boston Pilots' Relief Society.
100710 96503	KPVT KPVV	*Sch. St. s.	1 2	4	Indiana..... HYADES.....	1,626 3,763	1,606 2,932	236.3 331.5	43.3 47.0	20.6 25.0	1800 1900	Bath, Me..... Sparrows Point, Md.	San Francisco, Calif.	Seaboard Transpn. Co. Matson Navigation Co. (Calif.).
127431	KPWG	St. s.	2	2	CLAUDINE.....	846	615	178.6	32.0	15.1	1890	Glasgow, Scotland..	Honolulu, Hawaii..	Inter-Island Steam Navigation Co.
157574	KPVII	Bk.	2	3	<i>Diamond Head</i>	1,012	952	194.2	31.2	20.2	1866	London, England..	San Francisco, Calif.	General Petroleum Co.
130801	KPVWJ	Bk.	2	3	<i>Star of India</i>	1,318	1,247	205.5	35.2	23.4	1803	Ramsay, Scotland..	San Francisco, Calif.	Alaska Packers' Assn.
121138	KPWL	Shp.	2	3	<i>Falls of Clyde</i>	1,809	1,748	266.1	40.0	23.5	1878	Glasgow, Scotland..	San Francisco, Calif.	General Petroleum Corp. (Calif.).
96496	KPWR	Shp.	2	4	STAR OF GREENLAND. A. M. Nicholson.....	2,179 136	1,944 100	270.0 105.0	43.1 24.6	23.6 10.4	1892 1900	San Francisco, Calif.	New Bedford, Mass. Honolulu, Hawaii..	Benj. D. Cleveland. Inter-Island Steam Navig'n Co. (Ltd.).
107579 96500	KPWS KPWT	Sch. St. s.	1 1	2	HELENE.....	618	392	170.6	30.8	14.8	1897	San Francisco, Calif.	Honolulu, Hawaii..	Inter-Island Steam Navig'n Co. (Ltd.).
96501	KPVV	Bk.	2	3	<i>Star of Peru</i>	1,027	976	190.2	33.0	20.2	1863	Sunderland, Eng...	San Francisco, Calif.	Alaska Packers' Assn.
77417	KQBG	Shp.	2	4	JOHN ENA.....	2,842	2,706	312.9	48.1	25.0	1892	Glasgow, Scotland..	San Francisco, Calif.	The Robert Dollar Co.
126047	KQBJ	Sch.	1	2	Ka Mol.....	108	108	95.0	27.5	7.6	1882	San Francisco, Calif.	Honolulu, Hawaii..	Masao Shimomura.
161157	KQBP	St. s.	2	2	Kinau.....	975	773	195.0	33.0	16.0	1883	Philadelphia, Pa....	San Francisco, Calif.	Inter-Island Steam Navigation Co.
141650	KQBR	St. s.	1	2	Lehua.....	176	126	112.0	24.1	8.1	1879	San Francisco, Calif.	San Francisco, Calif.	Red Salmon Canning Co.
77228	KQBV	St. s.	1	2	Mauna Loa.....	850	536	176.8	33.9	16.1	1896	Port Blakeley, Wash.	Honolulu, Hawaii..	Inter-Island Steam Navigation Co.
150383	KQBW	St. s.	1	2	Mikahala.....	441	354	147.2	30.0	12.5	1886	San Francisco, Calif.	San Francisco, Calif.	Do.
96379	KQCB	St. s.	1	2	Nilhau.....	341	201	148.2	33.6	11.2	1897	Fairhaven, Calif.	San Francisco, Calif.	Do.
116972	KQCJ	St. s.	2	2	FRED'K LUCRENBACH. SANTIAGO.....	2,935 979	2,094 928	317.5 198.1	40.2 33.0	24.1 19.8	1888 1885	San Francisco, Calif.	New York, N. Y....	Lukenbach S. S. Co. (Del.).
116973	KQCL	Sch.	2	3	<i>Star of France</i>	1,766	1,514	258.0	38.0	22.8	1877	Belfast, Ireland....	San Francisco, Calif.	Associated Oil Co.
116975	KQCN	Shp.	2	3	<i>Star of Italy</i>	1,784	1,497	251.5	38.2	22.9	1877	San Francisco, Calif.	San Francisco, Calif.	Alaska Packers' Assn. (Calif.).
116976	KQCP	Shp.	2	3	<i>Star of Russia</i>	1,981	1,898	275.5	42.2	24.2	1874	San Francisco, Calif.	San Francisco, Calif.	Do.
14445	KQCT	St. s.	1	2	Waiialeale.....	342	232	123.0	27.1	9.8	1886	Port Blakeley, Wash.	Seattle, Wash.....	Puget Sound Nav. Co.
81699	KQCV	Bk.	2	3	STAR OF ICELAND. L. & W.-B. C. No. 15.	2,161 953	1,875 861	267.3 193.7	40.1 35.0	26.3 17.6	1896 1900	Pt. Glasgow, Scot.. Noank, Conn.....	San Francisco, Calif. New York, N. Y....	Alaska Packers' Assn. Lehigh-Wilkes-Barre Coal Co.
127433	KQDB	*Sch.	1	3	Rosamond.....	1,030	985	201.0	41.0	17.0	1900	Benicia, Calif.....	San Francisco, Calif.	Pacific Freighters Co. (Calif.).
111293	KQDL	Sch.	1	4	Grace.....	877	781	184.5	35.3	17.5	1900	Bath, Me.....	Boston, Mass.....	New England Fuel & Transpn. Co.
86514	KQFC	*Sch.	1	3	MORRO CASTLE... PENNSYLVANIA.....	6,004 1,352	3,732 857	400.0 244.3	50.3 40.0	18.1 14.8	1900 1900	Philadelphia, Pa.... Chester, Pa.....	New York, N. Y.... Cape Charles, Va....	N. Y. & Cuba Mall S. S. Co. (Me.). N. Y., Phila. & Norfolk R. R. Co.
121146	KQFS	Sch.	1	2	William A. Graber.	137	100	110.5	25.3	11.2	1900	Essex, Mass.....	New Bedford, Mass.	Benj. D. Cleveland.
127452	KQFV	St. s.	1	2	Cape Cod.....	557	355	151.0	32.1	12.5	1900	San Francisco, Calif.	New York, N. Y....	Whitehall Transpn. Co.
141661	KQFW	Sch.	1	4	Ludlow.....	762	643	185.4	38.9	14.3	1900	Port Blakeley, Wash.	Mobile, Ala.....	Whitney & Bodden Shipping Co. (Ala.).
127454	KQGB	St. s.	3	2	COAMO.....	4,384	2,815	377.2	46.1	21.9	1891	Glasgow, Scotland..	New York, N. Y....	New York & Porto Rico S. S. Co. (Me.).
157568	KQGF	St. s.	1	0	DELMAR.....	294	138	122.3	26.9	11.7	1900	Newburgh, N. Y....	Cape Charles, Va....	N. Y., Phila. & Norfolk R. R. Co.
136740	KQGJ	St. s.	1	2	KETCHIKAN... Stimson.....	2,373 693	1,679 605	237.5 182.0	42.0 39.5	23.4 13.8	1899 1900	Lorain, Ohio..... Ballard, Wash.....	Port Townsend, Wash. Mobile, Ala.....	Alaska S. S. Co. (Nev.) Herbert C. Turner.
116992	KQGS	Sch.	1	4	Forest Home.....	763	682	173.4	40.0	15.2	1900	Marshfield, Oreg...	San Francisco, Calif.	James Jerome.
121140	KQGT	Sch.	1	4	Commerce.....	658	621	184.0	38.6	13.5	1900	Alameda, Calif....	San Francisco, Calif.	Sanders & Kirchmann.
127464	KQHL	Sch.	1	4	Theodora Palmer..	1,042	910	196.4	40.5	17.6	1900	Noank, Conn.....	New London, Conn.	Thames Towboat Co. (Conn.).
145859	KQHM	Sch.	2	4	J. Edward Drake..	910	789	182.6	37.3	17.5	1900	Bath, Me.....	New York, N. Y....	Schooner J. Edward Drake Corp. (N. Y.).
77433	KQHP	St. s.	4	2	ADANSK.....	6,135	3,750	400.0	50.2	18.1	1900	Philadelphia, Pa....	San Francisco, Calif.	Polish American Navigation Corp. (Del.).
77434	KQHS	St. s.	2	3	JAMES S. WHITNEY.	2,615	1,933	278.5	43.0	29.0	1900	Wilmington, Del....	San Francisco, Calif.	Acme S. S. Corp. (N. Y.).
116997	KQHW	St. s.	1	2	Bergen.....	247	132	90.7	23.8	8.0	1900	Portland, Oreg.....	Seattle, Wash.....	Northwest Coast Investment Co. (Ino.)
121152	KQJB	St. s.	1	2	FRED E. RICHARDS.	357	174	121.4	26.5	14.7	1900	Philadelphia, Pa....	New York, N. Y....	Great Lakes Dredge & Dry Dock Co. (N. J.).
130917	KQJD	*Sch.	1	2	NUMBER TWO.....	1,120	1,059	187.0	38.0	17.0	1900	Wilmington, Del...	Rockland, Me.....	Rockland-Rockport Line Co. (Me.).
77438	KQJF	*Sch.	1	2	John W. Chittenden.	235	186	128.2	27.0	8.7	1900	Tottenville, N. Y....	New York, N. Y....	Merritt & Chapman Derrick & Wrecking Co. (W. Va.).
93086	KQJM	Sch.	1	4	Minnie A. Caine....	880	779	195.5	41.0	15.2	1900	Seattle, Wash.....	San Francisco, Calif.	Charles Nelson Co. (Calif.).

SEAGOING VESSELS, ARRANGED IN THE ORDER OF SIGNAL LETTERS—Continued.

[Steel vessels in SMALL CAPITALS, Iron in *Italics*, wood in roman.]

Official No.	Signal letters.	Rig.	Decks.	Masts.	Name of vessel.	Gross tonnage.	Net tonnage.	Length.	Breadth.	Depth.	When built.	Where built.	Home port (where permanent document issues).	Name of managing or principal owner.
								Feet.	Feet.	Feet.				
107591	KQJN	St. s.	2	2	AMERICAN.....○	5,600	3,545	406.8	51.1	30.3	1900	Chester, Pa.....	New York, N. Y....	American - Hawaiian S. S. Co. (N. J.).
117003	KQJW	St. s.	1	2	Santa Barbara.....	695	527	183.5	37.5	13.5	1900	San Francisco, Calif.	San Francisco, Calif.	J. R. Hanify Co.
150880	KQLB	St. s.	2	2	PABAGUAY.....○	2,627	1,583	292.0	42.0	23.0	1900	Lorain, Ohio.....	Philadelphia, Pa....	Sun Co. (N. J.).
121159	KQLC	Sch.	1	4	Fearless.....	736	653	182.5	38.5	14.5	1900	Hoquiam, Wash....	San Francisco, Calif.	E. K. Wood Lumber Co. (Calif.).
161867	KQLII	*Sch.	1	3	Virginia Palmer.....	840	777	190.4	40.3	13.1	1900	Noank, Conn.....	New London, Conn.	Thames Towboat Co. (Conn.).
117009	KQLV	St. s.	4	2	SONOMA.....○	6,279	3,911	400.0	50.2	21.3	1900	Philadelphia, Pa....	San Francisco, Calif.	Oceanic S. S. Co.
107598	KQLW	St. s.	1	2	ASUNCION.....○	2,196	1,328	242.0	42.0	26.5	1900	Lorain, Ohio.....	San Francisco, Calif.	G. W. McNear (Calif.)
121165	KQMH	Sch.	1	4	Forester.....	663	598	184.0	38.6	13.6	1900	Alameda, Calif....	do.....	Sanders & Kirchmann.
86541	KQMG	St. s.	1	0	General Frisbie.....	670	375	183.8	29.3	11.6	1900	New Whatcom, Wash.	do.....	Monticello S. S. Co.
145862	KQMJ	St. s.	1	2	OLEUM.....○	2,993	1,738	293.0	52.5	23.6	1900	Sparrows Point, Md.	do.....	Union Oil Co. (Calif.).
151871	KQML	St. s.	4	2	VENTURA.....○	6,262	3,918	400.0	50.2	21.3	1900	Philadelphia, Pa....	do.....	Oceanic S. S. Co.
100721	KQMP	Sch.	1	4	Irene.....	772	687	186.4	39.7	14.3	1900	Fairhaven, Calif....	do.....	Gardiner Mill Co.
150885	KQMR	St. s.	1	2	PRUDENCE.....	292	198	122.3	25.0	14.0	1900	Camden, N. J.....	Philadelphia, Pa....	Martha E. Munn.
96534	KQMW	St. s.	2	2	HAWAIIAN.....○	5,671	3,557	406.8	51.1	30.3	1900	Chester, Pa.....	New York, N. Y....	American - Hawaiian S. S. Co. (N. J.).
107612	KQNB	Shp.	2	4	STAR OF ZEALAND...	3,292	2,987	332.3	45.4	26.0	1901	Bath, Me.....	San Francisco, Calif.	Alaska Packers' Assn. (Calif.).
96535	KQNC	*Sch.	1	4	Havana.....	1,617	1,464	245.4	43.3	19.3	1900	do.....	Fall River, Mass....	Staples Transp'n. Co.
93102	KQNG	Sch.	2	4	W. J. Thurlow...	1,191	1,042	195.0	40.2	18.4	1901	do.....	Boston, Mass....	Lewis K. Thurlow.
111323	KQNH	*Sch.	1	2	Salem.....	703	703	179.0	35.0	12.3	1900	Bethel, Del.....	Philadelphia, Pa....	Southern Transp'n. Co. (N. J.).
155397	KQNR	Sch.	2	5	Oakley C. Curtis....	2,374	2,000	265.0	46.2	22.9	1901	Bath, Me.....	New York, N. Y....	France & Canada S. S. Corp. (N. Y.).
136861	KQNB	Sch.	2	4	Edlth.....	1,263	1,051	196.9	40.4	18.4	1901	do.....	New Orleans, La....	The Edlth Co. (La.).
81735	KQNV	Sch.	1	4	W. J. Patterson....	645	569	171.8	38.6	13.6	1901	Aberdeen, Wash....	Mobile, Ala.....	Dodridge M. Scott.
107620	KQPB	Sch.	1	4	Alvena.....	772	687	186.4	39.7	14.3	1901	Fairhaven, Calif....	San Francisco, Calif.	Gardiner Mill Co.
107622	KQPF	St. s.	1	2	Acme.....	416	269	154.0	34.0	11.5	1901	Alameda, Calif....	do.....	Moore Mill & Lumber Co. (Oreg.).
77454	KQPJ	Bkn.	1	4	James Tuff.....	1,274	1,043	215.5	42.5	17.4	1901	Port Blakeley, Wash.	do.....	George E. Billings.
136866	KQRC	Sch.	1	2	Elizabeth N.....	138	102	99.0	24.4	10.7	1901	Essex, Mass.....	Bangor, Me.....	T. M. Nicholson.
136868	KQRD	St. s.	2	2	ENTRISIE.....○	2,800	1,679	318.8	37.4	26.6	1882	Newcastle, England.	San Francisco, Calif.	Matson Navigation Co. (Calif.).
130906	KQRH	St. s.	2	2	LOUISIANA.....○	2,849	1,797	290.0	42.2	23.6	1901	Chicago, Ill.....	Port Arthur, Tex....	Texas Co. (Tex.).
130907	KQRJ	St. s.	2	2	ALABAMA.....○	2,801	1,679	294.0	42.2	23.2	1901	do.....	do.....	do.
130908	KQRI	St. s.	2	2	NORTHWESTERN.....	2,207	1,299	242.0	42.2	23.2	1901	do.....	Houston, Tex.....	American Petroleum Co. (Tex.).
180910	KQRM	*Sch.	1	3	NumberTwenty-one	905	773	196.0	34.3	17.5	1901	Baltimore, Md.....	Boston, Mass....	Metropolitan Marine & Fuel Co. (Mass.).
136870	KQRN	St. s.	4	2	ESPERANZA.....○	4,764	2,904	341.0	47.7	16.9	1901	Philadelphia, Pa....	New York, N. Y....	New York & Cuba Mail S. S. Co. (Me.).
93118	KQRT	St. s.	1	2	METEOR.....	2,324	1,436	253.6	43.2	24.2	1901	Toledo, Ohio.....	Boston, Mass....	Seaconnet Coal Co.
155408	KQSC	St. s.	2	2	OREGONIAN.....○	5,648	3,535	406.8	51.1	30.3	1901	Chester, Pa.....	New York, N. Y....	American - Hawaiian S. S. Co. (N. J.).
93122	KQSH	Sch.	2	5	Martha P. Small...	2,178	1,903	264.6	45.7	21.5	1901	Bath, Me.....	do.....	France & Canada S. S. Corp. (N. Y.).
107630	KQSJ	Sch.	1	4	Alumna.....	696	644	189.1	40.0	15.6	1901	North Bend, Oreg..	San Francisco, Calif.	A. F. Thane Co. (Calif.).
127525	KQSN	*Sch.	1	4	Cardenas.....	1,576	1,428	245.9	43.2	19.0	1901	Bath, Me.....	Fall River, Mass....	Staples Transp'n. Co.
127527	KQSP	St. s.	1	2	Chehalls.....	663	421	183.3	37.5	14.8	1901	Fairhaven, Calif....	San Francisco, Calif.	Sudden & Christenson (Calif.).
77462	KQTC	Sch.	1	4	James Johnson.....	1,149	993	214.0	41.3	16.6	1901	Seattle, Wash.....	do.....	Charles Nelson Co. (Calif.).
107640	KQTD	St. s.	1	1	Arctic.....	373	173	145.0	32.0	11.0	1901	Bay City, Oreg.....	do.....	Union Lumber Co. (Calif.).
77463	KQTF	St. s.	2	0	John B. Collins....	325	238	117.3	22.8	10.9	1901	Tottenville, N. Y..	Perth Amboy, N. J..	Madison Transp'n. Co.
111339	KQTG	*Slp.	1	1	Rockland.....	481	403	163.6	34.3	10.4	1901	Bath, Me.....	Fall River, Mass....	Staples Transp'n. Co. (Me.).
3882	KQTL	Shp.	2	3	STAR OF ALASKA...	1,862	1,590	256.3	38.5	17.5	1886	Glasgow, Scotland.	San Francisco, Calif.	Alaska Packers' Assn. (Calif.).
117039	KQTN	St. s.	1	2	STANDARD.....	374	254	140.5	26.0	15.5	1901	Port Richmond, N. Y.	New York, N. Y....	Standard Transp'n. Co. (Del.).
93130	KQTR	Sch.	1	4	Mindoro.....	679	642	184.0	38.5	14.0	1901	Alameda, Calif....	San Francisco, Calif.	Petroleum Products Co. (Calif.).
136882	KQTV	St. s.	3	2	EL VALLE.....○	4,606	2,890	301.7	48.3	15.8	1901	Newport News, Va..	New York, N. Y....	Southern Pacific Co.
161178	KQTW	St. s.	1	2	KENNEBEC.....	2,183	1,913	243.5	43.2	24.0	1901	Port Huron, Mich..	do.....	Seaboard & Gulf S. S. Co. (Del.).
150900	KQVD	St. s.	1	0	PENLLYN.....	137	93	86.3	20.6	9.6	1901	Philadelphia, Pa....	Philadelphia, Pa....	Reading Co.
141716	KQVF	St. s.	3	2	HATIE LUCKENBACH.	4,623	3,560	331.5	47.0	25.0	1901	Sparrows Point, Md.	New York, N. Y....	Luckenbach Steamship Co. (Del.).
93132	KQVM	St. s.	4	2	MONTEREY.....○	4,702	2,948	341.0	47.1	16.9	1901	Philadelphia, Pa....	do.....	New York & Cuba Mail S. S. Co.
107652	KQVN	St. s.	3	2	APACHE.....○	4,145	3,205	336.5	46.1	20.5	1901	do.....	do.....	Clyde S. S. Co. (Me.).
111347	KQVP	*Sch.	1	3	Robesonia.....	955	806	195.0	38.0	17.6	1901	Noank, Conn.....	Philadelphia, Pa....	Reading Co.
100734	KQWD	Sch.	1	4	Goldfield.....	730	625	167.6	36.0	13.4	1901	Bath, Me.....	Pensacola, Fla.....	Minguel Shipping Corp.

SEAGOING VESSELS, ARRANGED IN THE ORDER OF SIGNAL LETTERS—Continued.

[Steel vessels in SMALL CAPITALS, iron in *italics*, wood in roman.]

Official No.	Signal letters.	Rlg.	Decks.	Masts.	Name of vessel.	Gross tonnage.	Net tonnage.	Length.	Breadth.	Depth.	When built.	Where built.	Home port (where permanent document issued).	Name of managing or principal owner.
141722	KQWF	Bkn.	1	4	Lahaina.....	1,067	994	<i>Feet.</i> 217.0	<i>Feet.</i> 42.0	<i>Feet.</i> 17.0	1901	Oakland, Calif.....	San Francisco, Calif.	Barkentine Lahaina Co. (Calif.).
127545	KQWG	St. p.	1	2	City of Rookland.⊙	1,096	1,028	274.3	38.5	14.4	1901	East Boston, Mass.	Boston, Mass.....	Eastern S. S. Lines.
81761	KQWJ	Sch.	1	5	W. H. Marston.....	1,199	1,110	219.0	42.5	17.5	1901	San Francisco, Calif.	New York, N. Y.....	J. N. Scott.
161181	KQWL	*Sch.	1	2	Klimberton.....	955	866	195.0	35.0	17.6	1901	Noank, Conn.....	Philadelphia, Pa.....	Reading Co.
28140	KQWV	St. s.	2	2	ZULIA.....⊙	1,713	1,079	266.0	37.1	17.0	1901	Philadelphia, Pa.....	Wilmington, Del.....	Atlantic & Caribbean Steam Nav. Co.
161184	KRBN	Bkn.	1	4	Kohala.....	891	776	194.8	39.9	15.8	1901	Fairhaven, Calif.....	San Francisco, Calif.	Barkentine Kohala Co.
86576	KRBQ	Sch.	1	4	Gamble.....	726	626	183.7	33.0	13.8	1901	Port Blakeley, Washdo.....	File Shipping Co. (Calif.).
107605	KRBV	St. s.	3	2	ARAPAHOE.....⊙	4,145	3,205	336.5	48.1	20.5	1901	Philadelphia, Pa.....	New York, N. Y.....	Clyde S. S. Co. (Me.).
130934	KRCH	St. s.	2	2	New Shoreham.....	503	317	161.9	28.1	11.8	1901	East Boston, Mass.	Newport, R. I.....	Town of New Shoreham.
93105	KRCJ	*Sch.	1	3	Manhelm.....	955	866	195.0	35.0	17.6	1901	Noank, Conn.....	Philadelphia, Pa.....	Reading Co.
86581	KRCN	St. s.	1	2	Cleone.....	228	126	123.0	30.0	9.5	1901	Alameda, Calif.....	San Francisco, Calif.	Beadle Bros. (Ino.).
107676	KRDJ	St. s.	1	2	Anna W.....	204	139	103.5	25.5	10.5	1901	Philadelphia, Pa.....	New York, N. Y.....	Callie Towing Line (Ino.).
107636	KRDM	St. s.	1	2	Allak.....	115	73	91.0	23.5	10.0	1901	Alameda, Calif.....	San Francisco, Calif.	Alaska Packers' Assn.
136916	KRDQ	St. s.	3	2	EL DIA.....⊙	4,613	2,899	391.7	48.3	15.8	1901	Newport News, Va.	New York, N. Y.....	Southern Pacific Co.
81782	KRFC	Sch.	1	4	Watson A. West.....	818	747	192.5	40.0	14.2	1901	Aberdeen, Wash.....	San Francisco, Calif.	Pacific Freighters Co. (Calif.).
107687	KRFH	Sch.	1	4	Alpena.....	970	833	206.0	40.7	16.5	1901	Port Blakeley, Wash	Mobile, Ala.....	Herbert O. Turner.
157626	KRFJ	St. s.	1	2	Dubols.....	223	151	105.4	25.4	12.0	1901	Tottenville, N. Y.....	New York, N. Y.....	Henry Du Bois Sons Co.
117080	KRFM	Sch.	1	4	Samar.....	710	673	189.0	38.5	14.0	1901	Alameda, Calif.....	San Francisco, Calif.	Sanders & Kirchmann.
155427	KRFP	Sch.	1	4	Orlando V. Wootton.....	677	573	167.2	36.2	13.6	1901	Bath, Me.....	New York, N. Y.....	Astoria Veneer Mills & Dock Co.
145897	KRFT	St. s.	1	2	ROY HOOBER.....	220	149	103.0	23.0	12.3	1901	Philadelphia, Pa.....do.....	Sinclair Navigation Co.
96561	KRFW	Sch.	1	2	Harry A. Nickerson.....	133	83	107.6	24.5	10.8	1901	Boothbay, Me.....	Gloucester, Mass.....	Gorton-Few Vessels Co.
3904	KRGK	St. s.	2	2	ADMIRAL EVANS.⊙	2,140	1,723	253.1	38.4	22.8	1901	Toledo, Ohio.....	Tacoma, Wash.....	Pacific S. S. Co. (Me.).
81788	KRGF	St. s.	2	2	ADMIRAL WATSON.⊙	2,009	1,258	253.1	38.4	22.8	1902do.....do.....	Do.
86597	KRGH	Bkn.	1	4	Georgina.....	998	870	210.0	41.0	15.7	1901	Fairhaven, Calif.....	San Francisco, Calif.	Eschen & Minor Co. (Calif.).
107702	KRGP	Sch.	1	4	A. F. Coats.....	617	541	172.3	37.9	13.5	1901	Hoquiam, Wash.....	Mobile, Ala.....	D. M. Scott.
117087	KRQQ	*Sch.	1	3	Saucou.....	955	866	195.0	35.0	17.6	1901	Noank, Conn.....	Philadelphia, Pa.....	Reading Co.
127522	KRQT	St. s.	1	2	Chilkat.....	172	98	115.5	24.0	10.5	1901	San Francisco, Calif.	San Francisco, Calif.	Alaska Packers' Assn. (Calif.).
127578	KRGV	St. s.	2	2	CARLISLE.....	644	438	157.0	29.0	17.5	1901	Philadelphia, Pa.....	Philadelphia, Pa.....	Reading Co.
159921	KRGW	St. s.	1	2	PATIENCE.....	292	198	122.3	25.0	14.0	1901	Camden, N. J.....do.....	Do.
167707	KRIIB	Bkn.	1	4	Aurora.....	1,211	1,070	221.3	42.4	17.7	1901	Everett, Wash.....	San Francisco, Calif.	Charles Nelson Co. (Calif.).
107708	KRIID	Sch.	1	4	Rose E. Murphy.....	613	512	172.3	37.0	13.0	1901	Rockport, Me.....	Mobile, Ala.....	John G. Murphy.
93207	KRIIJ	St. s.	1	1	Bertie M. Hanlon.....	409	257	148.0	33.0	10.5	1901	Marshfield, Ore.....	San Francisco, Calif.	D. J. Hanlon.
136951	KRIIL	St. s.	3	2	EL SIGLO.....⊙	4,616	2,900	391.7	48.3	15.8	1901	Newport News, Va.	New York, N. Y.....	Southern Pacific Co.
81796	KRIIN	Sch.	1	4	Golden State.....	1,094	972	215.5	40.7	16.0	1901	Everett, Wash.....	Mobile, Ala.....	Lemuel A. Scott.
93213	KRIIO	Sch.	2	5	Mary F. Barrett.....	1,833	1,564	241.4	43.3	24.7	1901	Bath, Me.....	Bath, Me.....	Gardiner G. Deering.
157368	KRIIT	St. s.	1	2	DAUNTLESS.....	153	76	102.0	20.7	10.6	1893	Camden, N. J.....	Newport News, Va.....	Newport News Shipbuilding & Dry Dock Co.
117099	KRIIV	Sch.	1	4	Sophie Christenson.....	675	570	180.6	38.9	13.4	1901	Port Blakeley, Wash.	Seattle, Wash.....	H. G. Seaborn.
141765	KRIIW	*Sch.	1	3	Langhorne.....	955	866	195.0	35.0	17.6	1901	Noank, Conn.....	Philadelphia, Pa.....	Reading Co.
95988	KRIJL	St. s.	1	2	Harold.....	186	93	106.3	24.2	12.5	1889	New London, Conn.	New London, Conn.	Thames Towboat Co. (Conn.).
91477	KRIJM	St. s.	1	2	Minnie.....	167	88	106.5	22.5	11.1	1882	Mystic, Conn.....do.....	Do.
111124	KRIJN	St. s.	1	2	R. M. Waterman.....	174	74	91.0	23.5	20.3	1896	New London, Conn.do.....	Do.
107718	KRIJP	Sch.	3	4	Kabel.....	1,336	1,171	184.4	40.6	18.4	1901	Newburyport, Mass.	New York, N. Y.....	William C. Reid.
161192	KRIJQ	Sch.	2	4	Kenwood.....	929	797	184.5	37.3	18.6	1901	Boston, Mass.....	Boston, Mass.....	Ralph C. Emery.
100754	KRIJT	St. s.	1	0	Interstate No. 3.....	248	168	119.1	29.0	9.3	1901	Tonkins Cove, N. Y.	New York, N. Y.....	Interstate Lighterage & Transportation Co.
127597	KRIJW	Sch.	1	3	Charles H. Killuck.....	522	444	150.3	35.0	12.6	1901	Noank, Conn.....	New London, Conn.	Carlos Barry.
136962	KRIWC	St. s.	3	2	EL ALBA.....⊙	4,014	2,897	391.7	48.3	15.8	1901	Newport News, Va.	New York, N. Y.....	Southern Pacific Co.
150929	KRIWF	St. s.	1	2	Phoenix.....	256	160	126.5	30.5	10.0	1902	Alameda, Calif.....	San Francisco, Calif.	Goodyear Redwood Co.
141769	KRIWQ	Sch.	1	4	Lizzie M. Parsons.....	655	571	171.9	35.3	13.3	1902	Bath, Me.....	Philadelphia, Pa.....	Charles C. McKeague.
145916	KRIWQ	Bkn.	2	4	Thos. P. Emigh.....	1,040	923	211.9	42.4	16.4	1902	Tacoma, Wash.....	San Francisco, Calif.....	Charles Nelson Co. (Calif.).
127606	KRIWS	St. s.	1	0	CALVERT.....	889	604	180.0	40.0	10.3	1902	Philadelphia, Pa.....	Baltimore, Md.....	Maryland, Delaware & Virginia R. R. Co.
117115	KRIWT	St. s.	1	2	Sanla Monica.....	497	315	166.0	34.0	12.0	1902	San Francisco, Calif.	San Francisco, Calif.	J. R. Hanly Co.
117116	KRIWV	St. s.	2	2	SPOKANE.....⊙	2,277	1,350	270.1	40.1	17.3	1902do.....	Tacoma, Wash.....	Pacific S. S. Co. (Me.).
3917	KRIWV	*Sch.	1	3	Bethayres.....	955	866	195.0	35.0	17.6	1902	Noank, Conn.....	Philadelphia, Pa.....	Reading Co.
111391	KRIWD	St. s.	1	2	Unimak.....	258	158	124.8	31.5	9.5	1902	Alameda, Calif.....	San Francisco, Calif.	H. A. Richardson.
111392	KRIWF	Sch.	1	4	Resolute.....	684	610	182.2	39.5	14.2	1902	Hoquiam, Wash.....do.....	E. K. Wood Lumber Co. (Calif.).
93239	KRIWG	Sch.	1	3	Marion N. Cobb.....	459	360	150.7	34.9	11.8	1902	Rockland, Me.....	Mobile, Ala.....	Whitney & Bodden Shipping Co. (Ala.).

SEAGOING VESSELS, ARRANGED IN THE ORDER OF SIGNAL LETTERS—Continued.

[Steel vessels in SMALL CAPITALS, Iron in *italics*, wood in roman.]

Official No.	Signal letters.	Rig.	Decks.	Masts.	Name of vessel.	Gross tonnage.	Net tonnage.	Length.	Breadth.	Depth.	When built.	Where built.	Home port (where permanent document issues).	Name of managing or principal owner.
								Feet.	Feet.	Feet.				
10772A	KRMH	Shp.	2	4	STAR OF LAPLAND ..	3,381	3,006	332.4	45.4	28.1	1902	Bath, Me.....	San Francisco, Calif.	Alaska Packers' Assn. (Calif.).
127614	KRMN	Sch.	1	4	Camano.....	730	631	184.7	39.4	14.2	1902	Port Blakeley, Wash.	Seattle, Wash.....	H. G. Seaborn.
107726	KRND	Bkn.	1	4	Amazon.....	1,167	1,105	209.0	42.5	19.0	1902	Benicia, Calif.....	New York, N. Y.....	J. M. Scott.
161910	KRNG	Bkn.	1	3	Amos Pegs.....	685	621	157.2	30.5	17.6	1877	Elsfleth, Germany...	New Bedford, Mass.	Jose M. Domingues.
77519	KRNL	St.s.	2	2	J. M. GUFFEY.....⊙	2,520	1,593	292.2	40.2	23.5	1902	Camden, N. J.....	Port Arthur, Tex....	Gulf Refining Co. (Tex.).
117125	KRNT	St.s.	3	2	ANCON.....⊙	9,315	7,174	489.5	58.0	28.9	1902	Sparrows Point, Md.	New York, N. Y.....	Panama R. R. Co.
107736	KRNV	St.s.	3	2	ALASKAN.....⊙	8,617	5,522	470.1	57.2	31.5	1902	San Francisco, Calif.do.....	American - Hawaiian S. S. Co. (N. J.).
127633	KRNW	*Sch.	1	4	Cienfuegos.....	1,915	1,757	271.4	46.2	19.3	1902	Bath, Me.....	Fall River, Mass....	Staples Transpn. Co.
127634	KRPO	Sch.	2	5	Cora F. Cressy.....	2,499	2,089	273.0	45.4	27.9	1902do.....	New York, N. Y.....	France & Canada S. S. Corp. (N. Y.).
150938	KRPD	St.s.	1	2	Prentiss.....	406	267	144.0	34.5	11.5	1902	Oakland, Calif.....	San Francisco, Calif.	Andrew F. Mahony.
96609	KRPH	*Sch.	1	4	Herndon.....	1,763	1,651	252.0	43.0	20.0	1902	Noank, Conn.....	Philadelphia, Pa....	Reading Co.
161216	KRPJ	Ga.s.	1	2	Klineo.....	122	71	98.0	24.0	10.6	1902	Gloucester, Mass....	New York, N. Y.....	Hermann Struller.
93255	KRPL	St.s.	3	4	SANTA RITA.....⊙	5,273	3,862	430.0	43.7	33.0	1902	Cleveland, Ohio.....	Wilmington, Del....	American Fuel Oil & Transportation Co. (Del.).
130966	KRPN	St.p.	1	2	Nantasket.....	739	436	188.9	34.0	10.7	1902	Chelsea, Mass.....	Boston, Mass.....	Nantasket B e a o h Steamboat Co.
96611	KRPV	St.s.	1	2	Hermosa.....⊙	483	334	139.0	28.0	11.5	1902	Wilmington, Calif..	Los Angeles, Calif..	Wilmington 'Transportation Co.
111405	KRPW	St.s.	2	2	REDONDO.....⊙	1,130	680	188.0	38.0	19.3	1902	Toledo, Ohio.....	Pt. Townsend, Wash.	Alaska S. S. Co. (Nev.).
96614	KRQC	Sch.	1	5	H. K. Hall.....	1,237	1,105	225.4	42.4	18.1	1902	Port Blakeley, Wash.	San Francisco, Calif.	George E. Billings.
111412	KRQN	St.s.	2	2	MARACAY.....	539	387	195.6	27.2	15.9	1902	Port Richmond, N. Y.	New York, N. Y.....	C. K. MacFadden.
93264	KRQP	Bkn.	1	4	Makawell.....	899	821	194.0	39.5	17.5	1902	Oakland, Calif.....	San Francisco, Calif.	Barkentine Makawell Co. (Calif.).
96621	KRQT	Bk.	2	3	STAR OF HOLLAND .	2,301	1,965	284.7	39.7	23.5	1885	Belfast, Ireland....do.....	Alaska Packers' Assn. (Calif.).
161208	KRSC	St.s.	4	4	KROONLAND.....⊙	12,241	7,483	560.0	60.2	21.2	1902	Philadelphia, Pa....	New York, N. Y.....	International Mercantile Marine Co. (N. J.).
20637	KRSH	St.s.	1	0	MONTAUK.....	641	436	193.0	30.1	11.2	1902	Baltimore, Md.....do.....	Montauk Steamship Co., Ltd. (N. Y.).
117159	KRSJ	St.s.	1	2	Satilla.....	106	62	111.1	16.6	10.2	1902	Boston, Mass.....do.....	Michael Weiss.
93272	KRSM	Sch.	1	4	Melrose.....	615	542	175.4	37.9	13.9	1902	Hoquiam, Wash.....	San Francisco, Calif.	Joseph A. Oliver.
77536	KRSN	St.s.	4	2	J. L. LUCKENBACH⊙	4,920	3,192	428.9	47.7	18.3	1886	Glasgow, Scotland.	New York, N. Y.....	Luckenbach Steamship Co. (Del.).
157662	KRSQ	St.s.	1	2	DOROTHY.....	2,214	1,629	284.2	42.2	19.3	1898	West Hartlepool, England.do.....	A. H. Bull S. S. Co. (N. J.).
145034	KRSV	St.s.	3	2	CRISTOBAL.....⊙	9,604	7,026	489.5	58.0	28.9	1902	Sparrows Point, Md.do.....	Panama R. R. Co.
150957	KRTB	Sch.	2	4	Perry Setzer.....	1,392	1,268	216.8	42.0	17.8	1902	Bridgeport, Conn...do.....	Oneida Navigation Corp. (Del.).
111417	KRTC	St.s.	1	2	TAMESI.....⊙	2,939	2,164	308.9	40.9	20.8	1889	Sunderland, Eng...do.....	Sinclair Navigation Corp.
155444	KRTM	Sch.	1	3	Oakland.....	418	383	148.0	35.6	9.5	1902	San Francisco, Calif.	San Francisco, Calif.	D. J. Hanlon.
121238	KRTS	*Sch.	1	4	Fullerton.....	1,554	1,494	235.0	42.5	19.5	1902	Alameda, Calif.....do.....	Mission Transportation & Refining Co.
130979	KRTV	St.s.	1	0	Norumbega.....	304	142	146.0	28.6	10.1	1902	Bath, Me.....	Portland, Me.....	Malne Cen. R. R. Co.
77542	KRVC	St.s.	1	0	JOHN A. HUGHES...	157	107	90.0	20.5	10.8	1902	Camden, N. J.....	Philadelphia, Pa....	A. S. Hughes Towing & Transportation Co.
81832	KRVD	Sch.	1	4	Willis A. Holden...	1,188	1,040	210.8	42.2	16.3	1902	Ballard, Wash.....	Pensacola, Fla.....	John A. Merritt & Co.
127676	KRVG	Sch.	1	4	Caroline.....	511	434	163.1	38.0	11.6	1902	Port Blakeley, Wash.	San Francisco, Calif.	Gardiner Mill Co. (Inc.)
93294	KRVH	Sch.	1	4	M. Turner.....	816	763	185.0	42.2	15.0	1902	Benicia, Calif.....	Mobile, Ala.....	Whitney & Bodden Shipping Co. (Ala.).
107786	KRVL	Sch.	1	4	Mindanao.....	566	495	164.8	37.6	13.1	1902	Aberdeen, Wash....	Seattle, Wash.....	H. G. Seaborn.
111419	KRVP	Ga.s.	1	3	Ruby.....	345	273	132.0	34.0	9.0	1902	Alameda, Calif.....do.....	Kuskokwin Fishing & Transportation Co. (Wash.).
81834	KRVT	Sch.	1	2	William Blabee.....	309	205	133.1	31.2	9.3	1902	Rockland, Me.....	Rockland, Me.....	Richard K. Snow.
96638	KRVW	Ga.s.	1	2	Helena.....	86	40	110.0	17.2	10.4	1902	South Brewer, Me..	Gloucester, Mass....	M. Walen & Son.
161217	KRWC	St.s.	1	2	KINGFISHER.....	301	152	130.0	24.0	14.5	1902	San Francisco, Calif.	Galveston, Tex.....	Andrew Hudson.
137018	KRWH	Sch.	1	4	Edward R. West.....	835	762	196.0	40.0	14.5	1902	Aberdeen, Wash....	Mobile, Ala.....	Edward Merrin.
25351	KRWJ	St.p.	2	0	UNCATENA.....	652	370	178.0	31.0	12.0	1902	Wilmington, Del....	New Bedford, Mass.	N. B., M. V. & Nantucket Stb. Co.
3940	KRWT	Sch.	1	4	Blakely.....	744	632	183.1	39.0	14.2	1902	Port Blakeley, Wash.	Mobile, Ala.....	Lemuel A. Scott.
121238	KSBO	St.s.	4	4	FINLAND.....⊙	12,222	7,447	560.0	60.2	21.2	1902	Philadelphia, Pa....	New York, N. Y.....	International Mercantile Marine Co. (N. J.).
145944	KSBG	St.s.	3	2	TEXAN.....⊙	8,615	5,636	471.0	57.2	31.8	1902	Camden, N. J.....do.....	American - Hawaiian S. S. Co. (N. J.).
107794	KSBF	Sch.	1	4	Alert.....	623	548	174.5	37.9	13.9	1902	Hoquiam, Wash....	San Francisco, Calif.	E. K. Wood Lumber Co. (Calif.).
127693	KSBL	St.s.	1	2	CHEERLOWAGA.....	331	166	126.3	24.7	15.3	1902	Port Richmond, N. Y.	Perth Amboy, N. J.	Bee Line Transportation Co. (Del.).
141698	KSBP	*Sch.	1	3	S. O. Co. No. 91.....⊙	2,019	1,851	246.6	42.0	21.2	1900	West Superior, Wis.	San Francisco, Calif.	Standard Oil Co.

SEAGOING VESSELS, ARRANGED IN THE ORDER OF SIGNAL LETTERS—Continued.

(Steel vessels in SMALL CAPITALS, Iron in *italics*, wood in roman.)

Official No.	Signal letters.	Rlg.	Decks.	Masts.	Name of vessel.	Gross tonnage.	Net tonnage.	Length.	Breadth.	Depth.	W h e n built.	Where built.	Home port (where permanent document issues).	Name of managing or principal owner.
								Feet.	Feet.	Feet.				
145947	KSBT	St. s.	1	2	DULCINO..... [⊙]	2,951	1,986	291.4	42.0	26.9	1902	Toledo, Ohio.....	New York, N. Y....	American Sugar Transit Corp. (Del.);
127895	KSBV	*Sch.	1	3	Newark.....	820	772	203.6	35.5	13.2	1902	Bath, Me.....	Philadelphia, Pa....	Southern Transpn. Co. (N. J.)
117188	KSCF	Sch.	2	4	Samuel W. Hathaway.	1,038	906	206.5	38.3	18.4	1902	Brewer, Me.....	Boston, Mass.....	Lewis K. Thurlow.
117195	KSOL	*Sch.	1	4	†S. O. Co. No. 93..... [⊙]	2,473	1,857	280.1	45.4	23.4	1902	Bath, Me.....	San Francisco, Calif.	Standard Oil Co. (Calif.)
117196	KSCM	Sch.	1	4	Salem.....	767	698	195.0	41.0	15.0	1902	San Francisco, Calif.	New York, N. Y....	J. M. Scott.
111430	KSCQ	St. p.	1	2	Ransom B. Fuller. [⊙]	2,329	1,617	317.5	40.1	14.0	1902	Bath, Me.....	Boston, Mass.....	Eastern S. S. Lines.
107803	KSCR	St. s.	1	2	SANDY HOOK.....	361	213	168.6	24.4	12.6	1902	Elizabeth, N. J.....	New York, N. Y....	United New York & Sandy Hook Pilots' Association, (N. J.)
137038	KSCT	*Sch.	1	3	Emille.....	1,069	939	216.5	35.2	18.3	1902	Bath, Me.....	Boston, Mass.....	New England Fuel & Transpn. Co.
150973	KSDJ	Bkn.	1	4	Puako.....	1,084	1,011	221.0	42.0	17.0	1902	Oakland, Calif.....	San Francisco, Calif.	Barkentine Puako Co. L. A. Scott.
161929	KBDL	Sch.	1	4	Virginia.....	585	541	170.0	36.8	12.8	1902	Alameda, Calif.....	Mobile, Ala.....	Charles Nelson Co. (Calif.)
96657	KBDN	Ga. s.	1	1	Superior.....	167	162	105.5	28.5	7.6	1902	Solomons, Md.....	New York, N. Y....	Merritt & Chapman Derrick & Wrecking Co. (W. Va.)
96658	KBDT	St. s.	3	2	ILURON..... [⊙]	3,318	2,590	291.2	43.1	20.6	1902	Philadelphia, Pa.....do.....	Clyde S. S. Co. (Me.)
145954	KSDV	Sch.	1	4	Taurus.....	551	514	161.1	40.0	13.4	1902	Marshfield, Oreg....	San Francisco, Calif.	Charles Nelson Co. (Calif.)
96659	KSFB	Bkn.	1	4	HAWAII.....	1,085	923	195.7	42.3	17.9	1900	Dumbarton, Scotdo.....	Barkentine Hawaii Co (Calif.)
127718	KSFD	St. s.	1	2	Centralla..... [⊙]	487	324	160.5	36.0	12.5	1902	Alameda, Calif.....do.....	M. C. Mason.
96660	KSFG	St. s.	1	2	HONEYBROOK.....	373	253	126.2	26.0	15.2	1902	Philadelphia, Pa.....	New York, N. Y....	Lehigh & Wilkes-Barre Coal Co.
93343	KSFJ	Sch.	1	4	Mabel Gale.....	762	619	183.5	39.4	15.0	1902	Port Blakeley, Wash.do.....	J. M. Scott.
117219	KSFL	St. s.	1	0	SOCONY 14.....	164	111	91.0	22.0	9.4	1902	Philadelphia, Pa.....do.....	Standard Oil Co. (N. Y.)
117220	KSFM	St. s.	1	0	SOCONY 15.....	164	111	91.0	22.0	9.4	1903do.....do.....	Do.
96661	KSFO	Sch.	1	4	Ilopa Sherwood.....	686	522	172.8	36.6	14.0	1903	Bath, Me.....do.....	J. M. Scott.
96656	KSFV	St. s.	1	2	GULFPORT.....	224	152	102.0	24.0	11.7	1903	Philadelphia, Pa.....do.....	Stclair Navigation Co. (Del.)
157683	KSGD	St. s.	1	2	Defiance.....	154	104	107.0	22.5	10.7	1903	Baltimore, Md.....	Baltimore, Md.....	P. Dougherty Co.
117224	KSGH	St. s.	1	0	S. O. Co. No. 12.....	158	107	90.0	20.5	11.0	1903	Camden, N. J.....do.....	Standard Oil Co.
111448	KSGJ	St. s.	2	2	Rosalie.....	299	195	112.6	30.6	6.6	1903	Noank, Conn.....	Rochester, N. Y....	Odenbach Nav. Co.
107823	KSGM	St. s.	3	2	ARIZONAN..... [⊙]	8,533	6,497	470.1	57.2	31.5	1903	San Francisco, Calif.	New York, N. Y....	American - Hawaiian S. S. Co. (N. J.)
81853	KSGV	Sch.	1	3	William Booth.....	545	435	170.0	36.0	12.8	1903	Mystic, Conn.....	New London, Conn.	Carlos Barry.
77572	KSHD	Bkn.	1	4	John C. Meyer.....	932	794	200.0	40.0	15.4	1902	Tacoma, Wash.....	New York, N. Y....	Archibald M. Ostrom.
141847	KSHJ	St. s.	1	0	L. Y. Schermerhorn	181	123	98.3	22.7	11.4	1903	Camden, N. J.....	Philadelphia, Pa....	American Dredging Co. (Pa.)
86663	KSHL	Sch.	2	5	Gardner G. Deering	1,982	1,714	251.6	44.4	25.1	1903	Bath, Me.....	Bath, Me.....	G. G. Deering Co.
86665	KSHM	Sch.	1	5	George E. Billings..	1,260	1,103	224.0	42.4	18.3	1903	Port Blakeley, Wash.	San Francisco, Calif.	George E. Billings.
137061	KSHN	Sch.	1	3	Edward R. Baird, Jr.	279	238	132.0	28.3	9.8	1903	Bethel, Del.....	Wilmington, Del....	Wm. T. Records.
53369	KSJF	St. s.	3	4	VIRGINIAN..... [⊙]	7,914	5,077	491.5	58.2	24.4	1903	Sparrows Point, Md.	New York, N. Y....	American - Hawaiian S. S. Co. (N. J.)
81862	KSJL	St. s.	1	2	WHITTIER..... [⊙]	1,295	798	240.0	32.0	17.5	1903	San Francisco, Calif.	San Francisco, Calif.	T. A. Hays.
127743	KSJN	St. s.	3	2	COL. E. L. DRAKE. [⊙]	4,205	3,307	360.0	50.0	21.5	1903	Philadelphia, Pa.....do.....	Standard Oil Co. (Calif.)
117240	KSJW	St. s.	1	2	Samson.....	328	223	116.0	32.5	7.5	1903	West Seattle, Wash.	Seattle, Wash.....	Ainsworth Dunn Co. (Wash.)
121266	KSLB	Bkn.	2	4	Frederic A. Duggan..	1,137	981	195.5	39.4	18.2	1903	Bath, Me.....	New Orleans, La....	Frederic A. Duggan (La.)
141861	KSLC	St. s.	2	3	LIGONIER..... [⊙]	3,737	2,396	352.5	46.4	26.2	1903	Camden, N. J.....	Port Arthur, Tex...	Gulf Refining Co. (Tex.)
161227	KSLF	Ga. s.	2	5	MARYLAND.....	2,498	2,068	259.5	45.3	22.9	1903	Bath, Me.....do.....	Texas S. S. Co. (Tex.)
96663	KSLP	*Sch.	1	4	Hattie.....	1,286	1,163	230.3	39.0	17.3	1903do.....	Boston, Mass.....	New England Fuel & Transpn. Co.
117254	KSLR	*Sch.	1	3	SHENANGO..... [⊙]	2,365	1,824	298.0	44.8	21.9	1903do.....	Port Arthur, Tex...	Gulf Refining Co. (Tex.)
187695	KSLV	Sch.	3	5	Dorothy Palmer....	2,872	2,315	294.6	46.2	22.8	1903	Waldoboro, Me.....	New York, N. Y....	France & Canada S. S. Co. (N. Y.)
93378	KSMB	St. s.	1	0	MONTCLAIR.....	130	88	80.0	21.6	11.4	1903	Camden, N. J.....do.....	D. L. & W. R. R. Co.
141868	KSMC	*Sch.	1	4	Liberty.....	1,587	1,441	246.2	43.3	19.3	1903	Bath, Me.....do.....	McWilliam Bros. (Inc.)
96664	KSMG	St. s.	1	1	Stony Creek.....	345	216	120.4	28.0	9.8	1903	Noank, Conn.....	Baltimore, Md.....	Stony Creek S. S. Co.
86679	KSMI	Sch.	1	4	George W. Elzey, Jr.	690	577	183.7	37.2	13.0	1903	Bath, Me.....	Wilmington, Del....	George W. Elzey.
93395	KSMV	St. s.	1	2	Monhegan.....	387	212	128.0	26.7	11.2	1903	Rockland, Me.....	Providence, R. I....	Providence, Fall River & Newport Co. (R. I.)
127768	KSNB	St. s.	3	2	CALVIN AUSTIN... [⊙]	3,826	2,853	298.9	60.8	17.8	1903	Wilmington, Del...	Boston, Mass.....	Eastern S. S. Lines. (Mass.)
200226	KSND	Ga. s.	1	2	Mary F. Curtis.....	121	65	101.3	24.0	11.2	1903	Essex, Mass.....	Gloucester, Mass....	Gorton-Few Vessels Co.
200023	KSNR	St. s.	1	0	Reliance.....	251	122	109.8	30.5	10.1	1903	Bath, Me.....	Boston, Mass.....	Boston Sand & Gravel Co.

† Steel.

SEAGOING VESSELS, ARRANGED IN THE ORDER OF SIGNAL LETTERS—Continued.

[Steel vessels in SMALL CAPITALS, iron in italics, wood in roman.]

Official No.	Signal letters.	Rig.	Decks.	Masts.	Name of vessel.	Gross tonnage.	Net tonnage.	Length.	Breadth.	Depth.	When built.	Where built.	Home port (where permanent document issues).	Name of managing or principal owner.
200039	KSNV	St. s.	1	2	CARMINA.....	260	148	140.1	21.5	11.6	1903	South Boston, Mass.	Baltimore, Md.....	Assn. of the Maryland Pilots.
200146	KSPJ	*Sch.	2	4	SOCONY 92.....	3,248	3,044	302.4	43.3	28.6	1902	Port Richmond, N.Y.	New York, N. Y....	Standard Oil Co. (N. Y.).
200196	KSP T	Sch.	1	3	Phillips M. Brooks..	243	243	132.5	28.2	10.1	1903	Madison, Md.....	Crisfield, Md.....	Jos. W. Brooks, Jr.
200202	KSQB	Sch.	1	3	Georgia D. Jenkins..	471	398	149.6	34.3	11.8	1903	Phippsburg, Me....	New York, N. Y....	William C. Reid.
200229	KSQD	Sch.	1	3	Sausalito.....	367	326	142.5	35.5	10.0	1903	San Francisco, Calif.	San Francisco, Calif.	Crowley Launch & Tugboat Co.
130690	KSQP	St. s.	3	0	NEWPORT NEWS....	1,635	1,043	260.0	46.0	14.1	1895	Newport News, Va.	Washington, D. C...	Norfolk & Washington Stbt. Co.
200413	KSRF	Sch.	1	3	E Marie Brown.....	456	378	152.9	35.6	11.5	1903	Thomaston, Me....	Rockland, Me.....	Richard O. Elliott.
200420	KSRH	*Sch.	1	3	Annie.....	1,098	969	221.0	35.5	13.1	1903	Bath, Me.....	do.....	New England Fuel & Transp. Co.
200427	KSRJ	Sch.	2	4	Eleanor F. Bartram	1,114	920	202.4	38.8	18.9	1903	East Boothbay, Me	Boston, Mass.....	Ralph C. Emery.
200439	KSRN	St. s.	1	2	STANDARD II.....	616	418	157.0	30.0	16.5	1903	Philadelphia, Pa....	New York, N. Y....	Standard Oil Co. (N. Y.).
200448	KSRQ	St. s.	1	0	CAISFIELD.....	236	160	110.5	24.1	12.0	1903	Sparrows Point, Md.	Cape Charles, Va....	N. Y., Phila. & Norfolk R. R. Co.
200468	KSRV	St. s.	3	2	SAN JACINTO.....	6,069	3,570	380.0	53.0	24.7	1903	Chester, Pa.....	New York, N. Y....	Mallory S. S. Co. (Me.).
200470	KSRW	Sch.	2	4	Horace A. Stone.....	1,376	1,237	208.5	38.6	20.7	1903	Brewer, Me.....	Boston, Mass.....	Lewis K. Thurlow.
200478	KSTD	St. s.	1	1	WILLIAM M. WADLEY.	154	104	89.7	21.6	10.5	1903	Chester, Pa.....	New York, N. Y....	Ocean S. S. Co.
200493	KSTH	St. s.	5	4	MONGOLIA.....	13,638	8,750	600.0	65.3	23.1	1903	Camden, N. J.....	do.....	Atlantic Transport Co.
200505	KSTL	Sch.	1	4	Sallsbury.....	597	485	167.7	35.8	12.3	1903	Bath, Me.....	do.....	G. H. Dagsland.
201073	KSTP	St. s.	2	2	Jefferson.....	1,615	895	207.0	40.0	22.7	1904	Tacoma, Wash.....	Port Townsend, Wash.	Alaska S. S. Co. (Nev.).
200554	KSTQ	St. s.	1	2	Elizabeth.....	363	284	142.0	35.8	9.9	1903	San Francisco, Calif.	San Francisco, Calif.	Emil T. Kruse.
200557	KSTR	St. s.	1	0	JOHN F. LEWIS.....	157	107	90.0	20.5	10.8	1904	Camden, N. J.....	Philadelphia, Pa....	Tug John F. Lewis Co. (Inc.).
200572	KSTV	Sch.	2	4	Henry F. Kreger....	1,250	991	203.4	40.1	21.8	1903	Bath, Me.....	New York, N. Y....	Gaston, Williams & Wilmore Corp.
200586	KSVB	St. s.	1	2	WYOMISSING.....	222	151	104.6	24.0	11.8	1904	Philadelphia, Pa....	Philadelphia, Pa....	Reading Co.
200595	KSVF	St. s.	2	2	LANSING.....	4,560	3,428	389.4	47.2	27.6	1890	Newcastle, England.	San Francisco, Calif.	Union S. S. Co. (N. J.).
200599	KSVG	Sch.	2	4	James B. Drake.....	1,163	991	196.3	39.6	18.4	1904	Bath, Me.....	New York, N. Y....	Flelds S. Pendleton.
200628	KSVM	*Sch.	1	3	Beattie.....	1,117	1,009	221.5	35.5	18.5	1904	do.....	Boston, Mass.....	New England Fuel & Transportation Co.
200647	KSVW	*Sch.	1	2	Morton.....	693	684	175.1	28.6	18.8	1868	Dundee, Scotland...	New York, N. Y....	Neptune Line (Del.).
200690	KSWC	St. s.	4	4	MANCHURIA.....	13,638	8,750	600.0	65.3	23.1	1904	Camden, N. J.....	do.....	Atlantic Transport Co.
200698	KSWH	St. s.	1	2	San Mateo.....	601	369	160.6	36.0	12.6	1904	Aberdeen, Wash....	San Francisco, Calif.	American Finance & Commerce Co.
200718	KSWJ	Sch.	1	4	Anthony D. Nichols	680	564	172.0	36.6	13.5	1904	Bath, Me.....	New York, N. Y....	Conny D. Nichols (N. Y.).
200725	KSWM	St. s.	1	2	LIKE LIKE.....	374	214	136.1	30.1	11.5	1904	San Francisco, Calif.	Honolulu, Hawaii...	Inter-Island Steam Navigation Co.
200761	KSWQ	St. s.	1	0	TRANSFER No. 16...	268	182	112.0	26.2	14.0	1904	Philadelphia, Pa....	New Haven, Conn...	N. Y., New Haven & Hartford R. R. Co.
200786	KTBF	*Sch.	1	4	Oley.....	1,780	1,672	256.0	43.0	20.0	1904	Noank, Conn.....	Philadelphia, Pa....	Reading Co.
200789	KTBG	*Sch.	2	5	SOCONY 94.....	4,767	3,834	360.5	50.0	27.0	1904	Shooters Island, N.Y.	New York, N. Y....	Standard Oil Co. (N. Y.).
200793	KTBI	Sch.	2	5	Stogieton Palmer... [⊙]	2,859	2,357	294.9	45.4	28.2	1904	Waldoboro, Me....	do.....	France & Canada S. S. Corp. (N. Y.).
200799	KTBJ	St. s.	1	0	TRANSFER No. 17...	268	182	112.0	26.2	14.0	1904	Philadelphia, Pa....	New Haven, Conn...	N. Y., New Haven & Hartford R. R. Co.
200822	KTBQ	St. s.	1	1	F. H. Beckwith....	195	118	130.7	22.0	9.3	1904	Pocomoke City, Md.	Wilmington, N. C...	Neptune Fisheries Co. (Del.).
200840	KTBS	St. s.	4	2	CITY OF COLUMBUS..	5,433	4,111	377.5	49.0	15.8	1904	Chester, Pa.....	Savannah, Ga.....	Ocean S. S. Co. of Savannah.
200844	KTBV	St. s.	1	0	TRANSFER No. 18...	268	182	112.0	26.2	14.0	1904	Philadelphia, Pa....	New Haven, Conn...	N. Y., New Haven & Hartford R. R. Co.
200856	KTCB	St. s.	1	2	NUSHAGAK..... [⊙]	739	478	175.5	34.0	14.5	1904	Alameda, Calif.....	San Francisco, Calif.	Alaska Packers' Assn. (Calif.).
200888	KTCL	St. p.	1	2	Old Colony.....	741	434	184.2	32.5	11.3	1904	Chelsea, Mass.....	Boston, Mass.....	Nantasket Beach Steamboat Co.
200905	KTCP	St. s.	1	0	Imperial.....	160	109	107.5	21.6	11.0	1904	Baltimore, Md.....	New York, N. Y....	Calif. Towing Line (Inc.).
200930	KTDB	St. s.	1	0	NANUET.....	217	148	102.2	24.4	12.3	1904	Port Richmond, N.Y.	do.....	Erie R. R. Co.
200931	KTDC	St. s.	1	0	WAVERLY.....	217	148	102.2	24.4	12.3	1904	do.....	do.....	do.
200941	KTDD	St. s.	1	2	BOSTON..... [⊙]	3,626	2,466	292.6	63.0	20.4	1904	Quincy, Mass.....	Fall River, Mass...	New England S. S. Co.
200955	KTDJ	*Sch.	2	5	S. O. Co. No. 95... [⊙]	4,212	3,708	380.5	50.0	27.0	1904	Shooters Island, N.Y.	San Francisco, Calif.	Standard Oil Co. (Calif.).
200962	KTDM	St. s.	1	0	P. R. R. No. 32....	201	137	96.0	24.0	12.0	1904	Sparrows Point, Md.	Perth Amboy, N. J.	Fenna R. R. Co.
200980	KTDI	St. p.	1	2	J. T. Morse.....	780	410	199.0	31.0	12.1	1904	Boston, Mass.....	Boston, Mass.....	Eastern S. S. Lines.
201033	KTDR	St. s.	2	2	Northland..... [⊙]	1,387	817	195.0	39.2	22.9	1904	Fairhaven, Calif....	San Francisco, Calif.	Atlas Steamship Co. (Calif.).
201040	KTDS	St. s.	5	4	MINNESOTA..... [⊙]	20,602	13,121	622.0	73.5	19.0	1904	New London, Conn.	New York, N. Y....	Atlantic Transport Co.
201047	KTDW	St. s.	1	1	Joseph Wharton...	245	101	126.0	22.3	9.8	1904	Wilmington, Del...	Reedville, Va.....	McNeal, Edwards Co. (Va.).
201054	KTFC	St. s.	1	1	Charles J. Colonna..	248	101	124.4	22.0	10.5	1904	Berkley, Va.....	do.....	Seaboard Oil & Guano Co. (Va.).

SEAGOING VESSELS, ARRANGED IN THE ORDER OF SIGNAL LETTERS—Continued.

(Steel vessels in SMALL CAPITALS, Iron in *Italics*, wood in roman.)

Official No.	Signal letters.	Rig.	Decks.	Masts.	Name of vessel.	Gross tonnage.	Net tonnage.	Length.	Breadth.	Depth.	When built.	Where built.	Home port (where permanent document issues).	Name of managing or principal owner.
201058	KTFD	St. s.	1	2	Cabrillo.....	611	387	182.0	32.0	13.5	1904	San Pedro, Calif....	Los Angeles, Calif....	Wilmington Transportation Co.
201083	KTFH	St. s.	1	0	St. Johns.....	81	33	80.0	20.0	8.5	1904	Jacksonville, Fla....	Jacksonville, Fla....	Jacksonville Forwarding Co.
201103	KTFN	St. s.	4	2	CITY OF ATLANTA.⊙	5,433	4,111	377.5	49.0	15.8	1904	Chester, Pa.....	Savannah, Ga.....	Ocean S. S. Co. of Savannah.
201104	KTFP	St. s.	1	2	EDGAR F. CONEY....	153	104	102.0	20.8	10.6	1904	Camden, N. J.....	Tampa, Fla.....	Phillip Shore.
200899	KTFQ	Sch.	1	2	Cavaller.....	135	96	105.2	25.0	11.2	1904	Essex, Mass.....	Gloucester, Mass.....	Gorton-Few Vessels Co.
201418	KTFS	Ga. s.	1	2	Mystery.....	115	73	98.5	23.8	11.2	1904	Gloucester, Mass.....	San Juan, P. R.....	Antilles Trading Co. (P. R.).
201154	KTGD	*Sch.	1	3	Horace A. Allyn....	859	748	190.6	35.2	16.3	1904	Bath, Me.....	Philadelphia, Pa....	Westmoreland Coal Co.
201167	KTGH	*Sch.	1	4	Spring.....	1,780	1,072	256.0	43.0	20.0	1904	Noank, Conn.....do.....	Reading Co.
201169	KTOJ	St. s.	4	2	ONTARIO.....⊙	3,099	1,952	292.2	42.2	15.9	1904	Camden, N. J.....	Baltimore, Md.....	Merchants & Miners' Transportation Co. (Md.).
201177	KTGM	St. s.	1	0	P. R. R. No. 4.....	121	82	75.0	21.1	10.4	1904	Philadelphia, Pa....	Philadelphia, Pa....	Penna. R. R. Co. Reading Co.
201200	KTGP	*Sch.	1	3	Mingo.....	954	865	193.6	35.0	17.6	1904	Noank, Conn.....do.....	Reading Co.
201214	KTGR	Sch.	1	3	George E. Kilnek....	560	460	152.6	36.4	12.6	1904	Mystic, Conn.....	New London, Conn.	Carlos Barry.
201205	KTID	*Sch.	1	3	Charles F. Pritchard.	861	753	190.0	35.3	16.1	1904	Bath, Me.....	Philadelphia, Pa....	Westmoreland Coal Co.
201284	KTIJ	Sch.	1	3	Iluefields.....	281	234	134.2	29.6	9.2	1904	Noank, Conn.....	Mobile, Ala.....	Dodridge Scott.
201287	KTIK	St. s.	1	2	WELLINGTON.....⊙	334	227	125.0	27.0	15.8	1904	Port Richmond, N.Y.	Philadelphia, Pa....	Henry W. Cook.
201311	KTIL	St. s.	3	2	MOHICAN.....	2,255	1,770	237.9	40.1	19.5	1904	Philadelphia, Pa....	New York, N. Y.....	Clyde S. S. Co. (Me.).
201300	KTJB	St. s.	1	2	J. W. TERRY.....	130	88	85.5	22.1	10.3	1904	Port Richmond, N.Y.	Galveston, Tex.....	Gulf & Interstate R. R. Co. Reading Co.
201365	KTJC	*Sch.	1	3	Barry.....	954	865	193.6	35.0	17.6	1904	Noank, Conn.....	Philadelphia, Pa....	Reading Co.
201375	KTJD	*Sch.	2	3	South Land.....	869	835	203.0	35.0	18.0	1904	Jacksonville, Fla....do.....	H. W. Cook.
201378	KTJE	Sch.	3	4	Margaret Thomas....	1,427	1,161	201.1	40.7	19.6	1904	Thomaston, Me....	Boston, Mass.....	Lewis K. Thurlow.
201383	KTJH	Ga. s.	1	2	Ingomar.....	143	85	104.8	25.7	11.4	1904	Essex, Mass.....	Gloucester, Mass.....	Gorton-Few Vessels Co.
201384	KTJL	St. s.	1	0	Southern.....	95	64	82.5	19.4	8.8	1904	Solomons, Md.....	Philadelphia, Pa....	Southern Transportation Co. (N. J.).
201394	KTJM	Sch.	2	4	Ellen Little.....	999	807	188.2	39.2	11.7	1904	Rockland, Me.....	Boston, Mass.....	Boston Maritime Corp. (Me.).
201396	KTJP	Sch.	1	3	Anna M. Hindson....	338	299	133.5	31.8	10.0	1904	Bethel, Del.....	Tampa, Fla.....	S. B. Denton.
201446	KTLB	St. s.	1	2	Norwood.....⊙	1,323	1,017	203.0	38.5	15.0	1904	Winslow, Wash.....	Seattle, Wash.....	Pacific-American Fisheries (Me.).
201451	KTLC	St. s.	1	0	Anna E. Combes....	138	114	113.6	23.2	6.6	1904	East Rockaway, N. Y.	Bridgeport, Conn....	Waterside Transpn. Co.
201455	KTLF	St. s.	1	2	Virginian.....	179	122	102.5	22.5	10.4	1904	Camden, N. J.....	Philadelphia, Pa....	Southern Transpn. Co. (N. J.).
201483	KTLJ	St. s.	1	2	San Juan.....	284	128	118.0	24.5	13.5	1904	Seattle, Wash.....	San Francisco, Calif.	Libby, McNeill & Libby.
201520	KTLS	*Sch.	1	2	George R. Stetson....	675	577	175.8	35.1	14.1	1904	Bath, Me.....	Philadelphia, Pa....	Westmoreland Coal Co.
201527	KTMb	Sch.	3	4	Addison E. Bullard..	1,485	1,223	218.6	42.7	19.9	1904	Rockport, Me.....	Mobile, Ala.....	Horace Turner.
201528	KTMc	St. s.	1	2	LENAPE.....	637	433	157.7	29.0	17.2	1904	Camden, N. J.....	Philadelphia, Pa....	Reading Co.
201535	KTMF	Sch.	1	4	George W. Trullitt, Jr.	779	647	187.0	38.1	13.3	1904	Bath, Me.....	Wilmington, Del....	John R. Eskridge.
201544	KTMJ	St. s.	1	2	Vanguard.....	358	228	137.5	32.5	10.8	1904	Alameda, Calif.....	San Francisco, Calif.	E. J. Dodge Co.
201545	KTML	St. s.	1	0	Arabs.....	155	91	109.5	24.5	12.0	1904	San Francisco, Calif.do.....	Associated Oil Co. (Calif.).
201550	KTMP	Ga. s.	2	3	Ozmo.....	785	594	160.0	38.8	16.8	1904	Marshfield, Ore....do.....	Northern Commercial Co.
201556	KTMR	St. s.	1	2	ELMER A. KEELER....	236	160	111.4	23.9	12.9	1904	Port Richmond, N.Y.	New York, N. Y.....	Elmer A. Keeler.
201587	KTNC	Sch.	2	6	Ruth E. Merrill.....	3,003	2,359	301.0	48.2	23.7	1904	Bath, Me.....do.....	Olympia Shipping Corp. (N. Y.).
201593	KTND	St. s.	1	0	SOCONY II.....	129	87	81.7	20.5	9.9	1904	Philadelphia, Pa....do.....	Standard Oil Co. (N. Y.).
201594	KTNF	St. s.	1	0	ATLANTIC.....	129	87	81.7	20.5	9.9	1904do.....	Philadelphia, Pa....	Atlantic Refining Co. (Pa.).
201603	KTNG	*Sch.	1	3	Mollno.....	954	865	193.6	35.0	17.6	1904	Noank, Conn.....do.....	Reading Co.
201604	KTNH	*Sch.	1	3	Worcester.....	625	594	200.0	30.1	12.6	1904	Elkton, Md.....	Baltimore, Md.....	P. Dougherty Co.
93108	KTNM	Ga. s.	1	2	Mary P. Mosquita....	84	47	84.5	22.7	9.0	1901	Essex, Mass.....	New York, N. Y.....	Caleb Haley & Co.
201630	KTNP	*Sch.	1	5	John Forsyth.....	2,198	2,067	279.4	47.4	21.5	1904	New London, Conn.	New London, Conn.	Thames Towboat Co. (Conn.).
201638	KTNS	lkn.	2	3	Monterey.....	1,854	1,694	260.0	39.5	24.0	1878	Southampton, Eng.	San Francisco, Calif.	File Shipping Co. (Calif.).
201645	KTNW	St. s.	3	2	CAPTAIN A. F. LUCAS.⊙	4,188	3,257	360.0	50.0	21.5	1904	Richmond, Va.....do.....	Standard Oil Co. (Calif.).
201655	KTPC	Sch.	2	4	Allice May Davenport.	1,144	952	194.6	39.4	18.3	1905	Bath, Me.....	New York, N. Y.....	Jose Daniel Mateo de Acosta.
162281	KTPG	St. s.	1	2	Helen P. Drew.....	309	142	134.6	32.2	10.5	1904	Hoquiam, Wash....	San Francisco, Calif.	Goodyear Redwood Co.
201673	KTPH	*Sch.	1	4	CUMRU.....	1,780	1,072	256.0	43.0	20.0	1905	Noank, Conn.....	Philadelphia, Pa....	Reading Co.
201688	KTPN	Sch.	1	4	Orleans.....	751	605	180.0	38.0	13.9	1905	Bath, Me.....	Boston, Mass.....	R. R. Freeman.
201690	KTPB	St. s.	1	0	Geo. F. RANDOLPH....	211	144	112.0	23.0	11.2	1905	Baltimore, Md.....	Baltimore, Md.....	Balto. & Ohio R.R. Co.
136232	KTQH	Sch.	1	2	EMINA and Helen....	94	62	84.7	23.0	9.2	1891	Essex, Mass.....	Providence, R. I....	James F. Silva.
201723	KTRF	St. p.	2	2	PROVIDENCE.....⊙	4,365	2,502	379.4	50.0	18.6	1905	Quincy, Mass.....	Fall River, Mass....	New England S. S. Co.
201785	KTRF	St. s.	1	0	Hercules.....	163	111	93.0	24.8	9.6	1905	Tomkins Cove, N.Y.	New York, N. Y.....	New York & Cuba Mail S. S. Co. (Me.).

SEAGOING VESSELS, ARRANGED IN THE ORDER OF SIGNAL LETTERS—Continued.

[Steel vessels in SMALL CAPITALS, iron in *italics*, wood in roman.]

Official No.	Signal letters.	Rig.	Decks.	Masts.	Name of vessel.	Gross tonnage.	Net tonnage.	Length.	Breadth.	Depth.	When built.	Where built.	Home port (where permanent document issues).	Name of managing or principal owner.
								<i>Feet.</i>	<i>Feet.</i>	<i>Feet.</i>				
201799	KTRG	Ga.s.	1	2	Benjamin M. Wallace.	77	49	82.2	22.3	9.1	1905	Essex, Mass.	New London, Conn.	Harry Langworthy.
201828	KTRW	*Sch.	2	3	South East.	869	835	203.0	35.0	18.0	1905	Jacksonville, Fla.	Jacksonville, Fla.	A. G. Cumber.
201861	KTSD	St. a.	1	2	Sea Foam.	339	205	127.0	32.0	10.0	1905	Aberdeen, Wash.	San Francisco, Calif.	Chas. H. Hlggins.
201866	KTSD	*Sch.	2	3	Lewis H. St. John.	1,741	1,620	225.4	42.3	23.7	1885	Parrshoro, Nova Scotia.	New York, N. Y.	J. B. King Transportation Co.
201920	KTSQ	St. s.	3	2	CHIPPEWA.	2,696	2,155	275.9	40.1	19.6	1905	Philadelphia, Pa.	do.	Clyde S. S. Co. (Me.).
201935	KTSV	St. s.	1	4	Camilla May Page.	688	567	175.9	36.5	14.2	1905	Bath, Me.	do.	France & Canada S. S. Corp. (N. Y.).
201951	KTSW	*Sch.	2	4	Augusta W. Snow.	830	671	183.3	36.5	17.1	1906	Brewer, Me.	Boston, Mass.	Boston Maritime Corp. (Me.).
202077	KTVP	Ga. s.	2	2	Anvil.	363	276	116.0	24.5	16.5	1905	San Francisco, Calif.	Seattle, Wash.	Howard M. Findlay.
202174	KTWF	St. s.	1	2	WINDBER.	2,837	2,093	290.0	40.1	21.9	1889	West Hartlepool, England.	do.	Pacific American Fisheries (Me.).
202224	KTWJ	St. s.	2	2	La Primera.	1,083	638	171.0	37.3	13.1	1905	Fairhaven, Calif.	San Francisco, Calif.	James Jerome.
202235	KTWP	Sch.	1	3	Helvetia.	499	425	157.4	32.0	12.8	1905	Rockland, Me.	Rockland, Me.	I. L. Snow & Co.
202377	KVBN	Sch.	1	4	Charles Whittemore.	693	582	177.9	38.2	14.0	1905	Mystic, Conn.	New York, N. Y.	Charles Whittemore Navigation Corp.
202430	KVBS	St. s.	1	0	Robert W. Johnson.	204	138	107.0	22.2	7.8	1905	Noank, Conn.	do.	Edward J. Barton Lighterage Co.
202525	KVCJ	Sch.	1	2	Rose Dorothea.	147	108	108.7	24.6	12.0	1905	Essex, Mass.	Provincetown, Mass.	Joseph Crowell.
202502	KVCN	Sch.	1	4	Tifton.	594	476	173.0	36.2	13.8	1905	Mystic, Conn.	Boston, Mass.	Ralph C. Emery.
202580	KVCP	St. s.	1	2	Johan Poulsen.	650	423	179.1	39.1	13.5	1905	Everett, Wash.	San Francisco, Calif.	William Chatham
202570	KVCQ	*Sch.	1	2	Manatawny.	721	623	177.0	35.0	14.2	1905	Noank, Conn.	Philadelphia, Pa.	Reading Co.
202622	KVCW	Ga. s.	1	3	Oregon.	362	269	139.1	35.2	9.9	1905	Prosper, Ore.	San Francisco, Calif.	Alaska Commercial Co. (Calif.).
202631	KVDB	St. s.	1	0	TRANSFER NO. 19.	270	183	112.0	26.2	14.0	1905	Philadelphia, Pa.	New Haven, Conn.	New York, New Haven & Hartford R. R. Co. Do.
202634	KVDC	St. s.	1	0	TRANSFER NO. 20.	270	183	112.0	26.2	14.0	1905	do.	do.	do.
202646	KVDF	Sch.	2	3	Elizabeth Danzler.	424	361	134.0	25.9	15.4	1867	Glasgow, Scotland.	Boston, Mass.	Harry S. Lord.
202662	KVDH	*Sch.	1	2	Tulpehooken.	721	623	177.0	35.0	14.2	1905	Noank, Conn.	Philadelphia, Pa.	Reading Co.
200920	KVDJ	St. s.	2	0	INDIANAPOLIS.	785	620	180.0	32.0	18.6	1904	Toledo, Ohio.	Seattle, Wash.	Puget Sound Nav. Co.
202687	KVDF	St. a.	1	2	J. B. Stetson.	837	621	181.0	39.4	13.4	1905	Winslow, Wash.	San Francisco, Calif.	Pacific Mercantile Marine Co.
202699	KVDQ	Sch.	1	4	Robert P. Murphy.	697	572	175.3	37.1	13.5	1905	Bath, Me.	New York, N. Y.	Robert Navigation Corp.
202701	KVDR	*Sch.	1	2	Tamanend.	721	623	177.0	35.0	14.2	1905	Noank, Conn.	Philadelphia, Pa.	Reading Co.
202715	KVDS	Sch.	1	3	Harrison T. Beacham.	299	266	143.0	29.0	9.0	1905	Baltimore, Md.	Mobile, Ala.	Lemuel A. Scott.
202751	KVDW	St. s.	1	0	BERNARDSVILLE.	181	123	93.7	24.0	11.1	1906	Port Richmond, N. Y.	New York, N. Y.	D., L. & W. R. R. Co.
202703	KVFB	St. s.	1	2	Thomas L. Wand.	691	371	174.0	38.0	12.3	1906	Aberdeen, Wash.	Houston, Tex.	Grays Engineering Works (Tex.).
202783	KVFG	St. s.	1	0	HUGH L. BOND, JR.	212	144	112.0	23.1	11.2	1906	Baltimore, Md.	Baltimore, Md.	Baltimore & Ohio R. Co.
202806	KVFM	St. s.	1	2	Yosemite.	827	525	193.0	40.0	15.3	1906	Fairhaven, Calif.	San Francisco, Calif.	Pope & Talbot (Inc.).
202810	KVFN	*Sch.	1	2	Pocopson.	721	623	177.0	35.0	14.2	1906	Noank, Conn.	Philadelphia, Pa.	Reading Co. (Pa.).
202856	KVFW	St. s.	1	0	RIVERSIDE.	300	204	118.1	25.0	8.7	1906	Port Richmond, N. Y.	New York, N. Y.	City of New York.
3022	KVGC	Sch.	1	2	Bertha and Pearl.	114	77	95.5	24.8	9.8	1902	Gloucester, Mass.	San Juan, P. R.	Bartolome Cabanillas.
220118	KVGM	St. s.	1	2	CHRISTABEL.	263	124	146.9	22.0	12.5	1883	Glasgow, Scotland.	Savannah, Ga.	Savannah Bar Pilots.
202921	KVGS	St. s.	1	2	Ketchi.	229	166	136.0	22.8	13.0	1871	Buñalo, N. Y.	Port Arthur, Tex.	Gulf Export & Trans. Co.
202939	KVGT	St. s.	2	2	PEQUONNOCK.	2,930	1,966	275.7	45.1	16.7	1906	Chester, Pa.	New London, Conn.	New England S. S. Co.
203001	KVHF	St. p.	1	2	SOUTH SHORE.	874	516	200.0	32.5	11.5	1906	Quincy, Mass.	Boston, Mass.	Nantasket Beach Steamboat Co.
203028	KVHR	*Sch.	1	2	MAGNOLIA.	681	663	171.0	31.0	15.0	1906	Camden, N. J.	Port Arthur, Tex.	Texas Co. (Tex.).
203044	KVHS	Ga. s.	1	1	Daisy.	85	78	85.7	16.6	7.2	1906	New Rochelle, N. Y.	New Orleans, La.	Conservation Commission of La.
203045	KVHT	St. s.	1	2	Tiverton.	557	336	155.0	36.0	12.7	1906	Hoquiam, Wash.	San Francisco, Calif.	Steamer Tiverton Co.
203116	KVJR	St. s.	4	2	MEXICO.	6,207	3,826	400.0	50.2	17.5	1906	Philadelphia, Pa.	New York, N. Y.	New York & Cuba Mall S. S. Co. (Me.).
203181	KVLJ	St. s.	1	0	P. R. R. No. 5.	186	126	92.0	24.0	11.8	1906	Sparrows Point, Md.	do.	Penna. R. R. Co.
203157	KVLP	*Sch.	1	2	Pittston.	466	440	180.0	30.0	14.0	1906	Sharps Point, Md.	do.	Neptune Line (Del.).
203183	KVLQ	St. s.	1	1	Miramar.	181	90	103.0	24.3	9.4	1906	Noank, Conn.	do.	Chas. Wagner.
203192	KVLS	St. s.	1	2	Svea.	618	370	174.0	38.2	13.3	1906	Fairhaven, Calif.	San Francisco, Calif.	Henry Wilson.
203205	KVMC	St. s.	1	0	P. R. R. No. 10.	186	126	92.0	24.0	11.8	1906	Sparrows Point, Md.	New York, N. Y.	Penna. R. R. Co.
203224	KVMD	St. s.	1	0	P. R. R. No. 14.	186	126	92.0	24.0	11.8	1906	do.	do.	do.
203235	KVML	St. s.	1	1	George F. McCaffrey.	156	106	85.9	27.0	10.6	1906	Tomkins Cove, N. Y.	do.	Owen McCaffrey Sons.
202752	KVMP	*Sch.	1	2	Athlete.	132	98	107.4	25.0	11.0	1906	Essex, Mass.	New Bedford, Mass.	Antone Sylvia.
203304	KVNF	*Sch.	1	2	Neshaminy.	721	622	177.0	35.0	14.2	1906	Noank, Conn.	Philadelphia, Pa.	Reading Co.
203328	KVNJ	St. s.	1	2	Tamaipals.	574	422	165.2	36.0	13.0	1906	Hoquiam, Wash.	San Francisco, Calif.	E. K. Wood Lumber Co. (Calif.).
203337	KVNL	St. s.	1	0	GENERAL G. M. SORREL.	169	115	92.0	21.5	10.8	1906	Chester, Pa.	New York, N. Y.	Ocean S. S. Co.
203366	KVNM	St. s.	1	0	AURORA.	234	159	98.0	25.0	12.0	1906	Camden, N. J.	do.	Lehigh Valley Railroad Co. of N. J. (N. J.).
203387	KVNR	St. s.	1	0	Charles A. McCaffrey.	197	134	101.1	25.0	12.0	1906	Noank, Conn.	do.	Owen McCaffrey's Sons.

SEAGOING VESSELS, ARRANGED IN THE ORDER OF SIGNAL LETTERS—Continued.

[Steel vessels in small capitals, iron in *italics*, wood in roman.]

Official No.	Signal letters.	Rig.	Decks.	Masts.	Name of vessel.	Gross tonnage.	Net tonnage.	Length.	Breadth.	Depth.	When built.	Where built.	Home port (where permanent document issues).	Name of managing or principal owner.
203422	KVNS	St. s.	2	2	RALEIGH.....	1,185	806	Feet. 222.5	Feet. 33.0	Feet. 21.3	1906	Sparrows Point, Md.	Baltimore, Md.....	Baltimore Steam Packet Co.
203423	KVNT	Sch.	2	4	Elisha Atkins.....	1,259	1,049	202.0	40.9	21.1	1906	Bath, Me.....	New York, N. Y.....	Lawrence J. Kennedy.
203425	KVNW	St. s.	3	2	KATAHDIN.....	2,696	2,155	275.9	40.1	19.5	1906	Philadelphia, Pa.....do.....	Clyde S. S. Co. (Me.).
107214	KVPB	Sch.	1	2	Altair.....	66	56	72.0	21.2	8.0	1896	Pt. Townsend, Wash.	San Francisco, Calif.	Governor of Tutulla.
203447	KVPD	*Sch.	1	2	Cacoosing.....	721	623	177.0	35.0	14.2	1906	Noank, Conn.....	Philadelphia, Pa.....	Reading Co.
203448	KVPF	St. s.	1	2	Raymond.....	595	350	182.4	38.0	13.0	1906	Prosper, Oreg.....	San Francisco, Calif.	Sudden & Christenson.
203469	KVPH	*Sch.	1	3	NUMBER TWENTY-FOUR.....	1,566	1,520	227.0	38.1	19.6	1906	Camden, N. J.....	Boston, Mass.....	Metropolitan Marine & Fuel Co. (Mass.).
203508	KVPM	St. s.	1	3	Hoquiam.....	644	440	174.0	38.2	13.3	1906	Fairhaven, Calif.....	San Francisco, Calif.	Nelson Andrews.
203539	KVPR	Sch.	1	3	Annie M. Murphy..	589	451	165.4	36.1	12.9	1906	Millbridge, Me.....	Mobile, Ala.....	John G. Murphy.
203545	KVPT	*Sch.	1	3	NUMBER TWENTY-FIVE.....	1,566	1,520	227.0	38.1	19.8	1906	Camden, N. J.....	Boston, Mass.....	Metropolitan Marine & Fuel Co. (Mass.).
203547	KVPW	St. s.	1	0	EDMUND MORAN... FOUR.	102	70	72.5	20.1	8.4	1906	Philadelphia, Pa... FOUR.	New York, N. Y.....	Moran Towing & Transportation Co.
203534	KVQB	St. s.	1	2	Washington.....	539	367	158.0	35.3	12.4	1906	Seattle, Wash.....	San Francisco, Calif.	Little River S. S. Co.
203581	KVQG	Sch.	1	3	Herbert May.....	384	318	140.0	33.4	10.4	1906	Phippsburg, Me.....	New Orleans, La.....	Frank B. Thriffley.
203583	KVQH	St. s.	1	2	GYPSUM KING.....	581	331	151.9	29.6	18.2	1906	Pt. Richmond, N. Y.	New York, N. Y.....	J. B. King Transportation Co. (N. Y.).
203584	KVQJ	St. s.	1	2	GOVERNOR COBB.⊙	2,522	1,556	289.1	54.0	18.0	1906	Chester, Pa.....	New Haven, Conn..	Peninsular & Occidental Steamship Co. (Conn.).
203594	KVQN	St. s.	1	1	NEW YORK CENTRAL NO. 5.	410	278	100.4	30.5	11.5	1906	Pt. Richmond, N. Y.	New York, N. Y.....	New York Central R. R. Co.
203445	KVQS	St. s.	1	0	Princess.....	151	103	107.0	22.2	10.7	1906	Baltimore, Md.....do.....	Cahill Towing Line (Inc.).
203616	KVQT	Sch.	3	4	Northland.....	2,047	1,702	242.2	44.1	22.0	1906	Rockland, Me.....do.....	Cyclades Transpn. Co. (Del.).
203629	KVRD	St. s.	2	3	W. S. PORTER...⊙	4,901	3,524	385.0	49.7	28.9	1906	Newport News, Va.	San Francisco, Calif.	Associated Oil Co. (Calif.).
203637	KVRG	St. s.	1	2	WATUPPA.....	190	129	105.0	22.6	11.8	1906	Pt. Richmond, N. Y.	Fall River, Mass...	Staples Tpn. Co.
203647	KVRH	St. s.	1	1	Comport.....	180	122	96.4	30.4	9.7	1906	Tottenville, N. Y...	New York, N. Y.....	New York & Cuba Mail S. S. Co. (Me.).
203661	KVRL	St. s.	3	2	MOMUS.....⊙	6,878	4,326	410.0	53.2	25.6	1906	Philadelphia, Pa.....do.....	Southern Pacific Co.
203687	KVRN	*Sch.	1	2	R. W. Macdonald... ARAGON.	630	590	199.0	32.1	11.7	1906	Elkton, Md.....	Wilmington, Del...	Eastern Transp. Co.
107228	KVRS	St. s.	1	2	ARAGON.....	1,450	1,072	247.7	42.6	14.8	1896	Wyandotte, Mich...	New York, N. Y.....	Hawk Steamship Line (N. Y.).
127440	KVRW	St. s.	2	0	CHIFFEWA.....	1,111	644	200.0	34.4	19.8	1900	Toledo, Ohio.....	Seattle, Wash.....	Puget Sound Nav. Co.
100730	KVSB	St. s.	2	2	IROQUOIS.....	1,182	803	214.0	34.4	21.2	1901do.....	Chicago, Ill.....	Chicago & South Haven S. S. Co. (Ill.).
203747	KVSF	St. s.	1	2	Daisy Freeman....	613	436	173.5	38.6	13.3	1906	Fairhaven, Calif....	San Francisco, Calif.	Parr McCormick S. S. Co.
203766	KVSJ	St. s.	1	0	POCOMOKE.....	293	199	125.0	25.0	12.6	1906	Camden, N. J.....	Philadelphia, Pa...	N. Y., Phila. & Norfolk R. R. Co.
111443	KVSQ	St. s.	1	0	RADIANT.....	81	55	74.0	18.0	9.0	1903	Philadelphia, Pa...	Cape Charles, Va....	Atlantic Refining Co. (Pa.).
203782	KVSR	St. s.	1	0	INDUSTRY.....	163	111	87.0	23.6	12.0	1906	Pt. Richmond, N. Y.	New York, N. Y.....	Havenmeyers & Elder.
203795	KVSW	St. s.	3	2	TUSCAN.....	2,415	1,355	275.5	42.1	18.0	1907	Sparrows Point, Md.do.....	Munson S. S. Line (N. Y.).
203805	KVTB	St. s.	1	2	WYOMING.....	398	270	140.0	26.8	15.5	1906	Pt. Richmond, N. Y.	Perth Amboy, N. J..	Bee Line Transportation Corp. (Del.).
203808	KVTC	St. s.	1	2	Flaurence Ward... DELAWARE.	266	152	105.9	24.4	14.2	1907	Fairhaven, Calif....	New York, N. Y.....	Commercial Pacific Cable Co.
203811	KVTD	St. s.	2	2	DELAWARE.....	1,907	1,382	250.5	40.0	25.0	1907	Wilmington, Del....do.....	Clyde S. S. Co. (Me.).
203813	KVTF	St. s.	4	2	PRESIDENT.....⊙	5,453	2,546	391.0	48.2	19.7	1907	Camden, N. J.....	Tacoma, Wash.....	Pacific S. S. Co. (Me.).
203820	KVTH	Sch.	1	4	Jacksonville.....	620	547	179.4	36.2	13.8	1906	Jacksonville, Fla...	Providence, R. I....	Alfred J. Miller.
203826	KVTH	St. s.	1	0	Salutation.....	184	125	107.5	22.5	11.0	1907	Camden, N. J.....	New York, N. Y.....	James McWilliams.
203846	KVTM	St. s.	1	0	EL CHICO.....	152	103	81.5	21.2	12.6	1907	Wilmington, Del....do.....	Southern Pacific Co.
203856	KVTR	St. s.	2	2	Ossabaw.....	2,667	2,043	300.0	41.0	25.8	1907	Quincy, Mass.....do.....	Mallory Steamship (Me.).
203850	KVTS	St. s.	1	2	Helene.....	672	307	172.1	36.0	13.2	1906	Hoquiam, Wash.....	San Francisco, Calif.	Emil T. Kruse.
203923	KVWI	St. s.	2	2	SUN.....⊙	4,836	3,501	382.0	49.9	29.0	1907	Newport News, Va..	Philadelphia, Pa...	Sun Co. (N. J.).
203925	KVWJ	St. s.	2	2	PAWNEE.....	1,907	1,382	250.5	40.0	25.0	1907	Wilmington, Del....	New York, N. Y.....	Clyde S. S. Co.
203928	KVWL	St. s.	1	3	Wellesley.....	770	432	186.3	38.0	13.8	1907	Prosper, Oreg.....	New Orleans, La...	Mexican Fruit & S. S. Co. (Del.).
203953	KVWP	St. s.	2	2	OCMULOE.....	2,667	2,042	300.0	41.0	25.8	1907	Quincy, Mass.....	New York, N. Y.....	Mallory Steamship Co. (Me.).
203969	KVWT	St. s.	1	0	MACHIGONNE.....	425	289	136.5	29.0	9.6	1907	Philadelphia, Pa...do.....	John E. Moore Co. (N. Y.).
203971	KVBC	St. s.	3	2	MEXICAN.....⊙	8,414	5,338	472.3	57.2	32.3	1907	San Francisco, Calif.do.....	American-Hawallah S. S. Co. (N. J.).
204046	KWBQ	Sch.	1	4	Albert W. Robinson.	498	423	163.0	34.7	12.0	1907	Sharptown, Md.....	Miami, Fla.....	J. O. Webber.
203988	KWBH	St. s.	1	2	RELIEF.....	828	563	184.6	30.2	20.6	1907	Wilmington, Del...	New York, N. Y.....	Merritt & Chapman Derrick & Wrecking Co. (W. Va.).
203972	KWBD	St. s.	2	0	COLUMBIA.....	2,021	1,206	269.0	46.0	14.8	1907	Camden, N. J.....	Baltimore, Md.....	Chesapeake S. S. Co.
203869	KWBL	St. s.	1	0	Pejepscot.....	142	79	102.0	24.2	12.3	1907	South Portland, Me.	Bath, Me.....	Sagadahoc Towing Co.

SEAGOING VESSELS, ARRANGED IN THE ORDER OF SIGNAL LETTERS—Continued.

[Steel vessels in SMALL CAPITALS, Iron in *italics*, wood in roman.]

Official No.	Signal letters.	Rig.	Decks.	Masts.	Name of vessel.	Gross tonnage.	Net tonnage.	Length.	Breadth.	Depth.	W. h. e. n built.	Where built.	Home port (where permanent document issues).	Name of managing or principal owner.
								Feet.	Feet.	Feet.				
204026	KWBP	St. s.	1	0	PACKERTON.....	430	292	100.2	30.4	11.4	1907	Pt. Richmond, N. Y.	New York, N. Y....	Lehigh Valley Railroad Co. of N. J. (N. J.).
204047	KWBR	St. s.	1	2	YALE.....	3,825	2,052	376.0	61.3	20.2	1906	Chester, Pa.....	Los Angeles, Calif..	Los Angeles Steamship Co. (Calif.).
204036	KWBQ	Sch.	1	4	Albert W. Robinson.	498	423	163.0	34.7	12.0	1907	Sharptown, Md.....	New York, N. Y....	Clinchfield Navigation Co. (N. Y.).
204087	KWCG	St. s.	1	2	CAMDEN.....	2,153	1,143	320.5	40.0	16.1	1907	Bath, Me.....	Boston, Mass.....	Eastern S. S. Lines.
204068	KWCH	*Sch.	1	2	S. T. Co. No. 2.....	526	430	148.5	36.0	12.2	1907	do.....	Bath, Me.....	Sagadahoc Towing Co.
204110	KWCL	St. s.	1	2	Daniel Kern.....	297	112	153.2	26.0	11.5	1879	Baltimore, Md.....	Seattle, Wash.....	Independent Towing Co.
204200	KWDL	St. s.	2	0	NEW HAVEN.....	2,930	1,986	275.7	45.1	16.7	1907	Chester, Pa.....	New London, Conn.	New England S. S. Co.
204224	KWDM	*Sch.	1	2	Smyrna.....	741	626	181.3	35.1	14.2	1907	Bath, Me.....	New York, N. Y....	New York, Ontario & Western Ry. Co.
204242	KWDP	St. s.	2	0	MARYLAND.....	1,369	827	249.5	40.1	14.1	1907	Sparrows Point, Md.	Cape Charles, Va....	N. Y., Phila. & Norfolk R. R. Co.
204256	KWDR	St. s.	3	2	CREOLE.....	6,754	4,302	407.0	53.0	26.7	1907	Quincy, Mass.....	New York, N. Y....	Southern Pacific Co.
204267	KWFB	St. s.	1	0	ARIOSA.....	262	178	108.0	25.0	12.2	1907	Camden, N. J.....	do.....	Henry Du Bois Sons Co.
204278	KWFH	St. s.	1	3	Yellowstone.....	767	456	188.6	38.2	13.6	1907	Fairhaven, Calif....	San Francisco, Calif.	Yellowstone Nav. Co.
204294	KWFL	St. s.	1	2	GWALIA.....	415	282	130.0	27.5	15.9	1907	Philadelphia, Pa....	Boston, Mass.....	New England Fuel & Transpn. Co.
204309	KWFM	Sch.	1	3	Wawenock.....	325	258	135.9	34.3	9.8	1907	Rockland, Me.....	Rockland, Me.....	Richard K. Snow.
204324	KWFR	Ga. s.	1	3	Vanessa.....	102	70	115.0	22.8	6.7	1907	Solomons, Md.....	Beaufort, N. C.....	Southport Fish Scrap & Oil Co.
204328	KWFT	St. s.	1	2	Bandon.....	642	350	172.8	39.7	11.0	1907	North Bend, Oreg..	San Francisco, Calif.	Moore Mill & Lumber Co. (Oreg.).
204105	KWFF	St. s.	1	0	Daisy McWilliams..	119	81	83.0	22.2	10.0	1907	Noank, Conn.....	New York, N. Y....	McWilliams Bros. (Inc.).
204360	KWGB	St. s.	1	2	LIZZIE D.....	122	83	77.8	21.0	10.5	1907	Philadelphia, Pa....	do.....	West India Transportation Corp. (Va.).
204365	KWGC	*Sch.	1	3	Macungie.....	956	869	193.2	35.0	17.6	1907	Noank, Conn.....	Philadelphia, Pa....	Reading Co.
204384	KWGF	St. s.	1	0	PATCHOGUE.....	190	129	90.5	24.5	11.6	1907	Camden, N. J.....	do.....	Fidelity Trust Co.
117141	KWGH	St. s.	1	2	Sea King.....	124	84	95.6	21.8	10.4	1902	Baltimore, Md.....	Pensacola, Fla.....	Alken Towboat & Barge Co. (Fla.).
204425	KWGN	St. s.	1	2	SECURITY.....	397	270	140.5	26.0	15.9	1907	Pt. Richmond, N. Y.	New York, N. Y....	Standard Oil Co. (N. Y.).
204436	KWGP	*Sch.	1	2	Cadosia.....	756	651	180.8	35.1	14.3	1907	Bath, Me.....	do.....	N. Y., Ontario & Western Ry. Co.
204437	KWQQ	St. s.	4	2	CITY OF SAVANNAH	5,654	4,379	381.5	49.0	15.8	1907	Chester, Pa.....	Savannah, Ga.....	Ocean Steamship Co. of Savannah.
204464	KWHC	St. s.	1	2	F. S. Loop.....	794	445	193.0	39.0	13.6	1907	Marshfield, Oreg....	San Francisco, Calif.	William Chatham.
204481	KWHF	St. s.	1	2	Bee.....	662	375	175.5	38.4	12.6	1907	Aberdeen, Wash....	Honolulu, Hawaii..	Hawaii Meat Co. (Hawaii).
204509	KWHP	St. s.	1	3	Charles Christensen.	839	452	188.7	39.8	12.8	1907	Winslow, Wash....	do.....	Western Mercantile Marine Corp.
204029	KWHR	*Sch.	1	3	J. S. McGAUGHEY..	957	939	185.0	34.3	17.1	1907	Port Richmond, N. Y.	Pensacola, Fla.....	I. H. Aiken Transportation & Towing Co. (Fla.).
204560	KWHS	*Sch.	1	2	Sidney.....	745	648	180.9	35.1	14.1	1907	Bath, Me.....	New York, N. Y....	N. Y., Ontario & Western Ry. Co.
204579	KWHT	St. s.	1	3	EVERETT.....	5,065	3,097	373.2	52.7	29.8	1907	Quincy, Mass.....	Boston, Mass.....	New England Fuel & Transpn. Co.
204605	KWJC	St. s.	1	0	BERN.....	224	152	104.6	24.6	11.8	1907	Philadelphia, Pa....	Philadelphia, Pa....	Reading Co.
204629	KWJF	St. s.	2	0	FLORIDA.....	2,185	1,486	298.0	45.0	16.1	1907	Sparrows Point, Md.	Baltimore, Md.....	Baltimore Steam Packet Co.
204647	KWJH	St. s.	1	1	NEW ENGLAND.....	417	265	118.0	31.4	11.3	1907	Quincy, Mass.....	New London, Conn.	New England S. S. Co.
204656	KWJL	St. s.	1	2	Grays Harbor.....	659	374	172.0	38.0	12.4	1907	Aberdeen, Wash....	San Francisco, Calif.	Sudden & Christenson.
204660	KWJN	St. s.	3	2	SAN LORENZO.....	6,605	4,035	401.0	54.0	26.3	1907	Newport News, Va.	New York, N. Y....	New York & Porto Rico S. S. Co. (Me.).
204685	KWJQ	St. s.	1	3	Tahoe.....	751	419	179.0	38.2	13.3	1907	Fairhaven, Calif....	San Francisco, Calif.	Nelson Andrews.
204692	KWJR	*Sch.	1	3	Conewago.....	956	869	193.2	35.0	17.6	1907	Noank, Conn.....	Philadelphia, Pa....	Reading Co.
204695	KWJT	St. s.	1	1	E. P. Ripley.....	179	121	115.5	24.0	11.6	1907	Marshfield, Oreg....	San Francisco, Calif.	Atchison, Topeka & Santa Fe Ry. Co. (Kans.).
204717	KWJV	Sch.	1	3	Horace M. Bickford.	503	445	147.7	33.5	13.7	1907	Phillipsburg, Me....	Washington, D. C..	C. F. Brumeli.
204718	KWLB	St. s.	1	1	SOCONY 17.....	175	119	96.0	23.0	11.2	1907	Baltimore, Md.....	New York, N. Y....	Standard Oil Co. (N. Y.).
204724	KWLD	Sch.	1	2	Edith Silveira.....	86	54	83.0	21.4	10.8	1907	Essex, Mass.....	Boston, Mass.....	Leandro J. Costa, Jr.
204744	KWLH	St. s.	1	3	MALDEN.....	5,054	3,098	373.2	52.7	29.8	1907	Quincy, Mass.....	do.....	New England Fuel & Transpn. Co. (Mass.).
204763	KWLM	*Sch.	1	3	Wiconisco.....	956	869	193.2	35.0	17.6	1907	Noank, Conn.....	Philadelphia, Pa....	Reading Co.
204764	KWLN	St. s.	1	1	SOCONY 18.....	175	119	96.0	23.0	11.2	1907	Baltimore, Md.....	New York, N. Y....	Standard Oil Co. (N. Y.).
204801	KWLQ	St. s.	1	2	HERCULES.....	409	81	134.9	26.1	15.5	1907	Camden, N. J.....	San Francisco, Calif.	Moore Shipbuilding Co. (Calif.).
204802	KWLR	*Sch.	1	2	Severn.....	780	762	206.0	35.3	13.4	1907	Sharptown, Md.....	Baltimore, Md.....	P. Dougherty Co.
204844	KWLT	*Sch.	1	3	Cocalco.....	956	869	193.2	35.0	17.6	1907	Noank, Conn.....	Philadelphia, Pa....	Reading Co.
204848	KWLV	St. s.	1	3	MELROSE.....	5,057	3,096	373.2	52.7	29.8	1907	Quincy, Mass.....	Boston, Mass.....	New England Fuel & Transpn. Co. (Mass.).

SEAGOING VESSELS, ARRANGED IN THE ORDER OF SIGNAL LETTERS—Continued.

[Steel vessels in SMALL CAPITALS, Iron in Italics, wood in roman.]

Official No.	Signal letters.	Rig.	Decks	Masts.	Name of vessel.	Gross tonnage.	Net tonnage.	Length.	Breadth.	Depth.	When built.	Where built.	Home port (where permanent document issues).	Name of managing or principal owner.
								Feet.	Feet.	Feet.				
204919	KWMB	St. s.	1	2	Caspar.....	648	362	175.1	38.3	12.4	1907	Aberdeen, Wash....	San Francisco, Calif.	Casper Lumber Co.
204980	KWMD	St. s.	1	1	SOCONY 19.....	175	119	98.0	23.0	11.2	1908	Baltimore, Md.....	New York, N. Y....	Standard Oil Co. (N. Y.).
204986	KWMD	St. s.	2	2	ALTAHAMA.....	2,667	2,046	300.0	41.0	25.8	1908	Quincy, Mass.....	do.	Clyde S. S. Co. (Me.).
204889	KWML	Ga. s.	1	2	CONTRA COSTA.....	832	497	190.1	37.2	13.3	1908	San Francisco, Calif.	San Francisco, Calif.	Standard Oil Co.
204900	KWML	St. s.	1	2	San Jacinto.....	614	352	160.3	36.9	12.0	1908	Hoquiam, Wash....	do.	E. K. Wood Lumber Co. (Calif.).
204923	KWMP	St. s.	3	2	MAUNA KEA.....	1,566	940	239.3	36.2	16.7	1908	San Francisco, Calif.	Honolulu, Hawaii..	Inter-Island Steam Navigation Co.
204955	KWMR	St. s.	2	3	LURLINE.....	5,928	3,725	412.8	53.1	29.2	1908	Newport News, Va.	San Francisco, Calif.	Matson Nav. Co. (Calif.).
204974	KWMS	St. s.	1	2	ONTARIO.....	415	282	134.9	27.1	15.2	1908	Camden, N. J.....	New York, N. Y....	N. Y. O. & Wn. Ry. Co.
204975	KWMT	St. s.	1	2	WESTERN.....	415	282	134.9	27.1	15.2	1908	do.	do.	do.
205002	KWNB	St. s.	1	2	Katherine.....	531	292	160.4	36.0	12.5	1908	Falhaven, Calif....	San Francisco, Calif.	Redwood S. S. Co.
205024	KWND	Sch.	3	6	Edward J. Lawrence.....	3,350	2,483	320.2	50.0	23.9	1908	Bath, Me.....	New York, N. Y....	French Overseas Corp. (N. Y.).
205041	KWNJ	St. s.	1	2	Shaasta.....	878	517	192.3	41.0	14.0	1908	Hoquiam, Wash....	San Francisco, Calif.	E. K. Wood Lumber Co. (Calif.).
205045	KWNL	*Sch.	1	3	Cleona.....	956	869	193.2	35.0	17.6	1908	Noank, Conn.....	Philadelphia, Pa....	Reading Co.
205052	KWNL	St. s.	1	2	SKAGWAY.....	1,838	955	240.0	41.0	20.0	1908	Seattle, Wash....	Seattle, Wash....	Alaska S. S. Co. (Nev.).
205054	KWNR	St. s.	1	2	Falhaven.....	1,067	766	185.5	38.0	14.0	1908	North Bend, Oreg.	San Francisco, Calif.	Falhaven Co.
205044	KWNS	St. s.	1	1	ADMIRAL NICHOLSON.....	678	434	141.0	27.2	18.7	1908	Seattle, Wash....	Tacoma, Wash....	Pacific S. S. Co. (Me.).
205081	KWPB	Sch.	1	4	Mary Manson Gruener.....	715	599	175.9	37.0	14.1	1908	Bath, Me.....	Boston, Mass.....	Hurley Shipping Co.
205082	KWPC	St. s.	1	2	Daley.....	679	379	175.0	38.7	14.0	1908	Bandon, Oreg.....	San Francisco, Calif.	S. S. Freeman
205095	KWPF	St. s.	1	2	SANTA INEZ.....	1,742	982	240.0	41.0	16.5	1908	Seattle, Wash....	New York, N. Y....	Grace S. S. Co. (Del.).
205149	KWPI	St. p.	2	0	COMMONWEALTH.....	5,980	2,500	437.9	55.0	19.3	1908	Philadelphia, Pa....	Fall River, Mass....	New England S. S. Co.
205150	KWPL	*Sch.	1	2	Hauto.....	830	732	180.2	35.0	14.7	1908	Noank, Conn.....	New York, N. Y....	Lehigh Coal & Navigation Co.
205197	KWPN	Sch.	2	4	Horatio G. Foss.....	846	747	182.0	38.0	17.0	1908	Camden, N. J.....	Boston, Mass.....	Lewis K. Thurlow
205212	KWPR	*Sch.	1	2	Tamaqua.....	830	732	180.2	35.0	14.7	1908	Noank, Conn.....	New York, N. Y....	Lehigh Coal & Navigation Co.
205240	KWPS	St. s.	1	2	Albatross.....	286	194	127.0	26.1	13.8	1908	Baltimore, Md.....	Baltimore, Md.....	P. Dougherty Co.
205108	KWPT	St. p.	1	2	Betty Alden.....	775	447	183.4	31.0	11.5	1908	Boston, Mass.....	Boston, Mass.....	Nantasket Beach Steamboat Co.
205272	KWQB	St. s.	1	2	Onomea.....	736	421	178.5	40.0	13.3	1908	Raymond, Wash....	Honolulu, Hawaii..	Inter-Island Steam Nav. Co. (Inc.).
201008	KWQD	*Sch.	1	2	Shamokin.....	829	829	193.0	35.2	13.7	1904	Elkton, Md.....	New York, N. Y....	Atlantic Coast Transportation Co.
205311	KWQF	St. s.	1	2	RESOLUTE.....	294	199	122.3	25.0	14.0	1908	Camden, N. J.....	Baltimore, Md.....	P. Dougherty Co.
205362	KWQL	*Sch.	2	2	GEORGIA.....	5,106	3,746	389.4	52.1	29.1	1908	Newport News, Va.	Port Arthur, Tex....	Texas Co. (Tex.).
205366	KWQM	*Sch.	1	2	Easton.....	830	732	180.2	35.0	14.7	1908	Noank, Conn.....	New York, N. Y....	Lehigh Coal & Navigation Co.
205443	KWQR	*Sch.	1	2	T. J. Hooper.....	722	697	204.0	35.2	13.5	1908	Sharptown, Md....	Wilmington, Del....	Eastern Transp. Co.
205490	KWQS	*Sch.	1	3	Neaquehoning.....	967	880	195.6	35.0	17.6	1908	Noank, Conn.....	New York, N. Y....	Lehigh Coal & Navigation Co.
205552	KWRB	*Sch.	1	3	Greenwood.....	967	880	195.6	35.0	17.6	1908	do.	do.	do.
205637	KWRC	St. s.	1	0	POWERFUL.....	176	120	89.4	24.1	12.1	1908	Pt. Richmond, N. Y.	do.	Lehigh Valley R. R. Co. of N. J. (N. J.).
205662	KWRD	Ga. s.	1	2	John J. Fallon.....	125	77	103.0	24.0	12.0	1908	Essex, Mass.....	Boston, Mass.....	Gorton-Pew Vessels Co.
205675	KWRF	*Sch.	1	2	Potomac.....	823	772	203.4	35.0	13.6	1908	Elkton, Md.....	Baltimore, Md.....	P. Dougherty Co.
205707	KWRG	Sch.	1	3	Frank Brainerd.....	254	198	123.4	30.9	8.7	1908	Rockland, Me.....	Portland, Me.....	A. A. Stevens
205729	KWRL	St. s.	3	2	MOHAWK.....	4,623	3,475	367.0	48.3	20.4	1908	Philadelphia, Pa....	New York, N. Y....	Clyde Steamship Co. (Me.).
205800	KWRQ	*Sch.	1	2	Nanticoke.....	771	735	203.6	35.4	13.0	1908	Sharptown, Md....	Baltimore, Md.....	P. Dougherty Co.
205805	KWRT	St. s.	1	2	Carlos.....	865	541	198.4	39.2	14.8	1908	San Francisco, Calif.	San Francisco, Calif.	Donavan S. S. Co.
205815	KWRV	Ga. s.	1	2	Rex.....	134	75	102.6	24.4	12.0	1908	Essex, Mass.....	Gloucester, Mass....	F. L. Davis Co.
205846	KWSB	St. s.	1	2	Leroy.....	209	142	129.0	22.8	8.8	1874	Boston, Mass.....	Pennacola, Fla.....	Aiken Towboat & Barge Co. (Fla.).
205849	KWSC	St. s.	1	2	Puget.....	234	140	115.0	24.5	7.5	1908	Seattle, Wash....	Seattle, Wash....	Puget Sound Nav. Co.
205896	KWSM	St. s.	2	0	SOUTHLAND.....	2,081	1,215	291.2	51.0	16.1	1908	Newport News, Va.	Washington, D. C....	Norfolk & Washington Steamboat Co.
205899	KWSN	*Sch.	2	3	700.....	934	881	187.2	34.0	16.3	1908	Camden, N. J.....	Perth Amboy, N. J.	Bee Line Transportation Co. (Del.).
204881	KWSR	Ga. s.	1	2	Benjamin A. Smith.....	146	75	116.1	25.6	10.6	1908	Essex, Mass.....	Gloucester, Mass....	Gorton-Pew Vessels Co.
205939	KWTC	Sch.	1	2	Eugenia.....	100	66	89.5	22.8	10.9	1908	Gloucester, Mass....	New York, N. Y....	Equator S. S. Line.
205946	KWTD	*Sch.	2	3	701.....	934	881	187.2	34.0	16.3	1908	Camden, N. J.....	Perth Amboy, N. J.	Bee Line Transportation Co. (Del.).
205947	KWTF	*Sch.	2	3	702.....	934	881	187.2	34.0	16.3	1908	do.	do.	Lehigh Valley Transportation Co. (N. J.).
206007	KWTQ	*Sch.	2	3	704.....	934	881	187.2	34.0	16.3	1900	do.	do.	Bee Line Transportation Co. (Del.).
206008	KWTR	*Sch.	2	3	705.....	934	881	187.2	34.0	16.3	1900	do.	do.	Lehigh Valley Transportation Co. (N. J.).
206031	KWTV	*Sch.	2	3	706.....	934	881	187.2	34.0	16.3	1900	do.	do.	do.
206032	KWVB	*Sch.	2	3	707.....	934	881	187.2	34.0	16.3	1900	do.	do.	do.
206063	KWVD	Ga. s.	1	2	Mary De Costa.....	101	62	88.6	22.8	10.4	1900	Gloucester, Mass....	Boston, Mass.....	L. J. Costa, jr.

† Steel.

SEAGOING VESSELS, ARRANGED IN THE ORDER OF SIGNAL LETTERS—Continued.

(Steel vessels in SMALL CAPITALS, Iron in *italics*, wood in roman.)

Official No.	Signal letters.	Rig	Decks.	Masts.	Name of vessel.	Gross tonnage.	Net tonnage.	Length.	Breadth.	Depth.	When built.	Where built.	Home port (where permanent document issues).	Name of managing principal owner.
200682	KWVJ	St. s.	1	0	NEW LONDON.....	2,818	1,893	<i>Feet.</i> 278.5	<i>Feet.</i> 44.0	<i>Feet.</i> 19.0	1909	Wilmington, Del....	Portland, Me.....	Central Vermon Transportation Co.
200694	KWVP	St. s.	1	2	Hyak.....	195	118	134.0	22.2	5.5	1906	Portland, Oreg.....	Seattle, Wash.....	Kitsap Transpn. Co.
81632	KWVT	St. s.	1	2	WALTHAM.....	353	196	128.0	26.3	15.0	1898	Philadelphia, Pa....	Fall River, Mass....	Staples Transpn. Co.
206175	LBGF	Sch.	1	3	Richmond.....	288	265	135.3	26.5	9.0	1909	Sharptown, Md.....	Baltimore, Md.....	Charles M. Struven.
206239	LBOF	St. s.	1	0	NEW YORK.....	2,818	1,893	278.5	44.0	19.0	1909	Wilmington, Del....	Portland, Me.....	Central Vermon Transportation Co.
206266	LBCQ	St. s.	1	2	BELFAST.....	2,157	1,147	320.5	40.0	16.1	1909	Bath, Me.....	Boston, Mass.....	Eastern S. S. Lines.
206270	LBGR	St. s.	1	1	William Blunden... 240	240	129	127.4	22.8	10.4	1909	Solomons, Md.....	Reedville, Va.....	Seaboard Oil & Guano Co.
206347	LBDJ	Sch.	1	2	Laforrest L. Simons. 132	132	104	88.9	27.8	7.5	1909	Millford, Del.....	Fall River, Mass....	Charles D. McCall.
206503	LBFG	St. s.	1	2	JEAN.....	3,125	2,391	311.0	46.1	21.8	1909	Newport News, Va..	New York, N. Y....	A.H. Bull S. S. Co. (N.J.)
204673	LBFK	St. s.	1	2	Saginaw.....	886	498	191.4	39.1	14.2	1907	Hoquiam, Wash....	San Francisco, Calif.	Charles Nelson Co (Calif.).
206652	LBFT	*Sch.	1	3	I. D. FLETCHER.....	1,034	1,034	215.6	35.0	15.7	1909	Sparrows Point, Md.	New York, N. Y....	Coast Transit Co
206664	LBGC	Sch.	1	4	Florence Howard... 863	863	683	190.2	40.0	14.0	1909	Stonington, Conn..	Pensacola, Fla.....	R. Bruce Somerville.
206737	LBGJ	Sch.	1	4	Melbourn P. Smith.. 650	650	528	174.7	35.8	13.0	1909	Millbridge, Me.....	Mobile, Ala.....	Whitney & Bolder Shipping Co. (Ala.)
206749	LBGK	Sch.	2	4	Mary L. Baxter....	1,036	826	188.4	38.0	18.5	1909	Bath, Me.....	Bath, Me.....	G. G. Deering.
206801	LBGQ	St. s.	1	0	PARSLEY.....	296	201	125.0	25.0	12.6	1909	Camden, N. J.....	Cape Charles, Va...	New York, Philadelphia & Norfolk R. R. Co.
206876	LBGS	St. s.	1	0	GEORGE L. POTTER..	220	149	112.3	24.1	11.5	1909	Baltimore, Md.....	Baltimore, Md.....	Baltimore & Ohio R. R. Co. (Md.)
81705	LBGV	St. s.	2	2	WILLIAM P. PALMER..	2,293	1,609	242.0	42.0	26.6	1900	Cleveland, Ohio....	Buffalo, N. Y.....	Rochester Steamship Co. (N. Y.)
206985	LBHO	Sch.	1	3	G. J. Cherry.....	533	468	150.3	33.7	13.9	1909	Phillipsburg, Me....	New Bern, N. C....	J. J. Day.
206992	LBHD	Sch.	1	4	William E. Burnham. 772	772	643	190.9	38.4	15.0	1909	Rockland, Me.....	Mobile, Ala.....	Whitney & Bodden Shipping Co. (Ala.)
206997	LBBF	St. s.	2	3	WILHELMINA.....	6,725	4,212	426.1	54.1	33.5	1909	Newport News, Va..	San Francisco, Calif.	Matson Navigation Co. (Calif.).
207010	LBHG	Sch.	2	6	Wyoming.....	3,730	3,036	329.5	50.1	30.4	1909	Bath, Me.....	New York, N. Y....	France & Canada S. S. Co. (N. Y.)
203557	LBHK	St. s.	1	2	Carmel.....	633	401	170.0	38.0	12.3	1906	Aberdeen, Wash....	San Francisco, Calif.	Sudden & Christenson (Iro.)
207058	LBHP	*Sch.	1	2	TULSA.....	607	607	164.8	32.1	12.8	1909	Pt. Richmond, N. Y.	Port Arthur, Tex....	Texas Co. (Tex.).
207060	LBHQ	St. s.	1	0	FULTON.....	229	156	93.3	25.2	12.1	1909do.....	New York, N. Y....	Delaware, Laokawanna & Western R. R. Co.
204122	LBHT	St. s.	1	1	Bonita.....	319	199	109.0	32.4	11.3	1907	New London, Conn..do.....	Standard Oil Co. (N.J.)
207062	LBHV	St. s.	1	2	MIGUELITO.....	276	155	126.2	29.1	7.5	1910	Quincy, Mass.....do.....	Porto Rico Mercantile Co. (Iro.)
207144	LBJD	St. s.	1	0	Chancellor.....	383	187	122.0	36.5	11.9	1910	Tottenville, N. Y..do.....	Merritt & Chapman Derriok & Wrecking Co. (W. Va.)
207187	LBJH	St. s.	1	2	COASTWISE.....	4,015	2,444	359.0	49.2	25.9	1910	Camden, N. J.....	Boston, Mass.....	Coastwise Transpn. Co. (N. J.)
207254	LBJQ	Ga. s.	1	2	Rhodora.....	116	70	103.9	23.5	11.0	1910	Essex, Mass.....	Gloucester, Mass....	Gorton-Few Vessels Co. (Mass.)
207270	LBJR	St. s.	1	2	TRANSPORTATION... 4,015	2,444	359.0	49.2	25.9	1910	Camden, N. J.....	Boston, Mass.....	Coastwise Transpn. Co. (N. J.)	
207282	LBJT	St. s.	3	2	NORTH LAND.....	3,282	1,973	304.4	47.2	19.8	1910	Wilmington, Del....do.....	Eastern S. S. Lines.
207299	LBKD	St. s.	1	0	Robert C. Clowry... 532	532	235	132.3	33.3	15.1	1910	Tottenville, N. Y..	New York, N. Y....	Western Union Telegraph Co. (N. Y.)
207312	LBKG	Sch.	1	4	Anna R. Heldritter. 694	694	610	185.0	37.1	13.5	1910	Sharptown, Md.....	Newark, N. J.....	Heldritter Lumber Co. (N. J.)
207355	LBKN	*Sch.	1	2	Coaldale.....	831	733	182.8	35.0	14.7	1910	Noank, Conn.....	New York, N. Y....	Lanigh Coal & Navigation Co.
207362	LBKQ	St. s.	4	2	CITY OF MONTGOMERY. 5,425	4,025	371.6	49.7	15.4	1910	Newport News, Va..	Savannah, Ga.....	Ocean S. S. Co. of Savannah.	
207363	LBKR	St. s.	4	2	CITY OF ST. LOUIS. 5,425	4,025	371.6	49.7	15.4	1910do.....do.....	Do.	
207392	LBMD	St. s.	1	2	CAPE CHARLES..... 296	296	201	125.0	25.0	12.0	1910	Camden, N. J.....	Cape Charles, Va...	N. Y. Philadelphia & Norfolk R. R. Co.
207400	LBMN	Ga. s.	1	2	Siletto.....	136	91	105.7	24.8	11.7	1910	Gloucester, Mass....	Gloucester, Mass....	Wm. H. Jordan Vessels Co.
207489	LBMV	St. s.	3	2	KENTUCKIAN.....	6,432	4,007	414.5	53.7	28.1	1910	Sparrows Point, Md.	New York, N. Y....	American-Hawaiian S. S. Co. (N. J.)
207579	LBNM	St. s.	2	2	MILLINOQUET.....	3,274	2,078	311.0	44.2	24.1	1910do.....do.....	A.H. Bull S. S. Co. (N.J.)
207603	LBNB	St. s.	1	2	Nehalem.....	685	447	173.0	39.0	13.6	1910	Fairhaven, Calif....	San Francisco, Calif.	Pacific Mercantile Marine Co. (Calif.).
207665	LBNW	St. s.	1	1	COALINGA.....	875	563	193.0	38.0	13.1	1910	Oakland, Calif.....do.....	Associated Transpn. Co.
207707	LBPB	St. s.	1	0	Mary C. McNally... 121	121	82	88.5	21.0	9.5	1910	Millford, Del.....	Philadelphia, Pa....	James J. McNally.
207761	LBPB	St. s.	3	2	EL SOL.....	6,008	3,747	405.6	53.1	27.4	1910	Newport News, Va..	New York, N. Y....	Southern Pacific Co.
207772	LBPQ	Sch.	1	2	Virginia.....	106	73	102.2	23.0	10.2	1910	Essex, Mass.....	Pensacola, Fla.....	E. E. Saunders Co.
207774	LBPB	St. s.	1	0	NEW YORK CENTRAL No. 27. 231	231	150	97.5	25.6	12.2	1910	Camden, N. J.....	New York, N. Y....	N. Y. Central R. R. Co.

SEAGOING VESSELS, ARRANGED IN THE ORDER OF SIGNAL LETTERS—Continued.

[Steel vessels in SMALL CAPITALS, Iron in *italics*, wood in roman.]

Official No.	Signal letters.	Rlg.	Decks.	Masts.	Name of vessel.	Gross tonnage.	Net tonnage.	Length.	Breadth.	Depth.	When built.	Where built.	Home port (where permanent document issues).	Name of managing or principal owner.
								Feet.	Feet.	Feet.				
207775	LBPS	St. s.	1	2	RUTH.....○	3,102	2,423	313.6	46.1	22.1	1910	Newport News, Va.	New York, N. Y....	A. H. Bull S. S. Co. (N. J.)
207780	LBPT	St. s.	2	2	KULSHAN.....	926	573	160.3	32.0	20.7	1910	Seattle, Wash.....	Seattle, Wash.....	Puget Sound Nav. Co.
53274	LBQF	*Sch.	1	2	DALLAS.....	1,148	1,148	264.0	36.0	22.0	1892	Superior, Wis.....	Port Arthur, Tex....	Texas Co. (Tex.)
207884	LBQF	St. s.	1	0	BROOKLYN.....	194	131	91.7	24.1	12.1	1910	Philadelphia, Pa....	New York, N. Y....	New York Dock Co.
207891	LBQF	*Sch.	1	2	Harry F. Hooper.....	836	762	203.0	35.5	13.5	1910	Seafood, Del.....	Wilmington, Del....	Eastern Transpn. Co.
207947	LBQK	St. s.	4	2	EL MUNDO.....○	6,008	3,747	405.6	53.1	27.4	1910	Newport News, Va.	New York, N. Y....	Southern Pacific Co.
207935	LBQM	St. s.	1	2	LATOUCHIE.....○	2,332	1,481	240.0	41.0	28.0	1910	Seattle, Wash.....	Pt. Townsend, Wash.	Alaska S. S. Co. (Nev.)
207965	LBQP	St. s.	1	3	Fort Bragg.....○	912	498	188.0	40.0	14.3	1910	Fairhaven, Calif....	San Francisco, Calif.	Chas. H. Higgins
208080	LBRC	St. s.	3	2	EL ORIENTE.....○	6,008	3,747	405.6	53.1	27.4	1910	Newport News, Va.	New York, N. Y....	Southern Pacific Co.
208109	LBRD	Sch.	1	3	William E. Litchfield.....	542	472	154.8	34.4	14.1	1910	Philppburg, Me.....	Boston, Mass.....	Geo. D. Rogers
208114	LBRF	St. s.	2	3	CURRIER.....○	4,711	2,869	370.0	52.1	27.0	1910	Quincy, Mass.....	Port Arthur, Tex....	Gulf Refining Co. Tex.
208131	LBRG	Sch.	1	2	Matthew S. Greer... RANCOCAS.....	112 106	70 71	103.0 79.0	23.2 20.0	11.4 9.2	1910 1910	Essex, Mass..... Camden, N. J.....	New Bedford, Mass. Philadelphia, Pa....	Jose J. Periera. Hainesport Mining & Transportation Co.
208166	LBRM	St. s.	3	2	EL OCCIDENTE.....○	6,008	3,747	405.6	53.1	27.4	1910	Newport News, Va.	New York, N. Y....	Southern Pacific Co.
208228	LBRP	Ga. s.	1	2	Jeanette.....	97	66	99.0	22.5	10.1	1910	Gloucester, Mass...	Gloucester, Mass...	Alexander Schwartz
208230	LBRB	*Sch.	1	2	Sweetser Linthicum	695	652	199.3	32.1	11.7	1910	Elkton, Md.....	Wilmington, Del....	Eastern Transpn. Co.
208239	LBRF	St. s.	1	2	RIPPLE.....	244	114	114.3	22.5	11.6	1910	Quincy, Mass.....	New York, N. Y....	A. J. McAllister
208253	LBRW	Ga. s.	1	2	Elk.....	123	66	102.0	24.7	11.2	1910	Essex, Mass.....	Gloucester, Mass....	Gorton-Pew Vessels Co. (Mass.)
208276	LBSF	Sch.	2	4	Lydia McLellan Baxter.....	1,352	1,153	209.2	40.3	21.8	1911	Bath, Me.....	Bath, Me.....	G. G. Deering Co.
208278	LBSH	St. s.	2	2	St. ROUX.....	461	266	148.3	24.2	14.8	1910	Seattle, Wash.....	Seattle, Wash.....	Puget Sound Nav. Co.
208282	LBSM	St. s.	1	0	P. R. R. No. 35.....	375	255	106.5	32.0	15.0	1911	Wilmington, Del....	Perth Amboy, N. J..	Pennsylvania R. R. Co.
208289	LBSQ	*Sch.	1	2	Monocacy.....	973	904	202.2	40.1	14.4	1911	Elkton Md.....	Baltimore, Md.....	P. Dougherty Co.
208330	LBSV	St. s.	2	2	COROZAL.....	3,109	1,920	335.0	46.8	22.7	1911	Newport News, Va.	New York, N. Y....	New York & Porto Rico S. S. Co. (Me.)
208367	LBTC	St. s.	2	2	MONTOSO.....	3,109	1,920	335.0	46.8	22.7	1911	do.....	do.....	Do.
208373	LBDT	St. s.	2	3	WM. F. HERRIN...○	4,938	3,143	378.0	52.1	29.5	1911	do.....	San Francisco, Calif.	Associated Oil Co (Calif.)
208377	LBTB	St. s.	2	0	NORTHLAND.....	2,055	1,205	291.2	51.0	18.0	1911	Wilmington, Del....	Washington, D. C...	Norfolk & Washington Steamboat Co.
208378	LBTG	St. s.	2	0	CITY OF BALTIMORE.....	2,379	1,617	297.5	46.5	16.2	1911	Sparrows Point, Md.	Baltimore, Md.....	Mercantile Trust & Deposit Co.
208381	LBTB	St. s.	3	2	CITY OF ROME.....	3,648	2,300	309.1	46.2	19.3	1911	Camden, N. J.....	Savannah, Ga.....	Ocean S. S. Co. of Savannah.
208399	LBTB	St. s.	1	2	SANKATY.....	677	342	187.5	38.2	11.3	1911	Quincy, Mass.....	New Bedford, Mass.	New Bedford, Marthas Vineyard & Nantucket Steamboat Co.
208414	LBTM	St. s.	2	0	CITY OF NORFOLK... Merida.....	2,379 628	1,617 359	297.5 182.0	46.5 34.2	16.2 13.4	1911 1911	Sparrows Point, Md. Bath, Me.....	Baltimore, Md..... Wilmington, Del....	Mercantile Trust & Deposit Co. Atlantic & Caribbean Steam Navigation Co.
208473	LBTB	Ga. s.	1	1	CAPTAIN COLLIER... CREST.....	161 244	100 113	103.6 114.3	22.7 22.5	9.1 11.6	1911 1911	Philadelphia, Pa.... Quincy, Mass.....	Port Arthur, Tex... Boston Mass.....	Gulf Refining Co (Tex.) Bay State Fishing Co.
208553	LBVJ	St. s.	1	2	Martin J. Marran... W. L. Messlek.....	308 237	144 160	155.6 185.3	23.1 23.5	12.9 11.0	1911 1911	Rockland, Me..... Norfolk, Va.....	New London, Conn. Reedville, Va.....	Fisheries Products Co. (N. C.) The Edwards Co. (Va.)
208608	LBWC	St. s.	1	1	Tillamook.....	424	283	119.0	28.4	26.1	1911	North Bend, Oreg...	Seattle, Wash.....	Grand Trunk Pacific Alaska S. S. Co.
208756	LBWN	St. s.	1	2	MORAN.....	120	77	87.3	18.0	11.4	1911	Seattle, Wash.....	do.....	American-Pacific Whaling Co.
208757	LBWP	St. s.	1	2	PATERSON.....	120	77	87.3	18.0	11.4	1911	do.....	do.....	Do.
208887	LCBD	St. s.	1	1	Herbert N. Edwards. HILTON.....○	323 3,102	145 2,423	155.6 313.5	23.1 46.0	12.9 22.0	1911 1911	Rockland, Me..... Newport News, Va.	New London, Conn. New York, N. Y....	Fisheries Products Co. (N. C.) A. H. Bull S. S. Co (N. J.)
208905	LCBK	Ga. s.	1	2	Adeline.....	99	54	123.6	22.6	10.2	1911	Gloucester, Mass....	Gloucester, Mass....	John Gouliart, Jr.
208911	LCBM	St. s.	2	2	ISABELA.....	3,109	1,920	335.0	46.8	22.7	1911	Newport News, Va..	New York, N. Y....	New York & Porto Rico S. S. Co. (Me.)
208918	LCBN	St. s.	1	1	Rollin E. Mason.... PERFECTION.....○	323 2,209	145 1,150	155.6 250.0	23.1 43.0	12.9 23.0	1911 1911	Essex, Mass..... Cleveland, Ohio....	New London, Conn. New York, N. Y....	Fisheries Products Co. (N. C.) Standard Oil Co. (N. Y.)
208989	LCBV	St. s.	2	2	Patsy.....	155	123	96.6	24.6	7.6	1911	North Bend, Oreg...	Astoria, Oreg.....	Columbia River Packers Assn. (Oreg.)
209000	LCBW	Ga. s.	1	2	Patsy.....	155	123	96.6	24.6	7.6	1911	North Bend, Oreg...	Astoria, Oreg.....	New England Fuel & Transpn. Co.
209020	LCDG	*Sch.	1	3	Helen.....	1,285	1,153	228.5	37.5	19.3	1911	Bath, Me.....	Boston, Mass.....	New England Fuel & Transpn. Co.
209076	LCDQ	St. s.	1	2	SUFFOLK.....	4,718	2,868	365.7	50.1	28.1	1911	Camden, N. J.....	do.....	Coastwise Transpn. Co. (N. J.)
209117	LCDV	St. s.	1	2	Willamette.....○	903	555	194.7	40.0	15.2	1911	Fairhaven, Calif....	San Francisco, Calif.	Willamette S. S. Co.
209184	LCFB	Sch.	1	3	Granville R. Bacon... EUGENIA Hooper.....	335 730	339 688	133.6 198.6	31.6 32.1	11.8 12.7	1911 1911	Bethel, Del..... Chesapeake City, Md	Wilmington, Del.... do.....	Orlando V. Wootton. Eastern Transpn. Co.

† Steel vessel.

SEAGOING VESSELS, ARRANGED IN THE ORDER OF SIGNAL LETTERS—Continued.

[Steel vessels in SMALL CAPITALS, IRON in *italics*, wood in roman.]

Official No.	Signal letters	Rig.	Decks.	Masts.	Name of vessel.	Gross tonnage.	Net tonnage.	Length.	Breadth.	Depth.	When built.	Where built.	Home port (where permanent document issues).	Name of managing or principal owner.
209252	LCFJ	Sch.	1	3	Edward R. Smith...	565	492	<i>Feet.</i> 158.2	<i>Feet.</i> 34.5	<i>Feet.</i> 14.1	1911	Phippsburg, Me....	New York, N. Y....	Clinchfield Nav. Co. (N. Y.).
209333	LOFR	St. s.	1	0	Saturn.....	125	65	82.6	23.5	11.1	1911	Boston, Mass.....	Boston, Mass.....	New England Fuel & Transpn. Co.
209352	LCFV	St. s.	2	2	Eocene.....	2,217	1,156	250.0	43.0	23.0	1911	Cleveland, Ohio....	New York, N. Y....	Standard Oil Co. (N. Y.)
209388	LCGB	St. s.	1	3	NEWTON.....	5,001	3,093	389.0	54.6	28.0	1911	Quincy, Mass.....	Boston, Mass.....	New England Fuel & Transpn. Co. (Mass.)
209401	LCGD	St. s.	2	2	KILAUEA.....	1,338	806	240.6	36.1	17.0	1911	San Francisco, Calif.	Honolulu, Hawaii...	Inter-Island Steam Navigation Co.
209403	LCGF	*Sch.	1	4	Fall River.....	1,759	1,545	262.4	44.1	19.5	1911	Bath, Me.....	Fall River, Me....	Staples Transpn. Co.
209376	LCGH	St. s.	1	2	STAR 1.....	196	133	106.1	21.2	13.0	1912	Seattle, Wash.....	Ketchikan, Alaska..	U. S. Whaling Co.
209439	LCGI	St. s.	1	2	Daisy Gadsby.....	218	478	189.5	41.1	14.3	1911	Hoquiam, Wash.....	San Francisco, Calif.	S. S. Freeman.
209459	LCGK	Sch.	1	2	Alabama.....	120	120	94.4	24.7	12.0	1911	Essex, Mass.....	Mobile, Ala.....	John A. Dorgan.
209464	LCGN	St. s.	1	0	SLATTON.....	221	150	95.1	25.0	12.2	1911	Pt. Richmond, N. Y.	New York, N. Y....	Lehigh Valley Railroad Co. of N. J. (N. J.).
209480	LCGR	St. s.	1	2	SURF.....	252	119	117.8	22.5	11.6	1911	Quincy, Mass.....	Boston, Mass.....	Bay State Fishing Co.
209481	LCGS	St. s.	1	2	SWELL.....	252	119	117.8	22.5	11.6	1911do.....do.....	Do.
209494	LCGT	Ga. s.	1	0	PETROLEUM II.....	229	139	111.0	21.5	11.5	1911	Alameda, Calif.....	San Francisco, Calif.	Standard Oil Co. (Cal.).
209518	LOHB	St. s.	1	1	CASPIAN.....	125	85	80.6	21.6	10.2	1912	Camden, N. J.....	Philadelphia, Pa....	P. F. Martin.
209563	LOHJ	*Sch.	1	4	Chatham.....	1,812	1,581	263.5	44.3	19.7	1912	Bath, Me.....	Fall River, Mass....	Staples Transpn. Co.
209566	LOHK	St. s.	1	3	Martha Buehner.....	774	465	193.0	42.5	13.6	1911	North Bend, Oreg....	Marshfield, Oreg....	Buehner Lumber Co.
209565	LOHP	St. s.	2	2	CORVOVA.....	2,273	1,406	238.7	41.2	20.9	1912	Wilmington, Del....	Port Townsend, Wash.	Alaska S. S. Co. (Nev.).
209700	LOHR	St. s.	1	2	STAR NO. 2.....	143	97	96.1	19.5	12.3	1912	Seattle, Wash.....	Ketchikan, Alaska..	U. S. Whaling Co.
209701	LOHS	St. s.	1	2	STAR NO. 3.....	143	97	96.1	19.5	12.3	1912do.....do.....	Do.
209709	LOHT	St. s.	3	2	KODIAK.....	146	99	100.0	19.2	12.4	1912do.....	St. Paul, Minn.....	North Pacific Sea Products Co.
209710	LOHV	St. s.	2	2	UNIMAK.....	148	101	100.0	19.2	12.4	1912do.....do.....	Do.
209721	LOHW	Sch.	1	4	Mount Hope.....	1,801	1,584	264.7	44.1	19.6	1912	Bath, Me.....	Fall River, Mass....	Staples Transpn. Co.
209722	LOJW	St. p.	1	0	ROSE STANDISH.....	993	504	205.4	34.9	11.4	1912	Wilmington, Del....	Boston, Mass.....	Nantas ket Beach Steamboat Co.
209871	LOJR	St. s.	2	1	CARISCO.....	927	630	180.1	28.4	12.5	1912	Pt. Richmond, N. Y.	New York, N. Y....	Caribbean S. S. Co. (Ltd.) (N. Y.).
209852	LOJS	St. s.	1	2	ABERDEEN.....	116	59	88.0	19.0	11.5	1912	Seattle, Wash.....	Seattle, Wash.....	American Pacilio Whaling Co.
209890	LOJW	St. s.	1	2	ARTEMIS.....	456	272	161.3	26.3	15.0	1912	Wilmington, Del....	New York, N. Y....	Jewett M. Scott.
209970	LCKH	St. s.	1	1	Amagansett.....	390	172	151.6	24.1	13.0	1912	Rockland, Me.....	New London, Conn.	Fisheries Products Co. (N. O.).
210004	LCKQ	St. s.	2	2	EVELYN.....	3,140	2,443	313.6	46.1	22.9	1912	Newport News, Va..	New York, N. Y....	A. H. Bull S. S. Co. (N. J.).
210133	LCKW	St. s.	2	2	SOL DUC.....	1,085	667	189.0	31.5	22.6	1912	Seattle, Wash.....	Seattle, Wash.....	Puget Sound Nav. Co.
210190	LCMD	St. s.	1	1	Long Island.....	390	167	151.6	24.1	13.0	1912	Rockland, Me.....	Reedville, Va.....	Douglas Co.
210255	LCME	Sch.	1	4	Dustin G. Cressy.....	862	726	182.3	38.2	15.0	1912	Bath, Me.....	New York, N. Y....	George H. Lubarsky.
210272	LCMJ	St. s.	1	2	SPARTAN.....	226	154	105.9	25.1	11.1	1912	Baltimore, Md.....	Hartford, Conn.....	Hartford & N. Y. Transpn. Co.
210273	LCMK	*Sch.	1	3	Yardley.....	963	876	195.0	35.0	17.6	1912	Noank, Conn.....	Philadelphia, Pa....	Reading Co.
210278	LCMN	St. s.	2	2	CAROLYN.....	3,209	2,389	313.6	46.1	22.9	1912	Newport News, Va..	New York, N. Y....	A. H. Bull S. S. Co. (N. J.).
210287	LOMP	St. s.	2	2	ROBERT M. THOMPSON.....	2,458	1,605	247.0	43.7	26.5	1912	Ecorse, Mich.....do.....	American Transportation Co.
210291	LOMQ	St. s.	1	2	COLUMBIA.....	1,923	1,188	238.7	41.2	20.8	1912	Wilmington, Del....	San Francisco, Calif.	New Orleans & South American S. S. Co.
210334	LCMS	St. s.	1	1	Eureka.....	471	306	149.8	35.0	12.5	1912	Bath, Me.....	Boston, Mass.....	Boston Sand & Gravel Co.
210339	LONG	*Sch.	1	3	Leesport.....	963	876	195.0	35.0	17.6	1912	Noank, Conn.....	Philadelphia, Pa....	Reading Co.
210392	LCNH	St. s.	1	2	Necanloum.....	752	585	178.5	39.0	13.3	1912	Fairhaven, Calif....	Marshfield, Oreg....	Brooking Commercial Co. (Inc.).
210378	LCNJ	St. s.	2	2	POTLATCH.....	575	325	150.0	26.8	16.8	1912	Seattle, Wash.....	Seattle, Wash.....	Puget Sound Nav. Co.
210477	LCNP	Sch.	1	3	Edwin G. Farrar.....	556	484	156.2	34.6	14.2	1912	Phippsburg, Me....	Boston, Mass.....	Rogers & Webb.
210507	LCNQ	St. s.	1	2	Davenport.....	911	525	200.1	40.0	14.5	1912	North Bend, Oreg....	San Francisco, Calif.	J. O. Davenport.
210514	LCNR	St. s.	2	2	GULFOIL.....	5,188	3,202	383.0	51.2	30.1	1912	Camden, N. J.....	Port Arthur, Tex....	Gulf Ref. Co. (Tex.).
210519	LCNT	St. s.	2	3	RAYO.....	3,663	2,223	321.7	46.2	27.5	1912do.....	New York, N. Y....	Standard Oil Co. (N. Y.).
210534	LCNV	St. s.	3	2	MINNESOTAN.....	6,547	4,035	407.7	53.7	28.1	1912	Sparrows Point, Md.do.....	American-Hawaiian S. S. Co. (N. J.).
210550	LCNW	St. s.	2	2	RUBY.....	2,458	1,605	247.0	43.7	26.5	1912	Ecorse, Mich.....do.....	American Transportation Co.
210570	LOPD	*Sch.	1	3	Rahn.....	932	794	194.5	34.4	17.5	1912	Bath, Me.....do.....	Lehigh Coal & Navigation Co.
210542	LOPF	St. s.	2	2	STAER.....	371	187	130.2	25.8	14.0	1912	Seattle, Wash.....	Seattle, Wash.....	San Juan Fishing & Packing Co.
210587	LOPJ	St. s.	2	2	FLORENCE LUCKENBACH.....	4,988	3,221	401.8	52.2	27.3	1910	Glasgow, Scotland..	New York, N. Y....	Lukenbach S. S. Co. (Del.).
210589	LOPK	*Sch.	1	4	SOCONY 30.....	2,452	2,052	250.0	43.0	26.0	1912	Lorain, Ohio.....do.....	Standard Oil Co. (N. Y.).
210590	LOPM	St. s.	1	2	HARRY FARNUM.....	3,096	2,364	304.0	44.2	24.7	1912	Toledo, Ohio.....do.....	Sinclair Nav. Co. (Del.).
210613	LOPQ	*Sch.	1	3	Temple.....	963	876	195.0	35.0	17.6	1912	Noank, Conn.....	Philadelphia, Pa....	Reading Co.
210616	LOPR	St. s.	1	2	Avalon.....	881	512	193.9	41.0	13.7	1912	Hoquiam, Wash.....	San Francisco, Calif.	W. H. Wood.

SEAGOING VESSELS, ARRANGED IN THE ORDER OF SIGNAL LETTERS—Continued.

[Steel vessels in SMALL CAPITALS, iron in *italics*, wood in roman.]

Official No.	Signal letters.	Rig.	Decks.	Masts.	Name of vessel.	Gross tonnage.	Net tonnage.	Length.	Breadth.	Depth.	When built.	Where built.	Home port (where permanent document issues).	Name of managing or principal owner.
210617	LCPS	St. s.	2	3	NELSON.....	4,746	2,797	370.0	52.1	27.0	1912	Quincy, Mass.....	New York, N. Y....	Cuba Distilling Co. (W. Va.).
210624	LCPT	Sch.	1	3	R. B. White.....	481	411	147.4	32.4	13.5	1912	Millbridge, Me.....	Philadelphia, Pa....	Franklin Baker Shipping Co.
210635	LCPV	St. s.	3	3	EL SEGUNDO.....	3,663	2,223	321.7	46.2	27.5	1912	Camden, N. J.....	San Francisco, Calif.	Standard Oil Co. (Cal.).
210644	LCQD	St. s.	1	2	MIDDLESEX.....	4,727	2,780	369.0	50.1	28.0	1912	do.....	Boston, Mass.....	Coastwise Transpn. Co. (N. J.).
210653	LCQF	St. s.	1	2	Narragansett.....	164	95	87.1	25.7	12.2	1912	East Boston, Mass..	Fall River, Mass....	Staples Transpn. Co. (N. J.).
210720	LCQJ	St. s.	1	2	WALTER HARD-CASTLE.....	3,098	2,304	304.0	44.2	24.7	1912	Toledo, Ohio.....	New York, N. Y....	Sinclair Nav. Co. (Del.).
210735	LCQM	St. s.	1	2	GENE CRAWLEY.....	3,184	2,488	304.7	43.7	25.3	1912	Ashtabula, Ohio.....	do.....	Do.
210751	LCQP	*Sch.	1	2	Maine.....	1,110	1,046	217.7	40.0	14.7	1912	Bath, Me.....	Baltimore, Md.....	P. Dougherty Co.
210753	LCQR	St. s.	3	2	DAKOTAN.....	6,501	4,014	407.7	53.7	28.1	1912	Sparrows Point, Md.	New York, N. Y....	American-Hawaiian S. S. Co. (N. J.).
210760	LCQT	St. s.	1	2	GERMANTOWN.....	619	384	158.5	30.1	18.2	1912	Wilmington, Del....	Philadelphia, Pa....	Reading Co.
210767	LCQV	St. s.	1	3	SANTA ALICIA.....	2,244	1,321	283.3	44.0	22.5	1912	do.....	New York, N. Y....	Grace S. S. Co. (Del.).
210768	LCQW	St. s.	2	2	STANLEY DOLLAR.....	3,392	2,449	288.8	44.6	29.8	1912	Newport News, Va..	San Francisco, Calif.	Dollar S. S. Line (Calif.).
210769	LCRB	St. s.	3	2	LENAPE.....	5,179	3,889	376.7	50.1	20.6	1912	do.....	New York, N. Y....	Clyde S. S. Co. (Me.).
210772	LCRD	St. s.	1	2	Henrico.....	179	122	104.3	23.1	10.8	1912	Weems, Va.....	Philadelphia, Pa....	Southern Transpn. Co. (N. J.).
210781	LCRF	St. s.	1	2	PERTH AMBOY.....	452	307	138.9	28.4	16.5	1912	Pt. Richmond, N. Y.	Perth Amboy, N. J..	Bee Line Transportation Co. (Del.).
210791	LCRG	*Sch.	1	2	Pickering.....	739	642	177.6	35.0	14.5	1912	Noank, Conn.....	Philadelphia, Pa....	Reading Co.
210791	LCRJ	*Sch.	1	4	SOCONY 90.....	2,451	2,052	250.0	43.0	26.0	1912	Lorsain, Ohio.....	New York, N. Y....	Standard Oil Co. (N. Y.).
210806	LCRK	Gas. s.	1	1	NORFOLK.....	339	230	140.4	23.2	13.0	1912	Baltimore, Md.....	Port Arthur, Tex....	Gulf Refining Co. (Tex.).
210812	LCRM	St. s.	1	2	PARAISO.....	1,437	891	216.5	40.2	14.1	1912	Long Beach, Calif..	San Francisco, Calif.	Oliver J. Olsen
210818	LCRN	St. s.	1	2	PETER H. CROWELL.....	3,101	2,423	313.5	46.1	22.0	1912	Newport News, Va..	Boston, Mass.....	Crowell & Thurlow S. S. Co. (Me.).
210837	LCRT	St. s.	1	4	FRIEDA.....	3,365	1,901	348.7	46.1	25.3	1912	Quincy, Mass.....	New York, N. Y....	Union Sulphur Co. (N. J.).
210854	LCSB	St. s.	1	2	Multnomah.....	969	583	205.5	40.5	13.8	1912	Sauvies Island, Oreg.	San Francisco, Calif.	Multnomah S. S. Co.
210861	LCSG	St. s.	1	2	NORFOLK.....	3,521	1,986	310.7	48.1	25.5	1913	Camden, N. J.....	Boston, Mass.....	Coastwise Transpn. Co. (N. J.).
210869	LCSI	St. s.	2	3	EL CAPITAN.....	1,831	1,132	238.7	41.0	20.8	1913	Wilmington, Del....	New York, N. Y....	Standard Oil Co. (N. J.).
210872	LCSK	St. s.	1	2	Siskiyou.....	884	523	204.1	41.5	14.8	1912	Hoquiam, Wash....	San Francisco, Calif.	E. K. Wood Lbr. Co. (Calif.).
210888	LCSM	St. s.	2	2	SANTA CRUZ.....	4,826	2,984	384.0	50.2	26.6	1913	Philadelphia, Pa....	New York, N. Y....	Atlantic & Pacific Steamship Co. (Me.).
210894	LCSP	St. s.	1	2	SANTA RITA.....	1,600	915	234.5	42.7	14.5	1913	San Francisco, Calif.	do.....	Grace S. S. Co.
210902	LCST	St. s.	1	2	San Raimon.....	993	592	199.3	41.6	14.6	1913	North Bend, Oreg..	New Orleans, La....	Mexican Fruit & Steamship Corp. (Del.).
210923	LCTD	*Sch.	1	4	SOCONY 83.....	2,440	2,040	250.0	43.0	26.0	1913	Cleveland, Ohio....	New York, N. Y....	Standard Oil Co. (N. Y.).
210932	LCTF	St. s.	2	3	VESTA.....	3,663	2,223	321.7	46.2	27.5	1913	Camden, N. J.....	do.....	Do.
210948	LCTG	St. s.	2	2	Agnes Dollar.....	1,783	1,256	221.5	40.0	22.5	1913	Long Beach, Calif..	San Francisco, Calif.	Dollar S. S. Line (Calif.).
210960	LCTJ	St. s.	1	2	PAN AMERICAN.....	344	234	132.7	27.6	15.1	1912	Pt. Richmond, N. Y.	New York, N. Y....	Texas S. S. Co. (Tex.).
210959	LCTK	*Sch.	1	2	Tohlokcon.....	739	642	177.0	35.0	14.5	1913	Noank, Conn.....	Philadelphia, Pa....	Reading Co.
210992	LCTN	St. s.	1	2	Akutan.....	266	118	103.0	21.8	9.2	1913	North Bend, Oreg..	Portland, Oreg.....	Alaska-Portland Packers' Assn. (Calif.).
211001	LCTP	St. s.	1	2	KANAK.....	234	121	110.8	25.4	9.8	1913	Alameda, Calif.....	San Francisco, Calif.	Alaska Packers' Assn.
211015	LCTQ	St. s.	1	2	HENRY T. SCOTT....	1,596	915	234.5	42.7	14.5	1913	San Francisco, Calif.	Port. Townsend, Wash.	Alaska S. S. Co. (Nev.).
211044	LCTR	St. s.	1	2	CRICKET.....	1,136	773	210.0	41.0	15.4	1913	Alameda, Calif.....	San Francisco, Calif.	Cricket S. S. Co.
211123	LCVH	*Sch.	1	2	Pennypack.....	739	642	177.6	35.0	14.5	1913	Noank, Conn.....	Philadelphia, Pa....	Reading Co.
211184	LCVW	St. s.	2	3	SOCONY.....	3,663	2,223	321.7	46.2	27.5	1913	Camden, N. J.....	New York, N. Y....	Standard Oil Co. (N. Y.).
211198	LCWK	St. s.	2	2	TACOMA.....	836	458	209.4	30.0	17.6	1913	Seattle, Wash.....	Seattle, Wash.....	Puget Sound Nav. Co. (Nev.).
211233	LCWR	*Sch.	1	2	Skippack.....	739	642	177.6	35.0	14.5	1913	Noank, Conn.....	Philadelphia, Pa....	Reading Co.
211242	LCWS	*Sch.	1	4	SOCONY 84.....	2,441	2,040	250.0	43.0	26.0	1913	Cleveland, Ohio....	New York, N. Y....	Standard Oil Co. (N. Y.).
211248	LCWT	*Sch.	1	3	Irwin.....	1,304	1,150	228.4	38.3	19.5	1913	Bath, Me.....	Philadelphia, Pa....	Westmoreland Coal Co.
211290	LDBG	St. s.	1	0	RANGELEY.....	652	282	185.1	35.6	13.5	1913	do.....	Portland, Me.....	Maine Central R. R. Co.
211297	LDBH	St. s.	3	2	PENNSYLVANIAN.....	6,490	4,032	407.7	53.7	28.1	1913	Sparrows Point, Md.	New York, N. Y....	American-Hawaiian S. S. Co. (N. J.).
211345	LDBR	St. s.	1	1	A. Brooke Taylor...	295	159	146.0	23.3	11.0	1913	Wilmington, Del....	Reedville, Va.....	Virginia Fisheries (Inc.).
211367	LDBT	*Sch.	1	2	Ontelaunee.....	739	642	177.6	35.0	14.5	1913	Noank, Conn.....	Philadelphia, Pa....	Reading Co.
211398	LDBV	St. s.	2	2	COMET.....	2,486	1,258	250.0	43.0	26.0	1913	Lorsain, Ohio.....	New York, N. Y....	Standard Oil Co. (N. Y.).
211420	LDBC	St. s.	1	2	ADMIRAL GOOD-RICE.....	1,419	836	224.0	41.0	16.6	1913	San Francisco, Calif.	Tacoma, Wash.....	Pacific S. S. Co. (Me.).
211433	LDCG	Sch.	2	5	Courtney C. Houck..	1,627	1,357	218.9	42.7	24.6	1913	Bath, Me.....	Bath, Me.....	G. G. Deering Co.
211442	LDCJ	St. s.	5	2	NANKING.....	8,262	5,099	423.8	54.9	17.4	1913	Camden, N. J.....	San Francisco, Calif.	China Mail S. S. Co.
211443	LDCJ	St. s.	2	3	RICHMOND.....	6,563	4,089	419.4	54.2	31.2	1913	Quincy, Mass.....	do.....	Standard Oil Co. (Cal.).
211460	LDCM	Gas. s.	1	3	Golden State.....	353	223	128.2	31.7	11.6	1913	Oakland, Calif.....	do.....	Union Fish Co. (Inc.).
211469	LDCN	St. s.	2	3	TOPILA.....	5,125	3,146	371.5	69.1	28.1	1913	Newport News, Va..	New York, N. Y....	Southern Pacific Co.
211354	LDCP	Gas. s.	1	2	Vaquero.....	231	134	121.8	29.0	10.9	1913	Wilmington, Calif..	Los Angeles, Calif..	Vail & Vloker.
211480	LDCQ	St. s.	3	2	SANTA CLARA.....	6,262	3,738	404.6	53.9	26.3	1913	Philadelphia, Pa....	New York, N. Y....	Atlantic & Pacific S. S. Co. (Me.).
211492	LDCS	*Sch.	1	3	Moselem.....	963	876	195.0	35.0	17.6	1913	Noank, Conn.....	Philadelphia, Pa....	Reading Co.

SEAGOING VESSELS, ARRANGED IN THE ORDER OF SIGNAL LETTERS—Continued.

[Steel vessels in SMALL CAPITALS, Iron in *italics*, wood in roman.]

Official No.	Signal letters.	Rig.	Decks.	Masts.	Name of vessel.	Gross tonnage.	Net tonnage.	Length.	Breadth.	Depth.	When built.	Where built.	Home port (where permanent document issues).	Name of managing or principal owner.
								<i>Feet.</i>	<i>Feet.</i>	<i>Feet.</i>				
211527	LDCW	St. s.	1	2	SENATOR BAILEY...⊙	293	31	113.5	25.5	13.2	1913	Camden, N. J.....	Port Arthur, Tex...	Gulf Refining Co. (Tex.).
211533	LDFB	St. s.	1	2	NARRAGANSETT.....	3,530	2,134	320.2	48.1	22.0	1913	Wilmington, Del....	New York, N. Y....	John O'Connor (N.Y.).
211541	LDFG	St. s.	1	2	BILLOW.....	248	119	117.8	22.5	11.6	1913	Quincy, Mass.....	Boston, Mass.....	Bay State Fishing Co.
211543	LDFH	St. s.	1	2	BREAKER.....	248	119	117.8	22.5	11.6	1913	do.....	do.....	Do.
211544	LDFJ	St. s.	1	2	WAVE.....	248	119	117.8	22.5	11.6	1913	do.....	do.....	Do.
211560	LDFM	*Sch.	1	3	Altamaha.....	944	922	181.4	40.0	15.4	1913	Wilmington, Del....	New York, N. Y....	S. K. Sullivan.
211608	LDFS	St. s.	1	3	Henry J. Biddle...⊙	229	151	106.8	30.0	11.4	1913	St. Helens, Oreg....	San Francisco, Calif.	California & Hawaiian Sugar Refining Co. (Calif.).
211610	LDFL	St. s.	2	2	RADLANT.....	2,487	1,258	250.0	43.0	26.0	1913	Cleveland, Ohio....	New York, N. Y....	Standard Oil Co. (N.Y.).
211612	LDFV	*Sch.	1	3	Belfast.....	944	922	181.4	40.0	15.4	1913	Wilmington, Del....	do.....	Savannah-New York Transpn. Co. (Del.).
211618	LDFW	St. s.	1	2	Solano.....	943	525	198.2	42.7	14.1	1913	Raymond, Wash....	San Francisco, Calif.	W. H. Wood.
211620	LDGB	St. s.	2	2	BRILLIANT.....⊙	2,486	1,260	250.0	43.0	26.0	1913	Lorsain, Ohio.....	New York, N. Y....	Standard Oil Co. (N.Y.).
211629	LDGF	St. s.	3	2	PANAMAN.....⊙	6,499	4,032	407.7	53.7	28.1	1913	Sparrows Point, Md.	do.....	American-Hawaiian S. S. Co. (N. J.).
211634	LDGK	St. s.	2	2	Rosalie Mahony.....	1,473	858	201.1	40.5	23.1	1913	Hoquiam, Wash....	San Francisco, Calif.	Fred Linderman.
211651	LDGM	*Sch.	1	4	Penn.....	1,849	1,708	264.8	44.1	20.1	1913	Bath, Me.....	Philadelphia, Pa....	Westmoreland Coal Co.
211689	LDGP	St. s.	1	2	Charles P. Greenough.....	296	146	128.5	27.4	15.3	1913	Rockland, Me.....	Boston, Mass.....	New England Fuel & Transpn. Co.
211692	LDGS	St. s.	1	2	Wilmington.....	990	571	199.0	41.6	15.4	1913	North Bend, Oreg..	San Francisco, Calif.	Charles Nelson Co. (Calif.).
211715	LDGV	St. s.	3	3	MATSONIA.....⊙	9,402	5,901	480.0	58.1	36.5	1913	Newport News, Va..	do.....	Matson Navigation Co. (Calif.).
211722	LDGW	St. e.	3	2	SANTA CECILIA...⊙	6,462	3,836	404.6	53.9	26.3	1913	Philadelphia, Pa...	New York, N. Y....	Green Star S. S. Corp. (Del.).
211723	LDHB	St. s.	1	2	Daisy Putnam.....	888	476	201.2	41.0	14.0	1913	Aberdeen, Wash....	San Francisco, Calif.	Daisy Putnam S. S. Co.
211727	LDHO	St. s.	1	2	NORTH AMERICAN..	134	14	82.0	21.5	10.4	1913	Camden, N. J.....	New York, N. Y....	Texas S. S. Co. (N.Y.).
211734	LDHF	St. s.	1	2	DE WITT CLINTON..	3,539	2,134	320.2	48.1	22.0	1913	Wilmington, Del....	do.....	Hudson River Day Line (N. Y.).
211738	LDHQ	St. s.	1	2	LEWIS K. THURLOW...⊙	3,306	2,097	313.5	46.1	23.0	1913	Newport News, Va..	Boston, Mass.....	Crowell & Thurlow S. S. Co. (Me.).
211774	LDHJ	St. s.	1	2	Rush.....	459	254	163.0	25.0	14.2	1885	Port Blakeley, Wash.	Seattle, Wash.....	Everett Packing Co. (Ino.).
211787	LDHN	*Sch.	1	3	Chehaw.....	944	922	181.4	40.0	15.4	1913	Wilmington, Del....	New York, N. Y....	S. K. Sullivan.
211825	LDHP	St. s.	1	0	INVINCIBLE.....	231	135	95.1	26.3	12.1	1913	Baltimore, Md.....	do.....	Havemeyers & Elder.
211832	LDHQ	St. s.	2	3	MANOA.....⊙	6,805	4,356	422.6	54.0	33.3	1913	Newport News, Va..	San Francisco, Calif.	Matson Navigation Co. (Calif.).
211840	LDHR	*Sch.	1	3	Irene.....	1,206	1,075	229.6	37.7	18.2	1913	Bath, Me.....	Boston, Mass.....	New England Fuel & Transpn. Co.
211872	LDHV	*Sch.	1	3	Satilla.....	944	922	181.4	40.0	15.4	1913	Wilmington, Del....	New York, N. Y....	S. K. Sullivan.
211888	LDJB	St. s.	1	2	HAMPDEN.....	4,725	2,779	369.0	50.1	28.0	1914	Camden, N. J.....	Boston, Mass.....	Coastwise Transpn. Co. (N. J.).
211906	LDJF	St. s.	2	2	AMOLCO.....⊙	3,133	1,912	317.1	46.0	23.8	1914	Quincy, Mass.....	do.....	Boston Molasses Co. (N. J.).
211948	LDJM	St. s.	1	2	Cello.....	943	576	202.3	40.2	14.7	1913	St. Helens, Oreg....	San Francisco, Calif.	Cello S. S. Co.
212017	LDJS	St. s.	2	2	ALVARADO.....	1,994	1,400	245.0	41.5	23.0	1914	Long Beach, Calif..	do.....	Pacific Transport Co. (Calif.).
212029	LDJV	St. s.	1	0	P. R. R. No. 155....	584	371	107.0	32.2	14.7	1914	Sparrows Point, Md.	New York, N. Y....	Pennsylvania R. R. Co.
212062	LDKF	St. s.	1	0	P. R. R. No. 156....	584	371	107.0	32.2	14.7	1914	do.....	do.....	Do.
212081	LDKG	Ga. s.	2	2	Progress.....	169	115	90.5	21.9	15.4	1914	Seattle, Wash.....	Seattle, Wash.....	Northern Fisheries (Ino.).
212090	LDKH	St. s.	2	3	FRANK H. BUCK...⊙	6,076	3,850	408.8	55.5	31.7	1914	San Francisco, Calif.	San Francisco, Calif.	Associated Oil Co. (Calif.).
212100	LDKJ	St. s.	1	0	BLACK DIAMOND....	243	129	97.7	26.6	13.5	1914	Pt. Richmond, N.Y.	New York, N. Y....	Lehigh Valley R. R. Co. of N. J. (N. J.).
212127	LDKN	*Sch.	1	4	Exeter.....	1,780	1,672	256.0	43.0	20.0	1914	Noank, Conn.....	Philadelphia, Pa....	Reading Co.
212133	LDKP	*Sch.	1	3	Vale Royal.....	944	922	181.4	40.0	15.4	1914	Wilmington, Del....	New York, N. Y....	S. K. Sullivan.
212144	LDKR	St. s.	3	2	IOWAN.....⊙	6,547	4,053	407.7	53.7	28.1	1914	Sparrows Point, Md.	do.....	American-Hawaiian S. S. Co. (N. J.).
212156	LDMG	St. s.	1	1	MANCHESTER.....	582	396	109.3	32.2	13.6	1914	Elizabethport, N. J.	do.....	Lehigh Valley R. R. Co. of N. J. (N. J.).
212314	LDMK	St. s.	3	2	OHIOAN.....⊙	6,488	4,005	407.7	53.7	28.1	1914	Sparrows Point, Md.	do.....	American-Hawaiian S. S. Co. (N. J.).
22383	LDMR	St. s.	1	1	Sea King.....	298	168	130.7	21.8	12.5	1867	Cleveland, Ohio....	Wilmington, Del....	Northern Transpn. Co.
212389	LDMT	St. s.	1	1	Pocahontas.....	286	147	139.6	24.2	11.5	1914	Millford, Del.....	Boston, Mass.....	Pocahontas Fuel Co. (Va.).
212410	LDMW	*Sch.	1	3	Darlan.....	944	922	181.4	40.0	15.4	1914	Wilmington, Del....	New York, N. Y....	S. K. Sullivan.
212517	LDNQ	St. s.	3	2	JOHN D. ROCKEFELLER...⊙	8,374	6,364	458.3	60.0	28.6	1914	Newport News, Va..	do.....	Standard Oil Co. (N.J.).
212524	LDNR	St. s.	2	2	GULFLIGHT.....⊙	5,188	3,202	383.0	51.2	30.1	1914	Camden, N. J.....	Port Arthur, Tex....	Gulf Refining Co. (Tex.).
212543	LDNV	St. s.	1	2	MOLDEGAARD.....⊙	2,852	1,788	321.1	45.2	20.6	1906	Bergen, Norway....	New York, N. Y....	Bull. Insular S. S. Co. (Del.).
212549	LDNW	Sch.	1	3	Albert H. Willis....	567	487	157.7	34.1	14.2	1914	Phillipsburg, Me....	Boston, Mass.....	Chas. F. Webb.
212560	LDPB	*Sch.	1	3	Savannah.....	944	922	181.4	40.0	15.4	1914	Wilmington, Del....	New York, N. Y....	S. K. Sullivan.

SEAGOING VESSELS, ARRANGED IN THE ORDER OF SIGNAL LETTERS—Continued.

(Steel vessels in SMALL CAPITALS, Iron in *italics*, wood in roman.)

Official No.	Signal letters.	Rig.	Decks.	Masts.	Name of vessel.	Gross tonnage.	Net tonnage.	Length.	Breadth.	Depth.	Wheeler built.	Where built.	Home port (where permanent document issued).	Name of managing or principal owner.
212560	LDPG	St. s.	1	3	HEWITT.....	5,398	3,394	<i>Feet.</i> 387.7	<i>Feet.</i> 54.3	<i>Feet.</i> 27.7	1914	Quincy, Mass.....	New York, N. Y....	Union Sulphur Co. (N. J.)
212561	LDPH	St. s.	3	2	MEDINA.....	5,426	3,470	397.7	54.3	24.4	1914	Newport News, Va.....	do.....	Mallory S. S. Co. (Me.)
212565	LDPJ	St. s.	2	2	TIVIVES.....	4,538	2,769	378.8	50.3	29.1	1911	Belfast, Ireland.....	do.....	Tivives S. S. Corp. (N. Y.)
212566	LDPK	St. s.	1	1	TRINIDADIAN.....	2,450	1,765	295.0	39.0	25.4	1892	Newcastle, England.	Port Arthur, Tex...	Gulf Refining Co. (Tex.)
212568	LDPM	Sch.	1	3	ROSCWAY.....	291	244	120.0	28.4	12.4	1907	Shelburne, Nova Scotia	do.....	Lutcher & Moore Lumber Co.
212569	LDPN	St. s.	2	2	SANTA ROSALIA.....	5,409	3,488	406.0	52.6	27.7	1911	Port Glasgow, Scotland	New York, N. Y....	U. S. Steel Products Co. (N. J.)
212571	LDPR	St. s.	2	2	BANTU.....	4,229	2,655	360.0	47.0	28.3	1901	Wallsend on Tyne, England	do.....	Do.
212572	LDPS	St. s.	2	2	CROFTON HALL.....	5,773	3,661	405.2	52.1	27.9	1913	Port Glasgow, Scotland	do.....	Do.
212573	LDPT	Shp.	2	4	ANNIE M. REID.....	2,165	2,079	291.3	42.2	24.0	1892	Glasgow, Scotland..	San Francisco, Calif.	Rolph Nav. & Coal Co. (Calif.)
212786	LDPV	St. s.	2	2	SAN FRANCISCO.....	5,102	3,164	405.0	52.0	28.1	1914	Londonderry, Ireland	New York, N. Y....	United States Steel Products Co. (N. J.)
212877	LDQB	St. s.	2	2	CHARLTON HALL.....	5,631	4,123	400.0	50.0	27.2	1907	Port Glasgow, Scotland	do.....	Do.
212886	LDQC	St. s.	2	2	CRASTER HALL.....	4,319	2,758	380.0	50.0	26.2	1909	do.....	do.....	Do.
212903	LDQF	St. s.	2	2	HOWICK HALL.....	5,096	3,131	400.8	51.5	27.0	1910	do.....	do.....	Do.
212583	LDQG	St. s.	2	2	ZACAPA.....	4,567	2,772	378.9	50.3	29.1	1909	Belfast, Ireland.....	do.....	Zacapa S. S. Corp. (N. Y.)
212584	LDQH	St. s.	2	2	CARTAGO.....	4,583	2,764	378.8	49.8	29.6	1908	do.....	do.....	Cartago S. S. Corp. (N. Y.)
212585	LDQJ	St. s.	2	2	SIXAOIA.....	4,558	2,765	378.8	50.3	29.1	1911	do.....	do.....	Sixaoia S. S. Corp. (N. Y.)
212587	LDQK	St. s.	2	3	BRABANT.....	2,773	1,758	309.3	40.2	28.2	1890	Newcastle on Tyne, England	Port Arthur, Tex...	Texas Co. (Tex.)
212592	LDQN	St. s.	4	2	LIMON.....	3,266	2,039	330.6	44.5	32.1	1904	Belfast, Ireland.....	New York, N. Y....	Limon S. S. Corp. (N. Y.)
212596	LDQP	St. s.	2	3	PANUCO.....	2,556	1,975	300.0	39.2	29.2	1888	Walker on Tyne, England	do.....	Stclair Gulf Corp.
212710	LDQT	St. s.	2	3	SURINAME.....	3,203	1,883	336.7	41.9	22.7	1908	Amsterdam, Netherlands	do.....	Suriname S. S. Corp. (N. Y.)
212601	LDQV	St. s.	2	3	BRINDILLA.....	4,170	2,659	354.1	45.1	30.0	1894	Bredow, Germany	do.....	Standard Oil Co. (N. J.)
212603	LDQW	St. s.	2	2	TURRIALBA.....	4,555	2,752	378.8	50.3	32.2	1909	Belfast, Ireland.....	do.....	Turrialba S. S. Corp. (N. Y.)
212604	LDRB	St. s.	2	2	METAPAN.....	5,011	3,120	379.2	50.3	29.1	1909	do.....	do.....	Metapan S. S. Corp. (N. Y.)
212605	LDRC	St. s.	2	2	HEREDIA.....	4,583	2,764	378.8	49.8	29.8	1908	do.....	do.....	Heredia S. S. Corp. (N. Y.)
212606	LDRF	St. s.	4	2	ESPARTA.....	3,304	2,071	330.6	44.6	13.9	1904	do.....	do.....	Esparta S. S. Corp. (N. Y.)
212607	LDRG	*Sch.	1	3	Beaufort.....	944	922	181.4	40.0	15.4	1914	Wilmington, Del.....	do.....	S. K. Sullivan.
212612	LDRJ	St. s.	2	2	AHANGAREZ.....	4,555	2,752	378.8	50.3	32.2	1909	Belfast, Ireland.....	do.....	Ahangarez S. S. Corp. (N. Y.)
212613	LDRK	Bkn.	2	6	<i>E. R. Sterling</i>	2,577	2,351	308.2	42.9	25.1	1883	do.....	Seattle, Wash.....	Sterling Ship Co.
212616	LDRM	St. s.	3	2	COPPENAME.....	3,251	1,938	333.3	42.6	15.9	1908	do.....	New York, N. Y....	Coppename S. S. Corp. (N. Y.)
212970	LDRN	Bk.	1	3	<i>Snowdon</i>	1,111	1,033	214.3	34.1	21.5	1877	Glasgow, Scotland..	Boston, Mass.....	Willis H. Chandler.
212628	LDRS	St. s.	2	3	C. A. CANFIELD.....	6,156	3,898	405.0	55.1	33.9	1913	Newcastle on Tyne, England	Los Angeles, Calif..	Pan-American Petroleum & Transport Co. (Del.)
212632	LDRT	St. s.	2	2	PARISMINA.....	4,937	3,102	378.8	49.8	32.2	1908	Belfast, Ireland.....	New York, N. Y....	Parismina S. S. Corp. (N. Y.)
212634	LDRW	St. s.	2	2	ATENAS.....	4,555	2,752	378.8	50.3	32.2	1909	do.....	do.....	Atenas S. S. Corp. (N. Y.)
212635	LDSB	St. s.	4	2	SAN JOSE.....	3,309	2,069	330.0	44.6	13.9	1904	do.....	do.....	San Jose S. S. Corp. (N. Y.)
212642	LDSF	St. s.	2	2	CALORIA.....	4,095	2,543	369.3	50.9	30.3	1906	Newcastle, England	do.....	Standard Oil Co. (N. J.)
212647	LDSG	Sch.	1	3	Louise M. Richard..	441	379	144.3	34.0	12.1	1906	Port Greville, N. S.	Mobile, Ala.....	John H. Jones.
212650	LDSJ	St. s.	3	2	SARAMACCA.....	3,283	2,101	336.7	42.0	23.0	1908	Amsterdam, Netherlands	New York, N. Y....	Saramacca S. S. Corp.
212648	LDSK	St. s.	2	2	NORMAN BRIDGE.....	4,323	2,673	365.4	50.3	29.1	1913	Newcastle on Tyne, England	Los Angeles, Calif..	Pan-American Petroleum & Transport Co. (Del.)
212651	LDSM	St. s.	2	2	SANTA MARTA.....	4,544	2,772	378.8	50.3	29.1	1909	Belfast, Ireland.....	New York, N. Y....	Santa Marta S. S. Corp. (N. Y.)
212652	LDSN	St. s.	2	2	CARRILLO.....	4,538	2,769	378.8	50.3	29.1	1911	do.....	do.....	Carrillo S. S. Corp. (N. Y.)
212653	LDSP	St. s.	2	2	PASTORES.....	7,241	3,843	470.4	55.3	30.8	1912	do.....	do.....	Pastores S. S. Corp. (N. Y.)
212654	LDSQ	St. s.	2	2	CALAMARES.....	7,244	3,846	470.4	55.3	23.1	1913	do.....	do.....	Calamares S. S. Corp. (N. Y.)
212656	LDST	Shp.	1	3	<i>Brynhilda</i>	1,502	1,409	240.5	38.0	21.7	1885	Glasgow, Scotland..	do.....	Cosmopolitan Shipping Co.
212658	LDSW	Shp.	2	3	<i>Rhine</i>	1,690	1,555	257.2	38.3	23.1	1886	Greenock, Scotland	Boston, Mass.....	Wm. M. Kiscock.
212673	LDTF	*Sch.	2	3	TAMPICO.....	1,984	1,673	248.8	40.1	18.1	1900	Havre, France.....	Port Arthur, Tex...	Texas Co. (Tex.)
212675	LDTG	St. s.	2	3	WICO.....	2,748	1,715	283.1	40.3	30.3	1888	Low Walker on Tyne, England	New York, N. Y....	Standard Oil Co. (N. J.)

SEAGOING VESSELS, ARRANGED IN THE ORDER OF SIGNAL LETTERS—Continued.

[Steel vessels in SMALL CAPITALS, Iron in *italics*, wood in roman.]

Official No.	Signal letters.	Rig.	Decks.	Masts.	Name of vessel.	Gross tonnage.	Net tonnage.	Length.	Breadth.	Depth.	W h e n built.	Where built.	Home port (where permanent document issues).	Name of managing or principal owner.
212676	LDTH	St. s.	2	2	GULFSTREAM.....⊙	5,188	3,202	<i>Feet.</i> 383.0	<i>Feet.</i> 51.2	<i>Feet.</i> 30.1	1914	Camden, N. J.....	Port Arthur, Tex...	Gulf Refining Co. (Tex.).
212798	LDTJ	St. s.	2	2	DOCHBA.....⊙	4,309	2,763	376.0	61.0	25.7	1906	Newcastle, England.	New York, N. Y....	La Plata S. S. Co. (N. Y.).
212683	LDTM	St. s.	2	2	EDWARD L. DOHENY.....⊙	5,871	4,326	415.0	54.0	32.7	1913	Walker on Tyne, England.	Los Angeles, Calif..	Pan-American Petroleum & Transport Co. (Del.).
212697	LDTR	St. s.	2	3	HERBERT G. WYLIE.....⊙	4,292	2,579	360.0	50.2	28.7	1912do.....do.....	Do.
212712	LDVB	St. s.	2	2	SANTA CLARA.....	2,534	1,668	312.6	41.2	23.2	1896	South Shields, England.	New York, N. Y....	American & Cuban S. S. Line (N. Y.).
212821	LDVC	St. s.	1	2	JAVARY.....	1,249	782	235.5	34.3	17.4	1898	Sunderland, England.do.....	Garland S. S. Corp. (N. Y.).
212716	LDVF	St. s.	2	2	CHARLES E. HARWOOD.....⊙	3,178	1,911	320.0	45.1	26.3	1913	Walker on Tyne, England.	Los Angeles, Calif..	Pan-American Petroleum & Transport Co. (Del.).
211696	LDVG	St. s.	1	2	W. B. KEENE.....⊙	396	269	136.7	27.6	14.7	1913	Port Richmond, N. Y.	New York, N. Y....	Savannah-New York Transp. Co. (Del.).
212725	LDVJ	Bk.	1	3	Anna Maria D'Abundo.	954	840	206.0	33.3	21.6	1903	Castellamare, Italy..	Mobile, Ala.....	McIntyre Lumber & Export Co.
.....	LDVN	St. s.	1	0	RESTORE.....⊙	3,179	1,284	358.4	44.0	20.8	1903	Newcastle, England.	New York, N. Y....	Commercial Pacific Cable Co.
212917	LDVQ	St. s.	2	2	WESTWEGO.....⊙	5,247	3,244	387.0	51.7	28.6	1914	Einswarden, Germany.do.....	Union Petroleum S. S. Co. (Del.).
212756	LDVR	St. s.	1	2	EDWARD PEIRCE ...	4,387	3,228	354.2	49.0	27.4	1914	Newport News, Va..	Boston, Mass.....	Crowell & Thurlow S. S. Co. (Me.).
212766	LDVT	St. s.	2	3	CHINAMPA.....⊙	7,057	4,533	420.8	54.4	30.4	1903	Jarrow, England....	New York, N. Y....	Standard Oil Co. (N. J.).
116528	LDVW	*Sch.	1	4	SOCONY 57.....	1,381	1,310	241.2	37.0	18.4	1892	Choster, Pa.....do.....	Standard Oil Co. (N. Y.).
116763	LDWB	*Sch.	1	4	SOCONY 81.....	1,774	1,402	254.0	40.5	23.0	1897	Buffalo, N. Y.....do.....	Do.
211035	LDWC	*Sch.	1	4	SOCONY 85.....	2,441	2,042	256.0	43.0	26.0	1913	Lorain, Ohio.....do.....	Do.
116879	LDWF	*Sch.	1	3	SOCONY 86.....	1,102	999	208.7	38.1	16.0	1899	West Superior, Wis..do.....	Do.
209771	LDWG	*Sch.	1	4	SOCONY 88.....	2,005	1,612	250.0	43.1	23.0	1913	Lorain, Ohio.....do.....	Do.
212859	LDWH	St. s.	2	4	COLUSA.....⊙	5,873	3,636	408.0	55.2	26.8	1913	Port Glasgow, Scot..do.....	Grace Steamship Co. (Del.).
212852	LDWK	St. s.	3	2	CACIQUE.....⊙	6,202	4,543	394.2	52.3	26.8	1910	Sunderland, Eng...do.....	Do.
.....	LDWN	St. s.	1	2	William D. Munroe.	433	298	151.6	26.3	15.3	1872	Kragero, Norway...	Boston, Mass.....	Charles A. Thompson.
212790	LDWP	St. s.	2	2	MUNDALE.....⊙	3,285	2,071	358.0	44.9	24.3	1906	Port Glasgow, Scot..	New York, N. Y....	Mundale S. S. Corp. (N. Y.).
213023	LDWQ	Shp.	2	3	DUNSYRE.....	2,140	2,014	277.8	41.8	24.4	1891do.....	San Francisco, Calif.	Robert Dollar Co. (Calif.).
212805	LDWR	St. s.	1	3	FREEMPORT SULPHUR No. 1.	2,588	1,552	294.0	45.1	22.5	1914	Wilmington, Del....	New York, N. Y....	Freeport Sulphur Transp. Co.
212280	LDWS	St. s.	2	2	BATON ROUGE.....⊙	4,973	3,004	378.0	52.5	28.9	1913	Newcastle on Tyne, England.do.....	Standard Oil Co. (N. J.).
212841	LDWT	St. s.	2	2	BAYWAY.....⊙	5,983	3,051	385.3	52.4	28.5	1913	Kiel, Germany.....do.....	Do.
212810	LDWV	Sch.	1	3	Delta.....	317	286	118.3	30.5	11.9	1892	Cheverle, Nova Scotia	Gulfport, Miss...	A. F. Dantzier.
213098	LFBD	St. s.	2	2	CORNING.....⊙	5,073	3,028	385.7	52.4	28.5	1913	Dortmunder, Ger...	New York, N. Y....	Standard Oil Co. (N. J.).
212825	LFBK	St. s.	2	2	OSWEGO.....⊙	4,433	2,819	363.7	50.1	27.6	1902	Greenock, Scotland.do.....	Union Petroleum S. S. Co. (Del.).
212826	LFBN	St. s.	1	0	HENRY M. FLAGLER.	2,699	878	336.7	59.0	18.7	1914	Philadelphia, Pa....do.....	Florida East Coast Car Ferry Co.
212833	LFBP	St. s.	2	2	PRINCETON.....⊙	5,081	3,049	385.8	52.4	28.5	1912	Kiel, Germany.....do.....	Standard Oil Co. (N. J.).
212835	LFBQ	St. s.	2	2	SOMERSET.....⊙	5,079	3,032	385.9	52.4	28.4	1913do.....do.....	Do.
212840	LFBS	St. s.	2	2	NORLINA.....⊙	4,596	2,846	385.0	51.1	26.1	1909	West Hartlepool, England.do.....	Garland S. S. Corp.
212945	LFBT	St. s.	2	2	CADDO.....⊙	6,329	3,862	414.5	55.2	30.7	1912	Newcastle on Tyne, England.do.....	Standard Oil Co. (N. J.).
212922	LFBV	St. s.	3	2	SATSUMA.....⊙	5,245	3,942	370.3	48.7	28.9	1901	Sunderland, Eng...do.....	New York & Oriental S. S. Co. (N. Y.).
212860	LFBW	St. s.	2	3	LYMAN STEWART.....⊙	6,054	3,830	408.8	55.5	31.7	1914	San Francisco, Calif..	San Francisco, Calif.	Union Oil Co. of Calif. (Calif.).
212872	LFCD	St. s.	2	2	DE SOTO.....⊙	6,268	3,637	418.7	53.2	29.0	1902	Port Glasgow, Scot..	New York, N. Y....	Standard Oil Co. (N. J.).
212888	LFCH	St. s.	2	2	BAYAMO.....⊙	3,296	2,054	350.0	45.0	24.1	1898	West Hartlepool, England.do.....	New York & Cuba Mail S. S. Co. (Me.).
212892	LFCK	St. s.	3	2	CHINCHA.....⊙	6,371	3,952	403.0	52.3	26.8	1912	Sunderland, Englanddo.....	Great Star S. S. Corp. (Del.).
212893	LFOM	St. s.	1	2	CAROLINIAN.....⊙	4,170	2,707	359.8	50.2	26.4	1906	Hartlepool, Englanddo.....	Garland S. S. Corp.
213005	LFOR	St. s.	2	2	DAYTON.....⊙	5,335	3,352	370.0	50.1	32.4	1907	South Shields, Eng..do.....	Standard Oil Co. (N. J.).
213126	LFOT	St. s.	2	3	BRADFORD.....⊙	6,303	3,931	426.9	54.6	29.3	1908	Jarrow, England.....do.....	Do.
212909	LFCV	St. s.	2	2	SANTIAGO.....⊙	3,490	2,210	358.0	44.9	24.3	1906	Glasgow, Scotland..do.....	New York & Cuba Mail S. S. Co. (Me.).
212911	LFCW	St. s.	2	3	COALINGA.....⊙	7,387	4,695	471.0	53.0	32.9	1902	West Hartlepool, England.	San Francisco, Calif.	Union S. S. Co. (N. J.).
212913	LFDC	St. s.	2	2	PIONEER.....⊙	5,075	3,026	385.7	52.4	28.5	1913	Kiel, Germany.....	New York, N. Y....	Standard Oil Co. (N. J.).
212916	LFDH	St. s.	2	2	POLABINE.....⊙	4,046	2,389	354.6	50.0	26.7	1914	Geestmunde, Ger...do.....	Do.
213157	LFDJ	St. s.	3	2	MATINICOCK.....⊙	6,769	4,159	459.1	60.0	28.8	1913	Dietrichsdorf, Ger..do.....	Do.
212919	LFDK	St. s.	2	2	CAMAGUEY.....⊙	3,671	2,359	358.0	45.0	24.2	1903	West Hartlepool, England.do.....	New York & Cuba Mail S. S. Co. (Me.).

SEAGOING VESSELS, ARRANGED IN THE ORDER OF SIGNAL LETTERS—Continued.

(Steel vessels in SMALL CAPITALS, iron in *italics*, wood in roman.)

Official No.	Signal letters.	Rig.	Decks.	Masts.	Name of vessel	Gross tonnage.	Net tonnage.	Length.	Breadth.	Depth.	When built.	Where built.	Home port (where permanent document issues).	Name of managing or principal owner.
212924	LFD M	St. s.	2	2	MUNWOOD.....	3,190	2,035	345.0	48.0	24.2	1914	Greenock, Scotland.	New York, N. Y.	Munwood S. S. Corp.
212935	LFDS	St. s.	2	2	SURUGA.....	4,390	2,714	375.3	52.0	25.4	1907	Dumbarton, Scotland.	do	New York & Oriental S. S. Co. (N. Y.).
212936	LFDT	St. s.	2	2	ANTILLA.....	3,668	2,280	338.4	45.0	27.7	1904	West Hartlepool, England.	do	New York & Cuba Mail S. S. Co. (Me.).
212944	LFDW	St. s.	1	2	BALBOA.....	615	372	190.0	29.1	12.5	1901	Paisley, Scotland.	do	Columbian Maritime Co.
212946	LFGB	St. s.	2	2	GUANTANAMO.....	3,292	2,076	350.1	46.5	24.7	1910	West Hartlepool, England.	do	New York & Cuba Mail S. S. Co. (Me.).
81188	LFGB	St. s.	1	2	Westport.....	211	154	124.0	31.2	9.5	1888	San Francisco, Calif.	San Francisco, Calif.	Hobbs Wall & Co.
212949	LFQH	Bk.	1	3	BELMONT.....	1,528	1,415	236.4	38.1	21.8	1891	Port Glasgow, Scot.	Boston, Mass.	Irving G. Hall.
212964	LFGN	St. s.	3	2	ARMORE.....	7,129	4,267	449.5	59.6	29.9	1913	Rostock, Germany.	New York, N. Y.	Standard Oil Co. (N. J.).
212984	LFGS	St. s.	2	2	MUSKOGEE.....	7,224	4,502	450.9	57.9	31.2	1913	Danzig, Germany.	do	do
213770	LFGV	Ship.	2	4	GOLDEN GATE.....	2,332	2,161	293.3	42.8	24.5	1888	Whitehaven, Eng.	San Francisco, Calif.	Rolph Nav. & Coal Co. (Calif.).
212994	LFQW	St. s.	2	3	J. A. MOFFETT.....	6,521	4,012	419.4	54.2	31.6	1915	San Francisco, Calif.	do	Stand. Oil Co. (Calif.).
213022	LFHD	St. s.	1	3	MEXICANO.....	2,265	1,474	280.0	35.5	18.0	1893	Middleborough, Eng.	New York, N. Y.	Pierce Oil Corporation.
213092	LFHS	St. s.	1	2	Wapama.....	951	584	204.8	40.2	14.3	1915	St. Helens, Oreg.	San Francisco, Calif.	Wapama S. S. Co.
213099	LFHV	St. s.	2	2	GULFCOAST.....	5,188	3,202	335.0	51.2	30.1	1915	Camden, N. J.	Port Arthur, Tex.	Gulf Refining Co. (Tex.).
213154	LFJH	St. s.	2	2	STANDARD.....	10,073	5,903	523.8	68.6	34.6	1914	Kiel, Germany.	New York, N. Y.	Standard Oil Co. (N. J.).
213201	LFJQ	St. s.	2	2	SAN MATEO.....	3,228	1,878	315.2	44.2	23.8	1915	Belfast, Ireland.	do	San Mateo S. S. Corp. (N. Y.).
213305	LFKH	Bkn.	1	4	ALTA.....	1,381	1,262	236.0	44.2	18.1	1900	Port Glasgow, Scot.	San Francisco, Calif.	Pacific Shipping Co.
213360	LFKR	St. s.	2	2	GLENFOLK.....	5,774	3,608	401.2	53.1	29.9	1912	Kiel, Germany.	New York, N. Y.	Standard Oil Co. (N. J.).
213407	LFKS	St. s.	3	3	COMMUNIPAW.....	3,710	2,352	339.0	43.7	23.6	1893	Stettin, Germany.	do	do
213385	LFKT	St. s.	2	2	MARIANA.....	3,109	1,920	335.0	46.8	22.7	1915	Newport News, Va.	do	New York & Porto Rico S. S. Co. (Me.).
213435	LFKW	*Sch.	1	3	Wollaston.....	1,378	1,214	230.9	38.2	19.5	1915	Bath, Me.	Fall River, Mass.	Staples Transp. Co.
213472	LFMD	St. s.	2	2	EDITH.....	3,382	2,121	327.2	46.2	22.9	1915	Sparrows Point, Md.	New York, N. Y.	A. H. Bull S. S. Co. (N. J.).
213479	LFMG	St. s.	1	2	WALTER D. NOYES..	4,387	3,114	354.2	49.0	27.4	1915	Newport News, Va.	Boston, Mass.	Crowell & Thurlow S. S. Co. (Me.).
207300	LFMP	St. s.	1	2	ARLINGTON.....	2,431	1,431	244.0	43.2	27.2	1910	Wyandotte, Mich.	do	New England Fuel & Transp. Co.
207301	LFMQ	St. s.	1	2	BRANDON.....	2,431	1,431	244.0	43.2	27.2	1910	do	do	do
150652	LFMT	St. s.	1	2	PATROL.....	235	117	135.3	23.0	10.1	1894	Sparrows Point, Md.	New York, N. Y.	City of New York.
213528	LFMV	St. s.	2	2	WINNEBAGO.....	4,362	2,718	390.7	48.2	28.2	1900	Stockton, England.	do	Winnebago S. S. Co.
213096	LFND	St. s.	2	2	ALLAGUASH.....	3,826	2,491	364.5	50.5	23.5	1905	Sunderland, Eng.	do	Allaguash S. S. Corp.
213621	LFNG	St. s.	1	2	MANITOWOC.....	4,471	2,901	370.0	52.1	27.1	1902	Port Glasgow, Scot.	do	Manitowoc S. S. Corp.
213660	LFNK	St. s.	1	2	MAUMEE.....	2,556	1,615	305.5	41.9	19.8	1897	West Hartlepool, Eng.	do	Maumee S. S. Corp.
213571	LFNP	St. s.	1	2	Mukilteo.....	1,230	690	204.7	41.8	14.8	1915	Raymond, Wash.	San Francisco, Calif.	Charles Nelson Co. (Calif.).
213697	LFNR	St. s.	1	2	AUSABLE.....	3,159	1,958	327.3	48.7	22.4	1901	Alblasserdam, Netherlands.	New York, N. Y.	Ausable S. S. Co. (N. Y.).
213593	LFNS	*Sch.	1	2	Wilmington.....	1,371	1,257	228.7	40.0	16.0	1915	Wilmington, Del.	Baltimore, Md.	P. Dougherty Co.
213604	LFNT	Bkn.	2	4	PRINS VALDEMAR..	1,338	1,227	226.1	37.3	21.5	1892	Elsinore, Denmark.	San Francisco, Calif.	G. W. McNear (Inc.).
213624	LFPD	St. s.	2	2	FRANKLIN.....	5,266	3,354	368.6	55.2	30.5	1915	Camden, N. J.	Boston, Mass.	Coastwise Transp. Co. (N. J.).
213636	LFPO	St. s.	1	2	MUSKOGON.....	3,368	2,102	326.2	47.1	23.9	1897	South Shields, Eng.	New York, N. Y.	Muskegon S. S. Corp. (N. Y.).
92204	LFPH	St. s.	2	1	MATOA.....	2,311	1,836	290.6	40.3	21.1	1890	Cleveland, Ohio.	Boston, Mass.	Warren Transp. Co.
213670	LFPK	St. s.	1	2	YUCATAN.....	751	446	209.2	30.0	12.4	1899	Dumbarton, Scot.	Pittsburgh, Pa.	J. W. Jolly.
	LFPM	St. s.	2	2	PLYMOUTH.....	5,266	3,354	368.6	55.2	30.5	1915	Camden, N. J.	New York, N. Y.	Green Star S. S. Corp. (Del.).
213693	LFPP	St. s.	1	2	YAQUE.....	1,414	948	246.0	38.4	15.5	1915	Ecorse, Mich.	do	Clyde S. S. Co. (Me.).
213708	LFPR	*Sch.	1	4	Atlantic.....	1,900	1,680	264.1	44.2	20.5	1915	Bath, Me.	Fall River, Mass.	Staples Transp. Co.
213727	LFQB	*Sch.	2	2	COASTWISE.....	1,432	1,328	226.1	35.3	21.5	1892	Maryport, England.	New York, N. Y.	Cuban Atlantic Transp. Co. (Del.).
213740	LFQD	St. s.	1	2	STEPHEN R. JONES	4,387	3,112	354.2	49.0	27.4	1915	Newport News, Va.	Boston, Mass.	Crowell & Thurlow S. S. Co. (Me.).
213743	LFQG	St. s.	2	2	EDNA.....	1,815	1,090	267.0	37.4	19.8	1903	Bergen, Norway.	San Francisco, Calif.	Sudden & Christenson.
213750	LFQH	St. s.	1	2	INGA.....	1,414	948	246.0	38.4	15.5	1915	Ecorse, Mich.	New York, N. Y.	Clyde S. S. Co. (Me.).
213744	LFQJ	*Sch.	1	2	Montauk.....	1,371	1,257	223.7	40.0	16.0	1915	Wilmington, Del.	Baltimore, Md.	P. Dougherty.
213751	LFQK	St. s.	1	2	C. E. Graham.....	268	182	96.6	23.2	13.4	1915	Grassy Point, N. Y.	Newport News, Va.	Chesapeake & Ohio Ry. Co. (Va.).
213752	LFQM	St. s.	2	2	SILVER SHELL.....	5,605	3,430	411.6	53.4	29.8	1915	Wilmington, Del.	Wilmington, Del.	Silver Shell S. S. Co.
214028	LFQT	St. s.	1	2	REPUBLIC.....	4,159	2,609	345.1	49.1	25.1	1907	Sunderland, Eng.	New York, N. Y.	Chile S. S. Co.
213801	LFRI	St. s.	1	2	JONANCY.....	3,289	1,990	318.5	49.4	24.2	1915	Camden, N. J.	Boston, Mass.	Pocahontas Fuel Co. (Va.).
213806	LFRC	*Sch.	1	3	Larimer.....	1,584	1,410	244.5	41.3	19.8	1915	Bath, Me.	Philadelphia, Pa.	Westmoreland Coal Co.
213810	LFRI	Sch.	1	3	Billy Martin.....	441	367	146.7	32.8	11.7	1915	Palatka, Fla.	Boston, Mass.	Harry S. Lord.
213813	LFRO	St. s.	3	2	FLORIDIAN.....	6,784	4,211	415.0	53.7	28.1	1915	Sparrows Point, Md.	New York, N. Y.	American - Hawaiian S. S. Co. (N. J.).
213814	LFRI	St. s.	2	2	MUNAMAR.....	3,442	2,156	353.0	47.5	24.9	1915	do	do	Munamar S. S. Co.
213833	LFRI	St. s.	2	2	CLARE.....	3,373	2,139	327.2	46.2	22.9	1915	do	do	A. H. Bull S. S. Co. (N. J.).

SEAGOING VESSELS, ARRANGED IN THE ORDER OF SIGNAL LETTERS—Continued.

[Steel vessels in SMALL CAPITALS, iron in *italics*, wood in roman.]

Official No.	Signal letters.	Rig.	Decks.	Masts.	Name of vessel.	Gross tonnage.	Net tonnage.	Length.	Breadth.	Depth.	When built.	Where built.	Home port (where permanent document issues).	Name of managing or principal owner.
								Feet.	Feet.	Feet.				
213834	LFRK	St. s.	1	2	BYLAYL.....	3,289	1,980	318.5	49.5	24.2	1916	Camden, N. J.....	Boston, Mass.....	Pocahontas Fuel Co. (Va.)
213845	LFRN	St. s.	3	2	SANTA BARBARA.....	6,197	3,742	404.6	53.9	23.2	1916	Philadelphia, Pa....	New York, N. Y....	Grace S. S. Co. (Del.)
213859	LFRQ	St. s.	1	2	BRISTOL.....	3,971	2,411	359.5	49.2	25.6	1916	Camden, N. J.....	Boston, Mass.....	Coastwise Transpn. Co. (N. J.)
213861	LFRS	St. s.	2	2	EURANA.....	5,688	3,516	399.7	56.2	30.5	1916	San Francisco, Calif.	New York, N. Y....	Green Star S. S. Corp. (Del.)
213863	LFRT	St. s.	2	2	<i>Marina</i>	1,151	759	207.3	33.0	18.0	1887	Philadelphia, Pa....do.....	Bull-Insular S. S. Co. (Tex.)
203123	LFRV	St. s.	2	2	ADMIRAL SEEBREE.....	2,446	1,886	242.0	43.0	26.5	1906	Cleveland, Ohio.....	Portland, Me.....	Pacific Alaska Navigation Co. (Me.)
213873	LFSB	St. s.	2	2	GOLD SHULL.....	5,614	3,420	411.6	53.4	29.8	1916	Wilmington, Del....	San Francisco, Calif.	Gold Shell S. S. Co.
213878	LFSJ	St. s.	2	2	TEXAS.....	6,678	5,045	416.8	56.1	31.1	1916	Quincy, Mass.....	Port Arthur, Tex....	Texas Co. (Tex.)
213881	LFSG	St. s.	1	0	MAGNOLIA.....	182	124	94.7	24.6	12.0	1916	Pt. Richmond, N. Y.do.....	Magnolia Petroleum Co. (Tex.)
214473	LFSM	Bk.	1	4	<i>Phyllis</i>	2,246	2,115	278.1	41.9	24.5	1886	Glasgow, Scotland..	New York, N. Y....	Phyllis Nav. Co.
214325	LFSN	St. s.	3	2	VENEZUELA.....	5,641	3,443	380.0	48.7	32.5	1915	Amsterdam, Netherlands.	San Francisco, Calif.	Pacific Mail S. S. Co. (N. Y.)
214660	LFSP	St. s.	3	2	COLOMBIA.....	5,643	3,448	380.0	48.7	32.5	1915	Flushing, Holland..do.....	Do.
214368	LFSQ	St. s.	3	2	ECUADOR.....	5,544	3,435	380.6	48.7	24.7	1915do.....do.....	Do.
213899	LFSR	St. s.	3	3	CHARLES PRATT.....	10,050	7,716	500.0	68.0	27.0	1916	Newport News, Va..	New York, N. Y....	Standard Oil Co. (N. J.)
213909	LFSV	St. s.	2	3	LA BREA.....	8,900	4,323	435.0	56.0	32.0	1916	San Francisco, Calif.	San Francisco, Calif.	Union Oil Co. of Calif. (Calif.)
213913	LFSW	Ga. s.	1	0	Palisades.....	136	93	111.7	22.0	6.1	1911	Camden, N. J.....	Baltimore, Md.....	Van Lear Black.
155153	LFTN	St. s.	2	2	OWEGO.....	3,069	1,877	325.6	41.2	24.2	1888	Buffalo, N. Y.....	New York, N. Y....	Winet Operating Co. (Ino.)
213937	LFTP	St. s.	2	2	NEW YORK.....	6,678	5,045	416.8	56.1	31.1	1916	Quincy, Mass.....	Port Arthur, Tex....	Texas Co. (Tex.)
213944	LFTQ	Sch.	2	5	Frank M. Deering...	1,891	1,631	249.6	43.1	24.9	1916	Bath, Me.....	Bath, Me.....	G. G. Deering Co.
213961	LFTR	Sch.	1	4	Esther Melbourne...	776	653	179.6	37.0	15.0	1916do.....	New York, N. Y....	Schooner Esther Melbourne Corp. (N. Y.)
213962	LFTS	St. s.	2	3	LOS ANGELES.....	6,872	4,296	435.0	56.0	32.0	1916	San Francisco, Calif.	San Francisco, Calif.	Union Oil Co. of Calif. (Calif.)
213988	LFVS	St. s.	1	2	MARGARET.....	3,352	2,125	327.2	46.2	22.9	1916	Sparrows Point, Md.	New York, N. Y....	A. H. Bull S. S. Co. (N. J.)
214008	LFWC	Ga. s.	1	5	City of Portland....	1,833	1,263	276.0	48.3	19.1	1916	Sauvies Island, Oreg.	Portland Oreg.....	City of Portland Motorship Co.
214026	LFWK	St. s.	1	2	JUSTIN.....	2,321	1,779	277.0	39.0	19.9	1891	Middleboro, Eng....	New York, N. Y....	Garland S. S. Corp. (N. Y.)
214040	LFWN	St. s.	3	4	EDGAR F. LUCKENBACH.	7,820	6,011	425.0	57.3	29.4	1916	Newport News, Va..do.....	Luckenbach Co. (Inc.)
214042	LFWR	St. s.	2	2	MUNPLACE.....	2,949	1,856	327.2	46.2	22.9	1916	Sparrows Point, Md.do.....	Munplace S. S. Corp. (N. Y.)
214146	LFWS	St. s.	2	2	SHERMAN.....	4,881	3,028	400.3	45.3	29.8	1893	Belfast, Ireland.....do.....	Shorman S. S. Co. (N. Y.)
214066	LGBB	St. s.	3	3	H. H. ROGERS.....	10,050	7,716	500.0	68.0	27.0	1916	Newport News, Va..do.....	Standard Oil Co. (N. J.)
214074	LGBJ	St. s.	1	2	MUNALBRO.....	4,281	3,185	359.7	49.2	26.9	1916do.....do.....	Munalbro S. S. Corp. (N. Y.)
214087	LGBN	St. s.	2	2	MUNSOMO.....	2,948	1,855	327.2	46.2	22.9	1916	Sparrows Point, Md.do.....	Munsomo S. S. Corp. (N. Y.)
214090	LGBP	Ga. s.	1	2	BACOL.....	1,696	1,185	248.0	42.5	17.3	1912	Newcastle, England.do.....	Gillespie S. S. Corp. (Del.)
214109	LGBQ	St. s.	1	2	WESTOIL.....	2,172	1,401	250.0	43.0	22.6	1909	Wallsend, England.do.....	Waukau Transit Co. (Ino.)
126474	LGBT	St. s.	2	2	<i>Corsica</i>	2,364	1,786	299.5	40.8	21.0	1888	Cleveland, Ohio.....	Boston, Mass.....	Castner, Curran & Bullitt (Del.)
96261	LGBV	St. s.	1	3	HARVEY H. BROWN..	2,673	1,874	351.1	40.8	21.6	1894	Wyandotte, Mich....do.....	Do.
116555	LQGB	St. s.	0	0	SELWYN EDDY.....	2,846	2,164	343.0	43.2	21.6	1893do.....do.....	Do.
214161	LGCJ	St. s.	2	2	OSCAR D. BENNETT..	4,787	3,655	391.8	51.3	28.8	1916	Wilmington, Del....	Los Angeles, Calif..	Pan American Petroleum & Transport Co. (Del.)
77362	LQCK	St. s.	1	2	VINDAL.....	1,290	985	220.0	40.0	14.0	1899	Bay City, Mich.....	Chicago, Ill.....	Calumet S. S. Co. (Del.)
214173	LQCM	St. s.	2	3	ACME.....	6,878	4,304	435.0	56.0	32.0	1916	San Francisco, Calif.	New York, N. Y....	Standard Transpn. Co. (Del.)
214190	LGCQ	St. s.	2	3	SUCROSA.....	5,532	3,434	389.0	54.7	29.3	1916	Quincy, Mass.....do.....	Cuba Distilling Co. (W. Va.)
214196	LQCR	St. s.	2	0	STANDARD ARROW.....	7,794	4,800	467.6	62.7	32.0	1916	Camden, N. J.....do.....	Standard Transpn. Co. (Del.)
214209	LQCS	*Sch.	1	2	Delaware.....	1,371	1,257	228.7	40.0	16.0	1916	Wilmington, Del....	Baltimore, Md.....	P. Dougherty Co.
214217	LQDB	Ga. s.	1	4	MOONLITE.....	1,955	1,380	252.0	43.7	21.2	1916	Toledo, Ohio.....	New York, N. Y....	Standard Oil Co. (N. J.)
214218	LQDC	Ga. s.	1	4	STANDTOW No. 2.....	2,006	1,596	252.0	43.7	21.2	1916do.....do.....	Do.
100596	LGDH	St. s.	2	2	Inland.....	1,888	1,098	248.0	42.0	21.5	1894	Cleveland, Ohio.....	Boston, Mass.....	Consolidation Coastwise Co.
214235	LQDM	Ga. s.	1	3	Great Bear.....	367	223	126.6	32.1	11.7	1916	Port Blakeley, Wash.	Seattle, Wash.....	L. L. Lane.
214265	LQDP	St. s.	1	1	RESOLUTE.....	453	219	135.0	30.0	16.0	1916	Ashtabula, Ohio....	New York, N. Y....	Merritt & Chapman Co. (W. Va.)
214266	LQDQ	St. s.	1	2	Daisy Matthews.....	943	513	204.8	42.1	14.2	1916	Hoquiam, Wash.....	San Francisco, Calif.	S. S. Freeman.

SEAGOING VESSELS, ARRANGED IN THE ORDER OF SIGNAL LETTERS—Continued.

[Steel vessels in SMALL CAPITALS, iron in *italics*, wood in roman.]

Official No.	Signal letters.	Rig.	Decks.	Masts.	Name of vessel.	Gross tonnage.	Net tonnage.	Length.		Depth.	When built.	Where built.	Home port (where permanent document issues).	Name of managing or principal owner.
								Feet.	Feet.					
214308	LGFJ	Sch.	1	3	Nat. L. Gorton.....	225	187	130.8	27.2	12.0	1916	Essex, Mass.....	Philadelphia, Pa....	Franklin Baker Ship- ping Co. (Del.).
214311	LGFK	St. s.	2	2	J. M. DANZIGER...⊙	6,487	4,016	430.0	58.2	33.3	1916	Philadelphia, Pa....	Los Angeles, Calif...	Pan American Petrole- um & Transport Co. (Del.)
214312	LGFM	Bk.	2	3	CALLAO.....⊙	1,014	913	202.0	33.2	19.9	1885	Belfast, Ireland.....	New York, N. Y....	Bark Callao Corp.
214322	LGFP	St. s.	1	2	Oregon.....⊙	989	828	200.1	41.0	14.7	1916	Aberdeen, Wash....	San Francisco, Calif.	Henry Wilson.
214327	LGFR	Sch.	1	4	C. C. Mengel, jr.....	844	726	184.2	38.2	14.9	1916	Bath, Me.....	New York, N. Y....	Mercator Navigation Co. (Del.).
214337	LGFS	Sch.	1	3	James M. W. Hall... Westmoreland.....	572 1,593	491 1,418	157.7 245.2	34.6 41.2	14.2 19.6	1916 1916	Phillpsburg, Me..... Bath, Me.....	Boston, Mass..... Philadelphia, Pa....	Chas. F. Webb. Westmoreland Coal Co.
214344	LGFV	*Sch.	1	3	SIMLA.....	2,237	2,106	278.2	41.9	24.4	1890	Port Glasgow, Scot- land.	San Francisco, Calif.	Union Oil Co. of Cal- ifornia (Calif.).
214349	LGFW	*Sch.	2	4										Standard Oil Co. (Calif.).
214353	LGHC	St. s.	3	3	D. G. SCOFIELD...⊙	8,507	5,277	439.5	58.0	31.2	1916	San Francisco, Calif.do.....	Union Sulphur Co. (N. J.).
215795	LGHD	St. s.	1	2	SEVERANCE.....	4,926	3,087	366.0	53.0	24.9	1909	Stockton, England..	New York, N. Y....	The Nantasket Beach Steamboat Co.
214363	LGHF	Ga. p.	1	2	Mary Chilton.....	922	392	205.2	32.6	12.2	1916	Boston, Mass.....	Boston, Mass.....	Bay State Fishing Co. Bull Insular S. S. Co. (Del.).
214382	LGHJ	St. s.	1	2	SURGE.....	302	97	135.0	22.8	13.4	1916	Manitowoc, Wis.....do.....	Standard Oil Co. (N. J.).
214382	LGHK	St. s.	2	2	CORNELIA.....⊙	3,129	1,944	327.7	46.7	23.5	1916	Sparrows Point, Md.	New York, N. Y....	Maru Navigation Co. Vacuum Oil Co. (N. Y.). Do.
214391	LGIHR	Ga. s.	1	2	Sierra.....	1,034	743	210.6	42.5	14.8	1916	Hoquiam, Wash....	San Francisco, Calif.	E. K. Wood Lumber Co. (Calif.).
92769	LQHS	St. s.	2	2	MINNEAPOLIS.....	2,029	1,221	238.0	42.2	22.2	1897	South Chicago, Ill...	New York, N. Y....	Arthur A. Miller.
214413	LGIHV	Sch.	1	2	Greenland.....	136	106	97.6	24.3	10.2	1894	Philadelphia, Pa....	Wilmington, Del....	Skogland Shipping Co.
214421	LQJD	Sch.	1	4	Else.....	814	724	185.6	42.0	13.7	1916	Tacoma, Wash.....	New York, N. Y....	J. M. Scott.
214440	LQJF	Ga. s.	1	4	STANDTOW No. 1...⊙	1,955	1,580	252.0	43.7	21.2	1916	Toledo, Ohio.....do.....	Standard Oil Co. (N. J.).
214443	LQJH	St. s.	2	2	St. Charles.....	1,671	1,020	280.9	34.1	22.9	1884	Liverpool, England.do.....	Maru Navigation Co.
214444	LQJK	Ga. s.	2	3	BRAMELL POINT...⊙	3,359	2,046	292.3	47.2	26.9	1916	Baltimore, Md.....do.....	Vacuum Oil Co. (N. Y.). Do.
214449	LQJM	St. s.	2	3	PAULSBORO.....⊙	6,966	4,329	435.0	56.0	32.0	1916	San Francisco, Calif.do.....	Merritt & Chapman Derrick & Wrecking Co. (W. Va.).
214452	LQJP	Ga. s.	1	2	Lakseo.....	326	163	146.6	28.6	11.0	1864	Philadelphia, Pa....do.....	Mallory S. S. Co. (Me.).
214458	LQJQ	St. s.	3	2	HENRY R. MAL- LORY.....⊙	6,063	4,519	424.3	54.5	22.3	1916	Newport News, Vado.....	Sun Co. (N. J.).
214459	LQJR	St. s.	2	2	SUNOIL.....	7,157	5,217	430.0	58.2	33.3	1916	Philadelphia, Pa....	Philadelphia, Pa....	Sun Co. (N. J.).
214467	LQJT	St. s.	1	2	MUNRIO.....⊙	3,778	2,106	333.6	48.2	25.1	1916	Sparrows Point, Md.	New York, N. Y....	Munrio S. S. Co. (N. Y.).
214472	LQJV	St. s.	1	2	COMBER.....	302	97	135.0	22.8	13.4	1916	Manitowoc, Wis.....	Boston, Mass.....	Bay State Fishing Co.
214479	LQJW	*Sch.	1	2	Baltimore.....	1,307	1,242	229.7	40.1	16.1	1916	Baltimore, Md.....	Baltimore, Md.....	P. Dougherty Co.
214484	LQKB	St. s.	1	2	LEVISA.....⊙	2,118	1,259	251.0	43.8	18.2	1916	Wyandotte, Mich...	New York, N. Y....	Levisa S. S. Co.
214490	LQKD	St. s.	2	2	PEARL SHELL.....⊙	5,614	3,420	411.6	53.1	29.8	1916	Wilmington, Del....	San Francisco, Calif.	Pearl Shell S. S. Co.
214491	LQKH	Ga. s.	1	4	DAWNLITE.....⊙	1,976	1,601	252.0	43.7	21.2	1916	Toledo, Ohio.....	New York, N. Y....	Standard Oil Co. (N. J.).
214492	LQKJ	St. s.	3	3	ASTRAL.....⊙	8,653	5,195	439.5	58.0	31.2	1916	San Francisco, Calif.do.....	Standard Transp. Co. (Del.).
214493	LQKM	St. s.	1	0	JOSEPH R. PAR- ROTT.....⊙	2,406	1,114	336.7	59.0	18.5	1916	Philadelphia, Pa....do.....	Florida East Coast Car Ferry Co.
214500	LQKN	St. s.	1	2	Starwood.....	1,129	627	206.0	42.0	16.5	1916	North Bend, Oreg..	San Francisco, Calif.	W. R. Chamberlin.
214503	LQKP	St. s.	2	2	HELEN.....⊙	3,128	1,944	327.7	46.7	23.5	1916	Sparrows Point, Md.	New York, N. Y....	Bull Insular Steam ship Co. (Del.).
214504	LQKQ	Sch.	1	5	Columbia River....	1,200	1,064	231.6	42.8	17.0	1916	Aberdeen, Wash....	San Francisco, Calif.	File Shipping Co. (Calif.).
214512	LQKR	St. s.	1	3	Santlam.....	946	543	209.8	42.0	14.0	1916	Fairhaven, Calif...do.....	Hammond Lumber Co. (Inc.).
214518	LQKS	*Sch.	1	4	BOCONY 82.....	2,320	2,070	250.0	43.0	26.0	1916	Cleveland, Ohio....	New York, N. Y....	Standard Oil Co. (N. Y.).
214536	LQKV	St. s.	1	2	TIDE.....	303	97	135.0	22.8	13.4	1916	Manitowoc, Wis.....	Boston, Mass.....	Bay State Fishing Co.
214537	LQKW	St. s.	1	2	WHITE CAP.....	303	97	135.0	22.8	13.4	1916do.....do.....	Do.
214543	LQMD	Sch.	1	3	Grand Turk.....	540	465	165.4	35.1	13.4	1916	Millbridge, Me.....do.....	Chas. F. Webb.
214542	LGMF	*Sch.	1	3	Northern No. 6....	1,602	1,426	244.1	41.0	19.7	1916	Bath, Me.....	Wilmington, Del....	Northern Transp. Co. (Del.).
214545	LGMH	Ga. s.	1	2	Avarua.....	146	89	87.8	25.1	9.2	1916	Oakland, Calif.....	San Francisco, Calif.	Clifton H. Kroll.
214554	LGMJ	St. s.	1	2	MANTA.....	2,081	1,283	251.0	43.6	18.2	1916	Chicago, Ill.....	New York, N. Y....	New York & Porto Rico S. S. Co. (Me.).
214557	LGMK	Ga. s.	1	4	SUNLITE.....⊙	1,976	1,601	252.0	43.7	21.9	1916	Toledo, Ohio.....do.....	Standard Oil Co. (N. J.).
214559	LGMN	St. s.	2	2	CAUTO.....⊙	3,820	2,316	351.0	47.9	24.7	1916	Seattle, Wash.....do.....	Atlantic Gulf & West Indies S. S. Lines (Me.).
214560	LGM P	St. s.	3	2	EDWARD LUCKEN- BACH.....⊙	7,943	5,934	436.6	57.2	28.0	1916	Quincy, Mass.....do.....	Luckenbach S. S. Co. (Del.).
214561	LGMQ	St. s.	1	2	CARIB.....	2,118	1,259	251.0	43.8	18.2	1916	Wyandotte, Mich...do.....	Atlantic Gulf & West Indies S. S. Lines (Me.).
214562	LGMR	St. s.	1	2	OZAMA.....	2,118	1,259	251.0	43.8	18.2	1916do.....do.....	New York & Porto Rico S. S. Co. (Me.).
214564	LGMV	St. s.	3	2	NORFOLK.....	2,453	1,759	253.0	43.5	21.5	1916	Ecorse, Mich.....do.....	Clyde Steamship Co. (Me.).
214565	LGMW	St. s.	3	2	PHILADELPHIA.....	2,453	1,759	253.0	43.5	21.5	1916do.....do.....	Do.

SEAGOING VESSELS, ARRANGED IN THE ORDER OF SIGNAL LETTERS—Continued.

[Steel vessels in SMALL CAPITALS, iron in *italics*, wood in roman.]

Official No.	Signal letters.	Rig.	Decks.	Masts.	Name of vessel.	Gross tonnage.	Net tonnage.	Length.	Breadth.	Depth.	When built.	Where built.	Home port (where permanent document issues).	Name of managing or principal owner.
214568	LGNB	Ga.s.	1	1	DAYLITE.....⊙	1,976	1,601	252.0	43.7	21.9	1916	Toledo, Ohio.....	New York, N. Y....	Standard Oil Co. (N. J.),
214569	LGNC	St.s.	1	2	SILOUX.....	2,048	1,265	251.0	43.5	20.0	1916	Cleveland, Ohio.....do.....	New York & Porto Rico S. S. Co. (Me.),
214581	LGNF	St.s.	2	2	ROYAL ARROW.....⊙	7,794	4,800	467.6	62.7	32.0	1916	Camden, N. J.....do.....	Standard Transpn. Co. (Del.),
214583	LGNH	St.s.	2	2	WILLIAM A. MCKENNEY.	6,256	4,544	395.0	55.1	21.0	1916	Newport News, Va..	Boston, Mass.....	Crowell & Thurlow Steamship Co. (Me.),
214587	LGNK	St.s.	3	2	GEORGE ANNA WEEMS.	2,088	1,556	242.2	39.0	18.0	1916	Wilmington, Del....	Baltimore, Md.....	Baltimore & Carolina Steamship Co. (Md.),
214597	LGNQ	Ga.s.	2	2	PENNANT.....⊙	3,253	2,029	292.3	47.2	26.9	1916	Baltimore, Md.....	New York, N. Y....	Pierce Oil Corporation.
214598	LGNS	Ga.s.	2	2	FORDONIAN.....⊙	2,367	1,905	250.0	42.6	23.6	1912	Glasgow, Scotland..do.....	American Mediterranean Co.
214615	LGNV	St.s.	2	3	H. C. FOLGER.....⊙	7,066	4,389	435.0	56.0	32.0	1916	San Francisco, Calif.	Philadelphia, Pa....	Atlantic Refining Co. (Pa.),
214627	LGPB	St.s.	1	2	Idaho.....⊙	1,047	553	205.6	41.4	14.8	1916	Aberdeen, Wash....	San Francisco, Calif.	Henry Wilson.
214632	LGPO	Sch.	1	2	Elizabeth Howard..	142	90	119.6	25.0	11.4	1918	East Boothbay, Me.	New York, N. Y....	William W. Howard.
214638	LGPF	St.s.	1	2	Hartwood.....	948	545	199.3	42.0	14.1	1915	Hoquiam, Wash....	San Francisco, Calif.	W. H. Wood.
214640	LGPJ	St.s.	3	2	ARGONNE.....	5,754	4,305	385.0	51.2	25.8	1916	Kobe, Japan.....	New York, N. Y....	Argonne S. S. Co. (Inc.),
214658	LGPM	Ga.s.	2	4	Percy R. Pyne, 2d..	1,341	1,267	233.4	39.7	18.9	1918	Camden, Me.....do.....	Onoda Nav. Corp. (Del.),
214666	LGPR	St.s.	2	2	TANAMO.....⊙	3,298	2,005	331.1	45.2	25.6	1914	Newcastle, Englanddo.....	Sarnia Steamship Corp. (N. Y.),
214668	LGPS	St.s.	2	2	PANUCCO.....⊙	3,820	2,319	351.0	47.9	24.7	1917	Seattle, Wash.....do.....	New York & Cuba Mail S. S. Co. (Me.),
214669	LGPT	St.s.	2	2	TIDEWATER.....⊙	5,266	3,354	368.6	55.2	30.5	1917	Camden, N. J.....do.....	Green Star S. S. Corp. (Del.),
214673	LGPV	Ga.s.	2	2	HOLDEN EVANS.....⊙	3,253	2,025	292.3	47.2	26.9	1917do.....do.....	Holden Evans S. S. Co.
214677	LGPW	St.s.	3	2	JULIA LUCKENBACH.	7,943	5,934	436.6	57.2	28.0	1917do.....do.....	Lukenbach S. S. Co. (Del.),
214684	LGQF	St.s.	3	3	WM. G. WARDEN.....⊙	10,289	7,890	500.0	68.2	27.0	1917	Newport News, Va.do.....	Standard Oil Co. (N. J.),
214685	LGQH	Bkn.	2	4	Herdis.....	1,220	1,124	199.8	42.3	19.6	1917	Chelsea, Mass.....do.....	Arthur A. Miller.
214687	LGQJ	*Sch.	1	2	Maryland.....	1,371	1,257	228.7	40.0	16.0	1917	Wilmington, Del....	Baltimore, Md.....	P. Dougherty Co.
214694	LGQM	Ga.s.	1	0	Hillsborough.....	330	295	105.9	30.8	11.8	1916	West New Brighton, N. Y.	New York, N. Y....	J. B. King Transportation Co.
214715	LGQS	St.s.	2	3	J. W. VAN DYKE.....⊙	7,155	4,425	435.0	56.0	32.0	1917	San Francisco, Calif.	Philadelphia, Pa....	Atlantic Refining Co. (Pa.),
214716	LGQT	St.s.	1	2	Port Angeles.....	1,358	760	233.2	42.3	15.8	1916	North Bend, Oreg...	San Francisco, Calif.	Charles Neilson Co. (Calif.),
214722	LGQV	St.s.	2	2	SAGUA.....⊙	3,298	2,005	331.1	45.2	25.6	1914	Newcastle, England.	New York, N. Y....	Sibiria Steamship Corp. (N. Y.),
214725	LORB	St.s.	3	2	SANTA ROSA.....⊙	6,415	3,918	404.6	53.9	26.2	1917	Philadelphia, Pa....do.....	Grace Steamship Co. (Del.),
214728	LGRC	St.s.	2	2	FELIX TAUSSIG.....⊙	6,253	4,544	395.0	55.1	31.0	1917	Newport News, Va..	Boston, Mass.....	Crowell & Thurlow Steamship Co. (Me.),
214714	LQRK	Ga.s.	1	4	Astoria.....⊙	1,611	1,275	229.4	44.0	18.8	1917	Astoria, Oreg.....	Portland, Oreg.....	Viking Shipping Co. (Oreg.),
214750	LGRT	Sch.	2	2	Angel.....	340	294	111.0	26.6	9.9	1917	Portland, Oreg.....	Los Angeles, Calif..	Merchants Nav. Co.
214757	LGRW	St.s.	1	3	Phyllis.....	1,266	695	215.3	42.8	17.1	1917	Aberdeen, Wash....	San Francisco, Calif.	W. R. Chamberlin.
214785	LGSD	*Sch.	1	3	Northern No. 7.....	1,631	1,473	245.5	41.2	19.9	1917	Bath, Me.....	Wilmington, Del....	Northern Transpn. Co. (Del.),
76573	LGSJ	St.s.	2	3	J. H. Devereux.....	1,618	1,312	242.3	37.0	19.4	1885	Cleveland, Ohio....	Boston, Mass.....	Metropolitan Coal Co.
214798	LGSK	Bkn.	2	3	Carico.....	782	654	172.0	33.0	19.4	1866	Nantes, France.....	New Orleans, La....	Carico Co. (Inc.),
214808	LGSN	Sch.	1	4	Charlotte A. Maxwell	668	679	167.2	35.8	14.0	1917	Camden, Me.....	New York, N. Y....	Daniel T. Gilmartin.
214816	LGSF	St.s.	3	3	JAMES MCGEE.....⊙	10,677	8,115	499.1	68.2	28.0	1917	Sparrows Point, Md.do.....	Standard Oil Co. (N. J.),
214817	LGSQ	Ga.s.	2	2	CHARLES BRALEY.....⊙	3,253	2,029	292.3	47.2	26.9	1917	Baltimore, Md.....do.....	Cuba Distilling Co. (W. Va.),
214827	LGSV	St.s.	2	2	GULFMAID.....	5,225	3,248	391.1	51.2	30.2	1917	Camden, N. J.....	Port Arthur, Tex....	Gulf Refining Co. (Tex.),
214848	LQTD	St.s.	1	2	BEATRICE.....⊙	3,450	2,188	327.2	46.2	22.9	1917	Sparrows Point, Md.	New York, N. Y....	A. H. Bull S. S. Co. (N. Y.),
214856	LQTF	St.s.	2	2	YUMURI.....	1,835	1,133	270.0	39.5	19.7	1902	Blyth, England.....do.....	New York & Cuba Mail Steamship Co. (Me.),
214861	LQTH	St.s.	3	3	MAUI.....⊙	9,801	6,004	484.0	58.0	31.5	1917	San Francisco, Calif.	San Francisco, Calif.	Matsunaga Navigation Co. (Calif.),
214873	LGTQ	St.s.	3	3	F. Q. BARSTOW.....⊙	10,289	7,890	500.0	68.2	27.0	1917	Newport News, Va..	New York, N. Y....	Standard Oil Co. (N. J.),
214849	LQTR	St.s.	2	2	Redwood.....⊙	1,793	1,045	226.4	41.8	23.1	1917	Bellingham, Wash..	Seattle, Wash.....	Pacific American Fisheries (Me.),
215280	LGTW	St.s.	1	2	Wahkeena.....⊙	1,080	547	213.0	40.0	14.3	1916	Astoria, Oreg.....	San Francisco, Calif.	Wahkeena S. S. Co.
215063	LQVD	Shp.	2	3	James Rolph.....	2,108	1,927	277.2	42.4	24.1	1884	Liverpool, England.do.....	Rolph Nav. & Coal Co. (Inc.) (Calif.),
214901	LQVF	St.s.	3	2	SANTA PAULA.....⊙	6,275	3,833	404.6	53.9	26.2	1917	Philadelphia, Pa....	New York, N. Y....	Grace Steamship Co. (Del.),
214907	LGVH	St.s.	1	3	Flavel.....	967	544	209.8	42.0	14.1	1917	Eureka, Cal.....	San Francisco, Calif.	Hammond Lumber Co.
214916	LGVN	St.s.	2	2	MUNDELTA.....⊙	4,746	2,985	370.0	53.2	27.0	1917	Newport News, Va..	New York, N. Y....	Mundelta S. S. Corp. (N. Y.),
214921	LQVP	St.s.	8	2	EAGLE.....⊙	6,278	3,834	410.0	56.0	29.0	1917	San Francisco, Calif.do.....	Standard Transportation Co. (Del.),
125369	LGV8	St.s.	1	2	Cora L. Staples.....	92	46	100.0	20.3	6.2	1872	Wilmington, Del....do.....	Scully Line (Inc.),

SEAGOING VESSELS, ARRANGED IN THE ORDER OF SIGNAL LETTERS—Continued.

(Steel vessels in SMALL CAPITALS, iron in *italics*, wood in roman.)

Official No.	Signal letters.	Rig.	Decks.	Masts	Name of vessel.	Gross tonnage.	Net tonnage.	Length.	Breadth.	Depth.	When built.	Where built.	Home port (where permanent document issues).	Name of managing or principal owner.
157390	LQVT	St. s.	1	0	Laura M. Keeler....	93	46	<i>Feet.</i> 78.5	<i>Feet.</i> 20.5	<i>Feet.</i> 9.7	1893	Tottenville, N. Y....	New York, N. Y....	Elmer A. Keeler.
100261	LGVW	St. s.	1	0	John A. Seelye.....	78	39	93.0	22.0	8.0	1879	Newburgh, N. Y....	do.	Scully Line (Ino.).
77489	LQWB	St. s.	1	0	Warrior.....	342	233	153.0	26.5	11.4	1901	Tomkins Cove, N. Y.	do.	Noptune Line (Del.).
110493	LQWC	St. s.	1	0	Ronald G. Keeler....	120	60	101.0	22.0	9.6	1881	Fly Mountain, N. Y.	do.	Elmer A. Keeler.
80361	LQWD	St. s.	1	0	W. E. Gladwish....	121	60	110.8	27.0	9.0	1873	Philadelphia, Pa....	do.	Do.
120718	LQWJ	St. s.	1	1	Rowe.....	476	394	142.8	30.0	10.6	1888	Manitowoc, Wis....	New Haven, Conn..	H. Gordon Rowe.
214938	LQWK	St. s.	2	2	MANZANILLO.....	1,921	1,178	270.0	39.5	18.6	1902	Middlesbrough, England.	New York, N. Y....	New York & Cuba Mail Steamship Co. (Me.).
214951	LQWP	St. s.	2	2	EDWARD L. DOHENY, Jr. ©	7,706	4,716	407.6	62.7	32.0	1917	Camden, N. J.....	Los Angeles, Calif.	Pan-American Petroleum & Transport Co. (Del.).
214960	LQWQ	St. s.	1	1	PEDRITO.....	296	153	133.0	25.0	8.4	1917	Jacksonville, Fla....	Boston, Mass.....	Boston Molasses Co. (N. J.).
127307	LQWR	St. s.	1	0	Confidence.....	65	33	78.7	18.3	8.0	1898	Baltimore, Md.....	do.	New England Fuel & Transp. Co.
214969	LQWS	Sch.	1	3	Frank A. Morey....	574	481	163.0	35.4	14.7	1917	Rockland, Me.....	do.	Rogers & Webb.
214976	LHBQ	St. s.	1	2	Florence Olson... ©	1,185	604	213.7	42.0	16.6	1917	North Bend, Oreg..	San Francisco, Calif.	Oliver J. Olsen.
214993	LHBG	Sch.	1	2	Yukon.....	172	142	118.4	25.9	11.9	1917	Essex, Mass.....	New York, N. Y....	American Trading Co. (Ino.).
215002	LHBN	St. s.	2	3	BENJAMIN BREWSTER. ©	5,950	3,677	411.6	53.4	29.8	1917	Wilmington, Del....	do.	Standard Oil Co. (N. J.).
215005	LHRP	Sch.	1	4	Rassapeague.....	971	859	194.4	39.5	14.7	1917	Brunswick, Ga....	do.	Smith Navigation Corp.
215006	LHRQ	St. s.	2	3	S. V. HARKNESS... ©	6,899	5,293	419.4	57.2	29.8	1917	Seattle, Wash.....	do.	Standard Oil Co. (N. J.).
214936	LHBS	*Sch.	1	3	Belmont.....	969	896	198.0	34.6	18.0	1917	Baltimore, Md.....	Philadelphia, Pa....	Reading Co.
201119	LHBT	Ga. s.	1	2	Trenton.....	83	67	87.0	21.6	10.2	1904	Essex, Mass.....	New York, N. Y....	United New Jersey Sandy Hook Pilots Association (N. J.).
215015	LHBV	St. s.	1	2	YADEIN..... ©	1,685	1,004	261.3	40.1	17.3	1908	Rostock, Germany..	do.	U. S. Shipping Board.
215016	LHBW	St. s.	2	2	OCONEE..... ©	2,554	1,631	282.7	41.9	24.9	1906	Tonning, Germany..	do.	Oconee Steamship Co. (Del.).
215017	LHCB	St. s.	2	2	YUCCA.....	2,777	1,741	291.5	41.2	25.8	1903	Rostock, Germany..	do.	U. S. Shipping Board.
215021	LHCD	St. s.	1	2	Johanna Smith... ©	1,921	1,084	257.2	50.5	15.4	1917	North Bend, Oreg..	Marshfield, Oreg....	Coos Bay Lumber Co.
215023	LHCF	Ga. s.	1	2	Aenshla.....	135	70	104.1	25.0	11.6	1917	Essex, Mass.....	Gloucester, Mass....	Gorton-Pew Vessels Co.
215031	LHCG	Sch.	2	4	Cecilia M. Dunlap..	835	793	198.7	32.2	19.5	1875	Whitehaven, Eng....	San Juan, P. R.....	Edward A. Bailey.
215037	LHCK	Ga. s.	1	4	Nisseogue.....	971	859	194.4	39.5	14.7	1917	Brunswick, Ga....	New York, N. Y....	Smith Navigation Corp. (N. Y.).
215054	LHCQ	St. s.	2	2	ARMENIA..... ©	5,463	3,386	399.2	50.1	27.2	1896	Jarrow, England....	do.	U. S. Shipping Board.
215055	LHCR	St. s.	2	2	ISONOMIA..... ©	3,901	2,474	349.1	49.6	25.5	1900	West Hartlepool, England.	do.	Do.
215056	LHCS	St. s.	2	2	ASCUTNEY..... ©	4,966	3,147	389.0	46.0	27.4	1896	Glasgow, Scotland..	do.	Do.
86416	LHCV	St. s.	2	2	San Antonio.....	785	521	158.5	34.0	19.4	1898	San Francisco, Calif.	San Francisco, Calif.	American Finance & Commerce Co.
31705	LHDB	St. s.	1	1	Brooklyn.....	333	216	137.0	34.1	10.5	1901	Aberdeen, Wash....	do.	Sudden & Christenson (Ino.).
49775	LHDC	St. s.	1	2	G. C. Lindauer... ©	453	287	158.1	36.1	11.5	1901	do.	do.	Pacific Mill & Timber Co. (Ino.).
162628	LHDF	St. s.	1	2	Mayfair.....	670	420	175.9	38.0	12.3	1905	do.	do.	Charles Nelson Co. (Calif.).
215066	LHDG	St. s.	2	2	GENERAL O. H. ERNST. ©	3,564	2,259	356.4	45.3	24.5	1904	Flensburg, Germany	New York, N. Y....	Panama Railroad Co.
215067	LHDJ	St. s.	2	2	GENERAL H. F. HODGES. ©	2,732	1,667	323.5	39.0	23.0	1889	Newcastle, England.	do.	Do.
215079	LHDK	Ga. s.	1	2	Killarney.....	153	73	108.3	23.8	10.8	1917	Essex, Mass.....	Gloucester, Mass....	Gorton-Pew Vessels Co.
215086	LHDM	Sch.	1	4	Charles M. Struven..	632	562	171.2	37.0	13.2	1917	Pocomoke City, Md.	Baltimore, Md.....	Charles M. Struven.
115923	LHDI	St. s.	1	0	Sea King.....	181	90	119.0	26.1	11.5	1883	San Francisco, Calif.	San Francisco, Calif.	Shipowners & Merchants Tugboat Co.
126548	LHDQ	St. s.	1	1	SEA EAGLE.....	205	102	110.0	23.0	13.0	1889	do.	do.	Do.
121098	LHDR	St. s.	1	2	FEARLESS..... ©	167	85	99.6	22.7	12.6	1899	do.	do.	Do.
215106	LHDT	St. s.	2	2	GENERAL G. W. GOETHALS. ©	4,418	2,607	353.0	48.7	25.0	1911	Vegesack, Germany.	New York, N. Y....	Panama Railroad Co.
215110	LHDV	St. s.	2	2	GENERAL W. C. GORDAS. ©	4,564	2,826	370.1	45.3	26.8	1902	Rostock, Germany..	do.	Do.
212678	LHFD	St. s.	1	0	BRISTOL.....	284	193	118.3	24.6	14.5	1914	Pt. Richmond, N. Y.	Fall River, Mass....	Staples Transportation Co. (Ino.).
215126	LHFG	St. s.	2	2	PEQUOT..... ©	5,621	3,541	420.9	55.1	28.7	1910	Geestmunde, Ger...	New York, N. Y....	U. S. Shipping Board.
215129	LHFK	Sch.	2	4	Nancy Hanks.....	1,162	1,030	201.0	41.0	19.2	1917	Thomaston, Me....	do.	Amos D. Carver.
215304	LHFM	Ga. s.	1	2	AJAX.....	118	79	107.3	23.2	10.8	1917	East Boothbay, Me.	Marblehead, Mass....	South Seas Pacific Co.
150132	LHFP	St. s.	1	2	Pioneer..... ©	160	80	107.0	21.0	13.0	1878	Philadelphia, Pa....	Seattle, Wash.....	Puget Sound Tug Boat Co.
145846	LHFF	St. s.	1	2	TATOOSH..... ©	277	154	119.2	25.2	15.5	1900	Seattle, Wash.....	San Francisco, Calif.	Henry C. Peterson.
110746	LHFR	St. s.	1	0	Ranger.....	144	72	106.4	22.9	11.2	1887	North Bend, Oreg..	Eureka, Calif.....	Humboldt Stevedore Co. (Ino.).
215139	LHFS	Ga. s.	1	4	W. F. Burrows... ©	1,560	1,258	201.0	44.0	20.9	1917	North Portland, Oreg.	San Francisco, Calif.	Libby, McNeil & Libby.
215145	LHFT	*Sch.	1	4	Frank D. Stout.....	1,113	653	190.0	43.0	15.4	1917	St. Helens, Oreg....	Marshfield, Oreg....	Brookings Commercial Co.
211785	LHFV	St. s.	1	0	ALBERT J. STONE... ©	306	208	110.4	28.6	13.6	1913	Pt. Richmond, N. Y.	New York, N. Y....	Eric R. R. Co.

SEAGOING VESSELS, ARRANGED IN THE ORDER OF SIGNAL LETTERS—Continued.

(Steel vessels in SMALL CAPITALS, iron in *italics*, wood in roman.)

Official No.	Signal letters.	Rig.	Decks.	Masts.	Name of vessel.	Gross tonnage.	Net tonnage.	Length.	Breadth.	Depth.	When built.	Where built.	Home port (where permanent document issues).	Name of managing or principal owner.
215154	LHFW	St. s.	2	3	GEORGE G. HENRY. <i>⊙</i>	6,837	4,265	Feet. 435.0	Feet. 58.0	Feet. 32.0	1917	San Francisco, Calif.	Los Angeles, Calif.	Pan-American Petroleum & Transport Co. (Del.).
215152	LHGC	St. s.	2	2	HAROLD WALKER. <i>⊙</i>	6,784	4,218	430.0	58.2	33.3	1917	Philadelphia, Pa.	do.	Do.
215165	LHGF	Sch.	2	4	Maude M. Morey.	1,364	1,245	207.7	40.1	22.1	1917	Bath, Me.	Bath, Me.	G. G. Deering Co.
215170	LH GK	St. s.	2	2	BLACK ARROW. <i>⊙</i>	6,022	3,657	409.3	52.7	27.9	1904	Vegesack, Germany.	New York, N. Y.	U. S. Shipping Board.
215171	LHGM	St. s.	2	2	ORION. <i>⊙</i>	6,026	3,777	403.3	49.2	27.1	1902	do.	do.	Do.
215868	LHGG	Sbp.	1	4	WILLIAM T. LEWIS.	2,156	1,964	279.7	42.1	24.5	1891	Port Glasgow, Scot.	San Francisco, Calif.	James Rolph, Jr.
215180	LHGR	St. s.	2	3	JOSIAH MACY. <i>⊙</i>	6,899	5,396	419.4	57.2	29.8	1917	Seattle, Wash.	New York, N. Y.	Standard Oil Co. (N.J.).
215189	LHGV	St. s.	2	2	PAWNEE. <i>⊙</i>	4,471	2,837	389.3	47.6	28.3	1899	Flensburg, Germany.	do.	U. S. Shipping Board.
215190	LHGW	St. s.	2	2	NEUSE. <i>⊙</i>	4,496	2,870	389.2	47.9	28.4	1900	do.	do.	Do.
215199	LHJC	Sbp.	2	3	ARAPAOE.	2,163	2,061	276.8	42.0	24.0	1892	Port Glasgow, Scot.	Seattle, Wash.	Do.
215210	LHJD	Bk.	1	3	Ortloe.	1,152	1,056	219.8	35.1	21.3	1881	Sunderland, Eng.	New York, N. Y.	Oriental Nav. Corp. (Del.).
215217	LHJF	Bk.	2	4	MOSHULU.	3,116	2,911	335.3	46.9	26.0	1904	Port Glasgow, Scot.	Portland, Oreg.	U. S. Shipping Board.
215218	LHJG	Sbp.	2	3	CHILLICOTHE.	1,862	1,726	257.0	40.0	23.0	1892	Glasgow, Scotland.	Seattle, Wash.	Do.
215219	LHJK	Bk.	2	4	MONONGAHELA.	2,782	2,546	298.5	43.6	24.5	1892	do.	Portland, Oreg.	Do.
215220	LHJM	*Sch.	1	3	Glenside.	974	900	196.3	34.6	18.3	1917	Baltimore, Md.	Philadelphia, Pa.	Reading Co.
215225	LHJP	St. s.	2	2	ARCADIA. <i>⊙</i>	5,453	3,412	399.0	49.2	27.2	1896	Belfast, Ireland.	New York, N. Y.	U. S. Shipping Board.
215232	LHJT	St. s.	2	2	IDA.	4,790	3,093	370.3	48.6	26.9	1906	Glasgow, Scotland.	do.	Do.
215233	LHJV	St. s.	2	3	TORRES. <i>⊙</i>	4,943	2,955	371.5	59.1	28.8	1917	Newport News, Va.	do.	Southern Pacific Co.
215234	LHWV	St. s.	1	3	Robert C. Sudden.	1,363	1,016	223.0	43.0	16.5	1917	Oakland, Calif.	San Francisco, Calif.	Thomas Crowley.
215238	LHKC	*Sch.	1	2	JUNIATA. <i>⊙</i>	1,432	1,396	240.5	41.0	10.8	1917	New Orleans, La.	Port Arthur, Tex.	Gulf Refining Co. (Tex.).
205609	LHKM	St. s.	1	0	Nacoda.	238	162	119.4	29.0	10.0	1908	West New Brighton, N. Y.	New York, N. Y.	N. Y. & Hastings Steamboat Co. (Inc.).
215248	LHKN	St. s.	3	2	TIGER. <i>⊙</i>	6,273	3,832	410.0	56.0	29.0	1917	San Francisco, Calif.	do.	Standard Transpn. Co. (Del.).
215253	LHKP	*Sch.	1	3	Manor.	1,603	1,437	245.3	41.2	19.9	1917	Bath, Me.	Philadelphia, Pa.	Westmoreland Coal Co.
215284	LHKR	St. s.	3	3	W. C. TEAGLE. <i>⊙</i>	10,677	8,115	499.1	63.2	20.0	1917	Sparrows Point, Md.	New York, N. Y.	Standard Oil Co. (N.J.).
215292	LHKT	St. s.	2	2	KRAKOW. <i>⊙</i>	3,931	2,540	333.8	45.9	22.9	1903	Port Glasgow, Scot.	do.	U. S. Shipping Board.
215293	LHKV	St. s.	3	2	WARSAWA. <i>⊙</i>	6,515	4,170	401.4	51.3	22.9	1914	Monfalcone, Austria.	do.	Polish American Navigation Corp. (Del.).
215294	LHKW	St. s.	3	2	AMPHION. <i>⊙</i>	7,409	4,665	428.9	54.3	39.4	1899	Geestmunde, Ger.	do.	U. S. Shipping Board.
215296	LHMC	St. s.	2	2	TERESA. <i>⊙</i>	3,769	2,380	345.8	48.1	25.4	1900	Port Glasgow, Scot.	do.	Do.
215297	LHMD	St. s.	2	2	WYANDOTTE. <i>⊙</i>	4,761	3,011	384.9	46.0	27.2	1894	Hamburg, Germany.	do.	Do.
215286	LHMF	St. s.	2	2	PENNSYLVANIA. <i>⊙</i>	6,666	5,048	416.8	56.1	31.1	1917	Quincy, Mass.	do.	Texas S. S. Co. (N. Y.).
215315	LHMG	St. s.	3	5	ARTEMIS. <i>⊙</i>	8,413	5,247	499.1	58.2	33.9	1902	Belfast, Ireland.	do.	U. S. Shipping Board.
215316	LHMJ	St. s.	3	4	NANSEMOND. <i>⊙</i>	13,332	8,526	559.2	62.2	30.0	1896	do.	do.	Do.
215323	LHMK	Sch.	2	5	Dunham Wheeler.	1,926	1,765	254.5	44.2	23.0	1917	Bath, Me.	do.	Fields S. Pendleton.
215327	LHMN	St. s.	3	2	AMELIA.	1,297	714	227.3	31.7	13.7	1906	Wallsend on Tyne, England.	do.	Amelia S. S. Corp. (N. Y.).
215333	LHMR	St. s.	1	2	Ernest H. Meyer. <i>⊙</i>	1,057	555	213.0	40.0	14.3	1917	Astoria, Oreg.	Portland, Oreg.	Broughton & Wiggins Nav. Co.
215342	LHMT	St. s.	1	2	Horace X. Baxter. <i>⊙</i>	1,293	700	214.0	42.0	17.0	1917	North Bend, Oreg.	San Francisco, Calif.	Horace X. Baxter S. S. Co. (Calif.).
215348	LHMV	St. s.	2	2	WILLIAM GREEN. <i>⊙</i>	6,784	4,218	430.0	58.2	33.3	1917	Philadelphia, Pa.	Los Angeles, Calif.	Pan-American Petroleum & Transport Co. (Del.).
214579	LHMW	St. s.	1	1	Noble Maxwell.	578	352	159.0	35.1	13.2	1916	Rockland, Me.	Boston, Mass.	Boston Sand & Gravel Co.
8721	LHNC	St. s.	1	2	Black Rock.	1,997	1,536	237.0	43.0	23.0	1897	Port Huron, Mich.	Chicago, Ill.	Indiana S. S. Co.
116173	LHND	St. s.	1	1	South Coast.	301	225	131.6	32.2	10.5	1887	San Francisco, Calif.	San Francisco, Calif.	Hobbs Wall & Co. (Inc.).
215362	LHNF	St. s.	2	2	C. A. SNIDER. <i>⊙</i>	2,783	1,647	299.2	45.2	24.3	1917	Wilmington, Del.	New York, N. Y.	Union Sulphur Co. (N. J.).
215368	LHNN	St. s.	2	2	OSAGE. <i>⊙</i>	4,807	2,953	395.1	49.4	27.4	1906	Newcastle, England.	San Francisco, Calif.	U. S. Shipping Board.
215371	LHNP	St. s.	2	2	VIRGINIA. <i>⊙</i>	6,666	5,048	416.8	56.1	31.1	1917	Quincy, Mass.	New York, N. Y.	The Texas Steamship Co. (N. Y.).
215372	LHNQ	Sbp.	2	4	MUSCOOTA.	2,660	2,503	298.7	45.1	24.3	1888	Liverpool, England.	San Francisco, Calif.	U. S. Shipping Board.
215375	LHNS	St. s.	1	2	KIOWA.	2,039	1,263	251.0	43.5	20.0	1917	Cleveland, Ohio.	New York, N. Y.	Clyde Steamship Co. (Me.).
215387	LHNT	*Sch.	1	2	†Susquehanna.	1,381	1,344	241.5	41.3	14.8	1917	Mobile, Ala.	Port Arthur, Tex.	Gulf Refining Co. (Tex.).
215394	LHPB	St. s.	1	2	MOUNT SUMMIT.	3,621	2,337	330.7	44.0	23.8	1900	Port Glasgow, Scot.	New York, N. Y.	American Ship & Commerce Navigation Corp. (N. Y.).
215395	LHPC	St. s.	1	2	MOUNT SEWARD.	3,725	2,359	348.5	50.1	23.5	1912	Sunderland, Eng.	do.	Do.
215396	LHPD	St. s.	2	2	MOUNT SIDNEY.	3,513	2,198	328.0	40.7	25.6	1906	Stockton, England.	do.	Do.
215398	LHPG	St. s.	1	2	KERMOR.	4,795	3,106	378.0	52.3	24.4	1907	Sunderland, Eng.	do.	Kerr Nav. Corp. (N. Y.).
215399	LHPJ	St. s.	2	2	KERESASFA.	4,636	3,019	355.6	46.2	28.2	1903	Newcastle, England.	do.	American Ship & Commerce Navigation Corp. (N. Y.).
215400	LHPK	St. s.	1	2	MOUNT STERLING.	3,550	2,267	338.3	44.9	24.6	1901	South Shields, Eng.	do.	Do.
215401	LHPM	St. s.	2	2	KERMANSIAH.	4,847	3,152	388.0	52.2	27.2	1910	Newcastle, England.	do.	Kerr Nav. Corp. (N. Y.).
215401	LHPQ	St. s.	2	2	GULF OF MEXICO. <i>⊙</i>	7,807	4,887	467.8	62.7	32.0	1917	Camden, N. J.	Port Arthur, Tex.	Gulf Refining Co. (Tex.).
215411	LHPR	St. s.	3	2	EL ALMIRANTE. <i>⊙</i>	5,216	4,055	364.0	51.2	23.8	1917	Newport News, Va.	New York, N. Y.	Southern Pacific Co.
215412	LHPS	St. s.	1	2	SUSANA. <i>⊙</i>	3,710	2,358	350.1	46.0	24.7	1897	Sunderland, Eng.	do.	F. I. A. T.

† Composite.

SEAGOING VESSELS, ARRANGED IN THE ORDER OF SIGNAL LETTERS—Continued.

[Steel vessels in SMALL CAPITALS, iron in *italics*, wood in roman.]

Official No.	Signal letters.	Rig.	Decks.	Masts.	Name of vessel.	Gross tonnage.	Net tonnage.	Length.	Breadth.	Depth.	When built.	Where built.	Home port (where permanent document issued).	Name of managing or principal owner.
215424	LHPT	St. s.	2	2	FREDERIC R. KELLOGG. ©	7,127	4,418	<i>Feet.</i> 425.8	<i>Feet.</i> 57.0	<i>Feet.</i> 31.4	1917	Oakland, Calif.	Los Angeles, Calif. ..	Pan-American Petroleum & Transport Co. (Del.).
215447	LHQF	St. s.	5	4	GEORGE WASHINGTON. ©	25,569	15,378	698.8	78.2	50.1	1908	Stettin, Germany. ...	New York, N. Y.	U. S. Shipping Board.
215448	LHQJ	St. s.	5	4	AMERICA. ©	21,144	12,256	668.8	74.3	22.8	1905	Belfast, Ireland.	do.	Do.
215449	LHQK	St. s.	4	3	MOUNT VERNON. ©	18,372	7,564	685.2	72.2	40.4	1908	do.	do.	Do.
215453	LHQP	St. s.	4	2	AEOLUS. ©	12,642	6,992	560.4	62.3	19.9	1899	Danzig, Germany. ...	do.	Do.
215455	LHQ S	St. s.	4	2	POCAHONTAS. ©	10,352	6,103	523.5	60.2	34.7	1900	Stettin, Germany. ...	do.	Do.
215456	LHQT	St. s.	4	2	HURON. ©	10,688	6,240	523.0	60.1	34.8	1896	Danzig, Germany. ...	do.	Do.
215457	LHQV	St. s.	4	2	HUDSON. ©	9,699	5,641	499.1	60.1	34.7	1899	Stettin, Germany. ...	do.	Do.
215458	LHQW	St. s.	3	4	POTOMAC. ©	9,709	5,632	499.3	58.1	28.8	1900	Geestemunde, Ger.	do.	Do.
214913	LHRC	St. s.	1	0	CHAPMAN BROS.	472	321	130.8	35.6	12.6	1917	Elizabethport, N. J. .	New York, N. Y.	Merritt & Chapman, Derrick & Wrecking Co. (W. Va.).
204906	LHRF	St. s.	1	0	Augustine.	159	88	101.5	23.1	11.0	1908	Baltimore, Md.	Philadelphia, Pa.	Southern Transportation Co. (N. J.).
116485	LHRG	St. s.	1	2	Carolina.	123	61	92.6	21.0	10.0	1892	Philadelphia, Pa.	do.	Do.
215474	LHRJ	St. s.	1	4	Theoline.	594	509	172.0	34.8	13.0	1917	Rockland, Me.	Boston, Mass.	Boston Maritime Corp. (Me.).
215480	LHRK	*Sch.	1	3	Pennington.	967	894	198.3	34.6	18.3	1917	Baltimore, Md.	Philadelphia, Pa.	Reading Co.
215482	LHRN	St. s.	1	2	Walrus.	479	246	163.2	26.2	13.0	1917	Essex, Mass.	Gloucester, Mass.	Gorton-Pew Vessels Co.
215498	LHRW	Sch.	1	4	Manuel Caragol.	880	735	203.6	35.9	17.3	1917	Noank, Conn.	New York, N. Y.	Overseas Sailing Ship Corp.
215501	LHSB	Sch.	2	4	Blue Peter.	1,234	1,105	205.4	40.3	18.9	1917	Camden, Me.	do.	Wyngrave Line (N. Y.).
215508	LHSD	Ga. s.	1	4	Guanacaste.	632	455	165.5	36.5	13.9	1917	Portland, Oreg.	Wilmington, Del.	Guanacaste Ship Corp. (Del.).
215512	LHSF	Ga. s.	1	3	Gaspé.	262	170	122.6	28.8	10.4	1917	Essex, Mass.	Gloucester, Mass.	Gorton-Pew Vessels Co.
215818	LHSG	St. s.	1	2	RAJAH.	2,264	1,350	283.5	42.1	18.8	1902	Bremerhaven, Ger. .	San Francisco, Calif. .	U. S. Shipping Board.
215528	LHSJ	St. s.	3	2	POZNAM.	8,405	5,298	471.1	59.2	28.9	1913	Bremen, Germany. ..	New York, N. Y.	Polish American Navigation Corp. (Del.).
215529	LHSK	St. s.	1	2	Robert P. Clark.	291	147	128.1	25.8	13.2	1917	Orange, Tex.	Port Arthur, Tex.	Gulf Refining Co. (Tex.).
215535	LHSM	St. s.	1	2	DEEPWATER. ©	7,610	4,787	437.2	63.7	33.7	1917	Camden, N. J.	New York, N. Y.	Castner, Curran & Bullitt (Del.).
215537	LHSN	Ga. s.	1	4	Tempate.	698	515	176.0	36.0	14.4	1917	Portland, Oreg.	Wilmington, Del.	Tempate Ship Corp.
215542	LHSP	St. s.	2	2	JEANNETTE SKINNER. ©	5,715	4,384	409.6	54.1	27.1	1917	Seattle, Wash.	Seattle, Wash.	U. S. Shipping Board.
215544	LHSQ	St. s.	2	2	MONTICELLO. ©	7,533	4,698	468.5	58.5	32.2	1911	Bremen, Germany. ...	San Francisco, Calif. .	Do.
215545	LHSR	St. s.	2	2	MONTPELLIER. ©	4,711	2,813	460.0	57.9	26.7	1912	Rostock, Germany. .	do.	Do.
215546	LHST	*Sch.	1	3	Smith & Terry No. 1. .	1,156	1,067	203.6	41.2	16.7	1917	Bethel, Del.	New York, N. Y.	Smith & Terry.
215551	LHSW	St. s.	2	2	WACHUSETT.	4,336	2,601	371.2	44.2	27.1	1896	Hamburg, Germany. .	San Francisco, Calif. .	U. S. Shipping Board.
215552	LHTB	St. s.	2	2	TUNICA. ©	4,974	2,994	400.7	49.5	27.5	1899	Flensburg, Germany .	do.	Do.
215553	LHTC	St. s.	2	2	ANDALUSIA. ©	5,509	3,918	399.3	50.1	27.3	1896	Newcastle, England. .	Seattle, Wash.	Do.
215554	LHTD	St. s.	3	2	WABASH.	5,672	3,312	381.0	49.9	26.6	1900	do.	New York, N. Y.	French American Line (Del.).
215555	LHTF	St. s.	2	2	CASCO.	6,022	3,761	397.0	54.0	25.5	1910	Flensburg, Germany .	San Francisco, Calif. .	U. S. Shipping Board.
215558	LHTG	St. s.	2	2	COOSA.	1,969	1,218	289.9	38.5	22.0	1896	Newcastle, England. .	Seattle, Wash.	Do.
215570	LHTJ	St. s.	3	2	NYANZA. ©	6,213	3,886	406.7	55.2	25.6	1911	Hamburg, Germany .	San Francisco, Calif. .	Do.
215771	LHTM	St. s.	2	2	SACHEM. ©	3,108	1,862	307.7	42.2	24.7	1897	do.	do.	Pacific Mail S. S. Co. (N. Y.).
215578	LHTN	Ga. s.	2	4	La Merced.	1,696	1,342	232.0	43.6	26.6	1917	Benicia, Calif.	do.	James Jerome.
215580	LHTP	St. s.	1	2	CUOCTAW.	2,086	1,277	249.6	43.6	18.2	1917	Chicago, Ill.	New York, N. Y.	New York & Porto Rico S. S. Co. (Me.).
215581	LHTQ	St. s.	2	2	MAINE. ©	6,457	4,804	402.0	54.2	31.4	1917	Bath, Me.	do.	U. S. Shipping Board.
215571	LHTS	St. s.	1	2	Mary W. Potter.	148	100	113.5	21.2	9.3	1884	Philadelphia, Pa.	do.	Atlantic Coast Transportation Co.
215587	LHTV	St. s.	3	2	EL CAPITAN. ©	5,216	4,055	364.0	51.2	23.8	1917	Newport News, Va. .	do.	Southern Pacific Co.
215589	LHTW	Ga. s.	1	2	Corinthian.	161	97	112.6	23.9	10.8	1917	Essex, Mass.	Gloucester, Mass.	Gorton-Pew Vessels Co. (Mass.).
215592	LHVC	Ga. s.	1	1	Nelseco, 2d.	237	147	110.5	20.0	8.2	1917	Boothbay Harbor, Me. .	New London, Conn. .	New London Ship & Engine Co.
215609	LHVF	St. s.	2	2	WATAUGA. ©	1,668	917	240.4	36.0	20.9	1900	Kiel, Germany.	San Francisco, Calif. .	U. S. Shipping Board.
215603	LHVG	Shp.	2	3	TONAWANDA. ©	1,745	1,642	254.0	38.1	23.4	1892	Grenock, Scotland. .	New York, N. Y.	Do.
215605	LHVV	Sch.	1	3	Gertrude A. Somerville. ©	556	465	161.3	35.6	12.8	1917	Gulfport, Miss.	Gulfport, Miss.	J. W. Somerville.
215607	LHVK	St. s.	3	2	BELLA.	1,281	747	227.3	31.7	13.8	1906	Wallsend-on-Tyne, England.	Baltimore, Md.	Antonio Carozza.
215618	LHVN	St. s.	2	2	KERMIT. ©	6,646	4,119	471.1	59.1	28.9	1912	Vege sack, Germany .	New York, N. Y.	U. S. Shipping Board.
215621	LHVQ	St. s.	2	2	WALTER D. MUNSON. ©	3,703	2,238	368.2	48.3	24.9	1917	Sparrows Point, Md. .	do.	Munson S. S. Line (N. Y.).
157637	LHVS	St. s.	1	0	Dauntless.	123	83	97.2	22.0	10.5	1901	Baltimore, Md.	Norfolk, Va.	Wood Towing Corp. (Va.).
215629	LHVT	Sch.	1	5	Levi W. Ostrander. .	1,638	1,501	240.3	44.9	19.4	1917	Tacoma, Wash.	Seattle, Wash.	H. F. Ostrander.
215630	LHVW	Ga. s.	1	2	ASTMAHCO IV. ©	2,083	1,434	250.5	43.5	20.4	1917	Manitowoc, Wis.	New York, N. Y.	Astmahco 4 (N. Y.).
215631	LHVX	St. s.	2	2	MANOA. ©	4,708	2,890	353.2	48.8	25.0	1912	Vege sack, Germany .	Duluth, Minn.	American Interlake Co. (W. Va.).

SEAGOING VESSELS, ARRANGED IN THE ORDER OF SIGNAL LETTERS--Continued.

(Steel vessels in SMALL CAPITALS, iron in *italics*, wood in roman.)

Official No.	Signal letters.	Rig.	Decks.	Masts.	Name of vessel.	Gross tonnage.	Net tonnage.	Length.	Breadth.	Depth.	When built.	Where built.	Home port (where permanent document issues).	Name of managing or principal owner.
								Feet.	Feet.	Feet.				
202937 215335	LHWC LHWD	St. s.	1	0	James J. McNally ... FREDERIC EWING. ⊙	101 7,260	69 4,484	87.2 435.0	20.0 56.0	9.0 32.0	1905 1917	Baltimore, Md. San Francisco, Calif.	Philadelphia, Pa. Los Angeles, Calif.	James J. McNally. American Petroleum & Transport. Co. (Del.).
215632 215641 116128	LHWF LIIWG LHWK	Sch.	1	4	Albert F. Paul. Seal. SUSQUEHANNA. ⊙	735 474 2,971	661 249 2,068	174.5 163.1 310.1	37.0 26.2 40.0	14.4 13.0 22.7	1917 1917 1886	Millford, Del. Essex, Mass. Buffalo, N. Y.	Baltimore, Md. Gloucester, Mass. New York, N. Y.	C. C. Paul & Co. Gorton-Pew Vessels Co. Susquehanna Steam- ship Co. (N. Y.). U. S. Shipping Board. American-Italian S. S. Co. (Del.).
215651 215654	LHWS LJBC	St. s.	1	4	LAKESHORE. WILLIAM ISOM. ⊙	1,977 3,321	1,193 2,032	252.0 292.3	43.5 47.2	18.9 26.9	1917 1917	Toledo, Ohio. Baltimore, Md.	do. do.	U. S. Shipping Board. American-Italian S. S. Co. (Del.).
215657 215660 215662	LJBF LJBM LJBN	Ga. s.	1	2	Edith Nute. Betsey Ross. Charles H. Mac- dowell.	985 1,630 1,325	542 1,503 1,159	187.9 242.8 205.8	36.6 44.8 41.5	15.5 19.6 19.6	1917 1917 1917	Rockland, Me. Tacoma, Wash. Jacksonville, Fla.	Boston, Mass. New York, N. Y. Chicago, Ill.	Atlantic Maritime Co. Ross Navigation Corp. Armour Fertilizer Works.
215663	LJBP	Sch.	1	3	Neille.	122	101	93.3	25.1	7.5	1917	Tampa, Fla.	Philadelphia, Pa.	Franklin Baker Ship- ping Co. (Inc.).
215668	LJBR	St. s.	3	2	F. J. LUCKENBACH. ⊙	7,821	4,951	446.0	56.1	27.8	1917	Quincy, Mass.	New York, N. Y.	Luckenbach S. S. Co. (Del.).
215670	LJBS	Sch.	2	4	Jessie G. Noyes.	1,376	1,253	225.2	43.0	19.8	1917	Thomaston, Me.	Boston, Mass.	Atlantic Coast Co. (Me.).
215678 215684 215687 215696	LJOB LJCO LJCH LJCK	*Sch.	1	3	Pottstown. Annie C. Ross. Purnell T. White. ANNETTA.	974 791 751 1,336	901 686 688 775	191.5 175.5 181.5 227.2	31.6 38.2 37.5 31.7	18.6 14.0 14.0 13.6	1917 1917 1917 1907	Baltimore, Md. Bath, Me. Sharptown, Md. Wallsend on Tyne, England.	Philadelphia, Pa. Boston, Mass. Crisfield, Md. New York, N. Y.	Reading Co. Francis G. Boggs. R. B. White. Annetta S. S. Corp.
215697 203617 215698 215699 215701	LJCM LJCN LJCP LJCQ LJCR	Ga. s.	1	2	SOLARINA. SOLARINA. O. A. Smith. Iesperus. Esperanca. ⊙	255 697 1,878 137 1,601	124 191 1,048 79 1,252	115.0 127 257.2 106.3 237.0	21.5 10.5 50.5 25.5 44.2	10.5 12.5 15.4 11.8 19.0	1913 1906 1917 1917 1917	Glasgow, Scotland. Aberdeen, Wash. North Bend, Oreg. Essex, Mass. Portland, Oreg.	do. San Francisco, Calif. Marshfield, Oreg. Salem, Mass. Portland, Oreg.	Pierce Oil Corp. S. E. Slade. Coos Bay Lumber Co. Robert Giffin. Esperanca Motorship Co.
215702 215709 215710 215711	LJCS LJCV LJCW LJDB	Ga. s.	3	2	ASTMAHCO III. ⊙ RAPPAHANNOCK. ⊙ HONOLULU. YUCATAN. ⊙	2,063 8,478 6,097 3,135	1,434 4,021 4,428 1,831	250.5 471.2 399.0 328.1	43.5 69.2 51.0 41.8	20.1 28.7 27.3 21.4	1917 1913 1905 1903	Manitowoc, Wis. Vegeack, Germany. Newcastle, England. Bremerhaven, Ger.	New York, N. Y. San Francisco, Calif. do. New York, N. Y.	Astmaheco 3 (N. Y.). U. S. Shipping Board. Do. New York & Cuba Mail S. S. Co. (Me.).
215717	LJDI	Sch.	2	4	William Taylor.	1,358	1,187	209.1	41.8	19.5	1917	Brunswick, Ga.	do.	Apex Navigation Co. (N. Y.).
215723	LJDM	Sch.	1	3	Irma.	614	577	164.0	37.7	12.7	1917	Westlake, La.	do.	American Cargo Transpn. Co. (Del.).
215724 215731	LJDN LJDP	St. s.	2	2	WESTERN FRONT. ⊙ *Sch. Samuel W. Fancher.	5,695 1,972	3,575 1,797	409.6 262.8	53.9 44.1	27.1 21.0	1917 1917	Seattle, Wash. Bath, Me.	Seattle, Wash. New York, N. Y.	U. S. Shipping Board. J. B. King Transpn. Co. (N. Y.).
215732	LJDQ	Sch.	1	4	Sally Wren.	863	754	190.0	38.0	14.7	1917	Savannah, Ga.	Savannah, Ga.	Georgia Shipbuilding Co. (Ga.).
215733	LJDR	St. s.	1	3	FELTORE. ⊙	7,117	4,498	449.1	57.2	34.0	1917	Sparrows Point, Md.	New York, N. Y.	Guaranty Trust Co. of New York (N. Y.).
216094 215735 215737 215742	LJDS LJDT LJDV LJDW	St. s.	3	2	YUMA. Ga. s. Angle L. Marshall. *Sch. A. H. Olwine. Ga. s. Oregon.	1,786 109 1,077 1,616	976 50 1,051 1,224	253.1 98.7 204.4 215.0	37.4 23.1 39.8 41.9	19.6 10.2 15.7 20.5	1900 1917 1917 1917	Bremerhaven, Ger. Essex, Mass. Westlake, La. Seattle, Wash.	do. Gloucester, Mass. Wilmington, Del. Portland, Oreg.	Tropical Fruit Co. J. M. Marshall. Eastern Transpn. Co. Alaska Pacific Nav. Co. (Oreg.).
215745 215747 215748	LJFC LJFD LJFG	St. s.	2	2	EVANSVILLE. ⊙ LAKE ERIE. St. s. MUNINDIES. ⊙	3,944 1,948 4,576	2,270 1,157 2,845	372.2 251.0 370.0	43.9 43.8 53.1	24.9 18.5 27.0	1917 1917 1917	Ecorse, Mich. Wyandotte, Mich. Newport News, Va.	New York, N. Y. do. do.	U. S. Shipping Board. Do. Munindies S. S. Corp. (N. Y.).
215749 215756 215758 215761 215762	LJFI LJFM LJFN LJFP LJFQ	*Sch.	1	2	Providence. St. s. LAKE SUPERIOR. St. s. HSKO. Bk. Doon. Sch. Friend Ship.	1,371 1,977 5,665 848 686	1,257 1,103 3,516 782 607	228.7 252.0 400.8 195.7 175.9	40.0 43.5 54.3 32.9 36.9	16.0 18.9 31.4 19.1 14.2	1917 1917 1917 1877 1917	Wilmington, Del. Toledo, Ohio. Chester, Pa. Glasgow, Scotland. Pittsburg, Me.	Baltimore, Md. New York, N. Y. Philadelphia, Pa. Mobile, Ala. New York, N. Y.	P. Dougherty Co. U. S. Shipping Board. Do. Horace Turner. Friendship Corp. (Del.).
215765 215766 215773 215791 202008	LJFR LJFS LJFW LJFK LJGM	St. s.	1	2	LAKE GEORGE. St. s. LAKELAND. St. s. LAKEVIEW. St. s. FREEDOM. ⊙ St. s. EUGENE F. MORAN.	2,486 2,364 2,003 5,640 176	1,782 1,395 1,211 3,606 119	253.0 253.0 250.5 444.9 101.8	43.5 43.5 20.4 46.2 21.8	27.5 25.6 20.4 27.4 8.9	1917 1917 1917 1894 1905	Ashtabula, Ohio. Ecorse, Mich. Manitowoc, Wis. Hamburg, Germany. Philadelphia, Pa.	do. do. do. do. do.	U. S. Shipping Board. Do. Do. Do. Do.
215825	LJON	Sch.	1	4	Florence B. Phillips.	671	568	177.5	36.9	13.5	1917	Camden, Me.	do.	Phillips Navigation Co. (N. Y.).
215796 215798	LJGP LJGQ	St. s.	1	4	LAKEBRIDGE. Ga. s. Mount Rainier.	1,977 2,397	1,163 1,913	252.0 263.8	43.5 45.0	18.9 23.8	1917 1917	Toledo, Ohio. Aberdeen, Wash.	do. do.	U. S. Shipping Board. Gaston, Williams & Wigmore S. S. Corp. Sudden & Christenson (Calif.).
162010	LJGR	St. s.	1	3	Caoba.	683	386	175.2	38.0	12.3	1905	do.	San Francisco, Calif.	do.

SEAGOING VESSELS, ARRANGED IN THE ORDER OF SIGNAL LETTERS—Continued.

[Steel vessels in SMALL CAPITALS, Iron in *italics*, wood in roman.]

Official No.	Signal letters.	Rig.	Decks.	Masts.	Name of vessel.	Gross tonnage.	Net tonnage.	Length.	Breadth.	Depth.	When built.	Where built.	Home port (where permanent document issues).	Name of managing or principal owner.
								Feet.	Feet.	Feet.				
215800	LJGS	St. s.	3	2	K. I. LUCKENBACH	7,882	5,007	446.0	56.1	27.8	1917	Quincy, Mass.	New York, N. Y.	Luckenbach S. S. Co. (Del.).
215808	LJGV	Sch.	1	2	Louise Howard	173	116	126.8	26.5	12.3	1917	East Boothbay, Me.	do	William W. Howard.
215812	LJQW	St. s.	3	2	PORTO RICO	4,301	2,396	370.7	45.1	25.2	1903	Flensburg, Ger.	do	U. S. Shipping Board.
215813	LJHH	St. s.	2	2	OTSEGO	4,638	2,595	370.9	45.3	26.7	1902	Hamburg, Ger.	do	Do.
215815	LJHC	St. s.	1	2	LAKE DUNMORE	2,390	1,417	253.0	43.5	25.6	1917	Ecorse, Mich.	do	Do.
215816	LJHD	St. s.	1	1	LAKE ONTARIO	2,003	1,211	250.5	43.7	20.4	1917	Manitowoc, Wis.	do	Do.
215820	LJHG	St. s.	1	2	SEA GULL	299	127	135.0	22.5	13.4	1917	Superior, Wis.	do	Irving National Bank, trustee.
215822	LJHK	St. s.	2	2	DEMOCRACY	4,430	2,811	377.0	52.0	26.8	1917	Shooters Island, N. Y.	do	U. S. Shipping Board.
215821	LJHM	*Sch.	1	3	Northern No. 14	971	913	204.0	35.0	14.6	1917	Havre de Grace, Md.	Wilmington, Del.	Northern Transportation Co. (Del.).
215823	LJHN	Ga. s.	1	1	No. 5	226	128	96.5	23.0	10.3	1917	Bath, Me.	New York, N. Y.	Texas S. S. Co. (N. Y.).
215828	LJHP	St. s.	4	4	PHILIPPINES	11,440	7,305	501.2	62.2	42.6	1898	Hamburg, Germany.	do	U. S. Shipping Board.
215829	LJHR	St. s.	1	2	Fred Baxter	1,294	707	213.3	42.0	16.1	1917	North Bend, Ore.	San Francisco, Calif.	Fred Baxter S. S. Co. (Calif.).
215832	LJHS	St. s.	2	2	WOONSOCKET	5,937	3,699	402.0	54.2	31.4	1917	Bath, Me.	New York, N. Y.	U. S. Shipping Board.
215835	LJHV	*Sch.	1	3	Trenton	1,013	939	197.0	33.0	18.4	1917	Philadelpia, Pa.	do	Reading Co.
215836	LJHW	St. s.	2	2	MOUNT SHASTA	4,729	2,919	376.0	52.0	25.5	1917	Oakland, Calif.	San Francisco, Calif.	U. S. Shipping Board.
215839	LJKB	St. s.	2	2	Sarah Weems	1,531	924	206.0	38.5	22.1	1917	Solomons, Md.	Baltimore, Md.	Baltimore & Carolina S. S. Co. (Md.).
215840	LJKC	St. s.	1	2	SYLVAN ARROW	7,797	4,858	467.6	62.7	32.0	1917	Camden, N. J.	New York, N. Y.	Standard Transportation Co. (Del.).
215841	LJKD	St. s.	2	2	W. M. TUPPER	1,852	1,100	217.6	38.0	25.0	1917	Jacksonville, Fla.	Jacksonville, Fla.	Gulf & Southern S. S. Co. (Fla.).
215842	LJKE	St. s.	1	2	PETREL	292	124	135.0	22.5	13.4	1917	Superior, Wis.	New York, N. Y.	Irving National Bank.
215845	LJKG	Sch.	2	4	Luther Little	1,234	1,110	204.5	40.9	10.6	1917	Somerset, Mass.	Boston, Mass.	Charles F. Webb.
63004	LJKM	*Sch.	1	1	Washougal	710	675	180.0	42.0	14.0	1898	Portland, Ore.	Seattle, Wash.	Puget Sound Tugboat Co.
63005	LJKN	*Sch.	1	2	Washtucna	710	675	180.0	42.0	14.0	1898	do	do	Do.
215847	LJKP	St. s.	3	3	FRED W. WELLER	10,626	7,892	500.0	68.0	28.0	1917	San Francisco, Calif.	New York, N. Y.	Standard Oil Co. (N. J.).
215852	LJKT	St. s.	3	1	J. C. DONNELL	10,215	7,833	500.0	68.2	27.0	1917	Newport News, Va.	Philadelphia, Pa.	Atlantic Refining Co. (Pa.).
215853	LJKV	St. s.	2	2	MUNAIRES	4,620	2,866	370.0	53.1	27.0	1917	do	New York, N. Y.	Munaires S. S. Corp. (N. Y.).
215856	LJKW	St. s.	2	3	W. H. TILFORD	5,579	3,370	411.6	53.4	29.8	1917	Wilmington, Del.	do	Standard Oil Co. (N. J.).
215861	LJMB	Sch.	1	4	Rosemary	901	790	184.0	38.0	16.2	1917	Handsboro, Miss.	New Orleans, La.	Chas. I. Denechaud.
215865	LJMO	St. s.	2	0	HATTERAS	4,919	3,826	376.4	52.3	27.0	1917	Sparrows Point, Md.	Baltimore, Md.	U. S. Shipping Board.
215876	LJMG	Ga. s.	1	1	TEXACO 125	226	128	96.5	23.0	10.3	1918	Bath, Me.	Port Arthur, Tex.	Texas Co. (Tex.).
215878	LJMK	St. s.	2	2	CHESTER SUN	6,669	4,001	429.3	59.2	31.4	1918	Chester, Pa.	Philadelphia, Pa.	Sun Co. (N. J.).
215879	LJMP	St. s.	2	2	WESTLAND	5,832	4,375	410.0	54.2	27.5	1917	Portland, Ore.	Portland, Ore.	U. S. Shipping Board.
215880	LJMQ	St. s.	3	2	SANTA ANA	4,869	2,892	360.2	51.0	22.8	1917	Philadelphia, Pa.	New York, N. Y.	Grace S. S. Co. (Del.).
216018	LJMR	St. s.	4	2	PRINCESS MATOIKA	10,421	6,919	523.5	60.1	34.7	1900	Stettin, Germany	do	U. S. Shipping Board.
215888	LJMS	Ga. s.	1	2	Lassen	717	413	170.2	39.9	12.4	1917	Hoquiam, Wash.	San Francisco, Calif.	E. K. Wood Lumber Co. (Calif.).
215889	LJMT	St. s.	2	2	WEST HAVEN	5,781	4,140	409.6	54.1	27.1	1917	Seattle, Wash.	Seattle, Wash.	U. S. Shipping Board.
215893	LJMV	Sch.	1	3	Lucy Evelyn	374	307	139.9	32.4	11.1	1917	Harrington, Me.	Machias, Me.	Frye Flynn Co. (Inc.).
215894	LJMW	St. s.	1	0	Edward J. Barton, Jr	157	106	94.6	31.0	8.5	1917	Tottenville, N. Y.	New York, N. Y.	B. J. Lynch Coal Co. (N. Y.).
215899	LJNF	Ga. s.	1	4	Erris	1,582	1,226	230.2	44.2	18.7	1917	Portland, Ore.	Portland, Ore.	Erris Motor Ship Co. (N. Y.).
215901	LJNH	St. s.	1	2	LAKE LILLIAN	2,020	1,247	251.0	43.5	20.0	1917	Cleveland, Ohio	New York, N. Y.	International Coal Transportation Corp. (Del.).
215903	LJNK	St. s.	2	3	J. E. O'NEIL	7,116	5,301	435.0	56.0	32.0	1918	San Francisco, Calif.	Philadelphia, Pa.	Atlantic Refining Co. (Pa.).
215905	LJNM	Sch.	1	4	Francis J. McDonald	1,059	965	201.9	37.1	18.8	1917	Noank, Conn.	do	McDonald Transportation Co. (Del.).
215907	LJNP	St. s.	1	3	Claremont	1,291	712	225.5	43.0	10.2	1917	Hoquiam, Wash.	San Francisco, Calif.	W. H. Wood.
215908	LJNQ	St. s.	2	0	WESTERN HERO	5,011	3,439	409.6	54.1	27.1	1918	Seattle, Wash.	Seattle, Wash.	U. S. Shipping Board.
215915	LJNS	St. s.	1	3	Trinidad	974	551	209.9	42.0	14.1	1917	Fairhaven, Calif.	San Francisco, Calif.	L. C. Stewart.
215916	LJNT	*Sch.	1	2	MONONGAHELA	1,077	1,560	224.4	38.7	21.9	1918	Fairfield, Md.	Port Arthur, Tex.	Gulf Refining Co. (Tex.).
215917	LJNV	Sch.	1	3	Flechas	482	399	156.0	35.0	12.7	1918	Pascagoula, Miss.	Gulfport, Miss.	M. M. Flechas.
215918	LJNW	St. s.	2	1	CORONADO	5,989	3,684	402.0	53.0	32.0	1918	Oakland, Calif.	San Francisco, Calif.	U. S. Shipping Board.
215924	LJPH	St. s.	2	2	WEST POINT	5,057	3,441	409.5	54.2	27.0	1918	Seattle, Wash.	Seattle, Wash.	Do.
215929	LJPC	St. s.	3	2	BOSTON	2,557	1,538	275.3	42.2	22.8	1887	Chester, Pa.	do	Do.
215939	LJPF	St. s.	1	0	SACRAMENTO	4,856	3,595	380.0	53.2	27.0	1918	Seattle, Wash.	do	Do.
215947	LJPK	St. s.	2	1	TRONTOLITE	6,882	5,267	419.4	57.2	29.8	1918	do	New York, N. Y.	Standard Oil Co. (N. J.).
215948	LJPM	St. s.	2	2	WEST WIND	5,708	3,498	410.0	54.2	27.5	1918	Portland, Ore.	Portland, Ore.	U. S. Shipping Board.
215951	LJPN	St. s.	2	2	WESTERNER	5,663	3,435	409.6	54.2	27.5	1918	Seattle, Wash.	Seattle, Wash.	Do.
215952	LJPO	*Sch.	1	3	Oscoda	1,621	1,472	245.9	41.2	20.1	1918	Bath, Me.	Philadelphia, Pa.	Westmoreland Coal Co.
145399	LJPR	St. s.	2	1	Tyee	316	158	141.2	26.4	13.0	1884	Port Ludlow, Wash.	Seattle, Wash.	Skinner & Eddy Corp.

SEAGOING VESSELS, ARRANGED IN THE ORDER OF SIGNAL LETTERS—Continued.

[Steel vessels in SMALL CAPITALS, Iron in *italics*, wood in roman.]

Official No.	Signal letters.	Rig.	Deck.	Mast.	Name of vessel.	Gross tonnage.	Net tonnage.	Length.	Breadth.	Depth.	When built.	Where built.	Home port (where permanent document issues).	Name of managing or principal owner.
								<i>Feet.</i>	<i>Feet.</i>	<i>Feet.</i>				
215957	LJPS	St. s.	2	2	FAIRMONT.....	5,400	3,369	368.6	55.2	30.5	1918	Camden, N. J.....	Boston, Mass.....	Coastwise Transp. Co. (N. J.).
215958	LJPT	St. s.	2	1	YOSEMITE.....	6,077	4,409	402.6	53.0	32.0	1918	Oakland, Calif.....	San Francisco, Calif.	U. S. Shipping Board.
215963	LJPV	St. s.	2	2	REDONDO.....	4,113	2,955	341.0	48.2	24.5	1918	Alameda, Calif.....	New York, N. Y.....	Redondo Steamship Co.
204945	LJQB	St. s.	2	2	JUNEAU.....	2,382	1,805	244.0	43.2	27.0	1908	Ecorse, Mich.....	Pt. Townsend, Wash	Alaska S. S. Co. (Nev.).
204944	LJQC	St. s.	2	2	VALDEZ.....	2,308	1,729	244.0	43.2	27.0	1908	do.....	do.....	do.
215969	LJQD	St. s.	2	3	HERBERT L. PRATT.....	7,111	5,338	435.0	68.0	32.0	1918	Alameda, Calif.....	Philadelphia, Pa.....	Atlantic Refining Co. (Pa.).
215976	LJQG	St. s.	2	1	CHESTNUT HILL.....	4,935	2,970	364.9	51.0	29.5	1918	Gloucester, N. J.....	do.....	U. S. Shipping Board.
215977	LJQH	Sch.	2	4	Hauptpaue.....	1,394	1,295	228.0	40.0	19.0	1918	Wilmington, N. C.....	New York, N. Y.....	Fields S. Pendleton.
215978	LJQK	Sch.	1	4	Chiquimula.....	700	529	176.3	36.1	14.2	1918	Portland, Ore.....	do.....	Chiquimula Ship Corp.
215979	LJQM	St. s.	3	3	A. C. BEDFORD.....	10,614	7,874	500.0	68.0	28.0	1918	San Francisco, Calif.....	do.....	Standard Oil Co. (N. J.).
215982	LJQN	St. s.	2	2	ELINOR.....	4,280	2,618	339.3	49.1	26.5	1918	Baltimore, Md.....	Baltimore, Md.....	U. S. Shipping Board.
215980	LJQR	St. s.	2	0	ABSAKOKA.....	5,641	4,027	409.6	54.1	27.1	1918	Seattle, Wash.....	Seattle, Wash.....	do.
215981	LJQT	St. s.	1	2	BROAD ARROW.....	7,796	4,760	467.6	62.7	32.0	1918	Camden, N. J.....	New York, N. Y.....	Standard Transp. Co.
215991	LJQV	St. s.	2	2	SUDBURY.....	5,075	3,041	384.8	51.2	27.7	1918	Chester, Pa.....	do.....	Shawmut S. S. Co.
215990	LJQW	St. s.	2	2	WESTWARD HO.....	5,643	3,446	410.0	54.2	27.6	1918	Portland, Ore.....	Portland, Ore.....	U. S. Shipping Board.
215998	LJRB	St. s.	1	3	Ialco.....	970	552	211.9	42.0	14.0	1917	Fairhaven, Calif.....	San Francisco, Calif.	Hammond Lumber Co.
216000	LJRD	St. s.	1	2	SOUTH AMERICAN.....	168	75	97.2	23.6	10.2	1918	Bath, Me.....	Port Arthur, Tex.....	Texas Co. (Tex.).
216003	LJRG	St. s.	2	2	Maple.....	1,098	613	174.5	34.7	19.9	1918	Shidell, La.....	New York, N. Y.....	C. L. Dilmom.
200536	LJRH	St. s.	1	0	William H. Taylor.....	226	153	108.3	26.2	12.1	1903	Noank, Conn.....	do.....	Morris & Cummings Dredging Co.
216005	LJRK	Ga. s.	2	2	Santa Flavia.....	2,113	1,424	225.6	43.4	25.8	1918	Aberdeen, Wash.....	do.....	Grace S. S. Co. (Del.).
216008	LJRM	St. s.	2	2	WESTFIELD.....	5,749	3,526	409.5	54.2	27.6	1918	Seattle, Wash.....	Seattle, Wash.....	U. S. Shipping Board.
216009	LJRN	St. s.	1	3	SANTORE.....	7,117	4,498	449.1	57.2	34.0	1918	Sparrows Point, Md.....	New York, N. Y.....	Guaranty Trust Co. of New York (N. Y.).
216012	LJRP	St. s.	2	0	WEST ARROW.....	5,802	4,229	409.6	54.1	27.1	1918	Seattle, Wash.....	Seattle, Wash.....	U. S. Shipping Board.
216015	LJRT	Sch.	2	4	Ella Pierce Thurlow.....	1,505	1,348	221.2	42.0	22.3	1918	Rockland, Me.....	Boston, Mass.....	Allanite Coal Co. (Me.).
216016	LJRV	Ga. s.	2	2	James Simpson.....	2,016	1,640	260.8	45.0	21.0	1918	Portland, Ore.....	New York, N. Y.....	Resolved Corp.
216019	LJRW	St. s.	2	3	S. M. SPALDING.....	7,175	4,361	435.0	56.0	32.0	1918	San Francisco, Calif.....	Los Angeles, Calif.....	Pan-American Petroleum & Transport Co. (Del.).
216021	LJSD	St. s.	1	2	POINT LOMA.....	2,119	1,289	251.0	43.5	18.1	1918	Portland, Ore.....	Portland, Ore.....	U. S. Shipping Board.
216032	LJSC	St. s.	1	2	FREEMAN.....	3,350	1,949	318.5	49.5	24.2	1918	Camden, N. J.....	Boston, Mass.....	Pocahontas Fuel Co. (Va.).
216033	LJSD	St. s.	2	1	SABINE SUN.....	6,728	4,083	429.3	59.2	31.4	1918	Chester, Pa.....	Philadelphia, Pa.....	Sun Co. (N. J.).
216036	LJSE	St. s.	1	2	LAKE ARTHUR.....	1,948	1,167	251.0	43.8	18.5	1918	Wyandotte, Mich.....	Detroit, Mich.....	U. S. Shipping Board.
216037	LJSG	St. s.	1	2	LAKE BUTLER.....	1,948	1,167	251.0	43.8	18.5	1918	do.....	do.....	do.
216038	LJSH	*Sch.	1	3	Tloga.....	1,012	938	197.0	35.0	18.4	1918	Baltimore, Md.....	Philadelphia, Pa.....	Reading Co.
216039	LJSK	St. s.	1	2	LAKE COMO.....	2,018	1,248	251.0	43.5	20.0	1918	Lorain, Ohio.....	Cleveland, Ohio.....	U. S. Shipping Board.
216040	LJSM	St. s.	1	2	LAKE OTISCO.....	2,015	1,246	251.0	43.5	20.0	1918	Cleveland, Ohio.....	New York, N. Y.....	International Coal Trans. Co. (Del.).
216043	LJSN	St. s.	2	0	SUTHERLAND.....	4,855	3,595	380.0	53.2	27.0	1918	Seattle, Wash.....	Seattle, Wash.....	U. S. Shipping Board.
216044	LJSP	St. s.	2	0	WEST LAKE.....	5,771	4,101	409.6	54.1	27.1	1918	do.....	do.....	do.
216045	LJSQ	St. s.	2	0	WESTWOOD.....	5,691	4,141	409.5	54.2	27.4	1918	do.....	do.....	do.
216050	LJSR	St. s.	1	2	LAKE ELIZABETH.....	2,308	1,378	253.5	43.8	20.4	1918	Ecorse, Mich.....	Detroit, Mich.....	do.
216051	LJST	St. s.	1	2	LAKE HOUGHTON.....	2,308	1,378	253.5	43.8	20.4	1918	do.....	do.....	do.
216052	LJSV	St. s.	1	2	LAKE ST. CLAIR.....	2,308	1,378	253.5	43.8	20.4	1918	do.....	do.....	do.
216059	LJTB	St. s.	2	2	WESTCHESTER.....	5,623	4,133	409.8	54.2	27.7	1918	Portland, Ore.....	Portland, Ore.....	do.
216063	LJTC	St. s.	1	5	General Pershing.....	2,450	1,935	266.2	48.1	24.1	1918	Olympia, Wash.....	Seattle, Wash.....	P. E. Harris & Co. (Wash.).
216066	LJTD	St. s.	1	2	LAKE TULARE.....	2,005	1,196	251.0	43.5	20.0	1918	Superior, Wis.....	New York, N. Y.....	International Coal Trans. Co. (Del.).
201092	LJTF	St. s.	1	1	Standard No. 2.....	227	135	104.3	26.2	10.9	1904	Aberdeen, Wash.....	San Francisco, Calif.	San Pedro Launch & Tugboat Co. (Calif.).
216067	LJTG	Ga. s.	2	4	Oronite.....	1,704	1,325	232.0	43.6	26.6	1918	Benicia, Calif.....	do.....	A. F. Thane Co. (Calif.).
92529	LJTH	St. s.	2	2	BERMUDEZ.....	2,405	1,381	292.0	41.7	23.0	1893	Wyandotte, Mich.....	Philadelphia, Pa.....	Bermudez Transport Co. (Del.).
3493	LJTM	St. s.	2	2	BRITON.....	2,434	1,802	296.2	40.4	21.1	1891	Cleveland, Ohio.....	Boston, Mass.....	Charlestown Trust Co.
92454	LJTP	St. s.	2	1	GUANOCO.....	2,308	1,403	274.0	40.2	23.2	1892	Wyandotte, Mich.....	Philadelphia, Pa.....	Bermudez Transport Co. (Del.).
130419	LJTQ	St. s.	1	2	NORTH WIND.....	2,599	1,526	299.5	40.8	21.6	1888	Cleveland, Ohio.....	Boston, Mass.....	Inter-Coast S. S. Co. (Mass.).
130420	LJTR	St. s.	1	2	NORTHERN KING.....	2,565	1,503	299.5	40.8	21.6	1888	do.....	New York, N. Y.....	U. S. Shipping Board.
130407	LJTS	St. s.	2	3	NORTHERN LIGHT.....	2,599	1,526	299.5	40.8	21.6	1888	do.....	do.....	do.
130437	LJTV	St. s.	2	3	NORTHERN WAVE.....	2,599	1,526	299.5	40.8	21.6	1889	do.....	Baltimore, Md.....	West Indian Navigation Co. (Md.).
116277	LJTW	St. s.	1	2	SENECA.....	2,674	1,638	290.0	40.8	22.4	1899	do.....	do.....	do.
216068	LJVB	Sch.	1	5	Thistle.....	1,586	1,462	240.0	44.0	20.8	1918	St. Helens, Ore.....	San Francisco, Calif.	Fife Shipping Co. (Calif.).
216073	LJVC	St. s.	2	0	WESTERN KING.....	5,659	4,203	409.5	54.2	27.0	1918	Seattle, Wash.....	Seattle, Wash.....	U. S. Shipping Board.
216074	LJVD	Ga. s.	1	3	Carolyn Frances.....	569	325	146.0	38.0	13.7	1918	Alameda, Calif.....	San Francisco, Calif.	Western Whaling Trading Co. (Calif.).

SEAGOING VESSELS, ARRANGED IN THE ORDER OF SIGNAL LETTERS—Continued.

[Steel vessels in SMALL CAPITALS, Iron in *italics*, wood in roman.]

Official No.	Signal letters.	Rig.	Decks.	Masts.	Name of vessel.	Gross tonnage.	Net tonnage.	Length.	Breadth.	Depth.	When built.	Where built.	Home port (where permanent document issues).	Name of managing or principal owner.
216076	LJVG	St. s.	2	2	WESTBOOK.....	5,742	3,513	410.0	54.2	27.6	1918	Portland, Oreg.....	Portland, Oreg.....	U. S. Shipping Board.
216079	LJVH	St. s.	1	2	GUARO.....	2,873	1,958	309.2	48.2	21.5	1918	Wilmington, Del.....	Wilmington, Del.....	Do.
216082	LJVK	St. s.	4	2	SIBONEY.....	7,581	4,248	423.0	60.0	15.7	1918	Philadelphia, Pa.....	New York, N. Y.....	New York & Cuba Mail Steamship Co. (Me.).
216084	LJVM	*Sch.	1	2	Annapolis.....	1,371	1,257	228.1	40.0	16.0	1918	Wilmington, Del.....	Baltimore, Md.....	P. Dougherty Co.
216090	LJVN	St. s.	3	2	KATRINA LUCKEN- BACH.	7,822	4,951	446.0	56.1	27.8	1918	Quincy, Mass.....	New York, N. Y.....	Luckenbach S. S. Co. (Del.).
216091	LJVP	St. s.	1	2	LAKE CHARLES.....	2,013	1,245	251.0	43.5	20.0	1918	Lorain, Ohio.....	do.	U. S. Shipping Board.
216092	LJVQ	St. s.	1	2	LAKE JESSUP.....	2,013	1,245	251.0	43.0	20.0	1918	do.	do.	International Coal Trans. Co. (Del.).
216093	LJVR	St. s.	1	2	LAKE OGDEN.....	2,013	1,245	251.0	43.5	20.0	1918	do.	do.	U. S. Shipping Board.
216095	LJVS	St. s.	2	0	CANOVA.....	5,575	4,154	409.6	54.1	27.1	1918	Seattle, Wash.....	Seattle, Wash.....	Do.
216096	LJVT	Sch.	1	3	Pauline M. Cummins 456	456	425	149.4	35.8	12.0	1910	Advocate Harbor, Nova Scotia.	Wilmington, Del.....	Cummins Transporta- tion Co. (Inc.).
216098	LJVV	St. s.	1	2	LAKE CRESCENT.....	2,054	1,251	247.2	43.5	18.7	1918	Chicago, Ill.....	New Orleans, La.....	U. S. Shipping Board.
216101	LJVB	St. s.	2	2	SEWALLS POINT.....	5,431	3,373	368.6	55.2	30.5	1918	Camden, N. J.....	New York, N. Y.....	Castner, Curran & Bullitt (Del.).
216110	LJWF	St. s.	2	0	WEST EAGLE.....	5,690	4,143	409.5	54.2	27.4	1918	Seattle, Wash.....	Seattle, Wash.....	U. S. Shipping Board.
216119	LJWH	St. s.	1	2	POINT ARENA.....	2,117	1,285	251.0	43.5	18.1	1918	Portland, Oreg.....	Portland, Oreg.....	Do.
216100	LJWM	Ga. s.	1	4	Sara F. Turner.....	739	714	176.0	36.0	13.8	1916	Westlake, La.....	New York, N. Y.....	George A. Tooker.
216135	LJWQ	St. s.	1	2	LAKE STirling.....	1,948	1,157	251.0	43.8	18.5	1918	Wyandotte, Mich.....	do.	U. S. Shipping Board.
216137	LJWR	Sch.	2	4	Harry G. Deering.....	1,342	1,163	211.4	41.0	21.1	1918	Bath, Me.....	Bath, Me.....	G. G. Deering Co.
216140	LJWS	Bkn.	1	4	Conqueror.....	1,395	1,221	231.4	43.5	18.6	1918	Rolph, Calif.....	San Francisco, Calif.	Hind Rolph Invest- ment Co. (Calif.).
209875	LJWV	St. s.	1	2	LUCIUS W. ROBIN- SON.	1,899	1,141	244.0	43.0	18.3	1912	Wyandotte, Mich...	Ogdensburg, N. Y..	Geo. Hall Coal & Trans- portation Co. (Inc.).
219753	LKIHW	St. s.	2	2	WOUDRICHEM.....	3,978	2,524	355.1	43.5	28.2	1895	Kiel, Germany.....	New York, N. Y.....	Kennebec Steamship Corp. (Del.).
216290	LKJH	St. s.	2	1	ICE KING.....	4,715	2,848	377.0	52.0	26.8	1918	Shooters Island, N.Y	do.	U. S. Shipping Board.
216294	LKJM	St. s.	4	2	ORIZANA.....	7,581	4,248	423.0	60.0	15.7	1918	Philadelphia, Pa.....	do.	New York & Cuba Mail S. S. Co. (Me.).
216293	LKJN	St. s.	3	1	RADNOR.....	7,699	5,598	434.3	57.7	27.1	1918	Chester, Pa.....	Philadelphia, Pa.....	U. S. Shipping Board.
216295	LKJP	St. s.	1	2	LAKE CAPENS.....	2,026	1,200	251.0	43.5	20.0	1918	Superior, Wis.....	Duluth, Minn.....	Do.
216299	LKJQ	St. s.	2	2	GULFLAND.....	5,276	3,207	391.1	51.2	30.2	1918	Camden, N. J.....	Port Arthur, Tex.....	Gulf Refining Co. (Tex.).
209492	LKJR	St. s.	1	0	CALBERT.....	160	91	99.1	21.0	11.5	1911	Baltimore, Md.....	do.	Do.
216303	LKJS	St. s.	2	3	PASADENA.....	6,002	4,492	402.5	53.0	32.0	1918	Oakland, Calif.....	San Francisco, Calif.	U. S. Shipping Board.
216304	LKJT	St. s.	2	2	SILVERADO.....	2,298	1,359	245.6	42.0	24.1	1918	Long Beach, Calif	Los Angeles, Calif	Do.
216314	LKJW	Ga. s.	1	2	Joffre.....	138	80	105.5	25.2	11.8	1918	Essex, Mass.....	Gloucester, Mass.....	Fred. L. Davis Co.
130436	LKMB	St. s.	1	2	NORTHERN QUEEN.....	2,476	1,885	299.5	40.8	21.6	1889	Cleveland, Ohio.....	New York, N. Y.....	U. S. Shipping Board.
216146	LKMC	Ga. s.	2	1	Apen.....	785	635	146.9	36.8	21.2	1918	Seattle, Wash.....	Seattle, Wash.....	Wilson Fisheries Co. (Inc.).
216147	LKMD	St. s.	2	2	LUELLA.....	4,152	2,540	339.3	49.1	26.3	1918	Baltimore, Md.....	Baltimore, Md.....	U. S. Shipping Board.
216150	LKMP	St. s.	1	2	LAKE TRAVERSE.....	1,993	1,177	251.0	43.0	18.1	1918	Duluth, Minn.....	New York, N. Y.....	Do.
216155	LKMH	St. s.	2	0	OSSINEKE.....	5,577	4,149	409.0	54.1	27.1	1918	Seattle, Wash.....	Seattle, Wash.....	Do.
216156	LKMJ	St. s.	1	2	LAKE LEMANDO.....	2,370	1,451	251.0	43.5	21.2	1918	Cleveland, Ohio.....	Cleveland, Ohio.....	Do.
216157	LKMN	St. s.	1	2	OVERBROOK.....	5,724	3,507	400.8	54.3	31.4	1918	Chester, Pa.....	Philadelphia, Pa.....	Do.
216158	LKMP	St. s.	2	2	WESTMORE.....	5,714	3,472	403.8	54.2	27.7	1918	Portland, Oreg.....	Portland, Oreg.....	Do.
216182	LKMQ	St. s.	2	0	BREMERTON.....	4,927	3,040	380.0	53.2	27.0	1918	Seattle, Wash.....	Seattle, Wash.....	Do.
216184	LKMR	St. s.	1	1	LAKE MAUREPAS.....	2,242	1,362	253.5	43.5	22.5	1918	Ashtabula, Ohio.....	New York, N. Y.....	Do.
216161	LKMT	Sch.	2	4	Richard T. Green.....	1,467	1,355	214.7	42.0	20.6	1918	Chelsea, Mass.....	Pittsburgh, Pa.....	Pittsburgh Coal Co.
216168	LKMW	St. s.	1	2	LAKE CRYSTAL.....	2,308	1,378	253.5	43.8	20.4	1918	Ecorse, Mich.....	Detroit, Mich.....	U. S. Shipping Board.
216170	LKNB	St. s.	1	2	LAKE WINONA.....	2,308	1,378	253.5	43.8	20.4	1918	do.	New York, N. Y.....	Do.
216185	LKND	St. s.	1	2	LAKE ST. REGIS.....	2,238	1,336	253.5	43.5	22.5	1918	Ashtabula, Ohio.....	do.	Do.
216188	LKNF	Ga. s.	1	5	Marie De Ronde.....	2,415	1,895	266.7	48.0	24.0	1918	Aberdeen, Wash.....	do.	Donald S. S. Co. (Inc.).
216194	LKNH	St. s.	1	2	LAKE ALLEN.....	2,308	1,378	253.5	43.8	20.4	1918	Ecorse, Mich.....	do.	U. S. Shipping Board.
216199	LKNJ	St. s.	1	2	LAKE CLEAR.....	2,054	1,251	217.2	43.5	18.7	1918	Chicago, Ill.....	Norfolk, Va.....	Do.
216200	LKNM	St. s.	2	3	YELLOWSTONE.....	6,069	4,471	402.6	53.0	32.0	1918	Oakland, Calif.....	San Francisco, Calif.	Do.
216202	LKNP	Sch.	1	4	Rosalie Hull.....	826	711	184.6	38.0	14.7	1918	Savannah, Ga.....	Savannah, Ga.....	Georgia Shipbuilding Co. (Ga.).
216205	LKNQ	St. s.	2	2	WEST GROVE.....	5,688	3,475	410.0	54.2	27.6	1918	Portland, Oreg.....	Portland, Oreg.....	U. S. Shipping Board.
216211	LKNR	*Sch.	1	2	Salem.....	801	731	177.6	35.0	15.6	1918	Baltimore, Md.....	Philadelphia, Pa.....	Reading Co. (Inc.).
216213	LKNT	St. s.	2	1	JOHN M. CONNELLY.....	4,939	2,969	364.9	51.0	29.5	1918	Gloucester, N. J.....	do.	U. S. Shipping Board.
216215	LKNV	St. s.	3	2	SANTA LUISA.....	4,847	2,889	360.2	51.6	22.8	1918	Philadelphia, Pa.....	New York, N. Y.....	Grace S. S. Co. (Del.).
216216	LKNW	St. s.	2	2	Catherine D.....	2,224	1,624	242.0	41.6	24.4	1918	Bellingham, Wash...	Seattle, Wash.....	Pacific American Fish- eries (Inc.).
216217	LKPB	Ga. s.	2	3	Mount Baker.....	2,904	2,429	285.5	44.8	24.1	1918	Portland, Oreg.....	New York, N. Y.....	Gaston, Williams & Wigmore S. S. Corp.
216218	LKPC	St. s.	3	0	WALTER A. LUCKEN- BACH.	8,050	5,973	446.5	56.1	28.0	1918	Seattle, Wash.....	do.	Luckenbach S. S. Co. (Del.).
211083	LKPD	St. s.	1	2	A. D. MACTIER.....	1,899	1,141	244.0	43.0	18.3	1913	Wyandotte, Mich...	Ogdensburg, N. Y..	Geo. Hall Coal & Trans- portation Co. (Inc.).
216220	LKPH	St. s.	2	1	MUSCATINE.....	4,708	2,850	377.0	52.0	26.8	1918	Shooters Island, N.Y	New York, N. Y.....	U. S. Shipping Board.
216222	LKPJ	St. s.	2	3	PAUL H. HAR- WOOD.	7,192	4,372	435.0	56.0	32.0	1918	San Francisco, Calif..	Los Angeles, Calif...	Pan-American Petro- leum & Transport Co. (Del.).

SEAGOING VESSELS, ARRANGED IN THE ORDER OF SIGNAL LETTERS—Continued.

[Steel vessels in SMALL CAPITALS, Iron in *italics*, wood in roman.]

Official No.	Signal letters.	Rig.	Decks.	Masts.	Name of vessel.	Gross tonnage.	Net tonnage.	Length.	Breadth.	Depth.	W h e n built.	Where built.	Home port (where permanent document issues).	Name of managing or principal owner.
216223	LKPM	St. s.	2	0	WESTBORO.....	5,747	4,065	Feet. 409.5	Feet. 54.2	Feet. 27.0	1918	Seattle, Wash.....	Seattle, Wash.....	U. S. Shipping Board.
216224	LKPN	St. s.	2	0	WESTERN QUEEN.....	5,853	4,434	409.0	54.2	27.1	1918	do.....	do.....	Do.
216226	LKPQ	St. s.	1	1	LAKE PEWAUKEE.....	2,107	1,284	250.5	43.7	20.4	1918	Manitowoc, Wis.....	New York, N. Y.....	Do.
216231	LKPS	Sch.	2	5	St. Johns, N. F.....	2,040	1,906	234.1	43.3	23.9	1918	Bath, Me.....	do.....	St. Johns, N. F., Shipping Corp.
216233	LKPV	St. s.	3	1	AMPETCO.....	8,301	6,227	464.7	60.2	26.3	1918	Sparrows Point, Md.....	do.....	Standard Oil Co. (N. Y.).
216249	LKQB	St. s.	2	3	W. M. IRISH.....	7,135	5,354	435.0	56.0	32.0	1918	Alameda, Calif.....	Philadelphia, Pa.....	Atlantic Refining Co. (Pa.).
217022	LKQF	St. s.	2	2	Lydia.....	3,900	2,432	366.0	48.2	17.8	1902	Newcastle-on-Tyne, England.	New York, N. Y.....	Lydia S. S. Co. (N. Y.).
216260	LKQG	St. s.	1	1	LAKE SUNAPER.....	2,009	1,197	252.0	43.5	18.9	1918	Toledo, Ohio.....	do.....	U. S. Shipping Board.
216261	LKQH	St. s.	1	2	LAKE HEMLOCK.....	2,308	1,378	253.5	43.8	20.4	1918	Ecorse, Mich.....	do.....	Do.
216262	LKQJ	St. s.	1	2	LAERHURST.....	2,308	1,378	253.5	43.8	20.4	1918	do.....	Detroit, Mich.....	Do.
216265	LKQM	*Sch.	1	3	Northern No. 29.....	1,267	1,200	215.5	40.5	16.3	1918	South Jacksonville, Fla.	Wilmington, Del.....	Northern Transportation Co. (Del.).
216269	LKQN	Sch.	1	3	Rena A. Murphy.....	483	424	165.2	35.3	11.4	1918	Mobile, Ala.....	Mobile, Ala.....	John George Murphy.
216271	LKQP	St. s.	2	2	Faith.....	3,427	2,071	320.0	44.5	27.7	1918	Redwood City, Calif.	San Francisco, Calif.	San Francisco Shipbuilding Co.
216274	LKQR	St. s.	2	0	WEST LANGA.....	5,673	4,255	409.6	54.2	27.1	1918	Seattle, Wash.....	Seattle, Wash.....	U. S. Shipping Board.
216276	LKQS	St. s.	2	2	Sturgeon Bay.....	2,402	1,826	250.0	43.5	22.5	1918	Sturgeon Bay, Wis.....	Milwaukee, Wis.....	Do.
216277	LKQT	St. s.	1	1	LAKE LIDA.....	2,177	1,287	250.5	43.7	20.4	1918	Manitowoc, Wis.....	New York, N. Y.....	Do.
216278	LKQV	St. s.	1	1	LAKE SHAWANO.....	2,177	1,287	250.5	43.7	20.4	1918	do.....	Milwaukee, Wis.....	Do.
216288	LKQW	St. s.	1	2	TUCKAHOE.....	3,372	1,929	318.5	49.5	24.2	1918	Camden, N. J.....	Philadelphia, Pa.....	Do.
216309	LKRB	St. s.	2	2	WESTMOUNT.....	5,832	3,556	410.0	54.2	27.7	1918	Portland, Ore.....	Portland, Ore.....	Do.
216310	LKRO	St. s.	2	2	WESTMOUNT.....	5,702	3,485	410.0	54.2	27.7	1918	do.....	do.....	Do.
216315	LKRD	Sch.	2	4	Margaret Throop.....	1,264	1,125	219.6	41.6	19.0	1918	Thermopylae, M.....	Rockland, Me.....	Richard O. Elliot.
216317	LKRF	St. s.	2	2	North Bend.....	3,069	1,732	275.2	46.0	24.2	1917	North Bend, Ohio.....	Marshfield, Ore.....	U. S. Shipping Board.
216327	LKRG	St. s.	2	0	CAPE HENRY.....	4,992	3,085	376.4	52.3	27.0	1918	Spottsville, Pa.....	Baltimore, Md.....	Do.
216329	LKRH	St. s.	1	2	LAKE BENTON.....	2,018	1,248	251.0	43.5	20.0	1918	London, Ohio.....	New York, N. Y.....	Do.
216330	LKRJ	St. s.	1	2	LAKE WEIR.....	2,018	1,248	251.0	43.5	20.0	1918	do.....	Cleveland, Ohio.....	Do.
216333	LKRM	St. s.	2	0	WESTMOUNT.....	5,649	3,610	409.5	54.2	27.4	1918	Seattle, Wash.....	Seattle, Wash.....	Do.
216342	LKRN	St. s.	2	0	WEST DURFEE.....	5,522	4,113	409.6	54.2	27.1	1918	do.....	do.....	Do.
216348	LKRQ	St. s.	2	0	WEST BRIDGE.....	5,799	4,069	409.5	54.2	27.6	1918	do.....	do.....	Do.
216354	LKRT	Sch.	2	4	De Witt Brown.....	1,325	1,159	205.8	41.5	19.6	1918	Jacksonville, Fla.....	Chicago, Ill.....	Do.
216355	LKRV	St. s.	1	1	LAKE SEBAGO.....	2,010	1,227	252.0	43.5	18.9	1918	Toledo, Ohio.....	Toledo, Ohio.....	Armour Fertilizer Works (N. Y.).
216356	LKRW	Sch.	2	4	Commack.....	1,446	1,330	228.0	40.0	19.0	1918	Wilmington, N. C.....	Toledo, Ohio.....	U. S. Shipping Board.
216359	LKSB	Sch.	1	3	Geneva Kathleen.....	563	542	162.9	36.8	13.2	1918	Boston, Mass.....	Boston, Mass.....	Harper & Burhoe.
216365	LKSC	St. s.	1	1	LAKE CAYUGA.....	2,010	1,227	252.0	43.5	18.9	1918	Beaumont, Tex.....	Port Arthur, Tex.....	Tarver S. B. Corp.
216366	LKSD	St. s.	1	2	LAKE ENNIS.....	2,371	1,447	250.2	43.8	22.2	1918	Toledo, Ohio.....	Toledo, Ohio.....	U. S. Shipping Board.
216368	LKSF	St. s.	1	1	AVONDALE.....	5,731	3,511	400.8	54.3	31.4	1918	Wyandotte, Mich.....	Detroit, Mich.....	Do.
216370	LKSG	Ga. s.	1	5	Fanstrand.....	2,557	2,120	269.4	49.0	24.0	1918	Chester, Pa.....	Philadelphia, Pa.....	Do.
216371	LKSH	St. s.	1	1	WAUKESHA.....	2,585	1,459	298.9	44.0	19.7	1918	Aberdeen, Wash.....	New York, N. Y.....	Fanstrand Navigation Corp.
216372	LKST	St. s.	2	2	WESTERN CITY.....	5,828	3,571	410.0	54.2	27.6	1918	Wilmington, Del.....	Wilmington, Del.....	U. S. Shipping Board.
216373	LKSM	St. s.	2	2	WESTERN WAVE.....	5,832	3,556	409.8	54.2	27.7	1918	Portland, Ore.....	Portland, Ore.....	Do.
216376	LKSN	St. s.	1	2	FOAM.....	308	96	135.0	22.8	13.4	1918	do.....	do.....	Do.
216377	LKSP	Sch.	1	4	Burkeland.....	706	649	176.4	35.9	10.4	1918	Manitowoc, Wis.....	Boston, Mass.....	Bay Stato Fishing Co. (Inc.).
216378	LKSQ	*Sch.	1	2	OHIO.....	1,677	1,560	224.4	38.7	21.9	1918	Milton, Fla.....	Pensacola, Fla.....	John A. Merritt & Co.
216380	LKSR	St. s.	2	2	SANTA TECLA.....	2,492	1,483	298.6	40.0	22.9	1918	Baltimore, Md.....	Port Arthur, Tex.....	Gulf Refining Co. (Tex.).
216386	LKST	Ga. s.	2	4	Sherwog.....	1,353	1,048	222.1	40.0	18.6	1918	Camden, N. J.....	New York, N. Y.....	Grace S. S. Co. (Del.).
216387	LKSV	St. s.	2	3	OAKLAND.....	6,002	4,492	402.6	53.0	32.0	1918	Savannah, Ga.....	do.....	Smith Navigation Corp.
216388	LKBW	St. s.	2	1	GEORGE W. BARNES.....	6,531	4,703	416.8	56.1	32.7	1918	Oakland, Calif.....	San Francisco, Calif.....	U. S. Shipping Board.
216389	LKTB	St. s.	1	2	LAKE LARGA.....	2,371	1,447	250.2	43.8	22.2	1918	Quincy, Mass.....	Los Angeles, Calif.....	Pan-American Petroleum & Transport Co. (Del.).
216390	LKTC	St. s.	1	2	LAKE LASANG.....	2,371	1,447	250.2	43.8	22.2	1918	Wyandotte, Mich.....	New York, N. Y.....	U. S. Shipping Board.
216393	LKTD	Sch.	1	3	Florence Harvey.....	340	313	122.5	31.0	12.2	1918	do.....	do.....	Do.
216395	LKTF	St. s.	1	1	MARINERS HARBOR.....	2,431	1,417	264.0	42.2	21.9	1918	Tampa, Fla.....	Tampa, Fla.....	Florence Harvey Co.
216397	LKTG	St. s.	1	1	MEXOL.....	1,370	760	242.5	36.9	19.7	1918	Pt. Richmond, N. Y.....	New York, N. Y.....	U. S. Shipping Board.
216398	LKTH	St. s.	2	2	Wasco.....	3,018	1,750	272.8	46.1	24.1	1918	Violet, La.....	Los Angeles, Calif.....	Pan-American Petroleum Transport Co. (Del.).
216399	LKTI	St. s.	1	2	LAKE NARKA.....	2,367	1,471	251.0	43.5	24.2	1918	Portland, Ore.....	Portland, Ore.....	U. S. Shipping Board.
216400	LKTJ	St. s.	1	2	LAKE FERNWOOD.....	2,013	1,245	251.0	43.5	20.0	1918	Cleveland, Ohio.....	New York, N. Y.....	Do.
216401	LKTK	St. s.	1	2	Nacogdoches.....	2,628	1,542	265.6	46.5	24.5	1918	Lorain, Ohio.....	Cleveland, Ohio.....	Do.
216402	LKTL	St. s.	1	1	BRAN.....	2,873	1,658	309.2	48.2	21.5	1918	Houston, Tex.....	Houston, Tex.....	Do.
216403	LKTM	St. s.	1	1	LAKE ANNETTE.....	2,177	1,287	250.5	43.7	20.4	1918	Wilmington, Del.....	Wilmington, Del.....	Do.
216406	LKTR	St. s.	1	1	LAKE LOUISE.....	2,242	1,362	253.5	43.5	22.5	1918	Manitowoc, Wis.....	Milwaukee, Wis.....	Do.
												Ashtabula, Ohio.....	Cleveland, Ohio.....	Do.

† Cement.

SEAGOING VESSELS, ARRANGED IN THE ORDER OF SIGNAL LETTERS—Continued.

[Steel vessels in SMALL CAPITALS, iron in *italics*, wood in roman.]

Official No.	Signal letters.	Rig.	Decks.	Masts.	Name of vessel.	Gross tonnage.	Net tonnage.	Length.	Breadth.	Depth.	When built.	Where built.	Home port (where permanent document issues).	Name of managing or principal owner.
216413	LKTV	St. s.	1	3	MANGORE.....○	4,066	2,416	<i>Feet.</i> 357.3	<i>Feet.</i> 50.3	<i>Feet.</i> 24.5	1918	Sparrows Point, Md.	New York, N. Y....	Guaranty Trust Co. of New York (N. Y.).
216415	LKTW	St. s.	2	0	WEST ALSEK.....○	5,637	4,046	409.6	54.2	27.1	1918	Seattle, Wash.....	Seattle, Wash.....	U. S. Shipping Board.
216421	LKVB	*Sch.	1	3	Northern No. 30.....	1,264	1,198	215.5	40.5	16.3	1918	South Jacksonville, Fla.	Wilmington, Del....	Northern Transportation Co. (Del.).
216424	LKVC	St. s.	1	1	LAKE CHARLOTTE.○	2,239	1,341	253.5	43.5	22.5	1918	Ashtabula, Ohio....	New York, N. Y....	U. S. Shipping Board.
107301	LKVD	St. s.	1	2	EILEEN MORSE.....	178	88	101.0	23.0	12.2	1897	Wilmington, Del....do.....	Morse Drydock & Repair Co. (Ino.).
216434	LKVF	Sch.	2	4	Augustus G. Hilton.	1,562	1,412	223.6	41.6	21.6	1918	Thomaston, Me.....	Boston, Mass.....	Atlantic Coast Co. (Me.).
216437	LKVG	St. s.	1	2	LAKE WASHBURN.○	2,121	1,225	251.0	43.7	19.2	1918	Superior, Wis.....	Duluth, Minn.....	U. S. Shipping Board.
115822	LKVH	St. s.	1	2	Storm King.....	174	87	109.6	21.0	11.8	1882	Philadelphia, Pa....	Philadelphia, Pa....	Storm King Co. (Del.).
216438	LKVJ	St. s.	3	2	SANTA OLIVIA.....○	6,339	3,911	404.6	53.9	26.2	1918do.....	New York, N. Y....	Atlantic & Pacific S. S. Co. (Me.).
216445	LKVM	St. s.	2	2	ACCOMAC.....○	5,274	3,213	410.0	54.4	27.2	1918	Los Angeles, Calif..	Los Angeles, Calif..	U. S. Shipping Board.
216446	LKVN	St. s.	2	2	WESTERN OCEAN.○	5,760	3,504	409.8	51.2	27.7	1918	Portland, Oreg.....	Portland, Oreg.....	Do.
216451	LKVP	St. s.	3	2	LANCASTER.....○	5,871	3,530	434.3	57.7	27.1	1918	Chester, Pa.....	New York, N. Y....	Imperial Shipping Corp. (Del.).
216452	LKVQ	Ga. s.	2	2	Libby Maine.....○	1,811	1,458	226.0	44.1	20.7	1918	North Portland, Oreg.	San Francisco, Calif.	Libby, McNeill & Libby (Me.).
216454	LKVR	St. s.	1	1	LAKE CHELAN.....○	2,010	1,227	252.0	43.5	18.9	1918	Toledo, Ohio.....	Toledo, Ohio.....	U. S. Shipping Board.
216455	LKVS	St. s.	2	3	FRESNO.....○	6,002	4,494	402.6	53.0	32.0	1918	Oakland, Calif.....	San Francisco, Calif.	Do.
216456	LKVT	St. s.	3	2	H. M. FLAGLER.....○	8,207	6,183	461.6	60.0	27.6	1918	Newport News, Va..	New York, N. Y....	Standard Oil Co. (N. J.).
216461	LKVV	St. s.	3	2	EASERN SUN.....○	5,851	4,581	383.9	51.1	25.6	1918	Kobe, Japan.....	Seattle, Wash.....	U. S. Shipping Board.
216465	LKWV	St. s.	2	0	WESTERN SEA.....○	5,813	4,317	402.5	54.2	27.6	1918	Seattle, Wash.....do.....	Do.
216466	LKWD	St. s.	2	0	CAPE ROMAIN.....○	4,695	2,850	376.4	52.3	27.0	1918	Sparrows Point, Md.	Baltimore, Md.....	Do.
216467	LKWF	Ga. s.	1	2	Holja Silva.....	140	77	107.6	25.1	11.8	1918	Essex, Mass.....	Gloucester, Mass....	Gorton-Pew Vessels Co. (Mass.).
216468	LKWG	St. s.	1	2	O. A. Hormanson...	333	47	120.3	28.2	14.3	1918	Madisonville, La...	Corpus Christi, Tex.	Sunset Fuel Oil Co. (Ariz.).
216477	LKWJ	*Sch.	1	2	Cohansoy.....	807	734	179.2	34.7	15.6	1918	Baltimore, Md.....	Philadelphia, Pa....	Reading Co. (Inc.).
216473	LKWM	Ga. s.	1	5	City of Beaumont...	2,014	1,802	254.2	45.6	22.4	1918	Orange, Tex.....	Wilmington, Del....	City of Beaumont Ship Corp. (Del.).
216482	LKWN	St. s.	2	2	EASTERN CHIEF.....○	4,660	3,578	359.0	51.1	25.9	1917	Uruga, Japan.....	Seattle, Wash.....	U. S. Shipping Board.
216481	LKWQ	St. s.	1	2	LAKE MARY.....○	2,292	1,367	253.5	43.8	20.4	1918	Ecorse, Mich.....	Detroit, Mich.....	Do.
216483	LKWQ	St. s.	1	2	LAKE DARAGA.....○	2,371	1,447	250.2	43.8	22.2	1918	Wyandotte, Mich...	New York, N. Y....	Do.
216488	LKWR	St. s.	1	1	GARIBALDI.....○	2,873	1,658	309.2	48.2	21.5	1918	Wilmington, Del...	Wilmington, Del...	Do.
216489	LKWS	St. s.	2	2	WAKULLA.....○	5,435	3,323	410.0	54.4	27.2	1918	Los Angeles, Calif..	Los Angeles, Calif..	Do.
216490	LKWT	St. s.	1	1	Biloxi.....○	3,021	1,756	272.9	46.1	24.1	1918	Portland, Oreg.....	Portland, Oreg.....	Do.
216491	LKVV	St. s.	2	0	VICTORIO EMMANUELE III.	4,855	3,501	380.0	53.2	27.0	1918	Seattle, Wash.....	Seattle, Wash.....	Do.
216500	LMBG	St. s.	2	0	WEST APAM.....○	5,573	4,132	409.6	54.2	27.1	1918do.....do.....	Do.
216501	LMBD	St. s.	1	2	LAKE CONESES.....○	2,292	1,367	253.5	43.8	20.4	1918	Ecorse, Mich.....	Detroit, Mich.....	Do.
216507	LMBF	Sch.	1	5	Rose Mahoney.....	2,051	1,933	230.7	48.3	22.4	1918	Benicia, Calif.....	San Francisco, Calif.	Andrew F. Mahoney.
216508	LMBG	St. s.	2	3	W. M. BURTON.....○	7,137	5,358	435.0	56.0	32.0	1918	Alameda, Calif.....	Philadelphia, Pa....	Atlantic Refining Co. (Pa.).
216512	LMBH	St. s.	1	2	POINT BONITA.....○	2,675	1,669	289.0	44.1	19.0	1918	Portland, Oreg.....	San Francisco, Calif.	Pacific Mail S. S. Co. (N. Y.).
216513	LMBJ	St. s.	1	2	ARSECON.....○	3,372	1,929	318.5	49.5	24.2	1918	Camden, N. J.....	Philadelphia, Pa....	U. S. Shipping Board.
216514	LMBK	St. s.	2	2	MINOLA.....○	2,488	1,456	298.6	40.0	22.9	1918do.....	New York, N. Y....	Grace S. S. Co. (Del.).
216516	LMBN	*Sch.	1	2	CHAGRES.....	1,101	1,132	205.3	31.0	22.8	1873	Port Glasgow, Scotland	Port Arthur, Tex....	Magnolia Petroleum Co. (Tex.).
216521	LMBP	St. s.	2	2	Quidnic.....○	3,004	1,727	275.2	46.0	24.2	1918	North Bend, Oreg...	Marshfield, Oreg...	U. S. Shipping Board.
216522	LMBQ	St. s.	1	2	LAKE LEDAN.....○	2,369	1,432	251.0	43.7	22.2	1918	Superior, Wis.....	New York, N. Y....	Do.
216525	LMBR	St. s.	2	2	WESTERN CHIEF.....○	5,759	3,505	409.8	54.2	27.7	1918	Portland, Oreg.....	Portland, Oreg.....	Do.
216529	LMBT	St. s.	2	2	GLEN WHITE.....○	5,438	3,349	368.6	55.2	30.5	1918	Camden, N. J.....	New York, N. Y....	Castner, Curran & Bullett (Del.).
216528	LMBV	St. s.	1	1	LAKE CATHERINE.....○	2,016	1,193	252.0	43.5	18.9	1918	Toledo, Ohio.....do.....	U. S. Shipping Board.
216535	LMBW	St. s.	1	2	POINT LOBOS.....○	2,670	1,664	289.0	44.1	19.0	1918	Portland, Oreg.....	San Francisco, Calif.	Pacific Mail S. S. Co. (N. Y.).
216530	LMCB	St. s.	2	2	POLAR SEA.....○	4,111	2,500	339.3	49.1	26.3	1918	Baltimore, Md.....	Baltimore, Md.....	U. S. Shipping Board.
216543	LMCD	St. s.	2	2	Eastern Star.....○	4,330	3,282	344.2	49.9	25.2	1917	Innoshima, Japan...	New York, N. Y....	Standard S. S. Co. (N. Y.).
216537	LMCF	St. s.	1	2	LAKE HARNEY.....○	2,013	1,242	251.0	43.5	20.0	1918	Lorain, Ohio.....do.....	International Coal Transportation Corp. (Del.).
216538	LMCG	St. s.	1	2	LAKE WIMICO.....○	2,013	1,242	251.0	43.6	20.0	1918do.....	Cleveland, Ohio....	U. S. Shipping Board.
216539	LMCH	St. s.	1	2	LAKE DUNCAN.....○	2,307	1,471	251.0	43.5	24.2	1918	Cleveland, Ohio....	New York, N. Y....	Do.
216540	LMCJ	St. s.	1	2	LAKE YEMASSEE.....○	2,319	1,431	250.5	43.5	22.6	1918	Alameda, Calif.....	Chicago, Ill.....	Do.
216541	LMCK	St. s.	3	3	LIBERATOR.....○	7,707	5,892	410.0	56.0	29.0	1918	Alameda, Calif.....	San Francisco, Calif.	Do.
216546	LMCN	Sch.	1	3	Frederick J. Lovatt.	510	446	149.3	34.2	14.4	1918	Boothbay Harbor, Me.	New York, N. Y....	Sch. Frederick J. Lovatt Corp. (N. Y.).
216549	LMCP	St. s.	2	2	WEST COHAS.....○	5,647	3,465	409.6	54.2	27.1	1918	Seattle, Wash.....	Seattle, Wash.....	U. S. Shipping Board.
216550	LMCQ	St. s.	2	2	Kasota.....○	3,017	1,752	272.9	46.1	24.1	1918	Portland, Oreg.....	Portland, Oreg.....	Do.
216557	LMCS	St. s.	2	3	ALLOWAY.....○	6,113	4,383	402.6	53.0	32.0	1918	Oakland, Calif.....	San Francisco, Calif.	Do.
216563	LMCT	St. s.	2	0	WESTFORD.....○	6,698	3,549	409.5	54.2	27.4	1918	Seattle, Wash.....	Seattle, Wash.....	Do.

SEAGOING VESSELS, ARRANGED IN THE ORDER OF SIGNAL LETTERS—Continued.

[Steel vessels in SMALL CAPITALS, iron in *italics*, wood in roman.]

Official No.	Signal letters.	Rig.	Decks.	Masts.	Name of vessel.	Gross tonnage.	Net tonnage.	Length.	Breadth.	Depth.	When built.	Where built.	Home port (where permanent document issues).	Name of managing or principal owner.
216564	LMCV	St. s.	2	2	Blandon.....	3,017	1,752	<i>Feet.</i> 272.9	<i>Feet.</i> 46.1	<i>Feet.</i> 13.1	1918	Portland, Ore.	Portland, Ore.	U. S. Shipping Board.
202863	LMCW	St. s.	1	0	ORION.....	127	74	96.5	22.2	13.1	1906	South Portland, Me.	Houston, Tex.	D. W. Ryan Towboat Co. (Inc.)
216565	LMDB	St. s.	1	3	FIRMORE.....	7,117	4,431	440.1	57.2	34.0	1918	Sparrows Point, Md.	New York, N. Y.	Guaranty Trust Co. of New York (N. Y.)
216542	LMDC	St. s.	1	3	H. B. Lovejoy.....	1,067	768	202.0	40.1	16.2	1918	Seattle, Wash.	Seattle, Wash.	Northwestern Shipping Co. (Wash.)
216569	LMDF	St. s.	1	2	LAKE JANET.....	2,292	1,367	253.5	43.8	20.4	1918	Ecorse, Mich.	New York, N. Y.	U. S. Shipping Board.
216570	LMDG	St. s.	1	2	LAKE SILVER.....	2,292	1,367	253.5	43.8	20.4	1918do.....	Detroit, Mich.	Do.
216576	LMDH	St. s.	1	2	Wishkah.....	2,292	1,718	272.1	48.8	25.7	1918	Aberdeen, Wash.	Seattle, Wash.	Do.
216572	LMDJ	St. s.	2	2	WAMPUM.....	5,451	3,334	410.0	54.4	27.2	1918	Los Angeles, Calif.	Los Angeles, Calif.	Do.
216571	LMDK	St. s.	1	1	LAKE FRANCES.....	2,016	1,193	252.0	43.5	18.9	1918	Toledo, Ohio.	New York, N. Y.	Do.
216580	LMDQ	Ga. s.	1	2	Lancaster.....	141	76	109.4	19.9	8.4	1918	Weems, Va.	Reedville, Va.	Bellows & Squires Co. (Inc.)
216581	LMDR	Ga. s.	1	2	Martin.....	141	76	109.4	19.9	8.4	1918do.....do.....	Do.
216582	LMDS	Ga. s.	1	2	Richmond.....	141	76	109.4	19.9	8.4	1918do.....do.....	Do.
216583	LMDT	Ga. s.	1	2	Swanson.....	141	76	109.4	19.9	8.4	1918do.....do.....	Do.
216584	LMDV	St. s.	2	2	SAGADAHOC.....	6,989	4,950	420.5	54.2	31.4	1918	Bath, Me.	Bath, Me.	U. S. Shipping Board.
216586	LMDW	Ga. s.	1	1	MOHAWK.....	369	274	145.0	23.3	12.0	1918	Jacksonville, Fla.	Port Arthur, Tex.	Gulf Refining Co. (Tex.)
216587	LMFB	St. s.	1	2	LAKE MARKHAM.....	1,998	1,171	251.0	43.6	18.1	1918	Duluth, Minn.	Duluth, Minn.	U. S. Shipping Board.
216588	LMFC	St. s.	1	2	Quinault.....	2,531	1,496	266.6	46.1	24.0	1918	Tacoma, Wash.	Seattle, Wash.	Do.
216589	LMFD	St. s.	1	0	CHEBAULP.....	4,839	3,588	380.6	53.1	27.0	1918do.....do.....	Do.
216598	LMFH	St. s.	2	2	WASSAIC.....	5,529	3,387	410.0	54.4	27.2	1918	Los Angeles, Calif.	Los Angeles, Calif.	Do.
216600	LMFI	St. s.	1	2	LAKE BENGOW.....	2,368	1,445	250.5	43.8	22.2	1918	Wyandotte, Mich.	Detroit, Mich.	Do.
216602	LMFK	St. s.	2	2	Bolton.....	3,017	1,752	272.9	46.1	24.1	1918	Portland, Ore.	Portland, Ore.	Do.
216607	LMFP	St. s.	2	1	MONTCLAIR.....	6,773	2,907	377.0	52.0	26.8	1918	Shooters Island, N. Y.	New York, N. Y.	Do.
216608	LMFQ	St. s.	3	1	J. A. BOSTWICK.....	7,929	5,866	465.2	60.0	26.4	1918	Wilmington, Del.do.....	Standard Oil Co. (N. Y.)
216609	LMFR	St. s.	1	2	LAKE PEARL.....	2,292	1,367	253.5	43.8	20.4	1918do.....do.....	U. S. Shipping Board.
216610	LMFS	St. s.	2	1	ALLENTOWN.....	4,908	2,944	364.9	51.0	25.5	1918	Gloucester City, N. J.	Philadelphia, Pa.	Do.
216612	LMFT	St. s.	2	3	ANIWA.....	6,012	4,462	402.6	53.0	32.0	1918	Oakland, Calif.	San Francisco, Calif.	Do.
216617	LMFV	St. s.	3	2	EASTERN SEA.....	5,838	4,493	384.0	51.1	25.6	1918	Kobe, Japan.	Seattle, Wash.	Do.
216620	LMFW	St. s.	2	0	WEST ERONK.....	5,630	3,455	409.6	54.2	27.1	1918	Seattle, Wash.do.....	Do.
216615	LMGB	St. s.	2	2	ELDORADO.....	2,180	1,289	245.6	42.0	24.1	1918	Long Beach, Calif.	San Francisco, Calif.	Western Transport Co. (Calif.)
216616	LMGC	St. s.	1	1	CATHERINE.....	2,139	1,289	250.5	43.7	30.4	1918	Mantowoc, Wis.	New York, N. Y.	U. S. Shipping Board.
216627	LMGF	St. s.	2	2	WESTERN SPIRIT.....	5,760	3,504	409.8	54.2	27.7	1918	Portland, Ore.	Portland, Ore.	Do.
216630	LMGH	Sch.	2	4	Hesper.....	1,348	231	210.2	41.0	26.4	1918	Somerset, Mass.	Boston, Mass.	Chas. F. Webb.
216631	LMGI	St. s.	2	2	WESTERN LIGHT.....	5,759	3,504	409.8	54.2	27.7	1918	Portland, Ore.	Portland, Ore.	U. S. Shipping Board.
216632	LMGK	St. s.	2	2	Calhoun.....	3,017	1,752	272.9	46.1	24.1	1918do.....do.....	Do.
216636	LMGN	Ga. s.	2	4	Admiral Sims.....	1,929	1,612	249.2	44.6	21.1	1918	Seattle, Wash.	Portland, Me.	Pacific Alaska Navigation Co. (Me.)
216646	LMGQ	St. s.	1	1	LAKE HARRIS.....	2,217	1,340	253.5	43.5	22.5	1918	Ashtabula, Ohio.	New York, N. Y.	U. S. Shipping Board.
216647	LMGR	Ga. s.	1	2	Pioneer.....	233	128	129.1	22.7	12.0	1918	Essex, Mass.	Gloucester, Mass.	Frank C. Pearce.
216648	LMGS	Sch.	1	4	David Cohen.....	754	654	178.0	37.5	14.7	1918	Dennysville, Me.	New York, N. Y.	D. C. Navigation Corp. (N. J.)
216656	LMGV	St. s.	1	2	POINT JUDITH.....	2,670	1,664	289.0	44.1	19.0	1918	Portland, Ore.	San Francisco, Calif.	Pacific Mail S. S. Co. (N. Y.)
216657	LMGW	St. s.	1	2	LAKE BLANCHETTER.....	2,346	1,436	251.0	43.5	24.2	1918	Cleveland, Ohio.	New York, N. Y.	U. S. Shipping Board.
216662	LMHB	Sch.	2	4	Gullford D. Pendleton.....	1,611	1,456	205.8	41.5	19.6	1918	Jacksonville, Fla.do.....	Fields S. Pendleton.
216663	LMHC	St. s.	1	2	LAKE GAKONA.....	2,368	1,445	250.5	43.8	22.2	1918	Wyandotte, Mich.do.....	U. S. Shipping Board.
216664	LMHD	St. s.	2	0	WEST GAMBO.....	5,579	4,171	409.6	54.2	27.1	1918	Seattle, Wash.	Seattle, Wash.	Do.
216666	LMHE	St. s.	1	0	Bertha II.....	96	47	81.6	19.2	9.2	1918	Galveston, Tex.	Port Arthur, Tex.	D. M. Pleton & Co. (N. Y.)
216667	LMHG	St. s.	2	1	Kosciuszko.....	4,986	3,085	376.4	52.3	27.0	1918	Sparrows Point, Md.	New York, N. Y.	Polish American Navigation Corp. (Del.)
216669	LMHJ	St. s.	1	2	LAKE BLEDSOE.....	2,316	1,368	251.0	43.5	22.4	1918	Buffalo, N. Y.	Buffalo, N. Y.	U. S. Shipping Board.
216678	LMHK	St. s.	1	2	LAKE LESA.....	2,352	1,428	251.0	43.7	22.2	1918	Superior, Wis.	Norfolk, Va.	Do.
216679	LMHN	St. s.	1	2	Coyote.....	2,551	1,528	267.3	46.0	23.8	1918	Keary, N. J.	New York, N. Y.	American S. S. Corp.
216680	LMHP	St. s.	1	2	BIDDLEBURY.....	2,585	1,469	298.9	44.0	19.7	1918	Wilmington, Del.	Wilmington, Del.	U. S. Shipping Board.
216685	LMHQ	St. s.	1	2	Wahkiakum.....	2,528	1,485	264.7	46.2	24.1	1918	Tacoma, Wash.	Tacoma, Wash.	Do.
216692	LMHT	St. s.	1	2	John L. Cann.....	165	77	97.8	19.8	9.0	1891	Yarmouth, Nova Scotia,	New York, N. Y.	American Star Line (N. J.)
216698	LMHV	St. s.	1	2	LAKE YAHARA.....	2,338	1,431	250.5	43.5	22.6	1918	Chicago, Ill.	Norfolk, Va.	U. S. Shipping Board.
216701	LMHW	St. s.	2	2	Kickapoo.....	3,002	1,723	275.2	46.0	24.2	1918	North Bend, Ore.	Marshfield, Ore.	Do.
216702	LMJB	St. s.	1	2	Belloa.....	2,620	1,548	265.5	46.0	23.9	1918	Wilmington, Calif.	Los Angeles, Calif.	Do.
216703	LMJC	St. s.	2	2	Moritz.....	3,019	1,752	272.9	46.1	24.1	1918	Portland, Ore.	Portland, Ore.	Do.
216704	LMJD	St. s.	2	2	WEST COAST.....	5,888	3,467	409.8	54.2	27.7	1918do.....do.....	Do.
216706	LMJE	St. s.	3	2	EASTERN QUEEN.....	5,834	4,417	384.0	51.1	25.6	1918	Kobe, Japan.	Seattle, Wash.	Do.
216707	LMJG	Ga. s.	1	1	CHOCTAW.....	350	269	145.0	23.3	12.0	1918	Jacksonville, Fla.	Port Arthur, Tex.	Gulf Refining Co. (Tex.)
216506	LMJH	Sch.	2	4	Isabel C. Harris.....	1,078	988	193.2	40.0	19.2	1918	Wilmington, N. C.	New York, N. Y.	Geo. W. Cole & Co. (N. Y.)
216709	LMJK	St. s.	2	0	MASUDA.....	4,844	3,605	380.6	53.1	27.0	1918	Seattle, Wash.	Tacoma, Wash.	U. S. Shipping Board.
77543	LMJN	St. s.	1	0	John G. Chandler.....	110	66	91.0	20.2	11.4	1902	Bath, Me.	New York, N. Y.	L. Boyer's Sons Co. (Inc.)

SEAGOING VESSELS, ARRANGED IN THE ORDER OF SIGNAL LETTERS—Continued.

[Steel vessels in SMALL CAPITALS, Iron in *italics*, wood in roman.]

Official No.	Signal letters.	Rlg.	Decks.	Masts.	Name of vessel.	Gross tonnage.	Net tonnage.	Length.	Breadth.	Depth.	When built.	Where built.	Home port (where permanent document issues).	Name of managing or principal owner.
216716	LMJR	St. s.	1	2	LAKE ORMOC.....	2,368	1,445	250.5	43.8	22.2	1918	Wyandotte, Mich.	Detroit, Mich.	U. S. Shipping Board.
216717	LMJS	St. s.	1	1	LAKE ECKHART.....	2,337	1,432	251.0	43.6	24.2	1918	Lorain, Ohio	New York, N. Y.	Do.
216718	LMJT	St. s.	1	1	LAKE PEPIN.....	1,997	1,172	251.0	43.6	18.1	1918	Duluth, Minn.	Savannah, Ga.	Do.
216726	LMJV	St. s.	1	1	LAKE KEVIN.....	2,551	1,528	207.3	46.0	23.6	1918	Portland, Me.	Portland, Me.	Do.
216727	LMJW	St. s.	1	1	LAKE KEVIN.....	2,308	1,378	253.5	43.8	22.4	1918	Ecorse, Mich.	New York, N. Y.	Do.
216730	LMKC	St. s.	1	1	LAKE KEVIN.....	2,995	1,814	304.8	44.2	27.1	1918	Harris, Pa.	Seattle, Wash.	Do.
216737	LMKD	St. s.	1	1	LAKE KEVIN.....	5,627	4,018	409.6	54.2	37.1	1918	Seattle, Wash.	Seattle, Wash.	Do.
216738	LMKE	St. s.	1	1	LAKE KEVIN.....	2,221	1,344	253.5	43.5	23.4	1918	Ashtabula, Ohio	New York, N. Y.	Do.
216739	LMKF	St. s.	1	1	MARY.....	2,150	1,286	250.5	43.7	23.4	1918	Manitowoc, Wis.	do.	Do.
216747	LMKN	St. s.	1	1	MONTROLITE.....	6,834	5,254	419.6	57.2	39.0	1918	Seattle, Wash.	do.	Standard Oil Co. (N. Y.)
216748	LMKP	St. s.	1	1	Calala.....	2,789	1,676	285.0	44.1	24.0	1918	Portland, Ore.	Portland, Ore.	U. S. Shipping Board.
216749	LMKQ	St. s.	1	2	POINT ADAMS.....	2,671	1,664	289.0	44.8	17.0	1918	Portland, Ore.	San Francisco, Calif.	Pacific Mail S. S. Co. (N. Y.)
216750	LMKR	St. s.	1	2	WYANDOTTE.....	2,542	1,490	266.9	46.1	24.2	1918	Aberdeen, Wash.	Portland, Ore.	U. S. Shipping Board.
216754	LMKT	St. s.	1	2	WYANDOTTE.....	5,760	3,503	409.8	54.2	27.7	1918	Portland, Ore.	do.	Do.
216758	LMKV	St. s.	1	2	LAKE PEPIN.....	2,416	1,404	250.5	43.8	22.2	1918	Saghuw, Mich.	Fort Huron, Mich.	Do.
216760	LMKW	St. s.	1	2	WEST GALOC.....	5,392	3,293	410.0	54.4	27.2	1918	Los Angeles, Calif.	Los Angeles, Calif.	Do.
216761	LMNX	St. s.	1	2	WEST GALETA.....	5,435	3,323	410.0	54.4	27.2	1918	do.	do.	Do.
216763	LMNY	St. s.	1	2	Mahaska.....	2,524	1,511	268.8	46.6	23.4	1918	Tacoma, Wash.	Tacoma, Wash.	Do.
216762	LMND	St. s.	3	3	VOLUNTEER.....	7,717	5,791	410.0	56.0	29.0	1918	Alameda, Calif.	San Francisco, Calif.	Do.
216765	LMNF	St. s.	1	2	Oneco.....	2,571	1,496	265.6	46.0	23.3	1918	Beaumont, Tex.	Port Arthur, Tex.	Do.
216767	LMNH	St. s.	2	2	WINDING GULF.....	5,438	3,339	368.6	55.2	30.5	1918	Camden, N. J.	New York, N. Y.	Castner, Curran & Bullitt (Del.)
216768	LMNJ	St. s.	1	0	J. A. Bisso.....	246	144	102.3	23.7	14.2	1906	Sorel, Quebec	New Orleans, La.	Bisso Towboat Co. (La.)
216770	LMNK	St. s.	2	1	O. T. Waring.....	5,579	3,377	411.6	51.1	24.8	1918	Wilmington, Del.	New York, N. Y.	Standard Oil Co. (N. Y.)
216775	LMNP	St. s.	1	2	LAKE GEDNEY.....	2,333	1,425	251.0	43.7	21.2	1918	Cleveland, Ohio	Cleveland, Ohio	U. S. Shipping Board.
216776	LMNQ	St. s.	1	2	LAKE AKKA.....	2,357	1,457	251.0	43.8	22.2	1918	Wyandotte, Mich.	Detroit, Mich.	Do.
216777	LMNR	St. s.	1	1	MORRISTOWN.....	4,746	2,981	377.0	52.0	27.8	1918	Shooters Island, N. Y.	New York, N. Y.	Do.
216778	LMNS	St. s.	1	1	GALVESTON.....	5,138	3,014	377.0	52.0	27.8	1918	do.	do.	Do.
216779	LMNT	St. s.	1	1	WYANDOTTE.....	4,746	2,981	377.0	52.0	27.8	1918	do.	do.	Do.
216783	LMNV	St. s.	2	2	Wakan.....	3,019	1,752	272.9	46.1	21.1	1918	Portland, Ore.	Portland, Ore.	Do.
216784	LMNW	St. s.	2	2	Capouka.....	3,019	1,752	272.9	46.1	21.1	1918	do.	do.	Do.
216787	LMPB	St. s.	2	2	WESTERN PRIDE.....	5,688	3,467	411.6	51.2	27.7	1918	do.	do.	Do.
216785	LMPD	St. s.	2	0	WESTERN STAR.....	5,700	3,503	409.5	54.2	27.0	1918	Seattle, Wash.	Seattle, Wash.	Do.
216786	LMPD	St. s.	2	0	WEST HOBOMAC.....	5,548	3,441	409.6	54.2	27.1	1918	do.	do.	Do.
216788	LMPF	St. s.	2	3	SUREVEPORT.....	7,277	4,371	435.0	56.0	32.0	1918	Alameda, Calif.	New York, N. Y.	Do.
216789	LMPG	St. s.	1	1	LAKE WINTHROP.....	2,150	1,286	250.5	43.7	20.4	1918	Manitowoc, Wis.	Manitowoc, Wis.	Do.
216789	LMPJ	Sch.	1	4	Elizabeth Ruth.....	802	754	174.8	38.4	17.1	1918	Biloxi, Miss.	Boston, Mass.	Lover Transportation Co. (Del.)
216790	LMPK	St. s.	1	2	LAKE ELIKO.....	2,330	1,435	251.0	43.5	24.2	1918	Lorain, Ohio	Norfolk, Va.	U. S. Shipping Board.
216791	LMPN	St. s.	1	2	La Forgo.....	2,529	1,495	258.5	46.0	23.6	1918	Morgan City, La.	Morgan City, La.	Do.
216793	LMPQ	St. s.	3	2	EASTERNER.....	5,840	4,497	385.0	51.0	21.1	1918	Kawasaki, Japan	San Francisco, Calif.	Do.
216794	LMPR	St. s.	1	3	San Diego.....	1,487	835	237.3	44.7	16.8	1918	Hogulami, Wash.	do.	W. H. Wood.
216796	LMP S	St. s.	1	2	Alvada.....	2,573	1,515	267.3	46.0	24.6	1918	Cornwells, Pa.	Philadelphia, Pa.	U. S. Shipping Board.
216797	LMP T	St. s.	1	2	McIvry.....	2,545	1,500	266.6	46.3	24.0	1918	Tacoma, Wash.	Tacoma, Wash.	Do.
216802	LMQC	St. s.	3	2	EAST INMAN.....	8,229	5,170	445.0	58.0	23.0	1918	Uraga, Japan	San Francisco, Calif.	Do.
216805	LMQD	St. s.	1	1	EAST INMAN.....	2,150	1,286	250.5	43.7	20.4	1918	Manitowoc, Wis.	New York, N. Y.	Do.
216804	LMQE	St. s.	1	2	CALAVERAS.....	2,379	1,447	250.5	43.7	22.5	1918	Toledo, Ohio	do.	Do.
216803	LMQG	St. s.	1	2	Hokah.....	2,551	1,528	267.3	46.0	23.6	1918	Noank, Conn.	New London, Conn.	Do.
216808	LMQH	St. s.	1	2	LAKE DYMER.....	2,357	1,429	251.0	43.7	22.2	1918	Superior, Wis.	Duluth, Minn.	Do.
216809	LMQJ	Sch.	2	4	Paul E. Thurlow.....	1,590	1,453	230.0	41.8	23.3	1918	Rockland, Me.	Boston, Mass.	Atlantic Coast Co. (Me.)
216811	LMQK	St. s.	1	2	Lake Gardner.....	2,292	1,367	253.5	43.8	20.4	1918	Ecorse, Mich.	Detroit, Mich.	U. S. Shipping Board.
216814	LMQN	St. s.	1	2	LAKE BERDAN.....	2,342	1,413	250.5	43.5	22.6	1918	Chicago, Ill.	Chicago, Ill.	Do.
216815	LMQP	St. s.	2	2	Red Cloud.....	2,474	1,457	270.0	46.0	22.4	1918	Jacksonville, Fla.	New York, N. Y.	Red Cloud S. S. Co. (Del.)
216816	LMQR	St. s.	1	2	LAKE ELSINORE.....	2,330	1,435	251.0	43.5	24.2	1918	Lorain, Ohio	Cleveland, Ohio	U. S. Shipping Board.
216819	LMQS	St. s.	1	2	Boulton.....	2,584	1,559	267.0	46.6	23.8	1918	Seattle, Wash.	Seattle, Wash.	Do.
216821	LMQV	St. s.	1	0	M. J. SCANLON.....	5,602	3,916	302.3	51.2	32.2	1918	Camden, N. J.	Philadelphia, Pa.	Do.
216822	LMQW	St. s.	1	2	PLAINFIELD.....	2,962	1,766	299.4	45.0	22.8	1918	Elizabeth, N. J.	Newark, N. J.	Do.
216821	LMRH	St. s.	1	1	PHOENIX.....	5,731	3,511	400.8	54.3	31.4	1918	Chester, Pa.	Philadelphia, Pa.	Do.
216826	LMRC	St. s.	2	0	WESTERN CROSS.....	5,754	3,840	409.5	54.2	27.6	1918	Seattle, Wash.	Seattle, Wash.	Do.
216827	LMRD	St. s.	1	2	LAKE GENEVA.....	1,998	1,179	251.0	43.6	18.1	1918	Duluth, Minn.	Duluth, Minn.	Do.
216828	LMRE	St. s.	1	2	Cheron.....	2,543	1,502	266.8	46.2	24.0	1918	Tacoma, Wash.	Tacoma, Wash.	Do.
216829	LMRG	St. s.	2	2	Kuwa.....	3,019	1,752	272.9	46.1	24.1	1918	Portland, Ore.	Portland, Ore.	Do.
216830	LMRH	St. s.	2	2	Holbrook.....	3,019	1,752	272.9	46.1	24.1	1918	do.	do.	Do.
216834	LMRJ	St. s.	2	2	Dalana.....	2,799	1,676	285.0	44.8	23.9	1918	do.	do.	Do.
216835	LMRN	St. s.	1	2	Keota.....	2,572	1,527	266.5	46.0	24.1	1918	Samoa, Calif.	San Francisco, Calif.	Do.
216836	LMRP	St. s.	1	2	Coweta.....	2,551	1,528	268.0	46.0	26.0	1918	Kearny, N. J.	Newark, N. J.	Do.
216837	LMRQ	Sch.	1	4	Lieut. Sam Mengel.....	907	790	187.7	38.4	15.2	1918	Bath, Me.	New York, N. Y.	Mercator Navigation Co. (Del.)
216839	LMRS	St. s.	1	0	Progress.....	315	157	125.3	29.9	13.7	1918	Solomons Island, Md.	Baltimore, Md.	Bethlehem Shipbuilding Corp. (Ltd.)
216841	LMRT	St. s.	1	2	LAKE HEWES.....	2,330	1,448	251.0	43.5	24.2	1918	Cleveland, Ohio	Cleveland, Ohio	U. S. Shipping Board.

† Composite.

SEAGOING VESSELS, ARRANGED IN THE ORDER OF SIGNAL LETTERS—Continued.

(Steel vessels in small capitals, iron in italics, wood in roman.)

Official No.	Signal letters.	Rig.	Decks.	Masts.	Name of vessel.	Gross tonnage.	Net tonnage.	Length.	Breadth.	Depth.	When built.	Where built.	Home port (where permanent document issues).	Name of managing or principal owner.
81013	LMRV	Ga. a.	2	2	Stockton City.....	115	49	<i>Feet.</i> 70.5	<i>Feet.</i> 18.5	<i>Feet.</i> 11.5	1898	Bonola, Calif.	San Francisco, Calif.	Edward C. Wagner.
216842	LMRW	St. s.	1	2	Balsto.....	2,551	1,528	267.3	46.0	23.0	1918	Noank, Conn.	New London, Conn.	U. S. Shipping Board.
216843	LMSB	St. s.	1	2	Lone Star.....	2,531	1,496	264.6	46.1	24.0	1918	Beaumont, Tex.	Port Arthur, Tex.	Do.
216845	LMSD	St. s.	1	2	SAG HARBOR.....	2,431	1,417	264.0	42.2	21.9	1918	Mariners Harbor, N. Y.	New York, N. Y.	Do.
216846	LMSF	St. s.	2	0	ANACORTES.....	4,829	3,625	379.8	53.1	27.0	1918	Tacoma, Wash.	Tacoma, Wash.	Do.
216847	LMSG	St. s.	1	0	Bonnaion.....	2,542	1,532	267.5	46.4	23.9	1918	Seattle, Wash.	Seattle, Wash.	Do.
216848	LMSH	St. s.	2	0	WEST IOSOKIE.....	5,561	3,472	409.0	54.2	27.1	1918do.....do.....	Do.
216850	LMSJ	St. s.	2	2	Apalachee.....	2,474	1,457	270.0	46.0	22.4	1918	Jacksonville, Fla.	Jacksonville, Fla.	Do.
216861	LMSK	St. s.	2	2	Baladan.....	3,004	1,720	275.2	46.0	24.2	1918	North Bend, Oreg.	Marshfield, Oreg.	Do.
216863	LMSN	St. s.	2	2	WEST ZULA.....	6,000	4,552	410.0	54.4	27.2	1918	Los Angeles, Calif.	Los Angeles, Calif.	Do.
216864	LMSN	St. s.	2	3	CANIBAS.....	6,698	4,950	420.5	54.2	31.4	1918	Bath, Me.	Bath, Me.	Do.
216866	LMSR	St. s.	1	2	LAKE AURICE.....	2,353	1,429	251.0	43.7	22.2	1918	Superior, Wis.	Duluth, Minn.	Do.
216870	LMSU	St. s.	1	2	LAKE GARZA.....	2,331	1,433	251.0	43.5	24.2	1918	Lorain, Ohio.....	New York, N. Y.	Do.
216871	LMSV	St. s.	2	2	GOVERNOR JOHN LIND.....	3,431	2,039	305.0	46.0	24.5	1918	Oakland, Calif.	San Francisco, Calif.	Do.
216872	LMSW	St. s.	2	2	Catawba.....	3,129	1,838	273.3	45.4	24.2	1918	Wilmington, Calif.	Los Angeles, Calif.	Do.
216873	LMTB	St. s.	1	2	Namecki.....	2,525	1,773	263.8	45.8	24.4	1918	Tampa, Fla.	Jacksonville, Fla.	Do.
216874	LMTC	St. s.	1	2	LAKE YPSILANTI.....	2,368	1,445	250.5	43.8	22.2	1918	Wyandotte, Mich.	New York, N. Y.	Do.
216875	LMTD	St. s.	2	3	DEPLANCE.....	1,811	1,798	440.0	56.0	35.2	1918	Alameda, Calif.	San Francisco, Calif.	Do.
216876	LMTF	*Sch.	1	3	Smith & Terry No. 2.....	1,251	4,196	221.1	41.0	16.5	1918	Bethel, Del.	New York, N. Y.	Smith & Terry Co.
216877	LMTG	St. s.	2	1	W. L. STEED.....	6,386	4,598	416.8	56.1	31.1	1918	Quincy, Mass.	Boston, Mass.	U. S. Shipping Board.
216878	LMTI	Sch.	4	1	Georgette.....	6,866	4,757	487.8	30.1	16.0	1918	Portland, Oreg.	San Francisco, Calif.	G. W. McNear (Inc.)
216886	LMTK	St. s.	2	2	Barabos.....	2,564	1,493	266.9	46.0	23.8	1918do.....	Portland, Oreg.	U. S. Shipping Board.
216887	LMTN	St. s.	1	2	Banago.....	2,551	1,528	267.3	46.0	23.6	1918	Mobile, Ala.	Mobile, Ala.	Do.
216888	LMTQ	St. s.	1	2	Conargo.....	2,551	1,528	267.3	46.0	23.6	1918	Kearny, N. J.	Newark, N. J.	Do.
216889	LMTQ	St. s.	1	2	Alanthus.....	2,551	1,528	267.3	46.0	23.6	1918do.....do.....	Do.
216890	LMTQ	St. s.	1	2	LAKE DEVAL.....	2,329	1,367	253.5	43.8	20.4	1918	Ecorse, Mich.	New York, N. Y.	Do.
216891	LMTQ	St. s.	1	2	LAKE DEVAL.....	2,329	1,453	251.0	43.6	24.1	1918	Lorain, Ohio.....	Philadelphia, Pa.	Do.
216892	LMTV	St. s.	1	2	LAKE HELEN.....	1,968	1,179	251.0	43.6	24.5	1918	Duluth, Minn.	Savannah, Ga.	Do.
216893	LMTW	St. s.	1	2	Basco.....	2,656	1,556	285.8	46.5	24.5	1918	Houston, Tex.	Houston, Tex.	Do.
216894	LMTV	St. s.	1	2	Beloit.....	2,531	1,502	266.6	46.2	23.7	1918	Tacoma, Wash.	Tacoma, Wash.	Do.
216898	LMVO	*Sch.	1	2	Truckee.....	792	728	179.0	34.6	15.5	1918	Baltimore, Md.	Philadelphia, Pa.	Reading Co. (Inc.)
216901	LMVD	Sch.	2	5	John W. Wells.....	2,627	2,374	267.8	47.8	28.5	1918	St. Helens, Oreg.	San Francisco, Calif.	Charles R. MacCor- mick & Co. (Calif.)
216902	LMVF	St. s.	2	0	WESTPORT.....	5,665	3,529	409.5	54.2	27.4	1918	Seattle, Wash.	Seattle, Wash.	U. S. Shipping Board.
216903	LMVG	St. s.	1	2	LAKE DELANCEY.....	2,316	1,368	251.0	43.5	22.4	1918	Buffalo, N. Y.	Buffalo, N. Y.	Do.
216904	LMVJ	Bk.	2	3	H. S. EVERETT.....	1,805	1,708	244.1	39.4	23.0	1890	Vegassack, Germany.	New York, N. Y.	W. D. Latimer.
216905	LMVK	St. s.	1	2	Dancy.....	2,659	1,666	267.3	46.0	23.6	1918	Jacksonville, Fla.	Jacksonville, Fla.	U. S. Shipping Board.
216910	LMVP	St. s.	2	2	WESTERN COMET.....	5,871	3,631	409.8	54.2	27.7	1918	Portland, Oreg.	Portland, Oreg.	Do.
216912	LMVQ	St. s.	1	1	LAKE MARION.....	2,230	1,354	253.5	43.5	22.5	1918	Ashtabula, Ohio.	New York, N. Y.	Do.
216914	LMVR	St. s.	1	2	LAKE OSWEYA.....	2,416	1,432	250.5	43.8	22.2	1918	Saginaw, Mich.	Port Huron, Mich.	Do.
216915	LMVS	St. s.	1	2	LAKE BUCKEYE.....	2,338	1,431	250.5	43.5	22.6	1918	Chicago, Ill.	Chicago, Ill.	Do.
216918	LMVV	St. s.	2	2	Airlie.....	2,799	1,676	285.0	44.8	23.9	1918	Portland, Oreg.	New York, N. Y.	Nacrena Steamship Corp. (Del.)
216919	LMWB	St. s.	1	2	Forster.....	2,552	1,539	267.5	46.6	24.0	1918	Seattle, Wash.	Seattle, Wash.	U. S. Shipping Board.
216922	LMWC	St. s.	2	2	Wallowa.....	2,799	1,676	285.0	44.8	23.9	1918	Portland, Oreg.	Portland, Oreg.	Do.
216924	LMWD	St. s.	1	2	LAKE MEDFORD.....	2,084	1,223	251.0	43.7	19.2	1918	Superior, Wis.	Duluth, Minn.	Do.
216925	LMWF	St. s.	2	0	WEST HUMHAW.....	5,527	3,385	409.6	54.2	27.1	1918	Seattle, Wash.	Seattle, Wash.	Do.
216926	LMWG	St. s.	1	2	LAKE ALVADA.....	2,329	1,448	251.0	43.6	24.1	1918	Cleveland, Ohio.	New York, N. Y.	Do.
216927	LMWH	Sch.	2	4	Frances L. Taussig.....	1,060	972	193.7	38.5	19.0	1918	Boothbay Harbor, Me.	Boston, Mass.	Atlantic Coast Co. (Me.)
216928	LMWJ	St. s.	2	2	Botsford.....	2,474	1,457	270.0	46.0	22.4	1918	Jacksonville, Fla.	Jacksonville, Fla.	U. S. Shipping Board.
216930	LMWK	St. s.	1	2	Alapaha.....	2,573	1,515	267.3	46.0	23.6	1918	Cornwells, Pa.	Philadelphia, Pa.	Do.
216941	LMWN	St. s.	1	2	Anoka.....	2,922	1,724	267.8	49.8	25.6	1918	Portland, Oreg.	Portland, Oreg.	Do.
216940	LMWP	St. s.	1	2	Klineo.....	2,573	1,507	266.6	46.2	23.9	1918	Vancouver, Wash.do.....	Do.
216943	LMWQ	St. s.	2	2	Bromela.....	2,959	1,746	273.5	49.1	25.9	1918	Aberdeen, Wash.	Seattle, Wash.	Do.
216944	LMWR	St. s.	2	2	Boxley.....	3,532	1,497	266.9	46.1	24.2	1918do.....do.....	Do.
216942	LMWS	St. s.	1	2	Fish Hawk.....	352	149	139.4	24.4	13.1	1918	South Portland, Me.	Rockland, Me.	Fish Hawk Co. (Inc.)
216945	LMWT	Ga. s.	1	2	FERRITO.....	495	259	155.0	25.4	12.6	1918	San Juan, P. R.	San Juan, P. R.	H. S. Graham & Sucres do Abarca.
216948	LMWV	St. s.	1	2	GRAINCREEK.....	2,292	1,367	253.5	43.8	20.4	1918	Ecorse, Mich.	Detroit, Mich.	U. S. Shipping Board.
216949	LNBO	St. s.	2	0	WESTERN HOPE.....	5,754	3,540	409.5	54.2	27.6	1918	Seattle, Wash.	Seattle, Wash.	Do.
216952	LNBD	St. s.	1	2	Bancroft.....	2,537	1,501	266.9	46.1	24.2	1918	Aberdeen, Wash.do.....	Do.
216954	LNBF	Sch.	1	4	Kennebunk.....	719	659	174.7	35.2	14.9	1918	Kennebunk, Me.	Calais, Me.	Burton M. M. Moody.
216955	LNBG	St. s.	1	2	Matama.....	2,542	1,503	266.1	46.1	23.9	1918	Tacoma, Wash.	New York, N. Y.	Mazama S.S. Co. (N. Y.)
217033	LNBJ	St. s.	1	2	LAKE YELVERTON.....	2,332	1,452	251.0	43.6	24.2	1918	Lorain, Ohio.....do.....	U. S. Shipping Board.
216950	LNBJ	St. s.	1	1	LAKE WILSON.....	2,139	1,275	250.5	43.7	20.4	1918	Mantowoc, Wis.	Savannah, Ga.	Do.
216960	LNBK	St. s.	1	2	Cruso.....	2,442	1,456	267.8	46.2	22.9	1918	Bellingham, Wash.	Seattle, Wash.	Do.
216969	LNBP	St. s.	3	2	SANTA TERESA.....	4,858	2,888	360.2	51.2	22.3	1918	Philadelphia, Pa.	New York, N. Y.	Grace S. S. Co. (Del.)
216970	LNBO	St. s.	1	2	Blountington.....	2,575	1,505	266.5	46.0	24.1	1918	Samos, Calif.	San Francisco, Calif.	U. S. Shipping Board.
216971	LNBR	St. s.	1	2	GOODSPEED.....	2,395	1,463	250.5	43.8	22.2	1918	Wyandotte, Mich.	New York, N. Y.	Do.
216972	LNBS	St. s.	1	2	GORFF.....	2,310	1,426	250.5	43.6	22.2	1918do.....do.....	Do.
216975	LNBT	St. s.	2	3	ISANTI.....	5,718	4,129	410.5	54.0	27.0	1918	South San Francis- co, Calif.	San Francisco, Calif.	Do.

† Composite.

SEAGOING VESSELS, ARRANGED IN THE ORDER OF SIGNAL LETTERS—Continued.

[Steel vessels in small capitals, iron in *italics*, wood in roman.]

Official No.	Signal letters.	Rig.	Decks.	Masts.	Name of vessel.	Gross tonnage.	Net tonnage.	Length.	Breadth.	Depth.	When built.	Where built.	Home port (where permanent document issues).	Name of managing or principal owner.
								<i>Feet.</i>	<i>Feet.</i>	<i>Feet.</i>				
216976	INBV	St. s.	2	2	WESTERN PLAINS.⊙	5,688	3,467	409.8	54.2	27.7	1918	Portland, Oreg.....	Portland, Oreg.....	U. S. Shipping Board.
216977	INBW	St. s.	2	1	NANTASKET.....⊙	5,268	3,268	389.7	54.8	30.4	1918	Quincy, Mass.....	Boston, Mass.....	Do.
216978	LNCB	St. s.	1	2	LAKE GASPAR.....⊙	2,331	1,433	251.0	43.6	24.2	1918	Lorain, Ohio.....	Cleveland, Ohio.....	Do.
216979	LNCB	Sch.	2	4	Edna M. McKnight.....	1,326	1,203	209.4	41.2	20.3	1918	Camden, Me.....	Boeton, Mass.....	Lewis K. Thurlow.
216980	LNCB	St. s.	1	2	Hologan.....⊙	2,551	1,528	267.3	46.0	23.6	1918	Kearny Meadows, N. J.	Newark, N. J.....	U. S. Shipping Board.
216981	LNCG	St. s.	1	2	LAKE DANCEY.....⊙	2,323	1,407	251.0	43.7	22.2	1918	Superior, Wis.....	Duluth, Minn.....	Do.
216982	LNCII	St. s.	2	2	POLAR LAND.....⊙	4,130	2,501	339.3	49.1	26.3	1918	Baltimore, Md.....	Baltimore, Md.....	Do.
216983	LNCJ	St. s.	2	2	Cocchino.....⊙	3,013	1,713	275.0	46.0	24.2	1918	North Bend, Oreg.....	Marshfield, Oreg.....	Do.
216982	LNCJ	Sch.	1	4	Irene J. Wilkinson.....	818	708	187.3	38.0	14.4	1918	Savannah, Ga.....	Savannah, Ga.....	Georgia Shipbuilding Co.
216984	LNCM	St. s.	2	3	ZIRKEL.....⊙	6,073	4,427	402.6	53.0	32.0	1918	Oakland, Calif.....	San Francisco, Calif.	U. S. Shipping Board.
216985	LNCN	St. s.	2	2	Astoria.....⊙	3,020	1,765	272.8	46.1	24.0	1918	Astoria, Oreg.....	Astoria, Oreg.....	Do.
216986	LNCQ	St. s.	2	0	L. J. DRAKE.....⊙	6,836	5,258	419.6	57.2	30.0	1918	Seattle, Wash.....	New York, N. Y.....	Standard Oil Co. (N. Y.).
216989	LNCR	St. s.	2	2	†Kanabec.....⊙	2,474	1,457	270.0	46.0	22.4	1918	Jacksonville, Fla.....do.....	Kanabec Steamship Co.
216990	LNCB	St. s.	1	2	LAKE INDIAN.....⊙	1,991	1,178	251.0	43.6	18.1	1918	Duluth, Minn.....	Duluth, Minn.....	U. S. Shipping Board.
216991	LNCB	St. s.	1	2	Pascagoula.....⊙	2,551	1,528	267.3	46.0	23.6	1918	Pascagoula, Miss.....	Gulfport, Miss.....	Do.
216992	LNCV	*Sch.	1	3	Northern No. 17.....	961	899	204.6	35.0	14.7	1918	Havre de Grace, Md.	Wilmington, Del.....	Northern Transportation Co. (Del.).
216993	LNCW	St. s.	1	2	Cocopa.....	3,036	2,901	273.3	45.4	24.2	1918	Wilmington, Calif.....	Los Angeles, Calif.....	U. S. Shipping Board.
216994	LNCB	Sch.	1	4	Wilbert S. Bartlett.....	741	634	183.1	37.6	14.0	1918	Milbridge, Me.....	New York, N. Y.....	Daniel F. Gilmartin.
216995	LNCB	St. s.	2	2	OZAUKEE.....⊙	4,045	2,835	340.5	48.0	24.7	1918	Long Beach, Calif.....	Los Angeles, Calif.....	U. S. Shipping Board.
216996	LNCB	St. s.	1	1	AGAWAM.....⊙	3,282	1,958	324.0	46.2	25.0	1918	Newark, N. J.....	Newark, N. J.....	Do.
216998	LNDG	St. s.	1	2	LAKE FONDULAC.....⊙	2,338	1,431	250.5	43.5	22.6	1918	Chicago, Ill.....	New York, N. Y.....	Do.
216999	LNDM	St. s.	1	2	LAKE BEACON.....⊙	2,338	1,431	250.5	43.5	22.6	1918do.....	Chicago, Ill.....	Do.
217000	LNDP	St. s.	1	2	Swampscott.....⊙	2,551	1,528	267.3	46.0	23.6	1918	Beaumont, Tex.....	Port Arthur, Tex.....	Do.
217001	LNDQ	St. s.	1	2	Bedminster.....⊙	2,551	1,528	267.3	46.0	23.6	1918	Jacksonville, Fla.....	Jacksonville, Fla.....	Do.
217002	LNDR	St. s.	2	0	WEST LASHAWAY.....⊙	5,616	3,376	409.6	54.2	27.1	1918	Seattle, Wash.....	Seattle, Wash.....	Do.
217003	LNDS	St. s.	3	3	CHALLENGER.....⊙	7,955	6,105	410.0	56.0	29.0	1918	Alameda, Calif.....	San Francisco, Calif.	Do.
217005	LNDT	St. s.	1	2	Daca.....⊙	2,579	1,563	267.2	46.4	23.8	1918	Seattle, Wash.....	Seattle, Wash.....	Do.
217011	LNDW	St. s.	1	1	CORSICANA.....⊙	2,140	1,287	250.5	43.7	20.4	1918	Manitowoc, Wis.....	Manitowoc, Wis.....	Do.
217012	LNEB	St. s.	1	2	Agria.....⊙	2,560	1,793	263.8	45.8	24.4	1918	Tampa, Fla.....	Tampa, Fla.....	Do.
217013	LNEC	St. s.	2	2	Salmon.....⊙	3,020	1,765	272.8	46.1	24.1	1918	Astoria, Oreg.....	Astoria, Oreg.....	Do.
217014	LNEF	St. s.	2	2	Lonoke.....⊙	2,540	1,488	266.8	46.1	23.8	1918do.....do.....	Do.
217015	LNEG	St. s.	2	0	PUGET SOUND.....⊙	4,838	3,630	379.1	53.1	27.0	1918	Tacoma, Wash.....	Seattle, Wash.....	Do.
217016	LNEH	St. s.	1	2	Fonduco.....⊙	2,546	1,530	267.1	46.2	23.9	1918	Raymond, Wash.....do.....	Do.
217017	LNEJ	St. s.	1	2	LAKE GORIN.....⊙	2,368	1,445	250.5	43.8	22.2	1918	Wyandotte, Mich.....	Detroit, Mich.....	Do.
217018	LNEK	St. s.	1	2	Aowa.....⊙	2,551	1,528	267.3	46.0	23.6	1918	Mariners Harbor, N. Y.	New York, N. Y.....	Do.
217019	LNFM	St. s.	3	1	NEPONSET.....⊙	7,435	4,565	434.3	57.7	27.1	1918	Chester, Pa.....	Philadelphia, Pa.....	Do.
217021	LNFP	St. s.	2	2	Balliett.....⊙	3,012	1,716	275.2	46.0	24.2	1918	Marshfield, Oreg.....	Marshfield, Oreg.....	Do.
217023	LNFR	*Sch.	1	2	Col. Keith.....⊙	884	820	178.7	41.5	14.3	1918	Westlake, La.....	Port Arthur, Tex.....	Gulf Export & Transportation Co.
217024	LNFS	St. s.	1	2	CRANENEST.....⊙	2,292	1,367	253.5	43.8	20.4	1918	Ecorse, Mich.....	Detroit, Mich.....	U. S. Shipping Board.
217025	LNFT	St. s.	1	2	Barrington.....⊙	2,564	1,493	266.9	46.1	23.8	1918	Portland, Oreg.....	Portland, Oreg.....	Do.
217027	LNFW	St. s.	2	2	Brompton.....⊙	2,940	1,733	273.6	49.0	25.7	1918	Aberdeen, Wash.....	Seattle, Wash.....	Do.
217029	LNFW	St. s.	1	2	LAKE GORMANIA.....⊙	2,397	1,479	250.5	43.8	22.2	1918	Wyandotte, Mich.....	New York, N. Y.....	Do.
217030	LNGB	St. s.	3	1	DEERFIELD.....⊙	7,551	4,644	434.3	57.7	27.1	1918	Chester, Pa.....do.....	Elder Steel Steamship Co. (Del.).
217032	LNGC	St. s.	2	2	WESTERN SCOUT.....⊙	5,760	3,503	409.8	54.2	27.7	1918	Portland, Oreg.....	Portland, Oreg.....	U. S. Shipping Board.
217033	LNGD	St. s.	2	3	YAMHILL.....⊙	5,997	4,276	402.6	53.0	32.0	1918	Oakland, Calif.....	San Francisco, Calif.	Do.
217034	LNGF	St. s.	2	2	Nashotah.....⊙	2,594	1,511	267.5	46.4	23.9	1918	Portland, Oreg.....	Portland, Oreg.....	Do.
217036	LNGH	St. s.	1	2	Buhissan.....⊙	2,573	1,515	267.3	46.0	23.6	1918	Cornwells, Pa.....	Philadelphia, Pa.....	Do.
217037	LNGJ	St. s.	2	2	Bonifay.....⊙	2,531	1,490	266.8	46.1	23.8	1918	Astoria, Oreg.....	Astoria, Oreg.....	Do.
217038	LNGK	St. s.	2	2	Makanda.....⊙	2,999	1,795	272.8	46.1	24.1	1918do.....do.....	Do.
217043	LNGM	Sch.	1	4	Jere G. Shaw.....	739	674	174.6	35.6	15.2	1918	Biddesford, Me.....	Portland, Me.....	Biddesford Shipbuilding Co.
217042	LNGQ	St. s.	1	2	LAKE GOVAN.....⊙	2,343	1,443	251.0	43.6	22.2	1918	Cleveland, Ohio.....	Cleveland, Ohio.....	U. S. Shipping Board.
217045	LNGR	St. s.	1	2	LAKE WINOSKI.....⊙	2,416	1,432	250.5	43.8	22.2	1918	Saginaw, Mich.....	New York, N. Y.....	Do.
217046	LNGS	St. s.	2	2	MAJOR WHEELER.....⊙	3,431	2,038	305.0	46.0	24.5	1918	Oakland, Calif.....	San Francisco, Calif.	Do.
217052	LNOT	St. s.	2	2	Mono.....⊙	3,131	1,857	273.3	45.4	24.2	1918	Wilmington, Calif.....	Los Angeles, Calif.....	Do.
217054	LNOW	St. s.	1	2	Hatchahatchee.....⊙	2,551	1,528	267.3	46.0	23.9	1918	Guildersleeve, Conn.....	Hartford, Conn.....	Do.
217055	LNHB	St. s.	1	2	GRAYCROFT.....⊙	2,292	1,367	253.5	43.8	20.4	1918	Ecorse, Mich.....	New York, N. Y.....	Do.
217057	LNHG	St. s.	1	2	LAKE GALERA.....⊙	2,316	1,368	251.0	43.5	22.4	1918	Buffalo, N. Y.....	Philadelphia, Pa.....	Do.
217059	LNHJ	St. s.	1	2	LAKE ARLINE.....⊙	2,084	1,223	251.0	43.7	19.2	1918	Superior, Wis.....	Duluth, Minn.....	Do.
217060	LNHK	St. s.	2	3	VICTORIOUS.....⊙	7,597	4,753	440.0	56.0	35.2	1918	Alameda, Calif.....	San Francisco, Calif.	Do.
217061	LNHG	St. s.	2	2	LIBERTY.....⊙	6,119	3,773	395.6	55.0	31.4	1918	Kearny, N. J.....	Newark, N. J.....	Do.
217062	LNHJ	St. s.	1	2	Belair.....⊙	2,551	1,528	267.3	46.0	23.6	1918	Pascagoula, Miss.....	Gulfport, Miss.....	Do.
217063	LNHK	St. s.	2	2	Aberdeen.....⊙	2,917	1,708	273.0	49.1	25.6	1918	Aberdeen, Wash.....	Seattle, Wash.....	Do.
217065	LNHM	Sch.	1	3	Priscilla Alden.....	404	340	142.8	33.4	12.6	1918	East Boothbay, Me.	Boston, Mass.....	Boston Maritime Corp. (Me.).
217066	LNHQ	St. s.	2	2	NAIWA.....⊙	6,240	4,704	406.6	54.4	27.4	1918	Baltimore, Md.....	Baltimore, Md.....	U. S. Shipping Board.
217067	LNHQ	St. s.	1	2	Chimo.....⊙	2,525	1,490	266.5	46.2	24.0	1918	Tacoma, Wash.....	Tacoma, Wash.....	Do.
217070	LNHR	St. s.	2	0	WEST LOQUASUCK.....⊙	5,644	4,080	409.6	54.2	27.1	1918	Seattle, Wash.....	Seattle, Wash.....	Do.

† Composite.

SEAGOING VESSELS, ARRANGED IN THE ORDER OF SIGNAL LETTERS—Continued.

(Steel vessels in SMALL CAPITALS, iron in *italics*, wood in roman.)

Official No.	Signal letters.	Rig.	Decks.	Masts.	Name of vessel.	Gross tonnage.	Net tonnage.	Length.	Breadth.	Depth.	When built.	Where built.	Home port (where permanent document issues).	Name of managing or principal owner.
217071	LNHS	St. s.	1	1	CONNERSVILLE.....	2,232	1,358	<i>Feet.</i> 253.5	<i>Feet.</i> 43.6	<i>Feet.</i> 20.2	1918	Ashtabula, Ohio....	New York, N. Y....	U. S. Shipping Board.
217072	LNHT	St. s.	1	1	CENTRAL AMERICAN	357	169	124.6	30.0	12.3	1918	Bath, Me.....	Port Arthur, Tex....	Texas Co. (Tex.)
217074	LNIV	St. s.	1	2	LAKE ZALISKI.....	2,332	1,452	251.0	43.6	22.2	1918	Lorain, Ohio.....	Cleveland, Ohio....	U. S. Shipping Board.
217075	LNHW	Ga. s.	2	4	Admiral Mayo.....	1,934	1,608	248.6	44.6	21.0	1918	Seattle, Wash.....	Tacoma, Wash.....	Pacific Alaska Nav. Co. (Me.)
217077	LNJB	St. s.	1	2	Olythedale.....	2,612	1,545	266.4	46.2	23.9	1918	Wilmington, Calif..	Los Angeles, Calif..	U. S. Shipping Board.
217079	LNJO	St. s.	1	2	OLYCOROCK.....	2,379	1,447	250.5	43.7	22.5	1918	Toledo, Ohio.....	New York, N. Y....	Do.
217080	LNJD	St. s.	2	2	Cumberland.....	2,551	1,528	267.3	46.0	23.6	1918	South Portland, Me.	Portland, Me.....	Do.
217081	LNJF	St. s.	2	2	Falmouth.....	2,651	1,528	267.3	46.0	23.6	1918 do..... do.....	Do.
217085	LNJG	St. s.	2	2	EASTPORT.....	4,385	2,705	344.5	49.9	25.7	1918	Habu, Japan.....	Seattle, Wash.....	Do.
217086	LNJH	St. s.	1	1	LAKE SANFORD.....	2,232	1,357	253.5	43.6	20.2	1918	Ashtabula, Ohio....	Cleveland, Ohio....	Do.
217087	LNJK	St. s.	1	1	LAKE KYTLE.....	2,157	1,285	250.5	43.7	20.4	1918	Manitowoc, Wis....	New York, N. Y....	Do.
217088	LNJM	St. s.	1	2	Alpaco.....	2,551	1,528	267.3	46.0	23.6	1918	Moss Point, Miss...	Gulfport, Miss....	Do.
106293	LNJP	Ga. s.	1	2	Astoria.....	166	86	104.0	23.0	11.4	1884	North Bend, Oreg..	San Francisco, Calif.	Gulf Mail S. S. Co.
217093	LNJQ	St. s.	2	3	INVINCIBLE.....	7,888	4,960	440.0	58.0	35.2	1918	Alameda, Calif.... do.....	U. S. Shipping Board.
217095	LNJR	St. s.	1	2	LAKE AGOMAK.....	2,339	1,420	251.0	43.7	22.2	1918	Superior, Wis....	New York, N. Y....	Do.
217096	LNJS	St. s.	2	2	Neolah.....	2,594	1,611	267.5	46.4	23.9	1918	Portland, Oreg....	Portland, Oreg....	Do.
217099	LNJT	Sch.	2	4	Kingsway.....	1,272	1,107	203.8	41.0	22.8	1918	Mystic, Conn.....	New York, N. Y....	Russell G. Morris.
217100	LNJV	St. s.	2	2	Nypolela.....	2,594	1,611	267.5	46.4	23.9	1918	Portland, Oreg....	Portland, Oreg....	U. S. Shipping Board.
217103	LNJW	St. s.	2	1	WATONWAN.....	5,407	3,308	400.7	54.2	29.9	1918	Harriman, Pa.....	Philadelphia, Pa....	Do.
217105	LNKB	Sch.	1	4	Jacob W. Hook.....	677	576	178.9	36.7	14.5	1918	Rlthmond, Me.....	Baltimore, Md.....	Maryland Navigation Co. (Md.)
217107	LNKO	St. s.	2	2	Columbine.....	2,551	1,528	267.3	46.0	23.6	1918	Bath, Me.....	Bath, Me.....	U. S. Shipping Board.
217111	LNKF	St. s.	2	2	Chilblabos.....	2,551	1,528	267.3	46.0	23.6	1918	Newington, N. H...	Portland, Me.....	Do.
217116	LNKG	St. s.	1	2	LAKE PICKAWAY...	2,339	1,456	251.0	43.6	22.2	1918	Lorain, Ohio.....	New Orleans, La....	Do.
217117	LNKH	St. s.	1	2	LAKE FLUVANNA...	2,349	1,448	251.0	43.6	22.2	1918	Cleveland, Ohio....	Philadelphia, Pa....	Do.
217115	LNKJ	St. s.	3	2	OAFE MAY.....	6,347	4,280	415.0	53.7	28.3	1918 do.....	Sparrows Point, Md.	Do.
217118	LNKM	St. s.	2	2	Quinnesco.....	2,445	1,440	266.8	45.7	22.2	1918	Savannah, Ga....	Savannah, Ga....	Do.
217119	LNKP	St. s.	1	2	LAKE DESHA.....	2,338	1,431	250.5	43.5	22.6	1918	Chicago, Ill.....	Chicago, Ill.....	Do.
217121	LNKQ	St. s.	1	2	Roseway.....	359	168	142.1	29.6	11.8	1918	Essex, Mass.....	Boston, Mass.....	Boston Trawling Co.
217124	LNKR	St. s.	2	2	WEST ZUCKER.....	5,548	3,400	410.0	54.4	27.2	1918	Los Angeles, Calif..	Los Angeles, Calif..	U. S. Shipping Board.
217126	LNKS	St. s.	2	2	WILLIAM N. PAGE	5,438	3,339	368.6	55.2	30.5	1918	Camden, N. J.....	New York, N. Y....	Castner, Curran & Bullitt (Del.)
217127	LNKT	St. s.	2	0	WESTPOOL.....	5,724	3,519	409.5	54.2	27.6	1918	Seattle, Wash.....	Seattle, Wash.....	U. S. Shipping Board.
217128	LNKV	St. s.	2	0	WEST ELGASCO.....	6,171	4,607	409.6	54.2	27.1	1918 do..... do.....	Do.
217129	LNKW	St. s.	2	0	WILLMANTIC.....	4,857	2,992	379.4	53.0	27.0	1918	Tacoma, Wash.....	Tacoma, Wash.....	Do.
217130	LNMB	St. s.	2	2	CHARLES M. EVEREST.	5,579	3,379	411.6	53.4	29.8	1918	Wilmington, Del...	New York, N. Y....	Vacuum Oil Co. (N. Y.)
217134	LNMC	St. s.	1	2	TIPTON.....	2,648	1,513	299.6	45.0	22.6	1918 do.....	Wilmington, Del...	U. S. Shipping Board.
217132	LNMD	St. s.	1	2	Bell Brook.....	2,922	1,724	267.8	49.8	25.6	1918	Portland, Oreg....	Portland, Oreg....	Do.
217131	LNMF	St. s.	2	2	Thala.....	2,799	1,676	294.0	44.8	23.9	1918 do..... do.....	Do.
217135	LNMG	St. s.	2	2	Ashburn.....	2,799	1,676	294.0	44.8	23.9	1918 do..... do.....	Do.
217137	LNMH	St. s.	1	2	Balno.....	2,551	1,528	267.3	46.0	23.6	1918	Mobile, Ala.....	Mobile, Ala.....	Do.
217139	LNMJ	St. s.	1	2	LAKE OTSQUAGO...	2,337	1,430	251.0	43.5	24.2	1918	Buffalo, N. Y....	Buffalo, N. Y....	Do.
217141	LNMK	St. s.	1	2	Belding.....	2,573	1,507	266.6	46.2	23.9	1918	Vancouver, Wash...	Portland, Oreg....	Do.
217150	LNMP	St. s.	2	0	BELLINGHAM.....	4,837	3,621	379.8	53.0	27.0	1918	Tacoma, Wash.....	Tacoma, Wash.....	Do.
217143	LNMQ	St. s.	1	2	CALISPELL.....	2,379	1,447	250.5	43.7	22.5	1918	Toledo, Ohio.....	New York, N. Y....	Do.
217144	LNMR	St. s.	2	1	QUISCONCK.....	5,144	3,072	390.0	54.2	27.6	1918	Hog Island, Pa....	Philadelphia, Pa....	Do.
217151	LNMS	St. s.	1	2	LAKE ORANGE.....	1,991	1,178	251.0	43.6	18.6	1918	Duluth, Minn.....	New York, N. Y....	Do.
217145	LNMT	St. s.	1	2	GARFIELD.....	2,941	1,699	299.4	45.0	22.8	1918	Elizabeth, N. J.... do.....	Grace S. S. Co. (Del.)
217147	LNMV	St. s.	2	2	FEDERAL.....	6,868	4,809	395.5	55.0	31.4	1918	Kearny, N. J.....	Newark, N. J.....	U. S. Shipping Board.
217152	LNMW	St. s.	2	2	WESTMEAD.....	5,618	4,201	409.5	54.2	27.4	1918	Seattle, Wash.....	Seattle, Wash.....	Do.
217153	LNFB	St. s.	1	2	CADARETTA.....	2,648	1,621	289.0	44.1	19.2	1918	Portland, Oreg....	Portland, Oreg....	Do.
217154	LNFC	St. s.	1	2	LAKE COPELY.....	2,379	1,453	251.0	43.6	22.2	1918	Lorain, Ohio.....	New York, N. Y....	Do.
217155	LNFD	St. s.	1	2	LAKE CAHOON.....	2,339	1,456	251.0	43.6	22.2	1918 do.....	Cleveland, Ohio....	Do.
217156	LNPF	St. s.	1	2	Bugaya.....	2,551	1,528	267.3	46.0	23.6	1918 do.....	Kearny, N. J.....	Do.
217157	LNPG	St. s.	1	2	Folsom.....	2,551	1,528	267.3	46.0	23.6	1918 do..... do.....	Do.
217158	LNPH	St. s.	1	2	Tolo.....	2,551	1,528	267.3	46.0	23.6	1918 do..... do.....	Do.
217162	LNPK	St. s.	1	2	Wakanna.....	2,541	1,501	267.1	46.2	23.9	1918	Tacoma, Wash.....	Tacoma, Wash.....	Do.
217163	LNPM	St. s.	1	2	Liberty.....	324	158	136.2	28.6	13.2	1918	Norfolk, Va.....	Philadelphia, Pa....	Southern Transportation Co. (N. J.)
217165	LNPO	St. s.	2	2	INDIANAPOLIS.....	8,134	6,121	439.6	60.2	33.7	1918	Gloucester City, N. J. do.....	U. S. Shipping Board.
217167	LNPR	St. s.	1	2	Coloma.....	2,526	1,500	267.2	46.2	23.7	1918	Tacoma, Wash.....	Tacoma, Wash.....	Do.
217168	LNPS	St. s.	2	2	EASTERN CROSS...	4,390	2,694	359.4	51.3	25.8	1917	Uruga, Japan.....	Seattle, Wash.....	Do.
217170	LNPT	St. s.	2	1	HICKMAN.....	4,860	2,975	377.0	52.0	26.8	1918	Shooters Island, N. Y.	New York, N. Y....	Do.
217172	LNPW	St. s.	2	3	INDEPENDENCE.....	7,597	4,753	440.0	56.0	35.2	1918	Alameda, Calif....	San Francisco, Calif.	Do.
217173	LNQB	St. s.	2	2	E. L. DOHENY THIRD.	7,753	4,709	467.6	62.7	32.0	1918	Camden, N. J.....	Philadelphia, Pa....	Do.
217174	LNQC	St. s.	2	2	Tillamook.....	2,594	1,511	267.5	46.4	23.9	1918	Portland, Oreg....	Portland, Oreg....	Do.
217175	LNQD	St. s.	1	2	Wihaha.....	2,537	1,501	266.9	46.1	24.2	1918	Aberdeen, Wash... do.....	Do.
217176	LNQE	St. s.	2	0	WEST MADAKET...	6,087	4,678	409.6	54.2	27.1	1918	Seattle, Wash.....	Seattle, Wash.....	Do.
217177	LNQG	St. s.	2	2	ISSAQUENA.....	2,583	1,528	266.0	46.1	24.0	1918	St. Helens, Oreg...	Portland, Oreg....	Do.
217178	LNQH	St. s.	2	2	Belgrade.....	2,551	1,528	267.3	46.0	23.6	1918	South Portland, Me.	Portland, Me.....	Do.
217181	LNQK	St. s.	2	2	Blue Eagle.....	2,531	1,496	266.6	46.1	24.0	1918	Astoria, Oreg....	Astoria, Oreg....	Do.
217182	LNQM	St. s.	2	2	WESTERN BELLE...	5,693	3,473	409.8	54.2	27.7	1918	Portland, Oreg....	Portland, Oreg....	Do.
217183	LNQP	St. s.	1	2	LAKE MATTAO.....	2,338	1,431	250.5	43.5	22.6	1918	Chicago, Ill.....	Chicago, Ill.....	Do.
217184	LNQE	St. s.	2	2	AGWIDALE.....	5,080	3,673	370.0	53.1	27.0	1918	Newport News, Va...	New York, N. Y....	Mallory S. S. Co. (Me.)

† Composite.

SEAGOING VESSELS, ARRANGED IN THE ORDER OF SIGNAL LETTERS—Continued.

(Steel vessels in SMALL CAPITALS, Iron in *italics*, wood in roman.)

Official No.	Signal letters.	Rig.	Decks.	Masts.	Name of vessel.	Gross tonnage.	Net tonnage.	Length.	Breadth.	Depth.	When built.	Where built.	Home port (where permanent document issues).	Name of managing or principal owner.
								Feet.	Feet.	Feet.				
217187	LNQS	St. s.	2	2	Itanca.....	2,537	1,501	260.0	46.1	24.2	1918	Aberdeen, Wash....	Seattle, Wash.....	U. S. Shipping Board.
217188	LNQT	St. s.	1	2	Moraline.....	2,537	1,501	266.9	46.1	24.2	1918	do.....	Portland, Oreg.....	Do.
217189	LNQV	St. s.	1	2	CRATHORNE.....	2,241	1,349	253.5	43.6	20.2	1918	Ashtabula, Ohio....	Cleveland, Ohio....	Do.
217190	LNQW	St. s.	1	2	Kenosha.....	2,548	1,553	265.3	46.2	23.9	1918	Raymond, Wash....	Seattle, Wash.....	Do.
217192	LNRB	Ga. s.	1	1	Avlator.....	264	210	132.6	24.7	11.8	1918	Essex, Mass.....	Gloucester, Mass....	Gorton Pew Vessels Co. (Mass.).
217193	LNRC	St. s.	1	2	Amoron.....	2,529	1,495	258.5	46.0	23.6	1918	Morgan City, La....	Morgan City, La....	U. S. Shipping Board.
217194	LNRD	St. s.	2	2	Allison.....	2,551	1,528	267.3	46.0	23.6	1918	Portland, Me.....	Portland, Me.....	Do.
217195	LNRF	St. s.	2	2	Lewiston.....	2,551	1,528	267.3	46.0	23.6	1918	do.....	do.....	Do.
217196	LNRG	St. s.	1	1	Toller.....	320	63	132.2	27.5	12.8	1918	Green Bay, Wis....	New York, N. Y....	Thomas J. Howard.
217197	LNRH	St. s.	1	1	CORRALES.....	2,146	1,287	250.5	43.7	20.4	1918	Manitowoc, Wis....	Manitowoc, Wis....	U. S. Shipping Board.
217198	LNRJ	St. s.	2	2	Mattapan.....	3,044	1,742	274.0	46.0	24.2	1918	Columbia City, Oreg.	Portland, Oreg.....	Do.
217199	LNRK	St. s.	2	2	Musketo.....	3,044	1,742	274.0	46.0	24.2	1918	do.....	do.....	Do.
217201	LNRJ	St. s.	2	2	Bronoho.....	2,940	1,760	274.1	49.1	25.8	1918	Aberdeen, Wash....	Seattle, Wash.....	Do.
217202	LNRQ	St. s.	1	1	Wayucan.....	2,571	1,572	207.0	46.3	23.8	1918	Seattle, Wash.....	do.....	Do.
217203	LNRS	St. s.	1	1	COSTILLA.....	2,351	1,433	253.4	43.7	25.1	1918	Ecorse, Mich.....	New York, N. Y....	Do.
217204	LNRV	St. s.	1	1	LAKE GRANDON.....	2,611	1,617	251.0	43.6	26.1	1918	Wyandotte, Mich...	Baltimore, Md.....	Do.
217205	LNRW	St. s.	2	2	OSIKOWA.....	3,961	2,393	340.5	48.0	24.7	1918	Long Beach, Calif..	Los Angeles, Calif..	Do.
217206	LNRW	St. s.	2	2	OSKAWA.....	6,100	4,539	402.6	53.0	32.0	1918	Oakland, Calif.....	San Francisco, Calif.	Do.
217207	LNSB	St. s.	1	1	LAKE CALISTOGA.....	2,379	1,447	250.5	43.7	22.5	1918	Toledo, Ohio.....	New York, N. Y....	Do.
217208	LNSC	*Sch.	1	1	Westland.....	989	833	196.8	35.7	15.6	1918	Baltimore, Md.....	Philadelphia, Pa....	H. W. Cook.
217209	LNSD	St. s.	2	2	NANTAHALA.....	5,714	4,045	410.5	51.0	27.0	1918	San Francisco, Calif.	San Francisco, Calif.	U. S. Shipping Board.
217210	LNSF	St. s.	1	2	BRANDYWINE.....	4,969	3,456	364.9	51.0	29.5	1918	Gloucester City, N. J.	Philadelphia, Pa....	Do.
217211	LNSG	St. s.	1	2	COHASSET.....	5,268	3,298	389.7	51.8	30.4	1918	Quincy, Mass.....	Boston, Mass.....	Do.
217212	LNSH	St. s.	1	2	Bihana.....	2,573	1,615	267.3	46.0	23.0	1918	Cornwells, Pa.....	Philadelphia, Pa....	Do.
217215	LNSK	Sch.	1	4	John R. Fox.....	741	607	179.1	36.8	15.1	1918	Philppsburg, Me....	New York, N. Y....	Fontaine Navigation Co. (Del.).
217210	LNSM	St. s.	1	2	LAKE GRATS.....	2,611	1,617	251.0	43.6	26.1	1918	Wyandotte, Mich...	Detroit, Mich.....	U. S. Shipping Board.
217217	LNSP	St. s.	1	2	LAKE GRAPHITE.....	2,611	1,617	251.0	43.6	26.1	1918	do.....	New York, N. Y....	Do.
217220	LNSQ	St. s.	2	2	WEST GRAMA.....	5,445	3,323	410.0	54.4	27.2	1918	Los Angeles, Calif..	Los Angeles, Calif..	Do.
217223	LNSR	St. s.	2	2	WEST VIEW.....	5,769	3,509	409.8	54.2	27.7	1918	Portland, Oreg.....	Portland, Oreg.....	Do.
217224	LNST	St. s.	2	2	WEST KYSEA.....	6,093	4,495	409.8	51.2	27.7	1918	do.....	do.....	Do.
217225	LNSV	St. s.	2	2	WEST ZEPA.....	5,658	3,488	409.8	51.2	27.7	1918	do.....	do.....	Do.
215430	LNSW	Ga. s.	2	5	Asta.....	1,965	1,724	246.6	42.8	22.5	1917	Noank, Conn.....	New York, N. Y....	Astral Shipping Co.
217227	LNTB	St. s.	1	2	Alabat.....	2,545	853	207.3	46.0	23.6	1918	Brunswick, Ga.....	Jacksonville, Fla....	U. S. Shipping Board.
217228	LNTC	St. s.	1	2	Harshel.....	2,551	1,628	267.3	46.0	23.6	1918	Jacksonville, Fla....	do.....	Do.
217229	LNTD	Bkn.	1	4	Hersperian.....	1,385	1,215	231.4	43.5	18.6	1918	Rolph, Calif.....	San Francisco, Calif.	Rolph Navigation & Coal Co. (Calif.).
217230	LNTF	St. s.	1	2	LAKE BELNONA.....	2,350	1,418	250.5	43.6	22.2	1918	Saginaw, Mich.....	New York, N. Y....	U. S. Shipping Board.
217231	LNTG	St. s.	1	2	Octorara.....	2,531	1,627	267.7	46.5	24.0	1918	Seattle, Wash.....	Seattle, Wash.....	Do.
217232	LNTI	St. s.	3	2	WHEATON.....	6,867	4,331	415.0	53.7	28.3	1918	Sparrows Point, Md.	Baltimore, Md.....	Do.
217233	LNTJ	St. s.	1	2	Bottleau.....	2,533	1,512	267.2	46.4	23.8	1918	Tacoma, Wash.....	Tacoma, Wash.....	Do.
217235	LNTK	St. s.	1	2	LAKE FOSTORIA.....	2,618	1,601	251.0	43.6	25.8	1918	Superior, Wis.....	Duluth, Minn.....	Do.
217237	LNTL	St. s.	1	2	LAKE FARGE.....	2,024	1,628	251.0	43.6	26.2	1918	Cleveland, Ohio....	New York, N. Y....	Do.
217238	LNTQ	St. s.	2	2	WEST CAPE.....	3,257	2,053	409.5	54.2	27.4	1918	Seattle, Wash.....	Seattle, Wash.....	Do.
217239	LNTR	St. s.	2	2	Haverhill.....	2,551	1,628	267.3	46.0	23.6	1918	Newington, N. H....	Portland, Me.....	Do.
217241	LNTS	St. s.	1	1	PHOENIX BRIDGE.....	3,283	2,000	324.0	46.2	25.0	1918	Newark, N. J.....	Newark, N. J.....	Do.
217242	LNTV	St. s.	-1	2	INGOLD.....	5,697	4,180	321.0	46.2	25.0	1918	do.....	do.....	Do.
217243	LNTW	St. s.	1	1	ALCONA.....	3,545	2,179	324.0	46.2	25.0	1918	do.....	do.....	Do.
217244	LNVB	St. s.	1	1	ALAMOSA.....	3,545	2,179	324.0	46.2	25.0	1918	do.....	do.....	Do.
217245	LNVG	St. s.	1	2	LAKE GRAVETT.....	2,611	1,617	251.0	43.6	26.1	1918	Wyandotte, Mich...	Philadelphia, Pa....	Do.
217246	LNVJ	St. s.	3	2	F. D. ASCHE.....	8,293	6,332	461.6	60.0	27.7	1918	Newport News, Va....	New York, N. Y....	Standard Oil Co. (Ino.).
217247	LNVF	Sch.	1	4	Azua.....	664	613	171.2	34.8	14.7	1918	Lincolnton, N. Y....	Lincolnton, N. Y....	Cox's Towing Line (N. J.).
217248	LNVG	St. s.	2	2	WEST MAHOMET.....	5,527	3,423	409.6	51.2	27.1	1918	Seattle, Wash.....	Seattle, Wash.....	U. S. Shipping Board.
217249	LNVH	St. s.	1	2	Yakima.....	2,523	1,506	266.4	46.4	23.9	1918	Tacoma, Wash.....	Tacoma, Wash.....	Do.
217251	LNVJ	St. s.	1	2	PANOLA.....	3,545	2,179	324.0	46.2	25.0	1918	Newark, N. J.....	Newark, N. J.....	Do.
217253	LNVK	St. s.	1	1	CHARLOT.....	3,545	2,179	324.0	46.2	25.0	1918	do.....	do.....	Do.
217254	LNVN	St. s.	1	1	COKATO.....	3,658	2,256	324.0	46.2	25.0	1918	do.....	do.....	Do.
217255	LNVV	St. s.	2	3	Annette Rolph.....	2,361	1,391	245.3	45.5	28.3	1918	Rolph, Calif.....	San Francisco, Calif.	Rolph Navigation & Coal Co. (Calif.).
217259	LNVR	St. s.	2	2	Latoka.....	2,594	1,511	267.5	46.4	23.9	1918	Portland, Oreg.....	Portland, Oreg.....	U. S. Shipping Board.
217260	LNVS	St. s.	2	2	Medford.....	2,594	1,511	267.5	46.4	23.9	1918	do.....	do.....	Do.
217261	LNVV	St. s.	2	2	Alken.....	2,537	1,501	266.0	46.1	24.2	1918	Aberdeen, Wash....	Seattle, Wash.....	Do.
217262	LNVW	St. s.	2	2	Caboza.....	2,564	1,493	266.9	46.0	23.8	1918	Portland, Oreg.....	Portland, Oreg.....	Do.
217261	LNVW	St. s.	1	2	LAKE CALICOON.....	2,379	1,447	250.5	43.7	22.5	1918	Toledo, Ohio.....	New York, N. Y....	Do.
217266	LNVG	St. s.	2	2	LAKE GRANDON.....	2,632	1,610	251.0	43.6	26.2	1918	Chicago, Ill.....	Chicago, Ill.....	Do.
217267	LNVH	St. s.	1	2	CONTOCOOK.....	2,314	1,419	251.0	43.6	22.2	1918	Superior, Wis.....	New York, N. Y....	Do.
217268	LNVF	St. s.	2	0	SOUTH POLE.....	4,116	2,492	339.3	49.1	26.3	1918	Baltimore, Md.....	Baltimore, Md.....	Do.
217269	LNVG	St. s.	1	1	COTE BLANCHE.....	2,351	1,433	253.4	43.7	25.1	1918	Ecorse, Mich.....	New York, N. Y....	Do.
217270	LNVH	St. s.	1	1	COTOPAXI.....	2,351	1,433	253.4	43.7	25.1	1918	do.....	do.....	Do.
217271	LNVJ	Sch.	1	5	Bright.....	2,176	2,011	258.3	48.0	24.2	1918	Seattle, Wash.....	do.....	Clinchfield Navigation Co. (N. Y.).
217273	LNVN	St. s.	1	1	BAR HARDOR.....	2,420	1,410	264.0	42.2	21.0	1918	Port Richmond, N. Y.	do.....	Bright Navigation Corp.
217275	LNVV	St. s.	1	2	Clockamas.....	2,922	1,724	267.8	49.8	25.6	1918	Portland, Oreg.....	Portland, Oreg.....	U. S. Shipping Board.
217276	LNVW	St. s.	1	2	Cresap.....	2,922	1,724	267.8	49.8	25.6	1918	do.....	do.....	Do.

SEAGOING VESSELS, ARRANGED IN THE ORDER OF SIGNAL LETTERS—Continued.

[Steel vessels in SMALL CAPITALS, iron in *italics*, wood in roman.]

Official No.	Signal letters.	Rig.	Decks.	Masts.	Name of vessel.	Gross tonnage.	Net tonnage.	Length.	Breadth.	Depth.	When built.	Where built.	Home port (where permanent document issues).	Name of managing or principal owner.
217279	LNVR	St. s.	1	2	Cawker.....	2,551	1,528	267.3	46.0	23.6	1918	Pascagoula, Miss.	Mobile, Ala.	U. S. Shipping Board.
217280	LNWS	St. s.	1	2	†Morganza.....	2,469	1,472	267.3	46.0	22.3	1918	Mobile, Ala.	do.	Do.
217281	LNWT	St. s.	1	2	Arado.....	2,551	1,528	267.3	46.0	23.6	1918	Beaumont, Tex.	Port Arthur, Tex.	Do.
217282	LNWV	St. s.	2	0	WEST ELDARA.....	5,494	3,439	409.6	54.2	27.1	1918	Seattle, Wash.	Seattle, Wash.	Do.
217287	LPBC	St. s.	2	3	COURAGEOUS.....	7,593	4,755	440.0	56.0	35.2	1918	Alameda, Calif.	San Francisco, Calif.	Do.
217288	LPBD	St. s.	1	2	LAKE FRAMPTON.....	2,622	1,621	251.0	43.6	26.2	1918	Lorain, Ohio.	Cleveland, Ohio.	Do.
217289	LPBF	St. s.	1	1	LITHOPOLIS.....	2,362	1,407	263.4	42.4	22.2	1918	Tampa, Fla.	Tampa, Fla.	Do.
217291	LPBG	St. s.	3	2	EASTERN SHORE.....	6,731	5,124	424.5	53.8	26.4	1918	Harima, Japan.	Seattle, Wash.	Do.
217292	LPBH	St. s.	2	2	EASTERN LIGHT.....	6,655	4,148	415.0	55.7	31.9	1918	Osaka, Japan.	do.	Do.
217293	LPBJ	St. s.	1	2	CADDOPEAK.....	2,865	1,769	289.0	44.1	19.2	1918	Portland, Ore.	Portland, Ore.	Do.
217294	LPBK	St. s.	1	2	Bagosa.....	2,551	1,528	267.3	46.0	23.6	1918	Jacksonville, Fla.	Jacksonville, Fla.	Do.
217296	LPBQ	St. s.	1	2	Bobbing.....	2,457	1,474	267.8	46.2	23.0	1918	Bellingham, Wash.	Seattle, Wash.	Pacific American Fisheries Corp.
217297	LPBR	St. s.	1	2	Dungeness.....	2,537	1,497	267.3	46.3	24.0	1918	Tacoma, Wash.	Tacoma, Wash.	U. S. Shipping Board.
217298	LPBS	St. s.	2	2	Brookdale.....	2,935	1,730	272.5	49.1	25.8	1918	Aberdeen, Wash.	Seattle, Wash.	Do.
217299	LPBT	St. s.	1	2	CEDAR SPRING.....	2,343	1,418	251.0	43.6	22.2	1918	Duluth, Minn.	Duluth, Minn.	Do.
217301	LPBV	St. s.	1	1	INVADER.....	192	40	95.5	24.2	13.0	1918	Green Bay, Wis.	New York, N. Y.	Havemeyers & Elder (N. Y.).
217302	LPBW	St. s.	1	1	INTEGRITY.....	192	40	95.5	24.2	13.0	1918	do.	do.	Do.
217303	LPCB	St. s.	2	0	POLAR BEAR.....	4,297	2,623	339.3	49.1	26.5	1918	Baltimore, Md.	Baltimore, Md.	U. S. Shipping Board.
217304	LPOD	St. s.	1	2	LAKE FOUCHE.....	2,615	1,601	251.0	43.6	25.8	1918	Superior, Wis.	New York, N. Y.	Do.
217306	LPCF	Sch.	2	4	Gladys M. Taylor...	967	891	191.1	37.7	10.1	1918	Stockton Springs, Me.	Hoston, Mass.	Crowell & Thurlow.
217307	LPCG	St. s.	1	2	LAKE GRATTAN.....	2,611	1,617	251.0	43.6	26.1	1918	Wyandotte, Mich.	New York, N. Y.	U. S. Shipping Board.
217308	LPCB	St. s.	1	2	LAKE FRANCONIA.....	2,621	1,621	251.0	43.6	26.2	1918	Lorain, Ohio.	Cleveland, Ohio.	Do.
110753	LPCK	St. s.	1	3	Godney.....	728	366	165.6	36.6	15.9	1887	Wilmington, Del.	Philadelphia, Pa.	Reading Co.
217313	LPCM	St. s.	1	2	Beaumont.....	2,551	1,528	267.3	46.0	23.6	1918	Beaumont, Tex.	Port Arthur, Tex.	U. S. Shipping Board.
217315	LPCN	Sch.	2	4	Sally Persis Noyes...	1,034	912	187.0	38.3	19.4	1918	Harrington, Mo.	Boston, Mass.	Atlantic Coast Co. (Me.).
217316	LPCQ	Sch.	1	4	Charles D. Stanford.	714	627	183.4	37.4	13.3	1918	Brewer, Me.	Bangor, Me.	Bangor-Brewer Shipbuilding Co. (Me.).
217318	LPCR	St. s.	2	1	MONMOUTH.....	4,750	2,963	377.0	52.0	26.8	1918	Shooters Island, N. Y.	New York, N. Y.	U. S. Shipping Board.
217319	LPCS	St. s.	2	2	FORT WAYNE.....	6,231	3,921	309.6	54.4	27.4	1918	Baltimore, Md.	Baltimore, Md.	Do.
217320	LPCT	St. s.	1	2	Bayou Teche.....	2,551	1,528	267.3	46.0	23.6	1918	Madisonville, La.	New Orleans, La.	Do.
217322	LPBV	St. s.	1	2	LAKE LILCUSUN.....	2,350	1,418	250.5	43.6	22.2	1918	Saginaw, Mich.	Port Huron, Mich.	Do.
217324	LPCW	St. s.	2	2	NEWBURGH.....	5,601	3,390	400.5	54.2	30.0	1918	Newburgh, N. Y.	New York, N. Y.	Do.
95972	LPDC	St. s.	2	2	MINNESOTA.....	3,320	2,109	288.0	41.0	22.7	1888	Wyandotte, Mich.	do.	Geo. S. Bennett.
217328	LPDF	St. s.	2	2	SACCARAPPA.....	4,965	2,952	390.0	54.2	27.6	1918	Ilog Island, Pa.	Philadelphia, Pa.	U. S. Shipping Board.
217330	LPDG	St. s.	1	2	Casmalla.....	2,551	1,528	267.3	46.0	23.6	1918	Brunswick, Ga.	Brunswick, Ga.	Do.
217321	LPDH	St. s.	1	2	Saris.....	2,554	1,527	266.5	46.0	21.1	1918	Sarmoa, Calif.	San Francisco, Calif.	Do.
217332	LPDJ	St. s.	2	0	YUKON.....	4,843	3,635	379.4	53.0	27.0	1918	Tacoma, Wash.	Seattle, Wash.	Do.
217336	LPDM	St. s.	3	0	EDBENTON.....	6,992	5,522	409.6	54.2	27.1	1918	Seattle, Wash.	do.	Do.
217338	LPDN	St. s.	2	2	Neptune.....	6,548	3,773	154.7	30.6	16.7	1918	Brooklyn, N. Y.	New York, N. Y.	Neptune Line (Del.).
217339	LPDO	St. s.	2	2	†Glethorpe.....	2,427	1,440	266.8	45.7	22.2	1918	Savannah, Ga.	Savannah, Ga.	U. S. Shipping Board.
217341	LPDR	St. s.	2	2	WEST COBALT.....	5,724	3,552	410.0	54.2	27.6	1918	Portland, Ore.	Portland, Ore.	Do.
217342	LPDS	St. s.	2	2	Kanakoe.....	2,594	1,523	267.5	46.4	23.9	1918	do.	do.	Do.
217343	LPDT	St. s.	2	2	Kokomo.....	2,594	1,523	267.5	46.4	23.9	1918	do.	do.	Do.
217344	LPDV	St. s.	1	2	Anthera.....	2,537	1,519	266.9	46.1	24.2	1918	Aberdeen, Wash.	do.	Do.
217353	LPCF	Ga. s.	1	3	Emily.....	417	319	136.4	30.6	12.0	1918	Pensacola, Fla.	New York, N. Y.	Graven Holst & Co.
217354	LPFD	St. s.	2	2	Marshfield.....	2,988	1,717	275.2	46.0	24.2	1918	Marshfield, Ore.	Marshfield, Ore.	U. S. Shipping Board.
217355	LPFG	St. s.	1	2	Almwell.....	2,573	1,507	266.8	46.2	23.9	1918	Vancouver, Wash.	Portland, Ore.	Do.
217356	LPFH	St. s.	1	2	Kangl.....	2,573	1,507	266.8	46.2	23.9	1918	do.	do.	Do.
217357	LPFJ	St. s.	1	2	Okiya.....	2,573	1,507	266.8	46.2	23.9	1918	do.	do.	Do.
217358	LPFK	St. s.	1	2	Benzonia.....	2,573	1,507	266.8	46.2	23.9	1918	do.	do.	Do.
217359	LPFM	St. s.	1	2	SENTINEL.....	110	79	90.5	19.0	9.5	1897	Baltimore, Md.	Baltimore, Md.	Standard Oil Co. (N. J.).
217364	LPFO	St. s.	2	2	Cabura.....	2,564	1,493	266.9	46.1	23.8	1918	Portland, Ore.	Portland, Ore.	U. S. Shipping Board.
217365	LPFN	St. s.	2	1	SAC CTRY.....	5,735	3,445	390.0	54.2	27.6	1918	Ilog Island, Pa.	Philadelphia, Pa.	Do.
217367	LPFS	St. s.	1	2	LAKE GRAVELLA.....	2,611	1,617	251.0	43.6	26.1	1918	Wyandotte, Mich.	New York, N. Y.	Do.
217368	LPFT	St. s.	2	2	†Hajosare.....	2,469	1,472	267.3	46.0	22.3	1918	Mobile, Ala.	Mobile, Ala.	Do.
217369	LPFV	St. s.	1	2	†Daigada.....	2,469	1,472	267.3	46.0	22.3	1918	do.	do.	Do.
217370	LPFW	St. s.	1	2	Toka.....	2,550	1,541	266.7	46.5	23.9	1918	Seattle, Wash.	Seattle, Wash.	Do.
217372	LPBG	St. s.	3	2	EAST WIND.....	5,869	4,414	384.3	51.2	25.5	1918	Kobe, Japan.	do.	Do.
217373	LPGC	St. s.	2	2	WEST CARNIFAX.....	5,627	3,461	410.5	54.3	27.2	1918	East San Pedro, Calif.	Los Angeles, Calif.	Do.
217374	LPGD	St. s.	2	2	MAGUMHOOK.....	4,029	2,403	340.5	48.0	24.7	1918	Long Beach, Calif.	do.	Do.
217380	LPGH	St. s.	1	2	LATIN AMERICAN.....	163	75	97.2	23.6	10.2	1918	Bath, Me.	Port Arthur, Tex.	Texas Co. (Tex.).
217381	LPGJ	St. s.	2	2	ABRON.....	5,335	3,365	395.8	52.2	27.4	1918	Arlington, N. Y.	New York, N. Y.	U. S. Shipping Board.
217382	LPGK	St. s.	2	0	WEST CRESSEY.....	5,596	3,497	409.6	51.2	27.1	1918	Seattle, Wash.	Seattle, Wash.	Do.
217386	LPGM	St. s.	1	2	Astroma.....	2,565	1,575	267.3	46.0	23.6	1918	Kearny, N. J.	Newark, N. J.	Do.
217389	LPGQ	Sch.	1	4	Alexander II. Erickson.	970	880	197.0	39.3	15.4	1918	Seaford, Del.	New York, N. Y.	Erickson Navigation Co. (Ino.).
217390	LPGR	St. s.	1	2	Fort Riley.....	2,539	1,511	266.5	46.1	23.9	1918	Tacoma, Wash.	Tacoma, Wash.	U. S. Shipping Board.
217391	LPGS	St. s.	2	3	OSKALOOSA.....	5,623	4,189	410.5	54.0	27.0	1918	San Francisco, Calif.	San Francisco, Calif.	Do.
217392	LPGT	St. s.	2	1	WATHENA.....	6,107	3,744	400.7	54.2	20.9	1918	Harriman, Pa.	Philadelphia, Pa.	Do.
217393	LPGV	St. s.	1	2	Eyota.....	2,529	1,516	267.0	46.4	24.0	1918	Tacoma, Wash.	Tacoma, Wash.	Do.
217394	LPGW	St. s.	1	2	CALLABASAS.....	2,740	1,683	289.0	44.1	19.2	1918	Portland, Ore.	New York, N. Y.	Callabasas S. S. Corp. (Del.).

† Composite.

SEAGOING VESSELS, ARRANGED IN THE ORDER OF SIGNAL LETTERS—Continued.

(Steel vessels in SMALL CAPITALS, Iron in *italics*, wood in roman.)

Official No.	Signal letters.	Rtg.	Decks.	Masts.	Name of vessel.	Gross tonnage.	Net tonnage.	Length.	Breadth.	Depth.	When built.	Where built.	Home port (where permanent document issues).	Name of managing or principal owner.
								Feet.	Feet.	Feet.				
217397	LPHB	Sch.	2	4	Brina P. Pendleton.	1,513	1,404	220.1	41.5	21.9	1918	Bath, Me.	New York, N. Y.	Fields S. Pendleton.
217399	LPHC	St. s.	1	1	NORMA	2,648	1,513	299.6	47.0	22.6	1918	Wilmington, Del.	Wilmington, Del.	U. S. Shipping Board.
217400	LPHD	St. s.	1	1	CONOTTON	2,324	1,396	251.0	43.6	22.2	1918	Superior, Wis.	New York, N. Y.	Do.
217401	LPHF	St. s.	2	2	NORTH POLE	4,130	2,501	339.3	49.1	26.3	1913	Baltimore, Md.	Baltimore, Md.	Do.
217402	LPHG	Sch.	1	3	Santa Rosa	695	627	169.5	37.8	13.4	1918	Milton, Fla.	Pensacola, Fla.	Citizens Peoples National Bank (U. S. A.)
217403	LPHJ	St. s.	2	2	Awensdaw	2,799	1,676	294.0	44.8	23.9	1919	Portland, Ore.	Portland, Ore.	U. S. Shipping Board.
217404	LPHK	St. s.	2	2	Birchleaf	2,799	1,676	294.0	44.8	23.9	1919	do.	do.	Do.
217405	LPHM	Sch.	2	4	Sir Thomas J. Lipton.	1,358	1,188	209.1	41.8	19.1	1918	Brunswick, Ga.	New York, N. Y.	Apex Navigation Corp. (N. Y.)
217406	LPHN	St. s.	2	0	DERANOF	5,227	3,827	379.6	53.1	27.0	1918	Tacoma, Wash.	Seattle, Wash.	U. S. Shipping Board.
217407	LPHQ	St. s.	2	0	POLAR STAR	4,297	2,623	339.3	49.1	20.5	1918	Baltimore, Md.	Baltimore, Md.	Do.
217409	LPHR	St. s.	1	1	LAKE FRAY	2,622	1,621	251.0	43.6	26.2	1918	Lorain, Ohio	Cleveland, Ohio.	Do.
217410	LPHS	St. s.	1	1	Baxley	2,551	1,526	267.3	46.0	23.6	1918	Jacksonville, Fla.	Jacksonville, Fla.	Do.
217411	LPHU	St. s.	1	1	Albatross	384	167	149.8	25.0	13.2	1918	South Portland, Me.	Rockland, Me.	Albatross Co.
217412	LPHV	St. s.	3	3	EDGEcombe	6,892	5,338	409.6	54.2	27.2	1918	Seattle, Wash.	Seattle, Wash.	U. S. Shipping Board.
86559	LPJ	St. s.	2	2	G. A. FLAGO	3,299	1,864	332.0	42.0	22.7	1901	West Superior, Wis.	Philadelphia, Pa.	Southern Steamship Co. (Del.)
11085	LPJD	St. s.	2	2	NORTH PINES	3,599	2,157	370.8	40.1	21.6	1890	Cleveland, Ohio.	New York, N. Y.	U. S. Shipping Board.
92191	LPJF	St. s.	2	2	MARUNA	2,637	1,487	300.0	40.3	21.1	1890	do.	Boston, Mass.	Inter-Coast S. S. Co. (Mass.)
217416	LPJG	St. s.	2	3	ZACA	6,067	3,731	402.6	53.0	32.0	1918	Oakland, Calif.	San Francisco, Calif.	U. S. Shipping Board.
217417	LPJH	St. s.	1	2	Tyce	2,551	1,528	267.3	46.0	23.6	1918	Jacksonville, Fla.	Jacksonville, Fla.	Do.
217419	LPJK	St. s.	3	2	EAST CAPE	5,812	4,484	385.0	51.0	25.5	1918	Kobe, Japan	San Francisco, Calif.	Do.
217421	LPJM	St. s.	2	1	DALLAS	4,756	2,963	377.0	52.0	26.8	1918	Shooters Island, N. Y.	New York, N. Y.	Do.
217422	LPJN	St. s.	2	2	MERCER	6,219	3,836	395.5	55.0	31.4	1918	Kearny, N. J.	Newark, N. J.	Do.
217423	LPJO	St. s.	1	1	COTTONWOOD	2,450	1,485	253.4	43.7	24.5	1918	Ecorse, Mich.	Detroit, Mich.	Do.
217424	LPJP	St. s.	1	1	COTTONPLANT	2,450	1,485	253.4	43.7	24.5	1918	do.	do.	Do.
217427	LPJV	St. s.	1	2	Barlas	2,561	1,532	267.3	46.0	23.6	1918	Houston, Tex.	Houston, Tex.	Do.
217428	LPJW	St. s.	1	2	Katonah	2,559	1,530	267.3	46.0	23.6	1918	do.	do.	Do.
217429	LPKB	St. s.	1	2	Batino	2,559	1,530	267.3	46.0	23.6	1918	do.	do.	Do.
217430	LPKC	St. s.	1	2	Banicas	2,557	1,529	267.3	46.0	23.6	1918	do.	do.	Do.
217431	LPKD	St. s.	2	2	WEST WAUNA	5,735	3,541	409.8	54.2	27.7	1918	Portland, Ore.	Portland, Ore.	Do.
217432	LPKE	St. s.	1	2	Afalkey	2,383	1,419	267.1	46.5	24.0	1918	Seattle, Wash.	Seattle, Wash.	Do.
217433	LPKG	St. s.	3	0	EDGEFIELD	6,990	5,511	409.6	54.2	27.1	1918	do.	do.	Do.
217431	LPKH	Sch.	2	4	Ida S. Dow	1,411	1,280	225.0	43.2	19.8	1918	Thomaston, Me.	Boston, Mass.	Atlantic Coast Co. (Me.)
217436	LPKJ	St. s.	2	2	WEST WAUNEKE	5,765	3,580	410.0	54.2	27.6	1918	Portland, Ore.	Portland, Ore.	U. S. Shipping Board.
217437	LPKM	St. s.	1	2	LAKE FOXBORO	2,593	1,580	251.0	43.6	25.8	1918	Superior, Wis.	Philadelphia, Pa.	Do.
217438	LPKN	St. s.	2	2	AUBURN	6,025	3,361	400.7	54.2	30.1	1918	Chester, Pa.	do.	Do.
217439	LPKO	St. s.	2	1	SACANDAGA	4,967	2,944	390.0	54.2	27.6	1918	Hog Island, Pa.	do.	Do.
217440	LPKR	St. s.	1	2	CANDLE POINT	3,260	1,951	321.7	50.1	21.6	1919	Gloucester City, N. J.	do.	Do.
217441	LPKS	St. s.	2	0	WESTERN ALLY	5,834	3,618	409.8	54.2	29.2	1918	Seattle, Wash.	Seattle, Wash.	Do.
217442	LPKT	St. s.	2	3	Georgha Rolph	2,354	1,385	245.3	45.5	28.3	1918	Rolph, Calif.	San Francisco, Calif.	Rolph Navigation & Coal Co. (Calif.)
217444	LPKW	St. s.	1	2	Arambl	2,551	1,528	267.3	46.0	23.6	1918	Beaumont, Tex.	Port Arthur, Tex.	U. S. Shipping Board.
217445	LPMB	St. s.	1	2	Fort Wright	2,526	1,509	267.3	46.3	23.6	1918	Tacoma, Wash.	Tacoma, Wash.	Do.
217446	LPMC	St. s.	1	2	Quapaw	2,551	1,528	267.3	46.0	23.6	1918	Beaumont, Tex.	Port Arthur, Tex.	Do.
217447	LPMD	St. s.	1	2	Queinakoning	2,551	1,528	267.3	46.0	23.6	1918	do.	do.	Do.
217452	LPMF	Sch.	1	2	Evolution	202	182	107.0	28.6	10.5	1889	Spencers Island, Nova Scotia.	Providence, R. I.	Manuel Pina Grango.
217455	LPMH	St. s.	2	2	Yawah	2,551	1,528	267.3	46.0	23.6	1919	Newington, N. H.	Portland, Me.	U. S. Shipping Board.
217450	LPMJ	St. s.	2	2	ECLIPSE	7,589	4,856	440.0	56.0	35.2	1918	Alameda, Calif.	San Francisco, Calif.	Do.
217457	LPMK	St. s.	2	2	TRIUMPH	7,588	4,854	440.0	56.0	35.2	1918	do.	do.	Do.
217458	LPMN	St. s.	1	2	LAKE FARISTELL	2,624	1,626	251.0	43.6	26.2	1918	Cleveland, Ohio.	New York, N. Y.	Do.
217459	LPMQ	St. s.	1	2	Tanka	2,563	1,525	267.3	46.0	23.6	1919	Cornwells, Pa.	Philadelphia, Pa.	Do.
217460	LPMR	St. s.	1	2	AMERICAN	168	75	97.2	23.2	10.6	1919	Bath, Me.	Port Arthur, Tex.	Texas Co. (Tex.)
217463	LPM S	St. s.	2	2	Fort Scott	2,594	1,523	267.5	46.4	23.9	1919	Portland, Ore.	Portland, Ore.	U. S. Shipping Board.
217464	LPM T	St. s.	2	2	Fort Stevens	2,594	1,523	267.5	46.4	23.9	1919	do.	do.	Do.
217465	LPM V	St. s.	2	2	Fort Still	2,594	1,523	267.5	46.4	23.9	1919	do.	do.	Do.
217466	LPM W	St. s.	2	2	Fort Smith	2,594	1,523	267.5	46.4	23.9	1919	do.	do.	Do.
217467	LPM B	St. s.	1	2	Fort Snelling	2,537	1,519	266.9	46.1	24.2	1919	Aberdeen, Wash.	Seattle, Wash.	Do.
217468	LPM C	St. s.	1	2	Berola	2,551	1,528	267.3	46.0	23.6	1918	Pascagoula, Miss.	Gulport, Miss.	Do.
217469	LPM D	St. s.	1	2	Esopus	2,551	1,528	267.3	46.0	23.6	1919	Kingston, N. Y.	New York, N. Y.	Do.
217471	LPM G	St. s.	1	2	CERBALVO	2,323	1,394	251.0	43.6	22.2	1918	Duluth, Minn.	do.	Do.
217472	LPM H	St. s.	1	2	LAKE GREEN BRIER	2,592	1,604	251.0	43.6	26.1	1919	Wyandotte, Mich.	Detroit, Mich.	Do.
217473	LPM J	St. s.	1	2	LAKE GRAVITY	2,592	1,604	251.0	43.0	26.1	1919	do.	do.	Do.
217474	LPM K	St. s.	1	2	LAKE LICOCO	2,350	1,418	251.0	43.6	22.0	1919	Saginaw, Mich.	Port Huron, Mich.	Do.
217478	LPM M	St. s.	3	2	BASTERLING	5,966	4,399	384.3	51.2	26.5	1918	Kobe, Japan	Seattle, Wash.	Do.
217479	LPM N	St. s.	1	2	Buckhorn	2,550	1,536	266.4	46.2	23.9	1919	Wilmington, Calif.	Los Angeles, Calif.	Do.
217480	LPM R	St. s.	1	2	Waneyanda	2,590	1,536	266.4	46.2	23.9	1919	do.	do.	Do.
217482	LPM T	Bkn.	1	5	City of Galveston	2,259	2,148	282.0	45.9	22.0	1919	Orange, Tex.	Wilmington, Del.	City of Galveston Ship Co. (Del.)

SEAGOING VESSELS, ARRANGED IN THE ORDER OF SIGNAL LETTERS—Continued.

[Steel vessels in small capitals, iron in *italics*, wood in roman.]

Official No.	Signal letters.	Rlg.	Deck.	Mast.	Name of vessel.	Gross tonnage.	Net tonnage.	Length.	Breadth.	Depth.	When built.	Where built.	Home port (where permanent document issues).	Name of managing or principal owner.
217483	LPNV	St. s.	1	1	OPELIKA.....	3,283	2,000	324.0	46.2	25.0	1918	Newark, N. J.....	Newark, N. J.....	U. S. Shipping Board.
217484	LPNW	St. s.	1	1	HICO.....	3,283	2,001	324.0	46.2	25.0	1918	do.....	do.....	Do.
217485	LPQB	St. s.	1	1	DECATUR BRIDGE.....	3,658	2,258	324.0	46.2	25.0	1918	do.....	do.....	Do.
217486	LPQC	St. s.	1	1	CHICAGO BRIDGE.....	3,289	2,004	324.0	46.2	25.0	1918	do.....	do.....	Do.
217488	LPQD	St. s.	2	2	KAMESIT.....	6,070	4,412	402.6	53.0	32.0	1918	Oakland, Calif.....	San Francisco, Calif.	Do.
217489	LPQF	St. s.	2	3	YAQUINA.....	5,994	3,716	402.6	53.0	32.0	1918	do.....	do.....	Do.
217490	LPQG	St. s.	2	3	MARNE.....	6,191	3,821	395.5	55.0	31.4	1918	Kearny, N. J.....	Newark, N. J.....	Do.
217492	LPQJ	St. s.	2	0	WEST ELCAJON.....	5,560	3,471	409.6	54.2	27.1	1919	Seattle, Wash.....	Seattle, Wash.....	Do.
217493	LPQK	St. s.	1	1	ONFKAMA.....	3,545	2,179	324.0	46.2	25.0	1918	Newark, N. J.....	Newark, N. J.....	Do.
217494	LPQM	St. s.	1	2	Fame.....	415	197	142.0	31.6	14.4	1918	South Somerset, Mass.....	Fall River, Mass.....	Do.
217496	LPQN	St. s.	2	2	Wakiki.....	2,531	1,496	266.6	40.1	24.0	1918	Astoria, Oreg.....	Astoria, Oreg.....	Do.
217497	LPQR	St. s.	2	2	Owatama.....	2,531	1,496	266.6	40.1	24.0	1918	do.....	do.....	Do.
217500	LPQS	St. s.	1	2	Buckhannon.....	2,469	1,472	267.3	46.0	22.3	1919	Siddell, La.....	Jacksonville, Fla.....	Gulf & Southern S. S. Co. (Fla.)
217501	LPQT	St. s.	2	2	SAGUACHE.....	5,021	3,040	390.0	54.2	27.6	1919	Hog Island, Pa.....	Philadelphia, Pa.....	U. S. Shipping Board.
217502	LPQV	St. s.	1	2	JACOB.....	2,648	1,621	239.0	44.1	19.2	1919	Portland, Oreg.....	Portland, Oreg.....	Do.
217506	LPQW	Ga. s.	1	2	Alexis I. du Pont.....	151	41	101.6	20.8	9.6	1919	Ellsworth, Me.....	Apalachicola, Fla.....	Southern Menhaden Corp. (Del.)
217508	LPRB	St. s.	1	2	Berea.....	2,551	1,528	267.3	46.0	23.9	1918	Noank, Conn.....	New London, Conn.....	U. S. Shipping Board.
217513	LPRD	St. s.	1	1	COULFE.....	2,450	1,485	253.4	43.7	24.5	1919	Ecorse, Mich.....	Detroit, Mich.....	Do.
217514	LPRF	St. s.	1	2	Boonsborough.....	2,551	1,528	267.3	46.0	23.6	1919	Moss Point, Miss.....	Gulfport, Miss.....	Do.
217515	LPRG	St. s.	2	2	OSAWATOMIE.....	5,720	3,559	409.6	54.4	27.4	1919	Baltimore, Md.....	Baltimore, Md.....	Do.
217521	LPRJ	Sch.	1	4	Marguerite M. Wemyss.....	5,582	515	168.9	34.5	13.6	1919	Boothbay Harbor, Me.....	Boston, Mass.....	East Coast Co. (Me.)
217522	LPRK	St. s.	2	2	WEST AVENAL.....	5,692	4,020	410.5	54.0	27.0	1918	South San Francisco, Calif.....	San Francisco, Calif.....	U. S. Shipping Board.
217523	LPRN	Sch.	1	4	Dagdad.....	790	727	176.3	37.8	16.7	1918	Milton, Fla.....	Pensacola, Fla.....	Richard H. Turner.
217524	LPRQ	St. s.	2	2	WEST COMPO.....	5,700	3,517	409.8	54.2	27.2	1919	Portland, Oreg.....	Portland, Oreg.....	U. S. Shipping Board.
217525	LPRS	St. s.	2	2	WEST MOBUS.....	5,690	3,510	409.8	54.2	27.7	1919	do.....	do.....	Do.
217527	LPRT	St. s.	1	2	Boone.....	2,551	1,528	267.3	46.0	23.6	1918	Moss Point, Miss.....	Gulfport, Miss.....	Do.
217528	LPRV	St. s.	1	1	Mercury.....	251	111	138.6	21.7	12.0	1872	Seacombe, England.....	New York, N. Y.....	Chas. G. Salll.
217528	LPRW	St. s.	1	2	LAKE GRETNA.....	2,592	1,604	251.0	43.6	26.1	1919	Wyandotte, Mich.....	do.....	U. S. Shipping Board.
217529	LPSB	St. s.	1	2	LAKE GROGAN.....	2,592	1,604	251.0	43.6	26.1	1919	do.....	do.....	Do.
217530	LPSO	S. s.	2	2	AGWISTAR.....	5,229	3,893	370.0	53.1	27.0	2019	Newport News, Va.....	do.....	New York & Cuba Mail S. S. Co. (Me.)
217531	LPSD	St. s.	2	2	Brevard.....	2,551	1,528	267.3	46.0	23.6	1919	Portland, Me.....	Portland, Me.....	U. S. Shipping Board.
217532	LPSF	St. s.	2	2	Briardiff.....	2,551	1,528	267.3	46.0	23.6	1919	do.....	do.....	Do.
217533	LPSG	St. s.	2	2	WEST CORUM.....	5,795	3,599	410.0	54.2	27.6	1919	Portland, Oreg.....	Portland, Oreg.....	Do.
217534	LPSH	St. s.	2	2	Nemassa.....	2,551	1,528	267.3	46.0	23.6	1919	Freeport, Me.....	Portland, Me.....	Do.
217535	LPSJ	St. s.	1	2	BALDRIDGE.....	437	203	142.0	27.7	14.8	1919	Elizabeth, N. J.....	Newark, N. J.....	Do.
217536	LPSK	St. s.	1	2	BALDROCK.....	437	200	142.0	27.7	14.8	1919	do.....	do.....	Do.
217537	LPSM	St. s.	2	2	ALEDO.....	4,768	2,970	377.0	52.0	26.8	1919	Shooters Island, N. Y.....	New York, N. Y.....	Do.
217538	LPSN	St. s.	2	2	BELVIDERE.....	4,755	2,961	377.0	52.0	26.8	1919	do.....	do.....	Do.
217539	LPSQ	St. s.	2	2	SHOOTERS ISLAND.....	5,123	3,726	377.0	52.0	26.8	1919	do.....	do.....	Do.
217540	LPSR	St. s.	2	2	WEST FERRAL.....	5,444	3,334	410.0	54.4	27.2	1918	San Pedro, Calif.....	Los Angeles, Calif.....	Do.
217543	LPSV	St. s.	2	2	Utoka.....	2,599	919	267.3	46.0	24.8	1919	Thomaston, Me.....	Rockland, Me.....	Do.
217545	LPSW	St. s.	2	2	WAUBESA.....	6,107	3,744	400.7	54.2	29.9	1919	Harriman, Pa.....	Philadelphia, Pa.....	Do.
217546	LPTB	St. s.	2	2	SAPINERO.....	5,106	3,097	390.0	54.2	27.6	1919	Hog Island, Pa.....	do.....	Do.
217547	LPTC	St. s.	2	2	WEST CARUTH.....	5,632	3,509	410.5	54.3	27.2	1919	East San Pedro, Calif.....	Los Angeles, Calif.....	Do.
217551	LPTD	St. s.	1	2	LAKE FLOVILLA.....	2,592	1,604	251.0	43.6	26.1	1919	Wyandotte, Mich.....	New York, N. Y.....	Do.
217552	LPTF	St. s.	2	2	Cowardin.....	3,351	2,042	298.6	49.9	25.9	1919	Orange, Tex.....	Port Arthur, Tex.....	Do.
217553	LPTO	St. s.	2	2	Woyaca.....	2,551	1,528	267.3	46.0	23.6	1919	Newington, N. H.....	Portland, Me.....	Do.
217554	LPTH	St. s.	2	2	DIBIGO.....	6,788	5,161	416.8	56.1	31.1	1919	Bath, Me.....	Port Arthur, Tex.....	The Texas Co. (Tex.)
217555	LPTJ	St. s.	1	2	Gulford.....	2,573	1,511	267.3	46.0	23.6	1919	Baltimore, Md.....	Baltimore, Md.....	U. S. Shipping Board.
217556	LPTK	*Sch.	1	2	Octoraro.....	807	734	179.2	34.7	16.6	1919	do.....	Philadelphia, Pa.....	Reading Co.
217559	LPTM	St. s.	2	2	Lavalla.....	3,351	2,038	298.6	49.9	25.9	1918	Orange, Tex.....	Port Arthur, Tex.....	U. S. Shipping Board.
217562	LPTN	St. s.	3	3	SOUTH BEND.....	8,738	5,453	448.9	60.2	28.2	1919	Chester, Pa.....	Philadelphia, Pa.....	Do.
217565	LPTQ	St. s.	1	2	Moss Point.....	2,551	1,528	267.3	46.0	23.6	1919	Moss Point, Miss.....	Gulfport, Miss.....	Do.
217566	LPTR	St. s.	1	1	COWANSHANNOCK.....	2,532	1,514	253.4	43.6	25.1	1919	Ashtabula, Ohio.....	Cleveland, Ohio.....	Do.
217568	LPTS	St. s.	1	2	FARNAM.....	3,282	2,000	324.0	46.2	25.0	1919	Newark, N. J.....	Newark, N. J.....	Do.
217699	LPTV	St. s.	2	2	WEST HARGUVAR.....	5,696	3,533	410.0	54.2	27.6	1919	Portland, Me.....	Portland, Oreg.....	Do.
217573	LPTW	St. s.	2	2	SALUDA.....	5,581	3,415	390.0	54.2	27.0	1919	Hog Island, Pa.....	Philadelphia, Pa.....	Do.
217572	LPVB	St. s.	1	2	Bookonoff.....	2,455	1,459	267.8	46.2	23.0	1919	Bellingham, Wash.....	Seattle, Wash.....	Do.
217576	LPVC	St. s.	2	2	Cotteral.....	3,020	1,770	272.8	46.1	24.1	1918	Astoria, Oreg.....	Astoria, Oreg.....	Do.
217577	LPVD	St. s.	2	2	Aranla.....	2,594	1,523	267.5	46.4	23.9	1919	Portland, Oreg.....	Portland, Oreg.....	Do.
217578	LPVF	St. s.	2	2	Agarista.....	2,594	1,523	267.5	46.4	23.9	1919	do.....	do.....	Do.
217579	LPVG	St. s.	1	2	Fort Seward.....	2,537	1,519	268.9	46.1	24.2	1919	Aberdeen, Wash.....	Seattle, Wash.....	Do.
217580	LPVH	St. s.	1	2	LAKE FLUME.....	2,592	1,604	251.0	43.6	26.1	1919	Wyandotte, Mich.....	Detroit, Mich.....	Do.
217581	LPVJ	St. s.	1	1	ALLIES.....	3,658	2,256	324.0	46.2	25.0	1918	Newark, N. J.....	Newark, N. J.....	Do.
217580	LPVK	St. s.	1	2	LAKE CATHOON.....	2,319	1,418	251.0	43.6	22.2	1918	Buffalo, N. Y.....	Savannah, Ga.....	Do.
217585	LPVM	St. s.	1	2	COPERAS.....	2,153	1,280	250.5	43.6	20.1	1919	Manitowoc, Wis.....	New York, N. Y.....	Do.
217586	LPVN	St. s.	1	2	Darrah.....	2,553	1,516	268.5	46.0	24.1	1919	Samoa, Calif.....	San Francisco, Calif.....	Do.
217587	LPVQ	St. s.	1	2	LAKE STRARO.....	2,304	1,437	251.0	43.7	22.1	1919	Toledo, Ohio.....	Toledo, Ohio.....	Do.
217588	LPVR	St. s.	2	2	CABEON.....	6,107	3,755	400.7	54.2	29.9	1919	Harriman, Pa.....	Philadelphia, Pa.....	Do.

† Composite.

SEAGOING VESSELS, ARRANGED IN THE ORDER OF SIGNAL LETTERS—Continued.

[Steel vessels in SMALL CAPITALS, Iron in *italics*, wood in roman.]

Official No.	Signal letters.	Rig.	Decks.	Masts.	Name of vessel.	Gross tonnage.	Net tonnage.	Length.	Breadth.	Depth.	When built.	Where built.	Home port (where permanent document issues).	Name of managing or principal owner.
								Feet.	Feet.	Feet.				
217589	LPV8	St. s.	1	2	Oraton.....	2,563	1,525	267.3	46.0	23.6	1919	Cornwells, Pa.....	Philadelphia, Pa.....	U. S. Shipping Board.
217590	LPVT	St. s.	1	2	CASTLE WOOD.....	3,304	1,971	321.7	50.0	21.6	1919	Gloucester City, N. J.....	do.....	Do.
217591	LPVW	St. s.	2	2	PRUSA.....	5,113	3,102	390.0	54.2	27.6	1919	Hog Island, Pa.....	do.....	Do.
217594	LPWB	St. s.	1	2	M T. VERNON BRIDGE.....	3,545	2,179	324.0	46.2	25.0	1918	Newark, N. J.....	Newark, N. J.....	Do.
217595	LPWG	St. s.	1	2	FORT PITT BRIDGE.....	3,283	2,001	324.0	46.2	25.0	1918	do.....	do.....	Do.
217596	LPWD	St. s.	2	2	ARCHER.....	7,610	4,872	440.0	55.0	35.2	1919	Alameda, Calif.....	San Francisco, Calif.....	Do.
217597	LPWF	St. s.	2	2	JACONA.....	4,843	3,006	379.8	53.1	27.0	1919	Tacoma, Wash.....	Tacoma, Wash.....	Do.
217598	LPWG	St. s.	2	2	Maralanza.....	3,044	1,742	274.0	46.0	24.2	1919	Columbia City, Ore.....	Portland, Ore.....	Do.
217599	LPWH	St. s.	2	2	Wanzu.....	3,044	1,742	274.0	46.0	24.2	1919	do.....	do.....	Do.
217600	LPWJ	St. s.	1	2	LAKE FLUSHING.....	2,592	1,604	251.0	43.6	26.1	1919	Wyandotte, Mich.....	Detroit, Mich.....	Do.
217601	LPWK	St. s.	1	2	NESCO.....	3,283	2,000	324.0	46.2	25.0	1919	Newark, N. J.....	Newark, N. J.....	Do.
217602	LPWM	St. s.	1	2	JERYL.....	3,289	2,004	324.0	46.2	25.0	1919	do.....	do.....	Do.
217603	LPWN	St. s.	1	2	LAKE CHARLOTTE- VILLE.....	2,364	1,437	251.0	43.7	22.1	1919	Toledo, Ohio.....	Philadelphia, Pa.....	Do.
217604	LPWQ	St. s.	1	2	COURPOISE.....	2,450	1,485	253.4	43.7	24.5	1919	Ecourse, Mich.....	Detroit, Mich.....	Do.
217605	LPWR	St. s.	1	1	COUPARLE.....	2,450	1,485	253.4	43.7	24.5	1919	do.....	do.....	Do.
217609	LPWS	St. s.	2	2	Horado.....	3,353	2,032	298.6	49.9	25.9	1919	Orange, Tex.....	Port Arthur, Tex.....	Do.
217610	LPWT	Bkn.	1	4	Annie M. Rolph.....	1,393	1,226	231.4	43.5	18.6	1919	Rolph, Calif.....	San Francisco, Calif.....	Rolph Navigation & Coal Co. (Calif.).
217611	LPWV	St. s.	2	2	THE LAMBS.....	6,629	4,122	395.5	55.0	31.4	1919	Kearny, N. J.....	Newark, N. J.....	U. S. Shipping Board.
217612	LQBC	St. s.	2	2	DUQUESNE.....	6,661	4,143	395.5	55.0	31.4	1919	do.....	do.....	Do.
217613	LQBD	St. s.	1	2	LAKE FLYNUS.....	2,592	1,604	251.0	43.6	26.1	1919	Wyandotte, Mich.....	New Orleans, La.....	Do.
217616	LQBF	St. s.	2	2	HORIE.....	4,623	2,838	376.4	52.3	27.0	1918	Sparrows Point, Md.....	Baltimore, Md.....	Do.
217617	LQBG	St. s.	2	2	WEST IMRODEN.....	5,751	3,670	410.0	54.2	27.6	1919	Portland, Ore.....	Portland, Ore.....	Do.
217618	LQBH	St. s.	2	2	NEW WINDSOR.....	5,590	3,450	400.5	54.2	30.4	1919	Newburgh, N. Y.....	New York, N. Y.....	Do.
217616	LQBJ	St. s.	1	2	Artisan.....	357	197	126.0	29.9	13.7	1919	Solomons, Md.....	do.....	Cahill Towing Line (N. J.)
217619	LQBK	St. s.	2	2	SAGAPORACK.....	5,113	3,101	300.0	54.2	27.6	1919	Hog Island, Pa.....	Philadelphia, Pa.....	U. S. Shipping Board.
217620	LQBM	St. s.	1	2	Ardena.....	2,560	1,640	268.1	46.5	24.1	1918	Seattle, Wash.....	Seattle, Wash.....	Do.
217621	LQBN	St. s.	1	1	MONANA.....	3,658	2,256	324.0	46.2	25.0	1918	Newark, N. J.....	Newark, N. J.....	Do.
217622	LQBP	St. s.	1	1	CONSORT.....	3,285	2,002	324.0	46.2	25.0	1918	do.....	do.....	Do.
217623	LQBR	St. s.	1	1	CHECTOPA.....	3,545	2,179	324.0	46.2	25.0	1918	do.....	do.....	Do.
217624	LQBS	St. s.	2	4	Charles A. Dean.....	1,143	1,015	195.0	40.8	20.0	1919	Camden, Me.....	Boston, Mass.....	Boston Maritime Corp. (Me.)
217626	LQBT	St. s.	2	2	OSCODA.....	5,780	3,540	409.6	54.4	27.4	1919	Baltimore, Md.....	Baltimore, Md.....	U. S. Shipping Board.
217629	LQBV	St. s.	1	2	William M. Mills.....	207	141	102.6	25.5	12.2	1919	Sharptown, Md.....	New York, N. Y.....	Steam Tug William M. Mills (N. Y.)
217631	LQRW	St. s.	2	2	WEST AMARGOSA.....	5,462	3,411	410.0	54.4	27.2	1919	Los Angeles, Calif.....	Los Angeles, Calif.....	U. S. Shipping Board.
217633	LQCB	Bk.	3	3	JOHN J. PHILLIPS.....	968	905	181.0	36.4	15.2	1899	Bath, Me.....	Philadelphia, Pa.....	J. Walter Zebley.
217636	LQCD	Sch.	3	5	Jennie Flood Kroger.....	1,838	1,614	243.7	42.2	19.5	1919	Belfast, Me.....	Boston, Mass.....	Lewis K. Thurlow.
217637	LQCF	St. s.	1	1	PANOL.....	1,370	760	242.5	36.9	19.7	1919	Violet, La.....	Los Angeles, Calif.....	Pan-American Petrol- eum & Transport Co. (Del.)
217639	LQCG	St. s.	1	2	GLENDOLA.....	2,740	1,683	289.0	44.1	19.2	1919	Portland, Ore.....	New York, N. Y.....	Glendola Steamship Corp. (Del.)
217640	LQCH	St. s.	2	2	FARADY.....	3,285	2,002	324.0	46.2	25.0	1918	Newark, N. J.....	Newark, N. J.....	U. S. Shipping Board.
217641	LQCI	Bkn.	2	4	Cooll P. Stewart.....	1,216	1,040	222.0	41.0	18.0	1919	Thomaston, Me.....	Rockland, Me.....	Dunn & Elliott Co.
217642	LQCK	St. s.	1	2	Tartar.....	415	197	142.0	31.6	14.4	1918	South Somerset, Mass.....	Fall River, Mass.....	U. S. Shipping Board.
217643	LQCM	St. s.	2	2	HOMESTEAD.....	6,629	4,122	395.5	55.0	31.4	1919	Kearny, N. J.....	Newark, N. J.....	Do.
130192	LQCP	St. s.	1	2	E. C. Pope.....	2,787	1,887	323.2	42.2	21.7	1891	Wyandotte, Mich.....	Boston, Mass.....	Inter-Coast S. S. Co. (Mass.)
217644	LQCR	St. s.	1	2	LAKE FORTVILLE.....	2,624	1,623	251.0	43.6	26.2	1919	Cleveland, Ohio.....	New York, N. Y.....	U. S. Shipping Board.
217645	LQCS	St. s.	1	1	EVERGLADES.....	2,362	1,407	263.4	42.4	22.2	1919	Tampa, Fla.....	Tampa, Fla.....	Do.
217640	LQCT	St. s.	2	2	Neabco.....	3,353	2,039	298.6	49.9	25.9	1919	Orange, Tex.....	New York, N. Y.....	Nacirema S. S. Corp.
217647	LQCV	St. s.	2	0	LAUREL.....	4,296	2,039	339.3	49.1	26.5	1919	Baltimore, Md.....	Baltimore, Md.....	U. S. Shipping Board.
217650	LQCW	St. s.	1	2	Batanes.....	2,554	1,554	267.3	40.0	23.6	1919	Beaumont, Tex.....	Port Arthur, Tex.....	Do.
217651	LQDB	St. s.	1	2	Oyaka.....	2,469	1,472	267.3	40.0	22.3	1919	Mobile, Ala.....	Mobile, Ala.....	Do.
217652	LQDC	St. s.	1	2	Oyak.....	2,469	1,472	267.3	46.0	22.3	1919	do.....	do.....	Do.
217653	LQDF	St. s.	1	2	Dardora.....	2,556	1,529	267.3	40.0	23.0	1918	Houston, Tex.....	Houston, Tex.....	Do.
217654	LQDG	St. s.	1	2	Bluffton.....	2,559	1,530	267.3	46.0	23.0	1918	do.....	do.....	Do.
217655	LQDI	St. s.	1	2	Cochin.....	2,559	1,530	267.3	46.0	23.0	1918	do.....	do.....	Do.
217650	LQDJ	St. s.	1	2	Damcan.....	2,556	1,529	267.3	40.0	23.6	1918	do.....	do.....	Do.
217657	LQDK	St. s.	1	2	LAKE SAVOR.....	2,592	1,604	251.0	43.6	26.1	1919	Wyandotte, Mich.....	New York, N. Y.....	Do.
217658	LQDM	St. s.	1	2	LAKE POLCROFT.....	2,592	1,604	251.0	43.6	26.1	1919	do.....	do.....	Do.
217691	LQDN	Ga. s.	1	4	Mildred.....	829	641	184.9	36.2	15.8	1919	Portland, Ore.....	do.....	Mildred Motorship Corp.
217662	LQDP	St. s.	1	2	Gloucester.....	488	250	164.3	29.1	14.2	1919	Essex, Mass.....	Gloucester, Mass.....	Cape Ann Otter Trawl Co.
217663	LQDR	St. s.	1	1	James Dougherty.....	263	141	121.6	20.4	12.0	1919	Sharptown, Md.....	New York, N. Y.....	Erie Basin Towing & Hoisting Co.
217664	LQDS	Sch.	2	4	A. Ernest Mills.....	940	841	190.3	37.4	19.0	1919	Stockton Springs, Calif.....	Boston, Mass.....	The Atlantic Coast Co. (Me.)

† Composite.

SEAGOING VESSELS, ARRANGED IN THE ORDER OF SIGNAL LETTERS—Continued.

(Steel vessels in SMALL CAPITALS, Iron in *italics*, wood in roman.)

Official No.	Signal letters.	Rig.	Decks.	Masts.	Name of vessel.	Gross tonnage.	Net tonnage.	Length.	Breadth.	Depth.	W h e n built.	Where built.	Home port (where permanent document issues).	Name of managing or principal owner.	
217665	LQDT	St. s.	2	2	Nawitka.....	3,340	2,038	<i>Feet.</i> 298.6	<i>Feet.</i> 49.9	<i>Feet.</i> 25.9	1919	Orange, Tex.....	Port Arthur, Tex.....	U. S. Shipping Board.	
217669	LQDV	St. s.	1	2	LAKE FOXCRAFT.....	2,583	1,580	251.0	43.6	25.8	1919	Superior, Wis.....	Duluth, Minn.....	Do.	
217670	LQDW	St. s.	1	2	LAKE FREERORN.....	2,622	1,621	251.0	43.6	26.2	1919	Lorain, Ohio.....	Cleveland, Ohio.....	Do.	
217672	LQFB	St. s.	1	2	CLINCHCO.....	437	203	142.0	27.7	14.8	1919	Elizabeth, N. J.....	New York, N. Y.....	Clinchfield Navigation Co. (N. Y.).	
217673	LQFO	St. s.	1	2	HALLCAMP.....	425	200	142.0	27.7	14.8	1919do.....	Newark, N. J.....	U. S. Shipping Board.	
217675	LQFQ	St. s.	1	2	LAKE FRAZEE.....	2,622	1,617	251.0	43.6	26.2	1918	Lorain, Ohio.....	Cleveland, Ohio.....	Do.	
217676	LQFH	St. s.	2	1	CABILLE.....	5,030	3,690	391.8	51.3	25.8	1919	Wilmington, Del.....	Wilmington, Del.....	Do.	
217677	LQFJ	St. s.	2	2	Itompa.....	3,349	2,038	298.6	49.9	25.9	1919	Orange, Tex.....	Port Arthur, Tex.....	Do.	
217678	LQFK	St. s.	1	2	BALLEW.....	437	203	142.0	27.7	14.8	1919	Elizabeth, N. J.....	Newark, N. J.....	Do.	
217679	LQFM	St. s.	1	2	BALLENAS.....	437	203	142.0	27.7	14.8	1919do.....do.....	Do.	
217680	LQFN	St. s.	2	2	Banaran.....	2,551	1,528	267.3	46.0	23.6	1919	Moss Point, Miss.....	Gulfport, Miss.....	Do.	
217682	LQFP	St. s.	1	2	PROCTOR.....	2,324	1,396	251.0	43.6	22.2	1919	Superior, Wis.....	New York, N. Y.....	Do.	
217683	LQFR	Sch.	2	4	Freeman.....	1,070	959	192.4	39.0	19.4	1919	Rockland, Me.....	Boston, Mass.....	Do.	
217687	LQFS	St. s.	1	2	GLENDOYLE.....	2,740	1,683	289.0	19.2	1919	Portland, Ore.....	New York, N. Y.....	Atlantic Coast Co. (Me.).	
217692	LQFT	St. s.	2	2	SAHALE.....	5,593	3,422	390.0	27.6	1919	Hog Island, Pa.....	Philadelphia, Pa.....	U. S. Shipping Board.	
217693	LQFV	St. s.	2	2	SACO.....	5,100	3,097	390.0	27.6	1919do.....do.....	Do.	
217694	LQFW	St. s.	2	2	WALLINGFORD.....	2,250	1,229	245.6	42.0	24.1	1919do.....	Long Beach, Calif.....	Los Angeles, Calif.....	Do.
217697	LQGX	St. s.	2	2	Ahalo.....	2,594	1,523	267.5	46.4	23.9	1919	Portland, Ore.....	Portland, Ore.....	Do.	
217698	LQGD	St. s.	2	2	Alois.....	2,594	1,523	267.5	46.4	23.9	1919do.....do.....	Do.	
217699	LQGF	St. s.	2	2	Alector.....	2,594	1,523	267.5	46.4	23.9	1919do.....do.....	Do.	
217700	LQGH	St. s.	2	2	Aculeo.....	2,594	1,523	267.5	46.4	23.9	1919do.....do.....	Do.	
217702	LQGT	St. s.	1	2	Sewickly.....	2,553	1,515	267.0	46.7	23.8	1919	Olympia, Wash.....	Seattle, Wash.....	Do.	
217705	LQ GK	*Sch.	1	3	Northern No. 18.....	1,047	983	226.2	35.1	14.9	1919	Havro de Grace, Md.....	Wilmington, Del.....	Northern Transpn. Co. (Del.).	
217707	LQGM	St. s.	1	2	Fort George.....	2,551	1,528	267.3	46.0	23.6	1919	Jacksonville, Fla.....	Jacksonville, Fla.....	U. S. Shipping Board.	
217708	LQGN	St. s.	2	2	WEST HARDWAY.....	5,702	3,037	410.0	54.2	27.6	1919	Portland, Ore.....	Portland, Ore.....	Do.	
217709	LQGP	St. s.	2	2	WEST CATANACE.....	6,132	4,708	511.5	54.3	27.2	1919	Los Angeles, Calif.....	New York, N. Y.....	Elder Steel S. S. Co. (Del.).	
217710	LQGR	St. s.	2	2	WEST VACA.....	5,548	4,151	410.5	54.0	27.0	1919	South San Francisco, Calif.....	San Francisco, Calif.....	U. S. Shipping Board.	
217711	LQGS	St. s.	1	2	Fort Russell.....	2,541	1,502	267.2	46.2	24.0	1919	Tacoma, Wash.....	Tacoma, Wash.....	Do.	
217712	LQGT	St. s.	1	2	Bonnetere.....	2,453	1,462	268.3	46.2	23.3	1919	Bellingham, Wash.....	Seattle, Wash.....	Do.	
217715	LQGV	St. s.	2	2	Wynoche.....	6,085	3,750	400.7	54.2	30.4	1919	Harriman, Pa.....	Philadelphia, Pa.....	Do.	
217716	LQGW	Sch.	2	5	Joseph S. Zeman.....	1,956	1,812	253.2	43.2	23.7	1919	Bath, Me.....	New York, N. Y.....	Stanley Navigation Co. (Inc.).	
217718	LQHB	St. s.	1	2	Mahnet.....	2,541	1,500	267.2	46.2	23.7	1919	Olympia, Wash.....	Seattle, Wash.....	U. S. Shipping Board.	
217719	LQHC	St. s.	1	2	LAKE FONDA.....	2,592	1,604	251.0	43.6	26.1	1919	Wyandotte, Mich.....	Detroit, Mich.....	Do.	
217724	LQHD	St. s.	2	2	†Bagnatio.....	2,445	1,449	266.2	45.7	22.2	1919	Savannah, Ga.....	Savannah, Ga.....	Do.	
217721	LQHF	St. s.	1	2	Adway.....	2,537	1,529	267.6	46.5	23.9	1918	Seattle, Wash.....	Seattle, Wash.....	Do.	
217722	LQHG	St. s.	1	2	Astrea.....	415	197	142.0	31.6	14.4	1918	South Somerset, Mass.....	Baltimore, Md.....	Do.	
217725	LQHI	St. s.	2	2	MYSTIC.....	6,044	3,654	400.7	54.2	30.1	1919	Chester, Pa.....	New York, N. Y.....	Davison Chemical Co. (Md.).	
217726	LQHK	St. s.	2	2	Klamath.....	3,020	1,765	272.8	46.1	24.1	1919	Astoria, Ore.....	Astoria, Ore.....	Shawmut S. S. Co. (Mass.).	
217727	LQHM	St. s.	2	2	WEST HELIX.....	5,651	3,517	409.7	54.2	27.7	1919	Astoria, Ore.....	Astoria, Ore.....	U. S. Shipping Board.	
217728	LQHN	St. s.	1	1	COUSHATTA.....	2,469	1,502	253.4	43.7	24.5	1919	Seattle, Wash.....	Seattle, Wash.....	Do.	
217729	LQHP	St. s.	1	1	COULTELENE.....	2,450	1,485	253.4	43.7	24.5	1919	Ecorse, Mich.....	Norfolk, Va.....	Do.	
217730	LQHR	St. s.	2	2	SAUCON.....	5,784	3,513	390.0	54.2	27.6	1919do.....do.....	Do.	
217731	LQHS	St. s.	2	2	SAUVERTES.....	5,784	3,513	390.0	54.2	27.6	1919	Hog Island, Pa.....	Philadelphia, Pa.....	Do.	
217732	LQHT	St. s.	1	2	Braeburn.....	2,922	1,724	267.8	49.8	25.6	1919do.....do.....	Do.	
217733	LQHV	St. s.	1	2	LOUIS M. WINSLOW.....	346	166	139.2	24.0	13.1	1919	Portland, Ore.....	Portland, Ore.....	Do.	
217737	LQJB	St. s.	2	2	WEST TOGUS.....	5,658	3,493	409.8	54.2	27.7	1919	East Boothbay, Me.....	Boston, Mass.....	Commonwealth Fisheries Co.	
217738	LQJC	St. s.	2	2	WEST TACOOK.....	6,176	3,841	409.8	54.2	27.7	1919	Portland, Ore.....	Portland, Ore.....	U. S. Shipping Board.	
217739	LQJD	St. s.	2	2	Umatilla.....	2,390	1,383	266.6	46.2	23.9	1919do.....do.....	Do.	
217740	LQJE	St. s.	2	2	Hushong.....	2,848	1,683	294.0	45.6	23.8	1919do.....do.....	Do.	
217741	LQJF	St. s.	2	2	Buttunwood.....	2,848	1,671	294.0	45.6	23.8	1919do.....do.....	Do.	
217744	LQJG	St. s.	2	1	HOUA.....	7,069	4,306	434.8	56.2	31.8	1919	Vancouver, Wash.....do.....	Do.	
217745	LQJM	Sch.	1	4	Margaret Spencer.....	818	708	187.3	38.0	14.4	1919	Sparrows Point, Md.....	Baltimore, Md.....	Do.	
217745	LQJM	Sch.	1	4	Margaret Spencer.....	818	708	187.3	38.0	14.4	1919	Savannah, Ga.....	Savannah, Ga.....	Georgia Shipbuilding Co. (Inc.).	
217774	LQJN	St. s.	1	1	COVALT.....	2,450	1,485	253.4	43.7	24.5	1919	Ecorse, Mich.....	Detroit, Mich.....	U. S. Shipping Board.	
217747	LQJP	St. s.	2	2	Capines.....	2,531	1,496	266.6	46.1	24.1	1919	Astoria, Ore.....	Astoria, Ore.....	Do.	
217748	LQJR	St. s.	1	1	COWBOY.....	2,532	1,512	253.4	43.6	25.1	1919	Astoria, Ore.....	Astoria, Ore.....	Do.	
217753	LQJS	St. s.	1	2	Fort Worth.....	2,559	1,530	267.3	46.0	23.6	1919	Ashtabula, Ohio.....	Cleveland, Ohio.....	Do.	
217754	LQJV	St. s.	1	2	LAKE FONTANET.....	2,592	1,604	251.0	43.6	26.1	1919	Houston, Tex.....	Houston, Tex.....	Do.	
217755	LQJW	St. s.	2	2	Flavel.....	3,016	1,761	272.8	46.1	24.1	1919	Wyandotte, Mich.....	Detroit, Mich.....	Do.	
217757	LQKB	St. s.	1	2	LAKE FOLNEY.....	2,624	1,623	251.0	43.6	26.2	1919	Astoria, Ore.....	Astoria, Ore.....	Do.	
217764	LQKD	St. s.	1	2	LAKE FOLNEY.....	2,624	1,623	251.0	43.6	26.2	1919	Cleveland, Ohio.....	Cleveland, Ohio.....	Do.	
217765	LQKF	St. s.	1	2	LAKE FREELAND.....	2,622	1,617	251.0	43.6	26.2	1919	Lorain, Ohio.....	New York, N. Y.....	Do.	
217769	LQKG	St. s.	2	2	LAKE FREED.....	2,622	1,617	251.0	43.6	25.2	1919do.....	Cleveland, Ohio.....	Do.	
217770	LQKH	St. s.	2	2	BRADDOCK.....	6,629	4,122	395.5	55.0	31.4	1919do.....	Newark, N. J.....	Do.	
217771	LQKI	St. s.	2	2	MCKESPORT.....	6,629	4,122	395.5	55.0	31.4	1919do.....do.....	Do.	
217771	LQKI	St. s.	2	2	WENAKEE.....	2,576	1,530	266.4	46.2	23.9	1919	Los Angeles, Calif.....	Los Angeles, Calif.....	Do.	

†Composite.

SEAGOING VESSELS, ARRANGED IN THE ORDER OF SIGNAL LETTERS—Continued.

(Steel vessels in SMALL CAPITALS, iron in *italics*, wood in roman.)

Official No.	Signal letters.	Rig.	Decks.	Masts.	Name of vessel.	Gross tonnage.	Net tonnage.	Length.	Breadth.	Depth.	When built.	Where built.	Home port (where permanent document issues).	Name of managing or principal owner.
217775	LQKM	St. s.	2	2	GULFQUEEN.....	6,795	4,904	<i>Feet.</i> 419.5	<i>Feet.</i> 56.5	<i>Feet.</i> 31.7	1919	Camden, N. J.....	Port Arthur, Tex...	Gulf Refining Co. (Tex.) U. S. Shipping Board.
217776	LQKN	St. s.	2	2	COKESET.....	6,176	4,401	401.4	53.2	31.9	1919	Vancouver, Wash...	Portland, Oreg.....	Do.
217777	LQKP	St. s.	2	2	KEKETTICUT.....	6,072	3,740	402.6	53.0	32.0	1918	Oakland, Calif.....	San Francisco, Calif.	Do.
217778	LQKR	St. s.	2	2	WEST MUNHAM.....	5,763	3,571	410.0	54.2	27.6	1919	Portland, Oreg.....	Portland, Oreg.....	Do.
217779	LQKS	St. s.	2	2	GALAHAD.....	5,728	3,547	409.6	54.4	27.4	1919	Baltimore, Md.....	Baltimore, Md.....	Do.
217780	LQKT	St. s.	1	1	LAKE HAD.....	2,592	1,604	251.0	43.6	26.1	1919	Baltimore, Md.....	New York, N. Y.....	Do.
217781	LQKV	St. s.	2	2	LAKE GRANTANA.....	2,615	1,602	251.0	43.6	26.1	1919	Chicago, Ill.....	New York, N. Y.....	Do.
217782	LQKW	St. s.	2	2	LAKE GRAINGER.....	5,312	3,370	386.8	52.2	27.4	1919	Chicago, Ill.....	Norfolk, Va.....	Do.
217783	LQMX	St. s.	1	1	OSAKIS.....	2,550	1,507	267.3	46.0	23.6	1919	Arlington, N. Y.....	New York, N. Y.....	Do.
217784	LQMB	St. s.	2	2	ARUNDEL.....	8,166	6,308	439.6	60.2	33.7	1919	Baltimore, Md.....	Baltimore, Md.....	Do.
217785	LQMC	St. s.	1	1	HENRY CLAY.....	415	197	142.0	31.6	14.4	1919	Gloucester City, N. J.	Philadelphia, Pa.....	Do.
217786	LQMD	St. s.	1	1	Clopatra.....	415	197	142.0	31.6	14.4	1919	South Somerset, Mass.	Fall River, Mass.....	Do.
217794	LQMF	St. s.	2	2	Boykin.....	2,373	1,363	266.9	46.1	23.8	1919	Portland, Oreg.....	Portland, Oreg.....	Do.
217797	LQMG	St. s.	2	2	Boxbottle.....	2,564	1,493	266.9	46.1	23.8	1919	do.....	do.....	Do.
217798	LQMH	St. s.	2	2	Aspenhill.....	2,564	1,493	266.9	46.1	23.8	1919	do.....	do.....	Do.
217799	LQMI	Sch.	2	4	W. H. Woodin.....	1,488	1,389	212.2	40.0	21.2	1919	Wilmington, Del.....	New York, N. Y.....	Woodin Transportation Co. (N. Y.)
217800	LQMK	St. s.	2	2	SCHOHARIE.....	5,117	3,104	390.0	54.2	27.0	1919	Hog Island, Pa.....	Philadelphia, Pa.....	U. S. Shipping Board.
217801	LQMN	St. s.	2	2	SCHONACK.....	5,784	3,513	390.0	54.2	27.6	1919	do.....	do.....	Do.
217802	LQMP	St. s.	1	1	Fasset.....	2,527	1,497	266.8	46.3	23.8	1918	Tacoma, Wash.....	Tacoma, Wash.....	Do.
217803	LQMR	St. s.	1	1	CEROSCO.....	2,323	1,394	251.0	43.6	22.2	1919	Duluth, Minn.....	New York, N. Y.....	Do.
217804	LQMS	St. s.	1	1	CERO GARDO.....	2,347	1,420	251.0	43.6	22.2	1919	do.....	do.....	Do.
217805	LQMT	St. s.	1	1	CHAMBLEE.....	2,323	1,394	251.0	43.6	22.2	1919	do.....	do.....	Do.
217806	LQMV	St. s.	1	1	CHAMBLEE.....	2,323	1,394	251.0	43.6	22.2	1919	do.....	do.....	Do.
217807	LQMW	St. s.	3	0	CHAPPEL.....	6,868	5,264	409.6	54.2	27.1	1919	Seattle, Wash.....	Seattle, Wash.....	Do.
217808	LQNX	St. s.	1	1	EDGEHILL.....	2,450	1,485	253.4	43.7	24.5	1919	Edcor, Mich.....	Detroit, Mich.....	Do.
217810	LQNY	St. s.	1	1	COVENA.....	2,450	1,485	253.4	43.7	24.5	1919	Edcor, Mich.....	Detroit, Mich.....	Do.
217811	LQNZ	St. s.	1	1	NORFOLK.....	343	212	126.5	25.1	13.3	1919	Wilmington, Del.....	Wilmington, Del.....	Northern Transportation Co. (Del.)
217813	LQND	St. s.	1	2	LAKE FORSBY.....	2,624	1,622	251.0	43.6	26.2	1919	Cleveland, Ohio.....	Cleveland, Ohio.....	U. S. Shipping Board.
217814	LQNF	St. s.	1	2	LAKE FREEZOUT.....	2,622	1,617	251.0	43.6	26.2	1919	Lorain, Ohio.....	New York, N. Y.....	Do.
217815	LQNG	St. s.	2	2	WAHONDA.....	5,423	3,345	400.7	54.2	30.4	1919	Harriman, Pa.....	Philadelphia, Pa.....	Do.
217816	LQNH	St. s.	2	2	TOLLAND.....	5,874	3,609	409.6	54.4	27.4	1919	Groton, Conn.....	New London, Conn.	Do.
217817	LQNI	St. s.	1	2	COPALGOVE.....	2,324	1,396	251.0	43.6	22.2	1919	Superior, Wis.....	New York, N. Y.....	Do.
217818	LQNJ	St. s.	1	2	LAKE FRAICHER.....	2,593	1,580	251.0	43.6	25.8	1919	do.....	Duluth, Minn.....	Do.
217819	LQNK	St. s.	1	2	LAKE FRAICHER.....	2,593	1,580	251.0	43.6	25.8	1919	do.....	Duluth, Minn.....	Do.
217820	LQNL	St. s.	1	2	LAKE FRAICHER.....	2,593	1,580	251.0	43.6	25.8	1919	do.....	Duluth, Minn.....	Do.
217821	LQNM	St. s.	1	2	LAKE FRAICHER.....	2,593	1,580	251.0	43.6	25.8	1919	do.....	Duluth, Minn.....	Do.
217822	LQNN	St. s.	1	2	LAKE FARESMAN.....	2,592	1,604	251.0	43.6	26.1	1919	Wyandotte, Mich.....	New York, N. Y.....	Do.
217823	LQNO	St. s.	2	2	Mahanna.....	3,016	1,716	272.8	46.1	24.1	1919	Astoria, Oreg.....	Astoria, Oreg.....	Do.
217824	LQNP	St. s.	1	2	MUNISLA.....	2,220	1,231	239.0	44.1	19.2	1919	Portland, Oreg.....	New York, N. Y.....	Munisla S. S. Corp. (N. Y.)
217834	LQNV	St. s.	1	2	Quero.....	415	197	142.0	31.6	14.4	1918	South Somerset, Mass.	Fall River, Mass.....	U. S. Shipping Board.
217835	LQNW	St. s.	1	2	Volant.....	415	197	142.0	31.6	14.4	1919	do.....	do.....	Do.
217836	LQPD	Ga. s.	1	5	City of Pascagoula.....	2,354	1,733	284.3	45.4	22.4	1918	Pascagoula, Miss.....	Gulfport, Miss.....	City of Pascagoula Ship Co.
217837	LQPC	St. s.	2	2	MOLINE.....	2,967	1,766	300.0	44.1	22.9	1919	Wilmington, Del.....	Wilmington, Del.....	U. S. Shipping Board.
217838	LQPF	St. s.	2	0	OZETTE.....	6,078	4,496	401.9	53.2	32.0	1919	Seattle, Wash.....	Seattle, Wash.....	Do.
217840	LQPG	St. s.	2	2	WESTERN KNIGHT.....	5,779	3,578	409.8	54.2	29.2	1919	do.....	do.....	Do.
217841	LQPH	Sch.	2	4	Snelind.....	1,470	1,305	334.5	45.1	18.3	1919	do.....	New York, N. Y.....	American Motorschooner Co. (N. Y.)
217844	LQPI	St. s.	1	1	COWEE.....	2,507	1,495	253.4	43.6	25.1	1919	Ashtabula, Ohio.....	Cleveland, Ohio.....	U. S. Shipping Board.
217845	LQPM	St. s.	1	2	Campello.....	2,469	1,472	267.3	46.0	22.3	1919	Slidell, La.....	New York, N. Y.....	Robinson Shipping Co.
217846	LQPN	St. s.	1	2	Abbeville.....	2,542	1,531	267.3	46.0	23.0	1919	Madisonville, La.....	New Orleans, La.....	U. S. Shipping Board.
217847	LQPO	St. s.	1	2	LAKE FRESCO.....	2,622	1,617	255.0	43.6	26.2	1919	Lorain, Ohio.....	Cleveland, Ohio.....	Do.
217848	LQPP	St. s.	1	2	LAKE FOSSL.....	2,624	1,622	251.0	43.6	26.2	1919	Cleveland, Ohio.....	do.....	Do.
217849	LQPQ	St. s.	2	2	LAKE GRAMPUS.....	2,615	1,602	251.0	43.6	26.1	1919	Chicago, Ill.....	New York, N. Y.....	Do.
217850	LQPR	St. s.	1	2	LAKE FURLEY.....	2,607	1,603	251.0	43.6	26.2	1919	Buffalo, N. Y.....	Buffalo, N. Y.....	Do.
217851	LQPS	St. s.	1	2	LAKE FUGARD.....	2,607	1,603	251.0	43.6	26.2	1919	do.....	New York, N. Y.....	Do.
217852	LQPT	St. s.	3	2	MARICA.....	8,738	5,453	418.9	60.2	28.2	1919	Chester, Pa.....	Philadelphia, Pa.....	Do.
217853	LQPU	St. s.	1	2	CASTLE TOWN.....	3,328	1,987	317.7	50.0	21.6	1919	Gloucester City, N. J.	do.....	Do.
217854	LQPV	St. s.	2	2	WEST MAXIMUS.....	5,501	3,103	409.0	54.2	27.1	1919	Seattle, Wash.....	Seattle, Wash.....	Do.
217855	LQPW	St. s.	1	2	Hanga.....	2,551	1,528	267.3	46.0	23.6	1919	Pascagoula, Miss.....	Gulfport, Miss.....	Do.
217856	LQRX	St. s.	1	2	Seypan.....	2,563	1,525	297.3	46.0	23.6	1919	Cornwells, Pa.....	Philadelphia, Pa.....	Do.
217857	LQRY	St. s.	1	2	Centurion.....	416	197	142.0	31.6	14.4	1919	South Somerset, Mass.	Houston, Tex.....	Buffalo, Bayou Co. (Tex.)
217870	LQRI	St. s.	1	2	COBAPEAK.....	2,153	1,280	250.5	43.7	20.1	1919	Manitowoc, Wis.....	Milwaukee, Wis.....	U. S. Shipping Board.
217871	LQRK	St. s.	1	2	COQUINA.....	2,140	1,281	250.5	43.7	20.1	1919	do.....	Philadelphia, Pa.....	Do.
217872	LQRL	Sch.	2	4	Virginia Pendleton.....	1,547	1,388	222.0	40.8	22.2	1919	Mystic, Conn.....	New York, N. Y.....	Fields S. Pendleton.
217873	LQRM	St. s.	1	2	Redlands.....	2,574	1,535	266.4	46.2	23.9	1919	Wilmington, Calif.....	Los Angeles, Calif.	U. S. Shipping Board.
217874	LQRN	St. s.	1	2	LAKE FRENCHON.....	2,622	1,620	251.0	43.6	26.2	1919	Lorain, Ohio.....	Cleveland, Ohio.....	Do.
217880	LQRS	St. s.	2	2	LEWIS LUCKEN.....	10,662	8,076	496.0	68.2	37.2	1919	Quincy, Mass.....	New York, N. Y.....	Luckenbach S. S. Co. (Del.)
217884	LQRT	St. s.	2	2	BACH.....	2,615	1,602	251.0	43.6	26.1	1919	Chicago, Ill.....	Norfolk, Va.....	U. S. Shipping Board.
217885	LQRV	St. s.	2	2	LAKE GRAMPAN.....	5,093	3,113	390.0	54.2	27.6	1919	Hog Island, Pa.....	Philadelphia, Pa.....	Do.
217886	LQRW	St. s.	2	2	SANGAMON.....	5,114	3,102	390.0	54.2	27.6	1919	do.....	do.....	Do.
217887	LQRX	St. s.	2	2	SCHENECTADY.....	5,116	3,103	390.0	54.2	27.6	1919	do.....	do.....	Do.
217888	LQRZ	St. s.	1	2	SARCOXIE.....	425	200	142.0	27.7	14.8	1919	Elizabeth, N. J.....	Newark, N. J.....	Do.
217889	LQSD	St. s.	1	2	BARKHAMSTEAD.....	437	203	142.0	27.7	14.8	1919	do.....	do.....	Do.

† Composite.

SEAGOING VESSELS, ARRANGED IN THE ORDER OF SIGNAL LETTERS—Continued.

[Steel vessels in SMALL CAPITALS, iron in *italics*, wood in roman.]

Official No.	Signal letters.	Rig.	Deck.	Mast.	Name of vessel.	Gross tonnage.	Net tonnage.	Length.	Breadth.	Depth.	When built.	Where built.	Home port (where permanent document issues).	Name of managing or principal owner.
								Feet.	Feet.	Feet.				
217890	LQSF	St. s.	2	2	DIO.....	5,191	3,288	386.8	52.2	27.4	1919	Arlington, N. Y. . .	New York, N. Y. . .	U. S. Shipping Board.
217892	LQSG	St. s.	2	0	EDGEMONT.....	6,865	5,257	409.6	54.2	27.1	1919	Seattle, Wash.	Seattle, Wash.	Do.
217898	LQSH	St. s.	1	1	COWAN.....	2,450	1,485	253.4	43.7	24.5	1919	Ecorse, Mich.	Detroit, Mich.	Do.
217899	LQSH	St. s.	1	2	Fairfield.....	2,551	1,528	267.3	46.0	23.6	1919	Stratford, Conn.	Bridgeport, Conn.	Do.
217900	LQSK	St. s.	1	2	Ganerl.....	2,551	1,528	267.3	46.0	23.9	1919	do.	New London, Conn.	Do.
217904	LQSN	St. s.	1	2	LAKE SABA.....	2,352	1,401	251.0	43.6	22.0	1919	Saginaw, Mich.	Norfolk, Va.	Do.
217905	LQSP	St. s.	2	2	HOVEN.....	7,071	4,306	434.8	56.2	31.8	1919	Sparrows Point, Md.	Baltimore, Md.	Do.
217906	LQSR	St. s.	2	2	WEST CAJOOT.....	6,432	3,339	410.0	54.4	27.2	1919	Los Angeles, Calif.	Los Angeles, Calif.	Do.
217910	LQST	St. s.	2	2	POUGHKEEPSIE.....	5,688	3,466	400.5	54.2	30.4	1919	Newburgh, N. Y.	New York, N. Y.	Do.
217911	LQSV	St. s.	1	2	SILVERBROOK.....	5,674	3,530	400.8	54.3	31.4	1919	Chester, Pa.	Philadelphia, Pa.	Do.
217912	LQSW	St. s.	2	2	LAKE GRAMA.....	2,616	1,602	251.0	43.6	26.1	1919	Chicago, Ill.	New Orleans, La.	Do.
217913	LQTB	St. s.	1	2	LAKE GLEBE.....	2,324	1,396	251.0	43.6	22.2	1919	Superior, Wis.	New York, N. Y.	Do.
217914	LQTC	Sch.	1	4	Dorothea L. Brinkmann.....	698	621	184.4	38.2	15.0	1919	Rockland, Me.	Baltimore, Md.	Charles M. Struven.
217919	LQTD	St. s.	2	2	WEST CHEROW.....	6,188	4,628	409.8	54.2	27.7	1919	Portland, Ore.	Portland, Ore.	U. S. Shipping Board.
217920	LQTF	St. s.	2	2	SHENANDOAH.....	6,768	5,143	410.8	56.1	31.1	1919	Bath, Me.	Port Arthur, Tex.	The Texas Co. (Tex.).
217921	LQTH	St. s.	2	2	STEADFAST.....	7,588	4,854	440.0	56.0	35.2	1919	Alameda, Calif.	San Francisco, Calif.	U. S. Shipping Board.
217924	LQTI	St. s.	1	2	MASCA.....	3,286	2,002	324.0	46.2	25.0	1919	Newark, N. J.	Newark, N. J.	Do.
217925	LQTI	St. s.	1	2	OPEQUAN.....	3,545	2,179	324.0	46.2	25.0	1919	do.	do.	Do.
217926	LQTK	St. s.	1	2	PASSAIC BRIDGE.....	3,545	2,179	324.0	46.2	25.0	1919	do.	do.	Do.
217927	LQTM	St. s.	1	2	NATIONAL BRIDGE.....	3,545	2,179	324.0	46.2	25.0	1919	do.	do.	Do.
217928	LQTN	St. s.	1	2	M I L W A U K E E BRIDGE.....	3,275	1,996	324.0	46.2	25.0	1919	do.	do.	Do.
217929	LQTP	St. s.	1	2	WISCONSIN BRIDGE.....	3,545	2,179	324.0	46.2	25.0	1919	do.	New York, N. Y.	American Steamship Corp. (Del.).
217930	LQTR	*Sch.	1	2	Joseph A. Hock.....	1,032	982	209.4	36.2	16.3	1919	Baltimore, Md.	Wilmington, Del.	Eastern Transportation Co. (Inc.).
217931	LQTS	St. s.	2	2	ORLEANS.....	6,629	4,122	395.5	55.0	31.4	1919	Kearny, N. J.	New York, N. Y.	Orleans Steamship Corp. (Del.).
217932	LQTV	St. s.	2	2	WEST SEQUANA.....	5,979	4,563	410.5	54.3	27.2	1919	Los Angeles, Calif.	Los Angeles, Calif.	U. S. Shipping Board.
217933	LQTW	St. s.	3	2	SANTA MALTA.....	6,270	3,840	404.6	53.9	26.2	1919	Philadelphia, Pa.	New York, N. Y.	Atlantic & Pacific S. S. Co. (Me.).
217935	LQVB	St. s.	2	2	WEST HARGRAVE.....	6,280	3,926	410.0	54.2	27.6	1919	Portland, Ore.	Portland, Ore.	U. S. Shipping Board.
217936	LQVC	St. s.	2	2	WEST NORNO.....	6,198	3,548	409.8	54.2	27.7	1919	do.	do.	Do.
217937	LQVD	St. s.	1	2	Woodman.....	358	198	126.0	29.0	13.7	1919	Solomons, Md.	New York, N. Y.	Cahill Towing Line (N. J.).
217938	LQVF	St. s.	2	2	SAUGUS.....	5,592	3,422	390.0	54.2	27.6	1919	Hog Island, Pa.	Philadelphia, Pa.	U. S. Shipping Board.
217939	LQVG	St. s.	1	2	Craftsman.....	358	197	126.0	29.9	13.7	1919	Solomons, Md.	New York, N. Y.	M. J. Dady Engineering & Contracting Co. (N. Y.).
217941	LQVH	St. s.	1	2	E. P. MORSE.....	204	93	100.8	24.7	13.1	1919	Brooklyn, N. Y.	do.	Morse Drydock & Repair Co.
217947	LQVJ	St. s.	1	0	Clara H. Doane.....	96	46	87.4	20.2	10.4	1919	East Boothbay, Me.	Boston, Mass.	Crowell & Thurlow.
217951	LQVK	St. s.	1	2	Bosworth.....	2,509	1,453	273.1	44.8	24.0	1919	Bath, Me.	Seattle, Wash.	U. S. Shipping Board.
217952	LQVM	St. s.	2	2	HEFFRON.....	7,611	4,866	440.0	56.0	35.2	1919	Alameda, Calif.	San Francisco, Calif.	Do.
217953	LQVN	St. s.	2	2	COAXET.....	6,038	3,742	401.4	53.2	31.9	1919	Vancouver, Wash.	Portland, Ore.	Do.
217954	LQVP	St. s.	1	2	PYTHON.....	2,153	1,280	250.5	43.7	20.1	1919	Manitowoc, Wis.	Milwaukee, Wis.	Do.
217961	LQVS	St. s.	2	2	WEST TOTANT.....	5,628	3,488	410.0	54.2	27.6	1919	Portland, Ore.	Portland, Ore.	Do.
217962	LQVT	St. s.	1	2	Sea Bird.....	383	189	150.4	25.0	13.3	1919	South Portland, Me.	Rockland, Me.	Sea Bird Co. (Inc.).
217963	LQVW	*Sch.	1	3	Wellesley.....	1,306	1,154	230.6	37.6	19.6	1919	Machias, Me.	Philadelphia, Pa.	Southern Transportation Co. (N. J.).
217970	LQWB	St. s.	2	4	CALVERT.....	4,071	2,514	339.3	49.1	26.5	1919	Baltimore, Md.	Baltimore, Md.	U. S. Shipping Board.
217971	LQWC	St. s.	1	2	LAKE INAHA.....	2,622	1,619	251.0	43.6	26.2	1919	Lorain, Ohio.	Cleveland, Ohio.	Do.
217972	LQWD	St. s.	1	2	GLYMONT.....	2,722	1,672	289.0	44.1	19.2	1919	Portland, Ore.	Portland, Ore.	Do.
217973	LQWF	St. s.	2	2	GUNSTON HALL.....	6,182	3,841	402.6	53.0	32.0	1919	Alexandria, Va.	Alexandria, Va.	Do.
217978	LQWG	St. s.	1	1	COWICHE.....	2,496	1,490	253.4	43.6	25.1	1919	Ashtabula, Ohio.	Cleveland, Ohio.	Do.
217879	LQWH	St. s.	1	2	Alta.....	2,551	1,528	267.3	46.0	23.6	1919	Mobile, Ala.	Mobile, Ala.	Do.
217981	LQWJ	St. s.	2	2	WEST HEMBRLE.....	5,779	3,605	409.7	54.2	27.7	1919	Seattle, Wash.	Seattle, Wash.	Do.
217988	LQWK	St. s.	1	2	LAKE GILBOA.....	2,664	1,654	251.0	43.6	26.1	1919	Wyandotte, Mich.	New York, N. Y.	Do.
217989	LQWM	St. s.	1	2	LAKE GILPEN.....	2,664	1,654	251.0	43.6	26.1	1919	do.	Detroit, Mich.	Do.
217991	LQWN	St. s.	2	2	Borsd.....	2,441	1,450	266.8	45.7	22.2	1919	Savannah, Ga.	Savannah, Ga.	Do.
217994	LQWP	St. s.	3	0	ELDNA.....	6,900	5,321	409.6	54.2	27.1	1919	Seattle, Wash.	Seattle, Wash.	Do.
217996	LQWR	St. s.	1	2	CHATTANOOGA.....	3,545	2,179	324.0	46.2	25.0	1919	Newark, N. J.	Newark, N. J.	Do.
217997	LQWS	St. s.	1	2	L O U I S V I L L E BRIDGE.....	3,283	2,000	324.0	46.2	25.0	1919	do.	do.	Do.
217998	LQWT	St. s.	1	2	ANNISTON.....	3,545	2,179	324.0	46.2	25.0	1919	do.	do.	Do.
218001	LQWV	Ga. s.	1	1	TEXACO 145.....	484	325	147.7	30.1	12.4	1919	Bath, Me.	Port Arthur, Tex.	Texas Co. (Tex.).
218002	LRBO	St. s.	2	2	SCHOODIC.....	5,102	3,084	380.0	54.2	27.6	1919	Hog Island, Pa.	Philadelphia, Pa.	U. S. Shipping Board.
218003	LRBD	St. s.	2	1	ROMULUS.....	5,104	3,748	391.8	51.3	28.3	1919	Wilmington, Del.	Wilmington, Del.	Do.
218004	LRBF	St. s.	2	2	WAURGAN.....	6,629	4,122	395.5	55.0	31.4	1919	Kearny, N. J.	Newark, N. J.	Do.
218005	LRBG	St. s.	1	1	COVERUN.....	2,450	1,485	253.4	43.7	24.5	1919	Ecorse, Mich.	Detroit, Mich.	Do.
218006	LRBH	St. s.	1	1	COVEDALE.....	2,450	1,485	253.4	43.7	24.5	1919	do.	New York, N. Y.	Do.
218007	LRBJ	St. s.	1	2	LAKE CANAVERAL.....	2,352	1,404	251.0	43.6	22.0	1919	Saginaw, Mich.	Port Huron, Mich.	Do.
218009	LRBK	St. s.	1	2	BARRALTON.....	325	200	142.0	27.7	14.8	1919	Elizabeth, N. J.	Newark, N. J.	Do.
218010	LRBM	St. s.	2	2	WEST QUECHEE.....	5,711	3,539	410.0	54.2	27.6	1919	Portland, Ore.	Portland, Ore.	Do.
218011	LRBN	St. s.	1	2	LAKE FRIAR.....	2,622	1,620	251.0	43.6	26.2	1919	Lorain, Ohio.	Cleveland, Ohio.	Do.

†Composite.

SEAGOING VESSELS, ARRANGED IN THE ORDER OF SIGNAL LETTERS--Continued.

[Steel vessels in SMALL CAPITALS, iron in *italics*, wood in roman.]

Official No.	Signal letters.	Rtg.	Decks.	Masts.	Name of vessel.	Gross tonnage.	Net tonnage.	Length.	Breadth.	Depth.	When built.	Where built.	Home port (where permanent document issues).	Name of managing or principal owner.
								Feet.	Feet.	Feet.				
218017	LRBP	St. s.	3	2	EDGEWOOD.....	7,038	5,388	409.6	54.2	27.1	1919	Seattle, Wash.....	Seattle, Wash.....	U. S. Shipping Board.
218018	LRBQ	St. s.	2	2	CITY OF EUREKA.....	6,289	3,912	410.0	54.2	27.0	1919	Portland, Oreg.....	Portland, Oreg.....	Do.
218019	LRBS	St. s.	2	2	WAUKAU.....	6,126	3,796	400.7	54.2	30.4	1918	Harriman, Pa.....	Philadelphia, Pa.....	Do.
218021	LRBT	Sch.	2	4	Pat Harrison.....	1,145	1,032	193.0	41.0	19.8	1919	Biloxi, Miss.....	Mobile, Ala.....	S. A. Ponsmore.
218022	LRBV	*Sch.	1	4	Falmouth.....	2,236	2,073	274.2	46.2	21.4	1919	Bath, Me.....	Fall River, Mass.....	Staples Transportation Co.
218024	LRBW	Bk.	1	3	GRATIA.....	1,582	1,462	249.7	38.1	21.6	1891	Port Glasgow, Scotland.	New York, N. Y.....	Grafta Navigation Co.
218025	LRCB	St. s.	2	0	WEST IRMO.....	5,900	3,670	409.8	54.2	29.2	1919	Seattle, Wash.....do.....	Imperial Shipping Corp. (Del.)
218026	LRCD	St. s.	1	2	HUREY.....	418	190	142.0	27.5	14.6	1919	Superior, Wis.....	Duluth, Minn.....	U. S. Shipping Board.
218027	LRCF	St. s.	2	2	WEST CAVANAL.....	6,128	4,700	410.5	54.3	27.2	1919	Los Angeles, Calif..	New York, N. Y.....	Imperial Shipping Corp. (Del.)
217704	LRCG	St. s.	1	2	OCEAN.....	301	96	135.0	22.8	13.4	1918	Superior, Wis.....	Boston, Mass.....	Bay State Fishing Co.
216973	LRCH	St. s.	1	2	RIFFLE.....	301	96	135.0	22.8	13.4	1918do.....do.....	Do.
218033	LRCJ	St. s.	2	2	WEST ASHAWA.....	5,609	4,065	410.5	54.0	27.0	1919	South San Francisco, Calif.	San Francisco, Calif..	U. S. Shipping Board.
218034	LRCK	St. s.	2	2	Alberman.....	3,343	2,036	298.0	49.0	25.9	1919	Orange, Tex.....	Port Arthur, Tex.....	Do.
218036	LRCM	(U. s.)	2	2	Trottlund.....	2,174	1,590	243.7	47.3	24.2	1919	Seattle, Wash.....	New York, N. Y.....	American Motor Ship Co.
218038	LRGN	St. s.	2	2	YESORING.....	5,749	3,556	409.6	54.4	27.4	1919	Baltimore, Md.....	Baltimore, Md.....	U. S. Shipping Board.
218039	LRGP	St. s.	2	2	KISHIACQUILLAS.....	5,039	3,046	390.0	54.4	27.6	1919	Hog Island, Pa.....	Philadelphia, Pa.....	Do.
218040	LRCQ	St. s.	1	2	CHAUTAUQUA.....	2,323	1,394	251.0	43.6	22.2	1919	Duluth, Minn.....	New York, N. Y.....	Do.
218042	LRCS	St. s.	2	3	QUIMIA.....	6,100	4,545	402.6	53.0	32.0	1918	Oakland, Calif.....	San Francisco, Calif..	Do.
218048	LRCF	St. s.	2	2	WEST CONOR.....	5,809	3,711	410.0	54.4	27.2	1919	Los Angeles, Calif..	Los Angeles, Calif..	Do.
218057	LRCV	St. s.	1	2	CORNUCOPIA.....	2,153	1,280	250.5	43.7	20.1	1919	Manitowoc, Wis.....	New York, N. Y.....	Do.
218058	LRCW	St. s.	1	2	CORCORAN.....	2,153	1,280	250.5	43.7	20.1	1919do.....	Millwaukee, Wis.....	Do.
218059	LRDB	St. s.	1	2	BOUND BROOK.....	3,283	2,000	324.0	46.2	25.0	1919	Newark, N. J.....	Newark, N. J.....	Do.
218056	LRDC	St. s.	1	2	LAKE GILTEDEGE.....	2,664	1,654	251.0	43.6	26.1	1919	Wyandotte, Mich.....	New Orleans, La.....	Do.
218061	LRDE	St. s.	1	2	Kimta.....	2,556	1,512	266.5	46.0	24.1	1919	Bencla, Calif.....	San Francisco, Calif..	Do.
218062	LRDG	St. s.	1	2	BARRANCA.....	418	200	142.0	27.7	14.8	1919	Elizabeth, N. J.....	New Orleans, La.....	Bisso Towboat Co. (La.)
218064	LRDH	St. s.	1	2	Angelina.....	2,554	1,549	267.3	46.0	23.6	1919	Beaumont, Tex.....	Port Arthur, Tex.....	U. S. Shipping Board.
218066	LRDK	St. s.	1	1	CRAGHOWNIE.....	2,496	1,490	233.4	43.6	25.1	1919	Ashabula, Ohio.....	Cleveland, Ohio.....	Do.
218067	LRDM	St. s.	2	2	ANDREA F. LUCKENBACH.....	10,652	8,063	497.0	63.2	37.2	1919	Quincy, Mass.....	New York, N. Y.....	Luckenbach S. S. Co. (Del.)
218068	LRDN	St. s.	3	0	POLYBIUS.....	7,041	5,359	409.6	54.2	27.1	1919	Seattle, Wash.....	Seattle, Wash.....	U. S. Shipping Board.
218070	LRDP	St. s.	1	2	CHAPAREL.....	2,323	1,394	251.0	43.6	22.2	1919	Duluth, Minn.....	New York, N. Y.....	Do.
218071	LRDQ	St. s.	1	2	HUMACONNA.....	418	190	142.0	27.5	14.6	1919	Superior, Wis.....	Duluth, Minn.....	Do.
218072	LRDS	St. s.	1	2	HUMRICK.....	418	190	142.0	27.5	11.6	1919do.....do.....	Do.
218073	LRDT	St. s.	1	2	LAKE GLENCOE.....	2,324	1,396	251.0	43.6	22.2	1919do.....	Norfolk, Va.....	Do.
218074	LRDV	St. s.	1	2	HULVER.....	418	190	142.0	27.5	14.6	1919do.....	New Orleans, La.....	Do.
218075	LRDW	St. s.	1	2	CHAMBERINO.....	2,323	1,394	251.0	43.6	22.2	1919	Duluth, Minn.....	New York, N. Y.....	Do.
218076	LRFH	St. s.	1	2	CHANTIER.....	2,323	1,394	251.0	43.6	22.2	1919do.....do.....	Do.
218077	LRFC	St. s.	2	2	LORAIN.....	6,213	3,836	395.5	55.0	31.4	1919	Kearny, N. J.....	Newark, N. J.....	Do.
218078	LRFD	St. s.	2	2	YOUNGSTOWN.....	6,633	4,121	395.5	55.0	31.4	1919do.....do.....	Do.
218083	LRFG	Sch.	2	4	Bradford E. Jones.....	1,648	1,510	221.9	42.2	22.6	1919	Hothbay Harbor, Me.	Boston, Mass.....	Atlantic Coast Co. (Me.)
218084	LRFH	St. s.	1	2	GLYNDON.....	2,722	1,672	280.0	44.1	19.2	1919	Portland, Oreg.....	New York, N. Y.....	Glyndon S. S. Corp. (Del.)
218085	LRFJ	St. s.	2	2	OSAGUMSICK.....	6,034	4,483	401.9	53.1	32.0	1919	Seattle, Wash.....	Seattle, Wash.....	U. S. Shipping Board.
218088	LRFK	St. s.	2	2	SEERONK.....	5,053	3,113	390.0	51.2	27.6	1919	Hog Island, Pa.....	Philadelphia, Pa.....	Do.
218089	LRFL	St. s.	2	2	SATARTIA.....	4,894	3,021	390.0	51.2	27.0	1919do.....do.....	Do.
218094	LRFN	St. s.	1	0	Commissioner.....	272	129	108.3	28.3	13.0	1918	Brunswick, Ga.....	New York, N. Y.....	Merritt & Chapman Derrick & Wrecking Co. (W. Va.)
218095	LRFP	St. s.	1	2	WALDEN.....	5,511	3,397	400.5	54.2	30.4	1919	Nowburgh, N. Y.....do.....	U. S. Shipping Board.
218096	LRFQ	St. s.	2	2	WEST CELERON.....	5,763	3,554	409.8	54.2	27.7	1919	Portland, Oreg.....	Portland, Oreg.....	Do.
218097	LRFS	St. s.	2	2	WEST CELINA.....	6,187	3,838	409.8	54.2	27.7	1919do.....do.....	Do.
218098	LRFT	St. s.	2	2	DIARLO.....	5,997	4,467	407.5	53.0	32.0	1919	Baypoint, Calif.....	San Francisco, Calif..	Do.
218099	LRFV	St. s.	2	2	Director.....	1,475	218	130.6	30.3	15.7	1919	Savannah, Ga.....	Savannah, Ga.....	Do.
218100	LRFW	St. s.	2	2	LAKE ELKWOOD.....	2,730	1,693	253.4	43.6	26.0	1919	Ecorse, Mich.....	Detroit, Mich.....	Do.
218102	LRBG	St. s.	2	2	CASCADE.....	4,839	3,635	350.2	53.1	26.9	1919	Tacoma, Wash.....	Tacoma, Wash.....	Do.
218103	LRBH	St. s.	2	2	LUDINGTON PATTON.....	2,285	1,68	111.2	26.5	12.0	1919	Baltimore, Md.....	Baltimore, Md.....	Curtis Bay Towing Co.
218104	LRBD	St. s.	2	2	Brookside.....	2,915	1,729	273.7	49.1	25.5	1919	Aberdeen, Wash.....	Seattle, Wash.....	U. S. Shipping Board.
218105	LRBE	St. s.	2	2	WEST HERMATEE.....	5,621	3,401	409.7	51.2	27.7	1919	Seattle, Wash.....do.....	Do.
218112	LRBI	Sch.	1	4	Virginia Dare.....	1,569	1,425	229.4	41.2	22.8	1919	Newcastle, Me.....	New York, N. Y.....	Amos D. Carver.
218115	LRBJ	St. s.	1	2	LAKE GILTA.....	2,684	1,654	251.0	43.6	26.1	1919	Wyandotte, Mich.....	Detroit, Mich.....	U. S. Shipping Board.
218116	LRBK	St. s.	2	2	LAKE FARLIN.....	2,581	1,577	251.0	43.6	26.0	1919	Superior, Wis.....	New Orleans, La.....	Do.
218117	LRBL	St. s.	2	2	LAKE GRANDY.....	2,615	1,605	251.0	43.6	20.1	1919	Chicago, Ill.....	Chicago, Ill.....	Do.
218118	LRBM	St. s.	2	2	Butte.....	2,848	1,683	294.0	45.6	23.8	1919	Vancouver, Wash.....	Portland, Oreg.....	Do.
218119	LRBN	St. s.	2	2	Hushrod.....	2,848	1,683	294.0	45.6	23.8	1919do.....do.....	Do.
218120	LRBP	St. s.	1	2	Atlantia.....	2,391	1,434	249.3	45.0	22.5	1919	Brunswick, Ga.....	Brunswick, Ga.....	Do.
218121	LRBQ	St. s.	1	0	St. Anthony P. De.....	96	45	85.4	20.2	10.4	1919	East Boothbay, Me.....	Boston, Mass.....	Noyes & Thurlow.
218125	LRBS	St. s.	3	0	Edgewood.....	6,904	5,264	409.6	54.2	27.1	1919	Seattle, Wash.....	Seattle, Wash.....	U. S. Shipping Board.
218127	LRBT	St. s.	3	2	SANTA ELISA.....	6,004	3,021	360.3	51.7	23.1	1919	Camden, N. J.....	New York, N. Y.....	Grace S. S. Co. (Del.)

† Composite.

SEAGOING VESSELS, ARRANGED IN THE ORDER OF SIGNAL LETTERS—Continued

[Steel vessels in SMALL CAPITALS, Iron in *italics*, wood in roman.]

Official No.	Signal letter.	Rig.	Decks.	Masts.	Name of vessel.	Gross tonnage.	Net tonnage.	Length.	Breadth.	Depth.	When built.	Where built.	Home port (where permanent document issues).	Name of manager or principal owner.
218135	LRGW	Sch.	1	3	Eleanor Taylor.....	706	601	172.6	33.0	15.9	1919	Brunswick, Ga.....	Brunswick, Ga.....	Brunswick Shipbuilding Co.
218136	LRIB	St. s.	2	2	BLAIR.....	5,593	3,422	390.0	54.2	27.6	1919	Hog Island, Pa.....	Philadelphia, Pa.....	U. S. Shipping Board.
218137	LRIC	St. s.	2	2	INTAN.....	5,490	3,374	400.7	54.2	30.4	1919	Harriman, Pa.....	do.....	do.
218139	LRID	St. s.	1	1	John R. Baylis.....	226	178	124.4	22.3	10.1	1919	Millford, Del.....	Cape Charles, Va.....	Chincoteague Fish Oil & Guano Co. (Va.).
218143	LRIF	St. s.	2	2	WEST HARBAN.....	6,267	3,903	410.0	54.2	27.6	1919	Portland, Oreg.....	Portland, Oreg.....	U. S. Shipping Board.
218144	LRIG	St. s.	2	2	ASHBEE.....	3,532	2,151	333.8	48.0	24.9	1919	Jacksonville, Fla.....	Jacksonville, Fla.....	Do.
218149	LRIH	St. s.	2	2	CHIPCUNG.....	6,163	4,630	402.6	53.0	32.0	1919	Oakland, Calif.....	San Francisco, Calif.	Do.
218154	LRHK	St. s.	2	2	Battonville.....	2,440	1,451	266.8	45.7	22.2	1919	Savannah, Ga.....	Savannah, Ga.....	Do.
218155	LRHM	St. s.	2	2	BESSEMER.....	4,923	3,459	364.9	51.0	29.5	1919	Gloucester City, N. J.	Philadelphia, Pa.....	Do.
218156	LRIN	St. s.	1	1	CRABTREE.....	2,496	1,491	253.4	43.6	25.1	1919	Ashtabula, Ohio.....	Cleveland, Ohio.....	Do.
218157	LRIP	St. s.	3	2	HARRY LUCKENBACH.....	8,713	5,489	448.9	60.2	28.2	1919	Chester, Pa.....	New York, N. Y.....	Luckenbach S. S. Co. (Del.).
218160	LRHQ	St. s.	1	2	YORK HARBOR.....	2,427	1,471	264.0	42.2	21.9	1919	Mariners Harbor, N. Y.	do.....	U. S. Shipping Board.
218164	LRIS	St. s.	2	0	YAKLOK.....	6,046	4,426	401.9	53.1	32.0	1919	Seattle, Wash.....	Seattle, Wash.....	Do.
218165	LRIT	St. s.	2	1	BALSAM.....	5,104	3,720	377.0	52.0	28.8	1919	Shooters Island, N. Y.	do.....	Do.
218168	LRIV	St. s.	1	2	LAKE CANDELARIA.....	2,352	1,404	251.0	43.6	22.0	1919	Saginaw, Mich.....	New York, N. Y.....	Do.
218169	LRIW	St. s.	1	2	LAKE GITANO.....	2,666	1,612	251.0	43.6	26.1	1919	Wyandotte, Mich.....	Detroit, Mich.....	Do.
218170	LRJB	Ga. s.	1	3	Palafox.....	663	531	159.2	30.2	13.8	1919	Pensacola, Fla.....	Pensacola, Fla.....	Palafox Shipbuilding Co.
218173	LRJC	*Sch.	1	3	Silvanus.....	2,202	2,095	267.3	46.0	23.6	1919	Newington, N. H.....	Philadelphia, Pa.....	Southern Transportation Co. (N. J.).
218177	LRJD	St. s.	1	2	Wicasta.....	2,556	1,528	267.3	46.0	23.6	1919	Houston, Tex.....	Houston, Tex.....	U. S. Shipping Board.
218178	LRJF	St. s.	1	2	HARRENFOBK.....	418	200	142.0	27.7	14.8	1919	Elizabeth, N. J.....	Newark, N. J.....	Do.
218179	LRJG	St. s.	1	2	BARRYTON.....	418	200	142.0	27.7	14.8	1919	do.....	do.....	Do.
218181	LRJH	*Sch.	1	3	Jonesport.....	1,322	1,174	230.6	37.6	19.6	1919	Machias, Mo.....	Philadelphia, Pa.....	Southern Transportation Co. (N. J.).
218182	LRJK	Soh.	1	3	Lady Marlan.....	431	398	136.7	36.2	12.5	1/19	Tampa, Fla.....	Tampa, Fla.....	Gulf Ship Co.
218185	LRJM	St. s.	2	2	KISNOP.....	5,874	4,536	410.5	54.2	27.0	1919	Portsmouth, N. H.....	Portsmouth, N. H.....	U. S. Shipping Board.
218186	LRJN	St. s.	2	2	SABOTAWAN.....	6,312	3,370	386.8	52.2	27.4	1919	Arlington, N. Y.....	New York, N. Y.....	Do.
218187	LRJP	Ga. s.	1	1	TEXACO 146.....	484	324	147.7	30.1	12.4	1919	Bath, Me.....	Port Arthur, Tex.....	The Texas Co. (Tex.).
218189	LRJQ	St. s.	2	2	REMUS.....	4,744	2,931	379.9	53.1	26.9	1919	Tacoma, Wash.....	Tacoma, Wash.....	U. S. Shipping Board.
218195	LRJT	St. s.	3	0	ELDRIDGE.....	7,001	5,482	409.6	54.2	27.1	1919	Seattle, Wash.....	Seattle, Wash.....	Do.
218196	LRJV	St. s.	2	0	WESTERN GLEN.....	5,794	3,585	409.8	54.2	29.2	1919	do.....	do.....	Do.
218199	LRJW	St. s.	3	2	EDELLYN.....	8,713	5,489	448.9	60.2	28.2	1919	Chesler, Pa.....	Philadelphia, Pa.....	Do.
218200	LRKB	St. s.	2	2	SCHROON.....	5,114	3,102	390.0	54.2	27.6	1919	Hog Island, Pa.....	do.....	Do.
218205	LRKC	Sch.	2	4	James E. Coburn.....	987	898	189.4	39.3	19.0	1919	South Orrington, Me.	Boston, Mass.....	Thos. Lahay.
218206	LRKD	Sch.	2	4	Esther K.....	1,001	905	186.5	38.0	18.7	1919	Dennysville, Me.....	New York, N. Y.....	Netherton Shipping Corp. (N. Y.).
218207	LRKF	St. s.	2	2	KNOXVILLE.....	3,283	2,001	324.0	46.2	25.0	1919	Newark, N. J.....	Newark, N. J.....	U. S. Shipping Board.
218208	LRKG	St. s.	1	2	MONTOMERY.....	3,283	2,001	324.0	46.2	25.0	1919	do.....	do.....	Do.
218209	LRKH	St. s.	2	2	HEGHA.....	7,890	5,054	440.0	56.0	35.2	1919	Alameda, Calif.....	San Francisco, Calif.	Do.
218221	LRKM	St. s.	2	1	HOKHAR.....	7,156	4,364	434.8	56.2	31.8	1919	Sparrows Point, Md.	Baltimore, Md.....	Do.
218222	LRKN	St. s.	2	2	WABAN.....	6,038	3,742	401.4	53.2	31.9	1919	Vancouver, Wash.....	Portland, Oreg.....	Do.
218223	LRKP	St. s.	2	2	Graying.....	2,959	1,710	273.3	49.2	25.6	1919	Vancouver, Wash.....	Seattle, Wash.....	Do.
218224	LRKQ	St. s.	1	2	BOSTON.....	343	212	126.5	25.1	13.3	1919	Baltimore, Md.....	Wilmington, Del.....	Northern Transportation Co. (Del.).
218231	LRKS	St. s.	1	2	LAKE FANNIN.....	2,649	1,637	251.0	43.6	26.2	1919	Cleveland, Ohio.....	Cleveland, Ohio.....	U. S. Shipping Board.
218232	LRKT	St. s.	2	2	WORCESTER.....	6,213	3,872	409.6	54.4	27.4	1919	Groton, Conn.....	New London, Conn.....	Do.
218233	LRKV	St. s.	2	2	Gray Eagle.....	2,978	1,753	272.9	49.1	25.8	1919	Aberdeen, Wash.....	Seattle, Wash.....	Do.
218234	LRKW	St. s.	1	2	BRASHER.....	3,256	1,982	324.0	46.2	25.2	1919	Newark, N. J.....	Newark, N. J.....	Do.
218235	LRMB	St. s.	1	2	St. Johns County, Ty.....	3,256	1,983	324.0	46.2	25.0	1919	do.....	do.....	Do.
218236	LRMC	St. s.	1	2	DADE COUNTY.....	3,283	2,000	324.0	46.2	25.0	1919	do.....	do.....	Do.
218237	LRMD	St. s.	1	2	BETHLEHEM BUIDOE.....	3,545	2,179	324.0	46.2	25.0	1919	do.....	do.....	Do.
218235	LRMF	St. s.	1	2	JEFFERSON COUNTY.....	3,545	2,179	324.0	46.2	25.0	1919	do.....	do.....	Do.
218239	LRMG	St. s.	1	2	JOHNSON CITY.....	3,370	2,060	324.0	46.2	25.0	1919	do.....	do.....	Do.
218240	LRMH	St. s.	1	2	HILLSBOROUGH COUNTY.....	3,286	2,003	324.0	46.2	25.0	1919	do.....	do.....	Do.
218241	LRMJ	St. s.	1	2	SHORTSVILLE.....	3,577	2,201	324.0	46.2	25.0	1919	do.....	do.....	Do.
218242	LRMK	St. s.	1	2	St. Augustine.....	3,283	2,000	324.0	46.2	25.0	1919	do.....	do.....	Do.
218243	LRMN	St. s.	1	2	BUTTERCUP.....	418	200	142.0	27.7	14.8	1919	Elizabeth, N. J.....	do.....	Do.
218244	LRMP	St. s.	1	2	BUTTERFIELD.....	429	203	142.0	27.7	14.8	1919	do.....	do.....	Do.
218245	LRMQ	St. s.	1	2	HARSTOW.....	429	203	142.0	27.7	14.8	1919	do.....	do.....	Do.
218246	LRMS	St. s.	2	2	JACKSON.....	3,283	2,001	324.0	46.2	25.0	1919	do.....	do.....	Do.
218247	LRMT	Sch.	1	4	Elizabeth Handl.....	767	648	178.7	36.2	15.0	1919	Newark, N. J.....	do.....	Do.
218254	LRMW	St. s.	2	2	West Kasson.....	5,937	4,525	410.5	54.3	27.2	1919	Gulfport, Miss.....	New Orleans, La.....	Marino Co.
218255	LRNB	St. s.	2	2	Byfield.....	2,848	1,683	294.0	45.6	23.8	1919	Long Beach, Calif.....	Los Angeles, Calif.....	U. S. Shipping Board.
218256	LRNC	St. s.	2	2	Mandora.....	2,848	1,683	294.0	45.6	23.8	1919	Vancouver, Wash.....	Portland, Oreg.....	Do.
218257	LRND	St. s.	1	2	Moosaboo.....	2,573	1,507	286.6	46.2	23.9	1919	do.....	do.....	Do.
218258	LRNF	St. s.	2	2	CLAIRTON.....	6,631	4,111	395.5	55.0	31.4	1919	do.....	do.....	Do.
218259	LRNG	St. s.	2	2	AMBRIDGE.....	6,631	4,111	399.5	55.0	31.4	1919	Kearny, N. J.....	Newark, N. J.....	Do.

† Composite.

SEAGOING VESSELS, ARRANGED IN THE ORDER OF SIGNAL LETTERS—Continued.

[Steel vessels in SMALL CAPITALS, Iron in *italics*, wood in roman.]

Official No.	Signal letters.	Rig.	Decks.	Masts.	Name of vessel.	Gross tonnage.	Net tonnage.	Length.	Breadth.	Depth.	When built.	Where built.	Home port (where permanent document issues).	Name of managing or principal owner.
218260	LRNH	St. s.	2	2	MULPWA.....	6,139	4,604	402.6	53.0	32.0	1919	Oakland, Calif.....	San Francisco, Calif.	U. S. Shipping Board.
218263	LRNJ	St. s.	2	2	Argenta.....	3,343	2,036	293.6	46.9	25.9	1919	Orange, Tex.....	Port Arthur, Tex.....	Do.
218267	LRNK	St. s.	1	2	LAKE FUIO.....	2,616	1,611	251.0	43.6	26.2	1919	Lorain, Ohio.....	New Orleans, La.....	Do.
218268	LRNM	St. s.	1	2	LAKE FROHNA.....	2,616	1,611	251.0	43.6	26.2	1919	do.....	New York, N. Y.....	Do.
218271	LRNP	St. s.	1	2	Bon Secour.....	2,458	1,453	267.3	46.2	23.2	1919	do.....	Seattle, Wash.....	Do.
218275	LRNQ	Ga. s.	1	5	City of Lafayette.....	2,439	2,227	285.7	45.7	22.7	1919	Bellingham, Wash.....	Port Arthur, Tex.....	City of Lafayette Ship Co.
218280	LRNS	St. s.	2	2	WAXAHACHIE.....	5,497	3,379	400.7	54.2	30.4	1919	Harriman, Pa.....	Philadelphia, Pa.....	U. S. Shipping Board.
218281	LRNT	St. s.	2	2	NESHAMINY.....	6,126	3,800	400.7	54.2	30.4	1919	do.....	do.....	Do.
218282	LRNV	St. s.	2	2	SHAUME.....	5,524	3,336	390.0	54.2	27.6	1919	Hog Island, Pa.....	do.....	Do.
218283	LRNW	St. s.	2	2	SCANTIC.....	5,106	3,097	390.0	54.2	27.6	1919	do.....	do.....	Do.
218284	LRPB	St. s.	1	2	MERIDEN.....	2,254	1,353	289.0	44.1	19.2	1919	Portland, Oreg.....	San Francisco, Calif.	General S. S. Corp.
218285	LRPC	St. s.	2	2	Blakely.....	2,889	1,731	273.5	49.4	25.9	1919	Seattle, Wash.....	Seattle, Wash.....	Do.
218291	LRPD	St. s.	3	0	EDMSTO.....	6,908	5,313	409.6	54.2	27.1	1919	do.....	do.....	Do.
218292	LRPF	St. s.	2	2	WEST NOSSKA.....	5,563	3,438	410.0	51.2	27.6	1919	Portland, Oreg.....	Portland, Oreg.....	Do.
218293	LRPG	St. s.	2	2	IPSWICH.....	6,214	3,751	400.7	54.2	30.1	1919	Chester, Pa.....	New York, N. Y.....	Shawmut S. S. Co.
218294	LRPH	St. s.	2	2	WEST CALUMB.....	5,946	3,744	410.0	54.4	27.2	1919	Los Angeles, Calif.....	Los Angeles, Calif.....	U. S. Shipping Board.
218295	LRPJ	St. s.	1	2	LAKE ELKWATER.....	2,730	1,693	253.4	43.6	26.0	1919	Lorain, Mich.....	New York, N. Y.....	Do.
218308	LRPK	*Sch.	1	3	Nahant.....	1,289	1,181	226.6	37.0	19.2	1910	Chelsea, Mass.....	Boston, Mass.....	Do.
218309	LRPM	St. s.	1	2	Braxton.....	2,922	1,724	267.8	49.8	25.6	1919	Portland, Oreg.....	Portland, Oreg.....	Do.
218310	LRPN	St. s.	1	2	Corvallis.....	2,922	1,724	267.8	49.8	25.6	1919	do.....	do.....	Do.
218311	LRPO	St. s.	2	2	TRIPP.....	5,703	3,513	409.8	51.2	27.7	1919	do.....	do.....	Do.
218312	LRPS	St. s.	2	2	DEER LODGE.....	6,284	3,903	409.8	54.2	27.7	1919	do.....	do.....	Do.
218313	LRPT	St. s.	2	2	Mannahocking.....	2,944	1,737	272.3	49.1	25.7	1919	Aberdeen, Wash.....	Seattle, Wash.....	Do.
218317	LRPV	*Sch.	1	3	Cutler.....	1,322	1,170	230.6	37.6	19.6	1919	Machias, Me.....	Philadelphia, Pa.....	Southern Transportation Co. (N. J.).
218322	LRPW	St. s.	2	2	WEST CAWTHON.....	5,972	4,529	410.5	54.3	27.2	1919	Los Angeles, Calif.....	New York, N. Y.....	Imperial Steamship Corp. (Del.).
218323	LRQH	St. s.	2	2	WEST CHETAC.....	5,627	3,505	410.5	54.3	27.2	1919	do.....	Los Angeles, Calif.....	U. S. Shipping Board.
218328	LRQD	St. s.	2	2	WEST ALCOZ.....	5,606	4,230	410.5	54.0	27.0	1919	South San Francisco, Calif.....	San Francisco, Calif.....	Do.
218329	LRQF	St. s.	2	2	CUSHNOG.....	5,405	3,321	400.7	54.2	30.1	1919	Pensacola, Fla.....	Pensacola, Fla.....	Do.
218330	LRQG	St. s.	1	2	LAKE FESTINA.....	2,559	1,586	251.8	43.6	25.8	1919	Toledo, Ohio.....	New York, N. Y.....	Do.
218333	LRQH	St. s.	1	1	CRAIGSMERE.....	2,496	1,488	253.4	43.6	25.1	1919	Ashtabula, Ohio.....	Cleveland, Ohio.....	Great Lakes Engineering Works.
218334	LRQJ	Ga. s.	1	1	H. R. Humphreys.....	219	115	120.1	20.7	9.7	1919	Weems, Va.....	Reedville, Va.....	Bellows & Squires Co. (Inc.).
218346	LRQK	St. s.	3	2	SANTA LEONORA.....	5,281	3,083	360.3	51.7	23.1	1919	Camden, N. J.....	Philadelphia, Pa.....	U. S. Shipping Board.
218348	LRQM	St. s.	2	2	WYNAH.....	5,492	3,376	400.7	54.2	30.4	1919	Harriman, Pa.....	do.....	Do.
218349	LRQN	St. s.	2	2	SALVATION LASS.....	4,985	3,057	390.0	54.2	27.6	1919	Hog Island, Pa.....	do.....	Do.
218351	LRQS	St. s.	1	2	Fernandina.....	2,551	1,528	267.3	46.0	23.6	1919	Brunswick, Ga.....	Jacksonville, Fla.....	Do.
218352	LRQT	St. s.	1	2	Ponchartraine.....	2,542	1,531	267.3	46.0	23.6	1919	Madisonville, La.....	New Orleans, La.....	Do.
218356	LRQW	St. s.	2	2	Wonahbe.....	2,531	1,496	266.8	46.1	23.8	1919	Astoria, Oreg.....	Astoria, Oreg.....	Do.
218367	LRSH	St. s.	2	2	Munra.....	2,531	1,496	266.8	46.1	23.8	1919	do.....	do.....	Do.
218369	LRSC	St. s.	2	2	OSSINING.....	4,801	2,968	350.1	53.1	27.0	1919	Tacoma, Wash.....	Tacoma, Wash.....	Do.
218370	LRSD	St. s.	2	2	QUITACAS.....	4,767	2,950	379.4	53.1	27.0	1919	do.....	do.....	Do.
218371	LRSE	St. s.	2	2	EAST SIDE.....	4,750	2,899	377.0	52.0	26.8	1919	Shooters Island, N. Y.....	New York, N. Y.....	Do.
218384	LRSG	St. s.	1	2	LAKE FESTUS.....	2,571	1,588	248.0	43.7	25.8	1919	Toledo, Ohio.....	Toledo, Ohio.....	Do.
218386	LRSH	St. s.	1	2	Ufina.....	2,384	2,193	267.3	46.0	23.6	1919	Morgan City, La.....	Port Arthur, Tex.....	National Oil Transport Co. (Ms.).
218388	LRSK	St. s.	2	2	ORINOCO.....	4,994	3,059	376.4	62.3	27.0	1919	Sparrows Point, Md.....	New York, N. Y.....	Orinoco Steamship Co (Del.).
218389	LRSM	St. s.	1	2	HURNWELL.....	5,771	3,595	400.8	54.3	31.4	1919	Chester, Pa.....	Philadelphia, Pa.....	U. S. Shipping Board.
218390	LRSN	St. s.	2	2	DOCHET.....	5,174	3,383	386.8	52.2	27.4	1919	Arlington, N. Y.....	New York, N. Y.....	Do.
218391	LRSP	St. s.	2	2	MOUNT EVANS.....	6,267	3,903	410.0	54.2	27.6	1919	Portland, Oreg.....	Portland, Oreg.....	Do.
218395	LRSQ	St. s.	1	2	LAKE CANNONS.....	2,352	1,404	251.0	43.6	22.0	1919	Port Huron, Mich.....	Port Huron, Mich.....	Do.
218404	LRST	St. s.	1	2	Kusdeca.....	2,551	1,528	267.3	46.0	23.6	1919	Jacksonville, Fla.....	Jacksonville, Fla.....	Do.
218406	LRSV	St. s.	1	2	NOLA.....	595	426	165.0	28.0	13.9	1919	Mobile, Ala.....	New Orleans, La.....	Gulf Navigation Co. (Inc.).
218408	LRSW	St. s.	2	2	OGONTZ.....	5,562	3,454	390.0	54.2	27.6	1919	Hog Island, Pa.....	Philadelphia, Pa.....	U. S. Shipping Board.
218409	LRTB	St. s.	2	2	PIPESTONE COUNTY.....	5,102	3,126	390.0	54.2	27.6	1919	do.....	do.....	Do.
218416	LRTC	St. s.	1	1	TEXACO 147.....	484	324	147.7	30.1	12.4	1919	Bath, Me.....	Port Arthur, Tex.....	The Texas Co. (Tex.).
218417	LRTD	St. s.	3	0	EDMOISE.....	6,999	5,442	409.6	54.2	27.1	1919	Seattle, Wash.....	Seattle, Wash.....	U. S. Shipping Board.
218418	LRTF	St. s.	1	2	LAKE PARABEL.....	2,642	1,639	251.0	46.2	26.1	1919	Cleveland, Ohio.....	New York, N. Y.....	Do.
218422	LRTG	St. s.	1	2	Himoto.....	2,554	1,513	267.0	46.2	23.7	1919	Olympia, Wash.....	Seattle, Wash.....	Do.
218423	LRTH	St. s.	1	2	Hvannis.....	2,556	1,515	268.9	46.4	23.8	1919	do.....	do.....	Do.
218424	LRTJ	St. s.	1	2	John M. Emery.....	1,560	924	227.5	41.6	19.7	1919	Elizabeth, N. J.....	New York, N. Y.....	The John W. Sullivan Co.
218277	LRTK	Ga. s.	1	2	Elizabeth Edwards.....	93	65	82.6	21.6	7.3	1919	Greenport, N. Y.....	Greenport, N. Y.....	Edwards Bros. & Co. (Inc.).
218426	LRTM	St. s.	2	2	WEST HENSHAW.....	5,681	3,529	409.7	54.2	27.7	1919	Seattle, Wash.....	Seattle, Wash.....	U. S. Shipping Board.
218427	LRTN	St. s.	2	2	ROCK ISLAND.....	2,966	1,760	300.0	44.1	22.9	1919	Wilmington, Del.....	Wilmington, Del.....	Do.
218428	LRTP	St. s.	2	2	COSTIGAN.....	6,126	3,800	400.7	54.2	30.4	1919	Harriman, Pa.....	Philadelphia, Pa.....	Do.
218433	LRTQ	*Sch.	2	5	HERMITAGE.....	2,111	1,652	306.2	50.2	20.3	1919	Baltimore, Md.....	Pittsburgh, Pa.....	Aluminum Company of America.

SEAGOING VESSELS, ARRANGED IN THE ORDER OF SIGNAL LETTERS—Continued.

[Steel vessels in small capitals, iron in *italics*, wood in roman.]

Official No.	Signal letters.	Rig.	Decks.	Masts.	Name of vessel.	Gross tonnage.	Net tonnage.	Length.	Breadth.	Depth.	When built.	Where built.	Home port (where permanent document issues).	Name of managing or principal owner.
								Feet.	Feet.	Feet.				
218435	LRTS	St. s.	3	0	ELMSPORT.....	0, 865	5, 348	409.6	54.2	27.1	1919	Seattle, Wash.....	Seattle, Wash.....	U. S. Shipping Board.
218436	LRTV	St. s.	2	1	WATERTOWN.....	0, 408	4, 621	416.9	56.2	31.0	1910	Quincy, Mass.....	Boston, Mass.....	Do.
218437	LRTW	St. s.	1	2	LAKE GIRTH.....	2, 606	1, 612	251.0	43.6	26.1	1919	Wyandotte, Mich...	New Orleans, La...	Do.
218438	LRVB	St. s.	1	2	LAKE GLASCO.....	2, 606	1, 012	251.0	43.6	26.1	1919	do.	Detroit, Mich.....	Do.
218439	LRVC	St. s.	1	2	LAKE FABYAN.....	2, 606	1, 012	251.0	43.6	26.1	1919	do.	New York, N. Y.....	Do.
218448	LRVD	St. s.	1	2	LAKE ELLENORAH	2, 681	1, 662	253.4	43.6	26.0	1910	do.	Detroit, Mich.....	Do.
218449	LRVF	St. s.	1	2	Asoth.....	2, 541	1, 514	287.5	47.1	23.7	1919	Ecorse, Mich.....	Detroit, Mich.....	Do.
218450	LRVG	St. s.	2	2	LEIGH.....	5, 103	3, 127	390.0	54.2	27.6	1919	Hog Island, Pa.....	Seattle, Wash.....	Do.
218453	LRVH	St. s.	1	2	BOSTON BRIDGE...	3, 257	1, 978	321.0	46.2	25.0	1919	Newark, N. J.....	Philadelphia, Pa...	Do.
218454	LRVJ	St. s.	1	2	BAY HEAD.....	3, 545	2, 174	324.0	46.2	25.0	1919	do.	Newark, N. J.....	Do.
218455	LRVK	St. s.	1	2	CALNO.....	3, 283	2, 000	324.0	46.2	25.0	1919	do.	do.	Do.
218456	LRVM	St. s.	1	2	DAVIDSON COUNTY	3, 283	1, 996	324.0	46.2	25.0	1919	do.	do.	Do.
218457	LRVN	St. s.	1	2	PAWTUCKET.....	3, 283	1, 996	324.0	46.2	25.0	1919	do.	do.	Do.
218458	LRVP	St. s.	1	2	ASSINIPPI.....	3, 545	2, 174	324.0	46.2	25.0	1919	do.	do.	Do.
218459	LRVQ	St. s.	1	2	PONTIA.....	3, 283	1, 996	324.0	46.2	25.0	1919	do.	do.	Do.
218460	LRVS	St. s.	1	2	WALLKILL.....	3, 283	2, 000	324.0	46.2	25.0	1919	do.	do.	Do.
218461	LRVT	St. s.	1	2	WOODMANSIE.....	3, 545	2, 174	324.0	46.2	25.0	1919	do.	do.	Do.
218466	LRWB	St. s.	2	0	WEST ISLAY.....	6, 366	3, 976	409.8	54.2	29.2	1919	Seattle, Wash.....	New York, N. Y.....	Imperial Shipping Corporation.
218471	LRWC	St. s.	1	2	LAKE FARMINGDALE.	2, 643	1, 634	251.0	43.0	26.1	1919	Superior, Wis.....	Duluth, Minn.....	U. S. Shipping Board.
218472	LRWD	St. s.	1	2	LAKE FURLOUGH...	2, 607	1, 604	251.0	43.6	26.2	1919	Buffalo, N. Y.....	Buffalo, N. Y.....	Do.
218476	LRWF	St. s.	2	2	LAKE GAZETTE.....	2, 644	1, 030	251.0	43.6	26.1	1919	Chicago, Ill.....	Chicago, Ill.....	Do.
218477	LRWG	St. s.	2	2	AMERICAN STAR...	5, 268	3, 347	386.8	52.2	27.4	1919	Arlington, N. Y...	New York, N. Y.....	American Star Line. (N. Y.)
218478	LRWH	St. s.	1	2	LAKE FABLUS.....	2, 606	1, 012	251.0	43.6	26.1	1919	Wyandotte, Mich...	New Orleans, La...	U. S. Shipping Board.
218485	LRWJ	St. s.	2	2	MAIDEN CREEK.....	5, 753	3, 562	390.0	54.2	27.6	1919	Hog Island, Pa.....	Philadelphia, Pa...	Do.
218486	LRWK	St. s.	2	2	LUXPALLE.....	5, 562	3, 434	390.0	54.2	27.6	1919	do.	do.	Do.
218489	LRWM	St. s.	1	2	LAKE FROLOGO.....	2, 608	1, 613	251.0	43.6	26.1	1919	Lorain, Ohio.....	New York, N. Y.....	Do.
218493	LRWN	St. s.	1	1	Ashwaubemle.....	176	29	95.5	24.7	12.2	1919	Green Bay, Wis....	Baltimore, Md.....	Curtis Bay Towing Co. (Md.)
218496	LRWP	St. s.	2	2	BENONI.....	0, 330	3, 950	409.6	54.4	27.4	1919	Baltimore, Md.....	do.	U. S. Shipping Board.
218499	LRWQ	St. s.	1	2	LAKE FRUOALITY...	2, 608	1, 613	251.0	43.6	26.1	1919	Lorain, Ohio.....	New York, N. Y.....	Do.
218500	LRWS	St. s.	2	2	BELFORT.....	6, 629	4, 122	395.5	55.0	31.4	1918	Kearny, N. J.....	Newark, N. J.....	Do.
218501	LRWT	St. s.	2	2	WESTMORELAND...	6, 629	4, 122	395.5	55.0	31.4	1918	do.	do.	Do.
218508	LRWV	St. s.	2	2	MONASSES.....	5, 983	3, 695	402.6	53.0	32.0	1919	Oakland, Calif...	San Francisco, Calif.	Do.
218509	LSBC	St. s.	1	3	LAKE FIBRE.....	2, 571	1, 588	248.6	43.7	25.9	1919	Toledo, Ohio.....	New York, N. Y.....	Do.
218514	LSBD	St. s.	1	1	Vanguard.....	177	30	95.5	24.7	12.2	1919	Green Bay, Wis....	Norfolk, Va.....	Wood Towing Corp. (Va.)
218515	LSBF	St. s.	1	1	R. Granger Benson.	177	30	95.5	24.7	12.2	1919	do.	New York, N. Y.....	East Jersey R. R. & Terminal Co.
218516	LSBG	St. s.	1	1	Suamico.....	176	29	95.5	24.7	12.2	1919	do.	do.	James Hughes, jr.
218517	LSBH	St. s.	2	2	DELIGHT.....	5, 141	3, 895	379.0	53.1	26.9	1919	Tacoma, Wash.....	Seattle, Wash.....	U. S. Shipping Board.
218518	LSBJ	St. s.	2	2	COLD SPRING.....	6, 075	3, 780	400.5	54.2	30.4	1919	Newburgh, N. Y...	New York, N. Y.....	Do.
218525	LSBK	St. s.	2	2	Dertona.....	2, 924	1, 709	294.0	48.7	23.8	1919	Portland, Ore.....	Portland, Ore.....	Do.
218531	LSBM	St. s.	1	2	Fort Leavenworth	2, 532	1, 515	266.5	46.0	24.1	1918	North Bend, Ore...	Marshfield, Ore...	Do.
218532	LSBN	St. s.	2	2	WEST HARSHAW...	5, 756	3, 560	410.0	54.2	27.6	1919	Portland, Ore.....	Portland, Ore.....	Do.
218534	LSBP	Bkd.	1	4	Rolph.....	1, 386	1, 224	231.4	43.5	19.6	1919	Rolph, Calif.....	San Francisco, Calif.	Rolph Navigation & Coal Co. (Calif.)
218545	LSBR	St. s.	2	0	CITY OF SPOKANE...	6, 427	4, 845	401.7	54.8	32.1	1919	Seattle, Wash.....	Seattle, Wash.....	U. S. Shipping Board.
218546	LSBT	St. s.	1	2	Burnside.....	2, 548	1, 498	266.5	46.0	24.1	1919	Marshfield, Ore...	Marshfield, Ore...	Do.
218551	LSBV	St. s.	2	2	NEDMAC.....	5, 089	3, 116	390.0	54.2	27.6	1919	Hog Island, Pa.....	Philadelphia, Pa...	Do.
218557	LSCB	St. s.	2	2	TUCKANUCK.....	5, 001	4, 482	402.6	53.0	32.0	1919	Oakland, Calif...	San Francisco, Calif.	Do.
218559	LSCD	St. s.	1	2	LAKE FARRAGUT...	2, 606	1, 600	251.0	43.6	26.2	1919	Superior, Wis....	Duluth, Minn.....	Do.
218560	LSCF	St. s.	1	2	LAKE FACKLER...	2, 606	1, 612	251.0	43.6	26.1	1919	Wyandotte, Mich...	New York, N. Y.....	Do.
218563	LSCG	St. s.	1	2	Coulter.....	2, 565	1, 575	287.3	46.0	23.5	1919	Tampa, Fla.....	Tampa, Fla.....	Do.
218562	LSCH	Sch.	2	4	M. Vivian Pierce...	1, 511	1, 380	224.0	43.2	20.8	1919	Thomaston, Me...	Boston, Mass.....	Atlantic Coast Co. (Me.)
218563	LSCK	*Sch.	2	3	Wasagye.....	2, 250	2, 135	267.3	46.0	23.0	1919	Newington, N. H...	Portsmouth, N. H...	U. S. Shipping Board.
218579	LSCM	St. s.	2	1	HUGOTON.....	7, 009	4, 314	434.8	56.2	31.7	1919	Sparrows Point, Md.	Baltimore, Md.....	Do.
218580	LSCN	Sch.	1	4	Copperfield.....	691	580	172.5	36.0	14.1	1919	Chickasaw, Ala...	Mobile, Ala.....	Walter Wrightson.
218581	LSCP	St. s.	2	2	WEST CHATALA...	6, 187	3, 838	409.8	54.2	27.7	1919	Portland, Ore.....	Portland, Ore.....	U. S. Shipping Board.
218582	LSCQ	St. s.	2	2	WEST SEGOWIA...	6, 187	3, 838	409.8	54.2	27.7	1919	do.	do.	Do.
218585	LSCR	St. s.	1	2	DOYLESTOWN.....	2, 632	1, 610	289.0	44.1	19.2	1919	do.	do.	Do.
218586	LSCT	St. s.	2	0	ASKAWAKE.....	6, 148	4, 617	401.9	53.1	32.0	1919	Seattle, Wash.....	Seattle, Wash.....	Do.
218595	LSCV	St. s.	2	2	CORSON.....	4, 999	3, 074	390.0	54.2	27.6	1919	Hog Island, Pa.....	Philadelphia, Pa...	Do.
218596	LSCW	St. s.	2	2	FLUOR STAR.....	5, 592	3, 434	390.0	54.2	27.6	1919	do.	do.	Do.
218597	LSDB	St. s.	2	2	LIBERTY GLO.....	5, 753	3, 582	390.0	54.2	27.6	1919	do.	do.	Do.
218600	LSDC	St. s.	1	2	LAKE FARBBER...	2, 638	1, 634	251.0	43.6	26.1	1919	Cleveland, Ohio...	New York, N. Y.....	Do.
218601	LSDF	Sch.	1	3	Ramos.....	1, 208	1, 145	227.2	37.5	18.7	1919	Morgan City, La...	Baltimore, Md.....	Syndicate Managers.
218602	LSDG	Sch.	1	3	Iberia.....	1, 208	1, 145	227.2	37.5	18.7	1919	do.	New Orleans, La...	Robert P. Hyams Coal Co.
218603	LSDH	*Sch.	1	3	Vermillon.....	1, 208	1, 145	227.2	37.5	18.7	1919	do.	Baltimore, Md.....	Syndicate Managers.
218607	LSDK	St. s.	2	2	Newton.....	2, 521	864	267.3	46.0	23.9	1919	Newington, N. H...	Portsmouth, N. H...	U. S. Shipping Board.
218612	LSDM	St. s.	3	2	COLORADO SPRINGS	0, 864	5, 347	409.6	54.2	27.1	1919	Seattle, Wash.....	Seattle, Wash.....	Do.
218614	LSDN	St. s.	2	2	WEST CAYOTE.....	5, 564	3, 472	410.5	54.3	27.2	1919	Los Angeles, Calif.	Los Angeles, Calif.	Do.

SEAGOING VESSELS ARRANGED IN THE ORDER OF SIGNAL LETTERS—Continued.

[Steel vessels in SMALL CAPITALS, Iron in *italics*, wood in roman.]

Official No.	Signal letters.	Rtg.	Decks.	Masts.	Name of vessel.	Gross tonnage.	Net tonnage.	Length.	Breadth.	Depth.	When built.	Where built.	Home port (where permanent document issues).	Name of managing or principal owner.
218615	LSDP	St. s.	2	2	NEW BRITAIN.....	5,174	3,283	386.8	52.2	27.4	1919	Arlington, N. Y.....	New York, N. Y....	Great Northwestern Shipping Corp.(N.Y.). U. S. Shipping Board.
218616	LSDQ	St. s.	1	2	LAKE FRUMET.....	2,608	1,614	251.0	43.6	26.1	1919	Lorain, Ohio.....	do	Do.
218617	LSDR	St. s.	2	2	SHARON.....	4,936	3,457	364.9	51.0	29.5	1919	Greenville City, N. J.	Philadelphia, Pa.....	Do.
218621	LSDT	St. s.	1	2	Pelican.....	379	183	150.4	25.0	13.3	1919	South Portland, Me.	Rockland, Me.....	The Pelican Co. (Inc.). U. S. Shipping Board.
218622	LSDV	St. s.	2	2	Arenas.....	2,551	1,527	237.3	46.0	23.6	1919	Orange, Tex.....	Port Arthur, Tex.....	U. S. Shipping Board.
218623	LSDW	St. s.	2	2	Ripogonus.....	2,369	1,379	237.0	42.1	25.8	1919	Rockland, Me.....	Belfast, Me.....	Great Northern Paper Co. (Me.). P. H. Doyen Co. (Inc.) Boston Maritime Corp. (Mass.). U. S. Shipping Board.
218624	LSFB	St. s.	1	1	Ajax.....	356	197	133.8	29.7	10.8	1919	South Portland, Me.	Portland, Me.....	P. H. Doyen Co. (Inc.) Boston Maritime Corp. (Mass.). U. S. Shipping Board.
218625	LSFC	Sch.	2	4	Helen Barnett Gring.	1,226	1,127	202.8	40.4	20.8	1919	Camden, Me.....	Boston, Mass.....	U. S. Shipping Board.
218628	LSFG	St. s.	2	2	WEST HEBURN.....	5,630	3,495	409.7	54.2	27.7	1919	Seattle, Wash.....	Seattle, Wash.....	U. S. Shipping Board.
218629	LSFH	St. s.	2	2	GEO. H. JONES.....	6,689	4,165	429.3	59.2	31.4	1919	Chester, Pa.....	New York, N. Y.....	Standard Oil Co.(N.Y.) Do.
218630	LSFJ	St. s.	2	2	S. B. HUNT.....	6,689	4,165	429.3	59.2	31.4	1919	do	do	Do.
218631	LSFK	St. s.	1	2	HADDON.....	3,545	2,174	324.0	46.2	25.0	1919	Newark, N. J.....	Newark, N. J.....	U. S. Shipping Board.
218632	LSFM	St. s.	1	2	WACO.....	3,545	2,174	324.0	46.2	25.0	1919	do	do	Do.
218633	LSFN	St. s.	1	2	DELVAN.....	3,283	1,994	324.0	46.2	25.0	1919	do	do	Do.
218634	LSFP	St. s.	1	2	CAMBRIDGE.....	3,283	2,000	324.0	46.2	25.0	1919	do	do	Do.
218638	LSFQ	St. s.	2	2	WEST ISLETA.....	5,630	3,508	409.8	54.2	29.2	1919	Seattle, Wash.....	Seattle, Wash.....	Do.
218639	LSFR	St. s.	2	2	DERBYLINE.....	7,063	4,348	435.0	50.0	32.0	1919	Alameda, Calif.....	San Francisco, Calif.	Do.
218640	LSFT	St. s.	1	2	LAKE FAIRFAX.....	2,606	1,612	251.0	43.6	26.1	1919	Baltimore, Md.....	Baltimore, Md.....	Do.
218654	LSFV	Ga. s.	1	3	Nomis.....	460	368	133.7	32.9	13.7	1919	Pensacola, Fla.....	Port Arthur, Tex.....	Gulf Export & Transportation Co. (Tex.). U. S. Shipping Board.
218655	LSFW	St. s.	2	2	CASPER.....	5,753	3,562	390.0	54.2	27.6	1919	Hog Island, Pa.....	Philadelphia, Pa.....	Do.
218656	LSGB	St. s.	2	2	GLEN RIDGE.....	5,104	3,720	377.0	52.0	26.8	1919	Shooters Island, N.Y.	New York, N. Y.....	Do.
218667	LSGC	St. s.	2	2	FELBECK.....	6,318	4,726	401.7	54.8	32.1	1919	Seattle, Wash.....	Seattle, Wash.....	Do.
218668	LSGD	St. s.	2	2	OLEN.....	5,203	3,985	379.5	53.1	27.0	1919	Tacoma, Wash.....	do	Do.
218673	LSGF	*Sch.	1	3	Winnegaunce.....	1,327	1,169	231.0	38.5	18.7	1919	Bath, Me.....	Philadelphia, Pa.....	Southern Transportation Co. (N. J.) U. S. Shipping Board.
218674	LSGH	St. s.	2	2	WEST KEENE.....	5,600	3,503	410.5	54.3	27.2	1919	Long Beach, Calif.....	Los Angeles, Calif.....	Do.
218675	LSGJ	St. s.	2	2	WEST HARTS.....	6,167	3,845	410.0	43.2	27.6	1919	Portland, Oreg.....	Portland, Oreg.....	Do.
218676	LSGK	St. s.	2	2	BALDUTTE.....	6,449	4,662	416.9	56.2	31.0	1919	Quincy, Mass.....	Boston, Mass.....	Do.
218679	LSGM	St. s.	1	2	LAKE PAGUNDUS.....	2,606	1,612	251.0	43.6	26.1	1919	Wyandotte, Mich.....	Detroit, Mich.....	Do.
218680	LSGN	St. s.	1	2	LAKE FAIRLE.....	2,606	1,612	251.0	43.6	26.1	1919	do	New Orleans, La.....	Do.
218681	LSGP	St. s.	2	2	AFEL.....	5,753	3,562	390.0	54.2	27.6	1919	Hog Island, Pa.....	Philadelphia, Pa.....	Do.
218682	LSGQ	St. s.	2	2	CITY OF FAIRBURY.....	5,753	3,562	390.0	54.2	27.6	1919	do	do	Do.
218683	LSGR	St. s.	2	2	LIBERTY LAND.....	5,753	3,562	390.0	54.2	27.6	1919	do	do	Do.
218689	LSGV	St. s.	2	2	CANSUMSET.....	5,996	4,465	402.5	51.0	32.0	1919	Baypoint, Calif.....	San Francisco, Calif.	Do.
218690	LSGW	St. s.	1	2	Laborer.....	475	418	139.6	30.3	15.7	1919	Savannah, Ga.....	Wilmington, Del.....	Northern Transportation Co. (Del.). U. S. Shipping Board.
218691	LSIH	St. s.	1	2	ASQUAM.....	3,545	2,174	324.0	46.2	25.0	1919	Newark, N. J.....	Newark, N. J.....	Do.
218692	LSIC	St. s.	1	2	LAKE FARRAR.....	2,606	1,609	251.0	43.6	26.2	1919	Superior, Wis.....	Duluth, Minn.....	Do.
218694	LSIF	St. s.	1	2	LAKE PALAMA.....	2,606	1,609	251.0	43.6	26.6	1919	do	do	Do.
218695	LSIG	St. s.	2	2	BABOOSIC.....	5,970	4,465	410.5	54.2	27.0	1919	Portsmouth, N. H.....	Portsmouth N. H.....	Do.
218697	LSIJ	St. s.	2	2	FIRTHCLIFFE.....	6,075	3,780	400.5	54.2	30.4	1919	Newburgh, N. Y.....	New York, N. Y.....	Do.
218698	LSIK	St. s.	2	2	KITTEGAUN.....	5,989	3,707	400.7	54.2	30.4	1919	Harriman, Pa.....	Philadelphia, Pa.....	Do.
218699	LSIM	St. s.	2	2	INNOKO.....	6,517	4,045	395.5	55.0	31.4	1919	Kearny, N. J.....	Newark, N. J.....	Do.
218700	LSIN	St. s.	2	2	BELLBUCKLE.....	6,207	3,835	395.5	55.0	31.4	1919	do	do	Do.
218701	LSIP	St. s.	2	2	ZAREMHO.....	4,982	3,595	380.2	53.1	27.0	1919	Tacoma, Wash.....	Tacoma, Wash.....	Do.
218703	LSIQ	*Sch.	1	3	Northern No. 31.....	1,083	1,021	231.1	35.0	14.9	1919	Havre de Grace, Md.	Wilmington, Del.....	Northern Transportation Co. (Del.). U. S. Shipping Board.
218706	LSIR	St. s.	2	2	WYTHEVILLE.....	6,517	4,045	395.5	55.0	31.4	1919	Kearny, N. J.....	Newark, N. J.....	Do.
218707	LSIT	St. s.	2	2	BETSY BELL.....	6,059	3,752	402.6	53.2	32.0	1919	Alexandria, Va.....	Alexandria, Va.....	Do.
218708	LSIV	St. s.	1	2	LAKE FANHUSH.....	2,598	1,610	251.0	43.6	26.1	1919	Lorain, Ohio.....	New Orleans, La.....	Do.
218711	LSIHW	St. s.	2	2	WAWALONA.....	6,076	3,729	401.4	53.2	31.0	1919	Vancouver, Wash.....	Portland, Oreg.....	Do.
218713	LSJB	St. s.	1	2	LAKE ELLENDALE.....	2,674	1,658	253.4	43.8	26.0	1919	Ecorse, Mich.....	Detroit, Mich.....	Do.
218714	LSJC	St. s.	1	2	Brentwood.....	2,922	1,724	267.8	49.8	25.6	1919	Portland, Oreg.....	Portland, Oreg.....	Do.
218715	LSJD	St. s.	2	2	NAMEAUG.....	6,333	3,894	409.6	54.4	27.4	1919	Groton, Conn.....	New London, Conn.....	Do.
218718	LSJF	St. s.	2	2	LAKE GADSDEN.....	2,680	1,667	253.4	41.8	26.2	1919	Manitowoc, Wis.....	New Orleans, La.....	Do.
218452	LSJG	St. s.	1	2	ROTHARIAN.....	473	264	132.0	29.0	8.4	1919	Galveston, Tex.....	Galveston, Tex.....	Seaboard Transportation & Shipping Co. U. S. Shipping Board.
218720	LSJH	St. s.	1	2	Fort Logan.....	2,534	1,516	266.5	46.0	24.1	1918	North Bend, Oreg.....	Marshfield, Oreg.....	Do.
218721	LSJK	St. s.	1	2	LAKE SINGARA.....	2,715	1,690	253.4	43.7	26.2	1919	Ashtabula, Ohio.....	New Orleans, La.....	Do.
218723	LSJN	St. s.	2	2	Dova.....	2,919	1,722	294.0	46.7	23.8	1919	Portland, Oreg.....	Portland, Oreg.....	Do.
218724	LSJP	St. s.	2	2	Diana.....	2,924	1,709	294.0	46.7	23.8	1919	do	do	Do.
218727	LSJQ	St. s.	1	2	KESHENA.....	427	187	142.0	27.5	14.6	1919	Superior, Wis.....	Duluth, Minn.....	Do.
218728	LSJR	St. s.	1	2	KIOREE.....	427	187	142.0	27.5	14.8	1919	do	do	Do.
218729	LSJT	St. s.	1	2	KIRON.....	427	187	142.0	27.5	14.8	1919	do	do	Do.
218730	LSJV	St. s.	1	2	KITCHI.....	427	187	142.0	27.6	14.8	1919	do	do	Do.
218731	LSJW	St. s.	2	2	WILFARO.....	5,268	3,347	386.8	52.2	27.4	1919	Arlington, N. Y.....	New York, N. Y.....	Williams S. S. Co. (Del.). U. S. Shipping Board.
218732	LSKB	St. s.	2	2	WEST INSKIP.....	5,555	3,457	410.5	54.3	27.2	1919	Los Angeles, Calif.....	Los Angeles, Calif.....	Do.
218733	LSKC	St. s.	2	2	SEATTLE SPIRIT.....	5,627	3,493	409.7	54.2	27.7	1919	Seattle, Wash.....	Seattle, Wash.....	Do.
218735	LSKD	Ga. s.	1	2	BAYONNE.....	1,110	638	206.8	35.6	16.8	1919	Newburgh, N. Y.....	New York, N. Y.....	Vacuum Oil Co.(N.Y.)

SEAGOING VESSELS, ARRANGED IN THE ORDER OF SIGNAL LETTERS—Continued.

[Steel vessels in SMALL CAPITALS, Iron in *italics*, wood in roman.]

Official No.	Signal letters.	Rtg.	Decks.	Masts.	Name of vessel.	Gross tonnage.	Net tonnage.	Length.	Breadth.	Depth.	When built.	Where built.	Home port (where permanent document issues).	Name of managing or principal owner.
218738	LSKF	St. s.	1	2	Wayhut.....	2,551	1,528	<i>Feet.</i> 267.3	<i>Feet.</i> 46.0	<i>Feet.</i> 23.6	1919	Jacksonville, Fla....	Jacksonville, Fla....	U. S. Shipping Board.
218739	LSKQ	St. s.	1	2	Carlbou.....	2,551	1,528	267.3	46.0	23.6	1919	do.....	do.....	Do.
218740	LSKH	St. s.	1	1	KEWANEE.....	3,550	2,125	318.4	46.0	23.6	1919	Elizabeth, N. J.....	Newark, N. J.....	Do.
218741	LSKJ	St. s.	2	2	MINNEQUA.....	5,562	3,434	390.0	54.2	27.0	1919	Hog Island, Pa.....	Philadelphia, Pa.....	Do.
218742	LSKM	Sch.	1	4	James E. Nowson ..	707	620	180.4	36.2	14.9	1919	Boothbay Harbor, Me.	Boston, Mass.....	East Coast Ship Co. (Me.).
218747	LSKN	Ga. s.	1	3	Iragas.....	436	319	134.3	31.2	11.6	1919	Milton, Fla.....	New Orleans, La....	Segari Export & Import Co.
218749	LSKQ	St. s.	1	2	Cllo.....	2,475	1,466	268.3	46.2	23.2	1919	Bellingham, Wash.	Seattle, Wash.....	Pacific American Fisheries.
218750	LSKR	St. s.	2	2	WEST HARTLAND.○	5,721	3,540	410.0	54.2	27.6	1919	Portland, Oreg.....	Portland, Oreg.....	U. S. Shipping Board.
218751	LSKT	*Sch.	1	3	Sherwood.....	1,281	1,210	228.0	38.0	19.1	1919	Baltimore, Md.....	Baltimore, Md.....	Syndicate Managers.
218753	LSKV	St. s.	2	2	LIGHTBURNE.....	6,784	5,154	416.8	56.1	31.1	1919	Bath, Me.....	Port Arthur, Tex....	The Texas Co. (Tex.).
218754	LSKW	St. s.	2	2	MERCER VICTORY.○	5,500	3,381	400.7	54.2	30.4	1919	Harriman, Pa.....	Philadelphia, Pa....	U. S. Shipping Board.
218759	LSMB	St. s.	1	2	Conewago.....	2,546	1,509	267.1	46.2	23.8	1919	Olympia, Wash.....	Seattle, Wash.....	Do.
218760	LSMC	St. s.	2	2	COTATI.....	5,963	4,385	402.6	53.0	32.0	1919	Oakland, Calif.....	San Francisco, Calif.	Do.
218761	LSMD	St. s.	1	2	Dardania.....	2,532	1,496	264.6	46.1	24.0	1919	Columbia City, Oreg.	Portland, Oreg.....	Do.
218762	LSMF	St. s.	1	2	Datis.....	2,532	1,496	264.6	46.1	24.0	1919	do.....	do.....	Do.
218763	LSMO	St. s.	1	2	Explorer.....	475	218	139.6	30.3	15.7	1919	Savannah, Ga.....	Savannah, Ga.....	Do.
218764	LSMH	St. s.	2	2	HATCHE.....	5,989	4,431	402.5	53.0	32.0	1919	Oakland, Calif.....	San Francisco, Calif.	Do.
218766	LSMK	St. s.	1	2	LAKE FEAR.....	2,344	1,399	251.0	43.6	22.0	1919	Saginaw, Mich.....	Port Huron, Mich....	Do.
218767	LSMN	St. s.	1	2	LAKE FIELDING.....	2,571	1,588	248.6	43.7	25.9	1919	Toledo, Ohio.....	Toledo, Ohio.....	Do.
218768	LSMP	St. s.	2	2	STANLEY.....	6,463	4,712	401.7	54.8	32.1	1919	Seattle, Wash.....	Seattle, Wash.....	Do.
218769	LSMQ	St. s.	1	2	Traveller.....	475	218	139.6	30.3	15.7	1919	Savannah, Ga.....	Savannah, Ga.....	Do.
218770	LSMR	St. s.	1	2	Guardman.....	360	199	126.0	29.9	13.7	1919	Solomons, Md.....	New London, Conn.	T. A. Scott (Conn.).
218771	LSMT	St. s.	2	1	HUGUENOT.....	6,964	4,282	434.8	56.2	31.7	1919	Sparrows Point, Md.	Baltimore, Md.....	U. S. Shipping Board.
218775	LSMV	St. s.	1	2	JIM SID.....	200	101	101.8	21.2	11.0	1919	Mobile, Ala.....	New Orleans, La....	Gulf Barge & Towing Co. (La.).
218776	LSMW	Sch.	1	3	J. K. Mitchell.....	383	319	142.6	32.0	10.7	1919	Millbridge, Me.....	Crisfield, Md.....	W. S. Roberts.
218777	LSNB	Sch.	2	4	Lucia P. Dow.....	998	891	189.0	37.8	20.0	1919	Rockland, Me.....	Boston, Mass.....	Atlantic Coast Co. (Me.)
218782	LSNC	St. s.	2	0	WEST ISIP.....	5,775	3,572	409.8	54.2	29.2	1919	Seattle, Wash.....	Seattle, Wash.....	U. S. Shipping Board.
218783	LSND	St. s.	1	2	Custodian.....	359	199	126.0	29.9	13.7	1919	Solomons, Md.....	Cleveland, Ohio.....	Pringle Barge Line Co. (Ohio).
218785	LSNF	St. s.	1	1	Energy.....	177	30	95.5	24.7	12.2	1919	Sturgeon Bay, Wis..	New York, N. N.....	James Hughes, Jr.
218786	LSNG	St. s.	1	2	ABLANSY.....	3,645	2,174	324.0	46.2	25.0	1919	Newark, N. J.....	Newark, N. J.....	U. S. Shipping Board.
218787	LSNH	St. s.	1	2	ASABETH.....	3,645	2,174	324.0	46.2	25.0	1919	do.....	do.....	Do.
218788	LSNJ	St. s.	1	2	FOURTH ALABAMA○	3,283	2,000	324.0	46.2	25.0	1919	do.....	do.....	Do.
218789	LSNK	St. s.	1	2	LACKAWANNA VALLEY.	3,299	2,007	324.0	46.2	25.0	1919	do.....	do.....	Do.
218790	LSNM	St. s.	2	2	LAFCON.....	5,562	3,434	390.0	54.2	27.6	1919	Hog Island, Pa.....	Philadelphia, Pa....	Do.
218791	LSNP	St. s.	2	2	LEBANON.....	5,058	3,096	390.0	54.2	27.6	1919	do.....	do.....	Do.
218792	LSNQ	St. s.	2	2	LOCKPORT.....	9,214	3,751	400.7	54.2	30.1	1919	Chester, Pa.....	do.....	Do.
218793	LSNR	St. s.	1	2	LORDSHIP MANOR.○	3,275	1,990	324.0	46.2	25.0	1919	Newark, N. J.....	Newark, N. J.....	Do.
218794	LSNT	St. s.	1	2	NONANTUM.....	3,545	2,174	324.0	46.2	25.0	1919	do.....	do.....	Do.
218795	LSNV	St. s.	1	2	POTNAM.....	3,545	2,174	324.0	46.2	25.0	1919	do.....	do.....	Do.
218796	LSNW	St. s.	2	2	TULSA.....	5,083	3,113	390.0	54.2	27.6	1919	Hog Island, Pa.....	Philadelphia, Pa....	Do.
218797	LSPB	St. s.	2	2	WEST CHESWALD.....	6,187	3,837	409.8	54.2	27.7	1919	Portland, Oreg.....	Portland, Oreg.....	Do.
218798	LSPC	St. s.	2	2	WEST RHARITANS.○	5,703	3,513	409.8	54.2	27.7	1919	do.....	do.....	Do.
218801	LSPD	St. s.	2	2	ABRAHAM LINCOLN.	7,660	4,967	439.6	60.2	33.7	1919	Gloucester City, N. J.	Philadelphia, Pa....	Do.
218804	LSPF	St. s.	2	0	ICONIUM.....	6,183	4,669	402.2	53.1	32.0	1919	Seattle, Wash.....	Seattle, Wash.....	Do.
218805	LSPG	St. s.	1	2	LAKE FLAGON.....	2,609	1,610	251.0	43.6	26.2	1919	Duluth, Minn.....	Duluth, Minn.....	Do.
218806	LSPH	St. s.	2	2	WEST CACTUS.....	5,643	3,523	410.5	54.0	27.1	1919	South San Francisco, Calif.	San Francisco, Calif.	Do.
218808	LSPJ	St. s.	3	2	MONTAUK.....	7,771	4,829	419.5	56.5	30.2	1919	Camden, N. J.....	New York, N. Y....	Atlantic Transport Co. of West Va. (W. Va.).
218809	LSPK	St. s.	2	2	WEKKA.....	3,513	2,144	333.8	48.0	24.9	1919	Jacksonville, Fla....	Jacksonville, Fla....	U. S. Shipping Board.
218810	LSPM	St. s.	2	2	WEST SELENE.....	5,940	3,729	410.0	54.4	27.2	1919	Los Angeles, Calif...	Los Angeles, Calif...	Do.
218811	LSPN	St. s.	1	2	DELFINA.....	3,480	2,060	320.7	46.0	24.4	1919	Oakland, Calif.....	San Francisco, Calif.	Do.
218812	LSPQ	St. s.	2	0	ELKBRIDGE.....	6,318	4,725	401.7	54.8	32.1	1919	Seattle, Wash.....	Seattle, Wash.....	Do.
218816	LSPR	St. s.	1	2	DELCO.....	3,482	2,112	328.0	46.2	22.9	1919	Wilmington, Del....	New York, N. Y....	Atlantic Transport Co. (W. Va.).
218817	LSPS	St. s.	2	2	BAKERSFIELD.....	5,545	3,458	410.5	54.3	27.2	1919	Los Angeles, Calif...	Los Angeles, Calif...	U. S. Shipping Board.
218818	LSPV	St. s.	2	2	DAUPERATA.....	5,720	3,545	409.6	54.4	27.4	1919	Baltimore, Md.....	Baltimore, Md.....	Do.
218820	LSPW	St. s.	1	2	BARTHNEY.....	429	203	142.0	27.7	14.8	1919	Elizabeth, N. J.....	Newark, N. J.....	Do.
218821	LSPB	St. s.	1	2	BUFFALO BRIDGE.....	3,315	2,017	324.0	46.2	25.0	1919	Newark, N. J.....	do.....	Do.
218822	LSQC	St. s.	1	2	PARKSVILLE.....	3,545	2,174	324.0	46.2	25.0	1919	do.....	do.....	Do.
218831	LSQD	St. s.	1	2	LAKE FLAGSTAFF.....	2,609	1,610	251.0	43.6	26.2	1919	Duluth, Minn.....	Duluth, Minn.....	Do.
218832	LSQE	St. s.	1	2	LAKE FLAMBEAU.....	2,609	1,610	251.0	43.6	26.2	1919	do.....	do.....	Do.
218833	LSQF	St. s.	2	2	SHUCKSHYNNY.....	5,103	3,127	390.0	54.2	27.6	1919	Hog Island, Pa.....	Philadelphia, Pa....	Do.
218835	LSQH	St. s.	2	2	BANNACK.....	4,844	2,987	377.0	52.0	26.8	1919	Shooters Island, N. Y.	New York, N. Y....	Do.
218836	LSQJ	St. s.	2	2	NISHMAHA.....	6,076	3,729	401.4	53.2	31.9	1919	Vancouver, Wash...	Portland, Oreg.....	Do.
218837	LSQK	St. s.	2	2	DEVOLANTE.....	7,058	4,349	435.0	56.0	32.0	1919	Alameda, Calif.....	San Francisco, Calif.	Do.
218849	LSQN	St. s.	3	2	WHEATLAND MONTANA.	7,001	6,451	410.1	54.2	27.1	1919	Seattle, Wash.....	Seattle, Wash.....	Do.
218850	LSQP	St. s.	2	2	VINCENT.....	6,210	3,857	395.5	55.0	31.4	1919	Kearny, N. J.....	Newark, N. J.....	Do.

SEAGOING VESSELS, ARRANGED IN THE ORDER OF SIGNAL LETTERS—Continued.

[Steel vessels in SMALL CAPITALS, Iron in *italics*, wood in roman.]

Official No.	Signal letters.	Reg.	Decks.	Masts.	Name of vessel.	Gross tonnage.	Net tonnage.	Length.	Breadth.	Depth.	When built.	Where built.	Home port (where permanent document issues).	Name of managing or principal owner.
								<i>Feet.</i>	<i>Feet.</i>	<i>Feet.</i>				
218851	LSQR	St.s.	2	2	WINONA COUNTY.⊙	6,049	3,767	395.5	55.0	31.4	1919	Koarnoy, N. J.....	Newark, N. J.....	U. S. Shipping Board.
218852	LSQT	St.s.	1	2	LAKE FARIBAULT.⊙	2,603	1,610	251.0	43.6	26.1	1919	Cleveland, Ohio.....	Cleveland, Ohio.....	Do.
218853	LSQV	St.s.	1	1	Bouker No. 4.....	177	30	95.5	24.7	12.2	1919	Green Bay, Wis.....	New York, N. Y.....	Bouker Contracting Co. (N. J.).
218854	LSQW	St.s.	1	1	Sampson.....	177	30	95.5	24.7	12.2	1919do.....do.....	U. S. Shipping Board.
218859	LSRII	St.s.	1	2	IMLAY.....⊙	7,005	4,352	425.8	57.0	31.2	1919	Oakland, Calif.....	San Francisco, Calif.	Do.
218864	LSRC	*Sch.	2	6	DYKES.....	2,072	1,631	306.8	50.2	20.3	1919	Baltimore, Md.....	Pittsburgh, Pa.....	Aluminium Co. of America (Pa.).
218865	LSRD	St.s.	2	2	LAHETTE.....⊙	5,562	3,434	390.0	54.2	27.6	1919	Hog Island, Pa.....	Philadelphia, Pa.....	U. S. Shipping Board.
218866	LSRF	St.s.	2	2	ROCKAWAY PARK.⊙	4,844	2,987	337.0	52.0	26.8	1919	Shooters Island, N. Y.	New York, N. Y.....	Do.
218867	LSRG	St.s.	2	2	SHANNOCK.....⊙	5,562	3,434	390.0	54.2	27.0	1919	Hog Island, Pa.....	Philadelphia, Pa.....	Do.
218868	LSRII	Ga.s.	1	2	Matchless.....	113	97	91.4	25.6	9.3	1859	Key West, Fla.....	Tampa, Fla.....	George J. Reynolds.
218873	LSRJ	St.s.	2	2	ORCUS.....⊙	4,954	3,074	380.2	53.1	27.0	1919	Tacoma, Wash.....	Tacoma, Wash.....	U. S. Shipping Board.
218874	LSRK	St.s.	2	0	ORANI.....⊙	0,040	4,506	402.4	53.1	32.0	1919	Seattle, Wash.....	Seattle, Wash.....	Do.
218875	LSRM	St.s.	1	0	Harry G. Lytle.....	266	135	121.3	28.8	12.5	1919	Sharptown, Md.....	New York, N. Y.....	Erie Basin Towing & Hoisting Co.
218876	LSRN	Sch.	2	4	Katherine May.....	915	816	183.8	37.6	19.2	1919	East Hampden, Me.	Bangor, Me.....	Bangor Shipbuilding Co. (Me.).
218877	LSRP	St.s.	2	2	WEST HARTLEY.....⊙	5,757	3,560	410.0	54.2	27.6	1919	Portland, Oreg.....	Portland, Oreg.....	U. S. Shipping Board.
218878	LSRQ	*Sch.	1	3	CHELSEA.....	1,327	1,169	231.0	33.5	18.7	1919	Port, Me.....	Philadelphia, Pa.....	Southern Transportation Co. (N. J.).
218880	LSRT	St.s.	1	2	ALDEN A. MILLS.....	340	175	139.2	24.0	13.1	1919	East Boothbay, Me.	Boston, Mass.....	Commonwealth Fisheries Co.
218881	LSRV	St.s.	1	2	LAKE FANSDALE.⊙	2,598	1,609	251.0	43.6	26.1	1919	Lorain, Ohio.....	New York, N. Y.....	U. S. Shipping Board.
218882	LSRW	St.s.	1	2	LAKE FAULK.....⊙	2,598	1,609	251.0	43.6	26.1	1919do.....	Cleveland, Ohio.....	Do.
218875	LSTB	*Sch.	1	3	Millville.....	1,213	1,093	229.7	37.2	19.3	1919	Millville, Fla.....	Baltimore, Md.....	Syndicate Managers.
218855	LSTD	Sch.	2	4	Herbert L. Rawding	1,219	1,109	201.7	38.5	21.9	1919	Stockton Springs, Me.	Boston, Mass.....	Atlantic Coast Co. (Me.).
218860	LSTF	St.s.	2	2	VANADA.....⊙	6,059	3,752	402.6	53.2	32.0	1919	Alexandria, Va.....	New York, N. Y.....	U. S. Shipping Board.
218857	LSTG	St.s.	2	0	EDITOR.....	6,323	4,725	402.6	54.8	32.1	1919	Seattle, Wash.....	Seattle, Wash.....	Do.
218888	LSTH	St.s.	2	2	DEROCHE.....	7,058	4,349	435.0	56.0	32.0	1910	Alamada, Calif.....	San Francisco, Calif.	Do.
218893	LSTK	St.s.	2	2	WEST KATAN.....⊙	5,656	3,536	410.5	54.3	27.2	1919	Long Beach, Calif.....	Los Angeles, Calif.....	Do.
218894	LSTM	Sch.	1	4	R. R. Govin.....	872	779	186.5	37.0	17.6	1919	Lindenmville, N. Y.	New York, N. Y.....	Victor Shipping Co.
218895	LSTN	St.s.	1	2	LAKE ELLIJAY.....⊙	2,674	1,658	253.4	43.8	26.0	1919	Ecorse, Mich.....	New Orleans, La.....	U. S. Shipping Board.
218896	LSTP	St.s.	1	2	LAKE ELLICOTT.....⊙	2,674	1,658	253.4	43.8	26.0	1919do.....do.....	Do.
218897	LSTQ	St.s.	1	2	LAKE ELLERSLIE.....⊙	2,674	1,658	253.4	43.8	26.0	1919do.....	Baltimore, Md.....	Do.
218900	LSTR	St.s.	1	2	LAKE FISCUS.....⊙	2,713	1,679	253.4	43.8	26.9	1919	Superior, Wis.....	New York, N. Y.....	Do.
218903	LSTV	St.s.	2	2	WILLPOLO.....⊙	5,174	3,283	386.8	52.2	27.4	1919	Arlington, N. Y.....do.....	Williams S. Co. (Del.)
218904	LSTW	St.s.	2	2	ALAMEDA.....	7,253	5,348	430.0	58.2	31.5	1919	Philadelphia, Pa.....	Philadelphia, Pa.....	U. S. Shipping Board.
218905	LSTD	St.s.	2	2	BIRD CITY.....⊙	5,562	3,434	390.0	54.2	27.6	1919	Hog Island, Pa.....do.....	Do.
218906	LSVC	St.s.	1	1	M. Moran.....	176	29	95.5	24.7	12.2	1919	Manitowoc, Wis.....	New York, N. Y.....	Do.
218907	LSVD	St.s.	1	1	Agnes A. Moran.....	176	29	95.5	24.7	12.2	1919do.....do.....	Do.
218908	LSVF	St.s.	1	2	BATTLEBORO.....	426	200	142.0	27.7	14.8	1919	New York, N. Y.....	Philadelphia, Pa.....	Southern Transportation Co. (N. J.).
218909	LSVG	St.s.	1	2	TAGUS.....	426	200	142.0	27.7	14.3	1919do.....	New York, N. Y.....	U. S. Shipping Board.
218911	LSVJ	St.s.	1	2	EDITOR.....	2,554	1,534	264.3	46.0	23.0	1918	Orange, Tex.....	Port Arthur, Tex.....	Do.
218912	LSVK	St.s.	1	2	ALBANY.....	418	193	142.0	27.7	14.8	1919	Elizabeth, N. J.....	Newark, N. J.....	Do.
218913	LSVM	St.s.	1	2	BARTOLOME.....⊙	418	166	142.0	27.7	14.8	1919do.....	New York, N. Y.....	Cuban Atlantic Transportation Co. (Del.).
218914	LSVN	St.s.	1	2	LAKE INOLENOOK.⊙	2,606	1,612	251.0	43.6	26.1	1919	Wyandotte, Mich.....	Newark, N. J.....	U. S. Shipping Board.
218915	LSVP	St.s.	2	2	BALDWIN.....	0,413	4,600	416.9	56.2	31.0	1919	Quincy, Mass.....	Boston, Mass.....	Do.
218916	LSVQ	St.s.	1	2	MOSHICO.....⊙	3,658	2,256	324.0	46.2	25.0	1919	Mobile, Ala.....	Mobile, Ala.....	Do.
218920	LSVR	Sch.	2	4	Mary Bradford Peirce.	1,133	1,029	198.3	39.2	18.8	1919	Boothbay Harbor, Me.	Boston, Mass.....	Atlantic Coast Co. (Me.).
218921	LSVT	St.s.	1	2	LAKE ELON.....⊙	2,676	1,660	253.4	43.7	26.2	1919	Ashtabula, Ohio.....	Baltimore, Md.....	U. S. Shipping Board.
218922	LSVW	St.s.	2	2	LAKE SAVUS.....⊙	2,689	1,667	253.5	43.9	25.9	1919	Manitowoc, Wis.....	New York, N. Y.....	Do.
218923	LSWB	St.s.	2	2	EPITACIO PESSOA.....	5,959	3,707	400.7	54.2	30.4	1919	Harriman, Pa.....	Philadelphia, Pa.....	Do.
218924	LSWC	St.s.	2	2	TEXARKANA.....⊙	5,498	3,387	400.7	54.2	30.4	1919	Chester, Pa.....do.....	Do.
218925	LSWD	St.s.	2	2	NOKATAY.....⊙	6,036	4,515	402.6	53.0	32.0	1919	Oakland, Calif.....	San Francisco, Calif.	Do.
218939	LSWF	St.s.	1	1	Active.....	177	30	95.5	24.7	12.2	1919	Sturgeon Bay, Wis.	New York, N. Y.....	Do.
218940	LSWG	St.s.	1	1	Diligent.....	177	30	95.5	24.7	12.2	1919do.....	Newport News, Va.	Do.
218941	LSWH	St.s.	2	2	Brookwood.....	2,920	1,738	273.5	49.4	25.9	1919	Seattle, Wash.....	Seattle, Wash.....	Do.
218942	LSWI	St.s.	2	0	WEST ISON.....⊙	5,773	3,571	410.5	54.2	29.2	1919do.....do.....	Do.
218943	LSWK	St.s.	1	2	MALDEN.....	3,545	2,174	324.0	46.2	25.0	1919	Newark, N. Y.....	Newark, N. J.....	Do.
218944	LSWM	St.s.	1	2	CONTINENTAL BRIDGE.	3,283	2,000	324.0	46.2	25.0	1919do.....do.....	Do.
218945	LSWN	St.s.	1	2	CONTINENTAL BRIDGE.	3,283	2,000	324.0	46.2	25.0	1919do.....do.....	Do.
218946	LSWP	St.s.	1	2	Clark Mills.....	3,283	2,000	324.0	46.2	25.0	1919do.....do.....	Do.
218947	LSWQ	St.s.	1	2	Hoosac.....	2,535	1,575	267.3	40.0	23.6	1919	Tampa, Fla.....	Tampa, Fla.....	Do.
218948	LSWR	St.s.	2	0	ELKHORN.....	6,321	4,723	402.6	54.8	32.1	1919	Seattle, Wash.....	Seattle, Wash.....	Do.
218951	LSWT	St.s.	2	2	Collido.....	2,553	1,526	269.0	46.1	24.0	1919	Saint Helens, Oreg..	Portland, Oreg.....	Do.
218952	LSWV	St.s.	1	2	LAKE GIRARDEAU.....	2,344	1,399	251.0	43.6	22.0	1919	Saginaw, Mich.....	Port Huron, Mich.....	Do.
218954	LTBC	St.s.	1	2	LAKE FERNANDO.....	2,694	1,610	251.0	43.6	26.1	1919	Buffalo, N. Y.....	Philadelphia, Pa.....	Do.
218955	LTBD	Sch.	2	4	Doris Hamlin.....	1,063	960	200.5	38.8	18.5	1919	Harrington, Me.....	Boston, Mass.....	Atlantic Coast Co. (Me.).
218958	LTBF	St.s.	1	0	Frank A. Furst.....	181	123	104.3	23.0	10.9	1919	Baltimore, Md.....	Baltimore, Md.....	The Arandel Corp.

SEAGOING VESSELS, ARRANGED IN THE ORDER OF SIGNAL LETTERS—Continued.

[Steel vessels in SMALL CAPITALS, Iron in *Italics*, wood in roman.]

Official No.	Signal letters.	Rlg.	Decks.	Masts.	Name of vessel.	Gross tonnage.	Net tonnage.	Length.	Breadth.	Depth.	When built.	Where built.	Home port (where permanent document issues).	Name of managing or principal owner.
218959	LTBG	St. s.	1	2	LAKE ELLSWORTH	2,674	1,658	233.4	43.8	26.0	1919	Ecorse, Mich.	Detroit, Mich.	U. S. Shipping Board.
218960	LTBH	St. s.	2	2	NOBLES	4,999	3,057	390.0	54.2	27.6	1919	Hog Island, Pa.	Philadelphia, Pa.	Do.
218961	LTBJ	St. s.	2	3	BUNBEAM	6,664	4,148	429.3	59.2	31.4	1910	Chester, Pa.	do.	Sun Co. (N. J.).
218962	LTBK	St. s.	1	2	LAKE FISHER	2,713	1,679	253.4	43.8	26.9	1919	Superior, Wis.	Duluth, Minn.	U. S. Shipping Board.
218963	LTBM	St. s.	2	2	WEST POCASSET	5,707	3,510	409.8	54.2	27.7	1919	Portland, Ore.	Portland, Ore.	Do.
218964	LTBN	St. s.	2	2	WEST SAGINAW	6,187	3,837	409.8	54.2	27.7	1919	do.	do.	Do.
218965	LTBP	St. s.	2	2	WEST JAFFREY	5,603	3,487	409.8	54.2	27.7	1919	do.	do.	Do.
218969	LTBQ	St. s.	1	1	Federal No. 1	176	29	95.5	24.7	12.2	1919	Green Bay, Wis.	Newark, N. J.	Federal Shipbuilding Co. (N. J.).
218970	LTBR	St. s.	1	1	Eugene F. Moran	176	29	95.5	24.7	12.2	1919	do.	New York, N. Y.	Moran Towing & Transp. Co. (N. Y.).
218971	LTBS	St. s.	1	2	LAKE FARISTON	2,599	1,610	251.0	43.6	26.1	1919	Cleveland, Ohio	do.	U. S. Shipping Board.
218972	LTBV	St. s.	2	2	SILETZ	5,757	3,560	410.0	54.2	27.6	1919	Portland, Ore.	Portland, Ore.	Do.
218973	LTBW	St. s.	2	2	WEST CADDOA	5,641	3,522	410.5	54.0	27.1	1919	South San Francisco, Calif.	San Francisco, Calif.	Do.
218975	LTCD	St. s.	1	2	ACE	120	81	141.2	15.4	8.0	1899	Portland, Ore.	Seattle, Wash.	Seaboard Fishing & Navigation Co. (Wash.).
218977	LTCF	St. s.	2	2	HATHAWAY	5,991	4,434	402.5	53.0	32.0	1919	Oakland, Calif.	San Francisco, Calif.	U. S. Shipping Board.
218978	LTCG	St. s.	1	2	MENOMINEE	441	118	141.5	27.7	16.0	1910	Green Bay, Wis.	Milwaukee, Wis.	Do.
218979	LTCB	Sch.	1	4	Miriam Landis	904	825	187.4	38.4	15.3	1919	Bath, Me.	Bath, Me.	Landis Navigation Corp.
218980	LTCJ	St. s.	1	2	DELISLE	3,478	2,064	320.7	46.0	24.4	1919	Oakland, Calif.	San Francisco, Calif.	U. S. Shipping Board.
218981	LTKC	St. s.	2	2	HULACO	6,972	4,293	435.6	56.2	31.7	1919	Sparrows Point, Md.	Baltimore, Md.	Do.
218983	LTCN	St. s.	2	1	SALEM COUNTY	5,056	3,700	391.8	51.3	28.8	1919	Wilmington, Del.	Wilmington, Del.	Do.
218985	LTCF	St. s.	2	0	ENEDICOTT	6,319	4,720	402.6	54.8	32.1	1919	Seattle, Wash.	Seattle, Wash.	Do.
218986	LTCQ	Ga. s.	1	2	Babinda	3,098	2,483	268.7	48.4	24.5	1919	do.	San Francisco, Calif.	Pacific Motorship Co. (Del.).
218987	LTCR	Ga. s.	1	2	Mariner	309	152	141.1	24.8	13.0	1919	Essex, Mass.	Gloucester, Mass.	Marine Trawling Co.
218988	LTCB	St. s.	2	2	BELLEMINA	6,085	3,751	395.5	55.0	31.4	1919	Kearny, N. J.	Newark, N. J.	U. S. Shipping Board.
218990	LTOW	St. s.	2	2	DEWEY	5,630	3,495	410.3	54.2	27.7	1919	Seattle, Wash.	Seattle, Wash.	Do.
218991	LTDB	St. s.	2	2	HOG ISLAND	5,590	3,453	390.0	54.2	27.6	1919	Hog Island, Pa.	Philadelphia, Pa.	Do.
219001	LTDC	*Sch.	1	3	Newport	1,321	1,193	229.3	37.9	18.8	1919	Sandy Point, Me.	do.	Southern Transportation Co. (N. J.).
219002	LTDF	*Sch.	1	3	Seasport	1,321	1,193	229.3	37.9	18.8	1919	do.	do.	Do.
219003	LTDD	St. s.	1	2	LAKE FIFE	2,559	1,586	251.0	43.6	25.8	1919	Toledo, Ohio	Toledo, Ohio	U. S. Shipping Board
219004	LTDD	*Sch.	1	3	Anastasia	1,313	1,212	228.1	37.0	19.3	1919	Jacksonville, Fla.	Philadelphia, Pa.	Southern Transportation Co. (N. J.).
219005	LTDJ	St. s.	2	2	OLOCKSON	6,070	3,729	401.5	53.2	31.9	1910	Vancouver, Wash.	Portland, Ore.	U. S. Shipping Board.
219006	LTDK	St. s.	2	2	BELLIHAVEN	6,098	3,760	395.5	55.0	31.4	1919	Kearny, N. J.	Newark, N. J.	Do.
219007	LTDM	St. s.	2	2	ANACONDA	6,517	4,045	395.5	55.0	31.4	1919	do.	do.	Do.
219008	LTDN	St. s.	2	2	DILLWYN	7,045	4,352	435.0	56.0	32.0	1919	Alameda, Calif.	San Francisco, Calif.	Do.
219009	LTDP	St. s.	2	2	OPHIS	4,753	3,533	380.5	53.1	27.0	1919	Tacoma, Wash.	Tacoma, Wash.	Do.
219011	LTDD	St. s.	2	2	AUDITOR	5,503	3,383	400.7	54.2	30.4	1919	Harriman, Pa.	Philadelphia, Pa.	Do.
219012	LTDR	St. s.	2	3	SUNSHINE	6,664	4,148	429.3	59.2	31.4	1919	Chester, Pa.	do.	Sun Co. (N. J.).
219013	LTDS	Sch.	1	3	Susan B.	455	384	148.0	32.1	13.3	1919	Essex, Mass.	Providence, R. I.	Jesse H. Metcalf.
219017	LTDD	St. s.	2	2	H. F. MORSE	6,054	3,715	402.6	53.2	32.0	1919	Alexandria, Va.	New York, N. Y.	United States Transport Co. (Me.).
219018	LTDD	St. s.	2	0	EKTON	6,318	4,674	402.6	54.8	32.1	1919	Seattle, Wash.	Seattle, Wash.	U. S. Shipping Board.
219019	LTBB	St. s.	1	2	LAKE ELLITHORPE	2,674	1,658	253.4	43.8	26.0	1919	Ecorse, Mich.	New York, N. Y.	Do.
219022	LTFO	St. s.	2	0	CHEPADOA	6,035	4,475	402.4	53.1	32.0	1919	Seattle, Wash.	Seattle, Wash.	Do.
219030	LTFF	St. s.	2	2	COCKAPONSET	5,995	4,443	402.5	53.0	32.0	1919	Baypoint, Calif.	San Francisco, Calif.	Do.
219031	LTFF	St. s.	1	2	LAKE ELSBURY	2,674	1,658	253.4	43.8	26.0	1919	Ecorse, Mich.	Detroit, Mich.	Do.
219032	LTFF	St. s.	1	2	LAKE ELMHURST	2,674	1,658	253.4	43.8	26.0	1919	do.	New York, N. Y.	Do.
219034	LTFF	St. s.	1	2	BASFORD	418	199	142.0	27.7	14.8	1919	Elizabeth, N. J.	do.	Franco & Canada Oil Transport Corp. (N. Y.).
219035	LTFM	St. s.	1	2	BASCABEL	418	199	142.0	27.7	14.8	1919	do.	do.	Do.
219036	LTFN	St. s.	2	2	BENSALEM	5,513	3,389	400.7	54.2	30.4	1919	Harriman, Pa.	Philadelphia, Pa.	U. S. Shipping Board.
219042	LTFP	*Sch.	1	3	Tompkinsville	1,274	1,240	221.3	37.6	18.7	1919	Mariners Harbor, N. Y.	Baltimore, Md.	Syndicate Managers.
219044	LTFQ	St. s.	1	2	LAKE ELPUEBLO	2,674	1,664	253.4	43.7	26.2	1919	Ashtabula, Ohio	New York, N. Y.	U. S. Shipping Board.
219045	LTFB	St. s.	1	2	COOK	3,287	1,993	324.0	46.2	25.0	1919	Newark, N. J.	Newark, N. J.	Do.
219046	LTFV	St. s.	1	2	COQUIT	3,545	2,174	324.0	46.2	25.0	1919	do.	do.	Do.
219047	LTFW	St. s.	1	2	INDEPENDENT BRIDGE	3,545	2,174	324.0	46.2	25.0	1919	do.	do.	Do.
219048	LTGB	St. s.	1	2	LACKAWANNA BRIDGE	3,545	2,174	324.0	46.2	25.0	1919	do.	do.	Do.
219049	LFGC	St. s.	1	2	MOOSEHAUSIC	3,545	2,174	324.0	46.2	25.0	1919	do.	do.	Do.
219050	LFGD	St. s.	1	2	KOOTENAI	3,545	2,174	324.0	46.2	25.0	1919	do.	do.	Do.
219053	LTFH	St. s.	2	2	YOMACHICHI	7,225	4,685	402.1	54.0	34.4	1919	Tampa, Fla.	Tampa, Fla.	Do.
219053	LTGJ	St. s.	2	2	NOCKUM	5,960	4,419	402.6	53.0	32.0	1919	Oakland, Calif.	San Francisco, Calif.	Do.
219055	LTGK	St. s.	2	2	ESCAMBLA	5,444	3,206	400.7	54.2	30.1	1919	Pensacola, Fla.	Pensacola, Fla.	Do.
219057	LTGM	Sch.	1	3	J. W. Somerville	5,447	470	160.2	35.2	12.7	1919	Pocomoke City, Md.	Mobile, Ala.	J. A. Somerville.
219059	LTGP	*Sch.	1	3	Whitehead	1,253	1,139	230.0	37.9	18.8	1919	Rockland, Me.	Fall River, Mass.	Staples Transportation Co. (N. J.).
219060	LTGQ	St. s.	2	0	WEST IRA	5,879	3,643	410.5	54.2	29.2	1919	Seattle, Wash.	Seattle, Wash.	U. S. Shipping Board.

SEAGOING VESSELS, ARRANGED IN THE ORDER OF SIGNAL LETTERS—Continued.

(Steel vessels in SMALL CAPITALS, Iron in *italics*, wood in roman.)

Offical No.	Signal letters.	Rtg.	Decks.	Masts.	Name of vessel.	Gross tonnage.	Net tonnage.	Length.	Breadth.	Depth.	When built.	Where built.	Home port (where permanent document issues).	Name of managing or principal owner.
								<i>Feet.</i>	<i>Feet.</i>	<i>Feet.</i>				
219061	LTGR	St. s.	1	2	Storm King.....⊙	445	103	140.3	29.6	14.3	1919	Rolph, Calif.....	San Francisco, Calif.	Rolph Navigation & Coal Co. (Calif.).
219062	LTGS	St. s.	2	0	BRAVE COEUR.....⊙	6,319	4,666	402.6	54.2	32.1	1919	Seattle, Wash.....	Seattle, Wash.....	U. S. Shipping Board.
219063	LTGV	St. s.	2	2	HADNOT.....⊙	6,413	4,608	416.9	56.2	31.0	1919	Quincy, Mass.....	Boston, Mass.....	Do.
219064	LTGW	St. s.	1	2	LAKE FARLEY.....⊙	2,599	1,615	251.0	43.6	26.1	1919	Cleveland, Ohio.....	Cleveland, Ohio.....	Do.
219065	LTHB	St. s.	1	2	Clodia.....⊙	2,459	1,447	207.4	46.1	23.1	1919	Bellingham, Wash.....	Seattle, Wash.....	Do.
219066	LTHC	St. s.	2	2	IRVINGTON.....⊙	5,584	3,447	400.5	54.2	30.4	1919	Newburgh, N. Y.....	New York, N. Y.....	Do.
219067	LTHD	St. s.	1	2	LAKE FAIRPORT.....⊙	2,606	1,612	251.0	43.6	26.1	1919	Wyandotte, Mich.....	do.....	Do.
219068	LTHF	St. s.	1	2	LAKE FLATONIA.....⊙	2,609	1,610	251.0	43.6	26.2	1919	Duluth, Minn.....	Duluth, Minn.....	Do.
219069	LTHG	St. s.	1	2	LAKE FLANDERS.....⊙	2,609	1,610	251.0	43.6	26.2	1919	do.....	do.....	Do.
219073	LTHJ	St. s.	2	2	LAKE GERHART.....⊙	2,810	1,704	251.0	43.6	28.3	1919	Chicago, Ill.....	San Francisco, Calif.	Do.
219074	LTHK	St. s.	2	2	MERRY MOUNT.....⊙	5,724	3,476	409.6	54.4	27.4	1919	Groton, Conn.....	New London, Conn.....	Do.
219077	LTHN	St. s.	2	2	SINSINAWA.....⊙	5,590	3,453	390.0	54.2	27.6	1919	Hog Island, Pa.....	Philadelphia, Pa.....	Do.
219079	LTHP	St. s.	1	1	Bison.....⊙	177	30	95.5	24.7	12.2	1919	Sturgeon Bay, Wis.....	Milwaukee, Wis.....	Do.
219080	LTHQ	St. s.	3	2	MONTANA.....⊙	7,771	4,829	419.5	56.5	30.2	1919	Camden, N. J.....	New York, N. Y.....	Atlantic Transport Co. (W. Va.).
219089	LTHR	St. s.	2	2	JACKSONVILLE.....⊙	3,513	2,144	333.8	48.0	24.9	1919	Jacksonville, Fla.....	Jacksonville, Fla.....	U. S. Shipping Board.
219090	LTHS	St. s.	2	2	LAKE GALATA.....⊙	2,639	1,667	253.4	43.8	26.2	1919	Manitowoc, Wis.....	Baltimore, Md.....	Do.
116376	LTHV	St. s.	2	2	SAXON.....⊙	2,663	1,857	296.2	40.4	21.1	1890	Cleveland, Ohio.....	New York, N. Y.....	Clinchfield Navigation Co. (N. Y.).
219098	LTHW	St. s.	2	2	HANOVER.....⊙	5,816	3,567	434.3	57.7	27.2	1919	Chester, Pa.....	Philadelphia, Pa.....	U. S. Shipping Board.
219100	LTHX	St. s.	2	2	LAKE ONAWA.....⊙	2,711	1,672	253.5	43.9	25.9	1919	Manitowoc, Wis.....	Milwaukee, Wis.....	Do.
219101	LTHY	St. s.	1	2	LAKE FIGART.....⊙	2,559	1,586	251.0	43.6	25.8	1919	Toledo, Ohio.....	Toledo, Ohio.....	Do.
219102	LTHZ	St. s.	1	1	Setter.....⊙	176	29	95.5	24.7	12.2	1919	Manitowoc, Wis.....	New York, N. Y.....	W. D. Dittmar.
219103	LTHA	St. s.	2	0	CRIPPLE CREEK.....⊙	6,320	4,668	402.6	54.8	32.1	1919	Seattle, Wash.....	Seattle, Wash.....	U. S. Shipping Board.
219110	LTHB	St. s.	1	2	LAKE FANQUIEN.....⊙	2,592	1,613	251.0	43.6	26.1	1919	Lorain, Ohio.....	Cleveland, Ohio.....	Do.
219111	LTHC	St. s.	1	2	LAKE FAVONIA.....⊙	2,592	1,613	251.0	43.6	26.1	1919	do.....	do.....	Do.
219112	LTHD	St. s.	1	2	LAKE FITCH.....⊙	2,713	1,079	253.4	43.8	26.9	1919	Superior, Wis.....	New York, N. Y.....	Do.
219115	LTHJ	St. s.	1	2	LAKE FIGHTING.....⊙	2,559	1,586	251.0	43.6	25.8	1919	Toledo, Ohio.....	Toledo, Ohio.....	Do.
219116	LTHK	St. s.	2	2	CHICKASAW.....⊙	5,086	3,116	390.0	54.2	27.6	1919	Hog Island, Pa.....	Philadelphia, Pa.....	Do.
219117	LTHL	St. s.	2	2	MAONERIC.....⊙	5,590	3,453	390.0	54.2	27.6	1919	do.....	do.....	Do.
219118	LTHM	St. s.	2	2	LAKE GALEN.....⊙	2,711	1,672	253.5	43.9	25.9	1919	Manitowoc, Wis.....	New York, N. Y.....	Do.
219119	LTHN	St. s.	2	2	PORTSMOUTH.....⊙	5,881	4,544	410.5	54.2	27.0	1919	Portsmouth, N. H.....	Portsmouth, N. H.....	Do.
219120	LTHP	St. s.	2	2	LAKE GALEWOOD.....⊙	2,639	1,667	253.4	43.8	26.2	1919	Manitowoc, Wis.....	Baltimore, Md.....	Do.
219121	LTHQ	St. s.	2	2	LAKE GAITHER.....⊙	2,639	1,667	253.4	43.8	26.2	1919	do.....	New York, N. Y.....	Do.
219128	LTKB	St. s.	1	1	Spaniel.....⊙	176	29	95.5	24.7	12.2	1919	do.....	do.....	Do.
219129	LTKC	*Sch.	1	3	Diamond.....⊙	1,313	1,212	228.1	37.0	19.3	1919	Jacksonville, Fla.....	Baltimore, Md.....	Syndicate Managers.
219130	LTKD	*Sch.	1	3	Orytona.....⊙	1,313	1,212	228.1	37.0	19.3	1919	do.....	Philadelphia, Pa.....	Southern Transportation Co. (N. J.).
219131	LTKF	Bkn.	1	5	Forest Pride.....	1,600	1,424	241.5	44.0	19.2	1919	Aberdeen, Wash.....	Seattle, Wash.....	Grays Harbor Motorship Corp. (Wash.).
219133	LTKG	Sch.	1	4	Henriette.....⊙	735	677	160.0	30.0	18.9	1874	La Seyne, France.....	San Francisco, Calif.	Alexander Woodside.
219134	LTKH	St. s.	2	2	NORTHERN STAR.....⊙	5,174	3,283	386.8	52.2	27.4	1919	Arlington, S. I., N. Y.....	New York, N. Y.....	American Star Line (N. Y.).
219138	LTKJ	St. s.	1	2	WISLA.....⊙	3,416	2,563	340.0	45.5	24.0	1895	Sunderland, England.....	do.....	Polish American Navigation Corp. (Del.).
219139	LTKK	St. s.	2	2	BELLEPLINE.....⊙	6,049	3,767	395.5	55.0	31.4	1919	do.....	do.....	U. S. Shipping Board.
219141	LTKL	St. s.	1	2	BERMUDA.....⊙	426	200	142.0	27.7	14.8	1919	New York, N. Y.....	Philadelphia, Pa.....	Do.
219142	LTKM	St. s.	1	2	BAYMEAD.....⊙	426	200	142.0	27.7	14.8	1919	do.....	New York, N. Y.....	Southern Transportation Co. (N. J.).
219143	LTKN	St. s.	1	2	MOOSITAUKA.....⊙	429	91	141.5	27.7	14.8	1919	Green Bay, Wis.....	Milwaukee, Wis.....	U. S. Shipping Board.
219144	LTKS	St. s.	1	1	Geo. W. Stevens.....	177	30	95.5	24.7	12.2	1919	Sturgeon Bay, Wis.....	Newport News, Va.....	Chesapeake & Ohio Railway Co. (Va.).
219145	LTKV	St. s.	1	1	Claremont.....	177	30	95.5	24.7	12.2	1919	do.....	New York, N. Y.....	Lohg Valley R. R. Co. of N. J. (N. J.).
219146	LTKW	St. s.	1	1	Thomas Tracy.....	176	29	95.5	24.7	12.2	1919	Green Bay, Wis.....	do.....	Thomas Tracy.
219147	LTKX	St. s.	1	1	Federal No. 2.....	176	29	95.5	24.7	12.2	1919	do.....	Newark, N. J.....	Federal Shipbuilding Co. (N. J.).
219152	LTKY	*Sch.	1	3	Catonsville.....	1,281	1,210	228.0	38.0	19.1	1919	Baltimore, Md.....	Baltimore, Md.....	Syndicate Managers.
219153	LTKZ	St. s.	2	2	ICELAND.....⊙	5,460	3,365	400.7	54.2	30.4	1919	Chester, Pa.....	Philadelphia, Pa.....	U. S. Shipping Board.
219154	LTKA	St. s.	2	2	KAWAII.....⊙	7,253	5,402	430.0	58.2	31.5	1919	Philadelphia, Pa.....	do.....	Do.
219155	LTKB	St. s.	2	2	DANIEL WEBSTER.....⊙	8,289	6,147	439.0	60.2	33.7	1919	Gloicester City, N. J.....	do.....	Do.
219157	LTKC	St. s.	2	0	CRISFIELD.....⊙	6,321	4,670	402.6	54.8	32.1	1919	Seattle, Wash.....	Seattle, Wash.....	Do.
219158	LTKD	St. s.	1	2	LAKE ELIHO.....⊙	2,674	1,663	253.4	43.7	28.2	1919	Ashtabula, Ohio.....	New York, N. Y.....	Do.
219159	LTKE	St. s.	2	2	INSPECTOR.....⊙	5,036	3,076	390.0	54.2	27.6	1919	Hog Island, Pa.....	Philadelphia, Pa.....	Do.
219167	LTKF	St. s.	2	2	ORIENT.....⊙	4,894	3,058	376.4	52.3	27.0	1919	Sparrows Point, Md.....	New York, N. Y.....	Orinco S. Corp. (Del.).
219168	LTKG	St. s.	1	2	COL. ROCKWELL.....	288	109	125.0	23.4	13.8	1919	Levis, Quebec.....	Port Arthur, Tex.....	Gulf S. S. Co. (Tex.).
219172	LTKH	*Sch.	1	3	Hallowell.....	1,327	1,182	231.0	38.5	18.7	1919	Richmond, Me.....	Baltimore, Md.....	Syndicate Managers.
219173	LTKI	St. s.	2	2	LAKE GERA.....⊙	2,637	1,619	251.0	43.6	26.1	1919	Chicago, Ill.....	New Orleans, La.....	U. S. Shipping Board.
219174	LTKJ	St. s.	1	2	BETHNOR.....⊙	3,482	2,112	328.0	46.2	22.9	1919	Wilmington, Del.....	Wilmington, Del.....	Do.
219175	LTKK	St. s.	1	2	KALEEN.....⊙	427	187	142.0	27.5	14.8	1919	Superior, Wis.....	Duluth, Minn.....	Do.
219176	LTKL	St. s.	1	2	KOLDA.....⊙	427	187	142.0	27.5	14.8	1919	do.....	do.....	Do.
219177	LTKM	St. s.	1	2	LAKE FITHIAN.....⊙	2,686	1,665	253.4	43.8	26.3	1919	do.....	New Orleans, La.....	Do.
219178	LTKN	St. s.	2	2	ARYAN.....⊙	6,784	5,154	416.8	56.1	31.1	1919	Bath, Me.....	Port Arthur, Tex.....	The Texas Co. (Tex.).
219179	LTKP	Gr. s.	1	2	PINTHUS.....⊙	1,111	635	206.8	35.6	16.8	1919	Newburgh, N. Y.....	New York, N. Y.....	Sugar Products Co.

SEAGOING VESSELS, ARRANGED IN THE ORDER OF SIGNAL LETTERS—Continued.

[Steel vessels in SMALL CAPITALS, Iron in *italics*, wood in roman]

Official No.	Signal letters.	Rig.	Decks.	Masts.	Name of vessel.	Gross tonnage.	Net tonnage.	Length.	Breadth.	Depth.	When built.	Where built.	Home port (where permanent document issues).	Name of managing or principal owner.
219181	LTNG	St. s.	2	2	Tuwetanka.....	2,440	1,451	268.8	45.7	22.2	1919	Savannah, Ga.....	Savannah, Ga.....	U. S. Shipping Board.
219182	LTNH	St. s.	1	1	LAKE FAXON.....	2,592	1,613	251.0	43.6	26.1	1919	Lorain, Ohio.....	New York, N. Y.....	Do.
219183	LTNJ	St. s.	1	1	LAKE FELDON.....	2,592	1,613	251.0	43.6	26.1	1919	do.....	do.....	Do.
219184	LTNK	St. s.	2	2	CLAVARACK.....	5,590	3,453	390.0	54.2	27.8	1919	Hog Island, Pa.....	Philadelphia, Pa.....	Do.
219185	LTNM	Ga. s.	2	4	Charles S. Gawthrop.	1,488	1,227	212.2	40.0	21.2	1919	Wilmington, Del.....	New York, N. Y.....	Woodlin Transportation Corp. (N. Y.).
219186	LTNP	St. s.	1	2	LAKE FERRONA.....	2,598	1,615	251.0	43.6	26.1	1919	Cleveland, Ohio.....	Philadelphia, Pa.....	U. S. Shipping Board.
219187	LTNQ	Ga. s.	1	2	Balcatta.....	3,109	2,482	268.8	48.3	24.4	1919	Seattle, Wash.....	San Francisco, Calif.....	Pacific Motorship Co. (Del.).
219188	LTNR	St. s.	1	2	LAKE FLATTERY.....	2,609	1,610	251.0	43.6	26.2	1919	Duluth, Minn.....	Duluth, Minn.....	U. S. Shipping Board.
219189	LTNS	St. s.	3	4	SUSQUEHANNA.....	9,959	5,753	600.8	58.5	28.7	1899	Hamburg, Germany.....	New York, N. Y.....	Do.
219190	LTPC	St. s.	2	2	GATHLAMET.....	5,869	3,635	410.5	54.2	27.2	1919	Seattle, Wash.....	Seattle, Wash.....	Do.
219201	LTPG	St. s.	1	1	LAKE ELMDALE.....	2,674	1,658	253.4	43.8	26.0	1919	Ecorse, Mich.....	Detroit, Mich.....	Do.
219202	LTPH	St. s.	2	2	PALSADES.....	4,844	2,987	377.0	52.0	26.8	1919	Shooters Island, N. Y.....	New York, N. Y.....	Do.
219203	LTPJ	St. s.	2	2	CRANFORD.....	6,527	4,049	393.7	55.1	31.4	1919	Wilmington, N. C.....	Wilmington, N. C.....	Do.
219204	LTPK	St. s.	2	2	LAKE GETAWAY.....	2,637	1,619	251.0	43.6	26.1	1919	Chicago, Ill.....	New York, N. Y.....	Do.
219205	LTPM	St. s.	2	2	LAKE GERT.....	2,637	1,619	251.0	43.6	26.1	1919	do.....	do.....	Do.
219207	LTPN	St. s.	2	2	EPINGHAM.....	6,421	4,677	402.6	54.8	32.1	1919	Seattle, Wash.....	Seattle, Wash.....	Do.
219208	LTPQ	St. s.	2	2	CHICOMICO.....	6,032	4,457	402.4	53.1	32.0	1919	do.....	do.....	Do.
219209	LTPR	St. s.	2	2	DEUEL.....	5,586	3,405	410.3	54.2	27.1	1919	do.....	do.....	Do.
219212	LTPS	*Sch.	1	3	M. P. Co. No. 7.....	2,130	1,970	246.4	47.8	20.1	1919	Harrisburg, Tex.....	Port Arthur, Tex.....	Magnolia Petroleum Co. (Tex.).
219213	LTPV	St. s.	1	2	BARTHOLOMEW.....	2,598	1,615	251.0	43.6	26.1	1919	Cleveland, Ohio.....	New York, N. Y.....	U. S. Shipping Board.
219215	LTPW	St. s.	1	2	PENQUIN.....	377	183	139.4	25.2	13.2	1919	do.....	Rockland, Me.....	East Coast Fisheries Co. (Me.).
219216	LTOB	St. s.	2	2	LYCOMING.....	5,989	3,709	400.7	54.2	30.4	1919	Harriman, Pa.....	Philadelphia, Pa.....	U. S. Shipping Board.
219217	LTOC	Sch.	2	4	Velma L. Hamlin.....	1,091	986	200.0	38.8	19.3	1919	Harrington, Mo.....	Boston, Mass.....	Atlantic Coast Co. (Me.).
219221	LTOD	St. s.	2	2	J. R. GORDON.....	5,746	3,549	409.8	54.2	27.7	1919	Portland, Oreg.....	New York, N. Y.....	Union Sulphur Co. (N. J.).
219222	LTOF	St. s.	3	2	SCOTTSBURG.....	7,771	4,829	419.5	56.5	30.2	1919	Camden, N. J.....	Philadelphia, Pa.....	U. S. Shipping Board.
219225	LTOG	St. s.	2	2	AFOUNDRIA.....	5,590	3,453	390.0	54.2	27.8	1919	Hog Island, Pa.....	do.....	Do.
219226	LTOH	St. s.	2	2	COAHOMA COUNTY.....	5,590	3,453	390.0	54.2	27.8	1919	do.....	do.....	Do.
219227	LTOJ	Sch.	2	5	Blanca.....	2,139	1,046	243.4	47.3	24.2	1919	Seattle, Wash.....	Seattle, Wash.....	Blanca Shipping Corp.
219228	LTOK	St. s.	1	2	LAKE STRYMON.....	2,609	1,610	251.0	43.6	26.2	1919	Duluth, Minn.....	New Orleans, La.....	U. S. Shipping Board.
219229	LTOM	St. s.	2	1	ANTIETAM.....	6,972	4,293	435.6	56.2	31.7	1919	Starkweather, Md.....	Baltimore, Md.....	Do.
219230	LTON	St. s.	1	2	ASHLAND COUNTY.....	2,592	1,613	251.0	43.6	26.1	1919	do.....	New York, N. Y.....	Do.
219231	LTOP	St. s.	1	2	HENRY COUNTY.....	2,592	1,613	251.0	43.6	26.1	1919	do.....	Cleveland, Ohio.....	Do.
219235	LTOR	St. s.	2	2	EPFNA.....	6,378	4,009	402.6	54.8	32.1	1919	Seattle, Wash.....	Seattle, Wash.....	Do.
219236	LTOQ	St. s.	2	2	MONTAGUE.....	6,076	3,729	401.4	53.2	31.9	1919	Vancouver, Wash.....	Portland, Oreg.....	Do.
219237	LTOV	St. s.	2	2	PEEKSKILL.....	5,590	3,450	400.5	54.2	30.4	1919	Newburgh, N. Y.....	New York, N. Y.....	Do.
219239	LTRB	St. s.	1	2	COSKATA.....	3,257	1,978	324.0	46.2	25.0	1919	Newark, N. J.....	Newark, N. J.....	Do.
219240	LTRC	St. s.	1	2	CUSHNET.....	3,545	2,174	324.0	46.2	25.0	1919	do.....	do.....	Do.
219241	LTRD	St. s.	1	2	CUTTHUNK.....	3,545	2,174	324.0	46.2	25.0	1919	do.....	do.....	Do.
219242	LTRF	St. s.	1	2	INDIANA BRIDGE.....	3,545	2,174	324.0	46.2	25.0	1919	do.....	do.....	Do.
219244	LTRH	St. s.	1	2	MARGUS.....	3,545	2,174	324.0	46.2	25.0	1919	do.....	do.....	Do.
219245	LTRJ	St. s.	1	2	MASSILLON BRIDGE.....	3,545	2,174	324.0	46.2	25.0	1919	do.....	do.....	Do.
219246	LTRK	St. s.	1	2	NORTH WESTERN BRIDGE.....	3,283	2,000	324.0	46.2	25.0	1919	do.....	do.....	Do.
219247	LTRM	St. s.	1	2	FARGO.....	2,606	1,612	251.0	43.6	26.2	1919	Duluth, Minn.....	New York, N. Y.....	Do.
219248	LTRN	St. s.	1	2	LA CROSSE.....	2,606	1,612	251.0	43.6	26.2	1919	do.....	do.....	Do.
219249	LTRP	St. s.	1	2	STIOW FALLS.....	2,606	1,612	251.0	43.6	26.2	1919	do.....	do.....	Do.
219250	LTRQ	St. s.	2	2	LANSDOWNE.....	5,479	3,378	400.7	54.2	30.4	1919	Chester, Pa.....	Philadelphia, Pa.....	Do.
219251	LTRS	St. s.	2	2	ANDREW JACKSON.....	7,746	4,926	439.6	60.2	33.7	1919	Gloucester City, N. J.....	do.....	Do.
219255	LTRV	Ga. s.	1	5	Mantova.....	2,422	1,948	234.3	45.4	22.4	1919	Pascagoula, Miss.....	Gulfport, Miss.....	City of Jackson Ship Co.
219256	LTRW	St. s.	1	2	LAKE ELSMERE.....	2,674	1,663	253.4	43.7	26.2	1919	Ashtabuta, Ohio.....	Cleveland, Ohio.....	U. S. Shipping Board.
219257	LTSB	St. s.	1	2	LAKE FILBERT.....	2,461	1,513	251.0	43.6	25.8	1919	Toledo, Ohio.....	San Francisco, Calif.....	Do.
219258	LTCB	St. s.	1	2	DETROIT-WAYNE.....	2,666	1,612	251.0	43.6	26.1	1919	Wyandotte, Mich.....	Detroit, Mich.....	Do.
219259	LTSB	St. s.	2	2	CITY OF ALTON.....	5,590	3,453	390.0	54.2	27.8	1919	Hog Island, Pa.....	Philadelphia, Pa.....	Do.
219260	LTRF	St. s.	1	2	LAKE FERNALDA.....	2,595	1,613	251.0	43.6	26.1	1919	Cleveland, Ohio.....	Cleveland, Ohio.....	Do.
219261	LTSQ	St. s.	2	2	HAYINGTON.....	5,539	3,396	400.7	54.2	30.4	1919	Harriman, Pa.....	Philadelphia, Pa.....	Do.
219262	LTSI	St. s.	2	2	DANNEDAIKE.....	4,310	2,520	346.1	49.2	27.1	1919	Baltimore, Md.....	Baltimore, Md.....	Do.
219263	LTSJ	St. s.	1	2	MASSICK.....	3,545	2,174	324.0	46.2	25.0	1919	Newark, N. J.....	Newark, N. J.....	Do.
219264	LTSK	St. s.	1	2	MINNEWAWA.....	3,283	2,000	324.0	46.2	25.0	1919	do.....	do.....	Do.
219265	LTSN	St. s.	2	2	TERRE HAUTE.....	5,670	3,424	400.7	54.2	30.1	1919	Chester, Pa.....	Philadelphia, Pa.....	Do.
219267	LTSN	St. s.	2	2	Nika.....	2,496	1,539	267.3	46.0	23.6	1919	Moss Point, Miss.....	New Orleans, La.....	Hodgson Ship Co. (La.).
219268	LTSB	St. s.	2	2	CIRCINUS.....	5,642	3,478	410.0	54.2	27.6	1919	Portland, Oreg.....	New York, N. Y.....	Green Star Steamship Corp. (Del.).
219269	LTSQ	St. s.	2	2	CORVUS.....	5,748	3,550	410.0	54.2	27.6	1919	do.....	do.....	Do.
219273	LTSR	St. s.	2	2	EASTERN BREEZE.....	4,673	3,390	390.0	51.0	25.0	1919	Uraga, Japan.....	San Francisco, Calif.....	U. S. Shipping Board.
219274	LTSV	St. s.	2	2	BELFLOWER.....	6,055	3,751	395.5	55.0	31.4	1919	Kearny, N. J.....	Newark, N. J.....	Do.
219275	LTSW	St. s.	2	2	KEARNY.....	6,517	4,015	395.5	55.0	31.4	1919	do.....	do.....	Do.
219276	LTVB	Bkn.	1	6	Forest Dream.....	1,604	1,427	242.4	44.0	18.9	1919	Aberdeen, Wash.....	Seattle, Wash.....	Forest Line (Wash.).

† Composite.

SEAGOING VESSELS, ARRANGED BY THE ORDER OF SIGNAL LETTERS—Continued.

[Steel vessels in SMALL CAPITALS, iron in *italics*, wood in roman.]

Official No.	Signal letters.	Rig.	Decks.	Masts.	Name of vessel.	Gross tonnage.	Net tonnage.	Length.	Breadth.	Depth.	When built.	Where built.	Home port (where permanent document issues).	Name of managing or principal owner.
219277	LTVC	St. s.	1	2	LAKE FILLION.....	2,559	1,586	<i>Feet.</i> 251.0	<i>Feet.</i> 43.6	<i>Feet.</i> 25.8	1919	Toledo, Ohio.....	Toledo, Ohio.....	U. S. Shipping Board.
219278	LTVD	St. s.	2	2	EOLANTINE.....	6,374	4,598	402.6	54.8	32.1	1919	Seattle, Wash.....	Seattle, Wash.....	Do.
219279	LTVF	Ga. s.	1	2	Coolecha.....	2,403	1,804	203.7	46.4	21.7	1918	Olympia, Wash.....	San Francisco, Calif.	Anglo-California Trust Co. (Calif.).
219280	LTVG	St. s.	1	2	MOPANG.....	3,283	1,990	324.0	46.2	25.0	1919	Newark, N. J.....	Newark, N. J.....	U. S. Shipping Board.
219283	LTVII	St. s.	2	2	CENTAURUS.....	5,043	3,451	409.8	54.2	27.7	1919	Newport, Oreg.....	New York, N. Y.....	Green Star Steamship Corp. (Del.).
219284	LTVI	St. s.	2	2	CLAUSEUS.....	5,643	3,481	409.8	54.2	27.7	1919do.....do.....	Do.
219286	LTVK	Bkn.	1	5	Maccata.....	2,352	2,190	282.0	45.9	22.4	1919	Orango, Tex.....	New Orleans, La.....	Macerata Ship Co.
219287	LTVM	St. s.	2	2	IAGAN.....	6,413	4,608	416.9	56.2	31.0	1919	Quincy, Mass.....	Boston, Mass.....	U. S. Shipping Board.
219291	LTVN	St. s.	1	2	LAKE ELMONT.....	2,674	1,658	253.4	43.8	23.0	1919	Ecorse, Mich.....	New York, N. Y.....	Do.
219292	LTVP	St. s.	2	2	CASEY.....	5,017	3,094	390.0	54.2	27.8	1919	Hog Island, Pa.....	Philadelphia, Pa.....	Do.
219293	LTVQ	St. s.	2	2	COLDBROOK.....	5,590	3,453	390.0	54.2	27.8	1919do.....do.....	Do.
219294	LTVR	St. s.	1	2	George C Greer.....	426	200	142.0	27.7	14.8	1919	Port Jefferson, N. Y.	Port Arthur, Tex.....	Magnolia Petroleum Co. (Tex.).
219295	LTVS	St. s.	1	2	STANDTUG No. 1.....	426	200	142.0	27.7	14.8	1919do.....	New York, N. Y.....	Standard Oil Co. (N.J.).
219299	LTWC	Bkn.	1	5	Marsala.....	2,422	2,173	284.3	45.4	22.4	1919	Pascagoula, Miss.....	Gulfport, Miss.....	City of Vicksburg Ship Co. (Miss.).
219301	LTWD	St. s.	1	2	MCREARY COUNTY.....	2,606	1,612	251.0	43.6	26.1	1919	Wyandotte, Mich.....	New York, N. Y.....	U. S. Shipping Board.
219302	LTWF	St. s.	1	1	FULLON.....	1,370	760	242.5	36.9	19.7	1919	Violet, La.....	Los Angeles, Cal.....	Pan American Petroleum & Transport Co. (Del.).
219304	LTWG	Sch.	2	4	Horace E. Munroe.....	1,626	1,507	221.5	42.9	23.7	1919	Brewer, Mo.....	Bangor, Mo.....	Bangor-Brewer Shipbuilding Co.
219305	LTWH	St. s.	2	2	WEST IVIS.....	5,866	3,634	410.5	54.2	29.2	1919	Seattle, Wash.....	Seattle, Wash.....	U. S. Shipping Board.
219306	LTWJ	St. s.	1	2	KINGFISHER.....	414	209	139.4	23.2	14.2	1919	Savannah, Ga.....	Rockland, Me.....	Kingfisher Co.
219307	LTWK	St. s.	3	2	FOREMONT.....	6,861	5,256	411.1	54.2	27.1	1919	Seattle, Wash.....	Seattle, Wash.....	U. S. Shipping Board.
219309	LTWM	St. s.	2	2	QUINNIPAC.....	6,202	3,811	409.6	51.4	27.4	1919	Groton, Conn.....	New London, Conn.	Do.
219317	LTWN	St. s.	2	2	CALDAS.....	2,007	1,199	261.1	40.0	19.5	1905	Bremerhaven, Germany.	New York, N. Y.....	Caribbean Steamship Co. (Ltd.) (N. Y.).
219318	LTWP	Sch.	2	4	Anandale.....	1,630	1,530	227.0	42.3	22.8	1919	Sharptown, Md.....do.....	Anandale Corporation (N. Y.).
219319	LTWQ	St. s.	2	2	KAYSEKA.....	5,989	3,709	400.7	54.2	30.4	1919	Harriman, Pa.....	Philadelphia, Pa.....	U. S. Shipping Board.
219320	LTWR	St. s.	2	2	WEST MINGO.....	5,940	3,729	410.7	51.4	27.2	1919	Los Angeles, Calif.....	Los Angeles, Calif.....	Do.
219321	LTWS	St. s.	2	2	NIPMUC.....	5,969	4,477	410.5	54.2	27.0	1919	Parliament, N. H.....	Parliament, N. H.....	Do.
219322	LTWT	St. s.	1	2	MACOMET.....	3,482	2,112	328.0	46.2	22.9	1919	Wilmington, Del.....	Wilmington, Del.....	Do.
219323	LVBG	St. s.	2	2	SUNDANCE.....	5,590	3,453	390.0	54.2	27.8	1919	Hog Island, Pa.....	Philadelphia, Pa.....	Do.
219329	LVBH	St. s.	2	2	NOCCALULA.....	5,411	3,375	400.7	54.2	30.2	1919do.....do.....	Do.
219330	LVBQ	Ga. s.	1	2	Cethana.....	2,311	1,777	262.5	46.3	21.8	1918	Olympia, Wash.....	Seattle, Wash.....	J. E. Chillberg.
219331	LVBH	Ga. s.	1	2	Challamba.....	2,400	1,791	262.2	46.4	21.7	1918do.....	San Francisco, Calif.	Anglo-California Trust Co. (Calif.).
219332	LVBK	St. s.	2	2	DRYDEN.....	5,816	3,567	434.3	57.7	27.2	1919	Chester, Pa.....	Philadelphia, Pa.....	U. S. Shipping Board.
219333	LVBK	St. s.	2	2	HALEAKALA.....	5,958	4,512	410.5	54.3	27.2	1919	Long Beach, Calif.....	Los Angeles, Calif.....	Do.
219335	LVBK	St. s.	3	2	JADDEN.....	6,869	5,258	410.5	51.2	27.1	1919	Seattle, Wash.....	Seattle, Wash.....	Do.
219336	LVBK	St. s.	1	2	MONOMAC.....	3,283	1,996	324.0	46.2	25.0	1919	Newark, N. J.....	Newark, N. J.....	Do.
219338	LVBK	Bkn.	2	4	Reine Marie Stewart.....	1,307	1,186	218.0	41.4	19.4	1919	Thousand, Mo.....	Rockland, Me.....	Richard O. Elliott.
219351	LVBK	St. s.	1	2	VINTON COUNTY.....	2,627	1,622	251.0	43.6	26.1	1919	Wyandotte, Mich.....	New York, N. Y.....	U. S. Shipping Board.
219352	LVBK	Sch.	1	4	Balsa.....	557	514	161.1	35.6	13.0	1919	Wyandotte, N. S.....do.....	Charles V. Griffin.
219353	LVBK	St. s.	2	2	GAFFNEY.....	4,827	2,985	390.5	53.1	26.9	1919	Seattle, Wash.....	Seattle, Wash.....	U. S. Shipping Board.
219354	LVBW	St. s.	2	2	MANHAM.....	6,030	4,456	402.4	53.1	32.0	1910do.....do.....	Do.
219355	LVCB	St. s.	1	2	HANCOCK COUNTY.....	2,606	1,612	251.0	43.6	26.1	1919	Wyandotte, Mich.....	New Orleans, La.....	Do.
219356	LVCB	St. s.	2	2	WPD.....	5,590	3,453	390.0	54.2	27.8	1919	Hog Island, Pa.....	Philadelphia, Pa.....	Do.
219357	LVCB	St. s.	2	2do.....	5,104	3,127	390.0	54.2	27.8	1919do.....do.....	Do.
219350	LVCB	St. s.	1	2do.....	414	205	139.4	25.2	14.2	1919	Savannah, Ga.....	Rockland, Me.....	The Widgeon Co.
219347	LVCB	St. s.	3	2	NILE.....	6,868	5,260	410.5	54.2	27.1	1919	Seattle, Wash.....	Seattle, Wash.....	U. S. Shipping Board.
219358	LVCJ	St. s.	2	2	MONROE.....	5,628	3,477	400.5	54.2	30.4	1919	Newburgh, N. Y.....	New York, N. Y.....	Do.
219359	LVCJ	St. s.	1	1	Fort Howard.....	176	29	95.5	24.7	12.2	1919	Green Bay, Wis.....	Norfolk, Va.....	Do.
219390	LVCN	St. s.	1	1	Helen L. Tracy.....	176	29	95.5	24.7	12.2	1919do.....	New York, N. Y.....	Thomas Tracy.
219393	LVCN	St. s.	2	2	WEST KADER.....	5,570	3,468	410.5	54.0	27.1	1919	South San Francisco, Calif.	San Francisco, Calif.	U. S. Shipping Board.
219394	LVCQ	St. s.	2	2	TRIMOUNTAIN.....	6,413	4,608	416.9	56.2	31.0	1919	Quincy, Mass.....	Boston, Mass.....	Do.
219395	LVCQ	St. s.	2	3	BETHLEHEM.....	7,366	4,504	431.0	59.2	31.4	1919	Baltimore, Md.....	Baltimore, Md.....	Do.
219396	LVCQ	St. s.	2	2do.....	5,590	3,453	390.0	51.2	27.8	1919	Hog Island, Pa.....	Philadelphia, Pa.....	Do.
219397	LVCQ	St. s.	2	2	John R. Boyd.....	5,980	3,713	400.7	51.2	30.4	1919	Chester, Pa.....do.....	Do.
219398	LVCW	Sch.	2	4	Wm. H. Harriman.....	1,450	1,345	222.0	43.0	20.5	1919	Thomaston, Mo.....	Boston, Mass.....	Atlantic Coast Co. (Me.).
219399	LVDK	*Sch.	1	3	White Haven.....	1,293	1,217	228.0	37.8	19.1	1919	White Haven, Md.....	Philadelphia, Pa.....	Southern Transportation Co. (N. J.).
219402	LVDK	St. s.	1	2	Sapona.....	2,795	1,693	266.6	46.0	24.8	1919	Wilmington, N. C.....	Wilmington, N. C.....	U. S. Shipping Board.
219403	LVDK	St. s.	3	2	RAPIDAN.....	8,333	6,092	461.6	60.0	27.7	1919	Nowport News, Va.....	Nowport News, Va.....	Do.
219404	LVDG	St. s.	1	2	LAKE TREDA.....	2,606	1,612	251.0	43.6	26.1	1919	Wyandotte, Mich.....	Detroit, Mich.....	Do.

† Concrete.

SEAGOING VESSEL, ARRANGED IN THE ORDER OF SIGNAL LETTERS—Continued.

[Steel vessels in SMALL CAPITALS, Iron in *italics*, wood in roman.]

Official No.	Signal letters.	Rtg.	Decks.	Masts.	Name of vessel.	Gross tonnage.	Net tonnage.	Length.	Breadth.	Depth.	When built.	Where built.	Home port (where permanent document issues).	Name of manager or principal owner.
219405	LVDPH	St. s.	1	2	LAKE ELSAHO.....	2,674	1,063	253.4	43.8	26.2	1919	Ashtabula, Ohio.....	New York, N. Y.....	U. S. Shipping Board.
219406	LVDFJ	St. s.	2	2	JOHN ADAMS.....	7,809	4,969	439.6	60.2	33.7	1919	Gloucester City, N. J.	Philadelphia, Pa.....	Do.
219407	LVDFK	St. s.	2	2	CHESTER VALLEY.....	5,590	3,453	390.0	54.2	27.8	1919	Hog Island, Pa.....	do.....	Do.
219408	LVDM	St. s.	2	2	KENOWIS.....	5,107	3,129	390.0	54.2	27.8	1920	do.....	do.....	Do.
219409	LVDM	*Sch.	1	3	Manokin.....	1,289	1,213	228.0	37.7	19.1	1919	White Haven, Md.....	do.....	Southern Transportation Co. (N. J.).
219410	LVDP	St. s.	2	2	HARTFORD.....	5,703	3,504	409.6	54.4	27.4	1919	Groton, Conn.....	New London, Conn.	U. S. Shipping Board.
219411	LVDPQ	St. s.	1	2	CURLEW.....	408	269	130.4	25.2	14.2	1919	Savannah, Ga.....	Rockland, Me.....	The Curlew Co.
219412	LVDR	*Sch.	1	1	Druid Hill.....	1,231	1,210	228.0	38.0	19.1	1919	Baltimore, Md.....	do.....	Syndicate Managers.
219414	LVDS	St. s.	1	1	LAKE FALUN.....	2,606	1,612	251.0	43.6	26.1	1919	Wyandotte, Mich.....	New York, N. Y.....	U. S. Shipping Board.
219415	LVDT	St. s.	1	2	TEAL.....	408	209	139.4	25.2	14.2	1919	Savannah, Ga.....	Rockland, Me.....	The Teal Co.
219416	LVDW	St. s.	3	2	CROSSKEYS.....	6,369	5,257	410.5	54.2	27.1	1919	Seattle, Wash.....	Seattle, Wash.....	U. S. Shipping Board.
219419	LVFB	St. s.	1	2	HAGOOD.....	8,972	4,293	435.6	56.2	31.7	1919	Sparrows Point, Md.	Baltimore, Md.....	Do.
219420	LVFO	St. s.	2	2	MITCHELL.....	5,510	3,387	400.7	54.2	30.4	1919	Harriman, Pa.....	Philadelphia, Pa.....	Do.
219421	LVFD	St. s.	2	2	WEST HASSA-YAMPA.....	5,757	3,560	410.0	54.2	27.6	1919	Portland, Oreg.....	Portland, Oreg.....	Do.
219423	LVFG	St. s.	2	2	WEST JENA.....	5,866	3,633	410.5	54.2	29.2	1919	Seattle, Wash.....	Seattle, Wash.....	Do.
219401	LVFH	St. s.	2	2	WILCOX.....	5,920	3,808	401.9	54.2	31.3	1919	Tampa, Fla.....	Tampa, Fla.....	Do.
219430	LVFN	St. s.	1	2	LAKE SLAVI.....	2,674	1,658	253.4	43.8	26.0	1919	Ecorse, Mich.....	New Orleans, La.....	Do.
219434	LVFP	St. s.	2	2	WEST NERIS.....	5,588	3,483	410.5	54.3	27.2	1919	Los Angeles, Calif.....	Los Angeles, Calif.....	Do.
219435	LVFQ	St. s.	2	2	VINITA.....	5,551	3,470	410.5	54.3	27.2	1919	Long Beach, Calif.....	do.....	Do.
219436	LVFR	St. s.	3	2	ROBIN HOOD.....	6,561	5,124	424.8	55.2	23.9	1919	Seattle, Wash.....	New York, N. Y.....	Seas Shipping Co. (N. Y.).
219437	LVFS	St. s.	2	2	WEST HESSELTINE.....	5,588	3,466	410.3	54.2	27.7	1919	do.....	Seattle, Wash.....	U. S. Shipping Board.
219442	LVFT	St. s.	2	2	RED MOUNTAIN.....	5,891	3,697	400.7	54.2	30.2	1919	Pensacola, Fla.....	Pensacola, Fla.....	Do.
219443	LVFW	St. s.	2	2	WEST MONTOP.....	5,940	3,729	410.0	54.4	27.2	1919	Los Angeles, Calif.....	Los Angeles, Calif.....	Do.
219444	LVGB	St. s.	1	2	WILD GOOSE.....	414	209	139.4	25.2	14.2	1919	Savannah, Ga.....	Rockland, Me.....	The Wild Goose Co.
219445	LVGC	St. s.	1	2	LAKE FENN.....	2,592	1,613	251.0	43.0	26.1	1919	Lorain, Ohio.....	New York, N. Y.....	U. S. Shipping Board.
219446	LVGD	St. s.	1	2	FRANKLIN COUNTY.....	2,592	1,613	251.0	43.6	26.1	1919	do.....	do.....	Do.
219447	LVGF	St. s.	2	2	DELANSON.....	5,989	3,709	400.7	54.2	30.4	1920	Harriman, Pa.....	Philadelphia, Pa.....	Do.
219448	LVGH	Ga. s.	1	2	Benowa.....	3,093	2,485	268.1	48.4	24.6	1919	Seattle, Wash.....	San Francisco, Calif.	Pacific Motorship Co. (Del.).
219453	LVGJ	St. s.	2	2	GULFTRADE.....	6,859	4,945	429.3	59.2	31.4	1920	Chester, Pa.....	Port Arthur, Tex.....	Gulf Refining Co. (Tex.).
219452	LVGK	Bkn.	1	5	Forest Friend.....	1,614	1,436	243.3	44.0	19.2	1919	Aberdeen, Wash.....	Seattle, Wash.....	Forest Line (Wash.).
219454	LVGN	St. s.	1	2	LAKE TIPPAN.....	2,606	1,612	251.0	43.6	26.1	1919	Wyandotte, Mich.....	Baltimore, Md.....	U. S. Shipping Board.
219455	LVGP	*Sch.	1	3	W. A. Ebsen.....	3,326	3,249	298.6	49.9	31.2	1919	Orange, Tex.....	Port Arthur, Tex.....	National Oil Transport Co. (Me.).
219458	LVGQ	St. s.	2	2	AMCROSS.....	5,930	3,713	400.7	54.2	30.4	1919	Chesler, Pa.....	Philadelphia, Pa.....	U. S. Shipping Board.
219459	LVGR	St. s.	2	0	MAQUAN.....	6,031	4,453	402.4	53.1	32.0	1919	Seattle, Wash.....	Seattle, Wash.....	Do.
219461	LVGS	St. s.	1	2	LAKE ELMSPORD.....	2,674	1,658	253.4	43.8	26.0	1919	Ecorse, Mich.....	New York, N. Y.....	Do.
219462	LVGT	St. s.	2	2	DILWORTH.....	7,045	4,351	435.0	56.0	32.0	1919	Alameda, Calif.....	San Francisco, Calif.	Do.
219463	LVGW	St. s.	2	2	E. A. MORSE.....	6,059	3,743	402.6	53.2	32.0	1919	Alexandria, Va.....	Alexandria, Va.....	Do.
219468	LVHB	Bkn.	1	5	Montalcono.....	2,418	2,270	282.4	45.8	23.0	1919	Orange, Tex.....	Gulfport, Miss.....	Montalcono Steamship Co. (Mass.).
219470	LVHD	St. s.	3	2	SAPELO.....	8,246	6,258	461.6	60.0	27.7	1919	Newport News, Va.....	Newport News, Va.....	U. S. Shipping Board.
219471	LVHF	St. s.	1	2	LAKE FANDANGO.....	2,606	1,612	251.0	43.6	26.1	1919	Wyandotte, Mich.....	Detroit, Mich.....	Do.
219473	LVHG	St. s.	3	2	ROBIN ADAIR.....	6,858	5,120	424.8	55.2	23.9	1920	Seattle, Wash.....	New York, N. Y.....	Seas Shipping Co. (N. Y.).
219474	LVHJ	St. s.	2	2	CLARKSBURG.....	4,821	2,981	386.8	52.2	27.4	1919	Arlington, N. Y.....	Boston, Mass.....	Coastwise Transportation Co. (N. J.).
219476	LVHM	Sch.	2	4	John Francis Stuard.....	1,200	1,101	205.8	41.2	19.5	1919	Handsboro, Miss.....	New Orleans, La.....	J. F. Denechaud.
219477	LVHN	St. s.	2	2	ABERCOS.....	6,076	3,729	401.4	53.2	31.9	1920	Vancouver, Wash.....	Portland, Oreg.....	U. S. Shipping Board.
219480	LVHP	St. s.	1	2	LAKE FANDON.....	2,606	1,612	251.0	43.6	26.1	1919	Wyandotte, Mich.....	Detroit, Mich.....	Do.
219481	LVHQ	St. s.	2	2	CORUR D'ALENE.....	5,104	3,128	390.0	54.2	27.8	1920	Hog Island, Pa.....	Philadelphia, Pa.....	Do.
219482	LVHR	St. s.	2	2	COLELEDA.....	5,590	3,453	390.0	54.2	27.8	1920	do.....	do.....	Do.
219483	LVHS	St. s.	1	1	Bear.....	181	32	95.5	24.7	12.2	1920	Sturgeon Bay, Wis.....	Albany, N. Y.....	Do.
219484	LVHT	*Sch.	1	3	Chenango.....	2,150	2,049	268.0	44.6	23.2	1919	Mariners Harbor, N. Y.	Philadelphia, Pa.....	Cornell Steamboat Co. (N. Y.).
219485	LVHW	*Sch.	1	3	Carroll.....	1,281	1,210	228.0	38.0	19.1	1920	Baltimore, Md.....	Baltimore, Md.....	Southern Transportation Co. (N. J.).
219487	LVJB	St. s.	2	2	I. J. Merritt.....	794	396	163.0	35.0	18.3	1919	Tottenville, N. Y.....	New York, N. Y.....	Syndicate Managers. Merritt & Chapman Derrick & Wrecking Co. (W. Va.).
219495	LVJC	St. s.	1	2	HASLEHURST.....	3,545	2,174	324.0	46.2	25.0	1919	Newark, N. J.....	Newark, N. J.....	U. S. Shipping Board.
219496	LVJD	St. s.	1	2	SUWIED.....	3,545	2,174	324.0	46.2	25.0	1919	do.....	do.....	Do.
219497	LVJE	St. s.	1	2	TASHMOO.....	3,283	1,996	324.0	40.2	25.0	1919	do.....	do.....	Do.
219498	LVJG	St. s.	1	2	TEKOA.....	3,278	1,992	324.0	40.2	25.0	1919	do.....	do.....	Do.
219499	LVJH	St. s.	1	2	TOLEDO BRIDGE.....	3,545	2,174	324.0	40.2	25.0	1919	do.....	do.....	Do.
219500	LVJK	St. s.	1	2	TONA.....	3,278	1,992	324.0	40.2	25.0	1919	do.....	do.....	Do.
219501	LVJM	St. s.	1	2	TONESIT.....	3,545	2,174	324.0	46.2	25.0	1919	do.....	do.....	Do.
219502	LVJN	St. s.	1	2	TULADI.....	3,283	2,000	324.0	46.2	25.0	1919	do.....	do.....	Do.
219503	LVJP	St. s.	1	2	VINCENNES BRIDGE.....	3,545	2,174	324.0	46.2	25.0	1919	do.....	do.....	Do.
219494	LVJQ	Sch.	1	4	Ruth Martin.....	875	792	191.1	37.8	16.9	1919	Portland, Mo.....	Boston, Mass.....	John J. Martin.

SEAGOING VESSELS, ARRANGED IN THE ORDER OF SIGNAL LETTERS—Continued.

[Steel vessels in SMALL CAPITALS, iron in *italics*, wood in roman.]

Officia No.	Signal letters.	Rtg.	Decks.	Masts.	Name of vessel.	Gross tonnage.	Net tonnage.	Length.	Breadth.	Depth.	When built.	Where built.	Home port (where permanent document issues).	Name of managing or principal owner.
								Feet.	Feet.	Feet.				
127731	LVJR	St. s.	2	2	CITY OF MIAMI.....	1,879	1,010	247.7	40.3	21.7	1903	Toledo, Ohio.....	Wilmington, Del....	Havana American Steamship Corp. (Del.)
219508	LVJS	St. s.	4	2	VON STEUDEN.....	14,907	5,161	637.1	66.3	39.3	1901	Stettin, Germany...	New York, N. Y....	U. S. Shipping Board.
219509	LVJT	Bkn.	2	4	George U. Hind.....	1,389	1,224	231.4	43.5	18.6	1919	Rolph, Calif.....	San Francisco, Calif.	Rolph Navigation & Coal Co. (Calif.)
219510	LVJW	St. s.	2	2	WEST JESSUP.....	5,807	3,635	410.5	54.2	29.2	1920	Seattle, Wash.....	Seattle, Wash.....	U. S. Shipping Board.
219511	LVKB	St. s.	3	2	ROBIN GRAY.....	6,859	5,120	424.8	55.2	23.9	1920do.....	San Francisco, Calif.	Robin Line Steamship Co.
219512	LVKC	St. s.	2	2	ROANOKE.....	6,784	5,165	416.8	56.1	31.1	1920	Bath, Mo.....	New York, N. Y....	Texas Steamship Co. (N. Y.)
219513	LVKD	St. s.	2	2	STEELMAKER.....	6,187	3,821	395.5	55.0	31.4	1920	Kearny, N. J.....do.....	U. S. Shipping Board.
219514	LVKF	St. s.	2	2	STEEL AGE.....	6,187	3,821	395.5	55.0	31.4	1920do.....do.....	Do.
219515	LVKG	St. s.	2	2	CITY OF OMAHA.....	6,527	4,049	393.7	55.1	31.4	1920	Wilmington, N. C.	Wilmington, N. C.	Do.
219516	LVKH	Sch.	1	5	Vigilant.....	1,603	1,439	241.9	44.4	19.0	1920	Hoquiam, Wash....	San Francisco, Calif.	E. K. Wood Lumber Co. (Calif.)
219517	LVKI	St. s.	2	2	ROCKPORT.....	5,401	3,364	400.7	54.2	30.2	1920	Pensacola, Fla.....	Pensacola, Fla.....	U. S. Shipping Board.
219518	LVKM	St. s.	2	2	TENAPLY.....	4,754	2,911	377.0	52.0	26.8	1920	Shooters Island, N. Y.	New York, N. Y....	Do.
219519	LVKN	St. s.	1	2	MORAVIA BRIDGE.....	3,545	2,174	324.0	46.2	25.0	1919	Newark, N. J.....	Newark, N. J.....	Do.
219520	LVKP	Sch.	2	5	K. V. Kruse.....	1,728	1,554	242.3	46.2	20.0	1920	North Bend, Oreg.	San Francisco, Calif.	J. O. Davenport.
219521	LVKQ	St. s.	1	2	MINOOKA.....	3,545	2,179	324.0	46.2	25.0	1920	Mobile, Ala.....	Mobile, Ala.....	U. S. Shipping Board.
219522	LVKR	St. s.	2	2	WEST NIGER.....	5,937	4,518	410.5	54.3	27.2	1920	Los Angeles, Calif.	Los Angeles, Calif.	Do.
219523	LVKS	St. s.	2	2	WEST HIKA.....	5,372	3,351	410.0	54.4	27.2	1919do.....do.....	Do.
219524	LVKT	St. s.	2	2	QUAKER CITY.....	5,590	3,453	390.0	54.2	27.8	1920	Hog Island, Pa.....	Philadelphia, Pa....	Do.
219527	LVKW	St. s.	1	2	MISKIANZA.....	7,011	4,358	425.8	57.0	31.2	1919	Oakland, Calif.....	San Francisco, Calif.	Do.
219539	LVMI	St. s.	2	2	CITY OF BERKELEY.....	6,039	3,746	402.5	63.0	32.0	1920do.....do.....	Do.
219540	LVMC	Ga. s.	1	2	Culburna.....	2,353	1,776	261.7	46.6	21.7	1918	Olympia, Wash.....	Seattle, Wash.....	J. E. Chlberg.
219541	LVMD	St. s.	2	2	WEST IVAN.....	5,587	3,466	410.3	54.2	27.7	1920	Seattle, Wash.....do.....	U. S. Shipping Board.
219542	LVME	St. s.	1	2	LAKE ELMWOOD.....	2,071	1,058	253.4	43.8	26.0	1920	Ecorse, Mich.....	Baltimore, Md.....	Do.
219543	LVMF	St. s.	2	2	WILLIAM H. WEBB.....	5,980	3,713	400.7	54.2	30.4	1920	Chester, Pa.....	Philadelphia, Pa....	Do.
219544	LVMI	St. s.	2	2	NORUMBEGA.....	5,582	4,091	410.5	54.2	27.0	1920	Portsmouth, N. H.	Portsmouth, N. H.	Do.
219545	LVMJ	St. s.	1	2	Hastin.....	1,111	958	198.5	36.5	20.0	1919	Yonkers, N. Y.....	Port Arthur, Tex...	National Oil Transport Co. (Me.)
219546	LVMK	St. s.	2	2	COLLAMER.....	5,117	3,133	390.0	54.2	27.8	1920	Hog Island, Pa.....	Philadelphia, Pa....	U. S. Shipping Board.
219547	LVMN	St. s.	2	2	COLD HARBOR.....	5,066	3,116	390.0	54.2	27.8	1920do.....do.....	Do.
219548	LVMP	St. s.	2	2	LARAMIE.....	7,252	5,393	430.0	58.2	31.5	1920	Philadelphia, Pa....do.....	Do.
219550	LVMQ	St. s.	2	2	BEARPORT.....	6,076	3,729	401.4	53.2	31.9	1920	Vancouver, Wash...	Portland, Oreg.....	Do.
219551	LVMR	St. s.	2	2	PAWLET.....	6,070	3,729	401.4	53.2	31.9	1920do.....do.....	Do.
219556	LVMS	St. s.	1	2	Bess.....	223	106	106.6	25.8	11.5	1920	New London, Conn.	New London, Conn.	Thames Tow Boat Co. (Conn.)
219561	LVMT	Sch.	2	4	Cecilia Cohen.....	1,102	1,027	199.0	38.4	19.2	1920	Bath, Me.....	New York, N. Y....	C. C. Navigation Corp. (Del.)
219565	LVMW	St. s.	1	1	Burro.....	170	30	95.5	24.7	12.2	1920	Sturgeon Bay, Wis.	Albany, N. Y.....	Cornell Steamboat Co. (N. Y.)
219567	LVNB	St. s.	2	2	ST. ANTHONY.....	4,839	2,994	379.9	53.1	27.0	1920	Tacoma, Wash.....	Tacoma, Wash.....	U. S. Shipping Board.
219568	LVNC	St. s.	2	2	DANVILLE.....	4,310	2,520	340.1	49.2	27.1	1920	Baltimore, Md.....	Baltimore, Md.....	Do.
219569	LVND	St. s.	3	2	ROBIN GOODFELLOW.....	6,939	5,203	424.8	55.2	23.9	1920	Seattle, Wash.....	Seattle, Wash.....	Robin Line Steamship Co.
219571	LVNF	St. s.	2	2	CITY OF ALMA.....	5,530	3,401	400.7	54.2	30.4	1920	Harriman, Pa.....	Philadelphia, Pa....	U. S. Shipping Board.
219572	LVNG	St. s.	1	2	LAKE ELVA.....	2,074	1,663	253.4	43.8	26.2	1920	Ashtabula, Ohio....	Savannah, Ga.....	Do.
219573	LVNH	St. s.	1	2	INDIANA HARBOR.....	2,612	1,626	251.0	43.0	26.1	1920	Lorain, Ohio.....	Cleveland, Ohio....	Do.
219574	LVNJ	St. s.	1	2	LAKE FEODORA.....	2,592	1,613	251.0	43.6	26.1	1920do.....	New York, N. Y....	Do.
219575	LVNK	St. s.	2	2	TAMPA.....	5,948	3,823	401.9	54.2	31.3	1920	Tampa, Fla.....	Tampa, Fla.....	Do.
219577	LVNM	Ga. s.	1	2	Fabia.....	248	108	131.6	25.0	13.4	1920	East Boothbay, Me.	Gloucester, Mass....	John Chisholm Vessels Co. (Mass.)
219581	LVNP	St. s.	2	2	HIGHO.....	4,828	2,988	380.5	53.1	27.0	1920	Tacoma, Wash.....	Tacoma, Wash.....	U. S. Shipping Board.
219583	LVNQ	St. s.	1	2	NEW ENGLAND.....	3,515	2,174	324.0	46.2	25.0	1920	Newark, N. J.....	Newark, N. J.....	Do.
219584	LVNR	St. s.	1	2	PLOW CITY.....	3,515	2,174	324.0	46.2	25.0	1920do.....do.....	Do.
219585	LVNS	St. s.	1	2	RIVERSIDE BRIDGE.....	3,515	2,174	324.0	46.2	25.0	1920do.....do.....	Do.
219586	LVNT	St. s.	1	2	VIRGINIA BRIDGE.....	3,283	2,000	324.0	46.2	25.0	1920do.....do.....	Do.
219587	LVNW	St. s.	1	2	DES MOINES BRIDGE.....	3,545	2,174	324.0	46.2	25.0	1920do.....do.....	Do.
219588	LVPB	St. s.	1	2	HOLYOKE BRIDGE.....	3,515	2,174	324.0	46.2	25.0	1920do.....do.....	Do.
219590	LVPD	St. s.	1	2	DELLWOOD.....	3,478	2,063	320.8	46.0	24.4	1920	Oakland, Calif.....	San Francisco, Calif.	Do.
219591	LVPF	St. s.	2	2	WAUWATOSA.....	2,689	1,667	253.4	43.8	25.2	1920	Manitowoc, Wis....	Manitowoc, Wis....	Do.
219592	LVPG	St. s.	3	2	HUDSONIAN.....	8,216	5,258	461.6	60.0	27.7	1920	Newport News, Va.	Newport News, Va.	Do.
219593	LVPH	St. s.	2	2	LAKE IKATAN.....	2,089	1,067	253.4	43.8	26.2	1920	Manitowoc, Wis....	New York, N. Y....	Do.
219595	LVPJ	St. s.	1	1	Pointer.....	176	29	95.5	24.7	12.2	1920do.....do.....	W. E. D. Dittmar.
219596	LVPK	St. s.	1	1	Beagle.....	176	29	95.5	24.7	12.2	1920do.....	Norfolk, Va.....	Norfolk Towing Corp. (Va.)
219597	LVPM	St. s.	2	2	EASTERN GUIDE.....	3,986	2,459	341.9	50.2	26.6	1919	Yokohama, Japan...	Seattle, Wash.....	U. S. Shipping Board.
219600	LVPN	St. s.	2	2	CITY OF ALAMEDA.....	7,014	4,351	435.0	56.0	32.0	1920	Alameda, Calif.....	San Francisco, Calif.	Do.
219601	LVPQ	St. s.	2	2	LAKE GIDDINGS.....	2,592	1,613	251.0	43.6	26.1	1920	Chicago, Ill.....	Chicago, Ill.....	Do.
219602	LVPR	Bkn.	1	5	Alicia Havistide.....	2,265	2,132	291.5	41.0	24.1	1919	Sarna, Calif.....	San Francisco, Calif.	Pacific Freighters Co.
219606	LVPS	St. s.	2	2	CITY OF SHERMAN.....	5,401	3,361	400.7	51.2	39.2	1920	Pensacola, Fla.....	Pensacola, Fla.....	U. S. Shipping Board.

SEAGOING VESSELS, ARRANGED IN THE ORDER OF SIGNAL LETTERS—Continued.

(Steel vessels in SMALL CAPITALS, Iron in *italics*, wood in roman.)

Official No.	Signal letters.	Rig.	Decks.	Masts.	Name of vessel.	Gross tonnage.	Net tonnage.	Length.	Breadth.	Depth.	When built.	Where built.	Home port (where permanent document issues).	Name of managing or principal owner.
219607	LVPT	Ga. s.	2	2	MAZATLAN.....	987	589	164.3	34.1	17.8	1920	Long Beach, Calif...	Los Angeles, Calif...	California Mexico Steamship Co. (Calif.)
219614	LVPW	St. s.	2	2	CITY OF FLINT.....	5,104	3,128	390.0	54.2	27.8	1920	Hog Island, Pa.....	Philadelphia, Pa.....	U. S. Shipping Board.
219615	LVQB	St. s.	2	2	COLDWATER.....	5,690	3,453	390.0	54.2	27.8	1920	do.....	do.....	Do.
219616	LVQC	St. s.	1	2	LAKE FILLMORE.....	2,559	1,580	251.0	43.6	25.8	1920	Toledo, Ohio.....	New York, N. Y.....	Do.
219617	LVQD	St. s.	1	2	BRANT.....	414	209	139.4	25.2	14.2	1919	Savannah, Ga.....	Rockland, Me.....	East Coast Fisheries Co. (Me.)
219619	LVQF	Sch.	2	4	Dolly Madison.....	1,540	1,397	224.4	41.8	22.6	1920	Newcastle, Me.....	New York, N. Y.....	Amos D. Carver.
219622	LVQH	St. s.	2	3	ARGON.....	6,952	4,271	435.6	56.2	31.7	1920	Sparrows Point, Md.....	do.....	Standard Transportation Co. (Del.)
219623	LVQJ	St. s.	1	2	HERON.....	411	208	139.4	25.2	14.2	1919	Savannah, Ga.....	Rockland, Me.....	East Coast Fisheries Co. (Me.)
219624	LVQK	St. s.	2	2	WEST JESTER.....	5,866	3,634	410.5	54.2	29.2	1920	Seattle, Wash.....	Seattle, Wash.....	U. S. Shipping Board.
219625	LVQM	St. s.	2	3	MEHANNO.....	5,969	4,365	402.0	53.0	32.0	1919	Oakland, Calif.....	San Francisco, Calif.....	Do.
219627	LVQN	St. s.	2	2	WEST CADRON.....	5,724	3,564	410.5	54.0	27.1	1920	South San Francisco, Calif.....	do.....	Do.
219628	LVQP	St. s.	2	2	WILLSOLO.....	5,816	3,567	434.3	57.7	27.2	1920	Chester, Pa.....	Philadelphia, Pa.....	Do.
219631	LVQR	St. s.	1	2	LAKE ELWIN.....	2,674	1,658	253.4	43.8	26.0	1920	Escoe, Mich.....	Do.....	Do.
219632	LVQS	St. s.	2	2	AMERICAN PRESS.....	5,135	3,127	390.0	54.2	27.8	1920	Hog Island, Pa.....	Philadelphia, Pa.....	Do.
219633	LVQT	St. s.	2	2	CLONTARF.....	5,590	3,453	390.0	54.2	27.8	1920	do.....	do.....	Do.
219634	LVQV	Sch.	2	4	Robert L. Bean.....	1,335	1,238	216.0	40.8	21.3	1920	Camden, Me.....	Rockland, Me.....	Richard O. Elliot.
219635	LVQB	St. s.	1	1	Camel.....	179	30	95.5	24.7	12.2	1920	Sturgeon Bay, Wis.....	Norfolk, Va.....	Lamberts Point Tow Boat Co. (Va.)
219636	LVRG	St. s.	2	1	LIBERTY MINQUAS.....	5,056	3,760	391.8	51.3	28.8	1920	Wilmington, Del.....	Wilmington, Del.....	U. S. Shipping Board.
219637	LVRD	St. s.	2	3	BETTERTON.....	7,366	4,504	431.0	59.2	13.4	1920	Baltimore, Md.....	Baltimore, Md.....	Do.
219640	LVRF	St. s.	2	2	WEST HIMROD.....	5,940	3,729	410.0	54.4	27.2	1920	Los Angeles, Calif.....	Los Angeles, Calif.....	Do.
219643	LVRG	St. s.	2	2	DAVENPORT.....	5,491	3,370	400.7	54.2	30.4	1920	Harriman, Pa.....	Philadelphia, Pa.....	Do.
219644	LVRH	St. s.	1	2	LAKE RUSHVILLE.....	2,559	1,586	251.0	43.8	25.8	1920	Toledo, Ohio.....	Toledo, Ohio.....	Do.
219645	LVRJ	St. s.	1	3	Anne Hanly.....	1,343	756	235.0	43.0	17.7	1920	North Bond, Oreg.....	San Francisco, Calif.....	J. R. Hanly Co. (Calif.)
219646	LVRK	St. s.	3	2	EASTERN MOON.....	5,718	4,271	394.2	51.2	25.9	1919	Kobe, Japan.....	Seattle, Wash.....	U. S. Shipping Board.
219647	LVRM	St. s.	2	2	EASTERN GALE.....	4,669	2,872	360.1	51.2	25.9	1919	Uraga, Japan.....	do.....	Do.
219648	LVRN	St. s.	2	2	EASTERN KNIGHT.....	6,588	4,156	415.1	55.7	32.0	1919	Osaka, Japan.....	do.....	Do.
219649	LVRP	St. s.	1	0	Highflyer.....	173	118	94.9	24.8	13.0	1920	West New Brighton, N. Y.....	New York, N. Y.....	The Delaware & Western Railroad Co. (Pa.)
219650	LVRQ	St. s.	1	0	Rattler.....	173	118	94.9	24.8	13.0	1920	do.....	do.....	Do.
219654	LVRB	St. s.	1	2	LAKE FLOREAVISTA.....	2,606	1,612	251.0	43.6	28.2	1920	Duluth, Minn.....	Duluth, Minn.....	U. S. Shipping Board.
219655	LVRT	St. s.	1	2	LAKE FLORIAN.....	2,606	1,612	251.0	43.6	26.2	1920	do.....	do.....	Do.
219656	LVRV	St. s.	1	2	LAKE FLORIS.....	2,606	1,612	251.0	43.6	26.2	1920	do.....	do.....	Do.
219657	LVRB	St. s.	1	2	LAKE FLOURNOY.....	2,606	1,612	251.0	43.6	26.2	1920	do.....	New Orleans, La.....	Do.
219658	LVSC	St. s.	2	2	WEST NILUS.....	5,569	4,104	410.5	51.3	27.2	1920	do.....	Duluth, Minn.....	Do.
219659	LVSD	St. s.	1	2	GREAT FALLS.....	2,606	1,612	251.0	43.6	27.2	1920	Los Angeles, Calif.....	Los Angeles, Calif.....	Do.
219660	LVSE	St. s.	1	2	Cartons.....	2,918	1,728	267.8	49.8	25.6	1920	Duluth, Minn.....	Duluth, Minn.....	Do.
219661	LVSG	St. s.	1	2	Corole.....	2,918	1,728	267.8	49.8	25.6	1920	Portland, Oreg.....	Portland, Oreg.....	Do.
219662	LVSH	St. s.	2	2	STEEL VOYAGER.....	6,187	3,821	395.5	55.0	31.4	1920	do.....	do.....	Do.
219667	LVSJ	St. s.	1	2	TERN.....	411	208	139.4	25.2	14.2	1919	Kearny, N. J.....	New York, N. Y.....	Do.
219678	LVSK	St. s.	1	2	SNIFE.....	411	208	139.4	25.2	14.2	1919	Savannah, Ga.....	Rockland, Me.....	East Coast Fisheries Co. (Me.)
219679	LVSM	St. s.	1	2	PLOVER.....	411	208	139.4	25.2	14.2	1920	do.....	do.....	Do.
219681	LVSP	St. s.	1	2	SHELDRAKE.....	411	208	139.4	25.2	14.2	1920	do.....	do.....	Do.
219682	LVSQ	St. s.	2	2	WEST CAMPGAW.....	5,565	3,451	410.3	54.2	27.7	1920	do.....	do.....	Do.
219683	LVSR	St. s.	2	2	OSSA.....	4,846	3,003	390.2	53.1	27.0	1920	Seattle, Wash.....	Seattle, Wash.....	U. S. Shipping Board.
219684	LVST	St. s.	2	2	EASTERN MARINER.....	7,240	5,347	415.1	55.7	32.0	1919	Tucoma, Wash.....	Tucoma, Wash.....	Do.
219685	LVSW	Ga. s.	1	2	Boobyaylla.....	3,069	2,457	268.4	48.3	24.7	1919	Seattle, Wash.....	San Francisco Calif.....	Pacific Motorselp Co. (Del.)
219686	LVTB	St. s.	2	2	CLEARWATER.....	5,590	3,453	390.0	54.2	27.8	1920	Hog Island, Pa.....	Philadelphia, Pa.....	U. S. Shipping Board.
219687	LVTC	St. s.	2	2	Boynton.....	2,564	1,493	268.9	41.6	23.8	1920	Portland, Oreg.....	Portland, Oreg.....	Do.
219689	LVTD	St. s.	2	2	CLEMENCE C. MORSE.....	6,061	3,759	402.6	53.2	32.0	1919	Alexandria, Va.....	Alexandria, Va.....	Do.
219690	LVTF	St. s.	2	2	SEMINOLE.....	5,984	3,847	401.9	54.2	31.3	1920	Tampa, Fla.....	Tampa, Fla.....	Do.
219694	LVTG	St. s.	1	2	LOON.....	409	169	139.4	25.2	14.3	1919	Savannah, Ga.....	Rockland, Me.....	East Coast Fisheries Co. (Me.)
219696	LVTJ	St. s.	1	1	Whistler.....	188	127	94.2	24.6	13.0	1920	Camden, N. J.....	Philadelphia, Pa.....	U. S. Shipping Board.
219700	LVTJ	St. s.	2	2	Stoux City.....	2,889	1,667	253.4	43.8	26.2	1920	Manitowoc, Wis.....	New York, N. Y.....	Do.
219701	LVTK	St. s.	2	2	LAKE GALISTEO.....	2,689	1,667	253.4	43.8	26.2	1920	do.....	do.....	Do.
219702	LVTM	St. s.	2	2	RIFON.....	2,689	1,667	253.4	43.8	26.2	1920	do.....	do.....	Do.
219703	LVTN	St. s.	2	2	LAKE HAREST.....	2,689	1,667	253.4	43.8	26.2	1920	do.....	do.....	Do.
219711	LVTP	St. s.	2	2	SUMMERLEAF.....	6,141	3,796	400.7	54.2	30.1	1920	do.....	do.....	Do.
219712	LVTQ	St. s.	2	2	BLUE TRIANGLE.....	5,620	3,452	390.0	51.2	27.8	1920	Chester, Pa.....	Philadelphia, Pa.....	Do.
219713	LVTR	St. s.	2	2	JOMOR.....	5,620	3,452	390.0	54.2	27.8	1920	Hog Island, Pa.....	do.....	Do.
219714	LVTS	St. s.	2	2	WILLILO.....	5,816	3,567	434.3	57.7	27.2	1920	do.....	do.....	Do.
219715	LVTW	St. s.	1	2	MASON CITY.....	3,482	2,112	328.0	46.2	22.9	1920	Chester, Pa.....	do.....	Do.
219716	LVTW	St. s.	1	2	MASON CITY.....	3,482	2,112	328.0	46.2	22.9	1920	Wilmington, Del.....	Wilmington, Del.....	Do.
219716	LVWB	St. s.	1	2	MADDEQUET.....	3,482	2,112	328.0	46.2	22.9	1920	do.....	do.....	Do.

SEAGOING VESSELS, ARRANGED IN THE ORDER OF SIGNAL LETTERS—Continued.

[Steel vessels in SMALL CAPITALS, iron in *italics*, wood in roman.]

Official No.	Signal letters.	Rig.	Decks.	Masts.	Name of vessel.	Gross tonnage.	Net tonnage.	Length.	Breadth.	Depth.	When built.	Where built.	Home port (where permanent document issues).	Name of managing or principal owner.
								<i>Feet.</i>	<i>Feet.</i>	<i>Feet.</i>				
219717	LWVC	St. s.	1	0	WASHINGTON.....	326	185	147.2	20.1	12.0	1920	New Bern, N. C.....	Buffalo, N. Y.....	U. S. Shipping Board.
219718	LWVD	St. s.	2	2	THE ANGELES.....	5,481	3,420	410.0	54.4	27.2	1920	Los Angeles, Calif....	Los Angeles, Calif....	Do.
219722	LWVF	St. s.	1	2	HAYPORT.....	426	200	142.0	27.7	14.8	1920	New York, N. Y.....	New York, N. Y.....	National Oil Transport Co. (Me.).
219724	LWVH	St. s.	2	2	KERIONKSON.....	4,768	2,920	377.0	52.0	26.8	1920	Shooters Island, N.Y.do.....	U. S. Shipping Board.
219725	LWVJ	St. s.	2	2	HAVILAH.....	6,045	3,745	402.5	53.0	32.0	1920	Oakland, Calif.....	San Francisco, Calif.	Do.
219731	LWVK	St. s.	1	2	HUTCHINSON.....	3,515	2,170	324.0	45.2	25.0	1920	Mobile, Ala.....	Mobile, Ala.....	Do.
219742	LWVM	St. s.	2	2	ETHAN ALLEN.....	8,294	5,289	439.6	60.2	33.7	1920	Gloucester City, N.J.	Philadelphia, Pa.....	Do.
219743	LWVN	St. s.	1	2	COOT.....	409	169	139.4	25.2	14.3	1919	Savannah, Ga.....	Rockland, Me.....	East Coast Fisheries Co. (Me.).
219744	LWVP	St. s.	1	2	OSPREY.....	409	169	139.4	25.2	14.3	1919do.....do.....	Do.
219745	LWVQ	St. s.	2	2	CITY OF JOLIET.....	6,501	4,010	395.3	55.1	31.4	1920	Wilmington, N. C.....	Wilmington, N. C.....	U. S. Shipping Board.
219746	LWVR	St. s.	2	2	WINSTON SALEM.....	6,527	4,049	395.3	55.1	31.4	1920do.....do.....	Do.
219747	LWVS	St. s.	2	2	EASTERN BELLE.....	3,124	1,934	395.0	43.7	27.2	1919	Tokio, Japan.....	San Francisco, Calif.	Do.
219748	LWVT	St. s.	1	2	DOROTHEA.....	420	205	186.0	23.0	14.0	1897	Philadelphia, Pa.....	New Orleans, La.....	August Grimaldi.
219749	LWVC	*Sch.	1	3	Ruxton.....	1,281	1,210	228.0	38.0	19.1	1920	Baltimore, Md.....	Baltimore, Md.....	Syndicate Managers.
219750	LWVD	St. s.	2	2	EASTERN CHAG.....	3,826	2,346	345.3	50.2	26.6	1919	Yokohama, Japan.....	Seattle, Wash.....	U. S. Shipping Board.
219878	LWVF	St. s.	1	2	COL. ROOSEVELT.....	307	177	125.0	23.4	16.6	1919	Kingston, Ontario...	Port Arthur, Tex....	U. S. Shipping Board.
219752	LWVG	St. s.	2	2	LIBERTY BELL.....	5,690	3,453	390.0	54.2	27.8	1920	Hog Island, Pa.....	Philadelphia, Pa.....	U. S. Shipping Board.
219755	LWVH	St. s.	1	2	QUAHBIN.....	7,017	4,357	425.8	57.0	31.2	1920	Oakland, Calif.....	San Francisco, Calif.	Do.
219756	LWVJ	*Sch.	1	3	Northern No. 32.....	1,476	1,405	241.3	40.3	16.8	1920	Havre de Grace, Md.	Wilmington, Del....	Northern Transportation Co. (Del.).
219757	LWVK	St. s.	1	2	SHILOH.....	3,283	2,000	324.0	46.2	25.0	1920	Newark, N. J.....	Newark, N. J.....	U. S. Shipping Board.
219758	LWVM	St. s.	1	2	EAST CHICAGO.....	3,545	2,174	324.0	46.2	25.0	1920do.....do.....	Do.
219759	LWVN	St. s.	1	2	EASTERN BROS.....	3,545	2,174	324.0	46.2	25.0	1920do.....do.....	Do.
219760	LWVP	St. s.	1	2	ANTHRA CITE BRIDGE.....	3,283	2,000	324.0	46.2	25.0	1920do.....do.....	Do.
219765	LWVQ	St. s.	1	2	NOBLE ISLAND.....	3,257	1,978	324.0	46.2	25.0	1920do.....do.....	Do.
219766	LWVR	St. s.	1	2	PATTSBURGH BRIDGE.....	3,545	2,174	324.0	46.2	25.0	1920do.....do.....	Do.
219422	LWVS	St. s.	2	2	WEST JAPPA.....	5,866	3,634	410.5	54.2	29.2	1920	Seattle, Wash.....	Seattle, Wash.....	Do.
219770	LWVW	St. s.	2	2	MOHINKS.....	6,049	3,758	402.5	53.0	32.0	1920	Bay Point, Calif....	San Francisco, Calif.	Do.
219771	LWVX	St. s.	2	2	Salma.....	6,287	3,893	420.7	54.0	34.4	1919	Mobile, Ala.....	Mobile, Ala.....	Do.
219772	LWCD	St. s.	2	2	Latham.....	6,287	3,893	420.7	54.0	34.4	1919do.....do.....	Do.
219775	LWCF	St. s.	2	2	WEST HIXTON.....	5,376	3,343	410.0	54.4	27.2	1920	Los Angeles, Calif....	Los Angeles, Calif....	Do.
219776	LWCG	St. s.	3	2	EASTERN MERCHANT.....	8,152	5,099	445.0	58.0	29.4	1919	Machida Mura, Japan	San Francisco, Calif.	Do.
219777	LWCH	St. s.	2	2	CONEJOS.....	5,110	3,110	390.0	54.2	27.8	1920	Hog Island, Pa.....	Philadelphia, Pa.....	Do.
219778	LWCI	St. s.	2	2	COLLINGSWORTH.....	5,101	3,125	390.0	54.2	27.8	1920do.....do.....	Do.
219782	LWCK	St. s.	2	2	PINELLAS.....	3,513	2,144	333.8	48.0	24.9	1920	Jacksonville, Fla....	Jacksonville, Fla....	Do.
219783	LWCM	St. s.	2	2	CHICK MAULA.....	3,853	2,376	333.8	48.0	24.9	1920do.....do.....	Do.
219894	LWCN	St. s.	2	2	LAKE GREYER.....	2,592	1,613	251.0	43.6	26.1	1920	Chicago, Ill.....	New York, N. Y.....	Do.
219791	LWCP	Sch.	1	4	Mary G. Maynard.....	735	654	184.1	36.6	14.9	1920	Wobbay Harbor, Me.	Boston, Mass.....	Boston Maritime Corp. (Me.).
219792	LWQC	St. s.	2	2	FISHKILL.....	5,628	3,477	400.5	54.2	30.4	1920	Newburgh, N. Y.....	New York, N. Y.....	U. S. Shipping Board.
219795	LWQR	St. s.	2	2	EASTERN PILOT.....	3,162	1,924	305.2	43.9	25.0	1919	Kobe, Japan.....	Seattle, Wash.....	Do.
219796	LWCS	St. s.	3	2	EASTERN TRADER.....	8,151	5,100	445.0	58.0	32.0	1919	Machida Tachibaum, Japan.	San Francisco, Calif.	Do.
219798	LWCV	St. s.	2	3	ARIO.....	6,952	4,271	435.6	56.2	31.7	1920	Sparrows Point, Md.	New York, N. Y.....	Standard Transportation Co. (Del.).
219799	LWVD	St. s.	2	2	DONALD MCKAY.....	5,535	3,415	400.7	54.2	30.4	1920	Chester, Pa.....	Philadelphia, Pa.....	U. S. Shipping Board.
219800	LWDC	St. s.	2	2	ARIZA.....	5,517	3,392	400.7	54.2	30.4	1920	Harriman, Pa.....do.....	Do.
219801	LWDF	St. s.	1	2	TOPI.....	429	91	141.5	27.7	14.8	1920	Green Bay, Wis.....	New York, N. Y.....	Do.
219802	LWDD	St. s.	1	2	PYLON.....	429	91	141.5	27.7	14.8	1920do.....do.....	Do.
219803	LWDE	St. s.	1	2	VALONIA.....	429	91	141.5	27.7	14.8	1920do.....do.....	Do.
219804	LWDF	St. s.	1	2	OUTAGAMIE.....	429	91	141.5	27.7	14.8	1920do.....	Chicago, Ill.....	Standard Oil Co. (Ind.).
219805	LWDK	St. s.	2	2	COMMACK.....	5,620	3,452	390.0	54.2	27.8	1920	Hog Island, Pa.....	Philadelphia, Pa.....	U. S. Shipping Board.
219809	LWDM	Sch.	1	4	Ella A.....	1,565	1,413	233.4	45.7	18.5	1920	Docket, Wash.....	Tacoma, Wash.....	Harbor Navigation Co. (Wash.).
219811	LWDN	St. s.	2	0	Anson S. Brooks.....	2,954	1,813	272.8	46.1	24.1	1920	Astoria, Ore.....	Jacksonville, Fla....	Brooks-Scanlon Corp. (Del.).
219814	LWDF	St. s.	2	2	OTHO.....	4,839	2,976	380.5	53.1	27.0	1920	Tacoma, Wash.....	Tacoma, Wash.....	U. S. Shipping Board.
219816	LWDR	St. s.	2	2	LAKE GANADO.....	2,877	1,660	253.4	43.8	26.2	1920	Saginaw, Mich.....	New York, N. Y.....	Do.
219817	LWDS	St. s.	2	2	UTACARBON.....	7,076	4,359	435.0	56.0	32.0	1920	Alameda, Calif.....	San Francisco, Calif.	Do.
219822	LWDV	St. s.	1	1	Lightning.....	183	92	94.2	24.6	13.2	1920	Milford, Del.....	Wilmington, Del....	Do.
219823	LWDF	Sch.	1	4	Spindrift.....	720	630	180.1	38.2	14.0	1920	Machias, Me.....	New York, N. Y.....	Seneca Navigation Corp. (Del.).
219827	LWFD	St. s.	1	2	Grebe.....	414	209	139.4	25.2	14.2	1919	Savannah, Ga.....	Rockland, Me.....	East Coast Fisheries Co. (Me.).
219830	LWFG	St. s.	1	2	FREEMPT SULPHUR No. 5.....	4,127	2,440	355.5	52.5	24.8	1920	Kearny, N. J.....	New York, N. Y.....	Freemport Sulphur Transportation Co.
219832	LWFH	St. s.	2	2	WEST CALERA.....	5,644	3,524	410.5	54.0	27.1	1920	San Francisco, Calif.	San Francisco, Calif.	U. S. Shipping Board.
219833	LWFJ	St. s.	1	2	OKLAHOMA CITY.....	3,545	2,179	324.0	46.2	25.0	1920	Mobile, Ala.....	Mobile, Ala.....	Do.

† Concrete.

SEAGOING VESSELS, ARRANGED IN THE ORDER OF SIGNAL LETTERS—Continued.

[Steel vessels in small capitals, iron in *italics*, wood in roman.]

Official No.	Signal letters.	Rtg.	Decks.	Masts.	Name of vessel.	Gross tonnage.	Net tonnage.	Length.	Breadth.	Depth.	When built.	Where built.	Home port (where permanent document issues.)	Name of manager or principal owner.
219834	LWFK	St. s.	2	2	PORTOLA PLUMAS.⊙	7,076	4,359	<i>Feet.</i>	<i>Feet.</i>	<i>Feet.</i>	1920	Alameda, Calif.....	San Francisco, Calif.	U. S. Shipping Board.
219838	LWFM	St. s.	2	2	COMERANT.....⊙	5,105	3,123	390.0	54.2	27.8	1920	Hog Island, Pa.....	Philadelphia, Pa....	Do.
219839	LWFN	St. s.	2	2	COLTHRAPS.....⊙	5,134	3,126	390.0	54.2	27.8	1920do.....do.....	Do.
219840	LWFP	St. s.	2	2	ATLANTIC SUN.....⊙	6,666	4,044	429.3	59.2	31.4	1920	Chester, Pa.....do.....	Sun Co. (N. J.).
219842	LWFQ	St. s.	2	2	JENNIE R. MORSE.....	6,060	3,758	402.6	53.2	32.0	1920	Alexandria, Va.....	Alexandria, Va.....	U. S. Shipping Board.
219845	LWFR	Ga. s.	2	2	SOLITAIRE.....⊙	3,350	2,627	315.0	43.7	27.6	1920	Bath, Me.....	New York, N. Y.....	Texas Steamship Co. (N. Y.).
219846	LWFS	St. s.	1	2	LAKE GLAUCUS.....⊙	2,686	1,665	253.4	43.8	26.3	1920	Superior, Wis.....	Duluth, Minn.....	U. S. Shipping Board.
219847	LWFT	St. s.	1	2	LAKE FLAG.....⊙	2,686	1,665	253.4	43.8	26.3	1920do.....	Philadelphia, Pa....	Do.
219848	LWFW	St. s.	1	2	LAKE ILECTOR.....	2,686	1,665	253.4	43.8	26.3	1920do.....	New Orleans, La....	Do.
219849	LWGB	St. s.	1	2	LAKE HARMONIA.....	2,686	1,665	253.4	43.8	26.3	1920do.....	Philadelphia, Pa....	Do.
219850	LWGO	St. s.	1	2	LAKE GUNNI.....	2,686	1,665	253.4	43.8	26.3	1920do.....	New Orleans, La....	Do.
219851	LWGD	St. s.	2	2	EASTERN GLADE.....⊙	5,653	3,521	399.9	54.7	27.6	1920	Yokohama, Japan....	Seattle, Wash.....	Do.
219855	LWGF	St. s.	3	2	EASTERN OCEAN.....⊙	5,868	3,636	385.3	51.2	25.6	1920	Kobe, Japan.....do.....	Do.
219857	LWGH	St. s.	1	2	UNION LIBERTY.....⊙	2,559	1,586	251.0	43.6	25.8	1920	Toledo, Ohio.....	Toledo, Ohio.....	Do.
219858	LWGJ	St. s.	2	2	EVERGREEN CITY.....	5,990	3,709	400.7	51.2	30.4	1920	Harriman, Pa.....	Philadelphia, Pa....	Do.
219859	LWVK	St. s.	1	2	NESHOBEE.....⊙	3,283	1,996	324.0	46.2	25.0	1920	Newark, N. J.....	Newark, N. J.....	Do.
219860	LWVM	St. s.	1	2	ORONOKE.....⊙	3,545	2,174	324.0	46.2	25.0	1920do.....do.....	Do.
219861	LWVN	St. s.	1	2	WHEELING MOLD.....	3,545	2,174	324.0	46.2	25.0	1920do.....do.....	Do.
.....	LWVP	Ga. s.	1	4	Helen H. Stirling....	1,608	1,343	231.5	44.4	19.1	1917	Seattle, Wash.....	Seattle, Wash.....	Stirling Ship Corp.
219866	LWQQ	St. s.	1	1	Reindeer.....	164	101	94.5	24.8	12.0	1900	Eastport, Md.....	Annapolis, Md.....	U. S. Shipping Board.
219870	LWGR	St. s.	2	2	EASTERN CROWN.....	5,729	3,552	399.7	54.7	27.5	1920	Nagasaki, Japan....	Seattle, Wash.....	Do.
219871	LWGS	St. s.	2	2	EASTERN VICTOR.....	5,728	3,523	399.4	54.7	27.4	1920do.....do.....	Do.
219872	LWGT	St. s.	2	2	CITY OF VERNON.....	5,401	3,364	400.7	54.2	30.2	1920	Pensacola, Fla.....	Pensacola, Fla.....	Do.
219873	LWGV	St. s.	2	2	WINONA.....⊙	5,590	3,453	390.0	54.2	27.8	1920	Hog Island, Pa.....	Philadelphia, Pa....	Do.
219874	LWHB	St. s.	1	2	GEORGE B. MACKENZIE.	3,212	1,998	318.4	46.2	21.9	1920	Baltimore, Md.....do.....	American Bauxite Co. (Pa.).
219875	LWHC	St. s.	2	2	CHICKASAW CITY.....	6,081	3,749	395.5	55.0	31.4	1920	Chickasaw, Ala.....	New York, N. Y.....	United States Steel Products Co. (N. J.).
219876	LWHD	St. s.	1	2	ITALIA.....⊙	3,545	2,174	324.0	46.2	25.0	1920	Newark, N. J.....do.....	Submarine Boat Corp. (N. Y.).
219889	LWHF	St. s.	3	2	EASTERN PLANET.....	5,815	3,604	384.8	51.2	25.5	1920	Kobe, Japan.....	Seattle, Wash.....	U. S. Shipping Board.
219890	LWHG	St. s.	2	1	HAWATONKA.....⊙	6,972	4,293	435.6	56.2	31.7	1920	Sparrows Point, Md.	Baltimore, Md.....	Do.
219892	LWHJ	St. s.	2	2	GREENLAND.....⊙	5,602	3,388	400.7	54.2	30.4	1920	Chester, Pa.....	Philadelphia, Pa....	Do.
219898	LWHK	St. s.	2	2	WEST CAHOKIA.....	5,645	3,500	410.6	54.0	27.1	1920do.....	San Francisco, Calif.	Do.
219899	LWHM	St. s.	2	2	DARDEN.....	5,189	3,155	391.9	51.2	28.5	1920	Savannah, Ga.....	Savannah, Ga.....	U. S. Mex-Oil Corp.
219900	LWHN	Bkn.	1	5	Phyllis Comyn.....	2,266	2,129	266.5	46.0	24.1	1920	Rolph, Calif.....	San Francisco, Calif.	Pacific Freighters Co. (Calif.).
219901	LWHP	Bkn.	1	5	Anne Comyn.....	2,265	2,137	266.5	46.0	24.1	1919do.....do.....	Do.
219902	LWHQ	St. s.	2	2	CONNESSE PEAK.....	5,620	3,452	390.0	54.2	27.8	1920	Hog Island, Pa.....	Philadelphia, Pa....	U. S. Shipping Board.
219903	LWHR	St. s.	2	2	PATRICK HENRY.....	8,284	5,289	439.6	60.2	33.7	1920	Gloucester City, N. J.do.....	Do.
219904	LWHs	St. s.	2	2	CAPILLO.....	5,620	3,452	390.0	54.2	27.8	1920	Hog Island, Pa.....do.....	Do.
219905	LWHT	Ga. s.	1	3	CUBORE.....	6,891	4,260	450.6	57.2	34.0	1920	Quincy, Mass.....	New York, N. Y.....	Guaranty Trust Co. (N. Y.).
219909	LWHV	Bkn.	1	5	Russell Haviside....	2,263	2,132	266.5	46.0	24.1	1920	Rolph, Calif.....	San Francisco, Calif.	Pacific Freighters Co. (Calif.).
219916	LWJB	Sch.	1	4	Albert D. Cummins....	1,163	1,061	189.5	41.1	19.7	1920	Beaumont, Tex.....	Philadelphia, Pa....	A. D. Cummins & Co. (Del.).
219917	LWJC	St. s.	2	2	NAUGUS.....⊙	6,037	4,446	402.6	53.0	32.2	1920	Oakland, Calif.....	San Francisco, Calif.	U. S. Shipping Board.
219918	LWJD	St. s.	2	2	WATERBURY.....	5,510	3,387	400.7	54.2	30.4	1920	Harriman, Pa.....	Philadelphia, Pa....	Do.
219919	LWJE	St. s.	2	1	KEHUKU.....	5,107	3,541	391.8	51.3	28.8	1920	Wilmington, Del....	Wilmington, Del....	Do.
219924	LWJG	St. s.	2	2	HAWARDEN.....⊙	6,042	3,745	402.5	53.0	32.0	1920	Oakland, Calif.....	San Francisco, Calif.	Do.
219931	LWJM	St. s.	2	2	LAS VEGAS.....⊙	5,403	3,362	410.0	54.4	27.2	1920	Los Angeles, Calif..	Los Angeles, Calif..	Do.
219932	LWJN	Ga. s.	1	3	J. F. Penrose.....⊙	3,379	2,807	299.5	49.3	31.2	1920	Orange, Tex.....	Port Arthur, Tex....	National Oil Transport Co. (Me.).
219936	LWJP	St. s.	2	2	PADNSAY.....⊙	4,838	2,977	380.4	53.1	27.0	1920	Tacoma, Wash.....	Tacoma, Wash.....	U. S. Shipping Board.
219937	LWJQ	St. s.	2	2	WEST NIVARIA.....⊙	5,652	3,522	410.5	54.3	27.2	1920	Los Angeles, Calif..	Los Angeles, Calif..	Do.
219938	LWJR	St. s.	2	2	WEST KEATS.....⊙	5,661	3,539	410.5	54.3	27.2	1920do.....do.....	Do.
219939	LWJS	St. s.	1	2	PULWICO.....	2,559	1,586	251.0	43.6	25.8	1920	Toledo, Ohio.....	New York, N. Y.....	Do.
219940	LWJT	St. s.	2	2	UNICOI.....⊙	5,926	3,808	401.9	54.2	31.3	1920	Tampa, Fla.....	Tampa, Fla.....	Do.
219942	LWJV	St. s.	2	2	CONEHATTA.....⊙	5,620	3,452	390.0	54.2	27.8	1920	Hog Island, Pa.....	Philadelphia, Pa....	Do.
219943	LWKB	St. s.	1	3	Everett.....⊙	1,751	1,014	236.7	46.5	19.6	1920	St. Helens, Oreg....	San Francisco, Calif.	Chas. R. McCormick & Co. (Calif.).
219944	LWKC	Ga. s.	2	2	†Margaret.....	432	240	114.0	26.9	19.3	1892	San Francisco, Calif.do.....	Red Salmon Canning Co. (Calif.).
219948	LWKD	*Sch.	1	2	Caibarien.....	288	274	120.2	31.0	8.3	1920	Tampa, Fla.....	Tampa, Fla.....	Denton-Shore Lumber Co. (Fla.).
219949	LWKF	St. s.	3	2	EASTERN DAWN.....⊙	5,842	3,627	385.0	51.2	25.5	1920	Kobe, Japan.....	Seattle, Wash.....	U. S. Shipping Board.
219951	LWKH	St. s.	1	0	JUVIGNY.....⊙	2,309	1,440	251.0	43.6	22.2	1920	Wyandotte, Mich...	Detroit, Mich.....	Independent Steamship Co. (Del.).
219952	LWKJ	St. s.	1	0	MONTFAUCON.....⊙	3,309	1,440	251.0	43.6	22.2	1920do.....do.....	Do.
219953	LWKM	St. s.	2	2	HINCKLEY.....⊙	4,755	2,912	377.0	52.0	26.8	1920	Shooters Island, N. Y.	New York, N. Y.....	U. S. Shipping Board.
219954	LWKN	St. s.	2	3	MILLER COUNTY.....	7,366	4,504	431.0	59.2	31.4	1920	Baltimore, Md.....	Baltimore, Md.....	Do.
219955	LWKP	St. s.	3	2	MARTHA WASHINGTON.	7,412	4,021	459.5	55.8	24.0	1908	Port Glasgow, Scot-land.	New York, N. Y.....	Do.

† Composite.

SEAGOING VESSELS, ARRANGED IN THE ORDER OF SIGNAL LETTERS—Continued.

[Steel vessels in SMALL CAPITALS, Iron in *italics*, wood in roman.]

Official No.	Signal letters.	Rig.	Decks.	Masts.	Name of vessel.	Gross tonnage.	Net tonnage.	Length.	Breadth.	Depth.	When built.	Where built.	Home port (where permanent document issues).	Name of managing or principal owner.
219950	LWKQ	St. s.	2	2	GATHWOOD.....	7,072	4,360	435.0	56.0	32.0	1920	Alameda, Calif.....	San Francisco, Calif.	U. S. Shipping Board.
219957	LWKR	St. s.	2	2	ARCTURUS.....	0,094	3,816	401.4	53.2	31.9	1920	Vancouver, Wash.....	New York, N. Y.....	Do.
219958	LWKS	St. s.	2	2	CHAPPAQUA.....	4,785	2,612	377.0	52.0	26.8	1920	Shooters Island, N. Y.....	do.	Do.
219959	LWKT	St. s.	2	2	ARTIDAS.....	5,161	4,016	390.0	54.2	27.8	1920	Hog Island, Pa.....	Philadelphia, Pa.....	Do.
219980	LWKV	St. s.	2	2	FLEETCO.....	8,266	6,308	461.6	60.0	27.7	1920	Newport News, Va.....	Newport News, Va.....	Do.
219989	LWMC	St. s.	2	2	EASTERN ADMIRAL.....	6,668	4,210	414.7	55.7	31.9	1920	Osaka, Japan.....	Seattle, Wash.....	Do.
219990	LWMD	St. s.	2	2	MANATEE.....	5,948	3,823	401.9	54.2	31.3	1920	Tampa, Fla.....	Tampa, Fla.....	Do.
219991	LWME	St. s.	2	2	SALAAM.....	5,990	3,709	400.7	54.2	30.4	1920	Harriman, Pa.....	Philadelphia, Pa.....	Do.
219992	LWMG	St. s.	1	2	Medrie.....	350	189	150.4	25.0	13.3	1920	South Portland, Me.....	Rockland, Me.....	East Coast Fisheries Co. (Me.).
219993	LWMI	St. s.	2	2	HENRY STEERS.....	5,980	3,713	400.7	54.2	30.4	1920	Chester, Pa.....	Philadelphia, Pa.....	U. S. Shipping Board.
219998	LWMJ	St. s.	2	2	BROOKLINE.....	5,527	3,965	410.5	54.2	27.0	1920	Portsmouth, N. H.....	Portsmouth, N. H.....	Do.
219999	LWMK	St. s.	1	1	Wizard.....	188	127	91.2	24.6	13.0	1920	Camden, N. J.....	Philadelphia, Pa.....	Do.
220000	LWMN	St. s.	1	1	Talisman.....	188	127	94.2	24.6	13.0	1920	do.....	do.	Do.
220005	LWMR	Sch.	1	6	Oregon Pine.....	2,526	2,350	267.0	49.6	25.2	1920	Portland, Ore.....	Portland, Ore.....	Oregon Pine (Oreg.).
220007	LWMS	St. s.	2	2	EASTERN COAST.....	3,863	2,390	345.0	50.0	29.0	1920	Yokohama, Japan.....	New York, N. Y.....	U. S. Shipping Board.
220010	LWMT	St. s.	1	2	SUBOATCO.....	3,545	2,174	324.0	46.2	25.0	1920	Newark, N. J.....	do.	Submarine Boat Corp. (N. Y.).
220011	LWNV	St. s.	1	2	SUEDCO.....	3,545	2,174	324.0	46.2	25.0	1920	do.....	do.	Do.
220012	LWNB	St. s.	1	2	SUNELSCO.....	3,545	2,174	324.0	46.2	25.0	1920	do.....	do.	Do.
220013	LWNC	St. s.	2	2	AQUARIUS.....	6,094	3,816	401.4	53.2	31.9	1920	Vancouver, Wash.....	do.	U. S. Shipping Board.
220019	LWND	St. s.	1	2	CAPITAL OF NEBRASKA.....	3,545	2,179	324.0	46.2	25.0	1920	Mobile, Ala.....	Mobile, Ala.....	Do.
220024	LWNE	St. s.	2	2	WEST MOMENTUM.....	5,552	3,522	410.5	54.3	27.2	1920	Los Angeles, Calif.....	Los Angeles, Calif.....	Do.
220025	LWNG	St. s.	2	2	OCCIDENTAL.....	6,727	5,108	416.8	50.1	31.1	1920	Bath, Me.....	New York, N. Y.....	Texas Steamship Co. (N. Y.).
220027	LWNJ	St. s.	1	2	CITY OF RENO.....	7,004	4,349	425.8	57.0	31.2	1920	Oakland, Calif.....	San Francisco, Calif.	U. S. Shipping Board.
220032	LWNK	Sch.	1	6	Oregon Fir.....	2,526	2,350	267.0	49.6	25.2	1920	Portland, Ore.....	Portland, Ore.....	Oregon Fir (Oreg.).
220034	LWNM	Sch.	2	4	Maurice R. Thurlow.....	1,270	1,172	292.6	40.1	22.2	1920	Stockton Springs, Me.....	Boston, Mass.....	Lewis K. Thurlow.
220038	LWNP	Sch.	1	4	Tolina.....	913	840	185.4	37.6	18.6	1920	Linoleumville, N. Y.....	New York, N. Y.....	Veritas Shipping Corp. (Del.).
220039	LWNQ	St. s.	2	2	CROWN CITY.....	5,490	3,417	410.0	54.4	27.2	1920	Los Angeles, Calif.....	Los Angeles, Calif.....	U. S. Shipping Board.
220047	LWNR	St. s.	3	2	EASTERN CLOUD.....	5,828	3,600	385.0	51.2	25.6	1920	Kobe, Japan.....	Seattle, Wash.....	Do.
220052	LWNS	St. s.	1	3	Ryder Hanly.....	1,343	768	235.0	43.0	17.0	1920	North Bend, Ore.....	San Francisco, Calif.	J. R. Hanly Co. (Calif.).
220053	LWNT	St. s.	2	2	NEMAH.....	6,501	4,016	395.3	55.1	31.4	1920	Wilmington, N. C.....	Wilmington, N. C.....	U. S. Shipping Board.
220054	LWNV	St. s.	1	2	WILLIAM A. WHITNEY.....	158	54	100.0	24.1	11.2	1920	Superior, Wis.....	Milwaukee, Wis.....	Whitney Bros. Co. (Wis.).
220061	LWPB	St. s.	2	2	WEST CAMAK.....	5,647	3,513	410.5	54.0	27.1	1920	South San Francisco, Calif.....	San Francisco, Calif.	U. S. Shipping Board.
220062	LWPC	St. s.	2	2	MATTOLE.....	7,252	5,395	430.0	58.2	31.5	1920	Philadelphia, Pa.....	Philadelphia, Pa.....	Do.
220070	LWPD	Sch.	1	4	Bianche C. Pendleton.....	890	805	183.2	36.1	17.5	1920	Belfast, Me.....	New York, N. Y.....	Pendleton Bros. (Me.).
220071	LWPF	St. s.	1	2	BACCARAT.....	2,283	1,433	251.8	43.6	22.0	1920	Cleveland, Ohio.....	Detroit, Mich.....	Independent Steamship Co. (Del.).
220078	LWPJ	St. s.	2	2	Devey.....	957	516	209.3	32.0	16.4	1887	Cartagena, Spain.....	New York, N. Y.....	Andrew Olson.
220087	LWPK	St. s.	2	2	Adria.....	3,132	1,902	272.8	49.3	25.6	1919	Aberdeen, Wash.....	Seattle, Wash.....	U. S. Shipping Board.
220088	LWPM	St. s.	2	2	HAXTUM.....	6,041	3,746	402.5	53.0	32.0	1920	Oakland, Calif.....	San Francisco, Calif.	Do.
220091	LWPN	St. s.	2	2	WEST MAHWAH.....	5,586	3,467	410.3	54.2	27.7	1920	Seattle, Wash.....	Seattle, Wash.....	Do.
220101	LWPP	St. s.	1	0	Hawk.....	187	101	88.0	25.5	13.0	1920	Jacksonville, Fla.....	Jacksonville, Fla.....	Do.
220102	LWPR	St. s.	1	0	Buzzard.....	187	101	88.0	25.5	13.0	1920	do.....	Mobile, Ala.....	Mobile Towing & Wrecking Co. (Ala.).
220103	LWPS	St. s.	1	0	Condor.....	187	101	88.0	25.5	13.0	1920	do.....	New York, N. Y.....	Goodwin-Gallagher Sand and Gravel Corp. (N. Y.).
220104	LWPT	St. s.	1	0	Cookatoo.....	187	101	88.0	25.5	13.0	1920	do.....	do.....	Do.
220105	LWPV	St. s.	2	2	ANNA E. MORSE.....	6,057	3,785	402.6	53.2	32.0	1920	Alexandria, Va.....	Alexandria, Va.....	U. S. Shipping Board.
220107	LWQB	St. s.	2	2	Jupiter.....	539	306	151.7	30.6	16.7	1920	Brooklyn, N. Y.....	New York, N. Y.....	Neptune Line (Del.).
220113	LWQC	St. s.	2	2	EASTERN MAID.....	3,141	1,902	305.0	45.8	24.8	1920	Tokio, Japan.....	Seattle, Wash.....	U. S. Shipping Board.
220114	LWQD	St. s.	1	2	DELROSA.....	3,474	2,064	320.7	40.0	24.4	1920	Oakland, Calif.....	San Francisco, Calif.	Do.
220115	LWQE	St. s.	2	2	PALLAS.....	4,839	2,978	380.5	53.1	27.0	1920	Tacoma, Wash.....	Tacoma, Wash.....	Do.
220116	LWQF	St. s.	1	2	CITY OF LORDS.....	3,545	2,179	324.0	46.2	25.0	1920	Mobile, Ala.....	Mobile, Ala.....	Do.
220117	LWQH	St. s.	1	2	SPANSHON.....	3,447	2,089	328.0	46.2	22.9	1920	Elizabeth, N. J.....	Newark, N. J.....	Do.
220127	LWQK	St. s.	2	2	SPRINGFIELD.....	5,641	3,504	410.5	54.2	27.0	1920	Portsmouth, N. H.....	Portsmouth, N. H.....	Do.
220128	LWQN	Bkn.	1	5	Katherine Mae Kall.....	2,202	2,119	296.5	40.0	24.1	1919	Wilmington, Calif.....	San Francisco, Calif.	Pacific Freighters Co. (Calif.).
220129	LWQP	St. s.	2	2	LAKE FURNAS.....	2,677	1,660	233.4	43.8	26.2	1920	Saginaw, Mich.....	New York, N. Y.....	U. S. Shipping Board.
220133	LWQR	St. s.	2	3	ROCHESTER.....	6,910	4,271	435.6	58.2	31.7	1920	Sparrows Point, Md.....	do.	Vacuum Oil Co. (N. Y.).
220143	LWQS	St. s.	2	2	RICHMOND.....	7,072	4,360	433.0	56.0	32.0	1920	Alameda, Calif.....	San Francisco, Calif.	U. S. Shipping Board.
220148	LWQT	St. s.	2	2	EASTERN GLEN.....	5,066	3,493	393.9	54.7	27.6	1920	Yokohama, Japan.....	Seattle, Wash.....	Do.
220149	LWQV	St. s.	1	1	Hawk.....	111	20	93.2	17.6	10.5	1904	Christiania, Norway.....	San Francisco, Calif.	California Sea Products Co. (Calif.).
220150	LWRB	St. s.	1	1	PORT SAUNDERS.....	112	12	92.7	17.5	31.2	1904	do.....	do.	Do.
220160	LWRC	St. s.	2	2	BIRMINGHAM CITY.....	6,032	3,715	395.5	55.0	31.4	1920	Chickasaw City, Ala.....	New York, N. Y.....	U. S. Steel Products Co. (N. J.).

SEAGOING VESSELS, ARRANGED IN THE ORDER OF SIGNAL LETTERS—Continued.

(Steel vessels in SMALL CAPITALS, Iron in *italics*, wood in roman.)

Official No.	Signal letters.	Rlg.	Decks.	Masts.	Name of vessel.	Gross tonnage.	Net tonnage.	Length.	Breadth.	Depth.	When built.	Where built.	Home port (where permanent document issues).	Name of managing or principal owner.
220161	LWRD	St. s.	2	2	CITY OF WEATHERFORD.	5,401	3,364	400.7	51.2	30.2	1920	Pensacola, Fla.	Pensacola, Fla.	U. S. Shipping Board.
220165	LWRF	St. s.	1	2	VACUUM.	7,009	4,321	425.8	57.0	11.0	1920	Oakland, Calif.	New York, N. Y.	Vacuum Oil Co. (N. Y.).
220166	LWRQ	St. s.	2	2	ARGUS.	6,094	3,816	401.4	53.2	31.9	1920	Yanouver, Wash.	do.	U. S. Shipping Board.
220173	LWRH	St. s.	2	2	EASTERN TEMPEST.	4,624	2,833	360.1	51.2	25.9	1920	Uraga, Japan.	Seattle, Wash.	Do.
220174	LWRJ	St. s.	2	2	AGRON.	3,157	1,899	273.5	49.1	25.6	1919	Aberdeen, Wash.	do.	Do.
220179	LWRK	St. s.	2	2	STEEL MARINER.	5,686	3,450	424.2	56.0	26.5	1920	Kearny, N. J.	New York, N. Y.	U. S. Steel Products Co. (N. J.).
220180	LWRM	St. s.	2	2	STEEL TRADER.	5,686	3,450	424.2	56.2	26.5	1920	do.	do.	do.
220184	LWRP	Sch.	1	5	Ecola.	2,266	2,050	266.0	46.2	23.9	1920	Portland, Ore.	Portland, Ore.	Balfour Guthrie Trust
220185	LWRQ	St. s.	2	2	JOLEE.	5,543	3,400	390.0	54.2	27.8	1920	Hog Island, Pa.	Philadelphia, Pa.	U. S. Shipping Board.
220186	LWRS	St. s.	2	2	CARDONIA.	5,543	3,400	390.0	54.2	27.8	1920	do.	do.	do.
220194	LWRT	St. s.	2	2	HALF MOON.	5,673	3,494	400.5	54.2	30.4	1920	Newburgh, N. Y.	New York, N. Y.	Do.
220195	LWRV	Sch.	1	4	Marle F. Cummings.	1,167	1,085	189.5	41.1	19.7	1919	Beaumont, Tex.	Philadelphia, Pa.	A. D. Cummins & Co. (Del.).
220199	LWSB	St. s.	2	2	WEST NORRANUS.	5,652	3,522	410.5	54.3	27.2	1919	Los Angeles, Calif.	Los Angeles, Calif.	U. S. Shipping Board.
220200	LWSC	St. s.	2	2	WEST HOLBROOK.	5,376	3,343	410.0	54.4	27.2	1919	do.	do.	do.
220201	LWSD	St. s.	2	2	San Pasqual.	6,486	4,082	420.7	54.0	34.3	1920	San Diego, Calif.	San Diego, Calif.	Do.
220202	LWSF	St. s.	2	2	Cuyamaca.	6,486	4,082	420.7	54.0	34.3	1920	do.	do.	do.
220203	LWSG	St. s.	2	2	LORETTA.	5,493	3,382	400.7	54.2	30.4	1920	Chester, Pa.	Philadelphia, Pa.	Do.
220210	LWSH	St. s.	3	2	TIPPECANOE.	8,268	6,308	461.6	60.0	27.7	1920	Newport News, Va.	Newport News, Va.	Do.
220211	LWSJ	St. s.	2	2	JOHN JAY.	8,292	6,164	439.6	60.2	33.7	1920	Gloucester City, N. J.	Philadelphia, Pa.	Do.
220216	LWSK	St. s.	2	2	Agylla.	3,160	1,917	272.9	49.0	25.7	1919	Aberdeen, Wash.	Seattle, Wash.	Do.
220236	LWSN	*Sch.	1	2	Cardenas.	307	298	135.0	30.9	9.2	1920	Tampa, Fla.	Tampa, Fla.	Denton-Shore Lumber Co. (Fla.).
220237	LWSP	St. s.	2	2	HONNEDAGA.	6,216	3,805	402.0	53.2	32.0	1920	Groton, Conn.	New London, Conn.	U. S. Shipping Board.
220242	LWSP	St. s.	2	1	HAHIRA.	7,235	4,475	435.6	56.2	33.6	1920	Sparrows Point, Md.	Baltimore, Md.	Do.
220245	LWST	St. s.	1	2	SUHOLCO.	3,545	2,174	324.0	46.2	25.0	1920	Newark, N. J.	New York, N. Y.	Submarine Boat Corp. (N. Y.).
220246	LWSV	St. s.	1	2	SUTRANSCO.	3,545	2,174	324.0	46.2	25.0	1920	do.	do.	do.
220247	LWSW	St. s.	1	2	SUELCO.	3,545	2,174	324.0	46.2	25.0	1920	do.	Newark, N. J.	do.
220248	LWTC	St. s.	1	2	SUPORTCO.	3,545	2,174	324.0	46.2	25.0	1920	do.	New York, N. Y.	do.
220249	LWTD	St. s.	1	2	ANAHUAC.	863	461	180.0	31.2	16.1	1920	Port Jefferson, N. Y.	do.	U. S. Shipping Board.
220250	LWTF	St. s.	2	3	QUILLWARK.	6,034	4,445	402.6	53.0	32.2	1920	Oakland, Calif.	San Francisco, Calif.	Do.
220254	LWTH	St. s.	2	2	PANSA.	4,839	2,977	390.2	51.1	27.0	1920	Takoma, Wash.	Tacoma, Wash.	Do.
220255	LNTJ	St. s.	2	2	HAYDEN.	6,042	3,746	402.5	53.0	32.0	1920	Oakland, Calif.	San Francisco, Calif.	Do.
220256	LWTK	St. s.	1	2	SALINA.	7,311	4,555	425.8	57.0	33.1	1920	do.	do.	Do.
220257	LWTL	St. s.	2	2	CAPULIN.	5,643	3,407	390.0	54.2	27.8	1920	Hog Island, Pa.	Philadelphia, Pa.	Do.
220259	LWTP	St. s.	2	3	CECIL COUNTY.	7,641	4,678	431.0	59.2	33.4	1920	Baltimore, Md.	Baltimore, Md.	Do.
220261	LWTQ	St. s.	1	1	WINTIROP.	189	106	95.2	24.1	12.1	1920	do.	Philadelphia, Pa.	American Bauxite Co. (Pa.).
220274	LWTV	Bkn.	1	5	Monitor.	2,247	2,102	264.4	46.0	24.0	1920	Oakland, Calif.	San Francisco, Calif.	Chas. Nelson Co. (Calif.).
220275	LWVB	St. s.	2	2	ENSELY CITY.	6,157	3,901	395.5	55.0	31.4	1920	Chokasaw, Ala.	New York, N. Y.	U. S. Shipping Board.
220276	LWVC	St. s.	2	2	EASTERN SAILOR.	6,600	4,157	415.0	55.7	31.9	1920	Osaka, Japan.	Seattle, Wash.	Do.
220285	LWVF	Bkn.	1	5	Kato G. Pedersen.	2,269	2,106	264.6	46.1	24.0	1920	Columbia City, Ore.	San Francisco, Calif.	L. A. Pedersen.
220286	LWVG	St. s.	2	2	DUNGANNON.	7,257	4,485	435.0	56.0	32.0	1920	Alameda, Calif.	do.	U. S. Shipping Board.
220287	LWVH	St. s.	3	2	CAYO MAMBI.	1,925	1,055	249.8	37.7	14.8	1920	Manitowoc, Wis.	New York, N. Y.	Cayo Mambi S. S. Corp. (Del.).
220295	LWVJ	St. s.	2	2	SINASTA.	6,052	3,757	402.5	53.0	32.0	1920	Bay Point, Calif.	San Francisco, Calif.	U. S. Shipping Board.
220298	LWVK	St. s.	2	2	AOWISUN.	7,035	5,058	429.3	59.2	33.2	1920	Chester, Pa.	New York, N. Y.	Atlantic Gulf & West Indies Steamship Lines (Mo.).
220313	LWVM	Sch.	2	4	James W. Howard.	1,655	1,512	225.0	41.2	24.2	1920	Boothbay Harbor, Me.	Boston, Mass.	Atlantic Coast Co. (Me.).
220314	LWVN	St. s.	2	2	Broxton.	3,585	2,664	312.5	49.6	29.4	1919	Seattle, Wash.	Seattle, Wash.	U. S. Shipping Board.
220315	LWVP	St. s.	2	2	WEST NOTUS.	5,652	3,522	410.5	54.3	27.2	1920	do.	Los Angeles, Calif.	Do.
220316	LWVQ	St. s.	2	2	WEST KEAR.	5,620	3,516	410.5	51.3	27.2	1920	Long Beach, Calif.	do.	Do.
220317	LWVR	St. s.	2	2	WEST KEPRON.	5,620	3,510	410.5	51.3	27.2	1920	do.	San Francisco, Calif.	Do.
220320	LWVS	St. s.	1	2	JOHN R. GIBBONS.	3,212	1,993	318.4	46.2	21.0	1920	Baltimore, Md.	Philadelphia, Pa.	American Bauxite Co. (Pa.).
220325	LWVT	St. s.	3	2	PANHANDLE STATE.	10,533	6,195	502.1	62.2	28.3	1920	Camden, N. J.	Camden, N. J.	U. S. Shipping Board.
220334	MHCD	St. s.	2	2	POMONA.	7,583	4,919	410.0	56.0	35.2	1920	San Francisco, Calif.	San Francisco, Calif.	Do.
220335	MHCF	St. s.	2	2	DARTFORD.	5,186	3,686	391.9	51.2	30.0	1920	Savannah, Ga.	New York, N. Y.	U. S. Mex. Oil Corp. (Del.).
220344	MBCG	Bkn.	2	2	Molfetta.	2,462	2,229	284.0	46.3	22.5	1920	Pascagoula, Miss.	Gulfport, Miss.	City of Natchez Ship Co. (Miss.).
220345	MBCH	Sch.	1	3	Harriet B.	447	379	148.3	31.8	13.3	1920	Essex, Mass.	Providence, R. I.	Jesso H. Metcalf.
220346	MBCJ	Sch.	1	5	Ellnor H.	1,569	1,409	233.2	45.7	18.8	1920	Dockton, Wash.	Tacoma, Wash.	Harbor Navigation Co. (Wash.).
220347	MBCK	St. s.	2	2	CITY OF FORT WORTH.	6,501	4,010	395.3	55.1	31.4	1920	Wilmington, N. C.	Wilmington, N. C.	U. S. Shipping Board.
220352	MBCL	St. s.	2	2	ANTINOUS.	6,094	3,816	401.4	53.2	31.9	1920	Vancouver, Wash.	Portland, Ore.	Do.

† Concrete.

SEAGOING VESSELS, ARRANGED IN THE ORDER OF SIGNAL LETTERS—Continued.

(Steel vessels in SMALL CAPITALS, iron in *italics*, wood in roman.)

Official No.	Signal letters.	Rig.	Decks.	Masts.	Name of vessel.	Gross tonnage.	Net tonnage.	Length.	Breadth.	Depth.	When built.	Where built.	Home port (where permanent document issues).	Name of managing or principal owner.
220353	MBCN	St. s.	2	2	TOLOSA.....	5,527	3,965	<i>Fed.</i> 410.5	<i>Fed.</i> 54.2	<i>Fed.</i> 27.0	1920	Portsmouth, N. H.	Portsmouth, N. H.	U. S. Shipping Board.
220354	MBCP	St. s.	1	2	Forest King.....	2,426	1,724	267.6	46.2	24.0	1920	Aberdeen, Wash.	Seattle, Wash.	Forest King Co. (Wash.).
220348	MBCR	St. s.	1	2	Donna.....	100	27	84.0	19.2	11.0	1917	Montreal, Quebec.	New York, N. Y.	Ecuador Breweries Co. (Del.).
220366	MBCS	St. s.	1	1	AOWIMON.....	7,035	5,058	429.3	59.0	33.2	1920	Chester, Pa.	do.	Atlantic, Gulf & West Indies Steamship Lines (Me.).
220371	MBCV	St. s.	2	2	GOLD STAR.....	4,871	3,050	376.4	52.3	27.0	1920	Wilmington, Del.	Wilmington, Del.	U. S. Shipping Board.
220379	MBDC	St. s.	2	2	TRINITY.....	8,246	6,258	461.6	60.0	27.7	1920	Newport News, Va.	Newport News, Va.	Do.
220380	MBDF	St. s.	2	2	STEEL WORKER.....	5,686	3,450	424.2	56.2	26.5	1920	Kearny, N. J.	New York, N. Y.	U. S. Steel Products Co. (N. J.).
220385	MBDG	St. s.	2	2	WEST CAMARGO.....	5,720	3,551	410.5	54.0	27.1	1920	South San Francisco, Calif.	San Francisco, Calif.	U. S. Shipping Board.
220386	MBDI	St. s.	1	1	METON.....	7,311	4,526	425.8	57.0	33.1	1920	Oakland, Calif.	do.	Do.
220388	MBDJ	St. s.	3	2	CANANOVA.....	1,925	1,055	249.8	37.7	14.8	1920	Manitowoc, Wis.	New York, N. Y.	Cananova Steamship Corp. (Del.).
220396	MBDP	St. s.	2	2	Snoqualmie.....	3,599	2,674	312.3	49.6	29.5	1920	Seattle, Wash.	Seattle, Wash.	U. S. Shipping Board.
220397	MBDQ	St. s.	2	2	CHESTER KIWANIS.....	5,502	3,393	400.7	54.2	30.4	1920	Chester, Pa.	Philadelphia, Pa.	Do.
220401	MBDR	St. s.	1	2	SUTORPCO.....	3,545	2,174	324.0	46.2	25.0	1920	Newark, N. J.	New York, N. Y.	Submarine Boat Corp. (N. Y.).
220402	MBDS	St. s.	1	2	SUNEWCO.....	3,545	2,174	324.0	46.2	25.0	1920	do.	do.	Do.
220403	MBDT	St. s.	1	2	SURAILCO.....	3,545	2,174	324.0	46.2	25.0	1920	do.	do.	Do.
220410	MBDV	St. s.	2	2	DURANGO.....	7,257	4,485	435.0	56.0	32.0	1920	Alameda, Calif.	San Francisco, Calif.	U. S. Shipping Board.
220411	MBDV	St. s.	2	2	HAYMON.....	6,042	3,746	402.5	53.0	32.0	1920	Oakland, Calif.	do.	Do.
220419	MBFC	St. s.	1	2	SANTA ISABEL.....	2,559	1,536	251.0	43.6	25.8	1920	Toledo, Ohio.	New York, N. Y.	American & Cuban S. S. Line. (N. Y.).
220420	MBFD	St. s.	2	2	SAWOKLA.....	5,984	3,847	401.9	54.2	31.3	1920	Tampa, Fla.	Tampa, Fla.	U. S. Shipping Board.
220421	MBFG	St. s.	2	2	TOPA TOPA.....	3,170	4,812	410.0	54.4	27.2	1920	Los Angeles, Calif.	Los Angeles, Calif.	Do.
220422	MBFH	St. s.	3	2	MOUNT CLAY.....	3,170	4,812	488.3	55.7	32.1	1904	Stettin, Germany	New York, N. Y.	American Ship & Commerce Navigation Co. (N. Y.).
220425	MBFJ	St. s.	3	2	EASTERN IM-PORTER.....	5,786	3,586	384.6	51.2	25.4	1920	Hibicho, Japan	Seattle, Wash.	U. S. Shipping Board.
220434	MBFL	St. s.	2	2	APUS.....	6,094	3,816	401.4	53.2	31.9	1920	Vancouver, Wash.	Portland, Oreg.	Do.
220435	MBFN	St. s.	2	2	HYBERT.....	6,501	4,016	395.3	55.0	34.9	1920	Wilmington, N. C.	Wilmington, N. C.	Do.
220436	MBFP	St. s.	2	2	MOBILE CITY.....	6,157	3,801	395.5	55.0	31.4	1920	Chickasaw, Ala.	New York, N. Y.	U. S. Steel Products Co. (N. J.).
220437	MBFQ	St. s.	1	2	Sapulpa.....	7,311	4,526	425.8	57.0	33.1	1920	Oakland, Calif.	San Francisco, Calif.	Do.
218388	MBFS	St. s.	1	2	BATHGATE.....	426	200	142.0	27.7	14.8	1919	New York, N. Y.	New York, N. Y.	U. S. Shipping Board.
220441	MBFT	St. s.	2	2	JAMES OTIS.....	8,292	6,168	459.6	60.2	33.7	1920	Gloucester City, N. J.	Philadelphia, Pa.	Do.
220444	MBFV	St. s.	2	2	ROTBARIAN.....	4,747	2,925	350.3	53.1	27.0	1920	Tacoma, Wash.	Tacoma, Wash.	Do.
220447	MBFW	St. s.	2	2	INDEPENDENCE HALL.....	5,050	3,407	390.0	54.2	27.8	1920	Hog Island, Pa.	Philadelphia, Pa.	Do.
220448	MBGC	St. s.	2	2	PACHET.....	5,527	3,965	410.5	54.2	27.0	1920	Portsmouth, N. H.	Portsmouth, N. H.	Do.
220449	MBGD	St. s.	1	2	Depere.....	3,475	2,063	320.7	46.0	24.0	1920	Oakland, Calif.	San Francisco, Calif.	Do.
220459	MBGI	Sch.	1	3	Lincoln.....	405	352	143.9	31.2	13.2	1920	Essex, Mass.	Gloucester, Mass.	Arthur D. Story.
220456	MBGJ	Ga. s.	1	0	Mikoi.....	98	45	88.4	21.4	9.7	1920	Oakland, Calif.	Honolulu, T. H.	Young Brothers, Ltd.
220464	MBGL	St. s.	1	1	ALERT.....	152	103	136.6	17.2	10.0	1920	Bristol, R. I.	New York, N. Y.	American International Corp.
220478	MBQQ	St. s.	1	2	Egeria.....	2,360	1,379	266.6	46.1	24.0	1920	Portland, Oreg.	Portland, Oreg.	Coast Shipbuilding Co. (Oreg.).
220479	MBOR	Ga. s.	1	0	DELIVERY NO. 5.....	189	128	109.4	25.1	10.9	1920	Mariners Harbor, N. Y.	New York, N. Y.	Standard Oil Co. (N. Y.).
220484	MBOS	St. s.	1	2	ALADDIN.....	336	191	127.0	25.1	13.3	1920	Baltimore, Md.	Baltimore, Md.	Standard Oil Co. (N. J.).
220485	MBOT	St. s.	4	2	GOLDEN STATE.....	14,123	8,393	517.0	72.2	27.8	1921	Newport News, Va.	San Francisco, Calif.	U. S. Shipping Board.
220487	MBQV	St. s.	1	1	CRUDOIL.....	1,370	760	242.5	36.9	19.7	1920	Violet, La.	Los Angeles, Calif.	Pan-American Petroleum & Transport Co. (Del.).
220489	MBQW	St. s.	1	2	ATLANTA OF TEXAS.....	3,545	2,179	324.0	46.2	25.0	1920	Mobile, Ala.	Mobile, Ala.	U. S. Shipping Board.
220490	MBHC	St. s.	1	2	HOUSTON.....	3,545	2,179	324.0	46.2	25.0	1920	do.	do.	Do.
220493	MBHD	St. s.	1	0	Leopard.....	176	29	94.0	24.6	12.0	1920	Benton Harbor, Mich.	Grand Haven, Mich.	Do.
220494	MBHF	St. s.	1	0	Badger.....	176	29	94.0	24.6	12.0	1920	do.	do.	Do.
220495	MBHG	St. s.	2	2	STEEL ENGINEER.....	5,686	3,450	424.2	56.2	26.5	1920	Kearny, N. J.	New York, N. Y.	United States Steel Products Co. (N. J.).
220496	MBHJ	St. s.	2	2	ELMAC.....	2,677	1,660	253.4	43.8	26.2	1920	Saginaw, Mich.	do.	U. S. Shipping Board.
220501	MBHK	St. s.	2	2	RED HOOK.....	4,572	2,989	390.3	53.1	27.0	1920	Tacoma, Wash.	do.	The Erie Basin Towing & Hoisting Co. (N. Y.).
220502	MBHL	St. s.	2	2	HAYNIE.....	6,037	3,754	402.5	53.0	32.0	1920	Oakland, Calif.	San Francisco, Calif.	U. S. Shipping Board.
220513	MBHN	St. s.	2	3	I. C. WHITE.....	7,035	5,059	429.3	59.2	33.2	1920	Chester, Pa.	Los Angeles, Calif.	Pan-American Petroleum & Transport Co. (Del.).
220518	MBHP	St. s.	2	2	ALGIC.....	5,976	3,700	400.7	54.2	30.2	1920	Harriman, Pa.	Philadelphia, Pa.	U. S. Shipping Board.

SEAGOING VESSELS, ARRANGED IN THE ORDER OF SIGNAL LETTERS—Continued.

(Steel vessels in SMALL CAPITALS, Iron in *italics*, wood in roman.)

Official No.	Signal letters.	Rig.	Decks.	Masts.	Name of vessel.	Gross tonnage.	Net tonnage.	Length.	Breadth.	Depth.	When built.	Where built.	Home port (where permanent document issues).	Name of managing or principal owner.
220519	MBHQ	St. s.	2	2	LORRAINE CROSS..	5,127	3,124	390.0	54.2	27.8	1920	Hog Island, Pa.....	Philadelphia, Pa....	U. S. Shipping Board.
220520	MBHR	St. s.	2	2	YAKA.....	5,976	3,700	400.7	54.2	30.2	1920	Harriman, Pa.....do.....	Do.
220521	MBHS	St. s.	2	2	HALO.....	7,257	4,485	435.0	56.0	32.0	1920	Alameda, Calif.....	San Francisco, Calif.	Do.
220522	MBHT	St. s.	1	2	MEVANIA.....	7,311	4,526	425.8	57.0	33.1	1920	Oakland, Calif.....do.....	Do.
220530	MBHV	St. s.	1	2	THEODORE F. REYNOLDS	2,359	1,423	251.0	43.7	22.2	1920	Duluth, Minn.....	New York, N. Y....	Steamship Theodore F. Reynolds Corp.
220631	MBHW	St. s.	1	2	SUTERMO.....	3,545	2,174	324.0	46.2	25.0	1920	Newark, N. J.....do.....	Submarine Boat Corp. (N. Y.).
220532	MBJO	St. s.	1	2	SUMANCO.....	3,545	2,174	324.0	46.2	25.0	1920do.....do.....	Do.
220527	MBJD	St. s.	2	2	HOLLYWOOD.....	5,945	4,074	410.5	54.3	27.2	1920	Los Angeles, Calif...	Los Angeles, Calif...	U. S. Shipping Board.
220542	MBJF	Sch.	2	4	Elizabeth Freeman	1,665	1,540	232.0	41.5	23.1	1920	Thomaston, Me.....	Boston, Mass.....	Atlantic Coast Co. (Me.).
220545	MBJG	St. s.	2	2	JOHN ENGLIS.....	5,975	3,710	400.7	54.2	30.4	1920	Chester, Pa.....	Philadelphia, Pa....	U. S. Shipping Board.
220550	MBIH	St. s.	2	2	CARLTON.....	5,127	3,124	390.0	54.2	27.8	1920	Hog Island, Pa.....do.....	Do.
220551	MBIK	St. s.	2	2	HASTINGS.....	5,401	3,364	400.7	54.2	30.2	1920	Pensacola, Fla.....	Pensacola, Fla.....	Do.
220552	MBIL	St. s.	2	2	CARENCO.....	5,109	3,116	390.0	54.2	27.8	1920	Hog Island, Pa.....	Philadelphia, Pa....	Do.
220553	MBJN	St. s.	2	2	STEEL EXPORTER.....	5,698	3,450	424.2	56.2	26.5	1920	Kearny, N. J.....	New York, N. Y....	United States Steel Products Co. (N. J.).
220559	MBJQ	St. s.	1	2	SUDUFFCO.....	3,545	2,174	324.0	46.2	25.0	1920	Newark, N. J.....do.....	Submarine Boat Corp. (N. Y.).
220560	MBJR	St. s.	1	2	SURICO.....	3,545	2,174	324.0	46.2	25.0	1920do.....do.....	Do.
220561	MBJS	St. s.	1	2	SUSHERICO.....	3,545	2,174	324.0	46.2	25.0	1920do.....do.....	Do.
220564	MBJT	St. s.	2	2	CITY OF FREEPORT.....	4,469	2,628	340.1	49.2	28.7	1920	Baltimore, Md.....	Baltimore, Md.....	U. S. Shipping Board.
220566	MBJV	St. s.	1	2	†Palo Alto.....	6,144	3,696	420.0	54.0	35.0	1920	Oakland, Calif.....	San Francisco, Calif.	Do.
220572	MBJW	Sch.	1	4	Commodore.....	1,526	1,339	233.9	45.0	18.8	1919	Seattle, Wash.....	Seattle, Wash.....	Scandinavian American Bank (Wash.).
220573	MBKO	St. s.	1	2	SANTA EULALIA... <i>o</i>	2,559	1,586	251.0	43.6	25.8	1920	Toledo, Ohio.....	New York, N. Y....	American & Cuban Steamship Line (N. Y.).
220574	MBKD	St. s.	2	2	CASSIMER.....	4,957	3,030	390.0	54.2	27.8	1920	Hog Island, Pa.....	Philadelphia, Pa....	U. S. Shipping Board.
220575	MBKF	St. s.	2	2	GULFSTAR.....	7,239	5,316	429.3	59.2	33.2	1920	Chester, Pa.....	Port Arthur, Tex....	Gulf Refining Co. (Tex.).
220582	MBKG	St. s.	2	2	GULBERSON.....	5,453	3,395	410.0	54.4	27.2	1920	Los Angeles, Calif...	Los Angeles, Calif...	U. S. Shipping Board.
220583	MBKH	St. s.	2	2	SYROS.....	6,501	4,016	395.3	55.1	31.4	1920	Wilmington, N. C....	Wilmington, N. C....	Do.
220585	MBKJ	St. s.	2	2	HALSEY.....	7,225	4,464	435.0	56.0	32.0	1920	Alameda, Calif.....	San Francisco, Calif.	Do.
220588	MBKL	Sch.	2	2	Winaple.....	2,411	2,301	268.3	46.0	23.6	1919	Newington, N. H....	New York, N. Y....	France & Canada S. S. Corp. (N. Y.).
220589	MBKN	St. s.	3	2	EASTERN SOLDIER	6,749	4,211	425.0	53.8	26.4	1920	Hoga, Japan.....	Seattle, Wash.....	U. S. Shipping Board.
220590	MBKP	St. s.	1	2	BATTOWN.....	2,630	1,394	250.0	43.8	23.6	1917	Collingwood, Ontario, Canada.	Houston, Tex.....	Humble Oil & Refining Co. (Tex.).
220594	MBKQ	St. s.	2	2	MOSELLA.....	6,034	4,425	402.6	53.0	32.2	1920	Oakland, Calif.....	San Francisco, Calif.	U. S. Shipping Board.
220595	MBKS	St. s.	2	2	CARPLAKA.....	5,104	3,113	390.0	54.2	27.8	1920	Hog Island, Pa.....	Philadelphia, Pa....	Do.
220599	MBKT	St. s.	1	2	DERBLAY.....	3,475	2,065	320.0	46.0	24.4	1920	Oakland, Calif.....	San Francisco, Calif.	Do.
220600	MBKV	St. s.	2	2	HOSKOKEN.....	4,754	2,987	380.4	53.1	27.0	1920	Tacoma, Wash.....	New York, N. Y....	Erle Basin Towing and Hoisting Co.
220606	MBLC	St. s.	2	2	GLADYSBE.....	5,186	3,686	391.9	51.2	30.0	1920	Savannah, Ga.....do.....	U. S. Mex. Oil Corp. (Del.).
220607	MBLD	St. s.	1	2	PHILIP PUBLICKER	2,397	1,439	251.0	43.7	22.2	1920	Duluth, Minn.....	Philadelphia, Pa....	Publiker Shipping Co. (Del.).
220608	MBLF	St. s.	2	2	CODY.....	5,104	3,113	390.0	54.2	27.8	1920	Hog Island, Pa.....do.....	U. S. Shipping Board.
220609	MBLG	St. s.	1	2	SUDURCO.....	3,545	2,174	324.0	46.2	25.0	1920	Newark, N. J.....	New York, N. Y....	Submarine Boat Corp. (N. Y.).
220615	MBLH	St. s.	1	2	EASTERN TEMPLE..	3,673	2,235	315.9	45.8	26.3	1920	Osaka, Japan.....	Seattle, Wash.....	U. S. Shipping Board.
220621	MBLJ	St. s.	2	2	NEW ORLEANS.....	6,631	4,110	395.5	55.0	31.4	1920	New Orleans, La....	New Orleans, La....	Do.
220620	MBLK	St. s.	2	2	POTTER.....	6,171	3,797	395.5	55.0	31.4	1920do.....do.....	Do.
220623	MBLQ	St. s.	2	2	GATEWAY CITY.....	5,976	3,700	400.7	54.2	30.2	1920	Harriman, Pa.....	Philadelphia, Pa....	Do.
220624	MBLQ	St. s.	1	2	SANTA VERONICA..	2,559	1,586	251.0	43.6	25.8	1920	Toledo, Ohio.....	New York, N. Y....	American and Cuba S. S. Line (N. Y.).
220625	MBLR	St. s.	2	2	PROVINCETOWN... <i>o</i>	6,216	3,805	402.6	53.2	32.0	1920	Groton, Conn.....	New London, Conn.	U. S. Shipping Board.
220626	MBLS	St. s.	1	2	SUDAWSONCO.....	3,545	2,174	324.0	46.2	25.0	1920	Newark, N. J.....	New York, N. Y....	Submarine Boat Corp. (N. Y.).
220627	MBLT	St. s.	1	2	SULANIERCO.....	3,545	2,174	324.0	46.2	25.0	1920do.....do.....	Do.
220628	MBLV	St. s.	2	2	TOMALVA.....	5,104	3,113	390.0	54.2	27.8	1920	Hog Island, Pa.....	Philadelphia, Pa....	U. S. Shipping Board.
220629	MBLW	St. s.	2	2	CATAHOULA.....	5,543	3,407	390.0	54.2	27.8	1920do.....do.....	Do.
220630	MBNC	St. s.	2	2	CASTANA.....	4,957	3,030	390.0	54.2	27.8	1920do.....do.....	Do.
220631	MBND	St. s.	2	2	NORWALK.....	2,157	1,310	250.8	42.6	25.6	1920	Wilmington, Del...	Boston, Mass.....	Eastern Steamship Lines (Me.).
220634	MBNF	St. s.	2	2	WEST CANON.....	5,645	3,517	410.5	54.0	27.1	1920	South San Francisco, Calif.	San Francisco, Calif.	U. S. Shipping Board.
220635	MBNG	St. s.	1	2	SUSCOLANCO.....	3,545	2,174	324.0	46.2	25.0	1920	Newark, N. J.....	New York, N. Y....	Submarine Boat Corp. (N. Y.).
220637	MBNH	St. s.	2	3	BIDWELL.....	7,641	4,678	431.0	59.2	33.4	1920	Baltimore, Md.....	Baltimore, Md.....	U. S. Shipping Board.
220639	MBNK	St. s.	2	2	MANATAWHY.....	5,543	3,407	390.0	54.4	27.8	1920	Hog Island, Pa.....	Philadelphia, Pa....	Do.
220640	MBNL	St. s.	2	2	FREEPORT SULPHUR No. 6.	4,487	2,649	353.8	52.6	27.5	1920	Kearny, N. J.....	New York, N. Y....	Freeport Sulphur Transp. Co. (Del.).

† Concrete.

† Sold alien June 30, 1921.

SEAGOING VESSELS, ARRANGED IN THE ORDER OF SIGNAL LETTERS—(Continued.)

(Steel vessels in SMALL CAPITALS, Iron in *Italics*, wood in roman.)

Official No.	Signal letters.	Rig.	Decks.	Masts.	Name of vessel.	Gross tonnage.	Net tonnage.	Length.	Breadth.	Depth.	When built.	Where built.	Home port (where permanent document issues).	Name of managing or principal owner.
220612	MBNP	St. s.	1	2	GRIFFCO.....	1,463	858	<i>Feet.</i> 219.0	<i>Feet.</i> 40.1	<i>Feet.</i> 18.5	1920	Seattle, Wash.....	Seattle, Wash.....	James Griffiths & Sons (Wash.).
220613	MBNQ	St. s.	3	0	CANTIGNY.....	7,555	3,908	436.0	58.2	28.4	1920	Hog Island, Pa.....	Philadelphia, Pa.....	U. S. Shipping Board.
220614	MBNR	St. s.	2	2	GLENORA.....	4,980	3,087	376.4	52.3	27.0	1920	Wilmington, Del....	Wilmington, Del....	Do.
220615	MBNS	Sch.	2	4	James C. Hamlen...	1,138	1,012	193.4	39.0	19.7	1920	South Portland, Me.	Portland, Me.....	Cumberland Ship Building Co. (Me.).
220618	MBNT	*Sch.	1	2	William B. Faucher.	2,216	2,137	267.3	46.0	23.0	1919	Noank, Conn.....	New York, N. Y....	J. S. King Transportation Co. (N. Y.).
220619	MBNV	St. s.	2	2	LAVADA.....	6,052	3,762	402.5	53.0	32.0	1920	Bay Point, Calif....	San Francisco, Calif.	U. S. Shipping Board.
220650	MBNW	St. s.	2	2	WINNECONNE.....	3,187	1,983	305.0	43.7	27.2	1916	Osaka, Japan.....	New York, N. Y....	Winneconne Steamship Corp. (N. Y.).
220651	MBPC	St. s.	2	2	HEBER.....	6,041	3,746	402.5	53.0	32.0	1920	Oakland, Calif....	San Francisco, Calif.	U. S. Shipping Board.
220652	MBPD	St. s.	2	2	STEEL RANGER.....	5,689	3,450	424.2	56.2	26.5	1920	Kearny, N. J.....	New York, N. Y....	United States Steel Products Co. (N. J.).
220653	MBPF	St. s.	2	2	BAYOU CHICO.....	5,401	3,364	400.7	54.2	30.2	1920	Pensacola, Fla.....	Pensacola, Fla.....	U. S. Shipping Board.
220658	MBPG	*Sch.	1	3	Catskill.....	2,196	2,097	267.3	46.0	23.6	1919	Kingston, N. Y....	New York, N. Y....	Do.
220659	MBPH	St. s.	2	2	JOHN STEVENS.....	5,975	3,710	400.7	54.2	30.4	1920	Chester, Pa.....	Philadelphia, Pa....	Do.
220664	MBPK	Ga. s.	2	2	Donna Lane.....	2,185	1,597	245.5	45.7	23.6	1920	Houghton, Wash...	Seattle, Wash.....	Donna Lane Motorship Corp.
220665	MBPL	*Sch.	1	2	Charles E. Balrd....	2,204	2,118	267.3	46.0	23.6	1919	Mariners Harbor, N. Y.	New York, N. Y....	U. S. Shipping Board.
220667	MBPN	St. s.	2	3	ELISHA WALKER.....	7,035	5,059	429.3	59.2	33.2	1920	Chester, Pa.....	Los Angeles, Calif.	Pan-American Petroleum & Transport Co. (Del.).
220671	MBPQ	St. s.	1	1	Stallion.....	164	101	94.5	24.8	12.0	1920	Eastport, Me.....	Annapolis, Md.....	U. S. Shipping Board.
220672	MBPR	St. s.	1	2	VEEDOL.....	1,224	698	220.0	37.6	15.8	1920	Mariners Harbor, N.J.	New York, N. Y....	Tidewater Oil Co. (N. J.).
220673	MBPS	St. s.	1	1	Racehorse.....	164	101	94.5	24.8	12.0	1920	Annapolis, Md.....	Norfolk, Va.....	Norfolk Towing Corp. (Va.).
220675	MBPV	St. s.	2	2	HALWAY.....	7,216	4,452	435.0	56.0	32.0	1920	Alameda, Calif.....	San Francisco, Calif.	U. S. Shipping Board.
220676	MBPW	St. s.	2	2	LAKE GANO.....	2,677	1,660	253.4	43.8	26.2	1920	Saginaw, Mich.....	New York, N. Y....	Do.
220677	MBQC	St. s.	2	2	CITY OF BAYVILLE..	5,910	3,797	401.9	54.2	31.3	1920	Tampa, Fla.....	Tampa, Fla.....	Do.
220678	MBQD	Ga. s.	2	2	WILLIAM PENN.....	8,188	5,214	439.6	60.2	33.7	1920	Gloucester City, N.J.	Philadelphia, Pa....	Do.
220680	MBQG	St. s.	3	3	CHINA ARROW.....	8,403	5,228	468.3	62.7	32.0	1920	Quincy, Mass.....	New York, N. Y....	Standard Transportation Co. (Del.).
220681	MBQH	St. s.	2	2	BONNIE BROOK.....	5,976	3,700	400.7	54.2	30.2	1920	Harriman, Pa.....	Philadelphia, Pa....	U. S. Shipping Board.
220752	MBQJ	Bge.	1	2	Thomas Rolph.....	1,269	1,269	214.0	44.9	17.1	1920	Rolph, Calif.....	San Francisco, Calif.	Rolph Shipbuilding Co. (Calif.).
220686	MBQK	St. s.	2	1	KEKOSKEE.....	5,124	3,552	391.8	51.3	28.8	1920	Wilmington, Del....	Wilmington, Del....	U. S. Shipping Board.
220687	MBQL	St. s.	3	2	NORA.....	9,620	7,170	467.6	62.7	31.3	1920	Camden, N. J.....	New York, N. Y....	Grace Steamship Co. (Del.).
220692	MBQN	St. s.	2	1	STOCKTON.....	7,294	4,532	425.8	57.0	33.1	1920	Oakland, Calif.....	San Francisco, Calif.	U. S. Shipping Board.
220693	MBQP	St. s.	1	2	SURICHO.....	3,545	2,174	324.0	46.2	25.0	1920	Newark, N. J.....	New York, N. Y....	Submarine Boat Corporation.
220694	MBQR	St. s.	1	2	SUREMICO.....	3,545	2,174	324.0	46.2	25.0	1920do.do.	Do.
220698	MBQS	Sch.	1	3	Lillian E. Kerr.....	548	475	160.2	35.5	12.7	1920	Pocomoke City, Md.	Mobilo, Ala.....	Thomas S. Hunter.
220700	MBQT	St. s.	2	2	HARVESTER.....	0,727	5,114	416.8	56.1	31.1	1920	Bath, Me.....	New York, N. Y....	The Texas Steamship Co. (N. Y.).
220701	MBQV	*Sch.	1	2	Ashland.....	2,223	2,120	267.3	46.0	23.6	1919	Stoughton, Conn...	Baltimore, Md.....	U. S. Shipping Board.
220707	MBRC	St. s.	2	2	JALAPA.....	6,085	4,356	402.6	53.0	32.2	1920	Oakland, Calif....	San Francisco, Calif.	Do.
220709	MBRD	St. s.	3	2	OLD NORTH STATE..	10,533	6,195	502.1	62.2	28.3	1920	Camden, N. J.....	Philadelphia, Pa....	Do.
220710	MBRF	St. s.	2	2	PAGASSET.....	5,527	3,965	419.5	54.2	27.0	1920	Portsmouth, N. H..	Portsmouth, N. H..	Do.
220711	MBRG	St. s.	3	2	CHARLES H. CRAMP..	6,220	3,812	404.6	53.9	26.2	1920	Philadelphia, Pa....	Philadelphia, Pa....	Do.
220715	MBRH	*Sch.	1	2	Matanzas.....	367	342	142.0	31.0	10.0	1920	Tampa, Fla.....	Tampa, Fla.....	Denton Shore Lumber Co. (Fla.).
220716	MBRJ	St. s.	2	2	BIBBCO.....	5,543	3,407	390.0	54.2	27.8	1920	Hog Island, Pa.....	Philadelphia, Pa....	U. S. Shipping Board.
220717	MBRK	St. s.	2	2	YAPALAGA.....	5,976	3,700	400.7	54.2	30.2	1920	Harriman, Pa.....do.	Do.
220718	MBRL	St. s.	2	2	ARGOSY.....	5,543	3,407	390.0	54.2	27.8	1920	Hog Island, Pa.....do.	Do.
220721	MBRN	Sch.	1	6	Fort Laramie.....	2,240	2,140	266.5	46.0	24.1	1919	North Bend, Oreg...	San Francisco, Calif.	James Jerome.
220731	MBRP	*Sch.	1	3	Griffon.....	2,259	2,149	267.9	46.3	23.8	1920	Winslow, Wash....	Seattle, Wash.....	James Griffiths & Sons.
220732	MBRQ	St. s.	2	2	LILMAE.....	5,180	3,686	391.9	51.2	30.0	1920	Savannah, Ga.....	New York, N. Y....	U. S. Mex. Oil Corp. (Del.).
220733	MBRS	St. s.	2	2	CLEMENT SMITH.....	7,506	4,612	431.0	59.2	33.4	1920	Baltimore, Md.....	Baltimore, Md.....	Calvert Navigation Co. (Del.).
220737	MBRT	*Sch.	1	3	Fort Pierce.....	2,196	2,097	267.3	46.0	23.6	1919	South Jacksonville, Fla.	New York, N. Y....	U. S. Shipping Board.
220738	MBRV	St. s.	2	2	BRUSH.....	5,543	3,407	390.0	54.2	27.8	1920	Hog Island, Pa.....	Philadelphia, Pa....	Do.
220739	MBRW	St. s.	3	0	St. MICHEL.....	7,555	3,908	436.0	58.2	28.4	1920do.do.	Do.
220740	MBSC	St. s.	2	2	MURSA.....	6,085	4,380	402.6	53.0	32.2	1920	Oakland, Calif....	San Francisco, Calif.	Do.
220743	MBSD	St. s.	1	3	Pacific.....	1,240	702	221.5	43.0	16.6	1920	North Bend, Oreg...	Portland, Oreg....	Kruse & Banks Shipbuilding Co.
220746	MBSF	St. s.	1	2	A. A. Daugherty.....	3,518	2,668	299.5	49.3	31.2	1920	Orange, Tex.....	Port Arthur, Tex...	National Oil Transport Co. (Me.).
220751	MBSG	St. s.	2	2	EASTERN LEADER.....	4,002	2,445	344.8	50.1	26.0	1920	Osaka, Japan.....	Seattle, Wash.....	U. S. Shipping Board.
220755	MBSH	St. s.	1	2	GRIFFDU.....	1,481	828	219.9	40.1	18.5	1920	Seattle, Wash.....do.	Universal Steamship & Barge Co. (Wash.).
220758	MBSJ	St. s.	2	2	COLIN H. LIVINGSTONE.	6,071	3,781	402.0	53.2	32.0	1920	Alexandria, Va.....	Alexandria, Va.....	U. S. Shipping Board.

SEAGOING VESSELS, ARRANGED IN THE ORDER OF SIGNAL LETTERS—Continued.

(Steel vessels in SMALL CAPITALS, Iron in *italics*, wood in roman.)

Official No.	Signal letters.	Rig.	Decks.	Masts.	Name of vessel.	Gross tonnage.	Net tonnage.	Length.	Breadth.	Depth.	When built.	Where built.	Home port (where permanent document issues).	Name of managing or principal owner.
220759	MBSK	St. s.	1	2	JEPHIA.....	3,475	2,066	320.7	46.0	24.4	1920	Oakland, Calif.....	San Francisco, Calif.	U. S. Shipping Board.
220760	MBSL	St. s.	2	2	GEORGE E. WEED.....	5,975	3,710	400.7	54.2	30.4	1920	Chester, Pa.....	Philadelphia, Pa.....	Do.
220761	MBSN	St. s.	2	2	VABA.....	5,543	3,407	390.0	54.2	27.9	1920	Hog Island, Pa.....	do.	Do.
220762	MBSQ	St. s.	2	2	CEDARHURST.....	5,543	3,407	390.0	54.2	27.8	1920	do.	do.	Do.
220763	MBSR	St. s.	2	2	WEST GARMONA.....	5,645	3,517	410.5	54.0	27.1	1920	San Francisco, Calif.	San Francisco, Calif.	Do.
220767	MBSR	St. s.	3	0	WRIGHT.....	7,995	4,846	436.9	58.2	26.4	1920	Hog Island, Pa.....	Philadelphia, Pa.....	Do.
220769	MBST	St. s.	2	4	HANNAWA.....	7,582	4,826	440.0	56.0	35.2	1920	San Francisco, Calif.	San Francisco, Calif.	Do.
220770	MBSV	St. s.	2	2	YALZA.....	5,976	3,700	400.7	54.2	30.2	1920	Harriman, Pa.....	Philadelphia, Pa.....	Do.
220774	MBSW	Sch.	2	4	T. N. Barnsdall.....	1,309	1,213	216.5	40.7	21.0	1920	Camden, Me.....	Rockland, Me.....	Richard O. Elliot.
220776	MBTC	St. s.	2	2	STEEL INVENTOR.....	5,636	3,450	424.2	56.2	26.5	1920	Kearny, N. J.....	New York, N. Y.....	United States Steel Products Co.
220777	MBTD	St. s.	2	2	STORM KING.....	5,673	3,484	400.5	54.2	30.4	1920	Newburgh, N. Y.....	do.	U. S. Shipping Board.
220778	MBTF	St. s.	3	0	CAMBRAL.....	7,555	3,908	436.9	58.2	26.4	1920	Hog Island, Pa.....	Philadelphia, Pa.....	Do.
220779	MBTG	St. s.	1	0	ONEIDA.....	2,309	1,440	251.0	43.6	22.2	1920	Wyandotte, Mich.....	Detroit, Mich.....	Independent Steamship Co. (Del.).
220780	MBTH	St. s.	1	0	KIOWA.....	2,309	1,440	251.0	43.6	22.2	1920	do.	do.	Do.
220781	MBTI	St. s.	1	0	OAYUGA.....	2,309	1,440	251.0	43.6	22.3	1920	do.	do.	Do.
220782	MBTK	St. s.	1	0	ONONDAGA.....	2,309	1,440	251.0	43.6	22.2	1920	do.	do.	Do.
220783	MBTL	St. s.	1	0	CHIFFEWA.....	2,309	1,440	251.0	43.6	22.2	1920	do.	do.	Do.
220787	MBTP	St. s.	2	3	JOSEPH SEEP.....	7,110	5,188	429.3	59.2	33.2	1920	Chester, Pa.....	New York, N. Y.....	Standard Oil Co. (N.J.).
220789	MBTQ	St. s.	1	0	SENECA.....	2,283	1,429	251.0	43.7	22.2	1920	Cleveland, Ohio.....	Detroit, Mich.....	Independent Steamship Co. (Del.).
220790	MBTR	St. s.	1	0	ROMAGNE.....	2,283	1,429	251.0	43.7	22.2	1920	do.	do.	Do.
220794	MBTS	St. s.	2	2	JANLEW.....	6,085	4,391	402.6	53.0	32.3	1920	Oakland, Calif.....	San Francisco, Calif.	U. S. Shipping Board.
220795	MBTV	St. s.	2	2	MONTGOMERY CITY.....	5,686	3,450	424.2	56.2	28.5	1920	Chickasaw, Ala.....	New York, N. Y.....	United States Steel Products Co. (N.J.).
220803	MBVD	St. s.	2	2	EASTERN SWORD.....	3,785	2,296	330.3	46.1	27.6	1920	Uruga, Japan.....	Seattle, Wash.....	U. S. Shipping Board.
220754	MBVF	Ga. s.	1	2	CASCO.....	328	172	120.1	24.1	10.6	1920	Long Beach, Calif.....	Los Angeles, Calif.....	California-Mexico Steamship Co. (Calif.).
220804	MBVG	St. s.	2	2	HOPATCONG.....	6,216	3,805	402.6	53.2	32.0	1920	Groton, Conn.....	New London, Conn.	U. S. Shipping Board.
220807	MBVH	St. s.	2	2	EMERGENCY AID.....	5,976	3,700	400.7	54.2	30.2	1920	Harriman, Pa.....	Philadelphia, Pa.....	Do.
220808	MBVJ	St. s.	3	0	CHATEAU THIERRY.....	7,555	3,908	436.9	58.2	26.4	1920	Hog Island, Pa.....	do.	Do.
220811	MBVL	St. s.	2	2	WILLIAM H. DOHENNY.....	7,245	4,465	435.0	56.0	32.0	1920	San Francisco, Calif.	Los Angeles, Calif.....	Pan-American Petroleum & Transport Co. (Del.).
220418	MBVP	St. s.	4	1	MINNEKAHDA.....	17,281	10,208	620.5	66.4	31.4	1917	Belfast, Ireland.....	New York, N. Y.....	Atlantic Transport Co. (W. Va.).
220815	MBVQ	St. s.	2	3	ALGONQUIN.....	7,229	4,475	435.0	56.0	32.0	1920	Alameda, Calif.....	do.	Standard Transportation Co. (Del.).
220816	MBVR	Sch.	1	3	Gaviota.....	287	263	127.6	31.1	11.7	1920	Catano, P. R.....	San Juan, P. R.....	A. M. Rodriguez.
220817	MBVS	*Sch.	1	2	Andrew McDonald.....	2,218	2,138	267.3	46.0	23.6	1919	Stonington, Conn.....	New York, N. Y.....	J. B. King Transportation Co. (N. Y.).
220819	MBVT	St. s.	2	2	NATRAR.....	4,980	3,089	376.4	52.3	27.0	1920	Wilmington, Del.....	Wilmington, Del.....	U. S. Shipping Board.
220820	MBVW	St. s.	1	2	Dinsmore.....	6,144	3,663	420.0	51.0	35.0	1920	Jacksonville, Fla.....	Jacksonville, Fla.....	Do.
220821	MBWC	*Sch.	1	3	Northern No. 38.....	1,488	1,439	241.3	40.3	16.8	1920	Havre de Grace, Md.....	Wilmington, Del.....	Northern Transportation Co. (Del.).
220826	MBWD	St. s.	2	2	LAKE GATUN.....	2,677	1,660	253.4	43.8	26.2	1920	Saginaw, Mich.....	Port Huron, Mich.....	U. S. Shipping Board.
220827	MBWF	St. s.	2	2	WARBLER.....	715	330	181.6	35.5	16.3	1920	Philadelphia, Pa.....	Philadelphia, Pa.....	Do.
220828	MBWG	St. s.	2	2	WILLET.....	715	330	181.6	35.5	16.3	1920	do.	do.	Do.
220829	MBWH	St. s.	3	2	EL ESTERO.....	4,219	2,557	334.6	47.1	23.1	1920	Arlington, N. Y.....	New York, N. Y.....	Southern Pacific Co. (Ky.).
220831	MBWJ	St. s.	3	3	JAPAN ARROW.....	8,327	5,176	468.3	62.7	32.0	1920	Quincy, Mass.....	do.	Standard Transportation Co. (Del.).
220835	MBWK	*Sch.	1	2	Aberfoell.....	2,462	2,429	267.3	46.0	23.6	1919	Moss Point, Miss.....	Gulfport, Miss.....	U. S. Shipping Board.
220836	MBWL	St. s.	2	2	CUPRUM.....	6,082	3,770	402.5	53.0	32.0	1920	Bay Point, Calif.....	San Francisco, Calif.	Do.
220837	MBWN	*Sch.	1	2	Dover.....	2,228	2,129	267.3	46.0	23.6	1920	Nowington, N. H.....	Baltimore, Md.....	Davison Chemical Co. (Md.).
220841	MBWP	Ga. s.	2	2	Win. Donovan.....	2,204	1,621	243.8	47.3	24.3	1919	Seattle, Wash.....	San Francisco, Calif.	Donovan Steamship Co. (Wash.).
220842	MBWQ	St. s.	2	2	WEST HONAKER.....	5,376	3,343	410.0	54.4	27.2	1920	Los Angeles, Calif.....	Los Angeles, Calif.....	U. S. Shipping Board.
220845	MBWR	St. s.	3	0	ARGONNE.....	7,555	3,908	436.9	58.2	26.4	1920	Hog Island, Pa.....	Philadelphia, Pa.....	Do.
220848	MBWS	Sch.	2	4	Josephine A. McQuisten.....	1,607	1,462	230.0	41.9	22.8	1920	Rockland, Mo.....	Boston, Mass.....	Lewis K. Thurlow.
220851	MBWT	St. s.	2	3	W. J. HANNA.....	7,110	5,188	422.3	59.2	33.2	1920	Chester, Pa.....	New York, N. Y.....	Standard Oil Co. (N.J.).
220852	MBWV	St. s.	2	2	PEACOCK.....	731	7	180.0	35.4	15.7	1918	New York, N. Y.....	Portsmouth, N. H.....	U. S. Shipping Board.
220853	MCBD	St. s.	3	0	SOMME.....	7,555	3,908	436.9	58.2	26.4	1920	Hog Island, Pa.....	Philadelphia, Pa.....	Do.
220856	MCBF	Ga. s.	1	2	CHARLIE WATSON.....	1,769	998	250.0	37.0	21.0	1920	Oakland, Calif.....	San Francisco, Calif.	Standard Oil Co. (Calif.).
220858	MCBG	St. s.	3	2	CREOLE STATE.....	10,533	6,195	502.1	62.2	28.3	1920	Camden, N. J.....	do.	U. S. Shipping Board.
220860	MCBH	St. s.	2	2	PEARLDON.....	5,186	3,686	391.8	51.2	30.0	1920	Savannah, Ga.....	New York, N. Y.....	U. S. Mex. Oil Corp. (Del.).

† Concrete.

SEAGOING VESSELS, ARRANGED IN THE ORDER OF SIGNAL LETTERS—Continued.

(Steel vessels in SMALL CAPITALS, Iron in *italics*, wood in roman.)

Official No.	Signal letters.	Rig.	Decks.	Masts.	Name of vessel.	Gross tonnage.	Net tonnage.	Length.	Breadth.	Depth.	When built.	Where built.	Home port (where permanent document issues).	Name of managing or principal owner.
220861	MCBJ	St. s.	1	2	SUWARINCO.....○	3,545	2,174	324.0	46.2	25.0	1920	Newark, N. J.....	New York, N. Y....	Submarine Boat Corp. (N. Y.).
220862	MCBK	St. s.	1	2	SUWORDENCO.....○	3,545	2,174	324.8	46.2	25.0	1920do.....do.....	Do.
220863	MCBL	St. s.	1	2	SUJAMECO.....○	3,545	2,174	324.0	46.2	25.0	1920do.....do.....	Do.
220864	MCBN	St. s.	2	2	REAPER.....○	6,774	5,160	416.8	56.1	32.7	1920	Bath, Me.....do.....	Texas Steamship Co. (N. Y.).
220865	MCBP	St. s.	2	2	FRANKLIN K. LANE.....○	7,249	4,472	435.0	56.0	32.0	1920	Alameda, Calif.....	Los Angeles, Calif....	Pan-American Petroleum & Transportation Co. (Del.).
220866	MCBQ	St. s.	3	0	CHAUMONT.....○	7,555	3,908	436.9	58.2	26.4	1920	Hog Island, Pa.....	Philadelphia, Pa....	U. S. Shipping Board.
220873	MCBR	St. s.	2	2	A. L. KENT.....○	6,213	4,576	394.1	55.1	31.0	1920	Bath, Me.....	Boston, Mass.....	Crowell & Thurlow Steamship Co. (Me.).
220855	MCBS	*Sch.	1	3	Luther E. Hooper...○	2,190	2,084	267.3	46.0	23.6	1920	Mobile, Ala.....	Wilmington, Del....	Eastern Transportation Co. (Del.).
220874	MCBT	St. s.	1	0	ORLEANS.....	260	183	118.0	28.0	9.2	1898	Levis, Canada.....	Buffalo, N. Y.....	Niagara Ferry & Transportation Co. (N. Y.).
220877	MCBV	Sch.	2	4	Zebedee E. Cliff....○	1,361	1,254	206.0	40.7	22.6	1920	Boothbay Harbor, Me.	Boston, Mass.....	Boston Maritime Corp. (Me.).
220878	MCBW	St. s.	2	2	WACOSTA.....○	5,976	3,700	400.7	54.2	30.2	1920	Harriman, Pa.....	Philadelphia, Pa....	U. S. Shipping Board.
220879	MCDB	St. s.	3	2	HENRY S. GROVE.....○	6,220	3,812	404.6	53.0	26.2	1920	Philadelphia, Pa....do.....	Do.
220880	MCDF	St. s.	1	2	MEDON.....○	3,474	2,071	320.7	46.0	24.4	1920	Oakland, Calif.....	San Francisco, Calif.	Do.
220881	MCDG	Sch.	2	4	Mabel A. Fryo.....○	1,151	1,036	183.8	37.4	20.2	1920	Harrington, Me.....	Boston, Mass.....	Lewis K. Thurlow.
220885	MCDK	St. s.	2	2	TUSCALOOSA CITY.....○	5,686	3,450	424.2	56.2	26.5	1920	Chickasaw, Ala.....	New York, N. Y....	United States Steel Products Co.
220888	MCDP	St. s.	1	2	SUGILLENCO.....○	3,545	2,174	324.0	46.2	25.0	1920	Newark, N. J.....do.....	Submarine Boat Corp. (N. Y.).
220889	MCDQ	St. s.	2	2	GEORGE PEIRCE.....○	5,975	3,710	400.7	54.2	30.4	1920	Chester, Pa.....	Philadelphia, Pa....	U. S. Shipping Board.
220890	MCDR	St. s.	2	2	NARBO.....○	6,085	4,390	402.6	53.0	32.2	1920	Oakland, Calif.....	San Francisco, Calif.	Do.
220891	MCD S	St. s.	1	2	BLUE POINT.....○	324	220	137.0	22.8	12.5	1919	Savannah, Ga.....	New York, N. Y....	Atlantic Fisheries Co. (N. Y.).
220893	MCDT	St. s.	3	0	MARNE.....○	7,555	3,908	436.9	58.2	26.4	1920	Hog Island, Pa.....	Philadelphia, Pa....	U. S. Shipping Board.
220894	MCDV	Sch.	2	5	Mary H. Diebold....○	1,516	1,397	223.5	42.8	22.6	1920	New Castle, Me.....	Boston, Mass.....	Boston Maritime Corp. (Me.).
220895	MCDW	St. s.	1	2	HERMAN FRASCH.....○	4,421	2,778	356.0	51.6	30.0	1920	Newburgh, N. Y....	New York, N. Y....	Unlon Sulphur Co. (N. J.).
220907	MCFD	St. s.	2	2	EUGENE V. THAYER.....○	7,137	5,111	430.2	59.2	32.8	1920	Wilmington, Del....do.....	Sinclair Navigation Co. (Del.).
220900	MCFG	St. s.	2	3	MARY LUCKENBACH.....○	5,607	3,382	410.5	54.3	27.2	1920	Los Angeles, Calif....do.....	Luckenbach Terminals (N. J.).
220908	MCFH	St. s.	3	3	AGWISEA.....○	8,367	5,261	468.3	62.7	32.0	1920	Sparrows Point, Md.do.....	Atlantic, Gulf & West Indies Steamship Lines (Me.).
220909	MCFJ	St. s.	2	2	CAMDEN.....○	6,870	4,932	419.5	56.5	32.8	1921	Camden, N. J.....do.....	United Fruit Co. (N. J.).
220910	MCFK	St. s.	2	2	AGWIMARS.....○	7,078	5,042	429.3	59.2	33.2	1920	Chester, Pa.....do.....	Atlantic, Gulf & West Indies Steamship Lines (Me.).
220911	MCFL	St. s.	2	2	AGWORLD.....○	7,078	5,042	429.3	59.2	33.2	1921do.....do.....	Do.
220915	MCFN	Ga. s.	1	1	LORRAINE D.....	125	62	90.9	20.0	9.0	1920	Tampa, Fla.....	Tampa, Fla.....	Oscar Daniels Co.
220916	MCFP	*Sch.	2	3	Ulak.....	2,323	2,211	268.3	46.0	23.6	1919	Newington, N. H....	New York, N. Y....	France & Canada Steamship Corp. (N. Y.).
220919	MCFQ	St. s.	1	2	Moffitt.....○	6,144	3,696	420.0	54.0	35.0	1920	Jacksonville, Fla....	Jacksonville, Fla....	U. S. Shipping Board.
220923	MCFR	Sch.	2	4	Alcaeus Hooper.....○	1,305	1,202	207.2	41.0	22.0	1921	St. Michaels, Md....	Boston, Mass.....	Crowell & Thurlow.
220924	MCF S	St. s.	1	0	ESTRADA PALMA.....○	2,939	1,340	336.7	57.0	18.5	1920	Philadelphia, Pa....	New York, N. Y....	Florida East Coast Ferry Co. (S. Dak.).
220925	MCF T	St. s.	2	3	HAMPTON ROADS.....○	7,641	4,677	431.0	59.2	33.4	1920	Baltimore, Md.....	Baltimore, Md.....	U. S. Shipping Board.
220926	MCFV	Sch.	2	4	Tromont.....	979	907	182.7	38.2	16.9	1920	Somerville, Mass....	Boston, Mass.....	Frederick E. Pierce.
220927	MCFW	St. s.	3	0	OURCQ.....○	7,555	3,908	436.9	58.2	26.4	1920	Hog Island, Pa.....	Philadelphia, Pa....	U. S. Shipping Board.
220928	MCFB	Ga. s.	1	2	Governor Marshall.....○	131	60	107.6	24.0	11.1	1921	Essex, Mass.....	Gloucester, Mass....	J. Manuel Marshall.
220930	MCGD	St. s.	2	2	HANLEY.....○	7,583	4,825	440.0	58.0	35.2	1920	San Francisco, Calif.	San Francisco, Calif.	U. S. Shipping Board.
221047	MCGF	St. s.	2	2	STONEWALL.....○	5,073	3,150	400.0	52.2	28.5	1920	Sunderland, England	New York, N. Y....	The Garland Steamship Corp.
220938	MCGH	Sch.	2	5	Edna Hoyt.....	1,512	1,384	224.5	41.1	20.8	1920	Thomaston, Me.....	Rockland, Me.....	Richard O. Elliott.
220939	MCGI	Sch.	2	5	Sitruam.....	2,259	2,085	266.5	46.0	24.0	1920	South Freeport, Me.	Portland, Me.....	Freeport Shipbuilding Co.
220941	MCGK	St. s.	2	3	S. C. T. DODD.....○	7,054	4,374	425.0	57.2	33.1	1920	Oakland, Calif.....	San Francisco, Calif.	Standard Oil Co. (Calif.).
220945	MGL	St. s.	2	2	NAGATA.....○	5,976	3,700	400.0	54.2	30.2	1920	Harriman, Pa.....	Philadelphia, Pa....	U. S. Shipping Board.
220946	MGN	St. s.	3	3	JOHN WORTHINGTON.....○	8,194	5,934	262.4	60.0	29.0	1920	Vancouver, Wash....	New York, N. Y....	Standard Oil Co. (N. J.).
220949	MCGP	Ga. s.	2	2	Muriel.....○	2,220	1,596	245.8	46.7	23.9	1920	Houghton, Wash....	Seattle, Wash.....	Muriel Motorship Corp.
220951	MCGQ	St. s.	3	3	W. H. LIBBY.....○	8,194	5,934	462.4	60.2	29.0	1921	Vancouver, Wash....	New York, N. Y....	Standard Oil Co. (N. J.).
220952	MCGR	St. s.	3	2	WOLVERINE STATE.....○	10,533	6,195	502.1	62.2	28.3	1921	Camden, N. J.....	San Francisco, Calif.	U. S. Shipping Board.
220953	MCG S	St. s.	2	3	W. S. MILLER.....○	6,994	4,311	435.0	56.2	33.5	1920	Alameda, Calif.....do.....	Standard Oil Co. (Calif.).
220954	MCGT	St. s.	2	2	NARCISBUS.....○	6,085	4,390	402.6	53.0	32.2	1920	Oakland, Calif.....do.....	U. S. Shipping Board.
220955	MCGV	St. s.	2	2	Samuel L. Fuller.....○	7,052	5,072	430.2	59.2	32.8	1921	Chester, Pa.....	New York, N. Y....	Sinclair Navigation Co. (Del.).

† Concrete.

SEAGOING VESSELS, ARRANGED IN THE ORDER OF SIGNAL LETTERS—Continued.

(Steel vessels in SMALL CAPITALS, Iron in *Italics*, wood in roman.)

Official No.	Signal letters.	Rig	Decks.	Masts.	Name of vessel.	Gross tonnage.	Net tonnage.	Length.	Breadth.	Depth.	When built.	Where built.	Home port (where permanent document issues).	Name of managing or principal owner.
220956	MCGW	St. s.	2	2	JOSEPH M. CUDAHY. ^o	7,062	5,072	<i>Fect.</i> 430.2	<i>Fect.</i> 56.2	<i>Fect.</i> 32.5	1921	Chester, Pa.....	New York, N. Y....	Sinclair Navigation Co. (Del.).
220957	MCHB	St. s.	1	1	St. HELIERS.....	458	9	135.4	29.0	13.6	1919	Port Glasgow, Scotland.	Los Angeles, Calif....	Huasteca Petroleum Co. (La.).
220961	MCHD	St. s.	2	2	WICHITA..... ^o	6,171	3,797	395.5	55.0	31.4	1920	New Orleans, La....	New Orleans, La....	U. S. Shipping Board.
220962	MCHF	St. s.	2	2	CITY OF ELWOOD... ^o	6,171	3,797	395.5	55.0	31.4	1920	do.....	do.....	Do.
220965	MCHG	*Sch.	1	2	SUNSET UNA..... ^o	1,189	1,137	200.3	36.3	18.4	1920	Newburgh, N. Y....	New York, N. Y....	Fuel Oil Distribution Corp. (N. Y.).
220966	MCHJ	St. s.	3	2	CALLAO..... ^o	7,942	4,608	439.1	56.0	26.2	1913	Hamburg, Germany.	do.....	U. S. Shipping Board.
220967	MCHK	St. s.	2	2	West CUSSETA... ^o	5,376	3,343	410.0	54.4	27.3	1920	San Pedro, Calif....	Los Angeles, Calif....	Do.
220969	MCHL	St. s.	1	1	P. J. Reilly..... ^o	3,376	2,550	299.5	40.3	31.2	1920	Orange, Tex.....	Port Arthur, Tex....	National Oil Transport Co. (Me.).
220978	MCHN	Sch.	2	4	Atlantic Coast.....	1,643	1,517	227.5	42.8	23.7	1921	Thomaston, Me.....	Boston, Mass.....	Atlantic Coast Co.
220980	MCHP	Sch.	2	4	Josiah B. Chase....	1,661	1,518	230.8	41.4	23.6	1921	Boothbay Harbor, Me.	do.....	Do.
220979	MOHQ	St. s.	3	2	EL ISLEO..... ^o	4,219	2,557	334.5	47.1	23.1	1920	Arlington, N. Y....	New York, N. Y....	Southern Pacific Co. (Ky.).
220983	MOHR	St. s.	3	0	TOURS..... ^o	7,555	3,908	436.9	58.2	26.4	1921	Hog Island, Pa.....	Philadelphia, Pa....	U. S. Shipping Board.
220984	MOHS	St. s.	3	0	ALSNE..... ^o	7,555	3,908	436.9	58.2	26.4	1921	do.....	do.....	Do.
220985	MOHT	St. s.	1	2	Quinault..... ^o	1,138	610	210.0	43.1	15.4	1921	Portland, Oreg.....	San Francisco, Calif.	W. H. Wood.
220986	MCHV	St. s.	2	2	WARWICK..... ^o	4,469	2,628	340.1	49.2	28.7	1921	Baltimore, Md.....	Baltimore, Md.....	U. S. Shipping Board.
220987	MCHW	St. s.	4	2	HAWKEYE STATE... ^o	14,123	8,393	517.0	72.2	27.8	1921	Sparrows Point, Md.	do.....	Do.
220988	MOJB	Sch.	2	4	Phoebe Crosby.....	1,048	950	196.2	38.1	18.9	1921	Richmond, Me.....	New York, N. Y....	Carl K. Crosby.
220989	MOJD	St. s.	2	2	NAAMHOK..... ^o	5,976	3,700	400.7	54.2	30.2	1921	Harriman Pa.....	Philadelphia, Pa....	U. S. Shipping Board.
220990	MOJE	St. s.	3	2	SWIFTSURE..... ^o	8,206	5,091	464.6	60.2	27.7	1921	Portland, Oreg.....	New York, N. Y....	Do.
220992	MOJH	St. s.	2	2	NAUMASKET..... ^o	6,062	3,772	402.5	53.0	32.0	1920	Bay Point, Calif....	San Francisco, Calif.	Do.
220993	MOJI	St. s.	1	2	SUMASEYCO..... ^o	3,545	2,174	320.0	46.2	25.0	1920	Newark, N. J.....	New York, N. Y....	Submarine Boat Corp.
220994	MOJK	St. s.	1	2	SUNEWARKCO..... ^o	3,545	2,174	324.0	46.2	25.0	1920	do.....	do.....	Do.
220998	MCLJ	Sch.	1	4	North Bend..... ^o	981	847	204.1	43.0	14.2	1921	North Bend, Oreg....	Marshfield, Oreg....	Robert Banks.
220999	MCLN	St. s.	2	3	M. F. ELLIOTT..... ^o	7,053	4,353	435.8	57.0	33.1	1921	Oakland, Calif....	New York, N. Y....	Standard Oil Co. (N.J.).
221002	MCLP	St. s.	3	3	AGWILAKE..... ^o	8,367	5,261	468.3	62.7	32.0	1921	Sparrows Point, Md.	do.....	Atlantic, Gulf & West Indies Steamship Lines (Me.).
221003	MCJQ	St. s.	2	2	GULFKING..... ^o	6,560	4,098	419.5	56.4	33.3	1921	Baltimore, Md.....	Port Arthur, Tex....	Gulf Refining Co. (Tex.).
221006	MCJS	St. s.	2	2	CITY OF DALHART... ^o	5,841	3,750	401.9	54.2	31.9	1921	Tampa, Fla.....	Tampa, Fla.....	U. S. Shipping Board.
221007	MCJT	St. s.	2	2	CITY OF BRUNSWICK. ^o	5,841	3,750	401.9	54.2	31.3	1921	do.....	do.....	Do.
221008	MCJV	St. s.	2	2	LAKE MIRAFLORES... ^o	2,677	1,660	253.4	43.8	26.2	1921	Saginaw, Mich.....	Port Huron, Mich....	Do.
221009	MCJW	St. s.	2	3	YORBA LINDA..... ^o	6,900	4,250	435.0	56.2	33.5	1921	Alameda, Calif....	San Francisco, Calif.	General Petroleum Corp. (Calif.).
221014	MCKB	St. s.	3	2	EL LAGO..... ^o	4,219	2,557	334.6	47.1	23.1	1920	Arlington, N. Y....	New York, N. Y....	Southern Pacific Co. (Ky.).
221024	MCKD	St. s.	1	2	SUNUGENTCO..... ^o	3,545	2,174	324.0	46.2	25.0	1920	Newark, N. J.....	do.....	Submarine Boat Corp.
221027	MCKE	St. s.	2	2	ALA..... ^o	5,976	3,700	400.0	54.2	30.2	1921	Harriman, Pa.....	Philadelphia, Pa....	U. S. Shipping Board.
221030	MCKG	St. s.	1	2	Peralta..... ^o	6,149	3,701	420.0	54.0	35.0	1921	Oakland, Calif....	San Francisco, Calif.	Do.
221031	MCKH	St. s.	3	3	LIVINGSTON ROE... ^o	8,194	5,934	462.4	60.2	29.0	1921	Vancouver, Wash....	New York, N. Y....	Standard Oil Co. (N. J.).
221032	MCKJ	St. s.	2	2	BESSEMER CITY... ^o	5,686	3,450	424.2	56.2	26.5	1920	Chickasaw, Ala.....	do.....	United States Steel & Products Co. (N. J.).
221033	MCKL	St. s.	2	3	CRAMPTON ANDERSON. ^o	7,249	4,474	435.0	56.0	33.6	1921	Alameda, Calif....	Los Angeles, Calif....	Pan-American Petroleum & Transportation Co. (Del.).
221034	MCKN	St. s.	1	2	Sea Lion..... ^o	473	255	141.0	29.8	15.6	1921	Oakland, Calif....	San Francisco, Calif.	Ship Owners & Merchants Tugboat Co. (Calif.).
221038	MCKP	St. s.	2	2	ALBERT E. WATTS... ^o	7,137	5,111	430.2	59.2	32.8	1921	Wilmington, Del....	New York, N. Y....	Sinclair Navigation Co. (Del.).
221040	MCKQ	St. s.	2	3	Thomas H. Wheeler. ^o	7,053	4,352	425.0	57.2	33.1	1921	Oakland, Calif....	do.....	Standard Oil Co. (N. J.).
221041	MCKR	St. s.	3	2	SWIFTARROW..... ^o	8,206	5,091	464.6	60.2	27.7	1921	Portland, Oreg.....	do.....	U. S. Shipping Board.
221042	MCKS	St. s.	4	4	WENATCHEE..... ^o	14,127	8,393	516.5	72.2	27.8	1921	Camden, N. J.....	Seattle, Wash.....	Do.
221043	MCKT	St. s.	1	2	MEMNON..... ^o	3,473	2,070	320.7	46.0	24.4	1921	Oakland, Calif....	San Francisco, Calif.	Do.
221046	MCKV	St. s.	2	3	DISTRICT OF COLUMBIA. ^o	7,641	4,677	431.0	55.2	33.4	1921	Baltimore, Md.....	Baltimore, Md.....	Do.
221054	MCKW	St. s.	3	2	GRANITE STATE... ^o	10,533	6,195	502.1	62.2	28.3	1921	Camden, N. J.....	San Francisco, Calif.	Do.
221058	MCLB	St. s.	4	2	SILVER STAR..... ^o	14,123	8,377	517.0	72.2	27.8	1921	Newport News, Va....	Newport News, Va....	Do.
221062	MCLD	St. s.	1	2	CONNAUT..... ^o	3,285	1,965	324.0	46.2	25.0	1921	Port Jefferson, N. Y.	New York, N. Y....	New York Harbor Dry Dock Corp. (Del.).
221063	MCLF	St. s.	1	2	BEEZELAKE..... ^o	3,285	1,965	324.0	46.2	25.0	1921	do.....	do.....	Do.
221066	MCLG	St. s.	1	2	SUSPEARCO..... ^o	3,545	2,174	324.0	46.2	25.0	1920	Newark, N. J.....	do.....	Submarine Boat Corp.
221069	MCLH	St. s.	1	2	ADLER..... ^o	523	221	129.1	30.3	17.2	1921	Pensacola, Fla.....	New Orleans, La....	Corona Coal Co. (Del.).
221070	MCLJ	St. s.	2	3	GARGOYLE..... ^o	7,002	4,303	425.0	57.2	33.1	1921	Oakland, Calif....	New York, N. Y....	Vacuum Oil Co. (N. Y.).
221071	MCLK	St. s.	3	2	SWIFTSTAR..... ^o	8,206	5,091	464.6	60.2	27.7	1921	Portland, Oreg.....	do.....	U. S. Shipping Board.
221073	MCLN	St. s.	2	3	LIEBRE..... ^o	7,057	4,327	435.0	56.0	33.4	1921	Oakland, Calif....	San Francisco, Calif.	General Petroleum Corp. (Del.).

† Concrete.

SEAGOING VESSELS, ARRANGED IN THE ORDER OF SIGNAL LETTERS—Continued.

(Steel vessels in SMALL CAPITALS, Iron in *italics*, wood in roman.)

Official No.	Signal letters.	Rig.	Decks.	Masts.	Name of vessel.	Gross tonnage.	Net tonnage.	Length.	Breadth.	Depth.	When built.	Where built.	Home port (where permanent document issues).	Name of managing or principal owner.
.....	MCLP	St. s.	1	4	EGON.....	3,091	2,941	<i>Feet.</i> 328.8	<i>Feet.</i> 40.4	<i>Feet.</i> 26.2	1902	Port Glasgow, Scotland.	San Francisco, Calif.	Robert Dollar Co.
.....	MCLQ	St. s.	2	4	SCHURBEK.....	2,409	2,266	293.9	43.1	24.8	1902	Glasgow, Scotland.do.....	Do.
.....	MCLR	St. s.	2	4	ADOLF VINNEN.....	3,410	3,259	329.9	47.0	27.0	1892	Port Glasgow, Scotland.do.....	Do.
221083	MCLS	St. s.	3	3	WALTER JENNINGS.....	10,805	8,133	499.2	68.1	30.5	1921	Kearny, N. J.	New York, N. Y.	Standard Oil Co. (N. J.).
221080	MCLT	St. s.	3	3	INDIA ARROW.....	8,327	5,176	468.3	62.7	32.0	1921	Quincy, Mass.do.....	Standard Transportation Co. (Del.).
221089	MCLV	St. s.	2	2	ARDEN.....	5,976	3,700	400.7	54.2	30.2	1921	Harriman, Pa.	Philadelphia, Pa.	U. S. Shipping Board.
221079	MCLW	*Sch.	1	3	Marie Hooper.....	2,190	2,094	267.3	46.0	33.6	1920	Mobile, Ala.	Wilmington, Del.	Eastern Transportation Co. (Del.).
221092	MCNB	St. s.	3	2	AGWISTONE.....	10,300	7,900	500.0	68.2	29.3	1921	Newport News, Va.	New York, N. Y.	The Atlantic, Gulf & West Indies Steamship Lines.
221096	MCNF	Ga. s.	2	2	KENNECOTT.....	3,620	2,242	345.5	49.6	24.3	1921	Tacoma, Wash.	Seattle, Wash.	Alaska Steamship Co. (N. Y.).
206658	MCNG	St. s.	1	0	MACRINAC.....	512	336	162.0	28.2	12.0	1909	Ferrysburg, Mich.	Providence, R. I.	Mackinac Co. (R. I.).
221100	MCNH	St. s.	3	3	MONTEBELLO.....	8,272	5,107	440.4	58.2	32.8	1921	Los Angeles, Calif.	San Francisco, Calif.	Union Oil Co. of California (Calif.).
221103	MCNJ	St. s.	3	3	LA PLACENTIA.....	8,272	5,107	440.4	58.2	32.8	1921do.....do.....	Do.
221107	MCNK	St. s.	2	2	E. R. KEMP.....	4,887	2,847	375.2	53.2	28.1	1921	Wilmington, Del.	New York, N. Y.	Sinclair Navigation Co. (Del.).
221109	MCNL	St. s.	2	3	ALADDIN.....	6,882	4,223	435.6	66.2	33.6	1921	Sparrows Point, Md.do.....	Standard Transportation Co. (Del.).
221110	MCNP	St. s.	2	2	GALVESTON.....	6,171	3,797	395.5	55.0	31.4	1921	New Orleans, La.	New Orleans, La.	U. S. Shipping Board.
221111	MCNQ	St. s.	2	2	WARD.....	6,171	3,797	395.5	55.0	31.4	1921do.....do.....	Do.
221112	MCNR	St. s.	2	2	JEFF DAVIS.....	6,171	3,797	395.5	55.0	31.4	1921do.....do.....	Do.
221113	MCNS	St. s.	2	2	OLDHAM.....	6,171	3,797	395.5	55.0	31.4	1921do.....do.....	Do.
221117	MCNV	St. s.	2	2	MEANTICUT.....	6,061	3,771	402.5	53.0	32.0	1921	Bay Point, Calif.	San Francisco, Calif.	Do.
221121	MCNW	St. s.	1	1	EL PETROLERO.....	629	374	170.0	35.0	10.5	1921	Arlington, N. Y.	New York, N. Y.	Mexican Petroleum Corp. (Me.).
221132	MCPB	St. s.	2	2	SOLANA.....	6,702	4,203	419.5	56.5	33.3	1921	Camden, N. J.	San Francisco, Calif.	Pacific Mail Steamship Co. (N. Y.).
221123	MCPD	St. s.	2	2	FRANKLIN.....	2,841	1,670	299.3	43.1	25.6	1921	Mariners Harbor, N. Y.	Houston, Tex.	Galena Navigation Co. (Del.).
221125	MCPF	St. s.	1	2	SUCUBACO.....	3,545	2,174	324.0	46.2	25.0	1921	Newark, N. J.	New York, N. Y.	Submarine Boat Corp.
221127	MCPG	St. s.	2	3	TUXPANOL.....	7,245	4,398	431.0	59.2	33.4	1921	Baltimore, Md.	Baltimore, Md.	U. S. Shipping Board.
221129	MCPH	St. s.	2	3	CERRO-EHANO.....	8,880	5,543	480.5	86.0	36.8	1921	Chester, Pa.	Los Angeles, Calif.	Fan-American Petroleum & Transportation Co. (Del.).
221132	MCPJ	St. s.	3	2	MOUNT CARROLL.....	7,469	4,454	440.3	57.3	27.0	1921do.....	New York, N. Y.	Shawmut Steamship Co. (Mass.).
221133	MCPK	St. s.	1	2	Sea Monarch.....	471	249	141.0	29.8	15.6	1921	Oakland, Calif.	San Francisco, Calif.	Ship Owners & Merchants Tugboat Co. (Calif.).
221134	MCPL	St. s.	3	2	SWIFTS-COIT.....	8,206	5,091	464.6	60.2	27.7	1921	Portland, Ore.	New York, N. Y.	U. S. Shipping Board.
221141	MCPN	*Sch.	1	3	Smith & Terry No. 3	2,219	2,125	267.3	46.0	23.6	1921	Salisbury, Md.	Baltimore, Md.	Do.
221143	MCPQ	St. s.	2	2	FAIRFIELD CITY.....	5,686	3,450	424.2	56.2	26.5	1921	Chickasaw, Ala.	New York, N. Y.	United States Steel Products Co. (N. J.).
221120	MCPR	St. s.	2	2	WEST O'ROWA.....	5,376	3,343	410.0	54.4	27.2	1921	Los Angeles, Calif.	Los Angeles, Calif.	U. S. Shipping Board.
221144	MPCS	St. s.	2	3	CERRO-AZUL.....	8,876	5,540	480.5	66.0	36.8	1921	Chester, Pa.do.....	American Petroleum & Transportation Co. (Del.).
221145	MCPT	St. s.	1	2	T. J. Hooper.....	459	277	142.2	29.1	16.5	1921	Baltimore, Md.	Wilmington, Del.	Eastern Transportation Co. (Del.).
167795	MCPW	*Sch.	1	0	Armistead.....	2,100	2,100	267.3	46.0	23.6	1919do.....	Philadelphia, Pa.	Southern Transportation Co.
218834	MCQB	*Sch.	1	3	Tejas.....	2,212	2,146	267.3	46.0	23.6	1919	Brunswick, Ga.	Brunswick, Ga.	U. S. Shipping Board.
167794	MCQF	*Sch.	1	3	Portland.....	2,129	2,049	267.3	46.0	23.6	1919	Quantico, Va.	Philadelphia, Pa.	Southern Transportation Co. (N. J.).
221147	MCQH	St. s.	2	3	FRANK G. DRUM.....	7,048	4,295	435.0	56.2	33.5	1921	Alameda, Calif.	San Francisco, Calif.	Associated Oil Co. (Calif.).
167646	MCQJ	*Sch.	1	3	Malagorda.....	1,312	1,210	228.0	37.2	20.5	1919	Houston, Tex.	Houston, Tex.	U. S. Shipping Board.
221160	MCQK	*Sch.	1	3	Northern No. 41.....	2,233	2,150	267.5	46.0	23.6	1921	South Portland, Me.	Wilmington, Del.	Northern Transportation Co. (Del.).
122282	MCQL	St. s.	1	2	PIROUETTE.....	225	141	130.0	26.0	7.0	1917	Wivenhoe, England.	New York, N. Y.	The Pierce Oil Corporation.
221169	MCQN	St. s.	2	3	R. J. HANNA.....	7,095	4,358	435.0	56.2	33.4	1921	Oakland, Calif.	San Francisco, Calif.	Standard Oil Co. (Calif.).
221170	MCQP	St. s.	2	3	AGWISMITH.....	10,300	7,900	500.0	68.2	29.3	1921	Newport News, Va.	New York, N. Y.	The Atlantic, Gulf & West Indies Steamship Lines.
221174	MCQS	St. s.	3	3	K. R. KINGSBURY.....	7,251	4,425	440.0	58.2	33.1	1921	Alameda, Calif.	San Francisco, Calif.	Standard Oil Co. (Calif.).
221176	MCQT	Ga. s.	1	3	TAMARA.....	254	200	122.5	24.1	13.1	1894	Low Walker, England.	New York, N. Y.	Gulfana Development Co. (Del.).

SEAGOING VESSELS, ARRANGED IN THE ORDER OF SIGNAL LETTERS—Continued.

(Steel vessels in SMALL CAPITALS, Iron in Italics, wood in roman.)

Official No.	Signal letters.	Rig.	Docks.	Masts.	Name of vessel.	Gross tonnage.	Net tonnage.	Length.	Breadth.	Depth.	When built.	Where built.	Home port (where permanent document issues).	Name of managing or principal owner.
221179	MCQV	*Sch.	1	3	Northern No. 43.....	2,215	2,128	<i>Feet.</i>	<i>Feet.</i>	<i>Feet.</i>	1921	Baltimore, Md.....	Wilmington, Del....	Northern Trans Co.
221181	MCQW	St. s.	3	3	†VANCOLITE.....	10,396	7,725	267.3	46.3	23.6	1921	Kearny, N. J.....	New York, N. Y.....	Standard Oil Co.(N.J.).
221188	MCRB	Ga. s.	1	1	I. W. Riggs.....	93	74	82.1	20.5	5.6	1921	Fort Myers, Fla.....	Tampa, Fla.....	South Fish Co. (Inc.)
221190	MCRD	St. s.	4	2	ACROPOLIS.....	5,083	3,059	370.8	44.2	18.6	1890	Belfast, Ireland.....	New York, N. Y.....	Stephen D. Stephani- dis.
221193	MCRF	St. s.	2	2	SELMA CITY.....	5,686	3,450	424.2	56.2	26.5	1921	Chickasaw, Ala.....do.....	United States Steel Products Co. (N. J.).
221194	LICRG	St. s.	3	2	SWIFTEAGLE.....	8,206	5,091	464.0	60.2	27.7	1921	Portland, Ore.....do.....	U. S. Shipping Board.
221202	MCRJ	Sch.	1	2	Mayflower.....	164	113	131.6	25.8	12.0	1921	Essex, Mass.....	Boston, Mass.....	The Mayflower Associ- ation Corp. (Mass.).
221203	MCRK	St. s.	3	2	CENTENNIAL STATE	10,558	6,200	502.1	62.2	28.3	1921	Camden, N. J.....	Philadelphia, Pa.....	U. S. Shipping Board.
221210	MCRL	St. s.	2	2	E. W. SINCLAIR.....	4,887	2,847	375.2	53.2	28.1	1921	Wilmington, Del....	New York, N. Y.....	Sinclair Nav. Co.(Del.).
221211	MCRN	St. s.	1	2	HENRY D. WHITON	4,438	2,738	356.0	51.6	30.0	1921	Nowburgh, N. Y.....do.....	Union Sulphur Co. (N. J.).
221212	MCRP	Ga. s.	1	2	SUPREMO.....	3,545	2,174	324.0	46.2	25.0	1921	Newark, N. J.....do.....	Submarine Boat Corp.
221213	MCRQ	St. s.	2	2	GULFPRINCE.....	6,560	4,098	419.5	58.4	33.3	1921	Baltimore, Md.....	Port Arthur, Tex....	Gulf Refining Co. (Tex.).
221215	MCRS	St. s.	3	4	MANULANI.....	9,556	5,903	480.6	62.2	26.6	1921	Oakland, Calif.....	San Francisco, Calif.	Matson Nav. Co.(Calif.).
221220	MCRW	St. s.	2	2	CUBA.....	2,479	1,118	325.0	47.2	18.0	1921	New Haven, Conn...	Philadelphia, Pa.....	Peninsular & Occiden- tal SS. Co. (Conn.).
221221	MCSB	Bk.	2	3	Benmore.....	1,478	1,367	242.0	39.4	23.7	1870	Port Glasgow, Scot- land.	New York, N. Y.....	Joseph F. Moran.
221226	MCSD	St. s.	3	2	MOUNT CLINTON...)	7,509	4,501	440.3	57.2	27.0	1921	Chester, Pa.....do.....	Shawmut Steamship Co. (Mass.).
221227	MCSF	St. s.	3	2	MANDAMIN.....	7,038	5,012	429.0	55.2	26.6	1920	Shanghai, China...	San Francisco, Calif.	U. S. Shipping Board.
221233	MCSG	St. s.	4	2	BUCKETE STATE...)	14,123	8,415	517.0	72.2	27.8	1921	Sparrows Point, Md.	Baltimore, Md.....	Do.
221262	MCSL	St. s.	2	3	TULSAGAS.....	7,245	4,398	431.0	59.2	33.4	1921	Baltimore, Md.....do.....	Do.
221268	MCSF	St. s.	3	2	SWIFTLIGHT.....	8,206	5,091	464.6	60.2	27.7	1921	Portland, Ore.....	New York, N. Y.....	Do.
221269	MCSG	St. s.	3	3	E. T. BEDFORD...)	10,396	7,725	499.2	68.1	30.5	1921	Kearny, N. J.....do.....	Standard Oil Co.(N.J.).
221271	MCSR	St. s.	1	2	VICKSBURG.....	757	410	200.0	40.0	7.9	1921	Charleston, W. Va...	Pittsburgh, Pa.....	The Charles Ward En- gineering Works.
221272	MCST	St. s.	3	3	JAVA ARROW.....	8,327	5,176	468.3	62.7	32.0	1921	Quincy, Mass.....	New York, N. Y.....	Standard Transporta- tion Co. (Del.).
221277	MCSW	St. s.	1	3	Thomas Crowley...)	1,482	1,085	224.6	44.0	17.4	1917	Wilmington, Calif...	San Francisco, Calif.	Andrew F. Mahony.
221279	MCTB	St. s.	3	4	MANUKAI.....	9,547	5,895	480.6	62.2	26.6	1921	Oakland, Calif.....do.....	Matson Navigation Co. (Calif.).
221287	MCTD	Sch.	1	3	Rosa Ferlita.....	673	590	169.0	37.4	13.2	1918	Meteghan, Canada..	Tampa, Fla.....	G. Ferlita.
221292	MCTF	St. s.	2	2	ANNISTON CITY...)	5,686	3,450	424.2	56.2	26.5	1921	Chickasaw, Ala.....	New York, N. Y.....	United States Steel Products Co. (N. J.).
221302	MCTH	St. s.	2	3	HAMBRO.....	6,900	4,255	435.0	56.2	33.5	1921	Alameda, Calif.....	San Francisco, Calif.	U. S. Shipping Board.
221304	MCTJ	St. s.	3	2	SWIFTWIND.....	8,206	5,091	464.6	60.2	27.7	1921	Portland, Ore.....	New York, N. Y.....	Do.
221305	MCTK	Sch.	1	5	Undaunted.....	2,266	2,094	267.5	46.4	23.9	1921do.....	Portland, Ore.....	W. Z. Haskins.
221314	MCTL	St. s.	4	0	KEYSTONE STATE...)	14,127	8,400	516.5	72.2	27.8	1921	Camden, N. J.....	Seattle, Wash.....	U. S. Shipping Board.
221319	MCTN	St. s.	2	2	NASHABA.....	5,062	3,776	402.5	53.0	32.0	1921	Baypoint, Calif.....	San Francisco, Calif.	Do.
221330	MCTQ	St. s.	3	2	WEST LEWARK...)	7,358	5,310	430.7	54.3	26.2	1921	Los Angeles, Calif...	Los Angeles, Calif...	Do.
221348	MCTS	*Sch.	1	3	Barnstable.....	1,626	1,484	244.8	41.1	20.2	1921	Bath, Me.....	Fall River, Mass....	Staples Transp. Co.
221349	MCTV	St. s.	2	2	DIXLANO.....	4,323	2,613	360.0	50.2	29.2	1921	Mariners Harbor, N. Y.	New York, N. Y.....	American Sugar Tran- sit Corp. (Del.).
161654	MCTW	St. s.	2	2	AVALON.....	1,985	1,186	264.7	38.3	22.1	1891	Cleveland, Ohio....	Los Angeles, Calif...	Wilmington Transporta- tion Co. (Calif.).
221353	MCVB	St. s.	1	2	Sea Ranger.....	473	250	141.0	29.8	15.6	1921	Oakland, Calif.....	San Francisco, Calif.	The Shp. Owners & Merchants Tugboat Co.
221354	MCVD	St. s.	3	3	AGWIBAY.....	8,331	5,175	468.3	62.7	32.0	1921	Quincy, Mass.....	New York, N. Y.....	Guaranty Trust Co.
221360	MOVH	St. s.	2	2	PUENTE.....	6,816	4,245	424.4	58.2	32.9	1921	Chester, Pa.....do.....	Union Oil Co.
221363	MOVJ	St. s.	1	2	TECOMATE.....	449	233	127.0	32.5	13.8	1921	City Island, N. Y...do.....	Kyle & Purdy (Inc.).
221364	MCVK	St. s.	1	2	TOTOCO.....	449	233	127.0	32.5	13.8	1921do.....do.....	Do.
221370	MCVL	*Sch.	2	3	Mayo.....	2,229	2,132	267.3	46.0	23.6	1921	Newington, N. H....	Baltimore, Md.....	P. Dougherty Co.(Md.).
221374	MOVN	St. s.	4	0	EMPIRE STATE...)	14,127	8,319	516.5	72.2	27.8	1921	Camden, N. J.....	San Francisco, Calif.	U. S. Shipping Board.
221380	MCVP	St. s.	2	2	ATLANTA CITY...)	5,686	3,450	424.2	56.2	26.5	1921	Chickasaw, Ala.....	New York, N. Y.....	U. S. Steel Products Co.
221385	MCVQ	St. s.	3	2	WEST FARALON...)	7,351	4,488	430.7	54.3	26.2	1921	Los Angeles, Calif...	Los Angeles, Calif...	U. S. Shipping Board.
221386	MCSR	*Sch.	2	3	Harford.....	2,240	2,139	267.3	46.0	23.6	1921	Portland, Me.....	Baltimore, Md.....	P. Dougherty Co.(Md.).
221392	MCVS	St. s.	1	2	Sea Scout.....	472	250	141.0	29.8	15.6	1921	Oakland, Calif.....	San Francisco, Calif.	Ship Owners and Mer- chants Tugboat Co. (Calif.).
221400	MCVW	St. s.	2	2	ILLINOIS.....	6,702	5,092	416.8	56.1	32.7	1921	Bath, Me.....	Port Arthur, Tex....	The Texas Co.
221403	MCWB	Ga. s.	1	1	Liberator.....	626	387	102.5	47.9	10.0	1921	Lybeck, Fla.....	New York, N. Y.....	Lybeck Ocean Harves- ter Co. (Del.).
221405	MOWD	*Sch.	2	3	Talbot.....	2,229	2,145	267.3	46.0	23.6	1921	Stratford, Conn.....	Baltimore, Md.....	P. Dougherty Co.(Md.).
221408	MCWF	St. s.	2	2	BOHEMIAN CLUB...)	6,882	4,255	425.0	57.2	33.1	1921	Oakland, Calif.....	San Francisco, Calif.	U. S. Shipping Board.
221413	MCWH	St. s.	2	3	LIO.....	7,245	4,398	431.0	59.2	33.4	1921	Baltimore, Md.....	Baltimore, Md.....	Do.
221427	MCWK	St. s.	2	2	DAVID MCKELVY...)	6,820	4,242	430.0	56.2	33.4	1921	Chester, Pa.....	New York, N. Y.....	Tide Water Oil Co.
221430	MCWL	Sch.	1	4	Laura Annie Barnes.	698	635	181.2	36.8	15.3	1920	Philpsburg, Me.....	Marblehead, Mass....	Charles H. Barnes.
221430	MCWN	St. s.	2	2	J. FLETCHER FAR- RELL.....	7,061	4,350	430.3	59.3	33.2	1921	Quincy, Mass.....	New York, N. Y.....	Sinclair Navigation Co.

† Sold after June 30, 1921.

LIST OF YACHTS, ARRANGED IN THE ORDER OF SIGNAL LETTERS.

[Steel vessels in SMALL CAPITALS, Iron in *italics*, wood in roman.]

ABBREVIATIONS:

Sch. = schooner. Slp. = sloop. Ga. s. = gas screw.
 Ywl. = yawl. St. s. = steam screw. El. s. = electric screw.
 ⊙ = Equipped with wireless apparatus.

Official No.	Signal letters.	Rtg.	Decks.	Masts.	Name of yacht.	Gross tonnage.	Net tonnage.	Length.	Breadth.	Depth.	When built.	Where built.	Home port (where permanent document issues).	Name of owner.	
								Feet.	Feet.	Feet.					
76142	HQST	Ga. s.	1	0	Auroia.....	16	15	40.6	14.6	5.0	1867	New London, Conn	New York, N. Y....	Rudolph O. Crossmann.	
26129	HBJR	Sch.	1	0	Clarina.....	171	171	87.9	24.4	8.6	1861	Searsport, Me.	Boston, Mass.	Arthur Perrin.	
19185	JBVP	Sch.	1	0	Otronto.....	105	99	79.7	23.3	8.3	1893	Surry, Me.	do.	Hingham Yacht Club.	
91425	JVNW	Sch.	1	0	Thelma.....	26	25	49.5	18.0	5.8	1881	Noank, Conn.	do.	George Upton.	
120625	KDFJ	Ga. s.	1	0	Isolde.....	29	28	47.5	16.8	6.5	1885	Thomaston, Me.	Baltimore, Md.	Jesse W. Clark.	
126346	KDJB	Sch.	1	0	Coronet.....	160	152	118.7	27.0	11.7	1885	Brooklyn, N. Y.	Portland, Me.	Kingdom Yacht Club.	
130376	KDRS	Ga. s.	1	0	Nomad.....	32	22	66.9	13.3	5.0	1887	New York, N. Y.	New York, N. Y.	John M. Into.	
130380	KDVH	St. s.	1	0	TECH.....	160	98	115.4	20.0	9.0	1887	Marcus Hook, Pa.	Wilmington, Del.	T. C. Du Pont.	
15346	KDWR	Ga. s.	1	0	Leona.....	20	19	46.0	15.3	4.8	1867	Newport, R. I.	Baltimore, Md.	John Dorn.	
115939	KFDL	Ga. s.	1	0	Sentinel.....	74	50	102.5	19.0	7.0	1883	Brooklyn, N. Y.	New York, N. Y.	Florida Hotel Navigation Co. (Del.).	
92001	KFGB	Sch.	1	2	Marguerite.....	76	65	86.7	20.2	10.7	1888	Boston, Mass.	Bridgeport, Conn.	Stirling G. Wincapaw.	
126351	KGDV	Ga. s.	1	2	Clnderella.....	23	27	65.0	16.0	7.0	1896	Pottery Beach, N. Y.	Washington, D. C.	Lee A. Brown.	
14473	KGHM	Sch.	1	2	KATRINA.....	62	59	73.0	20.1	10.3	1888	City Island, N. Y.	New York, N. Y.	James B. Ford.	
89055	KGHR	Ga. s.	1	1	Gorilla.....	20	19	45.9	14.5	7.8	1889	Brooklyn, N. Y.	Boston, Mass.	Daniel C. Roberts.	
126571	KGNP	Ga. s.	1	2	CONSTELLATION.....	157	118	123.7	24.9	12.9	1889	City Island, N. Y.	do.	Herbert M. Sears.	
126411	KGWJ	Sch.	1	2	Clara.....	45	22	90.6	11.4	7.3	1887	Bristol, R. I.	Baltimore, Md.	Moses Schloss.	
120722	KHBR	Sch.	1	2	Penella.....	41	41	57.2	17.0	9.0	1888	Noank, Conn.	Providence, R. I.	Lester W. Millman.	
161620	KHCV	St. s.	1	2	Taro.....	87	59	109.2	17.2	7.5	1890	New York, N. Y.	New York, N. Y.	Samuel Silverman.	
100469	KHDC	Ga. s.	1	2	Mars.....	22	20	45.5	16.5	4.4	1886	Bayport, N. Y.	Philadelphia, Pa.	Joseph B. Chalfant.	
106740	KHDL	Slp.	1	1	Alga.....	22	21	48.5	14.1	8.6	1888	Boston, Mass.	Portland, Me.	Howard E. Perry.	
92187	KHFN	Sch.	1	2	Merlin.....	96	92	96.1	23.3	10.2	1889	do.	Boston, Mass.	do.	Italph E. Forbes.
116332	KHFP	St. s.	2	3	SULTANA.....	400	212	161.1	28.0	16.2	1890	Brooklyn, N. Y.	New York, N. Y.	Paul E. De Fere.	
86104	KHLQ	Ga. s.	1	2	Onaway.....	38	32	66.6	13.0	8.0	1890	Nyack, N. Y.	Port Huron, Mich.	Wm. T. Hendricks.	
106797	KHVG	Ga. s.	1	1	Awa.....	18	17	43.7	15.0	5.5	1889	South Boston, Mass.	Ellsworth, Me.	Charles H. Hodgkins.	
95753	KJHN	Ga. s.	1	0	Welfare.....	39	37	62.5	15.9	9.3	1883	Boston, Mass.	Baltimore, Md.	Wm. Henry Thompson.	
141135	KJMN	Ga. s.	1	0	Lotawana.....	23	21	42.3	13.4	7.2	1889	South Boston, Mass.	New York, N. Y.	Arthur K. Price.	
81333	KJPM	St. s.	1	2	WILD DUCK..... ⊙	233	116	138.4	24.0	11.0	1891	Boston, Mass.	Port Arthur, Tex.	Gulf Refining Co.	
106849	KJQP	St. s.	1	1	Hornet.....	24	16	75.9	9.5	5.4	1891	Nyack, N. Y.	Jacksonville, Fla.	R. G. Roos.	
86166	KJSP	Slp.	1	1	Gulnare.....	23	22	46.0	15.2	6.3	1891	Mariners Harbor, N. Y.	New York, N. Y.	J. E. Dwight	
92306	KJTR	Ga. s.	1	1	Millicote.....	27	26	52.0	16.4	6.9	1890	Boston, Mass.	Reedville, Va.	Mrs. R. H. Edwards.	
161168	KJWR	Ga. s.	1	0	Vamoose.....	62	42	108.7	12.6	9.0	1901	Bristol, R. I.	Chicago, Ill.	James A. Pugh.	
145626	KLJW	St. s.	1	2	TRUANT.....	100	50	120.0	17.8	10.0	1902	do.	do.	Samuel Insull.	
197010	KLQN	St. s.	1	2	NEAIRA.....	342	212	145.6	23.6	12.9	1904	Wilmington, Del.	New York, N. Y.	Charles A. Gould.	
126956	KLQP	Sch.	1	2	CORONA.....	136	129	104.3	24.0	15.4	1903	Bristol, R. I.	do.	Cleveland H. Dodge.	
3588	KLQV	Ga. s.	1	0	Beronda.....	17	15	47.1	9.1	5.2	1888	Canaan, N. J.	Boston, Mass.	Henry H. Gibson.	
36374	KLRI	St. s.	1	2	Condor.....	197	134	149.1	20.1	9.7	1894	Nyack, N. Y.	Savannah, Ga.	Taggart Coal Co. (Ga.).	
107043	KLRW	St. s.	1	2	Priscilla.....	65	36	89.0	15.2	8.1	1893	South Boston, Mass.	Port Arthur, Tex.	E. F. Miller.	
126905	KLTM	Ga. s.	1	1	Choctaw.....	19	18	44.7	14.4	6.6	1899	do.	Tuckerton, N. J.	Geo. W. Holman, jr.	
127016	KLTV	St. s.	1	2	Venice.....	60	41	92.6	13.7	8.0	1893	Ithaca, N. Y.	Cape Vincent, N. Y.	F. O. Lowden.	
96247	KLWF	St. s.	1	2	Hirondelle.....	35	26	74.9	13.6	7.0	1893	Nyack, N. Y.	Buffalo, N. Y.	George E. Pierce.	
120971	KLWS	St. s.	1	2	NARWIAL.....	238	119	138.8	22.0	11.2	1894	Boston, Mass.	New London, Conn.	C. H. Osgood.	
86296	KMBS	Sch.	1	2	Glendoveer.....	40	38	62.2	17.6	6.8	1894	Tottenville, N. Y.	New York, N. Y.	W. H. Park.	
167399	KMBW	St. s.	1	2	WYNAU.....	143	74	115.0	20.5	9.4	1894	Sparrows Point, Md.	Port Huron, Mich.	Frank W. Fletcher.	
136492	KMFB	St. s.	1	2	Polyanthus.....	38	35	78.0	13.6	7.9	1895	Bristol, R. I.	Rochester, N. Y.	William H. Briggs.	
127071	KMFP	St. s.	1	2	Charlotta.....	17	12	55.2	11.0	5.7	1895	Nyack, N. Y.	Cape Vincent, N. Y.	Thos. B. Crary.	
157418	KMFT	St. s.	1	2	Duquesne.....	82	41	119.6	15.7	8.9	1895	Bristol, R. I.	New York, N. Y.	Geo. W. Bradenburgh.	
81511	KMGS	St. s.	1	2	Valcour.....	61	48	89.5	14.2	8.5	1895	Nyack, N. Y.	Plattsburg, N. Y.	Joseph C. Sibley.	
111080	KMIC	Ga. s.	1	2	Duchess.....	55	33	99.5	13.3	8.0	1895	Braintree, Mass.	New York, N. Y.	Wm. M. Mills.	
77188	KMIJ	Ga. s.	1	2	Sylvia.....	21	21	48.3	16.0	4.6	1895	South Boston, Mass.	Boston, Mass.	A. B. Morse.	
92665	KMIH	St. s.	1	2	LEWELLYN.....	92	63	127.3	16.3	9.1	1895	Wilmington, Del.	New York, N. Y.	Henry H. Hogins.	
145698	KMJW	St. s.	1	2	THESPIA.....	311	170	179.6	28.3	12.0	1895	Philadelphia, Pa.	do.	G. A. Conroy.	
107206	KMNT	St. s.	1	2	Alleen.....	151	71	119.0	20.0	10.2	1896	Chester, Pa.	do.	Niquero Sugar Co. (N. Y.).	
127124	KMPT	Ga. s.	1	2	Corinthia.....	27	24	66.8	11.7	5.0	1896	New York, N. Y.	Philadelphia, Pa.	Alfred E. Burk.	

† Composite.

LIST OF YACHTS, ARRANGED IN THE ORDER OF SIGNAL LETTERS—Continued.

[Steel vessels in SMALL CAPITALS, iron in *Italics*, wood in roman.]

Official No.	Signal letters.	Rig.	Decks.	Masts.	Name of yacht.	Gross tonnage.	Net tonnage.	Length.	Breadth.	Depth.	Year built.	Where built.	Home port (where permanent document issues).	Name of owner.
								Feet.	Feet.	Feet.				
86216	KMRG	Ga. s.	1	2	Gyda.....	25	12	64.8	12.7	6.1	1892	Boston, Mass.....	Boston, Mass.....	Frank R. Neal.
161769	KMRB	Ga. s.	1	2	Iris.....	17	17	43.5	12.3	7.5	1896	South Boston, Mass.	do.....	Coleman Tousey.
92713	KMSB	St. s.	1	2	Navajo.....	42	23	79.6	12.3	7.9	1896	Nyack, N. Y.....	New York, N. Y.....	Mildred N. Colifton.
116759	KNBG	Ga. s.	1	2	Spalpeen.....	29	26	66.0	12.5	8.1	1897	Bristol, R. I.....	Boston, Mass.....	Wm. Whitman, Jr.
127179	KNBL	St. s.	1	2	COURIER.....	65	44	91.3	15.8	8.5	1897	South Boston, Mass.	Washington, D. C.....	R. E. Seamans.
96383	KNBS	St. s.	1	2	HIAWATHA.....	219	149	147.1	21.1	11.4	1897	New York, N. Y.....	Detroit, Mich.....	John B. Ford.
95875	KNBT	Sch.	1	2	Hope Leslie.....	47	40	71.9	16.5	8.6	1886	Bath, Me.....	Boston, Mass.....	Lawrence Minot.
127191	KNOB	Ga. s.	1	2	Coyote.....	44	30	72.5	14.0	7.4	1897	Long Id. City, N. Y.	Chicago, Ill.....	Alexander Mauricam.
155303	KNOF	Ga. s.	1	1	Genevieve.....	43	36	90.5	13.0	5.0	1897	do.....	Stonington, Conn.	John F. Noyes.
130743	KNOH	St. s.	1	1	Josephine.....	52	35	99.2	13.7	7.0	1897	Bristol, R. I.....	Cape Vincent, N. Y.	M. Crouse Klock.
20615	KNOJ	Sch.	1	2	QUISSETTA.....	62	62	78.9	18.0	9.3	1896	Newburgh, N. Y.....	Boston, Mass.....	W. E. C. Eustis.
107293	KNOR	St. s.	1	2	ONEIDA.....	583	396	172.0	24.0	15.1	1897	Wilmington, Del.....	New York, N. Y.....	E. C. Benedict.
96376	KNDB	Sch.	1	2	HILDEGARDE.....	184	145	105.0	26.0	19.5	1897	do.....	Philadelphia, Pa.....	Ph. R. Coleman.
100642	KNFD	Ga. s.	1	1	White Heather.....	16	10	42.0	13.5	6.3	1897	Tottenville, N. Y.....	Boston, Mass.....	Albert G. Duncan.
107322	KNFR	St. s.	1	0	Nelfred.....	36	24	75.3	13.8	5.5	1897	Brooklyn, N. Y.....	Oswego, N. Y.....	Frederick Frazer.
130671	KNHP	Ga. s.	1	1	Endion.....	61	42	89.3	14.1	8.7	1893	New York, N. Y.....	New York, N. Y.....	Ludwig Towing Line (N. Y.).
155319	KNJV	St. s.	1	2	Petrel.....	110	75	119.4	17.9	9.5	1898	Brooklyn, N. Y.....	do.....	F. D. Underwood.
92860	KNJW	St. s.	1	2	Cornelia.....	59	40	87.7	15.1	8.4	1898	New York, N. Y.....	Chicago, Ill.....	Marshall D. Willbur.
161107	KNLP	St. s.	1	2	Kaleda.....	79	47	96.4	15.4	8.3	1898	Boston, Mass.....	Buffalo, N. Y.....	Edward Michael.
136995	KNLR	St. s.	1	2	ELREBA.....	201	136	132.7	21.5	10.6	1898	Elizabeth, N. J.....	New York, N. Y.....	Henry Darlington.
110883	KNTR	St. s.	1	2	Reverie.....	92	53	112.1	16.7	8.7	1890	Greenport, N. Y.....	New Orleans, La.....	Pontchartrain Express Co. (Inc.).
76899	KNVT	St. s.	1	2	LA BELLE.....	140	70	116.0	18.7	11.2	1889	East Boston, Mass.	Cleveland, Ohio.....	Alexander Winton.
96436	KNVW	Ga. s.	1	2	Henrietta.....	19	13	52.8	12.3	5.0	1898	Anacortes, Wash.....	Pt. Townsend, Wash	C. W. Wiley.
161816	KNWC	Ga. s.	1	2	Vigil.....	26	26	51.0	17.8	5.2	1898	Cottonville, N. Y.....	New York, N. Y.....	Alexander Simpson.
107440	KNWF	St. s.	2	3	APHRODITE.....	1,147	654	262.5	35.6	20.1	1899	Bath, Me.....	do.....	Oliver H. Payne.
130742	KNWQ	Ga. s.	1	1	Eugenia.....	30	25	59.4	16.4	6.7	1897	Baltimore, Md.....	Omaha, Nebr.....	L. H. Joy.
127328	KNWS	St. s.	1	2	CORSAIR.....	1,136	772	270.0	33.3	20.9	1899	Newburgh, N. Y.....	New York, N. Y.....	J. Pierpont Morgan.
92949	KPDT	St. s.	1	2	Mayla.....	106	72	118.1	16.4	9.1	1899	New York, N. Y.....	Portsmouth, N. H.....	Joseph Chamberlain.
107467	KPFG	Ga. s.	1	2	Alpha.....	36	29	73.0	12.2	5.7	1899	do.....	New York, N. Y.....	George M. Allen.
107470	KPGJ	St. s.	1	2	FORTUNA.....	119	81	128.3	17.2	9.0	1899	Morris Heights, N. Y.	do.....	Stuart Wyeth.
116901	KPGL	Ga. s.	1	2	Simitar.....	30	27	65.2	15.0	7.9	1899	South Boston, Mass.	do.....	Marie Sinclair.
111237	KPHB	Sch.	1	2	Ilkama.....	151	144	61.1	17.5	7.0	1899	East Boothbay, Me.....	do.....	C. S. Hamilton.
141654	KPHC	St. s.	1	2	LOUDOUN.....	68	114	119.9	17.2	7.5	1899	Elizabeth, N. J.....	do.....	Louis Nixon.
107474	KPHF	St. s.	1	2	COLONIA.....	259	151	163.7	22.3	10.9	1899	Chester, Pa.....	do.....	Geo. S. Dearborn.
107475	KPHJ	St. s.	1	2	Akela.....	72	49	98.7	14.6	8.4	1899	New York, N. Y.....	Bridgeport, Conn.....	Henry A. Bishop.
25314	KPJF	Sch.	1	2	Uncas.....	30	30	56.5	16.4	6.4	1898	Tottenville, N. Y.....	Los Angeles, Calif.....	John Bowers.
107501	KPLF	Ywl.	1	2	Atlane.....	75	67	83.4	19.0	10.8	1899	Bristol, R. I.....	San Francisco, Calif.	Carlton E. Miller.
116900	KPMQ	Sch.	1	2	Salle.....	20	20	54.8	14.3	4.7	1899	Spring Lake, Mich.....	Chicago, Ill.....	Herbert Harley.
141597	KPRG	Ga. s.	1	2	Sea Scamp.....	30	29	58.6	16.4	7.7	1899	Baltimore, Md.....	New York, N. Y.....	David H. Guines.
150870	KPSV	Ga. s.	1	2	Peneve.....	23	15	45.0	14.2	5.8	1900	Fall River, Mass.....	New Haven, Conn.....	H. H. Barnes.
93030	KPVB	Ga. s.	1	2	Circe.....	18	15	43.0	15.0	5.2	1900	Tottenville, N. Y.....	Grand Haven, Mich.	Roger C. Butterfield.
81691	KPVN	Sch.	1	2	Winnebago.....	17	14	52.0	14.0	6.0	1900	North Haven, Me.....	New Bedford, Mass.	Chas. O. Foster.
136800	KPVR	St. s.	1	2	ELFRIDA.....	146	99	123.5	18.2	10.1	1900	New York, N. Y.....	Burlington, Vt.....	W. Seward Webb.
116970	KPVS	St. s.	1	2	Maspeth II.....	98	66	109.1	15.9	9.7	1900	do.....	New York, N. Y.....	Christlan M. Meyer.
117268	KQBH	Ga. s.	1	2	Siesta.....	32	32	57.7	15.1	8.4	1900	New Bedford, Mass.	do.....	A. W. Moffat.
93048	KQDJ	Sch.	1	2	Miladi.....	31	26	56.7	15.2	8.0	1900	South Boston, Mass.	Richmond, Va.....	Fred W. Scott.
161858	KQDN	St. s.	1	2	Valda.....	74	43	101.7	14.1	7.0	1900	do.....	Boston, Mass.....	Frank H. McQuesten.
136806	KQDP	St. s.	1	2	Empress.....	50	34	84.0	13.7	8.2	1900	Bristol, R. I.....	New York, N. Y.....	T. H. Wheeler.
93052	KQDT	Ywl.	1	2	Monsoon.....	18	18	40.7	14.7	4.6	1900	Brunswick, Ga.....	Norfolk, Va.....	T. Ralph Jones.
107561	KQFD	St. s.	1	0	Aunt Polly.....	200	159	142.5	18.6	7.3	1900	Brooklyn, N. Y.....	Greenport, N. Y.....	William Gillette.
86540	KQMF	St. s.	1	2	GENESE.....	212	171	119.0	27.7	13.7	1900	Elizabeth, N. J.....	Boston, Mass.....	Arthur L. Crowley.
93104	KQNM	Ga. s.	1	1	Mermald.....	40	28	56.9	15.4	7.1	1901	City Island, N. Y.....	New York, N. Y.....	Clarissa Dickerman.
127517	KQRV	Ga. s.	1	2	Mindoro.....	34	38	51.9	17.0	8.1	1900	New York, N. Y.....	Salem, Mass.....	John S. Curtis.
117035	KQTV	Ga. s.	1	2	Seneca.....	65	61	81.8	20.4	9.7	1901	Brooklyn, N. Y.....	Bridgeport, Conn.....	Archibald McNell.
101887	KQWP	Ga. s.	1	2	Towinward.....	42	37	52.0	10.9	7.9	1901	New York, N. Y.....	New York, N. Y.....	Wm. Allen Butler.
127549	KQWR	Ga. s.	1	2	Monataka.....	26	23	50.2	15.4	6.7	1901	East Boston, Mass.	Ellsworth, Me.....	H. E. Hamlin.
117061	KRBL	Ga. s.	1	0	Savalo.....	45	40	58.0	17.2	5.6	1901	Tottenville, N. Y.....	Savannah, Ga.....	Mrs. Bessie B. Baughn.
121191	KRBP	Ga. s.	1	0	Skyark.....	19	16	61.0	10.2	5.2	1901	New York, N. Y.....	New York, N. Y.....	W. M. Pratt.
.....	KRCT	St. s.	2	2	WANDERER.....	362	184	178.4	24.1	15.6	1897	Leith, Scotland.....	Newport, R. I.....	H. A. C. Taylor.
107664	KRDB	Ga. s.	1	2	Emily.....	22	21	41.1	15.0	5.5	1901	Bayonne, N. J.....	Philadelphia, Pa.....	Philadelphia Boy Scouts of America.
93063	KRDV	Slp.	1	1	Marchioness.....	31	25	54.0	15.6	6.0	1900	Bristol, R. I.....	Tuckerton, N. J.....	W. C. Faulds.
107691	KRFQ	St. s.	1	0	Arrow.....	82	56	126.8	12.8	8.5	1901	Nyack, N. Y.....	New York, N. Y.....	Henry W. Williams.
107697	KROB	Ga. s.	1	2	Aquilo.....	176	103	127.4	20.0	11.3	1901	South Boston, Mass.	Tacoma, Wash.....	H. F. Alexander.
86570	KROG	Ga. s.	1	2	Genevieve.....	22	20	40.4	14.1	6.0	1901	Monument Beach, Mass.	New York, N. Y.....	Frederic R. Kellogg.
107721	KRMQ	Sch.	1	2	Norka.....	28	24	59.4	15.0	7.5	1902	South Boston, Mass.	do.....	Seth M. Milliken.
20635	KRMT	St. s.	1	2	Florence.....	104	71	107.6	18.2	12.0	1902	Bristol, R. I.....	do.....	Maney S. Sullivan.
93241	KRMV	Ga. s.	1	0	Sleeta.....	44	39	67.1	15.0	3.3	1900	Croton, N. Y.....	Burlington, Vt.....	Eugene K. Smith.
111395	KRMW	St. s.	1	2	Roamer.....	89	61	82.7	17.2	8.1	1902	Bristol, R. I.....	New York, N. Y.....	Frank A. Egan.
155421	KRNG	Ga. s.	1	2	Oulatchouan.....	19	13	52.4	10.5	4.8	1900	Trenton, N. J.....	New Orleans, La.....	William J. Kearney.
96601	KRNP	St. s.	1	2	HELENITA.....	304	207	161.0	22.3	12.6	1902	New York, N. Y.....	New York, N. Y.....	Frank J. Gould.

† Composite.

LIST OF YACHTS, ARRANGED IN THE ORDER OF SIGNAL LETTERS—Continued.

[Steel vessels in SMALL CAPITALS, Iron in *italics*, wood in roman.]

Official No.	Signal letters.	Rig.	Decks.	Masts.	Name of yacht.	Gross tonnage.	Net tonnage.	Length.	Breadth.	Depth.	When built.	Where built.	Home port (where permanent document issues).	Name of owner.
127632	KRPS	Sch.	1	2	Clarissa.....	43	38	67.0	17.0	8.1	1901	East Boothbay, Me.	Philadelphia, Pa.	Ell Kirk Price.
127644	KRQB	Ga. s.	1	2	CHANTICLEER.....	108	97	97.6	22.1	10.9	1902	New York, N. Y.	Boston, Mass.	Ezra C. Fitch.
93261	KRQF	Ga. s.	1	2	Robin.....	49	45	73.9	18.3	8.6	1902do.....do.....	Norman H. White.
161207	KRQL	Ga. s.	1	2	Keewaydin.....	16	14	44.2	11.0	4.2	1902	Glenwood, N. Y.	New York, N. Y.	Olivin A. Thomas.
81813	KRQM	Ga. s.	1	2	Engadino.....	28	26	60.1	12.4	4.2	1901	Astoria, N. Y.	Wilmington, Del.	C. Herman Eissenmenger.
111412	KRQN	St. s.	2	2	Druin.....	539	367	195.6	27.2	15.9	1902	Port Richmond, N. Y.	New York, N. Y.	C. K. MacFadden.
127659	KRSD	Sch.	1	2	Cygnat.....	29	26	58.1	15.0	7.7	1902	Boston, Mass.	Providence, R. I.	H. Earle Kimball.
161125	KRTD	St. s.	1	1	KISMET.....	46	71	117.0	18.5	11.0	1899	Wilmington, Del.do.....	Herbert Coppell.
107767	KRTH	St. s.	1	2	ARIADNE.....	246	168	110.0	26.0	19.0	1902do.....	Boston, Mass.	Frederick C. Fletcher.
161213	KRTP	Ga. s.	1	2	Katharina.....	25	17	56.6	14.3	6.2	1902	Fall River, Mass.do.....	Frank Hurgess.
.....	KRTQ	St. s.	2	2	YACONA.....	527	169	188.6	27.2	15.7	1898	Kinghorn, Scotland.	New York, N. Y.	Henry Clay Pierce.
130680	KRVB	St. s.	2	2	NOMA.....	763	519	236.0	28.1	16.4	1902	Port Richmond, N. Y.do.....	Rodman Wanamaker.
127680	KRWD	St. s.	1	2	ALICIA.....	174	118	128.0	19.8	10.4	1902	New York, N. Y.	Wilmington, Del.	Alfred I. Dupont.
3950	KRWC	Ga. s.	1	0	Bonito.....	159	152	94.5	23.0	4.4	1902	Croton on Hudson, N. Y.	Pittsburgh, Pa.	Alex. Laughlin.
127721	KRFV	St. s.	1	2	Corinthia.....	54	38	80.1	16.0	6.6	1903	New York, N. Y.	New York, N. Y.	Frederic Conde.
.....	KRGR	St. s.	1	2	Wana.....	88	60	113.6	15.6	9.4	1903	Bristol, R. I.	Cape Vincent, N. Y.	George C. Sherman.
161938	KRHB	Ga. s.	1	2	Wayfarer.....	40	33	70.7	16.6	8.7	1903	Boston, Mass.	Boston, Mass.	Charles L. Harding.
127005	KRHT	St. s.	1	0	Flyer.....	50	34	110.4	12.2	7.0	1903	New York, N. Y.	New York, N. Y.	Wm. E. Prime.
131440	KSHW	Sch.	1	2	Crusader II.....	66	66	83.1	20.1	8.9	1903do.....	New London, Conn.	Edwin Palmer.
107834	KSJR	St. s.	1	2	ARIA.....	192	130	148.1	18.4	11.1	1903do.....	Bangor, Me.	Edward H. Blake.
93373	KSJV	Ga. s.	1	0	Solletor.....	55	47	71.0	14.8	5.8	1903	Nysack, N. Y.	Newark, N. J.	Walter H. Snelling.
151000	KSIT	Slp.	1	1	Pellegrino.....	19	17	47.1	13.6	6.5	1903	Boston, Mass.	Philadelphia, Pa.	Robert Toland.
137078	KSMH	St. s.	1	1	Elsa II.....	99	77	100.3	18.9	9.6	1903	Port Jefferson, N. Y.	Pittsburgh, Pa.	Estate of Harriet G. Curry.
.....	KSMT	St. s.	2	2	WAKIVA.....	417	149	165.0	25.0	15.0	1903	Leith, Scotland.	Los Angeles, Calif.	E. L. Doheny.
96691	KSNG	Slp.	1	1	Francis M.....	35	35	61.1	16.1	5.2	1901	New Rochelle, N. Y.	Philadelphia, Pa.	Edward Engie.
100788	KSNI	Sch.	1	2	INGOMAR.....	142	113	97.0	24.2	11.0	1903	Bristol, R. I.	New York, N. Y.	D. R. Hanna.
200010	KSNO	Ga. s.	1	2	Katherine.....	26	20	47.8	13.0	5.5	1903	Jersey City, N. J.do.....	William F. Elsworth.
200020	KSNT	Ga. s.	1	2	Dawn II.....	24	21	49.3	14.5	8.9	1903	Fall River, Mass.do.....	Elliott P. Elder.
200147	KSPL	Ga. s.	1	2	Normona.....	52	45	71.9	22.2	5.2	1903	Tottenville, N. Y.	Key West, Fla.	William L. Velle.
200212	KSQC	Ga. s.	1	1	Nikonis.....	44	39	64.5	14.2	6.0	1903	Mariners Harbor, N. Y.	Charleston, S. C.	Carolina Yacht Corporation (Inc.).
200287	KSQT	St. s.	1	2	103	70	105.1	16.2	8.5	1903	City Island, N. Y.	New York, N. Y.	Edward P. Morse.
200334	KSRE	St. s.	1	3	ALANTR.....	303	206	144.5	29.5	13.1	1903	Shooters Island, N. Y.do.....	James C. Brady.
.....	KSRC	St. s.	1	2	North Star.....	818	328	233.5	29.1	20.9	1903	Burrow, England.do.....	Cornelius Vanderbilt.
200314	KSRD	Ga. s.	1	2	William J. Wing.....	16	12	45.3	9.8	7.2	1903	Newport, R. I.	Cleveland, Ohio.	P. A. Thayer.
200436	KSRM	St. s.	1	2	ROXANA.....	132	74	112.2	17.0	4.5	1903	Rochester, Wis.	Washington, D. C.	Larz Anderson.
116681	KSRP	Ga. s.	1	2	Iris.....	32	30	54.0	17.0	4.7	1900	Newport, N. Y.do.....	John H. Johnson.
200514	KSTM	Ga. s.	1	0	Chelsea.....	131	104	91.0	20.5	4.5	1903	Baltimore, Md.	New York, N. Y.	John F. Harris.
200588	KSVC	St. s.	1	2	Eugenia.....	94	69	97.2	18.0	8.8	1904	Bristol, R. I.do.....	Arthur H. Marks.
111461	KSVD	St. s.	1	2	Rampant.....	38	36	65.0	13.6	6.0	1903	Bridgeport, Conn.do.....	Henry W. Eaton.
200641	KSVE	St. s.	1	2	INTREPID.....	330	224	135.0	28.0	17.9	1903	Newburgh, N. Y.do.....	Willis Sharpe Kilmer.
200770	KSVM	Sch.	1	2	Zahra.....	43	38	64.3	17.5	6.9	1904	Boston, Mass.do.....	Howard C. Smith.
200800	KTBL	Ga. s.	1	2	Iris.....	84	73	85.0	21.2	12.4	1904do.....do.....	Howard S. Borden.
200887	KTBJ	St. s.	1	2	MAREVA.....	100	68	104.0	16.6	9.1	1904	New York, N. Y.do.....	Joseph V. Seva.
127648	KTGM	Ga. s.	1	1	Cossack.....	16	13	43.9	12.1	7.2	1902	Boston, Mass.	Boston, Mass.	Henry N. Sawyer.
200903	KTGN	Ga. s.	1	2	Palestine.....	68	60	82.5	21.4	9.0	1904	Port Jefferson, N. Y.	New Bedford, Mass.	Andrew G. Pierce, Jr.
200924	KTGW	St. s.	1	2	AMONA.....	146	87	117.3	17.5	10.2	1904	Boston, Mass.	New York, N. Y.	Robert F. Adams.
200952	KTDH	St. s.	1	0	Sloux.....	55	37	102.4	11.6	5.8	1904	Bristol, R. I.	Ogdensburg, N. Y.	Marjorie Bourne.
201027	KTDQ	St. s.	1	2	CALUMET.....	153	87	115.9	17.5	10.3	1903	Boston, Mass.	Boston, Mass.	James A. Farrell.
201085	KTEJ	St. s.	1	0	Ansatitawne.....	136	107	108.0	18.5	7.7	1904	Greenport, N. Y.	Bridgeport, Conn.	Wilson Marshall.
201109	KTEK	Ga. s.	1	0	Whiteway.....	49	45	54.0	10.0	4.4	1904	Tarrytown, N. Y.	Cleveland, Ohio.	E. M. Carleton.
201113	KTEV	Ga. s.	1	2	Wilsonian.....	23	17	60.2	12.5	3.0	1903	New York, N. Y.	New York, N. Y.	Ellis Z. Nutting.
201188	KTGL	Ga. s.	1	2	Avls.....	46	42	69.2	18.0	5.7	1904	Toms River, N. J.	Tampa, Fla.	Mrs. Bessie S. Wilson.
201234	KTGW	Ga. s.	1	0	Avls.....	24	19	60.0	10.8	4.8	1900	Shooters Island, N. Y.	Wilmington, N. C.	Geo. W. McKown.
201343	KTHR	Ga. s.	1	3	Lady Mary.....	96	90	94.4	21.3	8.0	1904do.....	Brunswick, Ga.	F. D. M. Strachan.
201644	KTNV	St. s.	1	1	SEMINOLE.....	179	122	107.7	21.0	7.1	1904	Mariners Harbor, N. Y.	New York, N. Y.	Harry W. Robbins.
200943	KTPB	St. s.	1	2	NARADA.....	505	259	201.3	27.2	13.4	1889	Leith, Scotland.	Baltimore, Md.	Henry Walters.
95679	KPQC	St. s.	1	2	Thendara.....	58	29	85.9	15.0	8.3	1886	Boston, Mass.	Key West, Fla.	Wm. R. Porter.
.....	KPQD	St. s.	1	1	TARANTULA.....	123	83	152.7	15.3	8.8	1902	London, England.	New York, N. Y.	Wm. K. Vanderbilt.
201700	KPQL	Ga. s.	1	0	NAROUHA.....	323	304	119.8	22.1	8.2	1901	Newburgh, N. Y.do.....	Samuel Undermyer.
201732	KPQN	Ga. s.	1	2	Adroit.....	32	22	67.3	12.0	5.3	1905	New York, N. Y.do.....	Wm. J. Murray.
201727	KPQV	Ga. s.	1	2	Yuma.....	16	11	43.0	13.0	3.2	1904	Miami, Fla.	Miami, Fla.	James S. Thompson.
220973	KPQC	Ga. s.	1	2	KATHARINE R.....	398	212	175.3	24.1	13.3	1898	Troon, Scotland.	San Diego, Calif.	R. T. Robinson.
201777	KPRD	St. s.	1	2	LEVANTER.....	131	89	115.6	17.0	9.9	1905	New York, N. Y.	New York, N. Y.	William H. Todd.
200177	KPRJ	St. s.	1	0	Mormaid.....	34	23	82.7	10.0	7.6	1903	Bristol, R. I.do.....	J. Pierpont Morgan, Jr.
201963	KTVB	Slp.	1	1	Doris.....	41	28	61.2	15.1	10.0	1905do.....do.....	Louis M. Grace.
202024	KTVJ	Ga. s.	1	2	Yenona.....	28	28	53.4	15.0	10.1	1905	New York, N. Y.	Providence, R. I.	James R. MacCall.
201977	KTVM	Ga. s.	1	0	Allstee.....	20	16	61.6	10.0	5.6	1905do.....	New York, N. Y.	George R. Branson.
202179	KTWG	Ga. s.	1	2	Agawain.....	50	43	62.9	19.3	7.9	1905do.....do.....	R. W. Johnson.

† Composite.

† Bronze.

LIST OF YACHTS, ARRANGED IN THE ORDER OF SIGNAL LETTERS—Continued.

[Steel vessels in SMALL CAPITALS, Iron in *italics*, wood in roman.]

Official No.	Signal letters.	Rig.	Decks.	Masts.	Name of yacht.	Gross tonnage.	Net tonnage.	Length.	Breadth.	Depth.	When built.	Where built.	Home port (where permanent document issues).	Name of owner.
202228	KTWL	Ga. s.	0	0	Bon Temps.....	17	12	50.2	9.0	5.0	1905	Boston, Mass.	Tampa, Fla.	Bard L. Hendry.
202230	KTWN	Ga. s.	1	0	Siesta.....	31	26	76.8	11.7	5.1	1903	New York, N. Y.	New York, N. Y.	Chas. T. Lark.
81651	KTWR	Ga. s.	1	2	Water Nymph.....	38	26	69.0	12.0	5.4	1899	Baltimore, Md.	Baltimore, Md.	R. P. Dobson.
202248	KTWS	Ga. s.	1	0	Sweetheart.....	30	26	67.0	12.0	5.2	1905	New York, N. Y.	Philadelphia, Pa.	Engene T. Lucas.
202306	KVBF	Ga. s.	1	2	INVADER.....	155	141	112.7	25.6	13.6	1905	Boston, Mass.	San Francisco, Calif.	John Barneson.
202359	KVBL	Ga. s.	1	2	Betty.....	55	44	64.0	15.8	9.3	1905	Tottenville, N. Y.	Philadelphia, Pa.	Victor A. Scaries.
	KVBP	St. s.	1	2	VENETIA.....	588	229	196.5	27.1	15.6	1903	Leith, Scotland.	San Francisco, Calif.	John D. Spreckels.
202414	KVRQ	St. s.	1	0	PACANTICO.....	69	67	125.3	14.8	8.7	1905	Boston, Mass.	New York, N. Y.	B. G. Collier.
202442	KVBT	Ga. s.	1	0	Gamboller.....	20	17	55.8	11.4	5.0	1905	New York, N. Y.	do.	Augustus Smith.
202466	KVBW	Ga. s.	1	1	Onino.....	18	18	42.0	10.0	3.5	1905	Shady Side, Md.	Philadelphia, Pa.	George Barrie, Jr.
202585	KVCS	St. s.	1	2	Sea Urchin.....	49	33	55.8	15.4	7.8	1905	Bristol, R. I.	New York, N. Y.	J. T. Willson.
202790	KVFI	Ga. s.	1	2	Victoria.....	84	63	84.2	18.0	7.2	1906	New York, N. Y.	New York, N. Y.	Jos. S. Frelinghuysen.
	KVFN	St. s.	1	2	ALGEDO.....	983	398	238.0	31.0	18.7	1895	Glasgow, Scotland.	Philadelphia, Pa.	Geo. W. Childs Droxel.
201194	KVFT	St. s.	1	2	CAPITOLA.....	123	83	137.6	19.5	9.7	1904	Toledo, Ohio.	Port Huron, Mich.	H. T. Wickes.
201879	KVGB	Ga. s.	1	1	Zealand.....	47	25	79.7	13.0	6.7	1905	Boston, Mass.	Galveston, Tex.	John Jacobson.
202887	KVGL	Ga. s.	1	0	As You Like It.....	23	19	55.0	10.9	5.3	1906	New York, N. Y.	New York, N. Y.	Cortez Oil Corp.
	KVGM	St. s.	1	2	CHRISTABEL.....	248	102	150.0	22.0	14.4	1893	Glasgow, Scotland.	Bridgeport, Conn.	Walter Ferguson, sr.
202397	KVGN	St. s.	1	0	Shuttle.....	33	22	87.8	10.5	5.6	1906	Bristol, R. I.	Miami, Fla.	Frank Spadaro.
202916	KVGP	Ga. s.	1	1	Hesper.....	39	32	60.0	14.2	5.8	1906	Long Island City, N. Y.	New York, N. Y.	Wallace M. Waddell.
202917	KVGQ	Ga. s.	1	2	Trinulo.....	31	27	60.1	14.2	6.2	1906	do.	Baltimore, Md.	Chas. M. Struven.
202991	KVHO	Sch.	1	2	Idalla.....	34	31	69.4	16.0	8.3	1906	Boston, Mass.	New York, N. Y.	Morlin Oils.
202993	KVHI	Sch.	1	2	Dervish.....	49	43	65.6	13.0	10.4	1906	do.	Providence, R. I.	H. Earl Kimball.
203007	KVHL	Ga. s.	1	2	Mildred.....	49	43	64.7	19.0	7.1	1906	do.	Philadelphia, Pa.	Gillean Boerleke.
203021	KVHN	Ga. s.	1	2	Tigress.....	24	23	45.9	15.2	5.8	1905	Bridgeport, Conn.	Langi, Fla.	W. D. McAdoo.
202176	KVHQ	Ga. s.	1	2	Tarpon.....	20	17	43.3	15.1	6.6	1905	Boston, Mass.	Baltimore, Md.	Henry B. Wilcox.
203062	KVJC	Ga. s.	1	2	Arie.....	48	38	68.4	14.0	6.4	1905	Norwich, Conn.	New York, N. Y.	Robert McGrath.
203078	KVJG	Sch.	1	2	Virginia.....	62	42	66.6	18.0	9.8	1906	Bristol, R. I.	do.	H. G. S. N. L.
155440	KVJM	Ga. s.	1	2	Onawa.....	17	15	42.3	14.2	6.1	1902	Bayonne, N. J.	Providence, R. I.	Wm. J. Rogers.
203104	KVJN	Ga. s.	1	2	BONNCA.....	115	102	87.2	23.0	12.2	1906	Boston, Mass.	New York, N. Y.	Charles S. Sargent.
203117	KVJS	Ga. s.	1	0	Needle.....	22	18	54.0	10.0	5.7	1906	do.	New Bedford, Mass.	John H. Rhoads.
203087	KVJT	Ga. s.	1	2	Alma.....	59	28	58.0	14.2	4.0	1906	Port Jefferson, N. Y.	New York, N. Y.	Henry R. M. Cook.
203148	KVLB	St. s.	2	2	EMERALD.....	198	134	140.4	21.0	13.3	1906	Wilmington, Del.	do.	John N. Willys.
203150	KVLD	Ga. s.	1	0	Collin B. I.....	32	25	64.4	12.0	5.7	1906	New York, N. Y.	do.	James C. Brown.
203136	KVLQ	Ga. s.	2	2	Day Dream.....	121	97	83.8	23.6	4.8	1906	Greenwich, Conn.	Galveston, Tex.	E. H. R. Green.
203169	KVLH	Sch.	1	2	Taurmina.....	62	56	78.7	19.0	10.2	1906	Boston, Mass.	Boston, Mass.	Wm. S. Eaton.
203180	KVLN	Ga. s.	1	0	Fern.....	24	16	53.8	10.5	5.8	1906	New York, N. Y.	Chicago, Ill.	Frances M. Stevens.
127106	KVLM	St. s.	1	2	CYNTHIA.....	103	70	120.0	17.5	6.6	1895	Detroit, Mich.	New York, N. Y.	M. B. Mills.
203202	KVMB	Ga. s.	1	1	Katrina II.....	24	16	55.5	11.2	5.0	1906	Bayonne, N. J.	do.	George M. Boardman.
203232	KVMJ	Ga. s.	1	0	Revonah.....	22	17	53.7	11.2	4.9	1906	do.	Savannah, Ga.	W. J. Pierpont.
203327	KVMH	Ga. s.	1	0	Colonel.....	37	31	58.4	13.2	5.5	1906	New York, N. Y.	Galveston, Tex.	John Jacobson.
203394	KVNG	St. s.	1	2	KEITHO.....	185	106	123.4	20.0	10.7	1906	Boston, Mass.	New York, N. Y.	Henry A. Goman.
203435	KVNF	Ga. s.	1	0	Rambler.....	23	21	52.5	11.2	5.8	1906	do.	do.	Rose F. Robertson.
203493	KVPL	Ga. s.	1	0	Ethelsa.....	25	17	66.0	10.0	6.6	1905	E. Greenwich, R. I.	do.	Edward H. Blade.
203514	KVPN	Ga. s.	1	1	Eleanor IV.....	32	27	54.6	14.1	6.0	1906	Long Island City, N. Y.	do.	Frederick Starr.
203497	KVQD	Ywl.	1	2	Lasca.....	32	32	57.3	15.4	7.2	1906	Gloucester, Mass.	do.	Edward P. Morse, Jr.
203579	KVQF	Ga. s.	1	2	Betty B.....	49	45	75.2	14.0	6.1	1906	New York, N. Y.	Philadelphia, Pa.	Isaac Bacharach.
	KVQL	St. s.	2	2	ATLANTA.....	1,303	379	269.0	33.4	19.1	1903	Leith, Scotland.	New York, N. Y.	George J. Gould.
203690	KVRI	Ga. s.	1	1	Tarolinta.....	22	20	60.0	12.2	5.6	1906	Long Island City, N. Y.	do.	Le Roy Sargent.
203636	KVRF	Slp.	1	1	Irondequoit.....	20	20	50.6	13.2	7.4	1903	New York, N. Y.	do.	Charles B. Spencer.
203691	KVRQ	Ga. s.	1	2	Dacota.....	36	30	55.8	13.3	7.3	1906	Long Island City, N. Y.	do.	Lee's Towing Line (N. Y.).
203786	KVSG	Ga. s.	1	1	Aloha.....	42	37	75.2	14.2	6.6	1906	do.	do.	Howard W. McAteer.
203759	KVSH	Ga. s.	1	2	Shella.....	47	39	66.9	17.9	7.1	1906	West Haven, Conn.	Buffalo, N. Y.	E. M. Slatler.
201002	KVSN	Ga. s.	1	1	Atrolla.....	25	22	40.2	16.7	6.2	1904	Quincy, Mass.	Salem, Mass.	W. B. P. Weeks.
203222	KVSW	Ga. s.	1	2	Paladin.....	27	22	61.5	15.0	4.0	1906	St. Augustine, Fla.	New Orleans, La.	Alfred J. Weston.
203929	KVWM	Slp.	1	1	Irollta.....	49	30	67.8	16.8	10.3	1907	Bristol, R. I.	Philadelphia, Pa.	E. Walter Clark.
203966	KVWR	Slp.	1	1	Winsome.....	49	30	67.8	16.8	10.3	1907	do.	Boston, Mass.	C. H. W. Foster.
203973	KVWF	St. s.	1	2	HALCYON.....	161	109	125.5	18.3	11.1	1907	New York, N. Y.	Newport, R. I.	D. W. Flint.
203981	KVWG	Sch.	1	2	Waterwitch.....	41	37	64.0	16.7	9.2	1907	Boston, Mass.	Boston, Mass.	Arthur Winslow.
203999	KVWH	Ga. s.	1	0	Gertrude.....	18	12	45.7	12.9	4.0	1907	New Haven, Conn.	New York, N. Y.	Edward Rac.
204046	KVWS	Ga. s.	1	2	Mischief.....	19	13	60.8	12.7	7.2	1907	Boston, Mass.	Marblehead, Mass.	Frank H. Russell.
204061	KVWT	Ga. s.	1	0	Idaho.....	24	18	56.5	12.0	5.0	1907	Marblehead, Mass.	Pittsburgh, Pa.	W. W. Vensel.
204069	KVWV	St. s.	1	3	ALCYONE.....	420	262	155.6	30.0	17.6	1907	Boston, Mass.	New York, N. Y.	H. W. Putnam, jr.
204083	KWCF	Ga. s.	1	2	Fleming.....	23	21	41.3	15.2	7.2	1907	Brooklyn, N. Y.	Bridgeport, Conn.	Francis L. Field.
204152	KWCQ	Ga. s.	1	1	Miss Dominis.....	41	28	84.9	12.6	6.1	1907	New York, N. Y.	New Haven, Conn.	John J. Phelps.
204156	KWCH	Ga. s.	1	1	Osprey II.....	44	38	70.0	14.0	6.2	1907	Long Island City, N. Y.	New York, N. Y.	C. R. Runyon.
204158	KWCT	Ga. s.	1	1	Splitfire IV.....	44	38	64.4	15.0	6.1	1907	do.	do.	J. E. Pearce.
3479	KWDC	Ga. s.	1	2	Baboon.....	19	18	44.5	14.0	8.8	1888	Boston, Mass.	Portland, Me.	Ethel M. Sweet.
204194	KWDF	Slp.	1	1	Venger.....	34	21	58.0	14.3	9.1	1907	Bristol, R. I.	Boston, Mass.	Howland Twombly.
204272	KWFG	Ga. s.	1	2	Nootka.....	17	12	39.0	13.6	5.8	1907	Winslow, Wash.	Pt. Townsend, Wash.	E. A. Sims.

† Composite.

LIST OF YACHTS, ARRANGED IN THE ORDER OF SIGNAL LETTERS—Continued.

[Steel vessels in SMALL CAPITALS, Iron in *Italics*, wood in roman.]

Official No.	Signal letters.	Rtg.	Decks.	Masts.	Name of yacht.	Gross tonnage.	Net tonnage.	Length.	Breadth.	Depth.	W h e n built.	Where built.	Home port (where permanent document issues).	Name of owner.
								Feet.	Feet.	Feet.				
204234	KWFFJ	Ga. s.	1	0	Kwasind.....	33	28	57.5	12.5	5.2	1900	Philadelphia, Pa....	Southwest Harbor, Me.	Wm. S. Grant, jr.
204323	KWFFQ	Ga. s.	1	0	San Toy II.....	35	29	69.7	13.4	6.5	1907	New York, N. Y....	Boston, Mass.....	Joseph A. Rich.
204325	KWFSS	Ga. s.	1	2	WINDWARD.....	63	54	79.3	19.5	8.7	1907	do.....	do.....	Edw. F. Green.
204387	KWQJ	Ga. s.	1	0	Mavourneen.....	24	19	51.0	11.6	8.0	1907	New Haven, Conn..	New York, N. Y....	Herbert A. Gabling.
204388	KWQL	Ga. s.	1	2	Kemah.....	58	50	72.0	20.0	6.0	1907	West Haven, Conn.	Miami, Fla.....	F. H. Newman.
204420	KWGM	Ga. s.	1	2	Skidbladnir.....	76	55	90.0	15.8	6.0	1907	Wilmington, Calif.	Los Angeles, Calif.	Frank A. Garbutt.
204483	KWIIQ	Ga. s.	1	1	Wave Crest.....	29	19	58.0	12.0	5.5	1907	Port Washington, N. Y.	New York, N. Y....	John B. Miller.
204490	KWIHJ	Ga. s.	1	0	Venture.....	48	28	71.5	13.1	7.0	1907	South Boston, Mass.	Rockport, Me.....	Sarah G. Silsbee.
204607	KWJJB	Ga. s.	1	1	Wayfarer.....	23	19	48.4	12.2	5.5	1907	Boston, Mass.....	St. Augustine, Fla.	A. W. Brown.
204622	KWJJD	St. s.	1	0	Anchor.....	147	100	138.8	15.5	10.3	1907	New York, N. Y....	Baltimore, Md.....	Isaac E. Emerson.
3517	KWJP	Sch.	1	2	Elizabeth.....	16	16	41.0	13.7	5.6	1899	Glooucester, Mass.	New Haven, Conn.	Robert P. Balrd.
205004	KWNC	Ga. s.	1	1	Allegro.....	191	130	108.4	20.1	12.4	1908	Essington, Pa.....	Philadelphia, Pa....	James Elverson, jr.
100681	KWNT	St. s.	1	2	IDALIA.....	201	111	151.0	20.0	11.2	1899	Chester, Pa.....	New York, N. Y....	W. D. Hoxie.
203404	KWPG	Ga. s.	1	0	Ganoga.....	19	16	48.7	11.8	6.2	1906	Long Island City, N. Y.	do.....	Ralph Wurts-Dundas.
205115	KWPH	Ga. s.	1	2	Jemina F. III.....	149	133	98.8	21.0	8.1	1908	New York, N. Y....	Buffalo, N. Y.....	L. S. DeGraff.
205147	KWPV	St. s.	3	3	ATHENA.....	477	287	162.0	27.3	14.5	1887	Dundee, Scotland..	Boston, Mass.....	Ralph E. Towle.
205347	KWQQ	Ga. s.	1	0	Shada.....	66	42	84.8	15.4	7.0	1908	Boston, Mass.....	Boothbay, Me.....	Gerfrude R. Sortwell.
205336	KWQJH	Ga. s.	1	0	Anna weta.....	27	27	51.0	12.5	5.0	1906	East Greenwich, R. I.	New York, N. Y....	T. A. Duffey.
205358	KWQJ	Ga. s.	1	0	ASOR II.....	70	48	120.0	12.6	6.6	1908	New York, N. Y....	do.....	Charles E. Gautier.
205494	KWQT	Ga. s.	1	0	CRISTINA.....	123	78	103.3	17.3	9.2	1908	Boston, Mass.....	do.....	Herman W. Falk.
205084	KWRJ	St. s.	1	0	GERTRUDE IV.....	65	44	94.5	14.1	8.0	1908	City Island, N. Y.	do.....	Thomas C. Landl.
205701	KWRP	St. s.	1	0	Hilgrim.....	18	17	43.9	11.7	5.3	1899	Boston, Mass.....	Boston, Mass.....	Farm & Trades School.
205921	KWST	Ga. s.	1	2	IOLANDA.....	1,647	723	275.2	37.6	21.9	1908	Leith, Scotland..	New London, Conn.	Morton F. Plant.
213590	KWSTP	Ga. s.	1	0	Zipalongo.....	30	20	78.6	11.2	6.3	1907	South Boston, Mass.	Philadelphia, Pa....	Albert Schwarz.
213590	KWTFB	St. s.	2	2	CASIANA.....	1,227	651	254.0	33.0	18.6	1908	Greenock, Scotland.	Los Angeles, Calif.	Edward L. Doheny.
205959	KWTFG	Ga. s.	1	0	Tanlwha.....	85	46	144.3	15.4	8.2	1908	Greenock, Scotland.	New York, N. Y....	Morrill Goddard.
205981	KWTFJ	St. s.	1	2	CAROLA IV.....	240	144	144.0	23.1	13.1	1895	Greenock, Scotland.	do.....	Leonard Richards.
213125	KWTFL	St. s.	1	2	MACHIGONNE.....	185	132	129.4	19.2	10.8	1909	New York, N. Y....	Boston, Mass.....	W. L. Douglas.
206066	KWTFM	St. s.	2	2	CYTHERIA.....	602	190	192.2	27.6	16.1	1907	Leith, Scotland..	do.....	Wm. L. Harkness.
206066	KWTFV	Ga. s.	1	0	Sallie.....	17	16	44.6	11.0	4.2	1901	Long Island City, N. Y.	Bridgeport, Conn.	James H. Havens.
206078	KWVII	St. s.	1	0	Ena.....	92	70	80.0	17.5	8.2	1909	Bristol, R. I.....	New Haven, Conn..	Thomas G. Bennett.
206207	LBCII	Ga. s.	1	0	Ariel.....	25	22	53.3	11.5	6.2	1909	East Greenwich, R. I.	Norfolk, Va.....	J. M. Hayden.
206208	LBCJ	Sip.	1	1	Kallina.....	27	18	49.0	13.0	8.5	1909	Bristol, R. I.....	Boston, Mass.....	W. Cameron Forbes.
206231	LBCM	Ga. s.	2	2	Lotus.....	130	88	85.0	18.3	4.2	1909	Seattle, Wash.....	Seattle, Wash.....	Maurice McMicken.
206235	LBCN	Ga. s.	1	2	SHIRAZ IV.....	53	43	73.5	18.0	9.6	1909	Boston, Mass.....	Boston, Mass.....	E. J. Bliss.
136385	LBCS	St. s.	1	2	ELI PHEPER.....	102	73	111.5	17.8	8.6	1893	San Francisco, Calif.	Tacoma, Wash.....	S. A. Perkins.
206317	LBCW	St. s.	1	2	CECINA.....	304	135	150.5	23.1	12.4	1905	Leith, Scotland..	New York, N. Y....	Henry A. Laughlin.
206318	LBD	Ga. s.	1	1	SAIGON.....	26	20	58.2	12.4	5.4	1909	Greenport, N. Y.	Miami, Fla.....	Philip Albert Curran.
111331	LBDH	Sip.	1	1	Insep.....	26	20	58.2	12.4	5.4	1909	do.....	Cincinnati, Ohio..	W. Cooper Procter.
206294	LBDH	Ga. s.	1	0	Nomes.....	17	15	44.8	12.3	6.5	1901	South Boston, Mass.	Boston, Mass.....	Arthur M. Moody.
206390	LBDQ	St. s.	1	2	IMPETAL.....	129	88	88.7	14.9	7.6	1909	Wilmington, Calif.	Los Angeles, Calif.	Myron E. Etienne.
201209	LBDR	Ga. s.	1	0	STRETT.....	46	39	62.5	16.0	4.2	1904	Baltimore, Md.....	New York, N. Y....	Morrill Goddard.
206451	LBD	Ga. s.	1	0	QUEEN MARY.....	20	17	51.3	11.3	5.7	1909	New York, N. Y....	do.....	William Foggitt.
206503	LBDV	Ga. s.	1	2	Monalca.....	104	60	115.2	15.8	9.8	1909	Boston, Mass.....	Pittsburgh, Pa....	Henry Oliver Rea.
206536	LBDW	Ga. s.	1	2	Carnegie.....	323	246	135.6	32.2	11.8	1909	Brooklyn, N. Y....	Washington, D. C.	Carnegie Institution.
206548	LBF	Ga. s.	1	0	Kanised.....	61	42	89.8	17.6	7.7	1909	Long Branch, N. J.	New York, N. Y....	J. A. Nickelson.
206562	LBF	St. s.	1	2	Viking.....	299	154	156.5	23.6	12.5	1909	Wilmington, Del.	do.....	George F. Baker, jr.
150945	LBFH	Ga. s.	1	0	Fantana.....	27	16	58.7	11.0	5.0	1902	Boston, Mass.....	Washington, D. C.	August Bussard.
203050	LBFJ	Ga. s.	1	1	Chione.....	20	18	44.6	14.0	6.6	1906	East Boothbay, Me.	New Bedford, Mass.	J. W. Knowles.
206628	LBFQ	Ga. s.	1	2	Mohawk.....	20	20	49.9	11.0	9.2	1909	Baltimore, Md.....	Washington, D. C.	R. E. Barry.
206537	LBF	Ga. s.	1	1	CORINTHIA.....	66	46	78.7	14.4	7.1	1909	New York, N. Y....	New Orleans, La..	C. B. Fox.
206653	LBFW	Ywl.	1	2	Feu-Follet.....	74	24	43.0	14.8	6.1	1909	do.....	New York, N. Y....	Oswald J. Karsch.
206685	LBGD	Ga. s.	1	1	Thals.....	73	19	84.6	11.2	6.0	1909	Lynn, Mass.....	Marblehead, Mass.	Henry A. Morse.
206966	LBGW	Ga. s.	1	1	Venedcor.....	90	50	83.2	16.9	7.4	1909	Boston, Mass.....	Boston, Mass.....	John H. Tyson.
206990	LBIH	Ga. s.	1	1	Edwina.....	48	32	77.1	14.0	6.3	1909	Bayonne, N. J....	New York, N. Y....	Edw. H. Shewan.
207197	LBJK	Sip.	1	1	Shimna.....	34	21	58.0	14.3	9.1	1910	Bristol, R. I.....	do.....	Leonard Cozzens
207271	LBJS	Ga. s.	1	1	Porpoise.....	36	25	70.6	13.0	5.7	1910	Baltimore, Md.....	do.....	Ogden Reid.
207285	LBJV	Ga. s.	1	0	Shrewsbury.....	77	41	94.4	15.0	7.7	1910	Boston, Mass.....	do.....	Charles S. McCulloh.
207354	LBKJ	Ga. s.	1	2	Sea Duck.....	53	28	77.0	14.5	7.0	1910	South Boston, Mass.	do.....	Charles A. Stoneham.
207359	LBKJ	Ga. s.	1	0	Jane Ann.....	43	29	63.3	14.0	7.2	1910	Boston, Mass.....	do.....	Hugo V. Leewi.
207367	LBK	St. s.	2	3	ALBA.....	659	329	180.1	35.6	17.0	1910	Quincy, Mass.....	do.....	Arthur Curtiss James.
207371	LBK	Ga. s.	1	0	Pellona.....	42	33	75.3	12.0	6.6	1910	Boston, Mass.....	do.....	L. M. Richmond.
207386	LBKV	Ga. s.	1	0	Rutoma.....	29	19	60.4	12.0	5.7	1910	New York, N. Y....	do.....	Reinhard Hall.
207387	LBKW	Ga. s.	1	2	MIRAMAR.....	105	72	100.5	17.1	8.5	1910	do.....	do.....	John F. Bandouline.
207388	LBM	St. s.	1	0	Grey Hound.....	103	70	140.0	13.5	8.7	1910	do.....	do.....	John A. Harris.
207400	LBMF	Ga. s.	1	0	Isabella II.....	29	26	52.8	12.2	5.3	1910	do.....	do.....	Arthur McWaters.
207401	LBMG	Ga. s.	1	0	The Major.....	25	22	52.1	12.2	5.1	1910	do.....	Baltimore, Md.....	E. H. Connelly.
207414	LBMH	Sip.	1	1	Alice.....	17	14	47.0	12.0	7.0	1910	Boston, Mass.....	Bridgeport, Conn.	Charles B. Keeler.
207423	LBMJ	Ga. s.	1	1	Kelpe II.....	25	24	55.4	13.4	5.6	1910	NYack, N. Y.....	New York, N. Y....	Edith L. Chisholm.
207443	LBMK	Ga. s.	1	2	Wisdom.....	47	32	61.3	14.0	7.6	1910	Trenton, N. J....	Portland, Oreg.....	G. N. Smith.

† Steel and bronze.

‡ Composite.

LIST OF YACHTS, ARRANGED IN THE ORDER OF SIGNAL LETTERS—Continued.

[Steel vessels in SMALL CAPITALS, iron in *italics*, wood in roman.]

Official No.	Signal letters.	Rig.	Decks.	Masts.	Name of yacht.	Gross tonnage.	Net tonnage.	Length.	Breadth.	Depth.	When built.	Where built.	Home port (where permanent document issues).	Name of owner.
207413	LBMP	Ga. s.	1	2	Caliph.....	22	15	53.5	11.5	5.2	1910	Camden, N. J.....	Philadelphia, Pa.....	Martin E. Brigham.
204296	LBMQ	Sch.	1	2	La Viatera.....	35	35	57.0	17.6	7.3	1907	Dockton, Wash.....	Seattle, Wash.....	Wm. G. Norris.
207487	LBMT	St. s.	1	1	Talctum.....	135	91	113.0	17.0	9.4	1910	New York, N. Y.....	Toledo, Ohio.....	E. H. Close.
207491	LBMW	Ga. s.	1	2	Minnesota.....	54	36	68.0	20.1	5.6	1910	Trenton, N. J.....	Newark, N. J.....	J. W. Day.
201756	LBNF	St. s.	2	0	Mary Anna.....	50	22	68.0	23.0	5.6	1905	Greenwich Point, N. J.....	New York, N. Y.....	Alexander Simpson.
207432	LBNG	Ga. s.	1	2	Nurmah.....	59	49	66.6	19.0	7.2	1910	Boston, Mass.....	do.....	Edward E. Jenkins.
207540	LBNH	Ga. s.	1	1	Lucinda II.....	44	30	74.5	14.0	6.3	1910	Philadelphia, Pa.....	do.....	Annie B. Moore.
207570	LBNI	Ga. s.	2	2	Millie K. II.....	56	51	69.6	14.0	8.8	1910	Greenwich, Conn.....	do.....	Eugene C. Clark.
207573	LBNK	Ga. s.	1	0	Carrie.....	54	31	70.1	15.2	10.1	1910	Boston, Mass.....	Seattle, Wash.....	David Rodgers.
207687	LBNP	Ga. s.	1	2	Kemah.....	79	54	84.0	18.0	8.7	1910	Camden, N. J.....	Cincinnati, Ohio.....	E. W. Scripps.
207689	LBNQ	Sch.	1	2	Queen Mab.....	63	49	62.8	17.8	11.4	1910	Bristol, R. I.....	Boston, Mass.....	Nathaniel F. Ayer.
207697	LBNR	Ga. s.	1	1	ALACRITY.....	101	69	111.0	15.0	9.3	1910	Wilmington, Del.....	New York, N. Y.....	K. B. Van Riper.
207688	LBPD	Ga. s.	1	1	FRANCES.....	114	78	104.0	17.8	8.6	1910	New York, N. Y.....	Detroit, Mich.....	G. H. Wood.
207714	LBPI	Ga. s.	1	0	Josephine II.....	20	18	44.6	14.0	3.8	1910	Toms River, N. J.....	Philadelphia, Pa.....	Charles W. Mills.
207901	LBQJ	Ga. s.	1	1	Padariva II.....	85	65	92.0	17.0	8.1	1910	Seattle, Wash.....	Los Angeles, Calif.....	Silsby Morse Spalding.
207718	LBQN	Ga. s.	2	1	Castla.....	22	19	45.3	11.0	5.2	1910	Norwalk, Conn.....	New York, N. Y.....	Robert A. Toms.
208011	LBQS	Ga. s.	1	1	Golden Days.....	79	71	69.8	18.5	5.2	1910	Camden, N. J.....	Philadelphia, Pa.....	James Elverson.
208050	LBQV	Ga. s.	1	1	Reola.....	33	31	55.5	12.5	5.5	1910	New York, N. Y.....	do.....	Chas. D. Prettyman.
208220	LBRQ	Ga. s.	1	1	DORETTE.....	48	42	53.6	13.7	4.8	1907	Brooklyn, N. Y.....	Norfolk, Va.....	G. T. Taylor Marino Railway Corp. (Va.).
208277	LBSG	Ga. s.	1	2	Vidofner II.....	139	112	102.0	20.0	8.9	1911	New York, N. Y.....	New York, N. Y.....	John R. Ringling.
208281	LBSK	Ga. s.	1	0	Bide-a-Wee.....	41	27	68.6	14.0	5.9	1910	Baltimore, Md.....	Detroit, Mich.....	Arthur G. Lodewick.
208284	LBSN	Ga. s.	1	1	Edwina III.....	27	18	77.1	10.0	5.0	1910	New York, N. Y.....	Buffalo, N. Y.....	S. B. Eagan.
208306	LBST	Ga. s.	1	1	JUNIATA.....	142	96	126.0	17.1	8.4	1910	do.....	Providence, R. I.....	Joseph E. Fletcher.
208468	LBTR	Ga. s.	1	1	Elaia II.....	23	15	47.8	13.0	5.5	1911	Bath, Me.....	Bridgeport, Conn.....	George Fowler.
208469	LBTB	Ga. s.	1	2	Sybilis II.....	46	31	72.0	13.5	7.4	1911	Camden, N. J.....	New York, N. Y.....	Irving E. Raymond.
208493	LBTW	Sip.	1	1	Myling Cloud.....	28	23	50.0	14.0	9.6	1911	Bristol, R. I.....	New Bedford, Mass.....	Laurence Grinnell.
208475	LBVD	Ga. s.	1	2	Rosemary.....	26	26	58.6	13.6	6.0	1909	Quincy, Mass.....	New York, N. Y.....	Mary P. Carlisle.
208534	LBVH	Sch.	1	2	ELENA.....	202	158	112.0	26.7	17.6	1911	Bristol, R. I.....	New London, Conn.....	Morton F. Plant.
208565	LBVK	Ga. s.	1	2	MAROLD II.....	165	112	129.0	19.1	9.7	1911	Camden, N. J.....	Detroit, Mich.....	C. H. Willis.
208463	LBVM	Ga. s.	1	1	Atlantis.....	31	29	60.0	12.6	7.4	1911	Greenport, N. Y.....	New York, N. Y.....	Shirley G. Ellis.
208003	LBVN	Sch.	1	3	KARINA.....	521	521	168.2	33.5	18.5	1911	Pt. Richmond, N. Y.....	Boston, Mass.....	France & Canada S. S. Corp.
208617	LBVQ	Ga. s.	1	0	Ellan.....	28	19	67.4	12.2	5.0	1911	do.....	New York, N. Y.....	R. Hall.
208607	LBVT	Sch.	1	2	ENCHANTRESS.....	191	171	118.4	27.1	16.6	1911	Neponset, Mass.....	do.....	William E. Iselin.
208685	LBVW	Ga. s.	1	1	Anton Dohrn.....	45	30	66.3	16.7	7.0	1911	Miami, Fla.....	Washington, D. C.....	Carnegie Institution.
208710	LBWF	Ga. s.	1	0	Susan.....	19	13	48.1	10.5	5.4	1911	Boston, Mass.....	Boston, Mass.....	George E. Roope.
208738	LBWJ	Ga. s.	1	1	Rickwood.....	40	18	70.2	13.5	6.4	1910	Port Clinton, Ohio.....	Mobile, Ala.....	Allen H. Woodward.
208806	LBWK	Ga. s.	1	2	Lounger II.....	96	88	85.0	17.0	8.3	1911	New York, N. Y.....	New York, N. Y.....	Inglis M. Uppercer.
208817	LBWM	Ga. s.	1	1	Mimspearl.....	85	58	99.9	16.7	7.7	1911	Nyaek, N. Y.....	Buffalo, N. Y.....	Theodore H. Wickwire.
208842	LBWR	Ga. s.	1	0	Ben Riley.....	8	7	30.3	9.0	3.6	1911	Phillipingers Land- ing, N. J.....	Philadelphia, Pa.....	George A. Bilyeu.
208868	LBWT	Ga. s.	1	0	Remilk III.....	54	40	77.4	14.0	6.4	1911	South Boston, Mass.....	New York, N. Y.....	Willis Sharpe Kilmer.
208866	LCBF	Ga. s.	2	2	Charlotte S.....	49	44	73.0	14.1	10.0	1911	Stamford, Conn.....	Seattle, Wash.....	H. G. Seaborn.
208967	LCBG	Ga. s.	2	1	Flora Del Mar.....	34	29	64.0	14.1	8.3	1911	do.....	Baltimore, Md.....	George W. Steff.
208997	LCBJ	Ga. s.	1	1	Penguin.....	97	79	83.3	17.1	9.8	1911	Camden, N. J.....	New York, N. Y.....	Henry Whiton.
208979	LCBT	Ga. s.	1	1	Dixie.....	27	18	54.1	10.5	6.3	1911	Essinger, Pa.....	Bath, Me.....	Walter E. Reid.
209046	LCBD	Ga. s.	1	1	Lodona.....	91	61	71.2	18.5	8.4	1911	Camden, N. J.....	Philadelphia, Pa.....	Fred Wolstenholme.
209064	LCBN	Ga. s.	1	2	Paladin II.....	42	31	69.5	16.7	8.5	1911	Chelsea, Mass.....	New York, N. Y.....	Walter C. Hubbard.
209065	LCBP	Ga. s.	1	1	Luvina.....	51	35	75.8	13.8	6.3	1911	Bayonne, N. J.....	do.....	Wilson P. Foss.
209095	LCBS	St. s.	1	2	ZARA.....	184	80	136.0	20.1	11.7	1891	Paisley, Scotland.....	do.....	David Harvy Fried- man.
206849	LODT	Ga. s.	1	2	Yankee II.....	28	27	43.0	16.6	5.7	1909	College Point N. Y.....	Baltimore, Md.....	Chas. S. Folsom.
209261	LOEK	Ga. s.	1	1	Troubador.....	18	12	44.5	10.1	5.3	1911	Toms River, N. J.....	New York, N. Y.....	Robert P. Huntington.
209270	LOFM	Ga. s.	1	1	Wacouta.....	57	51	67.0	16.5	6.0	1911	New York, N. Y.....	New Haven, Conn.....	Connecticut Transpor- tation Corp. (Conn.).
209280	LOFN	Ga. s.	1	1	Nemaha.....	81	55	91.0	16.0	7.8	1911	Baltimore, Md.....	New York, N. Y.....	Chas. B. Dillingham.
209305	LOFQ	Ga. s.	1	0	Alcaida.....	77	62	92.6	15.3	7.8	1911	Port Jefferson, N. Y.....	do.....	Marion Davies Film Co.
209363	LOFW	Ga. s.	1	1	Osprey.....	30	24	53.9	13.0	5.9	1911	Camden, N. J.....	Boston, Mass.....	Willard E. Swift.
209462	LOGM	Ga. s.	1	2	Helasa.....	81	55	91.0	16.0	7.8	1911	Baltimore, Md.....	Houston, Tex.....	John W. Sanders.
209514	LOGW	Ga. s.	1	1	Lanal.....	76	51	71.5	16.7	8.1	1912	Camden, N. J.....	Miami, Fla.....	Harriet E. James.
209519	LOHD	Ga. s.	1	2	North Wind.....	93	63	91.8	17.0	8.0	1912	Baltimore, Md.....	New York, N. Y.....	Frank W. Fruesauff.
208735	LOHG	Ga. s.	1	2	Nays.....	24	16	51.4	14.5	4.8	1911	Miami, Fla.....	Miami, Fla.....	Herbert L. Malcolm.
209625	LOHN	Ga. s.	1	2	Flying Scud.....	22	21	54.5	15.5	5.3	1909	Ilay Shore, N. Y.....	Philadelphia, Pa.....	Samuel L. Kent.
209683	LOHQ	Ga. s.	1	1	Scotlan.....	68	40	83.5	15.3	9.0	1912	West Mystic, Conn.....	New York, N. Y.....	Harry R. Raymond.
209797	LOJH	Ga. s.	1	2	Felicia.....	150	102	111.4	18.5	10.1	1912	New York, N. Y.....	Providence, R. I.....	Jesse H. Metcalf.
209829	LOJN	Ga. s.	1	0	Barracuda.....	30	27	55.7	10.6	5.0	1912	Marblehead, Mass.....	Newark, N. J.....	H. W. McEwan.
209835	LOJP	Ga. s.	1	1	Half Moon.....	18	18	40.0	11.0	5.3	1911	East Greenwich, R. I.....	Grand Haven, Mich.....	N. Fred Avery.
209899	LOJV	Ga. s.	1	1	Arawan II.....	61	41	64.5	16.8	8.5	1912	Easton, Pa.....	San Diego, Calif.....	Charles Longstreth.
209910	LOKD	Ga. s.	1	1	Thalassa.....	74	50	82.7	15.3	6.8	1912	New York, N. Y.....	Wilmington, Del.....	Frank L. Conable.
209977	LOKG	Ga. s.	1	1	Valeda.....	81	25	49.5	11.1	6.1	1912	West Lynn, Mass.....	Boston, Mass.....	Wm. A. Hopkins.
209982	LOKM	Ga. s.	1	1	Navigator.....	51	35	87.0	14.0	6.2	1912	South Boston, Mass.....	New York, N. Y.....	Clarkson Cowles.
209987	LCKP	Ga. s.	1	1	Helen M.....	31	22	58.6	11.9	5.6	1912	Boston, Mass.....	do.....	W. S. Eaton.
210054	LCKS	Ga. s.	1	2	Esolanie.....	62	51	85.2	13.4	7.8	1911	East Portchester, Conn.....	do.....	John H. Flagler.

† Composite.

‡ Steel and bronze.

LIST OF YACHTS, ARRANGED IN THE ORDER OF SIGNAL LETTERS—Continued.

[Steel vessels in SMALL CAPITALS, Iron in *italics*, wood in roman.]

Official No.	Signal letters.	Rig.	Decks.	Masts.	Name of yacht.	Gross tonnage.	Net tonnage.	Length.	Breadth.	Depth.	When built.	Where built.	Home port (where permanent document issues).	Name of owner.
								Feet.	Feet.	Feet.				
210142	LCKV	Ga. s.	1	1	Lady Grace.....	115	78	89.0	18.5	10.0	1912	Camden, N. J.....	New York, N. Y.....	F. S. Fish.
209029	LCMO	Ga. s.	1	1	Amuray.....	31	21	63.5	13.2	6.4	1911	Port Clinton, Ohio.....	do.....	Peter C. Gallagher.
210329	LCMT	Ga. s.	1	1	Esperanza.....	40	27	63.1	17.2	8.0	1912	Easton, Md.....	Baltimore, Md.....	William J. Starr.
	LCNS	Ga. s.	1	1	KARIFA.....	181	148	110.0	24.7	13.0	1912	Gosport, England.....	New York, N. Y.....	Franklin M. Singer.
210556	LCPB	Ga. s.	1	1	Santanta.....	103	74	84.8	19.8	5.8	1912	Boston, Mass.....	Boston, Mass.....	Osborne Howes.
210552	LCPO	Ga. s.	1	1	Blue Bird.....	36	24	69.6	12.4	6.7	1911	Port Clinton, Ohio.....	New York, N. Y.....	C. M. Pedersen.
210659	LCQG	Ga. s.	1	1	Calabash.....	64	43	68.0	16.7	8.1	1912	Camden, N. J.....	Miami, Fla.....	Wm. J. Matheson.
210173	LCRN	Ga. s.	1	1	Woudaancen.....	35	16	59.2	17.0	8.2	1912	East Boothbay, Me.....	Milwaukee, Wis.....	Ervin C. Uhlhelm.
210849	LCRP	Ga. s.	1	1	Lenore.....	24	16	50.0	14.7	4.8	1912	Miami, Fla.....	Miami, Fla.....	Julius Grossman.
210832	LCRQ	Ga. s.	1	1	Ibis.....	64	43	68.0	16.7	8.1	1912	Camden, N. J.....	New York, N. Y.....	F. F. Christie.
210860	LCRB	Ga. s.	1	1	Barracuda.....	25	17	49.8	14.4	3.7	1912	Miami, Fla.....	Miami, Fla.....	Baldwin Day Spillman.
210860	LCSB	Ga. s.	1	1	Maviot.....	24	20	51.5	11.2	5.9	1912	Port Chester, N. Y.....	New Bedford, Mass.....	Henry S. Hutchinson.
210439	LCSN	Ga. s.	1	1	Augusta.....	93	74	103.0	16.0	9.3	1912	Harrisburg, Tex.....	Houston, Tex.....	C. G. Pilot.
211094	LCVB	Slp.	1	1	Acushla.....	33	25	57.0	14.5	9.2	1913	Bristol, R. I.....	New York, N. Y.....	L. Gordon Hamersley.
211095	LCVD	Slp.	1	1	33	25	57.0	14.5	9.2	1913	do.....	do.....	Henry Payne Whitney.
211096	LCVF	Slp.	1	1	33	25	57.0	14.5	9.2	1913	do.....	do.....	J. Pierpont Morgan.
211097	LCVG	Slp.	1	1	33	25	57.0	14.5	9.2	1913	do.....	do.....	L. F. Crofoot.
211124	LCVJ	Ga. s.	1	0	Huffed Grouse.....	29	20	56.5	13.3	6.4	1913	Camden, N. J.....	New York, N. Y.....	Edward E. Gold.
211139	LCVK	Slp.	1	1	Inquolis II.....	33	25	57.0	14.5	9.2	1913	Bristol, R. I.....	do.....	Ralph Ellis.
211140	LCVM	Slp.	1	1	Pelone.....	33	25	57.0	14.5	9.2	1913	do.....	do.....	Henry P. Davison.
211141	LCVN	Slp.	1	1	Istalena.....	33	25	57.0	14.5	9.2	1913	do.....	do.....	George M. Pynchon.
211169	LCVP	Ga. s.	1	0	Contont.....	28	19	50.2	11.6	6.6	1913	Camden, N. J.....	Philadelphia, Pa.....	M. B. Megargee.
211170	LCVR	Slp.	1	1	Carolina.....	33	25	57.0	14.5	9.2	1913	Bristol, R. I.....	New York, N. Y.....	George Nichols.
211177	LCVS	Slp.	1	1	Spartan.....	33	25	57.0	14.5	9.2	1913	do.....	New London, Conn.....	Henry B. Plant.
211182	LCVT	Ga. s.	1	1	Whistler.....	23	22	45.3	13.3	8.0	1913	Thomaston, Me.....	Providence, R. I.....	Joseph M. Redinger.
211194	LCWB	Sch.	1	1	Flemah.....	16	16	51.3	11.2	6.5	1913	New York, N. Y.....	Ellsworth, Me.....	Fulton J. Redman.
211195	LCWD	Ga. s.	1	1	Sapho.....	16	16	51.3	11.2	6.5	1913	do.....	New York, N. Y.....	Paul Plunkett.
211196	LCWF	Sch.	1	1	Teunseh.....	16	16	51.3	11.2	6.5	1913	do.....	Belfast, Me.....	George S. Tiffany.
211206	LCWH	Ga. s.	1	1	Torbattross.....	27	24	50.8	15.2	5.9	1913	do.....	Annapolis, Md.....	St. George Barber.
211220	LCWM	Ga. s.	1	1	ALFA.....	70	47	71.0	16.7	8.1	1913	Camden, N. J.....	New York, N. Y.....	Henry Olsey.
211225	LCWP	Sch.	1	2	Flying Cloud.....	46	38	73.0	17.4	9.8	1913	Boston, Mass.....	do.....	Wm. M. Baldwin.
211226	LCWQ	Ga. s.	1	1	TAMARACK.....	157	106	118.9	18.8	9.0	1913	New York, N. Y.....	Detroit, Mich.....	Henry N. Torrey.
211255	LDBF	Ga. s.	1	2	VAGRANT.....	178	134	90.0	24.8	16.0	1913	Bristol, R. I.....	New York, N. Y.....	Harold F. Vanderbilt.
211330	LDBN	Ga. s.	1	1	Barbara II.....	18	14	45.8	11.0	5.6	1912	Tottenville, N. Y.....	do.....	L. D. Shepard.
211332	LDBP	Sch.	1	2	Allice.....	16	16	51.3	11.2	6.5	1913	New York, N. Y.....	Cape Vincent, N. Y.....	Stuart D. Lansing.
211427	LDCF	Ga. s.	1	2	PANDORA III.....	34	27	57.5	13.7	6.2	1913	Camden, N. J.....	New York, N. Y.....	Arthur T. Vance.
211479	LDCN	Ga. s.	1	1	Alert.....	39	24	74.3	12.0	5.9	1913	Boston, Mass.....	Philadelphia, Pa.....	DeWitt T. Cuyler.
211502	LDCT	St. s.	1	1	Alert.....	99	47	89.9	19.9	7.8	1913	New London, Conn.....	New London, Conn.....	T. A. Scott Co. (Inc.).
211503	LDGV	Ga. s.	1	1	Surpass.....	31	27	59.9	15.0	6.5	1913	Atlantic City, N. J.....	Miami, Fla.....	Theodore G. Dickinson.
	LDFK	St. s.	2	2	Adventuress.....	340	154	135.1	24.9	14.2	1913	S. Shields, England.....	New York, N. Y.....	Arthur M. Tree.
211564	LDFN	Ga. s.	1	2	Desire.....	73	49	84.4	16.1	8.0	1913	Galveston, Tex.....	do.....	Thomas C. Landl.
211603	LDFR	St. s.	1	1	ATHEIRO.....	201	113	149.2	18.0	10.1	1913	Boston, Mass.....	do.....	Jesse L. Livermore.
211633	LDGH	Ga. s.	1	1	Enwal.....	26	21	53.2	11.4	5.0	1913	West Lynn, Mass.....	Philadelphia, Pa.....	Chas. E. Hires.
211690	LDGQ	St. s.	3	2	CYPRUS.....	1,286	874	247.2	28.0	23.4	1913	Seattle, Wash.....	San Francisco, Calif.....	D. C. Jackling.
211691	LDGR	Ga. s.	1	2	Fareeda.....	37	31	59.2	18.2	4.8	1913	Essington, Pa.....	New York, N. Y.....	John H. Cromwell.
211775	LDHK	Ga. s.	1	1	Granada III.....	40	27	57.0	18.1	5.7	1913	New York, N. Y.....	Indianapolis, Ind.....	Crawford Fairbanks.
211778	LDHM	Ga. s.	1	0	Boomerang III.....	44	37	53.7	17.4	5.1	1913	City Island, N. Y.....	Cleveland, Ohio.....	M. B. Grover.
211847	LDHT	Ga. s.	1	1	Nahmeoka.....	84	57	64.0	20.7	8.3	1913	Camden, N. Y.....	New York, N. Y.....	H. N. Slater.
211909	LDJG	Ga. s.	1	0	Wo Go.....	33	22	51.8	16.2	3.1	1913	Miami, Fla.....	Boston, Mass.....	Theodore Krumm.
116034	LDJK	Ga. s.	1	2	Signal.....	18	14	37.7	13.0	6.2	1883	Piermont, N. Y.....	Baltimore, Md.....	Wm. W. Varney.
116899	LDJN	Ga. s.	1	2	West Wind.....	42	29	78.0	13.0	7.2	1899	Baltimore, Md.....	New York, N. Y.....	S. W. Fox, jr.
211974	LDJP	Ga. s.	1	2	Viola II.....	29	10	51.5	17.5	5.2	1914	Salisbury, Md.....	Boston, Mass.....	J. C. Benz.
211984	LDJQ	Ga. s.	1	1	Mione.....	32	26	54.2	13.4	5.9	1911	Bayhead, N. J.....	do.....	Geo. T. Leigh.
207549	LDJT	Ga. s.	1	2	Isabella.....	31	18	64.5	13.2	6.0	1910	Hoothbay, Me.....	Milwaukee, Wis.....	Arthur C. Wells.
207130	LDJW	Ga. s.	1	2	Barahona.....	62	43	66.6	13.7	7.1	1909	Marblehead, Mass.....	New York, N. Y.....	Leung N. Fong.
212053	LDKB	Ga. s.	1	2	Astra.....	94	75	92.3	22.2	10.1	1914	East Boothbay, Me.....	do.....	George Bullock.
212057	LDKC	Ga. s.	1	0	Anna D.....	16	12	40.0	9.0	5.0	1914	Atlantic City, N. J.....	Philadelphia, Pa.....	G. H. Canet.
212108	LDKM	Ga. s.	1	2	ELFAY.....	313	313	140.0	30.0	21.0	1914	Bristol, R. I.....	New York, N. Y.....	Russell A. Alart.
212166	LDKS	Ga. s.	1	0	CHIPPY.....	16	10	42.0	11.2	5.3	1914	Essington, Pa.....	Tampa, Fla.....	T. E. Wheeler.
212167	LDKT	Slp.	1	1	99	99	91.5	21.1	12.0	1914	Bristol, R. I.....	New York, N. Y.....	Robert W. Emmons.
212184	LDKV	Ga. s.	1	1	Elise.....	28	19	56.9	13.5	6.3	1913	Essington, Pa.....	do.....	Joseph H. Wilbur.
212195	LDKW	Slp.	1	1	Defiance.....	87	87	91.8	22.5	10.3	1914	Bath, Me.....	Philadelphia, Pa.....	Edwin E. Bray.
212246	LDMB	Ga. s.	1	2	FLORENCE.....	199	118	134.7	20.0	9.5	1914	Neposet, Mass.....	New York, N. Y.....	Willam DeWitt.
208688	LDMC	Ga. s.	1	2	Carloffa.....	44	35	68.6	17.7	7.8	1911	Salisbury, Md.....	do.....	Frank E. Kippe.
127640	LDMH	St. s.	1	2	SACHEM.....	217	123	143.3	23.6	12.5	1902	Wilmington, Del.....	do.....	Manton B. McCall.
212332	LDMN	Ga. s.	2	0	Mincerva.....	55	37	73.0	14.0	8.0	1914	Stamford, Conn.....	do.....	Robert T. Fowler.
212333	LDMP	Ga. s.	1	2	Thulban.....	35	23	63.1	13.1	5.9	1914	do.....	do.....	S. W. Rueland.
212346	LDMQ	Ga. s.	1	1	Ensign.....	30	23	64.1	11.3	5.7	1914	West Lynn, Mass.....	Burlington, Vt.....	Guy C. Lee.
212423	LDNC	St. s.	1	2	DELPHINE.....	339	230	166.0	24.0	12.6	1914	New York, N. Y.....	Detroit, Mich.....	Horace E. Dodge.
212430	LDNG	Ga. s.	1	0	Selma.....	18	14	42.0	10.9	5.5	1911	West Lynn, Mass.....	Philadelphia, Pa.....	(See) J. Spauldinger.
212510	LDNJ	Ga. s.	1	0	Marilda.....	44	36	63.8	16.1	6.4	1914	Greenport, N. Y.....	Cleveland, Ohio.....	Frank A. Davis.
212511	LDNK	Ga. s.	1	0	Marold.....	35	24	97.0	12.5	4.5	1914	Port Clinton, Ohio.....	Boston, Mass.....	L. K. Liggett.
212497	LDNM	Ga. s.	1	0	Idealia.....	52	35	75.8	13.8	6.3	1911	Bayonne, N. J.....	New York, N. Y.....	Perry Tiffany.
212514	LDNP	Ga. s.	1	1	Framalin.....	43	29	56.7	16.4	5.4	1914	Monroe, Fla.....	St. Augustine, Fla.....	Clarkson Coal & Dock Co. (N. J.).
212827	LFBH	Ga. s.	1	0	Celerity.....	24	16	59.0	10.3	4.3	1914	Port Clinton, Ohio.....	Philadelphia, Pa.....	C. S. Cummings.
212904	LFCS	Ga. s.	1	0	Cresceus.....	21	14	43.7	12.8	4.5	1915	do.....	Port Huron, Mich.....	Alexander I. McLeod.

† Composite.

LIST OF YACHTS, ARRANGED IN THE ORDER OF SIGNAL LETTERS—Continued.

[Steel vessels in SMALL CAPITALS, Iron in *italics*, wood in roman.]

Official No.	Signal letters.	Rig.	Decks.	Masts.	Name of yacht.	Gross tonnage.	Net tonnage.	Length.	Breadth.	Depth.	When built.	Where built.	Home port (where permanent document issues).	Name of owner.
								<i>Feet.</i>	<i>Feet.</i>	<i>Feet.</i>				
209354	LFDN	Ga. s.	1	1	Ocoee.....	29	19	66.6	12.9	5.5	1911	Port Clinton, Ohio..	New York, N. Y.....	Louis M. Mowbrey.
212974	LFQP	St. s.	2	2	OWERA.....	426	187	173.8	25.1	14.0	1907	Leth, Scotland.....	Providence, R. I.....	Peter G. Gerry.
211435	LFQQ	Ga. s.	1	1	Indian.....	92	62	92.5	16.3	7.7	1913	New York, N. Y.....	Chicago, Ill.....	Ogden T. McClurg.
213018	LFHO	Ga. s.	1	0	CAPTIVA.....	279	218	129.7	21.2	7.9	1915	do.....	New York, N. Y.....	F. S. Rollins.
213128	LFJB	Ga. s.	1	0	SYBILLA III.....	103	70	115.1	14.2	8.2	1915	City Island, N. Y.....	Philadelphia, Pa.....	Jno. F. Betz, 3d.
213133	LFJO	Ga. s.	1	0	Myone.....	45	31	53.2	17.0	5.2	1914	Miami, Fla.....	Miami, Fla.....	Ralph Worthington.
203277	LFJD	St. s.	1	2	SURF.....	397	270	186.0	24.6	13.3	1899	Leth, Scotland.....	New York, N. Y.....	John A. Harris.
213237	LFJT	Ga. s.	1	2	Partridge.....	36	24	52.5	14.4	6.0	1915	Burton, Wash.....	San Francisco, Calif.....	Alaska Packers Assn.
213242	LFJV	Ga. s.	1	0	Pequest.....	26	24	54.6	13.1	5.0	1915	Bay Shore, N. Y.....	New York, N. Y.....	S. K. Morris.
213207	LFKB	Ga. s.	1	1	Tuna III.....	26	17	43.6	11.5	6.3	1915	Port Ingle, Fla.....	Miami, Fla.....	George A. Porter.
213289	LFKO	Ga. s.	1	0	Raccoon.....	16	7	47.9	10.1	4.6	1915	Neponset, Mass.....	New London, Conn.....	Chester W. Bliss.
213293	LFKJ	Ga. s.	1	2	Zahna.....	75	58	79.7	20.7	9.8	1915	Boston, Mass.....	New York, N. Y.....	Thomas C. Landl.
213306	LFKJ	Ga. s.	1	0	Enchantress II.....	41	30	73.3	13.0	5.7	1915	Camden, N. J.....	Philadelphia, Pa.....	Sun Co. (N. J.).
213316	LFKM	Ga. s.	1	2	Reola II.....	71	56	80.7	15.9	7.1	1915	Morris Heights, N. Y.....	Detroit, Mich.....	R. E. Olds.
213334	LFKP	Ga. s.	1	0	Akbar.....	25	12	72.2	11.7	5.4	1915	Camden, N. J.....	Boston, Mass.....	William H. Butler.
213482	LFM	Ga. s.	1	0	Conelo.....	38	22	91.0	11.6	5.9	1915	Boston, Mass.....	New York, N. Y.....	Richmond Levering.
213484	LFMJ	Ga. s.	1	2	Lismore.....	27	23	43.9	16.3	6.3	1915	Brooklyn, N. Y.....	do.....	Redmond Kersey, Jr.
202869	LFMK	Ga. s.	1	1	Glenda.....	62	45	89.3	14.0	8.1	1905	Boston, Mass.....	Milwaukee, Wis.....	John W. Wells.
213497	LFMN	Ga. s.	1	0	Maraval.....	60	47	81.0	15.4	6.6	1915	Port Jefferson, N. Y.....	New York, N. Y.....	Mrs. George T. Bliss.
213412	LFMR	Ga. s.	1	2	Jeanette.....	30	24	62.0	15.5	9.3	1915	East Boothbay, Me.....	do.....	Chester M. Curry.
213535	LFMW	Ga. s.	1	1	Moneka.....	28	22	57.5	11.9	5.6	1915	Neponset, Mass.....	Burlington, Vt.....	F. H. Wells.
213550	LFNH	Ga. s.	1	0	Lady Baltimore.....	37	18	76.7	13.3	5.7	1915	Camden, N. J.....	New York, N. Y.....	E. F. Hutton.
213614	LFNW	Ga. s.	1	2	Starling.....	44	39	74.0	18.4	6.6	1915	Salisbury, Md.....	Philadelphia, Pa.....	George F. Tyler.
213616	LFPB	St. s.	2	1	WHELEWAY.....	421	225	186.2	24.3	9.6	1915	Philadelphia, Pa.....	New York, N. Y.....	H. Payne Whitney.
213623	LFPO	Ga. s.	1	0	Lorowa.....	19	17	37.0	13.3	4.6	1914	Camden, N. J.....	Washington, D. C.....	Henry Harrison Lewis.
213709	LFPS	Ga. s.	1	0	Delphine.....	17	16	37.8	11.9	4.7	1915	Atlantic City, N. J.....	Philadelphia, Pa.....	Alfred C. Reed.
213710	LFPV	Ga. s.	1	0	Miakka.....	20	19	40.0	13.3	4.6	1915	Camden, N. J.....	Chicago, Ill.....	Walter C. Gray.
213723	LFPW	Ga. s.	1	2	Dorinda.....	82	71	73.0	18.1	8.5	1915	do.....	New York, N. Y.....	Henry W. Savage.
213797	LFQW	Ga. s.	1	1	Weona II.....	79	73	58.2	17.1	5.0	1915	St. Augustine, Fla.....	St. Augustine, Fla.....	Walter J. Henry.
213855	LFRR	Ga. s.	1	0	Ruthum.....	32	22	51.0	14.2	4.8	1915	Miami, Fla.....	New York, N. Y.....	Robert W. Scott.
213905	LFST	Ga. s.	1	0	Hopst III.....	83	69	85.0	16.3	8.8	1916	New York, N. Y.....	Seattle, Wash.....	Clarence W. Wiley.
213913	LFSW	Ga. s.	1	0	Pioneer.....	209	172	111.7	22.0	6.1	1916	Camden, N. J.....	New York, N. Y.....	Pioneer Holding Co. (N. J.).
213914	LFTB	Ga. s.	1	0	Amanda.....	67	63	64.5	15.8	6.6	1916	East Greenwich, R. I.....	do.....	John J. Henson.
205543	LFTO	Ga. s.	1	0	Viator.....	69	40	80.3	14.1	8.5	1908	Boston, Mass.....	Belfast, Me.....	Maitland Alexander.
213966	LFTV	Sip.	1	1	Biscot Duck.....	22	22	51.0	14.4	8.6	1916	Bristol, R. I.....	New York, N. Y.....	Arthur K. Bourne.
213967	LFTW	Sip.	1	1	Cockatoo.....	22	22	51.0	14.4	8.6	1916	do.....	do.....	Hendon Chubb.
213968	LFVB	Sip.	1	1	Sally Ann.....	22	22	51.0	14.4	8.6	1916	do.....	Fall River, Mass.....	Spencer Borden, Jr.
213969	LFVC	Sip.	1	1	Katharine.....	22	22	51.0	14.4	8.6	1916	do.....	Marblehead, Mass.....	Lawrence F. Percival.
213970	LFVD	Sip.	1	1	Monsoon.....	22	22	51.0	14.4	8.6	1916	do.....	New York, N. Y.....	F. D. M. Strachan.
213971	LFVG	Sip.	1	1	Mistral.....	22	22	51.0	14.4	8.6	1916	do.....	do.....	Phillip R. Mallory.
213972	LFVH	Sip.	1	1	Pampero.....	22	22	51.0	14.4	8.6	1916	do.....	do.....	Chas. Lee Andrews.
213973	LFVJ	Sip.	1	1	Pauline.....	22	22	51.0	14.4	8.6	1916	do.....	do.....	Oliver G. Jennings.
213974	LFVK	Sip.	1	1	Rowdy.....	22	22	51.0	14.4	8.6	1916	do.....	do.....	Holland S. Duell.
213975	LFVM	Sip.	1	1	Shiwara.....	22	22	51.0	14.4	8.6	1916	do.....	Boston, Mass.....	Harold Wasson.
213976	LFVN	Sip.	1	1	Squaw.....	22	22	51.0	14.4	8.6	1916	do.....	do.....	J. S. Lawrence.
213977	LFVP	Sip.	1	1	Zilph.....	22	22	51.0	14.4	8.6	1916	do.....	do.....	James E. Hayes, Jr.
213985	LFVR	Ga. s.	1	1	Dawn.....	24	20	60.0	10.5	5.0	1916	Stamford, Conn.....	New York, N. Y.....	Luclius T. Koons.
214001	LFVT	Ga. s.	1	1	Absegami.....	53	42	70.8	16.2	5.7	1916	New York, N. Y.....	Baltimore, Md.....	James P. Hooper.
214002	LFVW	Ga. s.	1	1	Josephine.....	34	23	52.8	13.5	5.4	1916	do.....	Evansville, Ind.....	Anton Hulman.
214009	LFWD	Ga. s.	1	2	Marlette.....	128	123	97.6	23.7	16.2	1916	Bristol, R. I.....	Boston, Mass.....	Jacob F. Brown.
214010	LFWG	Ga. s.	1	2	Shadow.....	23	22	46.0	12.4	6.7	1916	do.....	New York, N. Y.....	James O. Ayer.
214019	LFWH	Ga. s.	1	2	Vigilant.....	30	24	58.5	14.2	5.5	1916	Camden, N. J.....	Richmond, Va.....	Thad C. Bell.
214309	LFWP	Ga. s.	1	0	Elthro II.....	17	13	55.0	9.0	4.5	1916	Stamford, Conn.....	Tampa, Fla.....	James Laughlin, 3d.
214038	LFWQ	St. s.	1	1	WINCHESTER.....	411	213	219.6	21.0	11.3	1916	Bath, Me.....	New York, N. Y.....	Peter W. Rouss.
214034	LFWT	Ga. s.	1	2	Yankee III.....	44	42	79.1	12.4	4.3	1916	Unknown.....	do.....	William E. Spencer.
214079	LFGB	Ga. s.	1	2	Ruby.....	41	36	54.2	15.6	5.7	1916	Miami, Fla.....	do.....	Ruby Shuman.
214160	LGCH	Ga. s.	1	1	WHITEMARSH.....	82	44	88.0	15.0	7.8	1916	Wilmington, Del.....	Philadelphia, Pa.....	E. J. Stotesbury.
214179	LGON	Ga. s.	1	2	Tramp II.....	74	47	83.4	16.1	8.3	1916	Port Clinton, Ohio.....	Detroit, Mich.....	Henry M. Jewett.
214243	LGCV	Ga. s.	1	2	Dawn.....	17	10	43.6	12.0	7.6	1916	East Boothbay, Me.....	New York, N. Y.....	Charles W. Leavitt.
214252	LGDK	Ga. s.	1	0	Mauna Loa.....	18	14	52.6	9.4	5.2	1916	Boston, Mass.....	Newport, R. I.....	Harriet E. James.
214261	LGDN	Ga. s.	1	2	Mammy.....	49	33	52.0	18.8	7.3	1916	Washington, N. C.....	Boston, Mass.....	Edmund Heard.
214278	LGDS	Ga. s.	1	0	Nirvana II.....	31	29	61.0	13.0	5.6	1916	Lynn, Mass.....	Philadelphia, Pa.....	J. H. Merrick.
214284	LGDT	Ga. s.	1	1	SABALO.....	204	109	131.3	19.5	10.4	1916	Boston, Mass.....	New York, N. Y.....	W. Earl Dodge.
214283	LGDW	Ga. s.	1	0	A. R. M.....	24	16	53.3	12.4	4.5	1916	Camden, N. J.....	Philadelphia, Pa.....	J. M. Mauer.
214225	LGFO	Ga. s.	1	1	Magistrate.....	44	40	59.3	15.9	7.9	1916	Bristol, R. I.....	New York, N. Y.....	Harold S. Vanderbilt.
214284	LGFD	Ga. s.	1	1	Frances II.....	16	12	40.6	10.5	5.7	1915	Hollyoak, Del.....	Philadelphia, Pa.....	Clarence S. T. Wall.
214320	LGFN	Ga. s.	2	1	El Tejado.....	85	72	95.6	17.5	9.0	1916	Stamford, Conn.....	New York, N. Y.....	Walter P. Murphy.
214329	LGFG	Ga. s.	1	1	Lurline.....	35	24	63.8	12.8	6.7	1905	San Francisco, Calif.....	Los Angeles, Calif.....	Kirk B. Johnson.
214402	LGHQ	Ga. s.	1	1	Vagabondia.....	178	158	123.8	23.0	5.7	1916	New York, N. Y.....	Pittsburgh, Pa.....	W. L. Mellon.
214407	LGHV	Ga. s.	1	0	Haazoo.....	22	15	51.8	10.8	4.4	1916	do.....	New York, N. Y.....	Edward G. Burghard.
214464	LGJS	Ga. s.	1	0	Pattina.....	31	21	59.5	12.0	5.8	1916	Stamford, Conn.....	Bridgeport, Conn.....	Luders Marine Construction Co.
214578	LGND	Ga. s.	1	2	Oseola II.....	19	17	48.3	12.9	4.9	1905	New York, N. Y.....	New York, N. Y.....	Henry A. La Chocotte.
214601	LGNR	Ga. s.	1	0	Jane VI.....	63	43	67.5	17.3	8.2	1916	Camden, N. J.....	Philadelphia, Pa.....	Geo. D. Rosengarten.
214659	LGPN	Ga. s.	1	0	Ell.....	22	15	52.0	12.2	4.8	1917	Atlantic City, N. J.....	do.....	Louis H. Eisenlohr.

† Composite.

LIST OF YACHTS, ARRANGED IN THE ORDER OF SIGNAL LETTERS—Continued.

[Steel vessels in SMALL CAPITALS, Iron in *italics*, wood in roman.]

Official No.	Signal letters.	Rtg.	Decks.	Masts.	Name of yacht.	Gross tonnage.	Net tonnage.	Length.	Breadth.	Depth.	Where built.	Where built.	Home port (where permanent document issues).	Name of owner.
214676	LQQC	Ga. s.	1	1	Nepenthe.....	84	65	75.6	17.3	8.4	1917	Camden, N. J.....	New York, N. Y....	James Derrig.
214678	LQGD	Ga. s.	1	1	Chiffalta.....	159	108	100.0	20.7	9.8	1917	do.....	do.....	Chas. W. Armour.
214728	LGRF	Ga. s.	1	1	Glendoveer.....	33	22	73.3	11.7	5.6	1912	Madisonville, La....	New Orleans, La....	Josie M. de Lerno.
214729	LGRH	Ga. s.	1	1	Quicksilver.....	20	7	50.9	10.0	5.1	1916	do.....	do.....	Geo. Plant.
213848	LGRM	Ga. s.	1	1	CLAN.....	67	59	79.6	16.5	6.2	1915	New York, N. Y....	New York, N. Y....	Bruce Dodson.
214779	LGSB	Ga. s.	1	0	Cavaller.....	43	27	67.4	15.0	5.7	1910	New Orleans, La....	New Orleans, La....	Victor Camors.
214782	LQSC	Ga. s.	1	0	Taglioni.....	44	34	70.0	13.6	5.7	1913	do.....	do.....	Simon Wels.
214837	LGSW	Ga. s.	1	1	Josephine.....	32	25	70.9	12.6	5.6	1905	do.....	do.....	Emile Durien.
214841	LGTB	Ga. s.	1	2	Veda.....	37	30	68.8	17.8	6.2	1917	Atlantic City, N. J.	Philadelphia, Pa....	S. Roes Campbell.
214864	LGTJ	Ga. s.	1	0	Lady Gay.....	22	21	56.2	11.2	5.3	1917	Bristol, R. I.....	do.....	Mrs. J. B. Lippincott.
214865	LGTK	St. s.	1	0	Navette.....	75	51	110.5	14.1	7.0	1911	do.....	New York, N. Y....	J. Pierpont Morgan.
127548	LQTP	St. s.	1	2	Cachalot.....	174	159	91.1	23.4	5.5	1901	Nyaak, N. Y.....	Marblehead, Mass...	King Upton.
206330	LQVB	St. s.	2	2	UNITED STATES... [⊙]	2,058	1,122	247.4	40.2	23.8	1909	Manitowoc, Wis....	Galveston, Tex....	E. H. R. Green.
214882	LQVC	Ga. s.	1	2	Venturer.....	28	24	50.9	14.8	6.9	1917	Portchester, N. Y..	New York, N. Y....	H. William Hanan.
214934	LGWII	Ga. s.	1	0	Sunshine.....	64	55	65.9	16.4	7.6	1917	Brooklyn, N. Y....	Washington, D. C..	G. W. Forsberg.
210434	LQWM	Ga. s.	1	1	Wethea.....	63	26	73.5	14.8	7.1	1912	Port Clinton, Ohio.	Philadelphia, Pa....	Anna N. Morris.
76908	LQWN	Ga. s.	1	2	Wild Duck.....	27	20	56.0	17.2	5.2	1890	Pocomoke City, Md.	New York, N. Y....	Charles R. Smith.
157578	LQWV	Ga. s.	1	2	Dione.....	18	15	42.5	14.2	5.6	1900	Baltimore, Md.....	Hartford, Conn....	T. M. Russell.
214991	LHBJ	Ga. s.	1	2	Sachem.....	77	52	84.8	16.2	7.7	1917	Port Clinton, Ohio.	Chicago, Ill.....	A. M. Andrews.
211349	LHCN	Ga. s.	1	0	Nymph.....	41	27	57.5	14.5	6.1	1913	do.....	Castine, Me.....	F. S. Willcox.
127390	LHDW	Ga. s.	1	2	Eylan.....	28	25	51.2	17.0	5.0	1899	Tottenville, N. Y..	San Francisco, Calif.	Robert J. Tyson.
215304	LHFM	Ga. s.	1	2	Ajax.....	118	79	107.3	23.2	10.8	1917	East Boothbay, Me.	South West Harbor, Me.	Alexander Fabbri.
215156	LHQB	Ga. s.	1	1	Trillora II.....	63	43	88.5	13.9	6.6	1917	Boston, Mass.....	New York, N. Y....	E. R. Guggenheim.
215157	LHGD	Ga. s.	1	2	Robador III.....	139	98	100.3	21.7	8.7	1917	do.....	do.....	Robert Law, Jr.
215175	LHON	Ga. s.	1	0	Presque Isle.....	78	53	84.9	15.8	6.7	1917	Port Clinton, Ohio..	Philadelphia, Pa....	Henry A. Laughlin.
215176	LHGP	Ga. s.	1	0	Harmony.....	28	15	64.1	11.4	4.9	1916	do.....	New York, N. Y....	Samuel H. Gillispie.
215181	LHGS	Ga. s.	1	0	La Mer.....	40	20	66.7	12.2	6.8	1917	Boston, Mass.....	do.....	Joseph Palmer Knapp.
215230	LHJR	Ga. s.	1	0	Inquirer.....	25	17	59.8	11.5	5.2	1917	Camden, N. J.....	Philadelphia, Pa....	James Elverson, Jr.
215231	LHJS	Ga. s.	1	1	Leonie.....	164	111	100.0	20.7	9.8	1917	do.....	New York, N. Y....	Murray Guggenheim.
211296	LHKB	Ga. s.	1	1	Onrust.....	23	20	59.6	11.7	5.9	1910	East Greenwich, R. I.	Bridgeport, Conn..	Jas. T. Patterson.
215243	LHKD	St. s.	1	0	Pomander.....	55	48	62.3	17.0	7.7	1917	Bristol, R. I.....	Boston, Mass.....	B. B. Conrad.
215237	LHKQ	Ga. s.	1	1	Roamer.....	17	12	37.8	11.1	5.3	1914	Port Clinton, Ohio..	Philadelphia, Pa....	Geo. B. Walker.
215340	LHMS	Ga. s.	1	1	Polly.....	47	22	77.2	14.0	6.1	1917	Wiscasset, Me.....	South West Harbor, Me.	Mrs. M. A. Hanna.
215364	LHNJ	Ga. s.	1	1	Riposo.....	19	18	40.0	13.3	4.5	1917	Camden, N. J.....	St. Augustine, Fla..	Chas. W. Fowler.
215367	LHNK	Ga. s.	2	3	Sanwan.....	219	174	107.6	26.0	15.1	1917	Rosario, Wash.....	Seattle, Wash.....	Robert Moran.
215373	LHNR	Ga. s.	1	0	Inca.....	28	23	60.0	11.2	7.8	1917	Bristol, R. I.....	Chicago, Ill.....	Bradford H. Whiting.
215402	LHNP	Ga. s.	1	1	Gler-Ho.....	18	12	43.0	10.5	3.5	1911	Toms River, N. J..	Detroit, Mich.....	Andrew O. Sisman.
215127	LHPV	Slp.	1	1	Georgia.....	16	16	49.2	12.0	6.9	1917	City Island, N. Y..	New York, N. Y....	H. H. Raymond.
215128	LHPW	Slp.	1	1	Nimbus.....	16	16	49.2	12.0	6.9	1917	do.....	do.....	Henry L. Maxwell.
215429	LHQB	Slp.	1	1	Varuna.....	16	16	49.2	12.0	6.9	1917	New York, N. Y....	do.....	James B. Ford.
215432	LHQC	Ga. s.	1	3	Elise 2d.....	64	37	85.2	12.1	9.2	1917	East Boothbay, Me.	Philadelphia, Pa....	Frank B. Bower.
215181	LHIRM	St. s.	1	2	Albatross.....	30	20	69.2	20.4	5.9	1894	Belliveau Cove, Nova Scotia.	New London, Conn.	Reuben Lubchansky.
215496	LHRT	Slp.	1	1	Gray Dawn.....	16	16	49.2	12.0	6.9	1917	City Island, N. Y..	Philadelphia, Pa....	Phillip H. Johnson.
215497	LHIRV	Slp.	1	1	Malsie.....	16	16	49.2	12.0	6.9	1917	do.....	New York, N. Y....	L. V. Lockwood.
215504	LHSC	Ga. s.	1	0	Kangaroo.....	28	23	60.0	11.2	5.8	1917	Bristol, R. I.....	Marblehead, Mass...	Henry A. Moss.
215572	LHTK	Ga. s.	1	2	Margaret O.....	24	22	49.5	11.8	7.6	1915	Weymouth, Nova Scotia.	Boston, Mass.....	Harold O. Whitney.
215778	LJGC	Ga. s.	1	1	Florinda.....	56	38	71.8	15.0	6.4	1917	Sound Beach, Conn.	New York, N. Y....	Edwin Binney.
209307	LJHQ	Ga. s.	1	0	Onelda.....	97	94	80.5	16.5	8.8	1911	Muskegon, Mich.....	Duluth, Minn.....	M. H. Alworth.
215874	LJMF	Ga. s.	1	1	Hibiscus.....	157	141	93.6	20.4	8.6	1917	Holly Hill, Fla....	Newport, R. I.....	Mary A. Van Beuren.
216013	LJRQ	Ga. s.	1	0	Corians.....	65	37	82.9	15.5	6.1	1917	San Francisco, Calif.	San Francisco, Calif.	Don Lee.
216151	LKMG	Ga. s.	1	0	Apache.....	22	15	45.9	11.8	4.7	1911	North Tonawanda, N. Y.	Detroit, Mich.....	Robert Kuhn.
216527	LMBS	Ga. s.	1	0	Cavaller.....	35	32	65.3	13.0	6.5	1918	East Greenwich, R. I.	Providence, R. I....	O. Prescott Knight.
214777	LMFN	Ga. s.	1	0	Gadfly.....	193	159	101.2	20.6	7.3	1917	New York, N. Y....	New York, N. Y....	J. L. Livermore.
210682	LMHR	Ga. s.	1	0	Wanda II.....	19	14	53.0	11.2	4.5	1912	Muskegon, Mich.....	Boston, Mass.....	Howard F. Metcalf.
217044	LNIP	Ga. s.	1	2	Zumbrota.....	91	82	87.2	18.1	8.4	1918	New York, N. Y....	Tampa, Fla.....	Chas. Ringling.
214340	LPBN	Ga. s.	1	0	Islander.....	25	23	48.0	12.0	5.5	1917	East Greenwich, Conn.	Boston, Mass.....	J. B. Osborn.
208610	LQPK	Ga. s.	1	0	Peggy.....	68	64	64.6	16.0	6.6	1911	Manitowoc, Wis....	Philadelphia, Pa....	Maj. Charles W. Bailey.
218065	LRDJ	Ga. s.	1	1	Fox.....	20	20	62.6	11.2	4.9	1919	Bristol, R. I.....	Boston, Mass.....	Gordon Dexter.
218193	LRJB	Ga. s.	1	0	Truant.....	20	13	56.9	10.5	4.0	1894	Morris Heights, N. Y.	New York, N. Y....	Joseph E. Smith, Jr.
218211	LRKJ	Ga. s.	1	2	De Grasse.....	50	41	78.5	12.7	7.8	1918	Neponset, Mass.....	do.....	J. L. Redmond.
218327	LRQC	Ga. s.	1	0	Sueja.....	52	27	78.8	13.8	6.8	1919	Seattle, Wash.....	Seattle, Wash.....	J. Griffith & Sons Corp.
218543	LSBQ	Ga. s.	1	0	Gypay.....	28	19	63.6	11.3	5.0	1919	Bristol, R. I.....	Boston, Mass.....	Robert F. Herrick.
218604	LSDJ	Ga. s.	1	0	Sunflower.....	62	42	68.8	17.0	7.5	1919	do.....	Tuckerton, N. J..	John P. Crozer.
218685	LSGT	Ga. s.	1	0	Alliancia.....	18	12	45.5	12.4	5.2	1910	Toms River, N. J..	New York, N. Y....	J. S. Smith.
218748	LSKP	Ga. s.	1	1	Siesta.....	132	114	89.6	19.5	8.0	1919	Holly Hill, Fla....	St. Augustine, Fla..	Wm. F. McCoy.
218989	LTCV	Ga. s.	1	0	Bilima II.....	33	28	47.5	14.0	6.7	1919	Camden, N. J.....	Camden, N. J.....	Frederick T. Rogers.
219058	LTCN	Ga. s.	1	1	Harmony.....	149	90	90.3	21.7	7.9	1919	Fort Myers, Fla....	New York, N. Y....	Gordon Dexter.
219190	LTCV	Ga. s.	1	1	Riette II.....	33	28	47.5	14.0	6.7	1919	Camden, N. J.....	do.....	Geo. G. Shelton.
219191	LTCV	Ga. s.	1	1	Elsara.....	33	28	47.5	14.0	6.7	1919	do.....	do.....	Wm. Thompson Starr.
219193	LTPB	Ga. s.	1	1	Loafalong.....	33	28	47.5	14.0	6.7	1919	do.....	Miami, Fla.....	John O. King.

† Composites.

LIST OF YACHTS, ARRANGED IN THE ORDER OF SIGNAL LETTERS—Continued.

[Steel vessels in SMALL CAPITALS, Iron in *italics*, wood in roman.]

Official No.	Signal letters.	Rig.	Decks.	Masts.	Name of yacht.	Gross tonnage.	Net tonnage.	Length.	Breadth.	Depth.	When built.	Where built.	Home port (where permanent document issues).	Name of owner.
219196	LTVW	Ga. s.	1	1	Zigan.....	33	28	<i>Feet.</i> 47.5	<i>Feet.</i> 14.0	<i>Feet.</i> 6.7	1919	Camden, N. J.	Detroit, Mich.	Chas. W. Kotcher.
219325	LVBD	Ga. s.	1	1	Sonora.....	61	58	57.3	16.0	6.5	1910	Holly Hull, Fla.	St. Augustine, Fla.	Wm. F. McCoy.
219391	LVCN	Ga. s.	1	2	Misory.....	34	20	45.0	15.5	7.0	1919	Amesbury, Mass.	New York, N. Y.	Irving Cox.
219424	LVFJ	Ga. s.	1	1	Nadesah.....	81	67	75.8	17.5	8.4	1919	Camden, N. J.	Philadelphia, Pa.	D. H. Carstairs.
219428	LVFK	Ga. s.	1	1	Kingfisher.....	81	67	75.8	17.5	8.4	1914do.....	St. Paul, Minn.	E. L. King.
219427	LVFM	Ga. s.	1	1	Osana.....	81	67	75.8	17.5	8.4	1914do.....	Philadelphia, Pa.	Clayton G. Dixon.
219451	LVGM	Ga. s.	1	1	Dorothy.....	19	11	44.8	14.0	3.7	1910	Fishing Creek, Md.	Baltimore, Md.	Robert D. Williams.
219475	LVHK	Ga. s.	1	1	Helen Louise.....	33	28	47.5	14.0	6.7	1920	Camden, N. J.	Camden, N. J.	Y. N. Hubbell.
219589	LVPQ	Ga. s.	1	1	Editha.....	176	102	94.3	22.0	6.3	1920	East Boothbay, Me.do.....	John H. Hagan.
219784	LWBT	Ga. s.	1	1	HUSSAR 3RD.....	246	167	135.1	20.2	11.8	1920	New York, N. Y.do.....	Edward F. Hutton.
219797	LWCT	Ga. s.	1	1	Fortuna.....	89	69	69.8	19.4	7.3	1920	South Jacksonville, Fla.do.....	Richmond Tallot.
219815	LWDQ	St. s.	2	2	LYNDONIA.....	812	389	210.2	30.1	15.8	1920	New York, N. Y.	Philadelphia, Pa.	Cyrus H. K. Curtis.
219926	LWJK	Ga. s.	1	2	Katedna.....	22	19	51.5	14.2	6.8	1920	Seattle, Wash.	San Francisco, Calif.	E. N. Van Bergen.
219988	LWMB	Ga. s.	1	1	Smug.....	27	23	45.0	14.5	4.5	1920	Ballsblury, Md.	Philadelphia, Pa.	Arthur Bloch.
220003	LWMP	Ga. s.	1	2	OHONKARA.....	126	101	95.0	23.5	15.5	1920	Bristol, R. I.	New York, N. Y.	Carl Tucker.
220004	LWMQ	Ga. s.	1	0	Vasanta.....	46	31	77.0	12.8	5.9	1920do.....do.....	George M. Lynchon.
220026	LWNH	Ga. s.	1	0	Gloria.....	26	22	52.3	11.6	6.0	1920	Seattle, Wash.	Seattle, Wash.	O. D. Slinson.
220075	LWPO	Ga. s.	1	1	Adolar.....	27	15	64.0	11.5	4.8	1920	Bristol, R. I.	New York, N. Y.	August Hecksher.
220070	LWPH	Ga. s.	1	1	Carib.....	52	31	104.3	14.9	8.3	1919	College Point, N. Y.do.....	Carl K. MacFadden.
220121	LWQJ	Ga. s.	1	1	Victor.....	44	36	69.4	15.0	5.1	1917	Camden, N. J.	Philadelphia, Pa.	E. E. Sheppard.
219887	LWQM	Sch.	1	2	Lloyd W. Berry.....	23	11	52.0	14.6	6.5	1920	Thomaston, Me.	Bangor, Me.	Harry Prentiss.
220225	LWRC	Ga. s.	1	1	Mary Ann.....	48	29	73.0	14.1	6.6	1920	Neponset, Mass.	Providence, R. I.	Henry F. Lipplitt.
220253	LWTD	Ga. s.	1	0	Donald.....	34	29	47.5	14.9	6.7	1920	Camden, N. J.do.....	S. Baruch.
220278	LWTN	Ga. s.	1	0	Virginian.....	27	19	60.3	12.0	3.6	1920	Stamford, Conn.	Philadelphia, Pa.	Valentine Bliss.
220282	LWTR	Ga. s.	1	0	Tosca.....	34	29	47.5	14.0	6.7	1920	Camden, N. J.do.....	A. C. Middleton.
220263	LWTS	Ga. s.	1	0	Riposa II.....	34	29	47.5	14.0	6.7	1920do.....	New York, N. Y.	Jacob Aron.
220241	LWVD	Ga. s.	1	2	Diana II.....	37	22	55.9	14.0	6.4	1920	Baltimore, Md.	Baltimore, Md.	Joseph D. Wrdln.
220370	MBCT	Ga. s.	1	2	Petunia.....	95	17	64.5	12.5	5.0	1920	Bristol, R. I.	New Bedford, Mass.	Henry S. Tiffany.
220373	MBCW	St. s.	1	2	EAGLE.....	341	249	135.1	24.9	15.8	1913	South Shield, England.	New York, N. Y.	William K. Vanderbilt, Jr.
220393	MBDK	Ga. s.	1	2	Arline.....	43	43	56.1	16.0	7.2	1920	Camden, N. J.	Tampa, Fla.	W. G. Selsby.
220394	MBDL	Ga. s.	1	1	Cyrene.....	48	43	56.1	16.0	7.2	1920do.....	Daytona, Fla.	Robert M. Bond.
220395	MBDN	Ga. s.	1	1	Riposando.....	43	43	56.1	16.0	7.2	1920do.....	New York, N. Y.	Herbert B. Baruch.
220427	MBFK	Ga. s.	1	0	Harpoon.....	28	23	60.0	11.2	5.3	1917	Bristol, R. I.	Providence, R. I.	Paul C. Nicholson.
220438	MBGF	Ga. s.	1	0	Westerly.....	33	23	62.6	12.2	5.9	1920	Seattle, Wash.	Seattle, Wash.	Edgar Ames.
220457	MBGK	Ga. s.	1	0	Elizabeth II.....	19	12	39.2	11.5	6.1	1920	Philadelphia, Pa.	Philadelphia, Pa.	Henry Russell.
220464	MBGL	St. s.	1	1	ALERT.....	152	103	136.6	17.2	10.0	1920	Bristol, R. I.	New York, N. Y.	C. A. Stone.
220471	MBGN	Ga. s.	1	1	Fame.....	21	19	55.3	12.9	5.6	1920	South Somerset, Mass.	Fall River, Mass.	Crownshield Shipbuilding Co.
220472	MBOP	Ga. s.	1	1	Yank.....	26	18	57.9	10.4	6.4	1917	Nyack, N. Y.	New York, N. Y.	M. B. Fuller.
220550	MBJP	Ga. y.	1	2	ELYTHE.....	186	106	117.9	21.0	9.5	1920	Long Beach, Calif.	Los Angeles, Calif.	John F. Craig.
220730	MBKW	Ga. y.	1	0	Louise G.....	82	56	104.3	14.9	8.3	1918	Bayonne, N. J.	Jacksonville, Fla.	H. G. Garner.
220619	MBLN	Ga. y.	1	0	Avenger.....	41	28	68.5	14.8	5.7	1918	Camden, N. J.	New York, N. Y.	Frank A. Dietrich.
220662	MBPJ	Ga. y.	1	0	Alecia.....	32	25	55.7	13.5	6.7	1911	Toms River, N. J.	Norfolk, Va.	D. M. Taylor.
220674	MBPT	St. y.	1	1	Veltra.....	104	70	93.7	18.0	10.4	1920	New York, N. Y.	New York, N. Y.	S. Parker Bremer.
220679	MBQF	Ga. y.	1	1	Ava.....	209	133	117.2	22.3	8.8	1920	Manchester, Mass.do.....	Allison V. Armour.
220702	MBQW	Ga. y.	1	0	Manchonoch.....	83	60	104.3	14.9	8.3	1918	Mariners Harbor, N. Y.do.....	Clarence H. Mackay.
220809	MBVK	Ga. y.	1	1	South Wind.....	26	18	42.3	13.2	5.1	1920	Keyport, N. J.	Newark, N. J.	H. W. Dobbins, Jr.
220813	MBVN	Ga. y.	1	1	Bingo.....	23	16	41.7	14.1	4.4	1920	Salisbury, Md.	New York, N. Y.	E. H. Lyon.
220832	MCDH	Ga. y.	1	1	Luneta.....	99	77	80.4	17.9	9.2	1920	Camden, N. J.	Washington, D. C.	Col. S. L. H. Stocum.
220884	MCDJ	Ga. y.	1	0	Medbet.....	26	5	47.6	11.1	4.7	1920	Fort Myers, Fla.	Tampa, Fla.	M. R. Kellum.
220880	MCDL	Ga. y.	1	1	Nahmeoka.....	101	79	80.4	17.9	9.2	1921	Camden, N. J.do.....	H. N. Baruch.
220887	MCDN	Ga. y.	1	1	Miramar.....	81	63	67.4	17.0	8.1	1920do.....do.....	E. H. Garcin.
220901	MCPB	Ga. y.	1	1	Boomerang IV.....	93	51	76.8	18.5	8.4	1920	Miami, Fla.	Miami, Fla.	Huston Wyeth.
221114	MCPV	Ga. y.	1	1	Blue Ridge.....	72	29	104.7	14.6	8.4	1917	New Orleans, La.	New Orleans, La.	John J. Ryan.
221171	MCQR	St. y.	1	2	Gold Star.....	60	40	112.5	15.5	9.0	Bristol, R. I.	Balboa, C. Z.	Panama Canal.
221171	MCRI	Ga. y.	1	0	Oro.....	16	14	46.2	9.4	3.8	1921	So. Jacksonville, Fla.	Jacksonville, Fla.	L. J. Chappell.
221196	MCRH	Ga. y.	1	1	Roamer.....	77	52	89.0	15.0	7.4	1921	East Greenwich, R. I.	Providence, R. I.	A. Albert Cook.
221218	MCRT	St. y.	1	2	DELPHINE.....	1,355	653	241.7	35.5	17.3	1921	River Rouge, Mich.	Detroit, Mich.	Estate of Horace E. Dodge.
221219	MCRV	Ga. y.	1	1	Lucetta.....	16	16	56.2	11.5	4.5	1921	Stamford, Conn.	Bridgeport, Conn.	De Ver II. Warner.
221238	MCSH	Ga. y.	1	2	Gertrude.....	54	50	71.4	19.3	8.9	1921	Boston, Mass.	Philadelphia, Pa.	Bernard Block.
221261	MCSK	Ga. y.	1	1	Zodiac.....	22	17	53.9	11.0	4.9	1921	Milwaukee, Wis.	New York, N. Y.	J. S. Johnson.
221263	MCSN	Ga. y.	1	1	Whitcap II.....	65	50	72.9	15.4	7.6	1921	Boston, Mass.	Toledo, Ohio.	Charles A. Peckham.
221299	MCTG	Ga. y.	1	1	Northwind.....	27	22	42.4	13.2	5.5	1921	Keyport, N. J.	Ferth Amboy, N. J.	Clarence B. Fisher.
221326	MCTP	Ga. y.	1	1	Topaz.....	64	44	74.0	15.3	5.8	1921	East Greenwich, R. I.	Providence, R. I.	J. Richmond Faies.
221383	MCTR	Ga. y.	1	1	Enchantress III.....	105	90	78.0	18.0	9.3	1921	Camden, N. J.	Philadelphia, Pa.	Louis Burk.
221355	MCFV	Ga. y.	1	1	Dayse.....	40	25	64.0	12.5	3.8	1921	Stamford, Conn.	Bridgeport, Conn.	Frank P. Hucksin.
221398	MCWT	Ga. y.	1	1	Kex.....	32	28	57.6	11.2	5.9	1921	Boston, Mass.	Boston, Mass.	Frank P. Hucksin.
221411	MCWG	Ga. y.	1	1	Haliaethus.....	37	30	60.0	13.0	7.0	1921	Bristol, R. I.	Providence, R. I.	N. Z. Herreshoff.

**NAMES, ALPHABETICALLY ARRANGED, AND POST-OFFICE ADDRESSES OF MANAGING OWNERS OF
MERCHANT VESSELS HAVING SIGNAL LETTERS, WITH RIGS, NAMES, AND GROSS TONNAGES.**

A. Z. Navigation Corp., 29 Broadway, New York, N. Y.	Alaska Packers Assn.—Continued. KRGT. St. s. Chilkat..... 172 JSCQ. Shp. Indiana..... 1,487 KMQV. St. s. Kadlak..... 114 LCTP. St. s. Kanak..... 234 KPSM. St. s. Kvlechak..... 1,063 JSLV. Shp. Llewellyn J. Morse. 1,392 KMSQ. Sch. Melba Nelson..... 460 KICB. St. s. Nuback..... 739 KIJR. Sch. Prospect..... 241 JRNK. Shp. Santa Clara..... 1,535 KFTL. Shp. Star of Alaska..... 1,802 KFTN. Bk. Star of Chile..... 1,001 KNTL. Bk. Star of England..... 2,123 KPPC. Bk. Star of Finland..... 1,699 KPSN. Shp. Star of Iceland..... 1,766 KPWR. Shp. Star of Greenland..... 2,179 KRQT. Bk. Star of Holland..... 2,301 KQCV. Bk. Star of Iceland..... 2,161 KPWJ. Bk. Star of India..... 1,318 KQCP. Shp. Star of Italy..... 1,784 KRMH. Shp. Star of Lapland..... 3,381 KPWW. Bk. Star of Peru..... 1,027 KQCR. Shp. Star of Russia..... 1,981 KGWH. Shp. Star of Scotland..... 2,598 KQNB. Shp. Star of Zealand..... 3,292	Allen & Robinson, Box 263, Honolulu, Hawaii: KPQN. Sch. Helene..... 927 KNSM. Sch. Mary E. Foster.... 950	American Interlake Co., 205 Board of Trade Bldg., Duluth, Minn.: LHWB. St. s. Manoa..... 4,708
Acme Steamship Corp., 11 Broadway, New York, N. Y.: KQHS. St. s. James S. Whitney. 2,615	Alaska Portland Packers Association, 85 2d st., Portland, Oreg.: LCTN. St. s. Akutan..... 266 JWMV. Shp. Berlin..... 1,634 JSNV. Bk. Levl G. Burgess..... 1,616	Aluminum Co. of America, 2400 Oliver Bldg., Pittsburgh, Pa.: LSRC. Sch. Dykes..... 2,072 LRTQ. Sch. Hermitage..... 2,111	American-Italian S. S. Co., 82 Broadway, New York, N. Y.: LJBC. St. s. William Isom..... 3,321
Acosta, Jose Daniel Mateo de, 60 Wall st., New York, N. Y.: KTPC. Sch. Alice May Davenport..... 1,141	Alaska Salmon Co., 141 Clay st., San Francisco, Calif.: JTWQ. Bk. Emily F. Whitney. 1,317	American Bauxite Co. (Pa.), 1111 Harrison Bldg., Philadelphia, Pa.: LWHB. St. s. George B. MacKenzie..... 3,212 LWVS. St. s. John R. Gibbons.. 3,212	American-Mediterranean Steamship Co., 6 State st., New York, N. Y.: LGNS. Ga. s. Fordonian..... 2,367
Addison, J. H., 509 Laurel st., Baltimore, Md.: JPWS. Sch. Ida O. Robinson.... 134	Aeromarine Engineering & Sales Co. (N. Y.), New York, N. Y.: KLSJ. St. s. Wadena..... 246	American Cargo Transport Co. (Inc.), 170 Broadway, New York, N. Y.: LJDM. Sch. Irma..... 614	American Motor-Schooner Co., 32 Broadway, New York, N. Y.: LQPH. Sch. Snetind..... 1,501 LRCM. Ga. s. Trollind..... 2,174
Aiken Transportation & Towing Co. (Fla.), I. H., 810 San Palafox st., Pensacola, Fla.: KWHR. St. s. J. S. McGau, L. V. 957 KPHH. St. s. Richard..... 401	Alaska S. S. Co. (Nev.), Port Townsend, Wash.: KBLM. St. s. Alameda..... 3,158 KGRV. St. s. Alaska..... 3,709 LCHP. St. s. Cordova..... 2,273 LCTQ. St. s. Henry T. Scott.... 1,596 KSTP. St. s. Jefferson..... 1,015 LQIB. St. s. Juniper..... 2,382 MCNT. Ga. s. Kennecott..... 3,620 KQGI. St. s. Ketchikan..... 2,373 LHQM. St. s. Latouche..... 2,332 KGM. St. s. Northwestern..... 3,496 KRPW. St. s. Redoubt..... 1,130 KPH. St. s. Santa Ana..... 1,203 KWNM. St. s. Skagway..... 1,838 LJQC. St. s. Valdez..... 2,308 KNRM. St. s. Victoria..... 3,502	American Dredging Co., 308 Chestnut st., Philadelphia, Pa.: KSHJ. St. s. L. Y. Schermerhorn 181	American-Pacific Whaling Co., 1112 Hodge Bldg., 2d ave. and Cherry st., Seattle, Wash.: LCJS. St. s. Aberdeen..... 116 LJWN. St. s. Moran..... 120 LBW. St. s. Paterson..... 120
Aiken Tugboat & Barge Co., 810 South Palafox st., Pensacola, Fla.: KWSB. St. s. Leroy..... 209 KWH. St. s. Sea King..... 124	Alaska S. S. Co. (Nev.), Port Townsend, Wash.: KBLM. St. s. Alameda..... 3,158 KGRV. St. s. Alaska..... 3,709 LCHP. St. s. Cordova..... 2,273 LCTQ. St. s. Henry T. Scott.... 1,596 KSTP. St. s. Jefferson..... 1,015 LQIB. St. s. Juniper..... 2,382 MCNT. Ga. s. Kennecott..... 3,620 KQGI. St. s. Ketchikan..... 2,373 LHQM. St. s. Latouche..... 2,332 KGM. St. s. Northwestern..... 3,496 KRPW. St. s. Redoubt..... 1,130 KPH. St. s. Santa Ana..... 1,203 KWNM. St. s. Skagway..... 1,838 LJQC. St. s. Valdez..... 2,308 KNRM. St. s. Victoria..... 3,502	American Finance & Commerce Co., Alaska Commercial Bldg., San Francisco, Calif.: LHCV. St. s. San Antonio..... 785 KSWH. St. s. San Mateo..... 601	American Petroleum Co. (Tex.), 1415 Carter Bldg., Houston, Tex.: KQRL. St. s. Northwestern..... 2,297
Ainsworth Dunn Co. (Wash.), White Bldg., Seattle, Wash.: KSJW. St. s. Samsun..... 328	Alabama Coal Transportation Co. (Inc.), Clio and Magnolia sts., New Orleans, La.: JLPS. Sch. City of San Antonio. 1,223	American Fuel Oil & Transportation Co., Dupont Bldg., Wilmington, Del.: KRPL. St. s. Santa Rita..... 5,273	American Petroleum & Transport Co. (Del.), Los Angeles, Calif.: MCPS. St. s. Cerro Azul..... 8,876
Alaska Codfish Co., 5 Stewart st., San Francisco, Calif.: KBLN. Sch. City of Papeete.... 389 KFCG. Sch. Glendale..... 296 KMLT. Sch. Maweema..... 453 KDNQ. Sch. S. N. Castle..... 514	Alaska Commercial Co. (Calif.), Alaska Commercial Bldg., San Francisco, Calif.: KVCN. Ga. s. Oregon..... 362	American Trading Co. (Inc.), 25 Broad st., New York, N. Y.: LIHBG. Sch. Yukon..... 172	American Ship & Commerce Navigation Corp., 30 Broadway, New York, N. Y.: LHPJ. St. s. Keresaspa..... 4,638 LHPC. St. s. Mount Seward..... 3,725 MBFH. St. s. Mount Clay..... 8,170 LHPD. St. s. Mount Sidney..... 3,513 LHPK. St. s. Mount Sterling.... 3,550 LHPB. St. s. Mount Summit.... 3,621
Alaska Pacific Navigation Co. (Oreg.), Mutual Life Insurance Bldg., Portland, Oreg.: LJDW. Ga. s. Oregon..... 1,616	Alaska Packers Assn., 85 Second st., Wills Fargo Bldg., San Francisco, Calif.: KRDM. St. s. Ahlak..... 115 JRGK. Shp. Bohemia..... 1,623 JRCM. Bkn. Centennial..... 1,286	American & Cuban S. S. Line, 27 William st., New York, N. Y.: LDVB. St. s. Santa Clara..... 2,584 MBFC. St. s. Santa Isabel..... 2,559	American Star Line, 25 Beaver st., New York, N. Y.: LMHT. St. s. John L. Cann..... 165 LRWG. St. s. American Star.... 5,268 LTKH. St. s. Northern Star.... 5,174
	Albatross Co. (Inc.), Rockland, Me.: LPHI. St. s. Albatross..... 384	American Hawaiian S. S. Co., 8 Bridge st., New York, N. Y.: KRNV. St. s. Alaskan..... 8,617 KQJN. St. s. American..... 5,600 KSGM. St. s. Arizonan..... 8,533 LQCR. St. s. Dakotan..... 6,501 LFRG. St. s. Floridian..... 6,784 KQMW. St. s. Hawaiian..... 5,671 LDKR. St. s. Iowan..... 6,547 LBMV. St. s. Kentuckian..... 6,432 KWBC. St. s. Mexican..... 8,414 LCNV. St. s. Minnesotan..... 6,547 LDMK. St. s. Ohloan..... 8,488 KQBC. St. s. Oregonian..... 5,648 LDGF. St. s. Panaman..... 6,499 LDBH. St. s. Pennsylvanian... 6,499 KSBG. St. s. Texan..... 8,615 KBJF. St. s. Virginian..... 7,914	American Sugar Transit Corp. (Del.), 117 Wall st., New York, N. Y.: KSBT. St. s. Dulcino..... 2,951

Names, ALPHABETICALLY ARRANGED, AND POST-OFFICE ADDRESSES OF MANAGING OWNERS OF MERCHANT VESSELS HAVING SIGNAL LETTERS, WITH RIGS, NAMES, AND GROSS TONNAGES—Continued.

American Transatlantic Co., 17 Battery pl., New York, N. Y.:	Armour Fertilizer Works, Union Stock Yards, Chicago, Ill.:	Atlantic Coast Co. (Me.)—Continued. LSVR, Sch. Mary Bradford Pelroe..... 1,133	Atlantic and Pacific S. S. Co. (Me.), 7 Hanover Square, New York, N. Y.:
LFD. St. s. Allagash..... 3,826	LJRN, Sch. Charles H. Macdow- ell..... 1,325	LMOJ, Sch. Paul E. Thurlow... 1,590	LDCQ, St. s. Santa Clara..... 6,262
LFR. St. s. Ausable..... 3,159	KDDL, Sch. City of Baltimore... 357	LPCN, Sch. Sallie Persis Noyes... 1,031	LCSM, St. s. Santa Cruz..... 4,826
LFNG, St. s. Manitowoc..... 4,471	LKRT, Sch. De Witt Brown... 1,325	LTCQ, Sch. Velma L. Hamlin... 1,091	LQTW, St. s. Santa Malta..... 6,270
LFNK, St. s. Maumee..... 2,556		LVCW, Sch. Wm. H. Harriman... 1,450	LKVJ, St. s. Santa Olivia..... 6,339
LFPQ, St. s. Muskegon..... 3,368			
LFMV, St. s. Winnebago..... 4,362	Artadl Peruvian Navigation Co. (Inc.), Monadnoc Bldg., San Francisco, Calif.:	Atlantic Coast Transportation Co., 11 Broadway, New York, N. Y.:	Atlantic, Gulf & West Indies S. S. Lines, 11 Broadway, New York, N. Y.:
These vessels are operated by the Allen Property Custodian, 16th and P sts., Washington, D. C.	KBWC, Sch. Corona..... 394	KMJD, Sch. Devon..... 724	MCJP, St. s. Agwllake..... 8,367
American Transportation Co., 17 State st., New York, N. Y.:	Arundel Corporation, The, Fidelity Bldg., Baltimore, Md.:	KMJF, Sch. Forest Hello..... 1,333	MICS, St. s. Agwllan..... 7,035
LCMP, St. s. Robert M. Thomp- son..... 2,458	LTBF, St. s. Frank A. Furst.... 181	KMDV, Sch. Haverford..... 678	LWVK, St. s. Agwllan..... 7,035
LCNW, St. s. Ruby..... 2,458		KNWM, Sch. Malvern..... 844	MCFK, St. s. Agwllan..... 7,078
American & Cuban Steamship Line (N. Y.), 59 Cortlandt st., New York, N. Y.:	Associated Oil Co., Sheldon Bldg., San Francisco, Calif.:	LHTS, St. s. Mary W. Potter... 148	MCFH, St. s. Agwllan..... 8,367
MBKC, St. s. Santa Eulalia..... 2,559	KTML, St. s. Arabs..... 155	LWQT, St. s. North America... 289	MCQP, St. s. Agwllsmith..... 10,300
MBLQ, St. s. Santa Veronica.... 2,559	MCQH, St. s. Frank G. Drum... 7,048	KMLJ, St. s. Paoli..... 330	MGNB, St. s. Agwllstone..... 10,300
Anandale Corp. (N. Y.), 277 Broadway, New York, N. Y.:	LDKH, St. s. Frank H. Buck... 6,076	KWQD, Sch. Shamokin..... 829	MCFJ, St. s. Agwllworld..... 7,078
LTWP, Sch. Anandale..... 1,630	KQCL, Sch. Santiago..... 979	KMJD, Sch. Stratford..... 678	KWVG, St. s. Agwllstone..... 2,667
Anderson, Charles, Alameda, Calif.:	KVRD, St. s. W. S. Porter..... 4,901	KJBL, St. s. Triton..... 259	LGMQ, St. s. Cuba..... 2,118
KDWH, Ga. s. Monterey..... 126	LBTD, St. s. Wm. F. Herrin.... 4,938	KPDC, Sch. Upton..... 843	LGMN, St. s. Cuba..... 3,820
Anderton, Raymond J., 321 Broadway, Newport, R. I.:	Associated Transportation Co., Sharon Bldg., San Francisco, Calif.:	Atlantic Fisheries Co. (N. Y.), 17 Whitehall st., New York, N. Y.:	Atlas Shipping Corp., Bourse Bldg., Philadelphia, Pa.:
KJGW, St. s. Walter Adams.... 271	LBNW, St. s. Coalinga..... 875	MCDS, St. s. Blue Point..... 324	KSVG, Sch. James B. Drake.... 1,153
Andrews, Nelson, Redwood City, Calif.:	Association of the Maryland Pilots, 914 South Broadway, Baltimore, Md.:	Atlantic Fruit Co., 61 Broadway, New York, N. Y.:	KPRS, St. s. Rainier..... 1,499
KVPM, St. s. Hoquiam..... 644	KSNV, St. s. Carmina..... 260	LHMN, St. s. Ancho..... 1,271	Atlas Steamship Co. (Calif.), San Francisco, Calif.:
KWJQ, St. s. Tahoe..... 751	Astmahco 3 (N. Y.), Astoria, N. Y.:	LJKK, St. s. Apricot..... 1,336	KTDR, St. s. Northland..... 1,387
Anglo-California Trust Co. (Calif.), Sansome and Market sts., San Francisco, Calif.:	LJCS, Ga. s. Astmahco III..... 2,063	LJGN, St. s. Apple..... 3,288	Axim Transportation Co. (Inc.), Anchorage, Ky.:
LVBH, Ga. s. Challamba..... 2,400	Astmahco 4 (N. Y.), 1031 Skenway ave., Astoria, N. Y.:	LJHR, St. s. Apple..... 3,288	LJCN, St. s. Hornet..... 697
LTVF, Ga. s. Coolcha..... 2,403	LHWV, Ga. s. Astmahco IV..... 2,063	Each vessel is incorporated under her own name except the Sagua, which is incorporated as the Sibria S. S. Corp., and the Tanamas the Sarnia S. S. Corp.	Backer, G., 207 S. Edison ave., Tampa, Fla.:
Antilles Trading Co. (P. R.), San Juan, P. R.:	Astoria Veneer Mills & Dock Co., Long Island City, N. Y.:	Atlantic Maritime Co., 210 State st., Boston, Mass.:	KDWJ, Sch. C. C. Wehrum..... 395
KTFS, Ga. s. Mystery..... 115	KRFP, Sch. Orlando V. Wooten 677	LJBF, St. s. Edith Nute..... 985	Backland, Mrs. Ellen M., 1603 11th ave., Seattle, Wash.:
Apex Navigation Corp., 63 Wall st., New York, N. Y.:	Astral Shipping Co., 24 State st., New York, N. Y.:	Atlantic Refining Co., 3144 Passyunk ave., Philadelphia, Pa.:	KLSG, Sch. C. S. Holmes..... 624
LPHM, Sch. Sir Thomas J. Lipton..... 1,358	LNSW, Ga. s. Asta..... 1,965	KTNF, St. s. Atlantic..... 129	Bailey, Edward, Manati, P. R.:
LJDH, Sch. William Taylor.... 1,358	Atchison, Topeka & Santa Fe R. R. Co., 3d and Channel sts., San Francisco, Calif.:	LGNV, St. s. H. C. Folger..... 7,086	LICC, Sch. Cecelia M. Dunlap... 835
Arango, Manuel Pina, 16 Link st., Providence, R. I.:	KWJT, St. s. E. P. Ripley..... 179	LJQD, St. s. Herbert L. Pratt... 7,111	Bailey, John B., New London, Conn.:
LPMF, Sch. Evolution..... 202	Atlantic Coast Co. (Me.), 131 State st., Boston, Mass.:	LJKT, St. s. J. C. Donnell..... 10,215	ILPB, Sch. Jesse L. Leach..... 217
Arbuckle, Christina, 71 Water st., New York, N. Y.:	LQDS, Sch. A. Er. Mills..... 946	LJNK, St. s. J. E. O'Neill..... 7,116	Balfour-Guthrie Trust Co., Portland, Ore.:
KMGV, St. s. John Wise..... 251	LKVF, Sch. Augusta G. Hilton... 1,562	LJWY, St. s. J. W. Van Dyke... 7,155	LWRP, Sch. Ecola..... 2,266
Archer, Floyd V., Roanoke, Va.:	MCHN, Sch. Atlantic Coast..... 1,643	KVQ, St. s. Radlant..... 81	Baltimore, Chesapeake & At- lantic Railway Co., Pier 1, Baltimore, Md.:
KJFT, St. s. Observation..... 122	LRFG, Sch. Bradford E. Jones... 1,648	LMBG, St. s. W. M. Burten.... 7,137	KHQR, St. s. Plankatank..... 899
Argonne S. S. Co. (Inc.), 17 Battery pl., New York, N. Y.:	LTBD, Sch. Doris Hamlin..... 1,063	LKQB, St. s. W. M. Irish..... 7,135	Baltimore & Carolina S. S. Co., 607 Union Trust Bldg., Baltimore, Md.:
LMPV, St. s. Serpentine..... 992	MBJF, Sch. Elizabeth Freeman... 1,665	Atlantic Towing Co. (Del.), Savannah, Ga.:	LGNK, St. s. Georgeanna..... 2,088
	LJRT, Sch. Ella Pierce Thurlow 1,503	KHWJ, St. s. Jacob Paulsen.... 97	LJKB, St. s. Sarah Weems..... 1,521
	LMWH, Sch. Frances L. Taussig 1,080	KMCW, St. s. Wm. F. McCauley... 149	Baltimore & Ohio R. R. Co., Baltimore and Charles sts., Baltimore, Md.:
	LQFR, Sch. Freeman..... 1,070	Atlantic Transport Co., 9 Broadway, New York, N. Y.:	KTQB, St. s. Geo. F. Randolph... 211
	LSTD, Sch. Herbert L. Rawding 1,219	LSPJ, St. s. Champion..... 7,771	LHGS, St. s. George L. Potter... 220
	LPKH, Sch. Ida S. Dow..... 1,411	LSPR, St. s. Delco..... 3,482	KVFG, St. s. Hugh L. Bond, Jr... 212
	LWVM, Sch. James W. Howard... 1,655	KSVC, St. s. Manchuria..... 13,638	
	LJBS, Sch. Jessie G. Noyes.... 1,376	MBVP, St. s. Minnehaha..... 17,281	
	MCHP, Sch. Josiah B. Chase.... 1,661	KTDS, St. s. Minnesota..... 20,602	
	LBNB, Sch. Lucia P. Dow..... 998	KSTH, St. s. Mongolia..... 13,638	
	LSCJ, Sch. M. Vivian Pierce.... 1,511	LTHQ, St. s. Montana..... 7,771	
		Atlantic & Caribbean Steam Navigation Co. (Red D Line), 82 Wall st., New York, N. Y.:	
		KQMT, St. s. Caracus..... 2,886	
		KPLQ, St. s. Marcalbo..... 1,771	
		LRTQ, St. s. Merida..... 628	
		KCW D, St. s. Philadelphia..... 2,520	
		KQWV, St. s. Zulla..... 1,713	

NAMES, ALPHABETICALLY ARRANGED, AND POST-OFFICE ADDRESSES OF MANAGING OWNERS OF MERCHANT VESSELS HAVING SIGNAL LETTERS, WITH RIGS, NAMES, AND GROSS TONNAGES—Continued.

Baltimore Steam Packet Co., <i>Pier 10, Light st., Baltimore, Md.:</i>	Bay State Fishing Co.—Continued.	Billings, George E.—Continued.	Boston Pilots' Relief Society, <i>Lewis Wharf, Boston, Mass.:</i>
KWJF. St. s. Florida..... 2, 185	LRCH. St. s. Ripple..... 301	KJVL. Sch. W. H. Talbot..... 816	KMPR. Ga. s. Liberty..... 118
KVNS. St. s. Raleigh..... 1, 185	LCGR. St. s. Surf..... 252	KLHP. Sch. Wm. Bowden..... 778	KPVM. Ga. s. Louise..... 102
Bangor Brewer Shipbuilding Co. <i>(Inc.), Brewer, Me.:</i>	LGHJ. St. s. Surge..... 302	Blaso Towboat Co. (Inc.), <i>126 Walnut st., New Orleans, La.:</i>	Boston Sand & Gravel Co., <i>88 Broad st., Boston, Mass.:</i>
LPCQ. Sch. Charles D. Stan- ford..... 714	LGCS. St. s. Swell..... 252	LMNJ. St. s. J. A. Bisso..... 246	LCMS. St. s. Eureka..... 471
LTWD. Sch. Horace E. Munroe. 1, 626	LGVV. St. s. Tilde..... 303	Black, Van Lear, <i>1205 Eutaw pl., Baltimore, Md.:</i>	LHMV. St. s. Noble Maxwell... 578
Bangor Lumber Co., <i>South Brewer, Me.:</i>	LDFJ. St. s. Wave..... 248	LFSW. Ga. s. Palisades..... 136	KSNR. St. s. Reliance..... 251
JPRC. Sch. Ida B. Gibson..... 235	LQKW. St. s. Whitte Cap..... 303	Black Star Line, (Del.), <i>56 W. 135th st., New York, N. Y.:</i>	Boston & Newfoundland Ship- ping Co. of Delaware, <i>17 Battery pl., New York, N. Y.:</i>
JDHS. Sch. Irene E. Meservay... 244	Beadle Bros. (Inc.), <i>16 Wildwood ave., Oakland, Calif.:</i>	KPDW. St. s. Kanawha..... 475	KHVD. Sch. Fred B. Balano.... 263
JMNG. Sch. Lizzlo D. Small... 190	KRCN. St. s. Cleane..... 228	Blackstone Valley Transporta- tion Co. (Inc.) <i>Pawtucket, R. I.:</i>	Bouker Contracting Co. (N. J.), <i>21 State st., New York, N. Y.:</i>
Bangor Ship Building Corp., <i>18 Broad st., Bangor, Me.:</i>	Beauchamp, O. T., <i>2520 Keyworth ave., Baltimore, Md.:</i>	KDJF. St. s. Pawtucket..... 275	LSQV. St. s. Bouker No. 4..... 177
LSRN. Sch. Katherine May..... 915	JWDQ. Sch. Mary A. Fisher.... 116	Blades Lumber Co., J. B., <i>New Bern, N. C.:</i>	Bounds, Peter, <i>Camden ave., Salisbury, Md.:</i>
Banks, Robert, <i>North Bend, Oreg.:</i>	Beaufort Fish Scrap & Oil Co., <i>Beaufort, N. C.:</i>	KLPN. Sch. Grace G. Bennett. 210	JSDV. Sch. Black Bird..... 124
MCJL. Sch. North Bend..... 981	KMBR. Ga. s. Pilgrim..... 98	Boggs, Francis G., <i>31 Commercial st., Boston, Mass.:</i>	Bramble, B. Wm., <i>2918 E. Baltimore st., Baltimore, Md.:</i>
Banks, Oliver O., <i>Salisbury, Md.:</i>	Bee Line Transportation Co., <i>Perth Amboy, N. J.:</i>	LJCG. Sch. Annie C. Ross..... 791	KLVD. Sch. Agnes S. Quillin... 197
JQCP. Sch. Eddio..... 119	KSBL. St. s. Cheektowaga..... 331	KHML. Sch. Francis Goodnow... 359	KLWR. Sch. Corapeake..... 234
Barber & Co., <i>17 Battery pl., New York, N. Y.:</i>	KPVH. St. s. Lehigh..... 446	KJGR. Sch. Thomas H. Law- rence..... 374	Bright Navigation Corp., <i>29 Broadway, New York, N. Y.:</i>
LDTJ. St. s. Doehra..... 4, 309	LCRF. St. s. Perth Amboy..... 452	h. Sand & Cornelius Steamship Corp., <i>Buffalo, N. Y.:</i>	LNWJ. Sch. Bright..... 2, 176
KSLD. St. s. Macona..... 5, 311	KWSN. *Sch. 700..... 934	IRGV. St. S. William P. Pal- mer..... 2, 293	Brookings Commercial Co. <i>(Inc.), Brookings, Oreg.:</i>
LFBV. St. s. Satsuma..... 4, 204	KWTD. *Sch. 701..... 934	Booth Fisheries Co. (Inc.), <i>Foot of Wall st., Seattle, Wash.:</i>	LHFT. *Sch. Frank D. Stout... 1, 113
LFDJ. St. s. Suruga..... 4, 374	KWTQ. *Sch. 704..... 934	KBVT. Shp. Benj. F. Packard... 2, 156	LCNH. St. s. Necanicum..... 752
The Macona is incorporated under its own name, the Doehra as the La Plata Steamship Co. and the Satsuma and Suruga as the New York & Oriental Steamship Co.	KWTV. *Sch. 707..... 934	JTNM. Bk. Guy C. Goss..... 1, 572	Brooks, Joseph, Jr., <i>Madison, Md.:</i>
Barnes, Charles H., <i>Saugus, Mass.:</i>	KPHS. *Sch. 780..... 926	JRLF. *Sch. J. D. Peters..... 1, 085	KSPF. Sch. Phillips M. Brooks. 243
MCWL. Sch. Laura Annie Barnes 698	KPVJ. *Sch. 781..... 931	JQDN. Shp. St. Paul..... 1, 893	Brooks-Scanlon Corp. (Del.), <i>Jacksonville, Fla.:</i>
Barry, Carlos, <i>Union Bank, New London, Conn.:</i>	KPSQ. *Sch. 783..... 923	Border Line Transportation Co., <i>1144 Henry Bldg., Seattle, Wash.:</i>	LWDN. St. s. Anson S. Brooks.. 2, 954
KGRH. Sch. Annie B. Mitchell. 463	KPVJ. *Sch. 784..... 19	KNGT. St. s. Fulton..... 605	Broughton & Wiggins Naviga- tion Co., <i>910 Ycon Bldg., Portland, Oreg.:</i>
KRJW. Sch. Charles H. Kilneck. 522	KPNG. *Sch. 786..... 495	Boston Maritime Corp., <i>131 State st., Boston, Mass.:</i>	LHMR. St. s. Ernest H. Meyer.. 1, 057
KTGR. Sch. George E. Kilneck. 560	KVTB. St. s. Wyoming..... 398	KTSW. Sch. Augusta W. Snow. 830	Brown, George W., <i>2103 Druid Hill ave., Baltimore, Md.:</i>
KSGV. Sch. William Booth..... 545	Bellows & Squires Co. (Inc.), <i>Reedville, Va.:</i>	LQBS. Sch. Charles A. Dean.... 1, 143	HLJB. St. p. Starlight..... 495
Barta, Theresa, J., <i>87 Chestnut st., Waltham, Mass.:</i>	LRQJ. Ga. s. H. R. Humphreys. 219	KTJM. Sch. Ellen Little..... 999	Brunswick Shipbuilding Co., <i>Brunswick, Ga.:</i>
KGRB. Sch. Waltham..... 523	LMDQ. Ga. s. Lancaster..... 141	LSFG. Sch. Helen Barnet Gring 1, 226	LRGW. Sch. Eleanor Taylor.... 705
Barton, Edward J., Lighterage Co., <i>1 Broadway, New York, N. Y.:</i>	LMDR. Ga. s. Martin..... 141	LWCP. Sch. Mary G. Maynard. 735	Buehner Lumber Co., The, <i>Coos Bay, Oreg.:</i>
KVBS. St. s. Robert W. Johnson 204	LMBS. Ga. s. Richmond..... 141	LNHM. Sch. Priscilla Alden.... 404	LCHK. St. s. Martha Buehner.. 774
Baxter S. S. Co., Fred, <i>Merchants Exchange, San Francisco, Calif.:</i>	LMDT. Ga. s. Swanson..... 141	LHRJ. Sch. Theoline..... 594	Buffalo Bayou Co. (Tex.), <i>Fall River, Mass.:</i>
LJHR. St. s. Fred Baxter..... 1, 294	Belyea, Bayard W., <i>Catais, Me.:</i>	MCBV. Sch. Zebedee E. Cliff... 1, 361	LQRH. St. s. Centurion..... 415
Baxter S. S. Co. Horace X., <i>Merchants Exchange, San Francisco, Calif.:</i>	JWTK. Sch. Winchester..... 303	MCDV. Sch. Mary H. Diebold. 1, 516	Bull-Insular S. S. Co., <i>17 Battery pl., New York, N. Y.:</i>
LHMT. St. s. Horace X. Baxter. 1, 293	Benemells, F., <i>Washington, D. C.:</i>	Boston Trawling Co., <i>51 Fish Pier, South Boston, Mass.:</i>	LQHK. St. s. Cornelia..... 3, 129
Bay State Fishing Co., <i>22 T Wharf, Boston, Mass.:</i>	KWJV. Sch. Horace M. Bleckford 503	LNKQ. St. s. Roseway..... 359	LQKP. St. s. Helen..... 3, 128
LDFG. St. s. Billow..... 248	Bennett, Geo. S., <i>New York, N. Y.:</i>	Boston & Gloucester Steamboat Co., <i>224 Atlantic ave., Boston, Mass.:</i>	LQNV. St. s. Moldegaard..... 2, 852
LDFH. St. s. Broaker..... 248	LPCD. St. s. Minnesota..... 3, 320	KBLY. St. s. City of Gloucester. 560	
LQJV. St. s. Comber..... 302	Bermudes Transport Co., <i>1900 Land Title Bldg., Philadelphia, Pa.:</i>	Boston Maritime Corp. (Me.), <i>131 State st., Boston, Mass.:</i>	
LBVJ. St. s. Crest..... 244	LJTH. St. s. America..... 2, 405	MCDV. Sch. Mary H. Diebold... 1, 516	
LKSN. St. s. Foam..... 308	LJTP. St. s. Guanoco..... 2, 341	MCBV. Sch. Zebedee E. Cliff... 1, 361	
LRCG. St. s. Ocean..... 301	Bethlehem Shipbuilding Corp. <i>(Ltd.), Baltimore, Md.:</i>	Boston Molasses Co., <i>175 Milk st., Boston, Mass.:</i>	
	LMRS. St. s. Progress..... 345	LDJF. St. s. Amolco..... 3, 153	
	Bianca Shipping Corp., <i>580 Alaska Bldg., Seattle, Wash.:</i>	LQWQ. St. s. Pedrito..... 296	
	LTQJ. Sch. Bianca..... 2, 139		
	Bicknell, Charles C., <i>Rockland, Me.:</i>		
	HTLW. Sch. Catawamteak.... 148		
	Biddeford Shipbuilding Co., <i>Biddeford, Me.:</i>		
	LNGM. Sch. Jere G. Shaw..... 739		
	Billings, George E., <i>310 California st., San Francisco, Calif.:</i>		
	KSHM. Sch. George E. Billings. 1, 260		
	KRQC. Sch. H. K. Hall..... 1, 237		
	KQPJ. Bkn. James Tuft..... 1, 274		

NAMES, ALPHABETICALLY ARRANGED, AND POST-OFFICE ADDRESSES OF MANAGING OWNERS OF MERCHANT VESSELS HAVING SIGNAL LETTERS, WITH RIGS, NAMES, AND GROSS TONNAGES—Continued.

Bull S. S. Co. A. H., 17 Battery pl., New York, N. Y.:	California-Mexico S. S. Co. (Calif.), Los Angeles, Calif.:	Carteret Ferry Corp., 90 West st., New York, N. Y.:	Chilberg, J. E., Alaska Bldg., Seattle, Wash.:
LGTD. St. s. Beatrice..... 3,450	MBVF. Ga. s. Casco..... 328	KFGC. Sch. Sea Fox..... 101	LTNQ. Ga. s. Balcalta..... 3,109
LGMN. St. s. Carolyn..... 3,309	Callabass Steamship Corp., New York, N. Y.:	Carver, A. D., 41 Water st., New York, N. Y.:	LVBG. Ga. s. Cethana..... 2,341
LFRI. St. s. Clare..... 3,372	LPGW. St. s. Callabass..... 2,740	LVQF. Sch. Dolly Madison..... 1,540	LVMC. Ga. s. Culburra..... 2,353
KRSQ. St. s. Dorothy..... 2,214	Callao Corporation, Bark, 18 Old Slip, New York, N. Y.:	LHPK. Sch. Nancy Hanks..... 1,162	Chile S. S. Co. (Inc.), 180 Broadway, New York, N. Y.:
LFMD. St. s. Edith..... 3,382	LGFM. Bk. Callao..... 1,014	LRGH. Sch. Virginia Dare..... 1,569	LFQT. St. s. Republic..... 4,159
LCKQ. St. s. Evelyn..... 3,140	Calloway, Jacob, Pratt and Frederick sts., Baltimore, Md.:	Caspar Lumber Co., 807-12 Kohl Bldg., San Francisco, Calif.:	China Mail S. S. Corp., 416 Montgomery st., San Francisco, Calif.:
LGBH. St. s. Hilton..... 3,102	KGNI. Sch. Kate Darlington.. 135	KWMB. St. s. Caspar..... 648	KNLT. St. s. China..... 5,060
LBFG. St. s. Jean..... 3,125	Calor, P. A., Jonesport, Me.:	KFGS. St. s. Lakme..... 529	LDCH. St. s. Nanking..... 8,262
LBNS. St. s. Margaret..... 3,274	KBVJ. Sch. Marguerite..... 113	Castner, Curran & Bullitt (Inc.), 40 Central st., Boston, Mass.:	Chinacogue Fish Oil & Guano Co. (Va.), Cape Charles, Va.:
LBPS. St. s. Ruth..... 3,102	Calumet Steamship Co. (Del.), 2958 East 81st st., Chicago, Ill.:	LGHT. St. s. Corsica..... 2,364	LRHD. St. s. John R. Hayles... 226
Burhoe, Harper & Co., 60 State st., Boston, Mass.:	LGCK. St. s. Vindal..... 1,290	LHSM. St. s. Deepwater..... 7,610	Chiquimula Ship Corp., 17 Battery pl., New York, N. Y.:
LKRW. Sch. Commack..... 1,440	Calvert Navigat. Co. (Del.), Baltimore, Md.:	LMBT. St. s. Glen White..... 5,438	LJQK. Sch. Chiquimula..... 700
Burns-Philp Co. (Inc.), Merchants Exchange Bldg., San Francisco, Calif.:	MBRB. St. s. Clement Smith.... 7,506	LGBV. St. s. Harvey H. Brown.. 2,673	Chisholm Vessels Co., John, Gloucester, Mass.:
KNDL. Sch. Annie M. Campbell 565	Cameron, Reuben I., New York, N. Y.:	LGOB. St. s. Selwyn Eddy..... 2,840	LVNM. Ga. s. Fabia..... 248
KNJT. Sch. Eric..... 574	KHRJ. Sch. Ricameron..... 1,072	LJWB. St. s. Sewalls Point..... 5,431	Citizens & Peoples National Bank, Pensacola, Fla.:
KMJS. Sch. John A. Campbell... 545	Cananova Steamship Corp., 61 Broadway, c/o Atlantic Fruit Co., New York, N. Y.:	LNKS. St. s. William N. Page... 5,438	LPIG. Sch. Santa Rosa..... 695
KPLT. Sch. Lottie Bennett..... 566	MBDJ. St. s. Cananova..... 1,925	LMNH. St. s. Winding Gulf..... 5,433	City of Besumont Ship Corp., 7 West 10th st., Wilmington, Del.:
KTGF. Sch. Wm. H. Smith..... 566	Cann, John, 2 Rock Terrace, Dorchester, Mass.:	Cayo Mambi S. S. Corp. (Del.), New York, N. Y.:	LKVM. Ga. s. City of Besumont 2,014
Butler & Co., K. H., 17 Battery pl., New York, N. Y.:	JRVF. Sch. John A. Beckerman.. 484	LWVH. St. s. Cayo Mambi..... 1,925	City of Galveston Ship Co. (Inc.), Wilmington, Del.:
KBCF. Sch. Carrie A. Bucknam.. 287	Caoba Corp., 220 11th ave., New York, N. Y.:	Cello S. S. Co., Five Bldg., San Francisco, Calif.:	LPNT. Ga. s. City of Galveston. 2,259
C. C. Navigation Corp., 29 Broadway, New York, N. Y.:	LJGR. St. s. Caoba..... 683	LDJM. St. s. Cello..... 943	City of Houston Ship Co. (Miss.), Gulfport, Miss.:
LVMT. Sch. Cecilia Cohen..... 1,102	Cape Ann Otter Trawl Co., Gloucester, Mass.:	Central Vermont Trans. Co., Portland, Me.:	LVHB. Bkn. Montalcone..... 2,418
Cabanillas, Bartoloma, Mayaguez, P. R., San Juan, P. R.:	LQDP. St. s. Gloucester..... 489	KWVJ. St. s. New London..... 2,818	City of Jackson Shtp Co., Gulfport, Miss.:
KVGC. Sch. Bertha and Pearl.. 114	Cape Cod S. S. Co. (Trustees), 151 State st., Boston, Mass.:	LBCP. St. s. New York..... 2,818	LTRV. Ga. s. Mantova..... 2,422
Cabot (Inc.), Samuel, 141 Milk st., Boston, Mass.:	KGPK. St. s. Dorothy Bradford.. 1,746	Chamberlin, W. H., Oakland, Calif.:	City of Lafayette Ship Co., Orange, Tex.:
KPTG. *Sch. Sharon..... 482	Caribbean Steamship Co. (Ltd.), 17 State st., New York, N. Y.:	LGRW. St. s. Phyllis..... 1,266	LRNQ. St. s. City of Lafayette.. 2,439
Cabral, John M., 59 South Second st., New Bedford, Mass.:	LTWN. St. s. Cladas..... 2,007	LQKN. St. s. Stanwood..... 1,129	City of New York, Health Department, New York, N. Y.:
HJFL. Bk. Grey Hound..... 177	LCJR. St. s. Carlisco..... 927	Chandler, Willis H., Newton, Mass.:	KVFW. St. s. Riverside..... 300
Cahill Towing Line (Inc.), 140 Broadway, New York, N. Y.:	Carloca Co. (Inc.), 307 Whitney Bank Bldg., New Orleans, La.:	LDRN. Bk. Snowdon..... 1,111	City of Natchez Ship Co. (Miss.), Gulfport, Miss.:
KRDJ. St. s. Anna W..... 204	LGSK. Bkn. Carloca..... 762	Charlestown Trust Co., City Square, Charlestown, Mass.:	MBCG. Bkn. Molfetta..... 2,462
LQIJ. St. s. Artisan..... 357	Caronza, Antonio, 525 Calvert Bldg., Baltimore, Md.:	LJTM. St. s. Briton..... 2,434	City of Pascagoula Ship Co., Corner 15th st. and 26th ave., Gulfport, Miss.:
KPRB. St. s. Gerry..... 273	LHVK. St. s. Bella..... 1,281	Charles Ward Engineering Works (W. Va.), Pittsburgh, Pa.:	LQPB. Ga. s. City of Pascagoula 2,354
KTCP. St. s. Imperial..... 160	Carter, J. Harrison, 15th st. S.W. (waterfront), Washington, D. C.:	MCSR. St. s. Vicksburg..... 757	City of Portland Motorship Co., (Inc.), Portland, Oreg.:
KNSD. St. s. O. L. Halenbeck... 198	JMHF. Sch. Mary Lee..... 130	Chatham, William, Foot of 16th st., San Francisco, Calif.:	LFWC. Ga. s. City of Portland.. 1,833
KVQS. St. s. Princess..... 151	Carter, Mary A., 1314 E. 4th St. S.W., Washington, D. C.:	KWHC. St. s. F. S. Loop..... 794	City of Puebla Corp., 17 Battery pl., New York, N. Y.:
LQVD. St. s. Woodman..... 358	KDMP. Sch. Maine..... 190	KVCP. St. s. Johan Poulsen..... 650	JVRN. St. s. City of Puebla..... 2,980
Calamares Steamship Corp. (N. Y.), Pier 9, North River, 17 Battery pl., New York, N. Y.:	Carrozza, Antonio, 525 Calvert Bldg., Baltimore, Md.:	Chesapeake S. S. Co., Light and German sts., Baltimore, Md.:	
LDSQ. St. s. Calamares..... 7,244	LHVK. St. s. Bella..... 1,281	KWBD. St. s. Columbia..... 2,021	
California-Mexico S. S. Co. (Calif.), Los Angeles, Calif.:	Carter, J. Harrison, 15th st. S.W. (waterfront), Washington, D. C.:	Chesapeake & Ohio Railway Co., Newport News, Va.:	
LVPT. Ga. s. Mazatlan..... 987	JMHF. Sch. Mary Lee..... 130	LFQK. St. s. C. E. Graham..... 268	
California Sea Products Co., San Francisco, Calif.:	Carter, Mary A., 1314 E. 4th St. S.W., Washington, D. C.:	LTKS. St. s. Geo. W. Stevens.. 177	
LWQV. St. s. Hawk..... 111	KDMP. Sch. Maine..... 190	Chicago & South Haven S. S. Co. (Ill.), South end of Clark st. bridge, Chicago, Ill.:	
LWRB. St. s. Port Saunders.... 112		KVSB. St. s. Iroquois..... 1,182	
California & Hawaiian Sugar Refining Co., 250 California st., San Francisco, Calif.:			
LDFS. St. s. Henry J. Biddle.... 229			

NAMES, ALPHABETICALLY ARRANGED, AND POST-OFFICE ADDRESSES OF MANAGING OWNERS OF MERCHANT VESSELS HAVING SIGNAL LETTERS, WITH RIGS, NAMES, AND GROSS TONNAGES—Continued.

City of Vicksburg Ship Co., Gulfport, Miss.: ITWC. Bkn. Marsala..... 2,422	Cole & Co., Geo. W. (N. Y.), 30 Broadway, New York, N. Y.: LMJH. Sch. Isabel C. Harries... 1,078	Corono Coal Co., 1312 Whitney Bldg., New Orleans, La.: MCLH. St. s. Adler..... 523	Cuba Distilling Co., 27 William st., New York, N. Y.: LGSQ. Ga. s. Charles Braley..... 3,253 LCPH. St. s. Nelson..... 4,740 LGQC. St. s. Sucrosa..... 5,532
Cialborne Annapolis Ferry (Md.), Annapolis, Md.: JTFK. St. p. Gen'l Lincoln..... 398	Collins, Irving A., 29 E. Central ave., Moorestown, N. J.: KJCN. Sch. Thomas J. Shryock... 173	Cory, A. A., 62 Forest st., New Bedford, Mass.: KGFH. Sch. Margaret..... 138	Cuban Atlantic Transportation Co. (Inc.), 60 Church st., New York, N. Y.: LSVM. St. s. Bartolme..... 418
Cleveland, Benj. D., New Bedford, Mass.: KPWS. Sch. A. M. Nicholson... 136 KQFS. Sch. William A. Graber... 137	Colombian Maritime Co. (Ltd.), 17 State st., New York, N. Y.: LFDW. St. s. Balboa..... 615	Cosmopolitan Shipping Co. (Inc.), 115 Broadway, New York, N. Y.: LDST. Shp. Brynhilda..... 1,502	Culbreath, P. P., 308 Jackson st., Tampa, Fla.: KLRV. Sch. Jubilee..... 103
Clinchfield Navigation Co. (Inc.), 24 Broad st., New York, N. Y.: KW BQ. Sch. Albert W. Robin- son..... 498 LQFB. St. s. Clinchco..... 437 LNWH. St. s. Cotopaxi..... 2,351 LCFJ. Sch. Edward R. Smith... 565 LTHV. St. s. Saxon..... 2,663	Columbia River Packers' Assn., 8th st., Astoria, Oreg.: JVP M. Shp. Reuce..... 1,924 LGBW. Ga. s. Patsy..... 165 JHDG. Shp. St. Nicholas..... 1,798	Costa, Leandro J., Jr., 22 Prince st., Boston, Mass.: KWL D. Sch. Edith Silveira.... 80 KWVD. Sch. Mary De Costa.... 103	Cumberland Shipbuilding Co. (Me.), Portland, Me.: MBNS. Sch. James C. Hamlen... 1,138
Clyde Lighterage Co. (Inc.), 24 Stone st., New York, N. Y.: KBQC. St. s. Henry C. Rowe.... 220	Commercial Pacific Cable Co., 253 Broadway, New York, N. Y.: KVTC. St. s. Florence Ward... 266 LDVN. St. s. Restorer..... 3,179	Cox's Towing Line (Inc.), 90 West st., New York, N. Y.: LNVF. Sch. Azua..... 604	Cummer, A. G., 1018 Riverside ave., Jacksonville, Fla.: KTRW. *Sch. South East..... 869
Clyde S. S. Co., Pier 36, North River, New York, N. Y.: KHNP. St. s. Algonquin..... 2,832 KWMQ. St. s. Altamaha..... 2,667 KQVN. St. s. Apache..... 4,145 KRBY. St. s. Arapahoe..... 4,145 KDNP. St. s. Cherokee..... 2,556 KTSQ. St. s. Chippewa..... 2,696 KMLR. St. s. Comanche..... 3,856 KYTD. St. s. Delaware..... 1,907 JLHW. St. s. George W. Clyde... 1,848 KSDT. St. s. Huron..... 3,318 LFGH. St. s. Inca..... 1,414 KGGN. St. s. Inquest..... 3,601 KVNW. St. s. Indiana..... 2,696 LHNS. St. s. Kiowa..... 2,039 LCRH. St. s. Lenape..... 5,179 KWRL. St. s. Mohawk..... 4,623 KTHN. St. s. Mohican..... 2,255 JHFG. St. s. New York..... 2,589 LHMV. St. s. Norfolk..... 2,453 KVWI. St. s. Pawnee..... 1,907 LGMW. St. s. Philadelphia..... 2,453 LFPN. St. s. Yaque..... 1,414	Commonwealth Fisheries Co., 4 Boston Fish Pier, Boston, Mass.: LSRT. St. s. Alden A. Mills.... 346 LQHV. St. s. Louis M. Winslow... 346	Crawford & Smith (Inc.), 31 Broadway, New York, N. Y.: HGBS. Sch. Edwin R. Kirk.... 261	Cummins & Co., A. D., 127 Walnut st., Philadelphia, Pa.: LWJB. Sch. Albert D. Cummins... 1,163 LWERV. Sch. Makie F. Cummins... 1,167
Coast Shipbuilding Co. (Oreg.), Portland, Oreg.: MIGQ. St. s. Egeria..... 2,300	Commissioners, Board of, 200 New Orleans Court Bldg., New Orleans, La.: JVSH. St. s. Samson..... 159	Crawley & Thurlow S. S. Co., 131 State st., Boston, Mass.: MCBR. St. s. A. L. Kent..... 6,213 MCFR. Sch. Alcaeus Hooper.... 1,305 LQVJ. St. s. Clara H. Doane.... 96 LDVR. St. s. Edward Peirce.... 4,387 LGRG. St. s. Felix Tausch.... 6,253 LFCF. Sch. Gladys M. Taylor... 967 LDHG. St. s. Lewis K. Thurlow... 3,300 LQRN. St. s. Peter H. Crowell... 3,101 LFGD. St. s. Stephen R. Jones... 4,387 KPTD. St. s. Tatum..... 2,261 LPMG. St. s. Walter D. Nease... 4,387 LGNH. St. s. Wm. A. McKenny... 6,256	Cummins Transportation Co. (Inc.), Wilmington, Del.: LJVT. Sch. Pauline M. Cummins... 456
Coast Transit Co., 17 Battery pl., New York, N. Y.: LBFT. *Sch. I. D. Fletcher..... 1,034	Consolidation Coastwise Co., 40 Central st., Boston, Mass.: EGDH. St. s. Inland..... 1,888 HPTW. St. s. Palmer..... 124 KPNM. St. s. Savage..... 410	Crowe, W. B., Los Angeles, Calif.: JWKH. Sch. Lily..... 149	Curlew Co., Rockland, Me.: LVDQ. St. s. Curlew..... 408
Coastwise S. S. & Barge Co., 503 Burke Bldg., Seattle, Wash.: JWBP. *Sch. Henry Villard.... 1,552	Cook, Henry W., 437 Chestnut st., Philadelphia, Pa.: KLDH. *Sch. North East..... 1,061 KTJF. *Sch. South Land..... 869 KTHL. St. s. Wellington..... 334 LNSC. *Sch. Westland..... 989 KDCW. *Sch. Wm. J. Lermond... 887	Crowell, Joseph, Provincetown, Mass.: KVCF. Sch. Rose Dorothea.... 147	Curran, Geo. A., Catalis, Me.: JMDH. Sch. Seth W. Smith..... 193
Coastwise Transportation Co., 40 Central st., Boston, Mass.: LFRQ. St. s. Bristol..... 3,971 LVHJ. St. s. Clarksburg..... 4,821 LBHJ. St. s. Coastwise..... 4,015 LJPS. St. s. Fairmont..... 5,400 LFPD. St. s. Franklin..... 6,266 LDJB. St. s. Hampden..... 4,727 LCQD. St. s. Middlesex..... 4,725 LCSG. St. s. Norfolk..... 3,521 LCDQ. St. s. Suffolk..... 4,718 LBJR. St. s. Transportation..... 4,015	Cook Co. (Me.), John A., Provincetown, Mass.: JTCN. Sch. Carmo..... 243 JBPN. Bk. Charles W. Morgan... 313	Crowley, Thomas, Pier 14, San Francisco, Calif.: KLHM. Bk. Olympie..... 1,469 LHJW. St. s. Robert C. Sudden... 1,363	Curtis Bay Towing Co., 1631 Munsey Bldg., Baltimore, Md.: LRGC. St. s. Ludington Patton... 285 KPCL. St. s. Port Covington.... 145
	Cooper, Henry E., Honolulu, Hawaii: KDVW. Sch. Zampa..... 385	Crowley Launch & Tug Boat Co. (Inc.), Howard Street Wharf, San Francisco, Calif.: KSQD. Sch. Sausalito..... 367	Cyclades Transportation Co., 44 Whitehall st., New York, N. Y.: KVQT. Sch. Northland..... 2,047
	Coos-Bay Lumber Co., Oakland, Calif.: LJCP. St. s. O. A. Smith..... 1,878 LHCD. St. s. Johanna Smith... 1,921	Cuban Atlantic Transportation Corp., 50 Church st., New York, N. Y.: LFQB. *Sch. Coastwise..... 1,432	D. C. Navigation Corp., 29 Broadway, New York, N. Y.: LMGS. Ga. s. David Cohen..... 754
	Cornell Steamboat Co. (N. Y.), Albany, N. Y.: LVHS. St. s. Bear..... 181 LVMW. St. s. Burro..... 179		d'Andrade, Manuel Jose, New Bedford, Mass.: KRJS. Ga. s. Ralph L. Hall..... 127
			d'Azevedo, Joao Jose, 15 Griffin st., New Bedford, Mass.: KLTW. Sch. Neurmahal..... 115
			Dady Engineering & Contract- ing Co. (N. Y.), M. J., 375 Fulton st., New York, N. Y.: LQVQ. St. s. Craftsman..... 358
			Dagland, G. H., 77 Broad st., New York, N. Y.: KSTL. Sch. Sallsbury..... 597

NAMES, ALPHABETICALLY ARRANGED, AND POST-OFFICE ADDRESSES OF MANAGING OWNERS OF MERCHANT VESSELS HAVING SIGNAL LETTERS, WITH RIGS, NAMES, AND GROSS TONNAGES—Continued.

Daniels Co., Oscar, Tampa, Fla. MCFN. Ga. s. Lorraine D..... 1255	Denton, S. B., Tampa, Fla.: KTJP. Sch. Anna M. Hudson.... 338 JVHP. Sch. Thomas B. Garland. 348	Dougherty Co., P.—Continued. LBSQ. *Sch. Monacacy..... 973 I.FQJ. *Sch. Montauk..... 1,371 KWRQ. *Sch. Nanticoke..... 771 KWRP. *Sch. Potomac..... 823 LJFH. *Sch. Providence..... 1,371 KWQF. St. s. Resolute..... 294 KWLR. *Sch. Severn..... 780 MCWD. *Sch. Talbot..... 2,229 LFNS. *Sch. Wilmington..... 1,371 KTNH. *Sch. Worcester..... 625	Eastern Steamship Lines, India Wharf, Boston, Mass.: LBCQ. St. s. Belfast..... 2,157 KSNB. St. s. Calvin Austin..... 3,826 KLWN. St. p. City of Bangor... 1,661 KQWG. St. p. City of Rockland... 1,666 KPLG. St. s. Governor Dingley... 3,826 KTDP. St. p. J. T. More..... 730 LBJT. St. s. North Land..... 3,282 MBND. St. s. Norwalk..... 2,137 KSCQ. St. p. Ransom B. Fuller... 2,329
Dantzler, A. F., Moos Point, Miss.: LDWV. Sch. Delta..... 317	d'Oliveira, Luiz, New Bedford, Mass.: KLN B. Sch. Elector..... 119	Douglass, E. A., 437 N. 5th st., Philadelphia, Pa.: KMCP. Sch. Rebecca R. Douglass..... 475	Eastern Transportation Co., Ford Bldg., Wilmington, Del.: LJDV. *Sch. A. H. Olwine..... 1,077 KMTW. St. s. Eastern..... 211 LCFH. Sch. Eugenia Hooper... 730 LBQG. *Sch. Harry F. Hooper... 836 LQTR. Sch. Joseph J. Hook..... 1,032 MCLW. *Sch. Marie Hopper..... 2,190 MCBS. *Sch. Luther E. Hooper... 2,190 KVRN. *Sch. R. W. Macdonald... 630 LBRS. *Sch. Sweetser Linthicum..... 695 KWQR. Sch. T. J. Hooper..... 722 MCPT. St. s. T. J. Hooper..... 479
Davenport Transportation Co. (Del.), Charles, New York, N. Y.: KHCQ. Sch. Charles Davenport. 1,297	Dimon, C. L., 32 Broadway, New York, N. Y.: LJRG. St. s. Maple..... 1,098	Doyen Company (Inc.), P. H., Portland, Me.: LSFB. St. s. Alax..... 350	Dugan Co. (La.), Fredric A., Canal-Commercial Bldg., New Orleans, La.: KSLB. Bkn. Frederic A. Dugan 1,137
Davenport, J. E., 112 Market st., San Francisco, Calif.: LVKP. Sch. K. V. Kruse..... 1,728	Dimon Line (Del.), New York, N. Y.: KCMV. St. s. H. F. Dimock.... 2,625 KDPV. St. s. Herman Winter... 2,625	Duggan Co. (La.), Fredric A., Canal-Commercial Bldg., New Orleans, La.: KSLB. Bkn. Frederic A. Dugan 1,137	Dunaway, T. L., Reedville, Va.: JQSB. Sch. Lucie Wheatley.... 189
Davenport, J. O., 112 Market st., San Francisco, Calif.: LCNQ. St. s. Davenport..... 911	Dittmar, W. D., New York, N. Y.: LVPI. St. s. Pointer..... 170 LTJD. St. s. Setter..... 176	Dunn & Elliot Co., Thomaston, Me.: LQCJ. Bkn. Ceell P. Stewart... 1,216	Dunaway, T. L., Reedville, Va.: JQSB. Sch. Lucie Wheatley.... 189
Davis & Co., (Inc.), Fred L., 49 Rogers st., Gloucester, Mass.: KWRV. Ga. s. Rex..... 134	Dodge Co., E. J., 16 California st., San Francisco, Calif.: KTMJ. St. s. Vanguard..... 358	Dunaway, T. L., Reedville, Va.: JQSB. Sch. Lucie Wheatley.... 189	East Coast Fisheries Co. (Me.), Rockland, Me.: KWF D. Sch. Arcthusa..... 157 LVQD. St. s. Brant..... 414 LVWN. St. s. Coot..... 409 LWFD. St. s. Grebe..... 414 LVQJ. St. s. Heron..... 411 LVTG. St. s. Loon..... 409 LWMO. St. s. Medric..... 380 LVWP. St. s. Pengroy..... 409 LTPW. St. s. Penguin..... 377 LVSM. St. s. Plover..... 411 LVSP. St. s. Shelldrake..... 411 LVSC. St. s. Snipe..... 411 LVBJ. St. s. Tern..... 411
Davis & Co., (Inc.), Fred L., 49 Rogers st., Gloucester, Mass.: KWRV. Ga. s. Rex..... 134	Dollar Co., The Robert, 230 California st., San Francisco, Calif.: MCLR. St. s. Adolf Viennen.... 3,410 LDWQ. Shp. Dunsyre..... 2,140 MCLP. St. s. Egon..... 3,091 MCLQ. St. s. Schurbek..... 2,409	Dunn & Elliot Co., Thomaston, Me.: LQCJ. Bkn. Ceell P. Stewart... 1,216	East Coast Ship Co., 20 Central Road, Somerville, Mass.: LSKM. Sch. James E. Newson... 707 LWCP. Sch. Mary G. Maynard... 735
Davidson Chemical Co. (Co.), Baltimore, Md.: LQHG. St. s. Asirea..... 415 MBWN. *Sch. Dover..... 2,228	Dollar, R. Stanley, San Francisco, Calif.: KLMW. Bkn. Jane L. Stanford. 970	Dunaway, T. L., Reedville, Va.: JQSB. Sch. Lucie Wheatley.... 189	East Coast Transportation Corp., 17 Battery pl., New York, N. Y.: KPHV. Ga. s. Amazon..... 93
Day, J. J., Seaford, Del.: LBHC. Sch. G. J. Cherry..... 533	Domingues, Jose M., New Bedford, Mass.: KRNG. Bkn. Amos Pegs..... 685	Dunaway, T. L., Reedville, Va.: JQSB. Sch. Lucie Wheatley.... 189	East Jersey R. R. & Terminal Co., 11 Broadway, New York, N. Y.: LSBF. St. s. Guardian..... 177
Decrow, Israel E., 91 Broad st., Boston, Mass.: KPIJG. Sch. Estelle Krieger.... 1,172	Donald S. S. Co. (Inc.), New York, N. Y.: LKNF. Ga. s. Marie De Ronde.. 2,415	Dunaway, T. L., Reedville, Va.: JQSB. Sch. Lucie Wheatley.... 189	Eastern Shore Development S. S. Co., Fidelity Bldg., Baltimore, Md.: KGLS. St. s. Texas..... 116
Deep Sea Shipping Corp., Seattle, Wash.: JSTH. Sch. Esther..... 287	Donna Lane Motorship Corp., Seattle, Wash.: MBPK. Ga. s. Donna Lane..... 2,185	Dunaway, T. L., Reedville, Va.: JQSB. Sch. Lucie Wheatley.... 189	Edith Co. (La.), The, New Orleans, La.: KQNS. Sch. Edith..... 1,263
Deering, Gardiner G., Bath, Me.: LDCG. Sch. Courtney C. Houck. 1,627 LFTQ. Sch. Frank M. Deering. 1,891 KBHL. Sch. Gardiner G. Deering 1,982 LJWR. Sch. Harry C. Deering. 1,342 LBSF. Sch. Lydia McLellan 1,352 KRHQ. Sch. Mary F. Barrett... 1,833 LBGK. Sch. Mary L. Baxter.... 1,036 LEGF. Sch. Maude M. Morey... 1,364	Donovan S. S. Co., Hobart Bldg., San Francisco, Calif.: KWRT. St. s. Carlos..... 865 MBWP. Ga. s. Wm. Donovan.... 2,204	Dunaway, T. L., Reedville, Va.: JQSB. Sch. Lucie Wheatley.... 189	Edwards, A. T., 75 Dunbar st., New Bedford, Mass.: KQFP. Sch. Valkyria..... 139 JSVK. Bk. Wanderer..... 303
Delaware & Western R. R. Co. (Pa.), 90 West st., New York, N. Y.: LVRP. St. s. Highflyer..... 173 LVRQ. St. s. Rattler..... 173	Dorgan, John A., 453 Church st., Mobile, Ala.: LCGK. Sch. Alabama..... 120	Dunaway, T. L., Reedville, Va.: JQSB. Sch. Lucie Wheatley.... 189	Edwards Co. (Inc.), The, Reedville, Va.: LBWD. St. s. W. L. Messick.... 237
Delaware, Lackawanna & Western R. R. Co., 90 West st., New York, N. Y.: KVDW. St. s. Bernardsville.... 181 LBHQ. St. s. Fulton..... 229 KSMB. St. s. Montclair..... 130	Dougherty Co., P., Gay and Lombard st., Baltimore, Md.: KWPS. St. s. Albatross..... 286 LJVM. *Sch. Annapolis..... 1,371 LGJW. *Sch. Baltimore..... 1,307 KSGD. St. s. Defiance..... 154 LGCS. *Sch. Delaware..... 1,371 MCVR. *Sch. Harford..... 2,240 LCQP. *Sch. Maine..... 1,110 LGQJ. *Sch. Maryland..... 1,371 MCVL. *Sch. Mayo..... 2,229	Dunaway, T. L., Reedville, Va.: JQSB. Sch. Lucie Wheatley.... 189	Elder Steel S. S. Co. (Del.), 60 Broad st., New York, N. Y.: LNGB. St. s. Deerfield..... 7,551 LQGP. St. s. West Catamane.... 6,132
Denechaud, J. F., State Museum Bldg., New Orleans, La.: LVHM. Sch. John Francis Stuard 1,200	Dougherty Co., P., Gay and Lombard st., Baltimore, Md.: KWPS. St. s. Albatross..... 286 LJVM. *Sch. Annapolis..... 1,371 LGJW. *Sch. Baltimore..... 1,307 KSGD. St. s. Defiance..... 154 LGCS. *Sch. Delaware..... 1,371 MCVR. *Sch. Harford..... 2,240 LCQP. *Sch. Maine..... 1,110 LGQJ. *Sch. Maryland..... 1,371 MCVL. *Sch. Mayo..... 2,229	Dunaway, T. L., Reedville, Va.: JQSB. Sch. Lucie Wheatley.... 189	Elliot, Richard O., Thomaston, Me.: KSRF. Sch. E. Marie Brown... 456 MCGH. Sch. Edna Hoyt..... 1,512 LKRD. Sch. Margaret Throop... 1,264 KRMG. Sch. Marion N. Cobb... 459 LVBQ. Bkn. Reine Marie Stewart..... 1,307 LVQW. Sch. Robert L. Bean... 1,335 MBSW. Sch. T. N. Barnsdall... 1,369
Denechaud, Chas. I., Canal Bank Bldg., New Orleans, La.: LJMB. Sch. Rosemary..... 901	Denton-Shore Lumber Co. (Fla.), Tampa, Fla.: LWKD. *Sch. Calbarien..... 288 LWSN. *Sch. Cardenas..... 307 MBRH. *Sch. Matanzas..... 367 KJPF. St. s. Utowana..... 392	Dunaway, T. L., Reedville, Va.: JQSB. Sch. Lucie Wheatley.... 189	Elzey, George W., Laurel, Del.: KSM P. Sch. George W. Elzey, Jr. 690
Denechaud, Chas. I., Canal Bank Bldg., New Orleans, La.: LJMB. Sch. Rosemary..... 901	Denton-Shore Lumber Co. (Fla.), Tampa, Fla.: LWKD. *Sch. Calbarien..... 288 LWSN. *Sch. Cardenas..... 307 MBRH. *Sch. Matanzas..... 367 KJPF. St. s. Utowana..... 392	Dunaway, T. L., Reedville, Va.: JQSB. Sch. Lucie Wheatley.... 189	Emery, Ralph C., 114 State st., Boston, Mass.: KSRJ. Sch. Eleanor F. Bartram. 1,114 KQTS. Bkn. John S. Emery.... 919 KRJQ. Sch. Kenwood..... 929 KVCN. Sch. Tifton..... 591

NAMES, ALPHABETICALLY ARRANGED, AND POST-OFFICE ADDRESSES OF MANAGING OWNERS OF MERCHANT VESSELS HAVING SIGNAL LETTERS, WITH RIGS, NAMES, AND GROSS TONNAGES—Continued.

Equator S. S. Line, 25 Beaver st., New York, N. Y.: KWTC. Sch. Eugenia..... 100	Fidelity Trust Co., 4th and Chestnut sts., Philadelphia, Pa.: KWGF. St. s. Patchogue..... 190	France & Canada S. S. Corp.— Continued. KSLV. Sch. Dorothy Palmer... 2, 872 KQSH. Sch. Martha P. Small... 2, 178 KQNR. Sch. Oakley C. Curtiss... 2, 374 KTBH. Sch. Singleton Palmer... 2, 859 MCFP. *Sch. Utak... 2, 323 MBKL. *Sch. Winaplo... 2, 411 LBIIG. Sch. Wyoming... 3, 730	Galligan, James P., jr., 24 Fremont st., Taunton, Mass.: KDGW. Sch. Sarah E. Lee.... 103
Erickson Navigation Co. (Inc.), 25 Beaver st., New York, N. Y.: LPGQ. Sch. Alexander H. Erick- son..... 970	Fife Shipping Co., 330 California st., San Francisco, Calif.: LGGK. Sch. Columbia River... 1, 200 KRHQ. Sch. Gamble... 726 KTNS. Bkn. Montore... 1, 854 KHWI. Sch. Spokane... 639 LJVB. Sch. Thistle... 1, 586	France-Boston Navigation Co., 73 Tremont st., Boston, Mass.: KHFO. Sch. Addie P. McFad- den..... 251	Gardiner Mill Co., 16 California st., San Francisco, Calif.: KQPB. Sch. Alvena... 772 JWSV. Sch. Deulah... 356 KRVG. Sch. Caroline... 511 KQMP. Sch. Irene... 772 KIHND. Sch. King Cyrus... 717 KLGQ. Sch. Louise... 345 KGFV. Sch. W. F. Jewett... 474
Erte R. R. Co., 30 Church st., New York, N. Y.: LHEV. St. s. Albert J. Stone... 306 KFDH. St. s. Name... 217 KFDG. St. s. Waverly... 217	Fish Hawk Co. (Inc.), Rockland, Me.: LMWS. St. s. Fish Hawk..... 352	Franklin Baker Shipping Co. (Inc.), Delaware and Fairmount aves., Philadelphia, Pa.: LJBP. Sch. Nellie... 122 LGFN. Sch. Nat. L. Gorton... 225 LCPF. Sch. R. B. Whitte... 481	Garland Steamship Corp., New York, N. Y.: LFCM. St. s. Carolinian... 4, 170 LDVC. St. s. Javary... 1, 249 LFWK. St. s. Justin... 2, 321 LFHS. St. s. Norlina... 4, 596 MCGF. St. s. Stonewall... 5, 073
Erte Basin Towing & Hoisting Co., 15 Whitehall st., New York, N. Y.: LSRM. St. s. Harry G. Lytle... 260 MBKV. St. s. Hoboken... 4, 754 LQDR. St. s. James Dougherty... 263 MHHK. St. s. Red Hook... 4, 752	Findley, Howard M., Coleman Bldg., Seattle, Wash.: KTVP. Ga. s. Anvil... 363	Freighters' Ship Construction Co. (Inc.), 29 Broadway, New York, N. Y.: JWD1. Sch. Mohawk... 913	Gaston, Williams & Wigmore S. S. Corp., 39 Broadway, New York, N. Y.: KGRP. Sch. Clara A. Donnell... 1, 177 KSTV. Sch. Henry F. Kreger... 1, 250 LKPB. Ga. s. Mount Baker... 2, 904 LJGQ. Ga. s. Mount Ranier... 2, 397
Eschen & Minor Co., 24 California st., San Francisco, Calif.: KRGH. Bkn. Georgia... 998 KNHJ. Sch. H. D. Bendixsen... 641	Fisheries Products Co., The, New London, Conn.: LCKH. St. s. Amagansett... 390 LCBD. St. s. Herbert N. Ed- wards... 323 LRWC. St. s. Martin J. Marran... 305 LCBN. St. s. Rollin E. Mason... 323 KJGW. St. s. Walter Adams... 271	Freeman, R. R., 95 Commercial st., Boston, Mass.: KTPN. Sch. Orleans... 751	Geer, I. E., Milwaukee, Wis.: KJCC. St. s. Fellowcraft... 2, 070
Eskridge, John R., Scalord, Del.: KTMF. Sch. George W. Trullit, jr. 779	Florida East Coast Car Ferry Co., 26 Broadway, New York, N. Y.: MCFS. St. s. Esrada Palma... 2, 639 LFHN. St. s. Henry M. Flagler... 2, 099 LGKM. St. s. Joseph R. Parrott... 2, 406	Freeman S. S. Co., 1 Drumm st., San Francisco, Calif.: KWPC. St. s. Daisy... 679 LCGJ. St. s. Daisy Gadsby... 818 LDGQ. St. s. Daisy Matthews... 943 LDHB. St. s. Daisy Putnam... 886	General Petroleum Co., 510 Sansome st., San Francisco, Calif.: KPWH. Bk. Diamond Head... 1, 012 KPWL. Shp. Falls of Clyde... 1, 809 MCLN. St. s. Llabre... 7, 057 MCJW. St. s. Yorba Linda... 6, 900
Eschen & Minor Co., 24 California st., San Francisco, Calif.: KRGH. Bkn. Georgia... 998 KNHJ. Sch. H. D. Bendixsen... 641	Fontaine Navigation Co., 29 Broadway, New York, N. Y.: LNSK. Sch. John R. Fox... 741	Freeport Shipbuilding Co., Portland, Me.: MCGJ. Sch. Slntram... 2, 259	Georgia Shipbuilding Co. (Inc.), Corner Bonard and River sts., Savannah, Ga.: LNCK. Sch. Irene S. Wilkinson... 818 LQJM. Sch. Margaret Spencer... 818 LKNP. Sch. Rosalie Hull... 826 LJDQ. Sch. Sally Wren... 863
Eskridge, John R., Scalord, Del.: KTMF. Sch. George W. Trullit, jr. 779	Fooks, Harry K., Laurel, Del.: KJWQ. Sch. Levin J. Marvel... 183	Freeport Sulphur Transporta- tion Co., 61 Broadway, New York, N. Y.: LDWR. St. s. Freeport Sulphur No. 1... 2, 588 LWFG. St. s. Freeport Sulphur No. 5... 4, 127 MBNL. St. s. Freeport Sulphur No. 6... 4, 487	Giffin, Robertson, Swampscott, Mass.: LJCC. Ga. s. Hesperus... 137
Esparta Steamship Corp. (N. Y.), New York, N. Y.: LDRF. St. s. Esparta... 3, 301	Ford Corp., Margaret M., 61 Broadway, New York, N. Y.: JQPV. Sch. Henry R. Tilton... 492	French-American Line (Inc.), 18 Broadway, New York, N. Y.: KJMP. Sch. Eagle Wing... 1, 232 LHTD. St. s. Wabash... 5, 672	Gilbert, O. A., 160 State st., Boston, Mass.: JMFR. Sch. Odell... 141 JQMB. Sch. Fannie F. Hall... 93 KDYG. Sch. Tom Beattie... 140
Espanca Motorship Co., 504 Wilcox Bldg., Portland, Oreg.: LJCR. Ga. s. Espanca... 1, 601	Foreign & Domestic Transporta- tion Corp., 11 Broadway, New York, N. Y.: LTPF. St. s. Dahlia... 3, 006 LTWB. St. s. Petuna... 3, 014	French Over-Sea Corp., 120 Broadway, New York, N. Y.: KWND. Sch. Edward J. Law- rence... 3, 350	Gillespie Steamship Corp. (Del.) 29 Broadway, New York, N. Y.: LGBP. Ga. s. Bacol... 1, 696
Estate of John Beattie, Leete Island, Conn.: KDYG. Sch. Tom Beattie... 140	Forest King Co. (Wash.), 911 Securities Bldg., Seattle, Wash.: MBCP. St. s. Forest King... 2, 426	Friend Ship Corp. (Del.), 18 Old Ship, New York, N. Y.: LJFQ. Sch. Friend Ship... 686	Gilmartin, Daniel T., 77 Broad st., New York, N. Y.: LQSM. Sch. Charlotte A. Max- well... 668 LNDB. Sch. Wilbert S. Bart- lett... 741
Everett Packing Co. (Inc.), Everett, Wash.: LDHJ. St. s. Rush... 459	Forest Line (Wash.), Securities Bldg., Seattle, Wash.: LVGK. Bkn. Forest Friend... 1, 614 LTVB. Bkn. Forest Dream... 1, 604	Frye-Flynn Co. (Inc.), Harrington, Me.: LJMV. Sch. Lucy Evelyn... 374	Glendola Steamship Corp. (Del.), 120 Broadway, New York, N. Y.: LQCG. St. s. Glendola... 2, 740
F. I. A. T., 501 Fifth ave., New York, N. Y.: LHPS. St. s. Susana... 3, 710	France & Canada Oil Transport Co., New York, N. Y.: LTFK. St. s. Bastord... 418	Fuel Oil Distribution Corp., 120 Broadway, New York, N. Y.: MCHO. *Sch. Sunset Una... 1, 189	
Fairhaven, 112 Market st., San Francisco, Calif.: KWNK. St. s. Fairhaven... 1, 087	France & Canada S. S. Corp., 120 Broadway, New York, N. Y.: LTFM. St. s. Husobel... 418 KTSV. Sch. Camilla May Pago... 688 KR1C. Sch. Corn F. Cressy... 2, 499	Galena Navigation Co. (Del.), 17 Battery pl., Houston, Tex.: MCPD. St. s. Franklin... 2, 841	
Fanestrand Navigation Corp., New York, N. Y.: LKSG. Ga. s. Fanestrand... 2, 557			
Faria, A. Jose M., 139 South Water st., New Bedford, Mass.: KLQG. Sch. Marguerite Haskins 101			
Federal Shipbuilding Co. (N. J.), Newark, N. J.: LTBQ. St. s. Federal No. 1... 176 LTMB. St. s. Federal No. 2... 176			
Feritta, G., 205 Fortune st., Tampa, Fla.: KMWS. Sch. John Francis... 322 MCTD. Sch. Rosa Feritta... 673 KORN. Sch. Van Lear Black... 634			

NAMES, ALPHABETICALLY ARRANGED, AND POST-OFFICE ADDRESSES OF MANAGING OWNERS OF MERCHANT VESSELS HAVING SIGNAL LETTERS, WITH RIGS, NAMES, AND GROSS TONNAGES—Continued.

Glendoyle Steamship Corp. (Del.), 120 Broadway, New York, N. Y.: LQFS. St. s. Glendoylo..... 2,740	Graham, Harold S., San Juan, P. R.: LMWT. Ga. s. Cerrito..... 495	Griffiths & Sons (Wash.), James, 502 Burke Bldg., Seattle, Wash.: MBNP. St. s. Griffeco..... 1,463 MBRP. *Sch. Griffson..... 2,259	Gull Refining Co.—Continued. LHSK. St. s. Robert P. Clark.... 291 LDCW. St. s. Sonator Bailey..... 293 KSLR. *Sch. Shenango..... 2,365 LHNT. *Sch. Susquehanna..... 1,381 LDPK. St. s. Trinidadlan..... 2,450 KNRC. St. s. Winifred..... 2,551	
Glyndon Steamship Corp. (Del.), 61 Broadway, New York, N. Y.: LRFIL. St. s. Glyndon..... 2,722	Grand Trunk Pacific Alaska S. S. Co., Grand Trunk Pacific Dock, Seattle Wash.: LBWH. Ga. s. Tillamook..... 281	Grimaldi, August, 407 Whitney Bldg., New Orleans, La.: LVWT. St. s. Dorothea..... 420	Gulf Ship Co. (Inc.), Tampa, Fla.: LRJK. Sch. Lady Marian..... 431	
Holdings, S. J., 36 Washington st., Boston, Mass.: JPDN. Sch. Pochasset..... 254	Gratia Navigation Co., 18 Broadway, New York, N. Y.: LRBU. Bk. Gratia..... 1,582	Guanacaste Ship Corp., 7 West 7th st., Wilmington, Del.: LHSD. Ga. s. Guanacaste..... 632	Gulf & Interstate R. R. Co., Union Depot Bldg., Galveston, Tex.: KTJD. St. s. J. W. Terry..... 130	
Goodwin-Gallagher Sand & Gravel Corp. (N. Y.), New York, N. Y.: LWPT. St. s. Cockatoo..... 187 LWPS. St. s. Condor..... 187	Gravenholst & Co., 90 Wall st., New York, N. Y.: LPFC. Ga. s. Emily..... 417	Guaranty Trust Co., of New York (N. Y.), 140 Broadway, New York, N. Y.: MCVD. St. s. Agwibay..... 8,331 LWHT. Ga. s. Cubore..... 6,891 LJDR. St. s. Feltore..... 7,117 LMDB. St. s. Flrmoro..... 7,117 LKTU. St. s. Mangore..... 4,066 LJRN. St. s. Santore..... 7,117	Gulf & Southern S. S. Co., Foot of Liberty st., Jacksonville, Fla.: LPQS. St. s. Buckhannon..... 2,469 JSHT. St. s. Truxillo..... 2,265 LJKD. St. s. W. M. Tupper..... 1,852	
Goodwin Steamboat Corp., Battery Park Pier, New York, N. Y.: KHNV. St. s. Tourist..... 260	Gray's Engineering Works (Tex.), Houston, Tex.: KVFB. St. s. Thomas L. Wand. 691	Gulama Development Co. (Del.), 120 Broadway, New York, N. Y.: MCQT. Ga. s. Tamara..... 254	Gulfport Fruit & S. S. Co. (La.) Gulfport, Miss. JVND. St. s. Gaston..... 846	
Goodyear Redwood Co., Crocker Bldg., San Francisco, Calif.: KTFQ. St. s. Helen P. Drew.... 286 KRLE. St. s. Phoenix..... 256	Gray & Co., Henry, 817 Sansome st., San Francisco, Calif.: KDVT. Sch. Lizzie Vance..... 442	Gulf Barge & Towing Co., Clio and Magnolia sts., New Orleans, La.: LSMV. St. s. Jim Sid..... 209 KMWF. *Sch. Semper Fidelis.. 1,060	Gully, J. Daniel, 1418 84d st., New York, N. Y.: KBND. St. s. John Gully..... 141	
Gorton-Pew Vessels Co., Gloucester, Mass.: LIICF. Ga. s. Acushla..... 135 LNRB. Ga. s. Aviator..... 264 KWSR. Ga. s. Benjamin A. Smith..... 146 KTFQ. Sch. Cavalier..... 135 LHVB. Ga. s. Corinthian..... 161 LBRW. Ga. s. Elk..... 123 LHSF. Ga. s. Gaspe..... 262 KRFW. Sch. Harry A. Nickerson. son..... 133 LKWF. Ga. s. Helja Silva..... 140 KTJH. Sch. Ingomar..... 143 KWRD. Ga. s. John J. Fallon..... 125 LHDK. Ga. s. Killarney..... 153 KSND. Ga. s. Mary F. Curtis..... 121 LBJQ. Sch. Rhodora..... 116 LHWG. St. s. Seal..... 474 KLQT. Sch. Senator..... 110 LHRN. St. s. Walrus..... 479	Grays Harbor Motorship Corp., Aberdeen, Wash.: LTKF. Bkn. Forest Pride..... 1,600	Gulf Export & Transportation Co. (Inc.), Beaumont, Tex.: LNFH. Sch. Col. Kelth..... 884 LTMQ. St. s. Col. Rockwell..... 288 LWBF. St. s. Col. Roosevelt..... 307 KVG8. St. s. Keechl..... 229 LSFV. Ga. s. Nomis..... 460	Halesport Mining & Trans- portation Co., Hainesport, N. J.: LBRK. St. s. Rancoas..... 106	
Gorton-Pew Vessels Co., Gloucester, Mass.: LIICF. Ga. s. Acushla..... 135 LNRB. Ga. s. Aviator..... 264 KWSR. Ga. s. Benjamin A. Smith..... 146 KTFQ. Sch. Cavalier..... 135 LHVB. Ga. s. Corinthian..... 161 LBRW. Ga. s. Elk..... 123 LHSF. Ga. s. Gaspe..... 262 KRFW. Sch. Harry A. Nickerson. son..... 133 LKWF. Ga. s. Helja Silva..... 140 KTJH. Sch. Ingomar..... 143 KWRD. Ga. s. John J. Fallon..... 125 LHDK. Ga. s. Killarney..... 153 KSND. Ga. s. Mary F. Curtis..... 121 LBJQ. Sch. Rhodora..... 116 LHWG. St. s. Seal..... 474 KLQT. Sch. Senator..... 110 LHRN. St. s. Walrus..... 479	Great Lakes Dredge & Dry Dock Co. (Me.), 17 Battery pl., New York, N. Y.: KQJB. St. s. Fred E. Richards.. 357	Gulf Mall S. S. Co. (Inc.), 1 Drumm st., San Francisco, Calif.: KMVD. St. s. Alliance..... 916	Haley & Co., Caleb, 14 Fulton st., New York, N. Y.: KTNM. Ga. s. Mary P. Mosquita 84	
Goss, John L., Stonington, Me.: KJNB. Sch. Annie and Reuben. 128	Great Lakes Engineering Works, Cleveland, Ohio: LRQH. St. s. Craigsmere..... 2,496	Gulf Navigation Co., New Orleans, La.: MBTN. St. s. Floraba..... 1,655 MBNJ. St. s. Gonzaba..... 1,669 LRSV. Ga. s. Nola..... 595	Hall, Irving G., Somerville, Mass.: LFGH. Bk. Belmont..... 1,528	
Gourliart, John, Jr., 26 Warner st., Gloucester, Mass.: LCBK. Ga. s. Adeline..... 99	Great Northern Paper Co., 60 Congress st., Boston, Mass.: LSDW. St. s. Ripogenuis..... 2,278	Gulf Refining Co., West 7th st., Port Arthur, Tex.: LBTU. Ga. s. Captain Collier.... 161 LMJG. Ga. s. Choctaw..... 350 KDQB. *Sch. Conemaugh..... 1,774 JROF. *Sch. Conneaut..... 1,690 LBRF. St. s. Carrier..... 4,711 KNTS. St. s. E. L. Russell..... 206 LFHV. St. s. Gulfcoast..... 5,188 LKJQ. St. s. Gulfhand..... 5,278 LDNR. St. s. Gulfnight..... 5,188 MCQJ. St. s. Gulfking..... 6,500 LGSV. St. s. Gulfmaid..... 5,225 LGNR. St. s. Gulfoll..... 5,188 MCRQ. St. s. Gulfprince..... 6,500 LQKM. St. s. Gulfqueen..... 6,795 MBKF. St. s. Gulfstar..... 7,239 LDFH. St. s. Gulfstream..... 5,188 LVGJ. St. s. Gulftrade..... 6,859 LHPQ. St. s. Gulf of Mexico..... 7,807 ERNL. St. s. J. M. Guffey..... 2,520 LHKC. *Sch. Junista..... 1,432 KSLC. St. s. Ligonier..... 3,737 LMDW. Ga. s. Mohawk..... 369 LJNT. *Sch. Monongahela..... 1,677 LKSQ. *Sch. Ohio..... 1,677 LCRE. Ga. s. Radium..... 339	Gulf Northwestern Shipping Corp., 20 Broad st., New York, N. Y.: LSDP. St. s. New Britain..... 5,174	Hall, James L., 29 Bedford st., Fall River, Mass.: JBOD. Sch. Telumah..... 230
Governor of Tutuila, Island of Tutuila, Samoa, South Pacific: KVPB. Sch. Altair..... 36	Green Star S. S. Corp. (Del.), 120 Broadway, New York, N. Y.: LTVH. St. s. Centaurus..... 5,643 LFOK. St. s. Chincha..... 6,371 LTSF. St. s. Cirdnus..... 5,642 LTVJ. St. s. Clauseus..... 5,643 LTSQ. St. s. Corvus..... 5,748 LFRS. St. s. Eurana..... 5,688 LFPW. St. s. Plymouth..... 5,266 LDGW. St. s. Santa Cecilia..... 6,462 LGPT. St. s. Tidewater..... 5,266	Hall, Parker J., Duxbury, Mass.: JBVK. Sch. George R. Smith... 128	Hall, Reinhard, 7822 12th ave., New York, N. Y.: KNQD. *Sch. Gibson..... 839	
Grace Steamship Co. (Inc.), 7 Hanover Square, New York, N. Y.: LDWK. St. s. Cacique..... 6,202 LDWH. St. s. Colusa..... 6,003 LNMU. St. s. Garfield..... 2,941 LMBK. St. s. Mineola..... 2,488 MBQL. St. s. Nora..... 9,620 LQCV. St. s. Santa Alicia..... 2,244 LJMQ. St. s. Santa Ana..... 4,942 LFRN. St. s. Santa Barbara..... 6,197 LRGV. St. s. Santa Elisa..... 5,004 LJRK. Ga. s. Santa Flavia..... 2,113 KWPF. St. s. Santa Inez..... 1,742 LKNV. St. s. Santa Luisa..... 4,847 LQVF. St. s. Santa Paula..... 6,275 LGSP. St. s. Santa Rita..... 1,600 LGRB. St. s. Santa Rosa..... 6,415 LKSR. St. s. Santa Tecla..... 2,492 LNBK. St. s. Santa Teresa..... 4,858	Greenwood S. S. Co., 536 Main st., San Francisco, Calif.: KDJL. St. s. Greenwood..... 195	Hall Coal & Transportation Co. (Inc.), Geo., 58-54 Water st., Ogdensburg, N. Y.: LKPD. St. s. A. D. MacTier.... 1,699 LKPF. St. s. Adrian Iselin..... 2,130 LJWV. St. s. Lucius W. Robin- son..... 1,899	Hammond Lumber Co., 200 California st., San Francisco, Calif.: LQVH. St. s. Flavel..... 967 LJRB. St. s. Falco..... 970 LQKR. St. s. Santiam..... 948	
Griffin, Charles V., 198 Schermerhorn st., Brooklyn, N. Y.: LVBS. Sch. Balsa..... 557		Hanlan, Eugene, 81 Pine st., Malden, Mass.: JQTN. Sch. Lydia H. Roper.... 321		

NAMES, ALPHABETICALLY ARRANGED, AND POST-OFFICE ADDRESSES OF MANAGING OWNERS OF MERCHANT VESSELS HAVING SIGNAL LETTERS, WITH RIGS, NAMES, AND GROSS TONNAGES—Continued.

Hanfy Co., J. R., 24 Market st., San Francisco, Calif.: LVRJ. St. s. Anne Hanfy..... 1,313 LWNS. St. s. Ryder Hanfy..... 1,313 KQJW. St. s. Santa Barbara..... 695 KRLT. St. s. Santa Monica..... 497	Hanson, D. J., Fifth ave., San Francisco, Calif.: KRHJ. St. s. Bertie M. Hanson.. 409 KLCI. St. s. Homer..... 501 KRTM. Sch. Oakland..... 415	Hansen, Carl, 1601 Dexter ave., Seattle, Wash.: KLBV. Sch. Volante..... 125	Harbor Navigation Co. (Wash.), Tacoma, Wash.: MBCJ. Sch. Elinor H..... 1,569	Hartford & New York Transporta- tion Co., Hartford, Conn.: KMQF. St. s. Middletown..... 1,483 JQIK. St. s. Seaboard..... 662 LCMJ. St. s. Spartan..... 226	Harris & Co. (Wash.), P. E., Seattle, Wash.: LJTC. St. s. General Pershing... 2,450	Harvey & Co., Florence, Tampa, Fla.: LKTD. Sch. Florence Harvey.. 340	Haskell, Edwin L., Stonington, Me.: JWKC. Sch. George H. Ames... 443	Haskins, W. Z., 500 East 65th st. N., Portland, Oreg.: MCTK. Sch. Undaunted..... 2,266	Havana-American S. S. Corp. (Del.), 511 South State st., Dover, Del.: LVJR. St. s. City of Miami..... 1,879	Havemeyers & Elder (Inc.), 129 Front st., New York, N. Y.: KVSR. St. s. Industry..... 163 LPBW. St. s. Integrity..... 192 LPBV. St. s. Integrity..... 192 LDHP. St. s. Integrity..... 231	Hawaii Co., c/o Hind, Rolph & Co., 230 California st., San Francisco, Calif.: KSPB. Bkn. Hawaii..... 1,085	Hawk Steamship Line (N. Y.), 233 Broadway, New York, N. Y.: KVRS. St. s. Aragon..... 1,450	Hawaii Meat Co. (Ltd.), Hawaii, Honolulu, Hawaii: KWIF. St. s. Bee..... 662	Hays, T. A., Mills Bldg., San Francisco, Calif.: KNQF. *Sch. Erskino M. Phelps 3,029 KSJL. St. s. Whittier..... 1,295	Heldritter Lumber Co., Elizabeth, N. J.: LBKG. Sch. Anna R. Heldritter. 694	Heston, John E., Long Beach, Calif.: KGCs. Sch. Oceania Vance..... 445	Higgins, Charles H., 2825 Webster st., Berkeley, Calif.: LBQP. St. s. Fort Bragg..... 912 KTSB. St. s. Sea Foam..... 339 LCTV. St. s. Willie A. Higgins... 863	Hind, George U., 280 California st., San Francisco, Calif.: LJWS. Bkn. Conqueror..... 1,395 KMLQ. Sch. Muriel..... 536 KPDF. Sch. Robert R. Hind... 564	Hobbs, Wall & Co. (Inc.), 1 Drumm st., San Francisco, Calif.: LHND. St. s. South Coast..... 301 LFGD. St. s. Westport..... 211	Hodge Ship Co. (Inc.), Commercial Bank Bldg., New Orleans, La.: LTSN. St. s. Nika..... 2,496	Holden Evans S. S. Co., 60 Wall st., New York, N. Y.: LGPV. Ga. s. Holden Evans... 3,253	Howard, Thomas J., 1 Broadway, New York, N. Y.: LNRG. St. s. Toller..... 320	Howard, William Willard, 70 Fifth ave., New York, N. Y.: LGPC. Sch. Elizabeth Howard. 142 LJGV. Sch. Louise Howard.... 173	Huasteca Petroleum Co., 1015 Security Bldg., Los Angeles, Calif.: MCHB. St. s. St. Heliers..... 458	Hudson, Andrew, Galveston, Tex.: KRWC. St. s. Kingfisher..... 301	Hudson River Day Line (N. Y.), Desbrosses street pier, New York, N. Y.: LDHF. St. s. De Witt Clinton... 3,539	Hughes Sons Towing & Trans- portation Co., 115 Walnut st., Philadelphia, Pa.: KRVC. St. s. John A. Hughes... 157	Hughes, Jr., James, New York, N. Y.: LSNF. St. s. Energy..... 177 LSBG. St. s. Suamico..... 176	Humble Oil & Refining Co. (Tex.), Houston, Tex.: MBKP. St. s. Baytown..... 2,630	Humboldt Stevedore Co., Eureka, Calif.: LHFR. St. s. Ranger..... 144	Hunter, Thomas S., Mobile, Ala.: MBQS. Sch. Lillian E. Kerr.... 548	Hunter, W. N., Corner St. Francis and Royal sts., Mobile, Ala.: LTGM. Sch. J. W. Somerville... 547	Hurley Shipping Co., Boston, Mass.: KWPB. Sch. Mary Manson Gru- ener..... 715	Hutchings, F. P., Orland, Me.: JWQP. Sch. Ella Clinton..... 108	Hyams Coal Co., Robert P., 330 Carondelet st., New Orleans, La.: LSDG. Sch. Iberia..... 1,208	Imperial Shipping Corp., 115 Broadway, New York, N. Y.: LKVP. St. s. Lancaster..... 5,871 LRCF. St. s. West Cavalan..... 6,128 LRPW. St. s. West Cawthon... 5,972 LRCB. St. s. West Irmo..... 5,900 LRWB. St. s. West Islay..... 6,249	Independent Steamship Co., Detroit, Mich.: MBTJ. St. s. Cayuga..... 2,309 MBTL. St. s. Chippewa..... 2,309 LWKH. St. s. Juvigny..... 2,309 LWPF. St. s. Baccarat..... 2,283 MBTH. St. s. Kiowa..... 2,309 MBTG. St. s. Onelda..... 2,309 MBTK. St. s. Onondaga..... 2,309 MBTR. St. s. Romague..... 2,283 MBTQ. St. s. Seneca..... 2,283 LWKJ. St. s. Montaucon..... 2,309	Independent Towing Co., Colman Dock, Seattle, Wash.: KWCL. St. s. Daniel Kern..... 297	Indiana S. S. Co., Michigan City, Ind.: LHNC. St. s. Black Rock..... 1,997	Inslay, George B., 171-173 7th St., New York, N. Y.: KLSH. Sch. Clarence A. Holland 200 KGLN. Sch. William T. Lank.. 598	Inter-Coast Steamship Co. (Mass.), 148 State st., Boston, Mass.: LQCP. St. s. E. C. Pope..... 2,787 LPEF. St. s. Maruba..... 2,637 LJTQ. St. s. North Wind..... 2,599	Inter-Colonial S. S. & Trading Co. (Del.), 33 Broadway, New York, N. Y.: KBRS. St. s. Inter-Colonial.... 190	Inter-Island Steam Naviga- tion Co., Queen st., Honolulu, Hawaii: KPWG. St. s. Claudine..... 846 KPWT. St. s. Helene..... 618 KPNF. St. s. Kaitilani..... 384 LQGD. St. s. Kilauea..... 1,338 KQBP. St. s. Kinau..... 975 KSWM. St. s. Like Like..... 374 KWVP. St. s. Mauna Kea..... 1,586 KQBV. St. s. Mauna Loa..... 850 KQBW. St. s. Mkahala..... 444 KQCB. St. s. Niilau..... 341 KWQB. St. s. Onomea..... 738 KCPL. St. s. Waimea..... 1,057	International Coal Transporta- tion Corp. (Del.), 39 Broadway, New York, N. Y.: LMCF. St. s. Lake Harney..... 2,013 LJVQ. St. s. Lake Jessup..... 2,013 LJNH. St. s. Lake Lillian..... 2,020 LJSM. St. s. Lake Otisco..... 2,015 LJTD. St. s. Lake Tulare..... 2,005	International Mercantile Ma- rine Co. (American Line), 9 Broadway, New York, N. Y.: KSBC. St. s. Finland..... 12,222 KRSC. St. s. Kroonland..... 12,241 KLPB. St. s. New York..... 10,060 KLPK. St. s. Philadelphia..... 10,232 HPTS. St. s. St. Paul..... 10,230	Instate Lighterage & Trans- portation Co., Pier 11, North River, New York, N. Y.: KRJT. St. s. Interstate No. 3.... 248	Intra-Costal Corp. (Del.), 69 Pearl st., New York, N. Y.: KQJH. St. s. Elfrida..... 128	Irving National Bank (Trustee), Woodworth Bldg., New York, N. Y.: LJKF. St. s. Petrel..... 292 LJIQ. St. s. Sea Gull..... 299	Jacksonville Forwarding Co., Foot of Laura st., Jacksonville, Fla.: KTFH. St. s. St. Johns..... 81	Jenkins, Micah, Charleston, S. C.: KMRV. St. s. Henry P. Wil- liams..... 118	Jerome, James, 1 Drumm st., San Francisco, Calif.: KQGT. Sch. Forest Home..... 763 MBRN. Sch. Fort Laramie..... 2,240 KMWP. St. s. Humboldt..... 1,075 LJTN. Ga. s. La Merced..... 1,696 KTWJ. St. s. La Primera..... 1,083 KDLP. Sch. Planter..... 524	Jersey City Stock Yards Co., Foot of 6th st., Jersey City, N. J.: KGMV. St. s. Staunton..... 140	Johnson, William, 42d ave., Oakland, Calif.: JTQH. Sch. Peerless..... 244	Johnson, William C., Seaford, Del.: JTDC. Sch. Lizzie V. Hall..... 195	Jones, John H., Mobile, Ala.: LDSG. Sch. Louise N. Richard. 441	Jordan Vessels Co., William H., 376 Main st., Gloucester, Mass.: KLBK. Ga. s. Harvard..... 113 LBMN. Sch. Siletto..... 136	Kanabec Steamship Co., 18 Broadway, New York, N. Y.: LNCR. St. s. Kanabec..... 2,474
---	--	--	--	---	---	---	--	---	---	---	--	---	---	---	---	--	---	--	--	---	---	---	--	--	---	--	--	--	---	--	---	--	--	---	--	---	---	---	--	--	---	--	---	--	---	---	--	---	---	---	---	---	--	--	---	--	---

NAMES, ALPHABETICALLY ARRANGED, AND POST-OFFICE ADDRESSES OF MANAGING OWNERS OF MERCHANT VESSELS HAVING SIGNAL LETTERS, WITH RIGS, NAMES, AND GROSS TONNAGES—Continued.

Keansburg S. S. Co., Keansburg, N. J.: KDJN, St. p. Point Comfort.... 629	Kruse & Banks Shipbuilding Co., Portland, Oreg.: MBS D. St. s. Pacific..... 1,240	Lewers & Cooke (Ltd.), 169 South King st., Honolulu, Hawaii: KLBS, Sch. Alice Cooke..... 782 KGNW, Sch. Robert Lewers.... 732	Luckenbach Terminals (N. J.), New York, N. Y.: MCFG, St. s. Mary Luckenbach. 5,607
Keeler, Elmer A., 1 Broadway, New York, N. Y.: KTMR, St. s. Elmer A. Keeler.. 236 LGV T. St. s. Laura M. Keeler... 93 LGWC, St. s. Ronald G. Keeler.. 120 LGWD, St. s. W. E. Gladwish... 121	Kushokwla Fishing & Trans- portation Co., No. 7 Colman Dock, Seattle, Wash.: KRVP, Ga. s. Ruby..... 345	Libby, McNeil & Libby, Merchants Exchange, San Francisco, Calif.: JWNF, Shp. Abner Coburn..... 1,972 KCSW, Bk. George Curtis..... 1,837 KPLH, Sch. Henry Wilson..... 499 LKVQ, Ga. s. Libby Maine..... 1,811 JQCH, Bk. Oriental..... 1,688 KHRG, Bk. Salvator..... 467 KTLJ, St. s. San Juan..... 284 KDFV, Sch. W. B. Flint..... 952 LHFS, Ga. s. W. F. Burrows... 1,560	Lutcher & Moore Lumber Co., Orange, Tex.: LDPM, Sch. Roseway..... 291
Kennebec Steamship Corp. (Del.), 29 Broadway, New York, N. Y.: LKHW, St. s. Woudrichem..... 3,973	Kyle & Purdy (N. Y.), City Island, N. Y.: MCVJ, St. s. Tecumate..... 449 MCVK, St. s. Toteco..... 449	Lieber & Co., H., 136 Grant st., San Francisco, Calif.: KCQH, Ga. s. Herman..... 410	Lybeck Ocean Harvester Co. (Del.), New York, N. Y.: MCWB, Ga. s. Liberator..... 626
Kehoe, James J. (N. Y.), 49 South st., New York, N. Y.: HQQT, St. s. Kehoe Brothers... 172	Lahaina Co., Barkentine, 230 California st., San Francisco, Calif.: KQWF, Bkn. Lahaina..... 1,067	Linderman, Fred, 110 Market st., San Francisco, Calif.: LDGK, St. s. Rosalie Mahony... 1,473	Lydia Steamship Co. (N. Y.), 4 Stone st., New York, N. Y.: LKQP, St. s. Lydia..... 3,900
Kennedy, Lawrence J., 37 Wall st., New York, N. Y.: KVNT, Sch. Elifsha Atkins..... 1,259	Lahey, Thos., Boston, Mass.: LRKC, Sch. James E. Coburn.. 987	Little River S. S. Co., 112 Market st., San Francisco, Calif.: KVQB, St. s. Washington..... 539	Lyman, C. L., Seol Harbor, Me.: JHDL, Sch. M. M. Hamilton.... 111
Kerr Navigation Corp., 17 Battery pl., New York, N. Y.: LHPM, St. s. Kermanshah..... 4,947 LIIPG, St. s. Kermoor..... 4,795	Lamberts Point Tow Boat Co. (Va.), Norfolk, Va.: LVRB, St. s. Camel..... 170	Long Beach S. B. Co. (Calif.), Los Angeles, Calif.: LWRN, St. s. Domingo Naza- bel I..... 1,050	Lynch, Thomas, Cold Spring, N. Y.: JLVC, Sch. Sarah Quinn..... 113
Kilde, Frank, 106 Wall st., New York, N. Y.: KDFH, Sch. Nantisco..... 256	Lane, L. L., 4803 Whitman ave., Seattle, Wash.: LODM, Ga. s. Great Bear..... 367	Long Island Railroad Co., New York, N. Y.: KPDH, St. s. Syosset..... 176	Lynch Coal Co. (N. Y.), B. J., 25 Beaver st., New York, N. Y.: LJMW, St. s. Edward J. Barton, Jr..... 157
King Transportation Co., J. B., 17 State st., New York, N. Y.: MBVS, *Sch. Andrew McDon- ald..... 2,278 KVQH, St. s. Gypsum King.... 531 LQGM, Ga. s. Hillsborough.... 330 KTSD, *Sch. Lewis H. St. John, 1,741 LJDP, *Sch. Samuel W. Fan- cher..... 1,972 MBNT, *Sch. William B. Fan- cher..... 2,216	Langworthy, Henry, Noank, Conn.: KTRG, Ga. s. Benjamin M. Wal- lace..... 77	Lord, Harry S., 27 Commercial ave., Cambridge, Mass.: LFRD, Sch. Billy Martin..... 441	McAllister, Anthony J., 24 State st., New York, N. Y.: LBR T. St. s. Ripple..... 214
Kingfisher Co. (Inc.), The, Rockland, Me.: LTWJ, St. s. Kingfisher..... 414	Lank, William T., Staford, Del.: JNPV, Sch. Abel W. Parker.... 202	Los Angeles Steamship Co. (Calif.), Pier A, shed No. 5, Los Angeles, Calif.: KWBR, St. s. Yalo..... 3,525	McCaffreys & Sons, Owen, New York, N. Y.: KVN R. St. s. Charles A. McCaffrey..... 197 KVM L. St. s. George F. McCaffrey..... 156
Klascock, William M., 48 Devon Road, Brookline, Mass.: LDSW, Shp. Rhina..... 1,690	Lea, Hampton K., Charleston, S. C.: KNVD, St. s. Waban..... 163	Lubarsky, George H., 69 Wall st., New York, N. Y.: LCMH, Sch. Dustin G. Cressy... 862	McCann, Henry, c/o Gilmanin & Grundy, 77 Broad st., New York, N. Y.: HKPF, Sch. Jonathan Cone.... 122
Klipsap Transportation Co., Pier No. 5, Seattle, Wash.: KWVP, St. s. Hyak..... 195	Lehigh Coal & Navigation Co., 143 Liberty st., New York, N. Y.: LBKN, *Sch. Coaldale..... 831 KWQM, *Sch. Easton..... 830 KWRB, *Sch. Greenwood..... 967 KWPL, *Sch. Hauto..... 830 KWQS, *Sch. Nesquehoning... 967 LCPD, *Sch. Rahn..... 932 KWPR, *Sch. Tamaqua..... 830	Lucenbach Co. (Inc.), 44 Whitehall st., New York, N. Y.: LFWN, St. s. Edgar F. Lucken- bach..... 7,820	McCormick & Co., Chas. R., 1 Drumm st., San Francisco, Calif.: LWKB, St. s. Everett..... 1,751 LMVD, Sch. John W. Wells.... 2,527
Knowles, H. J., 260 California st., San Francisco, Calif.: KBPJ, Bkn. Thrasher..... 515	Lehigh Valley Transportation Co., L. V. R. R. Terminal, Jersey City, N. J.: KVN M. St. s. Aurora..... 234 LDKJ, St. s. Black Diamond... 243 LTKV, St. s. Claremont..... 177 LDMG, St. s. Manchester..... 582 KWBP, St. s. Packerton..... 430 KWRC, St. s. Powerful..... 176 KWTF, *Sch. 702..... 934 KWTR, *Sch. 705..... 934 LCGN, St. s. Slatington..... 221	Lucenbach S. S. Co. (Inc.), 44 Whitehall st., New York, N. Y.: LRDM, St. s. Andrea F. Lucken- bach..... 10,652 LGMP, St. s. Edward Lucken- bach..... 7,943 LJBR, St. s. F. J. Luckenbach. 7,821 LCPJ, St. s. Florence Lucken- bach..... 4,988 KQOJ, St. s. Fred'k Lucken- bach..... 2,935 LRHP, St. s. Harry Luckenbach 8,713 KQVF, St. s. Hattie Luckenbach 4,623 KRSN, St. s. J. L. Luckenbach. 4,920 LGPW, St. s. Julia Luckenbach. 7,943 LJGS, St. s. K. I. Luckenbach... 7,882 LJVN, St. s. Katrina Lucken- bach..... 8,074 LQRS, St. s. Lewis Luckenbach 10,662 KPSL, St. s. Pleiades..... 3,923 LKPC, St. s. Walter A. Lucken- bach..... 8,286	McDonald Transportation Co. (Del.), Philadelphia, Pa.: LJNM, Sch. Francis J. McDon- ald..... 1,059
Kohala Co., Barkentine, 230 California st., San Francisco, Calif.: KRBN, Bkn. Kohala..... 891	Lehigh & Wilkes-Barre Coal Co., 143 Liberty st., New York, N. Y.: KSPG, St. s. Honeybrook..... 373 KPFW, *Sch. L. & W.-B. C. Co. No. 8..... 953 KQDB, *Sch. L. & W.-B. C. Co. No. 15..... 953 KMBJ, St. s. Nottingham..... 408 JTVQ, *Sch. Wilkesbarre..... 1,678	McFadden, C. K., 90 West st., New York, N. Y.: KRQN, St. s. Maracay..... 539	McIntyre Lumber & Export Co., Mobile, Ala.: LDVJ, Bk. Anna Marla D. Abundo..... 954
Kroll, Clifton H., 511 Sansome st., San Francisco, Calif.: LOMH, Ga. s. Avarua..... 146	Lever Transportation Co. (Inc.), Cambridge, Mass.: LMPJ, Sch. Elizabeth Ruth.... 862	McKeague, Charles C., 112 South Carolina ave., Atlantic City, N. J.: KRLG, Sch. Lizzie M. Parsons.. 655	McLouth, Sydney C., Port Huron, Mich.: KJFH, St. s. Scranton..... 2,015
Kruse, Emil T., 24 California st., San Francisco, Calif.: KSTQ, St. s. Elizabeth..... 363 KVTS, St. s. Helene..... 672			

NAMES, ALPHABETICALLY ARRANGED, AND POST-OFFICE ADDRESSES OF MANAGING OWNERS OF MERCHANT VESSELS HAVING SIGNAL LETTERS, WITH RIGS, NAMES, AND GROSS TONNAGES—Continued.

McNally, James J., 308 Long st., Philadelphia, Pa.: LIWC. St. s. James J. McNally. 101 LBPH. St. s. Mary C. McNally. 121	Marine Co., The, New Orleans, La.: LRMT. Sch. Elizabeth Bandl. 767	Mercator Navigation Co. (Del.), Woolworth Bldg., room 688, New York, N. Y.: LMRQ. Sch. Lieut. Sam Mengel 907 LGFR. Sch. C. C. Mengel, jr. 844	Metropolitan Marine Fuel Co. (Mass.)—Continued. KPJS. *Sch. Number Nineteen. 932 KPLW. *Sch. Number Twenty. 940 KQRM. *Sch. Number Twenty-one. 903 KPDS. *Sch. Number Twenty-three. 1,035 KVPH. *Sch. Number Twenty-four. 1,566 KVPT. *Sch. Number Twenty-five. 1,566 KNWJ. St. s. Piedmont. 391
McNeal Co., Edwards, Reedville, Va.: KTDW. St. s. Joseph Wharton. 245	Marshall, J. M., 11 Pleasant st., Gloucester, Mass.: LJDT. Ga. s. Angie L. Marshall. 109 MCGB. Ga. s. Governor Marshall. 131	Merchant Navigation Co., Los Angeles, Calif.: LGRT. Sch. Angel. 340	Mexican Fruit & S. S. Corp., Whitney Bldg., New Orleans, La.: LCST. St. s. San Ramon. 963 KWVL. St. s. Wellesley. 770
McNear (Inc.), G. W., 433 California st., San Francisco, Calif.: KQLW. St. s. Asuncion. 2,196 LMTB. Sch. Georgette. 866 KNFS. Shp. Marlon Chicott. 1,737 LFNT. Bkn. Prins Valdemar. 1,338	Martin, John J., 1 Court st., Boston, Mass.: LVJQ. Sch. Ruth Martin. 875	Mercantile Trust & Deposit Co., Calvert and German sts., Baltimore, Md.: LBTG. St. s. City of Baltimore. 2,379 LBTM. St. s. City of Norfolk. 2,379	Mexican Petroleum Corp. (Me.), 120 Broadway, New York, N. Y.: MCNV. St. s. El Petrolero. 629
McWilliams Bros. (Inc.), 1 Broadway, New York, N. Y.: KGSF. St. s. Battler. 153 KWFV. St. s. Daisy McWilliams. 119 KSMC. *Sch. Liberty. 1,587 JTND. *Sch. Mabel L. Phillips. 860	Martin, P. F., 110 Walnut st., Philadelphia, Pa.: LCHB. St. s. Caspian. 125	Merchants & Miners' Transportation Co., Light and German sts., Baltimore, Md.: JWBH. St. s. Cretan. 2,350 KGDQ. St. s. Dorchester. 2,537 KJLW. St. s. Essex. 3,018 KLTC. St. s. Gloucester. 2,541 KPSF. St. s. Greelan. 2,827 KMHN. St. s. Howard. 3,581 KGVF. St. s. Indian. 1,955 KNFH. St. s. Junjata. 3,465 KNWB. St. s. Kershaw. 2,749 JTMH. St. s. Merrimack. 2,546 KPBH. St. s. Nantucket. 2,599 KTDJ. St. s. Ontario. 3,099 JWNG. St. s. Persian. 2,677 JWRL. St. s. Quantico. 2,461	Miami Steamship Co. (Inc.), Dupont Bldg., Wilmington, Del.: KGFN. St. s. Thames. 447 KHQV. St. s. Van. 719
McWilliams Towing Line, James, 1 Broadway, New York, N. Y.: KDPB. St. s. John Garrett. 118 KVTH. St. s. Salutation. 184	Maru Navigation Co. (Inc.), 5 State st., New York, N. Y.: LQJH. St. s. St. Charles. 1,671	Merrin, Edward, 1000 Texas st., Mobile, Ala.: KRWH. Sch. Edward R. West. 835	Middleton, Clifford L., 68 Broad st., New York, N. Y.: KTMV. Sch. Peris A. Colwell. 516
Macerata Shp. Co., Orange, Tex.: LMVK. Bkn. Macerata. 2,352	Maryland, Delaware & Virginia R. R. Co., Pier 1, Pratt st., Baltimore, Md.: KRIS. St. s. Calvert. 889 KMBD. St. s. Potomac. 763	Merritt & Co., John A., 806 South Palafax st., Pensacola, Fla.: LKSP. Sch. Burkeland. 706 KRVD. Sch. Willis A. Holden. 1,188 KCHW. Sch. Maud H. Dudley. 392	Mildred Motorship Corp., 32 Broadway, New York, N. Y.: LQDN. Ga. s. Mildred. 829
Mackinac Co., Pawtucket, R. I.: MONG. St. s. Mackinac. 512	Maryland Navigation Co., 33 South Gay st., Baltimore, Md.: LNKB. Sch. Jacob W. Hook. 677	Merritt & Chapman Derrick & Wrecking Co., 17 Battery pl., New York, N. Y.: LBJD. St. s. Chancellor. 383 LHRC. St. s. Chapman Bros. 472 LRFN. St. s. Commissioner. 272 KLNK. Sch. F. R. Sharp. 199 KJBS. Sch. Henry Seymour. 169 LVGB. St. s. J. J. Merritt. 794 KDBS. Sch. John Hagerly. 235 KQJF. Sch. John W. Chitenden. 235 LGIP. Ga. s. Lakso. 326 LGDP. St. s. Resolute. 453 KWBH. St. s. Relief. 828 KSDN. Ga. s. Superior. 167	Miller, L. T., Stidell, La.: KJRB. Sch. Laguna. 385
Madison Transportation Co., Keansburg, N. J.: KQFT. St. s. John B. Collins. 325	Mason, M. C., San Francisco, Calif.: KSPD. St. s. Centralia. 487	Merritt & Chapman Derrick & Wrecking Co., 17 Battery pl., New York, N. Y.: LBJD. St. s. Chancellor. 383 LHRC. St. s. Chapman Bros. 472 LRFN. St. s. Commissioner. 272 KLNK. Sch. F. R. Sharp. 199 KJBS. Sch. Henry Seymour. 169 LVGB. St. s. J. J. Merritt. 794 KDBS. Sch. John Hagerly. 235 KQJF. Sch. John W. Chitenden. 235 LGIP. Ga. s. Lakso. 326 LGDP. St. s. Resolute. 453 KWBH. St. s. Relief. 828 KSDN. Ga. s. Superior. 167	Miller, Alfred J., 17 Exchange pl., Providence, R. I.: KHBN. Sch. Altana M. Jagger. 132 KLFN. Sch. Harriet C. Whitehead. 222 KVTG. Sch. Jacksonville. 620
Madison Transportation Co., Keansburg, N. J.: KQFT. St. s. John B. Collins. 325	Massari, A., Tampa, Fla.: KDFP. Sch. Fanny and Fay. 233	Merritt & Chapman Derrick & Wrecking Co., 17 Battery pl., New York, N. Y.: LBJD. St. s. Chancellor. 383 LHRC. St. s. Chapman Bros. 472 LRFN. St. s. Commissioner. 272 KLNK. Sch. F. R. Sharp. 199 KJBS. Sch. Henry Seymour. 169 LVGB. St. s. J. J. Merritt. 794 KDBS. Sch. John Hagerly. 235 KQJF. Sch. John W. Chitenden. 235 LGIP. Ga. s. Lakso. 326 LGDP. St. s. Resolute. 453 KWBH. St. s. Relief. 828 KSDN. Ga. s. Superior. 167	Miller, Arthur A., 32 Beaver st., New York, N. Y.: LQQH. Bkn. Herdis. 1,220 LGHS. St. s. Minneapolis. 2,029
Magnolia Petroleum Co. (Inc.), Beaumont, Tex.: LMBN. *Sch. Chagres. 1,161 KLRF. St. s. Chief. 230 LTVR. St. s. George C. Greer. 426 LFSQ. St. s. Magnolia. 182 LTPS. *Sch. M. P. Co. No. 7. 2,130	Matheson, J. A., Anacortes, Wash.: JWMR. Sch. Fanny Dutard. 265	Metcalf, Jesse H., Providence, R. I.: MBCH. Sch. Harriet B. 447 LTDS. Sch. Susan B. 455	Miller, Arthur A., 32 Beaver st., New York, N. Y.: LQQH. Bkn. Herdis. 1,220 LGHS. St. s. Minneapolis. 2,029
Mahony, Andrew F., 1 Drumm st. (Fife Bldg.), San Francisco, Calif.: KRPD. St. s. Prentiss. 406 LMBF. Sch. Rose Mahony. 2,051 MCSW. St. s. Thomas Crowley. 1,482	Matowoc Corporation, 11th ave and 25th st., New York, N. Y.: KHIDG. Sch. Matowoc. 1,586	Metropolitan Coal Co., 80 Exchange pl., Boston, Mass.: LGSJ. St. s. J. H. Devereux. 1,618	Minguell Shipping Corp., 601 American National Bank Bldg., Pensacola, Fla.: KQWD. Sch. Goldfield. 730
Maine Central R. R. Co., 238 St. John st., Portland, Me.: KRTV. St. s. Norumbega. 304 LDBG. St. s. Rangeley. 652	Matson Navigation Co., 120 Market st., San Francisco, Calif.: JTSM. Ga. s. Annie Johnson. 1,028 KQRD. St. s. Enterprise. 2,806 KPVV. St. s. Hyades. 3,753 KWMR. St. s. Lurine. 5,928 LDHQ. St. s. Manoa. 6,805 MCRS. St. s. Manulani. 9,556 MCTB. St. s. Manukai. 9,547 LDGV. St. s. Matsonia. 9,402 LGTH. St. s. Maul. 9,801 LBHF. St. s. Wilhelmina. 6,725	Metropolitan Marine & Fuel Co. (Mass.), Boston, Mass.: KPJT. St. s. Georges Creek. 398 KNMD. *Sch. Number Five. 909 KPBC. *Sch. Number Fourteen. 927 JPBS. *Sch. Number Fifteen. 912 KPDQ. *Sch. Number Seventeen. 935 KPHD. *Sch. Number Eighteen. 936	Mission Transportation & Re- fining Co., Oleum, Calif.: KRTS. *Sch. Fullerton. 1,554 KPTH. Sch. Santa Paula. 650
Makawell Co., Barkentine, 230 California st., San Francisco, Calif.: KRQP. Bkn. Makawell. 899	Mazama S. S. Co., 18 Broadway, New York, N. Y.: LNBQ. St. s. Mazama. 2,542	Mitchell, John N., Harrington, Me.: HGFF. Sch. Franconia. 136	Mobile Towing & Wrecking Co. (Ala.), Mobile, Ala.: LWPR. St. s. Buzzard. 174
Mallory S. S. Co., Pier 36, North River, New York, N. Y.: LNQR. St. s. Agwidale. 5,080 KBQR. St. s. Alamo. 2,942 KDFO. St. s. Comal. 2,934 KJID. St. s. Concho. 3,724 LGJQ. St. s. Henry R. Mallory. 6,063 KBNT. St. s. Iampasas. 2,942 LDPH. St. s. Medina. 5,426 KDSM. St. s. Nueces. 3,387 KVWP. St. s. Ocmulgee. 2,667 KVTI. St. s. Ossabaw. 2,667 JSDV. St. s. Rio Grande. 2,556 KGNB. St. s. Sabine. 3,328 KSRV. St. s. San Jacinto. 6,069 JVSF. St. s. San Marcos. 2,839 JTKB. St. s. Santiago. 2,358	Mayflower Association Corp. (Mass.), 50 State st., Boston, Mass.: MCRJ. Sch. Mayflower. 164	Mitchell, John N., Harrington, Me.: HGFF. Sch. Franconia. 136	Montauk Steamboat Co. Ltd. (N. Y.), Long Island City, N. Y.: KRSH. St. s. Montauk. 641

NAMES, ALPHABETICALLY ARRANGED, AND POST-OFFICE ADDRESSES OF MANAGING OWNERS OF MERCHANT VESSELS HAVING SIGNAL LETTERS, WITH RIGS, NAMES, AND GROSS TONNAGES—Continued.

Monticello S. S. Co., Foot of Clay st., North End Ferry Bldg., San Francisco, Calif.: KQMH. St. s. General Frisbie... 670	Munn, Martha E., 845 Drexel Bldg., Philadelphia, Pa.: KPDF. St. s. Boxer..... 216 JPCS. Sch. Harrisburg..... 1,283 KQVD. St. s. Mars..... 278 KQMR. St. s. Prudence..... 292 JNWR. *Sch. Reading..... 1,283	Nelson Co., Charles, 230 California st., San Francisco, Calif.: KRHB. Bkn. Aurora..... 1,211 JRDH. *Sch. Big Bonanza..... 1,431 KNLF. Sch. Charles Nelson..... 688 KCDQ. Bk. Harvard..... 1,566 JKPM. Sch. Harvester..... 737 KQTC. Bkn. James Johnson..... 1,149 LHDF. St. s. Majfair..... 670 KQJM. Sch. Minnie A. Calne..... 880 JVMO. Bkn. Mary Winkelman..... 522 LFNP. St. s. Mukllteo..... 1,230 LWTV. Bkn. Monitor..... 2,247 KPVE. St. s. Nome City..... 939 LGQT. St. s. Port Angeles..... 1,358 JRKP. Sch. Rufus F. Wood..... 1,432 LBFK. St. s. Saginaw..... 886 KBDV. Sch. Taurus..... 551 KRLQ. Bkn. Thos. P. Emigh..... 1,040 KBFM. *Sch. William H. Smith..... 1,939 LDGS. St. s. Wilmington..... 990	New England Fuel & Transportation Co. (Inc.)—Contd. KIQT. *Sch. Bessie..... 640 LFMQ. St. s. Brandon..... 2,431 LDGP. St. s. Charles P. Greenough..... 296 KMVC. *Sch. Clara..... 828 LGWR. St. s. Confidence..... 65 KPMD. *Sch. Edith..... 859 KSCT. *Sch. Emille..... 1,069 KWHIT. St. s. Everett..... 5,065 KPYL. *Sch. Flora..... 865 KQFC. *Sch. Grace..... 877 KWFR. St. s. Gwalia..... 415 KSLP. *Sch. Hattie..... 1,286 LDDG. *Sch. Helen..... 1,285 LDHR. *Sch. Irene..... 1,206 KWLH. St. s. Malden..... 5,054 KMLV. St. s. Mulrose..... 5,057 KHMV. St. s. Murrell..... 311 LGGB. St. s. Newton..... 5,001 LCFR. St. s. Saturn..... 125	
Montrand, Ernest, 190 Union st., New Bedford, Mass.: JVHS. Sch. Charles L. Jeffrey... 348	Munson S. S. Line, 82-92 Beaver st., New York, N. Y.: LQBJ. St. s. Mumalbro..... 4,281 LFRH. St. s. Munamar..... 3,442 LDWP. St. s. Mundale..... 3,285 LGVM. St. s. Mundelta..... 4,746 LJFG. St. s. Muniadles..... 4,576 LFWR. St. s. Munplace..... 2,949 LQJT. St. s. Munro..... 3,378 LQBN. St. s. Munsono..... 2,943 LFDN. St. s. Munwood..... 3,190 The owner of the Mundelta is the Munson Steamship Line (inc.), but each of the other vessels is incorporated under its own name.	Nelson, Peter M., 268 6th ave., San Francisco, Calif.: KMHV. Sch. C. A. Thayer..... 452	New England S. S. Co., Fall River, Mass.: KTDG. St. s. Boston..... 3,626 KLWV. St. s. City of Lowell..... 2,975 KWPJ. St. p. Commonwealth..... 5,989 KMOC. St. s. Mohawk..... 2,783 KMRC. St. s. Mohegan..... 2,783 KWHJ. St. s. New England..... 417 KLFC. St. s. New Hampshire..... 2,395 KWDL. St. s. New Haven..... 2,930 KVGT. St. s. Pequonnock..... 2,930 LHOS. St. p. Plymouth..... 3,770 KLWJ. St. p. Priscilla..... 4,292 KTQP. St. p. Providence..... 4,365 KLGF. St. s. Richard Peck..... 2,906	
Montrand, Ernest, 30 Spring st., New Bedford, Mass.: KJTN. Sch. William H. Draper. 294	Munson S. S. Lines (Inc.), 82-92 Beaver st., New York, N. Y.: KVSU. St. s. Tuscan..... 2,415 LHVQ. St. s. Walter D. Munson. 3,703	Neptune Fisheries Co., Southport, N. C.: KTBC. St. s. F. H. Beckwith... 195	New London Ship & Engine Co., New London, Conn.: LIVC. Ga. s. Neiseco 2nd..... 237	
Moody, Barton M. M., Calais, Me.: LNGF. Sch. Kennebunk..... 719	Muriel Motorship Corp., Seattle, Wash.: MCGP. Ga. s. Muriel..... 2,220	Neptune Line (Inc.), 1 Broadway, New York, N. Y.: KHBQ. *Sch. Beechwood..... 841 JQLP. *Sch. Carrie Clark..... 1,298 KNST. *Slp. Boyd..... 473 JVKQ. Bk. E. B. Sutton..... 1,811 KHLB. *Sch. Edgewater..... 864 JVRM. *Sch. Gen. Knox..... 1,587 JQBQ. *Slp. George Moon..... 917 KBDM. *Sch. Governor Robie.. 1,712 KMSJ. *Sch. Hawthorne..... 690 JWNH. *Sch. I. F. Chapman... 2,155 JTMG. *Sch. J. B. Walker..... 2,136 LGWV. St. s. John A. Seely.... 78 JSBQ. *Sch. Josephus..... 1,406 LWQB. St. s. Jupiter..... 539 JVFH. *Sch. Luzon..... 1,358 KPLM. St. s. Mariner..... 220 KSVW. *Sch. Marlon..... 693 LPDN. St. s. Neptune..... 548 JLKN. *Sch. Old Dominion... 1,802 LMSG. *Sch. Passaic..... 875 KVLV. *Sch. Pittston..... 466 KHCN. *Sch. Riversdale..... 863 JSCB. *Sch. San Joaquin..... 1,551 KPTC. *Sch. Scranton..... 489 JSEW. *Sch. Sea King..... 1,491 KQVD. *Sch. Seneca..... 2,208 JTHE. *Sch. Solitaire..... 1,515 KMPF. *Sch. Stroudsburg..... 693 LGWB. St. s. Warrior..... 342 KJWN. *Sch. West Point..... 1,213	Newport News Shipbuilding & Drydock Co., Newport News, Va.: KRIT. St. s. Dauntless..... 153	New York Central R. R. Co. (Inc.) New York, N. Y.: KVQN. St. s. New York Central No. 5..... 410 LBER. St. s. New York Central No. 27..... 231
Moon Co., Geo. T., New York, N. Y.: KTQH. Sch. Emma and Helen. 94	Murphy, John George, Mobile, Ala.: KVPR. Sch. Annie M. Murphy. 589 KRHD. Sch. Rose E. Murphy.. 613	Neptune Line (Inc.), 1 Broadway, New York, N. Y.: KHBQ. *Sch. Beechwood..... 841 JQLP. *Sch. Carrie Clark..... 1,298 KNST. *Slp. Boyd..... 473 JVKQ. Bk. E. B. Sutton..... 1,811 KHLB. *Sch. Edgewater..... 864 JVRM. *Sch. Gen. Knox..... 1,587 JQBQ. *Slp. George Moon..... 917 KBDM. *Sch. Governor Robie.. 1,712 KMSJ. *Sch. Hawthorne..... 690 JWNH. *Sch. I. F. Chapman... 2,155 JTMG. *Sch. J. B. Walker..... 2,136 LGWV. St. s. John A. Seely.... 78 JSBQ. *Sch. Josephus..... 1,406 LWQB. St. s. Jupiter..... 539 JVFH. *Sch. Luzon..... 1,358 KPLM. St. s. Mariner..... 220 KSVW. *Sch. Marlon..... 693 LPDN. St. s. Neptune..... 548 JLKN. *Sch. Old Dominion... 1,802 LMSG. *Sch. Passaic..... 875 KVLV. *Sch. Pittston..... 466 KHCN. *Sch. Riversdale..... 863 JSCB. *Sch. San Joaquin..... 1,551 KPTC. *Sch. Scranton..... 489 JSEW. *Sch. Sea King..... 1,491 KQVD. *Sch. Seneca..... 2,208 JTHE. *Sch. Solitaire..... 1,515 KMPF. *Sch. Stroudsburg..... 693 LGWB. St. s. Warrior..... 342 KJWN. *Sch. West Point..... 1,213	New York Dock Co., 10 Bridge st., New York, N. Y.: LBQF. St. s. Brooklyn..... 194	
Moore & Co. (Inc.), J. J., 253 Pine st., San Francisco, Calif.: KHPN. Sch. Carrier Dove..... 707	Murphy, George T., Seattle, Wash.: JRLN. Shp. Elwell..... 1,461	Neptune Line (Inc.), 1 Broadway, New York, N. Y.: KHBQ. *Sch. Beechwood..... 841 JQLP. *Sch. Carrie Clark..... 1,298 KNST. *Slp. Boyd..... 473 JVKQ. Bk. E. B. Sutton..... 1,811 KHLB. *Sch. Edgewater..... 864 JVRM. *Sch. Gen. Knox..... 1,587 JQBQ. *Slp. George Moon..... 917 KBDM. *Sch. Governor Robie.. 1,712 KMSJ. *Sch. Hawthorne..... 690 JWNH. *Sch. I. F. Chapman... 2,155 JTMG. *Sch. J. B. Walker..... 2,136 LGWV. St. s. John A. Seely.... 78 JSBQ. *Sch. Josephus..... 1,406 LWQB. St. s. Jupiter..... 539 JVFH. *Sch. Luzon..... 1,358 KPLM. St. s. Mariner..... 220 KSVW. *Sch. Marlon..... 693 LPDN. St. s. Neptune..... 548 JLKN. *Sch. Old Dominion... 1,802 LMSG. *Sch. Passaic..... 875 KVLV. *Sch. Pittston..... 466 KHCN. *Sch. Riversdale..... 863 JSCB. *Sch. San Joaquin..... 1,551 KPTC. *Sch. Scranton..... 489 JSEW. *Sch. Sea King..... 1,491 KQVD. *Sch. Seneca..... 2,208 JTHE. *Sch. Solitaire..... 1,515 KMPF. *Sch. Stroudsburg..... 693 LGWB. St. s. Warrior..... 342 KJWN. *Sch. West Point..... 1,213	New York Harbor Dry Dock Corp. (Del.) 38 Pearl st., New York, N. Y.: MCLD. St. s. Conimcut..... 3,285 MCLF. St. s. Bezelake..... 3,285	
Moore Co., John E., 17 State st., New York, N. Y.: KVVT. St. s. Machigonne..... 425	Nacirema Steamship Corp. (Del.), 25 Broad st., New York, N. Y.: LMVV. St. s. Airlic..... 2,799 LQCT. St. s. Neabsco..... 3,353	Neptune Line (Inc.), 1 Broadway, New York, N. Y.: KHBQ. *Sch. Beechwood..... 841 JQLP. *Sch. Carrie Clark..... 1,298 KNST. *Slp. Boyd..... 473 JVKQ. Bk. E. B. Sutton..... 1,811 KHLB. *Sch. Edgewater..... 864 JVRM. *Sch. Gen. Knox..... 1,587 JQBQ. *Slp. George Moon..... 917 KBDM. *Sch. Governor Robie.. 1,712 KMSJ. *Sch. Hawthorne..... 690 JWNH. *Sch. I. F. Chapman... 2,155 JTMG. *Sch. J. B. Walker..... 2,136 LGWV. St. s. John A. Seely.... 78 JSBQ. *Sch. Josephus..... 1,406 LWQB. St. s. Jupiter..... 539 JVFH. *Sch. Luzon..... 1,358 KPLM. St. s. Mariner..... 220 KSVW. *Sch. Marlon..... 693 LPDN. St. s. Neptune..... 548 JLKN. *Sch. Old Dominion... 1,802 LMSG. *Sch. Passaic..... 875 KVLV. *Sch. Pittston..... 466 KHCN. *Sch. Riversdale..... 863 JSCB. *Sch. San Joaquin..... 1,551 KPTC. *Sch. Scranton..... 489 JSEW. *Sch. Sea King..... 1,491 KQVD. *Sch. Seneca..... 2,208 JTHE. *Sch. Solitaire..... 1,515 KMPF. *Sch. Stroudsburg..... 693 LGWB. St. s. Warrior..... 342 KJWN. *Sch. West Point..... 1,213	New York Haven & Hartford R. R. Co., New Haven, Conn.: KGLD. St. s. Transfer No. 10... 217 KSWQ. St. s. Transfer No. 16... 268 KTBJ. St. s. Transfer No. 17... 268 KTBJ. St. s. Transfer No. 18... 268 KVDB. St. s. Transfer No. 19... 270 KVDC. St. s. Transfer No. 20... 270	
Moore Co., John E., 17 State st., New York, N. Y.: KVVT. St. s. Machigonne..... 425	Nacirema Steamship Corp. (Del.), 25 Broad st., New York, N. Y.: LMVV. St. s. Airlic..... 2,799 LQCT. St. s. Neabsco..... 3,353	Neptune Line (Inc.), 1 Broadway, New York, N. Y.: KHBQ. *Sch. Beechwood..... 841 JQLP. *Sch. Carrie Clark..... 1,298 KNST. *Slp. Boyd..... 473 JVKQ. Bk. E. B. Sutton..... 1,811 KHLB. *Sch. Edgewater..... 864 JVRM. *Sch. Gen. Knox..... 1,587 JQBQ. *Slp. George Moon..... 917 KBDM. *Sch. Governor Robie.. 1,712 KMSJ. *Sch. Hawthorne..... 690 JWNH. *Sch. I. F. Chapman... 2,155 JTMG. *Sch. J. B. Walker..... 2,136 LGWV. St. s. John A. Seely.... 78 JSBQ. *Sch. Josephus..... 1,406 LWQB. St. s. Jupiter..... 539 JVFH. *Sch. Luzon..... 1,358 KPLM. St. s. Mariner..... 220 KSVW. *Sch. Marlon..... 693 LPDN. St. s. Neptune..... 548 JLKN. *Sch. Old Dominion... 1,802 LMSG. *Sch. Passaic..... 875 KVLV. *Sch. Pittston..... 466 KHCN. *Sch. Riversdale..... 863 JSCB. *Sch. San Joaquin..... 1,551 KPTC. *Sch. Scranton..... 489 JSEW. *Sch. Sea King..... 1,491 KQVD. *Sch. Seneca..... 2,208 JTHE. *Sch. Solitaire..... 1,515 KMPF. *Sch. Stroudsburg..... 693 LGWB. St. s. Warrior..... 342 KJWN. *Sch. West Point..... 1,213	New York Philadelphia & Norfolk R. R. Co., Cape Charles, Va.: LBMD. St. s. Cape Charles..... 296 KSRQ. St. s. Crisfield..... 236 KQGF. St. s. Delmar..... 294 KWDP. St. s. Maryland..... 1,369	
Moore Mill Lumber Co. (Oreg.), San Francisco, Calif.: KQPF. St. s. Acme..... 416 KWFY. St. s. Bandon..... 642	Naknek Packing Co., 75 Main st., San Francisco, Calif.: JPQB. Bk. B. P. Cheney..... 1,322 KJVM. Bk. Pactolus..... 1,673	Neptune Line (Inc.), 1 Broadway, New York, N. Y.: KHBQ. *Sch. Beechwood..... 841 JQLP. *Sch. Carrie Clark..... 1,298 KNST. *Slp. Boyd..... 473 JVKQ. Bk. E. B. Sutton..... 1,811 KHLB. *Sch. Edgewater..... 864 JVRM. *Sch. Gen. Knox..... 1,587 JQBQ. *Slp. George Moon..... 917 KBDM. *Sch. Governor Robie.. 1,712 KMSJ. *Sch. Hawthorne..... 690 JWNH. *Sch. I. F. Chapman... 2,155 JTMG. *Sch. J. B. Walker..... 2,136 LGWV. St. s. John A. Seely.... 78 JSBQ. *Sch. Josephus..... 1,406 LWQB. St. s. Jupiter..... 539 JVFH. *Sch. Luzon..... 1,358 KPLM. St. s. Mariner..... 220 KSVW. *Sch. Marlon..... 693 LPDN. St. s. Neptune..... 548 JLKN. *Sch. Old Dominion... 1,802 LMSG. *Sch. Passaic..... 875 KVLV. *Sch. Pittston..... 466 KHCN. *Sch. Riversdale..... 863 JSCB. *Sch. San Joaquin..... 1,551 KPTC. *Sch. Scranton..... 489 JSEW. *Sch. Sea King..... 1,491 KQVD. *Sch. Seneca..... 2,208 JTHE. *Sch. Solitaire..... 1,515 KMPF. *Sch. Stroudsburg..... 693 LGWB. St. s. Warrior..... 342 KJWN. *Sch. West Point..... 1,213	New York Harbor Dry Dock Corp. (Del.) 38 Pearl st., New York, N. Y.: MCLD. St. s. Conimcut..... 3,285 MCLF. St. s. Bezelake..... 3,285	
Moore Shipbuilding Co. (Calif.), Foot of Adellie st., San Francisco, Calif.: KWLQ. St. s. Hercules..... 409	Nantasket Beach Steamboat Co., Rowes Wharf, Boston, Mass.: KWPT. St. p. Betty Alden..... 775 LGHF. St. p. Mary Chilton..... 922 KIQL. St. p. May Flower..... 778 KMHG. St. p. Myles Standish.. 700 KRPN. St. p. Nantasket..... 739 KTCL. St. p. Old Colony..... 741 LCJK. St. p. Rosa Standish..... 993 KVFE. St. p. South Shore..... 874	Neptune Line (Inc.), 1 Broadway, New York, N. Y.: KHBQ. *Sch. Beechwood..... 841 JQLP. *Sch. Carrie Clark..... 1,298 KNST. *Slp. Boyd..... 473 JVKQ. Bk. E. B. Sutton..... 1,811 KHLB. *Sch. Edgewater..... 864 JVRM. *Sch. Gen. Knox..... 1,587 JQBQ. *Slp. George Moon..... 917 KBDM. *Sch. Governor Robie.. 1,712 KMSJ. *Sch. Hawthorne..... 690 JWNH. *Sch. I. F. Chapman... 2,155 JTMG. *Sch. J. B. Walker..... 2,136 LGWV. St. s. John A. Seely.... 78 JSBQ. *Sch. Josephus..... 1,406 LWQB. St. s. Jupiter..... 539 JVFH. *Sch. Luzon..... 1,358 KPLM. St. s. Mariner..... 220 KSVW. *Sch. Marlon..... 693 LPDN. St. s. Neptune..... 548 JLKN. *Sch. Old Dominion... 1,802 LMSG. *Sch. Passaic..... 875 KVLV. *Sch. Pittston..... 466 KHCN. *Sch. Riversdale..... 863 JSCB. *Sch. San Joaquin..... 1,551 KPTC. *Sch. Scranton..... 489 JSEW. *Sch. Sea King..... 1,491 KQVD. *Sch. Seneca..... 2,208 JTHE. *Sch. Solitaire..... 1,515 KMPF. *Sch. Stroudsburg..... 693 LGWB. St. s. Warrior..... 342 KJWN. *Sch. West Point..... 1,213	New York Harbor Dry Dock Corp. (Del.) 38 Pearl st., New York, N. Y.: MCLD. St. s. Conimcut..... 3,285 MCLF. St. s. Bezelake..... 3,285	
Moran, Joseph F., 130 Pearl st., New York, N. Y.: MCSB. Bk. Benmore..... 1,478	Natra Co. (Inc.), 180 Broadway, New York, N. Y.: LTVJ. St. s. Clauseus..... 5,643 LTSQ. St. s. Corvus..... 5,748	Neptune Line (Inc.), 1 Broadway, New York, N. Y.: KHBQ. *Sch. Beechwood..... 841 JQLP. *Sch. Carrie Clark..... 1,298 KNST. *Slp. Boyd..... 473 JVKQ. Bk. E. B. Sutton..... 1,811 KHLB. *Sch. Edgewater..... 864 JVRM. *Sch. Gen. Knox..... 1,587 JQBQ. *Slp. George Moon..... 917 KBDM. *Sch. Governor Robie.. 1,712 KMSJ. *Sch. Hawthorne..... 690 JWNH. *Sch. I. F. Chapman... 2,155 JTMG. *Sch. J. B. Walker..... 2,136 LGWV. St. s. John A. Seely.... 78 JSBQ. *Sch. Josephus..... 1,406 LWQB. St. s. Jupiter..... 539 JVFH. *Sch. Luzon..... 1,358 KPLM. St. s. Mariner..... 220 KSVW. *Sch. Marlon..... 693 LPDN. St. s. Neptune..... 548 JLKN. *Sch. Old Dominion... 1,802 LMSG. *Sch. Passaic..... 875 KVLV. *Sch. Pittston..... 466 KHCN. *Sch. Riversdale..... 863 JSCB. *Sch. San Joaquin..... 1,551 KPTC. *Sch. Scranton..... 489 JSEW. *Sch. Sea King..... 1,491 KQVD. *Sch. Seneca..... 2,208 JTHE. *Sch. Solitaire..... 1,515 KMPF. *Sch. Stroudsburg..... 693 LGWB. St. s. Warrior..... 342 KJWN. *Sch. West Point..... 1,213	New York Harbor Dry Dock Corp. (Del.) 38 Pearl st., New York, N. Y.: MCLD. St. s. Conimcut..... 3,285 MCLF. St. s. Bezelake..... 3,285	
Moran Towing & Transportation Co., 17 Battery pl., New York, N. Y.: KVPW. St. s. Edmund Moran... 102 LTBR. St. s. Eugene F. Moran.. 176	National Oil Transport Co. (Me.), Woolworth Bldg., New York, N. Y.: MBSF. St. s. A. A. Daugherty... 3,518 LVWF. St. s. Bayport..... 426 LVMJ. *Sch. Hestnal..... 1,111 MOHL. St. s. P. J. Reilly..... 3,376 LVGP. *Sch. W. A. Ebsen..... 3,326 LWJN. Ga. s. J. F. Penrose... 3,379 LRSH. St. s. Uthna..... 2,551	Neptune Line (Inc.), 1 Broadway, New York, N. Y.: KHBQ. *Sch. Beechwood..... 841 JQLP. *Sch. Carrie Clark..... 1,298 KNST. *Slp. Boyd..... 473 JVKQ. Bk. E. B. Sutton..... 1,811 KHLB. *Sch. Edgewater..... 864 JVRM. *Sch. Gen. Knox..... 1,587 JQBQ. *Slp. George Moon..... 917 KBDM. *Sch. Governor Robie.. 1,712 KMSJ. *Sch. Hawthorne..... 690 JWNH. *Sch. I. F. Chapman... 2,155 JTMG. *Sch. J. B. Walker..... 2,136 LGWV. St. s. John A. Seely.... 78 JSBQ. *Sch. Josephus..... 1,406 LWQB. St. s. Jupiter..... 539 JVFH. *Sch. Luzon..... 1,358 KPLM. St. s. Mariner..... 220 KSVW. *Sch. Marlon..... 693 LPDN. St. s. Neptune..... 548 JLKN. *Sch. Old Dominion... 1,802 LMSG. *Sch. Passaic..... 875 KVLV. *Sch. Pittston..... 466 KHCN. *Sch. Riversdale..... 863 JSCB. *Sch. San Joaquin..... 1,551 KPTC. *Sch. Scranton..... 489 JSEW. *Sch. Sea King..... 1,491 KQVD. *Sch. Seneca..... 2,208 JTHE. *Sch. Solitaire..... 1,515 KMPF. *Sch. Stroudsburg..... 693 LGWB. St. s. Warrior..... 342 KJWN. *Sch. West Point..... 1,213	New York Harbor Dry Dock Corp. (Del.) 38 Pearl st., New York, N. Y.: MCLD. St. s. Conimcut..... 3,285 MCLF. St. s. Bezelake..... 3,285	
Morris, B. G., 26 Beaver st., New York, N. Y.: LNJT. Sch. Kingsway..... 1,272	National Oil Transport Co. (Me.), Woolworth Bldg., New York, N. Y.: MBSF. St. s. A. A. Daugherty... 3,518 LVWF. St. s. Bayport..... 426 LVMJ. *Sch. Hestnal..... 1,111 MOHL. St. s. P. J. Reilly..... 3,376 LVGP. *Sch. W. A. Ebsen..... 3,326 LWJN. Ga. s. J. F. Penrose... 3,379 LRSH. St. s. Uthna..... 2,551	Neptune Line (Inc.), 1 Broadway, New York, N. Y.: KHBQ. *Sch. Beechwood..... 841 JQLP. *Sch. Carrie Clark..... 1,298 KNST. *Slp. Boyd..... 473 JVKQ. Bk. E. B. Sutton..... 1,811 KHLB. *Sch. Edgewater..... 864 JVRM. *Sch. Gen. Knox..... 1,587 JQBQ. *Slp. George Moon..... 917 KBDM. *Sch. Governor Robie.. 1,712 KMSJ. *Sch. Hawthorne..... 690 JWNH. *Sch. I. F. Chapman... 2,155 JTMG. *Sch. J. B. Walker..... 2,136 LGWV. St. s. John A. Seely.... 78 JSBQ. *Sch. Josephus..... 1,406 LWQB. St. s. Jupiter..... 539 JVFH. *Sch. Luzon..... 1,358 KPLM. St. s. Mariner..... 220 KSVW. *Sch. Marlon..... 693 LPDN. St. s. Neptune..... 548 JLKN. *Sch. Old Dominion... 1,802 LMSG. *Sch. Passaic..... 875 KVLV. *Sch. Pittston..... 466 KHCN. *Sch. Riversdale..... 863 JSCB. *Sch. San Joaquin..... 1,551 KPTC. *Sch. Scranton..... 489 JSEW. *Sch. Sea King..... 1,491 KQVD. *Sch. Seneca..... 2,208 JTHE. *Sch. Solitaire..... 1,515 KMPF. *Sch. Stroudsburg..... 693 LGWB. St. s. Warrior..... 342 KJWN. *Sch. West Point..... 1,213	New York Harbor Dry Dock Corp. (Del.) 38 Pearl st., New York, N. Y.: MCLD. St. s. Conimcut..... 3,285 MCLF. St. s. Bezelake..... 3,285	
Morris & Cummings Dredging Co., 17 State st., New York, N. Y.: LJRH. St. s. William H. Taylor. 226	National Oil Transport Co. (Me.), Woolworth Bldg., New York, N. Y.: MBSF. St. s. A. A. Daugherty... 3,518 LVWF. St. s. Bayport..... 426 LVMJ. *Sch. Hestnal..... 1,111 MOHL. St. s. P. J. Reilly..... 3,376 LVGP. *Sch. W. A. Ebsen..... 3,326 LWJN. Ga. s. J. F. Penrose... 3,379 LRSH. St. s. Uthna..... 2,551	Neptune Line (Inc.), 1 Broadway, New York, N. Y.: KHBQ. *Sch. Beechwood..... 841 JQLP. *Sch. Carrie Clark..... 1,298 KNST. *Slp. Boyd..... 473 JVKQ. Bk. E. B. Sutton..... 1,811 KHLB. *Sch. Edgewater..... 864 JVRM. *Sch. Gen. Knox..... 1,587 JQBQ. *Slp. George Moon..... 917 KBDM. *Sch. Governor Robie.. 1,712 KMSJ. *Sch. Hawthorne..... 690 JWNH. *Sch. I. F. Chapman... 2,155 JTMG. *Sch. J. B. Walker..... 2,136 LGWV. St. s. John A. Seely.... 78 JSBQ. *Sch. Josephus..... 1,406 LWQB. St. s. Jupiter..... 539 JVFH. *Sch. Luzon..... 1,358 KPLM. St. s. Mariner..... 220 KSVW. *Sch. Marlon..... 693 LPDN. St. s. Neptune..... 548 JLKN. *Sch. Old Dominion... 1,802 LMSG. *Sch. Passaic..... 875 KVLV. *Sch. Pittston..... 466 KHCN. *Sch. Riversdale..... 863 JSCB. *Sch. San Joaquin..... 1,551 KPTC. *Sch. Scranton..... 489 JSEW. *Sch. Sea King..... 1,491 KQVD. *Sch. Seneca..... 2,208 JTHE. *Sch. Solitaire..... 1,515 KMPF. *Sch. Stroudsburg..... 693 LGWB. St. s. Warrior..... 342 KJWN. *Sch. West Point..... 1,213	New York Harbor Dry Dock Corp. (Del.) 38 Pearl st., New York, N. Y.: MCLD. St. s. Conimcut..... 3,285 MCLF. St. s. Bezelake..... 3,285	
Morse Dry Dock & Repair Co. (Inc.), Foot of 66th st., Brooklyn, N. Y.: LKVD. St. s. Ehsen Morse..... 178 LQVH. St. s. E. P. Morse..... 204	National Oil Transport Co. (Me.), Woolworth Bldg., New York, N. Y.: MBSF. St. s. A. A. Daugherty... 3,518 LVWF. St. s. Bayport..... 426 LVMJ. *Sch. Hestnal..... 1,111 MOHL. St. s. P. J. Reilly..... 3,376 LVGP. *Sch. W. A. Ebsen..... 3,326 LWJN. Ga. s. J. F. Penrose... 3,379 LRSH. St. s. Uthna..... 2,551	Neptune Line (Inc.), 1 Broadway, New York, N. Y.: KHBQ. *Sch. Beechwood..... 841 JQLP. *Sch. Carrie Clark..... 1,298 KNST. *Slp. Boyd..... 473 JVKQ. Bk. E. B. Sutton..... 1,811 KHLB. *Sch. Edgewater..... 864 JVRM. *Sch. Gen. Knox..... 1,587 JQBQ. *Slp. George Moon..... 917 KBDM. *Sch. Governor Robie.. 1,712 KMSJ. *Sch. Hawthorne..... 690 JWNH. *Sch. I. F. Chapman... 2,155 JTMG. *Sch. J. B. Walker..... 2,136 LGWV. St. s. John A. Seely.... 78 JSBQ. *Sch. Josephus..... 1,406 LWQB. St. s. Jupiter..... 539 JVFH. *Sch. Luzon..... 1,358 KPLM. St. s. Mariner..... 220 KSVW. *Sch. Marlon..... 693 LPDN. St. s. Neptune..... 548 JLKN. *Sch. Old Dominion... 1,802 LMSG. *Sch. Passaic..... 875 KVLV. *Sch. Pittston..... 466 KHCN. *Sch. Riversdale..... 863 JSCB. *Sch. San Joaquin..... 1,551 KPTC. *Sch. Scranton..... 489 JSEW. *Sch. Sea King..... 1,491 KQVD. *Sch. Seneca..... 2,208 JTHE. *Sch. Solitaire..... 1,515 KMPF. *Sch. Stroudsburg..... 693 LGWB. St. s. Warrior..... 342 KJWN. *Sch. West Point..... 1,213	New York Harbor Dry Dock Corp. (Del.) 38 Pearl st., New York, N. Y.: MCLD. St. s. Conimcut..... 3,285 MCLF. St. s. Bezelake..... 3,285	
Morris & Cummings Dredging Co., 17 State st., New York, N. Y.: LJRH. St. s. William H. Taylor. 226	National Oil Transport Co. (Me.), Woolworth Bldg., New York, N. Y.: MBSF. St. s. A. A. Daugherty... 3,518 LVWF. St. s. Bayport..... 426 LVMJ. *Sch. Hestnal..... 1,111 MOHL. St. s. P. J. Reilly..... 3,376 LVGP. *Sch. W. A. Ebsen..... 3,326 LWJN. Ga. s. J. F. Penrose... 3,379 LRSH. St. s. Uthna..... 2,551	Neptune Line (Inc.), 1 Broadway, New York, N. Y.: KHBQ. *Sch. Beechwood..... 841 JQLP. *Sch. Carrie Clark..... 1,298 KNST. *Slp. Boyd..... 473 JVKQ. Bk. E. B. Sutton..... 1,811 KHLB. *Sch. Edgewater..... 864 JVRM. *Sch. Gen. Knox..... 1,587 JQBQ. *Slp. George Moon..... 917 KBDM. *Sch. Governor Robie.. 1,712 KMSJ. *Sch. Hawthorne..... 690 JWNH. *Sch. I. F. Chapman... 2,155 JTMG. *Sch. J. B. Walker..... 2,136 LGWV. St. s. John A. Seely.... 78 JSBQ. *Sch. Josephus..... 1,406 LWQB. St. s. Jupiter..... 539 JVFH. *Sch. Luzon..... 1,358 KPLM. St. s. Mariner..... 220 KSVW. *Sch. Marlon..... 693 LPDN. St. s. Neptune..... 548 JLKN. *Sch. Old Dominion... 1,802 LMSG. *Sch. Passaic..... 875 KVLV. *Sch. Pittston..... 466 KHCN. *Sch. Riversdale..... 863 JSCB. *Sch. San Joaquin..... 1,551 KPTC. *Sch. Scranton..... 489 JSEW. *Sch. Sea King..... 1,491 KQVD. *Sch. Seneca..... 2,208 JTHE. *Sch. Solitaire..... 1,515 KMPF. *Sch. Stroudsburg..... 693 LGWB. St. s. Warrior..... 342 KJWN. *Sch. West Point..... 1,213	New York Harbor Dry Dock Corp. (Del.) 38 Pearl st., New York, N. Y.: MCLD. St. s. Conimcut..... 3,285 MCLF. St. s. Bezelake..... 3,285	
Multnomah S. S. Co., 1 Drum st., San Francisco, Calif.: LCSB. St. s. Multnomah.....				

NAMES, ALPHABETICALLY ARRANGED, AND POST-OFFICE ADDRESSES OF MANAGING OWNERS OF MERCHANT VESSELS HAVING SIGNAL LETTERS, WITH RIGS, NAMES, AND GROSS TONNAGES—Continued.

New York, Philadelphia & Norfolk R. R. Co.—Continued.	New York, Ontario & Western Ry. Co.—Continued.	Northwest Coast Investment Co. (Inc.), <i>Seattle, Wash.:</i>	Olson & Mahony, <i>5th and Channel sts., San Francisco, Calif.:</i>
KJNQ. St. s. New York..... 770	KWMS. St. s. Ontario..... 415	KQH.W. St. s. Sue H. Elmore... 232	JVDM. Bkn. Wrestler..... 470
KCVS. St. s. Norfolk..... 211	KWHS. *Sch. Sidney..... 715	Northwestern Shipping Co., <i>Colman Bldg., Seattle, Wash.:</i>	Olympia Shipping Corp., <i>76 Broad st., New York, N. Y.:</i>
LJHQ. St. s. Parksley..... 296	KWDM. *Sch. Smyrna..... 741	LMDC. St. s. B. H. Lovejoy..... 1,067	KDVH. St. s. Parthian..... 2,001
KQFM. St. s. Pennsylvania..... 1,352	KWMT. St. s. Western..... 415	Norwich & New York Propeller Co., <i>249 Water st., New London, Conn.:</i>	KTNC. Sch. Ruth E. Merrill.... 3,003
KVSI. St. s. Pocomoke..... 293	Niagara Ferry & Transportation Co. (N. Y.), <i>Buffalo, N. Y.:</i>	KLJC. St. s. Chelsea..... 564	Onelda Navigation Corp., <i>42 Broadway, New York, N. Y.:</i>
KDMQ. St. s. Portsmouth..... 214	MGBT. St. s. Orleans..... 269	Noyes & Thurlow, <i>Boston, Mass.:</i>	LGFM. Ga. s. Percy R. Pyne 2d. 1,341
KPVC. St. s. Salisbury..... 284	Nichols (Inc.), Anthony D., <i>3 Bridge Plaza, Long Island City, N. Y.:</i>	LRGS. St. s. Nathaniel P. Doane 96	KRTI. Sch. Perry Setzer..... 1,392
New York & Cuba Mail S. S. Co., <i>Pier 13, East River, New York, N. Y.:</i>	KSWJ. Sch. Anthony D. Nichols 680	Ocean S. S. Co., of Savannah, <i>37 Bull st., New York, N. Y.:</i>	Oregon Fir (Oreg.), <i>Portland, Oreg.:</i>
LPSC. St. s. Agwistar..... 5,229	Nicholson, T. M., <i>Bangor, Me.:</i>	KTFN. St. s. City of Atlanta.... 5,433	LWNK. Sch. Oregon Fir..... 2,526
LFDT. St. s. Antilla..... 3,668	KQRN. St. s. Esperanza..... 138	JVBF. St. s. City of Augusta.... 2,869	Oregon Pine (Oreg.), <i>Portland, Oreg.:</i>
LFCH. St. s. Bayamo..... 3,296	KJFW. Sch. Gladiator..... 112	KTBS. St. s. City of Columbus.. 5,433	LWMR. Sch. Oregon Pine..... 2,526
LFDK. St. s. Camaguoy..... 3,671	KICR. Sch. Judique..... 121	LBKQ. St. s. City of Montgom- 5,425	Orient S. S. Corp., <i>59 Broadway, New York, N. Y.:</i>
KVRII. St. s. Comport..... 180	KIFT. Sch. T. M. Nicholson... 128	LBTII. St. s. City of Rome..... 3,648	LTMP. St. s. Orient..... 4,994
KQRN. St. s. Esperanza..... 4,761	Nipigon Transit Co., <i>Port Huron, Mich.:</i>	LBKR. St. s. City of St. Louis.. 5,425	Oriental Navigation Corp., <i>59 Broadway, New York, N. Y.:</i>
LFQB. St. s. Guantanamo..... 3,292	KJMW. St. s. J. C. Ford..... 609	KWQJ. St. s. City of Savannah. 5,654	KPQJ. St. s. Fair Oaks..... 1,275
KTRF. St. s. Hercules..... 163	Norfolk Towing Corp. (Va.), <i>Norfolk, Va.:</i>	KVNL. St. s. General G. M. 169	LHJD. Bk. Oriole..... 1,152
LQWK. St. s. Manzanillo..... 1,921	LVPK. St. s. Beagle..... 176	JWVM. St. s. Nacoochee..... 2,680	Orinoco S. S. Corp., <i>17 Battery pl., New York, N. Y.:</i>
KNPV. St. s. Matanzas..... 3,094	MBPS. St. s. Racehorse..... 164	KSTD. St. s. William M. Wad- 154	LRSK. St. s. Orinoco..... 4,994
KVJR. St. s. Mexico..... 6,207	Norfolk & Washington Steam- 1,535	Oceanic S. S. Co., <i>60 California st., San Francisco, Calif.:</i>	Orleans S. S. Corp., <i>59 Broadway, New York, N. Y.:</i>
KQVM. St. s. Monterey..... 4,702	boat Co., <i>Seventh Street Wharf, Washington, D. C.:</i>	KQLV. St. s. Sonoma..... 6,279	LQTS. St. s. Orleans..... 6,629
KQFG. St. s. Morro Castle..... 6,004	KSQP. St. s. Newport News... 2,055	KQML. St. s. Ventura..... 6,282	Ostrander, H. F., <i>712 Leary Bldg., Seattle, Wash.:</i>
LKJM. St. s. Orizaba..... 7,652	LBTI. St. s. Northland..... 2,081	Oconee Steamship Co. (Del.), <i>9 Hanover st., New York, N. Y.:</i>	LHVT. Sch. Levi W. Ostrander. 1,638
LQFS. St. s. Panuco..... 3,820	Norfolk & Washington Steam- 2,081	LHBW. St. s. Oconee..... 2,554	Ostrom, Archibald M., <i>57 Wall st., New York, N. Y.:</i>
LPCV. St. s. Santlago..... 3,490	boat Co., <i>Seventh Street Wharf, Washington, D. C.:</i>	O'Connor, John, <i>60 Broadway, room 601, c/o A. J. Jordan & Co.,</i>	KSHD. Bkn. John C. Meyer..... 932
LJVK. St. s. Siboney..... 7,581	KSWM. St. s. Southland..... 2,081	LDFB. St. s. Narragansett..... 3,539	Overseas Sailing Ship Corp., <i>c/o American Star Line, 25 Braver st., New York, N. Y.:</i>
LJDB. St. s. Yucatan..... 3,135	North Pacific Sea Products Co., <i>705 Plymouth Bldg., Minneapolis, Minn.:</i>	Odenbach Navigation Co. (Inc.), <i>112 State st., Rochester, N. Y.:</i>	LHRW. Sch. Manuel Caragol... 880
LQTF. St. s. Yumurti..... 1,835	JPFL. Sch. Fresno..... 1,244	K8GJ. St. s. Rosalie..... 299	Pacific Alaska Navigation Co., <i>Tacoma, Wash.:</i>
New York & Gulf Navigation Co., <i>60 Wall st., New York, N. Y.:</i>	LCHI. St. s. Kodiak..... 146	Old Dominion S. S. Co., <i>Pier 25, North River, New York, N. Y.:</i>	LNHW. Ga. s. Admiral Mayo... 1,634
LGJF. Sch. Nat. L. Gorton..... 225	LCHV. St. s. Unimak..... 148	KLVJ. St. s. Jamestown..... 2,898	LFRV. St. s. Admiral Sebree... 2,446
New York & Hastings Steam- 238	North Pines S. S. Co., <i>c/o French-American Line, 15 Stone st., New York, N. Y.:</i>	KPFQ. St. p. Mobjack..... 610	Pacific American Fisheries, <i>Harris Ave., Bellingham, Wash.:</i>
boat Co., <i>41 Park Row, New York, N. Y.:</i>	LPJD. St. s. North Pines..... 3,599	Old Dominion Transportation Co. (Va.), <i>Norfolk, Va.:</i>	LKNW. St. s. Catherine D..... 2,224
LNKM. St. s. Nacouca..... 238	Northern Commercial Co., <i>510 Sansome st., San Francisco, Calif.:</i>	KNWT. St. s. Hamilton..... 3,723	LPBQ. St. s. Bobring..... 2,457
New York & Louisiana Trans- 255	KTMP. Ga. s. Ozmo..... 765	KPCM. St. s. Jefferson..... 3,723	KTLE. St. s. Norwood..... 1,323
portation Co. (La.), <i>1103 Hibernia Bldg., New Orleans, La.:</i>	Northern Fisheries (Inc.), <i>Anacortes, Wash.:</i>	Old Dominion Transportation Co. (Va.), <i>Norfolk, Va.:</i>	KGTR. St. s. Redwood..... 1,793
KGSR. St. s. Radha..... 255	LDKG. Ga. s. Progress..... 169	OLV. Sch. Malissa Trask..... 236	KTWF. St. s. Windber..... 2,837
New York & New Orleans S. S. Co., <i>Pier 39, North River, New York, N. Y.:</i>	Northern Transportation Co. (Inc.), <i>Eggleston Bldg., Charter Guarantee & Trust Co., Wilmington, Del.:</i>	Oliver, Joseph A., <i>1285 Burk st., San Francisco, Calif.:</i>	Pacific Coast Codfish Co., <i>17 Colman Dock, Seattle, Wash.:</i>
KMQD. St. s. Cambridge..... 2,094	LRRQ. St. s. Boston..... 343	KRSM. Sch. Melrose..... 615	KLDC. Sch. Charles R. Wilson.. 345
New York & Oriental S. S. Co. (N. Y.), <i>17 Battery pl., New York, N. Y.:</i>	L8GW. St. s. Laborer..... 475	Olson, Andrew, <i>29 Union st., New York, N. Y.:</i>	KLRD. Sch. John A..... 282
LPBV. St. s. Satsuma..... 5,245	JSM. St. s. Lexington..... 2,005	LWPF. St. s. Dewey..... 957	JWQC. Sch. Maid of Orleans... 180
New York & Porto Rico Steam- 2,048	LQNC. St. s. Norfolk..... 343	Olson & Mahony, <i>5th and Channel sts., San Francisco, Calif.:</i>	Pacific Commercial Navigation Co. (Ltd.), <i>913 Kckauklike st., Honolulu, Hawaii:</i>
ship Co., <i>11 Broadway, New York, N. Y.:</i>	LQMF. *Sch. Northern No. 6... 1,602	Olson & Mahony, <i>5th and Channel sts., San Francisco, Calif.:</i>	KPJN. Sch. Columbia..... 663
KQGH. St. s. Coamo..... 4,384	LQSD. *Sch. Northern No. 7... 1,631	Olson & Mahony, <i>5th and Channel sts., San Francisco, Calif.:</i>	
LHTP. St. s. Choctaw..... 2,086	LJIM. *Sch. Northern No. 14... 971		
LBSV. St. s. Corozal..... 3,109	LNCV. *Sch. Northern No. 17... 961		
LGBM. St. s. Isabela..... 3,109	LQKQ. *Sch. Northern No. 18... 1,047		
LGMJ. St. s. Manta..... 2,081	LKQM. *Sch. Northern No. 29... 1,267		
LFKT. St. s. Mariana..... 3,109	LKVB. *Sch. Northern No. 30... 1,264		
LBTC. St. s. Montoso..... 3,109	L8HQ. *Sch. Northern No. 31... 1,083		
LGMJ. St. s. Ozama..... 2,118	LWBJ. *Sch. Northern No. 32... 1,478		
KPJD. St. s. Ponce..... 3,503	MBWC. *Sch. Northern No. 38... 1,488		
KPNW. St. s. San Juan..... 3,511	MCQJ. *Sch. Northern No. 41... 2,233		
KWJN. St. s. Brazos..... 6,605	M8QV. *Sch. Northern No. 43... 2,215		
KNRW. St. s. Santurce..... 1,835	LDMR. St. s. Sea King..... 298		
LQNC. St. s. Sioux..... 2,048			
New York, Ontario & Western Ry. Co., <i>Weehawken, N. J.:</i>			
KWGP. *Sch. Cadonia..... 756			
KMTI. *Sch. Ellenville..... 858			

NAMES, ALPHABETICALLY ARRANGED, AND POST-OFFICE ADDRESSES OF MANAGING OWNERS OF MERCHANT VESSELS HAVING SIGNAL LETTERS, WITH RIGS, NAMES, AND GROSS TONNAGES—Continued.

Pacific Freighters Co., 310 California st., San Francisco, Calif.:	Palafox Shipbuilding Co. (Inc.), Pensacola, Fla.:	Paul & Co., C. C., 203 Stewart Bldg., Baltimore, Md.:	Pennsylvania R. R. Co., Perth Amboy, N. J.:
LVPR. Bkn. Alicia Haviside... 2,265	LRTJ. Ga. s. Palafox..... 663	LHWF. Sch. Albert F. Paul.... 735	KTDM. St. s. P. R. R. No. 32.... 201
LWHT. Bkn. Anne Comyn... 2,265	Palmer Shipping Co. (Inc.), 22 Whitehall st., New York, N. Y.:	KLSP. Sch. B. P. Grayenor.... 181	DBSM. St. s. P. R. R. No. 35.... 375
KJGQ. Bkn. Charles F. Crocker... 800	KVDF. Sch. Elizabeth Dantzler 424	JWRT. Sch. Chas. G. Joyce.... 122	Pensacola Shipbuilding Co., Pensacola, Fla.:
LWQN. Bkn. Katherine Mac- Kall..... 2,262	Panama R. R. Co., 24 State st., New York, N. Y.:	KHRQ. Sch. John L. Martino... 257	LWRD. St. s. City of Weather- prd..... 5,401
KMCH. Sch. Omega..... 584	KBDJ. St. s. Advance..... 2,458	JRHM. Sch. Lydia Middleton... 197	Periera, Jose J., New Bedford, Mass.:
LWHN. Bkn. Phyllis Comyn... 2,266	KDNC. St. s. Alliance..... 3,150	Pearce, Frank C., 401 Main st., Gloucester, Mass.:	LBRO. Sch. Matthew S. Greer... 112
KQDL. Sch. Rosamond..... 1,630	KRNP. St. s. Ancon..... 9,315	LMGR. Ga. s. Pioneer..... 233	Perkins, S. A., P. O. Box 1650, Tacoma, Wash.:
LWHV. Bkn. Russell Haviside... 2,263	KPBW. St. s. Colon..... 5,670	Peckham, A. N., Port Arthur, Tex.:	JRPL. *Sch. Palmyra..... 1,299
KRFC. Sch. Watson A. West... 818	KRSV. St. s. Cristobal..... 9,604	LMHF. St. s. Bertha II..... 96	Peterkin, Chas., 9 Sterling st., Quincy, Mass.:
Pacific Mail S. S. Co., 608 California st., San Francisco, Calif.:	Pan American Petroleum & Transport Co. (Inc.), 1015 Security Bldg., Los Angeles, Calif.:	Pedersen, L. A., 112 Market st., San Francisco, Calif.:	HGST. Sch. Fred Tyler..... 114
JSWK. St. s. City of Paris..... 3,401	I.DRS. St. s. C. A. Canfield..... 6,156	JRMP. Bkn. City of Sydney.... 2,903	Peterson, Henry C., San Francisco, Calif.:
LFSP. St. s. Colombia..... 5,043	MCPH. St. s. Cerro-Azril..... 8,876	KJNF. St. s. Costa Rica..... 1,783	LHFQ. St. s. Tatoosh..... 277
LFSG. St. s. Ecuador..... 5,544	MCPH. St. s. Cerro-Ebano..... 8,880	LWVF. Bkn. Kate G. Pedersen. 2,269	Petroleum Products Co. (Calif.), San Francisco, Calif.:
JTVP. St. s. Newport..... 2,643	MCKL. St. s. Crampton Ander- son..... 7,249	JGDB. Bk. McLauren..... 1,374	KQTR. Sch. Mindoro..... 679
LMKQ. St. s. Point Adams..... 2,671	LDVF. St. s. Charles E. Har- wood..... 3,178	KBIN. Bk. Narwhal..... 523	Pettygrove, B. F., 1728 Blaine St., Port Townsend, Wash.:
LMBH. St. s. Point Bonita..... 2,675	LDVT. St. s. General H. F. Ho- dges..... 2,732	Pelican Co., Rockland, Me.:	JTCH. Sch. Snow and Burgess.. 1,591
LMGV. St. s. Point Judith..... 2,670	LHDV. St. s. General W. C. Gor- gas..... 4,561	LBDT. St. s. Pelican..... 379	Phillips Navigation Co., 145 Broadway, New York, N. Y.:
LMBW. St. s. Point Lobos..... 2,670	KNTV. St. s. Panama..... 5,038	Pendleton, F. C., Isleboro, Me.:	LJGN. Sch. Florence B. Phillips 671
LHTM. St. s. Sachem..... 3,241	Pan American Petroleum & Transport Co. (Inc.), 1015 Security Bldg., Los Angeles, Calif.:	JWLK. Sch. F. C. Pendleton.... 408	Phyllis Navigation Co., 18 Broadway, New York, N. Y.:
JWDV. St. s. San Jose..... 2,135	I.DRS. St. s. C. A. Canfield..... 6,156	Pendleton Bros. (Inc.), 150 Pearl st., New York, N. Y.:	LFSM. Bk. Phyllis..... 2,246
JWHL. St. s. San Juan..... 2,152	MCPH. St. s. Cerro-Azril..... 8,876	LWPD. Sch. Blanche C. Pendle- ton..... 880	Pierce, Frederick E., Boston, Mass.:
MCPE. St. s. Solana..... 6,703	MCPH. St. s. Cerro-Ebano..... 8,880	KNQP. Sch. Rachel W. Stevens. 1,211	KCFV. Sch. Tremont..... 979
LFSN. St. s. Venezuela..... 5,641	MCKL. St. s. Crampton Ander- son..... 7,249	Pendleton, Fields S., 150 Pearl st., New York, N. Y.:	Pierce Oil Corp., 25 Broad st., New York, N. Y.:
Pacific Mercantile Marine Co. (Inc.), Fyt Bldg., San Francisco, Calif.:	LDVF. St. s. Charles E. Har- wood..... 3,178	LPBH. Sch. Brina P. Pendleton. 1,513	LFHD. St. s. Mexicano..... 2,265
KVDP. St. s. J. B. Stetson..... 837	MBGV. St. s. Crudoil..... 1,370	LHMK. Sch. Dunham Wheeler.. 1,926	LGNQ. Ga. s. Pennant..... 3,263
LDNS. St. s. Nehalem..... 685	LDTM. St. s. Edward L. Do- heny..... 6,170	LMHB. Ga. s. Gullford D. Pen- dleton..... 1,611	MCQL. St. s. Prouette..... 225
Pacific Mill & Timber Co. (Inc.), First National Bank Bldg., San Francisco, Calif.:	LQWP. St. s. Edward L. Do- heny, Junior..... 5,871	LJQH. Sch. Hauppauge..... 1,394	LJCM. Ga. s. Solarina..... 255
LHDC. St. s. G. C. Lindauer..... 453	MBPN. St. s. Elisha Walker.... 7,035	LQRM. Sch. Virginia Pendleton. 1,547	Pike, Blon M., Lubec, Me.:
Pacific Motorship Co. (Del.), San Francisco, Calif.:	MCBP. St. s. Franklin K. Lane. 7,249	Peninsular & Occidental Trans- portation Co., c/o. R. W. Parsons, 120 Broad- way, New York, N. Y.:	JRPK. Sch. Centennial..... 115
LTCQ. Ga. s. Babinda..... 3,098	MBVL. St. s. William H. Doheny 7,245	MCRW. St. s. Cuba..... 2,479	Pine Dell Development Co. (Va.), Williamsburg, Va.:
LVGH. Ga. s. Benowa..... 3,063	LHWD. St. s. Frederic Ewing... 7,260	KVQJ. St. s. Governor Cobb... 2,522	HRLW. Sch. Samuel Castner, Jr. 230
LVSU. Ga. s. Boobyalla..... 3,099	LHPT. St. s. Frederic R. Kel- logg..... 7,127	KDQJ. St. s. Mascotte..... 884	Pinto, Antonio, 34 Blanding st., Providence, R. I.:
LTNQ. Ga. s. Balcatta..... 3,109	LTWF. St. s. Fueloil..... 1,370	KNGB. St. s. Miami..... 1,741	HRSW. Sch. T. Towner..... 197
Pacific S. S. Co. (Inc.), Perkins Bldg., corner 11th ave. and 4 st., Tacoma, Wash.:	LHFW. St. s. George G. Henry... 6,837	Pennsylvania Coal Co., 165 Broadway, New York, N. Y.:	Pinto, C. A., 277 Acushnet ave., New Bedford, Mass.:
KNRS. St. s. Admiral Dewey... 2,104	LKSW. St. s. George W. Barnes. 6,531	KMRP. *Sch. Hackensack..... 875	KLQT. Sch. Senator..... 110
KRGC. St. s. Admiral Evans... 2,140	LHGC. St. s. Harold Walker.... 6,784	KMQP. *Sch. Rondout..... 831	
KNSW. St. s. Admiral Farragut. 2,141	LDTR. St. s. Herbert G. Wylie. 4,292	Pennsylvania R. R. Co., Seventh ave. and Thirty-second st., New York, N. Y.:	
LDCB. St. s. Admiral Goodrich. 1,419	MBHN. St. s. I. C. White..... 7,035	KTGM. St. s. P. R. R. No. 4.... 121	
KWNS. Sch. Admiral Nicholson. 678	LQFK. St. s. J. M. Danziger.... 6,487	KVLJ. St. s. P. R. R. No. 5.... 186	
KPMF. St. s. Admiral Rodman. 1,101	LKTG. St. s. Mexoll..... 1,370	KVMC. St. s. P. R. R. No. 10... 186	
KNSQ. St. s. Admiral Schley... 2,104	LDSK. St. s. Norman Bridge... 4,323	KVMF. St. s. P. R. R. No. 14... 186	
KRGF. St. s. Admiral Watson... 2,009	LQOJ. St. s. Oscar D. Bennett.. 4,787	LDIV. St. s. P. R. R. No. 155... 584	
KHLJ. St. s. City of Seattle.... 1,957	LQCF. St. s. Panoll..... 1,370	LDKF. St. s. P. R. R. No. 156... 584	
KMNJ. St. s. Curacao..... 1,548	LKPJ. St. s. Paul H. Harwood... 7,192		
KVTF. St. s. President..... 5,453	LJRW. St. s. S. M. Spalding... 7,175		
JVWG. St. s. Queen..... 2,727	LHMV. St. s. William Green.... 6,784		
KNJE. St. s. Senator..... 2,432	Parker, James W., 390 Commercial st., Portland, Me.:		
KRLV. St. s. Spokane..... 2,277	JDGF. Sch. Henrietta Simmons. 228		
Pacific Shipping Co., 311 California st., San Francisco, Calif.:	HPKV. Sch. Oakes Ames..... 254		
LFKH. Bkn. Alta..... 1,381	Parr-McCormick S. S. Line (Inc.), 1 Drumm st., San Francisco, Calif.:		
Pacific Transport Co., 430 Sansome st., San Francisco, Calif.:	KVSF. St. s. Daisy Freeman.... 613		
LDJS. St. s. Alvarado..... 1,994	Paul, Albert F., Pratt and Frederick sts., Baltimore, Md.:		
KNCF. St. s. Iris..... 2,830	KPRT. Sch. Edwin & Maud.... 208		
	KMDB. Sch. William Linthicum. 156		
	KJSR. Sch. William T. Parker.. 178		

NAMES, ALPHABETICALLY ARRANGED, AND POST-OFFICE ADDRESSES OF MANAGING OWNERS OF MERCHANT VESSELS HAVING SIGNAL LETTERS, WITH RIGS, NAMES, AND GROSS TONNAGES—Continued.

Pittsburgh Coal Co., <i>Henry W. Oliver Bldg.,</i> <i>Pittsburgh, Pa.:</i> LKMT. Sch. Richard T. Green.. 1,467	Puget Sound Tug Boat Co., <i>Walker Bldg.,</i> <i>2d ave. and University st.,</i> <i>Seattle, Wash.:</i> LIIFP. St. s. Pioneer..... 160 LJKM. *Sch. Washougal..... 710 LJKN. *Sch. Washtucna..... 710	Reading Co.—Continued. KMND. Sch. Thomaston..... 693 LJSH. *Sch. Tioga..... 1,012 LCTK. Sch. Tohiokon..... 739 LJHV. *Sch. Trenton..... 1,013 LMVC. *Sch. Tuckahoe..... 792 KVDH. Sch. Tulpehocken..... 721 KPDG. St. s. Valley Forge..... 558 KWLK. Sch. Wisconsin..... 956 KSVB. St. s. Wyoming..... 222 LCMK. Sch. Yardley..... 963	Robin Line S. S. Co. (Calif.), <i>644 Market st.,</i> <i>San Francisco, Calif.:</i> LVND. St. s. Robin Goodfellow.. 6,860 LVKB. St. s. Robin Gray..... 6,895
Pocahontas Fuel Co. (Inc.), <i>151 State st.,</i> <i>Boston, Mass.:</i> LFRK. St. s. Hylayl..... 3,289 LJSC. St. s. Froeman..... 3,350 LFRB. St. s. Jonancy..... 3,289 LDMT. St. s. Pocahontas..... 286	Reading Co., <i>Twelfth and Market sts.,</i> <i>Philadelphia, Pa.:</i> KTJQ. Sch. Barry..... 954 KMNP. Sch. Bast..... 693 KNIB. Sch. Bear Ridge..... 910 LIHS. *Sch. Belmont..... 969 KWJC. St. s. Bern..... 224 KRLW. Sch. Bethayres..... 955 KGWM. Sch. Brookside..... 841 KNHQ. Sch. Buck Ridge..... 915 KVPD. Sch. Cacooning..... 721 KRGV. St. s. Carlisle..... 644 KMWJ. St. s. Catawissa..... 558 KWNL. Sch. Cleona..... 956 KWLK. *Sch. Cocalico..... 956 LKWJ. *Sch. Cohansey..... 807 KWHK. Sch. Conewago..... 856 KTPH. *Sch. Cumru..... 1,780 KMGF. Sch. Draper..... 855 KNJS. Sch. Eagle Hill..... 911 KNPP. Sch. Enterprise..... 901 KPMC. Sch. Ephraim..... 954 LDKN. *Sch. Exeter..... 1,780 KNLG. Sch. Franklin..... 910 LCQT. St. s. Germantown..... 619 LPCK. St. s. Gedney..... 728 KPJQ. St. s. Gettysburg..... 557 KMQJ. Sch. Glendower..... 855 LHJM. *Sch. Glenside..... 974 KRPH. *Sch. Herndon..... 1,763 KNGF. Sch. Indian Ridge..... 910 KGTW. St. s. International..... 400 KQWL. Sch. Kimberton..... 955 KRHW. Sch. Langhorne..... 955 LCNG. Sch. Leesport..... 963 KTMC. St. s. Lenape..... 637 KMGN. Sch. Lincoln..... 855 KWGC. Sch. Macungie..... 956 KMGI. Sch. Mahanoy..... 855 KVCQ. Sch. Manatawauy..... 721 KRCJ. Sch. Mannheim..... 955 KNFV. Sch. Maple Hill..... 911 KPDN. Sch. Marlon..... 954 KMFV. Sch. Merriam..... 855 KTQP. Sch. Mingo..... 954 KTNG. Sch. Molino..... 954 KPBK. Sch. Monitor..... 955 LDCS. Sch. Moselem..... 963 KVNF. Sch. Neshaminy..... 721 KNFC. Sch. Oak Hill..... 910 LPTK. *Sch. Octoraro..... 807 KTBF. *Sch. Oley..... 1,780 LDBT. Sch. Ontelaunee..... 739 KRGW. St. s. Patience..... 292 KPIH. Sch. Paxinos..... 954 KPMT. Sch. Paxtang..... 954 KQVD. St. s. Penlynn..... 137 LHRK. *Sch. Pennington..... 967 LCVH. Sch. Penny pack..... 739 KNQV. Sch. Phoenix..... 901 LCRG. Sch. Pickering..... 739 KVFP. Sch. Pocopson..... 721 LJCB. *Sch. Pottstown..... 974 KMGC. Sch. Preston..... 855 KMLS. Sch. Richardson..... 693 KQVP. Sch. Robersonia..... 955 LKNR. *Sch. Salem..... 801 KRIQ. Sch. Saucun..... 955 KNMF. Sch. Silver Brook..... 904 LWRE. Sch. Skippeack..... 739 KTGH. *Sch. Spring..... 1,780 KMFV. Sch. Suffolk..... 855 KNVF. St. s. Swatara..... 625 KVDR. Sch. Tamanend..... 721 KMPJ. St. s. Tamaqua..... 564 LCPQ. Sch. Temple..... 963	Records, William T., <i>Laurel, Del.:</i> KSHN. Sch. Edward R. Baird, Jr. 279	Robinson Fisheries Co., <i>Seattle, Wash.:</i> JPSW. Sch. Alice..... 232 KNDS. Sch. Wawona..... 468
Polish American Navigation Corp. (Del.), <i>206 Broadway,</i> <i>New York, N. Y.:</i> KQHP. St. s. Qdansk..... 6,135 LMHG. St. s. Kosciuszo..... 4,986 LHSJ. St. s. Suwanee..... 8,428 LHKV. St. s. Warsawa..... 6,615 LTKJ. St. s. Wisla..... 3,416	Red Cloud S. S. Co., <i>18 Broadway,</i> <i>New York, N. Y.:</i> LMQP. St. s. Red Cloud..... 2,474	Redondo Steamship Co., <i>52 Broadway,</i> <i>New York, N. Y.:</i> LJPV. St. s. Redondo..... 4,113	Robinson Packing Corp. (Wash.), <i>Anacortes, Wash.:</i> KHRB. Sch. Azalea..... 344
Pope & Talbot, <i>3rd and Berry sts.,</i> <i>San Francisco, Calif.:</i> KVFM. St. s. Yosemite..... 827	Red Salmon Canning Co., <i>73 Main st.,</i> <i>San Francisco, Calif.:</i> JSMK. Bk. Hecla..... 1,529 KQBR. St. s. Lehua..... 176 LWCK. Ga. s. Margaret..... 432 KHPV. Bk. St. Katherine..... 1,201	Redwood S. S. Co., <i>Monadnock Bldg.,</i> <i>San Francisco, Calif.:</i> KWNB. St. s. Katherine..... 531	Robinson Shipping Co., <i>111 Broadway,</i> <i>New York, N. Y.:</i> LQPM. St. s. Campello..... 2,469
Port Blakely Mill Co., <i>16 California st.,</i> <i>San Francisco, Calif.:</i> KPTQ. Sch. Bainbridge..... 566	Redwood S. S. Co., <i>Monadnock Bldg.,</i> <i>San Francisco, Calif.:</i> KWNB. St. s. Katherine..... 531	Reid, W. O., <i>Eagle and Provost sts.,</i> <i>Brooklyn, N. Y.:</i> JVVW. Sch. Abbie C. Stubbs... 345 KBSL. Sch. Charles C. Lester... 280 KMTF. Sch. Dorothy..... 887 KMPG. Sch. Edward Smith..... 440 KBTN. Sch. Emily F. Northam... 332 KSBQ. Sch. Georgia D. Jenkins... 471 KRJP. St. s. Mabel..... 1,336 KHGR. Sch. Sedgwick..... 605	Robinson Transportation Co., <i>7 West 10th st.,</i> <i>Wilmington, Del.:</i> KMQT. Sch. Josephine..... 940
Porto Rico Mercantile Co. (Inc.), <i>40 Exchange pl.,</i> <i>New York, N. Y.:</i> LBIV. St. s. Miguellto..... 276	Reid, W. O., <i>Eagle and Provost sts.,</i> <i>Brooklyn, N. Y.:</i> JVVW. Sch. Abbie C. Stubbs... 345 KBSL. Sch. Charles C. Lester... 280 KMTF. Sch. Dorothy..... 887 KMPG. Sch. Edward Smith..... 440 KBTN. Sch. Emily F. Northam... 332 KSBQ. Sch. Georgia D. Jenkins... 471 KRJP. St. s. Mabel..... 1,336 KHGR. Sch. Sedgwick..... 605	Resolved Corp., <i>11th ave. and 25th st.,</i> <i>New York, N. Y.:</i> LJRV. Ga. s. James Timpson... 2,016	Rock Creek Steamboat Co. (Md.), <i>Foot of Broadway,</i> <i>Baltimore, Md.:</i> KMNK. St. s. Riverside..... 452
Prince, Vidal Los Santos, <i>San Juan, P. R.:</i> JKCH. Sch. Wesley Abbott..... 144	Reynolds Corp., Steamship Theo- dore F. <i>New York, N. Y.:</i> MBHV. St. s. Theodore F. Reynolds... 2,359	Reynolds, George J., <i>Walton, Fla.:</i> LSRH. Ga. s. Matchless..... 113	Rockland-Rockport Lime Co., <i>Rockland, Me.:</i> KHSQ. Sch. Morris and Cliff... 132 KQJD. *Sch. Number Two..... 1,120
Pringle Barge Line Co. (Ohio), <i>Rockefeller Bldg.,</i> <i>Cleveland, Ohio:</i> LSND. St. s. Custodian..... 359	Reynolds, George J., <i>Walton, Fla.:</i> LSRH. Ga. s. Matchless..... 113	Rice, L. B., <i>Reedville, Va.:</i> JGWL. Sch. Brownstone..... 176 JMBV. St. s. F. P. Murphy..... 137	Rockport Granite Co., <i>Rockport, Mass.:</i> KIFM. Slp. Albert Baldwin... 123 KMGT. Sch. George R. Bradford... 142 KNRF. St. s. William H. Moody... 295
Providence, Fall River, & Newport Steamboat Co., <i>Providence, R. I.:</i> KSMW. St. s. Monhegan..... 387	Richardson, H. A., <i>Stewart Point, Calif.:</i> KRMD. St. s. Unimak..... 258	Roberts, W. S., <i>Westerville, Md.:</i> LSMW. Sch. J. K. Mitchell..... 383	Rodriguez, <i>Cañana, P. R.:</i> MBVR. Sch. Gaviota..... 287
Puako Co., Barkentine, <i>510 California st.,</i> <i>San Francisco, Calif.:</i> KSDJ. Bkn. Puako..... 1,084	Roberts, W. S., <i>Westerville, Md.:</i> LSMW. Sch. J. K. Mitchell..... 383	Robert Navigation Corp., <i>29 Broadway,</i> <i>New York, N. Y.:</i> KADQ. Sch. Robert P. Murphy... 697	Rogers, George D., <i>110 State st.,</i> <i>Boston, Mass.:</i> LBRD. Sch. William E. Litchfield... 542
Puget Sound Navigation Co., <i>Cotman Dock,</i> <i>Seattle, Wash.:</i> KJDN. St. s. Bellingham..... 333 KVRW. St. s. Chippewa..... 1,111 KVDJ. St. s. Indianapolis..... 765 LBPT. St. s. Kulshan..... 926 LCNJ. St. s. Potlatch..... 575 KWBC. St. s. Puget..... 234 LBSH. St. s. Bloux..... 461 LCKW. St. s. Sol Duc..... 1,089 LCWK. St. s. Tacoma..... 836 KQCT. St. s. Waialeale..... 342	Rogers & Webb., <i>110 State st.,</i> <i>Boston, Mass.:</i> LONF. Sch. Edwin G. Farrar... 550 LGWS. Sch. Frank A. Morey... 574	Rolph, Jr., James, <i>230 California st.,</i> <i>San Francisco, Calif.:</i> KNPF. Sch. Honolulu..... 564 LHQQ. Sbp. William T. Lewis... 2,166	Rogers, George D., <i>110 State st.,</i> <i>Boston, Mass.:</i> LBRD. Sch. William E. Litchfield... 542
Puget Sound Salvage Co., <i>Central Bldg.,</i> <i>Seattle, Wash.:</i> JBWH. St. s. Santa Cruz..... 511	Rolph Navigation & Coal Co., <i>230 California st.,</i> <i>San Francisco, Calif.:</i> JPTV. Bkn. Edward May..... 685 LVJT. Bkn. George U. Hind... 1,389 LPKT. St. s. Oeorgina Rolph... 2,354 KGLC. Sch. Golden Shore..... 699 KRIN. Sch. O Golden State..... 1,014 LNTD. Bkn. Hesporian..... 1,385 JRGD. Sch. Isaac Reed..... 1,491 LQVD. Sbp. James Rolph..... 2,108 KQSM. St. s. Relief..... 210 LSBP. Bkn. Rolph..... 1,386 LTGR. St. s. Storm King..... 445		

NAMES, ALPHABETICALLY ARRANGED, AND POST-OFFICE ADDRESSES OF MANAGING OWNERS OF MERCHANT VESSELS HAVING SIGNAL LETTERS, WITH RIGS, NAMES, AND GROSS TONNAGES—Continued.

Ross Navigation Corp., 66 Broadway, New York, N. Y.: LJBM, Sch. Betsy Ross..... 1,630	Saunders & Co., E. E., Pensacola, Fla.: KQJS, Sch. Kwasind..... 65 LBPQ, Sch. Virginia..... 106	Seaboard & Gulf S. S. Co., Pier 55, East River, New York, N. Y.: KQTW, St. s. Kennebec..... 2,183	Shimomura, Masao, Honolulu, Hawaii: KQBJ, Sch. Ka Mol..... 108
Rolph Shipbuilding Co. (Calif.), San Francisco, Calif.: MBQJ, Bkn. Thomas Rolph..... 1,269	Savannah Bar Pilots, Savannah, Ga.: KVGM, St. s. Christabel..... 263	Seaboard Oil & Guano Co., Redville, Va.: KTFO, St. s. Charles J. Colonna. 248 LBCR, St. s. William Blundon. 240	Shipowners & Merchants' Tug Boat Co., Foot of Green st., San Francisco, Calif.: LHDR, St. s. Fearless..... 167 MCPK, St. s. Sea Monarch..... 471 MCKN, St. s. Sea Lion..... 473 LHDQ, St. s. Sea Eagle..... 205 LHDP, St. s. Sea King..... 181 MCVB, St. s. Sea Ranger..... 473 MCVS, St. s. Sea Scout..... 472
Rowe, Henry C., 70 Ferry st., New Haven, Conn.: KDMB, St. s. H. C. Rowe & Co... 500	Savannah - New York Trans- portation Co. (Inc.), 17 Battery pl., New York, N. Y.: LDFV, *Sch. Belfast..... 944 LDVG, St. s. W. B. Keene..... 396	Seaboard Transportation Co., 141 Milk st., Boston, Mass.: KPQG, St. s. Covington..... 401 KPVT, *Sch. Indiana..... 1,626 KNML, *Sch. Kentucky..... 1,575 JPMG, *Sch. Occidental..... 1,532 KPNL, *Sch. Ohio..... 1,629 JQMF, *Sch. Pottsville..... 1,283	Shore, Philip, Franklin Square Bldg., Tampa, Fla.: KHVB, Sch. Charles R. Wiebe.. 174 KTFF, St. s. Edgar F. Coney... 153 KLWF, Ga. s. Narwhal..... 239
Rowe, H. Gordon, 70 Ferry st., New Haven, Conn.: LGWJ, St. s. Rowe..... 476	Scandinavian American Bank, Alaska Bldg., Seattle, Wash.: MBJW, Sch. Commodore..... 1,526	Seaboard Transportation & Ship- ping Co., Galveston Tex.: LSJG, St. s. Rotarian..... 473	Silva, John, New Bedford, Mass.: KJTS, Sch. Ambrose Snow.... 80
Ryan Towboat Co. (Inc.), D. W., Port Arthur, Tex.: LMCW, St. s. Orton..... 127	Schooner Esther Melbourne Corp., 18 Old Slip, New York, N. Y.: LFTR, Sch. Esther Melbourne. 776	Seaborn, H. G., 24 W. Connecticut st., Seattle, Wash.: KRMN, Sch. Camano..... 730 KJNF, Sch. Meteor..... 600 KRVL, Sch. Mindanao..... 566 KRHV, Sch. Sophie Christenson. 675	Silmas, Anthony J., 59 Pearl st., New York, N. Y.: JKVM, Sch. L. L. Hamlin..... 147
Sagadahoc Towing Co., Topsham, Me.: KWBL, St. s. Pejepscot..... 142 KWCH, Sch. S. T. Co. No. 2.... 521	Schooner Frederick J. Lovatt Corp., 18 Old Slip, New York, N. Y.: LMCN, Sch. Frederick J. Lovatt 510	Seacomet Coal Co., Boston, Mass.: KQRT, St. s. Meteor..... 2,324	Sinclair Gulf Corp., 120 Broadway, New York, N. Y.: LDQP, St. s. Panuco..... 2,556
St. Johns N. F. Shipping Corp., 29 Broadway, New York, N. Y.: LKPS, Sch. St. John N. F..... 2,046	Schooner Herald Corp., Tampa, Fla.: JWVS, Sch. Herald..... 357	Seammell, Walter S., Piedmont, Calif.: KQTR, Sch. Mindoro..... 679	Sinclair Navigation Co., 120 Broadway, New York, N. Y.: MCKP, St. s. Albert E. Watts... 7,137 KPST, St. s. Buccaneer..... 226 MGNK, St. s. E. R. Kemp..... 4,887 MORL, St. s. E. W. Sinclair..... 4,887 MCFD, St. s. Eugene V. Thayer 7,137 LQCM, St. s. Gene Crawley..... 2,549 KBFW, St. s. Gullport..... 224 LCPM, St. s. Harry Farnum..... 3,098 MGWN, St. s. J. Fletcher Farrell 7,061 MCGW, St. s. Joseph M. Cudahy 7,052 KRFT, St. s. Roy Hooper..... 220 MCGV, St. s. Samuel L. Fuller... 7,052 KRTC, St. s. Tamesl..... 2,939 KPTS, St. s. Tormentor..... 252 MCND, St. s. W. E. Ogilvie..... 1,335 LCQJ, St. s. Walter Harcoastle. 2,306
St. Paul & Tacoma Lumber Co., East end 11th St. Bridge, Tacoma, Wash.: JMNH, Sch. Serena Thayer.... 206	Schooner J. Edward Drake Corp., 18 Old Slip, New York, N. Y.: KQHM, Sch. J. Edward Drake.. 910	Searle, William, Nulley, N. J.: JLTS, Sch. William Jones..... 302	Sixiola Steamship Corp. (N. Y.), 17 Battery pl., New York, N. Y.: LDQJ, St. s. Sixiola..... 4,558
St. Thomas Lumber & Trading Co., St. Thomas, Virgin Islands: JQTN, Sch. Lydia H. Roper.... 321	Schwartz, Alexander, 285 Main st., Gloucester, Mass.: LBRP, Ga. s. Jeanette..... 99	Seas Shipping Co. (N. Y.), 59 Cortland st., New York, N. Y.: LVHG, St. s. Robin Adair..... 6,853 LVFR, St. s. Robin Hood..... 6,801	Skinner & Eddy Corp., L. C. Smith Bldg., Seattle, Wash.: JSPI, St. s. Richard Holyoke... 181 LJPR, St. s. Tye..... 316
Samson, Thomas J., Tampa, Fla.: KLGW, St. p. Bay Queen..... 298	Scott, Dodridge M., P. O. Box 294, Mobile, Ala.: KRGE, Sch. A. F. Coats..... 617 KTHI, Sch. Blue Fields..... 281 KQNV, Sch. W. J. Patterson.... 645	Segard Export & Import Co., 117 Poplar st., New Orleans, La.: LSKN, Ga. s. Irages..... 436	Skogland Shipping Co. (Ltd.), c/o Corporation Trust Co., Wilmington, Del.: LGHW, Sch. Greenland..... 136
San Francisco & Portland S. S. Co., Pier 40, San Francisco, Calif.: KGTR, St. s. Rose City..... 3,468	Scott, Jewett M., 29 Broadway, New York, N. Y.: LCJW, St. s. Artemis..... 456 KRND, Bkn. Amazon..... 1,167 LQJD, Sch. Else..... 814 KSFQ, Sch. Hope Sherwood.... 686 KSFJ, Sch. Mabel Gale..... 762 KPMR, St. s. Rambler..... 238 KSOM, Sch. Salem..... 767 KQWJ, Sch. W. H. Marston.... 1,169	Seneca Navigation Corp., c/o Corporation Trust Co., Wilmington, Del.: LWFB, Sch. Spindrift..... 720	Slade, S. E., 118 Market st., San Francisco, Calif.: LJCN, St. s. Hornet..... 697
San Jose Steamship Corp. (N. Y.), New York, N. Y.: LDSN, St. s. San Jose..... 3,309	Scott, Lemuel A., 3 Kenneth st., Mobile, Ala.: KMRT, Sch. Albert Meyer..... 459 KRWT, Sch. Biakely..... 744 KRHN, Sch. Golden State..... 1,084 KVDS, Sch. Harrison T. Beach- ham..... 299 KSDL, Sch. Virginia..... 585	Senna, Albertino J., 14 Clay st., New Bedford, Mass.: KDHQ, Sch. Carleton Bell..... 139	Sloan, Danenhower & Co., 11 Broadway, New York, N. Y.: HNDS, Sch. Morning Star.... 329
San Juan Fishing & Packing Co., Pine st., Seattle, Wash.: LCPF, St. s. Starr..... 371	Sea Bird Co. (Inc.), Rockland, Me.: LQVT, St. s. Sea Bird..... 383	Shawmut S. S. Co., 59 Broadway, New York, N. Y.: LRPG, St. s. Ipswich..... 3,214 LQHI, St. s. Mystic..... 6,211 MOSD, St. s. Mount Clinton. 7,509 MCPJ, St. s. Mount Carroll.... 7,469 LJQV, St. s. Sudbury..... 5,075	Small, O. A., Machias Port, Me.: JNBP, Sch. Annie P. Chase... 256
San Juan Navigation Co., Pier 4, Seattle, Wash.: KPQV, St. s. Morning Star..... 262	Seaboard Fishing & Navigation Co., Seattle, Wash.: LTCD, St. s. Ace..... 120	Shell Line (Inc.), 343 Sansome st., San Francisco, Calif.: LFSB, St. s. Gold Shell..... 5,614 LQKD, St. s. Pearl Shell..... 5,614 LQMG, St. s. Silver Shell..... 5,605 Each vessel is incorporated under its own name.	
Sanders & Kirchmann, American National Bank Bldg., 451 California st., San Francisco, Calif.: KQHB, Sch. Commerce..... 658 KQMG, Sch. Forester..... 663 KPTV, Sch. Luzon..... 545 KPLN, Sch. Philippine..... 523 KRFM, Sch. Samar..... 710	Sea Bird Co. (Inc.), Rockland, Me.: LQVT, St. s. Sea Bird..... 383	Sherman S. S. Co. (Inc.), 120 Broadway, New York, N. Y.: LFWS, St. s. Sherman..... 4,881	
San Francisco Shipbuilding Co. (Inc.), 310 California st., San Francisco, Calif.: LKQP, St. s. Faith..... 3,427	Seaboard Fishing & Navigation Co., Seattle, Wash.: LTCD, St. s. Ace..... 120		
San Pedro Launch & Tugboat Co. (Calif.), San Pedro, Calif.: LJTF, St. s. Standard No. 2.... 277			

NAMES, ALPHABETICALLY ARRANGED, AND POST-OFFICE ADDRESSES OF MANAGING OWNERS OF MERCHANT VESSELS HAVING SIGNAL LETTERS, WITH RIGS, NAMES, AND GROSS TONNAGES—Continued.

Small, Corrin M., Machias Port, Me.: JSWM. Sch. John Bracowell.... 224	Southern Pacific Co.—Continued. JWNR. St. s. Excelsior..... 3,542 KYRL. St. s. Momus..... 6,878 LDCM. St. s. Topla..... 5,125 LHJV. St. s. Torres..... 4,943	Standard Oil Co. (N. J.), 28 Broadway, New York, N. Y.: LJQM. St. s. A. C. Bedford..... 10,614 MBGS. St. s. Aladdin..... 336 LKPV. St. s. Ampetco..... 8,301 LFGN. St. s. Ardmore..... 7,129 LDWS. St. s. Baton Rouge..... 4,073 LDWT. St. s. Bayway..... 5,083 LIIBN. St. s. Benjamin Brewster 5,950 LBHT. St. s. Bonita..... 319 LFCT. St. s. Bradford..... 6,303 LDQV. St. s. Brindilla..... 4,170 LFBT. St. s. Caddo..... 6,329 LDSF. St. s. Caloria..... 4,095 LFSR. St. s. Charles Pratt..... 9,059 LDVT. St. s. Chlampa..... 7,057 LFKS. St. s. Communipaw..... 3,710 LFBBD. St. s. Corning..... 5,073 LGKH. Ga. s. Dawnlite..... 1,976 LGNB. Ga. s. Daylite..... 1,976 LFOR. St. s. Dayton..... 5,335 LFCD. St. s. De Soto..... 6,268 MCSQ. St. s. E. T. Bedford..... 10,396 LCSJ. St. s. El Captain..... 1,881 LNVD. St. s. F. D. Asche..... 8,293 LQTQ. St. s. F. Q. Barlow..... 10,289 LJKB. St. s. Fred W. Weller..... 10,626 LFFR. Ga. s. Glenpool..... 5,774 LGBH. St. s. H. H. Rogers..... 10,050 LKVJ. St. s. H. M. Flagler..... 8,207 LMFQ. St. s. J. A. Bostwick..... 7,929 LGSP. St. s. James McGee..... 10,677 MCGN. St. s. John Worthington. 8,194 LDNQ. St. s. John D. Rockefeller 8,374 MBTP. St. s. Joseph Seep..... 7,110 LHGR. St. s. Josiah Macy..... 6,899 LNCO. St. s. L. J. Drake..... 6,836 MCKH. St. s. Livingston Roe..... 8,194 MCJN. St. s. M. F. Elliott..... 7,053 LFDJ. St. s. Matinicoke..... 6,769 LMKN. St. s. Montrolite..... 6,834 LGDB. Ga. s. Mbonite..... 1,955 LFGS. St. s. Muskogee..... 7,224 LMNK. St. s. O. T. Waring..... 5,579 LFDC. St. s. Pioneer..... 5,075 LFDH. St. s. Polarine..... 4,046 LFBP. St. s. Princeton..... 5,081 LRFJ. St. s. S. B. Hunt..... 6,689 KSGH. St. s. S. O. Co. No. 12..... 158 LBHQ. St. s. S. V. Harkness..... 6,899 LPPM. St. s. Sentinel..... 116 LFBQ. St. s. Somersd..... 5,079 LFJH. St. s. Standard..... 10,073 LQJF. Ga. s. Standtow..... 1,955 LQDF. Ga. s. Standtow No. 2..... 2,006 LTVS. St. s. Standtow No. 1..... 426 LQMK. Ga. s. Sunlite..... 1,976 LJPK. St. s. Trontolite..... 6,832 MCKQ. St. s. Thomas H. Wheeler 7,053 LHKR. St. s. W. C. Teagle..... 10,677 LJKW. St. s. W. H. Tilford..... 5,579 MCGQ. St. s. W. H. Libby..... 8,194 MBWT. St. s. W. J. Hanna..... 7,110 LDTG. St. s. Wico..... 2,748 LQQF. St. s. Wm. G. Warden..... 10,289 MCLS. St. s. Walter Jennings... 10,805	Standard Oil Co. (Calif.)—Con. LGGT. Ga. s. Petroleum II..... 229 MCQN. St. s. R. J. Hanna..... 7,095 LDGJ. St. s. Richmond..... 6,563 MCGK. S. C. T. Dodd..... 7,059 KSBP. Sch. S. O. Co. No. 91..... 2,019 KSCL. Sch. S. O. Co. No. 93..... 2,473 KTDJ. Sch. S. O. Co. No. 95..... 4,212 MCGS. St. s. W. S. Miller..... 6,984
Smith, Chas. S., 284 State st., Boston, Mass.: HNVC. Sch. Northern Light... 139	Southern S. S. Co., Commercial Trust Bldg., Philadelphia, Pa.: JRPT. St. s. Algiers..... 2,294 LPJB. St. s. G. A. Flagg..... 3,289 KDPJ. St. s. Shawmut..... 1,624	Standard Oil Co. (Ind.), Chicago, Ill.: LWDJ. St. s. Outgamie..... 429	Standard Steamship Co., 26 Cortlandt st., New York, N. Y.: LMCD. St. s. Eastern Star..... 4,330
Smith Navigation Corp., 17 Battery pl., New York, N. Y.: LHCK. (Gh. s. Nissequogue..... 971 LHHP. Sch. Itassapago..... 971 LKST. Ga. s. Sherewog..... 1,353	Southern Transportation Co., Commercial Trust Bldg., Philadelphia, Pa.: LTDH. *Sch. Anastasia..... 1,313 MGPW. *Sch. Armistead..... 2,100 LHRF. St. s. Augustine..... 159 LSVF. St. s. Battleboro..... 423 LTKP. St. s. Bermuda..... 426 LJRG. St. s. Carrollna..... 123 LSRQ. *Sch. Chelsea..... 1,327 LVHT. *Sch. Chenango..... 2,150 LRPV. *Sch. Cutler..... 1,322 LTKD. *Sch. Dayton..... 1,313 LGRD. St. s. Hericor..... 179 LJJI. Sch. Jona sport..... 1,322 LJPM. St. s. Liberty..... 324 LVDN. *Sch. Manokin..... 1,289 KSHV. *Sch. Newark..... 820 LJPC. *Sch. Newport..... 1,321 MCQE. *Sch. Portland..... 2,129 KQNH. *Sch. Salem..... 703 LJDF. *Sch. Senesport..... 1,321 LJJC. *Sch. Sylvanus..... 2,202 KTJL. St. s. Southm..... 95 KTLF. St. s. Virginia..... 179 LQVW. *Sch. Woblesky..... 1,306 LVDH. *Sch. White Haven..... 1,293 LSGF. *Sch. Winneoga..... 1,327	Standard Oil Co. (Ind.) Chicago, Ill.: LWDT. St. s. Outgamie..... 429	Standard Transportation Co., 26 Broadway, New York, N. Y.: LQCM. St. s. Acme..... 6,378 MCNL. St. s. Aladdin..... 6,882 MBVQ. St. s. Algonquin..... 7,229 LVQH. St. s. Argon..... 6,952 LWCV. St. s. Arlo..... 6,952 LKJL. St. s. Astral..... 8,063 LJQT. St. s. Broad Arrow..... 7,796 LJQT. St. s. China Arrow..... 8,483 LQVP. St. s. Eagle..... 6,276 MBWJ. St. s. Japan Arrow..... 8,332 MCST. St. s. Java Arrow..... 8,327 MCHT. St. s. India Arrow..... 8,327 LGNE. St. s. Royal Arrow..... 7,794 KWGN. St. s. Security..... 397 KQTN. St. s. Standard..... 374 LQGR. St. s. Standard Arrow... 7,794 LJKC. St. s. Sylvan Arrow..... 7,797 LHKN. St. s. Tiger..... 6,273
Smith & Terry (Inc.), 110 Broad st., New York, N. Y.: JPQM. Sch. Grace Van Dusen... 303 JQSD. Sch. Lucie Wheatley..... 189 LIHT. *Sch. Smith & Terry No. 1..... 1,150 LMTF. *Sch. Smith & Terry No. 2..... 1,251 HDFM. St. s. Underwriter..... 327	Southport Fish Scrap & Oil Co., Beaufort, N. C.: KWFR. Ga. s. Vanessa..... 102	Standard Oil Co. (Ind.) Chicago, Ill.: LWDT. St. s. Outgamie..... 429	Stanley Navigation Co. (Inc.), 29 Broadway, New York, N. Y.: LQGW. Sch. Joseph S. Zeman... 1,956
Snow & Co., I. J., Rockland, Me.: KTWP. Sch. Helvetia..... 499 KOBP. Sch. Lucy May..... 104 KPLH. Sch. Lavinia M. Snow... 354 HFVD. Sch. Robert W..... 93 KRFV. Sch. Wawenock..... 325 KRWI. Sch. William Bisbee.... 309	South Sea Pacific Co., Marblehead, Mass.: LHFM. Ga. s. Ajax..... 118	Standard Oil Co. (Ind.) Chicago, Ill.: LWDT. St. s. Outgamie..... 429	Staples Transportation Co., 404 Davo st., Fall River, Mass.: LFPF. *Sch. Atlantic..... 1,900 MCTS. *Sch. Barnstable..... 1,626 KMHR. Sch. Braddock..... 678 LHFD. St. s. Bristol..... 284 KPGW. Sch. Brockton..... 567 KNVL. Sch. Canton..... 531 KQBN. *Sch. Cardenas..... 1,576 LCHJ. *Sch. Chatham..... 1,812 KRNW. *Sch. Chienfuegos..... 1,915 KNVW. Sch. Easton..... 531 KNPJ. St. s. Eureka..... 353 LGGF. *Sch. Fall River..... 1,759 LBBV. *Sch. Falmouth..... 2,236 KQNC. *Sch. Havana..... 1,617 LCHW. *Sch. Mount Hope..... 1,801 LQCF. St. s. Narragansett..... 164 KNWL. Sch. Randolph..... 567 KPGW. Sch. Remus..... 531 KPTQ. Sch. Rockland..... 481 KMRL. Slip. Somerset..... 283 KPGD. Sch. Tipton..... 830 KVVV. St. s. Waltham..... 353 KNHF. Slip. Warren..... 283 KVRG. St. s. Watuppa..... 190 LFFK. *Sch. Wollaston..... 1,378
Somerville, J. A., Gulfport, Miss.: LHVJ. *Sch. Gertrude A. Somerville..... 556	Southport Fish Scrap & Oil Co., Beaufort, N. C.: KWFR. Ga. s. Vanessa..... 102	Standard Oil Co. (Ind.) Chicago, Ill.: LWDT. St. s. Outgamie..... 429	Steamship Cuba (Del.), 35 Broadway, New York, N. Y.: KLVM. St. s. Cuba..... 2,963
Somerville, R. Bruce, 1816 E. Jackson st., Pensacola, Fla.: LBGC. Sch. Florence Howard... 863 KJFD. St. s. Lackawanna..... 1,973	South Sea Pacific Co., Marblehead, Mass.: LHFM. Ga. s. Ajax..... 118	Standard Oil Co. (Ind.) Chicago, Ill.: LWDT. St. s. Outgamie..... 429	Steamship Theodore F. Reynolds Corp., New York, N. Y.: MBWF. St. s. Theodore F. Reynolds..... 2,350
South Fish Co., Tampa, Fla.: MCRB. Ga. s. I. W. Riggs..... 93	Standard Oil Co., of New York (Inc.), 26 Broadway, New York, N. Y.: LDGB. St. s. Brilliant..... 2,486 KMCC. St. s. City of Everett... 2,595 LDBV. St. s. Comet..... 2,486 MBGR. Ga. s. Delivery No. 5... 189 LCEV. St. s. Eocene..... 2,217 LCBV. St. s. Perfection..... 2,209 LDFT. St. s. Radiant..... 2,487 LONT. St. s. Rayo..... 3,663 LCVW. St. s. Socony..... 3,663 KMSF. St. s. Socony 2..... 157 KTND. St. s. Socony 11..... 129 KSFL. St. s. Socony 14..... 164 KSFM. St. s. Socony 15..... 164 KWLK. St. s. Socony 17..... 175 KWLN. St. s. Socony 18..... 175 KWMK. St. s. Socony 19..... 175 KFGV. *Sch. Socony 56..... 589 LDVW. *Sch. Socony 57..... 1,381 KLTB. *Sch. Socony 58..... 1,643 LDWB. *Sch. Socony 81..... 1,774 LQKS. *Sch. Socony 82..... 2,320 LCTD. *Sch. Socony 83..... 2,440 LQWS. *Sch. Socony 84..... 2,441 LDWO. *Sch. Socony 85..... 2,441 LDWF. *Sch. Socony 86..... 1,102 LDWG. *Sch. Socony 88..... 2,005 LQPK. *Sch. Socony 89..... 2,452 LQKJ. *Sch. Socony 90..... 2,451 KSPJ. *Sch. Socony 92..... 3,248 KTPB. *Sch. Socony 94..... 4,167 KSRN. St. s. Standard II..... 616 LCTF. St. s. Vesta..... 3,663	Standard Oil Co. (Ind.) Chicago, Ill.: LWDT. St. s. Outgamie..... 429	Steam Tug Wm. M. Mills, 61 South st., New York, N. Y.: LQBV. St. s. William M. Mills... 207
Southern Menhaden Co. (Inc.), Apalachicola Fla.: LQVW. Ga. s. Alexis I. du Pont. 151 KCFH. Ga. s. Frank L. Coumable..... 132	Standard Oil Co., of New York (Inc.), 26 Broadway, New York, N. Y.: LDGB. St. s. Brilliant..... 2,486 KMCC. St. s. City of Everett... 2,595 LDBV. St. s. Comet..... 2,486 MBGR. Ga. s. Delivery No. 5... 189 LCEV. St. s. Eocene..... 2,217 LCBV. St. s. Perfection..... 2,209 LDFT. St. s. Radiant..... 2,487 LONT. St. s. Rayo..... 3,663 LCVW. St. s. Socony..... 3,663 KMSF. St. s. Socony 2..... 157 KTND. St. s. Socony 11..... 129 KSFL. St. s. Socony 14..... 164 KSFM. St. s. Socony 15..... 164 KWLK. St. s. Socony 17..... 175 KWLN. St. s. Socony 18..... 175 KWMK. St. s. Socony 19..... 175 KFGV. *Sch. Socony 56..... 589 LDVW. *Sch. Socony 57..... 1,381 KLTB. *Sch. Socony 58..... 1,643 LDWB. *Sch. Socony 81..... 1,774 LQKS. *Sch. Socony 82..... 2,320 LCTD. *Sch. Socony 83..... 2,440 LQWS. *Sch. Socony 84..... 2,441 LDWO. *Sch. Socony 85..... 2,441 LDWF. *Sch. Socony 86..... 1,102 LDWG. *Sch. Socony 88..... 2,005 LQPK. *Sch. Socony 89..... 2,452 LQKJ. *Sch. Socony 90..... 2,451 KSPJ. *Sch. Socony 92..... 3,248 KTPB. *Sch. Socony 94..... 4,167 KSRN. St. s. Standard II..... 616 LCTF. St. s. Vesta..... 3,663	Standard Oil Co. (Ind.) Chicago, Ill.: LWDT. St. s. Outgamie..... 429	Steamship Theodore F. Reynolds Corp., New York, N. Y.: MBWF. St. s. Theodore F. Reynolds..... 2,350
Southern Oil & Transport Corp., 180 Broadway, New York, N. Y.: LKWG. St. s. O. A. Hermanson. 333	Standard Oil Co., of New York (Inc.), 26 Broadway, New York, N. Y.: LDGB. St. s. Brilliant..... 2,486 KMCC. St. s. City of Everett... 2,595 LDBV. St. s. Comet..... 2,486 MBGR. Ga. s. Delivery No. 5... 189 LCEV. St. s. Eocene..... 2,217 LCBV. St. s. Perfection..... 2,209 LDFT. St. s. Radiant..... 2,487 LONT. St. s. Rayo..... 3,663 LCVW. St. s. Socony..... 3,663 KMSF. St. s. Socony 2..... 157 KTND. St. s. Socony 11..... 129 KSFL. St. s. Socony 14..... 164 KSFM. St. s. Socony 15..... 164 KWLK. St. s. Socony 17..... 175 KWLN. St. s. Socony 18..... 175 KWMK. St. s. Socony 19..... 175 KFGV. *Sch. Socony 56..... 589 LDVW. *Sch. Socony 57..... 1,381 KLTB. *Sch. Socony 58..... 1,643 LDWB. *Sch. Socony 81..... 1,774 LQKS. *Sch. Socony 82..... 2,320 LCTD. *Sch. Socony 83..... 2,440 LQWS. *Sch. Socony 84..... 2,441 LDWO. *Sch. Socony 85..... 2,441 LDWF. *Sch. Socony 86..... 1,102 LDWG. *Sch. Socony 88..... 2,005 LQPK. *Sch. Socony 89..... 2,452 LQKJ. *Sch. Socony 90..... 2,451 KSPJ. *Sch. Socony 92..... 3,248 KTPB. *Sch. Socony 94..... 4,167 KSRN. St. s. Standard II..... 616 LCTF. St. s. Vesta..... 3,663	Standard Oil Co. (Ind.) Chicago, Ill.: LWDT. St. s. Outgamie..... 429	Steamship Theodore F. Reynolds Corp., New York, N. Y.: MBWF. St. s. Theodore F. Reynolds..... 2,350
Southern Pacific Co., Pier 49, North River, New York, N. Y.: JTNB. St. s. Chalmette..... 3,205 KPSR. St. s. Comna..... 4,828 KWDH. St. s. Crode..... 6,754 KRIC. St. s. El Alba..... 4,614 LHPR. St. s. El Almirante..... 5,216 LHTV. St. s. El Capitan..... 5,216 KVTM. St. s. El Chino..... 152 KPMH. St. s. El Col..... 4,608 KRDC. St. s. El Dia..... 4,613 MCHQ. St. s. El Eslo..... 4,219 MCKB. St. s. El Lago..... 4,219 MBWH. St. s. El Estero..... 4,219 KGLW. St. s. El Mar..... 3,531 KDMN. St. s. El Monte..... 3,531 LBQK. St. s. El Mundo..... 6,006 KPIC. St. s. El Norte..... 4,604 LBRM. St. s. El Occidente..... 6,008 LBRG. St. s. El Oriente..... 6,008 KCRG. St. s. El Paso..... 3,531 KPIW. St. s. El Rio..... 4,604 KRHL. St. s. El Siglo..... 4,616 LBPK. St. s. El Sol..... 6,008 KPGH. St. s. El Sud..... 4,575 KQTV. St. s. El Valle..... 4,602	Standard Oil Co., of New York (Inc.), 26 Broadway, New York, N. Y.: LDGB. St. s. Brilliant..... 2,486 KMCC. St. s. City of Everett... 2,595 LDBV. St. s. Comet..... 2,486 MBGR. Ga. s. Delivery No. 5... 189 LCEV. St. s. Eocene..... 2,217 LCBV. St. s. Perfection..... 2,209 LDFT. St. s. Radiant..... 2,487 LONT. St. s. Rayo..... 3,663 LCVW. St. s. Socony..... 3,663 KMSF. St. s. Socony 2..... 157 KTND. St. s. Socony 11..... 129 KSFL. St. s. Socony 14..... 164 KSFM. St. s. Socony 15..... 164 KWLK. St. s. Socony 17..... 175 KWLN. St. s. Socony 18..... 175 KWMK. St. s. Socony 19..... 175 KFGV. *Sch. Socony 56..... 589 LDVW. *Sch. Socony 57..... 1,381 KLTB. *Sch. Socony 58..... 1,643 LDWB. *Sch. Socony 81..... 1,774 LQKS. *Sch. Socony 82..... 2,320 LCTD. *Sch. Socony 83..... 2,440 LQWS. *Sch. Socony 84..... 2,441 LDWO. *Sch. Socony 85..... 2,441 LDWF. *Sch. Socony 86..... 1,102 LDWG. *Sch. Socony 88..... 2,005 LQPK. *Sch. Socony 89..... 2,452 LQKJ. *Sch. Socony 90..... 2,451 KSPJ. *Sch. Socony 92..... 3,248 KTPB. *Sch. Socony 94..... 4,167 KSRN. St. s. Standard II..... 616 LCTF. St. s. Vesta..... 3,663	Standard Oil Co. (Ind.) Chicago, Ill.: LWDT. St. s. Outgamie..... 429	Steamship Theodore F. Reynolds Corp., New York, N. Y.: MBWF. St. s. Theodore F. Reynolds..... 2,350

NAMES, ALPHABETICALLY ARRANGED, AND POST-OFFICE ADDRESSES OF MANAGING OWNERS OF MERCHANT VESSELS HAVING SIGNAL LETTERS, WITH RIGS, NAMES, AND GROSS TONNAGES—Continued.

Stephanidis, Stephen D., 25 State st., New York, N. Y.: MCRD. St. s. Acropolis..... 5,063	Sudden & Christenson (Inc.), Merchants' Exchange Bldg., San Francisco, Calif.: LHDB. St. s. Brooklyn..... 333 LBHK. St. s. Carmel..... 633 KQSP. St. s. Chehalis..... 663 LFQJ. St. s. Edna..... 1,815 KWJL. St. s. Grays Harbor..... 659 KVVF. St. s. Raymond..... 595	Tempate Ship Corporation, 7 West 10th st., New York, N. Y.: LHSN. Sch. Tempate..... 700	Thurlow, Lewis K., 131 State st., Boston, Mass.: LNCD. Sch. Edna McKnight... 1,326 KQNG. Sch. Fred W. Thurlow... 1,191 KSRW. Sch. Horace A. Stone... 1,376 KWPV. Sch. Horatio G. Foss... 846 LQCD. Sch. Jennie Flood Kreger... 1,833 KTJG. Sch. Margaret Thomas... 1,427 LWNM. Sch. Maurice R. Thurlow... 1,270 KSCF. Sch. Samuel W. Hathaway... 1,038 MBWS. Sch. Josephine A. McQueen... 1,607 MCDG. Sch. Mabel A. Frye... 1,151
Sterling Ship Co., 945 16th N. st., Seattle, Wash.: LDRK. Bkn. E. R. Sterling.... 2,577 LWGP. Ga. s. Helen B. Stirling... 1,608	Sugar Products Co., 69 Wall st., New York, N. Y.: LTNF. Ga. s. Pinthis..... 1,111	Terry, H. S., 11 Broadway, New York, N. Y.: HJTL. Sch. Helen P..... 145	Tidewater Oil Co. (N. J.), 17 Battery pl., New York, N. Y.: MBPR. St. s. Veedol..... 1,224 MCWK. St. s. David McKelvey... 6,820
Stevens, A. A., Wills Beach, Me.: KWRG. Sch. Frank Brainerd... 254	Sullivan, S. K., 29 Broadway, New York, N. Y.: LDFM. *Sch. Altamaha..... 944 LDRG. *Sch. Beaufort..... 944 LDFV. *Sch. Belfast..... 944 LDHN. *Sch. Chehaw..... 944 LDHV. *Sch. Satilla..... 944 LDPB. *Sch. Savannah..... 944 LDKP. *Sch. Vale Royal..... 944	Texas Co., Port Arthur, Tex.: KQRJ. St. s. Alabama..... 2,801 LPMR. St. s. American..... 168 LTND. St. s. Aryan..... 6,784 LDQK. St. s. Brabant..... 2,773 LNHT. St. s. Central American... 357 LBQC. *Sch. Dallas..... 1,148 LPTI. St. s. Durico..... 6,768 KPLB. Ship. Edward S. Hall... 3,200 KLPD. St. s. Florida..... 1,590 MHQT. St. s. Harvester..... 6,727 MOVV. St. s. Illinois..... 6,702 KWQL. St. s. Georgia..... 5,106 LPGH. St. s. Latin American... 168 LSKV. St. s. Lightburne..... 6,784 KQRH. St. s. Louisiana..... 2,849 KVHR. *Sch. Magnolia..... 681 KSLF. Ga. s. Maryland..... 2,498 LFTF. St. s. New York..... 6,678 LQTF. St. s. Shenandoah..... 6,768 LJRD. St. s. South American... 168 LDTF. *Sch. Tampico..... 1,991 LJMG. Ga. s. Texaco 125..... 226 LQWV. Ga. s. Texaco 145..... 484 LRJP. Ga. s. Texaco 140..... 484 LRTC. Ga. s. Texaco 147..... 481 LFSD. St. s. Texas..... 6,678 LBHP. *Sch. Tulsa..... 607	Tiverton Co., Steamer, 112 Market st., San Francisco, Calif.: KVIT. St. s. Tiverton..... 557
Stewart, L. O., 260 California st., San Francisco, Calif.: LJNS. St. s. Trinidad..... 974	Sea Company, Finance Bldg., Philadelphia, Pa.: LWFP. St. s. Atlantic Sun..... 6,666 LJMK. St. s. Chester Sun..... 6,669 KQLB. St. s. Paraguay..... 2,627 LJSD. St. s. Sabine Sun..... 6,728 KVWH. St. s. Sun..... 4,836 LGJR. St. s. Sunoil..... 7,157 LTDR. St. s. Sunshine..... 6,664	Texas S. S. Co., 17 Battery pl., New York, N. Y.: LJHN. Ga. s. No. 5..... 226 LDHC. St. s. North American... 134 LWNG. St. s. Occidental..... 6,727 LCTJ. St. s. Pan American..... 344 LHMF. St. s. Pennsylvania..... 6,666 MCBN. St. s. Reaper..... 6,774 LVKC. St. s. Roanoke..... 6,784 LWFR. Ga. s. Solitaire..... 3,350 LHNT. St. s. Virginia..... 6,666	Tonamere, S. A., Mobile, Ala.: LRHT. Sch. Pat Harrison..... 1,145
Stony Creek Steamboat Co., Recreation Pier, Baltimore, Md.: KSMG. St. s. Stony Creek..... 345	Sunset Fuel Oil Co. (Inc.), Corpus Christi, Tex.: LKWG. St. s. O. A. Hermanson... 333	Thames Towboat Co., New London, Conn.: KODJ. St. s. Arles..... 114 LVMS. St. s. Bess..... 223 KPCD. Sch. Edith..... 516 KRIL. St. s. Harold..... 186 KTNP. *Sch. John Forsyth... 2,198 KPNH. Sch. Marion Chappel... 1,595 KRJM. St. s. Minnie..... 167 HSBD. *Sch. Pequot..... 705 KRJN. St. s. R. M. Waterman... 174 KQHL. *Sch. Theodora Palmer... 1,042 KQLH. Sch. Virginia Palmer... 840	Town of New Shoreham, New Shoreham, R. I.: KRCH. St. s. New Shoreham... 503
Storm King Co., The, 115 Walnut st., Philadelphia, Pa.: LKVH. St. s. Storm King..... 174	Suriname S. S. Corp., 17 Battery pl., New York, N. Y.: LDQT. St. s. Suriname..... 3,203	Thane & Co. (Inc.), A. F., Hobart Bldg., San Francisco, Calif.: KQSF. Sch. Alumna..... 696 KMTV. Bkn. Echo..... 707 LJTG. Ga. s. Oronite..... 1,704	Trans-Oceanic Shipping Co. (Inc.), 25 Beaver st., New York, N. Y.: KNGQ. St. s. Navahoe..... 1,881
Story, Arthur D., Winthrop st., Essex, Mass.: MBGH. Sch. Lincoln..... 405	Sasquehanna S. S. Co., 25 Broad st., New York, N. Y.: LHVK. St. s. Sasquehanna..... 2,971	Thompson, Norberg, 1219 Duval st., Key West, Fla.: JMGR. Sch. Flora Condon..... 230	Tropical Fruit Co., 61 Broadway, New York, N. Y.: LJDS. St. s. Yuma..... 1,766
Straller, Hermann, 116 Broad st., New York, N. Y.: KRPJ. Ga. s. Kineo..... 122	Sylvia, Antone F., 274 Orchard st., New Bedford, Mass.: KVMP. Sch. Athlete..... 132	Thompson, Russell A., 57 North Broad st., Mobile, Ala.: KLMN. Sch. Oscar G..... 230	Tracy, Thomas, 1 Broadway, New York, N. Y.: LVCM. St. s. Helen L. Tracy... 176 LTKW. St. s. Thomas Tracy... 176
Straven, Charles M., 114 S. Frederick st., Baltimore, Md.: LJDM. Sch. C. M. Straven... 632 LQTC. Sch. Leonard L. Brinkmann... 698 KHMD. Sch. Florence A..... 154 KGCV. Sch. Richard Cromwell... 118 LBGF. Sch. Richmond..... 288	Syndicate Managers, 1551 Munsey Bldg., Baltimore, Md.: LVHW. *Sch. Carroll..... 1,281 LTMG. *Sch. Catonsville..... 1,281 LVDR. *Sch. Druid Hill..... 1,281 LTMK. *Sch. Hallowell..... 1,327 LSTB. *Sch. Millville..... 1,213 LRPK. *Sch. Nahant..... 1,289 LTKC. *Sch. Ormond..... 1,313 LSDF. Sch. Ramos..... 1,208 LWBC. *Sch. Ruxton..... 1,281 LSKT. *Sch. Sherwood..... 1,281 LSDH. Sch. Vermilion..... 1,208	Thompson, Frank B., 220 Spain st., New Orleans, La.: KVQG. Sch. Herbert May..... 384	Trenton Transportation Co. (N. J.), Municipal Wharf, Trenton, N. J.: HGTK. St. s. F. W. Bruno..... 296
Submarine Boat Corp. (N. Y.), 11 Pine st., New York, N. Y.: MCRP. Ga. s. Duphenco..... 3,545 LWHD. St. s. Italia..... 3,545 MCPF. St. s. Sarcosia..... 3,545 LWME. St. s. Sarcosia..... 3,545 MHLS. St. s. Sarcosia..... 3,545 MHQJ. St. s. Sarcosia..... 3,545 MHJG. St. s. Sarcosia..... 3,545 LWVV. St. s. Sarcosia..... 3,545 LWTL. St. s. Sarcosia..... 3,545 MCDD. St. s. Sarcosia..... 3,545 MCBL. St. s. Sarcosia..... 3,545 MCJH. St. s. Sarcosia..... 3,545 MBLT. St. s. Sarcosia..... 3,545 MHJC. St. s. Sarcosia..... 3,545 MCJK. St. s. Sarcosia..... 3,545 MCKD. St. s. Sarcosia..... 3,545 MCRP. (L. s. Sarcosia..... 3,545 LWTC. St. s. Sarcosia..... 3,545 MBQR. St. s. Sarcosia..... 3,545 MBQP. St. s. Sarcosia..... 3,545 MBJR. St. s. Sarcosia..... 3,545 MBNG. St. s. Sarcosia..... 3,545 MBJS. St. s. Sarcosia..... 3,545 MCLG. St. s. Sarcosia..... 3,545 MBHW. St. s. Sarcosia..... 3,545 MCBJ. St. s. Sarcosia..... 3,545 MCBK. St. s. Sarcosia..... 3,545 LWST. St. s. Sarcosia..... 3,545 MBDS. St. s. Sarcosia..... 3,545 MBDT. St. s. Sarcosia..... 3,545 MBDR. St. s. Sarcosia..... 3,545 LWSV. St. s. Sarcosia..... 3,545	Taber, Benj. J., 5 Walnut st., New Bedford, Mass.: KMBG. Sch. Atlanta..... 103	Thompson, Russell A., 57 North Broad st., Mobile, Ala.: KLMN. Sch. Oscar G..... 230	Tri-State Steamship Co. (Ohio), Cleveland, Ohio: KFJD. St. s. Westland..... 2,134
Taggart Coal Co. (Inc.), Savannah Bank & Trust Co. Bldg., Savannah, Ga.: KLRJ. St. s. Condor..... 197	Tarver S. B. Corp., Beaumont, Tex.: LKSB. Sch. Geneva Kathleen... 583	Turner, F. L., 180 State st., Boston, Mass.: KLBD. Sch. Hazel Dell..... 157	Tug Atkins Hughes Co., 115 Walnut st., Philadelphia, Pa.: KHCS. St. s. Atkins Hughes... 115
Teal Co., The, Rockland, Me.: LVDT. St. s. Teal..... 408		Turner, Herbert C., Van Antwerp Bldg., Mobile, Ala.: KRFH. Sch. Alpenna..... 970 KQGS. Sch. Stimson..... 693 KLPQ. Sch. Thelma..... 525	Tug John F. Lewis Co. (Inc.), Philadelphia, Pa.: KSTR. St. s. John F. Lewis... 167

NAMES, ALPHABETICALLY ARRANGED, AND POST-OFFICE ADDRESSES OF MANAGING OWNERS OF MERCHANT VESSELS HAVING SIGNAL LETTERS, WITH RIGS, NAMES, AND GROSS TONNAGES—Continued.

Turner, Horace, 991 Government st., Mobile, Ala.: KTMH. Sch. Addison E. Bullard 1,485 LJFP. Bk. Doon..... 818	Turner, N. E., Vinegar Bend, Ala.: JTMV. Sch. M. A. Achorn..... 308	Turner, Richard H., 804 Palafox st., Pensacola, Fla.: LPRN. Sch. Bagdad..... 790	Ulen Contracting Corp., 120 Broadway, New York, N. Y.: KMPL. Sch. Alice M. Colburn.. 1,603	Union Fish Co., 141 Clay st., San Francisco, Calif.: KJDM. Sch. Galileo..... 354 LDCK. (a. s. Golden State)..... 333 KHMC. Sch. Sequoia..... 341	Union Lumber Co. (Inc.), Crocker Bldg., San Francisco, Calif.: KQTD. St. s. Arctic..... 389 KNJD. St. s. Brunswick..... 532 KMVQ. St. s. Coquille River.... 415	Union Oil Co. of Calif., Mills Bldg., San Francisco, Calif.: LFSV. St. s. La Brea..... 6,900 MCNJ. St. s. La Placencia..... 8,272 LFTS. St. s. Los Angeles..... 6,872 LFBW. St. s. Lyman Stewart.... 6,054 MCNH. St. s. Montebello..... 8,272 KQMJ. St. s. Oloum..... 2,998 MGVH. St. s. Puente..... 6,816 LGFV. *Sch. Stimla..... 2,237	Union Petroleum Steamship Co. (Del.), 28 Broadway, New York, N. Y.: LFBK. St. s. Oswego..... 4,433	Union Petroleum S. S. Co., Philadelphia, Pa.: LDVQ. St. s. Westwego..... 5,275	Union S. S. Co., Mills Bldg., San Francisco, Calif.: LFCW. St. s. Coalinga..... 7,387 KSVF. St. s. Lansing..... 4,500 KMFJ. St. s. Washtenaw..... 2,896	Union Sulphur Co., 17 Battery pl., New York, N. Y.: LHNF. St. s. C. A. Snider..... 2,783 LCRT. St. s. Frieda..... 3,365 MCRN. St. s. Henry D. Whiton.. 4,438 MCDW. St. s. Herman Fraseh.. 4,421 LTQD. St. s. J. R. Gordon..... 5,746 LQHD. St. s. Sovereance..... 4,926	United New Jersey Sandy Hook Pilots' Assn., 17 State st., New York, N. Y.: LHBT. (a. s. Trenton)..... 83 KNBM. St. s. New York..... 540 KSCR. St. s. Sandy Hook..... 361	United Fruit Co.—Continued. LDSQ. St. s. Calamares..... 7,782 MCFJ. St. s. Camden..... 6,870 LDSN. St. s. Carrillo..... 4,538 LDQH. St. s. Cartago..... 4,583 LDRM. St. s. Coppename..... 3,251 LDRF. St. s. Esparta..... 3,297 LDRG. St. s. Heredia..... 4,583 LQKB. St. s. Levisa..... 2,118 LDQN. St. s. Limon..... 3,266 LDRD. St. s. Metapan..... 5,011 LDRT. St. s. Paraisima..... 4,837 LDSF. St. s. Pastores..... 7,241 LDSB. St. s. San Jose..... 3,296 LDFJ. St. s. San Mateo..... 3,300 LDSM. St. s. Santa Marta..... 4,544 LDSJ. St. s. Saramacca..... 3,283 LDQJ. St. s. Staxola..... 5,017 LDQT. St. s. Suriname..... 3,274 LDPJ. St. s. Tivives..... 4,538 LDQW. St. s. Turrialba..... 4,960 LDQO. St. s. Zacapa..... 5,012 Each vessel is incorporated under its own name.	U. S. Mex.-Oil Corp., Savannah, Ga.: LWHM. St. s. Darden..... 5,189 MBCF. St. s. Dartford..... 5,186 MBLC. St. s. Gladysbe..... 5,186 MBRQ. St. s. Lillmae..... 5,186 MCBH. St. s. Pearlton..... 5,186	United States of America, Wilmington, N. C.: MBKH. St. s. Syros..... 6,501	United States Shipping Board, Washington, D. C.: LQPN. St. s. Abbeville..... 2,542 LVHN. St. s. Abercos..... 6,076 LNHK. St. s. Aberdeen..... 2,917 MBWK. *Sch. Aberfol..... 2,462 LSFD. St. s. Abraham Lincoln.. 7,660 LPGJ. St. s. Abron..... 5,335 LQJR. St. s. Absaroka..... 5,641 LMBJ. St. s. Absecon..... 3,372 LKVN. St. s. Accoma..... 5,274 MPBM. *Sch. Acroma..... 2,565 LSWF. St. s. Active..... 177 LQGH. St. s. Aculeo..... 2,594 LWPK. St. s. Adria..... 3,132 LQHF. St. s. Adway..... 2,537 LHQF. St. s. Aeolus..... 12,642 LHPK. St. s. Afalkey..... 2,383 LSGP. St. s. Afel..... 5,753 LTQG. St. s. Afoundria..... 5,590 LPPV. St. s. Afrania..... 2,594 LPPV. St. s. Afrania..... 2,594 LNDP. St. s. Agaram..... 3,282 LSYD. St. s. Agnes M. Moran.. 176 LNTB. St. s. Agria..... 2,580 LWRJ. St. s. Aaron..... 3,157 LWSK. St. s. Agylla..... 3,160 LQIN. St. s. Alaba..... 2,594 LNYT. St. s. Aiken..... 2,537 LPPG. St. s. Alnowel..... 2,573 MCHS. St. s. Alinc..... 7,555 MCKF. St. s. Alb..... 5,976 LNPB. St. s. Albat..... 2,545 LNVB. St. s. Albuera..... 3,545 LMTQ. St. s. Alaudha..... 2,551 LWVK. St. s. Alapaha..... 2,573 LQHD. St. s. Alcis..... 2,594 LNTW. St. s. Alcom..... 3,545 LRCR. St. s. Alderman..... 3,343 LQFE. St. s. Alector..... 2,594 LPSM. St. s. Alido..... 4,768 MHHF. St. s. Aliso..... 5,976 LMSF. St. s. Almonta..... 4,908 LHVJ. St. s. Allie..... 3,658 LNRD. St. s. Allison..... 2,551 LMSF. St. s. Alloway..... 6,113 LNMJ. St. s. Alpac..... 2,551 LQWH. St. s. Alia..... 2,551 LMPB. St. s. Aljara..... 2,573	United States Shipping Board—Continued. LRNG. St. s. Ambridge..... 6,631 LVGQ. St. s. Amcross..... 5,980 LHQG. St. s. America..... 21,144 LVQS. St. s. American Press.. 5,135 LNRG. St. s. Amoron..... 2,529 LHKW. St. s. Amphion..... 7,409 LTMF. St. s. Anaconda..... 6,517 LMSF. St. s. Anacortes..... 4,829 LWTD. St. s. Anahuac..... 863 LHTG. St. s. Andalusia..... 5,509 LMJV. St. s. Andra..... 2,551 LTRB. St. s. Andrew Jackson.. 7,746 LRDH. St. s. Angelina..... 2,554 LMFT. St. s. Aniva..... 6,012 LWVV. St. s. Anna E. Morse.. 6,057 LQWT. St. s. Anniston..... 3,545 LWVN. St. s. Anoka..... 2,922 LPDV. St. s. Anthera..... 2,537 LWBP. St. s. Anthracite Bridge. 3,283 LTCM. St. s. Antietam..... 6,972 MDCI. St. s. Antinous..... 6,094 LMSJ. St. s. Apanahoe..... 2,474 LNFK. St. s. Aowa..... 2,551 MBFL. St. s. Apus..... 6,094 LWNC. St. s. Aquarius..... 6,094 LNWT. St. s. Arado..... 2,551 LKWV. St. s. Aramb..... 2,551 LHJC. Shp. Arapahoe..... 2,103 LEJP. St. s. Arcadia..... 5,453 LWVD. St. s. Archer..... 7,610 LWKR. St. s. Arcturus..... 6,094 MOLV. St. s. Arden..... 5,976 LQHM. St. s. Ardena..... 2,560 LRNJ. St. s. Argentina..... 3,343 MBWR. St. s. Argonne..... 7,655 MBRL. St. s. Argosy..... 5,543 LWRG. St. s. Argus..... 6,094 LWDO. St. s. Ariza..... 5,517 LHCQ. St. s. Armenia..... 5,463 LHMG. St. s. Artemis..... 8,413 LWKT. St. s. Artigas..... 5,161 LQMB. St. s. Arundel..... 2,550 LSNH. St. s. Asabeth..... 3,545 LHCS. St. s. Ascunioy..... 4,966 LRIQ. St. s. Ashbee..... 3,532 LNMG. St. s. Ashburn..... 2,799 MHQV. *Sch. Ashland..... 2,223 LTON. St. s. Ashland County.. 2,592 LRVN. St. s. Ashwauente..... 176 LSCY. St. s. Askwake..... 6,148 LRVF. St. s. Asothin..... 2,541 LQMH. St. s. Aspenhill..... 2,564 LSHF. St. s. Asquam..... 3,545 LRVP. St. s. Assinippi..... 3,545 LNCP. St. s. Astoria..... 3,020 MUGW. St. s. Atlanta of Texas. 3,545 LRGQ. St. s. Atlantus..... 2,391 LPPN. St. s. Auburn..... 6,025 LTDQ. St. s. Auditor..... 5,503 LKSP. St. s. Avovalde..... 5,731 LPHJ. St. s. Aweusdaw..... 2,799 LSHC. St. s. Babboocic..... 5,970 MBHF. St. s. Badger..... 176 LQHD. St. s. Bagamito..... 2,445 LPHK. St. s. Bagosa..... 2,551 LSPY. St. s. Bakersfield..... 5,545 LMSK. St. s. Baldwin..... 3,004 LSQK. St. s. Baldbutte..... 6,449 LSPV. St. s. Baldhill..... 6,413 LPSJ. St. s. Baldridge..... 437 LPSK. St. s. Baldrock..... 437 LNMH. St. s. Ballou..... 2,551 LQFC. St. s. Ballcamp..... 425 LQFM. St. s. Ballenas..... 437 LNFP. St. s. Balliett..... 3,012 LQFC. St. s. Ballcamp..... 437 LQPK. St. s. Ballew..... 437 LPPY. St. s. Balosaro..... 2,469 LRHT. St. s. Balsam..... 5,104 LMRW. St. s. Balsto..... 2,551 LMTN. St. s. Banago..... 2,551 LQNT. St. s. Banarant..... 2,551 LNBD. St. s. Bancroft..... 2,537 LSQJ. St. s. Bannack..... 4,844	United States Shipping Board—Continued. LPHK. St. s. Banicaa..... 2,557 LMTK. St. s. Barabos..... 2,564 LNWM. St. s. Bar Harbor..... 2,420 LQSD. St. s. Barkhamstead.. 2,561 LFJV. St. s. Barlas..... 437 LQSO. St. s. Barlow..... 437 LRBK. St. s. Barralton..... 437 LRDG. St. s. Barranca..... 418 LRJF. St. s. Barrenfork..... 418 LNFT. St. s. Barrington..... 2,564 LRJG. St. s. Barry..... 418 LRMQ. St. s. Barstow..... 429 LSPW. St. s. Barthemy..... 429 LTPV. St. s. Bartholomew..... 2,568 LSVK. St. s. Barwick..... 418 LTVR. St. s. Basswood..... 426 LQCV. St. s. Batanes..... 2,554 MBFS. St. s. Bathgate..... 426 LPKB. St. s. Batho..... 2,559 LNGW. St. s. Battahatchee..... 2,551 LRHK. St. s. Battonville..... 2,440 LTSQ. St. s. Bavington..... 5,539 LPHS. St. s. Baxley..... 2,551 LRVJ. St. s. Bay Head..... 3,545 LTKQ. St. s. Baymead..... 426 MBPF. St. s. Bayou Chico..... 5,401 LPCT. St. s. Bayou Teche..... 2,551 LVMO. St. s. Bearport..... 6,078 LPCM. St. s. Beaumont..... 2,551 LNDO. St. s. Bedminster..... 2,551 LNHJ. St. s. Belair..... 2,551 LNMK. St. s. Beliding..... 2,573 LRWS. St. s. Belfort..... 6,829 LNQH. St. s. Belgrade..... 2,551 LNMD. St. s. Bell Brook..... 2,922 LSHN. St. s. Bellbuckle..... 6,207 LTCB. St. s. Bellemina..... 6,085 LTKN. St. s. Belleplaine..... 6,049 LTKM. St. s. Bellerose..... 6,517 LTSV. St. s. Bellflower..... 6,085 LTDK. St. s. Bellhaven..... 6,098 LNMP. St. s. Bellingham..... 4,837 LMJB. St. s. Bellota..... 2,620 LMVB. St. s. Beloit..... 2,531 LPSN. St. s. Belvidere..... 4,755 LRWP. St. s. Benoni..... 6,330 LTFN. St. s. Bensalem..... 5,513 LPPK. St. s. Benzonia..... 2,573 LPRB. St. s. Bera..... 2,551 LPCO. St. s. Berela..... 2,551 LRHM. St. s. Besseman..... 4,923 LRMD. St. s. Bethlehem Bridge. 3,545 LVGR. St. s. Bethelridge..... 7,366 LRMV. St. s. Bethnor..... 3,482 LSHT. St. s. Betsy Bell..... 6,059 LVRD. St. s. Betterton..... 7,366 MBRJ. St. s. Bibbco..... 5,543 MBNH. St. s. Bidwell..... 7,641 LKWY. St. s. Biloxi..... 3,021 LKTP. St. s. Biran..... 2,873 LPHK. St. s. Bironhead..... 2,799 LSVB. St. s. Bird City..... 5,562 LTHP. St. s. Bison..... 177 LHGK. St. s. Black Arrow..... 6,022 LRHB. St. s. Black..... 5,593 LRPC. St. s. Blakeley..... 2,889 LMCV. St. s. Blandon..... 3,701 LNBQ. St. s. Bloomington..... 2,575 LNQK. St. s. Blue Eagle..... 2,531 LVTQ. St. s. Blue Triangle..... 5,620 LQDO. St. s. Bluffton..... 2,550 LNJB. St. s. Blythedale..... 2,612 MOWF. St. s. Bohemian Club.. 6,882 LMFK. St. s. Bolston..... 3,017 LPVW. St. s. Bockonoff..... 2,455 LNCF. St. s. Bologan..... 2,565 LNJG. St. s. Bonifay..... 2,531 LMSG. St. s. Bonnalot..... 2,542 LQGT. St. s. Bonnetere..... 2,453 MBQH. St. s. Bonnie Brook..... 5,976 LRNP. St. s. Bon Secour..... 2,458 LPRY. St. s. Boone..... 2,551 LPRF. St. s. Boonsborough..... 2,551 LQWN. St. s. Borad..... 2,441
--	--	--	--	--	---	---	--	---	---	--	--	---	---	--	---	---	--

UNITED STATES SHIPPING BOARD—
 NAMES, ALPHABETICALLY ARRANGED, AND POST-OFFICE ADDRESSES OF MANAGING OWNERS OF MERCHANT VESSELS HAVING SIGNAL
 LETTERS, WITH RIGS, NAMES, AND GROSS TONNAGES—Continued.

United States Shipping Board—
 Continued.

LQNS, St. s. Mahanna	3,016
LMNO, St. s. Mahaska	2,524
LQHD, St. s. Mahnet	2,541
LWVJ, St. s. Maiden Creek	2,753
LHPQ, St. s. Malino	6,457
LNQS, St. s. Major Wheeler	3,431
LNQK, St. s. Makanda	2,099
LMKR, St. s. Makanda	2,542
LMNK, St. s. Manada	5,543
LMNK, St. s. Manatawny	5,948
LWMD, St. s. Manatee	5,038
MCSF, St. s. Mandarin	6,030
LVDW, St. s. Manhan	7,030
LWPT, St. s. Manhaocking	2,944
LWVR, St. s. Maquan	6,031
LWVG, St. s. Maratanza	3,044
LTRH, St. s. Margus	3,545
LKTF, St. s. Mariners Harbor	2,431
LQRB, St. s. Marica	6,738
LWQO, St. s. Marno	6,191
MCDT, St. s. Marno	7,555
LWFD, St. s. Marshfield	2,988
LWVK, St. s. Marsodak	3,545
LWKP, St. s. Martha Washing- ton	7,412
LMKO, St. s. Mary	2,150
LQTH, St. s. Masca	3,286
LVTW, St. s. Mason City	3,482
LTSJ, St. s. Massick	3,545
LTRJ, St. s. Massillon Bridge	3,545
LMJK, St. s. Masuda	4,844
MCQJ, Sch. Matagorda	1,312
LNRI, St. s. Mattapan	3,044
LWFC, St. s. Mattole	7,252
MCNV, St. s. Meanticut	6,061
LNVS, St. s. Medford	2,594
MCFB, St. s. Medon	3,474
LWQM, St. s. Mechanno	5,969
MCKT, St. s. Memnon	3,473
LRNC, St. s. Mendora	2,843
LTCG, St. s. Menominee	411
LPIJ, St. s. Mercer	6,219
LSKW, St. s. Mercer Victory	5,509
LRPB, St. s. Meriden	2,722
LTHK, St. s. Merry Mount	5,724
MBDH, St. s. Meton	7,311
MBHT, St. s. Movania	7,311
LMHP, St. s. Muller	2,585
LWKN, St. s. Muller County	7,369
LQTN, St. s. Milwaukee Bridge	3,276
LSKJ, St. s. Minnequa	5,562
LPCD, St. s. Minnesota	3,333
LTSK, St. s. Minnewawa	3,283
LVKQ, St. s. Minooka	3,545
LWVJ, St. s. Miskianza	7,011
LWFC, St. s. Mitchell	5,510
MCPQ, St. s. Moffitt	6,144
LWVJ, St. s. Mohlinks	6,049
LMPT, St. s. Mojavo	2,516
LQIC, St. s. Moline	2,967
LRWV, St. s. Monasses	5,933
LPCR, St. s. Monmouth	5,126
LNQT, St. s. Mono	3,131
LWVN, St. s. Monrovia	3,515
LIJK, Bk. Mont. Eagle's	2,782
LACT, St. s. Montpelier	5,628
LQOS, St. s. Montague	6,076
LMFP, St. s. Montclair	4,773
LSQJ, St. s. Monticello	7,533
LRKG, St. s. Montgomery	3,283
LHSR, St. s. Montpelier	4,714
LRND, St. s. Moosaboo	2,573
LTKR, St. s. Moostanika	7,429
LTVG, St. s. Mojang	3,283
LNQD, St. s. Moraino	2,537
LWKN, St. s. Moravia Bridge	3,545
LNWS, St. s. Moranga	2,469
LMNR, St. s. Morristown	4,716
MBKQ, St. s. Mosella	6,034
LSVQ, St. s. Moslico	3,855
LHJF, Bk. Moshulu	3,116
LPTQ, St. s. Moss Point	2,551
LHQJ, St. s. Mount Vernon	18,372
LRSP, St. s. Mount Evans	6,267
LJHW, St. s. Mount Shasta	4,729

United States Shipping Board—
 Continued.

LRNH, St. s. Mulpus	6,139
LRSD, St. s. Munra	2,531
MBSC, St. s. Mura	6,085
LKPH, St. s. Muscaline	4,708
LHNO, Shp. Muscoota	2,660
LNRI, St. s. Musketo	3,044
MCOJ, St. s. Nasahok	5,976
MCOI, St. s. Nacata	5,976
LKPN, St. s. Nacogdoches	2,628
LNHP, St. s. Nalwa	6,240
MCOQ, St. s. Namasket	6,062
LMTH, St. s. Napeaki	2,625
LWKT, St. s. Napeaki	3,447
LWML, St. s. Napeahouli	13,442
LWML, St. s. Napeahouli	3,447
LNBI, St. s. Nantala's	5,714
LNBI, St. s. Nantala's	2,288
MCDL, St. s. Nantala's	6,085
MCDL, St. s. Nantala's	6,085
MCDL, St. s. Nantala's	5,062
MCDL, St. s. Nantala's	2,694
LNST, St. s. Nantala's	3,545
LQTM, St. s. National Bridge	4,980
MHT, St. s. Natina	6,037
LWJC, St. s. Navas	3,349
LWJC, St. s. Navas	5,089
LSIN, St. s. Navas	2,594
LNJS, St. s. Neoliah	6,504
LWNT, St. s. Nemaha	2,531
LPHS, St. s. Nemassa	7,435
LNFM, St. s. Neponset	7,435
LWVK, St. s. Nesco	3,283
LWVK, St. s. Neshobee	4,466
LEWV, St. s. Neuse	5,501
LWNV, St. s. Newburgh	3,515
LNQO, St. s. New England	3,515
MBLJ, St. s. New Orleans	6,231
LSDK, St. s. Newton	2,521
LQBH, St. s. New Windsor	5,590
LQCH, St. s. Nile	6,868
LTWS, St. s. Nipmuc	5,969
LSQJ, St. s. Nishimaha	6,076
LWBT, St. s. Nobles	4,999
LWBF, St. s. Noccalina	5,411
LTCG, St. s. Nockum	6,023
LWUQ, St. s. Noddy Island	3,036
LSWD, St. s. Nokutay	6,036
LSNP, St. s. Norantuin	3,545
LPHC, St. s. Norma	2,648
MCQK, Sch. Northern No. 41	2,233
LMHI, St. s. Norumbega	5,582
LKRF, St. s. North Bend	3,024
LTRF, St. s. Northern King	2,665
LHJC, Shp. Northern Light	2,599
LPHF, St. s. North Pole	4,130
LTRK, St. s. Northwestern Bridge	3,283
LNJV, St. s. Nupoleia	2,594
LHTJ, St. s. Nyanza	6,213
LKSV, St. s. Oakland	6,002
LMFG, St. s. Oakwood	1,951
LQDC, St. s. Olak	2,469
LNTO, St. s. Ocutara	2,531
LPDQ, St. s. Oglathorpe	2,427
LRWV, St. s. Ogontz	5,763
LWJF, St. s. Okla	2,673
LWJF, St. s. Oklahoma City	3,545
MONS, St. s. Oldham	6,171
MBRD, St. s. Old North State	10,533
LSGD, St. s. Olen	5,203
LEDJ, St. s. Olcockson	6,076
LMNF, St. s. Oneco	2,571
LQKJ, St. s. Onokama	3,545
LPNV, St. s. Opelika	3,283
LQTV, St. s. Opequan	3,545
LTDI, St. s. Ophis	4,763
LSRK, St. s. Orani	6,040
LWVS, St. s. Oraton	2,563
LSRJ, St. s. Orurus	4,954
LWVK, St. s. Oregon Fir	2,526
LHGM, St. s. Orion	6,026
LWGM, St. s. Oronoko	3,545
LENM, St. s. Ossage	4,807
LQKW, St. s. Osakis	5,312
LRFJ, St. s. Osakisisk	6,034

United States Shipping Board—
 Continued.

LPRG, St. s. Osawatomie	5,720
LQBT, St. s. Oscooda	6,780
LPOS, St. s. Oskaloosa	6,623
LNRV, St. s. Oskawa	6,100
LNRV, St. s. Oshkosh	3,961
LVSF, St. s. Osea	4,846
LKMH, St. s. Ostneke	5,877
LRSC, St. s. Ostneke	4,801
LWDP, St. s. Otis	4,839
LJHB, St. s. Otsego	4,638
MOFW, St. s. Otsego	7,555
LKMN, St. s. Overbrook	5,724
LWQR, St. s. Owatama	2,531
LQDB, St. s. Oyaka	2,469
LNDC, St. s. Ozakee	2,045
LQPF, St. s. Ozakee	6,078
MBGO, St. s. Pachet	6,527
LWJP, St. s. Painsay	6,838
MBRF, St. s. Pansaset	5,527
LTPH, St. s. Pallasades	4,844
LWOP, St. s. Pallasades	4,839
MBIV, St. s. Palo Alto	6,144
LQRF, St. s. Pango	2,551
LWVT, St. s. Panhandle State	10,533
LWTH, St. s. Panga	4,839
LWVJ, St. s. Panola	3,545
LQOC, St. s. Parkville	3,545
LQKJ, St. s. Passaic Bridge	3,545
LKJS, St. s. Pascadena	6,002
LNQT, St. s. Pascagoula	2,551
LWHT, St. s. Patrick Henry	8,294
LWMI, St. s. Pawlet	6,076
LHQV, St. s. Pawnee	4,471
MBWV, St. s. Peacock	4,731
MOBE, St. s. Pearlridom	5,136
LQOV, St. s. Peekskill	6,075
LHFO, St. s. Peawucket	3,283
LHFO, St. s. Peawucket	5,621
MOKO, St. s. Peralta	6,149
LWJP, St. s. Phillippines	11,440
LNTS, St. s. Phoenix Bridge	3,283
LMRB, St. s. Phoenix	6,731
LWCK, St. s. Phinella	3,513
LWCB, St. s. Pipestone County	5,102
LWCB, St. s. Pittsburg Bridge	3,545
LMQW, St. s. Plainfield	2,902
LWNR, St. s. Plainfield	3,545
LHQS, St. s. Pochontas	10,352
LJWH, St. s. Point Arena	2,117
LWJB, St. s. Point Loma	2,119
LPCB, St. s. Polar Bear	4,111
LNCH, St. s. Polar Land	4,130
LMOB, St. s. Polar Sea	4,120
LPHQ, St. s. Polar Star	4,297
LRDN, St. s. Polybus	7,041
MBCD, St. s. Pomona	7,683
LRQT, St. s. Ponchartrain	2,542
LRVO, St. s. Ponta	3,283
LWPK, St. s. Portola Plumas	7,076
LQWV, St. s. Porto Rico	4,301
LHQW, St. s. Potomac	9,709
LTSJ, St. s. Portsmouth	5,881
LTKW, St. s. Potawatamie	6,176
MBLK, St. s. Potter	6,171
LQST, St. s. Poughkeepsie	6,583
LJMB, St. s. Princess Matoka	10,421
LQPT, St. s. Proctor	2,324
MBLR, St. s. Provincetown	6,216
LWVJ, St. s. Prusa	5,113
LRST, St. s. Pryamus	2,551
LNFG, St. s. Yugt Sound	4,838
LWJS, St. s. Pulwico	2,559
LSNV, St. s. Putnam	3,545
LWDO, St. s. Pylos	4,429
LQVP, St. s. Python	2,153
LWBH, St. s. Quabbin	7,017
LKVT, St. s. Quaker City	5,890
LMCO, St. s. Quapaw	2,551
LMFD, St. s. Quemaquoning	2,551
LQNV, St. s. Quero	415
LWBP, St. s. Quillwick	3,004
LWTF, St. s. Quillwick	6,034
LMFC, St. s. Quinault	2,531
LKMK, St. s. Quinnesco	2,445

United States Shipping Board—
 Continued.

LWVM, St. s. Quinnipiac	6,202
LNMR, St. s. Quistoonck	5,144
LRSD, St. s. Quittacas	4,767
LKJN, St. s. Radnor	7,699
LHSG, St. s. Rajah	2,264
LWDF, St. s. Rajah	6,333
LQOV, St. s. Rappahannock	6,478
MBFK, St. s. Red Hook	4,752
LQRN, St. s. Red Mountain	2,674
LWFT, St. s. Red Mountain	5,891
LWQO, St. s. Reindeer	5,164
LRJQ, St. s. Remus	4,744
LWQS, St. s. Richconcal	7,072
LVTM, St. s. Ripon	2,659
LWNS, St. s. Rockside Bridge	3,545
LSRF, St. s. Rockside Park	4,544
LWBP, St. s. Rock Island	2,966
LWBP, St. s. Rock Island Bridge	3,545
LWVJ, St. s. Rockport	5,401
LRBD, St. s. Romulus	5,102
MBFV, St. s. Rotarian	4,747
LRJN, St. s. Sabotawan	5,312
LKQJ, St. s. Sacandaga	6,057
LWDF, St. s. Saccarappa	4,905
LWFR, St. s. Saccarappa	4,735
LQVJ, St. s. Saco City	6,106
LQVJ, St. s. Saco	6,106
LJFF, St. s. Sacramento	4,856
LMDV, St. s. Sagadahoc	6,898
LQBK, St. s. Sagorack	5,113
LMSD, St. s. Sag Harbor	2,431
LQCT, St. s. Saguauche	5,021
LQCT, St. s. Saguauche	6,563
LWNB, St. s. St. Anthony	6,839
LRMK, St. s. St. Augustine	5,283
LRMD, St. s. St. Johns County	5,283
MBRW, St. s. St. Michel	7,555
LWTF, St. s. Salina	9,990
LWTK, St. s. Salina	6,311
LTON, St. s. Salem County	5,055
LNFC, St. s. Salmon	6,020
LPTW, St. s. Saluda	5,581
LRQN, St. s. Salvation Lass	4,957
LSQV, St. s. Sampson	6,083
LQRY, St. s. Sangamon	6,186
LWSD, St. s. San Pasqual	6,281
LQKJ, St. s. Santa Leonora	6,281
LWTD, St. s. Sapelo	8,246
LWTD, St. s. Sapinero	6,106
LWDC, St. s. Sapona	2,795
MBFQ, St. s. Sapulpa	7,311
LQST, St. s. Sarcoxie	5,116
LWDE, St. s. Saris	2,554
LRFM, St. s. Sartaia	5,083
LQHT, St. s. Saucun	5,784
LQHS, St. s. Saugerties	5,101
LQVF, St. s. Saugus	6,592
MBFD, St. s. Sawkida	5,981
LRNV, St. s. Scantico	5,104
LQRV, St. s. Schenectady	6,014
LQMN, St. s. Schodack	5,734
LQMK, St. s. Schoharie	5,117
LRBD, St. s. Schoodie	5,102
LRBD, St. s. Schron	5,114
LWIK, St. s. Schuykill Bridge	3,282
LQTF, St. s. Scottsburg	7,771
LSKO, St. s. Seattle Spirit	5,627
LRFK, St. s. Seekonk	5,083
LWCB, St. s. Selma	6,287
LWTF, St. s. Seminole	5,934
LWVJ, St. s. Sewalls Point	5,451
LQJQ, St. s. Sewickly	2,558
LQRD, St. s. Seypen	2,563
LSRG, St. s. Shannon	5,562
LWVJ, St. s. Sharon	4,836
LRNV, St. s. Shauma	5,524
LSQJ, St. s. Shicklinsky	5,103
LRPS, St. s. Shooters Island	5,123
LRMJ, St. s. Shortsville	3,597
LMTF, St. s. Shreveport	7,277
LTVJ, St. s. Siletz	5,787
LKJT, St. s. Silverado	2,298
LQSV, St. s. Silverbrook	5,674
MLB, St. s. Silver Star	14,123
LWVJ, St. s. Sinasta	6,052

Names, Alphabetically Arranged and Post-Office Addresses of Managing Owners of Merchant Vessels Having Signal Letters, with Rig, Names, and Gross Tonnages—Continued.

United States Shipping Board—
Continued.

LTHN. St. s. Sinsinawa.....	5,590
LVTJ. St. s. Sioux City.....	2,711
LTRP. St. s. Sioux Falls.....	2,606
MBDP. St. s. Snoqualmie.....	3,599
MCPN. *Sch. Smith & Terry No. 3.....	2,219
MCBD. St. s. Somme.....	7,555
LPTN. St. s. South Bend.....	8,738
LNWF. St. s. South Pole.....	4,116
LTKB. St. s. Spaulding.....	1,176
LWQK. St. s. Springfield.....	5,041
MBPQ. St. s. Stallion.....	104
LSMP. St. s. Stanley.....	6,463
LQTD. St. s. Steadfast.....	7,589
LKFM. St. s. Steel Age.....	6,187
MBHQ. St. s. Steel Engineer.....	5,058
LKVD. St. s. Steelmaker.....	6,187
LVSH. St. s. Steel Voyager.....	6,187
MBQN. St. s. Stockton.....	7,294
MBTD. St. s. Storm King.....	5,673
LKQS. St. s. Sturgeon Bay.....	2,402
LVTB. St. s. Summerleaf.....	6,141
LNDP. St. s. Sunbeam.....	6,664
LWBO. St. s. Sundance.....	5,590
LVNB. St. s. Sunnelseco.....	3,545
LTNS. St. s. Susquehanna.....	6,959
LJSN. St. s. Sutherland.....	4,853
LVDJ. St. s. Suwid.....	3,545
LNDP. St. s. Swampscott.....	2,651
MCKR. St. s. Swiftarrow.....	8,206
MCRG. St. s. Swift eagle.....	8,206
MCPB. St. s. Swiftlight.....	8,206
MCPH. St. s. Swiftscot.....	8,206
MCKL. St. s. Swiftstar.....	8,206
MCHV. St. s. Swiftsure.....	8,206
MCHF. St. s. Swiftwind.....	8,206
LSVG. St. s. Tagus.....	4,226
LWMM. St. s. Tallman.....	188
LNK. St. s. Tampa.....	5,948
LPMQ. St. s. Tanka.....	2,563
LQCK. St. s. Tartar.....	415
LVJF. St. s. Tashmoo.....	3,283
LVIJ. St. s. Tekoa.....	3,278
LVMK. St. s. Tenafly.....	4,754
LHMC. St. s. Teresa.....	3,769
LTRM. St. s. Terre Haute.....	5,670
LSWC. St. s. Texarkana.....	5,948
MCQB. *Sch. Texas.....	2,212
LNMF. St. s. Thala.....	2,709
LVWD. St. s. The Angeles.....	5,481
LPVV. St. s. The Lambs.....	6,629
LNQC. St. s. Tillamook.....	2,594
LWSH. St. s. Tippecanoe.....	8,296
LNMC. St. s. Tipton.....	2,648
LPFW. St. s. Toka.....	2,550
LVJH. St. s. Toledo Bridge.....	3,545
LQNH. St. s. Tollard.....	5,874
LNPH. St. s. Tolo.....	2,551
MBCN. St. s. Tolosa.....	5,527
MBLV. St. s. Tomalva.....	5,104
LVJM. St. s. Tonesit.....	3,545
LHVQ. Sbp. Tonawanda.....	1,715
LWDF. St. s. Toopl.....	420
MBFG. St. s. Topa Topa.....	5,453
MCHR. St. s. Tours.....	7,555
LVCO. St. s. Trilmountain.....	6,413
MBDC. St. s. Trinity.....	5,240
LRPQ. St. s. Tripp.....	5,703
LPMK. St. s. Triumph.....	7,588
LKQW. St. s. Tuckahoe.....	3,372
LSOB. St. s. Tuckanuck.....	6,001
LVJN. St. s. Tuladi.....	3,283
LSNW. St. s. Tulsa.....	6,083
MCSL. St. s. Tulsagas.....	7,245
LHTB. St. s. Tunica.....	4,974
MCDK. St. s. Tuscaloosa City.....	5,696
LTNG. St. s. Tuwetanka.....	2,440
MOPG. St. s. Tuxpanola.....	7,245
LPJH. St. s. Tyee.....	2,551
LQJQ. St. s. Umatilla.....	2,390
HDFM. St. s. Underwriter.....	327
LWJT. St. s. Unico.....	5,926
LWGH. St. s. Union Liberty.....	2,559

United States Shipping Board—
Continued.

LWDS. St. s. Utacarbon.....	7,070
LPSV. St. s. Utoka.....	2,599
MBSN. St. s. Vaha.....	5,543
LWHD. St. s. Vallonia.....	429
LSTF. St. s. Vanada.....	6,059
LNHF. St. s. Victorious.....	7,597
LVJP. St. s. Vincennes Bridge.....	3,545
LSQP. St. s. Vincent.....	6,210
LVFO. St. s. Vinita.....	5,551
LVBR. St. s. Vinton County.....	2,287
LVNT. St. s. Virginia Bridge.....	3,623
LKWW. St. s. Vittorio Emanuele III.....	4,855
LQNW. St. s. Volant.....	415
LMND. St. s. Volunteer.....	7,717
LVJS. St. s. Von Steuben.....	14,907
LMTG. St. s. W. L. Steed.....	6,386
LMPF. St. s. W. S. Rheem.....	6,038
LHSW. St. s. Wachusett.....	4,336
LSFM. St. s. Waco.....	3,545
MOBW. St. s. Wacosta.....	5,976
LMHQ. St. s. Wauklakum.....	2,528
LPQN. St. s. Wakiki.....	2,531
LNPK. St. s. Wakanna.....	2,541
LKWS. St. s. Wakulla.....	5,435
LRFP. St. s. Walden.....	5,511
LQFW. St. s. Wallingford.....	2,256
LRVS. St. s. Wallkill.....	3,283
LMWC. St. s. Wallowa.....	2,709
LMDJ. St. s. Wampum.....	6,451
LPNR. St. s. Wanayanda.....	2,590
LPWH. St. s. Wanza.....	3,044
MBWF. St. s. Warbler.....	715
MCNQ. St. s. Ward.....	6,171
MCHV. St. s. Warwick.....	4,409
LSOK. St. s. Wasagya.....	2,259
LKTH. St. s. Wasco.....	3,021
LVWC. St. s. Washington.....	326
LMFH. St. s. Wassalc.....	5,529
LWJD. St. s. Waterbury.....	5,510
LTKH. St. s. Waterbury.....	5,174
LRTV. St. s. Watertown.....	6,408
LPQT. St. s. Wathena.....	6,107
LNJW. St. s. Watonwan.....	6,107
LHVF. St. s. Wauga.....	1,668
LPSW. St. s. Waukesha.....	6,107
LQNG. St. s. Wauconda.....	6,423
LKHS. St. s. Westfield.....	6,126
LKBF. St. s. Westport.....	6,629
LKSH. St. s. Waukegan.....	2,585
LVPF. St. s. Wauwatosa.....	2,650
LSHW. St. s. Wawabona.....	6,076
LRSN. St. s. Wawalton.....	5,497
LSKF. St. s. Wayhut.....	2,551
LNHQ. St. s. Wayman.....	2,571
LSPK. St. s. Wekika.....	3,513
LQKJ. St. s. Wenakee.....	2,576
MOKS. St. s. Wenatchee.....	14,127
LRQD. St. s. West Alcoa.....	5,606
LKTW. St. s. West Alsea.....	5,637
LQBW. St. s. West Amargosa.....	5,462
LMBC. St. s. West Apatum.....	5,673
LJHP. St. s. West Arrow.....	5,802
LRCJ. St. s. West Ashawa.....	5,609
LPKR. St. s. West Arenal.....	6,092
LKRQ. St. s. West Bridge.....	5,799
LKPM. St. s. Westboro.....	6,747
LJVG. St. s. Westbrook.....	6,742
LSPH. St. s. West Cactus.....	5,643
LTBW. St. s. West Caddoa.....	5,641
LVQN. St. s. West Cadron.....	5,724
LWHK. St. s. West Cahokia.....	5,645
LQSR. St. s. West Cajoot.....	5,342
LWFF. St. s. West Calera.....	5,644
LWFC. St. s. West Calumb.....	5,946
LWPF. St. s. West Camak.....	5,647
MBDG. St. s. West Carmargo.....	5,729
LVBQ. St. s. West Campaw.....	5,565
LNTQ. St. s. West Cape.....	5,597
MBSQ. St. s. West Carmona.....	5,645
MBNF. St. s. West Canon.....	5,645
LPGC. St. s. West Carnifax.....	5,627
LPTC. St. s. West Caruth.....	5,632
LSDN. St. s. West Cayote.....	5,564

United States Shipping Board—
Continued.

LRFQ. St. s. West Celeron.....	5,703
LRFS. St. s. West Celina.....	6,187
LSCP. St. s. West Chatala.....	6,187
LQTD. St. s. West Cherow.....	6,188
LJTB. St. s. Westchester.....	5,623
LSPB. St. s. West Cheswald.....	6,187
LRQB. St. s. West Cheaco.....	5,627
LMJD. St. s. West Coast.....	5,688
LPDR. St. s. West Cobalt.....	5,724
LMOP. St. s. West Cohas.....	5,645
LPRQ. St. s. West Compo.....	5,700
LRCT. St. s. West Conob.....	6,030
LPSQ. St. s. West Corum.....	5,795
LPGK. St. s. West Cressey.....	5,596
MOHK. St. s. West Cussefa.....	5,376
LKRN. St. s. West Durfee.....	5,522
LJWF. St. s. West Eagle.....	5,600
LMFW. St. s. West Ekonk.....	5,630
LPQJ. St. s. West Elcajon.....	5,560
LNKV. St. s. West Elcasco.....	6,171
LNWV. St. s. West Eldara.....	5,494
LPSR. St. s. West Eral.....	5,444
IJRM. St. s. Westfield.....	5,749
LMCT. St. s. Westford.....	5,698
LMNB. St. s. West Galeta.....	5,435
LMKW. St. s. West Galoc.....	5,392
LMHD. St. s. West Gambo.....	5,579
LMKD. St. s. West Gatomaska.....	5,623
LSNQ. St. s. West Grama.....	5,445
LKNQ. St. s. West Grove.....	5,688
LKRB. St. s. West Hampton.....	5,832
LPTV. St. s. West Harcuvar.....	5,702
LQVJ. St. s. West Harcuvar.....	5,606
LQVB. St. s. West Hargrave.....	6,280
LNHF. St. s. West Harlan.....	6,267
LSBN. St. s. West Harshaw.....	5,756
LSKR. St. s. West Hartland.....	5,721
LSRP. St. s. West Hartley.....	5,757
LSGJ. St. s. West Harts.....	6,167
LVFD. St. s. West Hassayampa.....	5,757
LJMT. St. s. West Haven.....	5,781
LQHM. St. s. West Helix.....	5,651
LRBF. St. s. West Homalite.....	5,621
LQWJ. St. s. West Hembraic.....	5,779
LRTM. St. s. West Henshaw.....	5,681
LSFG. St. s. West Hopburn.....	5,630
LVFS. St. s. West Hesseline.....	5,372
LYRF. St. s. West Himrod.....	5,940
LWCF. St. s. West Hixton.....	5,490
LMPP. St. s. West Hobomac.....	5,648
LWSC. St. s. West Holbrook.....	5,376
LMSH. St. s. West Hosokio.....	5,561
MBWQ. St. s. West Ilonaker.....	5,376
LMWF. St. s. West Humhaw.....	5,527
LQBG. St. s. West Imboden.....	5,751
LKRC. St. s. West Indian.....	5,702
LSKJ. St. s. West Inskip.....	5,555
LTGQ. St. s. West Ira.....	5,879
LSFQ. St. s. West Isleta.....	5,680
LSNC. St. s. West Islip.....	5,773
LVWJ. St. s. West Ison.....	5,773
LVMD. St. s. West Ivan.....	5,687
LTWH. St. s. West Ivys.....	5,866
LTBP. St. s. West Jeffrey.....	5,663
LVFG. St. s. West Jena.....	5,866
LVJW. St. s. West Jessup.....	5,867
LVQK. St. s. West Jester.....	5,868
LWBS. St. s. West Jappa.....	5,868
LVCP. St. s. West Kader.....	5,570
LRMV. St. s. West Kasson.....	5,937
LSTK. St. s. West Katana.....	5,656
LWJR. St. s. West Keats.....	5,661
LWVQ. St. s. West Kebar.....	5,620
LWVH. St. s. West Kedron.....	5,621
LSGH. St. s. West Keene.....	5,660
LNST. St. s. West Kyska.....	6,076
LJSP. St. s. Westlake.....	5,771
LJMP. St. s. Westland.....	5,532
LNDR. St. s. West Lashaway.....	5,515
LKOR. St. s. West Lianga.....	5,673
LNHR. St. s. West Loquassuck.....	5,644
LNQF. St. s. West Madaket.....	6,097
LVNQ. St. s. West Mahomet.....	6,529
LWPN. St. s. West Mahwah.....	5,566

United States Shipping Board—
Continued.

LQRD. St. s. West Maximus.....	5,561
LNMW. St. s. Westmead.....	5,618
LTWR. St. s. West Mingo.....	5,940
LPRS. St. s. West Modus.....	5,690
LVFW. St. s. West Montop.....	5,940
LRWT. St. s. Westmoreland.....	6,629
LKRM. St. s. Westmount.....	5,649
LQKR. St. s. West Munham.....	5,753
LVFP. St. s. West Neris.....	5,588
LVKR. St. s. West Niger.....	5,987
LVSC. St. s. West Nilus.....	5,566
LWJQ. St. s. West Nivaria.....	5,652
LQVC. St. s. West Nohno.....	6,186
LWNF. St. s. West Nomentum.....	5,652
LWBB. St. s. West Norranus.....	5,652
LRPF. St. s. West Nosska.....	5,563
LWVJ. St. s. West Notus.....	5,652
MCPB. St. s. West O'Rowa.....	5,376
LTBM. St. s. West Paganus.....	5,707
LJPB. St. s. West Point.....	6,657
LNKT. St. s. Westpool.....	5,724
LMVF. St. s. Westport.....	5,665
LRBM. St. s. West Quechco.....	5,711
LSPC. St. s. West Raritans.....	5,703
LTBN. St. s. West Saginaw.....	6,187
LSCQ. St. s. West Selogvia.....	6,187
LSPM. St. s. West Selene.....	5,940
LQTV. St. s. West Sequana.....	5,979
LKMP. St. s. Westshore.....	6,714
LQJC. St. s. West Tacobok.....	6,176
LQJB. St. s. West Tagogus.....	5,658
LQVS. St. s. West Totant.....	5,628
LQCR. St. s. West Yoca.....	5,548
LNSR. St. s. West View.....	5,769
LPKD. St. s. West Wauna.....	5,735
LPKJ. St. s. West Wauneko.....	5,765
LJPM. St. s. West Wind.....	5,708
LJSQ. St. s. Westwood.....	5,691
LSNV. St. s. West Zeda.....	5,658
LNKR. St. s. West Zueker.....	5,548
LMNS. St. s. West Zula.....	6,000
LPKS. St. s. Western Ally.....	5,834
LNQM. St. s. Western Belle.....	5,698
LMBR. St. s. Western Chief.....	5,759
LKBJ. St. s. Western City.....	5,828
LMVP. St. s. Western Comet.....	5,871
LMRC. St. s. Western Cross.....	5,754
LJDN. St. s. Western Front.....	5,695
LRJV. St. s. Western Glen.....	5,794
LJNQ. St. s. Western Horo.....	5,611
LNBO. St. s. Western Hope.....	5,754
LJVC. St. s. Western King.....	5,659
LQPG. St. s. Western Knight.....	5,779
LMGJ. St. s. Western Light.....	5,759
LMKT. St. s. Western Maid.....	5,760
LKVN. St. s. Western Ocean.....	5,760
LNBV. St. s. Western Plains.....	5,688
LMPB. St. s. Western Pride.....	5,688
LKPN. St. s. Western Queen.....	5,853
LNQC. St. s. Western Scout.....	5,760
LKWC. St. s. Western Sea.....	5,813
LMGF. St. s. Western Spirit.....	5,760
LMPC. St. s. Western Star.....	5,700
LKSM. St. s. Western Wave.....	5,832
LJPN. St. s. Westerner.....	5,633
LJQW. St. s. Westward Ho.....	5,643
LSQN. St. s. Wheatland Montana.....	7,001
LNTH. St. s. Wheaton.....	6,867
LWGN. St. s. Wheeling Mold.....	3,545
LVTH. St. s. Whistler.....	188
LVDB. St. s. White Haven.....	1,293
LRJD. St. s. Wichita.....	2,556
MCHD. St. s. Wichita.....	6,171
MBWG. St. s. Wichita.....	715
MBQD. Ga. s. William Penn.....	8,168
LNQD. St. s. Wilhama.....	2,537
LVCD. St. s. Wildwood.....	5,590
LVMO. St. s. William H. Webb.....	5,989
LVTB. St. s. Willhilo.....	5,816
LSTV. St. s. Willipolo.....	5,174
LNKW. St. s. Willmantic.....	4,857
LVFH. St. s. Willcox.....	5,926
LWGV. St. s. Winona.....	5,590

NAMES, ALPHABETICALLY ARRANGED, AND POST-OFFICE ADDRESSES OF MANAGING OWNERS OF MERCHANT VESSELS HAVING SIGNAL LETTERS, WITH RIGS, NAMES, AND GROSS TONNAGES—Continued.

United States Shipping Board— Continued.	Vacuum Oil Co., 61 Broadway, New York, N. Y.:	Waterside Transportation Co., 240 Front st., Stamford, Conn.:	Western Whaling and Trading Co. (Calif.), San Francisco, Calif.:
LSQR. St. s. Winona County . . . 6,049	LSKD. St. s. Bayonne . . . 1,110	KTLC. St. s. Anna E. Combes . . . 138	IJVD. Ga. s. Carolyn Frances . . . 569
IYWR. St. s. Winston Salem . . . 6,527	LGJK. Ga. s. Bramell Point . . . 3,359	Wathen, R. Duke, East Falls and Eastern aces., Baltimore, Md.:	Westport Essex Ferry Co. (N. Y.), Rouses Point, N. Y.:
LRQM. St. s. Winyah . . . 5,492	LNMJ. St. s. Charles M. Everest . . . 5,579	JRQW. Sch. Annie E. Webb . . . 101	KLPM. St. s. Admiral . . . 123
LMDH. St. s. Wishkah . . . 2,924	MCLJ. St. s. Gargoyle . . . 7,002	JWLM. Sch. Beulah Land . . . 165	Whalen & Son (Inc.), M., KRVW. Ga. s. Helen . . . 86
LWMK. St. s. Wizard . . . 188	LGJM. St. s. Paulsboro . . . 6,966	JVCD. Sch. Eva D. Rose . . . 104	Whitcomb, Haynes & Co., Ellsworth, Me.:
MCGR. St. s. Wolverine State . . . 10,533	LWQR. St. s. Rochester . . . 6,910	KQBR. Sch. John Q. Ferguson . . . 129	KMHD. Sch. Henrietta A. Whil-
LRQW. St. s. Womahbe . . . 2,531	LWRF. St. s. Vacuum . . . 7,009	JNRQ. Sch. Madison . . . 229	ney . . . 217
LQVD. St. s. Woodman . . . 358	Vall & Vickers, Hill and 3d sts., Los Angeles, Calif.:	JNVS. Sch. Robert . . . 155	JKBC. Sch. Lavolta . . . 201
LRVT. St. s. Woodmansie . . . 3,545	LJCP. Ga. s. Vsquero . . . 231	JHQN. Sch. Sandy Hook . . . 106	JMBC. Sch. Nellie Grant . . . 139
LJHS. St. s. Woonsocket . . . 5,937	Van Brunt Corp. (Del.), New York, N. Y.:	Wankan Transp Co., 80 East Jackson Blvd., Chicago, Ill.:	White, Clara D., 15 Walnut Park, Roxbury, Mass.:
LRKT. St. s. Worcester . . . 6,213	KJQR. Sch. Benjamin A. Van	KSNF. St. s. Cicoo . . . 1,588	HLPK. Sch. James D. Maloy . . . 174
LPTQ. St. s. Woyaca . . . 2,551	Brunt . . . 1,191	LCBQ. St. s. Westoll . . . 2,172	White, Everett I., Machias, Me.:
MBSR. St. s. Wrchl . . . 7,995	Veritas Shipping Corp., 90 West st., New York, N. Y.:	Webb, Chas. F., 110 State st., Boston, Mass.:	JFBV. Sch. Alaska . . . 173
LJMD. St. s. Wyanbete . . . 4,761	LSTM. Sch. R. R. Govin . . . 872	LDNW. Sch. Albert H. Willis . . . 567	White, Irving J., 15 Walnut Park, Roxbury, Mass.:
LQVW. St. s. Wyanbete . . . 6,065	LWNP. Sch. Tolina . . . 913	LGMJ. Sch. Grand Turk . . . 540	JKTH. Sch. Samuel Hart . . . 210
LSHK. St. s. Wytheville . . . 6,517	Viking Shipping Co., 808 Wilcox Bldg., Portland, Oreg.:	LMGH. Sch. Hesper . . . 1,348	White, Joseph M., 114 South Frederick st., Baltimore, Md.:
LHBV. St. s. Yakin . . . 1,685	LGRK. Ga. s. Astoria . . . 1,618	LGFS. Sch. James M. W. Hall . . . 572	HSTN. Sch. Robert McClintock . . . 154
MBHR. St. s. Yaka . . . 5,976	Virginia Fisheries Co. (Inc.), Reedville, Va.:	LJKG. Sch. Luther Little . . . 1,234	White, J. Frank, Wilmington, Del.:
LNVI. St. s. Yakima . . . 2,523	LDBR. St. s. A. Brooke Taylor . . . 295	Webber, Herbert B., 187 South Main st., Rockland, Me.:	KMPB. St. s. Endeavor . . . 315
LRIH. St. s. Yaklok . . . 6,046	KVLQ. St. s. Miramar . . . 181	HTLV. Sch. Charlie and Willie . . . 123	White, R. B., Salisbury, Md.:
MBSV. St. s. Yalza . . . 5,976	Wagner, Edward C., Stockton, Calif.:	KWBC. Sch. Albert W. Robinson . . . 498	JRQG. Sch. L. E. Williams . . . 100
LNID. St. s. Yamhill . . . 5,997	LMRV. Ga. s. Stockton City . . . 116	Weldner, David, 656 St. Nicholas ave., New York, N. Y.:	LJCH. Sch. Purnell T. White . . . 751
MBRK. St. s. Yapalaga . . . 5,976	Wahkeena S. S. Co., San Francisco, Calif.:	JVNR. St. s. Berkshire . . . 2,014	White, Warren, Harrington, Me.:
LPQF. St. s. Yaquina . . . 5,994	LGTW. St. s. Wahkeena . . . 1,030	KRSJ. St. s. Satilla . . . 106	JPKD. Sch. Nellie Eaton . . . 118
LNVI. St. s. Yawah . . . 2,551	Wallace, Everett W., Machias, Me.:	Western Mercantile Marine Corp., 110 Market st., San Francisco, Calif.:	White, Wim., 2950 Washington st., Roxbury, Mass.:
LKNM. St. s. Yellow Bay . . . 6,069	KBLH. Sch. Mattie J. Alles . . . 229	KWIIP. St. s. Charles Christen-	HPGD. Sch. Orozimbo . . . 147
LRCN. St. s. Yessama . . . 5,749	Walls, Frederick S., Vinalhaven, Me.:	son . . . 839	White Oak Transportation Co., New York, N. Y.:
LTGH. St. s. Yonachlich . . . 7,225	KBSW. Sch. Abbie S. Walker . . . 190	Western Transport Co., 430 Sansome st., San Francisco, Calif.:	70 Kilby st., Boston, Mass.:
LRHQ. St. s. York Harbor . . . 2,427	Wapama S. S. Co., 1 Drumm st., San Francisco, Calif.:	1.MGB. St. s. Eldorado . . . 2,180	KHJF. St. s. Bay State . . . 1,245
LJPT. St. s. Yosemite . . . 6,077	LPHS. St. s. Wapama . . . 951	Western Union Telegraph Co., 195 Broadway, New York, N. Y.:	KJPS. St. s. Bay View . . . 1,399
LRFD. St. s. Youngstown . . . 6,633	Ward Engineering Works, Chas., Pittsburgh, Pa.:	LBKD. St. s. Robert C. Clowry . . . 532	Whitehall Transportation Co., 108 West 130th st., New York, N. Y.:
LJCB. St. s. Yucca . . . 2,777	MCSR. St. s. Vicksburg . . . 757	West India Transportation Corp. (Va.), New York, N. Y.:	KQFV. St. s. Cape Cod . . . 557
LPDJ. St. s. Yukon . . . 4,443	Wardwell, Arthur P., 157 Liverpool st., Boston, Mass.:	KWGB. St. s. Lizzie D . . . 122	Whitney Bros. Co., Superior, Wis.:
LPJG. St. s. Zaca . . . 6,067	HJBM. Sch. Elk . . . 139	West Indian Navigation Co. (Md.), 35 Lexington st., Baltimore, Md.:	LWNV. St. s. William A. Whit-
LSHP. St. s. Zarembo . . . 4,982	Warren Transportation Co., 55 Congress st., Boston, Mass.:	LJTV. St. s. Northern Wave . . . 2,599	ney . . . 158
LPTM. St. s. Zavalla . . . 3,351	LFPH. St. s. Matoa . . . 2,311	LJTW. St. s. Seneca . . . 2,674	Whitney & Badden Shipping Co. (Inc.), 822 City Bank Bldg., Mobile, Ala.:
LNCM. St. s. Zirkel . . . 6,073	Washington-Colonial Beach Co. (Del.), Washington, D. C.:	Westmoreland Coal Co., 224 South 3d st., Philadelphia, Pa.:	KLND. Hgn. Geneva . . . 495
United States Steel Products Co., 50 Church st., New York, N. Y.:	JTDQ. St. s. St. Johns . . . 1,095	KTHB. *Sch. Charles F. Prich-	KQFW. Sch. Ludlow . . . 762
MCTE. St. s. Anniston City . . . 5,686	Wasson, B. M., Calais, Me.:	ard . . . 861	KRVH. Sch. M. Turner . . . 816
MCYP. St. s. Atlantic City . . . 5,686	KJRV. Sch. Henry H. Chamber-	KPQM. *Sch. Elk Garden . . . 847	LBGJ. Sch. Melbourn P. Smith . . . 650
LDPR. St. s. Bantu . . . 4,229	lain . . . 245	KTLS. *Sch. George R. Stetson . . . 675	KRMG. Sch. Marion N. Cobb . . . 459
MCKJ. St. s. Bessemer City . . . 5,686	Wasson, Harold M Bucksport, Me.:	KTGD. *Sch. Horace A. Allyn . . . 859	KGMH. Bkn. S. G. Wilder . . . 604
LWRC. St. s. Birmingham City . . . 6,032	KQRC. Sch. Elizabeth N . . . 138	LCWT. *Sch. Irwin . . . 1,301	KPQR. Sch. Sehome . . . 680
LDQB. St. s. C. John Hill . . . 5,631	United States Transportation Co. (Me.), 50 Broad st., New York, N. Y.:	LPRC. *Sch. Larimer . . . 1,581	LBHD. Sch. William E. Burn-
LWHC. St. s. Chicago City . . . 6,081	LTDV. St. s. H. F. Morse . . . 6,054	LHKP. Sch. Manor . . . 1,603	ham . . . 772
LDQC. St. s. Chester Hill . . . 4,319	LSTF. St. s. Vanada . . . 6,059	LFPQ. *Sch. Osceola . . . 1,621	
LDPS. St. s. Crofton Hill . . . 5,773	United States Whaling Co., Ketchikan, Alaska:	LJGM. *Sch. Penn . . . 1,849	
MCPQ. St. s. Fairbank City . . . 5,686	LCGH. St. s. Star 1 . . . 196	LGJV. *Sch. Westmoreland . . . 1,593	
LDQF. St. s. Hooker Hill . . . 5,096	LCIR. St. s. Star No. 2 . . . 143		
MBI P. St. s. North City . . . 6,157	LCIS. St. s. Star No. 3 . . . 143		
MBTV. St. s. Montgomery City . . . 5,080	Universal Steamship & Barge Co. (Wash.), 502 Burke Bldg., Seattle, Wash.:		
LDPV. St. s. San Francisco . . . 5,102	MBSH. St. s. Griffo . . . 1,481		
LDPN. St. s. Santa Rosalia . . . 5,409			
MCRF. St. s. Scima City . . . 5,686			
MBHG. St. s. Steel Engineer . . . 5,686			
MBJN. St. s. Steel Exporter . . . 5,686			
MBTC. St. s. Steel Inventor . . . 5,686			
LWRK. St. s. Steel Mariner . . . 5,686			
MBPD. St. s. Steel Ranger . . . 5,686			
LWRM. St. s. Steel Trader . . . 5,686			
MBDE. St. s. Steel Worker . . . 5,686			
MCDK. St. s. Tuscaloosa City . . . 5,686			

NAMES, ALPHABETICALLY ARRANGED, AND POST-OFFICE ADDRESSES OF MANAGING OWNERS OF MERCHANT VESSELS HAVING SIGNAL LETTERS, WITH RIGS, NAMES, AND GROSS TONNAGES—Continued.

Whitney S. S. Corp., 11 Broadway, New York, N. Y.: KHCD. St. s. H. M. Whitney.... 2,654	Wilson, Henry, 118 Market st., San Francisco, Calif.: LGFB. St. s. Idaho..... 1,047 LGFP. St. s. Oregon..... 989 KVLS. St. s. Svea..... 618	Wood Lumber Co., E. K.—Con. KQLC. Sch. Fearless..... 736 KPHL. Sch. Fred J. Wood..... 681 LJMS. Ga. s. Lassen..... 717 KRMF. Sch. Resolute..... 684 KWML. St. s. San Jacinto..... 614 KWNJ. St. s. Shasta..... 878 LQHR. Ga. s. Sierra..... 1,034 LCSK. St. s. Skakiyon..... 884 KVNJ. St. s. Tamalpais..... 574 LVKH. Sch. Vigilant..... 1,603	Woodside, Alexander, 2780 Filbert st., San Francisco, Calif.: KCRQ. Sch. Bertie Minor..... 273 JSWP. Bk. C. D. Bryant..... 929 KDWB. Sch. Esther Buhne... 428 LTKG. Sch. Henriette..... 735 KLJQ. Sch. Otillie Fjord..... 261
Charles Whittemore Navigation Corp. (N. Y.), 220 West 42d st., New York, N. Y.: KVBN. Sch. Charles Whitte- more..... 693	Wilson Fisheries Co. (Inc.), 2701 Smith Bldg., Seattle, Wash.: LKMC. Ga. s. Apex..... 785	Wood Towing Corp. (Va.), Norfolk, Va.: LIHS. St. s. Dauntless..... 123 LVCK. St. s. Fort Howard..... 176	Wooten, Orlando V., Laurel, Del.: LCFB. Sch. Granville R. Bacon. 385
Wichart, John H., Schenectady and Atlantic ave., Brooklyn, N. Y.: KVLG. Ga. s. Onawa II..... 121	Winsatt, W. A., 215 8th st. NW., Washington, D. C.: KJSQ. Sch. May and Anna Des- wick..... 149 KJMB. Sch. Charles L. Rohde.. 215	Wood, W. H., 1 Drumm st., San Francisco, Calif.: LCPR. St. s. Avalon..... 881 LJNP. St. s. Claremont..... 1,291 LQPF. St. s. Hartwood..... 946 MCHT. St. s. Quinault..... 1,138 LMFR. St. s. San Diego..... 1,487 LDFW. St. s. Solano..... 943	Wynrovs Line, 119 Broadway, New York, N. Y.: LIHSB. St. s. Blue Peter..... 1,234
Widgeon Co., Rockland, Me.: LVCG. St. s. Widgeon..... 414	Winett Operating Co. (Inc.), 78 Broad st., New York, N. Y.: LFTN. St. s. Owego..... 3,069	Woodcock, O. P., 405 Main st., Jacksonville, Fla.: KLJS. Sch. Lizzie A. Williams.. 188	Yellowstone Navigation Co., 1 Drumm st., San Francisco, Calif.: KWFH. St. s. Yellowstone..... 767
Wild Goose Co., The, Rockland, Me.: LVGB. St. s. Wild Goose..... 414	Winnecoonne Steamship Corp., 8 Bridge st., New York, N. Y.: MBNW. St. s. Winneconne..... 3,187	Woodin Transportation Corp., 185 Broadway, New York, N. Y.: LTNM. Ga. s. Charles S. Gaw- throp..... 1,488 LQMJ. Sch. W. H. Woodin..... 1,488	Zacapa Steamship Corp. (N. Y.), Pier 9, North River, New York, N. Y.: LDQG. St. s. Zacapa..... 4,567
Willamette S. S. Co., Fife Bldg., San Francisco, Calif.: LCDV. St. s. Willamette..... 903	Wolfsohn, Mark, San Francisco, Calif.: JVGS. Sch. William G. Irwin... 348	Zebley, J. Walter, 1514 Real Estate Trust Bldg., Philadelphia, Pa.: LQCB. Bk. Severn..... 968	Zeller, Jacob A., 1740 Van Buren st., New York, N. Y.: KMDV. St. s. Eugene Hughes... 111
Williams S. S. Co., 44 Whitehall st., New York, N. Y.: LSJW. St. s. Willaro..... 5,268	Wood Lumber Co., E. K.. 1 Drumm st., San Francisco, Calif.: KSBJ. Sch. Alert..... 623 KNRG. Sch. Dauntless..... 548 KNDR. Sch. Defiance..... 604		
Wilmington Transportation Co., 593 Pacific Electric Bldg., Los Angeles, Calif.: MGTW. St. s. Avalon..... 1,985 KTFG. St. s. Cabrillo..... 611 KRPV. St. s. Hermosa..... 483			

CODE LIST OF THE UNITED STATES NAVY.

Vessels marked (†) still under construction July 1, 1921.

Signal letters.	Name of vessel.	Type.	Hull.	Propulsion.	Rig.	Guns main battery.	Displacement (normal).	Complement.	
								Officers.	Men.
GBCF	Auk.....	Mine sweeper.....	Steel.....	Single screw.....	2 masts.....	2	Tons. 950		
GBCH	Beaver.....	Tender.....	do.....	do.....	do.....	2	5,970		
GBCK	Chowink.....	Mine sweeper.....	do.....	do.....	do.....	2	950		
GBCM	Cormorant.....	do.....	do.....	do.....	do.....	2	950		
GBCS	Gannet.....	do.....	do.....	do.....	do.....	2	950		
GBCV	Grebe.....	do.....	do.....	do.....	do.....	2	950		
GBDK	Mallard.....	do.....	do.....	do.....	do.....	2	950		
GBDR	Ortolan.....	do.....	do.....	do.....	do.....	2	950		
GBDT	Peacock.....	do.....	do.....	do.....	do.....	2	950		
GBDV	Pigeon.....	do.....	do.....	do.....	do.....	2	950		
GBFC	Redwing.....	do.....	do.....	do.....	do.....	2	950		
GBFD	Sandpiper.....	do.....	do.....	do.....	do.....	2	950		
GBFM	Vireo.....	do.....	do.....	do.....	do.....	2	950		
GBFN	Warbler.....	do.....	do.....	do.....	do.....	2	950		
GBFQ	Willet.....	do.....	do.....	do.....	do.....	2	950		
GBFT	Wilmette.....	Unclassified (Lake steamer)	do.....	Twin screws.....		4	2,600		
GBPL	S. C. 57.....	Submarine chaser.....	Wood.....	Triple screws.....	1 mast.....	1	77		
GBPS	S. C. 62.....	do.....	do.....	do.....	do.....	1	77		
GBPT	S. C. 63.....	do.....	do.....	do.....	do.....	1	77		
GBPV	S. C. 64.....	do.....	do.....	do.....	do.....	1	77		
GBPW	S. C. 71.....	do.....	do.....	do.....	do.....	1	77		
GBRK	S. C. 100.....	do.....	do.....	do.....	do.....	1	77		
GBRM	S. C. 102.....	do.....	do.....	do.....	do.....	1	77		
GBRP	S. C. 104.....	do.....	do.....	do.....	do.....	1	77		
GBRS	S. C. 106.....	do.....	do.....	do.....	do.....	1	77		
GBTII	S. C. 154.....	do.....	do.....	do.....	do.....	1	77		
GBTK	S. C. 156.....	do.....	do.....	do.....	do.....	1	77		
GBVJ	S. C. 185.....	do.....	do.....	do.....	do.....	1	77		
GBVK	S. C. 186.....	do.....	do.....	do.....	do.....	1	77		
GBVM	S. C. 188.....	do.....	do.....	do.....	do.....	1	77		
GBVP	S. C. 190.....	do.....	do.....	do.....	do.....	1	77		
GBVQ	S. C. 191.....	do.....	do.....	do.....	do.....	1	77		
GBVR	S. C. 192.....	do.....	do.....	do.....	do.....	1	77		
GBVW	S. C. 195.....	do.....	do.....	do.....	do.....	1	77		
GBWK	S. C. 201.....	do.....	do.....	do.....	do.....	1	77		
GBWN	S. C. 204.....	do.....	do.....	do.....	do.....	1	77		
GBWV	S. C. 210.....	do.....	do.....	do.....	do.....	1	77		
GCBN	S. C. 229.....	do.....	do.....	do.....	do.....	1	77		
GCBQ	S. C. 231.....	do.....	do.....	do.....	do.....	1	77		
GCBR	S. C. 232.....	do.....	do.....	do.....	do.....	1	77		
GCDB	S. C. 237.....	do.....	do.....	do.....	do.....	1	77		
GCDR	S. C. 251.....	do.....	do.....	do.....	do.....	1	77		
GCDS	S. C. 252.....	do.....	do.....	do.....	do.....	1	77		
GCDW	S. C. 263.....	do.....	do.....	do.....	do.....	1	77		
GCFB	S. C. 264.....	do.....	do.....	do.....	do.....	1	77		
GCFM	S. C. 270.....	do.....	do.....	do.....	do.....	1	77		
GCFN	S. C. 271.....	do.....	do.....	do.....	do.....	1	77		
GCFQ	S. C. 320.....	do.....	do.....	do.....	do.....	1	77		
GCFT	S. C. 326.....	do.....	do.....	do.....	do.....	1	77		
GCFV	S. C. 328.....	do.....	do.....	do.....	do.....	1	77		
GCFW	S. C. 332.....	do.....	do.....	do.....	do.....	1	77		
GCHQ	S. C. 340.....	do.....	do.....	do.....	do.....	1	77		
GCHS	S. C. 341.....	do.....	do.....	do.....	do.....	1	77		
GCKP	Eagle 1.....	Patrol vessel.....	Steel.....	Turbine, 1 screw.....	2 masts.....	3	500		
GCKQ	Eagle 2.....	do.....	do.....	do.....	do.....	3	500		
GCKR	Eagle 3.....	do.....	do.....	do.....	do.....	3	500		
GCKS	Eagle 4.....	do.....	do.....	do.....	do.....	3	500		
GCKT	Eagle 5.....	do.....	do.....	do.....	do.....	3	500		
GCKV	Eagle 6.....	do.....	do.....	do.....	do.....	3	500		
GCKW	Eagle 7.....	do.....	do.....	do.....	do.....	3	500		
GCLB	Eagle 8.....	do.....	do.....	do.....	do.....	3	500		
GCLD	Eagle 9.....	do.....	do.....	do.....	do.....	3	500		
GCLF	Eagle 10.....	do.....	do.....	do.....	do.....	3	500		
GCLH	Eagle 11.....	do.....	do.....	do.....	do.....	3	500		
GCLJ	Eagle 12.....	do.....	do.....	do.....	do.....	3	500		

CODE LIST OF THE UNITED STATES NAVY—Continued.

Signal letters.	Name of vessel.	Type.	Hull.	Propulsion.	Rig.	Guns, main battery.	Displacement (normal).	Complement.	
								Officers.	Men.
							Tons.		
GULK	Eagle 13.	Patrol vessel.	Steel	Turbine, 1 screw.	2 masts	3	500		
GOLM	Eagle 14.	do.	do.	do.	do.	3	500		
GOLN	Eagle 15.	do.	do.	do.	do.	3	500		
GOLQ	Eagle 17.	do.	do.	do.	do.	3	500		
GOLR	Eagle 18.	do.	do.	do.	do.	3	500		
GOLS	Eagle 19.	do.	do.	do.	do.	3	500		
GOMB	Eagle 23.	do.	do.	do.	do.	3	500		
GOMD	Eagle 24.	do.	do.	do.	do.	3	300		
GOMH	Eagle 26.	do.	do.	do.	do.	3	500		
GOMJ	Eagle 27.	do.	do.	do.	do.	3	500		
GOMK	Eagle 28.	do.	do.	do.	do.	3	500		
GOML	Eagle 29.	do.	do.	do.	do.	3	500		
GOMP	Eagle 31.	do.	do.	do.	do.	3	500		
GOMQ	Eagle 32.	do.	do.	do.	do.	3	500		
GOMR	Eagle 33.	do.	do.	do.	do.	3	500		
GOMS	Eagle 34.	do.	do.	do.	do.	3	500		
GOMT	Eagle 35.	do.	do.	do.	do.	3	500		
GOMV	Eagle 36.	do.	do.	do.	do.	3	500		
GOMW	Eagle 37.	do.	do.	do.	do.	3	500		
GONB	Eagle 38.	do.	do.	do.	do.	3	500		
GOND	Eagle 39.	do.	do.	do.	do.	3	500		
GONF	Eagle 40.	do.	do.	do.	do.	3	500		
GONH	Eagle 41.	do.	do.	do.	do.	3	500		
GONJ	Eagle 42.	do.	do.	do.	do.	3	500		
GONK	Eagle 43.	do.	do.	do.	do.	3	500		
GONL	Eagle 44.	do.	do.	do.	do.	3	300		
CONM	Eagle 45.	do.	do.	do.	do.	3	500		
GCNP	Eagle 46.	do.	do.	do.	do.	3	500		
GCNQ	Eagle 47.	do.	do.	do.	do.	3	500		
GONR	Eagle 48.	do.	do.	do.	do.	3	500		
GONS	Eagle 49.	do.	do.	do.	do.	3	500		
GONT	Eagle 50.	do.	do.	do.	do.	3	500		
GCQB	Biddle.	Destroyer.	do.	Turbine, 2 screws.	do.	6	1,185		
GCQD	DuPont.	do.	do.	do.	do.	6	1,185		
GCQF	Bernadou.	do.	do.	do.	do.	6	1,185		
GCQJ	Ellis.	do.	do.	do.	do.	6	1,185		
GCQK	Cole.	do.	do.	do.	do.	6	1,215		
GCQL	J. Fred Talbot.	do.	do.	do.	do.	6	1,185		
GCQM	Dickerson.	do.	do.	do.	do.	6	1,211		
GCQN	Leary.	do.	do.	do.	do.	6	1,211		
GCQP	Schenck.	do.	do.	do.	do.	6	1,211		
GCQR	Herbert.	do.	do.	do.	do.	6	1,211		
GCQS	Palmer.	do.	do.	do.	do.	6	1,185		
GCQT	Thatcher.	do.	do.	do.	do.	6	1,185		
GCQV	Walker.	do.	do.	do.	do.	6	1,185		
GCQW	Crosby.	do.	do.	do.	do.	6	1,185		
GCRB	Meredith.	do.	do.	do.	do.	6	1,185		
GORD	Bush.	do.	do.	do.	do.	6	1,185		
GCRF	Cowell.	do.	do.	do.	do.	6	1,185		
GGRH	Maddox.	do.	do.	do.	do.	6	1,185		
GCRJ	Foote.	do.	do.	do.	do.	6	1,185		
GCRK	Rodgers.	do.	do.	do.	do.	5	1,215		
GORL	Burns.	Light mine layer.	do.	do.	do.	6	1,185		
GORM	Anthony.	do.	do.	do.	do.	6	1,185		
GORN	Sproston.	do.	do.	do.	do.	6	1,185		
GCRP	Rizal.	do.	do.	do.	do.	6	1,185		
GCRQ	MacKenzie.	Destroyer.	do.	do.	do.	6	1,185		
GORS	Renshaw.	do.	do.	do.	do.	6	1,185		
GORT	O'Bannon.	do.	do.	do.	do.	6	1,185		
GORV	Hogan.	do.	do.	do.	do.	6	1,185		
GORW	Howard.	do.	do.	do.	do.	6	1,185		
GCSB	Stansbury.	do.	do.	do.	do.	6	1,185		
GCSD	Hopewell.	do.	do.	do.	do.	6	1,213		
GCSF	Thomas.	do.	do.	do.	do.	6	1,213		
GCSH	Haraden.	do.	do.	do.	do.	6	1,213		
GCSJ	Abbot.	do.	do.	do.	do.	6	1,213		
GCSK	Bagley.	do.	do.	do.	do.	6	1,213		
GCSL	Clemson.	do.	do.	do.	do.	5	1,215		
GCSM	Dahlgren.	do.	do.	do.	do.	5	1,215		
GCSN	Goldsborough.	do.	do.	do.	do.	5	1,215		
GOSP	Semmes.	do.	do.	do.	do.	5	1,215		
GCSQ	Satterlee.	do.	do.	do.	do.	5	1,215		
GCSR	Mason.	do.	do.	do.	do.	5	1,215		
G CST	Graham.	do.	do.	do.	do.	5	1,215		
GCSV	Abel P. Upshur.	do.	do.	do.	do.	5	1,215		
GCSW	Hunt.	do.	do.	do.	do.	5	1,215		

CODE LIST OF THE UNITED STATES NAVY—Continued.

Signal letters.	Name of vessel.	Type.	Hull.	Propulsion.	Rlg.	Guns, main battery.	Displacement (normal).	Complement.	
								Officers.	Men.
GCTB	Wilborn C. Wood.	Destroyer.	Steel	Turbine, 2 screws.	2 masts.	5	Tons.		
GCTD	George E. Badger.	do.	do.	do.	do.	5	1,215		
GCTF	Branch.	do.	do.	do.	do.	5	1,215		
GCTH	Hendon.	do.	do.	do.	do.	5	1,215		
GCTJ	Dallas.	do.	do.	do.	do.	5	1,215		
GCTR	Chandler.	do.	do.	do.	do.	5	1,215		
GCTS	Southard.	do.	do.	do.	do.	5	1,215		
GCTV	Hovey.	do.	do.	do.	do.	5	1,215		
GCTW	Long.	do.	do.	do.	do.	5	1,215		
GCVB	Broome.	do.	do.	do.	do.	5	1,215		
GCVD	Alden.	do.	do.	do.	do.	5	1,215		
GCVF	Smith Thompson.	do.	do.	do.	do.	5	1,215		
GCVH	Barker.	do.	do.	do.	do.	5	1,215		
GCVJ	Tracy.	do.	do.	do.	do.	5	1,215		
GCVK	Borie.	do.	do.	do.	do.	5	1,215		
GCVL	John D. Edwards.	do.	do.	do.	do.	5	1,215		
GCVM	Whipple.	do.	do.	do.	do.	5	1,215		
GCVN	Parrott.	do.	do.	do.	do.	5	1,215		
GCVP	Edsall.	do.	do.	do.	do.	5	1,215		
GCVQ	MacLelsh.	do.	do.	do.	do.	5	1,215		
GCVR	Simpson.	do.	do.	do.	do.	5	1,215		
GCVS	Bulmer.	do.	do.	do.	do.	5	1,215		
GCVT	McCormick.	do.	do.	do.	do.	5	1,215		
GCVW	Stewart.	do.	do.	do.	do.	5	1,215		
GCWB	Pope.	do.	do.	do.	do.	5	1,215		
GCWD	Peary.	do.	do.	do.	do.	5	1,215		
GCWF	Pillsbury.	do.	do.	do.	do.	5	1,215		
GCWH	Ford.	do.	do.	do.	do.	5	1,215		
GCWJ	Truxtun.	do.	do.	do.	do.	5	1,215		
GCWK	Paul Jones.	do.	do.	do.	do.	5	1,215		
GCWL	Hatfield.	do.	do.	do.	do.	5	1,215		
GCWM	Brooks.	do.	do.	do.	do.	5	1,215		
GCWN	Gilmer.	do.	do.	do.	do.	5	1,215		
GCWP	Fox.	do.	do.	do.	do.	5	1,215		
GCWQ	Kane.	do.	do.	do.	do.	5	1,215		
GCWR	Humphreys.	do.	do.	do.	do.	5	1,215		
GCWS	McFarland.	do.	do.	do.	do.	5	1,215		
GCWT	James K. Paulding.	do.	do.	do.	do.	5	1,215		
GCWV	Overton.	do.	do.	do.	do.	5	1,215		
GDBC	Sturtevant.	do.	do.	do.	do.	5	1,215		
GDBF	Childs.	do.	do.	do.	do.	5	1,215		
GDBH	King.	do.	do.	do.	do.	5	1,215		
GDBJ	Sands.	do.	do.	do.	do.	5	1,215		
GDBK	Williamson.	do.	do.	do.	do.	5	1,215		
GDBL	Reuben James.	do.	do.	do.	do.	5	1,215		
GDBM	Bainbridge.	do.	do.	do.	do.	5	1,215		
GDBN	Goff.	do.	do.	do.	do.	5	1,215		
GDBP	Barry.	do.	do.	do.	do.	5	1,215		
GDBQ	Hopkins.	do.	do.	do.	do.	5	1,215		
GDBR	Lawrence.	do.	do.	do.	do.	5	1,215		
GDBS	Belknap.	do.	do.	do.	do.	5	1,215		
GDBT	McCook.	do.	do.	do.	do.	5	1,215		
GDBV	McCalla.	do.	do.	do.	do.	5	1,215		
GDBW	Kalk.	do.	do.	do.	do.	5	1,185		
GDCB	Osmond Ingram.	do.	do.	do.	do.	5	1,215		
GDCF	Baneroff.	do.	do.	do.	do.	5	1,215		
GDCI	Welles.	do.	do.	do.	do.	5	1,215		
GDCJ	Aulick.	do.	do.	do.	do.	5	1,215		
GDCK	Turner.	do.	do.	do.	do.	5	1,215		
GDCL	Gillis.	do.	do.	do.	do.	5	1,215		
GDCM	Dolphy.	do.	do.	do.	do.	5	1,215		
GDCN	McDermut.	do.	do.	do.	do.	5	1,215		
GDCP	Laub.	do.	do.	do.	do.	5	1,215		
GDCQ	McLanahan.	do.	do.	do.	do.	5	1,215		
GDCR	Edwards.	do.	do.	do.	do.	5	1,215		
GDCS	Greene.	do.	do.	do.	do.	5	1,215		
GDCU	Ballard.	do.	do.	do.	do.	5	1,215		
GDCV	Shubrick.	do.	do.	do.	do.	5	1,215		
GDCW	Balley.	do.	do.	do.	do.	5	1,215		
GDFB	Thornton.	do.	do.	do.	do.	5	1,215		
GDFC	Morris.	do.	do.	do.	do.	5	1,215		
GDFH	Tingey.	do.	do.	do.	do.	5	1,215		
GDFJ	Swasey.	do.	do.	do.	do.	5	1,215		
GDFK	Meade.	do.	do.	do.	do.	5	1,215		
GDFL	Sinclair.	do.	do.	do.	do.	5	1,215		
GDFM	McCawley.	do.	do.	do.	do.	5	1,215		

CODE LIST OF THE UNITED STATES NAVY—Continued.

Signal letters.	Name of vessel.	Type.	Hull.	Propulsion.	Rig.	Guns, main battery.	Displacement (normal).	Complement.	
								Officers.	Men.
GDFN	Moody.....	Destroyer	Steel.....	Turbine, 2 screws.....	2 masts.....	5	Tons, 1,215		
GDFP	Henshaw.....	do	do	do	do	5	1,215		
GDFQ	Meyer.....	do	do	do	do	5	1,215		
GDFR	Doyen.....	do	do	do	do	5	1,215		
GDFS	Sharkey.....	do	do	do	do	5	1,215		
GDFT	Toucey.....	do	do	do	do	5	1,215		
GDFV	Breck.....	do	do	do	do	5	1,215		
GDFW	Isherwood.....	do	do	do	do	5	1,215		
GDHB	Case.....	do	do	do	do	5	1,215		
GDHC	Lardner.....	do	do	do	do	5	1,215		
GDHF	Futnam.....	do	do	do	do	5	1,215		
GDHJ	Worden.....	do	do	do	do	5	1,215		
GDHK	Flusser.....	do	do	do	do	5	1,215		
GDHL	Dale.....	do	do	do	do	5	1,215		
GDHM	Converse.....	do	do	do	do	5	1,215		
GDHN	Reid.....	do	do	do	do	5	1,215		
GDHP	Billingsley.....	do	do	do	do	5	1,215		
GDHQ	Charles Ausburne.....	do	do	do	do	5	1,215		
GDHR	Osborne.....	do	do	do	do	5	1,215		
GDHS	Chauncey.....	do	do	do	do	5	1,215		
GDHT	Fuller.....	do	do	do	do	5	1,215		
GDHV	Percival.....	do	do	do	do	5	1,215		
GDHW	John Francis Burnes.....	do	do	do	do	5	1,215		
GDJB	Farragut.....	do	do	do	do	5	1,215		
GDJC	Somers.....	do	do	do	do	5	1,215		
GDJD	Stoddert.....	do	do	do	do	5	1,215		
GDJE	Reno.....	do	do	do	do	5	1,215		
GDJF	Farquhar.....	do	do	do	do	5	1,215		
GDJG	Thompson.....	do	do	do	do	5	1,215		
GDJH	Kennedy.....	do	do	do	do	5	1,215		
GDJI	Paul Hamilton.....	do	do	do	do	5	1,215		
GDJJ	William Jones.....	do	do	do	do	5	1,215		
GDJK	Woodbury.....	do	do	do	do	5	1,215		
GDJL	S. P. Lee.....	do	do	do	do	5	1,215		
GDJM	Nicholas.....	do	do	do	do	5	1,215		
GDJN	Young.....	do	do	do	do	5	1,215		
GDJO	Zellin.....	do	do	do	do	5	1,215		
GDJP	Yarborough.....	do	do	do	do	5	1,215		
GDJQ	La Vallette.....	do	do	do	do	5	1,215		
GDJR	Sloat.....	do	do	do	do	5	1,215		
GDJS	Wood.....	do	do	Turbine.....	do	5	1,215		
GDJT	Shirk.....	do	do	do	do	5	1,215		
GDJV	Kidder.....	do	do	do	do	5	1,215		
GDJW	Selfridge.....	do	do	do	do	5	1,215		
GDKB	Marcus.....	do	do	do	do	5	1,215		
GDKC	Mervine.....	do	do	do	do	5	1,215		
GDKE	Chase.....	do	do	do	do	5	1,215		
GDKF	Robert Smith.....	do	do	do	do	5	1,215		
GDKG	Mullany.....	do	do	do	do	5	1,215		
GDKH	Coghlan.....	do	do	do	do	5	1,215		
GDKI	Preston.....	do	do	do	do	5	1,215		
GDKJ	Lamson.....	do	do	do	do	5	1,215		
GDKL	Bruce.....	do	do	do	do	5	1,215		
GDKM	Hull.....	do	do	Turbine, 2 screws.....	do	5	1,215		
GDKN	Macdonough.....	do	do	do	do	5	1,215		
GDKO	Farenholt.....	do	do	do	do	5	1,215		
GDKP	Sumner †.....	do	do	do	do	5	1,215		
GDKQ	Corry †.....	do	do	do	do	5	1,215		
GDKR	Melvin †.....	do	do	do	do	5	1,215		
GDKS	Litchfield.....	do	do	Turbine.....	do	5	1,215		
GDKT	Zane.....	do	do	do	do	5	1,215		
GDKV	Wasmuth.....	do	do	do	do	5	1,215		
GDKW	Trever.....	do	do	do	do	5	1,215		
GDLA	Perry.....	do	do	Turbine, 2 screws.....	do	5	1,215		
GDLB	Decatur.....	do	do	Turbine.....	do	5	1,215		
GDLC	Hulbert.....	do	do	do	do	5	1,215		
GDLD	Noe.....	do	do	do	do	5	1,215		
GDLF	William B. Preston.....	do	do	do	do	5	1,215		
GDLG	Preble.....	do	do	do	do	5	1,215		
GDLH	Sicard.....	do	do	do	do	5	1,215		
GDLI	Pruitt.....	do	do	do	do	5	1,215		
GDLJ	Brasos.....	Oiler.....	do	Twin screws.....	do	4	14,800		
GDLK	Sanderling.....	Mine sweeper.....	do	Single screw.....	do	2	950		
GDLN	Boston.....	Unclassified (old cruiser)	do	do	do		3,000		
GDLP	Challenge.....	Tug.....	do	do	do		515		
GDLQ	Sara Thompson.....	Oiler.....	Iron.....	do	do		5,380		

CODE LIST OF THE UNITED STATES NAVY—Continued.

Signal letters.	Name of vessel.	Type.	Hull.	Propulsion.	Rig.	Guns, main battery.	Displacement (normal).	Comple-ment.	
								Off-icers.	Men.
							Tons.		
GFVL	H-6	Submarine	Steel						
GFWB	H-4	do	do						
GFWC	H-5	do	do						
GFWD	H-7	do	do						
GFWH	H-8	do	do						
GFWJ	H-9	do	do						
GHKM	Eagle 51	Patrol vessel	do	Turbine, 1 screw	2 masts	3	500		
GHKN	Eagle 52	do	do	do	do	3	500		
GHKP	Eagle 53	do	do	do	do	3	500		
GHKQ	Eagle 54	do	do	do	do	3	500		
GHKR	Eagle 55	do	do	do	do	3	500		
GHKS	Eagle 56	do	do	do	do	3	500		
GHKT	Eagle 57	do	do	do	do	3	500		
GHKV	Eagle 58	do	do	do	do	3	500		
GHKW	Eagle 59	do	do	do	do	3	500		
GHLE	Eagle 60	do	do	do	do	3	500		
GHNT	S. C. 408	Submarine chaser	Wood	Triple screws	1 mast	1	77		
GHPC	S. C. 412	do	do	do	do	1	77		
GHFN	S. C. 419	do	do	do	do	1	77		
GHFV	S. C. 424	do	do	do	do	1	77		
GHQB	S. C. 426	do	do	do	do	1	77		
GHQL	S. C. 432	do	do	do	do	1	77		
GHQV	S. C. 439	do	do	do	do	1	77		
GHQW	S. C. 440	do	do	do	do	1	77		
GHRB	S. C. 441	do	do	do	do	1	77		
GHRD	S. C. 443	do	do	do	do	1	77		
GHRF	S. C. 444	do	do	do	do	1	77		
GJKV	Algoma	Tug	Steel	Single screw	2 masts	2	1,000		
GJKW	Asheville	Gunboat	do	Turbine, single screw	do	3	1,760		
GJLB	Bagaduce	Tug	do	Single screw	do	2	1,000		
GJLC	Carrabassett	do	do	do	do	2	1,000		
GJLD	Contocook	do	do	do	do	2	1,000		
GJLF	Iuka	do	do	do	do	2	1,000		
GJLH	Kalmia	do	do	do	do	2	1,000		
GJLK	Kesauqua	do	do	do	do	2	1,000		
GJLM	Kewadin	do	do	do	do	2	1,000		
GJLN	Koka	do	do	do	do	2	1,000		
GJLP	Mahopac	do	do	do	do	2	1,000		
GJLO	Medusa	Repair ship	do	Twin screws	do	5	10,000		
GJLH	Montcalm	Tug	do	Single screw	do	2	1,000		
GJLS	Napa	do	do	do	do	2	1,000		
GJLT	Nitro	Ammunition ship	do	Twin screws	do	5	10,600		
GJLV	Pinoia	Tug	do	Single screw	do	2	1,000		
GJLW	Pyro	Ammunition ship	do	Twin screws	do	5	10,600		
GJME	Selot	Tug	do	do	do	2	1,000		
GJMC	Sunnadin	do	do	do	do	2	1,000		
GJMD	Tadousac	do	do	do	do	2	1,000		
GJMF	Tatnuck	do	do	do	do	2	1,000		
GJMI	Umpgna	do	do	do	do	2	1,000		
GJMK	Wandank	do	do	do	do	2	1,000		
GJML	Alameda	Oiler	do	do	do	2	14,450		
GJMR	Patoka	do	do	do	do	2	16,800		
GJMS	Rapapo	do	do	do	do	2	16,800		
GJMW	Sapelo	do	do	do	do	2	16,800		
GJND	Trinity	do	do	do	do	2	16,800		
GJNF	Robt L. Barnes	do	do	Single screw	do		5,380		
GJNK	Relief	Hospital ship	do	Twin screws	do		9,800		
GJNM	Neches	Oiler	do	do	do	4	14,800		
GJNP	Pecos	do	do	do	do	6	14,800		
GJNQ	Whitney	Tender	do	do	do	8	10,600		
GJNW	Dobbin	do	do	Turbine, 1 screw	do	8	10,600		
GJPB	United States	Battle cruiser	do	Electric, 4 screws	2 cage masts	8	43,500		
GJPC	Paducah	Survey ship	do	Twin screws	2 masts	2	1,237		
GJPD	Hawk	Yacht	do	Single screw	2 cage masts	1	375		
GJPF	Essex	Gunboat	Wood	do	Bark		1,375		
GJPH	Wright	Tender	Steel	Turbine, 1 screw	2 masts	4	14,240		
GJPK	Great Northern	Fleet Auxillary	do	Turbine	2 screws		9,708		
GJPM	Wando	Tug	do	Single screw	do	2	675		
GFVR	Omaha	Light cruiser	Steel	Turbine, 4 screws	1 pole, 1 tripod	12	7,600		
GFVS	Milwaukee	do	do	do	do	12	7,600		
GFVT	Cincinnati	do	do	do	do	12	7,600		
GFVW	Raleigh	do	do	do	do	12	7,600		
GFVB	Detroit	do	do	do	do	12	7,600		
GFVC	Richmond	do	do	do	do	12	7,600		
GFVD	Concord	do	do	do	do	12	7,600		
GFVF	Trenton	do	do	do	do	12	7,600		

† Still under construction July 1, 1921.

CODE LIST OF THE UNITED STATES NAVY—Continued.

Signal letters.	Name of vessel.	Type.	Hull.	Propulsion.	Rig.	Guns main battery.	Displacement (normal).	Complement.	
								Officers.	Men.
GPWH	Marblehead	Light cruiser	Steel	Turbine, 4 screws	1 pole, 1 tripod	12	Tons. 7,500		
GPWI	Memphis †	do	do	do	do	12	7,500		
GPWK	Holland †	Tender	do	Turbine, 1 screw	2 masts		10,600		
GPWL	Tulsa †	Gunboat	do	do	do		1,575		
GPWE	South Dakota †	Battleship	do	Electric, 4 screws	2 cage masts	12	43,200		
GPWT	North Carolina †	do	do	do	do	12	43,200		
GPWY	Montana †	do	do	do	do	12	43,200		
QQBO	Abarenda	Coiller	do	Single screw	do		6,680		
QQBL	Ajax	do	do	do	2 masts		9,250		
QQBM	Alabama	Battleship	do	Twin screws	2 cage masts	14	11,552		
QQBN	Albany	Gunboat	Steel sheathed	do	2 masts	8	3,430		
QQBP	Ammen	Destroyer	Steel	Turbine, 2 screws	do	4	742		
QQBR	Alert	Tender	Iron	Single screw	Schooner	1	1,110		
QQBS	Caldwell	Destroyer	Steel	Turbine, 2 screws	2 masts	4	1,125		
QQBV	Allen	do	do	do	do	4	1,072		
QQBW	Arizona	Battleship	do	Turbine, 4 screws	2 cage masts	30	31,400		
QQOD	Annapolis	Gunboat	Composite	Single screw	Schooner	6	1,010		
QQCH	Arethusa	Oiler	Steel	do	2 masts	4	6,160		
QQCJ	Arkansas	Battleship	do	Turbine, 4 screws	2 cage masts	30	26,000		
QQCK	Arapaho	Tug	do	Single screw	1 mast, 1 derrick	2	575		
QQCL	Aylwin	Destroyer	do	Turbine, 2 screws	2 masts	4	1,036		
QQCM	Craven	do	do	do	do	4	1,125		
QQCN	Bridge	Storeship	do	Twin screws	do	4	8,500		
QQCP	Bushnell	Tender	do	Turbine	do	4	3,580		
QQCR	Balch	Destroyer	do	Turbine, 2 screws	do	4	1,036		
QQCS	Indiana †	Battleship	do	Electric, 4 screws	2 cage masts	12	43,200		
QQCT	Iowa †	do	do	do	do	12	43,200		
QQCV	Massachusetts †	do	do	do	do	12	43,200		
QQCW	Baltimore	Mine layer	do	Twin screws	do	6	4,413		
QQDB	F-2	Submarine	do	do	do				
QQDH	Beale	Destroyer	do	Turbine, 3 screws	do	4	742		
QQDK	Benham	do	do	Turbine, 2 screws	do	4	1,036		
QQDF	Brooklyn	Cruiser	do	do	do	18	9,215		
QQDR	Brutus	Coiller	do	Single screw	2 masts	4	6,550		
QQDS	Buffalo	Tender	do	do	do	6	6,000		
QQDT	Birmingham	Cruiser	do	Twin screws	2 masts	7	3,750		
QQDW	Burrows	Destroyer	do	Turbine, 3 screws	do	4	742		
QQFB	Chester	Cruiser	do	Turbine	do	7	3,750		
QQFC	Cumberland	Unclassified (old training ship)	do	do	Bark	4	1,800		
QQFD	Caesar	Coiller	do	Single screw	2 masts	4	5,940		
QQFJ	New Mexico	Battleship	do	Electric, 4 screws	2 cage masts	30	32,000		
QQFN	Cheyenne	Monitor	do	Twin screws	1 mast	7	3,225		
QQFP	Celtic	Storeship	do	Single screw	2 masts	5	6,750		
QQFR	Charleston	Cruiser	do	Twin screws	do	18	9,700		
QQFS	Chatanooga	Gunboat	Steel sheathed	do	Schooner	8	3,200		
QQFV	Cassin	Destroyer	Steel	Turbine, 2 screws	2 masts	4	1,020		
QQFW	Chicago	Cruiser	do	Twin screws	Schooner	4	4,500		
QQHB	California	Battleship	do	Electric, 4 screws	2 cage masts	26	32,300		
QQHF	Cleveland	Gunboat	Steel sheathed	Twin screws	Schooner	8	3,200		
QQHI	Colorado †	Battleship	do	Electric, 4 screws	2 cage masts	8	32,600		
QQHK	Columbia	Cruiser	Steel	Triple screws	Schooner	9	7,350		
QQHM	Connecticut	Battleship	do	Twin screws	2 cage masts	26	16,000		
QQHN	Constellation †	Battle cruiser	do	Electric, 4 screws	do	8	43,500		
QQHP	Constitution †	do	do	do	do	8	43,500		
QQHR	O-1	Submarine	do	do	do				
QQHS	Culgoe	Store ship	do	Single screw	Schooner	4	6,000		
QQHT	Gummings	Destroyer	do	Turbine, 2 screws	2 masts	4	1,020		
QQHV	K-2	Submarine	do	do	do				
QQHW	Cushing	Destroyer	do	Turbine, 2 screws	2 masts	4	1,050		
QQJC	Conyngham	do	do	do	do	4	1,090		
QQJD	Cuyama	Oiler	do	Twin screws	do	4	14,500		
QQJF	Downes	Destroyer	do	Turbine, 2 screws	do	4	1,072		
QQJL	Drayton	do	do	Turbine, 3 screws	do	4	742		
QQJM	Davis	do	do	Turbine, 2 screws	do	4	1,071		
QQJR	Davis	Gunboat	Steel sheathed	Twin screws	Schooner	8	3,200		
QQJS	Des Moines	do	do	do	do	8	3,200		
QQJT	Duncan	Destroyer	Steel	Turbine, 2 screws	2 masts	4	1,014		
QQJV	Dirie	Tender	do	Single screw	do	10	6,114		
QQJW	Dolphin	Gunboat	do	do	Schooner	2	1,486		
QQKF	Dubuque	Survey ship	Composite	Twin screws	do	2	1,085		
QQKH	Delaware	Battleship	Steel	do	2 cage masts	26	20,000		
QQKM	O-2	Submarine	do	do	do				
QQKN	Elcan	Gunboat	Iron	Twin screws	Schooner	4	620		
QQKP	Ericsson	Destroyer	Steel	Turbine, 2 screws	2 masts	4	1,090		

† Still under construction July 1, 1921.

CODE LIST OF THE UNITED STATES NAVY—Continued.

Signal letters.	Name of vessel.	Type.	Hull.	Propulsion.	Rig.	Guns, main battery.	Displace- ment (normal).	Comple- ment.	
								Offi- cers.	Men.
GQKS	Lykens.....	Tug.....	Steel.....	Single screw.....	2 masts.....	1	Tons.		
GQKT	O-3.....	Submarine.....	do.....	do.....	do.....	1	742		
GQKV	Panning.....	Destroyer.....	do.....	Turbine, 3 screws.....	2 masts.....	1	21,825		
GQLB	Gopher.....	Destroyer.....	do.....	Turbine, 3 screws.....	2 masts.....	1	21,825		
GQLC	Florida.....	Battleship.....	Steel.....	Turbine, 4 screws.....	2 cage masts.....	24	21,825		
GQLF	Fortune.....	Tug.....	Iron.....	Single screw.....	2 masts.....	2	450		
GQLJ	Gwin.....	Destroyer.....	Steel.....	Turbine, 2 screws.....	do.....	6	1,125		
GQLK	Fulton.....	Tender.....	do.....	Diesel, 1 screw.....	do.....	2	1,408		
GQLN	Kannwha.....	Oiler.....	do.....	Twin screws.....	do.....	4	14,500		
GQLP	H-3.....	Submarine.....	do.....	do.....	do.....	4	14,500		
GQLR	Galveston.....	Gunboat.....	Steel sheathed.....	Twin screws.....	Schooner.....	8	3,200		
GQLS	H-2.....	Submarine.....	Steel.....	do.....	do.....	4	14,500		
GQLT	General Alava.....	Fleet auxiliary.....	do.....	Single screw.....	2 masts.....	1	1,115		
GQLV	Georgia.....	Battleship.....	do.....	Twin screws.....	2 cage masts.....	22	14,948		
GQLW	Glacier.....	Store ship.....	do.....	Single screw.....	Schooner.....	3	8,325		
GQMD	A-3.....	Submarine.....	do.....	do.....	do.....	4	1,125		
GQMF	Conner.....	Destroyer.....	do.....	Turbine, 3 screws.....	2 masts.....	4	1,125		
GQMJ	Hancock.....	Tug.....	Iron.....	Single screw.....	1 mast.....	0	8,500		
GQMK	K-1.....	Submarine.....	Steel.....	do.....	do.....	4	1,125		
GQML	Honley.....	Destroyer.....	do.....	Turbine, 2 screws.....	2 masts.....	5	742		
GQMN	Hambhal.....	Survey ship.....	do.....	Single screw.....	do.....	3	4,000		
GQMP	Hartford.....	Unclassified (old corvette).....	Wood.....	do.....	Bark.....	2	2,790		
GQMT	Helena.....	Gunboat.....	Steel.....	Twin screws.....	1 mast.....	1	392		
GQMW	Maumre.....	Oiler.....	do.....	Diesel, 2 screws.....	2 masts.....	4	14,500		
GQNB	L-1.....	Submarine.....	do.....	do.....	do.....	4	1,125		
GQND	L-2.....	do.....	do.....	do.....	do.....	4	1,125		
GQNJ	Idaho.....	Battleship.....	do.....	Turbine, 4 screws.....	2 cage masts.....	30	32,000		
GQNK	Intrepid.....	Unclassified (old training ship).....	do.....	Sails.....	Bark.....	6	1,800		
GQNL	L-3.....	Submarine.....	do.....	do.....	do.....	4	1,125		
GQNM	L-4.....	do.....	do.....	do.....	do.....	4	1,125		
GQNP	Illinois.....	Battleship.....	do.....	Twin screws.....	2 cage masts.....	14	11,552		
GQNR	L-5.....	Submarine.....	do.....	do.....	do.....	4	1,125		
GQNS	Henderson.....	Transport.....	do.....	Twin screws.....	2 masts.....	10	10,000		
GQPB	Jason.....	Collier.....	do.....	do.....	do.....	4	19,250		
GQPC	Iroquois.....	Tug.....	do.....	Single screw.....	Schooner.....	2	720		
GQPD	K-5.....	Submarine.....	do.....	do.....	do.....	4	1,125		
GQPJ	Langley.....	Aircraft carrier.....	do.....	Electric, 2 screws.....	do.....	4	12,700		
GQPK	Jarvis.....	Destroyer.....	do.....	Turbine, 3 screws.....	2 masts.....	4	742		
GQPM	Kansas.....	Battleship.....	do.....	Twin screws.....	2 cage masts.....	26	16,000		
GQPK	Jenkins.....	Destroyer.....	do.....	Turbine, 3 screws.....	2 masts.....	4	742		
GQPS	Jouett.....	do.....	do.....	do.....	do.....	4	742		
GQPT	Kearsarge.....	Unclassified (crane ship).....	do.....	Twin screws.....	do.....	18	11,520		
GQPV	Kentucky.....	Battleship.....	do.....	do.....	2 cage masts.....	18	11,520		
GQPW	K-6.....	Submarine.....	do.....	do.....	do.....	4	1,125		
GQRB	Black Hawk.....	Tender.....	do.....	Single screw.....	2 masts.....	4	13,500		
GQRD	Lebanon.....	Fleet auxiliary.....	do.....	do.....	do.....	4	3,285		
GQRH	Leonidas.....	Tender.....	do.....	do.....	do.....	3	4,023		
GQRJ	K-7.....	Submarine.....	do.....	do.....	do.....	4	1,125		
GQRK	K-8.....	do.....	do.....	do.....	do.....	4	1,125		
GQRL	Louisiana.....	Battleship.....	do.....	Twin screws.....	2 cage masts.....	26	16,000		
GQRM	L-6.....	Submarine.....	do.....	do.....	do.....	4	1,125		
GQRS	Aroostook.....	Mine layer.....	do.....	Twin screws.....	2 masts.....	3	3,800		
GQRT	McCall.....	Destroyer.....	do.....	Turbine, 3 screws.....	do.....	4	742		
GQRY	Maine.....	Battleship.....	do.....	Twin screws.....	2 cage masts.....	14	12,500		
GQRW	L-7.....	Submarine.....	do.....	do.....	do.....	4	1,125		
GQSB	O-4.....	do.....	do.....	do.....	do.....	4	1,125		
GQSC	Michigan.....	Battleship.....	do.....	Twin screws.....	2 cage masts.....	24	16,000		
GQSD	Mohave.....	Tug.....	do.....	Single screw.....	1 mast, 1 derrick.....	2	575		
GQSH	M-1.....	Submarine.....	do.....	do.....	do.....	4	1,125		
GQSK	Mars.....	Collier.....	do.....	Twin screws.....	2 masts.....	4	11,250		
GQSL	Mayraut.....	Destroyer.....	do.....	Turbine, 2 screws.....	do.....	5	742		
GQSM	Maryland.....	Battleship.....	do.....	Electric, 4 screws.....	2 cage masts.....	22	32,600		
GQSR	Mayflower.....	Yacht.....	do.....	Twin screws.....	2 masts.....	3	2,690		
GQST	McDougal.....	Destroyer.....	do.....	Turbine, 2 screws.....	do.....	4	1,020		
GQSV	Mantley.....	do.....	do.....	do.....	do.....	4	1,125		
GQSW	Pennsylvania.....	Battleship.....	do.....	Turbine, 4 screws.....	2 cage masts.....	30	31,400		
GQTC	Nicholson.....	Destroyer.....	do.....	Turbine, 2 screws.....	2 masts.....	4	1,050		
GQTD	O'Brien.....	do.....	do.....	do.....	do.....	4	1,050		
GQTF	Minneapolis.....	Cruiser.....	do.....	Twin screws.....	Schooner.....	9	7,350		
GQTH	Minnesota.....	Battleship.....	do.....	do.....	2 cage masts.....	26	16,000		
GQTI	Missouri.....	do.....	do.....	do.....	do.....	14	12,500		

† Still under construction July 1, 1921.

CODE LIST OF THE UNITED STATES NAVY—Continued.

Signal letters.	Name of vessel.	Type.	Hull.	Propulsion.	Rig.	Guns, main battery.	Displacement (normal).	Complement.	
								Officers.	Men.
GQTN	Mohican	Unclassified (old corvette)	Wood		Bark	4	Tons 1,900		
GQTP	Monadnock	Monitor	Iron	Twin screws	1 mast	6	3,990		
GQTR	Mississippi	Battleship	Steel	Turbine, 4 screws	2 cage masts	30	32,000		
GQTS	Monaghan	Destroyer	do	Turbine, 3 screws	2 masts	4	742		
GQTV	Missoula	Cruiser	do	Twin screws	1 cage mast, 1 military mast	22	14,500		
GQTW	Monterey	Monitor	do	do	1 mast	4	4,084		
GQVO	Torpedo boat No. 6	Unclassified (old torpedo boat)	do	do	do	3	105		
GQVD	Monocacy	Gunboat	do	do	2 masts	2	190		
GQVF	Portis	Collier	do	do	do	4	19,080		
GQVH	Porter	Destroyer	do	Turbine, 2 screws	do	1	1,090		
GQVJ	Oklahoma	Battleship	do	Twin screws	2 cage masts	24	27,500		
GQVK	Orion	Collier	do	do	2 masts	4	19,250		
GQVL	H-2	Submarine	do	do	do	4	19,480		
GQVM	Neptune	Collier	do	Turbine	4 masts	4	19,480		
GQVN	D-1	Submarine	do	do	do	4	19,480		
GQVP	Nanshan	Fleet auxiliary	do	Single screw	2 masts	4	5,059		
GQVS	Nashville	Gunboat	do	Twin screws	Schooner	8	1,371		
GQVT	Nebraska	Battleship	do	do	2 cage masts	22	14,945		
GQVW	Nero	Collier	do	Single screw	do	1	6,103		
GQWB	Nevada	Battleship	do	Turbine, 2 screws	2 cage masts	24	27,500		
GQWC	O-5	Submarine	do	do	2 masts	20	10,000		
GQWD	New Hampshire	Battleship	do	Twin screws	2 cage masts	22	14,948		
GQWF	New Jersey	do	do	do	do	20	14,948		
GQWH	New Orleans	Gunboat	Steelsheathed	do	2 masts	8	3,450		
GQWI	Newport	do	Composite	Single screw	Barkentine	3	1,010		
GQWK	New York	Battleship	Steel	Twin screws	2 cage masts	28	27,000		
GQWL	Ontario	Tug	do	Single screw	2 masts	1	1,120		
GQWM	Park	Monitor	do	Twin screws	1 mast	7	3,225		
GQWN	Parker	Destroyer	do	Turbine, 2 screws	2 masts	4	1,036		
GQWP	Melville	Tender	do	Turbine, single screw	do	9	7,150		
GQWR	Charlotte	Cruiser	do	Twin screws	1 cage mast, 1 military mast	22	14,500		
GQWT	Navajo	Tug	do	Single screw	2 masts	2	800		
GQWV	North Dakota	Battleship	do	Turbine, 2 screws	2 cage masts	26	20,000		
GRBC	K-3	Submarine	do	do	do	14	12,500		
GRBD	Ohio	Battleship	do	Twin screws	2 cage masts	10	5,865		
GRBF	Olympia	Cruiser	do	do	Schooner	10	5,865		
GRBH	O-6	Submarine	do	do	do	16	10,288		
GRBJ	O-7	do	do	do	do	3	571		
GRBK	Oregon	Battleship	do	Twin screws	1 cage mast, 1 military mast	16	10,288		
GRBL	Osceola	Tug	do	Single screw	Schooner	5	742		
GRBM	Patterson	Destroyer	do	Turbine, 3 screws	2 masts	3	742		
GRBN	Rappahannock	Storeship	do	Single screw	do	2	17,000		
GRBP	Pampanga	Gunboat	Iron	Twin screws	1 mast	2	243		
GRBQ	O-8	Submarine	Steel	do	do	4	3,380		
GRBS	Panther	Tender	Iron	Single screw	2 masts	4	4,360		
GRBT	Rainbow	do	Steel	do	do	4	4,360		
GRCH	Pittsburg	Cruiser	do	Twin screws	1 cage mast, 1 military mast	20	13,680		
GRCI	Proteus	Collier	do	do	2 masts	4	19,080		
GRCK	Peoria	Tug	do	Single screw	Schooner	3	487		
GRCN	Philadelphia	Unclassified (old cruiser)	do	Twin screws	Housed over	3	4,410		
GRCP	A-5	Submarine	do	do	do	4	742		
GRCQ	Paulding	Destroyer	do	Turbine, 3 screws	2 masts	4	742		
GRCS	Piscataqua	Tug	do	Single screw	do	1	854		
GRCT	O-9	Submarine	do	do	do	4	3,085		
GRCV	Pompey	Storeship	do	Single screw	2 masts	1	190		
GRDC	Palos	Gunboat	do	Twin screws	do	3	575		
GRDF	Chemung	Tug	do	Single screw	do	2	785		
GRDH	Potomac	do	do	do	do	3	785		
GRDK	Prairie	Tender	Iron	do	Brig	8	6,620		
GRDN	O-10	Submarine	Steel	do	do	4	12,585		
GRDP	Prometheus	Repair ship	do	Twin screws	4 masts	1	755		
GRDQ	Patuxent	Tug	do	do	2 masts	1	755		
GRDS	Patapsco	do	do	do	do	1	755		
GRDT	Perkins	Destroyer	do	Turbine, 2 screws	do	5	742		
GRDV	F-3	Submarine	do	do	do	4	350		
GRFB	Quiros	Gunboat	Composite	Single screw	Schooner	2	1,000		
GRFC	Allegheny	Tug	Steel	do	2 masts	8	43,500		
GRFH	Ranger	Battle cruiser	do	Electric, 4 screws	2 cage masts	2	2,835		
GRFK	Reina Mercedes	Unclassified (old Spanish cruiser)	Iron	do	Housed over	22	14,948		
GRFM	O-11	Submarine	Steel	do	do	22	14,948		
GRFN	Rhode Island	Battleship	do	Twin screws	2 cage masts	22	14,948		

† Still under construction July 1, 1921.

CODE LIST OF THE UNITED STATES NAVY—Continued.

Signal letters.	Name of vessel.	Type.	Hull.	Propulsion.	Rig.	Guns, inch battery.	Displacement (normal).	Complement.	
								Officers.	Men.
GRFT	Rowan	Destroyer	Steel	Turbine, 2 screws	2 masts	4	Tons. 1,111		
GRFV	Salem	Cruiser	do.	do.	do.	7	3,750		
GRFW	Roe	Destroyer	do.	do.	do.	4	742		
GRGD	O-12	Submarine	do.						
GRHF	South Carolina	Battleship	do.	Twin screws	2 cage masts	24	10,000		
GRHL	Sea Rover	Tug	do.	Single screw	2 masts		600		
GRHM	San Francisco	Mine layer	do.	Twin screws	do.	4	4,083		
GRHN	D-3	Submarine	do.						
GRHP	Saturn	Fleet auxiliary	Iron	Single screw	2 masts	2	4,840		
GRHV	E-1	Submarine	Steel						
GRJC	Saratoga	Battle cruiser	do.	Electric, 4 screws	2 cage masts	8	43,500		
GRJD	Solace	Hospital ship	do.	Single screw	2 masts		5,700		
GRJH	Huron	Cruiser	do.	Twin screws	1 cage mast, 1 military mast	10	13,680		
GRJK	Southery	Unclassified (old collier)	do.		Housed over		3,100		
GRJL	Shawmut	Mine layer	do.	Twin screws	2 masts	1	3,800		
GRJS	St. Louis	Cruiser	do.	do.	do.	18	9,700		
GRJV	O-13	Submarine	do.						
GRJW	O-14	do.	do.						
GRKB	Stockton	Destroyer	do.	Turbine, 3 screws	2 masts	4	1,125		
GRKF	Sylph	Yacht	do.	Single screw	do.	2	152		
GRKJ	Sterett	Destroyer	do.	Turbine, 2 screws	do.	4	742		
GRKM	E-2	Submarine	do.						
GRKN	Tallahassee	Monitor	do.	Twin screws	1 military mast	7	3,225		
GRKQ	B-3	Submarine	do.						
GRKT	Tucoma	Gunboat	Steel sheathed	Twin screws	Schooner	8	3,200		
GRKV	Sacramento	do.	Steel	Single screw	3 masts	4	1,425		
GRLB	Tennessee	Battleship	do.	Electric, 4 screws	2 cage masts	30	33,190		
GRLC	Texas	do.	do.	Twin screws	do.	28	27,000		
GRLE	Topoka	Gunboat	Iron	Turbine, 2 screws	Schooner		2,255		
GRLN	Vestal	Repair ship	Steel	Twin screws	4 masts	5	12,585		
GRLP	Utah	Battleship	do.	Turbine, 4 screws	2 cage masts	24	21,825		
GRLQ	Terry	Destroyer	do.	Turbine, 3 screws	2 masts	4	742		
GRLT	Unadilla	Tug	do.	Single screw	Schooner	3	355		
GRLV	Uncas	do.	do.	do.	do.	3	441		
GRLW	Vermont	Battleship	do.	Twin screws	2 cage masts	23	16,000		
GRMC	Tripp	Destroyer	do.	Turbine, 3 screws	2 masts	4	742		
GRMD	H-1	Submarine	do.						
GRMF	Vesuvius	Unclassified (old dynamite cruiser)	do.	Twin screws		1	930		
GRMH	Vicksburg	Gunboat	Composite	Single screw	Barkentine	6	1,010		
GRMJ	Vigilant	Tug	Steel	do.	Schooner	3	300		
GRMK	Willington	Gunboat	do.	Twin screws	1 military mast	8	1,392		
GRML	Villalobos	do.	do.	Single screw	Schooner	4	370		
GRMN	Virginia	Battleship	do.	Twin screws	2 cage masts	22	14,048		
GRMP	Vixen	Yacht	do.	Single screw	2 masts	6	806		
GRMS	Vulcan	Collar	do.	Twin screws	do.	4	11,250		
GRMT	Walke	Destroyer	do.	Turbine, 2 screws	do.	4	742		
GRMW	O-16	Submarine	do.						
GRND	West Virginia †	Battleship	do.	Electric, 4 screws	2 cage masts	8	32,600		
GRNF	Wheeling	Gunboat	Composite	Twin screws	Schooner	4	990		
GRNJ	Wilkes	Destroyer	Steel	Turbine, 2 screws	2 masts	4	1,110		
GRNL	Tonopah	Monitor	do.	Twin screws	1 military mast	2	3,225		
GRNM	Wisconsin	Battleship	do.	do.	2 cage masts	14	11,552		
GRNP	Wompatuck	Tug	do.	Single screw	Schooner	3	462		
GRNS	K-4	Submarine	do.						
GRNT	Washington †	Battleship	do.	Electric, 4 screws	2 cage masts	8	32,600		
GRNV	Warrington	Destroyer	do.	Turbine, 2 screws	2 masts	4	742		
GRNW	Wolverine	Unclassified (old gunboat)	do.	Paddles	Schooner	6	685		
GRPJ	Sonoma	Tug	do.	Single screw	2 pole masts	1	1,120		
GRPC	Wyoming	Battleship	do.	Turbine, 4 screws	2 cage masts	30	26,000		
GRPD	Winslow	Destroyer	do.	Turbine, 2 screws	2 masts	4	1,050		
GRPH	Yantic	Unclassified (old gunboat)	Wood	Single screw	Bark				
GRPK	Sampson	Destroyer	Steel	Turbine, 2 screws	2 masts	4	1,111		
GRPL	Thrush	Mine sweeper	do.	Single screw	do.	2	950		
GRPM	T-1	Fleet submarine	do.						
GRPN	Shaw	Destroyer	do.	Turbine, 2 screws	2 masts	4	1,110		
GRPQ	Tillamook	Tug	do.	Single screw	1 mast	2	675		
GRPS	Tucker	Destroyer	do.	Turbine, 2 screws	2 masts	4	1,090		
GRPT	Wadsworth	do.	do.	do.	do.	4	1,060		
GRPV	Walnwright	do.	do.	do.	do.	4	1,150		
GRPW	O-15	Submarine	do.						
GRQC	Bath	Cargo ship	do.	Single screw	2 masts		6,425		
GRQD	Beaufort	do.	do.	do.	do.		5,500		

† Still under construction July 1, 1921.

CODE LIST OF THE UNITED STATES NAVY--Continued.

Signal letters.	Name of vessel.	Type.	Hull.	Propulsion.	Rig.	Guns, main battery.	Displacement (normal).	Complement.	
								Offic-ers.	Men.
GRQF	Bridgeport.....	Tender.....	Steel.....	Twin screws.....	2 masts.....	8	Tons. 8,600		
GRQH	Camden.....	do.....	do.....	Single screw.....	do.....	6	9,000		
GRQK	Frederick.....	Cruiser.....	do.....	Twin screws.....	1 cago mast, 1 military mast.	20	13,680		
GRQL	Gulport.....	Cargo ship.....	do.....	Single screw.....	2 masts.....	1	3,800		
GRQM	Houston.....	do.....	do.....	do.....	do.....		9,000		
GRQN	Huntington.....	Cruiser.....	do.....	Twin screws.....	1 cago mast, 1 military mast.	20	13,680		
GRQP	Kittery.....	Cargo ship.....	do.....	Single screw.....	2 masts.....		3,330		
GRQS	Lexington†.....	Battle cruiser.....	do.....	Electric, 4 screws.....	2 cago masts.....	8	43,500		
GRQT	Long Beach.....	Cargo ship.....	do.....	Single screw.....	2 masts.....	2	5,800		
GRQV	Turkey.....	Mine sweeper.....	do.....	do.....	do.....	2	950		
GRSB	Newport News.....	Cargo ship.....	do.....	do.....	do.....	4	10,000		
GRSC	Old Constellation.....	Unclassified (old frigate).....	Wood.....	Sails.....	Ship.....	4	1,970		
GRSD	Old Constitution.....	do.....	do.....	do.....	do.....		2,200		
GRSF	Pensacola.....	Cargo ship.....	Steel.....	Single screw.....	3 masts.....		9,821		
GRSH	Pueblo.....	Cruiser.....	do.....	Twin screws.....	1 cago mast, 1 military mast.	20	13,680		
GRSJ	Quincy.....	Cargo ship.....	do.....	Single screw.....	2 masts.....		6,500		
GRSK	Rochester.....	Cruiser.....	do.....	Twin screws.....	2 military masts.....	16	8,150		
GRSL	Savannah.....	Tender.....	do.....	Single screw.....	2 masts.....	4	10,800		
GRSN	Seattle.....	Cruiser.....	do.....	Twin screws.....	1 cago mast, 1 military mast.	2	14,500		
GRSP	Undaunted.....	Tug.....	do.....	Single screw.....	2 masts.....	1	450		
GRST	R-1.....	Submarine.....	do.....	do.....	do.....				
GRSV	R-2.....	do.....	do.....	do.....	do.....				
GRSW	R-3.....	do.....	do.....	do.....	do.....				
GRTB	R-4.....	do.....	do.....	do.....	do.....				
GRTC	R-5.....	do.....	do.....	do.....	do.....				
GRTD	R-6.....	do.....	do.....	do.....	do.....				
GRTE	R-7.....	do.....	do.....	do.....	do.....				
GRTH	R-8.....	do.....	do.....	do.....	do.....				
GRTI	R-9.....	do.....	do.....	do.....	do.....				
GRTK	R-10.....	do.....	do.....	do.....	do.....				
GRTL	R-11.....	do.....	do.....	do.....	do.....				
GRTM	R-12.....	do.....	do.....	do.....	do.....				
GRTN	R-13.....	do.....	do.....	do.....	do.....				
GRTP	R-14.....	do.....	do.....	do.....	do.....				
GRTO	R-15.....	do.....	do.....	do.....	do.....				
GRTS	R-16.....	do.....	do.....	do.....	do.....				
GRTV	R-17.....	do.....	do.....	do.....	do.....				
GRTW	R-18.....	do.....	do.....	do.....	do.....				
GRVB	R-19.....	do.....	do.....	do.....	do.....				
GRVC	R-20.....	do.....	do.....	do.....	do.....				
GRVD	R-21.....	do.....	do.....	do.....	do.....				
GRVF	R-22.....	do.....	do.....	do.....	do.....				
GRVH	R-23.....	do.....	do.....	do.....	do.....				
GRVJ	R-24.....	do.....	do.....	do.....	do.....				
GRVK	R-25.....	do.....	do.....	do.....	do.....				
GRVL	R-26.....	do.....	do.....	do.....	do.....				
GRVM	R-27.....	do.....	do.....	do.....	do.....				
GRVN	S-1.....	do.....	do.....	do.....	do.....				
GRVP	S-2.....	do.....	do.....	do.....	do.....				
GRVQ	S-3.....	do.....	do.....	do.....	do.....				
GRVS	S-4.....	do.....	do.....	do.....	do.....				
GRVT	S-5.....	do.....	do.....	do.....	do.....				
GRVW	S-6.....	do.....	do.....	do.....	do.....				
GRWB	S-7.....	do.....	do.....	do.....	do.....				
GRWC	S-8.....	do.....	do.....	do.....	do.....				
GRWD	S-9.....	do.....	do.....	do.....	do.....				
GRWF	S-10.....	do.....	do.....	do.....	do.....				
GRWH	S-11.....	do.....	do.....	do.....	do.....				
GRWJ	S-12.....	do.....	do.....	do.....	do.....				
GRWK	S-13.....	do.....	do.....	do.....	do.....				
GRWL	S-14.....	do.....	do.....	do.....	do.....				
GRWM	S-15.....	do.....	do.....	do.....	do.....				
GRWN	S-16.....	do.....	do.....	do.....	do.....				
GRWP	S-17.....	do.....	do.....	do.....	do.....				
GRWQ	S-18.....	do.....	do.....	do.....	do.....				
GRWS	S-19.....	do.....	do.....	do.....	do.....				
GRWT	S-20.....	do.....	do.....	do.....	do.....				
GRWV	S-21.....	do.....	do.....	do.....	do.....				
GRWC	S-22.....	do.....	do.....	do.....	do.....				
GRWD	S-23.....	do.....	do.....	do.....	do.....				

† Still under construction July 1, 1921.

CODE LIST OF THE UNITED STATES NAVY—Continued.

Signal letters.	Name of vessel.	Type.	Hull.	Propulsion.	Rig.	Guns, main battery.	Displacement (normal).	Complement.	
								Officers.	Men.
							Tons.		
GSBF	S-24	Submarine	Steel						
GSBH	S-25	do.	do.						
GSBJ	S-26	do.	do.						
GSBK	S-27	do.	do.						
GSBL	S-28	do.	do.						
GSBM	S-29	do.	do.						
GSBN	S-30	do.	do.						
GSBP	S-31	do.	do.						
GSBQ	S-32	do.	do.						
GSBR	S-33	do.	do.						
GSBT	S-34	do.	do.						
GSBV	S-35	do.	do.						
GSDW	S-36	do.	do.						
GSCB	S-37	do.	do.						
GSCD	S-38	do.	do.						
GSCF	S-39	do.	do.						
GSCG	S-40	do.	do.						
GSCJ	S-41	do.	do.						
GSCK	Wickes	Destroyer	do.	Turbine, 2 screws.	2 masts.	4	1,154		
GSCL	Phillip	do.	do.	do.	do.	4	1,154		
GSCN	Evans	do.	do.	do.	do.	4	1,154		
GSCP	Little	do.	do.	do.	do.	4	1,185		
GSCQ	Kimberly	do.	do.	do.	do.	4	1,185		
GSCR	Stourmey	do.	do.	do.	do.	4	1,185		
G SCT	Gregory	do.	do.	do.	do.	4	1,185		
GSCV	Stringham	do.	do.	do.	do.	4	1,185		
GSCW	Dyer	do.	do.	do.	do.	4	1,185		
GSDB	Colhoun	do.	do.	do.	do.	4	1,185		
GSDC	Stevens	do.	do.	do.	do.	4	1,185		
GSDF	McKee	do.	do.	do.	do.	4	1,185		
GSDH	Robinson	do.	do.	do.	do.	4	1,185		
GSDJ	Ringgold	do.	do.	do.	do.	4	1,185		
GSDK	McKean	do.	do.	do.	do.	4	1,185		
GSDL	Harding	do.	do.	do.	do.	4	1,185		
GSDM	Gridley	do.	do.	do.	do.	4	1,185		
GSDN	Fairfax	do.	do.	do.	do.	4	1,185		
GSDP	Taylor	do.	do.	do.	do.	4	1,185		
GSDQ	Bell	do.	do.	do.	do.	4	1,185		
GSDR	Stribling	do.	do.	do.	do.	4	1,185		
GSDT	Murray	do.	do.	do.	do.	4	1,185		
GSDV	Winn	do.	do.	do.	do.	4	1,185		
GSFD	Widgeon	do.	do.	Single screw	do.	2	950		
GSFH	Woodcock	do.	do.	do.	do.	2	950		
GSFJ	Pocomoke	Tug	Wood	do.	1 mast	2			
GSHT	John L. Lawrence	do.	do.	do.	do.	2			
GSJV	Aramis	Yacht	Steel	Twin screws	2 masts	6	375		
GSJW	Niagara	do.	do.	Single screw	1 pole	2			
GSMC	Drift	do.	do.	Twin screws	2 masts	2	237		
GSNC	D. H. White	do.	do.	Single Screw	1 pole	4	2,000		
GSNK	Galatea (S. P. 14)	Yacht	do.	do.	2 masts	3			
GSRC	S-42	Submarine	do.						
GSRD	S-43	do.	do.						
GSRE	S-44	do.	do.						
GSRI	S-45	do.	do.						
GSRJ	S-46	do.	do.						
GSRK	S-47	do.	do.						
GSRL	S-48	do.	do.						
GSRM	S-49	do.	do.						
GSRN	S-50	do.	do.						
GSRP	S-51	do.	do.						
GSRQ	V-1	Fleet submarine	do.						
GSRT	V-2	do.	do.						
GSRV	V-3	do.	do.						
GSTF	L-8	Submarine	do.						
GSTH	L-9	do.	do.						
GSTJ	L-10	do.	do.						
GSTK	L-11	do.	do.						
GSTL	N-1	do.	do.						
GSTM	N-2	do.	do.						
GSTN	N-3	do.	do.						
GSTP	N-4	do.	do.						

† Still under construction July 1, 1921.

CODE LIST OF THE UNITED STATES NAVY—Continued.

Signal letters.	Name of vessel.	Type.	Hull.	Propulsion.	Rig.	Guns, main battery.	Displacement (normal).	Complement.	
								Offic-ers.	Men.
							Tons.		
G8TQ	N-5.....	Submarine.....	Steel.....						
G8TR	N-6.....	do.....	do.....						
G8TV	N-7.....	do.....	do.....						
G8VW	Comfort.....	Hospital ship.....	do.....	Twin screws.....	2 masts.....		10,102		
G8VJ	Callao.....	Gunboat.....	Iron.....	do.....	Schooner.....		243		
G8WC	Isabel.....	Yacht.....	Steel.....	Turbine, 2 screws.....	2 masts.....	4	797		
G8WF	Luce.....	Destroyer.....	do.....	do.....	do.....	4	1,185		
G8WH	Maury.....	do.....	do.....	do.....	do.....	4			
G8WJ	Lansdale.....	do.....	do.....	do.....	do.....	4			
G8WK	Mahan.....	do.....	do.....	do.....	do.....	4			
G8WL	Schley.....	do.....	do.....	do.....	do.....	4			
G8WM	Champlin.....	do.....	do.....	do.....	do.....	4			
G8WN	Mugford.....	do.....	do.....	do.....	do.....	4			
G8WP	Chew.....	do.....	do.....	do.....	do.....	4			
G8WQ	Hazlowood.....	do.....	do.....	do.....	do.....	4			
G8WR	Williams.....	do.....	do.....	do.....	do.....	4			
G8WT	Crane.....	do.....	do.....	do.....	do.....	4			
G8WV	Hart.....	do.....	do.....	do.....	do.....	4			
GTBC	Ingraham.....	do.....	do.....	do.....	do.....	4			
GTBD	Ludlow.....	do.....	do.....	do.....	do.....	4			
GTBF	Rathburne.....	do.....	do.....	do.....	do.....	4			
GTBI	Talbot.....	do.....	do.....	do.....	do.....	4			
GTBJ	Waters.....	do.....	do.....	do.....	do.....	4			
GTBK	Dent.....	do.....	do.....	do.....	do.....	4	1,165		
GTBL	Dorsey.....	do.....	do.....	do.....	do.....	4	1,165		
GTBM	Lea.....	do.....	do.....	do.....	do.....	4	1,165		
GTBN	Lamberton.....	do.....	do.....	do.....	do.....	4	1,213		
GTBP	Radford.....	do.....	do.....	do.....	do.....	4	1,213		
GTBQ	Montgomery.....	do.....	do.....	do.....	do.....	4	1,213		
GTBR	Breece.....	do.....	do.....	do.....	do.....	4	1,213		
GTBS	Gamble.....	do.....	do.....	do.....	do.....	4	1,213		
GTBV	Ramsay.....	do.....	do.....	do.....	do.....	4	1,213		
GTBW	Tattnall.....	do.....	do.....	do.....	do.....	4	1,211		
GTCB	Badger.....	do.....	do.....	do.....	do.....	4	1,211		
GTCD	Twiggs.....	do.....	do.....	do.....	do.....	4	1,211		
GTCF	Babbitt.....	do.....	do.....	do.....	do.....	4	1,211		
GTCI	De Long.....	do.....	do.....	do.....	do.....	4	1,211		
GTCJ	Jacob Jones.....	do.....	do.....	do.....	do.....	4	1,211		
GTCK	Buchanan.....	do.....	do.....	do.....	do.....	4	1,154		
G TCL	Acron Ward.....	do.....	do.....	do.....	do.....	4	1,154		
GTCM	Hale.....	do.....	do.....	do.....	do.....	6	1,154		
GTCN	Crowinshield.....	do.....	do.....	do.....	do.....	6	1,154		
GTCP	Tillman.....	do.....	do.....	do.....	do.....	4	1,154		
GTCQ	Boggs.....	do.....	do.....	do.....	do.....	4	1,154		
GTCR	Kilty.....	do.....	do.....	do.....	do.....	4	1,154		
GTC S	Kennison.....	do.....	do.....	do.....	do.....	4	1,154		
GTCV	Ward.....	do.....	do.....	do.....	do.....	4	1,154		
GTCW	Claxton.....	do.....	do.....	do.....	do.....	4	1,154		
GTDB	Hamilton.....	do.....	do.....	do.....	do.....	4	1,154		
GTDC	Tarbell.....	do.....	do.....	do.....	do.....	4	1,165		
GTDF	Yarnall.....	do.....	do.....	do.....	do.....	4	1,165		
GTDI	Upshur.....	do.....	do.....	do.....	do.....	4	1,165		
GTDJ	Greer.....	do.....	do.....	do.....	do.....	4	1,165		
GTDK	Elliot.....	do.....	do.....	do.....	do.....	4	1,165		
GTDL	Roper.....	do.....	do.....	do.....	do.....	4	1,165		
GTDM	Breckenridgo.....	do.....	do.....	do.....	do.....	4	1,165		
GTDN	Barney.....	do.....	do.....	do.....	do.....	4	1,165		
GTDP	Blakely.....	do.....	do.....	do.....	do.....	4	1,165		
GT DQ	T-2 †.....	Fleet submarine.....	do.....			1	1,165		
GTDR	T-3.....	do.....	do.....			1			
GTFB	Mercy.....	Hospital ship.....	do.....	Twin screws.....	2 masts.....		10,112		
GTFC	Nantucket.....	Gunboat.....	Iron.....	Single screw.....	Barkentine.....	1	1,261		
GTFL	Penobscot (S. P. 982).....	Tug.....	Steel.....	do.....	2 masts.....	1			
GTFM	Genessee.....	do.....	do.....	do.....	do.....	2			
GTFN	Sagamore.....	do.....	do.....	do.....	do.....	2	1,000		
GTIC	S. C. 23.....	Submarine chaser.....	Wood.....	Triple screws.....	1 mast.....	1	77		
GTJC	S. C. 69.....	do.....	do.....	do.....	do.....	1	77		
GTJL	S. C. 96.....	do.....	do.....	do.....	do.....	1	77		
GTJS	S. C. 119.....	do.....	do.....	do.....	do.....	1	77		
GTJW	S. C. 121.....	do.....	do.....	do.....	do.....	1	77		
GTKS	S. C. 143.....	do.....	do.....	do.....	do.....	1	77		
GTKV	S. C. 145.....	do.....	do.....	do.....	do.....	1	77		
GTKV	S. C. 147.....	do.....	do.....	do.....	do.....	1	77		
GTLD	S. C. 177.....	do.....	do.....	do.....	do.....	1	77		

† Still under construction July 1, 1921.

CODE LIST OF THE UNITED STATES NAVY—Continued.

Signal letters.	Name of vessel.	Type.	Hull.	Propulsion.	Rig.	Guns, main battery.	Displacement (normal).	Complement.	
								Offic-ers.	Men.
							Tons.		
GTLJ	S. C. 214.....	Submarine chaser.....	Wood.....	Triple screw.....	1 mast.....	1	77		
GTLR	S. C. 223.....	do.....	do.....	do.....	do.....	1	77		
GTLB	S. C. 224.....	do.....	do.....	do.....	do.....	1	77		
GTMF	S. C. 253.....	do.....	do.....	do.....	do.....	1	77		
GTMS	S. C. 273.....	do.....	do.....	do.....	do.....	1	77		
GTNC	S. C. 277.....	do.....	do.....	do.....	do.....	1	77		
GTND	S. C. 278.....	do.....	do.....	do.....	do.....	1	77		
GTNL	S. C. 283.....	do.....	do.....	do.....	do.....	1	77		
GTNM	S. C. 284.....	do.....	do.....	do.....	do.....	1	77		
GTNP	S. C. 285.....	do.....	do.....	do.....	do.....	1	77		
GTNQ	S. C. 286.....	do.....	do.....	do.....	do.....	1	77		
GTNR	S. C. 287.....	do.....	do.....	do.....	do.....	1	77		
GTPF	S. C. 294.....	do.....	do.....	do.....	do.....	1	77		
GTPH	S. C. 295.....	do.....	do.....	do.....	do.....	1	77		
GTPL	S. C. 298.....	do.....	do.....	do.....	do.....	1	77		
GTPM	S. C. 299.....	do.....	do.....	do.....	do.....	1	77		
GTPQ	S. C. 301.....	do.....	do.....	do.....	do.....	1	77		
GTPS	S. C. 303.....	do.....	do.....	do.....	do.....	1	77		
GTPW	S. C. 305.....	do.....	do.....	do.....	do.....	1	77		
GTQB	S. C. 306.....	do.....	do.....	do.....	do.....	1	77		
GTQD	S. C. 308.....	do.....	do.....	do.....	do.....	1	77		
GTQH	S. C. 310.....	do.....	do.....	do.....	do.....	1	77		
GTQS	S. C. 330.....	do.....	do.....	do.....	do.....	1	77		
GTRJ	S. C. 333.....	do.....	do.....	do.....	do.....	1	77		
GTRP	Avocet.....	Mine sweeper.....	Steel.....	Single screw.....	2 masts.....	2	950		
GTRQ	Bittern.....	do.....	do.....	do.....	do.....	2	950		
GTRS	Hoboluk.....	do.....	do.....	do.....	do.....	2	950		
GTRV	Brant.....	do.....	do.....	do.....	do.....	2	950		
GTRW	Cardinal.....	do.....	do.....	do.....	do.....	2	950		
GTSC	Curlew.....	do.....	do.....	do.....	do.....	2	950		
GTSD	Eider.....	do.....	do.....	do.....	do.....	2	950		
GTSE	Falcon.....	do.....	do.....	do.....	do.....	2	950		
GTSH	Finch.....	do.....	do.....	do.....	do.....	2	950		
GTSL	Flamingo.....	do.....	do.....	do.....	do.....	2	950		
GTSM	Heron.....	do.....	do.....	do.....	do.....	2	950		
GTSN	Kingfisher.....	do.....	do.....	do.....	do.....	2	950		
GTSP	Lapwing.....	do.....	do.....	do.....	do.....	2	950		
GTSS	Lark.....	do.....	do.....	do.....	do.....	2	950		
GTST	Oriole.....	do.....	do.....	do.....	do.....	2	950		
GTSS	Osprey.....	do.....	do.....	do.....	do.....	2	950		
GTST	Owl.....	do.....	do.....	do.....	do.....	2	950		
GTSS	Partridge.....	do.....	do.....	do.....	do.....	2	950		
GTSS	Pelican.....	do.....	do.....	do.....	do.....	2	950		
GTSS	Penguin.....	do.....	do.....	do.....	do.....	2	950		
GTSS	Quail.....	do.....	do.....	do.....	do.....	2	950		
GTSS	Rail.....	do.....	do.....	do.....	do.....	2	950		
GTSS	Robin.....	do.....	do.....	do.....	do.....	2	950		
GTSS	Seagull.....	do.....	do.....	do.....	do.....	2	950		
GTSS	Swallow.....	do.....	do.....	do.....	do.....	2	950		
GTSS	Swan.....	do.....	do.....	do.....	do.....	2	950		
GTSS	Tanager.....	do.....	do.....	do.....	do.....	2	950		
GTSS	Teal.....	do.....	do.....	do.....	do.....	2	950		
GTSS	Tern.....	do.....	do.....	do.....	do.....	2	950		
GTSS	Mahanna.....	Supply ship.....	Wood.....	Twin screws.....			6,125		

CODE LIST OF THE QUARTERMASTER CORPS, UNITED STATES ARMY.

[Steel vessels in SMALL CAPITALS, Iron vessels in *italics*.]

Signal letters.	Rtg.	Name.	Tonnage.		Year built.	Where built.	Where employed.	Complement.	
			Gross.	Net.				Officers.	Men.
<i>Transports.</i>									
QWBD	St. s.	MCCLELLAN.....	3,006	1,870	1885	Newcastle, England.....	Atlantic.....	8	46
QWBF	St. s.	<i>Burnside</i> (cable work only)....	2,104	1,905	1882	do.....	Pacific.....	11	62
QWBJ	St. s.	SHERMAN.....	5,780	3,725	1893	Belfast, Ireland.....	do.....	13	172
QWBK	St. s.	SHERIDAN.....	7,496	5,624	1892	do.....	do.....	13	172
QWBL	St. s.	LOGAN.....	7,519	5,652	1892	do.....	do.....	13	172
QWBL	St. s.	THOMAS.....	7,685	5,644	1894	do.....	do.....	13	172
QWBN	St. s.	BUPORD.....	4,805	3,042	1890	do.....	Atlantic.....	11	125
QWBQ	St. s.	KIPATRICK.....	5,048	3,647	1890	do.....	do.....	11	125
QWBQ	St. s.	CROOK.....	4,126	2,703	1882	Dumbarton, Scotland.....	Pacific.....	13	139
QWBS	St. s.	<i>Meade</i>	5,641	3,375	1874	Greenock, Scotland.....	Atlantic.....	11	138
QWDC	St. s.	WARREN.....	4,243	2,510	1889	Stettin, Germany.....	Philippine Islands.....	10	138
QWDF	St. s.	DIX.....	7,212	5,663	1892	Sunderland, England.....	Pacific.....	11	82
QWDF	St. s.	LISCUM.....	1,072	696	1878	Newcastle-on-Tyne, England.....	Philippine Islands.....	8	00
QWDF	St. s.	MERRITT.....	2,898	1,411	1912	Shanghai, China.....	do.....	10	107
QWDO	St. s.	GREAT NORTHERN.....	8,255	4,184	1914	Philadelphia, Pa.....	Atlantic.....	18	280
QWDR	St. s.	NORTHERN PACIFIC.....	8,255	4,184	1915	do.....	do.....	18	280
QWDB	St. s.	AISNE.....	7,556	3,919	1920	Hog Island, Pa.....	Atlantic & Pacific.....	24	130
QWTC	St. s.	ARGONNE.....	7,556	3,919	1920	do.....	do.....	24	130
QWTD	St. s.	CAMBRAI.....	7,556	3,919	1920	do.....	do.....	24	130
QWTE	St. s.	CANTONNY.....	7,556	3,919	1920	do.....	do.....	24	130
QWTF	St. s.	CHATEAU THIERRY.....	7,556	3,919	1920	do.....	do.....	24	130
QWTJ	St. s.	CHAUMONT.....	7,556	3,919	1920	do.....	do.....	24	130
QWTK	St. s.	MARNE.....	7,556	3,919	1920	do.....	do.....	24	130
QWTL	St. s.	OURCQ.....	7,556	3,919	1920	do.....	do.....	24	130
QWTM	St. s.	SAINT MIHIEL.....	7,556	3,919	1920	do.....	do.....	24	130
QWTN	St. s.	SOMME.....	7,556	3,919	1920	do.....	do.....	24	130
QWTP	St. s.	TOURS.....	7,556	3,919	1920	do.....	do.....	24	130
<i>Tugs.</i>									
GWCK	St. s.	<i>Reno</i>	135	67	1889	Philadelphia, Pa.....	Atlantic.....	2	6
GWCL	St. s.	SLOCUM.....	537	284	1898	do.....	Pacific.....	4	10
GWDS	St. s.	BALTIMORE No. 1.....			1918	Baltimore, Md.....	Atlantic.....	4	8
GWDT	St. s.	GENL. WEEKS.....	338	60	1910	Shanghai, China.....	Pacific.....	6	26
GWDV	St. s.	Printer.....	112	55	1889	Hoquiam, Wash.....	Atlantic.....	3	8
<i>Steam lighters.</i>									
GWCM	St. s.	POE.....	157	106	1898	Camden, N. J.....	Gulf of Mexico.....	2	6
GWCN	St. s.	<i>Williams</i>	178	93	1875	Philadelphia, Pa.....	New York City.....	4	8
GWCO	St. s.	Canby.....	209	85	1898	Sleightsburg, N. Y.....	do.....	4	8
GWFB	St. s.	Col. Fred G. Hodgson.....	172	100	1915	Milford, Del.....	do.....	2	5
GWFC	St. s.	Maj. Jas. E. Normoylo.....	196	99	1918	do.....	do.....	4	11
GWFD	St. s.	Seane.....	158	93	1911	Tottenville, N. Y.....	do.....	3	7
GWFH	St. s.	<i>Thos. F. Timmons</i>	163	111	1906	do.....	do.....	3	6
GWFI	St. s.	MAJ. HUBERT J. WIGMORE.....			1918	Shanghai, China.....	Philippine Islands.....	5	18
GWFN	St. s.	El Aquario.....			1920	Seattle, Wash.....	San Francisco, Calif.....	5	15
<i>Mine planters.</i>									
GWCR	St. s.	GENERAL HENRY J. HUNT.....	447	304	1904	Philadelphia, Pa.....	Philippine Islands.....	5	27
GWCS	St. s.	GENERAL HENRY KNOX.....	447	304	1904	do.....	do.....	5	27
GWCT	St. s.	COL. GEORGE ARMISTEAD.....	487	173	1904	do.....	Pacific.....	5	13
GWCV	St. s.	MAJ. SAMUEL RINGGOLD.....	479	179	1904	do.....	do.....	5	13
GWDJ	St. s.	GENERAL S. M. MILLS.....	621	218	1909	Camden, N. J.....	Atlantic and Gulf.....	5	13
GWDK	St. s.	GENERAL J. M. SCHOFIELD.....	622	218	1909	do.....	do.....	5	13
GWDL	St. s.	GENERAL R. T. FRANK.....	622	403	1909	do.....	do.....	5	13
GWDM	St. s.	GENERAL E. O. C. ORD.....	590	401	1909	Wilmington, Del.....	do.....	5	13
GWFK	St. s.	GENERAL W. M. GRAHAM.....			1917	Camden, N. J.....	do.....	6	15
GWFB	St. s.	General Absalom Baird.....			1920	Milwaukee, Wis.....	Atlantic and Gulf.....	10	30
GWPC	St. s.	General J. Franklin Bell.....			1920	do.....	do.....	10	30
GWPD	St. s.	George F. E. Harrison.....			1920	do.....	do.....	10	30
GWPF	St. s.	General Edmund Kirby.....			1920	do.....	do.....	10	30
GWPH	St. s.	General Wallace F. Randolph.....			1920	do.....	do.....	10	30
GWPI	St. s.	General John P. Story.....			1920	do.....	do.....	10	30
GWPK	St. s.	Colonel Albert Todd.....			1920	do.....	do.....	10	30
GWPL	St. s.	Col. Garland N. Whistler.....			1920	do.....	do.....	10	30
GWPM	St. s.	John V. White.....			1920	do.....	do.....	10	30
<i>Cable ships.</i>									
GWDB	St. s.	Cyrus W. Field.....	348	177	1901	Hartford, Conn.....	Atlantic.....	5	19
GWDN	St. s.	JOSEPH HENRY.....	601	409	1908	Newport News, Va.....	Atlantic and Gulf.....	4	13
<i>Hospital ships.</i>									
GWFL	St. s.	Gosnold.....	181	97	1913	Brooklyn, N. Y.....	New York.....	6	14
GWFM	St. s.	PRINCESS.....	252	171	1913	do.....	do.....	5	8

¹ Loaned to U. S. Shipping Board.

CODE LIST OF THE ENGINEER CORPS, UNITED STATES ARMY.

Signal letters.	Rtg.	Name.	Material of hull.	Displacement.	When built.	Where built.	Where employed.	Complement.	
								Officers.	Men.
GWMB	Hopper dredge	Charleston	Wood	800	1891	Brooklyn, N. Y.	Mobile, Ala.	6	21
GWMC	do	Sumter	do	1,706	1904	Petersburg, Va.	Charleston, S. C.	6	34
GWMD	do	Winyah Bay	do	831	1898	Wilmington, Del.	Charleston Harbor, S. C.	4	20
GWMF	do	Clatsop	Steel	1,360	1908	Newport News, Va.	Portland, Ore.	7	23
GWMH	Gas launch	Wah-Ta-Wah	Wood	36	1913	Greenport, N. Y.	New York, N. Y.	2	2
GWMJ	Hopper dredge	Cumberland	Steel	1,905	1902	Belfast, Me.	Savannah, Ga.	6	30
GWMK	do	Savannah	do	1,481	1904	Sparrows Point, Md.	do	6	28
GWML	do	New Orleans	do	5,050	1912	Quincy, Mass.	New Orleans, La.	14	59
GVMN	do	Chinook	do	7,400	1892	Belfast, Ireland	Norfolk, Va.	18	82

CODE LIST OF THE UNITED STATES COAST GUARD.

[Steel vessels in SMALL CAPITALS, iron vessels in *italics*, wood in roman.]

Signal letters.	Name.	Description.	Guns.	Tons.*	When built.	Where built.	Station.	Comple-ment.	
								Off-icers.†	Men.
GV BQ	<i>Guthrie</i>	St. s., single screw		149	1895	Baltimore, Md.	Philadelphia, Pa.	1	19
GV BS	<i>A poche</i>	do.		708	1861	do.	Baltimore, Md.	10	70
GV BW	Ossipee	do.		908	1915	Newport News, Va.	Portland, Me.	10	84
GV DD	<i>Arundel</i>	do.		145	1873	Chester, Pa.	Annapolis, Md.	1	10
GV CL	MANHATTAN	do.		406	1913	Balboa, Canal Zone	New York, N. Y.	1	13
GV CM	Pequot	do.			1911	Wilmington, Del.	South Philadelphia, Pa.		
GV DL	Ponrose	Steam launch		41	1883	Bentley Manor, N. Y.	Peterhead, Pa.	1	4
GV DM	Bear	St. s., single screw		1,700	1874	Greenock, Scotland	San Diego, Calif.	10	81
GV DN	<i>Morrill</i>	do.		420	1889	Wilmington, Del.	Detroit, Mich.	8	58
GV DP	TALLAPOOSA	do.		912	1915	Newport News, Va.	Mobile, Ala.	10	78
GV DQ	<i>Hudson</i>	do.		179	1893	Camden, N. J.	New York, N. Y.	1	11
GV DR	<i>Columel</i>	do.		170	1894	Buffalo, N. Y.	do.	1	7
GV DT	COMANCHE	do.		670	1896	Duluth, Minn.	Galveston, Tex.	8	63
GV DW	TYBEE	Steamer, launch		45	1895	Camden, N. J.	Savannah, Ga.	1	4
GV FD	Scout	Gas, single screw		40	1903	Astoria, Oreg.	Port Townsend, Wash.	1	4
GV FE	ORESHAM	St. s., single screw		1,090	1897	Cleveland, Ohio	Boston, Mass.	10	84
GV FH	GOLDEN GATE	do.		240	1896	Seattle, Wash.	San Francisco, Calif.	2	9
GV FI	Messenger	Gas, single screw			1916	Southbury, Md.	Mobile, Ala.		
GV FK	Manning†	St. s., single screw		1,155	1897	Boston, Mass.	Norfolk, Va.	10	84
GV FL	ALGONQUIN	do.		1,181	1898	Cleveland, Ohio	Astoria, Oreg.	10	78
GV FM	ONONDAGO	do.		1,192	1898	do.	New London, Conn.	10	84
GV FN	Cossack	St. s., twin screws			1916	Neponset, Mass.	Key West, Fla.		
GV FP	SEMINOLE	St. s., single screw		360	1900	Baltimore, Md.	Wilmington, N. C.	10	84
GV FS	TUSCARORA	do.		739	1902	Richmond, Va.	Milwaukee, Wis.	9	69
GV FT	Kangaroo	Ga. s., twin screws		12	1917	Hristol, R. I.	Key West, Fla.		9
GV FW	WINNISIMMET	St. s., single screw		182	1903	Baltimore, Md.	Boston, Mass.	1	9
GV HB	MACRINAC	do.		241	1903	do.	Sault Ste. Marie, Mich.	3	10
GV HC	Arcata	do.		138	1903	San Francisco, Calif.	Port Townsend, Wash.	2	12
GV HD	WISSAHICKON	do.		194	1904	Baltimore, Md.	New York, N. Y.	1	11
GV HE	ITASCA	do.		980	1893	Elizabethport, N. J.	San Juan, P. R.	10	84
GV HF	PAMLICO	do.		451	1907	Wilmington, Del.	Newbern, N. C.	8	59
GV HK	Andreoscoggin	do.		1,605	1908	Tompkins Cove, N. Y.	Boston, Mass.	10	89
GV HL	SENECA	do.		1,445	1908	Newport News, Va.	Tompkinsville, N. Y.	10	85
GV HM	DAVEY	do.		182	1908	Wilmington, Del.	New Orleans, La.	1	7
GV HN	SNOHOMISH	do.		879	1908	do.	Neah Bay, Wash.	7	60
GV HP	ACUSHNET	do.		800	1908	Newport News, Va.	New Bedford, Mass.	7	60
GV HQ	Arrow	Ga. s., twin screws		12		Los Angeles, Calif.	San Francisco, Calif.		
GV HR	YAMACRAW	St. s., single screw		1,082	1909	Camden, N. J.	Savannah, Ga.	10	84
GV HS	UNALGA	do.		1,181	1912	Newport News, Va.	Seattle, Wash.	10	84
GV HT	Swift	Ga. s., twin screws		12		Los Angeles, Calif.	San Francisco, Calif.		
GV HW	Guard	St. s., single screw		52	1914	San Francisco, Calif.	Friday Harbor, Wash.	1	0
GV JB	McGOURTY	do.	3	500	1919	Detroit, Mich.	New London, Conn.	6	53
GV JC	SCALLY	do.	3	500	1919	do.	San Juan, P. R.	6	53
GV JD	BOTHWELL	do.	3	500	1919	do.	San Diego, Calif.	6	53
GV JF	EARP	do.	3	500	1919	do.	Honolulu, Hawaii	6	53
GV JH	CARE	do.	3	500	1919	do.	Panama Canal	6	53
GV JK	Chippewa	Ga. s., 3, screws		215	1919	Annapolis, Md.	New York, N. Y.	1	15
GV JL	Chicopee	do.		215	1919	Kingston, N. Y.	Boston, Mass.	1	15
GV JM	Chautauqua	do.		215	1919	Milwaukee, Wis.	New York, N. Y.	1	15
GV JN	Chenango	do.		215	1919	Sharptown, Md.	Philadelphia, Pa.	1	15
GV JP	Choptank	do.		215	1919	Annapolis, Md.	South Baltimore, Md.	1	15
GV JQ	Chincoteague	do.		215	1919	do.	do.	1	15
GV JR	Chowan	do.		215	1919	Camden, N. J.	Norfolk, Va.	1	15
GV JS	Knudsen	do.		1	75	Port Clinton, Ohio	Chicago, Ill.	1	15
GV JT	Tingard	do.		1	75	Nyack, N. Y.	New London, Conn.	1	15
GV JW	Stellenwerf	do.		1	75	College Point, N. Y.	do.	1	15
GV KB	Johansson	do.		1	75	Mariners Harbor, N. Y.	Morehead City, N. C.	1	15
GV KC	Cook	do.		1	75	Rocky River, Ohio	Ste. Marie, Mich.	1	15
GV KD	Klingelhoefer	do.		1	75	Port Clinton, Ohio	Chicago, Ill.	1	15
GV KE	Boyce	do.		1	75	Rocky River, Ohio	do.	1	15
GV KH	Quigley	do.		1	75	Brooklyn, N. Y.	South Baltimore, Md.	1	15
GV KJ	Richards	Ga. s., twin screws		1	75	do.	do.		
GV KL	Mehalatos	Ga. s., 3, screws		1	75	Alexandria, Va.	do.	1	15
GV KM	Ovesen	do.		1	75	do.	do.	1	15
GV KN	Larsen	do.		1	75	do.	Miami, Fla.	1	15
GV KP	Taylor	do.		1	75	Jacksonville, Fla.	Key West, Fla.	1	15
GV KQ	Smith	do.		1	75	do.	do.	1	15
GV KR	Cygan	do.		1	75	Mobile, Ala.	do.	1	15
GV KS	Hahn	do.		1	75	College Point, N. Y.	New York, N. Y.	1	15

* Displacement.

† Not fixed. Includes warrant officers.

‡ Composite.

CODE LIST OF THE UNITED STATES LIGHTHOUSE SERVICE.

[Steel vessels in SMALL CAPITALS, iron vessels in *italics*, wood in roman.]

Signal letters.	Name.	Class.	Gross tonnage.	Net tonnage.	Dimensions.			Indicated horsepower.	When built.	Where built.	Complement.		Station.
					Length.	Breadth.	Depth.				Officers.	Men.	
GVLB	POINSETTIA.....	Ga. s.	37	33	<i>Feet.</i>	<i>Feet.</i>	<i>Feet.</i>	50	1915	Miami, Fla.....	2	2	Key West, Fla.
GVLC	SHRUB.....	St. s.	214	88	100.0	29.0	8.4	300	1912	Milford, Del.....	2	13	Boston, Mass.
GVLG	PALMETTO.....	Ga. s.	†170	88.9	22.0	8.5	150	1917	Jacksonville, Fla.....	4	8	Charleston, S. C.
GVLH	Cosmos.....	Ga. s.	47	41	67.0	15.0	6.0	*80	1909	City Island, N. Y.....	1	4	New Orleans, La.
GVLJ	Dandelion.....	St. p.	†302	140.0	31.0	4.5	500	1893	Rock Island, Ill.....	4	15	Rock Island, Ill.
GVLK	Elm.....	Ga. s.	219	137	101.0	30.0	9.0	*150	1918	East Boothbay, Me.....	2	4	Tompkinsville, N. Y.
GVLN	Pine.....	Ga. s.	35	10	61.0	15.0	5.6	*50	1918	Nyack, N. Y.....	2	2	Do.
GVLN	CEDAR.....	St. s.	†1,970	188.0	36.0	18.5	1,150	1917	Long Beach, Calif.....	8	25	Ketchikan, Alaska.
GVLN	Myrtle.....	St. s.	348	240	130.0	25.0	11.0	225	1872	Philadelphia, Pa.....	4	4	Tompkinsville, N. Y.
GVLN	Mistletoe.....	St. p.	352	176	153.0	26.0	9.0	370	1872	Chester, Pa.....	4	16	Do.
GVMG	ASPEN.....	St. s.	277	82	118.0	25.0	12.0	440	1906	Toledo, Ohio.....	4	10	Detroit, Mich.
GVMJ	Jessamine.....	St. p.	257	155	146.0	24.0	10.0	350	1881	Baltimore, Md.....	4	18	Baltimore, Md.
GVMN	Arbutus.....	St. s.	400	75	145.0	25.0	11.0	360	1879	do.....	7	22	Do.
GVMW	Pansy.....	St. s.	314	157	147.0	25.0	11.0	250	1878	Philadelphia, Pa.....	4	17	Tompkinsville, N. Y.
GVNB	John Rodgers.....	St. p.	260	151.0	27.0	9.0	260	1883	Newburgh, N. Y.....	4	17	Do.
GVND	OLEANDER.....	St. p.	344	165.0	34.0	7.0	600	1903	Dubuque, Iowa.....	4	17	St. Louis, Mo.
GVNE	Madrona.....	St. s.	411	206	164.0	27.0	15.0	750	1885	Camden, N. J.....	7	21	San Francisco, Calif.
GVNI	GOLDENROD.....	St. p.	461	143	150.0	27.0	4.0	152	1888	Jeffersonville, Ind.....	2	12	Cincinnati, Ohio.
GVNK	Zizania.....	St. s.	417	331	150.0	27.0	12.0	650	1888	Baltimore, Md.....	6	22	Portland, Me.
GVNL	COLUMBINE.....	St. s.	424	212	145.0	27.0	15.0	800	1892	Cleveland, Ohio.....	7	24	Baltimore, Md.
GVNM	LILAC.....	St. s.	434	212	145.0	27.0	15.0	800	1892	do.....	6	20	San Juan, P. R.
GVNO	AZALEA.....	St. s.	†516	145.0	25.0	12.0	400	1891	New York, N. Y.....	6	22	Boston, Mass.
GVNP	AMARANTH.....	St. s.	744	488	150.0	28.0	14.0	672	1892	Cleveland, Ohio.....	5	20	Detroit, Mich.
GVNS	MAPLE.....	St. s.	392	205	155.0	30.0	12.0	650	1893	Elizabethport, N. J.....	7	24	Baltimore, Md.
GVNT	MANROVE.....	St. s.	572	392	165.0	30.0	12.0	550	1897	do.....	7	24	Charleston, S. C.
GVNW	MAYFLOWER.....	St. s.	572	392	155.0	30.0	12.0	650	1897	Bath, Me.....	6	24	Boston, Mass.
GVOA	Marigold.....	St. s.	454	252	150.0	27.0	12.0	550	1890	Wyandotte, Mich.....	6	20	Detroit, Mich.
GVID	Clover.....	St. s.	96	65	80.0	22.0	7.0	140	1899	Manitowoc, Wis.....	4	8	Do.
GVIH	Daisy.....	St. s.	35	12	74.0	14.0	5.0	60	1892	New Bedford, Mass.....	2	5	Tompkinsville, N. Y.
GVIJ	IRIS.....	St. s.	428	292	142.0	30.0	10.0	800	1897	Philadelphia, Pa.....	5	20	Philadelphia, Pa.
GVIK	Holly.....	St. p.	367	142	167.0	24.0	10.0	400	1881	Baltimore, Md.....	5	18	Baltimore, Md.
GVLK	Water Lily.....	Ga. s.	33	19	61.0	11.0	5.0	*36	1895	Morris Heights, N. Y.....	2	3	Charleston, S. C.
GVLN	HEATHER.....	St. s.	†831	165.0	28.0	15.0	685	1903	Seattle, Wash.....	7	19	Portland, Ore.
GVLN	LARKSPUR.....	St. s.	685	162.0	30.0	14.0	750	1903	Pt. Richmond, N. Y.....	7	25	Tompkinsville, N. Y.
GVLN	CROCUS.....	St. s.	626	155.0	29.0	14.0	700	1904	Shooters Island, N. Y.....	5	23	Buffalo, N. Y.
GVLN	HYACINTH.....	St. s.	738	485	150.0	28.0	14.0	768	1903	Port Huron, Mich.....	6	20	Milwaukee, Wis.
GVLN	IVY.....	St. s.	550	165.0	30.0	13.0	700	1904	Baltimore, Md.....	7	24	Key West, Fla.
GVLN	JUNIPER.....	St. s.	84	57	90.0	18.0	8.0	290	1903	do.....	2	10	Baltimore, Md.
GVLN	MAGNOLIA.....	St. s.	550	165.0	30.0	13.0	700	1904	do.....	7	25	New Orleans, La.
GVLN	SUMAC.....	St. s.	681	386	160.0	30.0	13.0	700	1903	Pt. Richmond, N. Y.....	6	23	Milwaukee, Wis.
GVLN	SUNFLOWER.....	St. s.	†1,246	163.0	31.0	15.0	900	1907	Wilmington, Del.....	7	27	New Orleans, La.
GVLN	TULIP.....	St. s.	677	300	174.0	30.0	16.0	1,000	1908	Camden, N. J.....	7	27	Tompkinsville, N. Y.
GVLN	CYPRESS.....	St. s.	677	300	174.0	30.0	16.0	1,000	1908	do.....	7	28	Charleston, S. C.
GVLN	IRIS.....	St. s.	677	300	174.0	30.0	16.0	1,000	1908	do.....	7	27	Portland, Me.
GVLN	ANEMONE.....	St. s.	677	300	174.0	30.0	16.0	1,000	1908	do.....	7	26	Boston, Mass.
GVLN	MANZANITA.....	St. s.	677	300	174.0	30.0	16.0	1,000	1908	do.....	7	23	Portland, Ore.
GVLN	SEQUOIA.....	St. s.	677	300	174.0	30.0	16.0	1,000	1908	do.....	7	24	San Francisco, Calif.
GVLN	KUKUI.....	St. s.	677	300	174.0	30.0	16.0	1,000	1908	do.....	7	24	Honolulu, Hawaii.
GVLN	ORCHID.....	St. s.	677	300	174.0	30.0	16.0	1,000	1908	do.....	7	28	Baltimore, Md.
GVLN	CAMELIA.....	St. s.	†377	125	106.0	24.0	10.0	280	1911	Muskegon, Mich.....	4	17	New Orleans, La.
GVLN	Laurel.....	St. s.	†299	95.5	22.0	8.4	160	1915	Baltimore, Md.....	4	12	Baltimore, Md.
GVLN	Fern.....	St. s.	†317	98.4	22.0	10.0	300	1915	Winslow, Wash.....	5	11	Ketchikan, Alaska.
GVLN	ROSE.....	St. s.	†607	119.0	24.5	11.0	330	1916	Seattle, Wash.....	5	16	Portland, Ore.
GVLN	Woodbine.....	Ga. s.	71	48	85.0	16.0	7.0	*125	1913	New Brighton, N. Y.....	2	5	Philadelphia, Pa.
GVLN	Snowdrop.....	Ga. s.	32	19	61.0	11.0	5.0	*32	1896	Morris Heights N. Y.....	2	2	Key West, Fla.

* Brake horsepower.

† Displacement loaded.

‡ Composite.

CODE LIST OF THE COAST AND GEODETIC SURVEY.

[Steel vessels in SMALL CAPITALS, wood in roman.]

STEAM VESSELS.

Signal letters.	Call letters.	Rig.	Vessel.	Displacement.	Tonnage.		Register length.	Register breadth.	Draft.	Indicated horse-power.	Speed.	Coal capacity.	When built.	Where built.	Comple-ment.		Where employed.
					Gross.	Net.									Officers.	Men.	
GVSC	NLK	St. s.	*Bache.....	472	370	252	153.2	26.2	10.0	400	10.5	90	1901	Shooters Island, N. Y.	9	44	Atlantic coast.
GVSJ	NQU	St. s.	SURVEYOR.....	1,143	1,000	172.8	34.1	12.0	1,000	12.0	†77,690	1917	Manitowoc, Wis.....	11	58	Alaska.
GVWB	St. s.	Cosmos.....	25	52.5	12.0	4.0	55	7.0	5	1887	Mare Island, Calif.....	3	8	Do.
GVWC	NLJ	St. s.	PATHFINDER.....	875	690	469	168.0	33.6	13.0	846	12.6	240	1899	Elizabeth, N. J.....	9	71	Philippines.
GVWF	St. s.	*Yukon.....	38	25	75.0	15.7	5.0	100	7.5	16	1898	New York, N. Y.....	4	14	Alaska.
GVWH	St. s.	Hydrographer.....	146	116	79	101.0	19.5	6.8	250	10.0	22	1901	Port Jefferson, N. Y.....	5	18	Atlantic and Gulf.
GVWJ	NAVM	St. s.	Explorer.....	450	335	228	135.0	27.0	10.0	400	10.3	85	1904	Wilmington, Del.....	7	44	Pacific coast.
GVWK	St. s.	†FATHOMER.....	550	431	144.0	25.0	9.5	400	10.0	95	1904	Hongkong, China.....	7	41	Philippines.
GVWL	NUDG	St. s.	RANGER.....	220	219	149	131.0	22.0	8.0	450	10.0	38	1910	New York, N. Y.....	5	33	Gulf coast.
GVWQ	NUGG	St. s.	NATOMA.....	112	76	118.8	17.5	5.5	250	10.0	‡2,000	1913	Morris Heights, N. Y.	5	20	Pacific coast.
GVWS	NJJ	St. s.	WENONAH.....	390	290	160	143.4	22.8	10.0	500	10.0	64	1915	Boston, Mass.....	6	40	Do.
GVWT	NDR	St. s.	LYDONIA.....	585	497	338	181.0	26.0	11.4	1,000	10.4	125	1912	Wilmington, Del.....	7	49	Alaska.
MCLF	St. s.	†*Marinduque.....	411	345	197	132.0	23.0	10.2	300	8.0	75	1901	Uruga, Japan.....	6	37	Philippines.

*Composite.
†Gallons of fuel oil.

‡Owned by the Government of the Philippine Islands and assigned for the use of the Coast and Geodetic Survey.
§Gallons of gasoline.

CODE LIST OF THE BUREAU OF FISHERIES.

[Iron vessels in *italics*, wood in roman.]

Signal letters.	Rig.	Name.	Gross tonnage.	Net tonnage.	Length.	Breadth.	Depth.	When built.	Where built.	Comple-ment.	
										Offi-cers.	Men.
GVQB	Steam screw.....	<i>Albatross</i>	638	384	200.0	27.6	16.9	*1882	Wilmington, Del.....	8	11
GVQCdo.....	<i>Fish Hawk</i>	441	205	146.6	27.0	10.9	*1879do.....	2	42
GVQDdo.....	Gannet.....	16	61.0	12.3	1890	Boston, Mass.....	1	4
GVQE	Gas screw.....	Elder ¹	78	52	78.3	19.6	9.2	1912	Seattle, Wash.....	6	8
GVQH	Steam screw.....	Phalarope ²	55	27	82.0	16.0	7.4	1881	East Boston, Mass.....	2	4
GVQKdo.....	<i>Shearwater</i>	95	63	85.0	18.0	8.5	1909	Ferrysburg, Mich.....
GVQMdo.....	Halcyon.....	197	108.6	22.0	10.5	*1917	East Hothbay, Me.....	4	8

¹ Formerly ga. s. Idaho.

² Formerly st. y. Adelta (105689).

*Built under contract.

CODE LIST OF THE BUREAU OF NAVIGATION, DEPARTMENT OF COMMERCE.

Signal letters.	Rig.	Name.	Gross tonnage.	Net tonnage.	Length.	Breadth.	Depth.	When built.	Where built.	Complement.	
										Officers.	Men.
GVBD	Gas screw	Tarragon	20	17	52.0	13.2	4.2	1907	Bayport, N. Y.	2	3
GVBF	do.	Dixie	52	35	86.4	13.6	6.7	1906	Bayonne, N. J.	2	4
GVBI	do.	Kilkenny	52	45	79.4	14.4	6.6	1909	New York, N. Y.	2	6
GVBJ	do.	Psyche V.	43	34	68.6	14.0	6.5	1911	East Greenwich, R. I.	2	4
GVBK	do.	Slwash	56	41	70.0	14.7	6.7	1916	New York, N. Y.	2	4













SPECIAL DISTANT SIGNALS OF THE INTERNATIONAL CODE.

Made by a single hoist followed by the STOP signal. Arranged numerically for reading off a signal.













THESE SIGNALS MAY BE MADE BY THE SEMAPHORE, BY CONES, BALLS, AND DRUMS, OR BY SQUARE FLAGS, BALLS, PENNANTS, AND WHEFTS.




SIGNAL.	MEANING.
	2 "Preparative," "Answering," or, "Stop," after each complete signal.
	1 2 Aground; want immediate assistance.
	2 1 Fire, or, Leak; want immediate assistance.
	2 2 Annul the whole signal.
	2 3 You are running into danger, or, Your course is dangerous.
	2 4 Want water immediately.
	3 2 Short of provisions; starving.
	4 2 Annul the last hoist; I will repeat it.
	1 1 2 I am on fire.
	1 2 1 I am aground.

SPECIAL DISTANT SIGNALS, ARRANGED NUMERICALLY.





SIGNAL.	MEANING.	
	1 2 2	Yes, <i>or</i> , Affirmative.
	1 2 3	No, <i>or</i> , Negative.
	1 2 4	Send lifeboat.
	1 3 2	Do not abandon the vessel.
	1 4 2	Do not abandon the vessel until the tide has ebbcd.
	2 1 1	Assistance is coming.
	2 1 2	Landing is impossible.
	2 1 3	Bar, <i>or</i> , Entrance is dangerous.
	2 1 4	Ship disabled; will you assist me into port?
	2 2 1	Want a pilot.
	2 2 3	Want a tug; can I obtain one?
	2 2 4	Asks the name of ship (<i>or</i> , signal station) in sight, <i>or</i> , Show your distinguishing signal.

SPECIAL DISTANT SIGNALS, ARRANGED NUMERICALLY.

SIGNAL.	MEANING.	
	2 3 1	Show your ensign.
	2 3 2	Have you any dispatches (message, orders, or, telegrams) for me?
	2 3 3	Stop, Bring-to, or, Come nearer; I have something important to communicate.
	2 3 4	Repeat signal, or hoist it in a more conspicuous position.
	2 4 1	Can not distinguish your flags; come nearer, or make Distant Signals.
	2 4 2	Weigh, Cut, or, Slip; wait for nothing; get an offing.
	2 4 3	Cyclone, Hurricane, or, Typhoon expected.
	3 1 2	Is war declared? or, Has war commenced?
	3 2 1	War is declared, or, War has commenced.
	3 2 2	Beware of torpedoes; channel is mined.
	3 2 3	Beware of torpedo boats.
	3 2 4	Enemy is in sight.

SPECIAL DISTANT SIGNALS, ARRANGED NUMERICALLY.		
SIGNAL.		MEANING.
	3 3 2	Enemy is closing with you, or, You are closing with the enemy.
	3 4 2	Keep a good look-out, as it is reported that enemy's men-of-war are going about disguised as merchantmen.
	4 1 2	Proceed on your voyage.

THE FOLLOWING DISTANT SIGNALS MADE WITH FLAG AND BALL, OR PENNANT AND BALL, HAVE THE SPECIAL SIGNIFICATION INDICATED BENEATH THEM.

			
You are running into danger.	Fire, or, Leak; want immediate assistance.	Short of provisions. Starving.	Aground; want immediate assistance.

SEMAPHORES.

There are many semaphores established on the French, Italian, Portuguese, and some on the Spanish and Austrian coasts, where only the international Code of Signals is now used. Where practicable these semaphores have means of communicating by telegraph with each other and with the chief metropolitan lines and foreign stations.

Passing ships are able to exchange communication with the semaphores, and when required their messages are forwarded to their destination according to the fixed tariff. On the coasts of Great Britain there are signal stations which offer the same facilities to passing vessels.

BOAT SIGNALS.

The Symbols for Boat Signals are—

1. Two *square* flags, or handkerchiefs, or pieces of cloth.

2. Two long strips of cloth, or parts of a plank, or pieces of wood longer than broad.

3. Two balls or hats, or round bundles, or buckets.

With these any of the Distance Signals can be made—holding the Symbol at arm's length; and the Signal is to be *made from right to left* and *read from left to right*, thus:



Equivalent to Ball above Pennant, or, "You are running into danger."

In making Boat Signals it is important to use only the proper means to attract attention, and to avoid those that may occasion confusion or misinterpretation.

DISTRESS SIGNALS.

(SEE ARTICLE 31 OF INTERNATIONAL RULES.)

When a vessel is in distress and requires assistance from other vessels or from the shore the following shall be the signals to be used or displayed by her, either together or separately, namely:

In the daytime—

- (1) A gun or other explosive signal fired at intervals of about a minute.
- (2) The International Code signal of distress indicated by NC.
- (3) The distant signal, consisting of a square flag, having either above or below it a ball or anything resembling a ball.
- (4) A continuous sounding with any fog-signal apparatus.

At night—

- (1) A gun or other explosive signal fired at intervals of about a minute.
- (2) Flames on the vessel (as from a burning tar barrel, oil barrel, and so forth).
- (3) Rockets or shells throwing stars of any color or description, fired one at a time, at short intervals.
- (4) A continuous sounding with any fog-signal apparatus.

LIST OF WEATHER BUREAU STATIONS AND STORM-WARNING DISPLAY STATIONS ON THE U. S. SEACOAST TELEGRAPH LINES.

ATLANTIC COAST.

Block Island, Rhode Island.
Norfolk, Virginia.
Cape Henry, Virginia.

Manteo, North Carolina.
Hatteras, North Carolina.
Key West, Florida.

PACIFIC COAST.

Tatoosh Island, Washington.
Neah Bay, Washington.
Clallam Bay, Washington.
Twin, Washington.

Port Angeles, Washington.
North Head, Washington.
Point Reyes Light, California.

LAKE SUPERIOR.

* Whitefish Point, Michigan.

LAKE HURON.

* Thunder Bay Island, Michigan.
* Middle Island, Michigan.

Alpena, Michigan.

LAKE MICHIGAN.

* St. James, Beaver Island, Michigan.
Sleeping Bear Point, Michigan.

* North Manitou Island, Michigan.
* South Manitou Island, Michigan.

Of the above stations the following are supplied with International Code Signals, and communication can be had therewith for the purpose of obtaining information concerning the approach of storms, weather conditions in general, and for the purpose of sending telegrams to points on commercial lines:

Cape Henry, Virginia.
Sand Key, Florida.
Tatoosh Island, Washington.

North Head, Washington.
Point Reyes Light, California.

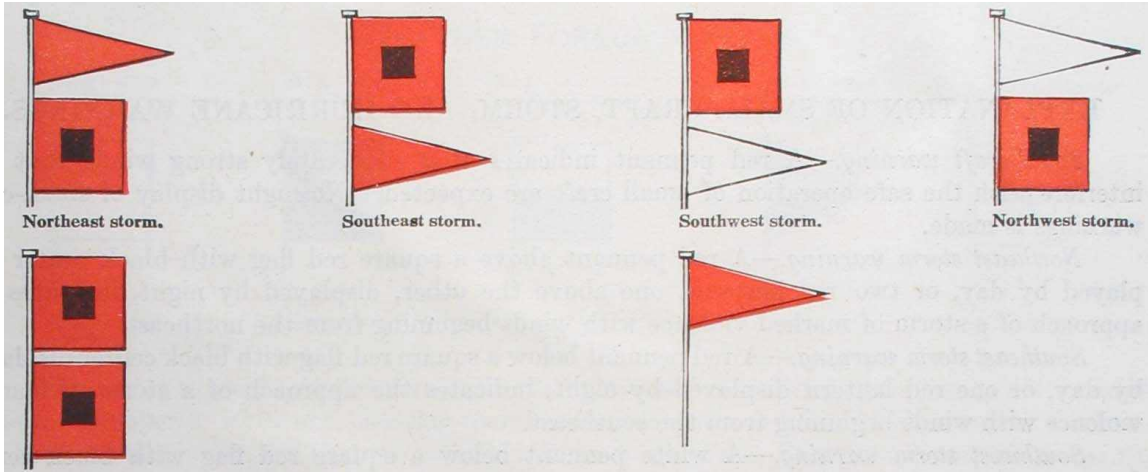
Cape Henry, Va., and Sand Key, Fla., in addition, are equipped for communication by Morse Code, flashlight, by night.

Any message signaled by the International Code, as adopted or used by England, France, America, Denmark, Holland, Sweden, Norway, Russia, Greece, Italy, Spain, Portugal, and Brazil, received at these telegraphic signal stations, or by the Morse Code, flashlight, at night, at Cape Henry, Va., and Sand Key, Fla., will be transmitted and delivered to the address under suitable arrangements for payment at the station of the telegraphic charge. All messages received from or addressed to the War, Navy, Treasury, State, Interior, or other official departments at Washington, are telegraphed without charge over the Weather Bureau lines.

The Philadelphia Maritime Exchange at Delaware Breakwater, Del., is equipped for day and night communication with passing vessels. The International Code is used by day and the Morse Code, flashlight, by night. Messages to or from vessels will be forwarded to destination.

* Weather Bureau storm-warning display stations.

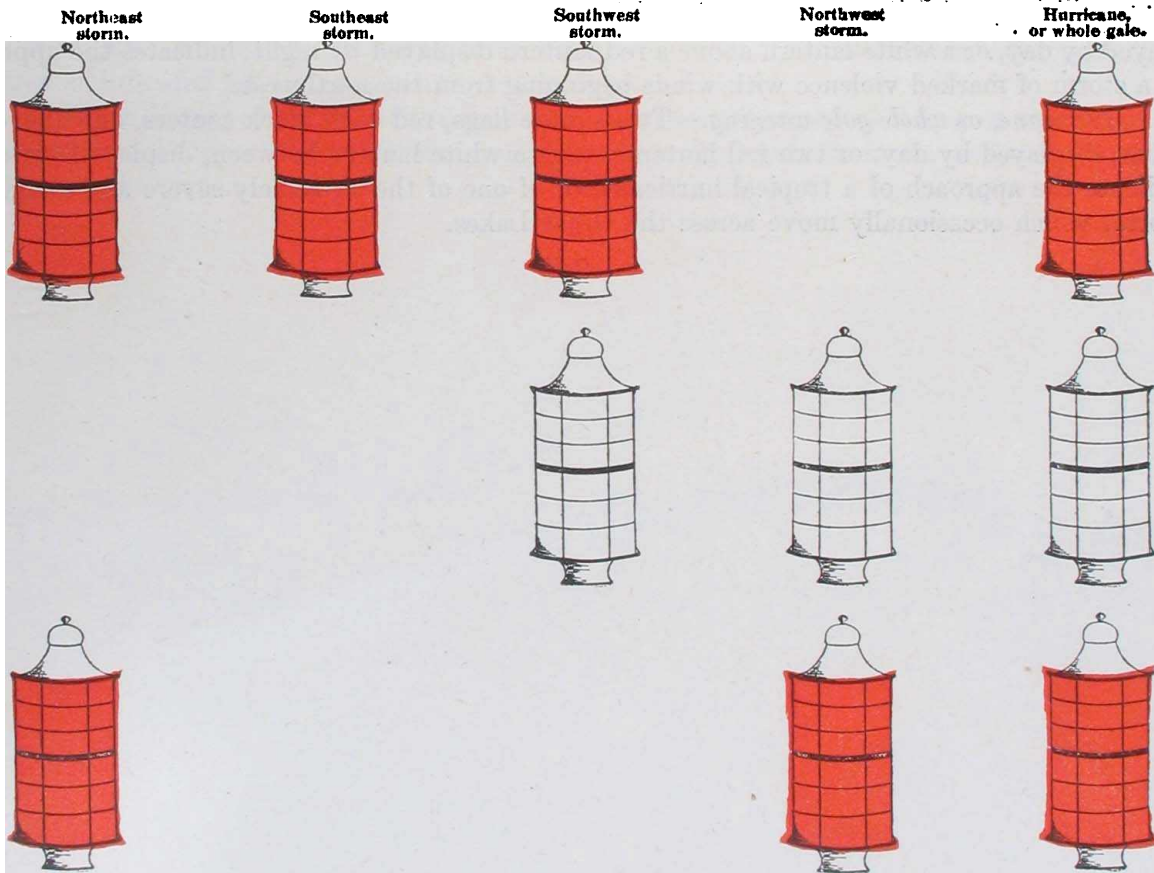
**SMALL CRAFT, STORM, AND HURRICANE WARNINGS.
DAY SIGNALS.**



Hurricane, or whole gale.

Small craft.

NIGHT SIGNALS.



Northeast storm.

Southeast storm.

Southwest storm.

Northwest storm.

Hurricane, or whole gale.

EXPLANATION OF SMALL CRAFT, STORM, AND HURRICANE WARNINGS.

Small-craft warning.—A red pennant indicates that moderately strong winds that will interfere with the safe operation of small craft are expected. No night display of small-craft warnings is made.

Northeast storm warning.—A red pennant above a square red flag with black center displayed by day, or two red lanterns, one above the other, displayed by night, indicates the approach of a storm of marked violence with winds beginning from the northeast.


Southeast storm warning.—A red pennant below a square red flag with black center displayed by day, or one red lantern displayed by night, indicates the approach of a storm of marked violence with winds beginning from the southeast.

Southwest storm warning.—A white pennant below a square red flag with black center displayed by day, or a white lantern below a red lantern displayed by night, indicates the approach of a storm of marked violence with winds beginning from the southwest.

Northwest storm warning.—A white pennant above a square red flag with black center displayed by day, or a white lantern above a red lantern displayed by night, indicates the approach of a storm of marked violence with winds beginning from the northwest.

Hurricane, or whole-gale warning.—Two square flags, red with black centers, one above the other, displayed by day, or two red lanterns, with a white lantern between, displayed by night, indicate the approach of a tropical hurricane, or of one of the extremely severe and dangerous storms which occasionally move across the Great Lakes.

WEATHER FORECAST FLAGS.



Number 1, white flag, indicates clear or fair weather. Number 2, blue flag, indicates rain or snow. Number 3, white and blue flag (parallel bars of white and blue), indicates that local rains or showers will occur, and that the rainfall will not be general. Number 4, black triangular flag, always refers to temperature; when placed above numbers 1, 2, or 3 it indicates warmer weather; when placed below numbers 1, 2, or 3 it indicates colder weather; when not displayed, the indications are that the temperature will remain stationary, or that the change in temperature will be slight. Number 5, white flag, with black square in center, indicates the approach of a *sudden and decided* fall in temperature, and is displayed alone.

2. When displayed on poles the flags should be arranged to read downward; when displayed from horizontal supports a small streamer should be attached to indicate the point from which the flags are to be read.

RULES FOR MANEUVERING A VESSEL IN THE PRESENCE OF CYCLONIC STORMS.

[Pilot Chart, Hydrographic Office, U. S. Navy.]

NORTHERN HEMISPHERE.

Right or dangerous semicircle.—Steamers: Bring the wind on the starboard bow, make as much way as possible, and if obliged to heave to, do so head to sea. Sailing vessels: Keep close hauled on the starboard tack, make as much way as possible, and if obliged to heave to, do so on the starboard tack.

Left or navigable semicircle.—Steam and sailing vessels: Bring the wind on the starboard quarter, note the course and hold it. If obliged to heave to, steamers may do so stern to sea; sailing vessels on the port tack.

On the storm track, in front of center.—Steam and sailing vessels: Run for the left semicircle with wind on starboard quarter, and when in that semicircle maneuver as above.

On the storm track, in rear of center.—Avoid it by the best practicable route, having due regard for the storm's recurving to the northward and eastward.

SOUTHERN HEMISPHERE.

Left or dangerous semicircle.—Steamers: Bring the wind on the port bow, make as much way as possible, and if obliged to heave to, do so head to sea. Sailing vessels: Keep close hauled on the port tack, make as much way as possible, and if obliged to heave to, do so on the port tack.

Right or navigable semicircle.—Steam and sailing vessels: Bring the wind on the port quarter, note the course and hold it. If obliged to heave to, steamers may do so stern to sea; sailing vessels on the starboard tack.

On the storm track, in front of center.—Steam and sailing vessels: Run for right semicircle, with wind on port quarter, and when in that semicircle maneuver as above.

On the storm track, in rear of center.—Avoid it by the best practicable route, having due regard for the storm's recurving to the southward and eastward.


The above rules depend, of course, upon having sea room. In case land interferes, a vessel should heave to, as recommended for the semicircle in which she finds herself.

COAST GUARD SIGNALS.

The following signals, recommended by the International Marine Conference for adoption by all institutions for saving life from wrecked vessels, have been adopted by the United States Coast Guard.

1. Upon the discovery of a wreck by night, the station crew will burn a red pyrotechnic light or a red rocket to signify, "You are seen; assistance will be given as soon as possible."
2. A red flag waved on shore by day, or a red light, red rocket, or red Roman candle displayed by night, will signify, "Haul away."
3. A white flag waved on shore by day, or a white light slowly swung back and forth, or a white rocket or white Roman candle fired by night, will signify, "Slack away."
4. Two flags, a white and a red, waved at the same time on shore by day, or two lights, a white and a red, slowly swung at the same time, or a blue pyrotechnic light burned by night, will signify, "Do not attempt to land in your own boats; it is impossible."
5. A man on shore beckoning by day, or two torches burning near together by night, will signify, "This is the best place to land."

To open communication by the Code, show the ensign with the following pennant under it, thus:



When hoisted under the ensign, the Code Pennant denotes a signal taken from the International Code. When hoisted by itself at the masthead, or where it can best be seen, it is the Answering Pennant.

Communication may then be commenced, and any message following in this paper, or found under the heading "Danger or Distress" in the International Code Signal Book, may be exchanged, strictly following the INTERNATIONAL COMMERCIAL CODE and the instructions given below.

The above signal, asking to open communication, should be shown in every case of distress by the shore station, for it may be that the vessel has the INTERNATIONAL CODE, but, until seeing this signal, will not know she can use it.

SIGNALS ADOPTED FROM AND TO BE FOUND IN INTERNATIONAL COMMERCIAL CODE SIGNAL BOOK, REFERRED TO ABOVE.

<p>N C</p>	<p>In distress; want immediate assistance.</p>	<p>B J</p>	<p>Engines broken down; I am disabled.</p>
<p>D C</p>	<p>We are coming to your assistance.</p>	<p>J D</p>	<p>You are standing into danger.</p>
<p>E Y</p>	<p>Do not attempt to land in your own boats.</p>	<p>F Z</p>	<p>Heavy weather coming; look sharp.</p>
<p>B I</p>	<p>Damaged rudder; can not steer.</p>	<p>F R</p>	<p>Bar is impassable.</p>

PLATE III

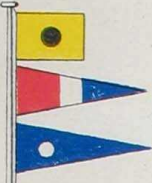



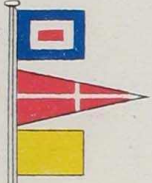
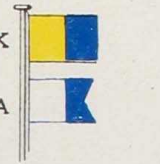
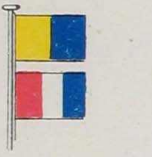
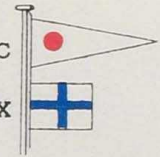

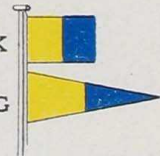
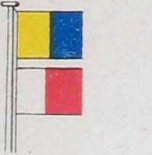
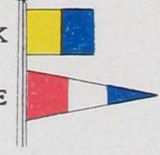

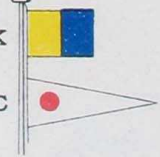

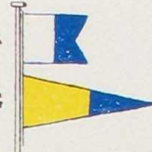



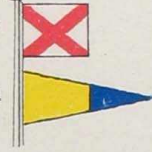
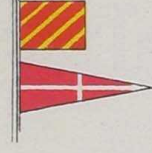


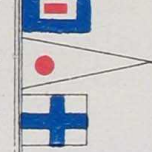

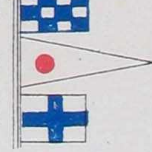

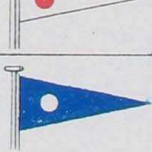
<p>I E D</p> 	<p>Cast off.</p>	<p>K D</p> 	<p>Landing is impossible.</p>
<p>R I F</p> 	<p>Make fast—to—</p>	<p>K F</p> 	<p>Look out for rocket line(<i>or</i>, line).</p>
<p>W F Q</p> 	<p>Slack away.</p>	<p>K A</p> 	<p>Endeavor to send a line by boat (cask, kite, raft, etc.).</p>
<p>K T</p> 	<p>Shift your berth. Your berth is not safe.</p>	<p>C X</p> 	<p>No assistance can be rendered; do the best you can for your- selves.</p>
<p>K P</p> 	<p>Hold on until high water.</p>	<p>K G</p> 	<p>Lookout will be kept on the beach all night.</p>
<p>K H</p> 	<p>Remain by the ship.</p>	<p>K E</p> 	<p>Lights, <i>or</i> Fires will be kept at the best place for coming on shore.</p>
<p>A B</p> 	<p>Abandon the vessel as fast as possible.</p>	<p>K C</p> 	<p>Keep a light burning.</p>

PLATE IV

<p>A D</p> 	<p>Do not abandon the vessel until the tide has ebbed.</p>	<p>A G</p> 	<p>I must abandon the vessel.</p>
<p>N M</p> 	<p>I am on fire.</p>	<p>P T</p> 	<p>Want a pilot.</p>
<p>N O</p> 	<p>I am sinking (<i>or</i>, on fire); send all available boats to save passengers and crew.</p>	<p>V G</p> 	<p>What is name of ship or Signal Station in sight?</p>
<p>Y F</p> 	<p>Want assistance; mutiny.</p>	<p>D U</p> 	<p>Repeat ship's name; your flags were not made out.</p>
<p>Y L</p> 	<p>Want immediate medical assistance.</p>	<p>W C X</p> 	<p>Signal not understood, though the flags are distinguished.</p>
<p>Y G</p> 	<p>Want a boat immediately (<i>if more than one, number to follow.</i>)</p>	<p>N C X</p> 	<p>I can not make out the flags (<i>or</i>, signals).</p>
<p>Y P</p> 	<p>Want a tug (<i>if more than one, number to follow.</i>)</p>	<p>C D</p> 	<p>Assent—Yes. Negative—No.</p>