67TH CONGRESS, 3d Session } HOUSE OF REPRESENTATIVES { DOCUMENT No. 426

DEPARTMENT OF COMMERCE

BUREAU OF NAVIGATION

FIFTY-FOURTH ANNUAL LIST OF

MERCHANT VESSELS OF THE UNITED STATES

WITH OFFICIAL NUMBERS AND SIGNAL LETTERS

AND

LISTS OF VESSELS BELONGING TO THE UNITED STATES GOVERNMENT

WITH DISTINGUISHING SIGNALS

FOR THE YEAR ENDED JUNE 30

1922

PRICE, $1.25

Sold only by the Superintendent of Documents, Government Printing Office
Washington, D. C.

WASHINGTON
GOVERNMENT PRINTING OFFICE
1922

UNITED STATES
FEB 1 1924
SENATE LIBRARY

CONTENTS.

		Page.
Part I.	Sailing vessels, alphabetically arranged	1
Part II.	Steam vessels, alphabetically arranged	53
Part IIa.	Motor vessels, alphabetically arranged	181
Part III.	Unrigged vessels, alphabetically arranged	357
	Index to compound names (Parts I, II, IIa, and III)	431
Part IV.	Loss of American merchant vessels and yachts	449
	Abandoned, sold to aliens, sold to United States, etc	455
	Seagoing merchant steam vessels of 500 gross tons and over, fitted for burning oil fuel	465
	American merchant vessels of 500 gross tons and over equipped for carrying petroleum in bulk	487
	Vessels of the United States measured under Panama and Suez Canal rules	495
Part V.	Government vessels	523
	United States Navy	525
	United States Army—	
	Quartermaster Corps	538
	Engineer Corps	544
	Ordnance Department	560
	Treasury Department—	
	Public Health Service	561
	Coast Guard	563
	Department of Commerce—	
	Bureau of Lighthouses	565
	Coast and Geodetic Survey	567
	Bureau of Fisheries	567
	Bureau of Navigation	568
	Department of Labor—	
	Bureau of Immigration	568
	Interior Department—	
	Reclamation Service	568
	Vessels owned and employed by the Panama Canal or the Panama Railroad Co	569
Appendix:	Seized German vessels, alphabetically arranged under their new names	573
List of	Vessels of the Philippine Islands	577

LETTER OF TRANSMITTAL.

DEPARTMENT OF COMMERCE,
BUREAU OF NAVIGATION,
Washington, D. C., July 27, 1922.

SIR: In compliance with the provisions of the act of Congress approved July 5, 1884, establishing the Bureau of Navigation, and directing the Commissioner of Navigation to "annually prepare and publish a list of vessels of the United States belonging to the commercial marine, specifying the official number, signal letters, name, rig tonnage, home port, and place and date of building of every vessel, distinguishing in such list sailing vessels from such as may be propelled by steam, gas, or other motive power," the fifty-fourth annual list of such vessels is herewith submitted, it being the thirty-ninth annual list prepared by the Bureau of Navigation, and bringing the record of the merchant vessels of the United States down to June 30, 1922.

This volume contains the names of vessels, classed as follows:

Sailing vessels. (Part I.)
Steam vessels. (Part II.)
Motor vessels. (Part II*a*.)
Unrigged vessels. (Part III.)
Index to compound names. (Parts I, II, II*a*, and III.)

Vessels lost, abandoned, sold to aliens, etc.; Seagoing merchant steam vessels of 500 gross tons and over fitted for burning fuel oil; American merchant vessels of 500 gross tons and over equipped for carrying petroleum in bulk; List of vessels of the United States measured under Panama and Suez Canal rules; Government vessels measured under Panama Canal rules. (Part IV.)

Government vessels: Vessels belonging to the Navy; the Quartermaster Corps, the Engineer Corps, and the Ordnance Department, United States Army; the Coast Guard; the Public Health Service; the Bureau of Lighthouses; the Coast and Geodetic Survey; the Bureau of Fisheries; the Bureau of Navigation; the Bureau of Immigration; the Reclamation Service; and the Panama Canal. (Part V.)

The information relating to merchant vessels is arranged as follows:

1. Official number of the vessel.
2. Signal letters.
3. Rig.
4. Name.
5. Tonnage (*gross and net*).
6. Register dimensions (*length, breadth, and depth*).
7. Service, of steam and motor vessels.
8. Crew, excluding master.
9. Indicated horsepower.
10. Year of building.
11. Place of building.
12. Home port (*where permanent document issues*).

Signal letters are assigned to seagoing vessels of the United States, and, upon application made through a collector of customs, they will be granted to yachts, and, in particular cases, to other vessels, if necessary. Such letters are requisite in order to afford the means of recognition by signals at sea.

A supplement to this volume, being Part VI, has been prepared, designed especially for the use of signal stations and of masters of seagoing vessels classed as follows and having distinguishing signal letters:

Seagoing vessels of the United States; yachts; vessels belonging to the Navy; the Quartermaster Corps and Engineer Corps, United States Army; the Coast Guard; the Bureau of Lighthouses; the Coast and Geodetic Survey; and the Bureau of Fisheries.

Respectfully,

D. B. CARSON,
Commissioner.

To Hon. HERBERT HOOVER,
Secretary of Commerce.

Original Plan Followed in Awarding Official Numbers.

Rigged Vessels.			Unrigged Vessels.		
Letter.	Original numbers.	New numbers.	Letter.	Original numbers.	New numbers.
A	1- 1999	105000-109999	A	29000-30999	
B	2000- 3999	160000-160999	B	31000-32999	
C	4000- 5999	125000-129999	C	33000-34999	
D	6000- 6999	157000-159999	D	35000-35999	
E	7000- 8999	135000-139999	E	36000-36999	
F	9000- 9999	120000-124999	F	37000-38999	
G	10000-10999	85000- 89999	G	39000-41999	
H	11000-11999	95000- 99999	H	[illegible]	
I	12000-12499	100000-104999	I	[illegible]	
J	12500-13999	75000- 79999	J	[illegible]	
K	14000-14499	161000-161499	K	[illegible]	
L	14500-15999	140000-144999	L	[illegible]	
M	16000-17999	90000- 94999	M	[illegible]	
N	18000-18799	130000-134999	N	[illegible]	67000
O	18800-19499	155000-156999	O	[illegible]	
P	19500-20499	160000-164999	P	54000-54999	
Q	20500-20999	[illegible]	Q	55000-55999	
R	21000-21999	110000-114999	R	56000-56999	
S	22000-23999	115000-119999	S	57000-58999	
T	24000-24999	145000-149999	T	59000-59999	
U	25000-25499	[illegible]	U	60000-60999	
V	25500-25999	[illegible]	V	61000-61999	
W	26000-26999	80000- 84999	W	62000-64499	
X	27000-27499		X	64500-64999	
Y	27500-27999		Y	65000-65999	
Z	28000-28999		Z	66000-66999	

Plan Adopted July 1, 1903.

Rigged Vessels.		Unrigged Vessels.	
Letter.	New number.	Letter.	New number.
A to Z	200000	A to Z	162000

STATUTORY LENGTH, BREADTH, DEPTH, AND HEIGHT OF VESSELS.

REVISED STATUTES, SECTION 4150.

The registry of every vessel shall express her length and breadth, together with her depth and the height under the third or spar deck, which shall be ascertained in the following manner: The tonnage deck, in vessels having three or more decks to the hull, shall be the second deck from below; in all other cases the upper deck of the hull is to be the tonnage deck. The length from the fore part of the outer planking on the side of the stem to the after part of the main stern-post of screw steamers and to the after part of the rudder-post of all other vessels measured on the top of the tonnage deck shall be accounted the vessel's length. The breadth of the broadest part on the outside of the vessel shall be accounted the vessel's breadth of beam. A measure from the underside of the tonnage-deck plank, amidships, to the ceiling of the hold (average thickness), shall be accounted the depth of hold. If the vessel has a third deck, then the height from the top of the tonnage-deck plank to the under side of the upper-deck plank shall be accounted as the height under the spar deck. All measurements to be taken in feet and fractions of feet, and all fractions of feet shall be expressed in decimals.

PART I

ALPHABETICAL LIST

OF

MERCHANT SAILING VESSELS OF THE UNITED STATES.

1922.

ALPHABETICAL LIST

OF

MERCHANT SAILING VESSELS OF THE UNITED STATES.

[Steel vessels in SMALL CAPITALS, iron vessels in *italics*.]

ABBREVIATIONS:

Bk. = bark
Bkn. = barkentine
Bg. = brig
Bgn. = brigantine
Cat. = catboat
Ctn. = catamaran
Ctr. = cutter
Lgr. = lugger
Sch. = schooner
*Sch. = schooner-barge
Shp. = ship
Slp. = sloop
*Slp. = sloop-barge
Ywl. = yawl
y. = yacht
T. = tanker

⊙ = equipped with wireless apparatus.

✚ = Classed by American Bureau of Shipping. "Rebuilt," followed by year, indicates that year of building is unknown.

Official No.	Signal letters.	Rig.	Name of vessel.	Gross tonnage.	Net tonnage.	Length.	Breadth.	Depth.	Crew.	When built.	Where built.	Home port (where permanent document issues).
			A.			*Feet.*	*Feet.*	*Feet.*				
105929	.....	Sch.	A. Booth	71	56	82.2	23.4	5.9	3	1880	Talbot County, Md.	Baltimore, Md.
106779	.....	Sch.	A. Francis	5	5	42.2	10.0	2.9	1	1890	Atlantic, N. C.	Beaufort, N. C.
107481	.....	Slp.	A. Phillips	7	7	37.5	14.4	2.6	3	1890	Fishing Creek, Md.	Annapolis, Md.
107402	.....	Slp.	A. Wesley	5	5	36.0	13.0	3.0	2	1896	Fairmount, Md.	Do.
163811	.....	Slp.	A. B. Clark	33	25	52.6	17.3	3.9	2	1893	Woolwich, Me.	Boothbay, Me.
145273	.....	Sch.	[1] A. B. King ✚	594	564	177.0	32.0	12.5	6	1881	Marine City, Mich.	Buffalo, N. Y.
214775	.....	Sch.	A. B. Newcomb	34	18	61.8	20.5	5.2	3	1917	Greenwich Piers, N. J.	Philadelphia, Pa.
107251	.....	Slp.	A. C. Marshall	5	5	39.0	13.7	2.8	4	1896	James, Md.	Baltimore, Md.
106706	.....	*Sch.	A. C. Tuxbury	679	645	181.0	35.0	13.0	6	1890	West Bay City, Mich.	Chicago, Ill.
106657	.....	Slp.	A. E. Andrews	10	5	41.7	14.8	3 2	3	1889	Cambridge, Md.	Philadelphia, Pa.
107702	KRQP	Sch.	A. F. Coats	617	541	172.3	37.0	13.5	9	1901	Hoquiam, Wash.	Mobile, Ala.
215737	LJDV	*Sch.	A. H. Olwine ✚	1,077	1,051	204.4	39.8	15.6	4	1917	Westlake, La.	Wilmington, Del.
105403	.....	Sch.	A. H. Schulz	74	58	77.4	23.5	7.4	4	1872	Baltimore, Md.	Baltimore, Md.
106217	.....	Sch.	A. J. Lawson	24	17	57.0	17.6	5.2	2	1883	Pocomoke City, Md.	Annapolis, Md.
105572	.....	Sch	A. J. Tubman	34	24	56.8	19.3	5.9	3	1875	Somerset County, Md.	Crisfield, Md.
106465	.....	Slp.	A. L. Beard	6	5	25.9	12.2	3.4	1	1883	Greenpoint, N. Y.	Bridgeport, Conn.
107579	KPWS	Sch.	A. M. Nicholson	136	101	105.0	24.6	10.4	25	1900	Essex, Mass.	New Bedford, Mass.
105891	.....	Sch.	A. W. Wright	530	507	169.7	33.3	10.8	6	1880	East Saginaw, Mich.	Port Huron, Mich.
217664	LQDS	Sch.	A. Ernest Mills	946	841	190.3	37.4	19.0	0	1919	Stockton Springs, Me.	Boston, Mass.
106060	JVWF	Sch.	Abbie C. Stubbs	345	29[illegible]	130.0	32.2	12.0	6	1882	New Haven, Conn.	New York, N. Y.
106218	KBSW	Sch.	Abbie S. Walker	190	114	103.7	28.7	8.5	4	1883	Jonesboro, Me.	Boston, Mass.
105318	JNPV	Sch.	Abel W. Parker	202	148	116.1	32.2	7.9	4	1873	Boothbay, Me.	Wilmington, Del.
220835	MBWK	*Sch.	Aberfoil	2,416	2,357	267.3	46.0	23.6	5	1919	Moss Point, Miss.	New York, N. Y.
106117	JWNF	Shp.	Abner Coburn ⊙	1,972	1,878	225.0	43.2	18.5	10	1882	Bath, Me.	San Francisco, Cal.
201152	.....	Sch.	Acadian	18	10	52.3	18.5	3.8	4	1904	Biloxi, Miss.	Gulfport, Miss.
211094	LCVB	Slp. y.	Acushla	33	25	57.0	14.5	9.2	5	1913	Bristol, R. I.	New York, N. Y.
107715	.....	Slp.	Ada	8	6	41.0	13.5	3.5	1	1901	Exmore, Va.	Norfolk, Va.
107701	.....	Slp.	Ada Bozman	6	6	38.5	13.5	3.0	2	1901	Oriole, Md.	Reedville, Va.
106818	.....	Sch.	Ada Foster	7	7	44.0	11.9	3.3	1	1891	Smyrna, N. C.	Beaufort, N. C.
213701	.....	Slp.	Ada Mae	9	9	32.6	12.2	3.0	2	1915	Rose Bay, N. C.	Washington, N. C.
107323	.....	Slp.	Ada May	8	8	42.0	14.0	3.2	4	1897	Pocomoke City, Md.	Reedville, Va.
106655	.....	Sch.	Ada J. Campbell	139	132	91.3	26.5	8.1	3	1889	Westerly, R. I.	Do.
204202	.....	Slp.	Ada M. McNeil	9	8	36.2	14.6	3.5	1	1907	New Haven, Conn.	New Haven, Conn.
107424	.....	Sch.	Adam Weber	64	64	73.9	24.2	5.6	2	1898	Tottenville, N. Y.	Perth Amboy, N. J.
107000	.....	Slp.	Addie B	26	25	52.6	17.3	3.9	1	1893	Woolwich, Me.	Boothbay, Me.
107391	.....	Slp.	Addie Branford	7	7	42.1	14.2	3.4	2	1898	Inverness, Md.	Reedville, Va.
106786	.....	Slp.	Addie G	6	5	29.5	13.2	3.3	1	1890	Patchogue, N. Y.	Patchogue, N. Y.
107699	.....	Sch.	Addie Handy	6	6	45.1	12.7	3.4	2	1901	East Creek, Md.	Alexandria, Va.
107840	.....	Sch.	Addie Mills	33	25	67.5	18.8	5.0	3	1903	Cambridge, Md.	Baltimore, Md.
105356	.....	Slp.	Addie R	11	10	34.0	13.5	3.3	1	1873	Sayville, N. Y.	Bridgeport, Conn.

[1] Formerly schooner Teutonia.

MERCHANT SAILING VESSELS OF THE UNITED STATES—Continued.

Official No.	Signal letters.	Rig.	Name of vessel.	Gross tonnage.	Net tonnage.	Length.	Breadth.	Depth.	Crew.	When built.	Where built.	Home port (where permanent document issues).
						Feet.	*Feet.*	*Feet.*				
107249	.....	Sch.	Addie A. Todd.....	6	5	40.5	12.3	2.7	4	1896	Bishops Head, Md.....	Crisfield, Md.
107626	.....	Sch.	Addie B. Robbins.....	30	18	56.0	19.3	5.7	6	1901	Greenwich, N. J.....	Philadelphia, Pa.
201527	KTMB	Sch.	Addison E. Bullard.....	1,485	1,223	218.6	42.7	19.9	11	1904	Rockport, Me.....	Mobile, Ala.
107498	.....	Slp.	Addranet.....	6	6	40.0	12.8	3.0	3	1899	Oriole, Md.....	Baltimore, Md.
1966	.....	Slp.	Adelaide.....	10	9	32.0	12.0	3.0	6	1870	Yorktown, Va.....	Crisfield, Md.
107320	.....	Sch.	Adele K. Bosley.....	54	54	71.9	23.5	5.2	4	1897	Taylors Island, Md.....	Annapolis, Md.
205775	.....	Slp.	Adell Phoebus	9	8	43.0	14.2	3.0	4	1908	Oriole, Md.....	Crisfield, Md.
107704	.....	Slp.	Adlth.....	6	6	37.3	13.6	2.7	4	1901	Crapo, Md.....	Do.
106359	.....	Sch.	Admiral.....	41	28	60.8	20.6	6.6	6	1885	Baltimore, Md.....	Philadelphia, Pa.
107509	.....	Sch.	Admiral.....	29	29	61.0	19.2	4.6	1	1899	Beaufort, N. C.	Wilmington, N. C.
107389	.....	Slp.	Admiral Dewey.....	8	8	41.2	14.3	3.5	2	1898	Crisfield, Md.....	Annapolis, Md.
106802	.....	*Sch.	Adoua.....	25	18	50.0	19.8	4.5	3	1891	Fowl River, Ala.....	New Orleans, La.
106676	.....	Sch.	Adriatic.....	915	869	202.0	34.7	16.6	2	1889	West Bay City, Mich.....	Milwaukee, Wis.
107820	.....	Sch.	Adrienne G. D.....	40	27	65.7	20.6	4.9	5	1903	Madisonville, La.....	New Orleans, La.
209770	.....	Sch.	Aegina.....	40	30	57.0	22.5	8.0	4	1912	Tarpon Springs, Fla.....	Tampa, Fla.
106765	.....	Slp.	Aeneid	11	11	38.0	14.0	3.6	1	1890	New Orleans, La.....	Port Lavaca, Tex.
105822	.....	Sch.	Ætna.....	44	35	72.0	16.4	8.0	3	1878	San Francisco, Cal.....	San Francisco, Cal.
106905	.....	Slp.	Agnes.....	10	9	50.5	13.7	3.4	3	1892	Fairmount, Md.....	Crisfield, Md
107407	.....	Slp.	Agnes.....	10	10	45.5	14.4	3.1	4	1898	Tilghman Island, Md.....	Baltimore, Md.
105089	.....	Sch.	Agnes Mabel.....	29	27	54.7	18.7	4.7	1	1871	Eden, Me.....	Bangor, Me.
107074	KLVD	Sch.	Agnes S. Quillin.....	197	187	126.5	23.9	7.8	4	1894	Bethel, Del.....	Baltimore, Md.
167796	MCQG	*Sch....	Agram.....✚	2,129	2,049	267.3	46.0	23.0	5	1919	West Point, Va.....	Philadelphia, Pa.
212959	.....	Slp.	Aguila Del Mar.....	7	7	30.0	13.8	4.8	3	1914	Naguabo, P. R.....	St. Thomas, V. I.
106922	.....	Slp.	Ajax.....	90	86	77.5	25.7	5.5	2	1892	Kennebunk, Me.....	Portland, Me.
201431	.....	Slp.	Alabama.....	0	0	39.0	13.7	3.0	2	1904	Hunting Creek, Va.....	Norfolk, Va.
20[illegible]1	.....	Sch.	Alabama.....	27	17	50.2	19.2	4.1	5	1900	Delisle, Miss.....	New Orleans, La.
20[illegible]9	LCGK	Sch.	Alabama.....	120	120	94.4	24.7	12.0	6	1911	Essex, Mass.....	Mobile, Ala.
1561	JFBV	Sch.	Alaska.....	173	164	102.0	26.1	9.1	4	1867	East Machias, Me.....	Machias, Me.
30009	.....	*Sch.	Albany.....	659	634	174.9	34.9	14.0	4	1889	Noank, Conn.....	New York, N. Y.
107497	.....	Slp.	Albatross.....	10	10	40.0	15.8	2.7	4	1899	Cambridge, Md.....	Baltimore, Md.
106147	KHFM	Slp.	Albert Baldwin.....	123	117	86.0	27.2	7.3	6	1890	Essex, Mass.....	Gloucester, Mass.
107226	KMRT	Sch.	Albert Meyer.....	459	398	156.0	36.0	11.9	9	1896	Fairhaven, Cal.....	Mobile, Ala.
107314	.....	Slp.	Albert Parks.....	6	6	40.0	13.7	3.0	4	1897	Wingate, Md.....	Crisfield, Md.
219916	LWJB	Sch.	Albert D. Cummins.....✚	1,163	1,081	189.5	41.1	19.7	8	1920	Beaumont, Tex.....	Wilmington, Del.
215632	LHWF	Sch.	Albert F. Paul.....✚	735	661	174.5	37.0	14.4	8	1917	Milford, Del.....	Baltimore, Md.
106713	.....	Sch.	Albert G. Mulford.....	15	9	44.7	16.0	4.4	5	1890	Bridgeton, N. J.....	Philadelphia, Pa.
212549	LDNW	Sch.	Albert H. Willis.....✚	567	487	157.7	34.1	14.2	7	1914	Phippsburg, Me.....	Boston, Mass.
106310	.....	Slp.	Albert W. Cook.....	10	9	43.1	14.6	3.1	5	1884	Cambridge, Md.....	Baltimore, Md.
204036	KWBQ	Sch.	Albert W. Robinson.....	498	423	163.0	34.7	12.0	2	1907	Sharptown, Md.....	Wilmington, Del.
106113	.....	Sch.	Alberta.....	77	73	78.2	25.3	6.3	3	1882	Baltimore, Md.....	Cape Charles, Va.
220923	MCFR	Sch.	Alcaeus Hooper.....✚	1,305	1,202	207.2	41.0	22.0	8	1921	Stockton Springs, Me.....	Boston, Mass.
107447	.....	Sch.	Alcina.....	81	53	83.6	23.0	9.4	11	1899	Essex, Mass.....	Pensacola, Fla.
107500	.....	Slp.	Aldeen.....	5	5	35.0	12.0	3.4	2	1899	Crisfield, Md.....	Crisfield, Md.
106039	.....	Sch.	Alert.....	66	63	77.1	21.3	6.1	3	1881	Bethel, Del	Wilmington, Del.
107704	KSBJ	Sch.	Alert.....	623	548	174.5	37.9	13.9	9	1902	Hoquiam, Wash.....	San Francisco, Cal.
107428	.....	Slp.	Aleta.....	7	5	39.5	13.0	3.3	4	1898	Pocomoke City, Md.....	Crisfield, Md.
107046	.....	Sch.	Alexander Bond.....	32	30	65.5	19.0	5.4	3	1893	St. Michaels, Md.....	Newport News, Va.
107237	.....	*Sch.	ALEXANDER HOLLEY.....	2,721	2,553	361.5	46.0	22.0	8	1896	Superior, Wis.....	Duluth, Minn.
217389	LPGQ	Sch.	Alexander H. Erickson....	970	880	197.0	39.3	15.4	10	1918	Seaford, Del.....	New York, N. Y.
105912	.....	Sch.	Alexine.....	10	9	51.0	14.6	4.3	2	1880	Solomons Island, Md.....	Crisfield, Md.
217256	.....	Sch.	Alfred.....	27	19	57.6	19.4	4.1	5	1918	Pascagoula, Miss.....	Gulfport, Miss.
107242	.....	*Sch.	ALFRED KRUPP.....	3,259	3,124	352.0	44.2	22.3	8	1896	Chicago, Ill.....	Duluth, Minn.
202518	.....	Slp.	Alfred J. Lewis.....	7	5	41.5	13.5	2.5	2	1905	Hopkins, Va.....	Reedville, Va.
106740	KHDL	Slp. y.	Alga.....	22	21	48.5	14.1	8.6	3	1888	Boston, Mass.....	Portland, Me.
107815	.....	Slp.	Alger.....	8	6	37.8	12.8	3.0	1	1902	Davis, N. C.....	Washington, N. C.
106015	.....	Sch.	Algeria	10	9	36.6	12.8	3.3	1	1881	Smyrna, N. C.....	Manteo, N. C.
202642	.....	Sch.	Algoma.....	44	18	75.0	19.4	8.2	7	1905	Milton, Fla.....	Pensacola, Fla.
215464	.....	Ywl.y.	Algonkin	19	19	45.0	13.5	5.5	2	1913	West De Pere, Wis.....	Milwaukee, Wis.
202421	.....	Sch.	Algonquin.....	17	9	50.3	18.8	3.6	5	1905	Biloxi, Miss.....	New Orleans, La.
520	.....	Sch.	Alice.....	14	14	38.8	15.2	4.4	4	1866	Key West, Fla.....	Key West, Fla.
105396	JPSW	Sch.	Alice.....	232	220	115.0	31.3	10.4	7	1874	Beans Point, Wash.....	Seattle, Wash.
105607	.....	Sch.	Alice.....	5	5	31 2	10.6	3.9	2	1876	Kennebunk Me.....	Portsmouth, N. H.
105999	.....	Sch.	Alice.....✚	307	291	137.3	30.3	9.8	6	1881	Manitowoc, Wis.....	Port Arthur, Tex.
106760	KHGW	*Sch.	Alice.....	639	615	169.4	33.8	15.3	3	1890	Boston, Mass.....	Boston, Mass.
107800	.....	Slp.	Alice.....	9	5	47.0	15.6	3.5	4	1902	Belhaven, N. C.....	Elizabeth City, N. C.
207414	LDMH	Slp. y.	Alice.....	17	14	47.0	12.0	7.0	3	1910	Boston, Mass.....	Bridgeport, Conn.
211332	LDBP	Sch. y.	Alice [1].....	16	1	651.3	11.2	6.5	2	1913	New York, N. Y.....	Cape Vincent, N. Y.
209262	.....	Slp.	Alice.....	8	7	38.0	13.6	3.3	3	1906	Hunting Creek, Va.....	Crisfield, Md.
210369	.....	Slp.	Alice.....	16	16	46.0	17.0	4.7	4	1920	Fajardo, P. R.....	San Juan, P. R.
106959	.....	Slp.	Alice Booth.....	9	9	45.7	11.8	3.6	2	1892	Chisemans Creek, Va.....	Richmond, Va.
106124	.....	Sch.	Alice Bramble.....	10	9	40.0	13.0	3.6	4	1882	Easton, Md.....	Philadelphia, Pa.
105186	.....	Sch.	Alice Cory.....	45	34	61.5	22.0	5.8	3	1872	Baltimore, Md.....	Baltimore, Md.
106899	KLBS	Sch.	Alice Cooke.....	782	722	185.6	39.0	15.4	11	1891	Port Blakeley, Wash.....	Honolulu, Hawaii.
105258	.....	Sch.	Alice Hodges.....	69	66	76.0	23.2	6.5	3	1873	Baltimore, Md.....	Baltimore, Md.
106663	.....	Sch.	Alice Langrall.....	10	9	53 4	14.6	3.0	5	1889	Madison, Md.....	Do.
105652	.....	Slp.	Alice M.....	10	10	36.0	12.8	3.4	2	1876	Blue Point, N. Y.....	Perth Amboy, N. J.

[1] Formerly schooner-yacht Lehua.

MERCHANT SAILING VESSELS OF THE UNITED STATES—Continued.

Official No.	Signal letters.	Rig.	Name of vessel.	Gross tonnage.	Net tonnage.	Length.	Breadth.	Depth.	Crew.	When built.	Where built.	Home port (where permanent document issues).
						Feet.	*Feet.*	*Feet.*				
1383	.....	Sch.	Alice McGuigin.....	32	21	60.6	21.8	4.2	4	1859	Pearl River, Miss.....	New Orleans, La.
107056	.....	Sch.	Alice Moore.....	28	27	64.5	17.5	5.3	6	1893	Baltimore, Md.....	Baltimore, Md.
105471	.....	[4]Sch.	Alice B. Norris.....	602	580	194.0	32.4	13.2	6	1872	Milwaukee, Wis.....	Chicago, Ill.
215977	LJQH	Sch.	[1]Alice L. Pendleton.....	1,394	1,295	228.0	40.0	19.0	10	1918	Wilmington, N. C.....	New York, N. Y.
107799	.....	Slp.	Alice M. Bradley.....	9	5	47.0	15.6	3.5	4	1902	Belhaven, N. C.....	Elizabeth City, N. C.
107211	KMPL	Sch.	Alice M. Colburn.....+	1,603	1,434	225.1	43.3	20.4	10	1896	Bath, Me.....	Boston, Mass.
202520	.....	Sch.	Alice S. Wentworth.....	68	65	73.2	23.7	6.1	2	1905	Wells, Me.....	Vineyard Haven, Mass.
201655	KTPC	Sch.	Alice May Davenport....+	1,144	952	194.6	39.4	18.3	8	1905	Bath, Me.....	New York, N. Y.
105343	.....	Sch.	Alice and Anna.....	49	33	69.5	22.5	5.5	3	1874	Milford Haven, Va.....	Baltimore, Md.
219602	LVPR	Bkn.	Alicia Hayside.....+	2,365	2,132	266.5	46.0	24.1	17	1919	Samoa, Cal.....	San Francisco, Cal.
106379	.....	Sch.	Alida Hearn.....	28	26	56.4	18.7	5.2	1	1885	Pocomoke City, Md.....	New York, N. Y.
106628	.....	Slp.	Alida Wood.....	6	5	30.2	13.3	3.2	1	1889	Patchogue, N. Y.....	Bridgeport, Conn.
221564	MDOJ	[4]Sch.	Allegany.....	2,298	2,177	267.3	46.0	23.6	6	1921	Glidersleeve, Conn.....	Baltimore, Md.
1939	.....?	Sch.	Allen Gurney.....	169	161	92.0	27.0	8.5	3	1867	Rondout, N. Y.....	Calais, Me.
105253	.....	Slp.	Alletta L. Hamilton.....	97	92	84.4	25.5	6.6	3	1873	Yarmouth, Me.....	Boston, Mass.
106463	.....	Slp.	Ally Ray.....	6	6	31.0	12.3	3.3	1	1887	Patchogue, N. Y.....	Bridgeport, Conn.
107390	.....	Slp.	Alma.....	6	6	38.3	14.3	2.8	3	1898	Fishing Creek, Md.....	Reedville, Va.
107672	.....	Sch.	Alma Stubbs.....	36	36	69.7	20.9	6.3	3	1901	Sharptown, Md.....	Do.
1265	.....	Sch.	Almedia.....	21	12	47.8	17.7	4.8	5	1853	Islip, N. Y.....	Philadelphia, Pa.
106265	.....	Sch.	Almira Cox.....	18	10	46.0	16.8	4.8	4	1884	Leesburg, N. J.....	Do.
107687	KRFH	Sch.	Alpena.....+	970	833	206.0	40.7	16.5	7	1901	Port Blakely, Wash.....	Mobile, Ala.
107136	.....	[4]Sch.	Alphonse.....	25	15	54.0	21.2	3.9	3	1894	Moreau, Miss.....	Gulfport, Miss.
213305	LFKH	Bkn.	[2]ALTA.....	1,381	1,262	236.0	44.2	18.1	41	1900	Port Glasgow, Scotland.....	San Francisco, Cal.
219864	.....	Slp.	Altagracia.....	11	11	39.8	14.3	4.9	3	1920	Mayaguez, P. R.....	San Juan, P. R.
211560	LDFM	[4]Sch.	Altamaha .....+	944	922	181.4	40.0	15.4	3	1913	Wilmington, Del.....	New York, N. Y.
106715	KHBN	Sch.	Altana M. Jagger.....	132	125	102.4	22.0	7.8	3	1890	.....do.....	Providence, R. I.
202579	.....	Sch.	Althea.....	26	19	55.0	19.9	4.0	5	1905	Handsboro, Miss.....	Gulfport, Miss.
107630	KQSJ	Sch.	Alumna.....	696	644	189.1	40.0	15.6	9	1901	North Bend, Oreg.....	San Francisco, Cal.
107620	KQPB	Sch.	Alvena.....	772	687	186.4	39.7	14.3	9	1901	Fairhaven, Cal.....	Do.
105802	.....	Sch.	Alwilda C. Eaton.....	68	65	72.0	23.6	6.2	4	1878	Cambridge, Md.....	Baltimore, Md.
105621	.....	Sch.	Amanda B. Lore.....	21	13	46.0	17.3	4.6	5	1876	Port Norris, N. J.....	Philadelphia, Pa.
106304	.....	Sch.	Amanda F. Lewis.....	47	33	67.0	22.3	6.5	4	1884	Madison, Md.....	Reedville, Va.
107310	.....	Sch.	Amanda W. Fillmore.....	9	9	52.4	14.8	3.2	2	1897	Oriole, Md.....	Crisfield, Md.
666	.....	Slp.	Amazon.....	48	46	55.0	23.5	6.1	1	1854	Greenpoint, N. Y.....	New York, N. Y.
107726	KRND	Bkn.	Amazon.....+	1,167	1,105	209.0	42.5	19.0	14	1902	Benicia, Cal.....	Do.
106507	KJTS	Sch.	Ambrose Snow.....	80	76	82.5	21.5	9.8	2	1888	Brooklyn, N. Y.....	New Bedford, Mass.
107150	.....	Sch.	Amelia.....	11	11	46.4	13.4	3.1	5	1895	Havre de Grace, Md.....	Wilmington, Del.
23049	.....	Sch.	[3]Amelia D. Riggin.....	24	13	51.6	17.6	5.3	6	1867	Greenport, N. Y.....	Philadelphia, Pa.
107269	.....	Sch.	America.....	97	97	91.2	23.0	11.2	12	1897	Gloucester, Mass.....	New Bedford, Mass.
221724	.....	Slp.	America.....	11	8	39.1	14.1	3.7	3	1921	Crisfield, Md.....	Crisfield, Md.
221453	.....	Sch.	American.....	137	93	107.6	25.0	11.5	25	1921	Essex, Mass.....	Gloucester, Mass.
105444	.....	Sch.	American Eagle.....	15	14	43.8	15.2	4.0	1	1874	Accomac County, Va.....	Newport News, Va.
107581	.....	Sch.	American Girl.....	17	13	48.0	16.9	3.8	5	1900	Biloxi, Miss.....	Gulfport, Miss.
107734	.....	Sch.	Amerigo.....	29	25	61.0	19.2	4.3	2	1902	Islip, N. Y.....	Cape Charles, Va.
205281	.....	Slp.	Amistad.....	6	6	30.0	11.7	4.2	3	1908	Boqueron, P. R.....	San Juan, P. R.
214162	.....	Sch. y.	Amorilla.....	41	35	68.0	16.5	9.3	6	1916	Boston, Mass.....	Albany, N. Y.
161910	KRNG	Bkn	[4]Amos Pegs.....+	685	621	157.2	30.5	17.6	7	1877	Elsfleth, Germany.....	New York, N. Y.
209295	.....	Slp.	Amparito.....	6	6	33.4	10.7	4.6	7	1911	Catano, P. R.....	San Juan, P. R.
207205	.....	Slp.	Amparo.....	6	6	32.5	12.2	3.9	3	1910	Boqueron, P. R.....	Do.
202252	.....	[4]Sch.	AMPERE.....	698	628	156.0	34.5	16.0	3	1905	Newburgh, N. Y.....	New York, N. Y.
107642	.....	Slp.	Amy Goldstrom.....	8	8	43.0	14.5	3.2	4	1901	Deals Island, Md.....	Crisfield, Md.
212660	.....	Slp.	Amy Mister.....	30	25	57.0	19.7	5.6	6	1914	Oriole, Md.....	Do.
105674	JSFW	Bk.	Amy Turner.....	991	900	174.0	35.4	21.0	6	1877	Boston, Mass.....	San Francisco, Cal.
105006	.....	Sch.	Amy Wixon.....	47	45	67.5	21.0	6.6	6	1870	Boothbay, Me.....	Pensacola, Fla.
106829	.....	Sch.	Anaconda.....	42	40	54.0	16.8	9.1	2	1891	Seattle, Wash.....	Seattle, Wash.
215802	.....	Sch.	Anais.....	27	18	56.7	19.1	4.1	5	1917	Pascagoula, Miss.....	Gulfport, Miss.
107703	.....	Sch.	[3]Ana Maria.....	25	25	58.7	16.2	5.7	3	1878	Vega Baja, P. R.....	San Juan, P. R.
219318	LTWP	Sch.	Anandale.....+	1,630	1,530	227.0	42.3	22.8	10	1919	Sharptown, Md.....	New York, N. Y.
219004	LTDH	[4]Sch.	Anastasia.....+	1,313	1,212	228.1	37.0	10.3	5	1919	Jacksonville, Fla.....	Philadelphia, Pa.
220817	MBVS	[4]Sch.	Andrew McDonald.....+	2,218	2,138	267.3	46.0	23.6	8	1919	Stonington, Conn.....	New York, N. Y.
107305	.....	Slp.	Andrews Brothers.....	9	9	45.0	15.3	3.3	7	1897	Crapo, Md.....	Baltimore, Md.
106519	.....	Sch.	Angeline.....	41	28	67.5	20.5	4.8	5	1887	Bonfouca, La.....	New Orleans, La.
107536	.....	Sch.	Angielena.....	40	40	62.0	18.4	7.6	6	1900	Gloucester, Mass.....	Pensacola, Fla.
106214	.....	Sch.	Angie and Clena.....	10	9	45.6	14.6	3.4	5	1883	St. Michaels, Md.....	Baltimore, Md.
200442	.....	Sch.	Anita D.....	40	29	69.0	21.0	4.8	4	1903	Madisonville, La.....	New Orleans, La.
213649	.....	[4]Sch.	Ankla.....	285	285	142.5	31.6	8.4	2	1915	West Lake, La.....	Port Arthur, Tex.
819	.....	Slp.	Ann Amelia.....	15	14	38.6	15.0	4.0	2	1867	Staten Island, N. Y.....	Perth Amboy, N. J.
418	.....	Slp.	Ann Gertrude.....	14	13	40.0	15.2	4.3	1	1851	Patchogue, N. Y.....	Bridgeport, Conn.
107062	.....	Sch.	Ann C. Stuart.....	50	47	59.4	22.2	5.7	2	1893	Ellsworth, Me.....	Ellsworth, Me.
105562	.....	Slp.	Anna.....	8	8	34.5	16.4	3.8	4	1875	Tobacco Stick, Md.....	Baltimore, Md.
215636	.....	Sch.	Anna Eve.....	28	19	54.5	18.8	4.4	5	1917	Biloxi, Miss.....	Gulfport, Miss.
1658	.....	Sch.	Anna Lloyd.....	60	57	80.0	22.0	5.0	3	1863	Somerset County, Md.....	Baltimore, Md.

[1] Formerly schooner Hauppauge.
[2] Formerly British bark Alta.
[3] Formerly sloop Starlight.
[4] Formerly {a Norwegian bark Vineta. b British bark Vineta. c American bark Vineta.
[5] Formerly Spanish schooner Ana Maria.

MERCHANT SAILING VESSELS OF THE UNITED STATES—Continued.

Official No.	Signal letters.	Rig.	Name of vessel.	Gross tonnage.	Net tonnage.	Length.	Breadth.	Depth.	Crew.	When built.	Where built.	Home port (whore permanent document issues).
						Feet.	*Feet.*	*Feet.*				
105093	.....	Sch.	Anna E. Chase	10	9	38.0	11.2	3.2	2	1872	Shelltown, Md	Washington, D. C.
201396	KTJP	Sch.	Anna M. Hudson	338	299	133.5	31.8	10.0	6	1904	Bethel, Del	Tampa, Fla.
106994	.....	Sch.	Anna M. Newcomb	24	15	51.6	16.7	4.9	4	1893	Leesburg, N. J	Philadelphia, Pa.
106014	.....	Sch.	Anna M. Robbins	25	14	52.5	17.8	5.3	5	1881	Dorchester, N. J	Do.
207312	LBKG	Sch.	Anna R. Heldritter +	694	610	185.0	37.1	13.5	8	1910	Sharptown, Md	Newark, N. J.
205029	.....	Slp.	Anna May Rich	16	11	50.8	16.1	4.0	5	1908	Oriole, Md	Cape Charles, Va.
22061	.....	Sch.	[1]Anna M. D. Roehle	63	60	79.0	23.5	5.0	4	1855	Dorchester County, Md	Baltimore, Md.
105865	.....	Slp.	Annabell	6	6	30.0	12.0	3.0	1	1879	Greenport, N. Y	Greenport, N. Y.
216084	LJVM	*Sch.	Annapolis	1,371	1,257	228.7	40.6	16.0	2	1918	Wilmington, Del	Baltimore, Md.
219901	LWHP	Bkn.	Anne Conyn +	2,265	2,137	266.5	46.0	24.1	15	1919	Rolph, Cal	San Francisco, Cal.
105859	.....	Sch.	Anne E. Wiley	25	23	52.4	18.8	4.8	2	1879	Dorchester County, Md	Baltimore, Md.
220817	MBVS	*Sch.	Andrew McDonald +	2,218	2,138	267.3	46.0	23.6	8	1919	Stonington, Conn	New York, N. Y.
1946	.....	Sch.	Annie	17	16	41.0	16.0	4.8	8	1870	Key West, Fla	Key West, Fla.
209426	KSRH	*Sch.	Annie	1,098	989	221.0	35.5	18.1	6	1903	Bath, Me	Boston Mass.
105144	.....	Sch.	Annie Belle	84	71	82.5	24.0	6.5	4	1872	Salisbury, Md	Baltimore, Md.
105508	.....	Sch.	Annie Belle	63	59	77.8	23.0	5.7	3	1875	Federalsburg, Md	Do.
107356	.....	Slp.	Annie Bennett	10	10	46.6	15.8	3.6	5	1898	Inverness, Md	Crisfield, Md.
222028	.....	Slp.	Annie C	11	8	37.0	14.9	4.2	2	1922	Holtonhead, N. C	Beaufort, N. C.
200477	.....	Slp.	Annie Elwood	7	5	34.0	15.3	2.6	1	1903	Mount Pleasant, N. C	Washington, N. C.
9902	.....	Sch.	[2]Annie Holmes	18	11	45.2	17.0	4.4	4	1871	Riverhead, N. Y	Philadelphia, Pa.
210636	.....	Slp.	Annie Lee	13	7	42.0	15.4	3.5	2	1912	Youngs Creek, Va	Crisfield, Md.
107484	.....	Sch.	Annie Mackie	16	10	49.1	16.0	3.0	5	1899	Biloxi, Miss	Gulfport, Miss.
107609	.....	Sch.	Annie Mallena	17	12	47.0	16.2	3.8	3	1900	Pass Christian, Miss	Do.
107521	.....	Sch.	Annie May	34	24	54.6	19.3	4.9	3	1899	Colonels Island, Ga	Savannah, Ga.
107287	.....	Sch.	Annie Mills	15	15	54.5	15.6	3.8	2	1897	Taylors Island, Md	Baltimore, Md.
107483	.....	Sch.	Annie Redding	17	11	49.0	16.7	3.6	3	1899	Biloxi, Miss	Gulfport, Miss.
106799	.....	Slp.	Annie V	6	6	29.5	13.4	4.0	1	1890	Patchogue, N. Y	Patchogue, N. Y.
106686	KGRH	Sch.	Annie B. Mitchell	463	397	145.3	34.1	11.9	6	1889	Madison, Conn	New London, Conn.
106831	.....	Sch.	Annie C. Johnson	32	21	59.0	20.6	5.4	6	1891	Solomon, Md	Philadelphia, Pa.
215684	LJCG	Sch.	Annie C. Ross +	791	686	175.5	38.2	14.0	8	1917	Bath, Me	Boston, Mass.
107160	.....	Sch.	Annie E. Edwards	61	39	72.8	22.6	6.2	2	1895	Tottenville, N. Y	Baltimore, Md.
107315	.....	Slp.	Annie E. Todd	6	6	40.7	13.9	2.9	4	1897	Bishops Head, Md	Crisfield, Md.
105605	JRQW	Sch.	Annie E. Webb	101	96	92.0	25.1	6.1	4	1876	Northport, N. Y	Baltimore, Md.
107307	KNDL	Sch.	Annie M. Campbell	565	485	168.4	37.6	12.8	8	1897	Port Blakeley, Wash	San Francisco, Cal.
203539	KVPR	Sch.	[3]Annie M. Murphy +	589	481	165.4	36.1	12.9	6	1906	Millbridge, Me	Mobile, Ala.
106863	.....	Sch.	Annie M. Preble	102	97	82.5	24.2	7.3	2	1891	Addison, Me	Boothbay, Me.
212573	LDPT	Shp.	[4]ANNIE M. REID	2,165	2,079	291.3	42.2	24.0	26	1892	Glasgow, Scotland	San Francisco, Cal.
217610	LPWT	Bkn.	Annie M. Rolph +	1,393	1,226	231.4	43.5	18.6	13	1919	Rolph, Cal	Do.
105273	JNBP	Sch.	Annie P. Chase	256	227	121.6	32.4	10.0	5	1873	Alna, Me	Machias, Me.
206121	.....	Sch.	Annie R. Shillingsburg	45	30	69.5	20.8	5.7	14	1909	Greenwich, N. J	Philadelphia, Pa.
107519	.....	Sch.	Annie Lena White	13	7	45.0	16.0	3.1	1	1899	Lake Landing, N. C	Washington, N. C.
106825	KJNB	Sch.	Annie and Reuben	128	122	87.1	26.4	6.8	5	1891	Bath, Me	Stonington, Me.
818	.....	Slp.	Ansley Bedell	10	9	36.0	13.8	3.9	2	.....	.....	Perth Amboy, N. J.
1832	.....	Sch.	Antelope	37	36	66.0	18.5	6.8	4	1861	Hampton, Va	Greenport, N. Y.
200718	KSWJ	Sch.	Anthony D. Nichols +	680	564	172.0	36.6	13.5	9	1904	Bath, Me	New York, N. Y.
201018	.....	Sch.	Apache	20	13	50.3	19.4	3.7	5	1904	Handsboro, Miss	Mobile, Ala.
212742	.....	Slp.	Apollo	34	23	55.8	19.8	5.5	3	1914	Solomons, Md	Annapolis, Md.
109253	.....	Sch.	Arabelle	26	16	52.0	17.5	5.3	6	1911	Dorchester, N. J	Philadelphia, Pa.
167645	.....	*Sch.	Aransas +	1,312	1,210	228.0	37.2	20.5	5	1919	Houston, Tex	Baltimore, Md.
215199	LHJC	Ship	[5]ARAPAHOE +	2,163	2,061	276.8	42.0	24.0	14	1892	Port Glasgow, Scotland	Seattle, Wash.
202640	.....	Sch.	Arapahoe	16	7	49.6	18.1	3.2	2	1905	Biloxi, Miss	Mobile, Ala.
210839	.....	Sch.	Arcas	84	50	93.2	22.3	11.0	15	1912	Essex, Mass	Galveston, Tex.
106549	.....	Sch.	Arenac	521	496	178.6	34.5	12.7	4	1888	St. Clair, Mich	New York, N. Y.
105045	.....	Sch.	Arianna Bateman	63	60	77.0	23.4	6.2	5	1871	Oxford, Md	Baltimore, Md.
201479	.....	Sch.	Ariola	50	20	73.3	20.0	8.2	6	1904	Milton, Fla	Pensacola, Fla.
107141	.....	Sch.	Armida	14	13	42.0	13.7	3.7	6	1895	Tampa, Fla	Key West, Fla.
167795	MCPW	*Sch.	Armistead +	2,100	2,100	267.3	46.0	23.6	5	1919	Baltimore, Md	Philadelphia, Pa.
106432	.....	Slp.	Arrow	8	7	28.2	13.4	3.5	2	1882	Mary Esther, Fla	Key West, Fla.
203682	.....	Sch.	Arthimease C	19	12	51.9	17.5	3.8	3	1906	Biloxi, Miss	Gulfport, Miss.
106123	.....	Sch.	Arthur Stewart	10	9	46.3	14.8	3.3	4	1882	St. Michaels, Md	Philadelphia, Pa.
106909	.....	Sch.	Arthur Stewart	25	24	61.1	17.7	4.5	3	1892	Tilghmans Island, Md	Baltimore, Md.
215704	.....	Slp.	Arturo	6	6	31.7	12.0	4.6	3	1917	Fajardo, P. R	San Juan, P. R.
105887	.....	Sch.	Asa M. Lowe	13	12	39.6	15.0	4.4	3	1880	Manatee, Fla	Tampa, Fla.
107607	.....	Slp.	Asenath R. Eaton	10	10	34.4	11.4	4.5	2	1900	Deer Isle, Me	Castine, Me.
220701	MBQV	*Sch.	Ashland +	2,223	2,120	267.3	46.0	23.0	8	1919	Stonington, Conn	Baltimore, Md.
205011	.....	Sch.	Aspinet	126	83	102.5	23.7	12.2	18	1908	Essex, Mass	Boston, Mass.
106275	.....	Sch.	Athalie	70	67	73.3	25.0	6.1	4	1884	Newark, N. J	Greenport, N. Y.
107501	KPLF	Slp. y.	†Athene	75	67	83.4	19.0	10.8	10	1899	Bristol, R. I	San Francisco, Cal.
202752	KVMP	Sch.	Athlete	132	96	107.4	25.0	11.6	22	1906	Essex, Mass	New Bedford, Mass.
202526	.....	Sch.	Atlantic	24	14	53.0	19.1	4.0	2	1905	Delisle, Miss	Gulfport, Miss.
213708	LFPR	*Sch.	Atlantic	1,900	1,680	264.1	44.2	20.5	4	1915	Bath, Me	Fall River, Mass.
220978	MCHN	Sch.	Atlantic Coast +	1,643	1,517	227.5	42.8	23.7	10	1921	Thomaston, Me	Boston, Mass.
1130	.....	Slp.	Atlas	5	5	32.0	11.0	3.4	1	1857	New York, N. Y	Newport News, Va.
107051	.....	Slp.	Atlas	5	5	37.0	12.3	2.7	3	1893	Crisfield, Md	Crisfield, Md.

[1] Formerly schooner { *a* Sebastapol, *b* Hattie C. Wheatley.

[2] Formerly sloop Friendly.

[3] Formerly schooner James T. Maxwell, jr.

[4] Formerly { *a* Bark Howard D. Troop, *b* British bark Annie M. Reid.

[5] Formerly { *a* German ship Steinbek, *b* American ship Northern Light.

† Composite.

MERCHANT SAILING VESSELS OF THE UNITED STATES—Continued.

Official No.	Signal letters.	Rig.	Name of vessel.	Gross tonnage.	Net tonnage.	Length.	Breadth.	Depth.	Crew.	When built.	Where built.	Home port (where permanent document issues).
						Feet.	*Feet.*	*Feet.*				
107478	.....	Slp.	Atlas	163	129	90.0	29.6	7.1	3	1899	South Portland, Me	Portland, Me.
209039	.....	Sch.	August	14	7	47.0	15.8	3.0	4	1911	Biloxi, Miss	Gulfport, Miss.
105035	.....	Sch.	Augusta	54	51	71.4	23.3	5.7	3	1871	Dorchester County, Md	Baltimore, Md.
107513	.....	Sch.	Augusta M	12	8	46.6	14.0	3.0	1	1899	Smyrna, N. C	Beaufort, N. C.
216434	LKVF	Sch.	Augusta G. Hilton	1,562	1,412	223.6	41.6	21.6	10	1918	Thomaston, Me	Boston, Mass.
201951	KTSW	Sch.	Augusta W. Snow ✚	830	671	183.3	36.5	17.1	9	1905	Brewer, Me	Do.
106493	.....	Sch.	Aurora	2,236	2,181	290.0	41.0	21.5	14	1887	Cleveland, Ohio	Chicago, Ill.
107707	KRHB	Bkn.	Aurora	1,211	1,070	221.3	42.4	17.7	15	1901	Everett, Wash	San Francisco, Cal.
25	.....	Sch.	[1] Australia	35	29	67.0	18.9	4.8	3	.....	Prize vessel	Baltimore, Md.
106094	.....	Sch.	Avalon	57	42	79.1	22.2	6.1	3	1882	Pocomoke City, Md	Annapolis, Md.
106861	.....	Sch.	Avalon	22	17	59.0	18.1	4.8	2	1891	....do	Do.
107231	.....	Sch.	Avalon	59	52	74.3	20.0	10.0	8	1896	East Boston, Mass	Galveston, Tex.
204194	KWDJ	Slp. y.	†Avenger	34	21	58.0	14.3	9.1	4	1907	Bristol, R. I	Boston, Mass.
166554	.....	*Sch.	[2] Avlo ✚	473	450	144.3	31.8	15.1	1	1890	Nykyoko, Russia	Pensacola, Fla.
106979	.....	Slp.	Avis Gray	11	10	38.0	13.5	3.8	1	1892	Centerport, N. Y	Bridgeport, Conn.
106787	KHRB	Sch.	Azalea	480	480	150.0	35.0	11.0	7	1890	Eureka, Cal	Seattle, Wash.
202360	.....	Sch.	Azelea	25	16	52.7	20.4	4.4	5	1905	Biloxi, Miss	Gulfport, Miss.
217247	LNVF	Sch.	Azua	664	613	171.2	34.8	14.7	8	1918	Linoleumville, N. Y	New York, N. Y.
			B.									
3808	.....	Slp.	B. Phillips	7	7	39.0	14.5	2.3	4	1899	Fishing Creek, Md	Crisfield, Md.
3253	.....	Sch.	B. F. Jayne	78	59	74.6	26.5	5.8	2	1883	Stonybrook, N. Y	Fall River, Mass.
3280	.....	Sch.	B. G. Rhode	36	22	63.9	21.4	4.3	6	1883	Rotten Bayou, Miss	Gulfport, Miss.
2901	JPQB	Bk.	B. P. Cheney	1,322	1,200	195.9	38.6	24.2	19	1874	Bath, Me	San Francisco, Cal.
77106	KLSF	Sch.	[3] B. P. Gravenor	184	138	128.0	23.6	9.8	5	1893	Sharptown, Md	Crisfield, Md.
3563	.....	Sch.	B. P. Miles	10	9	52.5	14.1	3.2	6	1892	Monie, Md	Baltimore, Md.
3169	.....	Sch.	B. W. Bramble	45	42	69.4	22.5	6.0	4	1881	Baltimore, Md	Reedville, Va.
3837	KPTQ	Sch.	Bainbridge	566	496	170.4	37.0	12.8	9	1900	Port Blakeley, Wash	San Francisco, Cal.
219352	LVBS	Sch.	[4] Balsa	557	514	161.1	35.0	13.0	7	1919	Yarmouth, N. S	Philadelphia, Pa.
203381	.....	Slp.	Baltimore	8	8	29.2	10.1	3.4	3	1905	Catano, P. R	San Juan, P. R.
214479	LGJW	*Sch.	Baltimore ✚	1,307	1,242	229.7	40.1	16.1	4	1916	Baltimore, Md	Baltimore, Md.
167793	MCQD	*Sch.	Bango	2,129	2,049	267.3	46.0	23.6	5	1919	Quantico, Va	Philadelphia, Pa.
3529	KLBF	Sch.	Bangor	511	398	165.0	36.5	11.8	1	1891	Eureka, Cal	San Francisco, Cal.
211035	LCVD	Slp. y.	Barbara	33	25	57.0	14.5	9.2	5	1913	Bristol, R. I	New York, N. Y.
212780	.....	Sch.	Barcelona	77	41	81.2	21.3	9.5	9	1914	Pensacola, Fla	Pensacola, Fla.
221348	MCTS	*Sch.	Barnstable	1,626	1,484	244.8	41.1	20.2	4	1921	Bath, Me	Fall River, Mass.
201365	KTJC	*Sch.	Barry	954	865	193.6	35.0	17.6	4	1904	Noank, Conn	Philadelphia, Pa.
3670	KMNP	*Sch.	Bast	693	613	173.2	35.0	14.2	3	1896	.....do	Do.
3745	KNHB	*Sch.	Bear Ridge	910	842	201.0	34.8	17.6	4	1898	.....do	Do.
3944	.....	Sch.	Beatrice	14	14	41.0	13.6	4.8	4	1902	Unalaska, Alaska	St. Michael, Alaska.
125600	.....	Sch.	[5] Beatrice	81	81	79.4	21.9	9.0	6	1877	Stamford, Conn	Tampa, Fla.
200628	KSVM	*Sch.	Beattie	1,117	1,009	221.5	35.5	18.5	4	1904	Bath, Me	Boston, Mass.
212607	LDRG	*Sch.	Beaufort ✚	944	922	181.4	40.0	15.4	3	1914	Wilmington, Del	New York, N. Y.
3260	.....	Sch.	Bedsworth	23	22	57.6	17.4	4.9	2	1883	Pocomoke City, Md	Baltimore, Md.
211612	LDFV	*Sch.	Belfast ✚	944	922	181.4	40.0	15.4	3	1913	Wilmington, Del	New York, N. Y.
3973	.....	Sch.	Belle	5	[6] 5	26.8	8.1	3.6	2	1903	Ketchikan, Alaska	Ketchikan, Alaska.
2887	.....	Sch.	Belle Brown	217	207	124.5	27.4	9.3	6	1873	Chicago, Ill	Cleveland, Ohio.
3775	.....	Sch.	Belle Creole	20	14	49.6	17.9	4.1	4	1899	Delisle, Miss	Gulfport, Miss.
202683	.....	Sch.	Belle Foster	18	12	52.7	19.2	3.9	5	1905	Scranton, Miss	Do.
3942	.....	Sch.	Belle France	11	7	38.8	15.2	3.1	2	1902	Delisle, Miss	Do.
3445	.....	Sch.	Belle S. Byrd	10	9	54.0	13.7	3.5	3	1889	Monie, Md	Crisfield, Md.
212949	LFGH	Bk.	[4] BELMONT	1,521	1,399	236.4	38.1	21.8	17	1891	Port Glasgow, Scotland	Boston, Mass.
214936	LHBS	*Sch.	Belmont	909	896	198.0	31.6	18.0	6	1917	Baltimore, Md	Philadelphia, Pa.
203505	.....	Slp.	Ben Hur	10	8	48.5	15.9	3.3	5	1906	Champ, Md	Crisfield, Md.
2722	.....	*Sch.	*Benefactor*	827	773	173.0	36.0	18.4	2	1870	Chester, Pa	Savannah, Ga.
3508	KJQR	Sch.	Benjamin A. Van Brunt ✚	1,191	1,132	196.1	41.2	18.1	12	1891	Bath, Me	New York, N. Y.
3270	KBVT	Shp.	Benj. F. Packard ⓒ	2,156	2,013	244.2	43.2	18.2	15	1883	.....do	Port Townsend, Wash.
221221	MCSB	Bark.	*Benmore*	1,478	1,367	242.0	39.4	23.7	17	1870	Port Glasgow, Scotland	New York, N. Y.
3885	.....	Slp.	Bennett	5	5	28.6	11.2	2.6	1	1894	Port Lavaca, Tex	Port Lavaca, Tex.
201442	.....	Slp.	Bernice J	8	8	40.6	14.5	3.3	3	1904	Accomac, Va	Crisfield, Md.
200735	.....	Slp.	Bertha	10	6	33.6	11.2	5.8	2	1904	Bremen Me	Portland, Me.
3735	.....	Slp.	Bertha D	6	6	28.4	12.9	3.1	1	1897	Jamesport, N. Y	Greenport, N. Y.
3018	.....	Sch.	Bertha May	37	36	59.5	22.3	5.7	2	1876	Dorchester County, Md	Annapolis, Md.
3428	.....	Sch.	Bertha V	58	55	67.8	22.6	5.8	2	1889	Millbridge, Me	Machias, Me.
3696	.....	Sch.	Bertha E. Dean	7	5	42.2	13.3	3.0	4	1896	Hooper Island, Md	Crisfield, Md.
3731	.....	Slp.	Bertha M. Dean	5	5	36.0	13.5	2.6	3	1897	Fishing Creek, Md	Do.
3922	KVGC	Sch.	Bertha and Pearl	114	77	95.5	24.8	9.8	5	1902	Gloucester, Mass	San Juan, P. R.
2973	.....	Sch.	Bertie	61	46	75.9	23.6	5.5	4	1875	Dorchester County, Md	Baltimore, Md.
3798	.....	Sch.	Bertie	12	8	47.2	14.2	3.0	1	1899	Smyrna, N. C	Beaufort, N. C.
3299	KCRQ	Sch.	Bertie Minor	392	344	130.3	32.5	9.8	6	1884	Fairhaven, Cal	San Francisco, Cal.
31544	.....	*Slp.	Berwick	103	98	93.5	26.6	6.0	1	1892	Kennebunk Me	Rockland, Me.
3478	KHQT	*Sch.	Bessie	640	626	168.9	33.7	15.1	3	1890	Boston, Mass	Boston, Mass.
3487	.....	*Slp.	Bessie	9	9	35.8	12.9	2.7	1	1890	Matagorda, Tex	Port Lavaca, Tex.

[1] Formerly British schooner Alma.
[2] Formerly Russian barge Avlo.
[3] Formerly st. s. James H. Hargrave.
[4] Formerly British schooner Breakers.
[5] Formerly schooner-yacht Clytie.
[6] Formerly British bark Belmont.
† Composite.

MERCHANT SAILING VESSELS OF THE UNITED STATES—Continued.

Official No.	Signal letters.	Rig.	Name of vessel.	Gross tonnage.	Net tonnage.	Length.	Breadth.	Depth.	Crew.	When built.	Where built.	Home port (where permanent document issues).
						Feet.	*Feet.*	*Feet.*				
3492	.....	Slp.	Bessie	6	6	29.0	13.0	3.4	1	1891	Patchogue, N. Y.	Patchogue, N. Y.
3496	.....	Sch.	Bessie D	7	7	44.1	11.5	3.0	1	1891	Smyrna, N. C.	Elizabeth City, N. C.
3358	.....	Slp.	Bessie Ellen	7	7	27.9	11.1	4.9	1	1886	South Bristol, Me.	Castine, Me.
3954	.....	Sch.	Bessie Hellen	7	7	40.5	12.0	2.4	1	1902	Beaufort, N. C.	Elizabeth City, N. C.
3725	.....	Sch.	Bessie King	11	10	35.8	12.9	4.6	6	1897	Key West, Fla.	Key West, Fla.
3174	.....	Sch.	Bessie Lafayette	17	12	59.3	15.3	3.6	1	1881	Crisfield, Md.	Crisfield, Md.
210718	.....	Sch.	Bessie May	13	10	45.6	13.2	3.2	2	1912	Shallotte, N. C.	Wilmington, N. C.
3533	.....	Sch.	Bessie Moore	9	8	45.8	12.4	3.0	2	1891	Smyrna, N. C.	Do.
3352	.....	Sch.	Bessie Reed	28	26	59.6	13.0	4.7	2	1886	St. Michaels, Md.	Reedville, Va.
3214	.....	Sch.	Bessie Tankersley	23	22	56.7	17.5	5.4	2	1882	Annapolis, Md.	Baltimore, Md.
3733	.....	Sch.	Bessie M. Lewis	27	27	65.0	18.5	5.0	3	1897	Baltimore, Md.	New Bern, N. C.
3297	.....	Sch.	Bessie and Lelia	69	52	77.2	23.4	6.3	3	1884	Sharptown, Md.	New Haven, Conn.
202521	.....	Slp.	Bessie and Loleta	7	6	40.3	14.1	3.6	4	1905	Crisfield, Md	Crisfield, Md.
3917	KRLW	*Sch.	Bethayres	955	866	195.0	35.0	17.6	4	1902	Noank, Conn	Philadelphia, Pa.
215660	LJBM	Sch.	Betsey Ross	1,630	1,503	242.8	44.8	19.6	12	1917	Tacoma, Wash.	Seattle, Wash.
3905	.....	Slp.	Bettie A	9	7	44.6	15.0	3.1	1	1901	Marsh Market, Va.	Cape Charles, Va.
3450	.....	Sch.	Bettie May	7	7	34.0	13.0	3.2	3	1889	Liverpool, Tex.	Port Lavaca, Tex.
201447	.....	Slp.	Bettie Smith	6	6	37.0	12.6	3.2	4	1904	Oriole, Md.	Reedville, Va.
200418	.....	Sch.	Beula D	25	16	58.8	18.7	4.0	4	1903	Biloxi, Miss.	New Orleans, La.
3226	JWSV	Sch.	Beulah	356	339	146.0	35.5	10.9	41	1882	San Francisco, Cal.	San Francisco, Cal.
3220	JWLM	Sch.	Beulah Land	165	157	122.0	23.7	8.0	5	1882	Bridgeton, N. J.	Baltimore, Md.
219227	LTQJ	Sch.	Blanca	2,139	1,946	243.4	47.3	24.2	17	1919	Seattle, Wash.	Seattle, Wash.
3285	.....	Sch.	Bicycle	16	8	42.5	16.0	4.5	5	1884	Bridgeboro, N. J.	Philadelphia, Pa.
2974	JRDH	*Sch.	Big Bonanza	1,355	1,347	210.2	40.2	24.0	9	1875	Newburyport, Mass.	San Francisco, Cal.
3576	.....	Sch.	Bill Nye	80	76	82.0	24.3	6.6	5	1893	Madison, Md.	Crisfield, Md.
213816	LFRD	Sch.	[1] Billy Martin	441	367	146.7	38.8	11.7	7	1915	Palatka, Fla.	Boston, Mass.
222207	.....	Sch.	Billings Bros	52	44	58.9	21.7	5.5	2	1922	Deer Isle, Me.	Portland, Me.
31522	.....	*Sch.	Binghamton	588	565	161.9	33.4	13.5	3	1889	Noank, Conn.	New York, N. Y.
3475	.....	Sch	Birdie May	28	19	68.0	17.8	4.4	2	1890	Pocomoke City, Md.	Reedville, Va.
3625	.....	*Sch.	Biwabik	1,401	1,332	240.0	41.0	17.0	4	1894	Marine City, Mich.	Boston, Mass.
6920	JSDW	Sch.	[2] Black Bird	124	96	103.0	27.0	8.5	3	1876	City Island, N. Y.	Crisfield, Md.
206597	.....	Sch. y.	Black Duck	22	22	58.7	15.7	6.4	2	1909	East Boothbay, Me.	Boston, Mass.
213966	.....	Slp. y.	Black Duck	22	22	51.0	14.4	8.6	1	1916	Bristol, R. I.	New York, N. Y.
205688	.....	Slp.	Black Hawk	8	8	40 0	13.9	2.7	5	1908	Hudson, Md	Crisfield, Md.
3940	KRWT	Sch.	Blakely	744	632	183.1	39.0	14.2	10	1902	Port Blakeley, Wash.	Mobile, Ala.
3538	.....	Sch.	Blanche	15	10	48.2	14.8	3.8	1	1892	Straits, N. C.	Washington, N. C.
3669	.....	Slp.	Blanche Eaton	9	9	27.5	10.5	6.1	1	1895	Friendship, Me.	Machias, Me.
201502	.....	Sch.	Blondelle	10	10	44.0	12.7	2.8	1	1904	Smyrna, N. C.	Beaufort, N. C.
2179	.....	Sch.	Bloomer	51	48	64.3	21.8	6.2	2	1855	Eden, Me.	Rockland, Me.
201284	KTHJ	Sch.	[3] Bluefields	281	234	134.2	29.6	9.2	7	1904	Noank, Conn.	Mobile, Ala.
3596	.....	Sch.	Blue Wing	19	19	62.0	18.0	4.6	3	1893	Solomons Island, Md.	Baltimore, Md.
2986	JRGK	Shp.	Bohemia	1,033	1,528	221.7	40.2	25.5	18	1875	Bath, Me.	San Francisco, Cal.
3291	.....	Sch.	Bohemia	71	67	81.3	23.8	6.0	12	1884	St. Michaels, Md.	Baltimore, Md.
2794	.....	Sch.	Bonfouca	21	10	51.2	18.4	4.1	8	1872	Bonfouca, La.	New Orleans, La.
221395	.....	Slp.	Borinqueno	10	10	38.0	11.6	3.8	3	1921	Fajardo, P. R.	San Juan, P. R.
221512	MDBR	*Sch.	Bourne	1,626	1,484	244.8	41.1	20.2	4	1921	Bath, Me.	Fall River, Mass.
3772	KNST	*Slp.	Boyd	473	396	166.1	34.2	10.3	2	1898	.....do	New York, N. Y.
3657	KMHR	*Sch.	Braddock	678	644	176.4	35.0	14.2	2	1895	Noank, Conn.	Fall River, Mass.
218083	LRFG	Sch.	Bradford E. Jones	1,648	1,510	221.9	42.2	22.6	12	1919	Boothbay Harbor, Me	Boston, Mass.
203569	.....	Slp.	Bray	7	6	41.9	14.4	2.9	1	1906	Deepcreek, Va.	Cape Charles, Va.
205218	.....	Sch.	Brazos y Corazon	33	33	58.0	19.2	7.2	4	1908	Mayaguez, P. R.	San Juan, P. R.
2009	.....	Sch.	Breaker	14	13	34.8	14.2	4.7	4	1870	Key West, Fla.	Key West, Fla.
200474	.....	Sch.	Bride	27	17	58.4	20.1	4.1	4	1903	Delisle, Miss.	Gulfport, Miss.
217271	LNWJ	Sch.	Bright	2,176	2,011	258.3	48.6	24.2	16	1918	Seattle, Wash.	Pittsburgh, Pa.
2587	.....	Sch.	Brightie ✚	600	570	182.0	33.2	13.0	6	1868	Cleveland, Ohio	Port Huron, Mich.
217397	LPHB	Sch.	Brina P. Pendleton	1,513	1,404	220.1	41.5	21.9	10	1918	Bath, Me.	New York, N. Y.
3796	KPGW	*Sch.	Brockton	567	499	175.0	34.6	11.7	3	1899	Noank, Conn	Fall River, Mass.
3461	KGWM	*Sch.	Brookside	841	824	186.5	35.0	16.0	3	1890	Perth Amboy, N. J.	Philadelphia, Pa.
9860	JGWL	Sch.	[4] Brownstone	176	167	105.6	27.9	8.5	5	1869	Hartford, Conn.	Reedville, Va.
221506	.....	Sch.	Bruja	39	39	59.3	19.9	6.6	3	1921	Culebra Island, P. R.	San Juan, P. R.
212656	LDST	Shp.	[5] *Brynhilda* ⊙	1,502	1,409	240.5	38.0	21.7	21	1885	Glasgow, Scotland	New York, N. Y.
3845	.....	*Sch.	BRYN MAWR	3,854	3,412	400.0	50.2	23.9	9	1900	Chicago, Ill.	Duluth, Minn.
3747	KNHQ	*Sch.	Buck Ridge	915	847	195.0	34.8	17.6	4	1898	Noank, Conn.	Philadelphia, Pa.
221658	.....	Sch.	Buenaventura	23	23	54.1	15.2	5.2	4	1921	Catana, P. R.	San Juan, P. R.
2394	.....	Sch.	Buena Vista	32	30	57.5	21.2	3.6	2	1848	Carpenters Landing, N. J.	Perth Amboy, N. J.
212092	.....	Slp.	Buffalo	7	6	31.0	12.0	2.9	2	1914	Beaufort, S. C.	Beaufort, S. C.
216377	LKSP	Sch.	Burkeland ..... ✚	706	649	176.4	35.9	16.4	8	1918	Milton, Fla.	Apalachicola, Fla.
3331	.....	Sch.	Burtle	16	13	47.5	15.0	3.5	3	1885	Bayou Boisdore, Miss.	New Orleans, La.
3335	.....	Sch.	Butcher Boy	10	9	50.0	14.4	3.8	5	1885	Cambridge, Md.	Baltimore, Md.
26412	.....	Sch.	[6] Byam	58	51	71.5	21.0	4.5	5	1859	Westfield, N. Y.	Do.
3887	.....	Slp.	Bye	12	10	45.0	13.3	3.9	2	1901	Rock Hall, Md.	Do.

[1] Formerly schooner Palatka.
[2] Formerly schooner David Carll.
[3] Formerly schooner {a Andrew Pierce, jr. b Daniel Bailey.
[4] Formerly schooner {a Fannie G. Warner. b Gill and Baird. c Manchester & Hudson.
[5] Formerly British ship Brynhilda.
[6] Formerly schooner William G. Tufts.

MERCHANT SAILING VESSELS OF THE UNITED STATES—Continued.

Official No.	Signal letters.	Rig.	Name of vessel.	Gross tonnage.	Net tonnage.	Length.	Breadth.	Depth.	Crew.	When built.	Where built.	Home port (where permanent document issues).
			C.			*Feet.*	*Feet.*	*Feet.*				
4108	.....	Sch.	C. Taylor, 3d	33	32	62.8	20.1	5.8	1	1853	Middletown, Conn	Ellsworth, Me.
125968	.....	Sch.	C. Virginia	5	5	42.4	10.5	2.8	3	1881	Crisfield, Md	Baltimore, Md.
201433	.....	Slp.	C. A. Parks	5	5	36.9	12.6	3.0	4	1904	Fairmount, Md	Crisfield, Md.
127097	KMHV	Sch.	C. A. Thayer	452	390	156.0	36.0	11.8	9	1895	Fairhaven, Cal	San Francisco, Cal.
126452	KDWJ	Sch.	C. C. Wehrum ✠	395	337	139.0	36.0	10.1	8	1887	Wilmington, Del	Tampa, Fla.
126609	.....	Sch.	C. E. Redfern ✠	680	646	181.0	35.0	13.1	6	1890	West Bay City, Mich	Chicago, Ill.
127291	.....	Slp.	C. E. Spencer	6	6	40.0	13.6	2.8	2	1898	Oriole, Md	Baltimore, Md.
127564	.....	Slp.	C. F. Bosman	9	9	43.9	15.4	3.7	5	1901	Pocomoke City, Md	Crisfield, Md.
206789	.....	Sch.	C. F. Miles	22	19	75.0	22.0	5.0	2	1909	Oriole, Md	Cape Charles, Va.
127455	.....	Slp.	C. F. Richardson	9	9	43.0	15.4	3.5	4	1900	Pocomoke City, Md	Do.
5992	.....	Sch.	C. H. Hackley	207	197	124.8	27.2	8.4	5	1868	Milwaukee, Wis	Tampa, Fla.
127702	.....	Slp.	C. L. Marie	7	7	40.0	15.1	2.9	4	1902	Wittman, Md	Baltimore, Md.
125517	.....	Sch.	C. M. Gilmore	43	40	62.5	19.0	6.8	2	1876	St. George, Me	Portland, Me.
126342	.....	Slp.	C. M. Howell	14	8	41.5	16.3	4.5	4	1886	Dividing Creek, N. J	Cape Charles, Va.
126992	KLSG	Sch.	C. S. Holmes	623	556	162.8	37.0	11.5	8	1893	Port Blakeley, Wash	Seattle, Wash.
125948	.....	Sch.	C. S. Tyler	14	9	56.4	13.0	4.2	6	1881	Crisfield, Md	Crisfield, Md.
127650	.....	Slp.	C. W. Crockett	9	9	45.0	15.8	3.9	5	1902	Pocomoke City, Md	Do.
127699	.....	Slp.	C. W. Roamer	7	5	44.0	12.0	3.0	4	1902	Dreka, Va	Do.
125178	.....	Sch.	C. W. Willey	46	44	67.5	21.4	6.0	2	1873	Talbot County, Md	Baltimore, Md.
115439	.....	Sch.	[1]C. and B. Campbell	31	17	53.8	19.4	5.5	6	1876	Marcus Hook, Pa	Philadelphia, Pa.
126343	.....	Slp.	C. and H. Elmer	11	6	35.2	15.2	4.0	4	1886	Fairton, N. J	Do.
203447	KVPD	*Sch.	Cacoosing	721	623	177.0	35.0	14.2	3	1906	Noank, Conn	Do.
204436	KWGP	*Sch.	Cadosia	756	651	180.8	35.1	14.3	3	1907	Bath, Me	New York, N. Y.
219948	LWKD	*Sch.	Caibarien	288	274	120.2	31.0	8.8	4	1920	Tampa, Fla	Tampa, Fla.
214312	LGFM	Bk.	[2]CALLAO ⊙	1,014	913	202.0	33.2	19.9	15	1885	Belfast, Ireland	New Orleans, La.
125199	.....	Sch.	Calvert	70	67	78.0	22.0	7.9	4	1873	Baltimore, Md	Baltimore, Md.
127573	.....	Slp.	Calvert	7	7	36.0	14.5	2.6	4	1901	Cambridge, Md	Do.
127614	KRMN	Sch.	Camano	730	631	184.7	39.4	14.2	8	1902	Port Blakeley, Wash	Seattle, Wash.
125027	.....	*Sch.	Camden	696	630	190.2	33.5	14.5	3	1872	Cleveland, Ohio	New York, N. Y.
125689	JTCN	Sch.	[3]Cameo (whaling)	243	200	111.5	27.1	10.5	25	1878	Bath, Me	Provincetown, Mass.
201935	KTSV	Sch.	Camilla May Page	688	567	175.9	30.5	14.2	8	1905	....do	Mobile, Ala.
126912	.....	Sch.	Canary	13	9	41.8	17.8	3.7	3	1892	Hickory Point, Miss	New Orleans, La.
126853	.....	*Sch.	Canisteo	671	643	158.2	33.8	15.8	3	1891	Noank, Conn	New York, N. Y.
127478	.....	Slp.	Cannon	5	5	35.6	12.9	2.3	2	1900	Cambridge, Md	Crisfield, Md.
127316	KNVL	*Sch.	Canton	531	448	167.0	34.6	11.5	4	1899	Noank, Conn	Fall River, Mass.
126199	.....	Sch.	Captain	41	39	65.9	18.4	6.5	3	1884	Baltimore, Md	Baltimore, Md.
125936	.....	Sch.	Caradora	56	53	74.1	22.6	5.7	3	1881	St. Michaels, Md	Do.
127525	KQSN	*Sch.	Cardenas	1,576	1,428	245.9	43.2	19.0	5	1901	Bath, Me	Fall River, Mass.
220236	LWSN	*Sch.	Cardenas	307	298	135.0	30.9	9.2	4	1920	Tampa, Fla	Tampa, Fla.
219613	.....	Slp.	[4]Carib	14	14	45.0	12.6	6.6	5	1915	St. Johns, V. I	St. Thomas, V. I.
219289	.....	Slp.	Caridad	6	6	33.0	12.2	4.2	3	1919	Mayaguez, P. R	San Juan, P. R.
214798	LGSK	Bkn.	[5]Carioca ✠	762	654	172.0	33.0	19.4	11	1866	Nantes, France	New Orleans, La.
127669	.....	Sch.	Carl	7	7	36.3	12.0	2.3	1	1902	Beaufort, N. C	Washington, N. C.
127596	.....	Slp.	Carmen	18	17	38.0	13.0	6.0	3	1883	Humacao, P. R	San Juan, P. R.
211176	LCVR	Slp. y.	Carolina	33	25	57.0	14.5	9.2	5	1913	Bristol, R. I	New York, N. Y.
127676	KRVG	Sch.	Caroline	511	434	163.1	38.0	11.6	8	1902	Port Blakeley, Wash	San Francisco, Cal.
211902	.....	Slp.	Caroline	9	8	37.0	13.7	2.4	2	1914	Port Royal, S. C	Beaufort, S. C.
221657	MDFR	*Sch.	Caroline	2,301	2,179	267.3	46.0	23.6	6	1921	South Portland, Me	Baltimore, Md.
203451	.....	*Sch.	Caroline Anderson	33	22	57.0	20.8	4.5	4	1906	Madisonville, La	New Orleans, La.
126633	.....	Sch.	Caroline Butler	49	47	68.0	23.9	6.8	2	1890	New London, Conn	Boston, Mass.
126060	.....	Sch.	Carrie	101	96	93.1	23.7	6.6	4	1882	Cambridge, Md	Baltimore, Md.
126429	.....	Sch.	Carrie	27	25	47.5	16.3	6.1	1	1887	Tottenville, N. Y	Belfast, Me.
126478	.....	Slp.	Carrie	6	5	23.5	12.3	4.3	1	1888	Noank, Conn	New Haven, Conn.
127159	.....	Sch.	Carrie Coulbourn	24	16	63.2	16.5	4.9	2	1896	Oriole, Md	Cape Charles, Va.
126654	.....	Slp.	Carrie Egner	8	7	33.6	12.6	4.1	1	1890	Camden, N. J	Philadelphia, Pa.
126084	.....	Sch.	[6]Carrie L	75	71	83.8	25.4	6.4	4	1882	Church Creek, Md	Baltimore, Md.
126293	.....	Sch.	Carrie May	35	33	56.8	20.7	5.1	2	1884	Jonesboro, Me	Castine, Me.
127681	.....	Slp.	Carrie Mears	14	10	53.5	16.3	3.5	2	1902	Pocomoke City, Md	Cape Charles, Va.
127009	.....	Sch.	Carrie Moore	28	26	64.5	17.5	5.2	7	1893	Baltimore, Md	Baltimore, Md.
127209	.....	Slp.	Carrie Price	7	7	39.5	14.3	3.5	3	1897	Hollands Island, Md	Crisfield, Md.
5919	.....	Sch.	Carrie S. Allen	24	22	47.9	16.4	5.8	3	1871	Harpswell, Me	Tampa, Fla.
126471	.....	Sch.	Carrie S. Morse	56	42	84.0	22.5	5.7	3	1888	Pocomoke City, Md	Crisfield, Md.
127172	.....	*Sch.	CARRINGTON	3,180	2,861	352.0	44.2	21.8	8	1897	Chicago, Ill	Duluth, Minn.
219485	LVHW	*Sch.	Carroll	1,281	1,210	228.0	38.0	19.1	4	1920	Baltimore, Md	Baltimore, Md.
127601	.....	Sch.	Carroll C	17	11	48.6	16.9	3.4	5	1901	Biloxi, Miss	Gulfport, Miss.
127211	.....	Slp.	Carrol Todd	6	6	39.7	12.9	3.0	4	1897	Hollands Island, Md	Crisfield, Md.
211880	.....	Slp.	Caslano	9	8	36.6	13.7	2.3	3	1913	Port Royal S. C	Beaufort, S. C.
4809	.....	Sch.	Casta Diva	13	13	40.9	12.7	4.6	2	1860	Newtown, N. Y	Tampa, Fla.
126926	.....	Sch.	Catharine E. Shores	10	9	52.5	14.2	3.2	2	1892	Oriole, Md	Reedville, Va.
4437	.....	Sch.	Catherine	82	78	78.6	23.2	7.0	2	1833	Belfast, Me	Ellsworth, Me.
127589	.....	Slp.	Catherine	12	12	49.5	15.5	4.2	4	1901	Pocomoke City, Md	Reedville, Va.
209260	.....	Sch.	Catherine	51	51	65.2	22.1	6.1	5	1911	Solomons, Md	Annapolis, Md.

[1] Formerly schooner Sarah A. Melson.
[2] Formerly Peruvian bark Callao.
[3] Formerly British schooner Cameo.
[4] Formerly Danish Sloop Carib.
[5] Formerly French bark Carioca.
[6] Formerly sloop Montauk.

MERCHANT SAILING VESSELS OF THE UNITED STATES—Continued.

Official No.	Signal letters.	Rig.	Name of vessel.	Gross tonnage.	Net tonnage.	Length.	Breadth.	Depth.	Crew.	When built.	Where built.	Home port (where permanent document issues).
						Feet.	*Feet.*	*Feet.*				
219152	LTMC	*Sch.	Catonsville ✚	1,281	1,210	228.0	38.0	19.1	4	1919	Baltimore, Md.	Baltimore, Md.
220658	MBPG	*Sch.	Catskill ✚	2,196	2,097	267.3	46.0	23.6	5	1919	Kingston, N. Y.	New York, N. Y.
126464		Slp.	Cavalier	8	5	38.0	12.3	3.0	3	1887	Northumberland County, Va	Reedville, Va.
126469		Sch.	Cavalier	50	48	65.0	20.1	9.3	8	1887	Glen Cove, N. Y.	Pensacola, Fla.
200899	KTFQ	Sch.	Cavalier	135	96	105.2	25.0	11.2	20	1904	Essex, Mass.	Gloucester, Mass.
206841		Sch.	Cavalier	18	11	49.8	18.2	3.7	4	1909	Biloxi, Miss.	Gulfport, Miss.
126673		Sch.	Cecilia	47	44	66.3	21.2	6.0	3	1890	Chestertown, Md	Reedville, Va.
127385		Sch.	Ced[illegible]	11	7	49.6	15.6	4.5	1	1899	Mount Pleasant, N. C.	Washington, N. C.
217641	LQCJ	Bkn.	Ced[illegible] P. Stewart	1,216	1,040	222.0	41.0	18.0	14	1919	Thomaston, Me.	Rockland, Me.
126231		Sch.	Ced[illegible] Delphi	29	18	56.2	20.7	4.0	3	1884	Madisonville, La.	New Orleans, La.
5982		Sch.	Ced[illegible] H. Shephard	29	18	52.8	19.2	4.8	3	1870	Dorchester, N. J.	Reedville, Va.
215031	LHCJ	Sch.	[1] Ced[illegible] M. Dun[illegible]	835	793	198.7	32.2	19.5	9	1876	Whitehaven, England	San Juan, P. R.
125115	JRCM	Bkn.	Ced[illegible]	1,286	1,138	190.4	38.0	21.0	8	1875	East Boston, Mass.	San Francisco, Cal.
125476	JRPK	Sch.	Ced[illegible]	115	86	88.0	23.5	8.8	4	1876	Essex, Mass.	Eastport, Me.
4761		Sch.	Ced[illegible]	44	42	60.0	22.8	5.5	3	1857	Westfield, N. Y.	Reedville, Va.
216516	LMBN	*Sch.	[2] Ce[illegible] (L)	1,161	1,132	205.3	31.0	22.8	10	1873	Port Glasgow, Scotland	Port Arthur, Tex.
126142		Slp.	Challenge	6	6	36.7	13.0	3.1	1	1883	Cape Lookout, N. C.	Cape Charles, Va.
5936		Sch.	Champion	34	33	58.0	20.7	5.5	5	1870	Key West, Fla.	Key West, Fla.
127059		Sch.	Champion Spiller	21	12	57.2	19.5	4.5	3	1894	Jordan River, Miss.	Gulfport, Miss.
127494		Sch.	Charles Alfred	30	23	53.0	20.6	4.2	2	1900	Portland, Fla.	Pensacola, Fla.
211669		Sch.	Charles Brand	72	64	76.0	19.5	8.2	4	1904	———, Japan	Los Angeles, Cal.
202612		Sch.	Charles Buckingham	16	7	48.0	18.1	3.3	5	1905	Biloxi, Miss.	Gulfport, Miss.
126624	KHCQ	Sch.	Charles Davenport ✚	1,297	1,157	199.2	41.8	20.8	9	1890	Bath, Me.	New York, N. Y.
126940		Sch.	Charles Falk	24	18	49.7	20.0	4.1	2	1893	Bayou Talla, Miss.	Gulfport, Miss.
200223		Sch.	Charles John	7	7	36.0	10.5	3.2	1	1906	Ugashak, Alaska	Unalaska, Alaska.
127253	KNLF	Sch.	Charles Sch[illegible]	688	603	196.5	37.8	12.8	11	1898	Alameda, Cal.	San Francisco, Cal.
202377	KVBN	Sch.	Charles Whitte[illegible]	693	582	177.9	38.2	14.0	8	1905	Mystic, Conn.	New York, N. Y.
217621	LQBS	Sch.	Charles A. Dean	1,113	1,015	195.0	40.8	20.0	9	1919	Camden, Me.	Boston, Mass.
125691	JTDF	Sch.	Charles B. Ke[illegible]	1,074	981	179.3	37.3	22.8	7	1878	Bath, Me.	San Francisco, Cal.
126164	KBSL	Sch.	Charles C. Hast[illegible]	280	266	127.0	33.0	9.3	5	1883	Milford, Del.	New York, N. Y.
217310	LPCQ	Sch.	Charles D. Stanfield ✚	714	627	183.4	37.2	13.3	9	1918	Brewer, Me.	Crisfield, Md.
126702	KJCQ	Bkn.	Charles F. Crocker	860	709	204.0	40.0	15.0	11	1890	Alameda, Cal.	San Francisco, Cal.
201265	KTHB	*Sch.	Charles F. Pride and	861	753	190.0	35.3	16.1	4	1904	Bath, Me.	Philadelphia, Pa.
126078	JWRT	Sch.	Charles H. Bow[illegible]	122	116	97.9	26.9	7.6	4	1882	Baltimore, Md.	Baltimore, Md.
125551		Sch.	Charles H. Gibson	43	30	67.6	20.8	5.4	3	1876	Oxford, Md.	Crisfield, Md.
127597	KRJW	Sch.	Charles H. Klinck	522	444	150.3	35.0	12.6	6	1901	Noank, Conn.	New London, Conn.
215662	LJBN	Sch.	Charles H. Macdowell	1,325	1,159	205.8	41.5	19.6	11	1917	Jacksonville, Fla.	Chicago, Ill.
125605		Sch.	Charles H. Richardson	53	51	66.3	22.3	5.7	3	1877	St. Michaels, Md.	Baltimore, Md.
127739		Sch.	Charles I. Covert	33	20	55.0	18.8	5.2	6	1903	Dorchester, N. J.	Philadelphia, Pa.
126079		Sch.	Charles J. String	60	57	64.0	22.0	4.5	2	1893	Milford, Del.	New York, N. Y.
126732	KJMB	Sch.	[3] Charles L. Rebelo	215	186	125.2	23.8	8.4	5	1891	Sharptown, Md.	Washington, D. C.
215086	LHDM	Sch.	Charles W. Somerville ✚	632	562	171.2	37.0	13.2	6	1917	Pocomoke City, Md.	Baltimore, Md.
125971		Sch.	Charles P. Finney	41	39	65.6	21.9	5.6	5	1881	Finneys Wharf, Va.	Do.
157533	KHVB	Sch.	[4] Charles R. Wiebe	174	165	115.0	29.3	8.6	5	1899	Tampa, Fla.	Tampa, Fla.
126821	KLDC	Sch.	Charles R. Wilson	315	328	150.0	35.0	11.0	4	1891	Fairhaven, Cal.	Seattle, Wash.
203861		*Sch.	Charles S. Hearne ✚	657	580	177.0	34.5	13.3	3	1907	Bethel, Del.	New York, N. Y.
126381		Sch.	Charles T. Beauchamp	10	6	52.0	14.0	3.2	3	1886	Somerset County, Md.	Newport News, Va.
220665	MBPL	*Sch.	Charles W. Baird ✚	2,204	2,118	267.3	46.0	23.6	7	1919	Mariners Harbor, N. Y.	New York, N. Y.
5380	JBPN	Bk.	Charles W. Morgan (whaling).	313	298	105.6	27.7	17.0	27	1841	New Bedford, Mass.	Provincetown, Mass.
127014		Sch.	Charley C. Weaver	27	25	56.3	18.5	5.3	2	1893	Cappahosic, Va.	Crisfield, Md.
5241	HTLV	Sch.	Charlie and Willie	123	117	86.9	24.0	8.2	4	1849	Damariscotta, Me.	Boston, Mass.
127575		Slp.	Charlotte	7	7	42.0	13.7	2.9	4	1901	Hudson, Md.	Philadelphia, Pa.
127077		Slp. y.	Charlotte E.	18	17	44.0	12.9	5.3	2	1895	Chicago, Ill.	Chicago, Ill.
214808	LGSM	Sch.	Charlotte A. Worrell ✚	668	579	167.2	35.8	14.0	7	1917	Camden, Me.	New York, N. Y.
5559		Sch.	Charry M.	11	11	37.6	13.6	4.2	4	1866	Moriches, N. Y.	Tampa, Fla.
127729		Sch.	Chase	7	7	40.8	11.5	2.5	1	1903	Morehead City, N. C.	Beaufort, N. C.
126091		Sch.	Chasseur	24	14	56.2	19.6	4.0	3	1882	Biloxi, Miss.	Gulfport, Miss.
209563	LCHJ	*Sch.	Chatham	1,812	1,581	263.5	44.3	19.7	4	1912	Bath, Me.	Fall River, Mass.
127255		Sch.	Chattanooga ✚	2,339	2,266	308.0	45.0	21.5	19	1898	West Bay City, Mich.	Cleveland, Ohio.
127617		Sch.	Chemawa	16	13	53.0	13.6	3.5	2	1902	Shallotte, N. C.	Wilmington, N. C.
127185		Ywl.y	Cl[illegible]	18	18	42.6	13.8	5.2	1	1897	Fall River, Mass	New York, N. Y.
211787	LDHN	*Sch.	Ch[illegible] ✚	944	922	181.4	40.0	15.4	3	1913	Wilmington, Del.	Do.
218878	LSRQ	*Sch.	Ch[illegible] ✚	1,327	1,169	231.0	38.5	18.7	4	1919	Bath, Me.	Philadelphia, Pa.
126855		*Sch.	Chenango	671	643	158.2	33.8	15.8	2	1891	Noank, Conn.	New York, N. Y.
219184	LVHT	*Sch.	Chenango ✚	2,150	2,049	268.0	44.6	23.2	12	1919	Mariners Harbor, N. Y.	Philadelphia, Pa.
126698		Sch.	Cherso	18	17	48.3	17.2	3.7	2	1890	Wolf River, Miss.	Gulfport, Miss.
5318		Sch.	[illegible]	48	46	70.0	21.6	5.6	3	1857	Somerset County, Md.	Baltimore, Md.
203702		Sch.	Ch[illegible]	25	10	69.0	19.7	4.7	6	1906	Bay St. Louis, Miss.	Gulfport, Miss.
125159		Sch.	Chester B. [illegible]	493	470	156.0	30.3	12.0	7	1873	East Saginaw, Mich.	Toledo, Ohio.
125699		Sch.	Chesterfield	66	63	79.6	22.4	5.3	3	1878	Talbot County, Md.	Baltimore, Md.
127703		Sch.	Chieftain	2,704	2,692	342.0	46.0	21.6	8	1902	West Bay City, Mich.	Duluth, Minn.
215218	LHJG	Shp.	[5] Chillicothe ✚	1,862	1,726	257.6	40.0	23.0	9	1892	Glasgow, Scotland	Astoria, Oreg.
5515		Sch.	Circle	42	39	58.0	21.0	5.3	2	1867	Port Jefferson, N. Y.	Ellsworth, Me.

[1] Formerly Norwegian bark Parknook.
[2] Formerly {a British st. s. Loa. b Chilean st. s. Loa.
[3] Formerly Japanese schooner Taki Maru.
[4] Formerly schooner Chas. T. Strann.
[5] Formerly barge Donna Christina.
[6] Formerly {a German ship Arnoldus Vinnen. b American ship Gamecock.

MERCHANT SAILING VESSELS OF THE UNITED STATES—Continued.

Official No.	Signal letters.	Rig.	Name of vessel.	Gross tonnage.	Net tonnage.	Length.	Breadth.	Depth.	Crew.	When built.	Where built.	Home port (where permanent document issues).
						Feet.	*Feet.*	*Feet.*				
126190	KODL	Sch.	City of Baltimore	357	286	137.9	33.4	9.4	8	1884	Bath, Me	Pensacola, Fla.
216473	LKWM	Bk.	City of Beaumont	2,014	1,883	254.2	45.6	22.4	23	1918	Orange, Tex	New York, N. Y.
217482	LPNT	Bkn.	City of Galveston	2,259	2,148	282.0	45.9	22.0	25	1919	do	Wilmington Del.
33869		*Sh.	City of Grand Haven ✚	200	190	127.0	26.0	9.0	5	1872	Grand Haven, Mich	Milwaukee, Wis.,
217696	LQGB	Bk.	City of Orleans	2,347	2,232	283.0	45.9	22.4	15	1919	Orange, Tex	New York, N. Y.
126138	KBLN	Sch.	City of Papeete	389	370	145.6	32.1	12.6	7	1883	Fairhaven, Cal	San Francisco, Cal.
214008	LFWC	Sch.	City of Portland	1,833	1,263	276.0	48.3	19.1	12	1916	Sauvies Island, Md	New York, N. Y.
125040	JLPS	*Sch.	*City of San Antonio*	1,223	1,223	228.0	36.6	20.3	7	1872	Chester, Pa	New Orleans, La.
125470	JRMP	Bkn.	*City of Sydney* ⊙	2,903	2,660	339.0	40.2	20.5	17	1875	do	San Francisco, Cal.
205190		Sch.	Clain	8	8	32.3	10.8	3.6	2	1908	Port Madison, Wash	Port Townsend, Wash.
125855		Slp.	Clara	9	9	40.0	13.6	3.2	6	1880	Madison, Md	Baltimore, Md.
126411	KGWJ	Sch. y.	Clara	45	22	90.6	11.4	7.3	4	1887	Bristol, R. I	Do.
126878		Slp.	Clara	8	5	29.6	13.9	4.0	3	1892	Greenwich, N. J	Philadelphia, Pa.
127497		Sch.	Clara Barton	54	45	72.6	23.1	5.2	3	1900	Holley, Fla	New Orleans, La.
215415		Sch.	Clara Beatrice	29	18	56.7	20.0	4.2	5	1917	Bay St. Louis, Miss	Gulfport, Miss.
125714		Slp.	Clara Bell	10	10	36.0	13.9	3.9	2	1879	Port Jefferson, N. Y	Bridgeport, Conn.
127024		Slp.	Clara Cummin	8	8	34.6	13.6	3.3	1	1894	Great River, N. Y	New York, N. Y.
127591		Slp.	Clara Dunnock	9	7	44.3	14.5	3.1	3	1901	Golden Hill, Md	Crisfield, Md.
204811		Slp.	Clara E	12	12	30.5	14.6	4.4	1	1907	St. Petersburg, Fla	Tampa, Fla.
213397		Sch.	Clara Fountain	22	14	53.7	18.0	4.0	1	1915	Biloxi, Miss	Gulfport, Miss.
126232		Sch.	Clara Garrett	42	32	68.8	20.7	5.7	3	1884	Pocomoke City, Md	Baltimore, Md.
127479		Slp.	Clara J	10	7	33.7	13.6	3.9	1	1900	Thunderbolt, Ga	Savannah, Ga.
125762		Sch.	Clara Lacoste	14	12	46.7	15.1	3.9	2	1879	Bon Secour, Ala	Mobile, Ala.
125884		Slp.	Clara S	12	11	39.3	14.0	3.4	1	1880	Brooklyn, N. Y	New York, N. Y.
126603	KGRP	Sch.	Clara A. Donnell ✚	1,177	990	203.8	41.1	20.0	8	1889	Bath, Me	Do.
126370		Sch.	Clara B. Kennard	79	75	77.3	25.2	6.3	2	1886	North Weymouth, Mass	Castine, Me.
203764		Sch.	Clara G. Silva	81	50	85.2	21.5	9.6	8	1906	Essex, Mass	Pensacola, Fla.
125073		Sch.	Clara J. Howeth	28	28	63.0	20.0	5.5	4	1872	Somerset County, Md	Reedville, Va.
126825		Sch.	Clara M. Littlefield	63	60	71.8	20.5	9.0	8	1892	Gloucester, Mass	Pensacola, Fla.
126727		Sch.	Clara R. Harwood	58	55	71.0	20.4	8.5	8	1891	do	Do.
126550		Sch.	Clarance J. Fillmore	410	389	161.0	31.0	10.3	6	1889	West Bay City, Mich	Port Huron, Mich.
126588		Sch.	Clarance and Eva	10	9	45.3	14.4	3.2	6	1889	Cambridge, Md	Baltimore, Md.
205726		Slp.	Clarence Crockett	9	7	44.6	14.7	3.0	5	1908	Deep Creek, Va	Crisfield, Md.
126984	KLSB	Sch.	Clarence A. Holland	200	179	126.5	23.9	8.2	4	1893	Bethel, Del	Wilmington, Del.
127032	KRPS	Sch. y.	Clarissa	43	38	67.0	17.0	8.1	7	1901	East Boothbay, Me	Philadelphia, Pa.
202540		Sch.	Clark and Willie	24	21	66.0	18.9	4.6	7	1905	Oriole, Md	Crisfield, Md.
209266		Slp.	Claud W. Somers	8	6	42.6	14.0	3.0	4	1911	Youngs Creek, Va	Do.
126790		Slp.	Claude	11	6	36.6	14.5	3.7	3	1891	Dividing Creek, N. J	Philadelphia, Pa.
127092		Sch.	Claudia	113	79	97.0	24.6	10.4	24	1902	Gloucester, Mass	New Bedford, Mass.
126788		Sch.	Clem	8	5	44.4	11.2	2.8	1	1891	Smyrna, N. C	Beaufort, N. C.
126314		Sch.	Clemmie Travers	85	81	85.9	23.8	7.0	4	1885	Mathews County, Va	Baltimore, Md.
127048		Slp.	Cleo	6	6	32.4	12.2	3.2	2	1894	Flamingo, Fla	Key West, Fla.
205045	KWNL	*Sch.	Cleona	956	869	193.2	35.0	17.6	4	1908	Noank, Conn	Philadelphia, Pa.
205691		Slp.	Clifford Oscar	15	12	49.8	16.7	4.0	5	1908	Deals Island, Md	Cape Charles, Va.
125380		Sch.	Clyde	13	12	37.1	16.1	4.5	5	1875	Indian Key, Fla	Key West, Fla.
127377		Slp.	Clyde	14	10	37.0	16.1	3.8	2	1899	Shipyard, Ga	Beaufort, S. C.
211952		Sch.	Clyde	19	15	52.6	17.6	3.7	1	1914	Bon Secour, Ala	Mobile, Ala.
127212		Slp.	Clytie	7	7	30.5	10.0	4.5	2	1887	Little Deer Isle, Me	Ellsworth, Me.
207355	LBKN	*Sch.	Coaldale	831	733	182.8	35.0	14.7	3	1910	Noank, Conn	New York, N. Y.
127630		Sch.	Coaster	5	5	39.4	10.8	2.4	1	1902	Morehead City, N. C	Beaufort, N. C.
213727	LFQB	*Sch.	[1] COASTWISE	1,432	1,328	226.1	36.3	21.5	5	1892	Maryport, England	New Orleans, La.
206899		*Slp.	Coax Me	6	6	29.7	10.8	2.5	2	1905	Matagorda, Tex	Port Lavaca, Tex.
204844	KWLT	*Sch.	Cocallco	956	869	193.2	35.0	17.6	4	1907	Noank, Conn	Philadelphia, Pa.
213967	LFTW	Slp. y.	[2] Cockatoo	22	22	51.0	14.4	8.6	3	1916	Bristol, R. I	New York, N. Y.
216477	LKWJ	*Sch.	Cohansey	807	734	179.2	34.7	15.6	3	1918	Baltimore, Md	Philadelphia, Pa.
221605	MDCW	*Sch.	Cohasset	2,226	2,142	267.3	46.3	23.0	5	1921	Noank, Conn	Do.
126856		*Sch.	Cohocton	671	643	158.2	33.8	15.8	3	1891	do	New York, N. Y.
127760		Sch.	Coler	7	5	42.0	12.0	2.5	2	1903	Beaufort, N. C	Washington, N. C.
217023	LNFR	*Sch.	Col. Keith ✚	884	820	179.7	41.5	14.3	10	1918	Westlake, La	Port Arthur, Tex.
126712		Sch.	Col. S. A. Graham	20	14	62.0	16.6	4.6	6	1891	Shad Point, Md	Alexandria, Va.
126410		Sch.	Col. R. Johnson Colton	10	9	56.0	12.2	4.1	4	1886	Solomons Island, Md	Baltimore, Md.
127369	KPJN	Sch.	Columbia	663	584	181.0	38.5	13.7	11	1899	Hoquiam, Wash	Honolulu, Hawaii.
127375		Slp.	Columbia	7	7	39.5	14.5	3.4	4	1899	Fairmount, Md	Crisfield, Md.
127392		Slp.	Columbia	11	10	32.8	12.6	5.3	4	1899	Bristol, Me	Gloucester, Mass.
127441		Slp.	Columbia	9	6	45.0	15.0	3.0	1	1900	Pocomoke City, Md	Baltimore, Md.
127572		Slp.	Columbia	6	6	39.3	13.9	3.7	4	1901	Hunting Creek, Va	Crisfield, Md.
125285		Sch.	Columbia F. C	49	46	79.0	22.8	6.3	3	1874	Mundy Point, Va	Reedville, Va.
201619		Sch.	Comanche	20	13	50.3	19.4	3.7	4	1904	Handsboro, Miss	New Orleans, La.
206987		*Sch.	Comet	7	5	35.0	12.8	2.4	4	1907	Matagorda, Tex	Corpus Christi, Tex.
216356	LKRW	Sch.	Commack	1,446	1,330	228.0	40.0	19.0	11	1918	Wilmington, N. C	Boston, Mass.
127464	KQHB	Sch.	Commerce	658	621	184.0	38.6	13.6	9	1900	Alameda, Cal	San Francisco, Cal.
126973		Sch.	Commodore	8	8	36.0	13.8	3.6	2	1893	Galveston, Tex	Port Lavaca, Tex.

[1] Formerly {a British bark Wythop. b British bark Garrymount. c Italian bark Rosalia D'All.

[2] Formerly sloop yacht Dolly Bowen.

MERCHANT **SAILING** VESSELS OF THE UNITED STATES—Continued.

Official No.	Signal letters.	Rig.	Name of vessel.	Gross tonnage.	Net tonnage.	Length.	Breadth.	Depth.	Crew.	When built.	Where built.	Home port (where permanent document issues).
						Feet.	*Feet.*	*Feet.*				
220572	MBJW	Sch.	[1]Commodore	1,526	1,339	233.9	45.0	18.8	0	1919	Seattle, Wash	Seattle, Wash.
4640		Sch.	Concordia	27	18	56.5	19.3	4.0	3	1853	Bonfouca, La	Gulfport, Miss.
127607		Sch.	Concordia	17	10	46.9	16.2	3.6	3	1902	Biloxi, Miss	Do.
213647		Sch.	Condalaura	22	14	55.0	19.0	3.6	3	1915	Pascagoula, Miss	Do.
106466	KDQB	*Sch.	[2]*Conemaugh* (T)	1,774	1,714	254.0	40.5	24.3	10	1879	Liverpool, England	Port Arthur, Tex.
204692	KWJR	*Sch.	Conewago	956	869	193.2	35.0	17.6	4	1907	Noank, Conn	Philadelphia, Pa.
2972	JRCT	*Sch.	[3]*Conneaut* (T)	1,690	1,620	280.0	38.1	20.2	10	1875	Wilmington, Del	Port Arthur, Tex.
216140	LJWS	Bkn.	Conqueror ✚	1,395	1,221	231.4	43.5	18.6	13	1918	Rolph, Cal	San Francisco, Cal.
202345		Sch.	Constancia	9	8	30.2	9.8	4.0	3	1905	Cabo Rojo, P. R	San Juan, P. R.
127175		Sch.	CONSTITUTION	3,862	3,629	451.8	44.2	22.3	10	1897	Superior, Wis	Cleveland, Ohio.
218580	LSCN	Sch.	Copperfield ✚	691	580	172.5	36.0	14.1	7	1919	Chickasaw, Ala	Mobile, Ala.
127226		Sch.	Cora	9	7	35.8	13.1	3.2	2	1897	Calcasieu Pass, La	Morgan City, La.
126810		Slp.	Cora Lee	9	8	33.1	12.7	3.4	2	1891	Key West, Fla	Key West, Fla.
126812		Slp.	Cora A. Baker	8	6	36.0	14.6	3.7	3	1891	Chincoteague, Va	Boston, Mass.
126182		Sch.	Cora E. Moore	23	22	60.2	17.0	5.1	3	1883	Green Hill Md	Crisfield, Md.
127634	KRPC	Sch.	Cora F. Cressy ✚⊙	2,499	2,089	273.0	45.4	27.9	11	1902	Bath, Me	Portland, Me.
100584	KLWR	Sch.	[4]Corapeake	234	222	134.8	23.9	8 8	4	1894	Bethel, Del	Baltimore, Md.
205885		Slp.	Cordie S	7	6	43.0	14.0	3.0	5	1908	Cashville, Va	Do.
126695		Sch.	Cornique	13	7	38.3	12.9	5.5	2	1890	East Boothbay, Me	Rockland, Me.
126956	KLQP	Sch. y.	[5]CORONA	136	129	104.3	24.0	16.4	23	1893	Bristol, R. I	New York, N. Y.
126346	KDJB	Sch. y.	Coronet	160	152	118.7	27.0	11.7	16	1885	Brooklyn N. Y	Portland, Me.
126519		Sch.	Coronet	12	5	53.2	15.1	2.6	2	1888	Fishing Island, Md	Baltimore, Md.
125268		Sch.	Corsica	68	58	77.6	23.2	5.1	6	1874	St. Michaels, Md	Do.
126549		Sch.	Cosatinporte	5	5	30.7	10.9	2.7	1	1889	Corpus Christi, Tex	Port Lavaca, Tex.
4809		Sch.	Costa Diva	13	13	40.9	12.7	4.6	2	1860	Newtown, N. Y	Tampa, Fla.
201105		Slp.	Country Girl	8	8	31.8	14.0	3.8	1	1903	La Porte, Tex	Galveston, Tex.
211433	LDCG	Sch.	Courtney C. Houck ✚	1,627	1,357	218.9	42.7	24.6	10	1913	Bath, Me	Bath, Me.
127180		Sch.	Crete	2,083	1,910	288.6	44.6	19.1	8	1897	West Bay City, Mich	Erie, Pa.
127684		Sch.	Cuba	44	44	72.5	19.6	8.6	7	1902	Essex, Mass	Galveston, Tex.
127486		*Sch.	Cuevas	11	7	39.0	16.3	2.9	3	1900	Biloxi, Miss	Gulfport, Miss.
209268		Sch.	Culebra	70	35	77.1	21.1	9.7	8	1911	Pensacola, Fla	Pensacola, Fla.
201673	KTPH	*Sch.	Cumru	1,780	1,672	250.0	43.0	20.0	6	1905	Noank, Conn	Philadelphia, Pa.
210810		Sch.	Curry	7	7	30.5	11.3	4.2	3	1912	Key West, Fla	Key West, Fla.
218830		Sch.	Curtis Fountain	29	19	53.5	18.8	4.4	5	1919	Biloxi, Miss	New Orleans, La.
218317	LRPV	*Sch.	Cutler ✚	1,322	1,170	230.6	37.6	19.6	5	1919	Machias, Me	Philadelphia, Pa.
127659	KRSD	Sch. y.	Cygnet	29	26	58.1	15.0	7.7	5	1902	Boston, Mass	Providence, R. I.
127511		Slp.	Cynthia	11	8	33.8	14.8	3.8	1	1901	Buzzard Island, Ga	Savannah, Ga.
126530		Sch.	Cynthia Jane	14	11	43.9	15.6	3.5	1	1888	St. Andrews Bay, Fla	Pensacola, Fla.
222130	MDPH	Sch.	[6]Cynthia J. Griffin	487	438	157.6	36.3	12.6	6	1917	Fox River, N. S	Boston, Mass.
			D.									
6921		Sch.	D. Hebert	17	16	50.0	17.0	3.8	2	1876	Biloxi, Miss	Morgan City, La.
157650		Sch.	D. B. Wade	9	9	43.0	12.0	2.7	1	1902	Morehead City, N. C	Wilmington, N. C.
157046		Sch.	D. F. Collier	5	5	46.4	10.9	2.8	2	1876	Crisfield, Md	Baltimore, Md.
208190		Sch.	D. J. Ward	82	66	88.7	23.8	6.4	3	1910	Salisbury, Md	Crisfield, Md.
6861		Sch.	D. J. Whealton	48	35	63.5	19.8	6.0	2	1875	Swanegut, Va	Newport News, Va.
157523		Slp.	D. W. White	6	6	38.4	12.3	3.2	2	1898	Deals Island, Md	Crisfield, Md.
157016		Slp.	Daisy	7	6	30.0	11.4	3.9	2	1881	Greenport, N. Y	Greenport, N. Y.
157176		Slp.	Daisy	5	5	26.6	11.3	2.8	1	1886	Matagorda, Tex	Port Lavaca, Tex.
157232		Sch.	Daisy S	5	5	28.1	11.0	3.0	2	1888	Bay Point, Fla	Apalachicola, Fla.
157247		Sch.	Daisy Woods	26	24	60.0	20.0	3.7	3	1889	Bayou Terrebonne, La	New Orleans, La.
157254		Slp.	Daisy M. Tall	10	6	42.2	15.3	3.3	2	1889	Madison, Md	Baltimore, Md.
201522		Sch.	Dakotah	22	11	53.1	20.0	3.5	5	1904	Biloxi, Miss	New Orleans, La.
213718		Slp.	Dalia	8	8	41.0	13.0	4.0	3	1915	Mayaguez, P. R	San Juan, P. R.
202745		Sch.	Dale	11	11	45.2	13.0	4.5	2	1905	Atlantic, N. C	Beaufort, N. C.
53274	LBQC	*Sch.	[7]DALLAS (T)	1,148	1,148	264.0	36.0	22.0	9	1892	Superior, Wis	Port Arthur, Tex.
157323		Sch.	Dan	22	21	58.5	17.0	4.7	2	1891	St. Michaels, Md	Baltimore, Md.
221365		Slp.	Dandy	12	12	34.8	14.0	4.4	1	1904	San Francisco, Cal	San Francisco, Cal.
157026		Sch.	Daniel Sharp	20	13	46.3	16.5	4.4	5	1881	Bridgeton, N. J	Philadelphia, Pa.
6565		Sch.	Daniel Tompkins	79	75	80.5	25.5	5.5	3	1867	Stonypoint, N. Y	Perth Amboy, N. J.
157597		Sch.	Daniel M. Bateman	18	10	44.4	16.2	4.4	5	1901	Leesburg, N. J	Philadelphia, Pa.
6303		Slp.	Daniel W. Teller	71	68	65.5	26.5	7.0	2	1859	Greenpoint, N. Y	New York, N. Y.
157631		Slp.	Danville	7	7	38.1	13.7	2.9	4	1901	Hudson, Md	Baltimore, Md.
212410	LDMW	*Sch.	Darien ✚⊙	944	922	181.4	40.0	15.4	3	1914	Wilmington, Del	New York, N. Y.
157230		Slp.	Dart	11	6	38.2	14.6	3.9	3	1888	Goshen, N. J	Philadelphia, Pa.
157074		Slp.	Dauntless	69	69	65.5	26.0	6.3	1	1882	Brooklyn, N. Y	New York, N. Y.
157472		Sch.	Dauntless	50	33	77.8	20.8	6.4	2	1896	Wallville, Md	Baltimore, Md.
157526	KNRG	Sch.	Dauntless	548	478	162.2	37.3	13.2	8	1898	Hoquiam, Wash	San Francisco, Cal.
216648	LMGS	Sch.	David Cohen ✚	754	654	176.0	37.5	14.7	9	1918	Dennysville, Me	New York, N. Y.
157627		Sch.	David Goldstrom	21	20	62.2	17.9	5.1	2	1901	Oriole, Md	Crisfield, Md.
157067		Sch.	David K. Akin	51	48	66.5	22.8	4.6	3	1882	Nyack, N. Y	Greenport, N. Y.
6449		Sch.	Dawning Light	23	16	78.6	17.3	4.9	5	1861	Dorchester, N. J	Philadelphia, Pa.

[1] Formerly schooner Blaatind.

[2] Formerly {a British ship Lornty. b schooner-barge Atlas.

[3] Formerly {a st. s. Brashear. b schooner-barge Lone Star.

[4] Formerly schooner Ivy Blades.

[5] Formerly schooner-yacht Colonia.

[6] Formerly British schooner Marion G. Douglas.

[7] Formerly {a barge 127. b schooner-barge Jeanie.

MERCHANT SAILING VESSELS OF THE UNITED STATES—Continued.

Official No.	Signal letters.	Rig.	Name of vessel.	Gross tonnage.	Net tonnage.	Length.	Breadth.	Depth.	Crew.	When built.	Where built.	Home port (where permanent document issues).
						Feet.	*Feet.*	*Feet.*				
35372	.....	Sch.	Dayton	462	439	184.2	30.0	9.8	6	1871	Marine City, Mich	Detroit, Mich.
219130	LTKD	*Sch.	Daytona ✚	1,313	1,212	228.1	37.0	19.3	5	1919	Jacksonville, Fla	Philadelphia, Pa.
157469	.....	Slp.	Defender	12	8	37.0	15.3	3.5	2	1896	River Landing, N. C	Elizabeth City, N. C.
157076	.....	Sch.	Defender	10	10	44.0	12.6	3.0	2	1902	Smyrna, N. C	Washington, N. C.
157467	.....	Sch.	Defiance	7	6	29.5	12.4	3.8	3	1896	Key West, Fla	Key West, Fla.
157487	KNDR	Sch.	Defiance	604	526	179.8	37.7	13.7	9	1897	Hoquiam, Wash	San Francisco, Cal.
6492	.....	Sch.	Delaware ✚	524	487	173.6	30.4	13.0	6	1868	Detroit, Mich	Duluth, Minn.
214209	LGCS	*Sch.	Delaware ✚	1,371	1,257	228.7	40.0	16.0	3	1916	Wilmington, Del	Baltimore, Md.
216020	.....	Slp.	Delia	9	9	34.6	13.2	5.2	3	1918	Vieques, P. R	San Juan, P. R.
220098	.....	Sch.	Delicias	15	15	40.3	16.1	5.6	4	1920	Rincon, P. R	Do.
157555	.....	Slp.	Della Griffin	5	5	37.5	12.8	3.0	4	1899	Holland Island, Md	Crisfield, Md.
157223	.....	Sch.	Della Townsend	12	7	52.0	14.5	3.8	3	1888	Oriole, Md	Baltimore, Md.
157156	.....	Sch.	Dellie	26	25	52.4	16.4	5.0	3	1885	Key West, Fla	Tampa, Fla.
201368	.....	Slp.	Delma W	6	6	39.8	13.3	2.8	4	1904	Oriole, Md	Crisfield, Md.
212810	LDWV	Sch.	[1] Delta	317	286	118.3	30.5	11.9	6	1892	Cheveric, N. S	Gulfport, Miss.
216056	.....	Slp.	Delta	7	7	29.3	11.9	5.0	3	1918	Vieques, P. R	San Juan, P. R.
157195	.....	Sch.	Denver	33	31	62.0	10.2	5.3	2	1887	Sacketts Harbor, N. Y	Cape Vincent, N. Y.
201990	.....	Sch.	Dependen	51	51	58.8	21.5	5.9	4	1905	Holly, Fla	Key West, Fla.
202993	KVHD	Sch. y.	Dervish	49	43	65.6	18.0	10.4	6	1906	Boston, Mass	Providence, R. I.
219781	.....	Slp.	Desengano	10	10	36.0	13.0	6.0	4	1920	Vieques, P. R	San Juan, P. R.
157431	KMJD	*Sch.	Devon	724	667	174.0	35.3	14.3	4	1895	Bath, Me	New York, N. Y.
216354	LKRT	Sch.	DeWitt Brown	1,325	1,159	205.8	41.5	19.6	19	1918	Jacksonville, Fla	Chicago, Ill.
157684	.....	Slp.	Dew Drop	8	7	40.5	12.7	3.3	1	1902	Chesconnessex, Va	Cape Charles, Va.
157520	.....	Slp.	Dewey	6	6	42.8	13.7	2.8	3	1898	Deals Island, Md	Crisfield, Md.
157574	KPWH	Bk.	[2] *Diamond Head*	1,012	952	194.2	31.2	20.2	5	1866	London, England	San Francisco, Cal.
157348	.....	Sch.	Dickie Bird	6	5	41.5	11.5	2.8	1	1892	Morehead City, N. C	Beaufort, N. C.
221273	MCSV	*Sch.	Dinty Moore	402	367	137.9	31.1	12.1	3	1921	Pensacola, Fla	Pensacola, Fla.
157186	.....	Slp.	Diver	144	137	89.0	28.2	7.5	1	1886	Noank, Conn	New London, Conn.
157018	.....	Sch.	Dixie	17	16	48.4	15.3	5.5	2	1880	Beverly, Mass	Gloucester, Mass.
219619	LVQF	Sch.	Dolly Madison	1,540	1,397	224.4	41.8	22.6	11	1920	Newcastle, Me	New York, N. Y.
6881	.....	Sch.	Dolly Maria	9	7	49.6	12.1	3.0	4	1875	Somerset County, Md	Crisfield, Md.
157660	.....	Sch.	Dolores	18	12	51.2	17.2	3.8	2	1902	New Orleans, La	New Orleans, La.
200914	.....	Slp.	Dolphin	12	8	36.4	15.2	2.9	2	1904	Montgomery, Ga	Beaufort S. C.
157593	.....	Slp.	Donald H. Warner	9	5	43.0	14.7	3.0	1	1900	Belhaven, N. C	Elizabeth City, N. C.
209232	.....	Slp.	Donna Forester	24	18	55.0	18.3	5.2	5	1911	Oriole, Md	Baltimore, Md.
215761	LJFP	Bk	[3] *Doon*	848	782	195.7	32.9	19.1	13	1877	Glasgow, Scotland	Mobile, Ala.
206898	.....	*Slp.	Dora C	6	6	31.8	12.5	2.3	2	1907	Seadrift, Tex	Port Lavaca, Tex.
6161	.....	Slp.	Dora Dean	16	15	40.0	16.8	3.9	2	1863	Norwalk, Conn	Bridgeport, Conn.
157466	.....	Slp.	Dora Hall	7	5	39.0	13.3	3.1	4	1896	Fairmount, Md	Crisfield, Md.
201963	KTVB	Slp. y.	Doris	41	28	61.2	15.1	10.0	3	1905	Bristol, R. I	New York, N. Y.
218955	LTBD	Sch.	Doris Hamlin	1,063	960	200.5	38.8	18.5	9	1919	Harrington, Me	Boston, Mass.
217914	LQTC	Sch.	Dorothea L. Brinkmann	698	621	184.4	38.2	15.0	8	1919	Rockland, Me	Baltimore, Md.
86359	KMTF	Sch.	[4] Dorothy	887	758	183.5	38.2	15.7	8	1896	Bath, Me	New York, N. Y.
202501	.....	Slp.	Dorothy	10	8	47.6	15.7	3.6	6	1905	Deals Island, Md	Crisfield, Md.
157695	KSLV	Sch.	Dorothy Palmer	2,872	2,315	294.6	46.2	22.8	9	1903	Waldoboro, Me	Portland, Me.
157614	.....	Slp.	[5] Dos Hermanos	20	18	40.6	13.9	5.0	3	1889	St. Thomas, V. I	San Juan, P. R.
220837	MBWN	*Sch.	Dover ✚	2,228	2,129	267.3	46.0	23.6	8	1920	Newington, N. H	Baltimore, Md.
157407	KMGF	*Sch.	Draper	855	823	192.3	34.7	16.0	3	1894	Noank, Conn	Philadelphia, Pa.
211942	.....	Slp.	Dreadnaught	20	15	49.5	18.8	5.4	3	1914	Bluffton, S. C	Savannah, Ga.
219412	LVDR	*Sch.	Druid Hill ✚	1,281	1,210	228.0	38.0	19.1	5	1919	Baltimore, Md	Baltimore, Md.
215323	LHMK	Sch.	Dunham Wheeler ✚	1,926	1,765	254.5	44.2	23.0	12	1917	Bath, Me	New York, N. Y.
157527	.....	Slp.	Dunnock	7	7	41.8	14.9	3.0	2	1898	Hoopers Island, Md	Annapolis, Md.
213023	LDWQ	Shp.	[6] DUNSYRE ⊙	2,140	2,014	277.8	41.8	24.4	26	1891	Port Glasgow, Scotland	New York, N. Y.
221005	MCJR	*Sch.	†Durham ⊙	1,433	1,332	290.2	33.9	22.0	24	1920	Port Aransas, Tex	Do.
210255	LCMH	Sch.	Dustin G. Cressy ✚	862	726	182.3	38.2	15.0	8	1912	Bath, Me	Do.
218864	LSRC	*Sch.	DYKES	2,072	1,631	306.8	50.2	20.3	14	1919	Baltimore, Md	Pittsburgh, Pa.
			E.									
8275	.....	Sch.	E. Blessey	31	21	61.6	21.3	4.6	4	1866	Fish River, Ala	New Orleans, La.
135530	.....	Sch.	E. Wheeler	11	7	38.5	13.0	3.1	1	1881	Piney Point, N. C	Washington, N. C.
135534	.....	Sch.	E. A. Cranmer	17	17	44.6	17.3	5.2	6	1881	Greenbank, N. J	Philadelphia, Pa.
136295	.....	Sch.	E. A. Whitmore	38	36	55.1	18.5	5.4	2	1892	Millbridge, Me	Calais, Me.
135516	JVKQ	Bk.	E. B. Sutton	1,819	1,686	227.8	41.8	24.2	20	1881	Bath, Me	New York, N. Y.
207002	.....	Slp.	E. C. Collier	19	14	52.0	17.9	4.3	6	1910	Deals Island, Md	Crisfield, Md.
136619	.....	Sch.	E. F. Anderson	12	9	34.0	14.7	3.7	2	1897	Allmondsville, Va	Newport News, Va.
136714	.....	Sch.	E. H. Taylor	63	45	74.0	22.5	6.0	3	1898	Pocomoke City, Md	Baltimore, Md.
136711	.....	Slp.	E. M. Hubbard	8	8	41.0	13.5	2.9	2	1898	Hudson, Md	Do.
135539	.....	Sch.	E. P. Evans	36	34	62.5	20.2	5.6	3	1881	Pungoteague, Va	Washington, D. C.
207405	.....	*Sch.	[7] E. R. Haggett	696	655	199.3	32.1	11.7	2	1910	Elkton, Md	Wilmington, Del.
212613	LDRK	Bkn.	[8] *E. R. Sterling* ⊙	2,577	2,351	308.2	42.9	25.1	18	1883	Belfast, Ireland	Seattle, Wash.
135617	.....	Sch.	E. S. Johnson	90	71	88.5	24.0	7.3	5	1882	Baltimore, Md	Reedville, Va.

[1] Formerly British schooner Delta.
[2] Formerly (a British bark Gainsborough. b Hawaiian bark Diamond Head.
[3] Formerly Norwegian bark Doon.
[4] Formerly schooner Goodwin Stoddard.
[5] Formerly Spanish sloop Dos Hermanos.
[6] Formerly British ship Dunsyre.
[7] Formerly *schooner Margaret M. Donohue.
† Concrete.
[8] Formerly (a British bkn. Lord Wolsley. b British bkn. Columbia. c British bkn. Lord Wolsley. d barkentine Everett G. Griggs.

MERCHANT SAILING VESSELS OF THE UNITED STATES—Continued.

Official No.	Signal letters.	Rig.	Name of vessel.	Gross tonnage.	Net tonnage.	Length.	Breadth.	Depth.	Crew.	When built.	Where built.	Home port (where permanent document issues).
						Feet.	*Feet.*	*Feet.*				
8769	.....	Sch.	E. S. Wilson	24	23	50.0	16.7	5.2	2	1871	Millbridge, Me	Belfast, Me.
136010	.....	Sch.	E. S. Wilson	44	42	69.4	20.8	6.0	4	1888	Madison, Md	Baltimore, Md.
136066	.....	Sch.	E. T. Hamor	52	50	63.8	21.8	5.9	2	1889	Eden, Me	Portland, Me.
136086	.....	Sch.	E. T. Mace	7	7	46.0	11.5	3.0	2	1889	Dorchester County, Md	Annapolis, Md.
136788	.....	Slp.	Eagle	7	5	29.5	14.2	3.7	1	1897	Hartford, Conn	New Haven, Conn.
136934	.....	Sch.	Eagle	9	9	43.2	11.7	2.2	2	1901	Morehead City, N. C	Wilmington, N. C.
137021	.....	Sch.	Eagle	14	14	37.5	12.6	3.5	1	1902	Friday Harbor, Wash	Port Townsend, Wash.
220338	.....	Slp.	Eagle	25	18	31.0	16.0	6.6	4	1914	St. Thomas, V. I	St. Thomas, V. I.
136080	KNJS	*Sch.	Eagle Hill	911	843	195.0	34.8	17.6	4	1898	Noank, Conn	Philadelphia, Pa.
136828	.....	Slp.	Earl	5	5	36.1	13.5	2.3	3	1899	Cambridge, Md	Crisfield, Md.
135082	.....	Sch.	Earl Biscoe	41	39	79.5	22.0	3.6	2	1888	Washington, D. C	Washington, D. C.
135507	.....	Sch.	Early Bird	58	46	74.8	22.3	6.2	3	1880	Solomons Island, Md	Baltimore, Md.
135710	.....	Sch.	East Lynne	25	24	52.0	18.3	5.2	2	1883	Dorchester County, Md	Annapolis, Md.
136727	KNVM	*Sch.	Easton	531	448	167.0	34.6	11.5	3	1899	Noank, Conn	Fall River, Mass.
205366	KWQM	*Sch.	Easton	830	732	180.2	35.0	14.7	3	1908	.....do	New York, N. Y.
209211	.....	Slp.	Eben	27	21	54.3	18.7	5.2	6	1911	Oriole, Md	Crisfield, Md.
135108	.....	Sch.	Eben Parsons	91	86	80 5	22.6	8.4	4	1875	Gloucester, Mass	Boston, Mass.
136573	KMTV	Bkn.	Echo	707	650	183.0	39.4	15.0	9	1896	North Bend, Oreg	San Francisco, Cal.
220184	LWRP	Sch.	Ecola	2,266	2,050	266.6	46.2	23.9	14	1920	Portland, Oreg	Portland, Oreg.
135051	JQCP	Sch.	Eddie	119	113	104.0	26.6	7.0	4	1874	Dorchester County, Md	Crisfield, Md.
137022	.....	Slp.	Eddie Collier	9	9	46.4	15.2	3.6	4	1902	Deals Island, Md	Do.
137034	.....	Slp.	Eddie Lee	8	6	44.0	13.0	3.4	1	1902	Dreka, Va	Do.
[illegible]	.....	Slp.	Edgar W	6	5	34.5	12.1	2.6	3	1903	Saxis, Va	Cape Charles, Va.
136403	KHLS	*Sch.	Edgewater	864	845	176.0	36.8	17.3	3	1890	Brooklyn, N. Y	New York, N. Y.
136537	KPQD	*Sch.	Edith	516	466	169.8	34.4	11.6	3	1899	Noank, Conn	New London, Conn.
136708	KPMD	*Sch.	Edith	859	766	185.8	35.2	17.1	3	1899	Bath, Me	Boston, Mass.
[illegible]	KQNS	Sch.	Edith [1]	1,263	1,051	196.9	40.4	18.4	11	1901	.....do	New Orleans, La.
136932	.....	Slp.	Edith Bozman	6	6	41.0	13.6	3.5	4	1901	Oriole, Md	Crisfield, Md.
203571	.....	Slp.	Edith C	6	6	39.6	13.5	2.8	3	1906	Deepcreek, Va	Cape Charles, Va.
136638	.....	Slp.	Edith Creighton	6	6	39.0	13.7	2.8	4	1897	Fishing Creek, Md	Baltimore, Md.
216713	.....	Sch.	Edith Holley	31	19	57.5	19.3	4.4	5	1918	Biloxi, Miss	New Orleans, La.
136763	.....	Slp.	Edith M	8	8	38.0	13.8	3.8	2	1899	Tyaskin, Md	Reedville, Va.
136497	.....	Sch.	Edith Marey	27	26	69.0	19.0	5.7	2	1895	Solomons Island, Md	Annapolis, Md.
136403	.....	Sch.	Edith Muir	13	9	54.0	14.8	4.0	2	1893	St. Peters, Md	Crisfield, Md.
136546	.....	Sch.	Edith E. Dennis	102	97	86.6	26.5	6.8	4	1896	Greenport, N. Y	Greenport, N. Y.
136922	.....	Sch.	Edith F. Todd	20	19	63.4	18.2	4.6	8	1901	Oriole, Md	Crisfield, Md.
136953	.....	Sch.	Edith H. Verrall	53	51	80.0	21.0	4.4	3	1901	Accotink, Va	Washington, D. C.
136081	.....	Slp.	Edith L. Leonard	10	9	42.5	14.8	3.3	4	1889	Cambridge, Md	Baltimore, Md.
135767	.....	Sch.	Edith W. Scott	42	39	61.0	21.4	5.5	7	1884	.....do	Do.
200453	.....	Sch.	Edna D	20	12	57.0	17.4	3.5	4	1903	Biloxi, Miss	New Orleans, La.
136764	.....	Slp.	Edna J	6	6	37.0	13.6	3.3	2	1899	Fairmount, Md	Reedville, Va.
220938	MCGH	Sch.	Edna Hoyt [2]	1,512	1,384	224.0	41.1	20.8	10	1920	Thomaston, Me	Rockland, Me.
215658	.....	Sch.	Edna May	31	19	56.3	19.4	4.2	5	1917	Biloxi, Miss	New Orleans, La.
136688	.....	Sch.	Edna Watts	20	20	43.1	16.2	5.3	2	1898	Port Blakeley, Wash	Unalaska, Alaska.
136088	.....	Sch.	Edna E. Lockwood	10	9	53.6	15.3	2.7	2	1889	Tilghmans Island, Md	Baltimore, Md.
201403	.....	Slp.	Edna G. Croswell	6	5	37.5	13.4	3.2	4	1904	Oriole, Md	Do.
136644	.....	Slp.	Edna J. Cox	6	6	37.4	13.7	2.8	2	1897	Fairmount, Md	Annapolis, Md.
135225	.....	Sch.	Edna M. Lore	33	21	54.5	19.3	5.5	10	1876	Mauricetown, N. J	Philadelphia, Pa.
216979	LNCD	Sch.	Edna M. McKnight	1,326	1,203	209.4	41.2	20.3	12	1918	Camden, Me	Boston, Mass.
136227	.....	Sch.	Edna and Alice	22	21	53.4	17.0	4.6	2	1891	Rockhall, Md	Crisfield, Md.
136085	.....	Sch.	Edna and Nellie	13	12	51.0	14.8	3.7	2	1889	Pocomoke City, Md	Annapolis, Md.
210820	.....	Sch.	Edward Foster	20	13	55.1	18.7	3.4	5	1912	Pascagoula, Miss	Gulfport, Miss.
8396	.....	Sch.	Edward Leary	33	22	60.0	20.7	5.8	3	1860	Somerset County, Md	Annapolis, Md.
135042	JPTV	Bkn.	Edward May	885	815	165.3	35.5	21.3	13	1874	Boston, Mass	San Francisco, Cal.
136762	KPLB	Slp.	Edward Sewall	3,206	2,916	332.0	45.3	25.5	29	1899	Bath, Me	Do.
136532	KMPG	Sch.	Edward Smith	440	358	147.9	36.2	10.6	5	1896	.....do	New York, N. Y.
135730	.....	Sch.	Edward Trevoy	93	66	81.4	22.8	7.8	4	1883	Boothbay, Me	Boston, Mass.
135885	.....	Slp.	Edward C. Burton	15	10	40.0	15.0	4.5	2	1886	Marcus Hook, Pa	Wilmington, Del.
135899	.....	Sch.	Edward C. Vanhaman, jr	15	10	41.5	16.1	4.2	4	1886	Mauricetown, N. J	Philadelphia, Pa.
205024	KWND	Sch.	Edward J. Lawrence	3,350	2,483	320.2	50.0	23.9	15	1908	Bath, Me	New York, N. Y.
135620	.....	Sch.	Edward L. Martin	84	80	87.2	23.6	6.8	9	1882	Sussex County, Del	Reedville, Va.
137061	KSHN	Sch.	Edward R. Baird, jr	279	238	132.0	28.3	9.8	6	1903	Bethel, Del	Wilmington, Del.
209252	LCFJ	Sch.	Edward R. Smith [3]	565	492	158.2	34.5	14.1	6	1911	Phippsburg, Me	New York, N. Y.
135662	.....	Sch.	Edward S. Eveleth	88	61	83.2	22.5	8.2	4	1883	Essex, Mass	Boston, Mass.
136892	.....	Sch.	Edward V. Hendrixson	95	82	80.0	26.0	5.3	3	1901	Milford, Del	Baltimore, Md.
135491	.....	Sch.	Edwin C	79	75	84.0	23.9	6.5	4	1881	Cambridge, Md	Do.
210477	LCNP	Sch.	Edwin G. Farrar	556	484	156.2	34.6	14.2	7	1912	Phippsburg, Me	Boston, Mass.
7841	.....	Sch.	Edwin L. Pearce	41	39	60.5	20.8	4.6	1	1865	Brick, N. J	Ellsworth, Me.
7740	HGBS	Sch.	Edwin R. Kirk	264	224	126.0	31.0	10.1	5	1864	Keyport, N. J	New York, N. Y.
136784	KPRT	Sch.	Edwin and Maud	208	178	126.5	23.8	8.6	4	1900	Bethel, Del	Baltimore, Md.
215012	.....	Sch.	Esco	60	34	77.5	20.2	8.5	10	1917	Milton, Fla	Pensacola, Fla.
137014	.....	Sch.	Effie	7	6	38.5	12.4	2.5	2	1902	Madison, Md	Baltimore, Md.
136825	.....	Slp.	Effie B	7	7	40.3	13.5	3.4	3	1900	Oriole, Md	Crisfield, Md.
135230	.....	Sch.	Effie Estelle	32	31	58.0	19.6	4.9	2	1876	Talbot County, Md	Newport News, Va.
136577	.....	Slp.	Effie K	9	7	40.3	14.5	3.0	2	1896	Fairmount, Md	Alexandria, Va.
136952	.....	Slp.	Effie May	7	5	41.0	14.0	3.0	2	1900	Chesconnessex, Va	Crisfield, Md.

[1] Formerly schooner-barge N. and W. 6.

[2] Formerly schooner Edith G. Folwell.

MERCHANT SAILING VESSELS OF THE UNITED STATES—Continued.

Official No.	Signal letters.	Rig.	Name of vessel.	Gross tonnage.	Net tonnage.	Length.	Breadth.	Depth.	Crew.	When built.	Where built.	Home port (where permanent document issues).
						Feet.	*Feet.*	*Feet.*				
135524	.....	Sch.	Effie A. Chase.....	22	21	53.5	18.2	4.8	2	1881	Pocomoke City, Md.....	Baltimore, Md.
136334	.....	Sch.	Effie M. Laird.....	18	17	60.0	16.1	4.5	2	1892	Oriole, Md.....	Crisfield, Md.
36590	.....	Sch.	Elbe.....	24	15	55.4	18.4	4.0	2	1875	Wolf River, Miss.....	Gulfport, Miss.
136928	.....	Slp.	Elbert.....	6	6	34.6	13.1	3.0	1	1901	Oxford, Md.....	Baltimore, Md.
200483	.....	Sch.	Elbert D.....	23	14	57.0	17.4	3.9	4	1903	Biloxi, Miss.....	New Orleans, La.
203608	.....	Slp.	Eldora.....	8	7	42.3	14.4	2.9	4	1906	Deepcreek, Va.....	Crisfield, Md.
216067	.....	Slp.	El Indio.....	12	12	33.7	13.7	4.7	2	1918	Rio Grande, P. R.....	San Juan, P. R.
218135	LRGW	Sch.	Eleanor Taylor.....	705	601	172.6	38.0	15.9	8	1919	Brunswick, Ga.....	Brunswick, Ga.
200427	KSRJ	Sch.	Eleanor F. Bartram.....✚	1,114	920	202.4	38.8	18.9	8	1903	East Boothbay, Me.....	Boston, Mass.
222076	.....	Sch.	Eleanor V. Robbins.....	42	24	62.5	21.1	5.4	9	1922	Dorchester, N. J.....	Philadelphia, Pa.
211194	LCWB	Sch. y.	Elemah.....	16	16	51.3	11.2	6.5	3	1913	New York, N. Y.....	Ellsworth, Me.
208534	LBVH	Sch. y.	ELENA.....	206	158	112.0	26.7	17.6	22	1911	Bristol, R. I.....	New London, Conn.
136042	.....	Sch.	Elenora Russell.....	15	15	60.0	16.0	4.9	2	1889	Solomons Island, Md.....	Annapolis, Md.
220346	MBCJ	Sch.	Elinor H.....	1,569	1,409	233.2	45.7	18.8	11	1920	Dockton, Wash.....	Seattle, Wash.
209393	.....	Slp.	Elise.....	8	7	35.6	13.6	3.3	2	1911	Port Royal, S.C.....	Beaufort, S. C.
203423	KVNT	Sch.	Elisha Atkins.....✚	1,259	1,049	202.0	40.9	21.1	9	1906	Bath, Me.....	New York, N. Y.
8543	.....	Slp.	Eliza A. Miller.....	15	15	37.3	15.8	4.1	2	1869	Patchogue, N. Y.....	South West Harbor, Me.
3817	KWJP	Sch. y.	[1] Elizabeth.....	16	16	41.0	13.7	5.6	3	1899	Gloucester, Mass.....	New Haven, Conn.
136778	.....	[*]Sch.	Elizabeth.....	228	205	112.8	30.0	9.5	4	1900	Wilmington, Del.....	San Juan, P. R.
135452	.....	Sch.	Elizabeth Ann.....	68	65	80.2	23.8	6.4	4	1880	Barren Creek Springs, Md..	Reedville, Va.
218247	LRMT	Sch.	Elizabeth Bandi.....✚	767	648	178.7	36.2	15.0	7	1919	Gulfport, Miss.....	New Orleans, La.
210706	.....	Sch.	Elizabeth Carter.....	35	32	63.0	18.1	5.1	3	1912	Alexandria, Va.....	Washington, D. C.
209891	.....	Sch.	Elizabeth Clarke.....	38	29	69.3	19.2	5.5	3	1912	Washington, D. C.....	Do.
202646	KVDF	Sch.	[2] *Elizabeth Dantzler*.....	424	361	134.0	25.9	15.4	7	1867	Glasgow, Scotland.....	Boston, Mass.
220542	MBJF	Sch.	Elizabeth Freeman.....	1,665	1,540	232.0	41.5	23.1	11	1920	Thomaston, Me.....	Do.
214632	LGPC	Sch.	Elizabeth Howard.....	142	90	119.6	25.0	11.4	7	1916	East Boothbay, Me.....	New York, N. Y.
136075	.....	Sch.	Elizabeth Hughes.....	11	7	51.8	13.2	3.6	2	1889	St. Peters Creek, Md.....	Annapolis, Md.
8781	.....	Sch.	[3] Elizabeth R. Hoffman.....	30	17	55.5	19.5	4.8	6	1868	Bridgeton, N. J.....	Philadelphia, Pa.
136536	.....	Sch.	Elk.....	6	6	28.4	10.2	4.0	1	1896	Ballard, Wash.....	Port Townsend, Wash.
135563	.....	Sch.	Ella.....	19	18	52.1	15.5	4.7	2	1882	Baltimore, Md.....	Crisfield, Md.
135716	.....	Sch.	Ella.....	26	18	62.0	18.4	5.0	2	1883	Pocomoke City, Md.....	Reedville, Va.
136139	.....	Sch.	Ella.....	60	57	73.0	22.5	5.6	1	1889	Baltimore, Md.....	New York, N. Y.
219809	LWDM	Sch.	Ella A.....	1,565	1,413	233.4	45.7	18.5	13	1920	Dockton, Wash.....	Seattle, Wash.
135638	.....	Sch.	Ella Agnes.....	10	9	46.7	14.5	2.8	6	1882	Cambridge, Md.....	Baltimore, Md.
135632	JWQP	Sch.	[4] Ella Clifton.....	108	92	89.0	23.9	7.3	2	1872	St. John, New Brunswick..	Castine, Me.
8725	.....	Sch.	Ella Eudora.....	31	29	52.2	19.0	4.9	1	1871	Mount Desert, Me.....	Do.
210552	.....	Slp.	Ella G.....	13	9	42.9	16.2	3.5	3	1912	Hollywood, Md.....	Crisfield, Md.
136339	.....	Sch.	Ella Gray.....	9	6	44.7	11.6	2.7	1	1892	Smyrna, N. C.....	Beaufort, N. C.
135998	.....	Sch.	Ella Horton.....	6	6	42.4	10.0	3.5	1	1888	Morehead City, N. C.....	Washington, D. C.
135887	.....	Sch.	Ella K.....	31	21	56.6	20.8	4.4	2	1886	Jordan River, Miss.....	Gulfport, Miss.
136150	.....	Sch.	Ella Larmore.....	10	9	48.5	15.2	3.3	5	1890	Cambridge, Md.....	Crisfield, Md.
135609	.....	Sch.	Ella May.....	12	11	42.0	12.4	3.4	1	1882	Patchogue, N. Y.....	Perth Amboy, N. J.
136920	.....	Slp.	Ella Wilson.....	7	7	41.0	14.1	3.8	4	1901	Oriole, Md.....	Baltimore, Md.
135395	.....	Sch.	Ella C. Andrews.....	53	38	59.0	22.0	4.7	5	1878	Pearlington, Miss.....	Gulfport, Miss.
136851	.....	Sch.	Ella F. Crippa.....	47	47	69.2	21.9	5.8	4	1900	St. Michaels, Md.....	Baltimore, Md.
136307	.....	Sch.	Ella G. Pride.....	29	27	67.5	20.7	4.8	3	1892	Pocomoke City, Md.....	Reedville, Va.
200959	.....	Sch.	Ella L. Collins.....	5	5	26.7	11.0	3.1	2	1904	Pine Key, Fla.....	Key West, Fla.
137032	.....	Slp.	Ella S. Henderson.....	9	5	47.0	15.6	3.5	1	1902	Belhaven, N. C.....	Elizabeth City, N. C.
216015	LJRT	Sch.	Ella Pierce Thurlow.....✚	1,505	1,348	221.2	42.0	22.3	10	1918	Rockland, Me.....	Boston, Mass.
135183	.....	Sch.	Ella and Carrie.....	51	37	69.0	22.8	5.4	3	1875	Dorchester County, Md.....	Baltimore, Md.
201394	KTJM	Sch.	Ellen Little.....✚	999	807	188.2	39.2	11.7	8	1904	Rockland, Me.....	Boston, Mass.
136609	.....	Sch.	Ellen W.....	23	23	52.8	13.8	5.6	2	1898	Holly, Wash.....	Port Townsend, Wash.
137019	.....	Sch.	Ellen C. Burke.....	92	60	90.5	23.8	10.6	19	1902	Essex, Mass.....	Galveston, Tex.
135268	.....	Sch.	Ellen and Alice.....	38	36	63.0	20.0	5.8	7	1877	Gloucester County, Va.....	Philadelphia, Pa.
136570	KMTP	[*]Sch.	Ellenville.....	858	757	194.4	34.8	16.0	3	1896	Bath, Me.....	New York, N. Y.
75732	.....	Slp.	[5] Ellis Hand.....	11	6	37.8	15.2	3.7	3	1874	Nashville, Va.....	Philadelphia, Pa.
220222	.....	[*]Sch.	*Ellora* (T).....	1,751	1,697	262.8	36.2	25.6	13	1879	Glasgow, Scotland.....	Galveston, Tex.
219194	.....	Slp.	Elmer.....	8	6	40.3	13.0	2.9	2	1903	Hunting Creek, Va.....	Annapolis, Md.
137041	.....	Slp.	Elmer C.....	6	6	35.0	12.2	2.8	5	1902	Oxford, Md.....	Baltimore, Md.
220932	.....	Slp.	Elmer W. Somers.....	25	18	48.3	16.9	5.2	3	1920	Honga, Md.....	Cape Charles, Va.
137036	.....	Sch.	Elmo.....	44	44	72.5	19.6	8.6	7	1902	Essex, Mass.....	Galveston, Tex.
209213	.....	Slp.	Eloise.....	24	20	54.0	18.8	4.9	6	1911	Oriole, Md.....	Gulfport, Miss.
210320	.....	Sch.	El Roy.....	20	13	48.7	18.0	3.8	5	1912	Biloxi, Miss.....	New Bern, N. C.
214421	LGJD	Sch.	Else.....✚	814	724	185.6	42.0	13.7	10	1916	Tacoma, Wash.....	New York, N. Y.
135020	.....	Slp.	Elsie.....	22	21	56.4	14.6	4.0	2	1874	Philadelphia, Pa.....	Baltimore, Md.
136939	.....	Slp.	Elsie.....	8	8	40.3	14.4	3.6	4	1901	Wittman, Md.....	Do.
137063	.....	Sch.	Elsie.....	34	16	59.5	17.8	8.0	8	1903	East Boothbay, Me.....	Tampa, Fla.
207475	LBMS	Sch.	Elsie.....	137	98	106.5	25.0	11.5	22	1910	Essex, Mass.....	Gloucester, Mass.
207848	.....	Slp.	Elsie May.....	6	6	35.8	12.6	3.0	3	1910	Oriole, Md.....	Crisfield, Md.
136999	.....	Sch.	Elsie M. Reichert.....	18	9	46.2	17.1	4.7	6	1898	Bridgeton, N. J.....	Philadelphia, Pa.
136930	.....	Slp.	Elsworth.....	8	8	39.9	14.3	3.1	5	1901	Hudson, Md.....	Baltimore, Md.
211823	.....	Slp.	Elvira.....	12	12	31.5	9.7	4.1	8	1913	Catano, P. R.....	San Juan, P. R.
203684	.....	Slp.	Elvira C.....	7	7	41.3	14.1	3.0	4	1906	Deepcreek, Va.....	Crisfield, Md.
135173	JRLN	Shp.	Elwell.....	1,461	1,356	212.3	39.1	24.7	15	1875	Damariscotta, Me.....	Seattle, Wash.

[1] Formerly schooner-yacht Betsy.

[2] Formerly British barkentine {a Diana. b Gallovidian.

[3] Formerly schooner Ellanora.

[4] Formerly British schooner Ella Clifton.

[5] Formerly sloop John S. Johnson.

MERCHANT SAILING VESSELS OF THE UNITED STATES—Continued.

Official No.	Signal letters.	Rig.	Name of vessel.	Gross tonnage.	Net tonnage.	Length.	Breadth.	Depth.	Crew.	When built.	Where built.	Home port (where permanent document issues).
						Feet.	*Feet.*	*Feet.*				
137051	.....	Sch.	Emilia Enos.....	97	66	89.0	23.9	9.5	10	1902	Essex, Mass.....	Pensacola, Fla.
137038	KSCT	*Sch.	Emilie.....	1,069	939	216.5	35.2	18.3	4	1902	Bath, Me.....	Boston, Mass.
8438	.....	Sch.	Emilie Belle.....	27	25	51.8	18.4	4.6	2	1868	Patchogue, N. Y.....	Castine, Me.
136524	.....	Lgr.	Emily L.....	9	7	38.5	14.1	3.5	1	1895	Terrebonne, La.....	Brashear, La.
8765	.....	Sch.	Emily E. Burton.....	88	83	85.5	24.0	6.4	3	1871	Lewisville, Del.....	Reedville, Va.
135732	KBTN	Sch.	Emily F. Northam.....	332	315	131.2	33.0	10.5	6	1883	Portland, Conn.....	New York, N. Y.
135468	JTWQ	Bk.	[1] Emily F. Whitney.....	1,317	1,207	193.5	37.8	23.5	13	1880	Boston, Mass.....	San Francisco, Cal.
90798	.....	Sch.	[2] Emily & Catharine.....	102	83	82.4	25.8	6.7	3	1875	Havre de Grace, Md.....	Reedville, Va.
8734	.....	Sch.	Emma.....	54	46	63.5	23.7	5.4	2	1871	Stockton, Me.....	Stonington, Me.
8914	.....	Slp.	Emma.....	6	6	29.7	11.5	3.0	3	1873	Newark, Md.....	Cape Charles, Va
135299	.....	Slp.	Emma.....	11	11	37.4	14.4	3.7	2	1877	South Norwalk, Conn.....	Newark, N. J.
136036	.....	Slp.	Emma.....	8	7	35.5	13.5	3.4	1	1889	Dividing Creek, N. J.....	Bridgeport, Conn.
136128	.....	Sch.	Emma.....	34	33	64.0	17.0	6.0	2	1890	Benicia Calif	Unalaska, Alaska.
136945	.....	Slp.	Emma.....	6	6	37.8	12.4	2.7	4	1901	Oriole, Md.....	Crisfield, Md.
136910	.....	Sch.	Emma Crawford.....	26	18	60.1	24.5	3.7	4	1901	Clio, La.....	Gulfport, Miss.
136715	.....	Slp.	Emma Frances	7	7	41.0	14.0	2.8	4	1898	Hoopers Island, Md.....	Crisfield, Md.
135775	.....	Sch.	Emma Hand.....	16	9	51.8	17.0	3.5	3	1884	Wolftown, Miss.....	Mobile, Ala.
136444	.....	Cat.	Emma J.....	5	5	22.5	11.0	3.5	1	1891	Osterville, Mass.....	Vineyard Haven, Mass.
201897	.....	Sch.	Emma J.....	10	10	42.0	13.0	3.2	1	1905	Davis, N. C.....	Beaufort, N. C.
135464	.....	Sch.	Emma Langhammer.....	28	20	57.6	18.2	5.4	8	1880	Dorchester County, Md....	Baltimore, Md.
136925	.....	Slp.	Emma May.....	7	7	41.8	14.1	3.6	5	1901	Oriole, Md.....	Do.
136421	.....	Sch.	Emma Reis.....	26	25	50.0	18.0	4.4	2	1894	Milford, Del.....	Wilmington, Del.
135300	.....	Sch.	Emma Southard.....	72	68	76.6	25.3	5.4	2	1877	Port Jefferson, N. Y.....	Patchogue, N. Y.
135247	.....	Sch.	Emma Temple.....	48	45	69.7	21.4	5.3	6	1876	Queen Anne County, Md....	Crisfield, Md.
7339	.....	Sch.	Emma Virginia.....	41	39	72.4	20.7	5.4	2	1845	Dorchester County, Md	Do.
136926	.....	Sch.	Emma A. Faulkner.....	52	52	71.4	23.1	6.3	8	1901	Tilghmans Island, Md.....	Baltimore, Md.
8014	.....	Sch.	Emma C. Lore.....	18	10	50.3	16.5	4.6	2	1861	Newport, N. J.....	Philadelphia, Pa.
202857	.....	Sch.	Emma F. Newcomb.....	33	18	61.1	20.5	5.5	6	1906	Greenwich, N. J.....	Do.
135934	.....	Sch.	Emma J. Mestier.....	24	13	62.0	20.3	4.1	4	1887	Madisonville, La.....	New Orleans, La.
136713	.....	Slp.	Emma M. Bradshaw.....	6	6	38.0	11.6	3.3	1	†1898	Crisfield, Md.....	Newport News, Va.
136274	.....	Sch.	Emma P. Clemens.....	11	10	37.5	14.0	3.4	3	1892	Biloxi, Miss	Gulfport, Miss.
136996	.....	Sch.	Emma R. Faunce.....	13	10	42.7	14.9	4.4	3	1902	Palmers, Md.....	Annapolis, Md.
135741	.....	Sch.	Emma V. Wills.....	45	43	64.9	22.1	6.3	3	1883	St. Michaels, Md.....	Do.
8774	.....	Sch.	Emma W. Day.....	96	81	78.5	24.0	8.4	2	1871	Pembroke, Me.....	Perth Amboy, N. J.
136232	KTQH	Sch	Emma and Helen.....	94	62	84.7	23.0	9.2	14	1891	Essex, Mass.....	Providence, R. I.
210626	.....	Slp.	Emmer.....	6	6	32.0	11.5	3.0	2	1912	Key West, Fla.....	Key West, Fla.
208607	LBVT	Sch. y.	ENCHANTRESS.....	191	171	118.4	27.1	16.6	24	1911	Neponset, Mass.....	New York, N. Y.
136091	KNPH	*Sch.	Enterprise.....	901	838	194.0	35.0	17.6	4	1898	Noank, Conn.	Philadelphia, Pa.
206146	.....	Sch.	Enterprise	38	32	71.7	21.4	5.3	2	1909	Deer Isle, Me.....	Castine, Me.
205649	.....	Slp.	Entusiasmo.....	7	7	35.0	13.0	3.8	3	1908	Mayaguez, P. R	San Juan, P. R.
136030	.....	Sch.	Ephraim Mulford	33	20	60.0	19.3	5.8	4	1889	Bridgeton, N. J	Philadelphia, Pa.
136767	KPMC	*Sch.	Ephrata.....	954	865	193.6	35.0	17.6	4	1899	Noank, Conn.....	Do.
136681	KNJT	Sch.	Eric.....	574	498	174.0	37.6	12.8	8	1898	Port Blakeley, Wash.....	San Francisco, Calif.
215057	.....	Sch.	Ernestina.....	52	52	81.0	23.0	7.8	5	1917	Mayaguez, P. R.....	San Juan, P. R.
136914	.....	Slp.	Ernie.....	6	6	37.2	14.5	3.0	3	1901	Cambridge, Md.....	Baltimore, Md.
136697	KNQF	*Sch.	ERSKINE M. PHELPS (T) ✚	3,029	2,681	312.1	45.2	25.6	13	1898	Bath, Me.....	Los Angeles, Cal.
136275	.....	Sch.	Ervin J. Luce	127	121	91.0	27.4	8.4	3	1892	New London, Conn.....	Gloucester, Mass.
135572	.....	*Sch.	Escort No. 2.....	230	230	92.0	24.2	13.0	1	1882	Coos Bay, Oreg.....	Seattle, Wash.
136528	.....	Sch.	Esperanza.....	8	7	26.0	12.5	2.8	2	1895	Tampa, Fla.....	Key West, Fla.
221783	.....	Sch.	Espuma.....	70	70	77.5	23.0	7.0	5	1921	Fajardo, P. R.....	San Juan, P. R.
135053	.....	Sch.	Estella.....	40	38	59.0	21.4	5.5	3	1874	Absecon, N. J.....	Baltimore, Md.
209119	.....	Sch.	[3] Estella.....	58	49	74.0	18.4	8.0	3	1898	Tawara, Japan.....	Unalaska, Alaska.
136826	.....	Sch.	Estelle.....	11	7	40.3	14.6	3.2	3	1900	Biloxi, Miss.....	New Orleans, La.
92077	KPJG	Sch.	[4] Estelle Krieger..... ✚	1,172	1,047	184.8	40.3	18.8	9	1899	Thomaston, Me.....	Boston Mass.
95504	JSTH	Sch.	[5] Esther	287	256	130.2	28.0	10.5	8	1877	Norfolk, Va.....	Seattle, Wash.
221848	.....	Slp.	Esther.....	8	7	36.3	13.3	3.0	2	1921	Beaufort, S. C.....	Beaufort, S. C.
135946	KDWB	Sch.	Esther Buhne.....	428	388	134.6	34.0	9.0	7	1887	Eureka, Cal.....	San Francisco, Calif.
203515	.....	Slp.	Esther Hur.....	10	8	48.5	15.8	3.3	5	1906	Champ, Md.....	Crisfield, Md.
218206	LRKD	Sch.	Esther K.....	1,001	905	186.5	38.0	18.7	9	1919	Dennysville, Me.....	Philadelphia, Pa.
213961	LFTR	Sch.	[6] Esther Melbourne ..... ✚	776	653	179.6	37.0	15.0	8	1916	Bath, Me.....	New York, N. Y.
137027	.....	Sch.	Esther Redding.....	22	13	54.0	18.1	3.9	5	1902	Biloxi, Miss.....	Gulfport, Miss.
212662	.....	Slp.	Esther W.....	30	25	55.6	20.1	5.5	6	1914	Oriole, Md.....	Crisfield, Md.
136228	.....	Slp.	Ethel.....	7	7	38.5	13.4	3.6	4	1891	Pocomoke City, Md.....	Reedville, Va.
208190	.....	Slp.	Ethel.....	6	6	27.0	11.5	2.5	1	1910	Key West, Fla.....	Key West, Fla.
221130	.....	Slp.	[7] Ethel.....	8	8	36.9	12.2	4.1	5	(‡)	Saba, Dutch West Indies...	St. Thomas, V. I.
206320	.....	Sch.	Ethel D	15	7	48.0	16.3	3.4	4	1909	Biloxi, Miss.....	New Orleans, La.
203592	.....	Slp.	Ethel Lewis.....	8	6	42.5	14.0	3.0	4	1906	Chescounessex, Va.....	Crisfield, Md.
200281	.....	Slp.	Ethel May.....	6	5	35.0	12.0	3.5	1	1903	Jamesville, Va.....	Cape Charles, Va.
136273	.....	Slp.	Ethel R.....	5	5	29.3	12.0	2.5	1	1882	Islip, N. Y.....	Greenport, N. Y.
202611	.....	Sch.	Ethel Redding.....	18	10	52.4	18.8	3.6	4	1905	Biloxi, Miss.....	Gulfport, Miss.
201810	.....	Sch.	Ethel Vail.....	18	12	54.0	16.3	4.6	2	1905	Solomons, Md.....	Annapolis, Md.
137012	.....	Sch.	Ethelbert.....	22	22	48.6	15.2	4.3	1	1902	St. Petersburg, Fla.....	Tampa, Fla.
136943	.....	Slp.	Ethelyn Dryden.....	9	9	45.0	15.5	3.9	5	1901	Pocomoke City, Md.....	Crisfield, Md.

[1] Formerly {a ship Emily F. Whitney. b British ship Emily F. Whitney.
[2] Formerly schooner Murray Vandiver.
[3] Formerly Japanese schooner Tenyn Maru.
[4] Formerly schooner Mary T. Quinby.
[5] Formerly schooner Harriet G.
[6] Formerly schooner Charles D. Loveland.
[7] Formerly Dutch sloop Ethel.
† Rebuilt, 1898.
‡ Unknown.

MERCHANT SAILING VESSELS OF THE UNITED STATES—Continued.

Official No.	Signal letters	Rig.	Name of vessel.	Gross tonnage.	Net tonnage.	Length.	Breadth.	Depth.	Crew.	When built.	Where built.	Home port (where permanent document issues).
						Feet.	*Feet.*	*Feet.*				
202020	.....	Slp.	Etna	6	6	38.0	13.7	3.0	8	1905	Crisfield, Md	Reedville, Va.
135144	.....	Sch.	Etta	31	30	62.0	20.5	4.6	2	1875	St. Michaels, Md	Do.
136940	.....	Slp.	Etta	7	7	38.5	14.0	2.7	6	1901	Cambridge, Md	Crisfield, Md.
136995	.....	Cat.	Etta C	5	5	28.3	11.4	3.0	1	1900	Port Republic, N. J	Philadelphia, Pa.
136632	.....	Slp.	Etta and Acie	5	5	37.8	13.5	3.0	3	1897	Wingate, Md	Do.
135257	.....	Sch.	Ettie A. Lee	43	41	68.0	21.0	5.2	1	1876	Freeport, Fla	Pensacola, Fla.
136896	.....	Sch.	Eudora T. Wallace	6	6	39.8	12.0	3.0	1	1901	Morehead City, N. C	Beaufort, N. C.
221860	MDJF	Bk.	[1] Eugenia Emilia	1,053	957	217.4	35.2	20.1	48	1876	Dumbarton, Scotland	New Bedford, Mass.
209241	LCFH	*Sch.	Eugenia Hooper	730	688	198.6	32.1	12.7	3	1911	Chesapeake City, Md	Wilmington, Del.
135081	.....	Sch.	Eugenie	94	89	79.2	24.1	6.8	3	1883	Millbridge, Me	Rockland, Me.
8868	.....	Sch.	Eugie	82	64	94.0	24.0	5.9	3	1872	Dorchester County, Md	Crisfield, Md.
209164	.....	Slp.	Eula C	8	6	35.2	13.5	3.4	2	1909	Wysocking, N. C	Washington, N. C.
137006	.....	Sch.	Eula K	13	10	50.0	16.8	4.6	2	1902	Elizabeth City, N. C	Crisfield, Md.
136396	.....	Sch.	Eulalia	40	38	59.8	19.8	5.2	2	1893	Cambridge, Md	Baltimore, Md.
8687	.....	Slp.	Eureka	18	17	47.3	17.5	4.0	4	1870	Sayville, N. Y	Reedville, Va.
136157	.....	Sch.	Eureka	19	11	47.7	17.7	3.8	3	1890	Biloxi, Miss	New Orleans, La.
136634	.....	Slp.	Eva	5	5	37.0	13.1	2.6	3	1897	Fairmount, Md	Crisfield, Md.
136840	.....	Sch.	Eva	7	7	39.1	12.9	3.1	5	1890	Cambridge, Md	Baltimore, Md.
212847	.....	Slp.	Eva	5	5	24.5	10.7	4.2	2	1914	Fajardo, P. R	San Juan, P. R.
135529	.....	Sch.	Eva Bramble	23	16	61.5	16.3	4.8	2	1881	Dorchester County, Md	Reedville, Va
135571	.....	Sch.	Eva Bell	19	18	58.4	15.7	4.3	2	1882	.....do	Crisfield, Md.
8551	.....	Slp.	Eva C	7	7	30.8	12.6	3.9	1	1869	Greenwich, Conn	Bridgeport, Conn.
202684	.....	Sch.	Eva Foster	18	12	52.7	19.2	3.9	5	1905	Scranton, Miss	Gulfport, Miss.
200462	.....	Slp.	Eva M	7	5	31.2	13.3	3.2	1	1903	Belhaven, N. C	Washington, N. C.
135804	.....	Slp.	Eva Sullivan	9	9	41.6	14.5	3.2	4	1884	Tilghmans Island, Md	Wilmington, Del.
136579	.....	Sch.	Eva A. Roberte	6	5	39.9	12.2	2.7	4	1896	Bishops Head, Md	Crisfield, Md.
135473	JVCD	Sch.	Eva D. Rose	104	99	89.3	23.6	7.3	4	1880	Mauricetown, N. J	Baltimore, Md.
136016	.....	Sch.	Eva S. Cullison	48	35	70.5	21.0	6.2	2	1888	Baltimore, Md	Newport News, Va.
136268	.....	Sch.	Evalyn	27	26	46.7	20.6	4.3	1	1892	Mary Esther, Fla	Pensacola, Fla.
136240	.....	Sch.	Evelyn	6	6	47.2	11.0	2.9	1	1891	Smyrna, N. C	Beaufort, N. C.
136933	.....	Slp.	Evelyn	7	7	39.2	15.2	2.8	4	1901	Wittman, Md	Baltimore, Md.
210317	.....	Sch.	Evelyn Desporte	22	13	52.7	18.0	3.8	5	1912	Biloxi, Miss	Gulfport, Miss.
201584	.....	Sch.	Everett	8	8	34.5	15.5	3.6	2	1894	Tilton, S. C	Beaufort, S. C.
136278	.....	Sch.	Everett Hays	39	37	60.0	19.2	6.0	2	1892	Benicia, Cal	Unalaska, Alaska.
136654	.....	Slp.	Everett A. Conary	5	5	28.0	9.5	5.0	2	1894	Friendship, Me	Stonington, Me.
136615	.....	Slp.	Ewing Bradshaw	7	7	38.0	13.0	3.2	3	1897	Crisfield, Md	Crisfield, Md.
136060	.....	Sch.	Excel	44	34	68.0	22.3	4.5	4	1889	Handsboro, Miss	Gulfport, Miss.
136271	.....	Slp.	Excel	8	5	36.0	15.4	4.4	4	1892	Goshen, N. J	Philadelphia, Pa.
212127	LDKN	*Sch.	Exeter	1,780	1,672	256.0	43.0	20.0	7	1914	Noank, Conn	Do.
135575	.....	Slp.	Expert	12	7	37.0	15.4	4.1	1	1882	Bayport, N. Y	Annapolis, Md.
			F.									
121241	.....	Sch.	F. Orsini	17	9	46.6	16.3	3.8	3	1902	Biloxi, Miss	Gulfport, Miss.
204564	.....	Slp.	F. C. Lewis, jr	6	6	39.0	14.6	3.0	3	1907	Hopkins, Va	Crisfield, Md.
120503	JWLK	Sch.	F. C. Pendleton	408	340	145.7	33.2	12.3	5	1882	Bangor, Me	Belfast, Me.
120236	.....	Sch.	F. C. Todd	21	19	54.0	19.0	4.6	1	1875	Pocomoke City, Md	Crisfield, Md.
121209	.....	Slp.	F. F. Carpenter	9	9	46.0	15.9	3.9	5	1901	Deals Island, Md	Do.
120003	.....	Sch.	F. M. Knapp	384	365	155.0	29.6	11.6	6	1867	Ferrysburg, Mich	Marquette, Mich.
120923	KLNR	Sch.	F. R. Sharp	199	189	124.3	26.0	8.7	5	1892	Tottenville, N. Y	New York, N. Y.
85255	JMBV	*Sch.	[2] F. P. Murphy	137	123	100.0	27.0	7.0	4	1873	Baltimore, Md	Reedville, Va.
221151	.....	Sch.	Fairhaven	216	172	100.4	27.3	11.0	7	1921	Fairhaven, Mass	Providence, R. I.
209611	.....	Sch.	Fairy Queen	21	13	53.6	18.0	3.7	5	1912	Biloxi, Miss	Gulfport, Miss.
217608	.....	Sch.	Fajardina	24	24	49.3	16.6	6.3	5	1919	Mayaguez, P. R	San Juan, P. R.
209403	LCGF	Sch.	Fall River	1,759	1,545	262.4	44.1	19.5	4	1911	Bath, Me	Fall River, Mass.
121138	KPWL	Shp	[3] *Falls of Clyde* (T)	1,809	1,748	266.1	40.0	23.5	22	1878	Port Glasgow, Scotland	San Francisco Cal.
218022	LRBV	*Sch.	Falmouth	2,236	2,073	274.2	46.2	21.4	5	1919	Bath, Me	Fall River, Mass.
120660	.....	Sch.	Fannie	7	7	44.2	10.3	2.6	1	1886	Smyrna, N. C	Washington, N. C.
211514	.....	*Sch.	Fannie	22	19	58.0	16.0	3.1	2	1921	Alexandria, Va	Alexandria, Va.
121014	.....	Slp.	Fannie F	38	29	59.2	20.0	4.2	6	1896	Wiscasset, Me	Portland, Me.
120565	.....	Sch.	Fannie Insley	59	56	78.0	23.2	6.0	3	1883	Church Creek, Md	Baltimore, Md.
121088	.....	Slp.	Fannie F. Bradshaw	6	6	36.7	12.4	3.2	4	1898	Ewell, Md	Cape Charles, Va.
9849	JGMB	Sch.	Fannie F. Hall	93	89	88.0	25.2	6.9	2	1867	Stockton, Me	Boston, Mass.
201328	.....	Slp.	Fannie L. Daugherty	8	8	41.3	15.0	3.6	4	1904	Crisfield, Md	Crisfield, Md.
121271	.....	Sch.	Fannie Belle Atwood	128	84	99.6	24.3	11.6	2	1903	Essex, Mass	New Bedford, Mass.
120627	KDFP	Sch.	Fannie and Fay	233	198	117.5	30.8	8.8	4	1885	New London, Conn	Tampa, Fla.
120508	JWMR	Sch.	Fanny Dutard	265	252	126.5	31.0	10.8	7	1882	San Francisco, Cal	Seattle, Wash.
120728	.....	Sch.	Fanny Lowery	16	15	58.0	16.6	4.4	2	1888	Tilghmans Island, Md	Crisfield, Md.
121056	.....	Sch.	Fanny Myers	35	21	67.0	19.0	5.2	2	1897	Dorchester, N. J	Annapolis, Md.
202291	.....	Sch.	Farewell	18	11	51.6	18.8	3.7	5	1905	Biloxi, Miss	Gulfport, Miss.
220536	.....	*Sch.	Farmer's Friend	37	37	71.6	16.1	3.1	2	1920	Alexandria, Va	Alexandria, Va.
121050	.....	Slp.	Father and Son	7	7	38.6	13.0	3.2	4	1897	Crisfield, Md	Crisfield, Md.
121053	.....	Slp.	Father and Son	6	6	38.7	13.5	2.8	4	1897	Toddville, Md	Do.

[1] Formerly (a Danish bark Corlloanus. (b Panaman bark Tiburnn.

[2] Formerly schooner Gen. E. A. Travers.

[3] Formerly (a British ship Falls of Clyde. (b Hawaiian ship Falls of Clyde.

MERCHANT SAILING VESSELS OF THE UNITED STATES—Continued.

Official No.	Signal letters.	Rig.	Name of vessel.	Gross tonnage.	Net tonnage.	Length.	Breadth.	Depth.	Crew.	When built.	Where built.	Home port (where permanent document issues).
						Feet.	*Feet.*	*Feet.*				
121161	.....	Sch.	Fawn	29	29	44.2	16.1	8.0	1	1900	Pearson, Wash	San Diego, Cal.
203549	.....	Slp.	Fay	7	6	42.0	14.0	3.0	2	1906	Deepcreek, Va	Cape Charles, Va.
120823	.....	*Slp.	Fearless	3	6	35.4	12.5	2.2	2	1890	Matagorda, Tex	Port Lavaca, Tex.
121159	KQLC	Sch.	Fearless	736	653	182.5	38.5	14.5	9	1900	Hoquiam, Wash	San Francisco, Cal.
9769	.....	Sch.	Federal Hill	72	68	84.1	23.4	6.5	4	1856	Baltimore, Md	Crisfield, Md.
120722	KHBR	Sch. y.	Feucita	41	41	57.2	17.0	9.0	2	1888	New London, Conn	Providence, R. I.
215500	.....	Sch.	Ferda	27	19	56.6	19.0	4.0	5	1917	Pascagoula, Miss	Gulfport, Miss.
206653	LBFW	Ywl. y.	Feu-Follet	24	24	43.0	14.8	6.1	2	1909	New York, N. Y	New York, N. Y.
216379	.....	Sch.	Fe-y Esperanza	10	10	39.0	13.7	4.9	3	1918	Rincon, P. R	San Juan, P. R.
120097	.....	Sch.	Finback	5	5	46.7	11.0	2.7	3	1873	Somerset County, Md	Crisfield, Md.
210957	.....	Sch.	Finnette Bornhurst	17	13	48.0	17.6	4.8	4	1913	Dividing Creek, N. J	Philadelphia, Pa.
222007	MDLV	Bk.	[1] FIORE	1,611	1,452	244.6	38.2	20.4	15	1892	Glasgow, Scotland	Jacksonville, Fla.
121251	.....	Sch.	Fish Hawk	91	60	86.2	24.4	10.2	9	1902	Quincy, Mass	Pensacola, Fla.
120119	.....	Sch.	Five Sisters	33	32	81.8	19.1	3.2	3	1872	Occoquan, Va	Reedville, Va.
15917	LJNV	Sch.	Flechas ✚	482	399	156.0	35.6	12.7	6	1918	Pascagoula, Miss	Gulfport, Miss.
9627	.....	Slp.	Flirt	16	15	45.5	16.0	4.6	2	1866	East Lyme, Conn	Perth Amboy, N. J.
9807	.....	Slp.	Flirt	10	5	37.0	12.1	3.6	3	1866	Crisfield, Md	Wilmington, Del.
121135	KPVL	*Sch.	Flora	865	769	185.2	35.1	17.3	3	1900	Bath, Me	Boston, Mass.
201273	.....	Slp.	Flora B	7	6	39.5	13.2	3.0	3	1904	Fairmount, Md	Crisfield, Md.
120420	.....	Slp.	Flora Elsie	35	26	65.2	19.8	5.4	2	1880	Islip, N. Y	Washington, D. C.
120918	.....	Sch.	Flora Kirwan	67	51	80.0	23.8	6.6	4	1892	Baltimore, Md	Baltimore, Md.
208064	.....	Slp.	Flora A. Price	23	18	56.2	18.4	4.8	6	1910	Champ, Md	Crisfield, Md.
200804	.....	Sch.	Flora J. Sears	77	46	81.4	21.5	9.4	9	1904	Essex, Mass	Pensacola, Fla.
120400	.....	Sch.	Flora and Agnes	71	56	80.0	23.6	6.2	3	1880	Pocomoke City, Md	Baltimore, Md.
21836	.....	Sch.	[2] Florence	45	43	71.0	21.6	5.1	1	1867	Somerset County, Md	Do.
121144	.....	Sch.	Florence	44	33	73.0	21.2	6.0	3	1900	Solomons, Md	Do.
121178	.....	Sch.	Florence	6	6	33.6	11.2	2.4	1	1900	Mitchells Point, Tex	Port Lavaca, Tex.
204054	.....	Slp.	Florence	7	7	32.0	12.0	3.2	1	1907	Patchogue, N. Y	Patchogue, N. Y.
212745	.....	Slp.	Florence	8	7	37.2	14.1	3.2	4	1914	Fishing Creek, Md	Crisfield, Md.
120804	KHMD	Sch.	Florence A	154	126	96.5	27.4	7.2	4	1890	Cherryfield, Me	Baltimore, Md.
120595	.....	Slp.	Florence Cox	5	5	30.2	12.6	3.2	1	1884	Patchogue, N. Y	Greenport, N. Y.
215673	.....	*Sch.	Florence Elliott	455	440	201.9	23.6	10.7	1	1917	Seaford, Del	Philadelphia, Pa.
207249	.....	Sch.	Florence Errickson	38	30	60.0	20.0	6.2	6	1910	Leesburg, N. J	Do.
206664	LBQC	Sch.	Florence Howard ✚	863	683	190.2	40.0	14.0	9	1909	Stonington, Conn	Pensacola, Fla.
120803	.....	Sch.	Florence Northam	26	24	65.0	17.0	5.0	2	1890	Solomons Island, Md	Annapolis, Md.
120900	.....	*Slp.	Florence A. Harnden	27	25	50.9	17.3	3.8	5	1892	Woolwich, Me	Rockland, Me.
215825	LJGN	Sch.	Florence B. Phillips ✚	671	568	177.5	36.9	13.5	7	1917	Camden, Me	New York, N. Y.
207969	.....	Slp.	Fly	9	9	36.0	11.2	4.6	1	1896	Hoboken, N. J	Bridgeport, Conn.
208493	LBTW	Slp. y.	†Flying Cloud	28	23	50.0	14.0	9.6	4	1911	Bristol, R. I	New York, N. Y.
211225	LCWP	Sch. y.	[3] Flying Cloud	46	38	73.0	17.4	9.8	8	1913	Boston, Mass	Do.
121000	KMJF	*Sch.	Forest Belle	1,333	1,271	224.6	42.1	18.2	4	1895	Bath, Me	Do.
219276	LTVB	Bkn.	Forest Dream	1,604	1,427	242.4	44.0	18.9	14	1919	Aberdeen, Wash	Seattle, Wash.
219452	LVGK	Bkn.	Forest Friend	1,614	1,436	243.3	44.0	19.2	14	1919	.....do	Do.
121149	KQGT	Sch.	Forest Home	763	682	173.4	40.0	15.2	9	1900	Marshfield, Oreg	San Francisco, Cal.
219131	LTKF	Bkn.	Forest Pride	1,600	1,424	241.5	44.0	19.2	15	1919	Aberdeen, Wash	Seattle, Wash.
121165	KQMG	Sch.	Forester	663	598	184.0	38.6	13.6	10	1900	Alameda, Cal	San Francisco, Cal.
220724	MBRN	Sch.	Fort Laramie ✚	2,240	2,140	266.5	46.0	24.1	15	1919	North Bend, Oreg	Do.
220737	MBRT	*Sch.	Fort Pierce	2,196	2,097	267.3	46.0	23.6	5	1919	So. Jacksonville, Fla	New York, N. Y.
120547	.....	Sch.	Fortuna	85	80	98.8	22.5	11.9	9	1883	Brooklyn, N. Y	Galveston, Tex.
207136	.....	Sch.	Foucher D	14	7	47.8	16.3	3.4	4	1910	Biloxi, Miss	New Orleans, La.
203566	.....	Slp.	Four Brothers	7	7	41.6	14.0	3.0	1	1906	Deepcreek, Va	Cape Charles, Va.
106521	KFCB	Sch.	[4] Fox	342	266	115.0	35.0	9.4	10	1888	Fairhaven, Cal	San Francisco, Cal.
121055	.....	Sch.	Fram	7	7	29.3	9.5	3.3	1	1897	Edison, Wash	Tacoma, Wash.
120615	.....	Sch.	Frano Miner	45	43	68.0	17.3	5.0	2	1885	Fort Howard, Wis	Milwaukee, Wis.
201838	.....	Sch.	Frances	12	6	32.6	12.3	6.6	2	1905	Winthrop, Mass	Plymouth, Mass.
217329	.....	Slp.	Frances	10	9	34.6	14.0	3.7	1	1918	Charleston, S. C	Charleston, S. C.
204270	.....	Slp.	Frances Y	9	6	29.6	14.7	3.8	2	1907	Thunderbolt, Ga	Beaufort, S. C.
216927	LMWH	Sch.	Frances L. Taussig	1,080	972	193.7	38.8	19.0	9	1918	Boothbay Harbor, Me	Boston, Mass.
96691	.....	Slp.	[5] Francis M	33	29	60.1	16.1	4.6	3	1901	New Rochelle, N. Y	Philadelphia, Pa.
120805	KHML	Sch.	Francis Goodnow	359	341	134.4	33.3	10.7	5	1890	Harbor View, Mass	Boston, Mass.
120442	.....	Sch.	Francis C. B	8	7	41.5	14.5	3.2	1	1880	Milton, Fla	Pensacola, Fla.
121101	.....	Sch.	Francis J. Daniels	15	10	50.2	15.4	3.6	1	1899	Smyrna, N. C	Washington, N. C.
15905	LJNM	Sch.	Francis J. McDonald ✚	1,059	965	201.9	37.1	18.8	9	1917	Noank, Conn	Wilmington, Del.
120011	.....	Sch.	Francis J. Ruth	60	57	73.0	23.2	6.7	3	1871	Dorchester County, Md	Baltimore, Md.
120293	.....	Sch.	Francis T. Nicholls	27	19	59.7	18.8	3.9	3	1877	Biloxi, Miss	Gulfport, Miss.
201610	.....	Sch.	Francis V. Sylvia	95	64	85.0	21.7	10.2	14	1904	Essex, Mass	Pensacola, Fla.
219620	.....	Sch.	Francisco	6	6	37.0	10.6	4.2	3	1920	Puerto Real de Cabo Rojo, P. R.	San Juan, P. R.
120556	.....	Sch.	Frank Bateman	45	43	70.4	20.6	5.1	4	1883	Oxford, Md	Philadelphia, Pa.
205707	KWRG	Sch.	Frank Brainerd ✚	254	198	123.4	30.9	8.7	4	1908	Rockland, Me	Portland, Me.
214909	LGWS	Sch.	Frank A. Morey ✚	574	481	163.0	35.4	14.7	7	1917	.....do	Boston, Mass.
202652	.....	Sch.	Frank L. Lowis	17	8	53.3	19.3	3.4	5	1905	Biloxi, Miss	Gulfport, Miss.
213944	LFTQ	Sch.	[6] Frank M. Deering ✚	1,891	1,631	249.6	43.1	24.9	10	1918	Bath, Me	Bath, Me.
200738	.....	Sch.	[7] Frank S. Anderson	56	42	70.7	25.1	4.7	5	1904	Freeport, Fla	New Orleans, La.

[1] Formerly {a Norwegian bark Sigurd. b Norwegian bark Flore.
[2] Formerly schooner Remedy.
[3] Formerly schooner-yacht Radiant.
[4] Formerly schooner Allen A.
[5] Formerly schooner Huguenot.
[6] Formerly schooner Jerome Jones.
[7] Formerly schooner Dawn.
† Composite.

MERCHANT SAILING VESSELS OF THE UNITED STATES—Continued.

Official No.	Signal letters.	Rig.	Name of vessel.	Gross tonnage.	Net tonnage.	Length.	Breadth.	Depth.	Crew.	When built.	Where built.	Home port (where permanent document issues).
						Feet.	*Feet.*	*Feet.*				
120913	.....	Sch.	Frank S. Pierce	24	12	51.0	15.4	6.8	2	1892	Gloucester, Mass	Belfast, Me.
121075	KNLG	*Sch.	Franklin	910	842	194.0	34.8	17.6	4	1898	Noank, Conn	Philadelphia, Pa.
121202	.....	Slp.	Franklin	7	7	38.7	13.4	2.7	3	1901	Hudson, Md	Baltimore, Md.
120714	.....	Sch.	Fred Gross	18	12	49.3	17.0	4.3	2	1888	Bayou de Lile, Miss	New Orleans, La.
121109	KPHL	Sch.	Fred J. Wood	681	601	181.0	38.1	14.0	9	1899	Hoquiam, Wash	San Francisco, Cal.
93102	KQNG	Sch.	[1] Fred W. Thurlow ✚	1,191	1,042	195.0	40.2	18.4	9	1901	Bath, Me	Boston, Mass.
121203	.....	Slp.	Freddie	7	7	38.6	13.1	2.8	4	1901	Hudson, Md	Baltimore, Md.
120752	.....	Sch.	Freddie	16	12	55.2	13.8	4.1	8	1889	Smyrna, N. C	Beaufort, N. C.
120143	.....	Sch.	Freddie Eaton	89	72	84.0	23.6	7.4	4	1874	Calais, Me	Calais, Me.
121099	.....	Slp.	Freddie L. Bennett	8	8	42.0	14.5	3.2	4	1899	Inverness, Md	Crisfield, Md.
121266	KSLB	Bkn.	Frederic A. Duggan ✚	1,137	981	195.5	39.4	18.2	11	1903	Bath, Me	New Orleans, La.
221593	MDCQ	*Sch.	Frederick	2,301	2,198	277.3	46.0	23.6	6	1921	South Portland, Me	Baltimore, Md.
216546	LMCN	Sch.	[2] Frederick J. Lovatt ✚	510	446	149.3	34.2	14.4	7	1918	Boothbay Harbor, Me	New York, N. Y.
13469	.....	Slp. y.	[3] Fredonia	22	21	48.2	18.6	4.8	3	1867	Greenport, N. Y.	Rockport, Me.
120658	.....	Sch.	Freeman	13	7	39.7	14.6	4.5	5	1886	Smiths Landing, N. J	Philadelphia, Pa.
217683	LQFR	Sch.	Freeman	1,070	959	192.4	39.0	19.4	9	1919	Rockland, Me	Boston, Mass.
120125	JPFL	Sch.	Fresno	1,244	1,149	197.2	38.6	23.1	6	1874	Bath, Me	Seattle, Wash.
215762	LJFQ	Sch.	[4] Friend Ship ✚	686	607	175.9	36.6	14.2	8	1917	Phippsburg, Me	Rockland, Me.
121230	KRTS	*Sch.	Fullerton (T)	1,554	1,494	235.0	42.5	19.5	13	1902	Alameda, Cal	Los Angeles, Cal.
207903	.....	Slp.	Fulton T. Mister	20	14	52.8	18.1	4.5	6	1910	Deals Island, Md	Baltimore, Md.
			G.									
86168	.....	Slp.	G. Bransford, sr	5	5	26.5	12.0	2.9	1	1891	Patchogue, N. Y	Greenport, N. Y.
205816	.....	Sch.	G. A. Anderson	7	7	43.5	14.3	2.9	4	1908	Bishops Head, Md	Crisfield, Md.
85735	.....	Sch.	G. A. Kirwan	44	42	66.3	21.8	6.4	3	1882	Madison, Md	Baltimore, Md.
207036	.....	Slp.	G. A. Rayner	6	5	39.0	13.0	3.0	1	1909	Harborton, Va	Cape Charles, Va.
86590	.....	Sch.	G. A. Zirkel	10	10	54.3	14.8	3.6	4	1901	Oriole, Md	Crisfield, Md.
86446	.....	Slp.	G. C. Bradshaw	8	8	42.0	13.9	3.3	4	1898	Ewell, Md	Reedville, Va.
86596	.....	Slp.	G. C. Williams	8	8	41.3	15.7	4.2	4	1901	Crisfield, Md	Crisfield, Md.
205616	.....	Slp.	G. G. Vetra	8	8	39.9	13.8	3.1	3	1908	Wenona, Md	Do.
206985	LBHC	Sch.	G. J. Cherry ✚	533	468	150.3	33.7	13.9	2	1909	Phippsburg, Me	New Bern, N. C.
86013	.....	Sch.	G. P. Leatherbury	8		53.6	11.7	3.0	1	1882	St. Peters Creek, Md	Newport News, Va.
86583	.....	Sch.	G. W. Bennett	27	26	68.8	20.8	5.6	2	1901	Inverness, Md	Crisfield, Md.
85366	.....	Sch.	G. W. Crist	21	14	40.3	17.4	4.7	5	1874	Bridgeton, N. J	Philadelphia, Pa.
85872	.....	Sch.	G. W. Glenn	16	12	52.6	16.5	3.6	7	1884	Accomac County, Va	Crisfield, Md.
86131	KJDM	Sch.	Galilee	354	328	132.5	33.5	12.7	7	1891	Benicia, Cal	San Francisco, Cal.
86289	.....	Slp.	Galilee	10	9	33.0	14.4	3.5	1	1894	Patchogue, N. Y	Patchogue, N. Y.
86576	KRBQ	Sch.	Gamble	726	626	183.7	38.0	13.8	8	1901	Port Blakeley, Wash	San Francisco, Cal.
86663	KSHL	Sch.	Gardiner G. Deering ✚	1,982	1,714	251.6	44.4	25.1	10	1903	Bath, Me	Bath, Me.
89382	.....	Sch.	Garibaldi	88	83	78.0	24.3	6.4	4	1869	New Liverpool Mich	Detroit, Mich.
221563	MDCH	*Sch.	Garrett	2,301	2,182	267.3	46.0	23.6	6	1921	Newington, N. H	Baltimore, Md.
85449	.....	Sch.	Gatherer	95	67	84.6	22.6	8.6	3	1876	Bath, Me	Boston, Mass.
85341	.....	Slp.	Gauntlet	11	10	34.0	13.4	4.4	2	1874	Boston, Mass	Key West, Fla.
220816	MBVR	Sch.	Gaviota	287	263	127.6	31.1	11.7	6	1920	Catano, P. R	San Juan, P. R.
85643	.....	Sch.	[5] General Hancock	16	16	44.7	15.6	5.5	7	1880	Key West, Fla	Tampa, Fla.
85699	.....	*Sch.	Gen. Knox	1,587	1,550	251.1	42.4	21.8	4	1881	Thomaston, Me	New York, N. Y.
85897	.....	Sch.	Gen'l Logan	9	9	55.7	14.6	2.3	1	1885	Madison, Md	Crisfield, Md.
215623	.....	Sch.	General Pershing	46	40	70.0	22.7	5.8	3	1917	White Haven, Md	Baltimore, Md.
10797	.....	Sch.	General Torbert	99	94	90.5	24.4	6.2	3	1866	Greensboro, Md	New York, N. Y.
85795	.....	Slp.	Gen'l W. S. Hancock	7	6	32.0	13.0	2.6	1	1881	Highlands, N. J	Greenport, N. Y.
85910	.....	Sch.	Genesta	10	9	47.4	15.8	2.8	4	1885	Cambridge, Md	Baltimore, Md.
86318	.....	Sch.	Genesta	13	12	44.0	13.0	3.9	1	1896	Poquoson, Va	Newport News, Va.
86230	KLND	Bgn.	Geneva	495	451	150.0	36.3	14.0	8	1892	Benicia, Cal	Mobile, Ala.
216359	LKSB	Sch.	Geneva Kathleen ✚	583	542	162.9	36.8	13.2	7	1918	Beaumont, Tex	Port Arthur, Tex.
205630	.....	Slp.	Geneva May	15	11	49.8	16.6	3.9	5	1908	Wenona, Md	Crisfield, Md.
86448	.....	Sch.	Geneva Moore	20	13	50.3	16.0	4.3	2	1898	Straits, N. C	Wilmington, N. C.
85856	.....	Sch.	Geneva Newcomb	9	9	46.8	14.0	3.6	2	1884	Taylors Island, Md	Crisfield, Md.
85276	.....	Sch.	Genoa ✚	730	694	188.9	34.1	13.2	7	1873	Cleveland, Ohio	Port Huron, Mich.
86400	.....	Slp.	George	10	5	33.0	12.5	3.1	2	1897	New Haven, Conn	Bridgeport, Conn.
215645	.....	*Sch.	George	14	11	50.9	13.0	2.4	2	1917	Alexandria, Va	Alexandria, Va.
85868	KCSW	Bk.	George Curtis	1,837	1,680	240.7	42.4	25.2	18	1884	Waldoboro, Me	San Francisco, Cal.
150359	.....	Sch.	[6] George Gress	67	64	79.8	25.5	6.0	4	1885	Athens, N. Y	Hartford, Conn.
85348	JQBG	*Slp.	George Moon	917	881	172.6	36.0	20.4	3	1874	Mystic Bridge, Conn	New York, N. Y.
86508	.....	Sch.	Geo. Slover	22	16	53.5	18.0	4.5	2	1900	Smyrna, N. C	Wilmington, N. C.
85818	.....	Sch.	George Todd ✚	10	9	52.6	14.1	3.5	4	1883	Crisfield, Md	Crisfield, Md.
86264	.....	Sch.	Geo. B. Owen	744	706	196.0	34.0	13.2	6	1893	West Bay City, Mich	Port Huron, Mich.
86665	KSHM	Sch.	George E. Billings	1,260	1,103	224.0	42.4	18.3	12	1903	Port Blakely, Wash	San Francisco, Cal.
86348	.....	*Sch.	GEORGE E. HARTNELL	3,265	3,154	352.0	44.2	22.3	10	1896	Chicago, Ill	Cleveland, Ohio.
201214	KTGR	Sch.	George E. Klinck	560	460	132.6	36.4	12.6	6	1904	Mystic, Conn	New London, Conn.
10918	.....	Sch.	George F. Carman	36	34	55.7	19.1	6.0	3	1865	Patchogue, N. Y	Fall River, Mass.
85813	.....	Sch.	George H. Bunker	21	20	56.5	17.0	4.8	1	1883	Pocomoke City, Md	Reedville, Va.
86363	.....	*Sch.	GEORGE H. CORLISS	3,259	3,124	352.0	44.2	22.3	8	1896	Chicago, Ill	Duluth, Minn.
85223	.....	Sch.	George H. Meekins	80	62	82.5	24.0	6.7	3	1872	Dorchester County, Md	Baltimore, Md.

[1] Formerly schooner May V. Neville.
[2] Formerly schooner Ada Cliff.
[3] Formerly (a sloop Josie R. Smith. (b sloop-yacht Sunbeam.
[4] Formerly schooner Alice M. Kafka.
[5] Formerly (a Schooner Gen. Knox. (b U. S. S. Gen. Knox.
[6] Formerly schooner Peter Merhoff.

MERCHANT SAILING VESSELS OF THE UNITED STATES—Continued.

Official No.	Signal letters.	Rig.	Name of vessel.	Gross tonnage.	Net tonnage.	Length.	Breadth.	Depth.	Crew.	When built.	Where built.	Home port (where permanent document issues).
						Feet.	*Feet.*	*Feet.*				
86314	KMGT	Sch.	George R. Bradford	142	135	98.4	27.4	8.0	6	1895	Essex, Mass.	Gloucester, Mass.
85905		Sch.	Geo. R. Marshall	9	9	50.7	14.3	3.0	6	1885	Monie, Md.	Reedville, Va.
18477	JBVK	Sch.	[1] George R. Smith	128	113	89.2	25.8	8.0	3	1867	Orrington, Me.	Boston, Mass.
201520	KTLS	*Sch.	George R. Stetson	676	577	175.8	35.1	14.1	3	1904	Bath, Me.	Philadelphia, Pa.
10420		Sch.	George S. Allison	114	108	88.1	27.5	6.3	4	1866	Stony Point, N. Y.	Baltimore, Md.
86562		Sch.	George S. McCready	37	37	71.5	23.0	6.0	3	1901	Crisfield, Md.	Crisfield, Md.
10072		Sch.	George S. Page	55	52	70.0	24.6	5.1	2	1868	Astoria, N. Y.	New York, N. Y.
85867		Sch.	George T. Duncan	10	9	56.3	15.2	3.8	1	1884	Mill Creek, Md.	Crisfield, Md.
85747		Sch.	George T. Phillips	32	31	65.5	18.1	5.5	3	1882	Solomons Island, Md.	Baltimore, Md.
85731		Sch.	George T. Garrison	58	45	67.8	22.5	6.1	2	1882	Baltimore, Md.	Do.
214035		*Sch.	Geo. T. Lock ✚	801	788	180.0	39.0	12.9	6	1916	Westlake, La.	Pensacola, Fla.
219509	LVJT	Bkn.	George U. Hind ✚	1,389	1,224	231.4	43.5	18.6	14	1919	Rolph, Cal.	San Francisco, Cal.
86530		Slp.	George W. Collier	9	9	45.5	15.2	3.5	4	1900	Deals Island, Md.	Crisfield, Md.
85442		Sch.	George W. Collins	84	79	79.0	24.3	7.0	2	1876	Lamoine, Me.	Rockland, Me.
86679	KSMP	Sch.	George W. Elzey, jr. ✚	690	577	183.7	37.2	13.0	9	1903	Bath, Me.	Wilmington, Del.
86110		Slp.	George W. Jackson	10	9	41.0	15.2	3.1	2	1890	Cambridge, Md.	Philadelphia, Pa.
86146		*Sch.	George W. Lister	20	14	52.3	19.9	3.8	3	1891	Logtown, Miss.	Gulfport, Miss.
201535	KTMF	Sch.	George W. Truitt, jr. ✚	779	647	187.0	38.1	13.3	8	1904	Bath, Me.	Wilmington, Del.
203131		Sch.	George and Albert	14	11	49.0	14.5	4.2	2	1906	Deer Isle, Me.	Castine, Me.
216878	LMTH	Sch.	Georgette	866	757	187.8	36.1	16.0	12	1918	Portland, Oreg.	New York, N. Y.
215427	LHPV	Slp. y.	Georgia	16	16	49.2	12.0	6.9	3	1917	City Island, N. Y.	Do.
200202	KSQB	Sch.	Georgia D. Jenkins	471	398	149.6	34.3	11.8	6	1903	Phippsburg, Me.	Do.
86396		Slp.	Georgiana B. [illegible]	6	6	36.0	13.4	2.9	4	1897	Fairmount, Md.	Baltimore, Md.
86585		Slp.	Georgie [illegible]	7	7	40.5	14.0	2.8	4	1901	Hudson, Md.	Do.
86639		Sch.	Georgia Avalon [illegible]	7	7	41.4	14.0	3.3	2	1902	Crocheron, Md.	Crisfield, Md.
86597	KRGH	Bkn.	Georgia [illegible]	998	870	210.0	41.0	15.7	10	1901	Fairhaven, Cal.	San Francisco, Cal.
76693		Slp.	[4] Gerald C. Hoadley	11	9	37.5	14.2	3.9	3	1887	East Creek, Md.	Cape Charles, Va.
86203		Sch.	Gerta [illegible]	10	9	37.0	13.2	4.0	1	1892	Handsboro, Miss.	Tampa, Fla.
86458		Slp.	Gertie E. Collier	7	7	38.0	13.5	3.0	3	1899	Deals Island, Md.	Crisfield, Md.
86284		Slp.	Gertrude	8	8	38.2	10.4	3.3	2	1894	Chincoteague, Va.	Cape Charles, Va.
86327		Sch.	Gertrude	9	6	43.6	11.2	3.0	1	1895	Morehead City, N. C.	Beaufort, N. C.
86603		Slp.	Gertrude	8	6	41.0	13.5	3.5	1	1901	Exmore, Va.	Cape Charles, Va.
210418		Sch.	Gertrude B.	30	22	59.0	18.5	4.9	5	1912	Biloxi, Miss.	Gulfport, Miss.
86606		Sch.	Gertrude Leaner	15	10	43.5	16.8	3.3	3	1902	....do	Mobile, Ala.
86474		Slp.	Gertrude Wands	8	8	42.6	14.3	3.4	4	1899	Inverness, Md.	Crisfield, Md.
86106		Slp.	Gertrude and Herbert	9	9	30.0	11.5	5.9	1	1900	Friendship, Me.	Rockland, Me.
86907		Sch.	Gerty Rhodes	21	12	51.8	18.0	3.6	4	1902	Biloxi, Miss.	Houston, Tex.
86434	KNQD	*Sch.	Gibson	839	736	183.7	35.2	16.2	4	1898	Bath, Me.	New York, N. Y.
85026		Sch.	Gilbert Stancliff	117	111	90.5	26.0	6.6	2	1869	Middletown, Conn.	Rockland, Me.
85124		Slp.	Gipsy	9	9	36.0	13.0	3.4	2	1871	Greenport, N. Y.	Greenport, N. Y.
85300		Slp.	Gipsey	6	6	30.0	12.0	2.9	2	1873	New Suffolk, N. Y.	Do.
200135		Sch. y.	Gitana	16	16	46.0	13.0	5.5	3	1903	Erie, Pa.	Buffalo, N. Y.
219779		Sch.	Giuseppe	19	19	47.0	14.8	3.4	6	1919	Tarpon Springs, Fla.	Tampa, Fla.
85710		Sch.	Gladiator	11	10	36.4	13.9	3.8	3	1882	Key West, Fla.	Key West, Fla.
86134	KJFW	Sch.	Gladiator	112	75	92.6	24.3	10.0	6	1891	Essex, Mass.	Bangor, Me.
202207		Sch.	Gladiola	17	11	47.6	17.3	3.4	5	1905	Biloxi, Miss.	Gulfport, Miss.
86512		Slp.	Gladys	11	7	50.0	15.6	3.6	1	1900	Pocomoke City, Md.	Reedville, Va.
86593		Slp.	Gladys	5	5	36.8	13.4	2.1	3	1901	Cambridge, Md.	Baltimore, Md.
200366		Slp.	Gladys	7	5	41.5	13.3	3.1	2	1903	Justisville, Va.	Crisfield, Md.
204297		Cat.	Gladys	6	6	23.9	11.6	4.0	1	1907	Osterville, Mass.	New Bedford, Mass.
93398		Sch.	Gladys L.	54	40	81.0	22.7	6.0	2	1903	Madison, Md.	Reedville, Va.
208030		Sch.	Gladys Marie	9	5	41.0	14.3	4.0	2	1910	Pocomoke City, Md.	Do.
217306	LPCF	Sch.	[3] Gladys M. Taylor	967	891	191.1	37.7	19.1	9	1918	Stockton Springs, Me.	Boston, Mass.
85986	KFCG	Sch.	Glendale	206	281	142.2	34.0	9.0	9	1888	Fairhaven, Cal.	San Francisco, Cal.
86303	KMOJ	*Sch.	Glendower	855	823	192.2	34.7	16.0	3	1894	Noank, Conn.	Philadelphia, Pa.
215220	LHJM	*Sch.	Glenside	974	900	196.3	34.6	18.3	6	1917	Baltimore, Md.	Do.
86452		Slp.	Gloucester	18	16	41.6	18.3	4.4	3	1898	Shipyard, Ga.	Beaufort, S. C.
86471		Slp.	Gloucester	10	10	42.5	14.2	3.5	4	1899	Hudson, Md.	Baltimore, Md.
100731	KQWD	Sch.	[4] Goldfield ✚	730	625	167.6	36.0	13.4	8	1901	Bath, Me.	Pensacola, Fla.
10651		Sch.	Gold Hunter	54	51	65.7	21.6	5.7	2	1860	York, Me.	Portland, Me.
211963		Sch.	Gold Huntor	6	6	33.8	11.2	2.5	1	1913	Palacios, Tex.	Port Lavaca, Tex.
85827		Sch.	Gold Spray	10	9	53.0	13.0	3.2	5	1883	Fox Creek, Md.	Crisfield, Md.
85785		Sch.	Golden Age ✚	1,846	1 763	278.0	38.8	20.0	5	1882	Abbotts Bridge, Ohio.	Cleveland, Ohio.
86401		Sch.	Golden Gate	5	5	40.8	11.8	2.6	4	1896	Fishing Creek, Md.	Crisfield, Md.
213770	LFGV	Shp.	[5] GOLDEN GATE	2,332	2,161	293.8	42.8	24.5	25	1888	Whitehaven, England	San Francisco, Cal.
221446	MCWV	Sch.	[6] Golden Rod	412	349	142.5	33.0	12.6	7	1919	Malone Bay, Canada	Mobile, Ala.
86584		Slp.	Golden Rule	9	7	36.0	14.2	4.0	4	1901	Accomac County, Va.	Crisfield, Md.
86046	KGLC	Sch.	Golden Shore	699	626	185.1	38.5	14.2	9	1889	Port Blakeley, Wash.	San Francisco, Cal.
86449		Sch.	Goldie	36	28	64.5	18.0	4.5	5	1898	Scranton, Miss.	Mobile, Ala.
86522		Sch.	Goldie C.	22	22	66.0	18.5	5.4	2	1900	Fishing Island, Md.	Norfolk, Va.
86370		Sch.	Goldie I. Lewis	7	5	41.0	13.5	3.1	4	1896	Applegarth, Md.	Crisfield, Md.
85120		Lgr.	Good Brother	7	6	36.6	11.8	3.1	1	1870	Chenier Caminada, La.	Morgan City, La.
200097		Sch.	Good Hope	74	74	86.2	21.3	10.0	25	1903	Essex, Mass.	Galveston, Tex.

[1] Formerly schooner Nellie Doe.
[2] Formerly sloop Julia Wallace.
[3] Formerly schooner Miriam.
[4] Formerly schooner Inez N. Carver.
[5] Formerly {a British ship Lord Shaftesbury. b British ship Golden Gate.
[6] Formerly British schooner Sir Donald.

MERCHANT **SAILING** VESSELS OF THE UNITED STATES—Continued.

Official No.	Signal letters.	Rig.	Name of vessel.	Gross tonnage.	Net tonnage.	Length.	Breadth.	Depth.	Crew.	When built.	Where built.	Home port (where permanent document issues).
						Feet	*Feet.*	*Feet.*				
86196	.....	Sch.	Gorman C.	17	13	63.0	17.4	4.0	6	1892	Solomons, Md.	Crisfield, Md.
86200	KWLG	Ywl.y.	†Gossoon	18	17	40.4	12.0	8.8	2	1890	Boston, Mass.	New York, N. Y.
208640	LBVS	Sch.	Gov. Foss.	130	88	105.9	24.6	10.8	22	1911	Essex, Mass.	Gloucester, Mass.
85508	.....	Sch.	Governor Stone	9	7	39.0	12.6	3.3	2	1877	Pascagoula, Miss.	Mobile, Ala.
86432	.....	Cat.	Grace	8	8	30.6	14.2	4.4	1	1898	Port Republic N. J.	Philadelphia, Pa.
85859	.....	Sch.	Grace Ellena	16	14	51.4	15.4	3.0	3	1884	Shellbanks, Ala.	New Orleans, La.
39633	.....	Sch.	Grace Holland ✚	629	597	189.0	33.0	12.8	7	1880	Marine City, Mich.	Marquette, Mich.
86320	.....	Sch.	[1] Grace Otis	62	36	87.0	22.5	8.5	5	1895	Newburyport, Mass.	Southwest Harbor, Me.
12819	.....	Sch.	[2] Grace E. Stevens	87	71	71.8	24.0	7.8	2	1853	Brook Haven, N. Y.	Portland, Me.
86242	KLPN	Sch.	Grace G. Bennett	210	199	135.5	23.9	7.8	5	1893	Bethel, Del.	Do.
221715	MDGS	Sch.	Grace N. Pendleton	1,325	1,082	207.1	43.6	19.8	10	1919	Millville, Fla.	New York, N. Y.
85802	.....	Slp.	Grace S. Mackey	15	14	38.7	15.1	4.2	2	1883	Port Washington, N. Y.	Do.
86033	.....	Slp.	Gracie	11	7	38.6	15.0	4.1	3	1889	Goshen, N. J.	Philadelphia, Pa.
86107	.....	Sch.	Gracie	26	25	58.0	17.7	5.0	2	1890	St. Michaels, Md.	Baltimore, Md.
206853	.....	Sch.	Gracie May	104	104	99.8	25.5	6.6	3	1909	Seaford, Del.	Do.
203260	.....	Sch.	Grady S.	19	13	47.5	15.7	4.0	1	1906	Boggy, Fla.	Pensacola, Fla.
86293	.....	Sch.	Gramplan	844	802	218.0	38.0	13.2	8	1894	West Bay City, Mich.	Duluth, Minn.
86317	.....	Sch.	Granada	1,729	1,643	247.0	40.0	21.6	1	1895	....do	Do.
214543	LGMD	Sch.	Grand Turk ✚	540	465	165.4	35.1	13.4	7	1916	Millbridge, Me.	Boston, Mass.
209184	LCFB	Sch.	Granville R. Bacon ✚	385	339	133.6	31.6	11.8	6	1911	Bethel, Del.	Wilmington, Del.
10947	.....	Sch.	Grape Shot	29	28	51.8	18.5	5.6	3	1856	Sayville, N. Y.	Reedville, Va.
218024	LRBW	Bk.	GRATIA ⊙	1,582	1,462	249.7	38.1	21.6	33	1891	Port Glasgow, Scotland.	New York, N. Y.
10566	.....	Sch.	Gratitude	23	14	53.2	16.3	5.6	6	1855	Philadelphia, Pa.	Philadelphia, Pa.
215496	LHRT	Slp.y.	Gray Dawn	16	16	49.2	12.0	6.9	3	1917	City Island, N. Y.	Do.
211096	LCVF	Slp. y.	Grayling	33	25	57.0	14.5	9.2	6	1913	Bristol, R. I.	New York, N. Y.
205552	KWRB	*Sch.	Greenwood	967	880	195.6	35.0	17.6	4	1908	Noank, Conn.	Do.
10361	HJFL	Bk.	Grey Hound	177	169	95.0	24.4	12.2	30	1851	New Bedford, Mass.	New Bedford, Mass.
220731	MBRP	*Sch.	Griffson	2,259	2,149	267.9	46.3	23.8	7	1920	Winslow, Wash.	Seattle, Wash.
216662	LMHB	Sch.	Guilford D. Pendleton	1,611	1,456	205.8	41.3	19.6	11	1918	Jacksonville, Fla.	New York, N. Y.
86578	.....	Sch.	[3] Guillermito	38	38	52.0	17.4	6.6	5	.....	Curaçao, D. W. I.	San Juan, P. R.
86166	KJSP	Slp. y.	Guinare	23	22	46.0	15.2	6.3	1	1891	Mariners Harbor, N. Y.	New York, N. Y.
85985	.....	Sch. y.	Gundred	19	18	48.3	14.2	7.5	4	1887	Boston, Mass.	Do.
86217	.....	Sch.	Gus Simpson	27	18	55.4	21.2	4.0	3	1892	Bayou Talla, Miss.	New Orleans, La.
200387	.....	Sch.	Gussie C.	21	21	55.0	20.6	5.3	1	1903	Fairmount, Md.	Newport News, Va.
86304	.....	Slp.	Guy	5	5	36.2	11.3	2.7	2	1894	Marion, Md.	Crisfield, Md.
85602	JTNM	Bk.	Guy C. Goss	1,572	1,430	213.9	39.8	24.0	20	1879	Bath, Me.	Seattle, Wash.
204195	.....	Ywl.y.	Gwendolyn II	17	17	40.7	13.7	6.8	3	1907	Georgetown, Wash.	Do.
			H.									
96393	KNHJ	Sch.	H. D. Bendixsen	641	570	173.5	37.4	13.5	9	1898	Fairhaven, Cal.	San Francisco, Cal.
215638	.....	Sch.	H. E. Gumbel	28	19	54.5	18.8	4.4	5	1917	Biloxi, Miss.	Gulfport, Miss.
95895	.....	Sch.	H. F. Lankford	10	9	53.0	14.3	3.2	5	1886	Somerset County, Md.	Crisfield, Md.
204559	.....	Slp.	H. G. Alexander	10	8	47.5	16.0	3.6	4	1907	Wenona, Md.	Cape Charles, Va.
80953	.....	Sch.	[4] H. H. Conway	61	58	78.5	23.2	6.2	4	1883	Baltimore, Md.	Baltimore, Md.
106044	.....	Sch.	[5] H. J. McAvoy ✚	533	511	172.0	32.4	12.1	6	1889	Mount Clemens, Mich.	Buffalo, N. Y.
96614	KRQC	Sch.	H. K. Hall	1,237	1,105	225.4	42.4	18.1	12	1902	Port Blakeley, Wash.	San Francisco, Cal.
95778	.....	Sch.	H. K. Price	52	39	65.2	23.2	6.4	2	1883	Pocomoke City, Md.	Annapolis, Md.
95377	.....	Sch.	H. L. James	115	109	93.0	27.0	7.2	3	1875	Dorchester County, Md.	Baltimore, Md.
95945	.....	Sch.	H. L. Steelman	19	11	43.1	16.5	4.1	6	1888	Estelville, N. J.	Philadelphia, Pa.
95927	.....	Sch.	H. L. Tall	10	9	51.0	13.0	3.6	3	1887	Somerset County, Md.	Baltimore, Md.
95719	.....	Sch.	H. M. Rowe	39	37	60.0	21.4	5.6	3	1882	Dorchester County, Md.	Crisfield, Md.
42287	.....	*Slp.	H. N. Conklin	484	463	146.0	35.8	12.0	1	1878	New Baltimore, N. Y.	New London, Conn.
96536	.....	Slp.	H. S. Dulany	8	8	39.5	14.5	4.4	4	1897	Chesconnessex, Va.	Crisfield, Md.
96380	.....	Sch.	H. Hansel Tyler	5	5	39.2	13.3	2.6	4	1890	Fishing Creek, Md.	Baltimore, Md.
96328	KMRP	*Sch.	Hackensack	875	791	192.0	34.7	16.4	3	1896	Noank, Conn.	New York, N. Y.
96188	.....	Slp.	Halcyon	6	0	30.9	13.0	2.9	1	1885	Amityville, N. Y.	Do.
221555	MDCG	Sch.	[6] HALF MOON ⊙	204	204	133.0	27.0	16.2	12	1908	Essen, Germany	Do.
95260	.....	*Sch.	Halsted	496	471	171.1	33.4	12.4	6	1873	Little Sturgeon, Wis.	Chicago, Ill.
96131	.....	Sch.	Hallie K.	10	9	53.0	15.6	4.0	2	1891	Solomons, Md.	Annapolis, Md.
219172	LTMR	*Sch.	Hallowell ✚	1,327	1,182	231.0	38.5	18.7	4	1919	Richmond, Me.	Baltimore, Md.
208111	.....	Sch.	Hannah H.	71	59	82.2	25.3	5.4	2	1911	Greenport, N. Y.	New York, N. Y.
96162	.....	Sch.	Hannah Mulford	18	11	44.4	16.4	5.0	4	1892	Dividing Creek, N. J.	Wilmington, Del.
05186	.....	Sch.	Hannah and Ida	29	27	61.5	20.1	5.2	5	1872	Mauricetown, N. J.	Annapolis, Md.
221991	MDLK	Shp.	[7] HANS.	3,102	2,880	335.5	46.9	26.5	20	1904	Glasgow, Scotland.	San Francisco, Cal.
221386	MCVR	*Sch.	Harford	2,240	2,139	267.3	46.0	23.6	6	1921	Portland, Me.	Baltimore, Md.
220345	MBCH	Sch.	Harriet B.	447	379	148.3	31.8	13.3	6	1920	Essex, Mass.	Providence, R. I.
05215	.....	Slp.	Harp	13	12	37.0	10.0	4.0	2	1873	Darien, Conn.	Bridgeport, Conn.
95061	.....	Sch.	Harriet Howarth	41	39	62.2	20.7	6.0	3	1870	Somerset County, Md.	Baltimore, Md.
11273	.....	Sch.	Harriet Rogers	56	51	64.7	21.1	6.3	1	1816	Freeport, Me.	Rockland, Me.
96161	KLFN	Sch.	Harriet C. Whitehead	222	211	119.6	31.3	8.0	4	1892	Waterford, Conn.	Providence, R. I.
11295	.....	Sch.	Harriet P. Ely	62	58	70.6	23.5	5.9	3	1862	Norwalk, Conn.	Baltimore, Md.
95267	JPCS	*Sch.	*Harrisburg*	1,283	1,283	248.4	37.1	18.3	3	1874	Philadelphia, Pa.	Philadelphia, Pa.

[1] Formerly schooner George H. Barnes.
[2] Formerly schooner John Henry.
[3] Formerly Spanish schooner Guillermito.
[4] Formerly schooner Wm. Sommers.
[5] Formerly schooner A. Stewart.
[6] Formerly Norwegian schooner yacht Exen.
[7] Formerly {a German bark Hans. {b British ship Hans.
† Composite.

MERCHANT SAILING VESSELS OF THE UNITED STATES—Continued.

Official No.	Signal letters.	Rig.	Name of vessel.	Gross tonnage.	Net tonnage.	Length.	Breadth.	Depth.	Crew.	When built.	Where built.	Home port (where permanent document issues).
						Feet.	*Feet.*	*Feet.*				
201611	.....	Sch.	Harrison	28	19	56.4	21.1	4.0	2	1907	De Lisle, Miss	Gulfport, Miss.
202715	KVDS	Sch.	Harrison T. Beacham	299	266	143.0	29.0	9.0	6	1905	Baltimore, Md	Mobile, Ala.
96471	.....	Slp.	Harry Anderson	8	8	44.3	15.2	3.1	5	1899	Deals Island, Md	Crisfield, Md.
96457	.....	Slp.	Harry Collins	10	8	33.0	15.7	3.9	2	1899	Charleston, S. C	Charleston, S. C.
96561	KRFW	Sch.	Harry A. Nickerson	133	83	107.6	24.5	10.8	9	1901	Boothbay, Me	New Bedford, Mass.
207922	.....	Slp.	Harry F. Allaugh	24	19	56.4	18.4	4.8	10	1910	Champ, Md	Crisfield, Md.
207891	LBQG	*Sch.	[1] Harry F. Hooper	836	762	203.0	35.5	13.5	4	1910	Seaford, Del	Wilmington, Del.
216137	LJWR	Sch.	Harry G. Deering	1,342	1,163	211.4	41.0	21.1	9	1918	Bath, Me	Bath, Me.
96211	.....	Sch.	Harry and Charlie	15	9	42.0	16.2	4.7	5	1893	Leesburg, N. J	Philadelphia, Pa.
96557	.....	Sch.	Harvest Home	9	7	45.2	11.9	3.1	1	1901	Laban, Va	Norfolk, Va.
95976	.....	Slp.	Harvey M	5	5	28.0	11.5	3.2	1	1887	Glenwood, N. Y	Bridgeport, Conn.
96463	.....	Slp.	Harvey A. Parks	8	8	42.0	16.0	2.8	5	1899	Hollands Island, Md	Baltimore, Md.
11477	HKDB	*Sch.	Hatteras	788	754	171.5	33.5	18.8	3	1865	Brooklyn, N. Y	New York, N. Y.
96683	KSLP	*Sch.	Hattie	1,286	1,163	230.3	39.0	17.3	4	1903	Bath, Me	Boston, Mass.
95657	.....	Sch.	Hattie Alma	28	27	67.5	17.6	5.2	2	1881	Hopewell, Md	Crisfield, Md.
95827	.....	Sch.	Hattie D [illegible]	9	9	52.6	14.8	2.6	6	1881	Holland Point, Md	Do.
95815	KCPM	Sch.	Hattie Dunn	435	365	145.1	35.1	11.6	6	1884	Thomaston, Me	Rockland, Me.
11557	.....	Sch.	Hattie Lewis	50	48	60.2	21.8	5.1	2	1864	Guilford, Conn	Ellsworth, Me.
96382	.....	Slp.	Hattie Lloyd	11	11	48.0	16.0	3.5	2	1897	White Haven, Md	Annapolis, Md.
11844	.....	Slp.	Hattie A. Wallace	21	20	44.5	17.7	4.4	1	1867	Setauket, N. Y	New York, N. Y.
202508	.....	Slp.	Hattie C. Laird	13	9	46.0	15.0	3.2	1	1905	Pocomoke City, Md	Reedville, Va.
96427	.....	Slp.	Hattie E. Travers	7	7	41.0	14.0	2.8	5	1898	Hoopers Island, Md	Baltimore, Md.
95551	.....	Sch.	Hattie R. Johnson	29	18	56.4	18.5	5.1	6	1879	Bridgeton, N. J	Philadelphia, Pa.
95026	.....	Sch.	Hattie and Frances	28	26	53.3	17.4	5.5	2	1880	Madison, Md	Washington, D. C.
205150	KWPL	*Sch.	Hauto	830	732	180.2	35.0	14.7	4	1908	Noank, Conn	New York, N. Y.
96535	KQNC	*Sch.	Havana	1,617	1,464	245.4	43.3	19.3	5	1900	Bath, Me	Fall River, Mass.
96314	KMJV	*Sch.	Haverford	678	644	176.4	35.0	14.2	2	1895	Noank, Conn	New York, N. Y.
96059	KSFB	Bkn.	[2] Hawaii	1,085	923	195.7	42.3	17.9	13	1900	Dumbarton, Scotland	San Francisco, Cal.
205146	.....	Sch. y.	Hawaii	34	34	60.8	16.9	7.5	0	1908	Honolulu, Hawaii	Los Angeles, Cal.
150725	KMSJ	*Sch.	[3] Hawthorne	680	608	176.4	35.0	14.2	3	1896	Noank, Conn	New York, N. Y.
11746	.....	Sch.	Haze	51	48	63.9	25.0	4.9	3	1862	Petersburg, N. Y	Bridgeport, Conn.
200292	.....	Sch.	Hazel	21	14	54.8	18.9	4.1	4	1903	De Lisle, Miss	Gulfport, Miss.
96137	KLBD	Sch.	Hazel Dell	157	112	93.8	28.4	8.5	4	1891	East Bluehill, Me	Boston, Mass.
96519	.....	Sch.	Hazel P. Hawkins	9	5	44.3	12.0	2.8	1	1900	Morehead City, N. C	Beaufort, N. C.
200668	.....	Sch.	Hazel R. Hines	121	79	101.0	25.0	10.8	4	1904	Essex, Mass	Bangor, Me.
95486	JSMK	Bk.	Hecla	1,629	1,435	210.5	40.2	24.3	28	1877	Bath, Me	San Francisco, Cal.
95647	.....	Sch.	Helen	40	29	57.5	20.3	5.3	3	1881	Cambridge, Md	Baltimore, Md.
96165	.....	Sch.	Helen	29	27	45.6	17.2	6.5	2	1892	Seattle, Wash	Seattle, Wash.
209687	.....	Sch.	Helen	7	7	29.0	8.8	3.7	1	1901	New York, N. Y	Key West, Fla.
95774	.....	Sch.	Helen Gertrude	8	7	48.3	12.0	3.4	4	1883	Somerset County, Md	Baltimore, Md.
11873	.....	Slp.	Helen Hurd	12	7	38.5	14.6	3.6	4	1857	Greenport, N. Y	Philadelphia, Pa.
96654	.....	Slp.	Helen Roe	6	6	37.0	13.0	2.8	1	1902	Bellevue, Md	New York, N. Y.
203603	.....	Sch.	Helen G. Justice	28	25	57.6	19.0	5.0	2	1906	Pocomoke City, Md	Philadelphia, Pa.
206842	.....	Sch.	Helen M. Baughman	39	23	62.6	20.5	5.4	4	1899	Wicomico County, Md	Annapolis, Md.
200057	.....	Sch.	Helen M. Fairlamb	74	59	70.0	23.6	6.0	5	1903	Milford, Del	Philadelphia, Pa.
95906	.....	Sch.	Helen and Sallie	16	11	41.5	16.6	4.3	6	1887	Estelville, N. J	Do.
218625	LSFC	Sch.	Helen Barnet Gring	1,226	1,127	202.8	40.4	20.8	10	1919	Camden, Me	Boston, Mass.
96480	KPQN	Sch.	Helene	927	828	202.2	40.2	15.9	11	1899	Port Blakeley, Wash	Honolulu, Hawaii.
217453	.....	Slp.	Hellene	6	5	28.7	11.9	3.2	2	1912	Belhaven, N. C	Washington, N. C.
202235	KTWP	Sch.	Helvetia	499	425	157.4	36.2	12.8	7	1905	Rockland, Me	Rockland, Me.
213148	.....	Sch.	Henrietta	99	62	89.0	22.1	10.9	15	1915	Essex, Mass	Boston, Mass.
95785	.....	Sch.	Henrietta Bach	44	32	66.5	22.0	5.7	3	1883	Cambridge, Md	Annapolis, Md.
95586	.....	Sch.	Henrietta Collyer	58	55	77.5	22.6	5.1	2	1880	Nyack, N. Y	New Haven, Conn.
11821	JDGF	Sch.	Henrietta Simmons	228	217	112.4	28.7	9.1	4	1865	Leesburg, N. J	Portland, Me.
96298	KMHD	Sch.	Henrietta A. Whitney	217	186	115.5	28.4	8.1	4	1895	Ellsworth, Me	Ellsworth, Me.
95833	.....	Sch.	Henrietta C. Snow	17	16	46.1	16.0	4.6	5	1884	Apalachicola, Fla	Tampa, Fla.
219133	LTKG	Sch.	[illegible]	735	677	160.0	30.0	18.9	8	1874	La Seyne, France	San Francisco, Cal.
214523	.....	Sch.	Henry Clark	23	16	57.6	19.2	3.7	5	1916	Pascagoula, Miss	New Orleans, La.
200752	.....	Sch.	Henry Crocker	43	40	66.0	24.8	4.8	2	1904	Patchogue, N. Y	New York, N. Y.
95644	.....	Sch.	Henry Disston	41	26	73.0	19.8	5.2	4	1881	Portsmouth, Va	Baltimore, Md.
205188	.....	*Sch.	Henry Endicott	866	758	190.6	35.1	16.2	4	1908	Bath, Me	Boston, Mass.
222181	.....	Sch.	Henry Ford	155	90	122.1	26.0	12.0	25	1922	Essex, Mass	Gloucester, Mass.
209973	.....	Slp.	Henry H	11	8	36.6	13.7	3.4	2	1908	Lacey, Ga	Savannah, Ga.
96208	.....	Slp.	Henry Ruppell	7	6	32.5	13.4	3.3	1	1892	Patchogue, N. Y	Bridgeport, Conn.
96095	KJBS	*Sch	Henry Seaman	169	160	91.0	30.7	8.3	6	1890	Tottenville, N. Y	New York, N. Y.
95688	JWBP	*Sch.	Henry Villard	1,552	1,452	219.2	39.8	24.1	8	1882	Bath, Me	Seattle, Wash.
96470	KPLH	Sch.	Henry Wilson	499	430	157.8	37.1	11.3	8	1899	Aberdeen, Wash	San Francisco, Cal.
96075	.....	Sch.	Henry P. Hanus	18	12	59.5	17.0	4.5	2	1890	Jones Creek, Md	Crisfield, Md.
96126	KJRV	Sch.	Henry H. Chamberlain	245	204	122.3	30.6	8.4	6	1891	Phippsburg, Me	Calais, Me.
95733	.....	Sch.	Henry I. Phillips	26	25	54.1	18.2	5.0	2	1882	Cambridge, Md	Baltimore, Md.
209682	.....	Sch.	Henry P. Williams	73	73	85.9	21.5	10.0	9	1912	Chelsea, Mass	Pensacola, Fla.
95344	JQPV	Sch.	Henry R. Tilton	492	467	152.0	25.0	16.0	3	1875	Wilmington, Del	New York, N. Y.
95826	.....	Slp.	Henry W. Ruark	10	9	39.0	15.0	3.3	6	1884	Taylors Island, Md	Baltimore, Md.
206574	.....	Sch.	Herbert B	22	16	48.0	16.3	3.5	4	1909	Biloxi, Miss	New Orleans, La.
213354	.....	Sch.	Herbert Loring	77	63	72.6	23.2	8.2	1	1915	Millbridge, Me	Machias, Me.

[1] Formerly schooner-barge John S. Pancake.
[2] Formerly Chilean bark Hawaii.
[3] Formerly schooner-barge Paterson.
[4] Formerly U. S. Navy launch Y 382.
[5] Formerly French schooner Henriette.

MERCHANT SAILING VESSELS OF THE UNITED STATES—Continued.

Official No.	Signal letters.	Rig.	Name of vessel.	Gross tonnage.	Net tonnage.	Length.	Breadth.	Depth.	Crew.	When built.	Where built.	Home port (where permanent document issues).
						Feet.	*Feet.*	*Feet.*				
218885	LSTD	Sch.	Herbert L. Rawding	1,219	1,109	201.7	38.5	21.9	8	1919	Stockton Springs, Me.	Boston, Mass.
214685	LGQH	Sch.	Herdis ✚	1,220	1,124	199.8	42.3	19.6	13	1917	Chelsea, Mass.	Baltimore, Md.
218433	LRTQ	*Sch.	HERMITAGE	2,111	1,652	306.2	50.2	20.3	15	1919	Baltimore, Md.	Pittsburgh, Pa.
96609	KRPH	*Sch.	Herndon	1,763	1,651	252.0	43.0	20.0	6	1902	Noank, Conn.	Philadelphia, Pa.
216630	LMGH	Sch.	Hesper ✚	1,348	1,231	210.2	41.0	20.4	9	1918	South Somerset, Mass.	Boston, Mass.
217229	LNTD	Bkn.	Hesperian ✚	1,385	1,215	231.4	43.5	18.0	13	1918	Rolph, Cal.	San Francisco, Cal.
95871	.....	Sch.	Hilda	9	9	37.1	13.8	3.9	3	1885	Clear Creek, Tex.	Port Lavaca, Tex.
96591	.....	Slp.	Hilda	8	6	42.5	13.9	3.2	4	1901	Hallwood, Va.	New Bern, N. C.
201259	.....	Slp.	Hilda	5	5	35.3	11.9	2.8	2	1904	Crisfield, Md.	Cape Charles, Va.
96469	.....	Slp.	Hilda D	6	6	38.6	13.0	3.0	2	1899	Oriole, Md.	Crisfield, Md.
96532	.....	Sch.	Hilda S	14	9	43.5	14.4	3.0	3	1900	Biloxi, Miss.	Gulfport, Miss.
202528	.....	Slp.	Hilda M. Willing	8	6	40.0	14.0	3.1	5	1905	Oriole, Md.	Crisfield, Md.
96432	.....	Sch.	Hildeblank	41	35	63.0	20.1	4.4	3	1898	Biloxi, Miss.	New Orleans, La.
96376	KNDB	Sch.y.	HILDEGARDE	184	145	105.0	26.0	19.5	25	1897	Wilmington, Del.	Philadelphia, Pa.
200710	.....	Sch.	Illma	9	7	32.6	12.2	2.1	2	1913	Lake Charles, La.	Morgan City, La.
96577	.....	Slp.	Hobart	5	5	38.7	14.4	2.6	5	1901	Fishing Creek, Md.	Baltimore, Md.
207861	.....	Slp.	Hombre Libre	14	14	38.0	14.9	7.0	4	1910	Fajardo, P. R.	San Juan, P. R.
96418	KNPF	Sch.	Honolpu	564	520	162.5	36.8	12.8	9	1898	Alameda, Cal.	San Francisco, Cal.
207461	.....	Slp.	Hoo-Hoo	8	5	35.7	13.0	2.4	3	1905	Matagorda, Tex.	Port Lavaca, Tex.
96506	.....	Sch.y.	Hookah	16	16	42.2	14.1	5.4	2	1900	Gloucester, Mass.	New York, N. Y.
96168	.....	Sch.	Hopatcong	843	804	192.1	35.3	15.3	3	1890	Noank, Conn.	Do.
96408	.....	Slp.	Hope	12	9	41.0	14.2	2.6	1	1895	Woolwich, Me.	Boothbay Harbor, Me.
202575	.....	Sch.	Hope	72	54	84.4	21.6	9.8	10	1905	Essex, Mass.	Pensacola, Fla.
96661	KSFQ	Sch.	Hope Sherwood	686	522	172.8	36.6	14.0	7	1903	Bath, Me.	New York, N. Y.
96448	.....	Slp.	Hopeful	16	16	41.0	17.2	3.9	1	1899	Shipyard, Ga.	Savannah, Ga.
95201	.....	Slp.	Horace Greeley	5	5	27.6	12.8	3.0	1	1873	Greenport, N. Y.	Greenport, N. Y.
201154	KTGD	Sch.	Horace A. Allyn	859	748	190.6	35.2	16.3	3	1904	Bath, Me.	Philadelphia, Pa.
200470	KSRW	Sch.	Horace A. Stone ✚	1,376	1,237	208.5	38.6	20.7	9	1903	Brewer, Me.	Boston, Mass.
204717	KWJV	Sch.	Horace M. Bickford ✚	503	445	147.7	33.5	13.7	6	1907	Phippsburg, Me.	Washington, D. C.
205197	KWPN	Sch.	Horatio G. Foss ✚	846	747	182.0	38.0	17.0	9	1908	Camden, N. J.	Boston, Mass.
42678	.....	Slp.	Hornet	578	566	160.0	33.0	13.6	2	1883	Mystic River, Conn.	New London, Conn.
95837	.....	Sch.	Hortanse	5	5	33.7	13.0	3.3	3	1884	Crystal River, Fla.	Cedar Keys, Fla.
95652	.....	Sch.	Hortense	24	13	56.6	18.7	4.0	3	1881	Ocean Springs, Miss.	New Orleans, La.
206890	.....	Slp.	Howard	10	8	45.0	15.3	3.1	5	1909	Deepcreek, Va.	Crisfield, Md.
216857	.....	*Sch.	Howard E	436	421	184.6	23.9	11.2	2	1918	Pocomoke City, Md.	Philadelphia, Pa.
96170	.....	Sch.	Hugh S. Orem	10	9	46.0	14.5	3.8	6	1892	.....do.....	Baltimore, Md.
96691	KSNG	Slp.y.	Huguenot	35	35	61.1	16.1	5.2	1	1901	New Rochelle, N. Y.	Philadelphia, Pa.
95981	.....	Sch.	Hulda	66	52	75.5	23.5	6.0	4	1888	Cambridge, Md.	Baltimore, Md.
95742	.....	Sch.	Huron	15	14	41.2	14.9	3.9	3	1883	Key West, Fla.	Tampa, Fla.
96665	.....	*Sch.	Huron	21	16	45.5	18.0	3.8	4	1902	Biloxi, Miss.	New Orleans, La.
200551	.....	Sch.	Hyacinth	25	15	52.8	18.5	4.2	4	1903	.....do.....	Gulfport, Miss.
			I.									
215639	.....	Sch.	I. Heidenheim	28	19	54.5	18.8	4.4	5	1917	Biloxi, Miss.	Gulfport, Miss.
206052	LBFT	*Sch.	I. D. FLETCHER	1,034	1,034	215.0	35.0	15.7	9	1909	Sparrows Point, Md.	New York, N. Y.
100316	JWNH	Bk.	I. F. Chapman	2,155	2,016	237.5	42.7	19.2	20	1882	Bath, Me.	Do.
100748	.....	Sch.	I. H. Tawes	34	33	72.0	21.0	6.4	7	1901	Oriole, Md.	Cape Charles, Va.
100479	.....	*Sch.	I. X. L ✚	7	7	36.5	12.5	2.4	2	1881	Matagorda, Tex.	Port Lavaca, Tex.
218602	LSDG	Sch.	Iberia	1,208	1,145	227.2	37.5	18.7	4	1919	Morgan City, La.	New Orleans, La.
100166	.....	Sch.	Ida	42	40	65.0	20.8	5.6	4	1875	Crisfield, Md.	Crisfield, Md.
214957	.....	Sch.	Ida	10	7	36.5	13.0	4.1	3	1911	Tampa, Fla.	Tampa, Fla.
220581	.....	Slp.	Ida	9	9	34.7	16.2	3.9	3	1881	Fajardo, P. R.	San Juan, P. R.
100745	.....	Slp.	Ida Bedsworth	7	7	39.5	14.5	3.7	4	1901	Oriole, Md.	Baltimore, Md.
100645	.....	Sch.	Ida C	27	18	58.0	20.4	3.9	4	1897	Biloxi, Miss.	Mobile, Ala.
206020	.....	Slp.	Ida Lawrence	10	7	31.2	13.7	3.5	2	1881	Wimbrow's Crossing, Ga.	Savannah, Ga.
100657	.....	Sch.	Ida May	70	54	72.0	21.4	7.4	4	1874	Gibson, Va.	Baltimore, Md.
203560	.....	Slp.	Ida May	10	7	42.2	14.4	3.3	4	1906	Deepcreek, Va.	Crisfield, Md.
100273	.....	Slp.	Ida Virginia	12	11	37.7	14.4	4.4	2	1881	Staten Island, N. Y.	Perth Amboy, N. J.
100111	JPBC	Sch.	Ida B. Gibson	235	223	121.0	32.6	9.0	6	1874	Chester, Pa.	Bangor, Me.
100230	.....	Sch.	Ida E. Moore	18	18	54.2	17.0	4.2	1	1878	Annapolis, Md.	Reedville, Va.
100420	.....	Cat.	Ida G. Broere	5	5	28.0	12.7	3.1	1	1888	Perth Amboy, N. Y.	New York, N. Y.
200388	.....	Sch.	Ida M. Silva	55	55	70.3	19.7	9.0	8	1903	Essex, Mass.	Pensacola, Fla.
95312	JPWS	Sch.	Ida O. Robinson	134	128	110.5	23.7	7.5	4	1874	Lewes, Del.	Baltimore, Md.
100740	.....	Sch.	Ida S. Brooks	72	47	80.0	21.6	8.6	9	1901	Gloucester, Mass.	Pensacola, Fla.
217434	LPKH	Sch.	Ida S. Dow	1,411	1,280	225.0	43.2	19.8	12	1918	Freeport, Me.	Boston, Mass.
100689	.....	Slp.	Ida V. Beauchamp	7	7	38.6	13.3	3.0	4	1898	Oriole, Md.	Alexandria, Va.
115223	JNWS	*Sch.	[1] *Idaho*	1,370	1,244	243.5	36.0	20.7	4	1874	Chester, Pa.	Boston, Mass.
202991	KVHC	Sch.y.	[2] Idalia	34	31	59.4	16.0	8.3	5	1906	Boston, Mass.	Los Angeles, Cal.
100365	.....	Slp.	Idella	10	5	40.2	14.5	3.4	4	1884	Cambridge, Md.	Wilmington, Del.
100141	.....	Sch.	Idell	24	23	53.0	20.6	4.9	1	1874	Walton County, Fla.	Pensacola, Fla.
201115	.....	Cat.	Idler	6	6	28.2	13.0	3.2	1	1904	Patchogue, N. Y.	New York, N. Y.
100561	.....	Slp.	Iduna	5	5	25.1	11.2	4.5	1	1890	Westport, Me.	Boothbay, Me.
100367	.....	Sch.	I Go	47	44	68.4	21.3	7.3	5	1884	Charleston, S. C.	Tampa, Fla.
219161	.....	Slp.	Igo S	12	7	33.9	16.1	3.5	3	1919	Morgan City, La.	Savannah, Ga.
202569	.....	*Slp.	Ikarlos	7	5	32.0	12.0	2.6	2	1905	Port Lavaca, Tex.	Port Lavaca, Tex.

[1] Formerly schooner Hattie E. Giles. [2] Formerly st. s. State of Texas. [3] Formerly schooner-yacht Shlyessa.

MERCHANT SAILING VESSELS OF THE UNITED STATES—Continued.

Official No.	Signal letters.	Rig.	Name of vessel.	Gross tonnage.	Net tonnage.	Length.	Breadth.	Depth.	Crew.	When built.	Where built.	Home port (where permanent document issues).
						Feet.	*Feet.*	*Feet.*				
111237	KPHB	Sch. y.	[1] Ilkamo	51	44	61.1	17.5	7.0	3	1899	East Boothbay, Me	New York, N. Y.
205933		Sch.	Imelda Campbell	30	20	58.4	19.4	5.0	6	1908	Dorchester, N. J	Philadelphia, Pa.
100719		Sch.	Imp	8	5	35.5	13.6	3.3	3	1899	Cambridge, Md	Do.
100222		Sch.	Imperial	9	9	35.0	12.6	3.6	1	1866	New Lots, N. Y	Greenport, N. Y.
100648	KNGF	*Sch.	Indian Ridge	910	842	194.0	34.8	17.6	4	1897	Noank, Conn	Philadelphia, Pa.
100189	JSCQ	Shp.	Indiana	1,487	1,413	208.9	40.0	23.9	14	1876	Bath, Me	San Francisco, Cal.
100710	KPVT	*Sch.	Indiana	1,626	1,506	236.3	43.3	20.6	4	1900	do	Boston, Mass.
100307		Sch.	Inez	66	63	70.0	22.5	6.3	2	1862	Millbridge, Me	Castine, Me.
201383	KTJH	Sch.	Ingomar	143	103	104.8	25.7	11.4	21	1914	Essex, Mass	Gloucester, Mass.
100554		Sch.	Interlaken	567	538	170.0	34.2	11.0	7	1883	Algonac, Mich	Chicago, Ill.
200466		Sch.	Intrepide	20	12	57.0	17.4	3.5	3	1903	Biloxi, Miss	New Orleans, La.
210425		Slp.	Iola II	9	9	30.1	11.7	3.6	1	1908	Boston, Mass	Boston, Mass.
204888		Slp.	Ioma	11	8	32.8	15.3	4.0	3	1905	Thunderbolt, Ga	Savannah, Ga.
100669		Sch.	Iowa	15	9	53.0	15.0	3.1	1	1898	Beaufort, N. C	Beaufort, N. C.
100219		Sch.	Ira L. Crockett	12	12	43.9	15.2	3.5	3	1878	Pocomoke City, Md	Crisfield, Md.
204576		Sch.	Ira T. Croswell	10	8	48.0	15.7	3.7	5	1907	Oriole, Md	Do.
100178		Slp.	Irene	12	11	38.3	15.2	3.4	1	1876	Darien, Conn	Bridgeport, Conn.
100280		Cat.	Irene	5	5	47.0	11.6	2.6	4	1876	Crisfield, Md	Crisfield, Md.
100721	KQMP	Sch.	Irene	772	687	186.4	33.7	14.3	9	1900	Fairhaven, Cal	San Francisco, Cal.
211840	LDHR	*Sch.	Irene	1,206	1,075	229.6	37.7	18.2	4	1913	Bath, Me	Boston, Mass.
12356	JDBS	Sch.	Irene E. Meservey	244	232	114.2	29.0	10.0	4	1866	Waldoboro, Me	Bangor, Me.
216962	LNCK	Sch.	Irene S. Wilkinson	818	708	187.3	38.0	14.4	7	1918	Savannah, Ga	Savannah, Ga.
215723	LJDM	Sch.	Irma	614	577	164.0	37.7	12.7	6	1917	Westlake, La	New York, N. Y.
203929	KVWM	Sch. y.	[2] †Irolita	49	30	67.8	16.8	10.3	3	1907	Bristol, R. I	Philadelphia, Pa.
100275		Sch.	Iron Cliff	1,116	1,077	212.4	35.0	18.0	6	1881	Detroit, Mich	Cleveland, Ohio.
100413	*Sch.	Iron Queen	1,384	1,321	242.0	38.7	17.6	3	1881	do	New York, N. Y.
203636	KVRF	Slp. y.	Irondequoit	20	20	50.6	13.2	7.4	2	1903	New York, N. Y	Do.
211139	LCVK	Slp. y.	Iroquois II	31	25	57.0	14.5	9.2	5	1914	Bristol, R. I	Do.
211248	LCWT	*Sch.	Irwin	1,304	1,150	228.4	38.3	19.5	4	1914	Bath, Me	Philadelphia, Pa.
100159	JRGD	Sch.	Isaac Reed	1,491	1,410	212.0	40.0	24.2	7	1869	Waldoboro, Me	San Francisco, Cal.
100386		Sch.	Isaac H. Keeler	13	10	56.5	14.6	3.9	6	1886	Somers Point, N. J	Crisfield, Md.
216506	LMJH	Sch.	Isabel C. Harriss	1,078	988	193.2	40.0	19.2	9	1918	Wilmington, N. C	Boston, Mass.
100335		Slp.	Isabella	9	8	833.3	14.5	4.0	1	1884	Cold Spring, N. Y	Bridgeport, Conn.
100525		Sch.	Isabelle D	10	7	37.0	13.9	3.6	1	1882	New Orleans, La	Pensacola, Fla.
100569		Slp. y.	Isem	16	15	38.6	14.1	4.5	1	1901	Marion, Mass	New Bedford, Mass.
100643		Slp.	Isidore Shores	7	7	42.3	14.0	3.3	4	1897	Chester, Md	Crisfield, Md.
100688		Sch.	Isle de Cuba	6	6	43.5	13.5	2.6	3	1870	Hoopers Island, Md	Do.
100274	*Sch.	Isolda Bock	70	66	76.2	21.5	6.2	3	1881	Manitowoc, Wis	Milwaukee, Wis.
211111	LCVN	Slp. y.	Istalena	33	25	57.0	14.5	9.2	5	1914	Bristol, R. I	New York, N. Y.
206813		Slp.	Iva	5	5	35.8	12.8	2.8	3	1902	Hunting Creek, Va	Crisfield, Md.
100571		Sch.	Iva Manifold	28	26	53.5	18.2	5.7	2	1881	Herring Bay, Md	Annapolis, Md.
100687		Slp.	Iva Pearl	6	6	38.5	14.3	3.0	5	1890	Elliott, Md	Crisfield, Md.
100691		Sch.	Ivy	11	7	46.0	13.7	3.0	1	1899	Smyrna, N. C	Beaufort, N. C.
			J.									
76021		Sch.	J. McCaffrey	23	16	52.6	18.4	4.1	2	1878	Stonewall, Miss	Gulfport, Miss.
77145		Sch.	J. Peterson	27	17	55.2	18.6	4.2	3	1894	Bonfouca, La	New Orleans, La.
77382		Sch.	J. Tolley	7	7	39.0	14.4	2.6	3	1899	Fishing Creek, Md	Crisfield, Md.
76430		Sch.	J. A. Chelton	46	34	66.0	22.5	6.0	4	1883	Pocomoke City, Md	Do.
205848		Sch.	J. A. Croswell	56	47	78.2	22.4	5.9	3	1908	White Haven, Md	Do.
13245		Slp.	J. A. Mora	50	48	49.4	24.3	6.4	1	1857	Brooklyn, N. Y	New York, N. Y.
205631		Slp.	J. B. Vetra	15	12	50.0	16.6	4.0	4	1908	Wenona, Md	Baltimore, Md.
76092	JTMC	*Sch.	[3] J. B. Walker	2,136	1,984	247.1	42.2	30.0	5	1879	Thomaston, Me	New York, N. Y.
76892		Sch.	J. C. Armiger	9	9	55.0	15.0	3.6	2	1890	Solomons Island, Md	Baltimore, Md.
75295		Sch.	J. C. Townsend	35	34	58.5	20.7	4.5	2	1871	Indian River, Del	Wilmington, Del.
75809	JRLF	*Sch.	J. D. Peters	1,085	1,030	182.2	36.1	21.8	5	1875	Bath, Me	Seattle, Wash.
77215		Sch.	J. E. Grady	12	9	37.5	10.7	5.4	3	1896	Apalachicola, Fla	Tampa, Fla.
76278		Sch.	J. E. Skylight	10	10	50.0	13.6	3.2	2	1881	Crisfield, Md	Reedville, Va.
76303		Sch.	J. E. Walker	19	18	40.6	14.7	3.7	10	1882	Cedar Keys, Fla	Key West, Fla.
77379		Sch.	J. F. Hearn	7	7	42.0	15.0	3.0	4	1899	Wingate, Md	Crisfield, Md.
76444		Sch.	J. F. Langhammer	31	23	60.0	19.0	5.8	2	1883	Pocomoke City, Md	Baltimore, Md.
76128		Sch.	J. G. Ruge	15	14	37.5	15.6	4.8	9	1880	Apalachicola, Fla	Tampa, Fla.
77498		Sch.	J. J. Saunders	30	22	66.0	18.9	5.3	4	1901	Solomons, Md	Philadelphia, Pa.
77052		Sch.	J. J. Underhill	35	33	68.1	20.3	4.8	6	1892	Madison, Md	Annapolis, Md.
218776	LSMW	Sch.	J. K. Mitchell	383	319	142.6	32.0	10.7	5	1919	Millbridge, Me	Crisfield, Md.
145254		Sch.	[4] J. L. Crane +	548	521	186.8	31.9	11.0	6	1881	Marine City, Mich	Buffalo, N. Y.
77115		Sch.	J. L. Sandlin	18	17	49.4	14.0	5.8	5	1893	Punta Gorda, Fla	Key West, Fla.
77575		Sch.	J. M. Flechas	33	24	57.1	22.2	3.7	3	1903	Scranton, Miss	Gulfport, Miss.
76291		Sch.	J. P. Robinson	53	50	71.0	23.0	5.0	3	1882	Alexandria, Va	Alexandria, Va.
76321		Sch.	J. R. Carroll	14	14	45.6	14.7	4.0	1	1882	Baltimore, Md	Newport News, Va.
76008		Sch.	J. R. Dixon	15	9	42.0	17.2	4.5	2	1879	Somerset County, Md	Annapolis, Md.
13159		Sch.	J. S. Glover	56	53	72.0	20.0	7.0	2	1868	Ipswich, Mass	Rockland, Me.

[1] Formerly schooner-yacht {a Regina. b Sita.

[2] Formerly sloop-yacht Istelena.

[3] Formerly {a Schooner J. B. Walker. b U. S. S. J. B. Walker.

[4] Formerly schooner Theodore S. Fassett.

† Composite.

MERCHANT SAILING VESSELS OF THE UNITED STATES—Continued.

Official No.	Signal letters.	Rig.	Name of vessel.	Gross tonnage.	Net tonnage.	Length.	Breadth.	Depth.	Crew.	When built.	Where built.	Home port (where permanent document issues).
						Feet.	*Feet.*	*Feet.*				
204029	KWHR	*Sch.	[1] J. S. McGaughy	957	939	185.0	34.3	17.1	4	1907	Port Richmond, N. Y.	Pensacola, Fla.
75415		Sch.	J. S. Smith	30	17	55.0	19.0	5.6	7	1872	Somerset County, Md.	Annapolis, Md.
206999		Slp.	J. T. Hicks	7	5	33.0	18.6	2.0	2	1909	Palacios, Tex.	Port Lavaca, Tex.
76343		Slp.	J. T. Leonard	10	9	45.4	16.6	2.8	5	1882	Dorchester County, Md.	Baltimore, Md.
13874		Sch.	J. V. Taylor	199	189	125.0	26.2	8.9	5	1867	Winneconne, Wis.	Marquette, Mich.
12505		Sch.	J. W. Fennimore	15	8	49.7	17.7	4.7	6	1853	Burlington, N. J.	Philadelphia, Pa.
77514		Sch.	J. W. Knowles	57	52	83.0	23.0	5.8	4	1901	Sharptown, Md.	Annapolis, Md.
77481		Slp.	J. W. Walker	7	7	42.0	14.4	4.0	5	1901	Oriole, Md.	Crisfield, Md.
76221		Sch.	J. Chester Wood	69	66	68.6	23.0	6.5	3	1881	Cherryfield, Me.	Bangor, Me.
77433	KQHM	Sch.	J. Edward Drake ✚	910	789	182.6	37.3	17.5	8	1900	Bath, Me.	New York, N. Y.
11429		Sch.	[2] J. Edwin Kirwan	138	110	105.0	28.9	8.7	5	1902	Gloucester, Va.	Boston, Mass.
202432		Sch.	J. Lloyd Hawkridge	121	88	89.6	26.6	6.4	3	1905	Milford, Del.	New York, N. Y.
209334		Slp.	Jack Johnson	7	5	33.0	13.1	3.2	3	1911	St. Helena Island, S. C.	Beaufort, S. C.
76526		Ywl.	Jack O'Lantern	7	6	34.8	13.2	4.5	6	1884	Harpswell, Me.	Boston, Mass.
203820	KVTQ	Sch.	Jacksonville ✚	620	547	179.4	36.2	13.8	7	1906	Jacksonville, Fla.	Providence, R. I.
76983		Sch.	Jacob Goldstrom	10	6	50.5	13.5	3.4	4	1891	Somerset County, Md.	Annapolis, Md.
77325		Slp.	Jacob T. Bradshaw	7	7	36.9	13.8	3.6	3	1898	Ewell, Md.	Reedville, Va.
217105	LNKB	Sch.	Jacob W. Hook	677	576	178.9	36.7	14.5	8	1918	Richmond, Me.	Baltimore, Md.
221836	MDHT	Shp.	JAMES DOLLAR	3,017	2,812	318.0	46.1	26.2	20	1901	Glasgow, Scotland	San Francisco, Cal.
200320		Slp.	James Edson	6	5	39.0	13.0	2.9	1	1903	Hopkins, Va.	Cape Charles, Va.
77462	KQTC	Sch.	James Johnson	1,149	993	214.0	41.3	16.6	9	1901	Seattle, Wash.	San Francisco, Cal.
77184		Slp.	James M.	31	31	58.1	18.2	4.0	1	1895	Woolwich, Me.	Bath, Me.
202613		Sch.	James Munroe	25	12	53.7	19.0	4.1	5	1905	Biloxi, Miss.	Gulfport, Miss.
77231		*Sch.	JAMES NASMYTH	3,422	3,162	365.5	45.8	23.2	8	1896	West Bay City, Mich.	Duluth, Minn.
215063	LGVD	Shp.	[3] *James Rolph*	2,108	1,927	277.2	42.4	24.1	28	1884	Liverpool, England	San Francisco, Cal.
77454	KQPJ	Bkn.	James Tuft	1,274	1,043	215.5	42.5	17.4	12	1901	Port Blakeley, Wash.	Do.
76875		Sch.	James A. Webster	74	70	80.0	27.0	6.0	3	1890	Brooksville, Me.	Vinalhaven, Me.
75326		Sch.	James A. Whiting	35	23	61.0	20.6	6.3	2	1871	Somerset County, Md.	Reedville, Va.
75239		Sch.	James C. Clark	41	33	62.8	22.1	5.4	5	1870	Baltimore, Md.	Crisfield, Md.
220645	MBNS	Sch.	James C. Hamlen ✚	1,138	1,012	193.4	39.0	19.7	9	1920	South Portland, Me.	Portland, Me.
218205	LRKC	Sch.	James E. Coburn	987	898	189.4	39.3	19.0	8	1919	South Orrington, Me.	Boston, Mass.
75188		Sch.	James E. Trott	59	56	73.8	22.9	6.2	3	1870	Baltimore, Md.	Annapolis, Md.
218742	LSKM	Sch.	James E. Newsom ✚	707	629	180.4	36.2	14.9	8	1919	Boothbay Harbor, Me.	Boston, Mass.
76363		Sch.	James G. Blaine	20	12	62.8	17.0	4.2	7	1882	Somerset County, Md.	Crisfield, Md.
76957		Sch.	James H. Dashiell	52	49	79.0	23.5	5.7	3	1891	Madison, Md.	Do.
76146		Sch.	James H. Lewis	37	35	63.6	22.7	5.6	4	1880	Pocomoke City, Md.	Baltimore, Md.
75579		Sch.	James H. Nixon	32	21	58.0	19.0	4.9	6	1873	Mauricetown, N. J.	Philadelphia, Pa.
76898		Slp.	James H. Turner	10	5	36.5	13.3	3.8	3	1890	Cambridge, Md.	Do.
76481		Sch.	James J. Lemon	25	15	54.2	18.9	4.4	3	1884	Wolf River, Miss.	New Orleans, La.
13398	HLPK	*Sch.	James L. Maloy	174	147	102.0	28.5	7.9	8	1864	Milton, Del.	Boston, Mass.
214928		Sch.	James M. Hudson ✚	1,011	984	204.7	38.6	14.6	4	1917	Westlake, La.	Wilmington, Del.
77492		Sch.	James O. Wright	17	17	60.0	17.8	4.7	3	1901	Oriole, Md.	Reedville, Va.
76613		Sch.	James P. Nieukirk	25	15	51.5	18.0	5.1	6	1886	Bridgeton, N. J.	Philadelphia, Pa.
76337		Sch.	Jas. R. Teal	69	66	81.0	24.0	5.8	3	1882	Milton, Md.	Baltimore, Md.
220313	LWVM	Sch.	James W. Howard	1,655	1,512	225.0	41.2	21.2	10	1920	Boothbay Harbor, Me.	Boston, Mass.
214337	LGFS	Sch.	James M. W. Hall ✚	572	491	157.7	34.6	14.2	7	1916	Phippsburg, Me.	Do.
3893		Slp. y.	[4] Jane	16	13	45.0	12.5	6.0	2	1901	South Boston, Mass.	Salem, Mass.
76624		Sch.	Jane A. Smith	16	9	42.0	16.0	4.0	4	1886	Goshen, N. J.	Philadelphia, Pa.
77070	KLMW	Bkn.	Jane L. Stanford	970	861	215.5	41.0	17.0	12	1892	Fairhaven, Cal.	San Francisco, Cal.
221935	MCLP	Shp.	[5] JANET DOLLAR	3,096	2,898	319.3	46.4	26.4	27	1902	Glasgow, Scotland	Do.
76754		Sch.	Janie	11	8	46.2	12.2	3.1	1	1888	Smyrna, N. C.	Beaufort, N. C.
77163		Sch.	Janie Berry	29	23	50.0	18.4	3.6	2	1894	Straits, N. C.	Washington, N. C.
204891		Slp.	Jannie	14	11	34.7	14.9	4.5	1	1908	Pin Point, Ga.	Savannah, Ga.
76192		Sch.	[6] Jennett	329	329	141.1	28.5	10.9	2	1881	Mt. Clemens, Mich.	Buffalo, N. Y.
222108		Sch.	Jennie	11	8	34.4	12.2	4.5	1	1922	Bass Harbor, Me.	Belfast, Me.
76992		Sch.	Jennie K.	18	17	48.0	17.5	3.0	2	1891	Logtown, Miss.	New Orleans, La.
75618		Sch.	Jennie Mathews	332	316	138.0	26.0	12.0	5	1874	Port Huron, Mich.	Ogdensburg, N. Y.
76948		Slp.	Jennie V.	6	6	28.0	12.2	2.9	2	1882	Patchogue, N. Y.	New Haven, Conn.
77312	KNPD	Sch.	Jennie D. Bell	194	171	125.0	23.5	7.5	4	1898	Bethel, Del.	Baltimore, Md.
77096		Slp.	Jennie M. Chance	14	8	41.6	16.3	4.3	4	1893	Mauricetown, N. J.	Philadelphia, Pa.
76438		Sch.	Jennie R. Foote	36	34	56.5	20.6	5.6	2	1883	Cambridge, Md.	Baltimore, Md.
217636	LQCD	Sch.	Jennie Flood Kregor	1,838	1,614	243.7	42.2	19.5	10	1919	Belfast, Me.	Newport News, Va.
76509		Sch.	Jennie and Edna	63	60	70.0	24.0	5.5	2	1884	Benicia, Cal.	San Francisco, Cal.
200235		Slp.	Jennings B. Rowe	7	6	38.0	14.5	2.9	1	1903	Shadyside, Va.	Newport News, Va.
217043	LNGM	Sch.	Jere G. Shaw	739	674	174.6	35.6	15.2	9	1918	Biddeford, Me.	Portland, Me.
3271		Sch.	[7] Jesse Lee	46	32	79.0	24.0	5.1	2	1883	Madison, Md.	Beaufort, N. C.
13388	HLPB	Sch.	Jesse L. Leach	247	235	110.0	30.0	9.7	6	1863	Baltimore, Md.	New London, Conn.
76503		Slp.	Jessie	10	9	35.5	14.2	3.7	2	1884	Tottenville, N. Y.	New York, N. Y.
12910		Sch.	Jessie Irving	45	35	71.6	23.6	5.0	2	1866	Absecon, N. J.	New Bern, N. C.
205628		Slp.	Jessie Price	15	12	50.0	16.3	4.3	2	1908	Oriole, Md.	Baltimore, Md.
215670	LJBS	Sch.	Jessie G. Noyes ✚	1,376	1,253	225.2	43.0	19.8	10	1917	Thomaston, Me.	Boston Mass.

[1] Formerly *schooner No. 7.
[2] Formerly schooner Ruby and Bessie.
[3] Formerly (a British ship Celtic Monarch. (b Barkentine Celtic Monarch.
[4] Formerly sloop-yacht Baccanthe.
[5] Formerly ship Egon.
[6] Formerly schooner Favorite.
[7] Formerly sch. (a Brown & Murphy. (b Ida G. Fairon.

MERCHANT SAILING VESSELS OF THE UNITED STATES—Continued.

Official No.	Signal letters.	Rig.	Name of vessel.	Gross tonnage.	Net tonnage.	Length.	Breadth.	Depth.	Crew.	When built.	Where built.	Home port (where permanent document issues).
						Feet.	*Feet.*	*Feet.*				
77504	.....	Sch.	Joanna Durgain	66	55	65.3	21.6	7.1	2	1902	Brooksville, Me	Castine, Me.
208498	.....	Sch.	John	10	10	35.2	14.4	2.8	2	1911	Galveston, Tex	Port Aransas, Tex.
77093	KLRD	Sch.	John A	282	235	131.7	32.0	9.8	7	1893	Eureka, Cal	Seattle, Wash.
75999	JSWM	Sch.	John Bracewell	224	194	113.6	29.2	9.1	5	1878	Bath, Me	Machias, Me.
75007	.....	Sch.	John Bradley	41	39	66.0	21.3	5.7	3	1854	Dorchester County, Md	Annapolis, Md.
77436	.....	Sch.	John Branford	24	24	67.0	18.6	5.5	3	1900	Fairmount, Md	Alexandria, Va.
211517	.....	Sch.	John Bush	26	26	67.6	18.0	2.7	1	1890	Alexandria, Va	Washington, D. C.
76017	.....	Sch.	John Buzby	12	7	43.0	10.5	4.2	5	1878	Burlington, N. J	Philadelphia, Pa.
77417	KQBG	Shp.	[1] JOHN ENA ⊙	2,842	2,706	312.9	48.1	25.0	29	1892	Glasgow, Scotland	New York, N. Y.
211516	.....	*Sch.	John Fisher	30	30	75.0	19.4	2.7	1	1891	Alexandria, Va	Washington, D. C.
201630	KTNP	*Sch.	John Forsyth	2,198	2,067	279.4	47.4	21.5	7	1904	New London, Conn	New London, Conn.
77252	KMWS	Sch.	John Francis	322	235	126.0	32.2	9.0	6	1897	Tottenville, N. Y	Tampa, Fla.
77308	.....	Sch.	JOHN FRITZ	4,693	4,447	436.0	50.0	24.0	9	1898	West Bay City, Mich	Duluth, Minn.
12539	.....	Sch.	John Guyant	36	23	58.6	18.7	5.4	10	1866	Camden, N. J	Philadelphia, Pa.
76578	KDBS	Sch.	John Hagerty	235	223	129.3	28.7	9.0	10	1885	Tottenville, N. Y	Norfolk, Va.
77276	.....	Sch.	John Henry	7	7	41.6	14.7	2.9	3	1897	Fishing Creek, Md	Crisfield, Md.
75688	.....	Sch.	John Kelso	51	48	71.8	24.6	5.7	4	1872	Accomac County, Va	Baltimore, Md.
76507	.....	Sch.	John Martin	45	33	69.8	20.4	6.2	3	1884	Baltimore, Md	Do.
81365	.....	Sch.	[2] John Reed	30	19	55.6	20.0	5.5	6	1892	Solomons Island, Md	Philadelphia, Pa.
76494	.....	Sch.	John Schmidts	59	56	70.4	24.7	5.1	3	1884	Nyack, N. Y	Perth Amboy, N. J.
77358	.....	*Sch.	JOHN SMEATON	4,530	4,217	446.5	50.2	25.0	10	1899	West Superior, Wis	Duluth, Minn.
75856	JRVF	Sch.	John A. Beckerman	484	376	140.7	34.2	16.1	6	1876	Boston, Mass	Boston, Mass.
77194	KMJS	Sch.	John A. Campbell	545	462	161.2	36.7	12.8	8	1895	Port Blakley, Wash	San Francisco, Cal.
76815	.....	Sch.	John A. Francomb ✚	658	625	180.0	36.0	13.0	6	1889	West Bay City, Mich	Marquette, Mich.
77310	.....	Sch.	JOHN A. ROEBLING	4,693	4,447	436.0	50.0	24.0	10	1898	....do	Duluth, Minn.
13799	.....	Sch.	John B. North	49	46	66.5	20.2	6.3	2	1868	Fairhaven Mass	Vineyard Haven, Mass.
75404	.....	Sch.	John C. Howard	54	51	69.2	22.8	4.9	2	1871	Tottenville, N. Y	NewYork, N. Y.
77572	KSHD	Bkn.	John C. Meyer ✚	632	794	200.0	40.0	15.4	9	1902	Tacoma, Wash	Do.
76373	.....	Sch.	John E. Bright	27	26	54.9	18.6	4.8	5	1882	St. Michaels, Md	Reedville, Va.
77272	.....	Sch.	John F. Hurst	9	9	53.7	14.4	3.0	2	1897	Oriole, Md	Baltimore, Md.
76698	.....	Sch.	John H. Hoffman	5	5	37.0	11.6	2.8	1	1887	Smiths Island, Md	Washington, N. C.
203779	.....	Sch.	John H. Orr	27	17	50.5	18.0	4.6	7	1906	Greenwich, N. J	Philadelphia, Pa.
221970	MDLQ	*Sch.	John H. Winstead	1,160	1,120	214.5	36.1	16.2	5	1922	Baltimore, Md	Wilmington, Del.
76914	.....	Sch.	John J. Barlum ✚	1,184	1,125	222.5	40.5	16.3	5	1890	Toledo, Ohio	Cleveland, Ohio.
217635	LQCB	Bk.	[3] JOHN J. PHILLIPS ✚	968	905	181.0	36.4	15.2	12	1899	Bath, Me	Philadelphia, Pa.
209417	.....	Slp.	John L. Lawrence	7	5	39.0	12.9	3.2	1	1911	Deepcreek, Va	Cape Charles, Va.
81300	LHRQ	Sch.	John L. Martin	257	213	126.7	30.4	8.2	5	1890	Phippsburg, Me	Baltimore, Md.
77328	.....	Slp.	John L. Thomas	5	5	37.0	12.0	3.0	2	1897	Hollands Island, Md	Crisfield, Md.
217215	LNSK	Sch.	John R. Fox	741	667	179.1	36.8	15.1	7	1918	Phippsburg, Me	New York, N. Y.
200880	.....	Sch	John R. Manta (whaling)	147	98	101.8	24.9	10.2	20	1904	Essex, Mass	Provincetown, Mass.
207001	.....	Sch.	John R. Platter	29	29	58.4	16.6	5.8	3	1909	Key Largo, Fla	Key West, Fla.
76863	KGTS	Bkn.	John S. Emery ✚	919	803	167.7	35.7	22.1	12	1890	Boston, Mass	Boston, Mass.
77330	.....	Slp	John S. Harvey	5	5	34.5	12.9	2.9	1	1898	Guilford, Va	Annapolis, Md.
76701	.....	Sch.	John S. Myers	25	15	54.4	17.9	5.0	6	1887	Bridgeton, N. J	Philadelphia, Pa.
76669	.....	Sch.	John S. Wilson	46	44	69.1	19.1	4.6	3	1887	Havre de Grace, Md	Elizabeth City, N. C.
13494	.....	*Sch.	John W. Bell	90	86	86.1	22.8	6.9	4	1848	New York, N. Y	Baltimore, Md.
214031	.....	Sch.	John W. Bowdoin	77	65	85.2	23.8	6.9	3	1916	Pocomoke City, Md	Crisfield, Md.
77438	KQJF	Sch.	John W. Chittenden	235	186	128.2	27.0	8.7	3	1900	Tottenville, N. Y	New York, N. Y.
13374	.....	*Sch.	John W. Paul	28	26	60.3	19.1	3.6	2	1855	Bridgeboro, N. J	Perth Amboy, N. J.
75644	.....	Sch.	John W. Stout	41	39	66.6	22.4	4.5	2	1874	Nyack, N. Y	Do.
210901	LMVD	Sch.	John W. Wells ⊙	2,527	2,374	267.8	47.8	24.5	17	1918	St. Helens, Oreg	San Francisco, Cal.
75917	.....	Sch.	John R. P. Moore	99	94	86.7	27.1	6.5	4	1877	Snow Hill, Md	Crisfield, Md.
219176	LVHM	Sch.	John Francis Stuard ✚	1,200	1,101	205.8	41.2	19.5	9	1919	Handsboro, Miss	New Orleans, La.
12581	HKPF	Sch.	Jonathan Cone	122	116	101.6	23.6	8.0	4	1855	Camden, N. J	New York, N. Y.
221908	.....	Slp.	†Josefina	5	5	29.0	13.2	4.3	2	1922	Mayaguez, P. R	San Juan, P. R.
218181	LRJH	Sch.	Jonesport ✚	1,322	1,174	230.0	37.0	19.0	4	1919	Machias, Me	Philadelphia, Pa.
220215	.....	*Slp.	Jose Manuel	17	17	48.0	16.2	4.4	3	1920	Fajardo, P. R	Do.
221881	MCLQ	Shp.	[4] JOSEPH DOLLAR	2,407	2,262	293.9	43.1	21.8	26	1902	Glasgow, Scotland	San Francisco, Cal.
77137	.....	Sch.	Joseph Murray	69	66	63.0	24.6	4.9	2	1894	Milford, Del	New York, N. Y.
211851	.....	Sch.	Joseph O	9	8	37.0	13.7	2.4	2	1913	Port Royal, S. C	Beaufort, S. C.
217930	LQTR	Sch.	Joseph J. Hock	1,032	982	209.4	36.2	16.3	4	1919	Baltimore, Md	Wilmington, Del.
201647	.....	*Sch.	Joseph L. Mulford, jr	34	19	65.0	20.0	6.0	6	1904	Milton, Del	Philadelphia, Pa.
76422	.....	Sch.	Joseph T. Brenan	27	26	64.0	17.7	5.3	2	1883	Madison, Md	Crisfield, Md.
76477	.....	Sch.	Jos. W. Brooks	10	9	43.6	14.6	3.2	4	1883	.....do	Baltimore, Md.
76230	.....	Sch.	Josephine	19	18	54.8	16.0	4.4	2	1881	St. Michaels, Md	Do.
76031	.....	Sch.	Josephine	15	14	49.5	14.0	3.2	4	1886	Moyers, Fla	Key West, Fla.
76897	.....	Sch.	Josephine	7	7	37.5	13.3	3.8	3	1890	Hog Island, Tex	Port Lavaca, Tex.
207219	.....	Sch.	Josephine De Costa	114	84	96.5	24.0	11.4	18	1910	Essex, Mass	Boston, Mass.
202580	.....	Sch.	Josephine Delmas	26	19	55.0	19.9	4.0	5	1905	Handsboro, Miss	Gulfport, Miss.
214521	.....	Sch.	Josephine Foster	23	16	57.6	19.2	3.7	5	1916	Pascagoula, Miss	New Orleans, La.
77248	.....	Sch.	Josephine Lopez	44	35	65.0	22.3	4.8	4	1896	Handsboro, Miss	Mobile, Ala.
77086	.....	Sch.	Josephine Mestier	41	26	68.2	23.7	4.1	5	1893	.....do	New Orleans, La.

[1] Formerly Hawaiian ship John Ena.
[2] Formerly schooner Wm. H. Berry.
[3] Formerly {a ship Severn. b U. S. S. Severn.
[4] Formerly ship Schurbek.
† Lost Apr. 29, 1922.

MERCHANT SAILING VESSELS OF THE UNITED STATES—Continued.

Official No.	Signal letters.	Rig.	Name of vessel.	Gross tonnage.	Net tonnage.	Length.	Breadth.	Depth.	Crew.	When built.	Where built.	Home port (where permanent document issues).
						Feet.	*Feet.*	*Feet.*				
75771	.....	Sch.	Josephine Smith.....	13	9	45.0	16.0	3.9	1	1875	Bellport, N. Y.....	Alexandria, Va.
92364	KJSQ	Sch.	[1]Josephine Wimsatt.....	149	106	95.0	27.0	6.0	4	1891	Milford, Del.....	Washington, D. C.
220848	MBWS	Sch.	Josephine A. McQuesten.✚	1,607	1,462	230.0	41.9	22.8	11	1920	Rockland, Me	Boston, Mass.
75888	JSBQ	*Sch.	[2]Josephus.....	1,406	1,340	213.0	39.9	24.4	3	1876	Newcastle, Me.....	New York, N. Y.
220980	MCHP	Sch.	Josiah B. Chase.....✚	1,661	1,518	230.8	41.4	23.6	8	1921	Boothbay Harbor, Me.....	Boston, Mass.
201743	.....	Sch.	Josie D.....	14	11	50.0	15.4	3.6	2	1904	Lockwood Folly, N. C.....	Wilmington, N. C.
211039	.....	Sch.	Joven Dolores.....	8	8	38.9	9.7	5.1	3	1912	Barceloneta, P. R.....	San Juan, P. R.
208629	.....	Slp. y.	Joyant.....	16	10	48.0	11.5	7.2	2	1911	Bristol, R. I.....	New York, N. Y.
215278	.....	Sch.	Juan Cruz.....	43	43	59.6	19.7	6.9	5	1917	Catano, P. R.....	San Juan, P. R.
222040	.....	Slp.	Juan Jose.....	9	9	34.8	12.6	4.7	2	1922	Fajardo, P. R.....	Do.
77103	KLRV	Sch.	JUBILEE.....	103	86	104.1	22.8	8.5	5	1893	Boston, Mass.....	Tampa, Fla.
77132	.....	Sch.	Jubilee.....	92	61	85.0	22.4	9.6	2	1894	Gloucester, Mass.....	Boston, Mass.
12898	.....	Sch.	Judge Harrington.....	52	50	66.8	21.5	5.5	2	1849	Jones Creek, Del.....	New York, N. Y.
77001	KLCR	Sch.	Judique.....	121	89	98.2	24.0	10.8	6	1891	Essex, Mass.....	Bangor, Me.
209339	.....	Sch.	Julia.....	16	16	47.0	15.9	4.9	4	1911	Mayaguez, P. R.....	San Juan, P. R.
204155	.....	Slp.	Julia A.....	10	6	27.0	12.8	4.9	1	1907	Skidaway Island, Ga.....	Savannah, Ga.
77393	.....	Sch.	Julia H.....	23	14	50.5	18.7	4.3	3	1899	Madisonville, La.....	New Orleans, La.
76519	.....	Slp.	Julia Hamilton.....	8	6	36.0	14.2	3.4	3	1884	Barren Creek Springs, Md..	Baltimore, Md.
77569	.....	Sch.	Julia L.....	18	12	46.8	17.2	3.1	4	1903	Biloxi, Miss.....	New Orleans, La.
76504	.....	Sch.	Julia A. Newcomb.....	33	21	57.3	19.2	5.3	5	1884	Bridgeton, N. J.....	Philadelphia, Pa.
77275	.....	Sch.	Julia E. Ruark.....	6	6	45.3	14.0	2.8	4	1897	Applegarth, Md.....	Crisfield, Md.
76865	.....	Sch.	Julia W. Bell.....	14	14	52.3	14.2	3.7	1	1890	Morehead City, N. C.....	Manteo, N. C.
76287	.....	Sch.	Julia W. Garrison.....	18	11	55.0	16.8	3.9	3	1882	Pocomoke City, Md.....	Annapolis, Md.
75164	.....	Sch.	Julia and Annie.....	42	31	64.5	21.5	6.4	2	1869	Talbot County, Md.....	Do.
75376	.....	Slp.	Julian.....	6	5	27.6	11.2	3.3	1	1871	Greenwich, Conn.....	Bridgeport, Conn.
213178	.....	Slp.	Julio.....	11	11	44.0	13.3	4.4	1	1915	Mayaguez, P. R.....	San Juan, P. R.
215238	LHKC	*Sch.	JUNIATA (T).....	1,432	1,396	240.5	41.0	16.6	10	1917	New Orleans, La.....	Port Arthur, Tex.
75308	.....	Slp.	Jupiter.....	8	7	35.0	13.3	3.3	2	1871	Boothbay, Me.....	Castine, Me.
			K.									
219520	LVKP	Sch.	K. V. Kruse.....✚	1,728	1,554	242.3	46.2	20.0	14	1920	North Bend, Oreg.....	San Francisco, Cal.
126047	KQBJ	Sch.	[3]Ka Moi.....	108	108	95.0	27.5	7.6	6	1882	San Francisco, Cal.....	Honolulu, Hawaii.
161151	.....	Slp.	[4]Kalulani.....	13	12	35.3	12.7	4.8	3	1892	.....do.....	Do.
206208	LBCJ	Slp. y.	†Kalinga.....	27	18	49.0	13.0	8.5	3	1909	Bristol, R. I.....	Boston, Mass.
200324	.....	Sch.	Kangaroo.....	9	5	42.0	14.8	2.8	3	1903	Biloxi, Miss.....	New Orleans, La.
212475	.....	Sch.	Kanuga.....	26	17	56.2	19.5	4.0	5	1914	.....do.....	Gulfport, Miss.
14604	.....	Sch.	Kate.....	81	77	81.5	23.5	6.8	3	1864	Kent County, Md.....	Reedville, Va.
14487	KGNH	Sch.	Kate Darlington.....	135	128	97.8	28.0	7.1	5	1889	Baltimore, Md.....	Baltimore, Md.
14287	.....	Sch.	Kate F. Vickery.....	42	40	65.1	21.6	6.0	3	1873	Somerset County, Md.....	Reedville, Va.
220285	LWVF	Bkn.	Kate G. Pedersen.....✚	2,269	2,106	264.6	46.1	24.0	15	1920	Columbia City, Oreg.....	San Francisco, Cal.
14403	.....	Sch.	Kate H. Tilghman.....	67	64	85.0	24.0	5.8	3[5]	1881	Wicomico County, Md.....	Reedville, Va.
14431	.....	Sch.	Kate L. Gerdes.....	28	26	64.6	18.8	4.2	3	1884	Oxford, Md.....	Baltimore, Md.
14446	.....	Sch.	Kate L. Pray.....	59	56	68.0	21.3	6.5	2	1886	Eden, Me.....	Castine, Me.
14299	.....	Sch.	Kate R. Waters.....	38	37	65.1	21.1	4.9	4	1873	Accomac County, Va.....	Baltimore, Md.
213969	LFVO	Slp. y.	Katharine.....	22	22	51.0	14.4	8.6	3	1916	Bristol, R. I.....	Marblehead, Mass.
220128	LWQN	Bkn.	Katherine Mackall.....✚	2,262	2,119	266.5	46.0	24.1	11	1919	Wilmington, Cal.....	San Francisco, Cal.
218870	LSRN	Sch.	Katherine May.....	915	816	183.8	37.6	19.2	8	1919	East Hampden, Me.....	Bangor, Me.
161063	.....	Sch.	Kathleen.....	18	13	58.4	17.2	4.4	2	1894	Fairmount, Md.....	Annapolis, Md.
161187	.....	Slp.	Kathleen.....	6	6	37.4	14.0	3.3	3	1901	Fishing Creek, Md.....	Baltimore, Md.
161189	.....	Slp.	Kathryn.....	12	12	50.0	16.8	4.2	6	1901	Crisfield, Md.....	Reedville, Va.
206718	.....	Sch.	Kathryn E. Riggin.....	22	17	52.0	18.4	4.6	5	1909	Whitehaven, Md.....	Philadelphia, Pa.
210908	.....	Slp.	Katie.....	7	6	30.5	10.5	3.3	2	1913	Beaufort, S. C.....	Beaufort, S. C.
161006	.....	Sch.	Katie Allmond.....	43	41	65.9	19.3	4.7	3	1890	Sharptown, Md.....	Crisfield, Md.
161190	.....	Slp.	Katie Cannon.....	6	6	37.5	14.0	3.2	4	1901	Fishing Creek, Md.....	Baltimore, Md.
161166	.....	Sch.	Katie May.....	6	6	41.5	13.0	2.8	2	1900	Bishops Head, Md.....	Do.
209214	.....	Slp.	Katie Rowe.....	28	21	56.3	18.8	5.4	6	1911	Oriole, Md.....	Do.
161091	.....	Slp.	Katie and Edith.....	9	6	46.0	15.0	3.7	6	1896	Whitehaven, Md.....	Annapolis, Md.
14414	.....	Sch.	Katie and Ella.....	33	32	65.2	19.3	5.2	5	1883	Solomons Island, Md.....	Baltimore, Md.
14473	KGHM	Sch. y.	KATRINA.....	62	59	73.0	20.1	10.3	4	1888	City Island, N. Y.....	New York, N. Y.
161183	.....	Slp.	Kattie W.....	27	21	47.1	17.8	5.8	2	1901	Isle of Hope, Ga.....	Beaufort, S. C.
161032	.....	Sch.	Katy.....	18	17	37.5	18.0	4.6	3	1892	Shipyard, Ga.....	Savannah, Ga.
14447	KDLF	Sch.	Kennebec.....	187	157	103.7	27.4	9.4	5	1886	Brewer, Me.....	Calais, Me.
216954	LNBF	Sch.	Kennebunk.....✚	719	659	174.7	35.2	14.9	7	1918	Kennebunkport, Me.....	Do.
161220	.....	Slp.	Kenneth Page.....	9	5	47.0	15.6	3.5	4	1902	Belhaven, N. C.....	Elizabeth City, N. C.
14008	.....	Sch.	Kent Island.....	43	34	64.9	21.1	5.3	2	1865	Kent Island, Md.....	Annapolis, Md.
218979	LTCH	Sch.	[6]Kenton.....	904	825	187.4	38.4	15.3	8	1919	Bath, Me.....	New York, N. Y.
161111	KNML	*Sch.	Kentucky.....	1,575	1,472	245.2	44.3	19.2	4	1898	.....do.....	Boston, Mass.
161192	KRJQ	Sch.	Kenwood.....✚	929	797	184.5	37.3	18.6	7	1901	Boston, Mass.....	Do.
14477	.....	Sch.	Kessie C. Price.....	25	17	55.6	18.6	5.0	5	1888	Rock Creek, Md.....	Crisfield, Md.
161181	KQWL	*Sch.	Kimberton.....	955	866	195.0	35.0	17.6	4	1901	Noank, Conn.....	Philadelphia, Pa.
161003	KHND	Sch.	King Cyrus.....	717	630	188.5	38.4	14.7	9	1890	Port Blakeley, Wash.....	San Francisco, Cal.

[1] Formerly schooner May and Anna Boswick.

[2] Formerly (a) schooner Josephus. (b) U. S. S. Josephus.

[3] Formerly (a) American schooner Canton. (b) Hawaiian schooner Ka Moi.

[4] Formerly Hawaiian sloop Kalulani.

[5] Formerly sloop-yatch Adventuress.

[6] Formerly schooner Mirian Landis.

† Composite.

MERCHANT SAILING VESSELS OF THE UNITED STATES—Continued.

Official No.	Signal letters.	Rig.	Name of vessel.	Gross tonnage.	Net tonnage.	Length.	Breadth.	Depth.	Crew.	When built.	Where built.	Home port (where permanent document issues).
						Feet.	*Feet.*	*Feet.*				
14437	.....	Slp.	King Fisher	7	7	37.6	10.8	3.3	1	1885	Patchogue, N Y	Savannah, Ga.
217099	LNJT	Sch.	Kingsway	1,272	1,107	203.8	41.0	22.8	10	1918	Mystic, Conn	New York, N. Y.
161084	.....	Sch.	Kirk Daugherty	24	17	66.8	18.6	4.9	6	1896	Pocomoke City, Md	Baltimore, Md.
14331	.....	Slp.	Kit Carson	15	14	45.5	15.5	4.5	2	1869	Huntington, N. Y	Savannah, Ga.
161139	.....	Slp.	Klondike	7	7	41.5	13.5	3.0	4	1897	Pocomoke City, Md	Baltimore, Md.
211515	.....	*Sch.	Klondike	18	18	60.6	17.0	3.0	2	1901	Alexandria, Va	Alexandria, Va.
221390	.....	Sch.	Knapp	11	8	45.7	13.5	3.3	1	1917	River Springs, Md	Do.
161184	KRBN	Bkn.	Kohala	891	776	194.8	39.9	15.8	11	1901	Fairhaven, Cal	San Francisco, Cal.
			L.									
141310	.....	Sch.	L. Farles	16	16	41.6	18.5	4.2	1	1893	Santa Rosa Sound, Fla	Pensacola, Fla.
215640	.....	Sch	L. Goldman	28	19	54.5	18.8	4.4	5	1917	Biloxi, Miss	Gulfport, Miss.
203960	.....	Slp.	L. Witt	12	12	44.6	14.0	3.0	1	1907	Pelötlor, N. C	Beaufort, N. C.
221150	.....	Sch.	L. A. Dunton	134	94	104.3	25.0	11.6	22	1921	Essex, Mass	Boston, Mass.
14746	.....	Sch.	L. A. Stetser	23	22	48.1	17.6	4.9	1	1864	Somers Point, N. J.	Rockland, Me.
15944	.....	Sch.	L. B. Platt	39	27	61.6	22.2	6.3	3	1873	Dorchester County, Md	Baltimore, Md.
15703	.....	Sch.	L. C. Spencer	44	42	64.0	20.8	6.4	3	1870	.....do	Crisfield, Md.
140571	.....	Sch.	L. E. Coulbourn	19	13	59.0	16.3	4.3	7	1882	Somerset County, Md	Do.
140130	JRGQ	Sch.	L. E. Williams	100	95	95.5	23.1	7.5	4	1875	Wicomico County, Md	Do.
141434	.....	Sch.	L. F. Petty	35	25	65.5	18.7	5.0	4	1896	Madison, Md	Baltimore, Md.
15753	JKVM	Sch.	L. L. Hamlin	147	140	105.0	26.6	8.8	3	1871	Calais, Me	New York, N. Y.
141828	.....	Sch.	L. T. Blockson	13	12	50.0	13.4	3.5	2	1902	Marco, Fla	Miami, Fla.
141846	.....	Slp.	L. T. Boggs	8	6	44.0	13.5	3.0	5	1903	Onancock, Va	Reedville, Va.
115122	.....	Sch.	[1] L. T. Spicer	84	66	86.5	23.6	5.8	4	1873	Wicomico County, Md	Crisfield, Md.
126862	.....	*Sch.	[2] L. & W.-B. C. Co., No. 1	852	817	192.1	34.6	16.0	3	1892	Noank, Conn	New York, N. Y.
200291	.....	*Sch.	[2] L. & W.-B. C. Co., No. 2	958	866	193.9	35.0	17.6	3	1903	.....do	Do.
126890	.....	*Sch.	[2] L. & W.-B. C. Co., No. 4	685	654	159.8	33.9	16.0	3	1892	.....do	Do.
126891	.....	*Sch.	[2] L. & W.-B. C. Co., No. 5	685	654	159.8	33.9	16.0	3	1892	.....do	Do.
126906	.....	*Sch.	[2] L. & W.-B. C. Co., No. 6	685	654	159.8	33.9	16.0	3	1892	.....do	Do.
126907	.....	*Sch.	[2] L. & W.-B. C. Co., No. 7	685	654	159.8	33.9	16.0	3	1892	.....do	Do.
127357	KPFW	*Sch	[2] L. & W.-B. C. Co., No. 8	953	861	193.7	35.0	17.6	3	1899	.....do	Do.
126920	.....	*Sch.	[2] L. & W.-B. C. Co., No. 9	685	654	159.8	33.9	16.0	3	1892	.....do	Do.
126987	.....	*Sch.	[2] L. & W.-B. C. Co., No. 10	862	828	194.6	34.6	16.0	3	1893	.....do	Do.
126997	.....	*Sch.	[2] L. & W.-B. C. Co., No. 11	862	828	194.6	34.6	16.0	3	1893	.....do	Do.
127366	.....	*Sch.	[2] L. & W.-B. C. Co., No. 14	953	861	193.7	35.0	17.6	3	1899	.....do	Do.
127433	KQDB	*Sch.	[2] L. & W.-B. C. Co., No. 15	953	861	193.7	35.0	17.6	3	1900	.....do	Do.
141588	.....	Sch.	La Paloma	23	18	42.0	15.5	6.1	5	1894	San Francisco, Cal	Honolulu, Hawaii.
204296	LBMQ	Sch. y.	La Viajera	35	35	57.0	17.5	7.3	5	1907	Dockton, Wash	Seattle, Wash.
141842	.....	Sch.	Lacey	9	8	43.7	14.5	2.7	1	1902	Wit, N. C	Beaufort, N. C.
141029	.....	Sch.	Lacy Thoroughgood	16	15	63.0	16.6	4.0	1	1889	St. Peters, Md	Newport News, Va.
201948	.....	Slp. y.	[3] Ladrone	19	14	44.8	12.4	5.3	3	1905	Bristol, R. I	Salem, Mass.
216933	.....	Sch. y.	Lady Ada	28	28	58.1	16.3	5.1	1	1903	San Francisco, Cal	San Francisco, Cal.
213633	.....	Slp.	Lady Eleanor	27	22	58.0	18.8	5.2	6	1915	Oriole, Md	Crisfield, Md.
214519	.....	Slp.	Lady Evelyn	10	8	43.0	14.3	3.4	4	1916	Salisbury, Md	Wilmington, Del.
141186	.....	Sch.	Lady Grant	10	7	38.3	13.7	3.5	1	1891	Atlantic, N. C	Washington, N. C.
140736	.....	Slp.	Lady Harrington	8	8	43.5	14.5	3.5	6	1884	Madison, Md	Baltimore, Md.
141567	.....	Sch.	Lady Jones	7	7	45.0	13.5	2.7	4	1898	Elliott, Md	Do.
218182	LRJK	Sch.	Lady Marian	431	398	136.7	36.2	12.5	7	1919	Tampa, Fla	Tampa, Fla.
206347	LBDJ	Sch.	Laforrest L. Simmons	132	104	88.9	27.8	7.5	4	1909	Milford, Del	Fall River, Mass.
212474	.....	Sch.	Lagoda	26	16	56.2	19.5	4.0	5	1914	Biloxi, Miss	Gulfport, Miss.
141722	KQWF	Bkn.	Lahaina	1,067	994	217.0	42.0	17.0	13	1901	Oakland, Cal	San Francisco, Cal.
211879	.....	Sch.	Lala G	20	19	52.2	15.8	3.3	2	1913	Atlantic, N. C	Beaufort, N. C.
141765	KRHW	*Sch.	Langhorne	955	866	195.0	35.0	17.6	4	1901	Noank, Conn	Philadelphia, Pa.
141505	.....	Sch.	Laona	6	6	30.5	11.7	3.1	3	1897	Wittman, Md	Baltimore, Md.
203497	KVQD	Yw. y.	Lasca	32	32	57.3	15.4	7.2	4	1906	Gloucester, Mass	New York, N. Y.
140820	.....	Slp.	Laura G	13	8	42.2	15.7	4.3	4	1886	Port Norris, N. J	Wilmington, Del.
141761	.....	Slp.	Laura J. Barkley	6	6	37.0	13.9	3.0	4	1901	Fishing Creek, Md	Baltimore, Md.
209249	.....	Slp.	Laura M. Evans	10	8	42.7	15.3	3.6	5	1911	Crisfield, Md	Crisfield, Md.
15321	.....	Sch.	Laura S. Hatch	124	118	101.0	24.0	73	3	1867	Hartford, Conn	New York, N. Y.
221436	MCWL	Sch.	Laura Annie Barnes	698	635	181.2	36.8	15.3	7	1921	Phippsburg, Me	Marblehead, Mass.
141223	KTVG	Sch.	Laurena Clayton	79	75	95.0	24.0	7.0	5	1892	Cambridge, Md	Baltimore, Md.
141257	KLPH	Sch.	Lavinia M. Snow ✚	354	292	133.0	31.7	10.9	6	1893	Rockland, Me	Rockland, Me.
15680	JKBC	Sch.	Lavolta	204	173	104.0	28.0	11.4	4	1870	Ellsworth, Me	Ellsworth, Me.
211573	.....	Sch.	Laz Lopez, jr	23	15	53.5	18 9	3.7	5	1913	Biloxi, Miss	Gulfport, Miss.
141365	.....	Sch.	Leader	21	20	45.6	15.9	5.0	7	1894	Marco, Fla	Tampa, Fla.
202628	.....	Slp.	Leader	6	5	31.0	13.0	2.4	2	1905	Hilton Head, S. C	Beaufort, S. C.
141515	.....	Slp.	Lee	5	5	42.1	12.0	2.4	2	1896	Fishing Creek, Md	Crisfield, Md.
210389	LCNG	*Sch.	Leesport	963	876	195.0	35.0	17.6	4	1912	Noank, Conn	Philadelphia, Pa.
140740	.....	Slp.	Lelia Wyandotte	9	8	41.7	14.4	3.6	2	1884	Cambridge, Md	Baltimore, Md.
141694	.....	Sch.	Lemuel Kirwan	39	39	75.5	21.1	5.0	2	1901	Chester, Md	Crisfield, Md.
211834	.....	Slp.	Lena	9	8	35.3	13.7	2.4	2	1913	Port Royal, S. C	Beaufort, S. C.
207279	.....	Sch.	Lena D	58	48	76.0	25.2	5.4	2	1910	Pocomoke City, Md	New York, N. Y.
141612	.....	Slp.	Lena Louise	7	7	39.5	13.8	3.4	4	1899	Fairmount, Md	Wilmington, Del.
141563	.....	Slp.	Lena May	5	5	36.0	13.4	2.6	4	1898	Hopewell, Md	Crisfield, Md.
200665	.....	Slp.	Lena Schroder	5	5	36.8	11.8	2.8	3	1903	Oriole, Md	Do.

[1] Formerly schooner {a Sidney A. White. b Alexander McCollough.

[2] Formerly schooner-barges C. R. R. of N. J. of the same respective numbers.

[3] Formerly sloop-yacht Suzetta III.

MERCHANT SAILING VESSELS OF THE UNITED STATES—Continued.

Official No.	Signal letters.	Rig.	Name of vessel.	Gross tonnage.	Net tonnage.	Length.	Breadth.	Depth.	Crew.	When built.	Where built.	Home port (where permanent document issues).
						Feet.	*Feet.*	*Feet.*				
140673	.....	Sch.	Lena Willing	53	50	72.7	22.7	5.7	2	1883	Bethel, Del	Baltimore, Md.
140418	.....	Slp	Lena S. Mills	10	9	41.4	14.8	3.5	5	1880	Cambridge, Md	Do.
141037	.....	Sch.	Lenora	16	15	57.0	15.2	4.2	3	1889	Chance, Md	Do.
204498	.....	Slp.	Lenora	8	6	41.3	14.3	3.0	4	1907	Deepcreek, Va	Crisfield, Md.
141312	.....	Sch.	Leo	8	7	31.4	11.7	3.2	4	1893	Everglade, Fla	Key West, Fla.
141513	.....	Sch.	Leo H. Tolley	6	6	40.1	13.7	2.8	5	1897	Fishing Creek, Md	Baltimore, Md.
207033	.....	*Sch.	Leon S. Corbeau	37	24	61.7	22.6	3.6	3	1909	Scranton, Miss	Gulfport, Miss.
222065	MDNL	Sch.	Leona & Marion	313	263	134.0	28.0	9.4	4	1920	Machias, Me	Machias, Me.
206897	.....	*Slp.	Leonore F	8	8	31.7	13.2	3.0	2	1909	Port Lavaca, Tex	Brownsville, Tex.
211624	.....	Sch.	Leroy Woodburn	49	49	68.5	22.2	5.3	3	1913	Solomons Island, Md	Annapolis, Md.
141328	.....	Sch.	Leta	22	13	67.8	21.9	3.5	4	1894	Logtown, Miss	Gulfport, Miss.
140203	.....	Sch.	Letter D	26	26	48.0	14.0	5.7	2	1876	Gloucester, Mass	Gloucester, Mass.
141261	.....	Sch.	Lettie G. Howard	59	56	74.6	21.0	8.4	9	1893	Essex, Mass	Pensacola, Fla.
140745	.....	Sch.	Levi B. Phillips	10	9	43.0	15.1	3.1	6	1884	Taylors Island, Md	Baltimore, Md.
141194	.....	Sch.	Levi B. Phillips	87	66	86.7	23.8	7.0	4	1892	Cambridge, Md	Do.
140270	JSNV	Bk.	Levi G. Burgess ⊙	1,616	1,475	217.5	41.2	24.5	16	1877	Thomaston, Me	Portland, Oreg.
215629	LHVT	Sch.	Levi W. Ostrander	1,638	1,501	240.3	44.9	19.4	13	1917	Tacoma, Wash	Seattle, Wash.
141175	KJWQ	Sch.	Levin J. Marvel	183	174	125.5	23.8	7.5	4	1891	Bethel, Del	Wilmington, Del.
140159	.....	Sch.	Lewis Taulane	34	22	67.0	19.4	5.7	2	1876	Bridgeton, N. J	Newport News, Va.
207552	.....	Sch.	Lewis C. Worrell	55	47	74.0	21.6	5.1	8	1910	Compton, Md	Washington, D. C.
201836	KTSD	*Sch.	[1] Lewis H. St. John	1,741	1,620	225.4	42.3	23.7	4	1885	Parrsboro, Nova Scotia	New York, N. Y.
141814	.....	Sch.	Lewis M. Thomas	66	37	77.0	22.0	6.0	4	1902	Pocomoke City, Md	Baltimore, Md.
15801	.....	Sch	Lewis R. French	35	33	54.7	18.8	5.4	1	1871	Bristol, Me	South West Harbor, Me.
125662	.....	*Sch.	†[1] Liberty	746	509	235.0	36.0	12.4	7	1878	Wyandotte, Mich	Milwaukee, Wis.
141868	KSMC	*Sch.	Liberty	[1]1,587	1,441	246.2	43.3	19.3	4	1903	Bath, Me	New York, N. Y.
140197	.....	Sch.	Lida	9	9	55.0	13.0	3.0	5	1876	Talbot County, Md	Baltimore, Md.
208094	.....	Slp.	Lieutenant	6	6	35.8	12.0	2.8	3	1910	Bedsworth, Md	Reedville, Va.
216837	.....	Sch.	Lieut. Sam Mengel	907	790	187.7	38.4	15.2	8	1918	Bath, Me	New York, N. Y.
140279	.....	Sch.	Lightning	31	21	60.3	18.2	5.5	7	1877	Smyrna, Del	Baltimore, Md.
15892	.....	Sch.	Lillian	99	94	86.4	24.6	7.0	3	1873	Belfast, Me	Machias, Me.
140719	.....	Slp.	Lillian	7	7	31.5	14.4	3.2	1	1884	Patchogue, N. Y	Bridgeport, Conn.
141192	.....	Sch.	Lillian	10	6	45.0	12.2	3.1	1	1892	Smyrna, N. C	Beaufort, N. C.
141760	.....	Slp.	Lillian	8	8	40.1	14.5	3.1	3	1901	St. Michaels, Md	Baltimore, Md.
141424	.....	Sch.	Lillian A	29	21	59.6	17.4	4.8	3	1896	Scranton, Miss	Gulfport, Miss.
141647	.....	Sch.	Lillian C	19	10	54.9	17.1	3.9	2	1900	Biloxi, Miss	New Orleans, La.
215984	.....	Sch.	Lillian Holley	30	19	58.4	19.3	4.1	6	1918	.....do	Do.
220698	MBQS	Sch.	Lillian E Kerr ✚	548	475	160.2	35.5	12.7	8	1920	Pocomoke, Md	Mobile, Ala.
141514	.....	Slp.	Lillian and Elva	5	5	38.3	13.2	2.5	2	1897	Crapo, Md	Baltimore, Md.
15937	.....	Sch.	Lillie	43	41	67.8	24.4	6.0	4	1873	Key West, Fla	Tampa, Fla.
141324	.....	Slp.	Lillie	8	5	33.7	11.3	3.2	2	1893	Snow Hill, Md	Crisfield, Md.
141058	.....	Sch.	Lillie Alice	29	28	51.5	17.2	4.2	1	1890	Harpswell, Me	Machias, Me.
140879	.....	Sch.	Lillie Bell	5	5	43.2	10.0	2.6	1	1886	Morehead City, N. C	Beaufort, N. C.
15837	.....	Sch.	Lillie Ernestine	68	56	74.0	24.2	6.4	2	1872	Port Jefferson, N. Y	Patchogue, N. Y.
140731	.....	Sch.	Lillie Francis	9	9	49.0	13.0	3.0	2	1884	Somerset County, Md	Reedville, Va.
141242	.....	Slp.	Lillie H	10	10	31.0	14.2	4.1	3	1892	Montgomery, Ga	Savannah, Ga.
140110	.....	Sch.	Lillie Hellen	16	9	44.9	16.3	4.5	2	1873	Mill Creek, Md	Philadelphia, Pa.
205717	.....	Slp.	Lillie E. Shores	14	10	51.8	16.6	3.3	6	1908	Oriole, Md	Crisfield, Md.
141558	.....	Slp.	Lillie R. Parker	7	7	40.0	14.6	2.6	5	1898	Hoopers Island, Md	Baltimore, Md.
140608	.....	Sch.	Lillie W. Owings	69	66	51.5	21.0	6.2	4	1883	Baltimore, Md	Norfolk, Va.
140555	.....	Sch.	Lilly Belle	35	30	58.2	20.1	4.8	2	1882	Freeport, Fla	Pensacola, Fla.
211810	.....	Slp.	Lilly May	5	5	33.0	11.7	3.0	2	1913	Bluffton, S. C	Savannah, Ga.
141388	.....	Sch.	Lily P	9	7	34.0	14.0	3.4	2	1895	Kinnekeet, N. C	Elizabeth City, N. C.
214522	.....	Sch.	Lily Rose	23	16	57.6	19.2	3.7	5	1916	Pascagoula, Miss	New Orleans, La.
141146	.....	Slp.	Lina and Elsey	5	5	34.5	12.0	2.5	3	1891	Crisfield, Md	Crisfield, Md.
140702	.....	Sch.	Lincoln	41	39	54.3	19.3	5.9	2	1833	Millbridge, Me	Eastport, Me.
141359	KMGN	*Sch.	Lincoln	855	823	192.2	34.7	16.0	3	1894	Noank, Conn	Philadelphia, Pa.
220459	MBGH	Sch.	Lincoln	405	352	143.9	31.2	13.2	6	1920	Essex, Mass	Gloucester, Mass.
141367	.....	Slp. y.	Linda	9	8	36.9	14.0	5.5	1	1888	Benicia, Cal	Tacoma, Wash.
213326	.....	Slp.	Linda A	11	7	28.8	13.6	4.0	2	1915	Shipyard, Ga	Savannah, Ga.
200423	.....	Sch.	Linda D	27	17	59.0	18.7	4.2	5	1903	Biloxi, Miss	New Orleans, La.
140690	.....	Sch.	Linton	10	9	42.0	11.0	2.8	2	1884	Key West, Fla	Key West, Fla.
221249	.....	Sch. y.	Lirla	55	49	75.0	19.0	8.5	6	1921	Friendship, Me	South West Harbor, Me.
15865	.....	Slp.	Little Brother	10	9	35.8	13.2	4.9	2	1873	Charleston, S. C	Charleston S. C.
141509	.....	Sch.	Little Gertie	10	10	50.5	15.6	3.1	4	1897	Elliotts, Md	Crisfield, Md.
204255	.....	Slp. y.	Little Hope	15	15	45.1	12.0	5.0	2	1913	Marblehead, Mass	Vinalhaven, Me.
140825	.....	Sch.	Little Jennie	9	9	54.0	15.6	3.6	4	1884	Calvert County, Md	Baltimore, Md.
141676	.....	*Sch.	Little John	11	7	40.2	14.4	3.2	3	1900	Biloxi, Miss	Gulfport, Miss.
141581	.....	Sch.	Little Willie	8	5	42.6	13.2	2.8	2	1899	.....do	Do.
200424	.....	Sch.	Livelihood	40	36	71.7	21.4	5.1	3	1903	Deer Isle, Me	Bangor, Me.
140429	.....	Sch.	Live Oak	10	5	42.9	15.6	3.1	2	1880	New Orleans, La	Gulfport, Miss.
140307	.....	Slp.	Lizzie	5	5	28.5	11.6	2.8	1	1873	Babylon, N. Y	Perth Amboy, N. J.
141679	.....	Slp.	Lizzie	5	5	30.5	11.8	3.0	4	1896	Cambridge, Md	Baltimore, Md.
141506	.....	Slp.	Lizzie B	7	7	37.3	14.0	3.7	4	1897	Fairmount, Md	Crisfield, Md.

[1] Formerly British ship Charles S. Whitney.

[2] Formerly {a St. p. City of Detroit. b Slp. City of the Straits. c Bge. City of the Straits.

† Composite.

MERCHANT SAILING VESSELS OF THE UNITED STATES—Continued.

Official No.	Signal letters.	Rig.	Name of vessel.	Gross tonnage.	Net tonnage.	Length.	Breadth.	Depth.	Crew.	When built.	Where built.	Home port (where permanent document issues).
						Feet.	*Feet.*	*Feet.*				
15859	.....	Sch.	Lizzie Burt.....	28	18	55.0	18.8	4.5	6	1872	Dividing Creek, N. J.....	Wilmington, Del.
206696	.....	Sch.	Lizzie Lee.....	45	36	68.8	22.7	5.5	2	1909	Inverness, Md.....	Crisfield, Md.
140876	KDVT	Sch.	Lizzie Vance.....	442	383	148.5	36.1	11.3	7	1887	Port Blakeley, Wash.....	San Francisco, Cal.
141221	KLJS	Sch.	Lizzie A. Williams.....	188	179	125.0	23.7	7.5	5	1892	Bethel, Del.....	Jacksonville, Fla.
215883	.....	Sch.	Lizzie D. Peabody .....+	129	106	86.0	26.8	8.6	3	1917	Harrington, Me.....	Baltimore, Md.
15065	HMNG	Sch.	Lizzie D. Small.....	190	167	109.3	27.2	8.2	5	1866	Camden, N. J.....	Bangor, Me.
15310	.....	Sch.	Lizzie J. Clark.....	55	53	66.5	20.8	6.1	2	1867	Pembroke, Me.....	Machias, Me.
202376	.....	Sch.	Lizzie J. Cox.....	23	17	67.6	18.5	5.0	2	1905	Fishing Island, Md.....	Baltimore, Md.
141709	KRLG	Sch.	Lizzie M. Parsons.....+	655	571	171.9	35.3	13.3	8	1902	Bath, Me.....	Jacksonville, Fla.
141632	.....	Slp.	Lizzie S. Johnson.....	8	6	43.2	14.0	3.4	3	1896	Pocomoke City, Md.....	Cape Charles, Va.
140258	JSLV	Shp.	Llewellyn J. Morse.....	1,392	1,271	198.2	36.6	24.2	18	1877	Brewer, Me.....	San Francisco, Cal.
141562	.....	Slp.	Lloyd Cox.....	6	6	37.8	13.2	2.6	2	1898	Upper Fairmount, Md.....	Reedville, Va.
219887	LWQM	Sch.	Lloyd W. Berry.....	23	11	52.0	14.6	6.5	2	1920	Thomaston, Me.....	Rockland, Me.
141834	.....	Slp.	Lockwood.....	6	6	36.7	12.4	2.9	4	1902	Oxford, Md.....	Baltimore, Md.
141668	.....	Slp.	Lois S.....	9	6	45.8	15.3	3.2	2	1900	Pocomoke City, Md.....	Washington, N. C.
201422	.....	Slp.	Lola.....	9	7	42.0	14.0	3.5	2	1904	Mearsville, Va.....	Crisfield, Md.
211879	.....	Sch.	Lola G.....	20	19	52.3	15.8	3.3	1	1913	Atlantic, N. C.....	Beaufort, N. C.
140844	.....	Sch.	Lola Taylor.....	10	5	56.0	16.2	2.3	1	1886	Westmoreland County, Va.	Annapolis, Md.
141817	.....	Sch.	Lola E. Bennett.....	28	28	69.0	20.8	5.8	3	1902	Inverness, Md.....	Baltimore, Md.
135587	.....	Sch.	[1] Lolita.....	28	26	58.0	20.7	4.2	3	1882	Jordan River, Miss.....	New Orleans, La.
202842	.....	Sch.	Lonesome Girl.....	11	7	32.7	14.2	3.3	1	1906	Holley, Fla.....	Pensacola, Fla.
140750	.....	Sch.	Lorena.....	16	11	48.0	14.8	3.6	1	1884	Core Sound, N. C.....	Elizabeth City, N. C.
141729	.....	Sch.	Lorena D.....	14	9	48.8	15.0	3.3	1	1901	Beaufort, N. C.....	Beaufort, N. C.
141207	.....	Slp.	Lottie B.....	5	5	30.7	11.5	2.7	2	1891	Jamesport, N. Y.....	Greenport, N. Y.
207904	.....	Slp.	Lottie Bell.....	20	14	53.0	18.0	4.8	5	1910	Deals Island, Md.....	Crisfield, Md.
141625	KPLT	Sch.	Lottie Bennett.....	566	496	170.4	37.6	12.8	8	1899	Port Blakeley, Wash.....	San Francisco, Cal.
141169	.....	Sch.	Lottie May.....	10	9	51.0	14.3	3.6	5	1891	St. Peters, Md.....	Crisfield, Md.
140738	.....	Sch.	Lottie E. White.....	41	26	64.0	23.0	5.7	4	1884	Wicomico County, Md.....	Wilmington, Del.
140621	.....	Sch.	Lottie L. Thomas.....	24	16	65.6	17.3	4.9	3	1883	Madison, Md.....	Annapolis, Md.
141452	.....	Sch	Lottie M. Leach.....	30	21	65.2	18.8	5.0	3	1896	Solomons Island, Md.....	Baltimore, Md.
140509	.....	Sch.	Lottie S. Morton.....	67	44	73.2	21.4	7.7	18	1882	Essex, Mass.....	Providence, R. I.
140107	.....	Sch.	Lottie and Annie.....	96	91	86.0	26.5	6.6	3	1875	St. Michaels, Md.....	Baltimore, Md.
140847	.....	Sch.	Lou Sullivan.....	10	9	48.8	14.3	3.0	5	1886	Tilghmans Island, Md.....	Do.
206891	.....	Sch.	Lou C. Ross.....	7	5	40.7	10.5	2.1	1	1909	Kitty Hawk, N. C.....	Manteo, N. C.
141073	.....	Slp.	Loule.....	6	5	31.3	13.3	2.9	1	1885	Amityville, N. Y.....	New York, N. Y.
221713	MDGR	Sch.	Loule B. Beauchamp.....	430	381	146.3	32.7	12.3	6	1909	Mateghan, N. S.....	Mobile, Ala.
141232	.....	Sch.	Loula Felber.....	18	12	59.2	16.0	4.4	2	1892	Oriole, Md.....	Newport News, Va.
201258	.....	Slp.	Louis Hunter.....	6	5	34.0	12.7	2.7	2	1904	Bluffton, S. C.....	Beaufort, S. C.
210830	.....	Slp.	Louis Paul.....	8	7	36.6	13.1	3.0	2	1912	Port Royal, S. C.....	Do.
15691	.....	Sch	Loulsa.....	17	16	38.8	15.1	4.4	6	1870	Key West, Fla.....	Tampa, Fla.
140567	.....	Sch.	Loulsa.....	31	29	54.6	19.6	5.4	3	1882	Madison, Md.....	Annapolis, Md.
15607	.....	Sch.	Loulsa Francis.....	73	61	72.0	21.9	5.6	3	1866	Carteret County, N. C.....	Rockland, Md.
201602	.....	Sch.	Loulsa R. Sylva.....	131	92	101.0	24.4	11.4	22	1904	Essex, Mass.....	Gloucester, Mass.
15973	.....	Sch.	Loulse.....	45	43	68.5	23.0	4.8	4	1874	Nyack, N. Y.....	New York, N. Y.
85508	.....	Sch.	[2] Loulse.....	66	62	79.6	23.4	6.3	3	1883	Baltimore, Md.....	Wilmington, Del.
141201	KLGD	Sch.	Loulse.....	345	328	150.0	35.0	10.0	39	1892	Fairhaven, Cal.....	San Francisco, Cal.
141671	.....	Slp.	Loulse.....	8	8	41.0	14.3	4.0	4	1900	Hopewell, Md.....	Annapolis, Md.
141621	.....	Slp.	Loulse Miles.....	6	6	40.0	12.0	3.0	4	1899	Crab Island, Md.....	Crisfield, Md.
141457	.....	Sch.	Loulse Travers.....	32	25	70.0	19.5	5.7	4	1890	Solomons Island, Md.....	Do.
140867	.....	Sch.	Loulse F. Harper.....	62	62	80.1	22.5	9.2	9	1887	Harkers Island, N. C.....	Pensacola, Fla.
212647	LDSG	Sch.	[3] Louise M. Richard.....+	441	379	144 3	34.0	12.1	7	1906	Port Greville, Nova Scotia..	Mobile, Ala.
141086	.....	Sch.	Louise M. Willard.....	10	9	50.5	13.3	3.5	2	1890	St. Peters, Md.....	Annapolis, Md.
200454	.....	Sch.	Louisiana.....	20	12	57.0	17.4	3.5	4	1903	Biloxi, Miss.....	New Orleans, La.
215779	.....	Sch.	Louisiana.....	38	38	69.0	18.8	6.7	4	1917	Mayaguez, P. R.....	San Juan, P. R.
140565	.....	Sch.	Lovenia North.....	21	14	57.6	16.0	4.5	2	1882	Dorchester County, Md....	Annapolis, Md.
140097	.....	Sch.	Lucia A. Simpson..... ..+	227	215	127.0	28.0	8.7	5	1875	Manitowoc, Wis.....	Milwaukee, Wis.
218777	LSNB	Sch.	Lucia P. Dow.....	998	891	189.0	37.8	20.0	9	1919	Rockland, Me.....	Boston, Mass.
140069	JQSB	Sch.	Lucie Wheatley.....	189	180	113.8	29.5	8.2	5	1875	Frederica, Del.....	Reedville, Va.
204797	.....	Slp.	Lucinda.....	7	5	28.7	11.9	3.9	2	1907	Charleston, S. C.....	Charleston, S. C.
15771	.....	Sch.	Lucretia.....	17	12	50.0	15.3	4.0	1	1871	Ocracoke, N. C.....	Washington, N. C.
141807	.....	[4] Slp.	Lucy D.....	9	5	35.3	13.5	2.3	1	1902	Woolwich, Me.....	Portland, Me.
215893	LJMV	Sch.	Lucy Evelyn .....+	374	307	139.9	32.4	11.1	6	1917	Harrington, Me.....	Machias, Me.
140969	KGBP	Sch.	Lucy May.....	104	98	84.8	25.4	6.5	3	1888	Cherryfield, Me.....	Rockland, Me.
201501	.....	Sch.	Lucy May.....	12	12	48.0	11.9	3.0	3	1901	Smyrna, N. C.....	Beaufort, N. C.
210618	.....	Slp.	Lucy M. Tyler.....	7	5	36.0	13.2	2.8	4	1906	Hoopers Island, Md.....	Crisfield, Md.
140518	.....	Sch.	Lucy V. Fletcher.....	30	29	57.1	18.1	5.4	6	1882	Solomons Island, Md.....	Reedville, Va.
140747	.....	Sch.	Lucy and Willie.....	17	9	48.0	17.0	4.3	5	1884	Leesburg, N. J.....	Philadelphia, Pa.
141661	KQFW	Sch.	Ludlow.....	762	643	185.4	38.0	14.3	9	1900	Port Blakeley, Wash.....	Mobile, Ala.
200285	.....	[4] Sch.	Lue Ella.....	8	8	37.7	13.5	2.4	2	1903	Seadrift, Tex.....	Port Lavaca, Tex.
141821	.....	Slp.	Lula Bell.....	7	6	40.0	13.4	3.0	4	1902	Justisville, Va.....	Crisfield, Md.
141673	.....	Slp.	Lula and Emma.....	9	6	44.5	15.4	3.8	4	1900	Pocomoke City, Md.....	Do.
15912	.....	Slp.	Lulu.....	10	9	36.0	14.0	3.5	1	1873	Glenwood, N. Y.....	Bridgeport, Conn.
210862	.....	Sch.	Lula M. Phillips.....	91	53	77.5	22.0	5.6	3	1913	Bethel, Del.....	Wilmington, Del.
141437	.....	Slp.	Luly.....	10	8	41.5	10.5	3.0	2	1896	Timberneck Creek, Va.....	Newport News, Va.
141590	.....	Sch.	Lurena.....	8	6	41.0	12.0	2.8	1	1899	Smyrna, N. C.....	Washington, N. C.
215845	LJKG	Sch.	Luther Little.....+	1,234	1,119	204.5	40.9	19.6	8	1917	Somerset, Mass.....	Boston, Mass.

[1] Formerly schooner E. T. C. Gaspard. [2] Formerly schooner Gen'l E. L. F. Hardcastle. [3] Formerly British schooner Earl Grey.

MERCHANT SAILING VESSELS OF THE UNITED STATES—Continued.

Official No.	Signal letters.	Rig.	Name of vessel.	Gross tonnage.	Net tonnage.	Length.	Breadth.	Depth.	Crew.	When built.	Where built.	Home port (where permanent document issues).
						Feet.	*Feet.*	*Feet.*				
220855	MOBS	*Sch.	Luther E. Hooper	2,190	2,094	267.3	46.0	23.6	6	1920	Mobile, Ala.	Wilmington, Del.
140450	JVFH	Sch.	Luzon	1,358	1,182	205.8	40.2	24.0	4	1881	Boston, Mass	New York, N. Y.
141642	KPTV	Sch.	Luzon	545	512	170.0	36.8	12.2	8	1900	Alameda, Cal.	San Francisco, Cal.
140138	JRHM	Sch.	Lydia Middleton	197	187	120.0	33.3	9.9	5	1875	Barnegat, N. J.	Baltimore, Md.
140084	JQTN	Sch.	Lydia H. Roper ✚	321	305	146.0	34.0	10.5	7	1875	Norfolk County, Va.	St. Thomas, V. I.
140539	.....	Sch.	Lydia M. Webster	47	45	58.5	21.2	6.1	1	1882	Castine, Me.	Castine, Me.
208276	LBSF	Sch.	Lydia McLellan Baxter ✚	1,352	1,153	209.2	40.3	21.8	11	1911	Bath, Me.	Bath, Me.
			M.									
92682	.....	Sch.	M. Caribaldi	23	15	53.3	19.6	3.9	3	1895	Jordan River, Miss.	New Orleans, La.
93294	KRVH	Sch.	M. Turner	816	763	185.0	42.2	15.0	9	1902	Benicia, Cal.	Mobile, Ala.
91196	JTMV	Sch.	M. A. Achorn ✚	308	257	127.5	30.9	11.0	7	1879	Rockland, Me.	Eastport, Me.
92241	.....	Sch.	M. A. Roberts	9	9	53.0	15.0	3.8	2	1890	Solomons Island, Md.	Annapolis, Md.
204639	.....	Sch.	M. A. Shanklin	11	11	46.0	13.3	2.9	1	1907	Smyrna, N. C.	Beaufort, N. C.
92230	.....	Sch.	M. A. Sommers	38	26	68.5	18.0	5.0	3	1890	Madison, Md.	Baltimore, Md.
92452	.....	Sch.	M. E. Chelton	23	16	58.4	18.4	4.8	5	1892	Pocomoke City, Md.	Newport News, Va.
91549	.....	Sch.	M. E. Dennis	31	30	60.3	18.8	5.7	5	1883	....do.	Baltimore, Md.
93268	.....	Sch.	M. J. Daugherty	17	17	49.0	17.2	5.2	2	1902	Crisfield, Md.	Annapolis, Md.
92491	.....	Sch.	M. L. Clarke	23	15	54.2	18.0	4.4	3	1893	New Orleans, La.	Tampa, Fla.
217567	.....	Sch.	[1] M. L. Warfield	46	33	65.8	20.6	5.4	3	1893	Madison, Md.	Baltimore, Md.
92182	.....	Sch.	M. M. Davis	9	9	55.6	15.3	3.5	6	1890	Solomons Island, Md.	Crisfield, Md.
90079	JHDL	Sch.	M. M. Hamilton	111	105	84.8	26.2	7.2	3	1869	Harpswell, Me.	Portland, Me.
91726	.....	Slp.	M. M. Travers	10	9	43.5	15.0	3.1	6	1884	Taylors Island, Md.	Baltimore, Md.
218562	LSCJ	Sch.	M. Vivian Pierce	1,511	1,380	224.0	43.2	20.8	10	1919	Thomaston, Me.	Boston, Mass.
76061	.....	Sch.	[2] Mabel	27	26	60.0	20.0	4.5	3	1879	Berkley, Va.	Norfolk, Va.
91715	.....	Sch.	Mabel	51	48	70.2	21.9	6.3	3	1884	Baltimore, Md.	Annapolis, Md.
93089	.....	Slp.	Mabel	6	6	38.2	13.7	2.6	5	1900	Cambridge, Md.	Baltimore, Md.
107718	KRJP	Sch.	[3] Mabel	1,336	1,171	184.4	40.6	18.4	8	1901	Newburyport, Mass.	New York, N. Y.
93343	KSFJ	Sch.	Mabel Gale ✚	762	619	183.5	39.4	15.0	9	1902	Port Blakely, Wash.	Do.
220881	MCDG	Sch.	Mabel A. Frye ✚	1,151	1,036	193.8	37.4	20.2	10	1920	Harrington, Me.	Boston, Mass.
92310	.....	Sch.	Mabel E. Judlin	46	31	68.5	23.4	4.8	5	1891	Handsboro, Miss.	Gulfport, Miss.
91819	.....	Sch.	Mabel E. Lore	16	10	43.6	15.6	4.2	4	1885	Bridgeton, N. J.	Wilmington, Del.
91199	JTND	*Sch.	Mabel L. Phillips	860	838	172.8	40.1	17.4	1	1879	Bath, Me.	New York, N. Y.
92691	KMPQ	Sch.	Mabel and Ruth	190	166	125.3	23.8	7.6	3	1896	Bethel, Del.	Wilmington, Del.
219286	LTVK	Bkn.	Macerata	2,552	2,190	282.0	45.9	22.4	17	1919	Orange, Tex.	New York, N. Y.
204365	KWGC	*Sch.	Macungie	956	869	193.2	35.0	17.6	4	1907	Noank, Conn.	Philadelphia, Pa.
91116	JTGD	Bk.	McLaurin	1,374	1,312	200.8	39.0	24.0	17	1879	Newburyport, Mass.	San Francisco, Cal.
201448	.....	Slp.	Madelene	6	6	28.5	11.5	3.0	1	1904	Anclote, Fla.	Cedar Keys, Fla.
95251	JNRQ	Sch.	[4] Madison	229	182	103.0	30.5	9.0	5	1873	Rondout, N. Y.	Baltimore, Md.
222202	MCLR	Shp.	[5] MAE DOLLAR	3,403	3,197	321.0	47.0	27.3	20	1892	Glasgow, Scotland	San Francisco, Cal.
90270	.....	Sch.	Maggie	72	69	87.0	23.9	5.9	3	1871	Dorchester County, Md.	Baltimore, Md
93184	.....	Slp.	Maggie	7	6	43.0	13.5	3.0	4	1901	Hopkins, Va.	Reedville, Va.
93325	.....	Sch.	Maggie	8	8	44.0	12.7	2.5	1	1902	Smyrna, N. C.	Washington, N. C.
211837	.....	Slp.	Maggie	9	8	37.0	13.7	2.4	2	1913	Port Royal, S. C.	Beaufort, S. C.
93212	.....	Sch.	Maggie Andrews	9	7	47.0	13.6	3.1	1	1901	Wit, N. C.	Beaufort, N. C.
204412	.....	Slp.	Maggie Beaman	9	5	40.0	15.5	2.7	2	1906	Wysocking, N. C.	Washington, N. C.
93320	.....	Slp.	Maggie Florence	6	6	39.5	13.3	2.9	2	1902	Hopkins, Va.	Annapolis, Md.
93329	.....	Sch.	Maggie K.	37	27	57.9	21.9	4.1	3	1902	Biloxi, Miss.	Gulfport, Miss.
93354	.....	Slp.	Maggie Lee	10	8	51.0	16.0	3.8	5	1903	Pocomoke City, Md.	Crisfield, Md.
207836	.....	Slp.	Maggie Lee	5	5	36.6	11.6	2.9	3	1908	Inverness, Md.	Do.
92038	.....	Sch.	Maggie Pearl	12	10	59.0	14.3	3.6	6	1888	Hollands Island, Md.	Do.
200326	.....	Slp.	Maggie Ruth	7	6	39.0	13.5	3.0	3	1903	Chesconnessex, Va.	Cape Charles, Va.
202193	.....	Sch.	Maggie E. Maguire	38	38	71.0	19.6	5.2	2	1905	Cambridge, Md.	Do.
92333	.....	Sch.	Maggie E. Smith	10	9	51.0	14.3	3.4	2	1891	St. Peters, Md.	Reedville, Va.
90372	.....	Sch.	Magic	60	48	76.0	20.8	6.2	8	1880	City Island, N. Y.	Key West, Fla.
91800	.....	Slp.	Magic	10	9	43.1	14.9	3.2	7	1885	Dorchester County, Md.	Baltimore, Md.
92740	.....	*Sch.	MAGNA	3,252	3,124	352.0	44.2	22.3	8	1891	Chicago, Ill.	Duluth, Minn.
16679	.....	Sch.	Magnolia	17	10	40.0	15.2	4.4	1	1850	Pennington, Miss.	Pensacola, Fla.
92496	.....	Sch.	Magnolia	46	44	64.0	20.3	5.1	4	1891	Key West, Fla.	Key West, Fla.
203028	KVHR	*Sch.	MAGNOLIA (T)	681	663	171.0	31.0	15.0	10	1901	Camden, N. J.	Port Arthur, Tex.
92502	KLQG	Sch.	Maguerite Haskins	101	72	92.4	24.8	9.4	18	1891	Essex, Mass.	New Bedford, Mass.
92091	KMGH	*Sch.	Mahanoy	855	823	192.3	34.7	16.0	3	1891	Norwalk, Conn.	Philadelphia, Pa.
237315	.....	Slp. y.	Mah-Pe	18	18	48.6	11.5	4.8	1	1910	Fernandina Fla.	San Francisco, Cal.
92894	.....	*Sch.	MAIA	3,804	3,442	376.0	48.2	22.4	8	1895	Chicago, Ill.	Duluth, Minn.
91507	JWQC	Sch.	Maid of Orleans	180	171	110.2	29.5	9.8	7	1882	San Francisco, Cal.	Seattle, Wash.
17908	.....	Slp.	Maid of the Mist	6	5	29.3	11.7	2.6	1	1868	Galveston, Tex.	Galveston, Tex.
92844	.....	Sch.	MAIDA	3,474	3,210	375.2	46.2	22.5	8	1893	West Superior, Wis.	Duluth, Minn.
17279	.....	Slp.	Mail	13	8	38.8	14.9	4.3	3	1846	Camden, N. J.	Philadelphia, Pa.
91861	KDMP	Sch.	Maine	190	181	105.4	28.0	8.5	5	1886	Bath, Me.	Washington, D. C.
210751	LCQP	*Sch.	Maine	1,110	1,046	217.7	40.6	14.7	3	1912	....do.	Baltimore, Md.
215497	LHRV	Slp. y.	Maisie	16	16	49.2	12.0	6.9	2	1917	City Island, N. Y.	New York, N. Y.
92200	.....	Slp. y.	Majel	6	5	28.8	9.6	5.0	1	1887	South Boston, Mass.	Rochester, N. Y.
93182	.....	Sch.	Majestic	26	25	67.3	19.6	5.5	3	1901	Fairmount, Md.	Reedville, Va.
93204	KRQP	Bkn.	Makawell	899	821	194.0	39.5	17.5	12	1902	Oakland, Cal.	San Francisco, Cal.

[1] Formerly State of Maryland schooner Bessie Jones.
[2] Formerly schooner Joseph Allen.
[3] Formerly schooner Adelaide Barbour.
[4] Formerly schooner Henry H. Pitts.
[5] Formerly ship Adolf Vinnen.

MERCHANT SAILING VESSELS OF THE UNITED STATES—Continued.

Official No.	Signal letters.	Rig.	Name of vessel.	Gross tonnage.	Net tonnage.	Length.	Breadth.	Depth.	Crew.	When built.	Where built.	Home port (where permanent document issues).
						Feet.	*Feet.*	*Feet.*				
92404	.....	Sch.	Malvina S. Anderson.....	43	28	73.2	23.3	4.3	5	1892	Handsboro, Miss.....	New Orleans, La.
92420	.....	Sch.	Mamie.....	11	11	36.7	14.7	3.4	3	1892	Bagdad, Fla.....	Miami, Fla.
215461	.....	Sch.	Mamie Foster.....	26	16	55.9	19.3	3.8	5	1917	Biloxi, Miss.....	New Orleans, La.
207920	.....	Slp.	Mamie Mister.....	24	19	56.2	18.4	4.8	3	1910	Champ, Md.....	Crisfield, Md.
01737	.....	Slp.	Mamie E. Robinson.....	9	9	39.2	14.3	3.5	3	1884	Taylors Island, Md.....	Do.
202576	KVCQ	*Sch.	Manatawny.....	721	623	177.0	35.0	14.2	4	1905	Noank, Conn.....	Philadelphia, Pa.
92696	.....	*Sch.	MANDA.....	3,256	3,121	352.6	44.2	22.3	26	1896	Chicago, Ill.....	Duluth, Minn.
93165	KRCJ	*Sch.	Manheim.....	955	866	195.0	35.0	17.6	4	1901	Noank, Conn.....	Philadelphia, Pa.
92818	.....	Slp.	Manie B. Bradshaw.....	9	9	47.0	15.8	3.1	4	1897	Hopewell, Md.....	Baltimore, Md.
92950	.....	*Sch.	MANILA.....	5,039	4,667	436.0	50.2	24.5	10	1899	Chicago, Ill.....	Duluth, Minn.
92835	.....	Sch.	Manleta.....	12	8	45.3	14.3	3.2	1	1897	Wit, N. C.....	Beaufort, N. C.
219409	LVDM	*Sch.	Manokin..... +	1,289	1,213	228.0	37.7	19.1	5	1919	Whitehaven, Md.....	Philadelphia, Pa.
215253	LHKP	*Sch.	Manor.....	1,603	1,437	245.3	41.2	19.9	4	1917	Bath, Me.....	Do.
215498	LHRW	Sch.	Manuel Caragol..... +	880	735	203.6	35.9	17.3	7	1917	Noank, Conn.....	New York, N. Y.
92828	KNFV	*Sch.	Maple Hill.....	911	843	194.4	34.8	17.6	4	1897	.....do.....	Philadelphia, Pa.
207927	.....	Slp.	Mar Azul.....	6	6	22.4	9.7	5.0	2	1910	Culebra Island, P. R.....	San Juan, P. R.
92878	.....	Sch.	Marblehead.....	16	10	48.0	14.6	3.2	1	1898	Smyrna, N. C.....	Washington, N. C.
91707	.....	Slp.	March.....	9	9	33.9	13.8	3.7	1	1884	Princess Bay, N. Y.....	New York, N. Y.
208057	.....	Slp.	March Gale.....	6	5	38.0	12.2	2.7	3	1906	Hunting Creek, Va.....	Crisfield, Md.
93083	KRDV	Slp. y.	Marchioness.....	31	25	54.0	15.6	6.0	3	1900	Bristol, R. I.....	Tuckerton, N. J.
92638	.....	*Sch.	MARCIA.....	2,237	2,132	302.0	40.2	19.6	8	1895	Chicago, Ill.....	Duluth, Minn.
91566	.....	Sch.	Marcia Hulley.....	73	69	73.0	22.0	6.4	2	1883	Columbia Falls, Me.....	Providence, R. I.
92943	.....	Slp.	Marcus.....	7	7	42.0	14.3	3.4	2	1899	Fairmount, Md.....	Reedville, Va.
90914	.....	Sch.	Marcus L. Godfrey.....	24	16	52.0	17.8	4.9	5	1876	Dorchester, N. J.....	Philadelphia, Pa.
92076	KGFM	Sch.	Margarett.....	138	107	92.2	22.7	8.8	23	1889	Essex, Mass.....	New Bedford, Mass.
117246	KSLG	Sch.	Margaret.....	58	48	76.3	19.1	9.3	6	1903	Boston, Mass.....	Do.
91033	.....	Sch.	Margaret Ann.....	8	7	36.6	15.2	3.6	1	1877	Edenton, N. C.....	Manteo, N. C.
92117	.....	Sch.	Margaret C.....	58	55	69.0	25.0	5.0	5	1889	San Francisco, Cal.....	Los Angeles, Cal.
202667	.....	Sch.	Margaret D.....	18	10	56.2	17.4	3.6	4	1905	Biloxi, Miss.....	New Orleans, La.
91100	.....	Sch.	Margaret Dora.....	8	8	50.0	11.4	2.8	3	1878	Smiths Island, Md.....	Crisfield, Md.
217745	LQJM	Sch.	Margaret Spencer.....	818	708	187.3	38.0	14.4	8	1919	Savannah, Ga.....	Savannah, Ga.
201378	KTJG	Sch.	Margaret Thomas.....	1,427	1,161	201.1	40.7	19.6	11	1904	Thomaston, Me.....	Boston, Mass.
216315	LKRD	Sch.	Margaret Tinnen.....	1,264	1,125	219.6	41.6	19.0	10	1918	.....do.....	Rockland, Me.
93162	.....	Sch.	Margaret A. Travers.....	37	37	71.3	21.3	6.0	4	1901	Salisbury, Md.....	Baltimore, Md.
93240	.....	Sch.	Margaret P. Dennis.....	26	25	65.5	20.7	5.7	2	1902	Pocomoke City, Md.....	Crisfield, Md.
90440	.....	Sch.	Margaret and F. Moore.....	42	30	69.5	22.7	5.7	3	1872	James Island, Md.....	Annapolis, Md.
92076	KGFM	Shr.	Margarett (whaling).....	138	107	92.2	22.7	8.8	23	1889	Essex, Mass.....	New Bedford, Mass.
93315	.....	Slp.	Margie S.....	6	6	37.6	12.8	3.2	4	1902	Monie, Md.....	Baltimore, Md.
93175	.....	Sch.	Margie Estelle.....	15	11	65.0	16.2	4.4	3	1901	Orfolo, Md.....	Reedville, Va.
91569	KBJV	Sch.	Marguerite.....	113	96	88.0	23.5	8.4	3	1883	Essex, Mass.....	Machias, Me.
221849	.....	Slp.	Marguerite 3rd.....	8	7	36.3	13.3	3.0	2	1921	Beaufort, S. C.....	Beaufort, S. C.
217521	LPRJ	Sch.	Marguerite M. Wemyss..... +	582	515	163.0	34.5	13.6	8	1919	Boothbay Harbor, Me.....	Boston, Mass.
91494	.....	Sch.	Maria Avery.....	17	17	56.7	16.5	4.6	5	1882	Pocomoke City, Md.....	Crisfield, Md.
221852	.....	Sch.	Maria Belen.....	55	55	75.0	20.5	8.3	4	1921	Boqueron, P. R.....	Do.
91639	.....	Slp.	Maria D.....	12	11	36.0	15.0	3.8	5	1883	Springs, N. Y.....	Greenport, N. Y.
90059	.....	Sch.	Maria L. Davis.....	61	58	72.3	22.5	5.9	2	1869	Greenport, N. Y.....	Castine, Me.
92741	.....	Slp.	Marie.....	8	5	41.7	13.5	3.2	3	1896	Inverness, Md.....	Crisfield, Md.
212476	.....	Sch.	Marie Foster.....	23	14	53.1	18.0	3.9	5	1914	Biloxi, Miss.....	Gulfport, Miss.
221079	MCLW	*Sch.	Marie Hooper.....	2,190	2,094	267.3	46.0	23.0	6	1920	Mobile, Ala.....	Wilmington, Del.
220195	LWRV	Sch.	Marie F. Cummins..... +	1,167	1,035	189.6	41.1	19.7	1	1919	Beaumont, Tex.....	Philadelphia, Pa.
216188	LKNF	Sch.	Marie De Rondo.....	2,376	2,181	266.7	48.0	24.0	11	1918	Aberdeen, Wash.....	Boston, Mass.
207608	.....	Slp. y.	Marigold.....	22	19	52.4	13.5	7.1	3	1910	Boston, Mass.....	New York, N. Y.
216323	.....	Sch.	Marina.....	125	103	94.7	24.9	9.8	6	1918	Catano, P. R.....	San Juan, P. R.
16846	.....	Sch.	Marion.....	73	69	81.0	23.0	5.6	4	1818	Kingston, N. Y.....	Norfolk, Va.
92532	.....	Slp.	Marion.....	11	5	37.5	15.5	4.3	1	1893	Bellport, N. Y.....	Annapolis, Md.
92948	KPDN	*Sch.	Marion.....	954	865	193.6	35.0	17.6	4	1899	Noank, Conn.....	Philadelphia, Pa.
200647	KSVW	*Sch.	[2] Marion.....	693	684	175.1	28.6	18.8	3	1868	Dundee, Scotland.....	New York, N. Y.
201363	.....	Slp.	Marion.....	8	8	32.0	13.7	3.0	1	1901	Bridgeport, Conn.....	Do.
93001	KPNH	*Sch.	Marion Chapman.....	1,595	1,484	243.3	43.8	22.0	3	1899	Noank, Conn.....	New London, Conn.
92827	KNFS	Shp.	[3] Marion Chapman.....	1,737	1,510	248.6	37.8	23.3	23	1882	Glasgow, Scotland.....	San Francisco, Cal.
91824	.....	Sch.	Marion Mayne.....	16	10	49.0	15.8	4.4	4	1886	Leesburg, N. J.....	Philadelphia, Pa.
93239	KRMG	Sch.	Marion N. Cobb..... +	459	360	150.7	34.9	11.8	8	1902	Rockland, Me.....	Mobile, Ala.
90986	.....	Sch.	Marion W. Page.....	762	670	193.0	34.0	13.8	7	1876	Milan, Ohio.....	Duluth, Minn.
203774	.....	Sch.	Marjorie.....	6	6	37.0	11.8	2.4	1	1906	Beaufort, N. C.....	Beaufort, N. C.
211951	.....	Sch.	Marjorie D.....	24	15	52.9	17.9	4.1	4	1914	Biloxi, Miss.....	Gulfport, Miss.
92216	.....	Sch.	Marilla.....	7	7	34.1	12.8	3.5	4	1890	Red Bluff, Tex.....	Corpus Christi, Tex.
93021	.....	*Sch.	MARSALA.....	5,039	4,667	436.0	50.2	24.2	10	1900	Chicago, Ill.....	Duluth, Minn.
219299	LTWC	Bkn.	Marsala.....	2,422	2,173	284.3	45.4	22.4	20	1919	Pascagoula, Miss.....	New York, N. Y.
92697	.....	*Sch.	MARTHA.....	3,256	3,121	352.0	44.2	22.3	8	1896	Chicago, Ill.....	Duluth, Minn.
204220	.....	Sch.	Martha.....	23	14	47.9	15.7	5.2	2	1905	San Francisco, Cal.....	San Francisco, Cal.
216034	.....	Sch. y.	Martha.....	30	30	58.3	16.0	5.9	1	1907	.....do.....	Do.
221850	.....	Slp.	Martha.....	8	7	36.3	13.3	3.0	2	1921	Beaufort, S. C.....	Beaufort, S. C.
17333	.....	Sch.	Martha Ann.....	18	10	45.5	16.5	4.3	4		.....	Philadelphia, Pa.
17550	.....	Slp.	Martha C. Burnite.....	52	50	65.0	23.5	5.3	2	1864	Frederica, Del.....	New York, N. Y.
17048	.....	Sch.	Martha D. Reid.....	50	47	66.0	22.6	5.8	2	1853	Washington, N. J.....	Newport, R. I.

[1] Formerly schooner-barge Monokin.

[2] Formerly {a British bark. Glenlyon Mare. b Italian bark Angela E. Ia.

[3] Formerly British ship Kilbrannan.

MERCHANT SAILING VESSELS OF THE UNITED STATES—Continued.

Official No.	Signal letters.	Rig.	Name of vessel.	Gross tonnage.	Net tonnage.	Length.	Breadth.	Depth.	Crew.	When built.	Where built.	Home port (where permanent document issues).
						Feet.	*Feet.*	*Feet.*				
91529	.....	Sch.	Martha Ellen.....	49	47	68.7	22.6	4.8	2	1882	Sharptown, Md.....	Baltimore, Md.
202529	.....	Slp.	Martha F.....	13	10	37.5	15.6	4.3	4	1905	Whitemarsh Island, Ga....	Savannah Ga.
93327	.....	Slp.	Martha M.....	13	9	36.0	15.5	4.1	2	1902	Harris Neck, Ga.....	Do.
92819	.....	Slp.	Martha M. Lewis.....	6	6	38.8	14.1	2.5	4	1897	Wingate, Md.....	Crisfield, Md.
93122	KQSH	Sch.	Martha P. Small.....	2,178	1,903	264.6	45.7	21.5	11	1901	Bath, Me.....	New York, N. Y.
91024	.....	Sch.	Martha W. Jump.....	19	18	46.5	16.2	4.3	2	1877	St. Michaels, Md.....	Norfolk, Va.
91482	.....	Sch.	Martin Wagner.....	33	32	60.1	20.4	5.5	3	1882	Pocomoke City, Md.....	Crisfield, Md.
202641	.....	Sch.	Marvel.....	14	9	49.0	18.2	3.1	5	1905	Biloxi, Miss.....	New Orleans, La.
92322	.....	Slp.	Mary.....	52	50	72.5	24.0	3.5	2	1891	San Francisco, Cal.....	San Francisco Cal.
93216	.....	Sch.	Mary.....	62	38	79.3	17.2	3.0	5	1901	St. Michael, Alaska.....	St. Michael, Alaska.
212774	.....	Slp.	Mary.....	7	6	30.5	10.5	3.3	2	1914	Beaufort, S. C.....	Beaufort, S. C.
90089	.....	Sch.	Mary Brewer.....	94	89	76.9	21.1	8.1	3	1852	Castine, Me.....	Rockland, Me.
92904	.....	Sch.	Mary Britton.....	5	5	41.0	12.0	2.6	4	1890	Crisfield, Md.....	Reedville, Va.
91579	.....	Sch.	Mary Buckley.....	124	117	98.5	28.5	6.4	4	1883	Tottenville, N. Y.....	Baltimore, Md.
93185	.....	Slp.	Mary E.....	6	5	39.0	13.0	2.6	3	1901	Hopkins, Va.....	Annapolis, Md.
92113	.....	Slp.	Mary Elizabeth.....	10	10	41.9	15.6	2.8	2	1889	Cambridge, Md.....	Baltimore, Md.
92127	.....	Sch.	Mary Ellen.....	8	8	32.2	11.9	4.2	3	1889	Key West, Fla.....	Key West, Fla.
91583	.....	Slp.	Mary Emma.....	12	12	36.5	14.2	3.9	1	1883	Keyport, N. J.....	New York, N. Y.
92048	.....	Slp.	Mary Emma.....	10	5	40.1	13.8	3.6	3	1888	Cambridge, Md.....	Philadelphia, Pa.
90615	.....	Sch.	Mary Emmor.....	51	30	76.5	22.6	4.8	3	1873	Port Jefferson, N. Y.....	Cape Charles, Va.
90559	.....	Sch.	Mary Everett.....	19	18	46.0	15.6	3.9	3	1893	Brunswick, Ga.....	Savannah, Ga.
222265	.....	Sch.	Mary Foster.....	31	19	59.0	18.6	4.5	6	1922	Biloxi, Miss.....	New Orleans, La.
90668	.....	Sch.	Mary Gaillard.....	37	37	67.8	20.7	5.6	3	1873	Bridgeton, N. J.....	Washington, N. C.
92743	.....	Slp.	Mary Hazel.....	8	8	40.0	13.7	3.1	4	1896	Wittman, Md.....	Baltimore, Md.
17371	.....	Sch.	Mary Langdon.....	116	97	78.6	22.1	8.5	3	1845	Thomaston, Me.....	Rockland, Me.
16490	.....	Slp.	Mary Lavinia.....	9	8	32.6	14.7	3.9	1	1861	Greenwich, Conn.....	Bridgeport, Conn.
75430	JMHF	Sch.	[1]Mary Lee.....	130	104	98.8	23.8	8.2	4	1872	Laurel, Del.....	Washington, D. C.
203609	.....	Slp.	Mary Sue.....	8	8	42.4	14.6	3.0	4	1906	Deepcreek, Va.....	Crisfield, Md.
90836	.....	Slp.	Mary Underhill.....	6	6	29.9	13.3	3.3	1	1874	Oyster Bay, N. Y.....	Bridgeport, Conn.
92747	.....	Slp.	Mary V.....	8	8	40.7	14.4	3.5	4	1896	Fairbank, Md.....	Baltimore, Md.
91356	.....	Sch.	Mary Vickers.....	68	64	79.7	23.2	6.2	3	1881	Oxford, Md.....	Crisfield, Md.
91368	JVMC	Bkn.	Mary Winkelman.....	522	482	155.3	36.9	13.0	9	1891	Seabeck, Wash.....	San Francisco, Cal.
90450	.....	Slp.	Mary A. Blakley.....	13	8	42.0	15.2	4.5	3	1871	Dorchester, N. J.....	Philadelphia, Pa.
13846	.....	Sch.	[2]Mary A. Bird.....	40	38	68.0	22.4	4.6	5	1867	Frederica, Del.....	New York, N. Y.
91458	JWDQ	Sch.	Mary A. Fisher.....	116	110	95.5	26.9	6.6	4	1882	Sayreville, N. J.....	Baltimore, Md.
92918	.....	Sch.	Mary A. Gleason.....	65	32	78.4	21.3	8.0	8	1899	Essex, Mass.....	Tampa, Fla.
90776	.....	Sch.	Mary A. Gregory.....	87	83	84.6	23.8	6.6	2	1875	Chicago, Ill.....	Chicago, Ill.
90315	.....	Sch.	Mary A. Heywood.....	33	31	69.0	17.8	4.7	2	1871	Brooklyn, N. Y.....	Annapolis, Md.
91582	.....	Slp.	Mary A. White.....	74	70	74.0	24.0	5.0	4	1883	Boston, Mass.....	Gloucester, Mass.
204983	.....	Sch.	Mary B. Greer.....	79	49	85.2	21.4	9.1	16	1908	Essex, Mass.....	Pensacola, Fla.
91653	.....	Slp.	Mary C. Sharp.....	15	8	40.6	16.0	4.1	4	1884	Bridgeton, N. J.....	Philadelphia, Pa.
208210	.....	Slp.	Mary E. Burrus.....	8	6	32.1	13.6	3.6	1	1905	Engelhard, N. C.....	Washington, N. C.
93361	.....	Sch.	Mary E. Cooney.....	88	57	85.0	22.6	10.2	10	1903	Gloucester, Mass.....	Pensacola, Fla.
203612	.....	Slp.	Mary E. Cranston.....	8	7	43.3	14.3	3.0	1	1906	Deepcreek, Va.....	Cape Charles, Va.
90186	.....	Sch.	Mary E. Cuff.....	41	39	62.0	21.3	4.8	2	1870	Glenwood, N. Y.....	Bridgeport, Conn.
92915	KNSM	Sch.	Mary E. Foster.....	950	839	202.2	40.2	15.9	11	1898	Port Blakely, Wash.....	Honolulu, Hawaii.
16884	.....	Sch.	Mary E. Mills.....	46	33	61.0	23.5	5.1	2	1860	Staten Island, N. Y.....	Patchogue, N. Y.
92329	.....	Sch.	Mary E. Reeves.....	9	6	45.5	12.3	3.1	1	1891	Davis, N. C.....	Beaufort, N. C.
91023	.....	Sch.	Mary E. Smith.....	33	32	62.3	17.8	5.8	2	1877	Newburyport, Mass.....	Portland, Me.
92903	.....	Slp.	Mary E. Tyler.....	8	8	42.0	14.5	2.8	4	1898	Fishing Creek, Md.....	Crisfield, Md.
91397	.....	Sch.	Mary E. Webb.....	11	11	40.6	12.0	5.3	4	1882	Castine, Me.....	Gloucester, Mass.
93213	KRHQ	Sch.	Mary F. Barrett.....	1,833	1,564	241.4	43.3	24.7	11	1901	Bath, Me.....	Bath, Me.
205733	.....	Slp.	Mary F. Croswell.....	15	11	51.9	16.5	3.4	4	1908	Oriole, Md.....	Crisfield, Md.
219791	LWCP	Sch.	Mary G. Maynard.....+	735	654	184.1	36.6	14.9	6	1920	Boothbay Harbor, Me.....	Boston, Mass.
91166	.....	Sch.	Mary H. Cuckoo.....	16	15	46.6	17.1	4.6	1	1879	Dorchester County, Md....	Crisfield, Md.
220894	MCDV	Sch.	Mary H. Diebold.....+	1,516	1,397	223.5	42.8	22.6	10	1920	Newcastle, Me.....	Boston, Mass.
90662	.....	Sch.	Mary J. Bond.....	35	23	61.6	20.7	6.1	3	1874	Crisfield, Md.....	Annapolis, Md.
92765	.....	Sch.	Mary J. Robbins.....	23	13	52.0	17.5	5.5	0	1897	Dorchester, N. J.....	Philadelphia, Pa.
91836	.....	Slp.	Mary J. Sampers.....	7	7	32.3	14.2	3.3	1	1886	Patchogue, N. Y.....	New York, N. Y.
206749	LBGK	Sch.	Mary L. Baxter.....+	1,036	826	188.4	38.0	18.6	8	1909	Bath, Me.....	Bath, Me.
91609	.....	Sch.	Mary L. Cooper.....	10	5	49.0	13.2	3.5	3	1882	Talbot County, Md.....	Wilmington, Del.
90260	.....	Sch.	Mary L. Harty.....	49	46	68.5	20.8	7.2	6	1871	Boothbay, Me.....	Pensacola, Fla.
91403	.....	Slp.	Mary L. Robbins.....	15	8	40.5	15.5	4.4	4	1882	Cedarville, N. J.....	Philadelphia, Pa.
200482	.....	Slp.	Mary M. Clark.....	10	10	45.5	16.5	3.9	2	1903	Whitehaven, Md.....	Crisfield, Md.
91158	.....	Sch.	Mary V. Rowe.....	8	7	50.0	12.4	3.0	5	1879	Somerset County, Md.....	Do.
90527	.....	Sch.	Mary W. Mears.....	33	21	57.5	18.9	5.0	5	1873	Bridgeton, N. J.....	Philadelphia, Pa.
201423	.....	Slp.	Mary W. Sommers.....	9	7	41.9	14.0	3.5	3	1904	Mearsville, Va.....	Crisfield, Md.
218920	LSVR	Sch.	Mary Bradford Peirce.....	1,133	1,029	198.3	39.2	18.8	9	1919	Boothbay Harbor, Me.....	Boston, Mass.
90763	.....	Sch.	Mary Ellen Cook.....	132	126	118.0	25.0	7.0	4	1875	Grand Haven, Mich.....	Milwaukee, Wis.
205081	KWPB	Sch.	Mary Manson Gruener..+	715	599	175.9	37.0	14.1	8	1908	Bath, Me.....	Crisfield, Md.
91999	.....	Slp.	Mary and Ella.....	6	6	29.9	13.4	3.3	1	1888	Patchogue, N. Y.....	Bridgeport, Conn.
91357	.....	Sch.	Mary and Ellen.....	36	27	64.4	20.8	6.3	6	1881	Baltimore, Md.....	Philadelphia, Pa.
92932	.....	Slp.	Mary and Inez.....	11	8	46.0	15.6	4.6	2	1899	Pocomoke City, Md.....	Alexandria, Va.
17291	.....	Sch.	Mary and Margaret.....	21	13	49.3	16.6	4.3	6	1864	Newport, N. J.....	Philadelphia, Pa.
92815	.....	Slp.	Mary and Susan.....	6	6	40.0	14.3	2.8	3	1897	Holland Island, Md.....	Crisfield, Md.
92249	.....	Sch.	Mary and Pearl Whitfield.	19	11	49.9	18.3	4.0	3	1890	Gainesville, Miss.....	New Orleans, La.

[1] Formerly schooner John McGinniss.

[2] Formerly schooner John M. Clayton.

MERCHANT SAILING VESSELS OF THE UNITED STATES—Continued.

Official No.	Signal letters.	Rig.	Name of vessel.	Gross tonnage.	Net tonnage.	Length.	Breadth.	Depth.	Crew.	When built.	Where built.	Home port (where permanent document issues.)
						Feet.	*Feet.*	*Feet.*				
93287	.....	*Sch.	MARYLAND.....	811	734	183.0	34.2	18.0	3	1902	Wilmington, Del.....	Wilmington, Del.
201788	.....	Sch.	Maryland.....	24	10	51.9	19.4	4.1	4	1905	Handsboro, Miss.....	New Orleans, La.
204710	.....	Sch.	Maryland.....	17	17	49.0	15.9	4.4	2	1907	Oxford, Md.....	Baltimore, Md.
214687	LGQJ	*Sch.	Maryland.....	1,371	1,257	228.7	40.0	16.0	2	1917	Wilmington, Del.....	Do.
92519	.....	Sch.	Mascot.....	5	5	41.8	11.2	2.7	2	1863	Salisbury, Md.....	Do.
93144	.....	*Slp.	Mascot.....	24	18	53.3	19.4	3.2	2	1901	Phippsburg, Me.....	Newport, R. I.
167646	.....	*Sch.	Matagorda.....✚	1,312	1,210	228.0	37.2	20.5	5	1919	Houston, Tex.....	Philadelphia, Pa.
92954	.....	Sch.	Matanzas.....	2,600	2,525	324.0	45.5	21.5	8	1899	West Bay City, Mich.....	Duluth, Minn.
220715	MBRH	*Sch.	Matanzas.....	307	342	142.0	31.0	10.0	4	1920	Tampa, Fla.....	Tampa, Fla.
91951	.....	Sch.	Matilda.....	37	28	60.6	21.1	5.8	10	1887	Marion, Md..	Reedville, Va.
91163	.....	Sch.	Matilda L.....	50	47	65.8	21.0	5.4	2	1879	Smyrna, Del.....	Norfolk, Va.
126628	KHDG	Sch.	[1] Matowoc.....✚	1,586	1,493	228.3	40.4	21.0	10	1890	Bath, Me.....	New York, N. Y.
208131	LBRG	Sch.	Matthew S. Greer.....	112	70	103.0	23.2	11.4	19	1910	Essex, Mass.....	New Bedford, Mass.
85754	.....	Sch.	[2] Mattie.....	58	50	72.0	23.5	5.8	2	1882	Patchogue, N. Y.....	Belfast, Me.
92919	.....	Sch.	Mattie.....	12	12	40.6	13.0	3.7	4	1890	Miami, Fla.....	Key West, Fla.
91658	.....	Slp.	Mattie B.....	10	6	36.8	14.0	4.0	3	1884	Colwell's, N. J.....	Philadelphia, Pa.
92980	.....	Slp.	Mattie Croswell.....	7	7	42.0	13.5	3.6	1	1893	Oriole, Md.....	Newport News, Va.
91856	.....	Slp.	Mattie Lee.....	7	6	34.4	13.1	3.3	2	1886	Pocomoke City, Md.....	Reedville, Va.
92820	.....	Slp.	Mattie A. Walston.....	7	7	39.6	13.8	3.0	3	1897	Crisfield, Md.....	Cape Charles, Va.
91654	.....	Slp.	Mattie B. Sheppard.....	14	9	40.6	15.8	4.0	3	1884	Bridgeton, N. J.....	Philadelphia, Pa.
91695	.....	Sch.	Mattie F. Dean.....	48	32	68.0	25.0	5.8	3	1884	Madison, Md.....	Annapolis, Md.
91570	KBLH	Sch.	Mattie J. Alles.....	229	190	120.8	30.0	8.9	4	1883	Yarmouth, Me.....	Machias, Me.
16682	.....	Sch.	Maud.....	32	19	59.7	21.2	4.1	4	1867	Bonfouca, La.....	Gulfport, Miss.
212771	.....	Slp.	Maud.....	7	7	33.7	11.5	3.2	2	1914	Beaufort, S. C.....	Beaufort, S. C.
92745	.....	Slp.	Maud Bennett.....	10	5	43.7	14.9	3.6	1	1896	Crisfield, Md.....	Annapolis, Md.
91537	.....	Sch.	Maud S.....	45	43	59.1	19.2	5.1	2	1883	Millbridge, Me.....	Eastport, Me.
91734	.....	Slp.	Maud S.....	9	9	42.5	14.9	3.6	2	1884	Dorchester County, Md.....	Annapolis, Md.
205460	.....	Sch.	Maud Thomas.....	44	38	72.0	21.3	6.0	3	1908	Whitehaven, Md.....	Baltimore, Md.
91314	.....	Sch.	Maud B. Murray.....	17	16	43.2	15.0	5.3	2	1881	Boothbay, Me.....	Gloucester, Mass.
200862	.....	Sch.	Maud F. Silva.....	88	57	85.0	22.5	10.2	11	1904	Gloucester, Mass.....	Pensacola, Fla.
215165	LHGF	Sch.	Maude M. Morey.....✚	1,364	1,245	207.7	40.1	22.1	9	1917	Bath, Me.....	Bath, Me.
91544	.....	Slp.	Maud M. Robbins.....	14	7	44.0	16.0	4.4	3	1883	Port Norris, N. J.....	Philadelphia, Pa.
92739	.....	Slp.	Maud V. Jones.....	5	5	28.4	12.5	2.9	1	1891	Patchogue, N. Y.....	Patchogue, N. Y.
91786	.....	Slp.	Maud V. Mills.....	10	9	41.0	14.5	3.5	1	1895	Dorchester County, Md.....	Annapolis, Md.
220034	LWNM	Sch.	Maurice R. Thurlow.....	1,270	1,172	202.6	40.1	22.2	10	1920	Stockton Springs, Me.....	Boston, Mass.
92982	.....	Sch.	Maurice W. Costen.....	9	6	52.0	14.6	2.8	2	1899	Monie, Md.....	Annapolis, Md.
93204	.....	Sch. y.	Mavis.....	32	31	58.7	15.9	7.8	4	1901	East Boothbay, Me.....	New York, N. Y.
92684	KMLT	Sch.	Maweema.....	453	392	156.0	36.0	11.8	10	1895	Fairhaven, Cal.....	San Francisco, Cal.
200576	.....	Slp.	May.....	8	6	32.6	13.4	2.6	1	1903	Bon Secour, Ala.....	Gulfport, Miss.
91811	.....	Sch.	May Batonman.....	16	9	42.7	15.6	4.2	5	1885	Bridgeton, N. J.....	Philadelphia, Pa.
93313	.....	Sch.	May Belle.....	22	13	54.0	18.1	3.9	4	1902	Biloxi, Miss.....	Gulfport, Miss.
222052	.....	Slp.	May C.....	10	8	38.0	17.2	3.4	2	1922	Hilltonhead, S. C.....	Beaufort, S. C.
200240	.....	Sch.	May Flower.....	18	11	49.9	17.3	3.8	4	1903	Biloxi, Miss.....	Gulfport, Miss.
221202	MCRJ	Sch.	Mayflower.....	164	113	131.6	25.8	12.0	23	1921	Essex, Mass.....	Boston, Mass.
93326	.....	Sch.	May Queen.....	23	13	58.7	16.6	4.4	1	1902	New Bern, N. C.....	Washington, N. C.
221370	MCVL	*Sch.	Mayo.....	2,229	2,132	267.3	46.0	23.6	5	1921	Newington, N. H.....	Baltimore, Md.
3463	.....	*Sch.	[3] Maywood.....	915	869	202.0	34.7	16.6	3	1890	West Bay City, Mich.....	New York, N. Y.
93129	.....	Sch.	[4] Mayaguezana.....	44	42	59.0	16.0	7.0	6	1878	Mayaguez, P. R.....	San Juan, P. R.
201687	.....	Slp.	Maynard B.....	8	6	31.4	10.6	5.4	2	1905	Bremen, Me.....	Stonington, Me.
210170	.....	Slp. y.	Medora.....	28	28	62.2	14.5	7.5	6	1912	New York, N. Y.....	New York, N. Y.
91924	.....	Sch.	Medora Fisher.....	66	63	69.0	23.4	5.9	2	1887	South River, N. J.....	Do.
17221	.....	Slp.	Meltowax.....	37	35	56.4	19.8	5.0	3	1850	Brook Haven, N. Y.....	Greenport, N. Y.
212378	.....	Slp.	Mejor.....	6	6	27.7	11.0	4.1	3	1914	Fajardo, P. R.....	St. Thomas, V. I.
206737	LDGJ	Sch.	Melbourn P. Smith.....✚	650	528	174.7	35.8	13.0	7	1909	Millbridge, Me.....	Mobile, Ala.
91509	.....	Slp.	Melia and Bee.....	6	6	35.6	13.7	3.3	4	1882	Dorchester County, Md.....	Baltimore, Md.
91277	JTWM	Sch.	Melissa Trask.....	236	198	113.2	29.2	9.7	20	1880	Brower, Me.....	New Bedford, Mass.
90328	.....	Slp.	Melissa Washington.....	10	9	36.5	15.2	3.4	2	1871	Somerset County, Md.....	Baltimore, Md.
93198	.....	Slp.	Melissa W. Lawrence.....	10	10	48.0	15.5	4.2	6	1901	Oriole, Md.....	Crisfield, Md.
91309	.....	Sch. y.	Mellita.....	68	68	88.0	20.5	5.6	4	1881	Manitowoc, Wis.....	Detroit, Mich.
93272	KRSM	Sch.	Melrose.....	615	542	175.4	37.9	13.9	8	1902	Hoquiam, Wash.....	San Francisco, Cal.
93195	.....	Slp.	Melson.....	7	7	39.0	13.4	3.2	4	1901	St. Peters, Md.....	Crisfield, Md.
91899	.....	Sch.	Mena Branch.....	5	5	39.9	10.0	2.6	1	1886	Morehead City, N. C.....	Beaufort, N. C.
92091	.....	Sch.	Menard Bros.....	20	12	53.9	18.0	4.2	3	1889	Bayou Lacomb, La.....	New Orleans, La.
200319	.....	Sch.	Mendocino.....	79	50	87.0	21.3	10.0	10	1900	Gloucester, Mass.....	Galveston, Tex.
214388	.....	Sch.	Mercantile.....	41	38	71.1	21.4	5.3	2	1916	Deer Isle, Me.....	Stonington, Me.
205520	.....	Sch.	Mercedes Baltar.....	19	11	50.0	17.7	3.8	4	1908	Biloxi, Miss.....	Gulfport, Miss.
92905	.....	Slp.	Merl.....	5	5	35.0	12.6	3.1	1	1898	Hopewell, Md.....	Reedville, Va.
92187	KHFN	Sch. y.	Merlin.....	96	92	96.1	23.3	10.2	11	1889	Boston, Mass.....	Boston, Mass.
92585	KMFV	*Sch.	Merriam.....	855	823	193.1	34.7	16.0	3	1894	Noank, Conn.....	Philadelphia, Pa.
100255	.....	*Sch.	[5] Metacomet.....	852	819	176.0	34.1	17.6	3	1880	Detroit, Mich.....	New York, N. Y.
92304	KJNF	Sch.	Meteor.....	600	518	177.3	38.4	13.5	10	1891	Port Blakeley, Wash.....	Seattle, Wash.
204750	.....	Sch.	Meteor.....	7	7	38.0	14.0	2.3	2	1907	Matagorda, Tex.....	Port Lavaca, Tex.
92726	KMSQ	Sch.	Metha Nelson.....	460	399	156.0	36.0	11.9	8	1896	Fairhaven, Cal.....	San Francisco, Cal.

[1] Formerly schooner Charles A. Campbell.
[2] Formerly schooner Grace Bulley.
[3] Formerly schooner barge Baltic.
[4] Formerly Spanish schooner Mayaguezana.
[5] Formerly schooner Iron State.

MERCHANT SAILING VESSELS OF THE UNITED STATES—Continued.

Official No.	Signal letters.	Rig.	Name of vessel.	Gross tonnage.	Net tonnage.	Length.	Breadth.	Depth.	Crew.	When built.	Where built.	Home port (where permanent document issues).
						Feet.	*Feet.*	*Feet.*				
93048	KQDJ	Sch. y.	Miladi	31	26	56.7	15.2	8.0	4	1900	South Boston, Mass	Newport News, Va.
201510		Slp.	Mildred	9	5	32.0	11.8	6.3	2	1904	Wiscasset, Me	Rockland, Me.
208729		Sch.	Mildred	81	67	82.0	22.0	5.5	4	1911	Solomons, Md	Washington, D. C.
216264		*Sch.	Mildred	436	421	184.6	23.9	11.2	2	1918	Pocomoke City, Md	Philadelphia, Pa.
24858		Sch.	[1] Mildred Addison	35	33	67.6	21.5	5.1	2	1870	Somerset County, Md	Baltimore, Md.
93317		Slp.	Mildred B	8	8	42.5	14.4	3.9	4	1902	Oriole, Md	Crisfield, Md.
92690		Sch.	Mildred May	54	53	69.4	22.4	6.1	3	1896	Brooksville, Me	Ellsworth, Me.
90202		Sch.	Millie Frank	60	47	68.0	23.8	5.9	2	1870	Port Jefferson N. Y	Newport News, Va.
218755	LSTH	*Sch.	Millville +	1,213	1,093	229.7	37.2	19.3	....	1919	Millville, Fla	Baltimore, Md.
91389		Sch.	Milton Ross	18	17	52.1	15.6	4.5	3	1881	Baltimore, Md	Newport News, Va.
93191		Slp.	Milton F. Yeakel	7	7	42.0	14.2	3.3	4	1901	St. Peters, Md	Crisfield, Md.
92922		Sch.	Mina Perry	18	12	54.5	15.8	3.9	1	1899	Smyrna, N. C	Beaufort, N. C.
107786	KRVL	Sch.	Mindanao	566	495	164.8	37.6	13.1	8	1902	Aberdeen, Wash	Seattle, Wash.
93130	KQTR	Sch.	Mindoro	679	642	184.0	38.5	14.0	9	1901	Alameda, Cal	San Francisco, Cal.
208298		Sch.	Mineola	55	27	70.7	20.8	8.4	8	1910	Milton, Fla	Pensacola, Fla.
214509		Slp.	Miner	9	9	34.7	8.8	3.7	1	1916	Seattle, Wash	Seattle, Wash.
201200	KTQP	*Sch.	Mingo	954	865	193.6	35.0	17.6	5	1901	Noank, Conn	Philadelphia, Pa.
92508		Sch.	Mingoe +	712	681	198.5	36.0	12.0	6	1893	Marine City, Mich	Duluth, Minn.
92008		Slp.	Minnie	5	5	36.5	12.0	2.1	2	1893	Crisfield, Md	Crisfield, Md.
202689		Sch.	Minnie Avent	48	41	68.0	22.4	4.9	3	1905	Pascagoula, Miss	Gulfport, Miss.
201450		Slp.	Minnie Blanche	5	5	38.0	13.0	2.8	3	1903	Whitehaven, Md	Reedville, Va.
136231		Sch.	[2] Minnie Desporte	17	9	48.0	17.4	4.3	3	1891	Bay St. Louis, Miss	Gulfport, Miss.
92733		Slp.	Minnie May	7	6	40.6	13.3	3.3	3	1896	Oriole, Md	Crisfield, Md.
92501		Sch.	Minnie Otis	29	23	59.7	22.7	3.7	4	1893	Logtown, Miss	St. Louis, Mo.
203546		Slp.	Minnie V	10	8	45.3	15.7	3.0	3	1906	Wenona, Md	Crisfield, Md.
93086	KQJM	Sch.	Minnie A. Caino	880	779	195.5	41.0	15.2	10	1900	Seattle, Wash	San Francisco, Cal.
92791		Slp.	Minnie M. North	7	7	40.5	14.3	3.0	3	1897	Hills Point, Md	Philadelphia, Pa.
85752		Sch.	[3] Minnie May Kirwan	56	53	75.7	23.7	6.7	3	1882	Whitehaven, Md	Baltimore, Md.
91550		Sch.	Minnie and Emma	88	71	93.0	24.0	6.4	4	1883	Pocomoke City, Md	Newport News, Va.
93323		Sch.	Minnie and Maud	20	17	51.6	18.0	4.4	1	1902	Elizabeth City, N. C	Manteo, N. C.
204244		Sch.	Miona	25	16	69.0	19.7	4.7	6	1907	Bay St. Louis, Miss	Gulfport, Miss.
212428		Sch.	Miracle	22	15	56.8	18.3	3.9	5	1914	Seymour, Miss	Do.
206713		Slp.	Miramar	5	5	24.8	9.6	4.6	3	1909	Culebra, P. R	San Juan, P. R.
202591		Sch.	Mississippi	25	17	50.6	19.2	4.0	5	1905	De Lisle, Miss	New Orleans, La.
93188		Sch.	Missouri	18	18	56.0	16.5	3.3	1	1901	Smyrna, N. C	Manteo, N. C.
92558		Sch.	Missouri Stiglets	17	16	53.4	17.9	3.6	2	1893	Stonewall, Miss	Gulfport, Miss.
213971	LFVQ	Slp. y.	Mistral	22	22	51.0	14.4	8.6	2	1916	Bristol, R. I	New York, N. Y.
219570		Slp.	[4] Mizpah	18	18	26.0	14.0	7.6	6	1907	St. John, V. I	St. Thomas, V. I.
91374		Sch.	Mobjack	8	8	43.0	11.8	3.0	4	1874	Somerset County, Md	Baltimore, Md.
202378		Sch.	Mocking Bird	30	27	70.0	22.4	5.3	3	1905	Salisbury, Md	Crisfield, Md.
222050		Slp.	Modestia	7	7	32.6	11.5	3.4	2	1922	Fajardo, P. R	San Juan, P. R.
150253	JWDL	Sch.	[5] Mohawk	913	804	255.0	38.0	13.0	12	1882	Boston, Mass	New York, N. Y.
220341	MBCQ	Bk.	Molfetta	2,462	2,229	284.0	46.3	22.5	21	1920	Pascagoula, Miss	Gulfport, Miss.
201603	KTNG	*Sch.	Molino	954	865	193.6	35.0	17.6	4	1904	Noank, Conn	Philadelphia, Pa.
92817		Slp.	Mollie A	6	6	40.0	13.6	3.0	4	1897	Hollands Island, Md	Baltimore, Md.
92972		Slp.	Mollie E	6	6	41.5	14.0	2.8	4	1899	....do	Do.
91360		Slp.	Mollie E. Leonard	10	9	42.8	15.6	3.0	6	1881	Dorchester County, Md	Baltimore, Md.
207047		Sch. y.	Mollilou	18	18	46.5	14.0	6.2	1	1916	San Francisco, Cal	Los Angeles, Cal.
219468	LVHB	Bkn.	Monfalcone	2,418	2,270	282.4	45.8	23.0	22	1919	Orange, Tex	New Orleans, La.
92930	KPBL	*Sch.	Monitor	955	866	193.6	35.0	17.6	4	1899	Noank, Conn	Philadelphia, Pa.
220274	LWTV	Bkn.	Monitor +	2,247	2,102	264.4	46.0	21.0	17	1920	Oakland, Cal	San Francisco, Cal.
208289	LBSQ	*Sch.	Monocacy +	973	904	202.2	40.1	14.4	3	1911	Elkton, Md	Baltimore, Md.
215219	LJJK	Bk.	[6] MONSOONIA +	2,782	2,546	298.5	43.6	24.5	19	1892	Glasgow, Scotland	Portland, Oreg.
215916	LJNT	*Sch.	[7] MONSOONIA (T)	1,677	1,560	224.4	38.7	21.9	13	1918	Fairfield, Md	Port Arthur, Tex.
90252		Slp.	Monsoon	8	8	36.8	14.0	3.0	2	1871	Jamesport, N. Y	Greenport, N. Y.
93052	KQDT	Ywl. y.	Monsoon	18	18	40.7	14.7	4.6	1	1900	Brunswick, Ga	Norfolk, Va.
213970	LRVD	Slp. y.	[7] Monsoon	22	22	51.0	14.4	8.6	1	1916	Bristol, R. I	New York, N. Y.
213744	LFQJ	*Sch.	Montauk	1,371	1,257	228.7	40.0	16.0	3	1915	Wilmington, Del	Baltimore, Md.
201638	KTNS	Bkn.	[8] *Monterey* (T)	1,854	1,694	260.0	39.5	24.0	11	1878	Southampton, England	San Francisco Cal.
212397		Sch.	Montezuma +	2,722	2,710	342.0	46.0	21.6	8	1903	West Bay City, Mich	Duluth, Minn.
221676	MBGH	*Sch.	[9] Montgomery	2,307	2,192	267.3	46.0	23.6	6	1921	Sandypoint, Me	Baltimore, Md.
98971		Slp.	Monza	9	8	37.0	13.7	2.4	2	1913	Port Royal, S. C	Beaufort, S. C.
16886	HNGQ	Sch.	Moonlight	198	160	107.9	30.3	9.3	5	1855	Belleville, N. J	Calais, Me.
91038		Sch.	Moonlight	10	9	54.0	13.8	3.7	6	1877	Somerset County, Md	Crisfield, Md.
214022		Slp.	Moose	73	73	65.8	25.2	4.2	1	1916	Seattle, Wash	Seattle, Wash.
16791	HNDS	Sch.	Morning Ster	239	201	104.6	25.6	15.1	5	1853	Dartmouth, Mass	New York, N. Y.
203331		Sch.	Morning Star	121	85	99.0	24.0	11.6	22	1906	Essex, Mass	Gloucester, Mass.
92477		Sch	Morning Star	34	32	65.3	18.4	4.3	1	1892	Grays Creek, Md	Newport News, Va.
92245	KHSQ	Sch	Morris and Cliff	132	125	84.2	23.5	7.2	3	1890	Rockland, Me	Rockland, Me.
205818		Slp.	Morrison C	7	7	38.4	13.8	2.7	5	1908	Thomas, Md	Crisfield, Md.
211402	LDCS	*Sch.	Moselem	963	876	195.0	35.0	17.6	4	1913	Noank, Conn	Philadelphia, Pa.
215217	LHJF	Shp.	[10] MOSHULU +	3,116	2,911	335.3	46.9	26.6	37	1904	Glasgow, Scotland	San Francisco, Cal.
209721	LCHW	*Sch.	Mount Hope	1,801	1,584	264.7	44.1	19.6	4	1912	Bath, Me	Fall River, Mass.

[1] Formerly schooner Thos. H. Bailey Brown.
[2] Former schooner Electricity.
[3] Formerly schooner G. W. Robertson.
[4] Formerly Danish sloop Mizpah.
[5] Formerly st. p. Penobscot.
[6] Formerly {a German bark Dalbek. {b American bark Red Jacket.
[7] Formerly sloop-yacht Malsie.
[8] Formerly British ship Cypromene.
[9] Formerly st. s. Albrook.
[10] Formerly {a German bark Kurt. {b American bark Dreadnought.

MERCHANT SAILING VESSELS OF THE UNITED STATES—Continued.

Official No.	Signal letters.	Rig.	Name of vessel.	Gross tonnage.	Net tonnage.	Length.	Breadth.	Depth.	Crew.	When built.	Where built.	Home port (where permanent document issues).
						Feet.	*Feet.*	*Feet.*				
17767	.....	Sch.	Mountain View.....	43	41	61.0	24.2	4.5	1	1867	San Francisco, Cal.....	San Francisco, Cal.
221847	.....	Slp.	Mullett.....	8	7	30.3	13.3	3.0	2	1921	Beaufort, S. C.....	Beaufort, S. C.
92681	KMLQ	Sch.	Muriel.....	536	483	162.0	36.8	11.8	9	1895	Alameda, Cal.....	San Francisco, Cal.
92419	.....	*Sch.	Musconetcong.....	843	804	192.1	35.3	15.3	4	1890	Noank, Conn.....	New York, N. Y.
215372	LHNQ	Shp.	[1] Muscoota .....+	2,660	2,503	298.7	45.1	24.3	36	1888	Liverpool, England.....	San Francisco, Cal.
205812	.....	Slp.	Myrtle.....	8	8	40.2	14.5	2.9	4	1908	Hudson, Md.....	Baltimore, Md.
201304	.....	Sch.	Myrtle Lewis.....	20	13	50.3	17.8	3.7	5	1904	Biloxi, Miss.....	Gulfport, Miss.
200396	.....	Slp.	Myrtle Virginia.....	6	5	40.0	13.0	2.8	1	1903	Chesconnessex, Va.....	Cape Charles, Va.
91454	JWFM	Slp.	Mystery.....	37	35	59.5	18.3	6.7	4	1882	Islip, N. Y.....	New York, N. Y.
91791	.....	Slp.	Mystery.....	6	5	30.6	13.0	2.4	1	1885	Tres Palacios, Tex.....	Port Lavaca, Tex.
205968	.....	Slp.	Mystery.....	8	8	36.3	13.9	3.8	1	1908	Beaumont, Tex.....	Port Arthur, Tex.
92473	.....	Sch.	Mystic.....	16	11	56.0	16.1	4.2	5	1892	Oriole, Md.....	Crisfield, Md.
			N.									
130484	.....	Slp.	Nadir.....	8	8	28.6	10.0	6.5	1	1890	Chelsea, Mass.....	New Haven, Conn.
218308	LRPK	*Sch.	Nahant.....	1,289	1,181	226.6	37.0	19.2	5	1919	.....do.....	Baltimore, Md.
215129	LHFK	Sch.	Nancy Hanks.....+	1,162	1,030	204.0	41.0	19.2	9	1917	Thomaston, Me.....	New York, N. Y.
130295	.....	Slp.	Nancy L. Cosier.....	14	8	40.6	15.2	4.3	4	1884	Bridgeton, N. J.....	Philadelphia, Pa.
130239	.....	Sch	Nannie Gertrude.....	31	29	55.1	19.3	5.4	3	1882	Solomons Island, Md.....	Baltimore, Md.
205800	KWRQ	*Sch.	Nanticoke.....	771	735	203.6	35.4	13.0	4	1908	Sharptown, Md.....	Do.
135805	KDFH	Sch.	Nantisco.....	256	231	124.0	27.0	9.0	4	1884	Dennisville, N. J.....	Vineyard Haven, Mass.
206268	.....	Slp.	Narcissus.....	8	8	30.1	11.6	4.0	1	1908	Camden, Me.....	Bangor, Me.
130259	KBHN	Bk.	Narwhal.....	523	389	149.5	32.0	17.0	9	1883	San Francisco, Cal.....	San Francisco.
214308	LGFJ	Sch.	Nat L. Gorton.....	225	187	130.8	27.2	12.0	7	1916	Philadelphia, Pa.....	New York, N. Y.
209338	.....	Slp.	Natalie.....	9	8	37.0	14.0	3.3	2	1911	Port Royal, S. C.....	Beaufort, S. C.
130377	.....	Slp.	Natalie Lucus.....	6	6	29.0	12.8	3.2	2	1887	Patchogue, N. Y.....	Greenport, N. Y.
130080	.....	Slp.	Nautilus.....	9	9	38.2	14.0	3.6	5	1876	Absecon, N. J.....	Annapolis, Md.
130586	.....	*Sch.	Nay Aug.....	843	804	192.1	35.3	15.3	3	1890	Noank, Conn.....	New York, N. Y.
130473	.....	Slp. y.	Nebula.....	16	15	35.0	12.2	7.7	2	1885	Boston, Mass.....	Do.
220482	.....	Slp.	Necessity.....	13	11	36.8	13.5	3.9	2	1920	St. Hela Island, S. C.....	Beaufort, S. C.
18782	JNSB	Sch.	Nellie.....	142	134	108.0	26.0	7.1	3	1873	Church Creek, Md.....	Wilmington, Del.
215663	LJBP	Sch.	Nellie.....	122	101	93.3	25.1	7.5	4	1917	Tampa, Fla.....	Philadelphia, Pa.
130560	.....	Slp.	Nellie C.....	5	5	27.0	12.5	3.8	2	1878	Bluepoint, N. Y.....	New York, N. Y.
130480	.....	Slp.	Nelle Florence.....	6	6	44.0	11.5	3.0	1	1890	Smyrna, N. C.....	Beaufort, N. C.
18758	JMBC	Sch.	Nellie Grant.....	139	132	93.8	26.6	9.6	4	1873	Ellsworth, Me.....	Ellsworth, Me.
130431	.....	Slp.	Nellie Hayes.....	6	6	31.2	13.1	3.2	1	1886	Bayport, N. Y.....	Patchogue, N. Y.
218890	.....	Sch.	[2] Nellie Jackson.....	36	25	63.5	20.7	4.7	2	1899	Wicomico, Md.....	Baltimore, Md.
209267	.....	Slp.	Nellie Somers.....	8	6	42.0	14.4	3.0	2	1911	Hunting Creek, Va.....	Cape Charles, Va.
130943	.....	Slp.	Nellie White.....	7	7	40.0	14.1	3.5	2	1901	St. Peters, Md.....	Annapolis, Md.
130899	.....	Sch.	Nellie Wood.....	12	12	38.8	13.0	4.1	1	1901	Newell, Wash.....	Tacoma, Wash.
209215	.....	Slp.	Nelle L. Byrd.....	22	18	53.6	16.7	4.8	6	1911	Oriole, Md.....	Crisfield, Md.
130533	.....	Sch.	Nellie and Mary.....	21	13	49.3	17.0	4.9	6	1891	Bridgeton, N. J.....	Philadelphia, Pa.
130609	.....	Sch.	Nels Johnson.....	13	12	40.3	16.9	3.4	0	1892	Biloxi, Miss.....	Gulfport, Miss.
17570	.....	Sch.	[3] Nelson Bloom.....	519	521	197.7	31.2	11.3	6	1863	Cleveland, Ohio.....	Detroit, Mich.
130211	.....	Sch.	Nelson C. Holland.....+	564	536	187.6	31.8	13.2	6	1881	Marine City, Mich.....	Duluth, Minn.
200847	.....	Sch.	Nelson W. Fisk.....	108	101	99.6	22.1	5.6	1	1903	Champlain, N. Y.....	Rouses Point, N. Y.
130825	.....	Slp.	Neona.....	8	5	30.7	12.8	3.6	1	1899	Skidaway Island, Ga.....	Savannah, Ga.
130425	.....	Slp.	Neptune.....	6	6	31.5	14.0	3.0	2	1888	Montgomery, Ga.....	Do.
130794	.....	Sch.	Neptune.....	12	8	46.5	13.7	3.6	2	1898	Smyrna, N. C.....	New Bern, N. C.
203304	KVNF	*Sch.	Nereid.....	721	623	177.0	35.0	14.2	3	1906	Noank, Conn.....	Philadelphia, Pa.
205480	KWQS	*Sch.	Nereus Fleming.....	967	880	195.6	35.0	17.6	2	1908	.....do.....	New York, N. Y.
200562	.....	Slp.	Nettie Bello.....	9	8	37.3	14.6	3.3	2	1903	Savage Island, S. C.....	Beaufort, S. C.
130754	.....	Sch.	Nettie B. Greenwell.....	36	36	72.0	19.3	5.3	3	1897	Madison, Md.....	Baltimore, Md.
130341	.....	Slp.	Nettie J. Booth.....	10	9	41.0	14.5	3.5	5	1885	Dorchester County, Md....	Do.
130269	.....	Sch.	Nettie R. Evans.....	22	21	49.0	18.3	5.1	2	1883	Sharptown, Md.....	Crisfield, Md.
130706	.....	Sch.	Nova Pearl.....	15	15	43.4	16.2	4.5	1	1895	Straits, N. C.....	Washington, N. C.
65063	.....	*Sch.	[4] *New Jersey*.....	1,347	1,177	220.1	37.1	22.8	3	1877	Barrow, England.....	New York, N. Y.
219001	LTDC	*Sch.	[5] Newport.....+	1,321	1,193	229.3	37.9	18.8	4	1919	Sandy Point, Me.....	Philadelphia, Pa.
130851	.....	*Sch.	New Return.....	15	11	45.3	17.0	3.5	4	1900	De Lisle, Miss.....	Morgan City, La.
127695	KSBV	*Sch.	[6] Newark .....+	820	772	203.6	35.5	13.2	1	1902	Bath, Me.....	Philadelphia, Pa.
130930	.....	*Slp.	Newport.....	312	275	153.4	31.3	8.3	2	1901	.....do.....	Fall River, Mass.
211425	.....	Bg. y.	Niagara.....	160	82	114.5	28.5	8.8	10	†1813	Erie, Pa.....	Erie, Pa.
130454	.....	Slp.	Nina A. Burnett.....	10	9	42.2	15.2	3.3	2	1889	Madison, Md.....	Crisfield, Md.
215428	LHPW	Slp.y.	Nindle.....	16	16	49.2	12.0	6.9	3	1917	City Island, N. Y.....	New York, N. Y.
130841	.....	Sch.	Nina M.....	14	14	48.6	15.0	3.4	1	1899	Beaufort, N. C.....	Beaufort, N. C.
215037	LHCK	Sch.	Nissequogue.....+	971	859	194.4	39.5	14.7	14	1917	Brunswick, Ga.....	Wilmington, N. C.
130722	.....	Slp.	Nodie North.....	8	8	43.0	14.5	3.5	4	1896	Tilghmans Island, Md.....	Baltimore, Md.
210402	.....	Sch.	Noll M.....	21	11	56.6	17.9	3.9	5	1912	Seymour, Miss.....	Gulfport, Miss.
18602	.....	Sch.	[7] Nonpareil.....	43	41	59.7	21.7	7.7	5	1858	Mystic, Conn.....	Key West, Fla.
130726	.....	Sch.	Nora E. Lawson.....	8	6	50.0	11.8	3.3	5	1896	Monie, Md.....	Do.
200290	.....	Sch.	Noreta L.....	16	11	52.0	17.1	3.2	3	1903	Biloxi, Miss.....	New Orleans, La.

[1] Formerly {*a* German st. s. Ottawa. *b* American st. s. Flying Cloud.
[2] Formerly State of Maryland schooner Nellie Jackson.
[3] Formerly schooner Meteor.
[4] Formerly {*a* British ship Yarkand. *b* Russian ship Yarkand. *c* barge Yarkand.
[5] Formerly schooner barge Sandy Point.
[6] Formerly schooner Charles K. Nichols.
[7] Formerly {*a* schooner Nonpareil. *b* U. S. Q. M. D. schooner Nonpareil.
† Rebuilt, 1913.

MERCHANT SAILING VESSELS OF THE UNITED STATES—Continued.

Official No.	Signal letters.	Rig.	Name of vessel.	Gross tonnage.	Net tonnage.	Length.	Breadth.	Depth.	Crew.	When built.	Where built.	Home port (where permanent document issues).
						Feet.	*Feet.*	*Feet.*				
107721	KRMQ	Sch. y.	[1] Norka	28	24	59.4	18.9	7.8	4	1902	South Boston, Mass	New York, N. Y.
130950		Sch.	Norma	36	34	70.5	21.5	5.9	2	1901	Salisbury, Md	Annapolis, Md.
213658		Slp.	Norma K	30	24	58.7	19.8	5.2	6	1915	Whitehaven, Md	Crisfield, Md.
130478		Sch.	Norma R	27	26	65.0	18.0	5.3	2	1890	Solomons, Md	Annapolis, Md.
220998	MCJL	Sch.	North Bend	981	847	204.1	43.0	14.2	10	1921	North Bend, Oreg	Marshfield, Oreg.
18006		Sch.	North Carolina	96	78	88.0	22.0	6.8	3	1856	Dorchester County, Md	Baltimore, Md.
77004	KLDH	*Sch.	[2] North East	1,061	1,035	200.0	38.0	17.5	4	1891	Wilmington, Del	Philadelphia, Pa.
18409		Sch.	North Star	25	16	46.2	18.5	4.8	7	1857	Dorchester, N. J	Do.
18136	HNVQ	Sch.	Northern Light	139	116	90 0	26.6	9.0	2	1865	Tremont, Me	Boston, Mass.
214542	LGMF	Sch.	Northern No. 6 ✚	1,602	1,426	244.1	41.0	19.7	4	1916	Bath, Me	Wilmington, Del.
214785	LGSD	*Sch.	Northern No. 7 ✚	1,631	1,473	245.5	41.2	19.9	5	1917	do	Do.
216318		*Sch.	Northern No. 12	970	901	205.0	35.0	14.7	3	1918	Havre de Grace, Md	Do.
215821	LJHM	*Sch.	Northern No. 14	971	913	204.0	35.0	14.6	4	1917	Baltimore, Md	Do.
216992	LNOV	*Sch.	Northern No. 17	961	899	204.6	35.0	14.7	4	1918	Havre de Grace, Md	Do.
217705	LQGK	*Sch.	Northern No. 18	1,047	983	226.2	35.1	14.9	3	1919	do	Do.
216265	LKQM	*Sch.	Northern No. 29	1,267	1,200	215.5	40.5	16.3	5	1918	South Jacksonville, Fla	Do.
216421	LKVB	*Sch.	Northern No. 30	1,264	1,198	215.5	40.5	16.3	5	1918	do	Do.
218703	LSHQ	*Sch.	Northern No. 31	1,083	1,021	231.0	35.0	14.9	4	1919	Havre de Grace, Md	Do.
219756	LWBJ	*Sch.	Northern No. 32	1,476	1,405	241.3	40.3	16.8	4	1920	do	Do.
218663		Sch.	Northern No. 34	1,946	1,840	246.7	43.5	23.2	5	1919	do	Do.
219829		*Sch.	Northern No. 35	2,051	1,907	246.2	43.0	24.4	6	1920	Manistee, Mich	Do.
220821	MBWC	*Sch.	Northern No. 36	1,488	1,439	241.3	40.3	16.8	4	1920	Havre de Grace, Md	Do.
221160	MCQK	*Sch.	Northern No. 41 ✚	2,233	2,150	267.3	46.0	23.6	5	1921	South Portland, Me	Do.
221676	MDQJ	*Sch.	[3] Northern No. 42 ✚	2,217	2,100	267.3	46.0	23.6	5	1921	Kingston, N. Y	Do.
221179	MCQV	*Sch.	Northern No. 43 ✚	2,215	2,128	267.3	46.3	23.6	6	1921	Baltimore, Md	Philadelphia, Pa.
130457		Sch.	Norton	104	99	82.2	25.5	6.5	3	1889	York, Me	Gloucester, Mass.
130649	KLTW	Sch.	Nourmahal	115	86	99.0	25.6	9.6	12	1894	Essex, Mass	New Bedford, Mass.
130776	KNMD	*Sch.	Number Five	909	796	192.7	34.7	17.0	5	1898	Bath, Me	Boston, Mass.
130813	KPBC	*Sch.	Number Fourteen	927	807	192.8	35.0	17.4	5	1899	do	Do.
130817	KPDS	*Sch.	Number Fifteen	912	796	192.1	34.8	17.3	5	1899	do	Do.
130829	KPDQ	*Sch.	Number Seventeen	935	813	192.7	35.0	17.4	5	1899	do	Do.
130834	KPHD	*Sch.	Number Eighteen	936	817	189.3	35.1	18.1	5	1899	do	Do.
130840	KPJS	*Sch.	Number Nineteen	932	823	189.0	35.1	18.0	5	1899	do	Do.
130844	KPLW	*Sch.	Number Twenty	940	831	190.3	35.3	18.1	5	1899	do	Do.
130910	KQRM	*Sch.	Number Twenty-one	905	773	196.0	34.3	17.5	5	1901	Baltimore, Md	Do.
3792	KPDS	*Sch.	[4] Number Twenty-three	1,035	929	207.0	35.2	18.4	4	1899	Bath, Me	Do.
203469	KVPH	*Sch.	NUMBER TWENTY-FOUR	1,566	1,520	227.0	38.1	19.6	6	1906	Camden, N. J	Do.
203545	KVPT	*Sch.	NUMBER TWENTY-FIVE	1,566	1,520	227.0	38.1	19.6	6	1906	do	Do.
130521		*Sch.	Nymph	14	10	44.7	16.2	3.6	3	1890	Biloxi, Miss	New Orleans, La.
130564		Slp.	Nymphea	7	7	28.2	10.4	5.9	2	1891	Bremen, Me	Gloucester, Mass.
			O.									
126152		Sch.	[5] O. N. Bennett	104	99	88.8	24.0	6.6	4	1883	Cambridge, Md	Crisfield, Md.
155308	KNFC	*Sch.	Oak Hill	910	843	194.4	34.8	17.0	4	1897	Noank, Conn	Philadelphia, Pa.
19055	HPKV	Sch.	Oakes Ames	254	209	118.0	30.8	7.0	5	1862	do	Portland, Me.
19360		Sch.	Oakland	57	45	65.1	21.6	7.0	4	1872	St. Michaels, Md	Annapolis, Md.
155397	KQNR	Sch.	Oakley C. Curtis ✚	2,374	2,000	265.0	46.2	22.2	10	1901	Bath, Me	Portland, Me.
19410	JPMG	*Sch.	Occidental	1,532	1,424	210.6	39.8	24.7	3	1874	do	Boston, Mass.
209010		Sch.	Ocean Queen	23	15	52.2	14.2	3.7	4	1911	Biloxi, Miss	Gulfport, Miss.
155157	KGCS	Sch.	Oceania Vance	445	384	148.5	36.1	11.3	7	1888	Port Blakeley, Wash	Los Angeles, Cal.
155309		Slp.	Oceanic	6	6	37.4	13.3	3.0	2	1897	Fairmount, Md	Crisfield, Md.
155311		Sch.	Oceanic	6	6	45.6	14.4	3.1	3	1897	Applegarth, Md	Do.
217556	LPTK	*Sch.	Octoraro	807	734	179.2	34.7	15.6	6	1919	Baltimore, Md	Philadelphia, Pa.
155371	KPND	*Sch.	Ohio	1,629	1,506	237.5	43.4	20.1	4	1899	Bath, Me	Boston, Mass.
202592		Sch.	Ohio	27	17	50.2	19.2	4.1	3	1905	De Lisle, Miss	New Orleans, La.
216378	LKSQ	*Sch.	Ohio (T)	1,677	1,560	224.4	38.7	21.9	10	1918	Fairfield, Md	Port Arthur, Tex.
155366		Sch.	Ola D	19	14	49.5	16.1	3.5	4	1899	Biloxi, Miss	New Orleans, La.
222174		Slp.	Ola Del Mar	5	5	28.0	11.3	4.2	1	1922	Fajardo, P. R	San Juan, P. R.
19350	JLKN	*Sch.	[6] OLD DOMINION	1,802	1,727	255.5	42.5	20.9	4	1872	Wilmington, Del	New York, N. Y.
155458		Sch.	Oleander	36	23	66.8	23.4	3.7	3	1903	De Lisle, Miss	Gulfport, Miss.
200786	KTBF	*Sch.	Oley	1,780	1,672	256.0	43.0	20.0	6	1904	Noank, Conn	Philadelphia, Pa.
211451		Sch.	Olita	10	10	33.6	15.1	2.6	1	1913	Palacios, Tex	Port Lavaca, Tex.
155292		Slp.	Olive	5	5	36.0	12.8	3.0	2	1894	Crisfield, Md	Crisfield, Md.
217180		*Sch.	Olive	436	422	184.6	23.9	11.2	2	1918	Pocomoke City, Md	Philadelphia, Pa.
221846		Slp.	Olive	8	7	36.3	13.3	3.0	2	1921	Beaufort, S. C	Beaufort, S. C.
19396		Sch.	Olive Branch	9	6	39.6	13.4	3.5	2	1873	Messongo, Va	Washington, D. C.
155334		Slp.	Olive M	5	5	37.8	11.7	2.7	4	1898	Oriole, Md	Crisfield, Md.
155267		Slp.	Olive Mulford	12	7	34.0	13.7	3.8	3	1894	Bridgeton, N. J	Philadelphia, Pa.
155101		Sch.	Olive V. Smith	9	8	47.0	12.7	3.4	1	1884	Somerset County, Md	Crisfield, Md.
155391		Slp.	Oliver	5	5	36.4	12.3	2.8	1	1900	Crisfield, Md	Elizabeth City, N. C.
155082		Sch.	Oliver Gertrude	17	17	54.0	16.4	4.3	2	1883	do	Baltimore, Md.
75629		Sch.	Oliver P. Goff	23	13	49.5	16.9	5.0	6	1872	City Island, N. Y	Philadelphia, Pa.

[1] Formerly (a schooner yacht Agatha. b schooner yacht Tammany. c schooner yacht Shawmut.)
[2] Formerly barge Winyah.
[3] Formerly schooner barge Iskum.
[4] Formerly schooner barge Black, Sheridan, Wilson Co., N. C.
[5] Formerly schooner Carrie and Belle.
[6] Formerly (a Schooner Old Dominion. b U. S. S. Old Dominion.)

MERCHANT SAILING VESSELS OF THE UNITED STATES—Continued.

Official No.	Signal letters.	Rig.	Name of vessel.	Gross tonnage.	Net tonnage.	Length.	Breadth.	Depth.	Crew.	When built.	Where built.	Home port (where permanent document issues).
						Feet.	*Feet.*	*Feet.*				
155230	.....	Sch.	Olivette.....	33	31	58.8	16.0	6.6	3	1892	Valkaria, Fla.....	Key West, Fla.
155452	.....	Sch.	Olivette.....	22	13	54.0	18.1	3.9	4	1902	Biloxi, Miss.....	Gulfport, Miss.
19317	.....	Sch.	Olivia.....	14	13	49.7	17.8	4.0	2	1870	Wolf River, Miss.....	Do.
155254	.....	Sch.	Ollie.....	7	7	42.0	11.6	2.7	1	1894	Morehead City, N. C.....	Beaufort, N. C.
200360	.....	Sch.	Ollie Ford.....	25	15	57.6	19.0	4.3	2	1903	Scranton, Miss.....	New Orleans, La.
155228	KLHM	Bk.	Olympic.....	1,469	1,353	224.4	42.1	21.3	12	1892	Bath, Me.....	San Francisco, Cal.
155405	.....	Slp.	Omaha.....	8	8	30.7	11.8	5.4	2	1901	Bremen, Me.....	Portsmouth, N. H.
213577	.....	Slp.	Omaha.....	7	7	40.5	15.0	3.7	3	1915	Mayaguez, P. R.....	San Juan, P. R.
202527	.....	Slp.	Omar J. Croswell.....	9	7	44.6	14.9	3.3	2	1905	Oriolo, Md.....	Annapolis, Md.
200408	.....	*Sch.	Orelia.....	20	13	49.6	17.1	4.2	4	1903	Biloxi, Miss.....	Gulfport, Miss.
214713	.....	Sch.	[illegible]	25	25	49.2	17.4	6.4	2	1917	Mayaguez, P. R.....	San Juan, P. R.
211387	LDBT	*Sch.	[illegible]	739	642	177.6	35.0	14.5	3	1913	Noank, Conn.....	Philadelphia, Pa.
213077	.....	Sch.	Opal B.....	10	10	33.5	14.1	3.0	2	1914	Palacios, Tex.....	Port Lavaca, Tex.
19044	.....	Sch.	Ophelia.....	53	50	67.0	23.6	5.7	2	1863	Cold Spring, N. Y.....	New York, N. Y.
18813	.....	Sch.	Orbit.....	30	22	57.7	19.5	5.3	6	1845	Dorchester County, Md....	Annapolis, Md.
155332	.....	Slp.	Oregon.....	10	10	43.0	13.9	3.2	4	1898	Hudson, Md.....	Baltimore, Md.
155337	.....	Sch.	Oregon [illegible]	11	9	45.0	12.8	3.0	1	1898	Beaufort, N. C.....	Beaufort, N. C.
155126	.....	Slp.	Oregon [illegible]	8	7	40.0	14.0	3.4	1	1901	Hopkins, Va.....	Cape Charles, Va.
212496	.....	Sch.	Oregon [illegible]	7	5	31.0	13.4	3.1	2	1914	Biloxi, Miss.....	Gulfport, Miss.
220032	LWNK	Sch.	Oscar E. [illegible]	2,526	2,350	267.0	49.6	25.2	....	1920	Portland, Oreg.....	Portland, Oreg.
220005	LWMR	Sch.	Oscar E. [illegible] +	2,526	2,350	267.0	49.6	25.2	....	1920	.....do.....	Do.
220991	.....	Sch.	Oscar [illegible]	134	87	107.2	24.0	11.3	21	1921	Essex, Mass.....	Gloucester, Mass.
19418	JQCH	Bk.	Oriental.....	1,688	1,550	220.1	42.2	24.9	17	1874	Bath, Me.....	San Francisco, Cal.
216216	LHJD	Bk.	[1] *Oriole*.....	1,152	1,056	219.8	35.1	21.3	7	1881	Sunderland, England.....	New Orleans, La.
205601	.....	Slp.	Orizonto.....	7	7	32.1	13.0	5.3	3	1908	Ponce, P. R.....	San Juan, P. R.
201688	KTPN	Sch.	Orleans..... +	751	605	180.0	38.0	13.9	8	1905	Bath, Me.....	Boston, Mass.
206651	.....	Sch.	Orlo.....	19	19	53.0	12.9	3.8	2	1909	Marysville, Wash.....	Seattle, Wash.
219129	LTKC	*Sch.	Ormond..... +	1,313	1,212	228.1	37.0	19.3	5	1919	Jacksonville, Fla.....	Baltimore, Md.
205242	.....	Sch.	Oscar.....	54	49	79.0	21.4	4.6	3	1908	Washington, D. C.....	Washington, D. C.
155235	KLMN	Sch.	Oscar G.....	230	198	128.3	29.2	10.0	7	1892	Scranton, Miss.....	Mobile, Ala.
221936	.....	Sch.	Oscar E. Edwards.....	86	71	76.6	24.1	6.0	4	1922	Pocomoke City, Md.....	Norfolk, Va.
155108	.....	Sch.	Oscar and Hattie	85	81	79.2	22.3	8.6	5	1884	Essex, Mass.....	Seattle, Wash.
155132	.....	Sch.	Osceola.....	50	27	71.6	19.8	8.1	9	1901	Milton, Fla.....	Pensacola, Fla.
215952	LJPQ	*Sch.	Osceola.....	1,621	1,472	245.9	41.2	20.1	4	1918	Bath, Me.....	Philadelphia, Pa.
155423	.....	Sch.	Otis Hubbard.....	23	23	59.8	19.6	4.4	2	1901	Elliott, Md.....	Crisfield, Md.
19185	JBVP	Sch. y.	Otronto.....	105	99	79.7	23.3	8.3	3	1839	Surry, Me.....	Boston, Mass.
210799	.....	Sch.	Ottilee.....	21	18	54.4	17.1	4.8	2	1912	Bishops Head, Md.....	Crisfield, Md.
155232	KLJQ	Sch.	Ottillie Fjord.....	261	247	130.0	31.6	9.6	6	1892	Fairhaven, Cal.....	San Francisco, Cal.
19437	.....	Sch.	Our Son.....	720	684	182.1	35.1	13.0	7	1875	Black River, Ohio.....	Milwaukee, Wis.
200353	.....	Sch.	Oxalis.....	25	16	52.7	18.5	4.6	4	1903	Biloxi, Miss.....	Gulfport, Miss.
221896	.....	Slp.	Oyster.....	8	7	36.3	13.3	3.0	2	1922	Beaufort, S. C.....	Beaufort, S. C.
155171	.....	Sch.	Oystermen.....	51	49	71.2	20.6	6.1	3	1889	St. Michaels, Md.....	Annapolis, Md.
			P.									
20192	.....	Sch.	P. F. Leach.....	50	37	69.5	21.7	6.0	4	1873	Baltimore, Md.....	Baltimore, Md.
3726	.....	Slp.	[2] P. H. Tawes.....	10	10	44.0	15.1	3.6	3	1897	Wittman, Md.....	Annapolis, Md.
150509	.....	*Slp.	P. M. Bowie.....	8	8	35.9	12.7	2.5	2	1890	Matagorda, Tex.....	Port Lavaca, Tex.
4705	.....	Slp.	[3] P. R. R. 200.....	56	53	72.8	22.7	6.4	1	1839	New Bedford, Mass.....	New York, N. Y.
56624	.....	*Sch.	Pacific.....	399	399	169.0	27.1	10.8	3	1901	Elkton, Md.....	Baltimore, Md.
150552	KJVM	Bk.	Pactolus.....	1,673	1,564	223.7	41.2	24.0	18	1891	Bath, Me.....	San Francisco, Cal.
150056	JRPL	*Sch.	Palmyra.....	1,299	1,251	197.9	38.8	24.2	6	1865	.....do.....	Tacoma, Wash.
213972	LFVH	Slp. y.	Pampero.....	22	22	51.0	14.4	8.6	3	1916	Bristol, R. I.....	New York, N. Y.
206800	.....	Sch.	Panormites.....	18	14	48.7	16.0	4.5	8	1909	Tarpon Springs, Fla.....	Tampa, Fla.
150545	.....	Ywl. y.	Papoose.....	15	14	44.0	12.6	9.6	3	1888	South Boston, Mass.....	Oswego, N. Y.
218021	LRBT	Sch.	Pat Harrison..... +	1,145	1,032	193.0	41.0	19.8	10	1919	Biloxi, Miss.....	Mobile, Ala.
206424	.....	Slp.	Patria.....	19	19	47.0	17.3	5.4	4	1909	Mayaguez, P. R.....	San Juan, P. R.
219381	.....	Slp.	Patria.....	6	6	26.0	10.9	4.3	3	1917	Rincon, P. R.....	Do.
219975	.....	Sch.	Patria.....	30	20	48.0	10.0	6.7	3	1919	Mayaguez, P. R.....	Do.
150601	.....	Sch.	Patrick F. Prendergast....	26	17	61.0	16.8	4.9	2	1892	St. Michaels, Md.....	Baltimore, Md.
200756	.....	Sch.	Paul.....	6	5	42.2	11.2	3.3	1	1904	Rock Hall, Md.....	Do.
150407	.....	Sch.	Paul Jones.....	9	5	50.1	13.1	3.5	2	1887	Somerset County, Md.....	Annapolis, Md.
216809	LMQJ	Sch.	Paul E. Thurlow.....	1,590	1,453	230.0	41.8	23.3	11	1918	Rockland, Me.....	Boston, Mass.
150926	.....	Slp.	Pauline.....	8	8	41.9	16.0	3.5	4	1901	Crisfield, Md.....	Crisfield, Md.
213973	LFVJ	Slp. y.	Pauline.....	22	22	51.0	14.4	8.6	2	1916	Bristol, R. I.....	New York, N. Y.
216096	LJVT	Sch.	[4] Pavia M. Tarr.....	456	425	149.4	35.8	12.6	7	1916	Advocate Harbor, N. S.....	Wilmington, Del.
201620	.....	Sch.	Pawnee.....	20	13	50.3	19.4	3.7	5	1904	Handsboro, Miss.....	Mobile, Ala.
150832	KPJH	*Sch.	Paxinos.....	954	865	193.6	35.0	17.6	4	1899	Noank, Conn.....	Philadelphia, Pa.
150845	KPMT	*Sch.	Paxtang.....	954	865	193.6	35.0	17.6	4	1899	.....do.....	Do.
150290	.....	Slp.	Pearl.....	10	10	34.6	14.0	4.0	1	1883	.....do.....	Bridgeport, Conn.
150361	.....	Slp.	Pearl.....	10	5	42.3	14.5	3.4	6	1885	Madison, Md.....	Wilmington, Del.
150791	.....	Slp.	Pearl.....	5	5	27.8	11.9	2.9	1	1885	Patchogue, N. Y.....	Greenport, N. Y.
205801	.....	Sch.	Pearl.....	27	18	58.4	19.6	3.9	4	1908	De Lisle, Miss.....	Gulfport, Miss.

[1] Formerly *a* Uruguayan bark Edith Wolden. *b* American bark Edith Wolden.

[2] Formerly sloop Bena.

[3] Formerly sloop Cornelia.

[4] Formerly British schooner Cumberland County.

MERCHANT SAILING VESSELS OF THE UNITED STATES—Continued.

Official No.	Signal letters.	Rig.	Name of vessel.	Gross tonnage.	Net tonnage.	Length.	Breadth.	Depth.	Crew.	When built.	Where built.	Home port (where permanent document issues).
						Feet.	*Feet.*	*Feet.*				
145374	.....	Sch.	[1] Pearl Cullen	40	26	68.9	22.9	4.8	3	1884	Marcus Hook, Pa.	Perth Amboy, N. J.
20390	.....	Slp.	Pearlia and Lelia	10	6	37.5	14.5	4.0	2	1871	Chester, Pa.	Philadelphia, Pa.
150157	JTGH	Sch.	Peerless	244	232	127.0	33.0	9.9	6	1878	Gardiner, Oreg.	San Francisco, Cal.
150321	.....	Sch.	Peerless	19	18	42.6	15.8	4.6	6	1884	Marco, Fla.	Tampa, Fla.
151000	KSLT	Slp. y.	Pellegrina	19	17	47.1	13.1	6.4	1	1903	Boston, Mass.	New York, N. Y.
211651	LDGM	*Sch.	Penn	1,849	1,708	264.8	44.1	20.1	3	1913	Bath, Me.	Philadelphia, Pa.
215480	LHRK	*Sch.	Pennington	967	894	196.3	34.6	18.3	6	1917	Baltimore, Md.	Do.
211123	LCVH	*Sch.	Pennypack	739	642	177.6	35.0	14.5	3	1913	Noank, Conn.	Do.
219710	.....	Sch.	Pennsylvania	82	82	88.0	24.5	9.2	0	1920	Mayaguez, P. R.	San Juan, P. R.
20468	.....	Sch.	Penokee	332	293	139.2	26.3	11.2	1	1872	Milwaukee, Wis.	Boston, Mass.
19693	.....	Sch.	Pensacola	24	23	52.0	18.6	5.4	3	1862	Somerset County, Md.	Alexandria, Va.
204594	.....	Slp.	Pepito	8	8	40.5	13.9	3.7	4	1907	Mayaguez, P. R.	San Juan, P. R.
218474	.....	Slp.	Pepito	10	10	39.3	12.1	4.2	2	1919	.....do.	Do.
150580	.....	*Sch.	Pequest	843	804	192.1	35.3	15.3	3	1891	Noank, Conn.	New York, N. Y.
24449	HSBD	*Sch.	Pequot	705	662	220.2	35.7	14.3	4	1864	New York, N. Y.	New London, Conn.
150916	.....	Slp.	Percy E. Shores	7	7	45.0	15.4	3.4	4	1901	Deal Island, Md.	Washington, N. C.
214668	LGFM	Sch.	Percy R. Pyne 2d	1,341	1,267	233.4	39.7	18.9	10	1916	Camden, Me.	New York, N. Y.
216723	.....	Sch.	Perfection	27	17	57.7	18.6	4.1	5	1918	Seymour, Miss.	Gulfport, Miss.
222219	.....	Sch.	Perla del Oeste	47	47	72.0	20.2	7.8	2	1922	Boqueron, P. R.	San Juan, P. R.
150957	KRTB	Sch.	Perry Setzer	1,392	1,268	216.8	42.0	17.8	18	1902	Bridgeport, Conn.	New York, N. Y.
150474	.....	Sch.	Peshtigo	633	573	201.0	34.4	12.0	6	1889	Milwaukee, Wis.	Duluth, Minn.
150865	.....	Slp. y.	Petrel	19	19	48.9	13.4	8.2	3	1899	Marblehead, Mass.	Ellsworth, Me.
150075	.....	Sch.	Philip Kirkwood	42	28	69.5	23.3	5.2	5	1876	Onancock, Va.	Crisfield, Md.
150184	.....	Sch.	Philip Mehrhof	56	53	70.0	25.3	5.0	2	1879	Nyack, N. Y.	Perth Amboy, N. J.
150960	.....	Sch.	Philip P. Manta	70	43	81.0	22.0	9.0	16	1902	Essex, Mass.	Provincetown, Mass.
150837	KPLN	Sch.	Philippine	523	491	162.5	36.8	12.2	8	1899	Alameda, Cal.	San Francisco, Cal.
150920	KNQV	Sch.	Philomena	20	12	55.1	18.8	3.7	2	1901	De Lisle, Miss.	Gulfport, Miss.
150795	.....	*Sch.	Phœnix	901	838	194.0	35.0	17.6	3	1898	Noank, Conn.	Philadelphia, Pa.
214473	.....	Bk.	[2] *Phyllis*	2,258	2,128	278.1	41.9	24.5	18	1886	Glasgow, Scotland	New York, N. Y.
219900	LWHN	Bkn.	Phyllis Comyn ✚	2,266	2,129	266.5	46.0	24.1	4	1920	Rolph, Cal.	San Francisco, Cal.
210791	LCRO	*Sch.	Pickering	739	642	177.6	35.0	14.5	3	1912	Noank, Conn.	Philadelphia, Pa.
210796	.....	Slp.	Pierce	8	7	36.3	13.2	3.4	2	1912	Port Royal, S. C.	Beaufort, S. C.
207469	.....	Slp.	Pierce and Hartung	16	9	44.5	16.0	3.1	1	1910	Randolph, Me.	Boothbay, Me.
209775	.....	Sch.	[3] Pilgrim	106	63	92.6	23.4	11.0	20	1912	Essex, Mass.	Gloucester, Mass.
150605	.....	Slp.	Pilot Boy	8	7	29.0	11.3	5.3	1	1892	Bremen, Me.	Rockland, Me.
150980	.....	Sch.	Pirate	32	26	61.8	18.4	4.7	3	1902	Baltimore, Md.	Baltimore, Md.
150422	.....	Sch.	Pitti Sing	9	9	34.0	11.0	5.2	2	1887	San Francisco, Cal.	Unalaska, Alaska.
203157	KVLP	*Sch.	[4] Pittston	466	440	180.0	30.0	14.0	2	1906	Sharptown, Md.	New York, N. Y.
19522	.....	Sch.	Plan	25	24	53.6	17.8	5.5	1	1855	Accomac County, Va.	Baltimore, Md.
211140	LCVM	Slp. y.	[5] Pleione	33	25	57.0	14.5	9.2	5	1913	Bristol, R. I.	New York, N. Y.
150638	.....	Sch.	Pluck	6	6	43.0	12.0	2.5	2	1893	Tilghmans Island, Md.	Baltimore, Md.
150984	.....	Slp.	Pluma	6	6	29.8	10.2	4.8	2	1901	Culebra, P. R.	San Juan, P. R.
150766	.....	Sch.	Plunger	6	6	43.4	13.8	2.6	4	1897	Hoopersville, Md.	Crisfield, Md.
150231	.....	Slp.	Pocahontas	49	46	64.0	21.2	7.0	3	1881	Rye, N. Y.	Newport, R. I.
211568	.....	Sch.	[6] Pocahontas	37	37	60.0	18.0	7.5	4	1913	Mayaguez, P. R.	San Juan, P. R.
202355	.....	*Sch.	Pocono	693	628	156.0	34.5	16.0	3	1905	Newburgh, N. Y.	New York, N. Y.
202810	KVFP	*Sch.	Pocopson	721	623	177.0	35.0	14.2	4	1906	Noank, Conn.	Philadelphia, Pa.
150578	.....	*Sch.	Pohatcong	843	801	192.1	35.3	15.3	3	1890	.....do.	New York, N. Y.
150611	.....	Sch.	Port Admiral	38	36	60.0	20.2	5.3	1	1892	Port Townsend, Wash.	Ketchikan, Alaska.
167794	MCQF	*Sch.	Portland ✚	2,129	2,049	267.3	46.0	23.6	5	1919	Quantico, Va.	Philadelphia, Pa.
211309	.....	Sch.	Porvenir	10	10	40.0	14.0	3.8	3	1913	Rincon, P. R.	San Juan, P. R.
205675	KWRF	*Sch.	Potomac	823	772	203.4	35.0	13.6	3	1908	Elkton, Md.	Baltimore, Md.
215678	LJCB	*Sch.	Pottstown	974	901	194.5	34.6	18.3	6	1917	Baltimore, Md.	Philadelphia, Pa.
150000	JQMF	*Sch.	*Pottsville*	1,283	1,204	248.4	37.1	18.3	18	1874	Philadelphia, Pa.	Boston, Mass.
200617	.....	Slp.	Poughkeepsie	11	7	31.6	15.0	3.1	3	1903	Shipyard, Ga.	Beaufort, S. C.
19738	.....	Sch.	President Fillmore	12	12	39.4	12.7	3.8	8	.....	.....	Key West, Fla.
20169	.....	Sch.	President A. Johnson	70	55	79.2	23.7	6.0	4	1866	Dorchester County, Md.	Baltimore, Md.
150679	KMGC	*Sch.	Preston	855	823	192.6	34.7	16.0	3	1894	Noank, Conn.	Philadelphia, Pa.
150974	.....	Sch.	Preston Lewis	26	26	69.0	20.6	5.7	3	1902	Inverness, Md.	Baltimore, Md.
213604	LFNT	Bkn.	[7] PRINS VALDEMAR	1,338	1,227	226.1	37.3	21.5	13	1892	Elsinore, Denmark	New York, N. Y.
75187	.....	Sch.	[8] Priscilla	73	70	89.0	23.0	5.5	4	1868	Barkers Landing, Del.	Crisfield, Md.
150426	.....	Slp.	Priscilla	10	10	34.2	14.0	4.2	1	1888	Patchogue, N. Y.	Bridgeport, Conn.
201428	.....	Sch.	Priscilla	7	7	38.6	11.4	2.4	1	1904	Beaufort, N. C.	Beaufort, N. C.
217065	LNHM	Sch.	Priscilla Alden	404	340	142.8	33.4	12.6	6	1918	East Boothbay, Me.	Boston, Mass.
150658	.....	Sch.	Privateer	21	19	45.0	15.4	2.9	4	1893	Cocoa, Fla.	Key West, Fla.
150049	.....	Sch.	Prize	28	18	54.0	18.0	5.0	6	1875	Bridgeton, N. J.	Philadelphia, Pa.
222321	.....	Sch.	Progress	80	64	75.0	25.3	6.7	1	1922	Deer Isle, Me.	Belfast, Me.
150599	KIJR	Sch.	Prosper	241	229	128.0	32.6	8.0	11	1892	Pershbakers Mill, Oreg.	San Francisco, Cal.
215749	LJFH	*Sch.	Providence	1,371	1,257	228.7	40.0	16.0	2	1917	Wilmington, Del.	Baltimore, Md.

[1] Formerly schooner Thomas J. Clayton.
[2] Formerly Chilean bark Australia.
[3] Formerly ga. s. Leonora Silveira.
[4] Formerly schooner-barge Annapolis.
[5] Formerly sloop-yacht Peerless.
[6] Formerly schooner Julia Estrella.
[7] Formerly { *a* Danish bark, Prins Valdemar. / *b* Mexican schooner, Prins Valdemar.
[8] Formerly schooner John B. Connor.

MERCHANT SAILING VESSELS OF THE UNITED STATES—Continued.

Official No.	Signal letters.	Rig.	Name of vessel.	Gross tonnage.	Net tonnage.	Length.	Breadth.	Depth.	Crew.	When built.	Where built.	Home port (where permanent document issues).
						Feet.	*Feet.*	*Feet.*				
150950	.....	Sch.	[1] Providencia	16	15	45.0	19.8	5.8	3	1896	Rio Grande, P. R.	San Juan, P. R.
215526	.....	Sch.	Providencia	25	25	57.7	15.3	6.3	5	1917	Mayagüez, P. R.	Do.
150973	KSDJ	Bkn.	Puako	1,084	1,011	221.0	42.0	17.0	11	1902	Oakland, Cal.	San Francisco, Cal.
162424	.....	*Sch.	PURE OIL COMPANY No. 3.	754	743	172.4	34.2	11.2	5	1905	Wilmington, Del.	Philadelphia, Pa.
150547	.....	Slp.	Puritan	7	7	27.3	12.5	3.7	1	1881	Red Bank, N. J.	Perth Amboy, N. J.
222001	.....	Sch.	†Puritan	149	96	123.9	25.7	11.3	5	1922	Essex, Mass.	Gloucester, Mass.
215687	LJCH	Sch.	Purnell T. White ✚	751	688	184.5	37.5	14.0	8	1917	Sharptown, Md.	Crisfield, Md.
			Q.									
20613	.....	Slp.	Queen Clipper	7	6	30.6	11.4	3.3	2	1884	Savannah, Ga.	Savannah, Ga.
207589	LBNQ	Sch. y.	[2] ‡Queen Mab	63	49	62.8	17.8	11.4	6	1910	Bristol, R. I.	Boston, Mass.
20580	.....	Sch.	Queen of the Ocean	9	7	48.8	13.0	3.0	1	1872	Sargent County, Md.	Annapolis, Md.
20589	.....	Sch.	Quick Time	43	41	65.0	22.0	6.5	3	1884	Pocomoke City, Md.	Baltimore, Md.
205778	.....	Slp.	Quick Time	5	5	39.5	12.2	2.8	3	1907	Deepcreek, Va.	Crisfield, Md.
20585	.....	Sch.	Qui Vive	9	9	54.0	15.6	3.6	4	1881	Solomons, Md.	Baltimore, Md.
204961	.....	Slp.	Quock See Wo	30	15	59.5	16.0	5.6	2	1908	San Francisco, Cal.	San Francisco, Cal.
20638	.....	Sch.	Quo Vadis	8	8	35.2	13.9	4.0	4	1902	Cedar Keys, Fla.	Tampa, Fla.
			R.									
110532	.....	Sch.	R. Bottsford ✚	499	474	167.1	32.9	10.3	7	1882	Lorain, Ohio	Cleveland, Ohio.
110530	.....	Sch.	R. A. Dodson	22	15	54.0	16.5	4.7	2	1882	St. Michaels, Md.	Philadelphia, Pa.
209239	.....	Slp.	R. A. Meredith	10	7	39.2	13.8	3.9	5	1911	Rumbley, Md.	Crisfield, Md.
111134	.....	Sch.	R. B. Haynie	31	22	64.6	19.1	5.0	2	1896	Solomons, Md.	Baltimore, Md.
110178	.....	Sch.	R. B. Spedden	84	80	85.6	24.0	6.3	3	1874	Dorchester County, Md.	Do.
211878	.....	Slp.	R. E. Lee	5	5	24.6	10.6	2.8	1	1913	Key West, Fla.	Key West, Fla.
110551	.....	Sch.	R. E. Powell	68	49	83.8	22.9	6.3	4	1882	Whites Landing, Md.	Reedville, Va.
110961	.....	Sch.	R. H. Daugherty	18	12	59.5	17.5	4.4	2	1891	Madison, Md.	Crisfield, Md.
111432	.....	Slp.	R. J. Allen	12	12	46.0	15.8	4.6	6	1902	Oriole, Md.	Do.
111127	.....	Slp.	R. L. Miles	8	5	39.9	13.1	3.3	4	1896	.....do.....	Do.
218894	LSTM	Sch.	R. R. Govin	872	779	180.5	37.0	17.6	8	1919	Linoleumville, N. Y.	New York, N. Y.
110629	.....	Sch.	R. V. Lane	38	26	65.5	20.2	5.0	2	1884	Queens Creek, Va.	Newport News, Va.
203687	KVRN	*Sch.	[3] R. W. Macdonald	630	590	199.0	32.1	11.7	2	1906	Elkton, Md.	Wilmington, Del.
218082	.....	Sch.	Rachel	528	457	147.6	34.4	14.6	7	1919	Moss Point, Miss.	Mobile, Ala.
111199	KNQP	Sch.	Rachel W. Stevens	1,211	1,032	195.5	40.4	18.4	9	1898	Bath, Me.	New York, N. Y.
210570	LCPD	*Sch.	Rahn	932	794	194.5	34.4	17.5	3	1912	.....do.....	Do.
110060	.....	Sch.	Railroad	36	35	53.9	19.5	6.3	1	1872	Castine, Me.	Portland, Me.
221737	MDHF	Sch.	[4] Ralph S. Parsons	431	394	155.2	33.8	12.1	8	1917	Choverie, Nova Scotia	Mobile, Ala.
202496	.....	Slp.	Ralph T. Webster	10	8	47.7	15.3	3.5	5	1905	Oriole, Md.	Crisfield, Md.
218601	LSDF	Sch.	Ramos ✚	1,208	1,145	227.2	37.5	18.7	4	1919	Morgan City, La.	Baltimore, Md.
111210	KNWL	*Sch.	Randolph	567	499	175.0	34.6	11.7	2	1899	Noank, Conn.	Fall River, Mass.
111331	LBDG	Slp. y.	[5] Ranger	17	15	44.8	12.3	6.5	3	1901	Boston, Mass.	Boston, Mass.
202509	.....	Slp.	Rasa Augusta	10	8	47.6	15.3	3.5	5	1905	St. Peters, Md.	Crisfield, Md.
215005	LHBP	Sch.	[illegible] ✚	971	859	194.4	39.5	14.7	14	1917	Brunswick, Ga.	New Orleans, La.
110593	.....	Sch.	[illegible]	28	27	52.0	18.0	5.0	4	1883	St. Michaels, Md.	Reedville, Va.
111248	.....	Slp.	[illegible]	5	5	36.5	12.6	2.8	2	1899	Oriole, Md.	Baltimore, Md.
111375	.....	Slp.	[illegible]	6	6	40.8	13.5	2.4	3	1901	Tilghmans Island, Md.	Do.
110156	JNWR	*Sch.	[illegible]	1,283	1,283	248.4	37.1	18.3	3	1874	Philadelphia, Pa.	Philadelphia, Pa.
21022	.....	Sch.	[illegible]	21	20	47.7	17.0	5.2	2	1865	Somerset County, Md.	Baltimore, Md.
21171	.....	Slp	Rebecca	14	14	38.3	15.6	4.2	2	1864	Charleston, S. C.	Charleston, S. C.
111332	.....	Sch.	Rebecca	79	49	83.8	22.7	9.0	5	1901	Essex, Mass.	San Juan, P. R.
110998	.....	Sch.	Rebecca Smith	9	8	40.0	14.2	3.3	3	1892	Alexandria, Va.	Crisfield, Md.
110764	.....	Sch.	Rebecca C. Schoch	27	18	57.7	18.7	5.3	6	1888	Bridgeton, N. J.	Philadelphia, Pa.
110682	.....	Sch.	Rebecca F. Brunyate	21	12	48.5	16.5	4.8	6	1885	Mauricetown, N. J.	Do.
21518	HQLB	Sch.	Rebecca G. Whilldin	220	188	105.5	28.5	9.5	5	1853	Milford, Del.	Calais, Me.
110142	JNRL	Sch.	Rebecca J. Moulton	482	448	143.6	32.5	16.1	10	1873	East Boston, Mass.	Boston, Mass.
110056	.....	Sch.	Rebecca J. White	10	9	51.5	13.0	3.7	5	1884	Somerset County, Md.	Baltimore, Md.
111071	KMCP	Sch.	Rebecca R. Douglas ✚	475	399	138.8	33.9	9.5	6	1894	Bath, Me.	Machias, Me.
110704	.....	Slp.	Rebecca T. Ruark	10	10	47.3	15.7	3.7	3	1886	Taylors Island, Md.	Baltimore, Md.
110654	.....	Sch.	Reble and Ella	14	8	46.6	15.9	4.5	4	1884	Leesburg, N. J.	Philadelphia, Pa.
110049	.....	Slp.	Reckless	9	9	39.4	14.4	3.5	5	1884	St. Michaels, Md.	Baltimore, Md.
200084	.....	Sch.	Reflector	21	18	59.2	18.1	3.9	2	1903	Scranton, Miss.	Pensacola, Fla.
110950	KJWF	Sch	Regina	114	96	87.8	25.5	7.6	2	1891	Machias, Me.	Portland, Me.
110552	.....	Sch.	Regulator	43	34	63.0	20.1	5.0	3	1882	Smyrna, N. C.	Charleston, S. C.
219338	LVBQ	Bkn.	Reino Marie Stewart	1,307	1,186	218.0	41.4	19.4	13	1919	Thomaston, Me.	Rockland, Me.
200310	.....	Slp.	Reliance	6	6	38.8	13.2	3.6	3	1903	Leemont, Va.	Crisfield, Md.
200445	.....	Sch.	Reliance	13	11	45.0	15.0	3.2	2	1903	Mon Louis, Ala.	Mobile, Ala.
201314	.....	Slp.	Reliance	7	7	41.0	14.3	2.7	4	1904	Fishing Creek, Md.	Crisfield, Md.
222122	.....	Slp.	Reliance	15	15	45.2	17.3	7.0	2	1917	St. Eustatius, W. I.	St. Thomas, V. I.
111266	KPQW	*Sch.	Remus	531	464	167.0	34.6	11.5	2	1900	Noank, Conn.	Fall River, Mass.
111161	.....	Sch.	Rena A. Callow	30	22	67.2	18.6	5.7	2	1897	Oriole, Md.	Cape Charles, Va.
216269	LKQN	Sch.	Rena A. Murphy ✚	483	424	165.2	35.3	11.4	7	1918	Mobile, Ala.	Mobile, Ala.
200857	.....	Sch.	Rena A. Percy	78	46	76.5	21.6	9.4	15	1908	East Boothbay, Me.	Pensacola, Fla.
110877	.....	Sch.	Rescue	27	19	60.7	18.2	5.0	2	1890	Pocomoke City, Md.	Annapolis, Md.

[1] Formerly Spanish schooner Providencia.
[2] Formerly schooner-yacht Vagrant.
[3] Formerly * schooner John T. Donohue.
[4] Formerly British schooner Ralph S. Parsons.
[5] Formerly sloop-yacht { (a Ranger. (b Sakuntala.
† Lost June 23, 1922.
‡ Composite.

MERCHANT SAILING VESSELS OF THE UNITED STATES—Continued.

Official No.	Signal letters.	Rig.	Name of vessel.	Gross tonnage.	Net tonnage.	Length.	Breadth.	Depth.	Crew.	When built.	Where built.	Home port (where permanent document issues).
						Feet.	*Feet.*	*Feet.*				
221939	.....	Sch.	Resolucion	26	26	49.3	16.6	6.0	3	1921	Mayaguez, P. R.	San Juan, P. R.
111392	KRMF	Sch.	Resolute	684	610	182.2	39.5	14.2	10	1902	Hoquiam, Wash.	San Francisco, Cal.
212167	LDKT	Slp. y.	†*Resolute*	99	99	91.5	21.1	12.0	27	1914	Bristol, R. I.	New York, N. Y.
206714	.....	Slp.	Resplandor	5	5	26.0	10.2	4.7	3	1909	Fajardo, P. R.	San Juan, P. R.
111168	.....	Slp.	Reta May	6	6	40.0	12.7	3.2	3	1897	Deals Island, Md.	Baltimore, Md.
110498	JVPM	Shp.	Reuce	1,924	1,601	229.2	41.0	27.1	17	1881	Kennebunk, Me.	Astoria, Oreg.
204565	.....	Slp.	Rew Brothers	6	6	41.5	14.6	3.2	4	1907	Justisville, Va.	Crisfield, Md.
212658	LDSW	Shp.	[1]*Rhine*	1,690	1,555	257.2	38.3	23.1	18	1886	Greenock, Scotland	Boston, Mass.
111357	.....	Slp.	Rhoda M. Parker	6	6	37.6	14.3	2.7	2	1901	Fishing Creek, Md.	Crisfield, Md.
111030	.....	[2]Slp.	Richard	183	174	102.8	29.7	7.8	4	1893	New London, Conn.	Salem, Mass.
110808	KGCV	Sch.	Richard Cromwell	118	112	98.5	26.5	6.6	5	1888	Madison, Md.	Baltimore, Md.
111394	.....	Sch.	Richard Robbins, sr.	26	16	49.5	18.3	5.4	6	1902	Greenwich, N. J.	Philadelphia, Pa.
110496	.....	Sch.	Richard Smith	16	13	61.0	15.0	4.2	6	1881	Dorchester County, Md.	Crisfield, Md.
21656	.....	Sch.	Richard Vaux	24	16	49.5	17.2	4.7	5	1866	Newport, N. J.	Philadelphia, Pa.
216161	LKMT	Sch.	Richard T. Green ✚	1,467	1,355	214.7	42.0	20.6	7	1918	Chelsea, Mass.	Pittsburgh, Pa.
111094	KMLS	[3]Sch.	Richardson	693	613	173.2	35.0	14.2	3	1895	Noank, Conn.	Philadelphia, Pa.
150621	.....	Sch.	[4]Richland Daisy ✚	1,046	994	211.0	35.0	16.6	8	1893	West Bay City, Mich.	Cleveland, Ohio.
206175	LBCF	Sch.	Richmond	288	265	135.3	26.5	9.0	6	1909	Sharptown, Md.	Baltimore, Md.
209216	.....	Slp.	Ringgold Brothers	29	22	56.0	19.2	5.3	6	1911	Oriole, Md.	Crisfield, Md.
200943	.....	Ywl. y.	[5]Rissa	19	19	39.3	14.3	5.2	1	1904	Gloucester, Mass.	Portland, Me.
21908	.....	Sch.	Rival	34	33	53.5	21.7	4.5	1	1869	San Francisco, Cal.	San Francisco, Cal.
130470	KHCN	[3]Sch.	[4]Riverside	863	845	176.0	36.8	17.3	4	1890	Brooklyn, N. Y.	New York, N. Y.
111162	.....	Slp.	River View	6	6	41.0	13.1	2.8	4	1897	Bishops Head, Md.	Crisfield, Md.
203763	.....	Sch.	Rizzo	16	10	44.9	16.6	3.8	3	1906	Bonfouca, La.	New Orleans, La.
110739	.....	Slp.	Robbie F. Sylvester	12	12	31.0	14.0	5.1	2	1887	Stonington, Conn.	Providence, R. I.
111366	.....	Sch.	Robbins	7	7	50.0	12.0	2.6	5	1901	Taylors Island, Md.	Baltimore, Md.
75589	INVS	Sch.	[6]Robert	155	147	111.2	23.6	8.5	4	1874	Laurel, Del.	Do.
111269	.....	Sch.	Robert Hood	22	16	58.0	21.1	4.2	4	1900	Logtown, Miss.	New Orleans, La.
110304	.....	Slp.	Robert Lambdin	9	9	36.7	12.4	3.9	3	1876	St. Michaels, Md.	Philadelphia, Pa.
110837	KGNW	Sch.	Robert Lewers	732	669	185.1	39.2	14.3	12	1889	Port Blakely, Wash.	Honolulu, Hawaii.
26649	HSTN	Sch.	[6]Robert McClintock	154	125	90.0	26.7	7.4	6	1858	Norwalk, Conn.	Baltimore, Md.
21984	.....	Sch.	Robert Pettis	65	62	79.0	22.0	7.5	3	1870	Essex, Conn.	Bath, Me.
7621	.....	Sch.	[7]Robert W.	93	82	82.0	26.0	7.0	4	1847	Piermont, N. Y.	Rockland, Me.
203701	.....	Sch.	Robert B. Burney	39	39	55.5	15.2	5.8	4	1906	Dover Bluff, Ga.	Tampa, Fla.
110241	.....	Sch.	Robert C. Christopher	6	6	44.0	11.0	2.6	3	1875	Crisfield, Md.	Crisfield, Md.
21976	.....	Sch.	Robert J. Poulson	29	19	59.2	20.4	4.6	2	1870	Accomac County, Va.	Philadelphia, Pa.
219634	LVQW	Sch.	Robert L. Bean	1,335	1,238	216.0	40.8	21.3	9	1920	Camden, Me.	Rockland, Me.
110436	.....	[3]Sch.	Robert L. Fryer ✚	527	501	175.0	33.3	11.3	6	1880	Detroit, Mich.	Chicago, Ill.
110602	.....	Sch.	Robert L. Rogers	45	30	66.0	22.6	6.5	4	1883	Somerset County, Md.	Reedville, Va.
111371	.....	Slp.	Robert L. Tawes	9	9	45.6	15.6	4.0	1	1901	Pocomoke City, Md.	Cape Charles, Va.
213634	.....	Slp.	Robert L. Webster	35	29	60.0	20.3	5.8	6	1915	Oriole, Md.	Crisfield, Md.
202699	KVDQ	Sch.	Robert P. Murphy ✚	697	572	175.3	37.1	13.5	8	1905	Bath, Me.	Mobile, Ala.
111223	KPDF	Sch.	Robert R. Hind	564	520	162.5	36.8	12.8	8	1899	Alameda, Cal.	San Francisco, Cal.
110500	.....	Sch.	Robert T. Lore	33	20	60.4	19.0	5.7	5	1881	Bridgeton, N. J.	Philadelphia, Pa.
209217	.....	Slp.	Robert W. Cole	25	20	54.7	18.3	5.1	6	1911	Oriole, Md.	Crisfield, Md.
111372	.....	Sch.	Robt. Jno. Beswick	105	80	80.0	26.5	6.0	4	1901	Milford, Del.	New Haven, Conn.
110601	.....	Sch.	Robert and Jennie	50	47	62.5	23.3	5.1	1	1883	San Francisco, Cal.	San Francisco, Cal.
111347	KQVP	[3]Sch.	Robesonia	955	866	195.0	35.0	17.6	4	1901	Noank, Conn.	Philadelphia, Pa.
111339	KQTG	Slp.	Rockland	481	403	163.6	34.3	10.4	2	1901	Bath, Me.	Fall River, Mass.
218534	LSBP	Bkn	Rolph ✚	1,386	1,224	231.4	43.5	18.6	13	1919	Rolph, Cal.	San Francisco, Cal.
202878	.....	Sch.	Romance	130	96	103.0	25.2	11.6	14	1906	Essex, Mass.	New Bedford, Mass.
111108	KMQP	Sch.	Rondout	831	764	181.6	35.3	16.1	3	1896	Bath, Me.	New York, N. Y.
111367	.....	[3]Slp.	Roosevelt	6	6	36.0	14.0	2.5	3	1901	Cambridge, Md.	Baltimore, Md.
110528	.....	Sch.	Rosa A.	36	22	59.6	20.6	4.8	4	1882	Biloxi, Miss.	New Orleans, La.
221287	MCTD	Sch.	[8]Rosa Ferlita	673	590	169.0	37.4	13.2	7	1918	Meteghan, Nova Scotia	Tampa, Fla.
111244	.....	Sch.	Rosa Lambert ✚	25	16	48.0	17.1	5.1	5	1899	Essington, Pa.	Philadelphia, Pa.
219579	.....	Sch.	Rosa Maria	63	63	69.5	21.1	9.9	4	1920	Catano, P. R.	San Juan, P. R.
111049	.....	Sch.	Rosa Pierce	8	8	41.5	13.2	3.0	1	1893	North River, N. C.	Beaufort, N. C.
21264	.....	Sch.	Rosalie	15	14	39.5	14.6	4.4	5	1880	Key West, Fla.	Key West, Fla.
111019	.....	Sch.	Rosalie M.	8	7	33.0	12.6	3.6	2	1893	Biloxi, Miss.	Port Lavaca, Tex.
216202	LKNP	Sch.	Rosalie Hull	826	711	184.5	38.0	14.7	8	1918	Savannah, Ga.	Savannah, Ga.
111293	KQDL	Sch.	Rosamond	1,030	985	201.0	41.0	17.0	11	1900	Benicia, Cal.	San Francisco, Cal.
215655	.....	Slp.	Rose	8	8	36.6	12.7	2.5	2	1917	Double Bayou, Tex.	Galveston, Tex.
215706	.....	[3]Sch.	Rose	443	421	184.6	23.9	11.2	2	1917	Pocomoke City, Md.	Philadelphia, Pa.
216507	LMBF	Sch.	Rose Mahony ⊙	2,051	1,933	260.7	48.3	22.4	13	1918	Benicia, Cal.	San Francisco, Cal.
111234	.....	Slp.	Rose E. Chelton	8	8	42.0	14.2	3.3	2	1899	Landonville, Md.	Reedville, Va.
21208	.....	Slp.	Rosebud	32	31	52.1	19.4	5.2	2	1856	Guilford, Conn.	Greenport, N. Y.
110773	.....	Cat.	Rosebud	6	5	26.8	11.0	4.4	1	1885	Osterville, Mass.	Vineyard Haven, Mass.
215861	LJMB	Sch.	Rosemary ✚	901	790	184.0	38.0	16.2	9	1917	Handsboro, Miss.	New Orleans, La.
212568	LDPM	Sch.	[9]Roseway	291	244	120.0	28.4	12.4	7	1907	Shelburne, Nova Scotia	Port Arthur, Tex.
111201	.....	Sch.	Rosie Agnes	6	6	41.2	12.0	2.6	3	1896	Bishops Head, Md.	Baltimore, Md.
110490	.....	Sch.	Rosie Beatrice	25	24	54.8	18.5	4.7	2	1881	Madison, Md.	Washington, D. C.
21622	.....	Sch.	Rough and Ready	56	53	69.0	24.4	5.1	3	1864	San Francisco, Cal.	San Francisco, Cal.

[1] Formerly British ship Rhine.
[2] Formerly schooner Paisley.
[3] Formerly yawl-yacht Explorer.
[4] Formerly schooner-barge N. and W. 3.
[5] Formerly schooner John A. Curtis.
[6] Formerly schooner Wm. F. Burden.
[7] Formerly schooner (a Entire. b Robert A. Kinnier.
[8] Formerly British schooner E. L. Comeau.
[9] Formerly British schooner Roseway.
† Composite.

MERCHANT SAILING VESSELS OF THE UNITED STATES—Continued.

Official No.	Signal letters.	Rig.	Name of vessel.	Gross tonnage.	Net tonnage.	Length.	Breadth.	Depth.	Crew.	When built.	Where built.	Home port (where permanent document issues).
						Feet.	*Feet.*	*Feet.*				
205803		Sch.	Rover	14	8	45.0	16.8	2.9	2	1908	Bay St. Louis, Miss	Gulfport, Miss.
213974	LFVK	Slp. y.	Rowdy	22	22	51.0	14.4	8.6	2	1916	Bristol, R. I	New York, N. Y.
110563		Sch.	Roxanna Frances	60	45	81.2	23.2	6.4	3	1882	Pocomoke City, Md	Annapolis, Md.
213228		Slp.	Roy	6	6	26.4	12.2	3.3	1	1901	Port Republic, N. J	Tuckerton, N. J.
21219		Sch.	Rozella	36	26	54.3	16.4	6.8	1	1840	Essex, Mass	Rockland, Me.
110803		Slp.	Ruby	6	5	31.9	13.2	3.2	1	††1888	Greenport, N. Y	Bridgeport, Conn.
111160		Slp.	Ruby	6	6	37.8	12.3	2.5	4	1897	Hudson, Md	Baltimore, Md.
110956		Slp.	Ruby G. Ford	9	5	45.0	15.6	2.6	4	1891	Fairmount, Md	Crisfield, Md.
110263	JRKP	Sch.	Rufus E. Wood	1,432	1,350	200.1	40.4	24.5	11	1875	Deering, Me	San Francisco, Cal.
110999		Sch.	Russell C	10	9	52.0	15.0	3.1	6	1892	Oxford, Md	Baltimore, Md.
210909	LWHV	Bkn.	Russell Havilside ✚	2,263	2,132	266.5	46.0	24.1	6	1920	Rolph, Cal	San Francisco, Cal.
111416		Sch.	Russell De Hughlett	32	27	65.6	19.2	5.6	3	1902	Madison, Md	Baltimore, Md.
111370		Sch.	Russell A. Wingate	31	31	66.8	19.4	5.4	4	1901	....do	Do.
205763		Slp.	Russell and Alice	16	12	49.4	15.7	4.2	5	1908	Oriole, Md	Do.
111365		Slp.	Ruth	8	8	43.2	14.5	3.7	4	1901	....do	Do.
[1]11382		Sch.	Ruth	16	11	47.6	17.0	3.3	4	1901	De Lisle, Miss	Gulfport, Miss.
[2]03570		Slp.	Ruth	7	5	39.0	14.0	3.0	4	1906	Deepcreek, Va	Baltimore, Md.
111250		Slp.	Ruth C	6	6	37.0	13.6	3.2	3	1899	Fairmount, Md	Reedsville, Va.
75839		Sch.	[1]Ruth Decker	122	35	98.6	27.0	6.6	3	1876	Port Jefferson, N. Y	Elizabeth City, N. C.
205426		Slp.	Ruth Logan	10	5	32.0	12.6	6.0	1	1908	Portland, Conn	Salem, Mass.
219194	LVJQ	Sch.	Ruth Martin	875	792	191.1	37.8	16.9	8	1920	Portland, Me	Boston, Mass.
110082		Sch.	Ruth A. Price	69	66	73.3	23.8	7.9	5	1873	Somerset County, Md	Miami, Fla.
212668		Slp.	Ruth A. Thomas	30	25	56.4	19.7	5.6	6	1914	Oriole, Md	Crisfield, Md.
200241		Sch.	Ruth A. Welles	31	12	74.0	20.0	8.0	9	1903	Pensacola, Fla	Tampa, Fla.
201587	KTNC	Sch.	Ruth E. Merrill ✚⊙	3,003	2,359	301.0	48.2	23.7	12	1904	Bath, Me	Portland, Me.
213013		Sch.	Ruth and Margaret	118	77	102.5	23.2	11.4	17	1915	Essex, Mass	Boston, Mass.
219749	LWBC	*Sch.	Ruxton ✚	1,281	1,210	228.0	38.0	19.1	5	1920	Baltimore, Md	Baltimore, Md.
			S.									
23141		Sch.	S. Sawyer	69	66	72.4	22.7	6.0	3	1859	Bristol, Me	Washington, D. C.
116595		Sch.	S. A. Holland	10	9	50.0	14.7	3.3	6	1893	Marion, Md	Crisfield, Md.
115447		Sch.	S. C. Kemble	25	15	49.5	18.4	4.9	3	1875	Newport, N. J	Washington, D. C.
115198		Sch.	S. E. Coulbourn	27	18	57.2	19.4	5.9	2	1873	Somerset County, Md	Do.
116145	KGMH	Bkn.	S. G. Wilder	604	557	166.8	37.3	14.0	9	1887	Port Blakely, Wash	Mobile, Ala.
206694		Slp.	S. H. Tolley	8	7	42.0	15.3	2.7	4	1909	Fishing Creek, Md	Crisfield, Md.
200253		Slp.	S. J. Bennett	7	7	43.0	15.0	3.2	3	1903	Inverness, Md	Baltimore, Md.
23823		Sch.	S. J. Delan	36	23	59.4	20.0	5.2	3	1869	Islip, N. Y	Do.
23761		Sch.	S. J. Tilden	613	582	172.0	32.0	13.4	6	1869	Cleveland, Ohio	Detroit, Mich.
115502		Sch.	S. K. Parks	5	5	47.0	13.0	3.0	4	1876	Somerset County, Md	Baltimore, Md.
115551		Sch.	S. L. Bowen	24	16	51.3	19.0	4.5	3	1877	Wicomico County, Md	Reedville, Va.
116130	KDNQ	Sch.	S. N. Castle	514	464	155.8	35.1	13.7	9	1886	Port Blakely, Wash	San Francisco, Cal.
107282		*Sch.	[2]‡S. O. Co. C. (T)	3,200	2,902	366.0	44.0	22.2	9	1897	Cleveland, Ohio	Chicago, Ill.
141698	KSBP	*Sch.	[3]‡S. O. Co. No. 91 (T) ⊙	2,019	1,851	246.6	42.0	21.2	12	1900	West Superior, Wis	San Francisco, Cal.
117195	KSCL	*Sch.	[4]‡S. O. Co. No. 93 (T) ⊙	2,473	1,857	280.1	45.4	23.4	12	1902	Bath, Me	Do.
200955	KTDJ	*Sch.	‡S. O. Co. No. 95 (T) ⊙	4,212	3,708	360.5	50.0	27.0	16	1904	Shooters Island, N. Y	Do.
201088	KWCH	*Sch.	S. T. Co. No. 2 ✚	526	430	148.5	36.0	12.2	3	1907	Bath, Me	Bath, Me.
204654		*Sch.	S. T. Co. No. 4 ✚	526	421	150.7	35.9	12.3	3	1907	....do	Do.
115683		Sch.	S. V. Turner	5	5	37.6	9.4	2.6	1	1879	York County, Va	Newport News, Va.
115672		Sch.	S. W. Darby, jr	48	46	70.0	23.0	4.5	4	1879	Milford, Del	Baltimore, Md.
222041		Sch.	S. W. Sheppard	40	24	61.5	20.0	6.0	9	1922	Dorchester, N. J	Philadelphia, Pa.
116058		Sch.	S. J. D. Wilson	33	32	65.1	18.1	5.2	2	1885	Madison, Md	Baltimore, Md.
201996		Sch.	Sada	56	49	78.5	21.0	5.6	3	1908	Pocomoke City, Md	Patchogue, N. Y.
201560		Sch.	Sadie	10	10	44.2	13.3	2.7	1	1901	Atlantic, N. C	Beaufort, N. C.
202152		Slp.	Sadie	8	8	33.5	10.5	3.1	1	1905	St. Michael, Alaska	St. Michael, Alaska.
201014		Slp.	Sadie D	6	5	41.0	14.0	2.5	3	1901	Choscounessex, Va	Reedville, Va.
205692		Slp.	Sadie Francis	15	12	49.8	10.6	3.9	5	1903	Deals Island, Md	Crisfield, Md.
116290		Sch.	Sadie Page	9	8	53.5	15.5	2.6	6	1889	Tilghmans Island, Md	Baltimore, Md.
117172		Sch.	Sadie F. Lewis	25	25	68.0	19.6	5.6	9	1902	Inverness, Md	Do.
202266		Sch.	Sadie and Alice	11	7	36.2	12.5	5.5	4	1901	Boston, Mass	Boston, Mass.
157506		Sch.	[5]SAGAMORE	3,250	2,926	369.4	45.0	22.5	10	1898	Cleveland, Ohio	Cleveland, Ohio.
110742		Slp.	Saginaw	7	5	37.9	13.2	3.0	1	1896	Crisfield, Md	Reedville, Va.
115905		Sch.	St. Bartolomeo	27	18	56.8	20.0	4.0	3	1882	Bayou Bois Dore, Miss	New Orleans, La.
210231	LKPS	Sch.	St. Johns, N. F ✚	2,046	1,906	254.1	43.3	23.9	10	1918	Bath, Me	New York, N. Y.
116362	KHPV	Bk.	St. Katherine	1,201	1,090	202.8	39.3	19.1	13	1890	.....do	San Francisco, Cal.
23801	JHDG	Slp.	St. Nicholas	1,798	1,687	206.9	42.8	19.8	10	1869	.....do	Astoria, Oreg.
115300	JQDN	Slp.	St. Paul	1,893	1,824	223.2	42.1	19.7	11	1874	....do	Port Townsend, Wash.
23506		Sch.	St. Thomas	62	59	71.4	25.0	5.5	2	1868	San Francisco, Cal	San Francisco, Cal.
111323	KQNH	*Sch.	[6]Salem ✚	703	703	179.0	35.0	12.3	1	1900	Bethel, Del	Philadelphia, Pa.
117196	KSCM	Sch.	Salem ✚	767	698	195.0	41.0	15.0	10	1902	San Francisco, Cal	New York, N. Y.
210211	LKNR	*Sch.	Salem	801	731	177.6	35.0	15.6	6	1918	Baltimore, Md	Philadelphia, Pa.
116900	KPMQ	Sch y.	Sallie	20	20	54.8	14.3	4.7	2	1899	Spring Lake, Mich	Chicago, Ill.
116388		Sch.	Sallie Guy	51	45	62.1	22.8	4.8	1	1891	Freeport, Fla	Pensacola, Fla.

[1] Formerly schooner Josie Crowley.
[2] Formerly *schooner {a Antrim. b S. O. Co. No. 96.
[3] Formerly schooner-barge Loyalty.
[4] Formerly schooner-barge {a S. O. Co., No. 93. b P. C. O. Co., No. 3.
[5] Formerly schooner David Z. Norton.
[6] Formerly schooner-barge R. J. Camp.
† Rebuilt, 1888.
‡ Steel.

MERCHANT SAILING VESSELS OF THE UNITED STATES—Continued.

Official No.	Signal letters.	Rig.	Name of vessel.	Gross tonnage.	Net tonnage.	Length.	Breadth.	Depth.	Crew.	When built.	Where built.	Home port (where permanent document issues).
						Feet.	*Feet.*	*Feet.*				
116383	.....	Sch.	Sallie L. Bramble.....	10	9	50.0	14.7	3.5	6	1890	Whitehaven, Md.....	Baltimore, Md.
115812	.....	Slp.	Sallie R. A.....	14	8	40.2	15.1	4.5	4	1881	Camden, N. J.....	Philadelphia, Pa.
213968	LFVB	Slp. y.	Sally Ann.....	22	22	51.0	14.4	8.6	3	1916	Bristol, R. I.....	Fall River, Mass.
217315	LPCN	Sch.	Sally Persis Noyes.....	1,034	912	187.0	38.3	19.4	9	1918	Harrington, Me.....	Boston, Mass.
215732	LJDQ	Sch.	Sally Wren.....	863	754	190.0	38.0	14.7	8	1917	Savannah, Ga.....	Savannah, Ga.
116364	KHRG	Sch.	Salvator.....	467	385	160.0	36.0	11.6	8	1890	Eureka, Cal.....	San Francisco, Cal.
117080	KRFM	Sch.	Samar.....	710	673	189.0	38.5	14.0	10	1901	Alameda, Cal.....	Do.
22976	HRLW	Sch.	Samuel Castner, jr.....	239	200	119.8	29.3	10.0	4	1863	Milford, Del.....	Newport News, Va.
115520	.....	Slp.	Samuel Hanners.....	10	6	38.4	13.0	3.0	3	1877	Newport, N. J.....	Philadelphia, Pa.
23969	JKTH	Sch.	Samuel Hart.....	210	175	104.0	29.3	9.9	5	1871	Waldoboro, Me.....	Boston, Mass.
116479	.....	Sch.	Samuel Lake.....	26	15	52.0	18.3	5.2	6	1892	Bridgeton, N. J.....	Philadelphia, Pa.
115225	.....	Sch.	Samuel E. Egerton.....	10	9	40.1	15.6	3.0	6	1873	Onancock, Va.....	Baltimore, Md.
115558	.....	Slp.	Samuel J. Tilden.....	7	7	37.8	13.9	2.7	4	1876	Messongo, Va.....	Reedville, Va.
116300	.....	Sch.	Samuel M. Buckman.....	7	7	45.6	11.5	3.0	1	1889	Smyrna, N. C.....	Beaufort, N. C.
116297	.....	Sch.	Samuel S. Smyth.....	10	9	53.0	13.9	3.4	2	1889	Monie, Md.....	Reedville, Va.
215731	LJDP	*Sch.	Samuel W. Fancher..... ✚	1,972	1,797	262.8	44.1	21.0	4	1917	Bath, Me.....	New York, N. Y.
117188	KSCF	Sch.	Samuel W. Hathaway..... ✚	1,038	906	206.5	38.3	18.4	9	1902	Brewer, Me.....	Boston, Mass.
115504	JSCB	*Sch.	San Joaquin.....	1,551	1,523	219.8	41.6	24.2	3	1876	Freeport, Me.....	New York, N. Y.
204246	.....	Sch.	San Jose.....	14	14	40.0	13.0	5.5	3	1907	Rio Grande, P. R.....	San Juan, P. R.
23103	.....	Sch.	San Mateo.....	15	14	41.5	14.0	4.4	1	1854	San Francisco, Cal.....	Port Townsend, Wash.
221232	.....	Slp.	San Rafael.....	14	14	43.5	13.4	6.0	3	1921	Boqueron, P. R.....	San Juan, P. R.
23838	JHQN	Sch.	Sandy Hook.....	106	101	89.4	23.6	7.3	4	1870	East Haddam, Conn.....	Baltimore, Md.
115437	JRNP	Shp.	Santa Clara.....	1,535	1,453	209.5	40.0	25.5	18	1876	Bath, Me.....	San Francisco, Cal.
215330	LHMQ	Sch.	Santa Isabel.....	1,969	1,969	216.5	42.6	25.2	6	1917	Hoquiam, Wash.....	Seattle, Wash.
116964	KPTH	Sch.	Santa Paula (T).....	650	632	183.1	30.3	16.1	7	1900	Fairhaven, Cal.....	San Francisco, Cal.
217402	LPHG	Sch.	Santa Rosa..... ✚	695	627	169.5	37.8	13.4	8	1918	Milton, Fla.....	Pensacola, Fla.
116973	KQCL	Sch.	[1] SANTIAGO (T).....	979	928	198.1	33.0	19.8	11	1885	Belfast, Ireland.....	San Francisco, Cal.
214850	LGTS	Sch.	Santino.....	2,491	2,290	268.8	42.2	24.0	16	1917	Aberdeen, Wash.....	New York, N. Y.
116454	.....	Sch.	Sanxton Hubbard.....	11	8	58.0	15.1	3.6	6	1891	Solomons Island, Md.....	Crisfield, Md.
207193	.....	Slp.	Sara.....	6	6	32.5	12.8	3.8	3	1910	Boqueron, P. R.....	San Juan, P. R.
117076	.....	Slp.	Sarah.....	6	6	36.3	11.9	2.7	1	1901	Swansboro, N. C.....	Beaufort, N. C.
115000	.....	Slp.	Sarah M.....	8	8	32.9	13.2	2.9	1	1871	Brookhaven, N. Y.....	New York, N. Y.
23039	.....	Slp.	Sarah Alice.....	27	26	43.8	17.6	5.3	2	1854	Greenport, N. Y.....	Greenport, N. Y.
115347	JQRD	Sch.	Sarah Eaton.....	199	154	110.0	29.0	9.0	5	1874	Calais, Me.....	Eastport, Me.
215408	.....	Sch.	Sarah Ford.....	28	17	55.0	19.4	3.8	6	1917	Biloxi, Miss.....	Gulfport, Miss.
116135	.....	Sch.	Sarah Frances.....	8	7	41.4	10.6	2.8	1	1886	North River, N. C.....	Beaufort, N. C.
202703	.....	Sch.	Sarah Kennedy.....	23	15	53.9	19.8	3.7	5	1905	Biloxi, Miss.....	Gulfport, Miss.
22770	.....	Sch.	Sarah Maria.....	48	45	65.0	22.2	5.4	2	1856	Cold Spring, N. Y.....	Patchogue, N. Y.
23502	JLVC	Sch.	Sarah Quinn.....	113	108	88.0	27.7	7.2	3	1868	Tuckerton, N. J.....	Cold Spring, N. Y.
116517	.....	Sch.	Sarah Wilson.....	15	10	50.0	14.3	3.8	1	1892	North River, N. C.....	New Bern, N. C.
116088	KDGW	Sch.	Sarah E. Lee.....	103	74	83.2	23.0	8.6	6	1888	Essex, Mass.....	Fall River, Mass.
116787	.....	Sch.	Sarah W. Wingate.....	34	34	70.8	19.4	5.2	3	1897	Madison, Md.....	Baltimore, Md.
115062	.....	Sch.	Sarah Ann Carpenter.....	65	62	75.0	25.8	5.1	1	1883	Tottenville, N. Y.....	New York, N. Y.
211872	LDHV	*Sch.	Satilla.....	944	922	181.4	40.0	15.4	4	1913	Wilmington, Del.....	Do.
117087	KRGQ	*Sch.	Saucon.....	955	866	195.0	35.0	17.6	4	1901	Noank, Conn.....	Philadelphia, Pa.
116020	.....	Sch.	Saucy Jane.....	10	9	45.6	14.3	3.9	2	1884	Somerset County, Md.....	Baltimore, Md.
212550	LDPB	*Sch.	Savannah..... ✚	944	922	181.4	40.0	15.4	4	1914	Wilmington, Del.....	New York, N. Y.
116860	.....	Sch.	Scarborough.....	34	20	59.9	19.8	5.2	3	1898	Leesburg, N. J.....	Philadelphia, Pa.
117165	.....	Slp.	Schley.....	15	12	37.9	16.3	4.8	3	1902	Charleston, S. C.....	Charleston, S. C.
115167	.....	Sch.	Scotia..... ✚	903	858	210.9	34.5	13.4	6	1873	Cleveland, Ohio.....	Buffalo, N. Y.
115500	.....	Sch.	Scottish Chief.....	8	8	52.0	13.3	3.4	6	1876	Somerset County, Md.....	Baltimore, Md.
130856	KPTC	*Sch.	[2] Scranton.....	489	412	163.8	34.2	10.5	3	1900	Bath, Me.....	New York, N. Y.
116870	.....	Slp.	Screamer.....	20	15	42.7	16.5	4.3	1	1893	Half Moon, Ga.....	Savannah, Ga.
117041	.....	Sch. y.	[3] Scud.....	19	16	45.7	13.2	6.5	1	1901	South Boston, Mass.....	Boston, Mass.
116183	.....	Slp.	Sea Bird.....	9	8	38.2	12.6	3.6	2	1887	Collington, N. C.....	Washington, N. C.
221832	.....	Sch.	Seabreeze.....	30	20	46.5	20.6	3.8	1	1921	Pensacola, Fla.....	Pensacola, Fla.
116746	.....	Slp.	Seabright.....	8	6	41.3	15.6	3.2	4	1896	Oriole, Md.....	Crisfield, Md.
117148	.....	Sch.	Seaconnet.....	65	40	78.5	20.8	9.2	9	1902	Essex, Mass.....	Pensacola, Fla.
213829	.....	Sch. y.	Seafarer.....	30	26	53.3	15.5	8.4	2	1914	Boston, Mass.....	Albany, N. Y.
141268	.....	Slp.	[4] Sea Fox.....	5	5	27.3	12.4	3.0	1	1887	Patchogue, N. Y.....	New Haven, Conn.
116216	KFGC	Sch.	*Sea Fox*.....	101	96	96.5	23.9	12.0	10	1888	Wilmington, Del.....	New York, N. Y.
207100	.....	Slp.	Sea Fox.....	9	7	30.0	13.6	4.0	2	1891	Monumont Beach, Mass....	Galveston, Tex.
206919	.....	*Slp.	Sea Hopper.....	8	8	35.0	13.0	2.5	2	1906	Olivia, Tex.....	Port Lavaca, Tex.
115572	JSPW	*Sch.	Sea King.....	1,491	1,361	210.6	39.4	24.1	3	1877	Bowdoinham, Me.....	New York, N. Y.
116790	.....	Slp.	Sea King.....	6	6	39.5	12.5	2.8	5	1897	Hudson, Md.....	Crisfield, Md.
117176	.....	Slp.	Sea Witch.....	10	10	34.1	11.0	4.0	1	1902	Ballard, Wash.....	Port Townsend, Wash.
22036	.....	Sch.	Seaman's Bride.....	28	17	54.0	16.3	5.8	6	1856	Somerset County, Md.....	Philadelphia, Pa.
219002	LTDF	*Sch.	Searsport..... ✚	1,321	1,193	229.3	37.9	18.8	4	1919	Sandy Point, Me.....	Do.
126652	KHGR	Sch.	[5] Sedgwick.....	605	473	165.3	36.1	13.2	6	1890	Thomaston, Me.....	New York, N. Y.
116940	KPQR	Sch.	Sehome.....	626	596	182.3	37.9	13.3	5	1899	New Whatcom, Wash.....	Jacksonville, Fla.
211728	.....	Sch.	Seminole.....	72	39	80.0	21.0	9.1	10	1913	Pensacola, Fla.....	Pensacola, Fla.
130731	KMWF	*Sch.	[6] *Semper Fidelis*.....	1,060	1,037	200.2	34.2	20.0	7	1884	Hamburg, Germany.....	New Orleans, La.
22480	.....	Sch.	Senator.....	25	24	48.2	15.5	5.5	2	1837	Essex, Mass.....	Vinalhaven, Me.

[1] Formerly {a British bark Santiago. {b Hawaiian bark Santiago.
[2] Formerly schooner-barge Norton.
[3] Formerly schooner-yacht Sibyl.
[4] Formerly ga. s. Lavinia.
[5] Formerly schooner Carrie T. Balano.
[6] Formerly {a German bark Senta. {b Bark Number Three.

MERCHANT SAILING VESSELS OF THE UNITED STATES—Continued.

Official No.	Signal letters.	Rig.	Name of vessel.	Gross tonnage.	Net tonnage.	Length.	Breadth.	Depth.	Crew.	When built.	Where built.	Home port (where permanent document issues).
						Feet.	*Feet.*	*Feet.*				
116029	KGVD	*Sch.	[1] *Seneca*	2,208	2,070	283.7	42.0	24.6	6	1884	Chester, Pa.	New York, N. Y.
22029	.....	Sch.	Senora	52	52	71.3	21.7	5.7	3	1865	Talbot County, Md.	Baltimore, Md.
116367	.....	Sch.	Serafina C	49	49	65.0	22.6	5.6	5	1890	Bay Point, Fla.	Key West, Fla.
117194	.....	Slp.	Seth T. Bozman	5	5	37.0	12.7	2.9	3	1902	Monie, Md.	Crisfield, Md.
115160	JMDH	Sch.	Seth W. Smith	198	157	114.0	28.2	9.3	5	1872	Calais, Me.	Calais, Me.
205899	KWSN	*Sch.	[2]†700	934	881	187.2	34.0	16.3	4	1908	Camden, N. J.	Perth Amboy, N. J.
205946	KWTD	*Sch.	[3]†701	934	881	187.2	34.0	16.3	4	1908	.....do	Do.
205947	KWTF	*Sch.	[4]†702	934	881	187.2	34.0	16.3	4	1908	.....do	Do.
206007	KWTQ	*Sch.	[5]†704	934	881	187.2	34.0	16.3	4	1909	.....do	Do.
206008	KWTR	*Sch.	[6]†705	934	881	187.2	34.0	16.3	4	1909	.....do	Do.
206032	KWVB	*Sch.	[7]†706	934	881	187.2	34.0	16.3	4	1909	.....do	Do.
206031	KWTV	*Sch.	[8]†707	934	881	187.2	34.0	16.3	4	1909	.....do	Do.
209872	.....	*Sch.	†741	680	617	167.3	35.6	12.8	3	1912	Philadelphia, Pa.	Do.
209873	.....	*Sch.	†742	680	617	167.3	35.6	12.8	3	1912	.....do	Do.
3803	KPHS	*Sch.	[9] 780	920	824	187.4	34.2	18.1	3	1899	Bath, Me.	Do.
3806	KPJV	*Sch.	[10] 781	931	823	188.1	34.2	18.1	2	1899	.....do	Do.
3832	KPSQ	*Sch.	[11] 783	923	795	188.6	34.2	18.2	4	1900	.....do	Do.
3838	KPVJ	*Sch.	[12] 784	919	808	188.4	34.0	18.0	2	1900	.....do	Do.
136781	.....	*Sch.	[13] 785	495	492	154.0	31.0	15.0	2	1900	Perth Amboy, N. J.	Do.
157558	KPNG	*Sch.	[14] 786	495	492	141.6	31.0	15.0	3	1899	.....do	Do.
51255	.....	*Slp.	[15] 787	455	455	139.5	33.0	10.9	2	1896	Elkton, Md.	Do.
31442	.....	*Slp.	[16] 788	566	549	166.0	32.2	13.6	2	1882	Perth Amboy, N. J.	Do.
31436	.....	*Slp.	[17] 790	542	524	168.0	32.8	13.0	2	1880	Tottenville, N. Y.	Do.
31437	.....	*Slp.	[18] 791	540	523	167.0	32.4	13.0	3	1880	Perth Amboy, N. J.	Do.
31435	.....	*Slp.	[19] 793	529	511	163.7	32.4	12.1	2	1880	.....do	Do.
31455	.....	*Slp.	[20] 794	434	421	146.6	32.3	12.3	2	1882	.....do	Do.
31459	.....	*Slp.	[21] 795	466	456	146.2	32.7	12.7	2	1882	.....do	Do.
31451	.....	*Slp.	[22] 796	455	442	147.0	32.4	12.3	2	1882	.....do	Do.
31447	.....	*Slp.	[23]797	417	403	140.0	32.5	12.3	3	1881	.....do	Do.
31448	.....	*Slp.	[24]798	449	435	145.0	33.0	14.4	2	1881	.....do	Do.
204802	KWLR	*Sch.	Severn	780	762	206.0	35.3	13.4	3	1907	Sharptown, Md.	Baltimore, Md.
201006	KWQD	*Sch.	[25]Shamokin	829	829	193.0	35.2	13.7	3	1904	Elkton, Md.	New York, N. Y.
116920	.....	Slp.	Shamrock	6	6	37.5	13.8	3.0	4	1899	Fairmount, Md.	Crisfield, Md.
116963	KPTG	*Sch.	Sharon	482	406	163.6	34.2	10.3	4	1900	Bath, Me.	Boston, Mass.
23781	.....	Sch.	Sharpshooter	54	51	74.4	24.0	5.7	2	1867	Glenwood, N. Y.	New York, N. Y.
213975	LFVM	Slp. y.	Shawara	22	22	51.0	14.4	8.6	3	1916	Bristol, R. I.	Boston, Mass.
115550	.....	Sch.	Shearwater	20	15	52.0	18.0	4.2	2	1877	St. Michaels, Md.	Elizabeth City, N. C.
116466	.....	Sch.	Shelleyld	64	61	73.8	20.6	8.7	8	1891	Gloucester, Mass.	Pensacola, Fla.
117254	KSLR	*Sch.	SHENANGO (T) ⊙	2,365	1,824	298.0	44.8	21.9	15	1903	Bath, Me.	Port Arthur, Tex.
117211	.....	Slp.	Sherman	12	7	38.0	15.0	4.2	3	1902	Dorchester, N. J.	Philadelphia, Pa.
218751	LSKT	*Sch.	Sherwood ✚	1,281	1,210	228.0	38.0	19.1	4	1919	Baltimore, Md.	Baltimore, Md.
116464	.....	*Sch.	Shickshinny	836	800	191.7	33.9	15.9	3	1891	Noank, Conn.	New York, N. Y.
207197	LBJK	Slp. y.	‡Shimna	34	21	58.0	14.3	9.1	6	1910	Bristol, R. I.	Do.
116329	.....	Sch.	Sidney	13	6	47.2	18.2	4.0	3	1890	Madisonville, La.	New Orleans, La.
204560	KWHS	*Sch.	Sidney	745	648	180.9	35.1	14.1	3	1907	Bath, Me.	New York, N. Y.
116764	.....	Sch.	SIDNEY G. THOMAS	3,200	2,912	366.0	44.0	22.2	8	1897	Cleveland, Ohio	Duluth, Minn.
116740	.....	Sch.	Sidney R. Riggin	10	10	55.5	14.1	3.8	6	1896	Oriole, Md.	Crisfield, Md.
117085	.....	Slp.	Sigsbee	9	9	47.0	15.8	3.8	5	1901	Deals Island, Md.	Do.
116797	.....	Sch.	Silas Stearns	41	39	67.5	19.8	7.0	6	1897	Milton, Fla.	Pensacola, Fla.
116834	KNMF	*Sch.	Silver Brook	904	842	194.0	34.8	17.6	4	1898	Noank, Conn.	Philadelphia, Pa.
116310	.....	Slp.	Silver City	6	6	26.5	12.4	3.1	2	1886	Meriden, Conn.	Greenport, N. Y.
116048	.....	Sch.	Silver Spray	21	20	52.0	16.2	3.3	5	1894	Sponge Harbor, Fla.	Tampa, Fla.
116738	.....	Slp.	Silver Spray	9	5	40.8	13.9	3.7	4	1896	Crisfield, Md.	Crisfield, Md.
115816	.....	Sch	Silver Wave	28	27	52.4	18.0	5.4	2	1881	Lebanon, Del.	Reedville, Va.
116045	.....	Slp.	Silvie	5	5	26.1	12.5	3.4	1	1885	City Island, N. Y.	Bridgeport, Conn.
214349	LGFW	*Sch.	[26]SIBLA (T)	2,237	2,111	278.2	41.9	24.4	13	1890	Port Glasgow, Scotland	Los Angeles, Cal.
116350	.....	Sch	Simmons	62	59	76.5	23.0	6.2	2	1890	Cambridge, Md.	Norfolk, Va.
116328	.....	Slp.	Simon Banks	9	9	31.5	14.8	3.7	1	1890	Southport, Conn.	Bridgeport, Conn.
202708	.....	Sch.	Sioux	17	9	50.3	18.8	3.6	3	1906	Biloxi, Miss.	New Orleans, La.
116741	.....	Sch.	SIR ISAAC LOTHIAN BELL	3,418	3,158	365.5	45.8	23.0	8	1896	West Bay City, Mich.	Duluth, Minn.
217405	LPHM	Sch.	Sir Thomas J. Lipton ✚	1,358	1,188	209.1	41.8	19.5	11	1918	Brunswick, Ga.	New York, N. Y.
115859	.....	Sch.	Sisters	23	22	69.0	16.9	4.1	3	1882	St. Michaels, Md.	Baltimore, Md.
208355	.....	Slp. y.	Siwash	19	19	40.7	11.4	4.9	2	1911	Terminal Island, Cal.	Los Angeles, Cal.
211233	LCWR	*Sch.	Skipjack	739	642	177.6	35.0	14.5	3	1913	Noank, Conn.	Philadelphia, Pa.
215546	LHST	*Sch.	Smith & Terry No 1 ✚	1,156	1,097	203.6	41.2	16.7	4	1917	Bethel, Del.	New York, N. Y.
216876	LMTF	*Sch.	Smith & Terry No. 2 ✚	1,251	1,198	221.1	41.0	16.5	5	1918	.....do	Do.
221141	MCPN	*Sch.	Smith & Terry No. 3	2,219	2,125	267.3	46.0	23.6	6	1921	Salisbury, Md.	Do.
116915	.....	Sch.	Smith K. Martin	50	33	73.7	22.7	5.8	3	1899	Pocomoke City, Md.	Baltimore, Md.

[1] Formerly {a} Schooner-barge Seneca; {b} U. S. S. Seneca.
[2] Formerly schooner-barge Bear Creek.
[3] Formerly schooner-barge Buffalo.
[4] Formerly schooner-barge Bucklen.
[5] Formerly schooner-barge Blackwood.
[6] Formerly schooner-barge Buck Mountain.
[7] Formerly schooner-barge Bloomsbury.
[8] Formerly schooner-barge Berkshire.
[9] Formerly schooner-barge Bath.
[10] Formerly schooner-barge Bangor.
[11] Formerly schooner-barge Black Diamond.
[12] Formerly schooner-barge Bee.
[13] Formerly schooner-barge Eckley.
[14] Formerly schooner-barge {a} Drifton. {b} Black Tom.
[15] Formerly sloop-barge Marine.
[16] Formerly sloop-barge Baffle.
[17] Formerly sloop-barge Baltic.
[18] Formerly sloop-barge Brunette.
[19] Formerly sloop-barge Baronet.
[20] Formerly sloop-barge Bristol.
[21] Formerly sloop-barge Brooklyn.
[22] Formerly sloop-barge Boston.
[23] Formerly sloop-barge Blue Bird.
[24] Formerly sloop-barge Black Bird.
[25] Formerly schooner-barge L. A. Dempsey.
[26] Formerly British bark Simla.
† Steel.
‡ Composite.

MERCHANT SAILING VESSELS OF THE UNITED STATES—Continued.

Official No.	Signal letters.	Rig.	Name of vessel.	Gross tonnage.	Net tonnage.	Length.	Breadth.	Depth.	Crew.	When built.	Where built.	Home port (where permanent document issues).
						Feet.	*Feet.*	*Feet.*				
204224	KWDM	*Sch.	Smyrna	741	626	181.3	35.1	14.2	3	1907	Bath, Me.	New York, N. Y.
221851	.....	Slp.	Snapper	8	7	36.3	13.3	3.0	2	1921	Beaufort, S. C.	Beaufort, S. C.
217841	LQPH	Sch.	Snefind	1,470	1,305	234.5	45.1	18.3	11	1919	Seattle, Wash.	New York, N. Y.
212970	LDRN	Bk.	[illegible]	1,111	1,033	214.3	34.1	21.5	15	1877	Port Glasgow, Scotland	Boston, Mass.
203848	.....	Slp.	[illegible]	20	18	47.7	17.0	4.0	2	1907	St. Helena Island, S. C.	Beaufort, S. C.
115610	JTCH	Sch.	[illegible]	1,591	1,474	228.5	41.5	24.7	11	1878	Thomaston, Me.	Port Townsend, Wash.
116199	KFGV	*Sch.	[illegible](1)	589	589	162.1	30.1	14.4	3	1888	Chester, Pa.	New York, N. Y.
116523	LDVW	*Sch.	[illegible]	1,381	1,310	211.2	37.0	18.4	7	1892	.....do	Do.
116599	KLTB	*Sch.	[illegible]	1,643	1,599	249.0	37.0	20.0	8	1893	.....do	Do.
116763	LDWB	*Sch.	[illegible]	1,774	1,402	254.0	40.5	23.0	9	1897	Buffalo, N. Y.	Do.
214518	LGKS	*Sch.	[illegible]	2,320	2,070	250.0	43.0	26.0	11	1916	Cleveland, Ohio	Do.
210928	LCTD	*Sch.	[illegible]	2,440	2,040	250.0	43.0	26.0	9	1913	.....do	Do.
211242	LCWS	*Sch.	[illegible]	2,441	2,040	250.0	43.0	26.0	9	1913	.....do	Do.
211035	LDWC	*Sch.	[illegible]	2,441	2,042	250.0	43.0	26.0	10	1913	.....do	Do.
116879	LDWF	*Sch.	[illegible]	1,102	999	208.7	38.1	16.0	10	1913	Lorain, Ohio	Do.
209771	LDWG	*Sch.	[illegible]	2,005	1,612	250.0	43.0	23.0	9	1899	West Superior, Wis.	Do.
210589	LCPK	*Sch.	[illegible]	2,452	2,052	250.0	43.0	26.0	11	1912	Lorain, Ohio	Do.
210719	LCRJ	*Sch.	[illegible]	2,451	2,052	250.0	43.0	26.0	10	1912	.....do	Do.
200146	KSPJ	*Sch.	[illegible]	3,248	3,044	302.4	43.3	28.6	10	1912	.....do	Do.
200789	KTBG	*Sch.	[illegible]	4,167	3,934	360.5	50.0	27.0	14	1903	Port Richmond, N. Y.	Do.
165102	.....	*Sch.	[16]Socony 123 (T)	952	952	209.3	34.9	15.4	4	1904	Shooters Island, N. Y.	Do.
165132	.....	*Sch.	[17]Socony 124 (T)	952	952	209.3	34.9	15.4	5	1912	Port Richmond, N. Y.	Do.
116714	KMRL	*Slp.	Somerset	283	253	143.4	31.3	8.1	2	1912	.....do	Do.
115654	JTHF	*Sch.	Solitaire	1,515	1,384	213.7	40.1	24.1	2	1896	Bath, Me.	Fall River, Mass.
117193	.....	Sch.	Sophia A. Durm	31	31	66.0	18.0	5.3	2	1879	.....do	New York, N. Y.
116657	.....	Slp.	Sophie	5	5	27.3	10.6	3.3	2	1902	Baltimore, Md.	Reedville, Va.
208412	.....	Slp.	Sophie	6	5	33.0	12.7	3.1	2	1894	Key West, Fla.	Key West, Fla.
117099	KRHV	Sch.	Sophie Christenson	675	570	180.6	38.9	13.4	9	1910	Charleston, S. C.	Charleston, S. C.
116948	.....	Slp.	Sophy and Ina	15	9	39.0	14.7	4.4	4	1901	Port Blakely, Wash.	Seattle, Wash.
117231	.....	Sch.	Sorento	35	35	65.6	17.9	5.0	8	1900	Maurlcetown, N. J.	Philadelphia, Pa.
201828	KTRW	*Sch.	South East	869	835	203.0	35.0	18.0	5	1903	Tampa, Fla.	Tampa, Fla.
201375	KTJF	*Sch.	South Land	869	835	203.0	35.0	18.0	4	1905	Jacksonville, Fla.	Jacksonville, Fla.
117207	.....	Sch.	Sparta	15	14	53.0	15.0	3.4	4	1904	.....do	Philadelphia, Pa.
211177	LCVS	Slp.y.	Spartan	33	25	57.0	14.5	9.2	5	1902	St. Andrews Bay, Fla.	Tampa, Fla.
115842	.....	Sch.	Speed	47	44	67.1	23.3	6.1	3	1913	Bristol, R. I.	New London, Conn.
116753	.....	Sch.	Speedwell	25	23	51.5	17.0	4.8	3	1882	Russum, Md.	Baltimore, Md.
210580	.....	Sch.	Spider	6	6	30.6	10.8	2.8	1	1896	Marco, Fla.	Tampa, Fla.
219823	LWFB	Sch.	Spindrift	720	630	180.1	38.2	14.0	1	1912	Iglutalik, Alaska	Nome, Alaska.
116378	KHWD	Sch.	Spokane	639	570	183.0	38.5	13.2	9	1920	Machias, Me.	Bath, Me.
115493	.....	Slp.	Spray	6	6	31.0	13.0	3.0	2	1890	Port Blakely, Wash.	Seattle, Wash.
201167	KTGH	*Sch.	Spring	1,780	1,672	256.0	43.0	20.0	7	1876	Brooklyn, N. Y.	Greenport, N. Y.
116765	.....	Slp.	Springwell	8	7	29.0	12.5	3.9	3	1904	Noank, Conn.	Philadelphia, Pa.
213970	LFVN	Slp.y	Squaw	22	22	51.0	14.4	8.6	3	1897	Key West, Fla.	Key West, Fla.
23362	.....	Sch.	Stafford	199	189	112.0	25.6	9.6	3	1916	Bristol, R. I.	Marblehead, Mass.
117187	.....	Slp.	Stanley Norman	10	10	47.5	15.3	4.0	5	1868	Tonawanda, N. Y.	Grand Haven, Mich.
115884	.....	Slp.	Star	6	6	34.7	12.9	3.8	2	1902	Salisbury, Md.	Crisfield, Md.
3882	KQTL	Shp.	[18]STAR OF ALASKA	1,862	1,590	256.3	38.5	17.5	18	1863	Mobile, Ala.	Key West, Fla.
127343	KPCN	Bk.	[19]*Star of Chile*	1,001	874	202.0	34.2	21.2	12	1886	Glasgow, Scotland	San Francisco, Cal.
107429	KNTH	Bk.	[20]*Star of England*	2,123	1,806	264.0	39.0	23.5	17	1868	Dundee, Scotland	Do.
161135	KPQC	Bk.	[21]STAR OF FINLAND	1,699	1,425	225.7	42.3	20.0	17	1893	Dumbarton, Scotland	Do.
116975	KQCN	Shp.	[22]*Star of France*	1,766	1,514	258.0	38.0	22.8	17	1899	Bath, Me.	Do.
96490	KPWR	Shp.	[23]STAR OF GREENLAND...⊙	2,179	1,944	270.0	43.1	23.6	21	1877	Belfast, Ireland	Do.
96621	KRQT	Bk	[24]STAR OF HOLLAND.....⊙	2,301	1,965	284.7	39.7	23.5	21	1892	Glasgow, Scotland	Do.
81699	KQCV	Bk.	[25]STAR OF ICELAND	2,161	1,875	267.3	40.1	26.3	21	1885	Belfast, Ireland	Do.
136801	KPWJ	Bk.	[26]*Star of India*	1,318	1,247	205.5	35.2	23.4	16	1896	Port Glasgow, Scotland	Do.
										1863	Ramsay, Scotland	Do.

[1] Formerly British bark Snowden.

[2] Formerly (a st. s. Standard. b schooner-barge S. O. Co. of N. Y. No. 56. c schooner-barge S. T. Co. No. 56.)

[3] Formerly (a S. O. Co. of N. Y. No. 57. b S. O. Co. No. 57. c S. T. Co. No. 57.)

[4] Formerly schooner-barge (a S. O. Co. of N. Y. No. 58. b S. T. Co. No. 58.)

[5] Formerly schooner-barge (a S. O. Co. No. 81. b Sabine. c S. O. Co. No. 81. d S. T. Co. No. 81.)

[6] Formerly schooner-barge S. T. Co. No. 82.

[7] Formerly schooner-barge (a S. O. Co. No. 83. b S. T. Co. No. 83.)

[8] Formerly schooner-barge (a S. O. Co. No. 84. b S. T. Co. No. 84.)

[9] Formerly schooner-barge (a S. O. Co. No. 85. b S. T. Co. No. 85.)

[10] Formerly schooner-barge (a S. O. Co. No. 86. b S. T. Co. No. 86.)

[11] Formerly schooner-barge (a S. O. Co. No. 88. b S. T. Co. No. 88.)

[12] Formerly schooner-barge (a S. O. Co. No. 89. b S. T. Co. No. 89.)

[13] Formerly schooner-barge (a S. O. Co. No. 90. b S. T. Co. No. 90.)

[14] Formerly schooner-barge (a S. O. Co. No. 92. b S. T. Co. No. 92.)

[15] Formerly schooner-barge (a S. O. Co. No. 94. b S. T. Co. No. 94.)

[16] Formerly (a barge S. O. Co. No. 123. b schooner-barge S. T. Co. No. 123.)

[17] Formerly schooner-barge (a S. O. Co. No. 124. b S. T. Co. No. 124.)

[18] Formerly (a British ship Baloiutha. b Hawaiian ship Himalaya. c American bark Himalaya.)

[19] Formerly (a British bark La Escocesa. b American bark Coalinga.)

[20] Formerly (a British ship Blairmore. b American bark Abby Palmer.)

[21] Formerly bark Kaluiani.

[22] Formerly (a British ship Star of France. b Hawaiian ship Star of France.)

[23] Formerly (a Hawaiian ship Hawaiian Isles. b ship Hawaiian Isles.)

[24] Formerly (a British ship Zemindar. b German ship Gildemeister. c American bark Homeward Bound.)

[25] Formerly (a British bark Willscott. b Hawaiian bark Willscott. c American bark Willscott.)

[26] Formerly (a British ship Euterpe. b Hawaiian ship Euterpe. c American bark Euterpe.)

MERCHANT SAILING VESSELS OF THE UNITED STATES—Continued.

Official No.	Signal letters.	Rig.	Name of vessel.	Gross tonnage.	Net tonnage.	Length.	Breadth.	Depth.	Crew.	When built.	Where built.	Home port (where permanent document issues).
						Feet.	*Feet.*	*Feet.*				
116976	KQCP	Ship.	[1] *Star of Italy*	1,784	1,497	251.5	38.2	22.9	16	1877	Belfast, Ireland	San Francisco, Cal.
107724	KRMH	Shp.	[2] STAR OF LAPLAND ⊙	3,381	3,006	332.4	45.4	26.1	30	1902	Bath, Me	Do.
96501	KPWV	Bk.	[3] *Star of Peru*	1,027	976	190.2	33.0	20.2	16	1863	Sunderland, England	Do.
116977	KQCR	Shp	[4] *Star of Russia*	1,981	1,898	275.5	42.2	24.2	19	1874	Belfast, Ireland	Do.
14494	KGWH	Shp.	[5] STAR OF SCOTLAND	2,598	2,233	300.2	43.1	24.2	29	1587	Port Glasgow, Scotland	Do.
107612	KQNB	Shp.	[6] STAR OF ZEALAND	3,292	2,987	332.3	45.4	26.0	30	1901	Bath, Me	Do.
203591		Slp.	Stella	7	6	38.5	13.3	2.8	1	1906	Deepcreek, Va	Crisfield, Md.
209255		Sch.	Stella Morris	22	17	44.5	15.0	3.8	2	1905	Rockport, Tex	Port Lavaca, Tex.
115485		Sch.	Stephen Chase	51	48	66.6	23.9	6.7	4	1876	Dorchester County, Md	Crisfield, Md.
115409		Sch.	Stephen Taber	46	44	63.2	22.3	4.8	1	1871	Glenwood, N. Y	Rockland, Me.
23539		Sch.	Stephen A. Douglass	21	20	55.0	17.5	4.6	6	1861	Philadelphia, Pa	Baltimore, Md.
116992	KQGS	Sch.	[illegible] +	693	605	182.0	39.5	13.8	7	1900	Ballard, Wash	Mobile, Ala.
202556		Slp.	[illegible]	9	8	37.7	14.8	3.0	2	1905	Bluffton, S. C.	Beaufort, S. C.
115885		Slp.	[illegible]	6	5	30.0	11.7	3.2	4	1882	Cambridge, Md	Baltimore, Md.
15228		Sch.	[7] Stony Brook	101	96	71.5	25.4	8.6	2	1861	Stonybrook, N. Y	Rockland, Me.
23906		Sch.	Storm Petrel	174	165	100.9	27.5	10.8	3	1870	Ellsworth, Me	Ellsworth, Me.
116090	KMJL	*Sch.	Strafford	678	644	176.4	35.0	14.2	3	1895	Noank, Conn	New York, N. Y.
221837	MDHV	Sch.	[illegible]	595	510	171.5	35.0	13.2	7	1919	Annapolis Royal, N. S	Mobile, Ala.
155281	KMPF	*Sch.	[illegible]	693	613	173.2	35.0	14.2	3	1896	Noank, Conn	New York, N. Y.
116632	KMFW	*Sch	[illegible]	855	823	192.8	34.7	16.0	3	1894	....do	Philadelphia, Pa.
202771		Slp.	Sun	8	8	26.9	9.6	3.0	1	1906	Seattle, Wash	Seattle, Wash.
115730		Sch.	Sunbeam	22	16	46.3	17.6	4.3	3	1880	Tuckerton N. J	Washington, D. C.
219611		Sch.	Sunbeam	19	19	46.0	12.9	3.1	1	1920	Brunswick, Ga	Tampa, Fla.
116090		Sch.	Sunlight	26	17	52.6	18.2	5.1	6	1886	Bridgeton, N. J	Philadelphia, Pa.
116417		Sch.	Sunny South	7	7	44.6	12.3	3.2	1	1891	Morehead City, N. C	New Bern, N. C.
220965	MCHG	*Sch.	SUNSET UNA (T)	1,189	1,137	200.3	36.3	18.4	13	1920	Newburgh, N. Y	New York, N. Y.
117051		Sch. y.	Sunshine	41	34	52.9	20.2	7.4	4	1901	East Boothbay, Me	Boston, Mass.
219013	LTDS	Sch.	Susan B	455	384	118.0	32.1	13.3	7	1919	Essex, Mass	Providence, R. I.
22531		Sch.	Susan Jane	49	35	66.6	23.9	5.5	5	1864	Tuckerton, N. J	Philadelphia, Pa.
117103		Slp.	Susan May	10	7	46.0	15.4	2.8	5	1901	Pocomoke City, Md	Crisfield, Md.
116984		Sch.	Susan L. Watson	28	19	53.0	18.4	5.3	2	1900	Solomons Island, Md	Do.
115817		Sch.	Susannah	17	6	44.4	19.2	4.2	1	1882	Manteo, N. C	Washington, N. C.
116489		Sch.	Susie	7	7	32.1	11.7	3.4	3	1892	Key West, Fla	Key West, Fla.
117078		Slp.	Susie Dryden	9	9	45.3	15.9	4.0	5	1901	Pocomoke City, Md	Cape Charles, Va.
116914		Slp.	Susie Lee	7	7	41.5	13.8	3.0	3	1899	Holland Island, Md	Baltimore, Md.
116074		Sch.	Susie E. Parriss	17	17	55.0	15.9	4.0	2	1885	Oxford, Md	Do.
215387	LHNT	*Sch.	SUSQUEHANNA (T)	1,381	1,344	241.5	41.3	14.8	9	1917	Mobile, Ala	Port Arthur, Tex.
117042		Slp.	Swan	8	8	38.9	13.3	2.4	2	1901	Mitchellville, Fla	Key West, Fla.
117016		Sch.	Sweet	41	41	73.0	23.2	5.6	3	1901	Pocomoke City, Md	Newport News, Va.
215443		Sch.	Sweet Heart	27	17	53.8	19.0	3.9	5	1917	Biloxi, Miss	Gulfport, Miss.
208230	LBRS	*Sch.	[10] Sweetser Linthicum	695	652	199.3	32.1	11.7	2	1910	Elkton, Md	Wilmington, Del.
116194		Sch.	Sylvan Dell	14	8	43.5	16.5	4.3	5	1888	Dividing Creek, N. J	Philadelphia, Pa.
200990		Slp.	Sylvia	7	6	32.0	11.0	2.8	1	1904	Lake Charles, La	Port Lavaca, Tex.
201331		Slp.	Sylvia	6	6	30.7	10.4	4.8	2	1906	Brookline, Me	Vinalhaven, Me.
205020		Sch.	Sylvia	9	8	34.8	12.7	3.7	2	1908	Galveston, Tex	Port Lavaca, Tex.
221925		Slp.	Syrla	13	12	28.6	9.0	6.0	3	1921	St. John, V. I	St. Thomas, V. I.
			T.									
205443	KWQR	*Sch.	T. J. Hooper	722	697	204.0	35.2	13.5	2	1908	Sharptown, Md	Wilmington, Del.
145817	KPFT	Sch.	T. M. Nicholson	128	90	95.1	24.4	10.8	7	1899	Essex, Mass	Bangor, Me.
220774	MBSW	Sch.	T. N. Barnsdall	1,309	1,213	210.5	40.7	21.0	9	1920	Camden, Me	Rockland, Me.
24889		Sch.	T. O. Ladow	24	15	49.0	18.4	4.0	6	1869	Dorchester, N. J	Philadelphia, Pa.
145346		Sch.	T. W. Bush	10	9	49.0	14.6	3.4	4	1883	Fairmount, Md	Baltimore, Md.
221405	MCWD	*Sch.	Talbot	2,229	2,146	267.3	46.0	23.6	6	1921	Stratford, Conn	Do.
202701	KVDR	*Sch	Tamanend	721	623	77.0	35.0	14.2	3	1905	Noank, Conn	Philadelphia, Pa.
205212	KWPR	*Sch.	Tamaqua	830	732	180.2	35.0	14.7	3	1908	....do	New York, N. Y.
212673	LDTF	*Sch.	[11] TAMPICO (T)	1,994	1,673	248.8	40.1	18.1	13	1900	Havre, France	Port Arthur, Tex.
203169	KVLH	Sch. y.	Taormina	62	56	78.7	19.0	10.2	9	1906	Boston, Mass	Boston, Mass.
59153		*Slp	Taunton	318	302	142.0	31.5	8.9	2	1893	Noank, Conn	Fall River, Mass.
145954	KSDV	Sch.	Taurus	551	514	161.1	40.0	13.4	8	1902	Marshfield, Oreg	San Francisco, Cal.
145789		Slp.	Tenser	5	5	31.7	11.6	2.6	1	1891	Sayville, N. Y	Bridgeport, Conn.
211196	LCWF	Sch. y.	[12] Tecumseh	16	16	51.3	11.2	6.5	3	1913	New York, N. Y	Belfast, Me.
120908		Ywl. y.	[13] Telfer	16	15	35.5	14.5	4.6	3	1888	....do	New York, N. Y.
24517	JHCL	Sch.	Telumah	230	194	110.3	28.1	10.1	5	1866	Damariscotta, Me	Boston, Mass.
215337	LHSN	Sch.	Tempate	698	605	176.0	36.0	14.4	7	1917	Portland, Oreg	New York, N. Y.
210613	LCPQ	*Sch.	Temple	963	876	195.0	35.0	17.6	4	1912	Noank, Conn	Philadelphia, Pa.
218834		*Sch.	Tenas +	2,212	2,146	267.3	46.0	23.6	1	1919	Brunswick, Ga	Do.
215944		Sch.	Teresa	7	5	37.0	11.7	3.2	3	1915	Tarpon Springs, Fla	Tampa, Fla.
202677		Sch.	Teresa L	18	10	56.2	17.4	3.6	3	1905	Biloxi, Miss	New Orleans, La.

[1] Formerly {a British ship Star of Italy. b Hawaiian ship Star of Italy.}
[2] Formerly ship Astral.
[3] Formerly {a British bark Himalaya. b Hawaiian bark Himalaya. c American bark Himalaya.}
[4] Formerly {a British ship Star of Russia. b Hawaiian ship Star of Russia.}
[5] Formerly {a British ship Kentilworth. b American ship Kentilworth.}
[6] Formerly ship Astral.
[7] Formerly schooner Luna.
[8] Formerly schooner Hilda M. Stark.
[9] Formerly schooner-barge Otto.
[10] Formerly schooner-barge William L. Donohue
[11] Formerly {a French *schooner France Marie. b Belgian *schooner France Marie. c *Schooner France Marie.}
[12] Formerly schooner-yacht Whileaway.
[13] Formerly sloop-yacht {a Frique. b Josephine.}

MERCHANT SAILING VESSELS OF THE UNITED STATES—Continued.

Official No.	Signal letters.	Rig.	Name of vessel.	Gross tonnage.	Net tonnage.	Length.	Breadth.	Depth.	Crew.	When built.	Where built.	Home port (where permanent document issues).
						Feet.	*Feet.*	*Feet.*				
145072	.....	Slp. y.	Teva	24	15	51.3	14.5	6.7	2	1903	East Boothbay, Me	Vinalhaven, Me.
207000	.....	*Slp.	Texas	8	6	35.3	12.5	2.3	2	1907	Matagorda, Tex	Port Lavaca, Tex.
145633	.....	Sch.	Thalia	82	47	81.8	22.0	9.0	5	1892	Gloucester, Mass	San Juan, P. R.
145639	KLPQ	Sch.	Thelma +	525	449	157.3	35.6	13.2	7	1893	Rockland, Me	Mobile, Ala.
145875	.....	Sch.	Thelma	6	6	31.1	12.4	2.8	2	1899	Michells Point, Tex	Port Lavaca, Tex.
202598	.....	Slp.	Thelma	13	8	45.5	16.1	4.1	3	1905	Fairbank, Md	Philadelphia, Pa.
206863	.....	Slp.	Thelma	5	5	35.7	12.2	2.5	3	1909	Bedsworth, Md	Annapolis, Md.
145812	.....	*Sch.	Thelma C	12	8	43.5	14.3	3.4	2	1899	Biloxi, Miss	Gulfport, Miss.
145750	.....	Sch.	Thelma G. Roberts	6	6	45.3	14.0	2.7	3	1897	Applegarth, Md	Crisfield, Md.
215474	LHRJ	Sch.	Theoline +	594	509	172.0	34.8	13.0	7	1917	Rockland, Me	Boston, Mass.
145859	KQHL	*Sch.	Theodora Palmer	1,042	910	196.4	40.5	17.6	2	1900	Noank, Conn	New London, Conn.
145950	.....	Sch.	Theresa	20	12	45.5	16.8	3.9	4	1902	Biloxi, Miss	New Orleans, La.
221995	MDLN	Shp.	[1] THIELBEK	2,832	2,600	299.5	45.1	24.7	20	1893	Liverpool, England	San Francisco, Cal.
145497	.....	Slp.	Thistle	10	9	41.8	14.5	3.6	5	1888	Cambridge, Md	Baltimore, Md.
145945	.....	Sch.	Thistle	22	13	54.0	18.1	3.9	4	1903	Biloxi, Miss	Gulfport, Miss.
216068	LJVB	Sch.	Thistle	1,586	1,462	240.0	44.0	20.8	12	1918	St. Helens, Oreg	San Francisco, Cal.
145428	.....	Sch.	Thomas J	10	6	54.8	14.3	3.2	2	1886	Tilghmans Island, Md	Baltimore, Md.
145488	.....	Sch.	Thomas Blades	27	26	62.0	17.6	5.1	1	1888	St. Michaels, Md	Norfolk, Va.
209233	.....	Slp.	Thomas Clyde	27	21	54.5	18.2	5.3	6	1911	Oriole, Md	Crisfield, Md.
145133	.....	Slp.	Thomas Collins	13	12	36.0	14.0	4.4	1	1877	City Island, N. Y	Newport News, Va.
24915	.....	Sch.	Thomas Gawn +	549	522	170.8	31.7	13.5	7	1872	Black River, Ohio	Cleveland, Ohio.
145335	.....	Sch.	Thomas Humphreys	64	48	77.4	23.4	5.5	4	1883	Milford, Del	Philadelphia, Pa.
24637	.....	Sch.	Thomas Thomas	43	29	67.4	19.7	5.0	3	1867	Beaufort, N. C	Baltimore, Md.
209188	.....	Sch.	Thomas A. Jones	56	47	86.0	23.7	5.3	3	1911	Carters Creek, Va	Do.
145470	.....	Sch.	Thomas A. Rogers	27	18	54.8	17.2	5.5	4	1887	Camden, N. J	Newport News, Va.
1453 2	.....	Sch.	Thomas B. Schall	55	52	75.3	22.9	6.5	3	1882	Baltimore, Md	Reedville, Va.
24992	.....	Sch.	Thomas B. Taylor	93	88	87.1	23.6	6.9	3	1873	Wicomico County, Md	Do.
145514	.....	Sch.	Thomas G. Duncan	9	9	55.3	15.4	3.6	1	1890	Solomons Island, Md	Crisfield, Md.
24020	.....	Sch.	Thomas H. Brice	48	46	73.0	21.0	5.0	3	1856	Baltimore, Md	New York, N. Y.
24978	.....	Sch.	Thomas H. Howland	298	283	138.8	26.0	11.1	6	1872	Manitowoc, Wis	Port Huron, Mich.
145316	.....	Sch.	Thomas H. Kirby	28	26	61.1	17.6	5.1	3	1882	St. Michaels, Md	Annapolis, Md.
145578	KJGR	Sch.	Thomas H. Lawrence	374	322	134.7	33.3	11.0	6	1891	Boston, Mass	Boston, Mass.
201841	.....	Sch.	Thomas J. Carroll	71	45	82.8	21.5	8.8	10	1905	Essex, Mass	Galveston, Tex.
24805	.....	Sch.	Thomas J. Dail	66	63	82.4	23.5	5.5	3	1869	Dorchester County, Md	Annapolis, Md.
24969	.....	Sch.	Thomas J. Seward	75	66	87.0	25.8	6.6	3	1873	....do	Reedville, Va.
145571	KJCN	Sch.	Thomas L. Shryock	173	164	117.4	23.7	7.7	4	1891	Bethel, Del	Philadelphia, Pa.
145264	.....	Sch.	Thomas L. Parker	628	596	186.9	33.0	13.5	3	1881	Manitowoc, Wis	New York, N. Y.
145527	.....	Sch.	Thomas M. Freeman	10	9	53.7	14.6	3.0	7	1899	Madison, Md	Baltimore, Md.
145916	KRLQ	Bkn.	Thos. P. Emigh	1,040	923	211.6	42.4	16.4	12	1902	Tacoma, Wash	San Francisco, Cal.
202367	KVJD	Sch.	Thomas S. Gorton	140	92	106.6	25.4	11.5	20	1905	Essex, Mass	Gloucester, Mass.
202669	.....	Sch.	Thomas S. Martin	32	16	49.5	15.3	5.3	1	1905	Cappahoosic, Va	Richmond, Va.
24715	.....	Sch.	Thomas W. Moore	32	23	59.2	20.5	5.5	7	1866	Dorchester County, Md	Baltimore, Md.
145705	KMND	*Sch.	Thomaston	693	613	173.2	35.0	14.2	4	1895	Noank, Conn	Philadelphia, Pa.
24987	.....	Sch.	Three Brothers	349	332	136.5	25.9	12.0	6	1873	Black River, Ohio	Toledo, Ohio.
211781	.....	Sch.	Three Brothers	8	6	33.0	11.5	4.5	4	1913	New Orleans, La	New Orleans, La.
221037	.....	Slp.	Three Brothers	17	11	38.7	17.0	4.6	3	1921	Bluffton, S. C	Savannah, Ga.
24411	.....	Sch.	Three Sisters	30	29	55.0	19.0	4.0	4	1856	Worcester County, Md	Greenport, N. Y.
24806	.....	Sch.	Three Sisters	65	61	63.0	22.0	6.0	3	1855	Dorchester County, Md	Baltimore, Md.
145008	.....	Sch.	Three Sisters	39	37	61.5	22.0	4.4	2	1874	Milford, Del	Rockland, Me.
145305	.....	Sch.	Three Sisters	23	14	52.0	16.2	4.8	6	1884	Dorchester, N. J	Philadelphia, Pa.
145730	.....	Slp.	Three Sisters	7	5	38.2	12.8	3.3	2	1896	Crisfield, Md	Crisfield, Md.
145161	.....	Sch.	Three Sons	58	56	80.0	24.0	6.2	4	1878	Newtown, Md	Philadelphia, Pa.
24926	.....	Sch.	Tidal Wave	30	18	55.0	18.3	5.1	6	1872	Mauricetown, N. J	Do.
202562	KVCN	Sch.	Tifton +	594	476	173.0	30.2	13.8	7	1905	Mystic, Conn	Boston, Mass.
145298	.....	Slp.	Tiger	5	5	27.8	13.0	3.4	1	1869	Norwalk Conn	Bridgeport, Conn.
216038	LJSH	*Sch.	Tioga	1,012	938	197.0	35.0	18.4	6	1918	Baltimore, Md	Philadelphia, Pa.
145818	KPGD	*Sch.	Tipton	830	729	184.6	35.2	16.1	2	1899	Bath, Me	Fall River, Mass.
210959	LCTK	*Sch.	Tohickon	739	642	177.5	35.0	14.5	2	1913	....do	Philadelphia, Pa.
220038	LWNP	Sch.	Tolima	913	810	185.4	37.6	18.6	9	1920	Lnoleumville, N. Y	New York, N. Y.
145419	KDJG	Sch.	Tom Beattie	140	133	93.7	28.3	7.4	3	1886	Bath, Me	Boston, Mass.
200455	.....	Slp.	Tom Cat	13	10	33.2	14.1	3.9	2	1903	Dawfuskie Island, S. C	Beaufort, S. C.
219042	LTFP	*Sch.	Tompkinsville +	1,274	1,216	221.3	37.6	18.7	2	1919	Mariners Harbor, N. Y	Baltimore, Md.
215603	LHVG	Shp.	[1] TONAWANDA +	1,745	1,642	254.0	38.1	23.4	23	1892	Greenock, Scotland	New York, N. Y.
145373	.....	Sch.	Tony Faust	47	36	71.0	22.4	6.0	3	1884	Pocomoke City, Md	Philadelphia, Pa.
207503	.....	*Sch.	Tottenville	643	643	175.6	35.1	13.3	5	1910	Tottenville, N. Y	Do.
215492	.....	*Slp.	Townsend	68	53	71.0	23.2	5.3	3	1917	Boothbay Harbor, Me	Boothbay, Me.
200322	.....	Slp.	Toy	7	6	33.0	13.0	13.7	2	1903	Bluffton, S. C	Beaufort, S. C.
24485	.....	Sch.	Traveler	32	30	57.0	20.0	4.3	1	1864	Yerba Buena Island, Cal	San Francisco, Cal.
220926	MCFV	Sch.	Tremont	979	907	182.7	38.2	16.9	9	1920	Somerville, Mass	Boston, Mass.
215835	LJHV	*Sch.	Trenton	1,013	939	197.0	35.0	8.4	6	1917	Baltimore, Md	Philadelphia, Pa.
145058	.....	Sch.	Tres Hermanos	22	21	54.6	19.4	4.4	3	1874	Mandeville, La	New Orleans, La.
220636	.....	Sch.	Triguana	49	49	70.0	23.1	7.8	4	1920	Mayaguez, P. R	San Juan, P. R.

[1] Formerly {a Norwegian bark Prince Robert. b German ship Thielbek. c British ship Thielbek.

[1] Formerly German st. s. Indra.

MERCHANT SAILING VESSELS OF THE UNITED STATES—Continued.

Official No.	Signal letters.	Rig.	Name of vessel.	Gross tonnage.	Net tonnage.	Length.	Breadth.	Depth.	Crew.	When built.	Where built.	Home port (where permanent document issues).
						Feet.	*Feet.*	*Feet.*				
145046	.....	Sch.	Triton	71	67	74.5	22.2	7.6	2	1875	Essex, Mass.	Machias, Me.
24576	.....	Slp.	Triumph	5	5	24.8	10.1	3.7	1	1867	Westerly, R. I.	Providence, R. I.
145651	.....	Sch.	Triumph	27	26	66.1	18.9	5.1	2	1893	Tilghmans Island, Md.	Baltimore, Md.
145898	.....	Slp.	Triumph	7	7	39.4	13.8	2.9	4	1901	Hudson, Md.	Do.
221072	.....	Slp.	Triunfo	9	9	36.8	13.5	3.5	3	1920	Fajardo, P. R.	San Juan, P. R.
59434	.....	*Sch.	Troy	660	635	176.0	34.9	14.0	3	1889	Noank, Conn.	New York, N. Y.
216898	LMVC	*Sch.	Tuckahoe	792	726	179.0	34.6	5.5	6	1918	Baltimore, Md.	Philadelphia, Pa.
201470	.....	Sch.	Tulip	18	11	52.3	19.1	13.4	4	1904	Scranton, Miss.	Gulfport, Miss.
202662	KVDH	*Sch.	Tulpehocken	721	623	177.0	35.0	14.2	3	1905	Noank, Conn.	Philadelphia, Pa.
207058	LBHP	*Sch.	TULSA (T)	607	607	164.8	32.1	2.8	2	1909	Port Richmond, N. Y.	Port Arthur, Tex.
202600	.....	Sch.	Tuscarora	17	9	50.3	18.8	3.7	3	1905	Biloxi, Miss.	New Orleans, La.
221010	.....	Slp.	20 De Mayo	7	7	30.4	12.0	3.7	2	1920	Key West, Fla.	Key West, Fla.
214316	.....	Sch.	Twin Brother	23	15	56.7	19.0	3.5	5	1916	Pascagoula, Miss.	Gulfport, Miss.
214317	.....	Sch.	Twin Sister	23	15	56.7	19.0	3.5	5	1916	....do.	Do.
145606	.....	Sch.	Two Brothers	7	7	34.7	13.7	3.0	4	1891	Corpus Christi, Tex.	Corpus Christi, Tex.
145584	.....	Sch.	Two Forty	41	39	67.8	17.6	6.8	7	1891	Essex, Mass.	Tampa, Fla.
145938	.....	Slp.	Two Friends	15	15	40.0	16.4	6.0	2	1902	Beaufort, S. C.	Beaufort, S. C.
145613	.....	Sch.	Two Sisters	9	9	34.7	14.7	3.7	2	1891	Pass Manchac, La.	Gulfport, Miss.
145729	.....	Slp.	Two Sisters	9	7	43.1	14.5	3.5	4	1896	Tilghmans Island, Md.	Baltimore, Md.
145794	.....	Slp.	Two Sisters	10	8	32.5	13.3	2.6	4	1898	Key Largo, Fla.	Key West, Fla.
145965	.....	Sch.	Two Sons	7	5	32.5	13.6	3.3	2	1902	Mandeville, La.	Gulfport, Miss.
206253	.....	*Sch.	[1] TYPOL (T)	513	404	142.0	32.0	12.3	8	1909	Cleveland, Ohio.	New York, N. Y.
			U.									
25348	.....	Sch.	[2] Uberita	13	12	40.6	13.5	5.0	3	1872	Fajardo, P. R.	San Juan, P. R.
220916	MCFP	*Sch.	Ulak	2,373	2,211	268.3	46.0	23.6	8	1919	Newington, N. H.	New York, N. Y.
204828	.....	Slp.	Ulis	12	8	32.0	15.6	3.5	2	1907	Shipyard, Ga.	Savannah, Ga.
25314	KPJF	Sch. y.	Uncas	30	30	56.5	16.4	6.4	2	1898	Tottenville, N. Y.	Los Angeles, Cal.
219379	.....	Sch.	Uncle Sam	21	17	38.4	14.9	6.1	6	1918	Tarpon Springs, Fla.	Tampa, Fla.
208603	LBVN	Sch. y.	[3] UNDAUNTED ⊙	521	521	168.2	33.5	18.5	26	1911	Port Richmond, N. Y.	Boston, Mass.
221805	MCTK	Sch.	Undaunted ✚⊙	2,266	2,094	267.5	46.4	23.9	0	1921	Portland, Oreg.	Portland, Oreg.
221198	.....	Sch.	Uno	7	6	38.4	7.3	2.5	1	1906	Unknown.	Baltimore, Md.
202344	.....	Slp.	Upshur Q	7	6	38.5	13.8	3.0	1	1905	Justisville, Va.	Crisfield, Md.
25317	KPDC	*Sch.	Upton	843	746	184.9	35.0	16.2	4	1899	Bath, Me.	New York, N. Y.
25261	.....	Sch.	Urbane	10	9	54.7	15.9	2.6	2	1885	Cambridge, Md.	Baltimore, Md.
25062	.....	Sch.	Uriah F. Washburn	90	85	86.0	27.0	6.3	2	1866	Stony Point, N. Y.	Perth Amboy, N. J.
			V.									
25968	.....	Sch.	V. M. Fauria	32	31	62.9	21.0	4.7	3	1879	Madisonville, La.	New Orleans, La.
212138	LDKP	*Sch.	Vale Royal ✚	944	922	181.4	40.0	15.4	3	1914	Wilmington, Del.	New York, N. Y.
161534	.....	Sch.	Valentine Cosler	26	14	50.7	18.0	5.0	6	1884	Bridgeton, N. J.	Philadelphia, Pa.
161931	.....	Slp.	Valiant	10	10	40.9	13.0	3.0	1	1902	Smyrna, N. C.	Washington, N. C.
161604	KGFP	Sch.	Valkyria (whaling)	139	104	92.6	24.1	10.2	20	1889	Boothbay, Me.	New Bedford, Mass.
161611	.....	Sch.	Vallie Redding	18	12	52.4	15.7	3.4	6	1889	Biloxi, Miss.	Gulfport, Miss.
200119	.....	Sch. y.	Valmore	37	34	65.2	16.0	8.2	5	1903	South Boston, Mass.	New York, N. Y.
161774	.....	Slp. y.	Vanenna	19	17	49.0	13.0	4.9	2	1896	Racine, Wis.	Chicago, Ill.
212344	.....	Slp. y.	† Vanitie	99	99	95.9	22.5	10.6	30	1914	Boston, Mass.	New York, N. Y.
161615	KGRN	Sch.	Van Lear Black	634	546	159.3	35.8	12.9	8	1889	Baltimore, Md.	Tampa, Fla.
161562	.....	Slp.	Van Wyck	68	64	66.5	27.0	7.0	1	1887	Brooklyn, N. Y.	New York, N. Y.
215429	LHQB	Slp. y.	Varuna	16	16	49.2	12.0	6.9	3	1917	New York, N. Y.	Do.
61109	.....	Slp.	Vasty	383	373	150.0	32.0	10.5	2	1882	Mystic River, Conn.	New London, Conn.
161841	.....	Sch.	Vaughan	25	25	63.0	18.0	4.7	2	1899	Madison, Md.	Baltimore, Md.
161739	.....	Slp.	Vega	8	7	28.5	10.0	4.1	3	1893	Chelsea, Mass.	Boston, Mass.
111436	.....	Slp. y.	[4] Vega	22	22	52.0	13.6	7.0	4	1902	West Mystic, Conn.	Do.
219217	LTQC	Sch.	Velma L. Hamlin	1,091	986	200.0	38.8	19.3	9	1919	Harrington, Me.	Do.
25885	.....	Sch.	Venezia	20	14	54.6	18.4	4.0	2	1873	Wolf River, Miss.	Gulfport, Miss.
25961	.....	Slp.	Venture	9	9	30.8	12.0	3.6	1	1877	Windsor, N. Y.	Bridgeport, Conn.
161535	.....	Sch.	Venus	33	26	62.2	19.1	4.9	2	1885	Hatteras, N. C.	Washington, N. C.
201641	.....	Slp.	Venus	6	6	34.5	11.4	2.3	1	1904	Davis, N. C.	Do.
161776	.....	Slp.	Vera	7	5	38.5	13.1	3.1	3	1896	St. Peters, Md.	Crisfield Md.
161802	.....	Slp.	Vera D	6	6	38.2	13.4	2.7	3	1897	Hopewell, Md.	Do.
161638	.....	Sch.	Verdonia	9	9	54.0	14.0	3.9	2	1890	Monie, Md.	Reedville, Va.
25935	.....	Sch.	Vernetta Ann	48	36	75.0	22.7	5.0	3	1876	Baltimore, Md.	Crisfield, Md.
202493	.....	Slp.	Vernitzer	14	10	45.9	16.0	3.5	2	1905	Enoch, Va.	Reedville, Va.
161864	.....	Slp.	Vernon	21	16	39.3	17.9	4.5	2	1899	Shipyard, Ga.	Beaufort, S. C.
207921	.....	Slp.	Vernon Daniel	23	18	56.2	18.4	4.8	6	1910	Champ, Md.	Crisfield, Md.
161701	.....	Sch.	Vesta G	24	16	48.0	16.8	4.4	6	1893	Cedar Grove, Fla.	Jacksonville, Fla.
161896	.....	Slp.	Victor	9	7	46.0	15.0	3.0	3	1901	Hopkins, Va.	Washington, N. C.
25616	.....	Sch.	Victoria	38	24	66.5	20.4	4.3	4	1858	Covington, La.	New Orleans, La.
161725	.....	Sch.	Victoria D	15	10	45.1	16.4	4.0	3	1893	De Lisle, Miss.	Do.
216648	LMGS	Sch.	[5] Victoria S	754	666	176.0	37.5	14.7	9	1918	Dennysville, Me.	New York, N. Y.
25612	.....	Sch.	Victory	34	32	53.2	16.5	5.8	2	1846	Hampton, N. H.	Castine, Me.
161935	.....	Sch.	Vigilance	13	12	40.0	14.7	3.6	6	1902	Key West, Fla.	Key West, Fla.
161853	.....	Slp.	Vigilant	8	6	30.0	11.2	4.5	1	1899	South Portland, Me.	Machias, Me.
161892	.....	Slp.	Vigilant	14	10	35.4	15.1	3.7	2	1901	Skidaway Island, Ga.	Savannah, Ga.

[1] Formerly schooner-barge Forster W. Mitchell.
[2] Formerly Spanish schooner Uberita.
[3] Formerly schooner yacht Karina.
[4] Formerly sloop-yacht Rosalie.
[5] Formerly ga. s. David Cohen.
† Bronze.

MERCHANT SAILING VESSELS OF THE UNITED STATES—Continued.

Official No.	Signal letters.	Rig.	Name of vessel.	Gross tonnage.	Net tonnage.	Length.	Breadth.	Depth.	Crew.	When built.	Where built.	Home port (where permanent document issues).
						Feet.	*Feet.*	*Feet.*				
219516	LVKH	Sch.	Vigilant	1,603	1,439	241.9	44.4	19.0	14	1920	Hoquiam, Wash.	San Francisco, Cal.
25807		Sch.	Village Belle	21	14	50.2	16.6	4.6	4	1851	Somerset County, Md.	Philadelphia, Pa.
25873		Slp.	Vinnie	11	10	36.5	13.7	3.5	1	1873	Greenport, N. Y.	Cape Charles, Va.
201460		Slp.	Viola	5	5	36.5	12.2	2.7	4	1904	Fairmount, Md.	Crisfield, Md.
161840		Sch.	Viola Haas	20	14	49.2	15.8	5.0	2	1899	Bayou Talla, Miss.	Gulfport Miss.
200198		Sch.	Violet	41	31	64.9	22.5	4.5	2	1903	Handoboro, Miss.	Do.
161846		Slp.	Violet W	5	5	37.0	11.8	2.6	2	1899	Oriole, Md.	Baltimore, Md.
161803		Sch.	Virgie G. Dean	6	6	40.5	13.7	2.7	4	1897	Bishops Head, Md.	Crisfield, Md.
161845		Sch.	Virgie P. Travers	7	7	41.0	14.0	2.4	3	1899	Fishing Creek, Md.	Do.
161932		Sch.	Virgil	12	12	50.3	14.0	3.3	1	1902	Wit, N. C.	Beaufort, N. C.
76764	KGBR	Sch.	[1]Virginia	129	122	105.2	21.0	7.6	4	1888	Sharptown, Md.	Baltimore, Md.
161523		Sch.	Virginia	56	52	82.3	23.4	6.4	3	1883	Greensboro, Md.	Do.
161857		Sch.	Virginia	74	66	81.6	19.4	14.2	6	1900	Bristol, R. I.	San Juan, P. R.
161900		Slp.	Virginia	6	6	36.3	13.9	2.2	3	1901	Cambridge, Md.	Baltimore, Md.
161929	KSDL	Sch.	Virginia	585	541	170.0	36.8	12.8	8	1902	Alameda, Cal.	Mobile, Ala.
203078	KVJG	Sch. y.	[2]Virginia	62	42	60.6	18.0	9.8	6	1906	Bristol, R. I.	New York, N. Y.
206734		Slp.	Virginia	6	6	39.0	13.2	2.7	4	1905	Deepcreek, Va.	Crisfield, Md.
207772	LBPQ	Sch.	Virginia	106	73	102.2	23.0	10.2	15	1910	Essex, Mass.	Pensacola, Fla.
211097	LCVG	Slp. y.	[3]Virginia	33	25	57.0	14.5	9.2	2	1913	Bristol, R. I.	Omaha, Nebr.
95835		Sch.	Virginia Carroll	97	93	91.6	22.6	6.6	4	1884	Pocomoke City, Md.	Reedville, Va.
25914		Sch.	Virginia Dare	13	8	43.0	14.6	3.6	1	1875	Hatteras, N. C.	Washington, N. C.
209133		Sch.	Virginia Dare	47	45	70.5	20.5	6.0	2	1911	Solomons, Md.	Reedville, Va.
218112	LRGH	Sch.	Virginia Dare	1,569	1,425	239.4	41.2	22.8	12	1919	Newcastle, Me.	New York, N. Y.
161867	KQLH	*Sch.	Virginia Palmer	840	777	190.4	40.3	13.1	2	1900	Noank, Conn.	New London, Conn.
217872	LQRM	Sch.	†Virginia Pendleton	1,547	1,388	222.0	40.8	23.2	9	1919	Mystic, Conn.	New York, N. Y.
161923		Slp.	Virginia W	8	8	44.0	14.4	3.7	4	1902	Oriole, Md.	Crisfield, Md.
201473		Slp.	Virginia W	5	5	37.5	13.5	3.3	4	1904	Guilford, Va.	Do.
161619		Slp.	Virginia D. Mayne	10	9	43.1	14.0	3.3	5	1890	Cambridge, Md.	Do.
161506		Sch.	Virginia G. Holland	26	24	60.0	18.0	5.0	6	1882	Pocomoke City, Md.	Baltimore, Md.
25983		Sch.	Vision	8	8	32.8	13.1	3.9	7	1881	Sarasota, Fla.	Key West, Fla.
208235		*Sch.	Vitrio	765	702	165.6	36.0	15.5	3	1911	Noank, Conn.	New York, N. Y.
203661		Sch.	Vixen	20	13	49.9	17.3	4.1	5	1906	De Lisle, Miss.	Gulfport, Miss.
221771		Slp.	Volador	6	6	28.5	10.7	4.8	3	1921	Fajardo, P. R.	San Juan, P. R.
161847		Sch.	Volant	97	55	85.9	23.0	9.6	18	1899	Gloucester, Mass.	New Bedford, Mass.
161672	KLBT	Sch.	Volante	125	119	87.0	25.6	7.6	5	1891	North Bend, Oreg.	Seattle, Wash.
161801		Sch.	Volcano	20	17	45.0	15.6	4.8	3	1897	San Francisco, Cal.	San Francisco, Cal.
161590		Sch.	Volunteer	797	778	170.9	40.0	12.0	2	1888	New London, Conn.	New London, Conn.
205627		Sch.	Volunteer	15	8	48.8	17.9	3.4	4	1908	Biloxi, Miss.	Gulfport, Miss.
161784		Ywl.	Volusia	19	19	45.8	15.7	5.2	5	1896	New Smyrna, Fla.	Key West, Fla.
			W.									
219455	LVGP	*Sch.	W. A. Ebsen	3,326	3,249	298.6	49.9	31.8	10	1919	Orange, Tex.	Port Arthur, Tex.
81094	KDFV	Bk.	W. B. Flint	952	876	178.4	35.4	17.7	12	1885	Bath, Me.	San Francisco, Cal.
80575		Sch.	W. D. Cash	9	9	38.0	12.8	4.9	3	1876	Marco, Fla.	Tampa, Fla.
81580		Sch.	W. E. Pearson	8	8	45.0	14.4	2.8	4	1897	Hoopersville, Md.	Reedville, Va.
81160	KGFV	Sch.	W. F. Jewett	474	407	155.7	37.7	12.0	9	1887	Port Ludlow, Wash.	San Francisco, Cal.
81523		Sch.	W. H. French	92	88	77.0	23.4	6.5	3	1895	Berkeley, Va.	Baltimore, Md.
81761	KQWJ	Sch.	W. H. Marston	1,169	1,110	219.0	42.5	27.5	12	1901	San Francisco, Cal.	New York, N. Y.
81349	KJVL	Sch.	W. H. Talbot	816	743	188.6	40.2	15.1	10	1891	Port Blakely, Wash.	San Francisco, Cal.
81668		Sch.	W. H. Todd	5	5	38.5	12.2	2.2	2	1899	Bishops Head, Md.	Crisfield, Md.
217768	LQMJ	Sch.	W. H. Woodin ✚	1,488	1,389	212.2	40.0	21.2	12	1919	Wilmington, Del.	New York, N. Y.
81587		Sch	W. J. Bryan	15	9	45.2	17.4	3.7	2	1897	Silver Hill, Miss.	Gulfport, Miss.
221924	MDKP	Sch.	W. J. Colle ✚	450	391	155.0	35.1	13.9	8	1922	Pascagoula, Miss.	Do.
200248		Slp.	W. J. Lovett	6	6	29.2	12.2	4.4	2	1903	Apalachicola, Fla.	Apalachicola, Fla.
212855		Sch.	W. J. Mathews	59	53	81.4	24.0	5.8	3	1914	Chincoteague, Va.	Newport News, Va.
81735	KQNV	Sch	W. J. Patterson	645	569	171.8	38.6	13.6	7	1901	Aberdeen, Wash.	Galveston, Tex.
81467		Sch.	W. K. Moore	618	588	180.0	34.3	11.8	9	1894	Algonac, Mich.	Wilmington, Del.
215206		*Sch.	[4]†W. L. Kennedy ✚	1,014	1,014	251.5	36.0	14.5	7	1882	Sarnia, Ontario	Marquette, Mich.
81408		*Slp.	W. M. Dunbar	5	6	33.0	13.2	2.9	2	1892	Matagorda, Tex.	Port Lavaca, Tex.
81608		Slp.	W. O. Livingston	6	6	41.7	13.9	3.2	4	1898	Deal Island, Md.	Crisfield, Md.
145311		Sch.	[5]W. P. Ward	84	80	85.0	23.9	6.3	4	1882	Cambridge, Md.	Do.
26212		Sch.	[6]W. R. Maps	31	29	60.3	19.0	4.0	3	1860	Nyack, N. Y.	Baltimore, Md.
207220		Sch.	W. S. Mackie	21	14	49.6	17.5	4.2	3	1910	De Lisle, Miss.	Gulfport, Miss.
203632		Slp.	W. S. Schley	7	6	45.0	14.0	3.0	1	1898	Pocomoke City, Md.	Cape Charles, Va.
81561		Sch	W. Le Baron Jenney	3,422	3,280	365.5	45.8	23.0	8	1897	West Bay City, Mich.	Duluth, Minn.
81658		Sch.	Waif	12	12	40.0	18.3	3.4	3	1899	Eden, Fla.	Key West, Fla.
80516		Sch.	Walter	100	95	96.0	25.5	6.2	5	1875	Church Creek, Md.	Baltimore, Md.
81509		Slp.	Walter E	9	9	36.0	12.8	2.5	1	1895	Phippsburg, Me.	Portland, Me.
62858		Sch.	Walter A. Sherman	519	493	163.4	32.8	12.1	5	1882	Buffalo, N. Y.	Ogdensburg, N. Y.
81139		Sch.	Walter H. Hinson	15	9	44.4	16.4	4.4	5	1887	Mauricetown, N. J.	Philadelphia, Pa.
201454		Slp.	Walter L. Taylor	12	8	55.0	16.0	3.0	2	1904	Marsh Market, Va.	Cape Charles, Va.
81246	KGRB	Sch.	[7]Waltham	523	448	165.9	35.0	12.0	8	1889	Boston, Mass.	Boston, Mass.

[1] Formerly schooner John Q. Ferguson.
[2] Formerly schooner-yacht {a Irolita. b Princess.
[3] Formerly sloop-yacht Samuri.
[4] Formerly {a British st. s. United Empire. b British st. s. Saronic.
[5] Formerly schooner Thomas Richard.
[6] Formerly schooner Martin Anderson.
[7] Formerly schooner Wm. F. Green & Son.
† Composite.

MERCHANT SAILING VESSELS OF THE UNITED STATES—Continued.

Official No.	Signal letters.	Rig.	Name of vessel.	Gross tonnage.	Net tonnage.	Length.	Breadth.	Depth.	Crew.	When built.	Where built.	Home port (where permanent document issues).
						Feet.	*Feet.*	*Feet.*				
80450	.....	Sch.	Walton	11	10	40.2	14.5	3.4	1	1874	Beaufort, N. C.	Reedville, Va.
81575	.....	Slp.	Wanda	9	9	43.8	15.2	3.6	2	1897	Wittman, Md.	Annapolis, Md.
205327	.....	*Sch.	Wanda	39	39	70.0	16.2	4.3	2	1908	Milwaukee, Wis.	Grand Haven, Mich.
80665	JSVK	Bk.	Wanderer (whaling)	303	288	116.2	27.5	15.8	27	1878	Mattapoisett, Mass.	New Bedford, Mass.
81335	.....	Slp.	Wanderer	6	6	32.0	13.5	3.5	1	1891	Patchogue, N. Y.	New York, N. Y.
81595	KNHF	*Slp.	Warren	283	220	141.4	31.4	8.4	2	1898	Bath, Me.	Fall River, Mass.
218563	LSCK	*Sch.	Wasagya (T) ✚	2,259	2,135	267.3	46.0	23.6	7	1919	Newington, N. H.	Portsmouth, N. H.
205794	.....	Sch.	Washakie	78	47	89.0	21.2	10.0	6	1908	Chelsea, Mass.	Pensacola, Fla.
63004	LJKM	*Sch.	Washougal	710	675	180.0	42.0	14.0	7	1898	Portland, Oreg.	Portland, Oreg.
63005	LJKN	*Sch.	Washtucna	710	675	180.0	42.0	14.0	5	1898	....do	Seattle, Wash.
80923	.....	Sch.	Wasp	5	5	38.5	9.9	3.0	2	1873	Dorchester County, Md.	Crisfield, Md.
81630	.....	Slp.	Water Lily	6	6	37.8	13.0	2.6	4	1897	Saxis Island, Va.	Do.
203981	KWBG	Sch. y	[1] Waterwitch	41	37	64.6	16.7	9.2	7	1907	Boston, Mass.	Boston, Mass.
81782	KRFC	Sch.	Watson A. West	818	747	192.5	40.0	14.2	10	1901	Aberdeen, Wash.	San Francisco, Cal.
26694	.....	Sch.	Wave	34	25	64.8	16.1	6.2	3	1863	Accomac County, Va.	Baltimore, Md.
204309	KWFM	Sch.	Wawenock	325	258	135.9	34.3	9.8	6	1907	Rockland, Me.	Rockland, Me.
81576	KNDS	Sch.	Wawona	468	413	156.0	36.0	12.3	8	1897	Fairhaven, Cal.	Seattle, Wash.
215945	.....	*Sch.	Wayne	436	421	184.6	23.9	11.2	2	1918	Pocomoke City, Md.	Philadelphia, Pa.
127130	.....	*Sch.	[2] Weehawken	751	694	201.0	36.0	13.5	6	1917	Marine City, Mich.	New York, N. Y.
200464	.....	Sch.	Weldon	14	10	48.1	14.5	3.4	1	1903	Smyrna, N. C.	Beaufort, N. C.
217963	LQVW	*Sch.	Wellesley ✚	1,306	1,154	230.6	37.6	19.6	5	1919	Machias, Me.	Philadelphia, Pa.
80429	.....	Slp.	Wenonah	8	8	31.5	12.0	3.5	0	1874	Greenport, N. Y.	Bridgeport, Conn.
80155	JKCH	Sch.	Wesley Abbott	144	137	95.0	27.0	8.5	3	1870	Ellsworth, Me.	San Juan, P. R.
217208	LNSC	*Sch.	Westland	989	933	196.8	35.7	15.6	6	1918	Baltimore, Md.	Philadelphia, Pa.
214344	LGFV	*Sch.	Westmoreland	1,593	1,418	245.2	41.2	19.6	4	1916	Bath, Me.	Do.
81350	KJWN	*Sch.	[3] *West Point*	1,213	1,168	220.0	38.7	22.3	3	1866	Glasgow, Scotland	New York, N. Y.
216935	.....	Slp. y.	Westward	17	17	53.2	13.2	5.7	1	1915	Oakland, Cal.	San Francisco, Cal.
219399	LVDB	*Sch.	White Haven ✚	1,293	1,217	228.0	37.7	19.1	5	1919	White Haven, Md.	Philadelphia, Pa.
219059	LTGP	*Sch.	Whitehead ✚	1,253	1,137	230.0	37.9	18.8	5	1919	Rockland, Me.	Fall River, Mass.
81577	.....	*Sch.	White Squadron	10	8	41.2	8.6	3.0	3	1897	Key Largo, Fla.	Key West, Fla.
81505	.....	Slp.	White Star	8	8	30.6	11.2	5.9	3	1895	Seattle, Wash.	Seattle, Wash.
81797	.....	Slp.	[4] White Wing	24	24	38.0	15.6	5.8	4	1881	Curacao, D. W. I.	San Juan, P. I.
201455	.....	Sch.	White Wing	13	10	47.0	16.4	3.2	3	1904	Biloxi, Miss.	Gulfport, Miss.
81750	.....	Sch.	White Wings	17	14	44.5	16.3	5.0	3	1901	Clearwater, Fla.	Tampa, Fla.
81664	.....	Slp.	White's Yacht	7	7	40.5	13.2	3.4	4	1899	Deals Island, Md.	Crisfield, Md.
204763	KWLM	*Sch.	Wiconisco	956	869	193.2	35.0	17.6	4	1907	Noank, Conn.	Philadelphia, Pa.
80685	.....	Slp.	Widgeon	22	21	56.2	15.7	4.5	2	1878	Brooklyn, N. Y.	Baltimore, Md.
80938	.....	Sch.	Widgeon	43	41	65.8	20.5	5.9	3	1882	Whitehaven, Md.	Do.
81579	.....	Slp.	Wilbur	5	5	38.0	12.4	2.9	4	1897	Ewell, Md.	Crisfield, Md.
216994	LNDB	Sch.	Wilbert S. Bartlett	741	634	183.1	37.5	14.0	8	1918	Millbridge, Me.	New York, N. Y.
81764	.....	Sch.	Wild Pigeon	5	5	29.0	9.7	4.5	2	1901	Machiasport, Me.	Machias, Me.
80624	.....	Slp.	Wild Rose	16	15	50.0	14.0	3.0	2	1877	Alna, Me.	Boothbay, Me.
81753	.....	Sch.	Wild Turkey	13	8	42.0	14.9	3.7	2	1901	Biloxi, Miss.	Gulfport, Miss.
200283	.....	Sch.	Wilda L.	16	10	52.0	17.1	3.2	3	1903	....do	New Orleans, La.
80783	JTVQ	*Sch.	Wilkesbarre	1,678	1,626	239.6	47.0	19.5	5	1880	Setauket, N. Y.	New York, N. Y.
81785	.....	Slp.	Willard	6	6	36.0	12.9	2.8	3	1901	Hudson, Md.	Philadelphia, Pa.
81395	.....	Sch.	William Austin	6	6	46.7	11.6	2.7	4	1892	Crisfield, Md.	Cape Charles, Va.
81834	KRVT	Sch.	William Bisbee ✚	309	206	133.1	31.2	9.3	3	1902	Rockland, Me.	Rockland, Me.
81853	KSGV	Sch.	William Booth	545	435	170.6	36.0	12.8	6	1903	Mystic, Conn.	New London, Conn.
81380	KLHP	Sch.	Wm. Bowden	778	695	185.6	38.8	15.4	10	1892	Port Blakeley, Wash.	San Francisco, Cal.
202478	.....	Sch.	Wm. Brenner, jr.	18	15	64.0	16.3	4.5	2	1905	Oriole, Md.	Crisfield, Md.
81201	.....	Slp.	William Custis	11	11	49.1	15.1	3.8	3	1888	Girdletree, Md.	Do.
81107	.....	Sch.	William Dennis	18	10	42.8	16.0	4.4	5	1886	Port Norris, N. J.	Philadelphia, Pa.
221636	MDFL	Shp.	[5] William Dollar	3,238	3,096	320.5	47.0	27.1	20	1902	Dumbarton, Scotland	San Francisco, Cal.
80185	.....	Slp.	William E.	7	7	31.5	12.2	3.3	2	1871	New Bridge, N. Y.	New York, N. Y.
81091	.....	Sch.	William H.	10	5	53.4	15.4	3.0	2	1885	Cambridge, Md.	Crisfield, Md.
210537	.....	Sch.	William Hays	70	34	76.4	21.2	9.6	8	1912	Pensacola, Fla.	Pensacola, Fla.
80843	.....	Sch.	Wm. Hill	11	6	41.1	13.7	3.5	1	1881	Hunting Quarters, N. C.	Manteo, N. C.
81720	.....	Slp.	William J.	5	5	40.5	12.8	3.0	2	1899	Allen, Md.	Crisfield, Md.
81405	.....	Sch.	William Jarrett	5	5	43.5	10.8	2.8	3	1892	Hollands Islands, Md.	Baltimore, Md.
80285	JLTS	Sch.	William Jones	302	253	129.2	30.9	9.9	6	1872	East Boston, Mass.	Newark, N. J.
26699	.....	Sch.	William Keene	63	60	68.2	20.2	7.5	2	1856	Damariscotta, Me.	Machias, Me.
81494	KMDB	Sch.	William Linthicum	156	148	112.0	27.6	6.8	5	1894	Church Creek, Md.	Baltimore, Md.
80340	.....	Sch.	William Layton	73	59	79.8	24.0	6.3	4	1873	Nanticoke River, Md.	Do.
80338	.....	Sch.	Wm. Leishear	25	17	53.0	18.0	4.0	2	1872	Accomac County, Va.	Cape Charles, Va.
81572	.....	Slp.	William McKinley	5	5	35.5	12.2	2.5	4	1897	Crisfield, Md.	Crisfield, Md.
81402	.....	Sch.	Wm. Martin	41	27	64.6	23.0	5.3	4	1892	Grasshopper Point, Miss.	Gulfport, Miss.
80442	.....	Sch.	William Oliver	94	89	92.0	25.6	6.4	3	1874	Dorchester County, Md.	Baltimore, Md.
81675	.....	Slp.	William R.	7	7	39.5	15.0	3.0	5	1899	Holland Island, Md.	Reedville, Va.
204547	.....	Sch.	William Russell	63	58	81.4	23.4	6.6	2	1907	Pocomoke City, Md.	Cape Charles, Va.
206118	.....	Sch.	William Shillingsburg 3d.	45	29	65.2	21.2	6.3	14	1909	Greenwich, N. J.	Philadelphia, Pa.
215717	LJDH	Sch.	William Taylor ✚	1,358	1,187	209.1	41.8	19.5	12	1917	Brunswick, Ga.	New York, N. Y.
201536	.....	Sch.	William Tell	15	8	42.9	16.5	3.4	3	1904	Biloxi, Miss.	Gulfport, Miss.

[1] Formerly schooner-yacht { a Ranger. b Valkyra. c Timandra.

[2] Formerly schooner-barge Connelly Bros.

[3] Formerly { a British bark The Bruce. b schooner barge West Point. c U. S. S. Nahunta.

[4] Formerly Spanish sloop White Wing.

[5] Formerly { a German bark Alsterberg. b German bark Walkure. c French bark Walkure.

MERCHANT SAILING VESSELS OF THE UNITED STATES—Continued.

Official No.	Signal letters.	Rig.	Name of vessel.	Gross tonnage.	Net tonnage.	Length.	Breadth.	Depth.	Crew.	When built.	Where built.	Home port (where permanent document issues).
						Feet.	*Feet.*	*Feet.*				
26079	.....	Sch.	William Thomas	106	92	73.6	24.2	7.6	3	1849	Brook Haven, N. Y.	Calais, Me.
26254	.....	Slp.	William Wesley	7	7	34.0	13.0	3.2	5	1874	Crisfield, Md.	Baltimore, Md.
80850	.....	Sch.	Wm. A. Egerton	23	22	63.1	18.3	4.1	4	1881	Somerset County, Md.	Do.
121146	KQFS	Sch.	William A. Graber (whaling)	137	100	110.5	25.3	11.2	22	1900	Essex, Mass.	New Bedford, Mass.
220648	MBNT	*Sch.	William B. Fancher ✚	2,216	2,137	267.3	46.0	23.6	7	1919	Noank, Conn	New York, N. Y.
81174	.....	Sch.	Wm. B. Stites	19	12	47.6	16.0	4.5	6	1888	Port Norris, N. J	Philadelphia, Pa.
26683	.....	Sch.	William C. Pendleton	33	31	57.5	18.8	4.8	2	1857	Westerly, R. I	Belfast, Me.
206992	LBHD	Sch.	William E. Burnham ✚	772	643	190.9	38.4	15.0	9	1909	Rockland, Me.	Mobile, Ala.
80991	.....	Slp.	Wm. E. Cox	25	23	46.1	17.3	5.6	1	1883	Milford, Del.	Perth Amboy, N. J.
81574	.....	Slp.	Wm. E. Earl	5	5	37.2	12.4	2.6	4	1897	Bishops Head, Md.	Crisfield, Md.
81231	.....	Sch.	Wm. E. James	42	30	63.3	20.5	5.7	9	1889	Madison, Md.	Philadelphia, Pa.
208109	LBRD	Sch.	William E. Litchfield ✚	542	472	154.8	34.4	14.1	7	1910	Phippsburg, Me	Boston, Mass.
80180	.....	Sch.	Wm. E. Ward	9	8	39.7	12.1	3.4	3	1871	Crisfield, Md.	Crisfield, Md.
81848	.....	Slp.	Wm. F. King	7	6	41.6	13.0	3.0	3	1902	Hunting Creek, Va.	Do.
81789	.....	Sch.	William F. Knox	22	21	66.0	18.4	5.0	2	1901	Oriole, Md.	Washington, N. C.
81158	.....	Sch.	William F. Vilas	21	12	56.0	16.2	4.5	4	1887	Pocomoke City, Md.	Baltimore, Md.
80824	JVGS	Sch.	William G. Irwin	348	330	135.0	32.8	13.0	7	1881	San Francisco, Cal.	San Francisco, Cal.
80209	.....	Sch.	Wm. G. Vance	17	17	38.8	15.3	4.4	8	1871	Key West, Fla.	Key West, Fla.
126780	KJTM	Sch.	[3] William H. Draper	294	242	128.0	32.8	9.0	20	1891	Waterford, Conn.	New Bedford, Mass.
219398	LVCW	Sch.	Wm. H. Harriman	1,450	1,345	222.0	43.0	20.5	11	1919	Thomaston, Me.	Boston, Mass.
80914	.....	Sch.	Wm. H. Maguire	43	30	69.1	20.6	5.2	3	1882	Oxford, Md	Baltimore, Md.
80860	.....	Sch.	Wm. H. McGee	25	23	63.3	18.2	4.5	3	1881	Somerset County, Md.	Do.
80716	.....	Sch.	Wm. H. Michael	48	36	65.4	21.4	5.7	4	1879	Queen Anne County Md	Do.
80954	KBFM	Sch.	William H. Smith	1,957	1,868	232.4	43.3	18.5	12	1883	Bath, Me.	San Francisco, Cal.
81659	KPGF	Sch.	Wm. H. Smith	566	496	170.4	37.6	12.8	9	1899	Port Blakeley, Wash.	Do.
81570	.....	Slp.	William J. Bryan	13	8	39.5	13.9	3.9	4	1897	Dorchester, N. J	Philadelphia, Pa.
81078	KDCW	*Sch.	Wm. J. Lermond	887	797	181.8	36.0	18.5	4	1885	Thomaston, Me.	Do.
80223	.....	Sch.	William L. Franklin	123	117	96.5	26.7	7.1	4	1871	Baltimore, Md.	Reedville, Va.
81083	.....	Slp.	William M. Harned	6	6	28.5	13.4	3.2	1	1885	Patchogue, N. Y.	Bridgeport, Conn.
80992	.....	Sch.	Wm. M. Powell	59	37	78.5	23.2	6.2	3	1883	Finney, Va.	Annapolis, Md.
26585	.....	Sch.	Wm. P. Boggs	35	33	56.0	20.0	5.0	2	1864	Staten Island, N. Y.	Machias, Me.
80255	.....	Sch.	Wm. P. Whyte	9	8	43.0	12.8	3.3	4	1872	Crisfield, Md.	Baltimore, Md.
80911	.....	Sch.	Wm S. Kirby	46	43	71.1	23.4	5.0	2	1882	Pocomoke City, Md.	Norfolk, Va.
12099	.....	Sch.	[2] William S. Tompkins	71	67	78.7	24.3	6.0	3	1850	Milton, Del.	New York, N. Y.
81784	.....	Slp.	Wm. S. White	8	8	42.5	14.8	3.4	3	1901	Deals Island, Md.	Crisfield, Md.
[1] 76820	KGLN	*Sch.	[4] William T. Lank	598	574	176.0	36.3	14.0	3	1889	Boothbay, Me.	Wilmington, Del.
215868	LHGQ	Shp.	[5] WILLIAM T. LEWIS	2,156	1,964	279.7	42.1	24.5	25	1891	Port Glasgow, Scotland	San Francisco, Cal.
81338	KJSR	Sch.	William T. Parker	178	169	105.0	28.0	7.0	5	1891	Milton, Del.	Baltimore, Md.
81639	.....	Slp.	William and Jessie	6	6	40.2	14.5	2.8	2	1898	Hopeside, Va.	Reedville, Va.
81404	.....	Sch.	Willie Clarence	10	9	51.5	14.4	3.2	1	1892	Oriole, Md.	Washington, D. C.
211717	.....	Sch.	Willie Ewing	24	16	54.5	17.9	4.1	5	1913	Biloxi, Miss.	Gulfport, Miss.
81238	.....	Sch.	Willie F. Price	20	13	54.8	15.9	4.4	2	1889	Somerset County, Md.	Annapolis, Md.
80988	.....	Sch.	Willie F. Thomas	25	17	53.0	17.5	5.4	2	1883	Dorchester County, Md.	Baltimore, Md.
81015	.....	Sch.	Willie H. White	30	22	65.6	18.5	5.3	3	1883	Solomons Island, Md.	Do.
81662	.....	Slp.	Willie L. Bennett	8	8	42.6	14.3	3.4	4	1899	Inverness, Md.	Do.
81832	KRVD	Sch.	Willis A. Holden	1,188	1,040	210.8	42.2	16.3	12	1902	Ballard, Wash.	Pensacola, Fla.
200719	.....	Sch.	Wilma	9	7	32.6	12.2	2.4	2	1903	Lake Charles, La.	Morgan City, La.
81714	.....	Slp.	Wilma A. Florence	9	6	45.5	14.5	3.2	4	1900	Dreka, Va.	Crisfield, Md.
213593	LFN8	*Sch.	Wilmington	1,371	1,257	228.7	40.0	16.0	2	1915	Wilmington, Del.	Baltimore, Md.
220588	MBKL	*Sch.	Winaple	2,411	2,301	268.3	46.0	23.6	9	1919	Newington, N. H.	New York, N. Y.
214298	.....	Sch.	Winfard B	24	16	55.7	18.0	3.8	5	1916	Biloxi, Miss.	New Orleans, La.
80883	.....	Sch.	Winfield	12	11	38.6	14.0	3.5	7	1882	Key West, Fla.	Tampa, Fla.
81648	.....	Sch.	Winifred	11	8	40.0	13.8	3.6	3	1899	Bon Secour, Ala.	Brashear, La.
218673	LSGF	*Sch.	Winnegance ✚	1,327	1,182	231.0	38.5	18.7	4	1919	Bath, Me.	Philadelphia, Pa.
81178	.....	Sch.	Winnie Davis	23	14	58.0	19.6	4.0	3	1887	Handsboro, Miss.	New Orleans, La.
81060	.....	Sch.	Winnie H. Windsor	26	25	63.1	17.2	5.2	2	1884	Solomons Island, Md.	Annapolis, Md.
203960	KVWR	Slp. y.	†Winsome	49	30	67.8	16.8	10.3	9	1907	Bristol, R. I.	Boston, Mass.
120499	.....	*Sch.	[6] Wisconsin ✚	556	556	187.0	30.5	12.2	7	1882	Detroit, Mich.	Milwaukee, Wis.
213435	LFKW	*Sch.	Wollaston	1,378	1,214	230.9	38.2	19.5	4	1915	Bath, Me.	Fall River, Mass.
212437	.....	Sch.	Wonder	24	16	57.5	18.4	3.9	5	1914	Seymour, Miss.	Gulfport, Miss.
80335	.....	Sch.	Wren	16	9	47.2	16.7	3.6	2	1873	Bayou Lacomb, La.	New Orleans, La.
200630	.....	Sch.	Wyandotte	21	12	54.6	18.2	3.6	4	1904	Biloxi, Miss.	Do.
207010	LBHG	Sch.	Wyoming ✚	3,730	3,036	329.5	50.1	30.4	13	1909	Bath, Me.	Portland, Me.
			Y.									
27688	.....	Sch.	Yakima	108	71	96.6	24.5	10.4	16	1902	Essex, Mass.	Pensacola, Fla.
221651	.....	Sch.	Yankee	142	96	115.6	25.5	12.0	25	1921	.....do	Boston, Mass.
27667	.....	Slp.	Yankee Star	29	22	57.5	18.7	3.7	1	1896	Alna, Me.	Boothbay, Me.
210273	LCMK	*Sch.	Yardley	963	876	195.0	35.0	17.6	4	1912	Noank, Conn	Philadelphia, Pa.
210726	.....	Sch.	Yucatan	84	52	93.0	22.3	11.0	9	1912	Essex, Mass.	Galveston, Tex.
214993	LHBG	Sch.	Yukon	172	142	118.4	25.9	11.9	6	1917	.....do	New York, N. Y.

[1] Formerly schooner Frances Whalen.
[2] Formerly schooner Charlotte W. Miller.
[3] Formerly schooner James R. Mitchell.
[4] Formerly schooner-barge { a Joel F. Sheppard. b Mattie L. Johnson.
[5] Formerly British ship { a Robert Duncan. b William T. Lewis.
[6] Formerly st. s. F. & P. M. No. 1.
† Composite.

MERCHANT SAILING VESSELS OF THE UNITED STATES—Continued.

Official No.	Signal letters.	Rig.	Name of vessel.	Gross tonnage.	Net tonnage.	Length.	Breadth.	Depth.	Crew.	When built.	Where built.	Home port (where permanent document issues).
			Z.			*Feet.*	*Feet.*	*Feet.*				
28096	.....	Sch.	Z. E. Layton.....	56	54	79.0	23.5	5.3	3	1881	Madison, Md.....	Reedville, Va.
200770	KWSV	Sch. y.	Zahra.....	43	38	64.3	17.5	6.9	3	1904	Boston, Mass.....	New York, N. Y.
201018	.....	Slp. y.	[1] Zaida.....	18	13	45.0	12.4	6.1	2	1904	Bristol, R. I.....	Do.
203809	.....	Slp.	Zalla M.....	10	8	32.5	14.5	3.4	1	1906	Bethesda, Ga.....	Savannah, Ga.
28110	KDVW	Sch.	Zampa.....	385	322	145.7	36.0	10.4	8	1887	Port Madison, Wash.....	Honolulu, Hawaii.
220877	MCBV	Sch.	Zebedee E. Cliff.....✚	1,361	1,254	206.0	40.7	22.6	8	1920	Boothbay Harbor, Me.....	Boston, Mass.
205718	.....	Slp.	Zella.....	13	9	49.3	17.0	3.4	6	1908	Deals Island, Md.....	Crisfield, Md.
207859	.....	Sch.	Zenia.....	28	19	56.5	19.2	4.4	4	1910	Biloxi, Miss.....	Gulfport, Miss.
213977	LFVT	Slp. y.	Zilph.....	22	22	51.0	14.4	8.6	2	1916	Bristol, R. I.....	New York, N. Y.
28005	.....	Sch.	Zingara.....	9	9	43.8	16.3	4.0	5	1852	Anne Arundel County, Md..	Baltimore, Md.
208096	.....	Sch.	Zora and Anna.....	86	78	83.8	23.8	6.3	4	1910	Sharptown, Md.....	Do.
28147	.....	Sch.	Zuhrah.....	50	42	68.2	19.2	8.2	4	1901	South Boston, Mass.....	St. Thomas, V. I.

[1] Formerly sloop-yacht Margaret.

PART II.

ALPHABETICAL LIST

OF

MERCHANT STEAM VESSELS OF THE UNITED STATES.

1922.

ALPHABETICAL LIST

OF

MERCHANT STEAM VESSELS OF THE UNITED STATES.

[Steel vessels in SMALL CAPITALS, iron vessels in *italics*.]

ABBREVIATIONS:

St. s.—steam screw.
St. p.—steam side-wheel.
*St. p.—steam stern-wheel.
St. c.—steam catamaran.
y.—yacht.
⊙—equipped with wireless apparatus.

Abbreviations for service column.—Pas., passenger; Frt., freight; Tow., towing; Fer., ferry; Cbl., cable; Cnl., canal; Cod., cod or mackerel; Ctl., cattle, Drg., dredge; Elr, elevator; Frb., fire boat; Fsh., fishing; Lgt., lighter; Msc., miscellaneous; Oys., oyster; Ptl., patrol; Pld., pile driver; Plt., pilot boat; Pol., police boat; Prs., prospecting; Rct., recruiting ship; Ref., refrigerator ship; Spg., sponge; Tst, torpedo testing; Ten., tender; Tnk., tanker; Wat., water boat; Wld., welding; Whl., whaling; Wrk., wrecking; Yct., yacht.

✚ = classed by American Bureau of Shipping. "Rebuilt," followed by year, indicates that year of original building is unknown.

Official No.	Signal letters.	Rig.	Name of vessel.	Gross tonnage.	Net tonnage.	Length.	Breadth.	Depth.	Service.	Crew.	Indicated horsepower.	When built.	Where built.	Home port (where permanent document issues).
			A.			*Feet.*	*Feet.*	*Feet.*						
213489	.....	St. s.	A-1	14	9	62.2	9.6	4.2	Pas.	1	150	1915	Tacoma, Wash.	Tacoma, Wash.
201921	.....	St. c.	A. BALDWIN	199	199	127.0	58.9	7.5	Fer.	11	280	1905	Jeffersonville, Ind.	New Orleans, La.
107480	.....	St. s.	A. Foster	93	85	79.5	24.0	5.5	Frt.	4	54	1899	Fremont, Ohio	Sandusky, Ohio.
214180	.....	St. s.	A. Gallagher	10	7	53.7	11.4	4.2	Fer.	2	50	1916	Pittsburgh, Pa.	Pittsburgh, Pa.
207074	.....	St. s.	A. A. AUGUSTUS ✚	6,390	4,869	504.0	54.0	30.0	Frt.	22	1,760	1909	Lorain, Ohio	Cleveland, Ohio.
105938	.....	St. s.	A. A. Bellinger	14	7	43.6	12.2	6.0	Tow.	1	6	1880	Buffalo, N. Y.	Buffalo, N. Y.
220746	MBSF	St. s.	A. A. Daugherty ⊙	3,518	2,668	299.5	49.3	31.2	Tnk.	29	1,450	1920	Orange, Tex.	Port Arthur, Tex.
209623	.....	St. s.	A. B. Carpenter	141	82	97.8	23.8	9.0	Fsh.	2	250	1912	Winslow, Wash.	Seattle, Wash.
107037	.....	St. s.	A. B. Covington	71	33	65.5	18.1	8.1	Tow.	5	225	1893	Washington, N. C.	Baltimore, Md.
216298	.....	*St. p.	[1] A. B. Sheets	173	112	120.5	26.0	4.0	Tow.	13	400	1918	Dravosburg, Pa.	Pittsburgh, Pa.
105994	.....	St. s.	A. C. Adams	41	20	62.8	16.0	9.0	Tow.	5	300	1881	Buffalo, N. Y.	Duluth, Minn.
215979	LJQM	St. s.	A. C. BEDFORD ⊙	10,614	7,874	500.0	68.0	28.0	Tnk.	64	3,200	1918	San Francisco, Cal.	New York, N. Y.
106518	.....	St. s.	*A. C. Rose*	150	75	100.0	22.0	9.6	Tow.	17	380	1888	Philadelphia, Pa.	Baltimore, Md.
211083	LKPD	St. s.	A. D. MACTIER ✚	1,899	1,141	244.0	43.0	18.3	Frt.	25	1,000	1913	Wyandotte, Mich.	Ogdensburg, N. Y.
218158	.....	St. s.	[2] A. D. MacGill	193	100	104.5	29.5	8.7	Frt.	6	2	1919	Milford, Del.	Bridgeport, Conn.
220001	.....	St. s.	A. E. Ackerman	99	67	76.9	21.8	9.3	Tow.	6	300	1919	Tottenville, N. Y.	New York, N. Y.
205126	.....	St. s.	A. E. NETTLETON	6,286	5,006	525.0	55.3	32.0	Frt.	22	1,800	1908	Wyandotte, Mich.	Oswego, N. Y.
105786	.....	St. p.	A. F. Beach	173	120	88.0	43.0	9.2	Fer.	5	200	1878	Athens, N. Y.	Albany, N. Y.
200333	.....	St. s.	[3] A. F. HARVEY	4,111	3,005	428.0	50.0	28.0	Frt.	23	1,400	1903	Superior, Wis.	Duluth, Minn.
157374	.....	St. s.	[4] A. F. Merrell	31	15	54.6	13.9	5.5	Oys.	4	35	1893	South Norwalk, Conn.	Perth Amboy, N. J.
203303	.....	St. s.	A. G. Bigelow	40	27	74.0	20.4	6.0	Tow.	6	.....	1906	Scranton, Miss.	Norfolk, Va.
209585	.....	St. s.	A. G. Prentiss	46	25	68.8	17.2	7.3	Tow.	5	150	1912	Kennebunk, Me.	Portland, Me.
150223	.....	St. s.	[5] A. H. Hanscom	54	27	69.7	17.5	8.1	Tow	7	250	1881	Brooklyn, N. Y.	Albany, N. Y.
107798	.....	St. s.	A. H. Payson	163	92	109.5	24.0	12.0	Tow.	6	800	1902	Oakland, Cal.	San Francisco, Cal.
81612	.....	St. s.	A. L. Bisso	434	295	134.5	26.1	6.2	Tow.	20	.....	1899	Philadelphia, Pa.	New Orleans, La.
220873	MCBR	St. s.	A. L. KENT ✚⊙	6,213	4,576	394.1	55.1	31.0	Frt.	37	2,200	1920	Bath, Me.	Boston, Mass.
206360	.....	St. s.	[6] A. L. Page	34	57	99.6	22.7	6.2	Frt.	8	200	1909	Crittendon, Va.	New York, N. Y.
207504	.....	St. s.	A. M. BYERS ✚⊙	6,364	4,841	504.0	54.0	30.0	Frt.	22	1,760	1910	Cleveland, Ohio	Cleveland, Ohio.
107836	.....	St. c.	A. M. HALLIDAY	207	207	121.0	59.0	7.7	Fer.	9	450	1903	Jeffersonville, Ind.	New Orleans, La.
203714	.....	St. s.	A. M. SCOTT	168	108	150.9	26.0	5.8	Tow.	14	500	1906	Charleston, W. Va.	St. Louis, Mo.
105021	.....	St. s.	A. M. Smith	37	18	69.4	16.5	6.4	Tow.	5	150	1871	Philadelphia, Pa.	Hartford, Conn.
222326	.....	*St. p.	A. O. ACKARD	364	29	147.5	33.4	5.2	Tow.	1	.....	1922	Ambridge, Pa.	Pittsburgh, Pa.
213825	.....	St. s.	A. P. HURT	96	65	115.7	18.2	4.0	Pas.	12	75	1915	Wilmington, N. C.	Wilmington, N. C.
203726	.....	*St. p.	A. R. Budd	149	149	145.2	26.7	5.2	Tow.	12	416	1906	Marietta, Ohio	Pittsburgh, Pa.
95553	.....	St. s.	[7] A. S. Sherman	75	41	71.0	19.6	8.4	Tow.	5	92	1879	Communipaw, N. J.	New York, N. Y.
204864	.....	St. s.	[8] A. T. KINNEY ✚	6,328	4,636	504.0	54.0	26.9	Frt.	22	1,800	1908	Bay City, Mich.	Cleveland, Ohio.
105145	.....	St. s.	A. T. Serrell	71	48	78.7	17.2	7.0	Fsh.	27	140	1871	Bordentown, N. J.	Gloucester, Mass.
106025	.....	St. s.	*A. W. Colton*	92	48	81.0	18.0	10.0	Tow.	8	.....	1881	Buffalo, N. Y.	Duluth, Minn.
209271	.....	St. s.	A. W. Luebke	52	35	61.7	15.0	8.1	Fsh.	3	60	1911	Sturgeon Bay, Wis.	Marquette, Mich.
107267	.....	St. s.	[9] A. W. OSBORNE ✚	3,826	2,630	403.0	48.0	24.3	Frt.	22	1,425	1897	Cleveland, Ohio	Cleveland, Ohio.
127426	.....	St. s.	[10] A. E. R. SCHNEIDER ⊙	6,874	5,288	542.4	50.2	28.7	Frt.	32	.....	1900	West Superior, Wis.	Do.
211345	LDBR	St. s.	A. Brooke Taylor	295	159	146.0	23.3	11.0	Fsh.	28	500	1913	Wilmington, Del.	Reedville, Va.
212338	.....	St. s.	A. and M. Link	18	12	45.0	13.5	5.5	Fsh.	3	50	1914	Charlevoix, Mich.	Grand Haven, Mich.

[1] Formerly *st. p. Sam Barnum.
[2] Formerly st. s Margaret.
[3] Formerly st. s. Wisconsin.
[4] Formerly st. s. Dexter K. Cole.
[5] Formerly st. s. (a Pontiac. (b Ed. F. Murray.
[6] Formerly st. s. Mabel Virginia.
[7] Formerly st. s. (a Hattie M. Spraker. (b N. Y. Central Ltg. Co. No. 6. (c New York Central No. 6. (d P. O'Riorden.
[8] Formerly st. s. Caldera.
[9] Formerly st. s. Andrew Carnegie.
[10] Formerly st. s. Charles R. Van Hise.

MERCHANT STEAM VESSELS OF THE UNITED STATES—Continued.

Official No.	Signal letters.	Rig.	Name of vessel.	Gross tonnage.	Net tonnage.	Length.	Breadth.	Depth.	Service.	Crew.	Indicated horsepower.	When built.	Where built.	Home port (where permanent document issues).
						Feet.	*Feet.*	*Feet.*						
212612	LDRJ	St. s.	[1] ABANGAREZ ⊙	4,555	2,752	378.8	60.3	32.2	Pas.	92	3,650	1909	Belfast, Ireland	New York, N. Y.
217850	LQPN	St. s.	Abbeville +	2,542	1,531	267.3	46.0	23.6	Frt.	40	1,400	1919	Madisonville, La	New Orleans, La.
209852	LCJS	St. s.	ABERDEEN	116	59	88.0	19.0	11.5	Whl.	10	370	1912	Seattle, Wash	Seattle, Wash.
219477	LVHN	St. s.	ABERCOS + ⊙	6,076	3,729	401.4	53.2	31.9	Frt.	48	2,800	1920	Vancouver, Wash	Portland, Oreg.
217063	LNHK	St. s.	Aberdeen ⊙	2,917	1,708	273.0	49.1	25.6	Frt.	48	1,400	1918	Aberdeen, Wash	Seattle, Wash.
218786	LSNG	St. s.	ABLANSET + ⊙	3,545	2,174	324.0	46.2	25.0	Frt.	37	1,500	1919	Newark, N. J.	Newark, N. J.
204588	.....	St. s.	ABNER C. HARDING	98	34	74.0	20.0	11.6	Tow.	7	1,000	1907	Chicago, Ill	Duluth, Minn.
218801	LSPD	St. s.	ABRAHAM LINCOLN + ⊙	7,660	4,867	439.6	60.2	33.7	Frt.	44	3,260	1919	Gloucester City, N. J.	Philadelphia, Pa.
105946	.....	St. s.	Abram P. Skidmore	73	36	81.0	18.4	8.3	Tow.	9	500	1880	Kingston, N. Y	New York, N. Y.
200103	.....	St. s.	ABRAM S. HEWITT	223	151	110.0	24.4	12.6	Frb.	8	520	1903	Camden, N. J	Do.
217381	LPGJ	St. s.	ABSON + ⊙	4,870	3,049	386.8	52.2	27.4	Frt.	90	3,000	1918	Arlington, N. Y	Do.
215986	LJQR	St. s.	ABSAROKA + ⊙	5,641	4,027	409.6	54.1	27.1	Frt.	45	2,500	1918	Seattle, Wash	Seattle, Wash.
216513	LMBJ	St. s.	ABSECON + ⊙	3,372	1,929	318.5	49.5	24.2	Frt.	36	1,800	1918	Camden, N. J	New York, N. Y.
216445	LKVM	St. s.	ACCOMAC + ⊙	5,274	3,213	410.0	54.4	27.2	Frt.	45	3,000	1918	Los Angeles, Cal	Los Angeles, Cal.
218975	LTOD	St. s.	ACE	120	81	141.2	15.4	8.0	Fsh.	12	300	1899	Portland, Oreg	Seattle, Wash.
216077	.....	St. s.	Ackerman Brothers	147	100	98.3	27.7	8.1	Frt.	6	250	1918	Tottenville, N. Y	New York, N. Y.
106843	.....	St. s.	Acme	128	103	94.0	17.6	8.7	Cnl.	5	75	1891	Lockport, N. Y	Do.
107622	KQPF	St. s.	Acme	416	269	154.0	34.0	11.6	Frt.	19	400	1901	Alameda, Cal	San Francisco, Cal.
214173	LGCM	St. s.	ACME ⊙	6,878	4,304	435.0	56.0	32.0	Tnk.	34	3,000	1916	San Francisco, Cal	New York, N. Y.
217386	LPGM	St. s.	Acrema +	2,565	1,575	267.3	46.0	23.6	Frt.	36	1,400	1918	Kearny, N. J	Newark, N. J.
221190	MCRD	St. s.	[2] ACROPOLIS ⊙	5,083	5,083	370.8	44.2	18.6	Pas.	136	2,100	1890	Belfast, Ireland	New York, N. Y.
106586	.....	St. s.	Active	77	58	64.8	16.8	6.7	Fsh.	6	25	1888	Port Jefferson, N. Y	Patchogue, N.Y.
106912	.....	St. s.	Active	60	30	60.0	18.0	8.5	Tow.	7	250	1892	Philadelphia, Pa	Philadelphia, Pa.
107448	.....	St. s.	Active	57	34	73.8	18.1	7.5	Tow.	6	151	1899	Tacoma, Wash	Seattle, Wash.
218839	LSWF	St. s.	Active +	177	30	95.5	24.7	12.2	Tow.	12	450	1919	Sturgeon Bay, Wis	New York, N. Y.
217700	LQGH	St. s.	Aculeo +	2,594	1,523	267.5	46.4	23.9	Frt.	41	1,400	1919	Portland, Oreg	Portland, Oreg.
107583	.....	St. s.	Ada	35	23	54.7	16.0	7.1	Tow.	3	110	1900	Madison, Md	Baltimore, Md.
205239	.....	St. s.	ADAM E. CORNELIUS + ⊙	4,900	3,736	420.0	52.0	24.0	Frt.	21	1,800	1908	St. Clair, Mich	Buffalo, N. Y.
106832	.....	St. s.	Adamant	141	112	92.2	17.4	9.7	Frt.	3	75	1891	Lockport, N. Y	New York, N. Y.
106419	.....	St. s.	Addie Richardson	14	10	45.1	11.7	3.8	Tow.	1	45	1886	Monmouth Beach, N. J	Do.
106356	.....	St. s.	Addie V	21	11	57.7	14.5	5.8	Oys.	2	35	1885	Bayville, N. Y	Bridgeport, Conn.
212703	.....	St. s.	Addie V. II	56	38	52.0	18.6	6.6	Tow.	3	150	1914	Bridgeport, Conn	Newark, N. J.
6822	.....	St. s.	[3] Adelaide	184	125	117.6	18.6	9.2	Fsh.	28	300	1874	Noank, Conn	Reedville, Va.
214448	.....	*St. p.	Adeline	45	45	101.0	18.4	3.0	Tow.	8	100	1916	Knoxville, Tenn	Chattanooga, Tenn.
161939	.....	St. s.	Adeline	70	47	110.0	14.0	7.3	Pas.	7	400	1903	New York, N. Y	New York, N. Y.
107230	.....	St. p.	Adirondack	3,644	2,848	388.2	50.0	12.1	Pas.	100	4,000	1896	Brooklyn, N. Y	Do.
105906	.....	St. s.	Admiral	107	62	80.0	22.5	8.2	Frt.	4	356	1880	....do	Do.
221069	MCLH	St. s.	ADLER + ⊙	523	221	129.1	30.3	17.2	Tow.	20	1,400	1921	Pensacola, Fla	New Orleans, La.
106921	KLPM	St. s.	Admiral	123	88	117.7	19.1	9.9	Fer.	5	350	1892	Providence, R. I	Rouses Point, N. Y.
110462	.....	St. s.	[4] Admiral	71	48	72.0	18.3	8.6	Tow.	5	250	1881	Newburgh, N. Y	New York, N. Y.
203450	.....	*St. p.	Admiral	49	31	76.2	23.5	4.0	Pld.	5	75	1906	Wabasha, Minn	Des Moines, Iowa.
222034	.....	St. s.	Admiral	13	9	38.0	13.6	4.0	Pas.	3	65	1906	Camden, N. J	Rockland, Me.
107347	.....	St. s.	Admiral Dewey	125	55	116.0	21.0	8.8	Tow.	13	150	1898	Jacksonville, Fla	Jacksonville, Fla.
107417	KNRS	St. s.	ADMIRAL DEWEY ⊙	2,104	1,336	280.0	36.1	22.7	Pas.	60	2,560	1898	Philadelphia, Pa	Tacoma, Wash.
107522	.....	St. s.	ADMIRAL DEWEY	152	103	95.7	21.0	11.5	Tow.	7	900	1900	Port Richmond, N. Y	New York, N. Y.
3904	KRGO	St. s.	[5] ADMIRAL EVANS ⊙	2,140	1,278	253.1	38.4	22.8	Pas.	45	1,750	1901	Toledo, Ohio	Tacoma, Wash.
107425	KNSW	St. s.	ADMIRAL FARRAGUT ⊙	2,141	1,361	280.0	36.1	22.7	Pas.	61	2,560	1898	Philadelphia, Pa	Do.
211426	LDCB	St. s.	[6] ADMIRAL GOODRICH + ⊙	1,419	836	224.4	41.0	16.6	Pas.	31	1,250	1913	San Francisco, Cal	Do.
205044	KWNS	St. s.	[7] ADMIRAL NICHOLSON + ⊙	678	434	141.0	27.2	18.7	Frt.	21	350	1908	Seattle, Wash	Do.
157556	KPMF	St. s.	[8] Admiral Rodman ⊙	1,101	837	175.0	36.0	14.0	Pas.	19	400	1899	Fairhaven, Cal	Do.
107423	KNSQ	St. s.	ADMIRAL SCHLEY ⊙	2,104	1,336	280.0	36.1	22.7	Pas.	63	2,560	1898	Philadelphia, Pa	Do.
208123	LFRV	St. s.	[9] ADMIRAL SEBREE ⊙	2,446	1,866	242.0	43.0	26.5	Frt.	27	1,200	1906	Cleveland, Ohio	Do.
81788	KRGF	St. s.	[10] ADMIRAL WATSON ⊙	2,009	1,255	253.1	38.4	22.8	Pas.	64	2,000	1902	Toledo, Ohio	Do.
107742	.....	St. s.	Adonis	40	27	57.7	17.2	6.9	Tow.	4	110	1902	Athens, N. Y	Salem, Mass.
220087	LWPK	St. s.	Adria ⊙	3,132	1,902	272.8	49.3	25.6	Frt.	36	1,400	1919	Aberdeen, Wash	Seattle, Wash.
212089	.....	St. s.	ADRIAN ISELIN +	2,040	1,229	244.0	43.0	20.5	Frt.	28	1,000	1914	Wyandotte, Mich	Ogdensburg, N. Y.
204816	.....	St. s.	ADRIATIC	113	76	78.0	20.0	10.0	Tow.	7	300	1907	Philadelphia, Pa	Philadelphia, Pa.
204726	.....	St. s.	ADRIATIC	4,658	3,391	420.0	52.0	28.0	Frt.	20	1,500	1907	Lorain, Ohio	Cleveland, Ohio.
155377	.....	St. s.	[11] Adroit	92	63	94.0	23.2	6.3	Fsh.	27	120	1900	Pocomoke City, Md	Wilmington, N. C.
204622	KWJD	St. y.	[12] ADROIT	147	100	138.8	15.5	10.3	Yct.	10	2,000	1907	New York, N. Y	New York, N. Y.
106145	KBDJ	St. s.	*Advance* ⊙	2,458	1,481	295.0	38.4	23.4	Pas.	68	1,600	1883	Chester, Pa	Do.
107469	.....	St. s.	Advance	54	36	69.0	16.8	6.1	Pas.	4	110	1899	Paulsbo, Wash	Tacoma, Wash.
107763	.....	*St. p.	[13] ADVANCE	98	80	120.0	23.0	4.0	Tow.	14	146	1902	Dubuque, Iowa	St. Louis, Mo.
204838	.....	St. s.	Advance	19	13	30.2	12.6	4.0	Tow.	1	100	1907	Hoquiam, Wash	Seattle, Wash.
211811	.....	*St. p.	Advance	77	77	100.0	18.0	4.0	Tow.	6	224	1913	Paducah, Ky	Louisville, Ky.
217721	LQHF	St. s.	Adway +	2,537	1,529	267.6	46.5	23.9	Frt.	42	1,400	1918	Seattle, Wash	Seattle, Wash.
120730	.....	St. s.	[14] ÆOLIUS	14	7	55.0	8.7	4.3	Pas.	6	30	1888	City Island, N. Y	Chicago, Ill.

[1] Formerly British st. s. Abangares.
[2] Formerly (a British st. s. Michigan. (b U. S. A. T. Kilpatrick.
[3] Formerly st. s. Daisy.
[4] Formerly st. s. Robert Burnett.
[5] Formerly st. s. Buckman.
[6] Formerly st. s. Aroline.
[7] Formerly st. s. Northland.
[8] Formerly st. s. Despatch.
[9] Formerly st. s. Ogdensburg.
[10] Formerly st. s. Watson.
[11] Formerly st. s. Olive Branch.
[12] Formerly st. y. Winchester.
[13] Formerly *st. p. Annie Russell.
[14] Formerly st. y. Floss.

MERCHANT STEAM VESSELS OF THE UNITED STATES—Continued.

Official No.	Signal letters.	Rig.	Name of vessel.	Gross tonnage.	Net tonnage.	Length.	Breadth.	Depth.	Service.	Crew.	Indicated horsepower.	When built.	Where built.	Home port (where permanent document issues).
						Feet.	*Feet.*	*Feet.*						
217432	LPKF	St. s.	Afalkey	2,383	1,419	267.1	46.5	24.0	Frt.	44	1,400	1918	Seattle, Wash.	Seattle, Wash.
218681	LSGP	St. s.	AFEL	5,753	3,562	390.0	54.2	27.6	Frt.	43	2,500	1919	Hog Island, Pa.	Philadelphia, Pa.
219225	LTQG	St. s.	AFOUNDRIA	5,590	3,453	390.0	54.2	27.8	Frt.	43	2,500	1919	.....do.	Do.
217577	LPVD	St. s.	Afranla	2,594	1,523	267.5	46.4	23.9	Frt.	46	1,400	1919	Portland, Oreg.	Portland, Oreg.
217578	LPVF	St. s.	Agarista	2,594	1,523	267.5	46.4	23.9	Frt.	46	1,400	1919	.....do.	Do.
216996	LNDF	St. s.	AGAWAM	3,282	1,958	324.0	46.2	25.0	Frt.	43	1,500	1918	Newark, N. J.	Newark, N. J.
6965	.....	St. s.	[1]Agnes	54	28	73.5	18.5	7.5	Tow.	4	75	1878	Brooklyn, N. Y.	New York, N. Y.
202288	.....	St. s.	Agnes	36	18	58.0	14.0	4.6	Tow.	2	180	1906	Hoquiam, Wash.	Seattle, Wash.
205888	.....	St. s.	Agnes	16	13	46.2	12.5	2.5	Fsh.	2	20	1908	Shelton, Wash.	Do.
210948	LCTG	St. s.	[2]AGNES DOLLAR	1,783	1,256	221.5	40.0	22.5	Frt.	27	900	1913	Long Beach, Cal.	San Francisco, Cal.
218907	LSVD	St. s.	[3]Agnes A. Moran	176	29	35.5	24.7	12.2	Tow.	12	450	1919	Manitowoc, Wis.	New York, N. Y.
220174	LWRJ	St. s.	Agron	3,157	1,899	273.5	49.1	25.6	Frt.	37	1,400	1919	Aberdeen, Wash.	Seattle, Wash.
204784	.....	St. s.	Agusta	23	15	48.4	12.7	6.0	Fsh.	4	18	1907	Manitowoc, Wis.	Milwaukee, Wis.
221354	MCVD	St. s.	AGWIBAY	7,962	4,938	468.3	62.7	32.0	Tnk.	37	3,200	1921	Quincy, Mass.	New York, N. Y.
217184	LNQR	St. s.	AGWIDALE	5,080	3,678	370.0	53.0	27.0	Frt.	32	2,200	1918	Newport News, Va.	Do.
221244	MCSJ	St. s.	AGWIHAVRE	8,862	5,522	480.5	66.0	36.8	Tnk.	45	4,300	1921	Chester, Pa.	Do.
221002	MCJP	St. s.	AGWILAKE	8,013	5,021	468.3	62.7	32.0	Tnk.	42	3,200	1921	Sparrows Point, Md.	Do.
220910	MCFK	St. s.	AGWIMARS	6,771	4,143	429.3	59.3	33.2	Tnk.	40	2,700	1920	Chester, Pa.	Do.
221612	MDFH	St. s.	AGWIMEX	8,862	5,522	480.5	66.0	36.8	Tnk.	45	4,200	1921	.....do.	Do.
220366	MBCS	St. s.	AGWIMOON	6,784	4,207	429.3	59.2	33.2	Tnk.	43	3,400	1920	.....do.	Do.
221491	MDNL	St. s.	AGWIPOND	8,024	5,029	468.3	62.7	32.0	Tnk.	37	3,200	1921	Sparrows Point, Md.	Do.
220908	MCFH	St. s.	AGWISEA	8,013	5,021	468.3	62.7	32.0	Frt.	42	3,200	1920	.....do.	Do.
221170	MCQP	St. s.	AGWISMITH	10,300	7,900	500.0	68.2	29.3	Tnk.	58	3,000	1921	Newport News, Va.	Do.
221092	MCNB	St. s.	AGWISTONE	10,300	7,900	500 0	68.2	29.3	Tnk.	58	3,000	1921	.....do.	Do.
217530	LPSC	St. s.	AGWISTAR	5,229	3,893	370.0	53.1	27.0	Frt.	33	2,200	1919	.....do.	Do.
220298	LWVK	St. s.	AGWISUN	6,784	4,207	429.3	59.2	33.4	Tnk.	38	2,700	1920	Chester, Pa.	Do.
220911	MCFL	St. s.	AGWIWORLD	6,771	4,143	429.3	59.2	33.2	Tnk.	43	2,700	1921	.....do.	Do.
217697	LQGC	St. s.	Ahala	2,594	1,523	267.5	46.4	23.9	Frt.	39	1,400	1919	Portland, Oreg.	Portland, Oreg.
150262	.....	St. s.	[4]Aida	37	18	89.0	12.9	5.8	Frt.	4	.....	1882	Bristol, R. I.	Cape Vincent, N. Y.
217261	LNVT	St. s.	Alken	2,537	1,501	266.9	46.1	24.2	Frt.	47	1,400	1918	Aberdeen, Wash.	Seattle, Wash.
107206	KMNT	St. y.	AILEEN	151	71	119.0	20 0	10.2	Yct.	2	300	1896	Chester, Pa.	New York, N. Y.
217355	LPFG	St. s.	Almwell	2,573	1,507	266.6	46.2	23.9	Frt.	42	1,400	1918	Vancouver, Wash.	Portland, Oreg.
220984	MCHS	St. s.	AISNE	7,555	3,908	436.9	58.2	26.4	Pas.	104	6,000	1921	Hog Island, Pa.	Philadelphia, Pa.
205055	.....	St. s.	AJAX	175	71	103.0	22.0	12.5	Frt.	8	600	1908	Seattle, Wash.	San Francisco, Cal.
218624	LSFB	St. s.	Ajax	356	197	133.8	29.7	10.8	Frt.	6	500	1919	South Portland, Me.	Portland, Me.
210992	LCTN	St. s.	Akutan	266	118	103.0	21.8	9.2	Fsh.	21	350	1913	North Bend, Oreg.	Portland, Oreg.
221027	MCKF	St. s.	ALA	5,976	3,700	400.7	54.2	30.2	Frt.	45	3,000	1921	Harriman, Pa.	Philadelphia, Pa.
106995	.....	St. s.	ALABAMA	1,938	1,370	293.8	54.0	16.0	Pas.	51	3,400	1893	Sparrows Point, Md.	Baltimore, Md.
130907	KQRJ	St. s.	[5]ALABAMA	2,801	2,173	294.0	42.2	23.2	Tnk.	30	1,150	1901	Chicago, Ill.	Port Arthur, Tex.
207138	.....	St. s.	ALABAMA	2,626	1,684	250.0	45.5	20.1	Pas.	24	2,000	1910	Manitowoc, Wis.	Duluth, Minn.
210741	.....	*St. p.	Alabama	259	259	170.0	32.0	6.0	Pas.	45	230	1912	Point Pleasant, W. Va.	St. Louis, Mo.
214376	.....	St. s.	Alabama	98	51	71.0	20.0	12.5	Tow.	2	750	1916	Cleveland, Ohio.	Duluth, Minn.
217227	LNTB	St. s.	Alabat	2,545	853	267.3	46.0	23.6	Frt.	64	1,400	1918	Brunswick, Ga.	Jacksonville, Fla.
220484	MBGS	St. s.	ALADDIN	336	197	127.0	25.1	13.3	Tow.	12	700	1920	Baltimore, Md.	Baltimore, Md.
221109	MCNL	St. s.	ALADDIN	6,882	4,223	435.6	56.2	33.6	Tnk.	47	2,600	1921	Sparrows Point, Md.	New York, N. Y.
213477	.....	St. s.	Alafair	8	6	35.0	9.0	3.9	Tow.	2	24	1915	Enterprise Landing, S. C.	Georgetown, S. C.
106184	KBML	St. s.	*Alameda*	3,158	1,939	314.0	41.0	17.3	Pas.	52	3,500	1883	Philadelphia, Pa.	Port Townsend, Wash.
211868	.....	St. p.	ALAMEDA	2,302	1,320	273.0	42.3	15.3	Fer.	18	2,500	1913	Oakland, Cal.	San Francisco, Cal.
218904	LSTW	St. s.	ALAMEDA	7,253	5,348	430.0	58.2	31.5	Tnk.	77	2,800	1919	Philadelphia, Pa.	Philadelphia, Pa.
106193	KBQR	St. s.	*Alamo*	2,942	2,236	329.0	40.5	21.5	Frt.	47	1,800	1883	Chester, Pa.	New York, N. Y.
217244	LNVB	St. s.	ALAMOSA	3,545	2,179	324.0	46.2	25.0	Frt.	37	1,500	1918	Newark, N. J.	Newark, N. J.
216889	LMTQ	St. s.	Alanthus	2,551	1,528	267.3	46.0	23.6	Frt.	39	1,400	1918	Kearny, N. J.	Do.
216930	LMWK	St. s.	Alapaha	2,573	1,515	267.3	46.0	23.6	Frt.	40	1,400	1918	Cornwells, Pa.	Philadelphia, Pa.
93295	.....	St. s.	[6]Alarm	22	10	54.1	12.1	8.4	Tow.	2	50	1902	Hood River, Oreg.	Portland, Oreg.
205681	.....	*St. p.	Alarm	40	40	97.0	23.5	2.8	Tow.	10	124	1908	Morgan City, La.	Morgan City, La.
105135	.....	St. s.	*Alaska*	986	592	212.6	32.0	13.9	Frt.	13	478	1871	Buffalo, N. Y.	Detroit, Mich.
105973	.....	St. s.	Alaska	229	121	141.8	21.0	10.0	Fsh.	23	250	1881	Boothbay, Me.	New London, Conn.
165171	.....	*St. p.	Alaska	642	603	164.8	35.3	5.9	Pas.	34	500	1913	Seattle, Wash.	Juneau, Alaska.
213960	.....	St. s.	Alaska	53	39	59.6	16.0	6.7	Tow.	7	150	1916	Wrangell, Alaska.	Wrangell, Alaska.
107736	KRNV	St. s.	ALASKAN	8,617	5,522	470.1	57.2	31.5	Frt.	44	3,000	1902	San Francisco, Cal.	New York, N. Y.
105908	.. ..	St. p.	*Albany*	1,415	815	314.0	40.0	10.1	Pas.	65	3,200	1880	Wilmington, Del.	Do.
106246	.....	St. p.	*Albany*	1,050	825	193.5	36.0	13.3	Fer.	8	800	1883	Newburgh, N. Y.	Do.
106721	.....	St. s.	Albany	18	9	40.0	12.5	6.5	Tow.	2	4	1890	Buffalo, N. Y.	Buffalo, N. Y.
219560	.....	St. s.	ALBANY	294	164	146.3	20.2	10.9	Frt.	6	400	1920	Long Island City, N. Y.	New York, N. Y.
126543	.....	St. s.	[7]Albatross	40	27	63.5	15.6	7.6	Fsh.	4	110	1889	Cleveland, Ohio.	Cleveland, Ohio.
107854	.....	St. p.	[8]Albatross	87	55	96.0	29.5	4.2	Pas.	4	90	1880	Portage, Wis.	Milwaukee, Wis.
204086	.....	St. p.	ALBATROSS	1,313	1,281	308.0	53.8	7.6	Fer.	10	750	1907	Dubuque, Iowa.	Vicksburg, Miss.
205240	KWPS	St. s.	Albatross	296	194	127.0	26.1	13.8	Tow.	12	750	1908	Baltimore, Md.	Baltimore, Md.

[1] Formerly st. s. Daylight.
[2] Formerly st. s. (a Grace Dollar, b Admiral Wainwright.
[3] Formerly st. s. Terrier.
[4] Formerly st. y. Permelia.
[5] Formerly st. s. Northtown.
[6] Formerly st. s. Maja.
[7] Formerly st. s. C. R. Edson.
[8] Formerly U. S. Engineer st. p. (a Dakorra, b Fox.

MERCHANT STEAM VESSELS OF THE UNITED STATES—Continued.

Official No.	Signal letters.	Rig.	Name of vessel.	Gross tonnage.	Net tonnage.	Length.	Breadth.	Depth.	Service.	Crew.	Indicated horsepower.	When built.	Where built.	Home port (where permanent document issues).
						Feet.	*Feet.*	*Feet.*						
215481	LHRM	St. y.	[1] Albatross	30	20	69.2	12.1	5.9	Yct.	7	50	1894	Bellivеau Cove, N. S.	New London, Conn.
217411	LPHT	St. s.	Albatross	384	167	149.8	25.0	13.2	Fsh.	28	550	1918	South Portland, Me.	Rockland, Me.
106699		St. s.	Albemarle	75	37	64.0	17.0	8.0	Tow.	6	85	1889	Norfolk, Va.	Norfolk, Va.
212060		*St. p.	Albert	68	68	104.3	38.0	3.7	Fer.	5	100	1914	Dravosburg, Pa.	Pittsburgh, Pa.
107259		*St. p.	Albert Hanson	92	46	95.4	20.4	4.3	Tow.	12	134	1896	Franklin, La.	Morgan City, La.
221038	MCKP	St. s.	ALBERT E. WATTS. ⊙	7,137	5,111	430.2	59.2	32.2	Tnk.	39	2,800	1921	Wilmington, Del.	New York, N. Y.
211785	LHFV	St. s.	ALBERT J. STONE	306	208	110.4	28.6	13.6	Tow.	7	500	1913	Port Richmond, N. Y.	Do.
106553		St. s.	Albert Y. Gowen	266	176	124.0	26.0	6.5	Drg.	7	300	1888	Lorain, Ohio	Do.
107449		St. s.	Alberta	8	6	48.3	10.5	3.8	Tow.	3	40	1899	Franklin, La.	Port Arthur, Tex.
106197		St. s.	Alberta M	87	71	79.5	15.5	7.0	Pas.	4	126	1883	Athens, N. Y.	New York, N. Y.
106063		St. p.	Albertina	558	407	174.2	33.0	8.7	Pas.	13	635	1882	Greenpoint, N. Y.	Perth Amboy, N. J.
107443		St. s.	Albion	86	58	94.2	19.6	4.9	Fsh.	5	77	1898	Coupeville, Wash.	Seattle, Wash.
217698	LQGD	St. s.	Alcis ✚	2,594	1,523	267.5	46.4	23.9	Frt.	44	1,400	1919	Portland, Oreg.	Portland, Oreg.
217243	LNTW	St. s.	ALCONA ✚⊙	3,545	2,179	324.0	46.2	25.0	Frt.	37	1,500	1918	Newark, N. J.	Newark, N. J.
218880	LSRT	St. s.	ALDEN A. MILLS	346	175	139.2	24.0	13.1	Fsh.	30	550	1919	East Boothbay, Me.	Boston, Mass.
107727		St. s.	Alden S. Swan	136	83	125.0	22.0	8.6	Fsh.	25	250	1902	Pocomoke City, Md.	Reedville, Va.
218034	LROK	St. s.	Alderman	3,343	2,036	298.6	49.9	25.9	Frt.	38	1,450	1919	Orange, Tex.	Port Arthur, Tex.
217699	LQGF	St. s.	Alector ✚	2,594	1,523	267.5	46.4	23.9	Frt.	41	1,400	1919	Portland, Oreg.	Portland, Oreg.
217537	LPSM	St. s.	ALEDO ✚	4,768	2,970	377.0	52.0	26.8	Frt.	43	2,500	1919	Shooters Island, N. Y.	New York, N. Y.
106337		St. s.	Alert	75	37	86.2	20.0	9.5	Tow.	6	240	1885	Benicia, Cal.	San Francisco, Cal.
106703		St. s.	Alert	51	25	67.6	17.5	8.1	Tow	4	250	1890	Philadelphia, Pa.	Philadelphia, Pa.
211502	LDCT	St. s.	Alert	99	47	89.9	19.9	7.8	Tow.	9	400	1913	New London, Conn.	New London, Conn.
220464	MBGL	†St. y.	ALERT	152	103	136.6	17.2	10.0	Yct.	14	1,500	1920	Bristol, R. I.	Boston, Mass.
106625		St. s.	Alert	38	19	59.5	19.0	7.0	Tow.	3	60	1889	Benicia, Cal.	Portland, Oreg.
220610		St. s.	[2] Alex Clark	98	64	91.2	18.3	9.0	Tow.	7	175	1911	Collingwood, Canada	New York, N. Y.
126994		St. s	[3] ALEX B. UHRIG	3,401	2,728	360.0	45.2	21.9	Frt.	24	1,200	1893	West Bay City, Mich.	Cleveland, Ohio.
106771		St. s.	Alex. Y. Hanna	44	22	64.3	15.5	6.9	Tow.	3	150	1890	Philadelphia, Pa.	New York, N. Y.
107466		St. s.	Alexander	18	12	58.6	11.3	4.2	Pas.	3	50	1899	Vergennes, Vt.	Burlington, Vt.
107372		St. s.	ALEXANDER McDOUGALL	3,686	2,662	413.0	50.0	22.0	Frt.	25	1,700	1898	West Superior, Wis.	Duluth, Minn.
201402		St. s.	Alexander Wyllie	51	35	70.0	20.2	6.2	Tow.	6	250	1904	Scranton, Miss.	Baltimore, Md.
215805		St. s.	Alexander H. Erickson	59	40	66.6	19.0	7.5	Tow.	6	250	1917	New Baltimore, N. Y.	New York, N. Y.
148965		St. s.	[4] Alexandra Stewart	29	20	48.6	14.1	7.0	Tow.	3	86	1903	Buffalo, N. Y.	Wilmington, N. C.
205686		St. s.	ALFRED S	33	22	64.2	14.5	5.7	Fsh.	4	75	1908	.....do	Erie, Pa.
202643		St. s.	Alfred W	56	19	66.2	17.0	10.6	Tow.	5	250	1905	Green Bay, Wis.	Duluth, Minn.
211591		St. s.	[5] Alfred H. Bromell	99	56	81.1	20.0	9.9	Tow.	5	225	1893	Boston, Mass.	New York, N. Y.
204650		St. s.	[6] ALFRED H. SMITH	4,571	3,855	381.0	50.2	30.0	Frt.	23	2,100	1907	Ecorse, Mich.	Buffalo, N. Y.
106950		St. s.	Alfred J. Murray	27	13	47.0	14.4	6.9	Tow	3	100	1892	Brooklyn, N. Y.	New York, N. Y.
105147		St. s.	*Alfred & Edwin*	102	70	99.0	21.6	7.7	Tow.	6	198	1872	Philadelphia, Pa	Newark, N. J.
220518	MBHP	St. s.	ALGIC ✚⊙	5,496	3,373	400.7	54.2	30.2	Frt.	45	3,000	1920	Harriman, Pa.	Philadelphia, Pa.
105595	JRPT	St. s.	*Algiers*	2,294	1,788	281.0	38.1	20.2	Frt.	36	900	1876	Wilmington, Del.	Do.
106022		St. s.	Algomah	486	359	127.0	33.0	11.1	Pas.	16	750	1881	Detroit, Mich.	Grand Haven, Mich.
106774	KHNP	St. s.	*Algonquin* ⊙	2,832	2,257	276.0	43.0	19.0	Pas.	56	1,256	1890	Philadelphia, Pa.	New York, N. Y.
220815	MBVQ	St. s.	ALGONQUIN ✚⊙	7,229	4,475	435.0	56.0	32.0	Tnk.	40	3,100	1920	Alameda, Cal.	Do.
106884		St. s.	Alice	35	24	63.5	14.6	5.9	Tow.	4	.....	1891	Grand Haven, Mich.	Grand Haven, Mich.
107253		†St. p.	Alice	400	200	160.0	33.0	8.0	Pas.	29	400	1895	St. Michael, Alaska.	St. Michael, Alaska.
107308		St. s.	[7] Alice	154	87	101.9	25.6	8.0	Frt.	6	80	1897	Tomkins Cove, N. Y.	New York, N. Y.
107325		St. s.	Alice	116	54	91.0	23.0	10.3	Fsh.	7	550	1897	Wilmington, Del.	Newport News, Va.
107327		St. s.	Alice	55	27	61.6	16.2	6.0	Tow.	4	150	1897	Tacoma, Wash.	Juneau, Alaska.
107796		St. s.	Alice	72	49	76.5	18.7	8.5	Tow.	10	100	1902	Baltimore, Md.	Baltimore, Md.
206095		*St. p.	Alice	262	145	110.6	24.5	4.6	Pas.	14	100	1909	Seattle, Wash.	St. Michael, Alaska.
208056		St. s.	Alice	24	16	43.0	12.4	6.0	Frt.	4	145	1910	Manitowoc, Wis.	Milwaukee, Wis.
209224		St. s.	Alice	31	9	48.0	14.4	6.0	Fsh.	2	75	1909	Nacknack, Alaska	Unalaska, Alaska.
107684		St. s.	Alice C	81	27	63.0	18.0	8.0	Fsh.	7	220	1901	Manitowoc, Wis.	Grand Haven, Mich.
216148		*St. p.	Alice F	42	26	78.0	19.0	3.7	Tow.	4	100	1918	Wabasha, Minn.	Chicago, Ill.
107464		St. s.	Alice Howard	77	45	73.1	19.6	6.2	Pas.	4	.....	1899	Peaks Island, Me.	Portsmouth, N. H.
204178		*St. p.	Alice May	97	68	81.6	25.0	4.4	Tow.	7	115	1907	Vanceboro, Me.	Bangor, Me.
212103		St. s.	ALICE STAFFORD	141	96	83.6	23.4	12.9	Tow.	5	625	1914	Manitowoc, Wis.	New York, N. Y.
106330		St. s.	Alice L. Batt	50	25	83.8	16.8	6.0	Pas.	10	100	1884	Cincinnati, Ohio	Louisville, Ky.
218967		St. s.	Alice M. Drew	72	49	62.0	18.8	8.6	Tow.	7	150	1919	New Baltimore, N. Y.	New York, N. Y.
106469		St. s.	Alice M. Gill	264	202	127.0	28.0	10.0	Frt.	6	300	1887	Grand Haven, Mich.	Sandusky, Ohio.
86601		*St. p.	[8] Alicia	281	110	150.0	27.0	4.0	Tow.	14	753	1901	Jeffersonville, Ind.	Pittsburgh, Pa.
107662		St. s.	Alicia	43	29	71.5	15.3	7.9	Fsh.	3	.....	1901	East Boston, Mass.	Machias, Me.
127690	KRWD	St. y.	[9] ALICIA ⊙	174	118	128.0	19.8	10.4	Yct.	15	700	1902	New York, N. Y.	Wilmington, Del.
212522		*St. p.	ALIQUIPPA	191	191	152.0	29.1	4.8	Tow.	14	600	1914	Pittsburgh, Pa	Pittsburgh, Pa.
107636	KRDM	St. s.	Alitak	115	73	91.0	23.5	10.0	Frt.	11	225	1901	Alameda, Cal.	San Francisco, Cal.

[1] Formerly British st. y. Albatross.
[2] Formerly British st. s. Alex Clark.
[3] Formerly st. s. Centurion.
[4] Formerly st. s. Theo. C. Knight.
[5] Formerly st. s. {a Joseph O'Riorden. b Dorothy Cullen. c U. S. S. Dorothy Cullen. d Dorothy Cullen.
[6] Formerly st. s. Rochester.
[7] Formerly U. S. S. st. s. Alice.
[8] Formerly *st. p. G. W. Thomas.
[9] Formerly st. y. {a Ioranto. b Cassaquena.
† Twin screw.

MERCHANT STEAM VESSELS OF THE UNITED STATES—Continued.

Official No.	Signal letters.	Rig.	Name of vessel.	Gross tonnage.	Net tonnage.	Length.	Breadth.	Depth.	Service.	Crew.	Indicated horsepower.	When built.	Where built.	Home port (where permanent document issues).
						Feet.	*Feet.*	*Feet.*						
213696	LFND	St. s.	[1] ALLAGUASH ⊙	3,876	2,456	364.5	50.5	23.5	Frt.	28	1,500	1905	Sunderland, England	New York, N. Y.
207792	.....	St. s.	ALLEGHENY ⊙	3,898	2,967	350.0	46.0	31.0	Frt.	27	1,700	1910	Wyandotte, Mich	Buffalo, N. Y.
105778	.....	St. s.	Allenton	24	12	57.7	11.3	5.6	Tow.	3	100	1878	Buffalo, N. Y.	Duluth, Minn.
216291	.....	St. s.	ALLENTOWN	229	156	104.2	25.7	14.2	Tow.	5	950	1918	Elizabethport, N. J.	Do.
216610	LMFS	St. s.	ALLENTOWN ⊙	4,908	2,944	364.9	51.0	29.5	Tnk.	36	2,400	1918	Gloucester City, N J.	Philadelphia, Pa.
220017	.....	St. s.	[2] Allentown	181	123	94.2	25.0	13.2	Tow.	7	450	1920	Tottenville, N. Y	New York, N. Y.
106443	KDNC	St. s.	*Aliança* ✚ ⊙	3,150	1,897	335.0	42.0	15.0	Pas.	115	3,200	1886	Chester, Pa	Do.
107247	KMVD	St. s.	Alliance ⊙	916	522	164.4	35.6	18.6	Pas.	25	637	1896	Fairhaven, Cal	San Francisco, Cal.
107089	.....	St. s.	Allie R	10	6	37.6	14.5	4.0	Tow.	3	25	1894	Milton, Fla	Pensacola, Fla.
217581	LPVJ	St. s.	ALLIES ✚ ⊙	3,658	2,256	324.0	46.2	25.0	Frt.	38	1,500	1918	Newark, N. J.	Newark, N. J.
217194	LNRD	St. s.	Allison ✚ ⊙	2,551	1,528	267.3	46.0	23.6	Frt.	41	1,400	1918	Portland, Me	Portland, Me.
216557	LMCS	St. s.	ALLOWAY ✚ ⊙	6,113	4,383	402.6	53.0	32.0	Frt.	53	2,000	1918	Oakland, Cal	San Francisco, Cal.
107369	.....	[3]St. p.	Alma	41	41	100.0	21.0	3.8	Tow.	7	75	1898	Leavenworth, Ind	Evansville, Ind.
204000	.....	[3]St. p.	Alma	36	36	95.4	17.7	2.8	Pas.	8	250	1907	Point Pleasant, W. Va	Memphis, Tenn.
206806	.....	St. s.	Alma O	22	15	41.0	14.6	5.9	Tow.	5	.....	1909	Brunswick, Ga	Newark, N. J.
212593	.....	St. s.	Almara	73	49	76.4	18.5	7.3	Fsh.	3	145	1914	Tacoma, Wash	Seattle, Wash.
208614	.....	St. s.	Almont	9	8	34.6	9.8	3.4	Tow.	2	15	1911	Georgetown, S. C	Georgetown, S. C.
207367	LBKS	St. y.	ALOHA ⊙	659	329	180.1	35.6	17.0	Yct.	38	400	1910	Quincy, Mass	New York, N. Y.
217088	LNJM	St. s.	Alpaco ✚	2,551	1,528	267.3	46.0	23.6	Frt.	44	1,400	1918	Moss Point, Miss	Gulfport, Miss.
206130	.....	St. s.	ALPENA ✚ ⊙	2,886	1,787	356.0	47.2	27.0	Frt.	20	1,400	1909	Wyandotte, Mich	Detroit, Mich.
216022	.....	St. s.	ALPENA	65	33	68.7	17.0	11.0	Tow.	4	250	1917	Cleveland, Ohio	Duluth, Minn.
107288	.....	St. s.	Alpha	10	7	30.0	7.7	3.9	Frt.	1	.....	1897	Seattle, Wash	Seattle, Wash.
107661	.....	St. s.	Alpha	35	24	57.7	15.8	6.5	Tow.	3	119	1901	Solomons, Md	Baltimore, Md.
161060	.....	St. s.	[3]Alpha	112	67	90.2	17.8	8.5	Cnl.	4	125	1857	Rochester, N. Y	New York, N. Y.
107427	.....	St. s.	Alphard	32	21	55.6	15.4	6.5	Tow.	4	90	1898	Manitowoc, Wis	Milwaukee, Wis.
106365	.....	St. s.	Alpine	38	25	61.0	14.5	5.9	Frt.	5	150	1885	New Baltimore, N. Y	New York, N. Y.
217979	LQWH	St. s.	Alta ✚	2,551	1,528	267.3	46.0	23.6	Frt.	43	1,400	1919	Mobile, Ala	Mobile, Ala.
204866	KWMG	St. s.	ALTAMAHA ✚	2,667	2,046	300.0	41.0	25.8	Frt.	32	1,200	1908	Quincy, Mass	New York, N. Y.
211886	.....	[4]St. p.	Altamaha	184	179	138.0	26.8	6.5	Frt.	10	150	1913	Lumber City, Ga	Savannah, Ga.
206090	.....	St. s.	ALVA C. DINKEY	7,514	5,822	580.0	58.0	32.0	Frt.	25	1,880	1909	Lorain, Ohio	Duluth, Minn.
216796	LMPS	St. s.	Alvada ✚	2,573	1,515	267.3	46.0	23.6	Frt.	38	1,400	1918	Cornwells, Pa	Philadelphia, Pa.
120478	.....	St. s.	[4] Alvah H. Boushell	120	60	101.5	21.5	9.8	Tow.	9	375	1882	Fly Mountain, N. Y	Norfolk, Va.
107557	.....	St. s.	Alvah S. Chisholm, jr	478	266	150.0	35.0	8.0	Frt.	7	400	1900	Marine City, Mich	Sandusky, Ohio.
212017	LDJS	St. s.	ALVARADO	1,994	1,400	245.0	41.5	23.0	Frt.	25	1,000	1914	Long Beach, Cal	San Francisco, Cal.
202709	.....	[4]St. p.	Alys Gray	32	32	73.5	17.7	2.8	Pas	10	45	1905	Madison, Ind	Vicksburg, Miss.
92574	.....	St. y.	[5]Amabel	29	19	69.1	11.7	5.4	Yct.	3	40	1894	Nyack, N. Y	New York, N. Y.
105836	.....	St. s.	Amagansett	145	93	117.0	18.4	7.7	Fsh.	23	.....	1879	Kennebunk, Me	Cape Charles Va.
209976	LCKH	St. s.	Amagansett	390	172	151.6	24.1	13.0	Fsh.	32	700	1912	Rockland, Me	New London, Conn.
201937	.....	St. s.	AMASA STONE	6,282	4,930	525.0	55.2	31.0	Frt.	20	1,800	1905	Wyandotte, Mich	Cleveland, Ohio.
30089	.....	St. s.	AMAZON ✚ ⊙	3,702	2,580	376.0	46.2	25.9	Frt.	21	1,100	1897	Chicago, Ill	Do.
218259	LRNG	St. s.	AMBRIDGE ✚ ⊙	6,631	4,111	395.5	55.0	31.4	Frt.	54	2,500	1919	Kearny, N. J	Newark, N. J.
219458	LVGQ	St. s.	AMCROSS ✚ ⊙	5,980	3,713	400.7	54.2	30.4	Frt.	40	3,000	1919	Chester, Pa	Philadelphia, Pa.
105837	.....	St. s.	Amelia	123	74	81.0	27.6	8.7	Frt.	6	250	1879	Brooklyn, N. Y	New York, N. Y.
201404	.....	St. s.	Amelia	16	11	41.6	14.0	5.6	Pas.	5	75	1904	Scranton, Miss	New Orleans, La.
215327	LHMN	St. s.	[6] AMELIA ⊙	1,297	714	227.3	31.7	13.7	Frt.	23	1,200	1906	Wallsend-on-Tyne, England.	New York, N. Y.
215690	.....	St. s.	Amelia Stewart	27	18	44.8	15.2	4.5	Tow.	3	75	1913	Mechanicsville, N. Y	Do.
100717	.....	[4]St. p.	[7] America	836	414	285.0	45.0	6.0	Pas.	50	.....	1900	Jeffersonville, Ind	Cincinnati, Ohio.
105573	.....	St. s.	America	107	53	91.5	20.5	9.5	Tow.	7	350	1875	Brooklyn, N. Y	Norfolk, Va.
107140	.....	St. p.	*America*	818	667	156.0	36.6	13.3	Fer.	6	500	1895	Chester, Pa	New York, N. Y.
107302	.....	St. s.	AMERICA	93	63	83.2	21.2	9.6	Tow.	6	490	1897	Buffalo, N. Y	Duluth, Minn.
107367	.....	St. s.	AMERICA	937	593	182.6	31.0	11.0	Pas.	30	450	1898	Wyandotte, Mich	Do.
107420	.....	[4]St. p.	America	427	399	200.0	38.0	6.5	Pas.	54	500	1898	Jeffersonville, Ind	New Orleans, La.
140611	.....	St. s.	[8]America	75	51	93.5	19.6	6.3	Frt.	5	45	1883	Grand Haven, Mich	Grand Haven, Mich.
200161	.....	St. s.	America	141	96	89.0	27.3	8.5	Frt.	6	310	1903	Tomkins Cove, N. Y	New York, N. Y.
205673	.....	St. s.	AMERICA	297	258	134.2	32.0	7.6	Drg.	8	150	1908	Buffalo, N. Y	Erie, Pa.
210348	.....	St. s.	America	97	62	105.0	18.5	6.7	Pas.	5	150	1912	Portland, Oreg	Portland, Oreg.
215448	LHQG	St. s.	[6] AMERICA ✚ ⊙	21,144	12,256	668.8	74.3	22.8	Frt.	360	17,500	1905	Belfast, Ireland	New York, N. Y.
220018	.....	St. s.	America ✚	181	123	94.2	25.0	13.2	Tow.	9	450	1920	Tottenville, N. Y	Baltimore, Md.
107591	KQJN	St. s.	AMERICAN ⊙	5,600	3,545	406.8	51.1	30.3	Frt.	47	2,500	1900	Chester, Pa	New York, N. Y.
217460	LPMR	St. s.	AMERICAN	168	75	97.2	23.2	10.6	Tow.	10	550	1919	Bath, Me	Port Arthur, Tex.
221604	.....	St. s.	AMERICAN	1,407	803	204.4	42.1	17.0	Frt.	24	800	1921	Manitowoc, Wis	Milwaukee, Wis.
116849	.....	St. s.	[10] American Eagle	100	68	74.0	20.6	9.3	Tow.	6	200	1898	Noank, Conn	New York, N. Y.
221478	MDBG	St. s.	AMERICAN LEGION ⊙	13,736	6,137	516.5	72.2	27.8	Pas.	200	12,000	1921	Camden, N. J	Philadelphia, Pa.
219632	LVQS	St. s.	AMERICAN PRESS ✚ ⊙	5,135	3,127	390.0	54.2	27.8	Frt.	40	2,500	1920	Hog Island, Pa	Do.
218477	LRWG	St. s.	[11] AMERICAN STAR ✚ ⊙	5,268	3,347	386.8	52.2	27.4	Frt.	32	2,500	1919	Arlington, N. Y	New York, N. Y.
205096	.....	St. s.	AMERICANA ✚	969	531	209.7	45.0	15.8	Pas.	21	1,120	1908	Buffalo, N. Y	Buffalo, N. Y.
76416	.....	St. s.	[12] Americus	22	11	46.1	14.5	5.9	Tow.	3	75	1883	Tottenville, N. Y	New York, N. Y.
217378	LPGF	St. s.	Ammonoosuc	2,551	1,528	267.3	46.0	23.6	Frt.	41	1,400	1918	Newington, N. H	Portland, Me.
211906	LDJF	St. s.	AMOLCO ✚ ⊙	3,153	1,912	317.1	46.0	23.8	†Tnk.	38	1,300	1914	Quincy, Mass	Boston, Mass.

[1] Formerly Norwegian st. s. Rygja.
[2] Formerly st. s. Persistence.
[3] Formerly st. s. Kirk S. Blanchard.
[4] Formerly st. s. Frederick E. Ives.
[5] Formerly st. y. Margaret.
[6] Formerly British st. s. Amelia.
[7] Formerly st. s. Indiana.
[8] Formerly st. s. {a Lou A. Cummings. b City of Boyne.
[9] Formerly German st. s Amerika
[10] Formerly st. s. S. L'Hommedieu.
[11] Formerly st. s Strathnaver.
[12] Formerly st. s. John Sparks.

MERCHANT STEAM VESSELS OF THE UNITED STATES—Continued.

Official No.	Signal letters.	Rig.	Name of vessel.	Gross tonnage.	Net tonnage.	Length.	Breadth.	Depth.	Service.	Crew.	Indicated horsepower.	When built.	Where built.	Home port (where permanent document issues).
						Feet.	*Feet.*	*Feet.*						
217193	LNRC	St. s.	Amoron	2,529	1,495	258.5	46.0	23.6	Frt.	37	1,400	1918	Morgan City, La.	Morgan City, La.
215294	LHKW	St. s.	[1] AMPHION	7,409	4,665	428.9	54.3	39.4	Pas.	99	3,300	1899	Geestemunde, Germany	New York, N. Y.
208594	.....	St. s.	[2] Amsterdam	23	16	50.4	12.4	5.9	Tow.	3	30	1901	Schenectady, N. Y.	Albany, N. Y.
200618	.....	*St. p.	Amy Hewes	85	85	115.0	25.0	3.2	Pas.	8	228	1903	Franklin, La.	Morgan City, La.
106962	.....	St. s.	Anabel	47	34	65.3	16.0	7.0	Fsh.	7	110	1892	Manitowoc, Wis.	Grand Haven, Mich.
107463	.....	St. s.	Anago	17	10	54.4	9.4	5.3	Mso.	3	150	1899	South Boston, Mass.	New York, N. Y.
219007	LTDM	St. s.	ANACONDA	6,517	4,045	395.5	55.0	31.4	Frt.	54	2,500	1919	Kearny, N. J.	Newark, N. J.
216846	LMSF	St. s.	ANACORTES	4,829	3,625	379.8	53.1	27.0	Frt.	39	2,500	1918	Tacoma, Wash.	Tacoma, Wash.
220249	LWTD	St. s.	ANAHUAC	863	461	180.0	31.2	16.1	Tnk.	18	600	1920	Port Jefferson, N. Y.	New York, N. Y.
117125	KRNT	St. s.	[3] ANCON	9,315	7,174	489.5	58.0	28.9	Pas.	75	4,000	1902	Sparrows Point, Md.	Do.
215553	LHTC	St. s.	[4] ANDALUSIA	5,509	3,918	399.3	50.1	27.3	Frt.	58	2,500	1896	Newcastle-on-Tyne, Eng.	Seattle, Wash.
106926	.....	St. s.	ANDASTE	1,439	1,121	246.9	38.1	17.9	Frt.	22	856	1892	Cleveland, Ohio	Cleveland, Ohio.
216726	LMJV	St. s.	Andra	2,551	1,528	266.1	46.2	23.9	Frt.	39	1,400	1918	Portland, Me.	Portsmouth, N. H.
218067	LRDM	St. s.	ANDREA F. LUCKENBACH	10,552	8,063	496.0	68.2	37.2	Frt.	56	6,000	1919	Quincy, Mass.	New York, N. Y.
107306	.....	St. p.	ANDREW CHRISTY	330	522	170.0	48.0	7.4	Fer.	7	1,000	1897	Jeffersonville, Ind.	Louisville, Ky.
219251	LTRS	St. s.	ANDREW JACKSON	7,746	4,926	439.6	60.2	33.7	Frt.	28	3,260	1919	Gloucester City, N. J.	Philadelphia, Pa.
208478	.....	St. s.	ANDREW H. GREEN	96	11	86.2	21.0	10.3	Tow.	10	550	1911	Ferrysburg, Mich.	Chicago, Ill.
100293	.....	St. s.	[5] Andrew H. Mills	67	34	74.5	19.0	8.1	Tow.	5	275	1881	Boston, Mass.	New York, N. Y.
208154	.....	St. s.	Andrew J. Ward	36	16	52.6	16.9	7.2	Tow.	3	125	1910	....do.	Boston, Mass.
206167	.....	St. s.	ANDREW S. UPSON	4,442	3,120	380.0	52.0	28.0	Frt.	23	1,440	1909	Cleveland, Ohio.	Cleveland, Ohio.
106399	.....	St. s.	Angella B. Nickerson	69	30	82.6	15.3	6.8	Fsh.	14	140	1886	Boothbay, Me.	Boston, Mass.
218064	LRDH	St. s.	Angelina	2,554	1,549	267.3	46.0	23.6	Frt.	42	1,400	1919	Beaumont, Tex.	Port Arthur, Tex.
107494	.....	St. s.	ANGELINE	4,690	3,441	414.0	50.0	28.0	Frt.	20	1,150	1899	Wyandotte, Mich.	Cleveland, Ohio.
106093	.....	St. s.	*Angie and Nellie*	45	34	64.5	16.9	6.5	Tow.	5	150	1882	Wilmington, Del.	Brunswick, Ga.
105896	.....	St. s.	Angler	18	9	54.1	12.2	5.2	Tow.	3	102	1880	Detroit, Mich.	Marquette, Mich.
204775	.....	St. s.	Anita D	21	14	57.9	12.8	5.1	Fsh.	2	90	1907	East San Pedro, Cal.	San Diego, Cal.
216612	LMFT	St. s.	ANIWA	6,012	4,462	402.6	53.0	32.0	Frt.	45	2,800	1918	Oakland, Cal.	San Francisco, Cal.
107418	.....	St. s.	ANN ARBOR, No. 3	1,677	996	258.3	52.3	15.3	Pas.	21	1,200	1898	Cleveland, Ohio.	Grand Haven, Mich.
203695	.....	St. s.	ANN ARBOR, No. 4	1,884	1,082	259.0	52.0	19.0	Frt.	27	1,170	1906	....do.	Do.
208261	.....	St. s.	ANN ARBOR, No. 5	2,884	1,961	360.0	56.3	18.9	Fer.	45	3,000	1910	Toledo, Ohio.	New York, N. Y.
214656	.....	St. s.	ANN ARBOR, No. 6	2,757	1,653	338.0	56.0	18.3	Fer.	39	3,000	1917	Ecorse, Mich.	Grand Haven, Mich.
206835	.....	St. p.	Ann Bailey	38	38	70.3	22.4	3.4	Fer.	1	30	1909	Point Pleasant, W. Va.	Pittsburgh, Pa.
106709	.....	St. s.	Anna	39	19	55.0	14.5	6.8	Fsh.	3	95	1890	Berkley, Va.	Norfolk, Va.
106966	.....	St. s.	Anna	23	15	63.4	14.0	5.7	Fsh.	4	85	1892	Grand Haven, Mich.	Chicago, Ill.
205712	.....	St. s.	Anna	21	14	44.8	12.6	5.6	Fsh.	5	24	1908	Manitowoc, Wis.	Milwaukee, Wis.
211845	.....	St. s.	Anna	19	13	40.0	12.0	4.4	Fsh.	3	52	1913	Menominee, Mich.	Do.
107759	.....	St. s.	Anna Barron	82	56	76.8	19.2	7.5	Tow.	5	120	1902	Astoria, Oreg.	Juneau, Alaska.
150297	.....	St. s.	[6] Anna Belle	61	41	62.5	15.3	5.8	Frt.	4	150	1883	Bath, Me.	Portland, Me.
107676	KRDJ	St. s.	Anna W	204	139	103.5	25.5	10.5	Tow.	12	500	1901	Philadelphia, Pa.	New York, N. Y.
107846	.....	St. s.	ANNA C. MINCH	4,285	3,229	380.0	50.0	28.0	Frt.	20	1,460	1903	Cleveland, Ohio.	Cleveland, Ohio.
210216	.....	St. s.	Anna C. Wilson	83	56	91.0	20.4	6.5	Frt.	10	150	1912	Saugatuck, Mich.	Grand Haven, Mich.
201451	KTLC	St. s.	Anna E. Combes	138	114	113.6	23.2	6.6	Frt.	7	160	1904	East Rockaway, N. Y.	Bridgeport, Conn.
220105	LWPV	St. s.	ANNA E. MORSE	6,057	3,785	402.6	53.2	32.0	Frt.	30	2,800	1920	Alexandria, Va.	Alexandria, Va.
106429	.....	St. s.	Anna F. Onen	22	15	53.9	12.4	5.6	Fsh.	2	5	1886	Youngstown, N. Y.	Buffalo, N. Y.
201286	.....	St. s.	[7] Anna J. Brooks	48	32	68.6	17.8	7.0	Tow.	5	150	1904	New Baltimore, N. Y.	New York, N. Y.
205292	.....	St. s.	[8] Anna Q	26	18	61.2	14.4	3.8	Frt.	9	50	1908	Arrow Rock, Mo.	St. Louis, Mo.
106053	.....	St. s.	Anna S. Cooper	85	42	91.9	21.5	7.3	Tow.	9	200	1882	New Orleans, La.	Do.
106693	.....	St. p.	*Annapolis*	877	483	202.5	65.2	14.3	Pas.	20	1,200	1889	Baltimore, Md.	Baltimore, Md.
116539	.....	St. p.	[9]† Annapolis	485	336	174.0	28.0	6.6	Pas.	25	466	1892	.....do.	Do.
201088	.....	St. s.	ANNE ARUNDEL	795	530	174.0	36.0	10.2	Pas.	44	500	1904	.....do.	Do.
219645	LVRJ	St. s.	Anne Hanify	1,343	756	235.0	43.0	17.7	Frt.	28	1,000	1920	North Bend, Oreg.	San Francisco, Cal.
215696	LJCK	St. s.	[10] ANNETTA	1,285	753	227.2	31.7	13.6	Frt.	28	1,150	1907	Wallsend-on-Tyne, Eng.	New York, N. Y.
217255	LNVP	St. s.	Annetto Rolph	2,361	1,391	245.3	45.5	28.3	Frt.	29	1,000	1918	Rolph, Cal.	San Francisco, Cal.
23756	.....	St. s.	[11] Annie	30	15	60.5	12.5	7.0	Tow.	4	.....	1868	New Baltimore, N. Y.	New York, N. Y.
106164	.....	St. s.	Annie	27	13	57.1	15.6	6.6	Tow.	5	110	1883	Baltimore, Md.	Baltimore, Md.
106271	.....	St. s.	Annie	75	37	80.0	18.0	8.0	Tow.	4	350	1884	Alexandria, Va.	Toledo, Ohio.
106964	.....	St. s.	Annie	23	11	60.0	11.6	6.0	Tow.	5	100	1892	Cedar Bayou, Tex.	Houston, Tex.
203000	.....	St. p.	Annie	29	29	55.3	27.0	3.2	Pld.	3	52	1906	Bay City, Mich.	Port Huron, Mich.
207843	.....	*St. p.	Annie	28	19	64.5	14.6	3.0	Frt.	1	20	1910	Bay Point, Fla.	Pensacola, Fla.
208926	.....	St s.	Annie B	9	7	52.0	10.2	3.4	Frt.	2	15	1911	Mill Creek, N. C.	Wilmington, N. C.
206116	.....	*St. p.	Annie Comings	464	414	151.4	32.6	5.4	Tow	13	380	1909	Vancouver, Wash.	Portland, Oreg.
106436	.....	St. s.	Annie D	20	10	54.0	13.0	4.5	Fsh.	4	75	1886	Saugatuck, Mich.	Milwaukee, Wis.
105106	.....	St. s.	Annie Laura	244	189	133.0	24.6	10.7	Frt.	10	285	1871	Marine City, Mich.	Detroit, Mich.
203255	.....	St. s.	Annie M	22	15	49.1	16.7	4.5	Frt.	2	30	1898	Warwick, R. I.	New York, N. Y.
93059	.....	St. s.	[12] Annie E. Flannery	44	30	60.0	17.3	7.0	Tow.	5	125	1900	Albany, N. Y.	Do.
202702	.....	St. s.	ANNIE L. VANSCIVER	194	132	127.0	27.0	7.5	Pas.	10	300	1905	Camden, N. J.	Elizabeth City, N. C.

[1] Formerly German st. s. Koln.
[2] Formerly ga. s. B. B. Odell, jr.
[3] Formerly st. s. Shawmut.
[4] Formerly German st. s. Andalusia.
[5] Formerly st. s. {a Ida M. Dalby. b Scylla.
[6] Formerly st. s. Percy V.
[7] Formerly st. s. J. H. Randerson.
[8] Formerly st. s. G. P. Martin.
[9] Formerly st. p. Sassafras.
[10] Formerly British st. s. Annetta.
[11] Formerly st. s. {a Susie Gidney. b Susie.
[12] Formerly st. s. M. Henderer.
† Molasses in bulk.

MERCHANT STEAM VESSELS OF THE UNITED STATES—Continued.

Official No.	Signal letters.	Rig.	Name of vessel.	Gross tonnage.	Net tonnage.	Length.	Breadth.	Depth.	Service.	Crew.	Indicated horsepower.	When built.	Where built.	Home port (where permanent document issues).
						Feet.	*Feet*	*Feet*						
105768	.....	St. s.	Annie L. Wilcox	140	70	117.5	19.2	8.7	Fsh.	28	170	1878	Mystic, Conn.	New York, N. Y.
217998	LQWT	St. s.	ANNISTON	3,545	2,179	324.0	46.2	25.0	Frt.	37	1,500	1919	Newark, N. J.	Newark, N. J.
221292	MCTF	St. s.	ANNISTON CITY	5,686	3,450	424.2	56.2	26.5	Frt.	57	3,500	1921	Chickasaw, Ala.	New York, N. Y.
216941	LMWN	St. s.	Anoka	2,922	1,724	267.8	49.8	25.6	Frt.	47	1,500	1918	Portland, Oreg.	Portland, Oreg.
200924	KTGW	St. y.	ANONA	146	87	117.3	17.5	10.2	Yct.	13	500	1904	Boston, Mass.	New York, N. Y.
201065	KTFJ	St. y.	Ansentawae	136	107	108.0	18.5	7.7	Yct.	6	120	1904	Greenport, N. Y.	Bridgeport, Conn.
219811	LWDN	St. s.	Anson S. Brooks	2,954	1,813	272.8	46.1	24.1	Frt.	31	1,400	1920	Astoria, Oreg.	Jacksonville, Fla.
207031	.....	*St. p.	Antelope	160	101	100.6	23.0	5.0	Fer.	3	200	1909	Samoa, Cal.	Eureka, Cal.
217344	LPVD	St. s.	Anthera	2,536	1,519	266.9	46.1	24.2	Frt.	47	1,400	1915	Aberdeen, Wash.	Seattle, Wash.
107008	.....	St. s.	*Anthony Groves, jr*	605	366	199.2	23.2	8.6	Pas.	26	520	1893	Philadelphia, Pa.	Philadelphia, Pa.
219760	LWBP	St. s.	ANTHRACITE BRIDGE	3,283	2,000	324.0	46.2	25.0	Frt.	37	1,500	1920	Newark, N. J.	Newark, N. J.
141585	.....	St. s.	[1] Antietam	65	31	86.5	15.0	8.2	Fsh.	4	150	1899	Port Jefferson, N. Y.	Boston, Mass.
219229	LTQM	St. s.	ANTIETAM	6,972	4,293	435.6	56.2	31.7	Tnk.	47	2,600	1919	Sparrows Point, Md.	Baltimore, Md.
212936	LFDT	St. s.	[2] ANTILLA	3,668	2,280	358.4	45.0	27.7	Frt.	46	1,600	1904	West Hartlepool, Eng.	New York, N. Y.
220352	MBCL	St. s.	ANTINOUS	6,094	3,816	401.4	53.2	31.9	Frt.	37	2,500	1920	Vancouver, Wash.	Portland, Oreg.
95083	.....	St. s.	[3] Antoinette	221	136	101.5	24.3	8.5	Pas.	7	300	1888	Athens, N. Y.	New York, N. Y.
220798	MBVC	St. s.	ANTONIO	2,325	1,389	251.0	43.7	22.2	Frt.	36	1,250	1920	Duluth, Minn.	Do.
219570	.....	*St. p.	Anton Wilbert	184	114	112.6	27.2	4.4	Tow.	11	163	1920	Plaquemine, La.	New Orleans, La.
217018	LNFK	St. s.	Aowa	2,551	1,528	267.3	46.0	23.6	Frt.	55	1,400	1918	Mariners Harbor, N. Y.	New York, N. Y.
105923	.....	*St. p.	Apache	925	723	203.0	42.3	8.0	Pas.	41	566	1880	Oakland, Cal.	San Francisco, Cal.
107652	KQVN	St. s.	APACHE	4,145	3,205	336.5	46.1	20.5	Pas.	86	5,000	1901	Philadelphia, Pa.	New York, N. Y.
216860	LMSJ	St. s.	†Apalachee	2,474	1,457	270.0	46.0	22.4	Frt.	40	1,350	1918	Jacksonville, Fla.	Jacksonville, Fla.
214870	.....	St. s.	Apex	82	56	81.5	19.0	9.1	Frt.	5	300	1916	Chelsea, Mass.	New York, N. Y.
107440	KNWF	St. y.	APHRODITE	1,147	654	262.5	35.6	20.1	Yct.	60	3,200	1899	Bath, Me.	Do.
2578	.....	St. p.	[4] Apollo	365	272	150.3	25.9	8.9	Pas.	10	500	1864	Keyport, N. J.	Mobile, Ala.
107154	.....	St. s.	Apollo	105	56	90.2	19.8	9.8	Pas.	10	360	1895	Baltimore, Md.	Baltimore, Md.
220434	MBFL	St. s.	APUS	6,094	3,816	401.4	53.2	31.9	Frt.	....	2,500	1920	Vancouver, Wash.	Portland, Oreg.
85637	.....	St. s.	*Aquadon*	107	72	92.3	21.0	8.8	Wat.	4	125	1880	Philadelphia, Pa.	New York, N. Y.
220013	LWNC	St. s.	AQUARIUS	6,094	3,816	401.4	53.2	31.9	Frt.	43	2,500	1920	Vancouver, Wash.	Do.
210463	.....	St. p.	Aquehonga	290	217	102.8	31.8	10.4	Fer.	5	230	1912	Newburgh, N. Y.	Do.
106689	.....	St. s.	Aquidneck	58	29	69.3	17.9	7.4	Tow.	3	150	1889	Boston, Mass.	New London, Conn.
107697	KRGB	St. y.	Aquilo	176	103	127.4	20.0	11.3	Yct.	8	450	1901	South Boston, Mass.	Tacoma, Wash.
206214	.....	St. s.	Aquilo	48	33	78.2	18.3	5.7	Pas.	2	180	1909	Houghton, Wash.	Seattle, Wash.
76664	.....	St. s.	[5] *Arabian*	92	46	82.7	19.6	9.4	Tow.	9	325	1887	Camden, N. J.	Philadelphia, Pa.
201545	KTML	St. s.	Arabs	155	91	109.5	24.5	12.0	Tow.	6	750	1904	San Francisco, Cal.	San Francisco, Cal.
217281	LNWT	St. s.	Arado	2,551	1,528	267.3	46.0	23.6	Frt.	40	1,400	1918	Beaumont, Tex.	Port Arthur, Tex.
136345	.....	St. s.	[6] *Aral*	62	31	68.7	16.6	7.4	Tow.	7	150	1892	Philadelphia, Pa.	Philadelphia, Pa.
217444	LPKW	St. s.	Arambi	2,551	1,528	267.3	46.0	23.6	Frt.	37	1,400	1918	Beaumont, Tex.	Port Arthur, Tex.
107665	KRBV	St. s.	ARAPAHOE	4,145	3,205	336.5	46.1	20.5	Pas.	80	5,000	1901	Philadelphia, Pa.	New York, N. Y.
215225	LHJP	St. s.	[7] ARCADIA	5,453	3,412	399.0	49.2	27.2	Frt.	76	1,745	1896	Belfast, Ireland	Do.
106617	.....	St. s.	Archer	96	65	80.6	22.8	6.4	Frt.	6	150	1889	Fall River, Mass.	Do.
217596	LPWD	St. s.	ARCHER	7,610	4,872	440.0	56.0	35.2	Frt.	45	3,000	1919	Alameda, Cal.	San Francisco, Cal.
106548	.....	St. s.	Archey Crossman	51	25	70.0	17.5	7.4	Tow.	4	175	1888	Jersey City, N. J.	New York, N. Y.
91131	.....	St. s.	[8] Archie Scott	63	43	73.1	17.4	8.8	Fer.	4	200	1879	Green Bay, Wis.	Duluth, Minn.
203761	.....	St. p.	Arcola	73	46	110.0	19.4	3.7	Tow.	10	.....	1899	Stillwater, Minn.	St. Paul, Minn.
105876	.....	St. p.	*Arctic*	394	284	145.0	30.6	7.8	Fer.	6	453	1879	Wilmington, Del.	Wilmington, Del.
106040	.....	St. s.	Arctic	71	42	76.5	18.1	9.1	Frt.	6	285	1881	Manitowoc, Wis.	Duluth, Minn.
106090	.....	St. s.	Arctic	33	16	53.0	15.0	6.7	Tow.	5	100	1882	Camden, N. J.	Philadelphia, Pa.
106728	.....	St. s.	Arctic	52	35	61.6	19.0	7.0	Fsh.	4	60	1890	Alameda, Cal.	San Francisco, Cal.
107640	KQTD	St. s.	Arctic	373	173	145.0	32.0	11.0	Frt.	18	350	1901	Bay City, Oreg.	Do.
202867	.....	St. s.	[9] ARCTURUS	6,707	5,263	514.0	54.0	27.1	Frt.	28	1,500	1906	West Bay City, Mich.	Cleveland, Ohio.
219957	LWKR	St. s.	ARCTURUS	6,094	3,816	401.4	53.2	31.9	Frt.	43	2,500	1920	Vancouver, Wash.	New York, N. Y.
22797	.....	St. p.	[10] Arden	1,369	1,208	196.0	35.0	12.8	Fer.	6	650	1865	New York, N. Y.	Do.
221089	MCLV	St. s.	ARDEN	5,976	3,700	400.7	54.2	30.2	Frt.	47	3,000	1921	Harriman, Pa.	Philadelphia, Pa.
107673	.....	St. s.	[11] Arden L	92	58	80.0	19.0	36.0	Pas.	8	.....	1895	Oshkosh, Wis.	Milwaukee, Wis.
217620	LQBM	St. s.	Ardena	2,560	1,540	268.1	46.5	24.1	Frt.	51	1,400	1918	Seattle, Wash.	Seattle, Wash.
107776	.....	St. s.	Ardent	106	72	106.2	22.0	7.0	Tow.	10	250	1902	Baltimore, Md.	New York, N. Y.
212964	LFGN	St. s.	[12] ARDMORE	7,035	4,390	449.5	59.6	29.9	Tnk.	34	2,400	1913	Rostock, Germany	Do.
218622	LSDV	St. s.	Arenas	2,551	1,527	267.3	46.0	23.6	Frt.	37	1,400	1919	Orange, Tex.	Port Arthur, Tex.
107239	.....	*St. p.	Argand	96	96	132.6	24.0	5.0	Tow.	8	300	1896	Levanna, Ohio	Pittsburgh, Pa.
107157	.....	St. s.	Argo	721	490	192.0	35.0	12.8	Frt.	14	600	1895	Detroit, Mich.	Cleveland, Ohio.
219622	LVQH	St. s.	ARGON	6,952	4,271	435.6	56.2	31.7	Tnk.	47	2,700	1920	Sparrows Point, Md.	New York, N. Y.
106603	.....	St. s.	*Argonaute*	71	35	80.0	18.5	8.1	Msc.	4	400	1876	Camden, N. J.	Wilmington, N. C.
220845	MBWR	St. s.	ARGONNE	7,555	3,908	436.9	58.2	26.4	Pas.	104	6,000	1920	Hog Island, Pa.	Philadelphia, Pa.
201427	.....	St. s.	Argosy	48	33	69.0	16.0	7.4	Tow.	2	90	1904	Buffalo, N. Y.	Buffalo, N. Y.
220718	MBRL	St. s.	ARGOSY	4,995	3,039	390.0	54.2	27.8	Frt.	36	2,500	1920	Hog Island, Pa.	Philadelphia, Pa.
214765	.....	St. s.	Argosy and Argonaut 3d.	136	67	100.0	20.6	6.9	Msc.	13	140	1916	Bridgeport, Conn.	Bridgeport, Conn.
96416	.....	St. s.	[13] ARGUS	4,444	3,091	408.4	50.0	24.3	Frt.	20	1,800	1898	Cleveland, Ohio.	Cleveland, Ohio.
106821	.....	St. s.	Argus	25	15	50.0	12.2	5.9	Oys.	3	16	1891	Port Jefferson, N. Y.	Bridgeport, Conn.

[1] Formerly st. y. Layrock.
[2] Formerly st. s. {a British Luristan. b Cuban Antilla.
[3] Formerly st. s. Huntington.
[4] Formerly st. p. {a Black Bird. b Sea Gull.
[5] Formerly st. s. Jas. McCaulley.
[6] Formerly st. s. {a Eva M. Wall. b J. S. W. Holton
[7] Formerly German st. s. Arcadia.
[8] Formerly st. s. Menominee River
[9] Formerly st. s. James B. Wood.
[10] Formerly st. p. Susquehanna.
[11] Formerly *st. p. Anna M.
[12] Formerly German st. s. Delphin.
[13] Formerly st. s. Hendrick Holden.
† Composite.

Merchant STEAM Vessels of the United States—Continued.

Official No.	Signal letters.	Rig.	Name of vessel.	Gross tonnage.	Net tonnage.	Length.	Breadth.	Depth.	Service.	Crew.	Indicated horsepower.	When built.	Where built.	Home port (where permanent document issues).
						Feet.	*Feet.*	*Feet.*						
220166	LWRG	St. s.	Argus	6,094	3,816	401.4	53.2	31.9	Frt.	43	2,500	1920	Vancouver, Wash.	New York, N. Y.
107834	KSJR	St. y.	Aria	192	130	148.1	18.4	11.1	Yct.	13	1,000	1903	New York, N. Y.	Bangor, Me.
107767	KRTH	St. y.	Ariadne	246	168	110.0	26.0	12.0	Yct.	21	125	1902	Wilmington, Del.	Boston, Mass.
95740		St. s.	[1] Ariel	52	26	70.3	18.0	7.8	Tow.	5	248	1883	Philadelphia, Pa.	Newark, N. J.
106032		St. s.	Ariel	201	119	96.9	28.9	11.1	Fer.	7	360	1881	Detroit, Mich.	Detroit, Mich.
209831		St. s.	Ariel	59	46	58.3	17.5	5.1	Pas.	3	160	1912	Tacoma, Wash.	Tacoma, Wash.
106247	KCDJ	St. s.	*Aries*	114	57	89.5	20.1	9.0	Tow.	6	375	1884	Philadelphia, Pa.	New London, Conn.
219798	LWCV	St. s.	Ario	6,952	4,271	435.6	56.2	31.7	Tnk.	37	2,600	1920	Sparrows Point, Md.	New York, N. Y.
107740		*St. p.	Arion	60	60	85.0	26.0	3.5	Fer.	2	100	1902	Point Pleasant, W. Va.	Pittsburgh, Pa.
204267	KWFB	St. s.	Ariosa	262	178	108.0	25.0	12.2	Tow.	12	800	1907	Camden, N. J.	New York, N. Y.
1768		St. s.	Arizona	765	601	189.4	32.5	13.4	Frt.	12	558	1868	Cleveland, Ohio	Oswego, N. Y.
106069		St. s.	Arizona	201	121	120.5	22.0	11.3	Fsh.	23	150	1882	Mystic, Conn.	New London, Conn.
126551		St. s.	[2] Arizona	1,041	801	203.5	40.0	13.5	Frt.	20	1,000	1899	Manitowoc, Wis.	Duluth, Minn.
107823	KSGM	St. s.	Arizonan	8,533	6,497	470.1	57.2	31.5	Frt.	42	3,000	1903	San Francisco, Cal.	New York, N. Y.
219800	LWDC	St. s.	Arizpa	5,517	3,393	400.7	54.2	30.4	Frt.	46	3,000	1920	Harriman, Pa	Philadelphia, Pa.
211849		St. s.	Arlett A	33	33	80.0	16.9	5.6	Tow.	4	250	1913	Lockmoor, La.	Houston, Tex.
200661		St. s.	Arlington	1,446	983	208.2	43.6	16.5	Fer.	7	1,000	1903	Port Richmond, N. Y.	New York, N. Y.
207300	LFMP	St. s.	Arlington	2,431	1,431	244.0	43.2	27.2	Frt.	25	1,400	1910	Wyandotte, Mich.	Boston, Mass.
211397		St. s.	Arlington	54	36	55.0	26.0	7.5	Fer.	4	100	1912	Jacksonville, Fla.	Jacksonville, Fla.
85797		St. s.	[3] Arm and Hammer	39	19	65.1	16.7	6.5	Pas.	5	40	1883	Brooklyn, N. Y.	Elizabeth City, N. C.
215054	LHCQ	St. s.	[4] Armenia	5,463	3,386	399.2	50.1	27.2	Frt.	49	.....	1896	Jarrow, England	New York, N. Y.
107353		*St. p.	Arnold	692	389	181.0	36.5	6.7	Pas.	28	700	1898	Unalaska, Alaska	St. Michael, Alaska.
105105		St. s.	Aroma Mills	84	62	100.0	20.2	6.2	Tow.	4	175	1872	Camden, N. J.	New York, N. Y.
200907		St. y.	Aroostook	78	53	73.3	18.0	7.0	Yct.	5	200	1903	New York, N. Y.	Chicago, Ill.
107155		St. p.	Arrow	365	182	165.3	28.0	9.5	Pas.	14	600	1896	Wyandotte, Mich.	Sandusky, Ohio.
107691	KRFQ	St. y.	†Arrow	82	56	126.8	12.8	8.5	Yct.	12	.....	1901	Nyack, N. Y.	New York, N. Y.
107819		St. s.	Arrow	318	190	147.0	22.5	9.2	Pas.	23	1,000	1903	Portland, Oreg.	San Francisco, Cal.
212460		St. s.	Arrow	56	38	61.4	15.1	7.5	Fsh.	5	60	1914	Ludington, Mich.	Grand Haven, Mich.
209890	LCJW	St. s.	[5] Artemis	456	272	161.3	26.3	15.0	Msc.	21	800	1912	Wilmington, Del.	New York, N. Y.
215315	LHMG	St. s.	[6] Artemis	8,413	5,247	499.1	58.2	33.9	Frt.	98	2,662	1902	Belfast, Ireland	Do.
107258		*St. p.	Artemus Gates	90	70	85.0	18.0	3.0	Pas.	4	50	1896	Clinton, Iowa	Des Moines, Iowa.
217511		St. s.	[7] Arthur Connors	92	62	77.3	21.9	9.4	Tow.	6	300	1919	Brooklyn, N. Y.	New York, N. Y.
205285		St. s.	[8] Arthur E. Newbold	6,971	5,482	530.0	56.2	32.0	Frt.	27	1,300	1908	Ecorse, Mich.	Cleveland, Ohio.
13161		St. p.	[9] Arthur-Kills	147	91	88.0	25.6	8.9	Fer.	5	173	1861	Athens, N. Y.	New York, N. Y.
107005		St. s.	Arthur Orr	2,745	2,117	334.0	41.3	21.8	Frt.	20	800	1893	Chicago, Ill.	Duluth, Minn.
203976		*St. p.	Arthur S	45	38	85.0	17.6	3.1	Tow.	3	.....	1907	Fulton, Ill.	Chicago, Ill.
212807		St. s.	Arthur Schoellkopf	15	7	42.3	10.1	5.0	Tow.	2	75	1914	Buffalo, N. Y.	Buffalo, N. Y.
219959	LWKT	St. s.	Artigas	5,161	3,144	390.0	54.2	27.8	Frt.	40	2,500	1920	Hog Island, Pa.	Philadelphia, Pa.
217615	LQBJ	St. s.	Artisan	357	197	126.0	29.9	13.7	Tow.	14	1,000	1919	Solomons, Md.	New York, N. Y.
81001		St. s.	[10] Arundel	29	17	55.8	15.0	7.4	Frt.	4	96	1883	Baltimore, Md.	Baltimore, Md.
217793	LQMB	St. s.	Arundel	2,550	1,507	267.3	46.0	23.6	Frt.	42	1,400	1919	.....do.....	Do.
219178	LTND	St. s.	Aryan	6,784	5,154	416.8	56.1	31.1	Tnk.	38	2,500	1919	Bath, Me.	Port Arthur, Tex.
218787	LSNH	St. s.	Asabeth	3,546	2,174	324.0	46.2	25.0	Frt.	37	1,500	1919	Newark, N. J.	Newark, N. J.
107848		St. s.	Asbury Park	2,060	1,179	297.2	50.0	15.4	Pas.	70	5,900	1903	Philadelphia, Pa.	San Francisco, Cal.
220239		St. s.	Asbury Park	181	123	94.2	25.0	13.2	Tow.	9	450	1920	Tottenville, N. Y.	New York, N. Y.
215056	LHCS	St. s.	[11] Ascutney	4,966	3,147	389.0	46.0	27.4	Frt.	52	3,200	1896	Glasgow, Scotland	Do.
218144	LRHG	St. s.	Ashbee	3,532	2,151	333.8	48.0	24.9	Frt.	40	2,000	1919	Jacksonville, Fla.	Jacksonville, Fla.
107200		St. s.	Ashbourne	115	78	88.2	19.0	10.2	Tow.	11	325	1896	Philadelphia, Pa.	Philadelphia, Pa.
217135	LNMG	St. s.	†Ashburn	2,799	1,676	294.0	44.8	23.9	Frt.	40	1,600	1918	Portland, Oreg.	Portland, Oreg.
201930		St. p.	Ashburnham	446	347	130.2	27.5	11.2	Fer.	6	500	1905	Boston, Mass.	Boston, Mass.
106804	KJCM	St. s.	Asher J. Hudson	136	68	92.0	21.0	10.0	Frt.	9	370	1891	Camden, N. J.	Port Arthur, Tex.
1496		St. s.	[12] Ashland	97	57	87.4	19.6	6.8	Tow.	8	300	1867	Boston, Mass.	Milwaukee, Wis.
200187		St. s.	[13] Ashland	64	43	61.9	19.6	8.4	Tow.	7	40	1903	Tottenville, N. Y.	Baltimore, Md.
219230	LTQN	St. s.	Ashland County	2,592	1,613	261.0	43.6	26.1	Frt.	32	1,500	1919	Lorain, Ohio	New York, N. Y.
208246		St. s.	Ashley	240	163	109.2	24.6	14.7	Tow.	7	850	1906	Wilmington, Del.	Do.
212966		St. s.	Ashtabula	65	31	68.7	17.0	11.0	Tow.	8	500	1915	Cleveland, Ohio	Duluth, Minn.
203071		St. s.	Ashtabula	2,670	1,525	338.0	56.0	21.5	Frt.	26	3,000	1906	St. Clair, Mich.	Cleveland, Ohio.
218493	LRWN	St. s.	Ashwaubemie	176	29	95.5	24.7	12.2	Tow.	11	450	1919	Green Bay, Wis.	Baltimore, Md.
218586	LSCT	St. s.	Askawake	6,148	4,617	401.9	53.1	32.0	Frt.	46	2,500	1919	Seattle, Wash.	Seattle, Wash.
218449	LRVF	St. s.	Asotin	2,541	1,514	267.5	47.1	23.7	Frt.	50	1,400	1919	Anacortes, Wash.	Do.
217708	LQMH	St. s.	Aspenhill	2,564	1,493	266.9	46.1	23.8	Frt.	43	1,400	1919	Portland, Oreg.	Portland, Oreg.
218691	LSHB	St. s.	Asquam	3,545	2,174	324.0	46.2	25.0	Frt.	37	1,500	1919	Newark, N. J.	Newark, N. J.
218458	LRVP	St. s.	Assinippi	3,545	2,174	324.0	46.2	25.0	Frt.	35	1,500	1919	.....do.....	Do.
208596		St. s.	[14] Astorian	255	173	127.0	24.5	7.8	Pas.	12	950	1911	Dockton, Wash.	Astoria, Oreg.
216985	LNOP	St. s.	Astoria	3,020	1,765	272.8	46.1	24.1	Frt.	48	1,400	1918	Astoria, Oreg.	Do.
222133	MDPK	St. s.	[15] Astoria	3,078	1,921	319.7	46.0	21.2	Frt.	28	1,400	1902	Sunderland, England	Boston, Mass.
214492	LGKJ	St. s.	Astral	8,653	5,195	439.5	58.0	31.2	Tnk.	42	2,600	1916	San Francisco, Cal.	New York, N. Y.
217722	LQHG	St. s.	Astrea	415	197	142.0	31.6	14.4	Tow.	19	1,000	1918	South Somerset, Mass.	Baltimore, Md.
107598	KQLW	St. s.	Asuncion	2,196	1,328	242.0	42.0	26.5	Tnk.	29	1,250	1900	Lorain, Ohio	San Francisco, Cal.

[1] Formerly st. s. Harry Rousseel.
[2] Formerly st. s. City of Racine.
[3] Formerly st. s. Geo. H. Reeves.
[4] Formerly German st. s. Armenia.
[5] Formerly st. y. Cristine.
[6] Formerly German st. s. Bohemia.
[7] Formerly st. s. {a Lillian P. Nichols. b W. S. Doran.}
[8] Formerly st. s. James Corrigan.
[9] Formerly st. p. J. C. Doughty.
[10] Formerly st. s. Wm. A. Johnson.
[11] Formerly German st. s. Pisa.
[12] Formerly st. s. A. C. Van Raalte.
[13] Formerly st. s. George P. Taylor.
[14] Formerly st. s. Nisqually.
[15] Formerly {a Norwegian st. s. Peter Jebsen. b U. S. Navy st. s. Astoria.}
† Composite.

MERCHANT **STEAM** VESSELS OF THE UNITED STATES—Continued.

Official No.	Signal letters.	Rig.	Name of vessel.	Gross tonnage.	Net tonnage.	Length.	Breadth.	Depth.	Service.	Crew.	Indicated horsepower.	When built.	Where built.	Home port (where permanent document issues).
						Feet.	*Feet.*	*Feet.*						
210942	.....	St. s.	Atalanta	147	100	111.7	23.0	6.7	Pas.	6	1,000	1913	Tacoma, Wash.	Tacoma, Wash.
212634	LDRW	St. s.	[1] ATENAS ⊙	4,555	2,752	378.8	50.3	32.2	Pas.	92	3,600	1909	Belfast, Ireland	New York, N. Y.
120061	.....	*St. p.	[2] Atha	99	99	131.0	23.6	4.3	Tow.	14	.....	1882	Pittsburgh, Pa.	Pittsburgh, Pa.
211617	.....	St. s.	ATHENS	266	181	104.1	26.6	13.6	Tow.	9	1,000	1916	Port Richmond, N. Y.	New York, N. Y.
211603	LDFR	St. y.	ATHEBO	201	113	149.2	18.0	10.1	Yct.	15	2,300	1913	Boston, Mass.	Do.
106731	KHCS	St. s.	*Atkins Hughes*	115	57	88.7	19.0	10.2	Tow.	11	300	1890	Philadelphia, Pa.	Philadelphia, Pa.
161912	.....	St. y.	[3] Atlanta	49	33	99.5	12.1	6.7	Yct.	8	.....	1902	New York, N. Y.	Brunswick, Ga.
207232	.....	St. s.	Atlanta	87	59	95.0	22.0	5.4	Pas.	2	200	1908	Houghton, Wash.	Seattle, Wash.
221380	MCVP	St. s.	ATLANTA CITY ⊙	5,686	3,450	424.2	56.2	26.5	Frt.	57	3,500	1921	Chickasaw, Ala.	New York, N. Y.
220189	MBGW	St. s.	ATLANTA OF TEXAS. ✚⊙	3,545	2,179	324.0	46.2	25.0	Frt.	40	1,600	1920	Mobile, Ala.	Mobile, Ala.
106348	.....	St. p.	ATLANTIC	930	736	190.0	36.0	13.3	For.	8	515	1885	Brooklyn, N. Y.	New York, N. Y.
107129	.....	St. s.	[1] Atlantic	33	16	57.5	17.0	6.7	Pas.	5	100	1894	Baltimore, Md.	Baltimore, Md.
107567	.....	St. s.	Atlantic	157	76	98.6	27.2	8.4	Frt.	6	200	1900	Wilmington, Del.	New York, N. Y.
107722	.....	St. s.	Atlantic	31	21	64.3	15.0	4.3	Tow.	3	12	1901	Berkley, Va.	Elizabeth City, N. C.
111153	.....	St. s.	[5] Atlantic	95	64	95.0	22.3	7.2	Pas.	8	200	1897	Rondout, N. Y.	Brunswick, Ga.
201594	KTNF	St. s.	ATLANTIC	129	87	81.7	20.5	9.9	Tow.	2	500	1904	Philadelphia, Pa.	Philadelphia, Pa.
203311	KSRH	St. y.	[6] ATLANTIC	303	206	144.5	29.5	13.1	Yct.	30	250	1903	Shooters Island, N. Y.	New York, N. Y.
212140	.....	St. s.	[7] ATLANTIC CITY	807	548	139.8	33.0	14.8	Fer.	8	700	1914	Wilmington, Del.	Philadelphia, Pa.
219819	.....	St. s.	[8] Atlantic Highlands ✚	173	87	94.3	25.2	12.2	Tow.	10	700	1920	New York, N. Y.	New York, N. Y.
219840	LWFP	St. s.	ATLANTIC SUN ✚⊙	6,666	4,044	429.3	59.2	31.4	Tnk.	38	2,700	1920	Chester, Pa.	Philadelphia, Pa.
218120	LRGQ	St. s.	‡Atlantus ✚	2,391	1,435	249.3	43.5	22.5	Frt.	34	1,400	1919	Brunswick, Ga.	Brunswick, Ga.
868	.....	St. s.	Atlas	33	16	56.0	16.0	6.0	Tow.	4	100	1864	Philadelphia, Pa.	New York, N. Y.
86209	.....	St. s.	[9] Atlas	32	16	61.5	15.2	6.6	Tow.	4	115	1892	Baltimore, Md.	Baltimore, Md.
107430	KNTW	St. s.	ATLAS ⊙	2,005	1,145	248.0	40.1	22.5	Tnk.	27	1,750	1899	Chester, Pa.	San Francisco, Cal.
208838	.....	St. s.	Atlas	33	23	60.0	16.4	7.1	Fsh.	3	90	1911	Erie, Pa.	Erie, Pa.
107773	.....	St. p.	Attaquin	112	61	86.1	20.0	6.3	Pas.	5	140	1898	Boston, Mass.	Charleston, S. C.
205312	.....	St. s.	[10] AUBREY	47	32	56.5	15.3	7.9	Frt.	5	150	1908	Buffalo, N. Y.	Cleveland, Ohio.
208161	.....	St. s.	AUBURN	241	164	97.4	30.5	13.5	Tow.	7	750	1910	Port Richmond, N. Y.	New York, N. Y.
217438	LPKN	St. s.	AUBURN ✚⊙	6,025	2,361	400.7	54.2	30.1	Frt.	51	2,500	1918	Chester, Pa.	Philadelphia, Pa.
107286	.....	St. s.	Aucocisco	167	94	107.8	24.9	8.9	Pas.	9	150	1897	South Portland, Me.	Portland, Me.
219011	LTDQ	St. s.	AUDITOR ✚⊙	5,503	3,383	400.7	54.2	30.4	Frt.	45	3,000	1919	Harriman, Pa.	Philadelphia, Pa.
200401	.....	St. s.	Audrey	49	23	60.1	16.0	6.5	Tow.	5	100	1902	Tacoma, Wash.	Seattle, Wash.
215870	.....	St. s.	AUGUST ZIESING	8,271	6,398	580.0	60.0	27.9	Frt.	35	1,900	1917	Duluth, Minn.	Duluth, Minn.
100140	.....	St. s.	[11] *August A. Denhard*	94	47	85.3	19.0	9.4	Tow.	9	360	1884	Philadelphia, Pa.	Wilmington, Del.
206161	.....	*St. p.	August Wohlt	44	14	91.1	18.1	3.3	Pas.	12	50	1889	Hermann, Mo.	St. Louis Mo.
106510	.....	St. s.	[12] Augusta	41	22	77.8	16.6	7.4	Pas.	4	150	1887	Bristol, R. I.	New York, N. Y.
106593	.....	St. s.	Augusta	78	44	79.2	20.2	7.0	Tow.	7	250	1888	Oswatta, Ore.	Port Townsend, Wash
130390	.....	St. s.	[13] Augusta	28	16	52.7	11.0	5.6	Frt.	3	.....	1894	Boston, Mass.	Jacksonville, Fla.
202410	.....	*St. p.	AUGUSTA	512	290	156.0	34.0	5.0	Frt.	13	150	1905	Augusta, Ga.	Brunswick, Ga.
207978	.....	St. s.	AUGUSTA	29	19	53.3	14.0	4.0	Tow.	3	100	1910	Philadelphia, Pa.	Philadelphia, Pa.
204906	.....	St. s.	[14] Augustine	159	88	101.5	23.1	11.0	Tow.	9	650	1895	Baltimore, Md.	Do.
120451	.....	St. s.	[15] Augustus	67	33	77.0	18.2	8.1	Tow.	6	300	1887	Bath, Me.	Boston, Mass.
200883	.....	St. s.	AUGUSTUS B. WOLVIN	6,585	5,311	540.0	56.0	32.0	Frt.	21	2,000	1914	Lorain, Ohio	Cleveland, Ohio.
107561	KQFD	St. y.	Aunt Polly	200	159	142.5	18.6	7.3	Yct.	8	250	1903	Brooklyn, N. Y.	Greenport, N. Y.
100369	.....	*St. p.	Aurora	406	328	145.0	30.0	7.5	Pas.	24	380	1865	San Francisco, Cal.	San Francisco, Cal.
107071	.....	St. s.	Aurora	93	49	103.0	22.9	5.3	Pas.	10	200	1894	Washington, N. C.	Newport News, Va.
203366	KVNM	St. s.	[16] AURORA	234	159	98.0	25.0	12.0	Tow.	7	500	1909	Carteret, N. J.	New York, N. Y.
213697	LFNR	St. s.	[17] AUSABLE ⊙	3,159	1,958	327.3	48.7	22.4	Frt.	36	1,360	1918	Allen Island, Northern Islands.	Do.
30094	.....	St. s.	AUSTRALIA ⊙	3,845	2,877	376.0	48.2	22.4	Frt.	21	1,000	1897	Chicago, Ill.	Cleveland, Ohio.
201529	.....	St. s.	[18] Automatic	85	57	72.6	20.4	9.1	Tow.	9	300	1904	Athens, N. Y.	New York, N. Y.
106543	.....	St. p.	*Avalon*	600	462	101.0	31.0	9.0	Pas.	29	400	1888	Wilmington, Del.	Baltimore, Md.
107171	.....	St. s.	Avalon	26	18	64.5	14.2	4.0	Pas.	5	25	1895	Nyack, N. Y.	Jacksonville, Fla.
161651	MCTW	St. s.	[19] AVALON ⊙	1,985	1,186	264.7	38.3	22.1	Pas.	60	2,600	1891	Cleveland, Ohio.	Los Angeles, Cal.
210616	LCPR	St. s.	Avalon ⊙	881	512	190.9	41.0	13.7	Frt.	21	650	1912	Hoquiam, Wash.	San Francisco, Cal.
220972	.....	St. s.	Aven J. Hanford	233	233	175.8	30.5	12.7	Fer.	6	650	1920	San Francisco, Cal.	Do.
107813	.....	St. p.	Avoca	7	6	56.6	11.8	1.9	Fsh.	4	.....	1902	Avoca, N. C.	Elizabeth City, N. C.
216368	LKSF	St. s.	AVONDALE ✚⊙	5,731	3,511	400.8	51.3	31.4	Tnk.	63	3,000	1918	Chester, Pa.	Philadelphia, Pa.
106627	.....	St. s.	Aztec	834	653	180.0	33.3	13.9	Frt.	12	785	1889	Marine City, Mich.	Buffalo, N. Y.
107781	KRVJ	St. y.	AZTEC	848	576	221.4	30.0	15.3	Yct.	53	2,200	1902	Elizabeth, N. J.	Plymouth, Mass.
			B.											
220112	.....	St. s.	[20] B. A. Mago	39	20	63.4	15.4	6.4	Tow.	2	180	1875	Buffalo, N. Y.	Buffalo, N. Y.
202839	.....	St. s.	B. F. JONES	6,039	5,402	530.0	60.2	32.0	Frt.	21	1,700	1906	Ecorse, Mich.	Duluth, Minn.
205738	.....	*St. p.	B. F. JONES, Jr.	91	91	133.0	26.0	4.5	Tow.	12	450	1908	Pittsburgh, Pa.	Pittsburgh, Pa.
211175	.....	St. s.	[21] B. F. Macomber	268	68	138.1	22.4	11.8	Fsh.	30	575	1913	Noank, Conn.	Reedville, Va.

[1] Formerly British st. s. Atenas.
[2] Formerly *st. p. Charlie Clarke.
[3] Formerly st. y. {*a* Vixen. *b* Adroit.
[4] Formerly st. s. {*a* Augusta. *b* Solicitor.
[5] Formerly st. s. Robert Main.
[6] Formerly {*a* st. s. Atlantic. *b* U. S. S. Atlantic.
[7] Formerly st. s. Delaware.
[8] Formerly st. s. Drayman.
[9] Formerly st. s. George B., Jr.
[10] Formerly st. s. Erastus C. Knight.
[11] Formerly st. s. Ivanho.
[12] Formerly st. y. {*a* Augusta. *b* Bessie Ross.
[13] Formerly st. y. Egret.
[14] Formerly st. s. Sea King.
[15] Formerly st. s. Cocheco.
[16] Formerly st. s. Haverstraw.
[17] Formerly Dutch st. s. Laura.
[18] Formerly st. s. James McAllister.
[19] Formerly {*a* St. s. Virginia. *b* U. S. S. Blue Ridge.
[20] Formerly st. s. St. Paul.
[21] Formerly {*a* St. s. B. F. Macomber. *b* U. S. S. B. F. Macomber.
‡ Concrete.

MERCHANT STEAM VESSELS OF THE UNITED STATES—Continued.

Official No.	Signal letters.	Rig.	Name of vessel.	Gross tonnage.	Net tonnage.	Length.	Breadth.	Depth.	Service.	Crew.	Indicated horsepower.	When built.	Where built.	Home port (where permanent document issues).
						Feet.	*Feet.*	*Feet.*						
214784	.....	St. s.	B. G. Purdy	45	24	58.3	17.6	8.1	Tow.	2	150	1910	Chelsea, Mass.	Boston, Mass.
3045	.....	St. p.	*B. S. Ford*	417	318	164.5	27.2	8.5	Pas.	31	584	1877	Wilmington, Del.	Baltimore, Md.
3971	.....	St. s.	B. LYMAN SMITH	4,271	3,017	380.0	50.0	28.0	Frt.	21	1,500	1903	Lorain, Ohio	Oswego, N. Y.
209735	LCJD	St. s.	[1] B. H. B. Hubbard, jr.	276	142	141.5	22.8	11.3	Fsh.	29	500	1912	Wilmington, Del.	Reedville, Va.
216868	.....	St. s.	B. & J.	58	39	59.7	10.0	7.6	Fsh.	6	235	1918	Benton Harbor, Mich.	Grand Haven, Mich.
215162	.....	St. s.	B & A No. 3	9	6	46.6	10.1	4.7	Tow.	2	50	1917	Seattle, Wash.	Seattle, Wash.
218695	LSHG	St. s.	BABBOOSIC	5,970	4,465	410.5	54.2	27.0	Frt.	57	2,800	1919	Portsmouth, N. H.	Portsmouth, N. H.
3520	.....	St. s.	Baby	20	10	53.6	10.5	3.8	Tow.	3	43	1891	Berkley, Va.	Washington, D. C.
203468	.....	St. s.	BABYLON	1,310	890	188.5	45.1	16.5	Fer.	7	1,600	1906	Wilmington, Del.	Newark, N. J.
220071	LWPF	St. s.	BACCARAT	2,283	1,433	251.8	43.6	22.0	Frt.	35	1,200	1920	Cleveland, Ohio	Cleveland, Ohio.
217724	LQHD	St. s.	†Baganito	2,445	1,449	266.8	45.7	22.2	Frt.	33	1,400	1919	Savannah, Ga.	Savannah, Ga.
217294	LPBK	St. s.	Bagosa	2,551	1,528	267.3	46.0	23.6	Frt.	40	1,400	1918	Jacksonville, Fla.	Jacksonville, Fla.
3957	.....	St. s.	BAHADA	132	90	85.9	19.1	11.0	Pas.	10	350	1902	Seattle, Wash.	Los Angeles, Cal.
130540	.....	St. s.	[2] Baker Brothers	83	41	79.8	19.6	8.9	Tow.	5	300	1891	Elm Park, N. Y.	New York, N. Y.
218817	LSPT	St. s.	BAKERSFIELD	5,545	3,458	410.5	54.3	27.2	Frt.	44	2,800	1919	Los Angeles, Cal.	Los Angeles, Cal.
105192	.....	St. s.	[3] Bailey	24	15	46.5	14.0	5.7	Tow.	3	150	1872	Elizabeth, N. J.	Albany, N. Y.
204289	.....	*St. p	Bailey Gatzert	878	802	194.3	32.8	8.0	Pas.	27	1,300	1907	Portland, Oreg.	Seattle, Wash.
213253	.....	St. s.	BAINBRIDGE	313	202	109.7	25.0	8.4	Pas.	10	650	1915	Seattle, Wash.	Do.
222185	MDPV	St. s.	BAINBRIDGE	704	413	139.2	29.9	21.0	Pas.	18	550	1922	East Boothbay, Me.	Grand Haven, Mich.
216861	LMSK	St. s.	Baladan	3,004	1,720	275.2	46.0	24.2	Frt.	39	1,400	1918	North Bend, Oreg.	Marshfield, Oreg.
212944	LFDW	St. s.	[4] BALBOA	615	372	190.0	29.1	12.5	Pas.	29	800	1901	Paisley, Scotland	New York, N. Y.
218676	LSGK	St. s.	BALDBUTTE	6,449	4,662	416.9	56.2	31.0	Tnk.	35	2,600	1919	Quincy, Mass.	Boston, Mass.
3752	.....	*St. p.	Bald Eagle	468	468	206.5	34.2	5.5	Pas.	46	498	1893	Madison, Ind.	St. Louis, Mo.
218915	LSVP	St. s.	BALDHILL	6,413	4,600	416.9	56.2	31.0	Tnk.	42	2,600	1919	Quincy, Mass.	Boston, Mass.
217536	LPSK	St. s.	BALDROCK	425	200	142.0	27.7	14.8	Tow.	22	800	1919	Elizabeth, N. J.	Newark, N. J.
202003	.....	*St. p.	Baldwin	218	137	109.0	23.7	5.2	Pas.	5	99	1905	Mobile, Ala.	Mobile, Ala.
217137	LNMH	St. s.	†Balino	2,551	1,528	267.3	46.0	23.6	Frt.	40	1,400	1918	.....do.	Do.
201695	.....	St. s.	BALL BROTHERS	5,733	4,438	480.0	52.0	30.0	Frt.	25	1,600	1905	Lorain, Ohio	Duluth, Minn.
217673	LQFC	St. s.	BALLCAMP	425	200	142.0	27.7	14.8	Tow.	22	800	1919	Elizabeth, N. J.	Newark, N. J.
217679	LQFM	St. s.	BALLENAS	437	203	142.0	27.7	14.8	Tow.	19	800	1919	.....do.	Do.
217678	LQFK	St. s.	BALLEW	437	203	142.0	27.7	14.8	Tow.	18	800	1919	.....do.	Do.
217021	LNFP	St. s.	Balliott	3,012	1,716	275.2	46.0	24.2	Frt.	44	1,400	1918	Marshfield, Oreg.	Marshfield, Oreg.
217368	LPFT	St. s.	†Balosaro	2,469	1,472	267.3	46.0	22.3	Frt.	37	1,350	1918	Mobile, Ala.	Mobile, Ala.
218165	LRHT	St. s.	BALSAM	5,104	3,720	377.0	52.0	26.8	Frt.	59	2,500	1919	Shooters Island, N. Y.	New York, N. Y.
216842	LMRW	St. s.	Balsto	2,551	1,528	267.3	46.0	23.6	Frt.	40	1,400	1918	Noank, Conn.	New London, Conn.
3181	.....	St. p.	*Baltic*	398	289	145.0	30.0	7.8	Fer.	6	500	1881	Wilmington, Del.	Philadelphia, Pa.
3034	.....	St. s.	BALTIC	72	36	72.0	17.0	8.1	Tow.	4	200	1894	Philadelphia, Pa.	Do.
206917	.....	St. s.	[5] Baltic	134	78	99.0	29.0	9.0	Frt.	9	300	1909	Milford, Del.	New York, N. Y.
2650	.....	St. s.	*Baltimore*	60	41	80.5	18.5	7.6	Tow.	9	1,350	1852	Baltimore, Md.	Baltimore, Md.
3584	.....	St. s.	BALTIMORE	177	88	105.3	22.1	10.5	Tow.	17	500	1893	Sparrows Point, Md.	Do.
92049	.....	St. p.	[6] *Baltimore*	850	545	174.0	36.6	13.3	Fer.	6	600	1888	Wilmington, Del.	Do.
203700	.....	St. s.	BALTIMORE	81	55	84.5	18.6	8.2	Tow.	5	330	1906	Baltimore, Md.	Do.
208787	.....	St. s.	BALTIMORE	45	31	61.0	16.0	8.0	Fsh.	6	55	1911	Lorain, Ohio	Chicago, Ill.
216887	LMTN	St. s.	Banago	2,551	1,528	267.3	46.0	23.6	Frt.	41	1,400	1918	Mobile, Ala.	Mobile, Ala.
217680	LQFN	St. s.	Banaran	2,551	1,528	281.6	46.0	20.0	Frt.	50	1,500	1919	Moss Point, Miss.	Gulfport, Miss.
216952	LNBD	St. s.	Bancroft	2,537	1,501	266.9	46.1	24.2	Frt.	49	1,400	1918	Aberdeen, Wash.	Seattle, Wash.
204328	KWFT	St. s.	Bandon	642	350	172.8	39.7	11.0	Frt.	19	475	1907	North Bend, Oreg.	San Francisco, Cal.
217430	LPKC	St. s.	Banleaa	2,557	1,529	267.3	46.0	23.6	Frt.	38	1,400	1918	Houston, Tex.	Houston, Tex.
218835	LSQH	St. s.	BANNACK	4,844	2,987	377.0	52.0	26.8	Frt.	50	2,500	1919	Shooters Island, N. Y.	New York, N. Y.
212571	LDPR	St. s.	[7] BANTU	4,229	2,655	360.0	47.0	28.3	Frt.	38	2,700	1901	Wallsend-on-Tyne, Eng.	Do.
216886	LMTK	St. s.	Barabos	2,561	1,493	266.9	46.1	23.8	Frt.	45	1,400	1918	Portland, Oreg.	Portland, Oreg.
218971	LTBS	St. s.	[8] BARACOA	2,599	1,610	251.0	43.6	20.1	Frt.	35	1,600	1919	Cleveland, Ohio	New York, N. Y.
217273	LNWM	St. s.	BAR HARBOR	2,420	1,410	264.0	42.2	21.9	Frt.	40	1,200	1918	Port Richmond, N. Y.	Do.
217427	LPJV	St. s.	Barlas	2,561	1,532	267.3	46.0	23.6	Frt.	37	1,400	1918	Houston, Tex.	Houston, Tex.
217889	LQSD	St. s.	BARKHAMSTEAD	437	203	142.0	27.7	14.8	Tow.	18	800	1919	Elizabeth, N. J.	Newark, N. J.
217888	LQSC	St. s.	BARLOW	425	200	142.0	27.7	14.8	Tow.	22	800	1919	.....do.	Do.
218009	LRBK	St. s.	BARRALLTON	425	200	142.0	27.7	14.8	Tow.	18	800	1919	.....do.	Do.
218062	LRDG	St. s.	BARRANCA	418	200	142.0	27.7	14.8	Tow.	12	800	1919	.....do.	New Orleans, La.
218178	LRJF	St. s.	BARRENFORK	418	200	142.0	27.7	14.8	Tow.	20	800	1919	.....do.	Newark, N. J.
217025	LNFT	St. s.	Barrington	2,564	1,493	266.9	46.1	23.8	Frt.	45	1,400	1918	Portland, Oreg.	Portland, Oreg.
218179	LRJG	St. s.	BARRYTON	418	200	142.0	27.7	14.8	Tow.	22	800	1919	Elizabeth, N. J.	Newark, N. J.
218245	LRMQ	St. s.	BARSTOW	420	203	142.0	27.7	14.8	Tow.	37	800	1919	.....do.	Do.
219213	LTPV	St. s.	BARTHOLOMEW	2,598	1,615	251.0	43.6	20.1	Frt.	34	1,500	1919	Cleveland, Ohio	New York, N. Y.
85618	.....	St. s.	[9] Barton Brothers	108	73	106.5	22.1	7.3	Tow.	5	323	1891	Maple Bridge, Conn.	Do.
76942	.....	*St. p.	[10] BART TULLY	63	63	100.0	21.3	5.6	Tow	16	225	1891	Dubuque, Iowa	Memphis, Tenn.
218912	LSVK	St. s.	BARWICK	418	196	142.0	27.7	14.8	Tow.	22	800	1919	Elizabeth, N. J.	Newark, N. J.
216893	LMTW	St. s.	Basco	2,650	1,556	265.6	46.5	24.5	Frt.	55	1,490	1918	Houston, Tex.	Houston, Tex.

[1] Formerly U. S. N. M. Sweeper B. H. B. Hubbard, jr.

[2] Formerly st. s. (a N. Y. Central Ltg. Co. No. 20. b N. Y. Central No. 20. c George P. Taylor. d Edward G. Murray.

[3] Formerly st. s. Annie Williams.

[4] Formerly Mexican st. s. Manuel Herrerias.

[5] Formerly st. s. Laurie.

[6] Formerly st. p. Maine.

[7] Formerly British st. s. Bantu.

[8] Formerly st. s. Lake Fariston.

[9] Formerly st. s. (a G. W. Danielson. b Americana.

[10] Formerly *st. p. Joy Patton.

† Composite.

MERCHANT STEAM VESSELS OF THE UNITED STATES—Continued.

Official No.	Signal letters.	Rig.	Name of vessel.	Gross tonnage.	Net tonnage.	Length.	Breadth.	Depth.	Service.	Crew.	Indicated horsepower.	When built.	Where built.	Home port (where permanent document issues).
						Feet.	*Feet.*	*Feet.*						
219035	LTFM	St. s.	BASCOBEL.....+⊙	418	196	142.0	27.7	14.8	Tow.	20	800	1919	Elizabeth, N. J.....	New Orleans, La.
219034	LTFK	St. s.	BASFORD.....+⊙	418	196	142.0	27.7	14.8	Tow.	23	800	1919	.....do.....	New York, N. Y.
219294	LTVR	St. s.	BASSWOOD.....	426	200	142.0	27.7	14.8	Tow.	19	950	1919	Port Jefferson, N. Y.....	Do.
219295	LTVS	St. s.	BASTROP.....	426	200	142.0	27.7	14.8	Tow.	19	950	1919	.....do.....	Do.
217050	LQCW	St. s.	Batanes.....+	2,554	1,554	267.3	46.0	23.6	Frt.	37	1,400	1919	Beaumont, Tex.....	Port Arthur, Tex.
201164	.....	St. s.	BATAVIA.....	202	158	98.1	28.3	7.6	Frt.	5	250	1904	Buffalo, N. Y.....	Buffalo, N. Y.
205010	.....	St. s.	BATH.....	204	102	89.0	25.1	12.2	Tow.	4	600	1908	Newport News, Va.....	New York, N. Y.
218587	.....	St. s.	BATHALUM.....⊙	426	200	142.0	27.7	14.8	Frt.	19	850	1919	New York, N. Y.....	Do.
218588	.....	St. s.	BATHGATE.....⊙	426	200	142.0	27.7	14.8	Tow.	22	1,000	1919	.....do.....	Philadelphia, Pa.
77521	.....	St. p.	[1] Bath City.....	74	39	83.3	19.5	5.2	Tow.	4	100	1901	Sturgeon Bay, Wis.....	Detroit, Mich.
217429	LPKB	St. s.	Batino.....	2,559	1,530	267.3	46.0	23.0	Frt.	37	1,400	1918	Houston, Tex.....	Houston, Tex.
221780	.....	St. s.	BATON ROUGE.....⊙	757	410	200.0	40.0	7.9	Tow.	27	2,500	1921	Point Pleasant, W. Va...	New Orleans, La.
212880	LDWS	St. s.	[2] BATON ROUGE.....⊙	4,973	3,004	378.0	52.5	28.9	Tnk.	29	1,500	1913	Newcastle-on-Tyne, Eng.	New York, N. Y.
217054	LNGW	St. s.	Battahatchee.....+	2,551	1,528	267.3	46.0	23.6	Frt.	41	1,400	1918	Glidersleeve, Conn.....	Hartford, Conn.
218908	LSVF	St. s.	BATTLEBORO.....	426	200	142.0	27.7	14.8	Tow.	18	850	1919	New York, N. Y.....	Philadelphia, Pa.
3141	KQSF	St. s.	*Battler*.....	153	104	108.4	22.0	9.4	Tow.	10	385	1881	Philadelphia, Pa.....	Hartford, Conn.
218154	LRHK	St. s.	†Battonville.....+	2,440	1,451	266.8	45.7	22.2	Frt.	39	1,400	1919	Savannah, Ga.....	Savannah, Ga.
14407	.....	St. s.	[3] Bauerline.....	33	16	62.6	15.6	6.6	Tow.	5	250	1882	Camden, N. J.....	New York, N. Y.
219261	LTSG	St. s.	BAVINGTON.....+⊙	5,539	3,396	400.7	54.2	30.4	Frt.	45	3,000	1919	Harriman, Pa.....	Philadelphia, Pa.
217410	LPHS	St. s.	Baxley.....+	2,551	1,526	267.3	46.0	23.6	Frt.	35	1,400	1918	Jacksonville, Fla.....	Jacksonville, Fla.
212888	LFCH	St. s.	[4] BAYAMO.....+⊙	3,346	2,095	350.0	45.0	24.1	Frt.	35	2,500	1898	W. Hartlepool, England.	New York, N. Y.
3068	JTBG	St. p.	Bay City.....	1,283	933	230.0	36.8	13.6	Fer.	13	800	1878	San Francisco, Cal.....	San Francisco, Cal.
218454	LRVJ	St. s.	BAY HEAD.....+⊙	3,257	1,978	324.0	46.2	25.0	Frt.	37	1,500	1919	Newark, N. J.....	Newark, N. J.
127432	.....	St. s.	[5] Bay Island.....	99	67	91.2	20.0	5.9	Pas.	4	200	1900	Tacoma, Wash.....	Tacoma, Wash.
3346	.....	St. s.	Bay Point.....	23	17	57.7	12.8	4.2	Tow.	2	.....	1886	Fall River, Mass.....	Portsmouth, Ohio.
219142	LTKQ	St. s.	BAYMEAD.....	426	200	142.0	27.7	14.8	Tow.	17	850	1919	New York, N. Y.....	New York, N. Y.
219722	LVWF	St. s.	BAYPORT.....⊙	426	200	142.0	27.7	14.8	Tow.	21	850	1920	.....do.....	Do.
96338	.....	St. p.	[6] Bay Queen.....	471	331	107.6	25.0	9.2	Pas.	6	.....	1896	Chelsea, Mass.....	Mobile, Ala.
210174	.....	[6]St. p.	Bay Queen.....	136	136	147.1	28.0	4.0	Pas.	12	125	1912	Ironton, Ohio.....	Evansville, Ind.
204213	.....	St. s.	BAY RIDGE.....	862	586	182.3	45.0	16.6	Fer.	10	1,900	1907	Wilmington, Del.....	New York, N. Y.
200041	.....	St. s.	[7] Bay St. Louis.....	77	65	72.0	34.8	4.9	Fer.	5	75	1903	Berwick, La.....	Morgan City, La.
3480	.....	St. p.	Bay State.....	21	21	53.0	25.6	3.0	Frt.	2	28	1874	Saginaw, Mich.....	Port Huron, Mich.
76933	KHJF	St. s.	[8] BAY STATE.....	1,245	914	265.0	30.0	22.0	Frt.	19	800	1890	Superior, Wis.....	Belfast, Me.
220590	MBKP	St. s.	[9] BAYTOWN.....⊙	2,630	1,394	250.0	43.8	23.6	Tnk.	26	1,100	1917	Collingwood, Ontario.....	Houston, Tex.
106834	KJPS	St. s.	[10]† BAY VIEW.....	1,399	1,075	265.0	38.0	24.0	Frt.	25	1,000	1891	West Superior, Wis.....	Belfast, Me.
212841	LDWT	St. s.	[11] BAYWAY.....⊙	5,083	3,051	385.3	52.4	28.5	Tnk.	29	1,500	1913	Kiel, Germany.....	New York, N. Y.
206113	.....	St. s	Bayfield.....	75	42	71.5	18.0	9.7	Tow.	9	280	1909	Bayfield, Wis.....	Duluth, Minn.
211559	.....	St. s.	BAYONNE.....	1,344	907	182.8	46.2	17.6	Fer.	14	1,450	1913	Wilmington, Del.....	New York, N. Y.
3781	.....	St. p.	[12] BAYONNE CITY.....	414	333	125.0	30.0	9.6	Fer.	6	228	1899	.....do.....	Do.
220653	MBPF	St. s.	BAYOU CHICO.....+⊙	5,401	3,384	400.7	54.2	30.2	Frt.	45	3,000	1920	Pensacola, Fla.....	Pensacola, Fla.
217320	LPCT	St. s.	Bayou Teche.....+	2,368	1,403	267.3	46.0	23.6	Frt.	40	1,400	1918	Madisonville, La.....	New Orleans, La.
77418	.....	St. s.	[13] Baysinger.....	62	42	74.9	17.6	7.0	Pas.	9	200	1900	Manitowoc, Wis.....	St. Louis, Mo.
214650	.....	*St. p.	Beacon.....	204	126	136.6	26.0	4.7	Tow.	13	430	1916	Elizabeth, Pa.....	Pittsburgh, Pa.
219596	LVPK	St. s.	Beagle.....+	176	29	95.5	24.7	12.2	Tow.	11	450	1920	Manitowoc, Wis.....	Newport News, Va.
219483	LVHS	St. s.	Bear.....+	181	32	95.5	24.7	12.2	Tow.	11	450	1920	Sturgeon Bay, Wis.....	Albany, N. Y.
220996	.....	St. s.	Bear Cat.....	15	10	48.2	9.8	5.6	Tow,	3	100	1911	New York, N. Y.....	Norfolk, Va.
219550	LVMQ	St. s.	BEARPORT.....+⊙	6,076	3,729	401.4	53.2	31.9	Frt.	48	2,800	1920	Vancouver, Wash.....	Portland, Oreg.
76351	.....	St. s.	[14] Beatrice.....	29	11	47.4	15.0	6.3	Tow.	3	119	1882	Essex, Mass.....	Boston, Mass.
214848	LQTD	St. s.	BEATRICE.....⊙	3,450	2,188	327.2	46.2	22.9	Frt.	30	1,800	1917	Sparrows Point, Md.....	New York, N. Y.
209733	.....	St. s.	Beatrice Baer.....	89	60	67.0	18.0	9.5	Frt.	4	353	1912	Anacortes, Wash.....	Port Townsend, Wash.
202704	.....	St. s.	Beatrice Bush.....	212	124	94.0	25.3	12.6	Tow.	7	750	1905	Noank, Conn.....	New York, N. Y.
100445	.....	St. s.	[15]Beatrice Morse.....	88	44	81.7	20.5	9.3	Tow.	7	300	1889	Athens, N. Y.....	Do.
217313	LPCM	St. s.	Beaumont.....+	2,551	1,528	267.3	46.0	23.0	Frt.	40	1,400	1918	Beaumont, Tex.....	Port Arthur, Tex.
77295	.....	St. s.	[16] Beaver.....	25	17	51.1	15.5	5.6	Tow.	3	100	1898	Essex, Mass.....	New York, N. Y.
155225	.....	St. s.	[17] Beaver.....	99	67	98.4	19.0	8.0	Frt.	9	300	1892	Grand Haven, Mich.....	Milwaukee, Wis.
202837	.....	*St. p.	Beaver.....	421	367	152.0	31.0	6.5	Pas.	11	500	1906	Portland, Oreg.....	Portland, Oreg.
3684	.....	St. p.	Beaver Tail.....	284	196	110.0	26.0	11.0	Fer.	9	175	1896	Wilmington, Del.....	Newport, R. I.
213534	.....	*St. p.	BEDER WOOD.....	46	46	80.3	22.5	2.7	Tow.	4	90	1915	Dubuque, Iowa.....	Chicago, Ill.
217001	LNDQ	St. s.	Bedminster.....	2,551	1,528	267.3	46.0	23.6	Frt.	40	1,400	1918	Jacksonville, Fla.....	Jacksonville, Fla.
204481	KWHF	St. s.	Bee.....	662	375	175.5	38.4	12.6	Frt.	20	450	1907	Aberdeen, Wash.....	Honolulu, Hawaii.
77186	.....	St. s.	Beechnut.....	129	105	90.4	15.7	5.5	Frt.	6	40	1893	Canajoharie, N. Y.....	Albany, N. Y.
221063	MCLF	St. s.	BEEZELAKE.....	3,285	1,965	324.0	46.2	25.0	Frt.	42	1,600	1921	Port Jefferson, N. Y.....	New York, N. Y.
217052	LNHJ	St. s.	Belair.....+	2,551	1,528	267.3	46.0	23.0	Frt.	40	1,400	1918	Pascagoula, Miss.....	Gulfport, Miss.
205705	.....	St. s.	Belderoy.....	14	10	35.5	10.7	3.6	Tow.	2	12	1908	Hoodsport, Wash.....	Tacoma, Wash.
217141	LNMK	St. s.	Belding.....+	2,573	1,597	266.6	46.2	23.9	Frt.	47	7,500	1918	Vancouver, Wash.....	Portland, Oreg.
209266	LBCQ	St. s.	‡BELFAST.....⊙	2,157	1,147	320.6	40.0	16.1	Pas.	120	4,000	1909	Bath, Me.....	Boston, Mass.

[1] Formerly st. s. J. Bonner.
[2] Formerly German st. s. Osage.
[3] Formerly st. s. Kensington.
[4] Formerly. {a British st. s. Turkistan. b Cuban st. s. Bayamo.
[5] Formerly st. s. Crest.
[6] Formerly St. p. {a Hingham. b Orient.
[7] Formerly st. s Ily Jacobs.
[8] Formerly st. s. Joseph L. Colby.
[9] Formerly {a British st. s. Reginolite b st. s Reginolite.
[10] Formerly st. s. A. D. Thomson.
[11] Formerly German st. s. Mohawk.
[12] Formerly st. p. B. M. Shanley.
[13] Formerly *ga. p. J. B. Bradwell.
[14] Formerly st. s. Joe Call.
[16] Formerly st. s. {a Judy. b Althe. c Utica.
[16] Formerly st. s. {a J. W. Stubbs. b Ardella. c Woco.
[17] Formerly st. s. Oval Agitator.
† Composite.
‡ Turbine.

MERCHANT STEAM VESSELS OF THE UNITED STATES—Continued.

Official No.	Signal letters.	Rig.	Name of vessel.	Gross tonnage.	Net tonnage.	Length.	Breadth.	Depth.	Service.	Crew.	Indicated horsepower.	When built.	Where built.	Home port (where permanent document issues).
						Feet.	Feet.	Feet.						
218500	LRWS	St. s.	BELFORT	6,629	4,122	395.5	55.0	31.4	Frt.	54	2,500	1919	Kearny, N. J.	Newark, N. J.
96606		St. s.	[1]BELGIUM	3,960	3,057	370.0	48.2	24.0	Pas.	21	539	1902	Chicago, Ill.	Oswego, N. Y.
217178	LNQH	St. s.	Belgrade	2,551	1,528	267.3	46.0	23.6	Frt.	41	1,400	1918	South Portland, Me.	Portland, Me.
204735		St. s.	BELHAVEN	96	65	77.5	19.5	7.5	Tow.	9	250	1907	Philadelphia, Pa.	Washington, N. C.
3759		*St. p.	Bella	370	185	140.0	33.0	8.0	Pas.	23	400	1896	St. Michael, Alaska	St. Michael, Alaska.
217132	LNMD	St. s.	Bell Brook	2,922	1,724	267.8	49.8	25.6	Frt.	48	1,500	1918	Portland, Oreg.	Portland, Oreg.
218700	LSHN	St. s.	BELLBUCKLE	6,207	3,835	395.5	55.0	31.4	Frt.	54	2,500	1919	Kearny, N. J.	New York, N. Y.
3324		St. s.	Belle	37	18	60.0	13.5	5.6	Fer.	3	.....	1885	Benton Harbor, Mich.	Duluth, Minn.
3710		St. s.	Belle	29	19	59.0	15.6	6.5	Tow.	4	58	1897	New Baltimore, N. Y.	New York, N. Y.
19052		St. s.	[2]Belle McWilliams	68	34	73.9	17.8	8.9	Tow	6	150	1864	Brooklyn, N. Y.	Do.
207321		*St. p.	Belle Vernon	90	90	122.0	22.0	4.0	Tow.	11	10	1910	Paducah, Ky.	St. Louis, Mo.
3654		*St. p.	Belle of Calhoun	451	451	180.9	36.4	4.7	Pas.	38	525	1895	St. Louis, Mo.	Do.
218988	LTCB	St. s.	BELLEMINA	6,085	3,751	395.5	55.0	31.4	Frt.	54	2,500	1919	Kearny, N. J.	Newark, N. J.
219139	LTKN	St. s.	BELLEPLINE	6,049	3,767	395.5	55.0	31.4	Frt.	54	2,500	1919	.....do.....	Do.
219138	LTKM	St. s.	BELLEROSE	6,517	4,045	395.5	55.0	31.4	Frt.	54	2,500	1919	.....do.....	Do.
219274	LTSV	St. s.	BELLFLOWER	6,085	3,751	395.5	55.0	31.4	Frt.	54	2,800	1919	.....do.....	Do.
219006	LTDK	St. s.	BELLHAVEN	6,098	3,760	395.5	55.0	31.4	Frt.	54	2,500	1919	.....do.....	Do.
217150	LNMP	St. s.	BELLINGHAM	4,837	3,621	379.8	53.0	27.0	Frt.	82	2,500	1918	Tacoma, Wash.	Tacoma, Wash.
216702	LMJB	St. s.	Bellota	2,620	1,548	265.5	46.2	23.9	Frt.	31	1,400	1918	Wilmington, Cal.	Los Angeles, Cal.
216894	LMVB	St. s.	Beloit	2,531	1,502	266.6	46.2	23.7	Frt.	52	1,400	1918	Tacoma, Wash.	Seattle, Wash.
3414		St. s.	Belvidere	106	53	82.0	20.2	9.8	Pas.	6	350	1888	South Amboy, N. J.	New York, N. Y.
217538	LPSN	St. s.	BELVIDERE	4,755	2,961	377.0	52.0	26.8	Frt.	59	2,500	1919	Shooters Island, N. Y.	Do.
136270		*St, p.	[3]Ben Franklin	212	212	132.7	30.5	4.7	Tow.	12	275	1892	Rock Island, Ill.	Pittsburgh, Pa.
8425		St. s.	Ben Hur	12	6	40.0	11.2	5.1	Tow.	1	50	1889	Portland, Me.	Portland, Me.
205762		*St. p.	Ben Hur	46	29	76.0	12.8	3.0	Frt.	4	40	1906	Nome, Alaska	Nome, Alaska.
215002	LHBN	St. s.	BENJAMIN BREWSTER	5,950	3,677	411.6	53.2	29.8	Tnk.	31	3,200	1917	Wilmington, Del.	New York, N. Y.
5642		St. s.	Benjamin Franklin	489	360	144.8	28.8	10.1	Pas.	13	600	1894	Tottenville, N. Y.	Do.
203448		St. s.	BENJAMIN B. ODELL	2,011	1,169	263.6	48.8	17.3	Pas.	52	2,500	1911	Wilmington, Del.	Do.
203252		St. s.	[4]Benj. L. Cowles	55	30	66.5	18.4	10.0	Tow.	7	100	1906	Cleveland, Ohio	Buffalo, N. Y.
218496	LRWP	St. s.	BENONI	6,330	3,959	409.6	54.4	27.4	Frt.	67	2,500	1919	Baltimore, Md.	Baltimore, Md.
219036	LTFN	St. s.	BENSALEM	5,513	3,389	400.7	54.2	30.4	Frt.	45	3,000	1919	Harriman, Pa.	Philadelphia, Pa.
217358	LPFK	St. s.	Benzonia	2,573	1,507	266.6	46.2	23.9	Frt.	42	1,400	1918	Vancouver, Wash.	Portland, Oreg.
217508	LPRB	St. s.	Berea	2,551	1,528	267.3	46.0	23.6	Frt.	37	1,400	1918	Noank, Conn.	New London, Conn.
3787		St. s.	Berenice	58	39	89.7	18.0	6.0	Tow.	9	250	1899	Mobile, Ala.	Galveston, Tex.
3418		St. s.	BERGEN	1,120	746	220.4	37.0	16.6	Fer.	7	800	1888	Newburgh, N. Y.	New York, N. Y.
116997	KQHW	St. s.	[5]Bergen	247	132	90.7	23.8	8.0	Frt.	11	300	1900	Portland, Oreg.	San Francisco, Cal.
100143		St. s.	[6]*Bering*	35	17	66.9	15.4	6.4	Tow.	6	175	1875	Philadelphia, Pa.	Philadelphia, Pa.
3770		St. s.	BERKELEY	1,945	1,245	261.4	40.2	14.1	Fer.	20	1,450	1898	San Francisco, Calif.	San Francisco, Calif.
3930		St. s.	BERKELEY	1,075	648	201.2	39.0	16.2	Pas.	30	1,300	1902	Richmond, Va.	New York, N. Y.
211149		St. p.	BERKSHIRE	4,300	2,918	422.4	50.6	12.9	Pas.	130	5,000	1913	Hoboken, N. J.	Do.
219141	LTKP	St. s.	[7]Bermuda	426	200	142.0	27.7	14.8	Tow.	17	850	1919	New York, N. Y.	Philadelphia, Pa.
92529	LJTH	St. s.	[6]BERMUDEZ	2,405	1,381	292.0	41.7	23.0	Frt.	31	1,800	1893	Wyandotte, Mich.	Do.
204605	KWJC	St. s.	BERN	224	152	104.6	24.6	11.8	Tow.	12	600	1907	Philadelphia, Pa.	Do.
202751	KVDW	St. s.	BERNARDSVILLE	181	123	93.7	24.0	11.1	Tow.	6	840	1906	Port Richmond, N. Y.	New York, N. Y.
3861		*St. p.	Bernice	51	51	75.0	18.0	4.0	Tow.	9	100	1899	Clinton, Iowa	Paducah, Ky.
136351		St. s.	Bernice	26	13	49.0	14.6	7.5	Tow.	4	84	1893	Brooklyn, N. Y.	New York, N. Y.
210501		*St. p.	Bertha H	69	49	118.6	24.0	3.0	Msc.	10	223	1912	Nashville, Tenn.	Nashville, Tenn.
216666	LMHF	St. s.	Bertha II	96	47	81.6	19.2	9.5	Tow.	9	650	1918	Galveston, Tex.	Port Arthur, Tex.
93207	KRHJ	St. s.	[9]Bertie M. Hanlon	409	257	148.0	33.0	10.5	Frt.	17	180	1901	Marshfield, Oreg.	San Francisco, Calif.
219556	LVMS	St. s.	Bess	223	106	106.6	25.8	11.5	Tow.	9	450	1920	New London, Conn.	New London, Conn.
218155	LRHM	St. s.	BESSEMER	4,923	3,459	264.9	51.0	29.5	Tnk.	45	2,400	1919	Gloucester City, N. J.	Philadelphia, Pa.
221032	MCKJ	St. s.	BESSEMER CITY	5,686	3,450	424.2	56.2	26.5	Frt.	67	3,500	1920	Chickasaw, Ala.	New York, N. Y.
3560		St. s.	Bessie	116	79	100.4	25.8	7.1	Pas.	5	100	1892	Athens, N. Y.	Do.
161681		*St, p.	[10]Bessie Katz	91	91	124.3	22.2	3.8	Tow.	18	350	1892	Wabasha, Minn.	St. Louis, Mo.
3899		St. s.	Bessie H. Dantzler	108	74	90.0	22.0	11.6	Tow.	15	600	1901	Scranton, Miss.	New Orleans, La.
219395	LVQR	St. s.	BETHELRIDGE	7,366	4,504	431.0	59.2	31.4	Tnk.	48	2,750	1919	Baltimore, Md.	Baltimore, Md.
213565		St. s.	BETHLEHEM	167	114	84.3	24.5	11.3	Frt.	8	150	1915	Port Richmond, N. Y.	New York, N. Y.
218237	LRMD	St. s.	[11]BETHLEHEM BRIDGE	3,545	2,179	324.0	46.2	25.0	Frt.	37	1,500	1919	Newark, N. J.	Newark, N. J.
221913	MDKN	St. s.	BETHORE	14,899	9,615	550.3	72.2	43.7	Frt.	56	4,800	1922	Sparrows Point, Md.	New York, N. Y.
161708		St. s.	Bethulia	57	28	81.4	16.1	8.4	Fsh.	8	150	1893	Boston, Mass.	Boston, Mass.
3779		*St. p.	BETSEY ANN	296	296	165.0	39.0	5.5	Pas.	18	336	1899	Dubuque, Iowa	New Orleans, La.
218707	LSHT	St. s.	BETSEY BELL	6,059	3,752	402.6	53.2	32.0	Frt.	52	2,800	1919	Alexandria, Va.	Alexandria, Va.
3904		St. s.	Betsy Ross	33	22	57.7	15.5	6.7	Tow.	4	180	1903	Boston, Mass.	Stonington, Me.
202321		St. s.	Betsy Ross	39	26	54.2	16.1	7.5	Tow.	2	140	1905	Chelsea, Mass.	Boston, Mass.
219037	LVRD	St. s.	BETTERTON	7,366	4,504	431.0	59.2	31.4	Tnk.	48	2,750	1920	Baltimore, Md.	Baltimore, Md.
77485		St. s.	[12]Betty	22	15	48.0	13.8	5.0	Tow.	2	70	1901	Athens, N. Y.	Oswego, N. Y.
216089		St. s.	Betty	98	35	84.0	21.7	9.3	Tow.	6	350	1918	Greenwich, N. J.	Philadelphia, Pa.
205108	KWPT	St. p.	Betty Alden	775	447	183.4	31.0	11.5	Pas.	25	1,000	1908	Boston, Mass.	Boston, Mass.
214062		St.s.	Betty Lee	169	115	85.5	29.0	9.7	Frt.	6	400	1916	West New Brighton, N. Y.	New York, N. Y.

[1] Formerly st. s. Horace S. Wilkinson.
[2] Formerly st. s. Olive Baker.
[3] Formerly *st. p. { a Rutledge. b John H. Rice. c Oronoco.
[4] Formerly st. s L. T. Brogan.
[5] Formerly st. s. Sue. H. Elmore.
[6] Formerly st. s { Alvanhoe. Kathryn.
[7] Formerly st. s. Beachhaven.
[8] Formerly st. s. { a Mohawk. b America.
[9] Formerly st. s. Marshfield.
[10] Formerly *st. p. Vernie Mae.
[11] Formerly st. y. Varuna.
[12] Formerly st. s. John Duff.

MERCHANT STEAM VESSELS OF THE UNITED STATES—Continued.

Official No.	Signal letters.	Rig.	Name of vessel.	Gross tonnage.	Net tonnage.	Length.	Breadth.	Depth.	Service.	Crew.	Indicated horsepower.	When built.	Where built.	Home port (where permanent document issues).
						Feet.	*Feet.*	*Feet.*						
221045	.....	*St. p.	Betty Lord	300	203	135.3	27.0	4.6	Tow.	21	375	1921	Paducah, Ky	Evansville, Ind.
3189	.....	St. p.	[1] *Beverly*	439	318	145.0	30.0	7.8	Fer.	6	612	1882	Wilmington, Del	Philadelphia, Pa.
220716	MBRJ	St. s.	BIBBCO	5,543	3,407	390.0	54.2	27.8	Frt.	35	2,500	1920	Hog Island, Pa	Do.
220637	MBNH	St. s.	BIDWELL	7,641	4,678	431.0	59.2	33.4	Tnk.	48	2,750	1920	Baltimore, Md	Baltimore, Md.
221894	.....	*St. p.	Big River	17	17	51.5	18.0	3.8	Frt.	11	15	1920	Mendocino, Cal	San Francisco, Cal.
96402	.....	St. s.	[2] Bill	30	21	51.2	14.1	6.5	Tow.	4	75	1898	Bordentown, N. J	Philadelphia, Pa.
96687	.....	St. s.	[3] Bill Eddy	32	21	52.8	14.8	5.2	Fsh.	2	65	1901	Menominee, Mich	Chicago, Ill.
211541	LDFG	St. s.	BILLOW	248	119	117.8	22.5	11.6	Fsh.	18	450	1913	Quincy, Mass	Boston, Mass.
216490	LKWT	St. s.	Biloxi	3,021	1,756	272.9	46.1	24.1	Frt.	49	1,400	1918	Portland, Oreg	Portland, Oreg.
201734	.....	St. s.	BINGHAMTON	1,462	676	187.5	43.4	16.5	Fer.	7	1,400	1905	Newport News, Va	New York, N. Y.
216402	LKTP	St. s.	BIRAN	2,873	1,658	309.2	48.2	21.5	Frt.	34	1,600	1918	Wilmington, Del	Wilmington, Del.
210262	.....	St. s.	[4] Bird	42	28	58.3	13.0	6.0	Fsh.	3	75	1912	Manitowoc, Wis	Chicago, Ill.
218905	LSVB	St. s.	BIRD CITY	5,562	3,434	390.0	54.2	27.6	Frt.	43	2,500	1919	Hog Island, Pa	Philadelphia, Pa.
221700	MDGN	St. s.	BIRKENHEAD	6,960	4,297	425.0	57.2	33.1	Tnk.	33	3,200	1921	Oakland, Cal	New York, N. Y.
208071	.....	St. s.	Birmingham	23	16	63.4	14.5	6.0	Fsh.	6	80	1910	Erie, Pa	Port Huron, Mich.
220784	.....	St. s.	BIRMINGHAM	1,537	1,436	280.1	49.1	10.0	Frt.	14	800	1920	St. Louis, Mo	New Orleans, La.
220160	LWRC	St. s.	BIRMINGHAM CITY	6,032	3,715	395.5	55.0	31.4	Frt.	49	2,800	1920	Chickasaw City, Ala	New York, N. Y.
3398	.....	St. s.	Bismarck	124	62	94.6	22.2	10.0	Tow.	7	425	1888	Philadelphia, Pa	Do.
219079	LTHP	St. s.	Bison	177	30	95.5	24.7	12.2	Tow.	12	450	1919	Sturgeon Bay, Wis	Savannah, Ga.
215170	LHGK	St. s.	[5] BLACK ARROW	6,022	3,657	409.3	52.7	27.9	Frt.	82	3,200	1904	Vegesack, Germany	New York, N. Y.
3370	.....	St. s.	Black Diamond	91	65	98.3	17.5	7.7	Frt.	2	62	1887	Wilmington, Del	Do.
3937	.....	St. s.	Black Diamond	619	482	152.0	35.7	11.6	Frt.	4	410	1902	Cleveland, Ohio	Chicago, Ill.
212100	LDKJ	St. s.	BLACK DIAMOND	243	129	97.7	20.6	13.5	Frt.	7	250	1914	Port Richmond, N. Y	New York, N. Y.
3866	.....	*St. p.	Black Prince	159	100	91.6	19.6	4.6	Pas.	6	96	1901	Everett, Wash	Port Townsend, Wash.
3721	LHNC	St. s.	Black Rock	1,987	1,536	237.0	43.0	23.0	Frt.	17	550	1897	Port Huron, Mich	Chicago, Ill.
218136	LRHB	St. s.	BLAIR	4,971	3,070	390.0	54.2	27.6	Frt.	43	2,500	1919	Hog Island, Pa	Philadelphia, Pa.
214240	.....	St. s.	BLAIRSTOWN	403	263	131.2	35.7	12.3	Frt.	8	950	1916	Elizabethport, N. J	New York, N. Y.
218285	LRPC	St. s.	Blakeley	2,889	1,731	273.5	49.4	25.9	Frt.	41	1,400	1919	Seattle, Wash	Do.
3079	.....	St. s.	*Blanche*	94	47	83.0	17.9	10.0	Tow.	9	350	1878	Philadelphia, Pa	Wilmington, N. C.
3108	.....	St. s.	Blanche	54	27	70.8	18.0	7.8	Tow.	4	65	1881	Boston, Mass	Boston, Mass.
216564	LMCV	St. s.	Blandon	3,017	1,752	272.9	46.1	24.1	Frt.	43	1,400	1918	Portland, Oreg	Portland, Oreg.
3608	.....	St. s.	Blazer	46	23	72.0	18.6	7.0	Pas.	4	80	1893	Apalachicola, Fla	Apalachicola, Fla.
3201	.....	St. p.	Block Island	757	566	187.2	33.0	11.6	Pas.	14	350	1882	Noank, Conn	New London, Conn.
216970	LNBQ	St. s.	Bloomington	2,575	1,505	266.5	46.0	24.1	Frt.	49	1,400	1918	Samoa, Calif	San Francisco, Calif.
217181	LNQK	St. s.	Blue Eagle	2,559	1,490	266.9	46.1	23.8	Frt.	56	1,400	1918	Astoria, Oreg	Astoria, Oreg.
3839	.....	St. s.	Blue Jay	18	12	43.9	13.0	0.2	Tow.	2	110	1900	Fall River, Mass	Boston, Mass.
220891	MCDS	St. s.	BLUE POINT	324	220	137.0	22.8	12.5	Fsh.	13	600	1919	Savannah, Ga	New York, N. Y.
75481	.....	St. s.	[6] Blue Ridge	66	44	78.5	18.4	8.6	Msc.	4	150	1873	Philadelphia, Pa	Do.
2702	.....	St. s.	Blue Stone	20	14	55.0	13.0	5.0	Tow.	4	100	1868	.....do	Philadelphia, Pa.
219712	LVTQ	St. s.	BLUE TRIANGLE	5,120	3,117	390.0	54.2	27.8	Frt.	35	2,500	1920	Hog Island, Pa	Do.
217654	LQDG	St. s.	Bluffton	2,559	1,530	267.3	46.0	23.6	Frt.	37	1,400	1918	Houston, Tex	Houston, Tex.
217077	LNJB	St. s.	Blythedale	2,612	1,545	266.4	46.2	23.9	Frt.	34	1,400	1918	Wilmington, Calif	Los Angeles, Calif.
3188	.....	*St. p.	Boaz	623	623	193.0	44.4	6.5	Tow.	29	1,200	1882	Pittsburgh, Pa	Pittsburgh, Pa.
213032	.....	St. s.	Boblee	9	7	37.5	9.2	3.8	Pas.	1	16	1915	Burlington, Iowa	Des Moines, Iowa.
217296	LPBQ	St. s.	Bobring	2,457	1,474	267.8	46.2	23.0	Frt.	46	1,000	1918	Bellingham, Wash	Seattle, Wash.
2867	.....	St. s.	Bob Stephenson	18	9	50.0	13.4	6.1	Tow.	5	130	1872	Buffalo, N. Y	Grand Haven, Mich.
3262	.....	St. s.	Bob Teed	45	22	64.2	18.7	8.7	Tow.	35	.....	1883	Saugatuck, Mich	Milwaukee, Wis.
217572	LPVB	St. s.	Bockonoff	2,555	1,459	267.8	46.2	23.0	Frt.	52	1,400	1919	Bellingham, Wash	Seattle, Wash.
219351	LVBR	St. s.	[7] BOGOTA	2,627	1,622	251.0	43.6	26.1	Frt.	36	1,200	1919	Wyandotte, Mich	New York, N. Y.
107408	.....	St. s.	[8] BOHEMIA	117	70	84.6	19.0	8.8	Tow.	8	450	1898	Philadelphia, Pa	Philadelphia, Pa.
203266	.....	St. s.	Bohemian	72	41	84.0	15.7	8.9	Pas.	3	350	1906	Boston, Mass	New York, N. Y.
221408	MCWF	St. s.	BOHEMIAN CLUB	6,882	4,255	425.0	57.2	33.1	Tnk.	33	3,200	1921	Oakland, Calif	San Francisco, Calif.
107716	.....	St. s.	[9] Boles Penrose	93	63	72.1	19.2	8.5	Tow	5	150	1901	Athens, N. Y	New York, N. Y.
216602	LMFK	St. s.	Bolivar	3,017	1,752	272.9	46.1	24.1	Frt.	43	1,400	1918	Portland, Oreg	Portland, Oreg.
3314	KDBG	St. s.	*Bolivar*	234	117	127.1	23.2	9.6	Tow.	6	.....	1885	Philadelphia, Pa	New York, N. Y.
218560	LSCF	St. s.	[10] BOLIVAR	2,606	1,612	251.0	43.6	26.1	Frt.	33	1,600	1919	Wyandotte, Mich	Do.
212010	.....	St. s.	Bolo	8	6	35.5	10.6	4.2	Frt.	2	20	1914	Hoquiam, Wash	Seattle, Wash.
216980	LNCF	St. s.	Bologan	2,565	1,575	267.3	46.0	23.6	Frt.	55	1,400	1918	Kearny, N. J	Newark, N. J.
217942	.....	St. s.	Bon	66	15	77.1	19.3	7.9	Tow.	6	500	1919	Greenwich Piers, N. J	Philadelphia, Pa.
218271	LRNP	St. s.	Bon Secour	2,458	1,453	267.3	46.2	23.2	Frt.	46	1,000	1919	Bellingham, Wash	Seattle, Wash.
217037	LNGJ	St. s.	Bonifay	2,531	1,496	266.8	46.1	23.8	Frt.	48	1,385	1918	Astoria, Oreg	Astoria, Oreg.
3030	.....	St. s.	Bonita	28	13	56.0	12.5	6.6	Wat.	4	12	1894	Boston, Mass	New York, N. Y.
3846	.....	St. s.	Bonita	32	20	58.6	15.0	7.5	Tow.	6	175	1900	Eagle Harbor, Wash	San Francisco, Calif.
216847	LMSG	St. s.	Bonnafon	2,542	1,532	267.5	46.4	23.9	Frt.	55	1,400	1918	Seattle, Wash	Seattle, Wash.
219028	.....	*St. p.	Bonner	132	132	94.0	24.6	3.8	Tow.	5	175	1919	Augusta, Ark	St. Louis, Mo.
220081	MBQH	St. s.	BONNIE BROOK	5,976	3,700	400.7	54.2	30.2	Frt.	45	3,000	1920	Harriman, Pa	Philadelphia, Pa.
217527	LPRT	St. s.	Boone	2,551	1,528	267.3	46.0	23.6	Frt.	46	1,400	1918	Moss Point, Miss	Gulfport, Miss.
219852	.....	St. p.	Boone No. 6	53	53	64.7	22.6	4.2	Fer.	1	50	1920	Constance, Ky	Louisville, Ky.
217514	LPRF	St. s.	Boonsborough	2,551	1,528	267.3	46.0	23.6	Frt.	40	1,500	1919	Moss Point, Miss	Gulfport, Miss.

[1] Formerly st. s. Baltimore.
[2] Formerly st. s. {a Hattie Killam. b Inspector.}
[3] Formerly st. s. Handy.
[4] Formerly st. s. Minnie R.
[5] Formerly. {a German st. Rhaetia. b st. Black Hawk.}
[6] Formerly st. s. {a Jacob Myers. b Edwin Hawly.}
[7] Formerly st. s. Vinton County.
[8] Formerly st. s. Albert H. Ellis.
[9] Formerly st. s. {a Alison Briggs. b Ethel.}
[10] Formerly st. s. Lake Fackler.

MERCHANT STEAM VESSELS OF THE UNITED STATES—Continued.

Official No.	Signal letters.	Rig.	Name of vessel.	Gross tonnage.	Net tonnage.	Length.	Breadth.	Depth.	Service.	Crew.	Indicated horsepower.	When built.	Where built.	Home port (where permanent document issues).
						Feet.	*Feet.*	*Feet.*						
3401	.....	St. s.	Bo Peep	27	19	62.5	12.0	5.7	Pas.	4	75	1888	City Island, N. Y.	Norfolk, Va.
217991	LJWN	St. s.	†Borad	2,441	1,450	266.8	45.7	22.2	Frt.	38	1,400	1919	Savannah, Ga.	Savannah, Ga.
2929	.....	St. s.	Border City	84	57	87.3	24.0	8.1	Frt.	4	175	1872	Fall River, Mass.	New York, N. Y.
3407	.....	*St. p.	Borealis Rex	89	89	121.5	22.0	4.3	Pas.	4	200	1888	Stillwater, Minn.	Morgan City, La.
200941	KTDC	St. s.	Boston	3,626	2,466	292.6	63.0	20.4	Frt.	75	5,000	1904	Quincy, Mass.	Fall River, Mass.
210990	.....	St. s.	Boston	4,184	3,283	350.0	48.1	30.9	Frt.	20	2,000	1913	Ecorse, Mich.	Buffalo, N. Y.
215929	LJPO	St. s.	[1]Boston	2,557	1,538	275.3	42.2	22.8	Frt.	44	1,500	1884	Chester, Pa.	Seattle, Wash.
218224	LRKQ	St. s.	Boston	343	212	126.5	25.1	13.3	Tow.	18	750	1919	Baltimore, Md.	Wilmington, Del.
218453	LRVH	St. s.	Boston Bridge	3,257	1,978	324.0	46.2	25.0	Frt.	37	1,500	1919	Newark, N. J.	Newark, N. J.
130512	KHSB	St. s.	[2]Boswell	311	155	125.0	25.0	14.7	Tow.	20	650	1890	Camden, N. J.	New Orleans, La.
217951	LQVK	St. s.	Bosworth	2,509	1,483	273.1	44.8	24.0	Frt.	54	1,400	1919	Seattle, Wash.	Seattle, Wash.
216928	LMWJ	St. s.	†Botsford	2,474	1,457	270.0	46.0	22.4	Frt.	40	1,350	1918	Jacksonville, Fla.	Jacksonville, Fla.
217233	LNTJ	St. s.	Bottineau	2,533	1,512	267.2	46.4	23.8	Frt.	41	1,400	1918	Tacoma, Wash.	Tacoma, Wash.
201711	.....	St. s.	[3]Bouker No. 3	161	110	93.7	25.5	10.3	Tow.	13	900	1905	Tottenville, N. Y.	New York, N. Y.
218853	LSQV	St. s.	[4]Bouker No. 4	177	30	95.5	24.0	12.2	Tow.	12	400	1919	Green Bay, Wis.	Do.
203228	.....	St. s.	[5]Bouker No. 5	27	18	50.0	14.8	6.0	Tow.	2	150	1906	New Baltimore, N. Y.	Do.
216819	LMQS	St. s.	Boulton	2,584	1,559	267.0	46.6	23.8	Frt.	55	1,400	1918	Seattle, Wash.	Seattle, Wash.
3909	.....	St. s.	Bound Brook	1,016	501	200.0	44.0	17.3	Fer.	8	1,000	1901	Wilmington, Del.	New York, N. Y.
218059	LRDB	St. s.	Bound Brook	3,283	2,000	324.0	46.2	25.0	Frt.	37	1,500	1919	Newark, N. J.	Newark, N. J.
3485	.....	St. p.	Bouwery Bay	432	338	130.0	32.8	11.0	Fer.	5	464	1890	Greenpoint, N. Y.	New York, N. Y.
217797	LQMG	St. s.	Boxbutte	2,373	1,363	266.9	46.1	23.8	Frt.	43	1,400	1919	Portland, Oreg.	Portland, Oreg.
3777	KPBF	St. s.	Boxer	216	121	113.7	25.3	13.5	Frt.	16	550	1899	East Boston, Mass.	Philadelphia, Pa.
216944	LMWR	St. s.	Boxley	2,532	1,497	266.9	46.1	24.2	Frt.	48	1,400	1918	Aberdeen, Wash.	Seattle, Wash.
217796	LQMF	St. s.	Boykin	2,564	1,493	266.9	46.1	23.8	Frt.	39	1,400	1919	Portland, Oreg.	Portland, Oreg.
219687	LVTC	St. s.	Boynton	2,564	1,493	266.9	41.6	23.8	Frt.	43	1,400	1920	do	Do.
212587	LDQK	St. s.	[6]Brabant	2,773	1,758	309.3	40.2	28.2	Tnk.	27	1,500	1890	Newcastle, England	Port Arthur, Tex.
214539	.....	*St. p.	Braddock	196	119	131.5	26.0	4.1	Tow.	17	620	1916	Elizabeth, Pa.	Pittsburgh, Pa.
217769	LQKG	St. s.	Braddock	6,629	4,122	395.5	55.0	31.4	Frt.	42	2,500	1919	Kearny, N. J.	Newark, N. J.
213126	LFCT	St. s.	[7]Bradford	6,445	4,033	426.9	54.6	29.8	Tnk.	33	2,500	1908	Jarrow, England	New York, N. Y.
3753	.....	St. s.	Bradwell	49	27	64.0	16.2	8.4	Tow.	7	150	1898	Manitowoc, Wis.	New Orleans, La.
217732	LQHT	St. s.	Braeburn	2,922	1,724	267.8	49.8	25.6	Frt.	44	2,000	1919	Portland, Oreg.	Portland, Oreg.
3915	.....	St. s.	Brandon	1,062	639	200.5	37.0	17.3	Pas.	26	1,200	1902	Wilmington, Del.	New York, N. Y.
207301	LFMQ	St. s.	Brandon	2,431	1,431	244.0	43.2	27.2	Frt.	25	1,400	1910	Wyandotte, Mich.	Chicago, Ill.
3318	.....	St. s.	*Brandywine*	407	215	177.5	25.1	8.5	Pas.	14	1,000	1885	Wilmington, Del.	Wilmington, Del.
77136	.....	St. s.	*Brandywine*	57	28	65.2	17.0	8.8	Tow.	7	202	1894	Philadelphia, Pa.	Philadelphia, Pa.
217210	LNSF	St. s.	[8]Brandywine	4,909	3,456	364.9	51.0	29.5	Tnk.	50	2,400	1918	Gloucester City, N. J.	Do.
219617	LVQD	St. s.	Brant	414	209	139.4	25.2	14.2	Fsh.	28	550	1919	Savannah, Ga.	Rockland, Me.
218234	LRKW	St. s.	Brasher	3,256	1,982	324.0	46.2	25.2	Frt.	37	1,500	1919	Newark, N. J.	Newark, N. J.
219062	LTGS	St. s.	Brave Coeur	6,458	4,710	402.6	54.8	32.1	Frt.	45	2,800	1919	Seattle, Wash.	Seattle, Wash.
218309	LRPM	St. s.	Braxton	2,922	1,724	267.8	49.8	25.6	Frt.	44	2,000	1919	Portland, Oreg.	Portland, Oreg.
211543	LDFH	St. s.	Breaker	248	119	117.8	22.5	11.6	Fsh.	18	450	1913	Quincy, Mass.	Boston, Mass.
203160	.....	St. s.	Bremerton	195	123	127.5	22.0	7.5	Pas.	11	750	1906	Portland, Oreg.	Seattle, Wash.
216182	LKMQ	St. s.	[9]Bremerton	4,927	3,040	380.0	53.2	27.0	Frt.	43	2,100	1918	Seattle, Wash.	Do.
218714	LSJC	St. s.	Brentwood	2,922	1,724	267.8	49.8	25.6	Frt.	43	1,500	1919	Portland, Oreg.	Portland, Oreg.
217531	LPSD	St. s.	Brevard	2,551	1,528	267.3	46.0	23.6	Frt.	41	1,400	1919	Portland, Me.	Portland, Me.
202999	.....	St. p.	Brewster	447	348	130.5	27.5	11.2	Fer.	7	500	1906	Boston, Mass.	Boston, Mass.
217532	LPSF	St. s.	Briarcliff	2,551	1,528	267.3	46.0	23.6	Frt.	41	1,400	1919	Portland, Me.	Portland, Me.
215053	.....	*St. p.	Bridgeport	438	342	121.5	28.4	6.4	Frt.	6	440	1917	Pateros, Wash.	Seattle, Wash.
203341	.....	St. s.	Bridgeton	240	163	109.2	24.6	14.7	Tow.	7	700	1906	Wilmington, Del.	New York, N. Y.
211805	.....	St. s.	Bridgeton	774	526	142.6	38.1	14.6	Fer.	7	700	1913	Philadelphia, Pa.	Philadelphia, Pa.
219616	LVQC	St. s.	[10]Bridgetown	2,559	1,586	251.0	43.6	25.8	Frt.	27	1,300	1920	Toledo, Ohio.	New York, N. Y.
3955	.....	St. s.	Brilliant	81	55	74.0	18.0	9.0	Tow.	6	500	1903	Philadelphia, Pa.	Philadelphia, Pa.
211620	LDGB	St. s.	Brilliant	2,486	1,260	250.0	43.0	26.0	Tnk.	27	1,300	1913	Lorain, Ohio.	New York, N. Y.
219601	LDQV	St. s.	[11]Brindilla	4,224	2,582	354.1	45.1	30.0	Tnk.	42	1,700	1894	Bredow, Germany	Do.
3819	.....	St. p.	Brinkerhoff	317	200	111.0	27.5	11.5	Fer.	5	300	1899	Newburgh, N. Y.	Albany, N. Y.
3447	.....	St. s.	*Brinton*	103	51	83.0	19.6	8.2	Tow.	10	442	1899	Philadelphia, Pa.	Perth Amboy, N. J.
3602	.....	St. s.	*Bristol*	48	24	59.0	16.0	6.6	Tow.	6	150	1893	do	Philadelphia, Pa.
23471	.....	St. p.	[12]*Bristol*	424	266	175.1	27.0	9.9	Pas.	20	400	1867	Wilmington, Del.	Do.
202095	.....	St. p.	Bristol	257	181	106.3	24.0	11.2	Fer.	2	225	1905	do	Newport, R. I.
212678	LHFD	St. s.	Bristol	284	193	118.3	24.6	14.5	Frt.	13	200	1914	Port Richmond, N. Y.	Fall River, Mass.
213869	LFRQ	St. s.	Bristol	3,971	2,411	359.5	49.2	25.6	Frt.	35	2,000	1916	Camden, N. J.	New York, N. Y.
217383	.....	St. s.	Bristol	98	52	79.6	21.0	8.8	Tow.	8	200	1918	Chester, Pa.	Philadelphia, Pa.
8105	.....	St. s.	[13]Britannia	115	78	100.0	21.0	9.5	Tow.	10	325	1879	Newburgh, N. Y.	Wilmington, Del.
3231	.....	St. s.	*Britannia*	66	33	76.6	16.6	7.8	Tow.	6	150	1883	Baltimore, Md.	New York, N. Y.
100647	.....	St. s.	[14]Britannia	24	10	59.8	14.9	6.1	Frt.	4	100	1897	New Orleans, La.	Mobile, Ala.
203237	.....	St. s.	Britannia	791	401	164.0	45.0	17.9	Pas.	21	1,500	1906	Wyandotte, Mich.	Detroit, Mich.
212343	.....	St. s.	[15]Brittannia	159	108	92.0	24.8	10.8	Tow.	9	500	1914	Tottenville, N. Y.	Baltimore, Md.
3493	LJTM	St. s.	Briton	2,434	1,802	296.2	40.4	21.1	Frt.	31	1,200	1891	Cleveland, Ohio	Boston, Mass.

[1] Formerly U. S. Navy cruiser Boston.
[2] Formerly st. s. N. & W. 2.
[3] Formerly (a William J. Dailey. b Cristobal. c Phoenix. d Charles Henry McWilliams.
[4] Formerly st. s. Mastiff.
[5] Formerly st. s. Phil J. Miller.
[6] Formerly (a German st. s. Geestemunde. b Belgian st. s. Brabant.
[7] Formerly German st. s. Hesperus.
[8] Formerly st. s. John Reese.
[9] Formerly st. s. Kitsap.
[10] Formerly st. s. Lake Fillmore.
[11] Formerly German st. s. Washington.
[12] Formerly st. p. Sue.
[13] Formerly (a st. s. Britannia. b Br. st. s. Britannia.
[14] Formerly st. s. Independent.
[15] Formerly st. s. Fred. B. Dalzell
† Composite.

MERCHANT STEAM VESSELS OF THE UNITED STATES—Continued.

Official No.	Signal letters.	Rig.	Name of vessel.	Gross tonnage.	Net tonnage.	Length.	Breadth.	Depth.	Service.	Crew.	Indicated horsepower.	When built.	Where built.	Home port (where permanent document issues).
						Feet.	*Feet.*	*Feet.*						
215988	LJQT	St. s.	BROAD ARROW ⊙	7,796	4,760	407.6	62.7	32.0	Tnk.	43	3,300	1918	Camden, N. J.	New York, N. Y.
157088	.....	St. s.	[1] Brockton ⊙	1,297	909	208.2	34.9	22.4	Pas.	38	1,500	1882	Baltimore, Md.	Do.
210943	LMWQ	St. s.	Bromelia	2,959	1,746	273.5	49.1	25.9	Frt.	56	1,600	1918	Aberdeen, Wash.	Seattle, Wash.
217027	LNFV	St. s.	Brompton	2,940	1,733	273.6	49.0	25.7	Frt.	56	1,600	1918	.....do.....	Do.
217201	LNRP	St. s.	Broncho	2,940	1,760	274.1	49.1	25.8	Frt.	48	1,400	1918	.....do.....	Do.
155058	.....	St. s.	[2] Bronx	57	45	78.4	17.5	6.8	Pas.	10	70	1882	Mystic, Conn.	Pensacola, Fla.
202348	.....	St. s.	BRONX	1,954	1,329	246.4	46.1	18.4	Fer.	15	3,500	1905	Sparrows Point, Md.	New York, N. Y.
209386	.....	St. s.	*Bronx*	218	148	98.3	28.0	12.0	Tow.	7	1,000	1911	Newburgh, N. Y.	Do.
211528	.....	St. s.	Bronx	51	30	57.3	20.0	7.0	Tow.	5	100	1913	Tottenville, N. Y.	Do.
221049	.....	St. s.	[3] Bronx 3	59	40	74.1	18.4	8.5	Tow.	5	150	1898	Halifax, N. S.	Do.
6302	.....	St. s.	[4] Bronx Line	51	25	72.0	16.8	7.5	Tow.	5	150	1804	Philadelphia, Pa.	Do.
220902	.....	St. s.	Bronx, No. 1	75	51	72.0	19.0	8.6	Tow.	5	250	1920	New York, N. Y.	Do.
217298	LPBS	St. s.	Brookdale ⊙	2,935	1,730	272.5	49.1	25.8	Frt.	41	1,600	1918	Aberdeen, Wash.	Seattle, Wash.
219998	LWMJ	St. s.	BROOKLINE ✚⊙	5,527	3,965	410.5	54.2	27.0	Frt.	43	2,800	1920	Portsmouth, N. H.	Portsmouth, N. H.
3313	.....	St. p.	BROOKLYN	930	736	190.0	36.0	13.3	Fer.	8	515	1885	Brooklyn, N. Y.	New York, N. Y.
3919	.....	St. s.	BROOKLYN	154	105	90.7	22.2	11.2	Tow.	6	345	1902	Newburgh, N. Y.	Do.
31705	LHDB	St. s.	Brooklyn	333	216	137.0	34.1	10.5	Frt.	18	450	1901	Aberdeen, Wash.	San Francisco, Cal.
202349	.....	St. s.	BROOKLYN	1,954	1,329	246.4	46.1	18.4	Fer.	15	3,500	1905	Sparrows Point, Md.	New York, N. Y.
207864	LBQF	St. s.	BROOKLYN	194	131	91.7	24.1	12.1	Pas.	7	800	1910	Philadelphia, Pa.	Do.
218105	LRGD	St. s.	Brookside	2,945	1,729	273.7	49.1	25.5	Frt.	41	1,600	1919	Aberdeen, Wash.	Seattle, Wash.
218941	LSWH	St. s.	Brookwood ✚	2,920	1,738	273.5	49.4	25.9	Frt.	42	1,400	1919	Seattle, Wash.	Do.
77049	.....	St. s.	[5] Bruce	66	44	78.7	19.9	8.5	Pas.	7	225	1892	Chicago, Ill.	Grand Haven, Mich.
3749	KNJD	St. s.	Brunswick	532	283	161.3	34.4	12.2	Frt.	19	500	1898	North Bend, Oreg.	San Francisco, Cal.
81546	.....	St. s.	[6] Brunswick	89	67	90.0	22.0	6.0	Frt.	5	80	1896	Wilmington, Del.	Georgetown, S. C.
220738	MBRV	St. s.	BRUSH ✚⊙	5,115	3,124	390.0	54.2	27.8	Frt.	35	2,500	1920	Hog Island, Pa.	Philadelphia, Pa.
3940	.....	St. s.	Bryn Mawr	74	50	77.0	10.5	8.7	Tow.	7	250	1903	Camden, N. J.	Do.
3835	KPBT	St. s.	Buccaneer ⊙	226	126	114.1	25.6	14.5	Tow.	10	700	1900	Boston, Mass.	New York, N. Y.
3946	.....	*St. p.	Buck Lindsay	14	14	66.0	13.0	4.0	Tow.	2	57	1902	Decatur, Ala.	Morgan City, La.
3474	.....	St. s.	Buckeye	47	32	61.5	19.8	7.1	Tow.	4	40	1890	Seattle, Wash.	Seattle, Wash.
3871	.....	St. s.	Buckeye	32	22	55.8	14.2	6.4	Fsh.	3	.....	1901	Lorain, Ohio	Cleveland, Ohio.
221233	MCSG	St. s.	BUCKEYE STATE ✚	14,123	8,415	517.0	72.2	27.8	Pas.	198	12,000	1921	Sparrows Point, Md.	Baltimore, Md.
217500	LPQS	St. s.	†Buckhannon ✚⊙	2,469	1,472	267.3	46.0	22.3	Frt.	40	1,200	1919	Slidell, La.	Jacksonville, Fla.
217479	LPNQ	St. s.	Buckhorn ✚⊙	2,590	1,536	266.4	46.2	23.9	Frt.	39	1,200	1919	Wilmington, Cal.	Los Angeles, Cal.
3914	.....	St. s.	Buckingham	25	17	60.0	12.5	6.0	Msc.	3	65	1901	Belle Isle, La.	New Orleans, La.
2869	.....	St. s.	Buffalo	79	39	82.6	19.8	8.6	Tow.	5	350	1873	Brooklyn, N. Y.	New York, N. Y.
3704	.....	St. p.	BUFFALO	1,021	765	192.0	36.0	14.6	Fer.	8	800	1897	Wilmington, Del.	Do.
3805	.....	St. s.	BUFFALO	3,951	3,272	381.7	50.5	28.0	Frt.	22	2,257	1899	Buffalo, N. Y.	Buffalo, N. Y.
202603	.....	St. s.	BUFFALO	431	279	101.0	30.2	11.2	Lgt.	6	300	1905	Newport News, Va.	New York, N. Y.
210571	.....	St. s.	BUFFALO	71	37	68.7	17.0	11.0	Tow.	1	300	1912	Cleveland, Ohio.	Duluth, Minn.
218821	LSQB	St. s.	BUFFALO BRIDGE ✚⊙	3,315	2,017	324.0	46.2	25.0	Frt.	37	1,500	1919	Newark, N. J.	Newark, N. J.
217036	LNGH	St. s.	Buhisan ✚	2,573	1,515	267.3	46.0	23.0	Frt.	55	1,400	1918	Cornwells, Pa.	Philadelphia, Pa.
217212	LNSH	St. s.	Bulana ✚	2,573	1,515	267.3	46.0	23.0	Frt.	55	1,400	1918	.....do.....	Do.
157403	.....	St. s.	[7] Bulley	99	49	81.9	21.0	10.2	Tow.	8	250	1894	Camden, N. J.	New York, N. Y.
130038	.....	St. s	[8] Burgard	13	7	39.0	9.2	4.0	Tow.	2	12	1893	Buffalo, N. Y.	Buffalo, N. Y.
200140	.....	St. s.	Burger	47	32	69.0	18.0	8.2	Tow.	7	550	1903	Manitowoc, Wis.	Grand Haven, Mich.
218389	LRSM	St. s.	BURNWELL ✚⊙	5,771	3,595	400.8	54.3	31.4	Tnk.	45	3,000	1919	Chester, Pa.	Philadelphia, Pa.
219565	LVMW	St. s.	Burro ✚	179	30	95.5	24.7	12.2	Tow.	11	450	1920	Sturgeon Bay, Wis.	Albany, N. Y.
222253	.....	St. s.	Burro	108	88	53.8	22.5	4.7	Frt.	5	75	1922	Gig Harbor, Wash.	Tacoma, Wash.
201748	.....	St. s.	Burton	97	52	92.8	20.0	6.1	Pas.	6	.....	1905	Tacoma, Wash.	Seattle, Wash.
3732	.....	St. s.	Burton E. Coe	42	26	61.7	14.5	4.9	Tow.	3	75	1897	Tampa, Fla.	Apalachicola, Fla.
217740	LQJF	St. s.	Bushong	2,848	1,683	294.0	45.6	23.8	Frt.	44	1,400	1919	Vancouver, Wash.	Portland, Oreg.
218119	LRGP	St. s.	Bushrod ✚	2,848	1,683	294.0	45.6	23.8	Frt.	44	1,400	1919	.....do.....	Do.
211721	.....	St. s.	Butte	94	64	68.2	22.2	5.0	Pas.	8	125	1913	Astoria, Oreg.	Astoria, Oreg.
218118	LRGN	St. s.	Butte ✚⊙	2,848	1,683	294.0	45.6	23.8	Frt.	44	1,400	1919	Vancouver, Wash.	Portland, Oreg.
218213	LRMN	St. s.	BUTTERCUP ⊙	418	200	142.0	27.7	14.8	Tow.	22	800	1919	Elizabeth, N. J.	Newark, N. J.
218214	LRMP	St. s.	BUTTERFIELD ✚⊙	429	203	142.0	27.7	14.8	Tow.	22	800	1919	.....do.....	Do.
200443	.....	St. s.	[9] Butterfly	39	27	75.0	13.5	4.2	Pas.	2	45	1903	Portland, Oreg.	Portland, Oreg.
217741	LQJG	St. s.	Buttonwood	2,848	1,671	294.0	45.0	23.8	Frt.	44	1,400	1919	Vancouver, Wash.	Do.
220102	LWPR	St. s.	Buzzard ✚	187	101	88.0	25.5	13.0	Tow.	7	450	1920	Jacksonville, Fla.	Mobile, Ala.
213834	LFRK	St. s.	BYLAYL ⊙	3,289	1,980	318.5	49.5	24.2	Frt.	31	1,800	1916	Camden, N. J.	Boston, Mass.
221861	MDJG	St. s.	BYRON D. BENSON ⊙	8,211	5,108	465.4	60.2	27.8	Tnk.	32	2,800	1921	Tampa, Fla.	New York, N. Y.
			C.											
203731	.....	St. s.	C. F.	8	6	42.5	10.7	3.6	Pas.	1	75	1906	Tacoma, Wash.	Seattle, Wash.
120715	.....	St. s.	[10] C. Gallagher	86	43	79.0	20.0	9.0	Pas.	9	500	1891	Athens, N. Y.	New York, N. Y.
206353	.....	*St. p.	C. Minsinger	179	143	122.0	24.0	5.9	Tow.	6	300	1909	Portland, Oreg.	Portland, Oreg.
212628	LDRS	St. s.	[11] C. A. CANFIELD ⊙	6,156	3,898	405.0	55.5	33.9	Tnk.	39	2,650	1913	Newcastle-on-Tyne, Eng.	Los Angeles, Cal.

[1] Formerly st. s. Danville.
[2] Formerly st. s. Osprey.
[3] Formerly (a British st. s. Alpha. b U. S. Q. M. C. Alpha. c st. s. Carrick No. 5.
[4] Formerly st. s. (a Don Juan. b Canisteo. c James Bradley.
[5] Formerly st. s. (a A. F. Yattaw. b Ogontz.
[6] Formerly st. s. (a Willie. b Penn Dell.
[7] Formerly st. s. (a Dorothy Annan. b Geo. D. Kuper.
[8] Formerly st. s. Nettie Baker.
[9] Formerly ga. s. Jessie Harkins.
[10] Formerly st. s. (a C. E. Evarts. b Jas. A. Lawrence.
[11] Formerly British st. s. C. A. Canfield.
† Composite.

MERCHANT STEAM VESSELS OF THE UNITED STATES—Continued.

Official No.	Signal letters.	Rig.	Name of vessel.	Gross tonnage.	Net tonnage.	Length.	Breadth.	Depth.	Service.	Crew.	Indicated horsepower.	When built.	Where built.	Home port (where permanent document issues).
						Feet.	*Feet.*	*Feet.*						
220976	.....	*St. p.	[1] C. A. Culberson	189	133	106.0	28.0	5.0	Frt.	10	200	1908	Jeffersonville, Ind.	Omaha, Nebr.
208893	.....	St. s.	C. A. Mattison	26	18	57.0	15.5	6.0	Fsh.	3	35	1911	Erie, Pa.	Sandusky, Ohio.
215698	LJOP	St. s.	C. A. Smith ⊙	1,878	1,048	275.2	50.5	15.4	Frt.	28	.....	1917	North Bend, Oreg.	Marshfield, Oreg.
215362	LHNP	St. s.	[2] C. A. SNIDER ⊙	2,783	1,647	299.2	45.2	24.3	Frt.	38	1,350	1917	Wilmington, Del.	New York, N. Y.
107738	.....	St. s.	[3] C. B. NIENABER	3,582	2,778	346.0	48.2	24.0	Frt.	27	539	1902	Chicago, Ill.	Cleveland, Ohio.
126488	.....	St. s.	C. B. Strohn	25	16	49.3	14.7	5.3	Tow.	5	110	1888	West Bay City, Mich.	Port Huron, Mich.
216149	.....	St. s.	C. C. CANFIELD	33	21	57.6	15.6	6.3	Frt.	2	35	1918	Buffalo, N. Y.	Cleveland, Ohio.
127139	.....	St. s.	C. C. Cherry	54	37	68.7	16.4	7.0	Tow.	4	150	1896	Seattle, Wash.	Seattle, Wash.
110802	.....	St. s.	[4] C. D. Parmelee	91	65	70.3	21.0	7.7	Oys.	6	144	1888	New Haven, Conn.	Providence, R. I.
126908	.....	St. s.	C. D. Thompson	91	45	81.0	19.2	11.0	Tow.	8	350	1893	Port Huron, Mich.	Marquette, Mich.
213751	LFQK	St. s.	[5] C. E. Graham	268	182	99.6	28.2	13.4	Tow.	15	700	1915	Grassy Point, N. Y.	Newport News, Va.
126887	.....	St. s.	C. F. Bielman	2,056	1,709	291.0	41.0	19.8	Frt.	21	900	1892	West Bay City, Mich.	Port Huron, Mich.
204485	.....	St. s.	C. F. BIELMAN, JR.	33	23	67.5	14.0	7.3	Pas.	3	.....	1907	Ferrysburg, Mich.	Detroit, Mich.
202323	.....	St. s.	C. H. CONOVER	203	138	99.6	30.0	12.0	Frt.	7	100	1905	Buffalo, N. Y.	Chicago, Ill.
127105	.....	St. s.	C. H. Francis	116	93	89.0	17.4	4.4	Frt.	5	125	1895	Baldwinsville, N. Y.	New York, N. Y.
126001	.....	St. s.	C. H. Green +	694	349	192.6	33.1	12.8	Frt.	14	530	1881	East Saginaw, Mich.	Marquette, Mich.
127705	.....	St. s.	C. H. Little	324	241	144.0	28.0	8.0	Frt.	9	175	1903	Detroit, Mich.	Detroit, Mich.
204499	.....	St. s.	[6] C. H. MCCULLOUGH	5,750	4,422	540.0	56.0	30.0	Frt.	21	2,000	1907	Superior, Wis.	Cleveland, Ohio.
203630	.....	St. s.	*C. H. Moore*	45	31	72.2	16.0	6.6	Tow.	3	125	1900	Galveston, Tex.	Galveston, Tex.
125945	.....	St. s.	C. H. Starke +	317	266	149.5	30.1	9.7	Frt.	10	410	1881	Milwaukee, Wis.	Cleveland, Ohio.
127309	.....	St. s.	C. J. Bos	34	23	59.0	14.6	6.5	Fsh.	5	100	1898	Ferrysburg, Mich.	Grand Haven, Mich.
125220	.....	St. s.	C. L. Marshal	109	60	92.5	22.4	8.0	Frt.	5	100	1874	Brooklyn, N. Y.	New York, N. Y.
126117	.....	St. s.	C. M. Charnley	83	41	78.0	19.0	9.0	Drg.	3	500	1882	Manitowoc, Wis.	Do.
127508	.....	St. s.	C. M. DEPEW	176	119	94.7	23.1	11.1	Tow.	6	500	1901	Newburgh, N. Y.	Do.
126982	.....	St. s.	C. P. Raymond	111	55	85.0	21.5	9.7	Tow.	7	250	1893	Athens, N. Y.	Do.
125931	.....	St. s.	C. S. Conklin	70	48	55.2	18.2	5.4	Oys.	7	40	1881	South Norwalk, Conn.	Bridgeport, Conn
211513	.....	St. s.	[7] C. S. GOLDSBOROUGH	140	95	83.0	23.4	12.9	Tow.	7	500	1913	Manitowoc, Wis.	New York, N. Y.
202873	.....	St. s.	[8] C. S. ROBINSON	6,829	5,361	525.0	55.0	31.0	Frt.	21	1,500	1906	Lorain, Ohio.	Cleveland, Ohio.
125899	.....	St. s.	[9] C. V. Conroy	43	21	65.2	17.3	7.3	Frt.	5	150	1881	Philadelphia, Pa.	New York, N. Y.
127208	.....	St. s.	C. W. Bailey	32	17	56.0	15.3	6.5	Frt.	5	40	1897	Charleston, S. C.	Charleston, S. C.
208798	.....	St. s.	C. W. CADWELL +	593	212	164.0	37.0	17.5	Frt.	12	400	1911	Superior, Wis.	Detroit, Mich.
212183	.....	St. s.	C. W. Desmond	47	32	67.6	17.0	6.4	Fsh.	6	60	1914	Erie, Pa.	Buffalo, N. Y.
126722	.....	St. s.	[10] C. W. Jacob +	2,062	1,714	298.0	41.0	21.0	Frt.	17	1,000	1891	West Bay City, Mich.	Erie, Pa.
220360	.....	St. s.	C. W. Kraft	65	44	74.0	18.8	8.8	Tow.	5	450	1920	Chicago, Ill.	Chicago, Ill.
200894	.....	St. p.	C. W. MORSE	4,307	2,800	411.1	50.8	12.8	Pas.	126	500	1903	Wilmington, Del.	New York, N. Y.
127629	.....	St. s.	C. W. WATSON	3,698	2,825	380.0	50.0	28.0	Frt.	27	1,450	1902	Lorain, Ohio.	Duluth, Minn.
203336	.....	St. s.	[11] C. Blaine Warner	140	125	72.5	20.5	6.0	Frt.	6	250	1906	Pennsville, N. J.	Newark, N. J.
203582	.....	St. s.	[12] C. RUSSELL HUBBARD +	6,839	5,389	532.0	56.0	31.0	Frt.	31	1,760	1906	Cleveland, Ohio.	Cleveland, Ohio.
205859	.....	St. s.	[13] C. R. R. OF N. J. NO. 26	465	316	99.8	30.1	12.3	Frt.	9	250	1908	Wilmington, Del.	New York, N. Y.
205883	.....	St. s.	[14] C. R. R. OF N. J. NO. 27	465	316	99.8	30.1	12.3	Frt.	9	250	1908	.....do.....	Do.
205897	.....	St. s.	[15] C. R. R. OF N. J. NO. 28	465	316	99.8	30.1	12.3	Frt.	4	250	1908	.....do.....	Do.
205916	.....	St. s.	[16] C. R. R. OF N. J. NO. 29	465	316	99.8	30.1	12.3	Frt.	7	250	1908	.....do.....	Do.
214247	.....	St. s.	C. R. R. OF N. J. NO. 30	327	193	116.5	32.2	12.4	Frt.	8	550	1916	Elizabethport, N. J.	Do.
217588	LPVR	St. s.	CABEGON + ⊙	6,107	3,755	400.7	54.2	29.9	Frt.	74	3,000	1919	Harriman, Pa.	Philadelphia, Pa.
217262	LNVW	St. s.	Cabeza +	2,564	1,493	266.9	46.1	23.8	Frt.	47	1,400	1918	Portland, Oreg.	Portland, Oreg.
217676	LQFH	St. s.	CABRILLE + ⊙	5,030	3,690	391.8	51.3	28.8	Tnk.	50	2,700	1919	Wilmington, Del.	Wilmington, Del.
201058	KTFD	St. s.	Cabrillo ⊙	611	387	182.0	32.0	13.5	Pas.	21	1,500	1904	San Pedro, Cal.	Los Angeles, Cal.
217304	LPFQ	St. s.	Cabura +	2,564	1,493	266.9	46.1	23.8	Frt.	44	1,400	1918	Portland, Oreg.	Portland, Oreg.
219930	.....	St. s.	[17] Cacace	30	20	61.2	14.2	5.9	Frt.	2	70	1885	Norfolk, Va.	Norfolk, Va.
127648	LGTP	St. y.	Cachalot	174	159	91.1	23.1	5.5	Yot.	8	75	1901	Nyack, N. Y.	Bridgeport, Conn.
212852	LDWK	St. s.	[18] CACIQUE ⊙	6,284	4,513	394.2	52.3	26.8	Frt.	41	2,100	1910	Sunderland, England	New York, N. Y.
217153	LNPB	St. s.	CADARETTA + ⊙	2,648	1,620	280.0	44.1	19.2	Frt.	30	1,400	1918	Portland, Oreg.	Portland, Oreg.
212945	LFBT	St. s.	[19] CADDO ⊙	6,223	3,877	414.5	55.2	30.7	Tnk.	36	3,000	1912	Newcastle-on-Tyne, Eng.	New York, N. Y.
217293	LPBJ	St. s.	CADDOPEAK + ⊙	2,865	1,769	289.0	44.1	19.2	Frt.	47	1,400	1918	Portland, Oreg.	Portland, Oreg.
117134	.....	St. s.	[20] CADILLAC	4,308	3,366	380.0	50.0	28.0	Frt.	26	1,450	1921	Lorain, Ohio.	Cleveland, Ohio.
127559	.....	St. s.	Cadillac	19	11	50.2	13.0	5.8	Frt.	2	35	1901	Detroit, Mich.	Buffalo, N. Y.
214286	.....	St. s.	Caesar A. Grasselli	183	103	102.5	29.0	8.5	Frt.	7	350	1916	Milford, Del.	New York, N. Y.
221136	.....	St. s.	CAIRO ⊙	757	410	200.0	40.0	7.9	Tow.	2	1,200	1921	Point Pleasant, W. Va.	New Orleans, La.
216748	LMKP	St. s.	Calala +	2,799	1,676	285.0	44.8	23.9	Frt.	38	1,600	1918	Portland, Oreg.	Portland, Oreg.
212654	LDSQ	St. s.	[21] CALAMARES ⊙	7,244	3,846	470.4	55.3	23.1	Pas.	164	6,500	1913	Belfast, Ireland.	New York, N. Y.
216804	LMQF	St. s.	CALAVERAS + ⊙	2,379	1,447	250.5	43.7	22.5	Frt.	35	1,250	1918	Toledo, Ohio.	Do.
209763	.....	St. s.	CALCITE + ⊙	3,998	2,459	416.0	54.2	29.0	Frt.	20	1,700	1912	Wyandotte, Mich.	Detroit, Mich.
219317	LTWN	St. s.	[22] CALDAS ⊙	2,007	1,199	261.1	40.0	19.5	Frt.	37	1,200	1905	Bremerhaven, Germany	New York, N. Y.

[1] Formerly U. S. Eng. C. A. Culberson
[2] Formerly st. s. Olean.
[3] Formerly st. s. {a A. G. Brewer. b Sargent.}
[4] Formerly st. s. Richard W. Law.
[5] Formerly st. s. {a Richard F. Young. b Louise Greer.}
[6] Formerly st. s. Ward Ames.
[7] Formerly st. s. {a Frederick A. Robbins. b Wauwatosa.}
[8] Formerly st. s. Loftus Cubby.
[9] Formerly st. s. Clara E. Uhler.
[10] Formerly st. s. City of Paris.
[11] Formerly st. s. {a Margaret A. Acron. b Portia C. Pettis.}
[12] Formerly st. s. Henry A. Hawgood.
[13] Formerly st. s. {a Bayonne. b High Bridge.}
[14] Formerly st. s. Easton.
[15] Formerly st. s. Keyport.
[16] Formerly st. s. {a Westfield. b Matawan.}
[17] Formerly {a st. s. Daisy. b U. S. S. Daisy.}
[18] Formerly British st. s. Cacique.
[19] Formerly {a German st. s. Aderna. b Canadian st. s. Winnipeg.}
[20] Formerly st. s. Steel King.
[21] Formerly British st. s. Calamares.
[22] Formerly {a German st. s. Admiral Tirpitz. b St. s. Governor Forbes. c Norwegian st. s. Governor Forbes. d St. s. Governor Forbes.}

MERCHANT STEAM VESSELS OF THE UNITED STATES—Continued.

Official No.	Signal letters.	Rig.	Name of vessel.	Gross tonnage.	Net tonnage.	Length.	Breadth.	Depth.	Service.	Crew.	Indicated horsepower.	When built.	Where built.	Home port (where permanent document issues).
						Feet.	*Feet.*	*Feet.*						
126004	.....	St. s.	Caledonia	21	12	45.0	13.3	6.2	Mso.	4	65	1882	Brooklyn, N. Y.	New York, N. Y.
217079	LNJC	St. s.	CALICOROCK	2,379	1,447	250.5	43.7	22.5	Frt.	36	1,250	1918	Toledo, Ohio	Do.
217143	LNMQ	St. s.	CALISPELL	2,379	1,447	250.5	43.7	22.5	Frt.	25	1,250	1918	....do	Do.
209157	.....	St. s.	Calista	192	110	117.0	22.0	5.8	Pas.	8	500	1911	Dockton, Wash	Seattle, Wash.
217394	LPGW	St. s.	CALLAHASAS	2,740	1,683	289.0	44.1	19.2	Frt.	36	1,400	1918	Portland, Oreg	New York, N. Y.
127409	.....	St. s.	Callender	84	57	72.6	17.6	6.2	Pas.	5	225	1900	....do	PortTownsend, Wash.
216632	LMGK	St. s.	[1]Calloob	3,017	1,752	272.9	46.1	24.1	Frt.	43	1,400	1918	....do	Portland, Oreg.
218455	LRVK	St. s.	CALNO	3,283	2,000	324.0	46.2	25.0	Frt.	37	1,500	1919	Newark, N. J.	Newark, N. J.
212642	LDSF	St. s.	[2]CALORIA	4,095	2,543	369.3	50.9	30.3	Tnk.	33	1,800	1906	Newcastle-on-Tyne, England.	New York, N. Y.
126838	.....	St. s.	Calumet	62	31	73.0	19.6	9.1	Tow.	9	400	1892	Milwaukee, Wis	Duluth, Minn.
127643	.....	St. y.	Calumet	17	5	50.0	11.0	4.9	Yct.	2	75	1902	East Boothbay, Me	New York, N. Y.
201027	KTDQ	St. y.	CALUMET	153	87	115.9	17.5	10.3	Yct.	13	1,000	1903	Boston, Mass	Do.
204447	.....	St. s.	CALUMET	4,611	3,383	420.0	52.2	29.0	Frt.	20	1,650	1907	Wyandotte, Mich	Cleveland, Ohio.
96549	.....	St. s.	Calumet II	39	26	81.2	12.0	6.4	Frt.	3	175	1901	New York, N. Y	Eastport, Me.
127606	KRLS	St. s.	CALVERT	889	604	180.0	40.0	10.3	Pas.	37	1,500	1902	Philadelphia, Pa	Baltimore, Md.
209492	LKJR	St. s.	CALVERT	160	91	99.1	21.0	11.5	Frt.	9	350	1911	Baltimore, Md	Port Arthur, Tex.
217970	LQWB	St. s.	CALVERT	4,071	2,514	339.3	49.1	26.5	Frt.	49	1,800	1919	....do	Baltimore, Md.
85611	.....	St. s.	[3]Calvert Crary	40	23	71.0	16.0	6.0	Frt.	8	400	1880	Norfolk, Va	Elizabeth City, N. C.
127768	KSNB	St. s.	CALVIN AUSTIN	3,826	2,853	298.9	60.8	17.8	Pas.	68	2,700	1903	Wilmington, Del	Boston, Mass.
105618	.....	St s.	[4]Calvin Whiteley	21	13	55.7	13.5	5.7	Tow.	3	68	1878	Philadelphia, Pa	Baltimore, Md.
212919	LFDK	St. s.	[5]CAMAGUEY	3,671	2,359	358.0	45.0	24.2	Frt.	42	1,850	1903	W. Hartlepool, England	New York, N. Y.
212163	.....	St. s.	[6]Cambral	39	23	50.8	15.1	6.0	Tow.	3	75	1914	Massena, N. Y	Do.
220778	.....	St. y.	CAMBRAI	7,555	3,908	436.9	58.2	23.4	Pas.	104	6,000	1920	Hog Island, Pa	Philadelphia, Pa.
126180	MBTF	St. s.	Cambria	89	46	86.0	18.6	9.8	Tow.	7	375	1883	Charleston, S. C	Savannah, Ga.
107216	KMQD	St. s.	CAMBRIDGE	2,094	1,399	225.3	42.1	14.2	Pas.	38	500	1896	Philadelphia, Pa	New York, N. Y.
126668	.....	St. s.	†Cambridge	834	602	165.3	37.5	10.1	Pas.	27	500	1890	Baltimore, Md	Baltimore, Md.
218634	LSFP	St. s.	CAMBRIDGE	3,283	2,000	321.0	46.2	25.0	Frt.	37	1,500	1919	Newark, N. J	Newark, N. J.
127157	.....	St. s.	CAMDEN	757	615	146.8	38.0	13.2	Fer.	6	600	1896	Elizabeth, N. J	Philadelphia, Pa.
204057	KWCG	†St. s.	CAMDEN	2,153	1,143	320.5	40.0	16.1	Pas.	110	4,000	1907	Bath, Me	Boston, Mass.
220909	MCFJ	St. s.	CAMDEN	6,870	4,952	419.5	56.5	32.8	Tnk.	42	3,000	1921	Camden, N. J	New York, N. Y.
219635	LVRB	St. s.	Camel	179	30	95.5	24.7	12.2	Tow.	11	450	1920	Sturgeon Bay, Wis	Norfolk, Va.
215478	.....	St. s.	Campbell & Stuart	151	102	91.9	28.2	9.7	Wat.	5	75	1917	Brooklyn, N. Y	New York, N. Y.
107592	.....	St. s.	[8]Campostella	121	83	100.0	21.8	8.6	Tow.	9	250	1900	Scranton, Miss	Norfolk, Va.
207479	.....	St. s.	CANADIANA	974	427	209.7	45.0	15.8	Pas.	25	1,100	1910	Buffalo, N. Y	Buffalo, N. Y.
220388	MBDJ	St. s.	CANANOVA	1,925	1,055	249.8	37.7	14.8	Frt.	37	1,900	1920	Manitowoc, Wis	New York, N. Y.
216864	LMSP	St. s.	CANIBAS	6,698	4,950	420.5	54.2	31.4	Frt.	63	3,000	1918	Bath, Me	Bath, Me.
216095	LJVS	St. s.	CANOGA	5,575	4,154	409.6	54.1	27.1	Frt.	40	2,500	1918	Seattle, Wash	Seattle, Wash.
202149	.....	St. s.	CANOPUS	4,978	3,770	462.0	50.0	24.0	Frt.	22	1,500	1905	St. Clair, Mich	Cleveland, Ohio.
218689	LSGV	St. s.	[9]CANSUMSET	5,906	4,465	402.5	53.0	32.0	Frt.	41	2,800	1919	Baypoint, Cal	San Francisco, Cal.
220043	MBNQ	St. s.	CANTIGNY	7,555	3,908	436.9	58.2	26.4	Trsp.	104	6,000	1920	Hog Island, Pa	Philadelphia, Pa.
162610	LJGR	St. s.	[10]Caoba	683	386	175.2	38.0	12.3	Frt.	16	400	1905	Aberdeen, Wash	San Francisco, Cal.
207392	LBMD	St. s.	CAPE CHARLES	290	201	125.0	25.0	12.6	Pas.	12	800	1910	Camden, N. J	Cape Charles, Va.
127452	KQFV	St. s.	Cape Cod	557	355	151.0	32.1	12.5	Pas.	20	1,000	1900	Essex, Mass	New York, N. Y.
216327	LKRG	St. s.	CAPE HENRY	4,628	2,832	376.4	52.3	27.0	Frt.	39	2,500	1918	Sparrows Point, Md	Baltimore, Md.
115856	JWGK	St. p.	[11]Cape May	1,409	818	241.0	37.1	14.6	Pas.	23	1,200	1882	Bath, Me	Philadelphia, Pa.
127566	.....	St. p.	CAPE MAY	714	532	156.0	30.0	13.0	Fer.	6	620	1901	Wilmington, Del	Do.
217115	LNKJ	St. s.	CAPE MAY	6,847	4,280	416.0	53.7	28.3	Frt.	58	1,000	1918	Sparrows Point, Md	Baltimore, Md.
216466	LKWD	St. s.	CAPE ROMAIN	4,695	2,880	376.4	52.3	27.0	Frt.	49	2,500	1918	....do	Do.
127352	.....	St. s.	Capella	18	9	52.0	11.2	4.8	Fri.	1	25	1899	Sitka, Alaska	Wrangell, Alaska.
222006	.....	*St. p.	Capella	165	62	126.3	24.0	3.9	Tow.	6	450	1922	Wabasha, Minn	St. Paul, Minn.
105901	.....	St. s.	[12]Capelton	99	62	82.6	24.8	7.5	Frt.	6	100	1880	Philadelphia, Pa	New York, N. Y.
219904	LWHS	St. s.	CAPILLO	5,135	3,127	390.0	54.2	27.8	Frt.	43	2,500	1920	Hog Island, Pa	Philadelphia, Pa.
217747	LQJP	St. s.	Capines	2,531	1,496	266.6	46.1	24.1	Frt.	48	1,385	1919	Astoria, Oreg	Astoria, Oreg.
208044	.....	*St. p.	Capital City	1,142	701	220.0	42.6	9.3	Pas.	20	1,200	1910	San Francisco, Cal	San Francisco, Cal.
220019	LWND	St. s.	CAPITAL OF NEBRASKA	3,545	2,179	324.0	46.2	25.0	Frt.	40	1,600	1920	Mobile, Ala	Mobile, Ala.
205205	.....	*St. p.	[13]Capitol	747	747	256.6	50.7	6.2	Frt.	63	858	1908	Dubuque, Iowa	St. Louis, Mo.
201194	KVFT	St. y.	CAPITOLA	123	83	137.6	19.5	9.7	Yct.	7	500	1904	Toledo, Ohio	Port Huron, Mich.
127311	.....	*St. p.	Captain	23	19	57.4	15.3	3.5	Tow.	9	60	1898	Bayou de Glaice, La	Morgan City, La.
81635	.....	St. s.	[14]Captain Bud	203	138	124.5	20.2	9.3	Tow.	5	548	1898	Dubuque, Iowa	New Orleans, La.
126911	.....	*St. p.	Capt. Fritz	57	20	99.8	21.6	3.4	Pas.	5	60	1892	Moss Point, Miss	Pensacola, Fla.
222053	.....	*St. p.	Carl White	43	27	64.5	12.0	2.9	Pas.	35	35	1919	Fairbanks, Alaska	Eagle, Alaska.
220080	.....	*St. p.	Captain Lyerly	99	99	130.4	28.3	3.1	Frt.	17	160	1920	Knoxville, Tenn	Chattanooga, Tenn.
203900	.....	*St. p.	[15]Captain George	134	79	113.0	21.2	3.6	Tow.	10	250	1907	Allemands, La	New Orleans, La.
25332	.....	St. s.	[16]Capt. Savidge	134	91	96.9	20.4	10.1	Tow.	8	300	1900	Rockland, Me	New York, N. Y.
203735	.....	St. s.	Capt. Toby	20	14	46.9	14.4	5.7	Tow.	4	75	1906	Solomons, Md	Washington, D. C.
126869	.....	*St. p.	Capt. Weber	690	569	174.5	36.5	8.0	Pas.	39	350	1892	San Francisco, Cal	San Francisco, Cal.

[1] Formerly st. s. Calusa.
[2] Formerly German st. s. Chatham.
[3] Formerly st. s. Geo. W. Roper.
[4] Formerly st. s. A. Somors Kapella.
[5] Formerly Cuban st. s. Camaguey.
[6] Formerly st. s. Amos Lay.
[8] Formerly st. s. Amanda Moore.
[9] Formerly st. s. George H. Russell.
[10] Formerly st. s. Coaster.
[11] Formerly st. p. (a State of Maine. (b Edgemont.
[12] Formerly (a American st. s. Atlanta. (b Mexican st. s. Atlanta.
[13] Formerly st. s. Advance.
[14] Formerly *st. p. Dubuque.
[15] Formerly st. s. William K. Kavanaugh.
[16] Formerly *st. p. Magnolia.
† Turbine.

MERCHANT STEAM VESSELS OF THE UNITED STATES—Continued.

Official No.	Signal letters.	Rig.	Name of vessel.	Gross tonnage.	Net tonnage.	Length.	Breadth.	Depth.	Service.	Crew.	Indicated horsepower.	When built.	Where built.	Home port (where permanent document issues).
						Feet.	*Feet.*	*Feet.*						
127469	.....	St. s.	CAPTAIN THOMAS WILSON. ✚	4,318	3,091	420.5	50.0	24.0	Frt.	24	1,300	1900	Port Huron, Mich.....	Cleveland, Ohio.
201645	KTNW	St. s.	CAPTAIN A. F. LUCAS. ⊙	4,188	3,257	360.0	50.0	21.5	Tnk.	30	2,800	1904	Richmond, Va.....	San Francisco, Cal.
4992	.....	St. s.	*Capt. Thos. A. P. Champlin.*	24	12	54.7	13.4	5.8	Tow.	3	95	1862	Camden, N. J.....	Baltimore, Md.
220257	LWTK	St. s.	CAPULIN..... ✚⊙	5,543	3,407	390.0	54.2	27.8	Frt.	41	2,500	1920	Hog Island, Pa.....	Philadelphia, Pa.
126576	KQMT	St. s.	*Caracas*..... ✚⊙	2,980	1,850	311.6	40.2	20.5	Pas.	69	2,000	1889	Philadelphia, Pa.....	Wilmington, Del.
127706	.....	*St. p.	Carbon.....	85	85	117.0	23.0	4.5	Tow.	13	289	1902	Elizabeth, Pa.....	Pittsburgh, Pa.
220186	LWRS	St. s.	CARDONIA..... ✚⊙	5,144	3,106	390.0	54.2	27.8	Frt.	42	2,500	1920	Hog Island, Pa.....	Philadelphia, Pa.
220552	MBJL	St. s.	CARENCO..... ✚⊙	5,109	3,116	390.0	54.2	27.8	Frt.	43	2,500	1920	.....do.....	Baltimore, Md.
214501	LQMQ	St. s.	CARIB..... ⊙	2,118	1,259	251.0	43.8	18.2	Frt.	32	1,300	1910	Wyandotte, Mich.....	New York, N. Y.
208963	.....	*St. p.	Caribou.....	46	28	57.0	14.9	3.0	Frt.	4	21	1910	Fairbanks, Alaska.....	Eagle, Alaska.
218739	LSKG	St. s.	Caribou..... ✚	2,551	1,528	267.3	46.0	23.6	Frt.	40	1,400	1919	Jacksonville, Fla.....	Jacksonville, Fla.
209871	LCJR	St. s.	[1] CARISCO.....	927	630	180.1	28.4	12.5	Frt.	29	900	1912	Port Richmond, N. Y....	New York, N. Y.
125368	.....	St. s.	Captain Sam.....	92	59	92.4	21.5	8.8	Tow.	12	.....	1873	Philadelphia, Pa.....	Galveston, Tex.
215018	.....	St. s.	CARL D. BRADLEY..... ⊙	7,203	5,557	530.0	60.0	32.0	Frt.	10	2,400	1917	Lorain, Ohio.....	Cleveland, Ohio.
127578	KRQV	St. s.	CARLISLE..... ✚	644	438	157.0	29.0	17.5	Tow.	19	500	1901	Philadelphia, Pa.....	Philadelphia, Pa.
205805	KWRT	St. s.	Carlos.....	865	541	198.4	39.2	14.8	Frt.	22	700	1908	San Francisco, Cal.....	San Francisco, Cal.
20616	.....	St. s.	[2] CARLOTTA.....	29	19	50.7	14.0	6.2	Tow.	3	35	1897	Buffalo, N. Y.....	Buffalo, N. Y.
125680	.....	St. s.	Carlotta.....	22	11	56.6	13.5	4.5	Pas.	2	25	1878	Ipswich, Mass.....	Boston, Mass.
220550	MBJH	St. s.	CARLTON..... ✚⊙	5,127	3,124	390.0	54.2	27.8	Frt.	40	2,500	1920	Hog Island, Pa.....	Philadelphia, Pa.
92729	.....	St. p.	[3] CARMANIA.....	321	103	175.0	26.0	7.5	Pas.	14	150	1896	Newport News, Va.....	New York, N. Y.
203557	LBHK	St. s.	Carmel.....	633	401	170.0	38.0	12.3	Frt.	20	400	1906	Aberdeen, Wash.....	San Francisco, Cal.
215614	.....	St. s.	CARMI A. THOMPSON. ✚	7,038	5,658	525.0	58.0	31.0	Frt.	31	1,800	1917	Lorain, Ohio.....	Cleveland, Ohio.
200039	KSNV	St. s.	CARMINA.....	260	148	140.1	21.5	11.6	Pol.	18	900	1903	South Boston, Mass.....	Baltimore, Md.
25792	.....	St. s.	[4] *Carolina*.....	30	19	65.7	14.4	4.3	Tow.	5	84	1867	Richmond, Va.....	Norfolk, Va.
96172	.....	St. s.	*Carolina*..... ⊙	1,304	887	220.0	40.0	13.0	Pas.	20	1,000	1892	Philadelphia, Pa.....	Duluth, Minn.
116485	LHRG	St. s.	[5] Carolina.....	123	61	92.6	21.0	10.0	Tow.	9	455	1892	.....do.....	Philadelphia, Pa.
208439	.....	St. s.	[6] Carolina.....	47	11	70.7	12.1	5.3	Frt.	5	150	1901	Georgetown, S. C.....	Savannah, Ga.
209334	.....	St. s.	CAROLINA.....	334	206	121.0	27.1	8.0	Frt.	10	250	1911	Newport News, Va.....	Norfolk, Va.
213756	.....	St. s.	Carolina.....	9	6	48.8	12.6	2.2	Tow.	3	30	1915	Wilmington, N. C.....	Wilmington, N. C.
75781	.....	St. s.	[7] Caroline.....	63	43	72.5	18.5	7.4	Tow.	4	125	1875	Brooklyn, N. Y.....	New York, N. Y.
212893	LFCM	St. s.	[8] CAROLINIAN..... ⊙	4,170	2,707	359.8	50.2	26.4	Frt.	35	1,600	1906	Hartlepool, England.....	Do.
205484	.....	St. s.	Caroline Vinyard.....	95	65	92.2	20.5	6.2	Fsh.	30	107	1903	Milford, Del.....	Fernandina, Fla.
210278	LCMN	St. s.	[9] CAROLYN..... ⊙	3,209	2,389	313.6	46.1	22.9	Frt.	33	1,200	1912	Newport News, Va.....	New York, N. Y.
220598	MBKS	St. s.	CARPLANA..... ⊙	5,104	3,113	390.0	54.2	27.8	Frt.	40	2,500	1920	Hog Island, Pa.....	Philadelphia, Pa.
220597	MBKR	St. s.	CARRABULLE..... ✚⊙	5,030	3,105	390.0	54.2	27.8	Frt.	32	2,500	1920	.....do.....	Do.
221049	.....	St. s.	[10] Carrick No. 5..... ✚	59	40	74.1	18.4	8.5	Tow.	4	150	1898	Halifax, N. S.....	New York, N. Y.
216498	.....	St. s.	Carrie.....	23	15	66.0	16.0	3.9	Pas.	3	35	1886	Reading, Pa.....	Philadelphia, Pa.
126877	.....	St. s.	Carrie A. Ramsay.....	84	42	76.0	18.9	9.0	Tow.	8	150	1892	Perth Amboy, N. J.....	Providence, R. I.
210109	.....	*St. p.	Carrie B. Schwing.....	63	63	100.7	24.0	3.8	Frt.	11	250	1912	Plaquemine, La.....	Morgan City, La.
127006	.....	St. p.	CARRIER.....	1,097	734	280.3	44.0	10.0	Fer.	22	450	1892	Newburgh, N. Y.....	New Orleans, La.
212652	LDSN	St. s.	[11] CARRILLO..... ⊙	4,538	2,769	378.8	50.3	29.1	Pas.	91	3,650	1911	Belfast, Ireland.....	New York, N. Y.
204230	.....	St. s.	[12] Carroll.....	74	50	65.5	19.0	8.0	Tow.	4	37	1907	New Baltimore, N. Y....	Do.
212584	LDQH	St. s.	[13] CARTAGO..... ⊙	4,533	2,764	378.8	49.8	29.6	Pas.	78	3,650	1908	Belfast, Ireland.....	Do.
126284	.....	St. p.	[14] *Cartered*.....	833	541	171.0	36.7	13.4	Fer.	6	600	1885	Wilmington, Del.....	Do.
127605	.....	St. s.	Carter H. Harrison.....	30	20	71.0	16.0	5.2	Pas.	6	115	1901	Chicago, Ill.....	Chicago, Ill.
219660	LVSF	St. s.	Cartona..... ✚	2,916	1,726	267.8	49.8	25.6	Frt.	27	1,400	1920	Portland, Oreg.....	New York, N. Y.
218102	LRGB	St. s.	CASCADE..... ✚⊙	4,839	3,635	380.2	53.1	26.9	Frt.	50	2,500	1919	Tacoma, Wash.....	Tacoma, Wash.
209586	.....	*St. p.	Cascades.....	407	350	160.0	30.8	6.5	Tow.	10	850	1912	Portland, Oreg.....	Portland, Oreg.
125307	.....	St. s.	[15] Casco.....	41	26	76.8	16.8	6.8	Tow.	3	140	1873	Kalghns Point, N. J.....	Baltimore, Md.
215555	LHTF	St. s.	[16] CASCO..... ✚⊙	6,022	3,751	397.0	54.0	25.5	Frt.	55	2,800	1910	Flensburg, Germany.....	San Francisco, Cal.
219292	LTVP	St. s.	CASEY..... ✚⊙	5,017	3,094	390.0	54.2	27.8	Frt.	32	2,500	1919	Hog Island, Pa.....	Philadelphia, Pa.
213590	KWTB	St. y.	[17] CASIANA..... ⊙	1,227	551	254.0	33.0	18.6	Yct.	40	2,500	1908	Greenock, Scotland.....	Los Angeles, Cal.
217330	LPDQ	St. s.	Casmalia..... ✚	2,555	1,528	267.3	46.0	23.6	Frt.	40	1,400	1918	Brunswick, Ga.....	Brunswick, Ga.
204919	KWMB	St. s.	[18] Caspar.....	648	362	175.1	38.3	12.4	Frt.	18	450	1907	Aberdeen, Wash.....	San Francisc, Cal.
218655	LSFW	St. s.	CASPER..... ✚⊙	5,753	3,562	390.0	54.2	27.6	Frt.	43	2,500	1919	Hog Island, Pa.....	Philadelphia, Pa.
209518	LCHB	St. s.	CASPIAN.....	125	85	80.6	21.6	10.2	Tow.	8	500	1912	Camden, N. J.....	Do.
126424	.....	St. s.	Cassie.....	31	15	59.0	14.6	6.4	Tow.	5	111	1887	New London, Conn.....	New London, Conn.
220574	MBKD	St. s.	CASSIMIR..... ✚⊙	4,957	3,030	390.0	54.2	27.8	Tnk.	32	2,500	1920	Hog Island, Pa.....	Philadelphia, Pa.
126934	.....	*St. p.	Castalia.....	87	60	100.0	24.0	2.7	Tow.	10	60	1892	Sioux City, Iowa.....	Omaha, Nebr.
220630	MBNC	St. s.	CASTANA..... ✚⊙	5,030	3,105	390.0	54.2	27.8	Tnk.	32	2,500	1920	Hog Island, Pa.....	Philadelphia, Pa.

[1] Formerly {a st. s. Atlantic City. b st. s. Baltimore.
[2] Formerly st. s. Queen.
[3] Formerly. {a st. p. Margaret. b Mexican st. p. Tlacotalpam. c st. p. Margaret.
[4] Formerly st. s. Virginia.
[5] Formerly st. s.. {a Hartford. b U. S. Q. M. D. Terry. c Hartford. d Charles H. Hackley.
[6] Formerly st. s. Sea King.
[7] Formerly st. s. {a John Mitchell. b Glen Island.
[8] Formerly {a British st. s. Harley. b British st. s. Southerner. c American st. s. Southerner.
[9] Formerly British st. s. Parkgate.
[10] Formerly {a British st. s. Alpha. b U. S. Q. M. O. Alpha.
[11] Formerly British st. s. Carrillo.
[12] Formerly st. s. Wm. H. Keeler.
[13] Formerly British st. s. Cartago.
[14] Formerly st. p. Colorado.
[15] Formerly st. s. Charles A. Warren.
[16] Formerly German st. s. Elmshorn.
[17] Formerly {a British st. y. Cassandra. b st. y. Cassandra.
[18] Formerly st. s. Capastrano.

MERCHANT STEAM VESSELS OF THE UNITED STATES—Continued.

Official No.	Signal letters.	Rig.	Name of vessel.	Gross tonnage.	Net tonnage.	Length.	Breadth.	Depth.	Service.	Crew.	Indicated horsepower.	When built.	Where built.	Home port (where permanent document issues).
						Feet.	*Feet.*	*Feet.*						
206238	.....	St. s.	CASTANET	46	32	69.3	14.4	7.6	Fsh.	3	69	1909	Ferrysburg, Mich	Cleveland, Ohio.
126552	.....	St. s.	Castine	69	35	71.1	14.5	5.0	Pas.	4	50	1889	Brewer, Me	Belfast, Me.
116972	MQCJ	St. s.	[1] CASTLE LODGE	2,896	1,780	317.5	40.2	24.1	Frt.	35	1,250	1888	South Shields, England	New York, N. Y.
217440	LPKR	St. s.	CASTLE POINT	3,260	1,951	321.7	50.0	21.6	Frt.	40	1,250	1919	Gloucester City, N. J	Philadelphia, Pa.
217860	LQRC	St. s.	CASTLE TOWN	3,328	1,987	321.7	50.0	21.6	Frt.	33	1,650	1919	.....do	Do.
217590	LPVT	St. s.	CASTLE WOOD	3,304	1,971	321.7	50.0	21.6	Frt.	45	1,650	1919	.....do	Do.
86179	.....	St. s.	[2] Castor	73	36	74.6	18.9	8.4	Tow.	4	180	1891	Perth Amboy, N. J	New York, N. Y.
220629	MBLW	St. s.	CATAHOULA	5,030	3,105	390.0	54.2	27.8	Frt.	32	2,500	1920	Hog Island, Pa	Philadelphia, Pa.
211911	.....	St. s.	CATARACT	185	125	89.4	25.0	12.3	Frb.	20	550	1914	Baltimore, Md	Baltimore, Md.
216872	LMSW	St. s.	Catawba	3,129	1,838	273.3	45.4	24.2	Frt.	36	1,500	1918	Wilmington, Cal	Los Angeles, Cal.
127168	KMWJ	St. s.	CATAWISSA	558	352	158.0	29.0	18 0	Tow.	19	1,000	1896	Wilmington, Del	Philadelphia, Pa.
91375	.....	St. s.	[3] Catharine L. Kennedy	39	19	63.0	16.8	4.8	Pas.	6	90	1881	Apalachicola, Fla	Apalachicola, Fla.
221907	MDKH	St. s.	CATHAY	7,033	4,321	429.0	55.2	25.6	Frt.	61	3,000	1921	Shanghai, China	San Francisco, Cal.
3706	.....	St. s.	[4] Catherine	55	25	75.5	16.4	6.6	Pas.	8	175	1897	Biloxi, Miss	New Orleans, La.
126071	.....	St. s.	Catherine	161	111	100.4	18.1	8.1	Pas.	10	130	1893	Bath, Me	Boston, Mass.
201332	.....	*St. p.	Catherine	86	86	126.7	25.9	3.6	Tow.	6	140	1904	Clarington, Ohio	Pittsburgh, Pa.
216616	LMGC	St. s.	[5] CATHERINE	2,139	1,269	250.5	43.7	20.4	Frt.	30	1,550	1918	Manitowoc, Wis	New York, N. Y.
216216	LKNW	St. s.	Catherine D	2,224	1,624	242.0	41.6	24.4	Frt.	22	1,000	1918	Bellingham, Wash	Seattle, Wash.
221516	.....	St. s.	Catherine Carroll	85	58	68.6	22.0	8.8	Tow.	6	250	1921	Tottenville, N. Y	New York, N. Y.
127134	.....	*St. p.	Catherine Davis	334	210	135.6	26.5	4.0	Tow.	18	276	1896	Marietta, Ohio	Cincinnati, Ohio.
204835	KWLS	St. s.	[6] CATHERINE G. SUDDEN	2,052	1,218	277.0	43.0	17.3	Frt.	22	1,350	1907	Newport News, Va	San Francisco, Cal.
219196	LTPC	St. s.	CATHLAMET	5,869	3,635	410.5	54.2	29.2	Frt.	44	2,500	1919	Seattle, Wash	Seattle, Wash.
219956	LWKQ	St. s.	CATHWOOD	7,072	4,360	435.0	56.0	32.0	Tnk.	44	3,100	1920	Alameda, Cal	San Francisco, Cal.
212027	.....	St. s.	CATSKILL	1,400	952	183.7	38.7	16.1	Fer.	8	1,600	1914	Newburgh, N. Y	New York, N. Y.
211559	LGMN	St. s.	CAUTO	3,820	2,316	351.0	47.9	24.7	Frt.	48	2,500	1916	Seattle, Wash	Do.
220240	.....	St. s.	Cavalier	181	123	94.2	25.0	13.2	Tow.	9	450	1920	Tottenville, N. Y	Do.
127200	.....	St. s.	Cayadetta	39	26	66.7	13.9	7.3	Pas.	3	150	1898	Noank, Conn	New Bedford, Mass.
220287	LNWR	St. s.	CAYO MAMBI	1,925	1,055	249.8	37.7	14.8	Frt.	27	2,000	1920	Manitowoc, Wis	New York, N. Y.
125149	.....	St. s.	*Cayuga*	27	15	57.5	11.0	5.0	Mse.	5	.....	1872	Buffalo, N. Y	Marquette, Mich.
220557	.....	St. s.	Cayuga	74	48	94.0	17.6	5.7	Frt.	3	48	1919	Durhamville, N. Y	Rochester, N. Y.
220781	MBJT	St. s.	CAYUGA	2,309	1,440	251.0	43.6	22.2	Frt.	42	1,200	1920	Wyandotte, Mich	Detroit, Mich.
127750	.....	St. p.	Cazadero	1,682	991	228.5	38.0	17.0	Fer.	14	1,600	1903	Alameda, Cal	San Francisco, Cal.
201163	.....	St. s.	Cecil	59	40	76.0	17.3	7.0	Tow.	4	250	1904	Solomons, Md	Baltimore, Md.
204205	.....	St. s.	Cecil W	15	10	35.5	10.5	4.0	Fsh.	4	25	1905	Northport, Mich	Grand Haven, Mich.
220259	LWTP	St. s.	CECIL COUNTY	7,641	4,678	431.0	59.2	33.4	Tnk.	33	2,750	1920	Baltimore, Md	Baltimore, Md.
202583	.....	*St. p.	[7] Cecil N. Bean	198	179	130.0	37.8	3.9	Fer.	14	400	1905	Mobile, Ala	Morgan City, La.
201414	.....	St. s.	Cecile	26	18	69.0	12.0	2.3	Pas.	9	125	1904	Allemands, La	New Orleans, La.
126028	.....	St. s.	*Cecilia*	98	49	92.2	20.0	8.6	Tow.	9	300	1882	Camden, N. J	Charleston, S. C.
220762	MBSP	St. s.	CEDARHURST	5,030	3,105	390.0	54.2	27.8	Tnk.	34	2,500	1920	Hog Island, Pa	Philadelphia, Pa.
217200	LPBT	St. s.	CEDAR SPRING	2,343	1,418	251.0	43.6	22.2	Frt.	37	1,250	1918	Duluth, Minn	Norfolk, Va.
126132	.....	St. s.	*Celestine*	23	11	50.4	14.4	6.3	Tow.	3	.....	1883	Newburgh, N. Y	Mobile, Ala.
211918	LDJM	St. s.	Cello	943	576	202.3	40.2	14.7	Pas.	30	800	1913	St. Helens, Oreg	San Francisco, Cal.
211815	.....	*St. p.	Celina	177	177	145.5	24.5	4.4	Pas.	7	205	1913	Burnside, Ky	Louisville, Ky.
219283	LTVH	St. s.	CENTAURUS	5,643	3,481	409.8	54.2	27.7	Frt.	44	2,800	1919	Portland, Oreg	New York, N. Y.
209789	.....	St. s.	[8] CENTRAL	98	40	82.0	21.0	10.3	Tow.	8	550	1912	Ferrysburg, Mich	Cleveland, Ohio.
150528	.....	*St. p.	[9] Central City	51	51	90.4	24.5	3.0	Fer.	15	.....	1891	Marietta, Ohio	Cincinnati, Ohio.
2931	.....	St. s.	[10] Central States	63	31	74.0	18.0	8.4	Fer.	5	50	1872	Brooklyn, N. Y	New York, N. Y.
77170	.....	St. s.	[11] CENTRAL WEST	3,400	2,808	352.0	44.8	22.8	Frt.	20	1,100	1895	West Bay City, Mich	Cleveland, Ohio.
127718	KSFD	St. s.	Centralia	487	324	160.5	36.0	12.5	Frt.	18	475	1902	Alameda, Cal	San Francisco, Cal.
217869	LQRH	St. s.	Centurion	415	197	142.0	31.6	14.4	Tow.	20	1,000	1919	South Somerset, Mass	Houston, Tex.
125004	.....	St. p.	*Cepheus*	882	578	213.6	32.4	11.5	Pas.	21	900	1881	Chester, Pa	New York, N. Y.
200378	.....	St. s.	[12] CEPHEUS	4,551	3,451	416.0	50.0	24.0	Frt.	22	1,500	1903	West Bay City, Mich	Cleveland, Ohio.
217471	LPNG	St. s.	CERALVO	2,323	1,394	251.0	43.6	22.2	Frt.	27	1,250	1918	Duluth, Minn	New York, N. Y.
126327	.....	St. s.	Ceres	20	12	45.1	14.3	4.8	Oys.	2	45	1885	Norwalk, Conn	Do.
212620	.....	St. s.	Ceres	511	500	137.2	35.1	16.0	Frt.	6	275	1914	Wilmington, Del	Do.
217802	LQMR	St. s.	CEROSCO	2,323	1,394	251.0	43.6	22.2	Frt.	27	1,250	1919	Duluth, Minn	Do.
221144	MCPS	St. s.	CERRO-AZUL	8,876	5,540	480.5	66.0	36.8	Tnk.	48	4,300	1921	Chester, Pa	Los Angeles, Cal.
221129	MCPH	St. s.	CERRO EBANO	8,880	5,543	480.5	66.0	36.8	Tnk.	45	4,300	1921	.....do	Do.
217803	LQMS	St. s.	CERRO GARDO	2,347	1,420	251.0	43.6	22.2	Frt.	27	1,250	1919	Duluth, Minn	Do.
125903	JVGN	St. p.	*Cetus*	847	580	213.3	32.0	10.6	Pas.	21	1,605	1881	Philadelphia, Pa	New York, N. Y.
200374	.....	St. s.	[13] CETUS	4,720	3,282	416.0	50.0	28.0	Frt.	22	1,300	1903	Superior, Wis	Cleveland, Ohio.
206169	.....	St. s.	Chal McWilliams	168	114	90.5	26.0	11.6	Tow.	9	600	1909	Tottenville, N. Y	New York, N. Y.
217003	LNDS	St. s.	CHALLENGER	7,955	6,105	410.0	56.0	29.0	Frt.	45	2,600	1918	Alameda, Cal	San Francisco, Cal.
125768	JTNB	St. s.	[14] *Chalmette*	3,205	2,043	321.2	42.2	21.3	Pas.	50	1,500	1879	Philadelphia, Pa	New York, N. Y.
218075	LRDW	St. s.	CHAMBERINO	2,323	1,394	251.0	43.6	22.2	Frt.	41	1,250	1919	Duluth, Minn	Do.
217804	LQMT	St. s.	CHAMBLEE	2,323	1,394	251.0	43.6	22.2	Frt.	27	1,250	1919	.....do	Do.
210091	.....	*St. p.	Champ Clark	43	37	86.8	14.0	3.3	Frt.	5	50	1912	Mudds Landing, Ill	St. Louis, Mo.
127335	.....	St. s.	Champion	342	159	122.7	35.2	11.1	Wrk.	10	600	1899	Tottenville, N. Y	New York, N. Y.

[1] Formerly (*a* British st. s. Charters Towers. *b* Hawaiian st. s. San Mateo. *c* st. s. San Mateo. *d* st. s. Fred'k Luckenbach.)

[2] Formerly st. s. (*a* Gracie S. Ramsay. *b* Grace S. Ramsay.)

[3] Formerly st. s. M. Brash.

[4] Formerly st. s. Biloxi.

[5] Formerly st. s. Lake Greenwood.

[6] Formerly st. s. George W. Fenwick.

[7] Formerly *st. p. (*a* Mary Staples. *b* Philip Ford. *c* Henry Burke.)

[8] Formerly st. s. Wm. J. McCarthy.

[9] Formerly *st. p. Pioneer City.

[10] Formerly st. s. Baltic.

[11] Formerly st. s. John J. McWilliams.

[12] Formerly st. s. Frank W. Gilchrist.

[13] Formerly st. s. Henry S. Sill.

[14] Formerly st. s. J. S. Packard.

MERCHANT STEAM VESSELS OF THE UNITED STATES—Continued.

Official No.	Signal letters.	Rig.	Name of vessel.	Gross tonnage.	Net tonnage.	Length.	Breadth.	Depth.	Service.	Crew.	Indicated horsepower.	When built.	Where built.	Home port (where permanent document issues).
						Feet.	*Feet.*	*Feet.*						
206918	.....	St. s.	Champion	98	65	88.5	22.6	5.8	Tow.	4	400	1909	Hoquiam, Wash	Seattle, Wash.
127579	.....	*St. p.	Champion No. 3	66	66	98.9	25.7	3.5	Fer.	3	.....	1901	Mason City, W. Va	Pittsburgh, Pa.
207144	LBJD	St. s.	Chancellor	383	187	122.0	36.5	11.0	Tow.	8	550	1910	Tottenville, N. Y	New York, N. Y.
127094	.....	St. s.	Channing	51	28	60.3	17.0	7.6	Tow.	5	65	1895	Boston, Mass	Do.
218076	LRFB	St. s.	CHANTIER +⊙	2,323	1,394	251.0	43.6	22.2	Frt.	41	1,250	1919	Duluth, Minn	Do.
218070	LRDP	St. s.	CHAPAREL +⊙	2,323	1,394	251.0	43.6	22.2	Frt.	37	1,450	1919	.....do	Do.
200657	.....	*St. y.	Chaperon	98	98	110.0	24.0	4.5	Yot.	15	300	1904	Clinton, Iowa	Des Moines, Iowa.
214913	LHRO	St. s.	CHAPMAN BROS	472	321	135.8	35.6	12.6	Frt.	5	710	1917	Elizabethport, N. J	New York, N. Y.
219958	LWKS	St. s.	CHAPPAQUA +⊙	4,755	2,912	377.0	52.0	26.8	Frt.	51	2,500	1920	Shooters Island, N. Y	Do.
217805	LQMV	St. s.	CHAPPELL +⊙	2,323	1,394	251.0	43.6	22.2	Frt.	27	1,250	1919	Duluth, Minn	Do.
204509	KWHP	St. s.	[1] Charles Christenson	839	452	188.7	39.8	12.8	Frt.	21	600	1907	Winslow, Wash	San Francisco, Cal.
127365	.....	St. s.	CHAS. CLARKE	211	144	108.9	22.6	11.8	Frb.	12	600	1899	Camden, N. J	Galveston, Tex.
211352	.....	St. s.	CHARLES HEIDEN +⊙	717	446	151.5	35.2	14.6	Frt.	12	400	1913	Ecorse, Mich	Detroit, Mich.
92102	.....	St. s.	[2] Charles Horn	930	672	202.2	34.7	13.1	Frt.	17	600	1889	Sheboygan, Wis	Chicago, Ill.
203918	.....	St. s.	CHARLES HUBBARD	4,846	4,287	438.7	52.0	23.9	Frt.	22	2,000	1907	Toledo, Ohio	Oswego, N. Y.
126806	.....	St. s.	Charles Killam	24	12	48.8	13.5	6.0	Tow.	5	.....	1891	Bordentown, N. J	New York, N. Y.
212003	.....	St. s.	Charles L	34	22	61.8	16.6	7.7	Fsh.	6	125	1914	Erie, Pa	Erie, Pa.
214297	.....	St. s.	Charles Loesch	22	14	52.5	15.7	5.2	Fsh.	6	80	1916	....do	Do.
126621	.....	St. p.	*Charles Macalester*	624	462	195.0	30.0	10.6	Pas.	18	1,150	1890	Wilmington, Del	Washington, D. C.
145167	.....	St. s.	[3] *Charles McAllister*	136	68	94.0	21.3	10.4	Tow.	11	350	1878	Philadelphia, Pa	New York, N. Y.
126517	.....	St. s.	Charles McVea	331	263	123.0	24.1	10.0	Frt.	16	450	1888	Saugatuck, Mich	Milwaukee, Wis.
213073	.....	St. s.	Charles McNeill	69	47	61.7	18.5	8.8	Tow.	4	300	1915	Wilmington, Del	New York, N. Y.
1474	.....	St. s.	[4] Charles McWilliams	83	41	84.0	19.4	8.4	Tow.	9	300	1862	Philadelphia, Pa	Do.
213899	LFSR	St. s.	CHARLES PRATT +⊙	10,050	7,716	500.0	68.0	27.0	Tnk.	48	3,000	1916	Newport News, Va	Do.
205606	.....	St. s.	Chas. Reed	44	22	67.5	17.1	7.3	Fsh.	3	20	1908	Sandusky, Ohio	Erie, Pa.
126256	.....	St. s.	Charles Runyon	78	39	77.7	19.0	9.0	Tow.	5	275	1884	Tottenville, N. Y	New York, N. Y.
204077	.....	St. s.	Charles A. Fox	67	45	62.0	20.0	8.4	Tow.	5	225	1907	.....do	Do.
90858	.....	St. s.	[5] Charles A. Kennedy	40	20	72.5	16.9	6.2	Tow.	4	.....	1876	Chester, Pa	Newark, N. J.
203387	KVNR	St. s.	[6] Charles A. McCaffrey	197	134	101.1	25.0	12.0	Frt.	10	600	1900	Noank, Conn	New York, N. Y.
208135	.....	St. s.	Charles A. Potter	24	17	56.5	14.2	6.2	Fsh.	3	45	1910	Ashtabula, Ohio	Sandusky, Ohio.
126381	.....	St. s.	*Charles A. Schultz*	25	16	54.5	15.2	5.2	Fer.	2	50	1880	Newburgh, N. Y	Albany, N. Y.
150673	.....	St. s.	[7] Chas. C. Wing	26	13	50.2	15.0	6.3	Tow.	3	75	1894	Poughkeepsie, N. Y	Buffalo, N. Y.
212716	LDVF	St. s.	[8] CHARLES E. HARWOOD ⊙	2,990	1,738	320.0	45.1	26.3	Tnk.	37	1,000	1913	Walker on Tyne, Eng	Los Angeles, Cal.
204016	.....	St. s.	CHARLES E. WILLIAMS	98	67	75.4	21.0	10.5	Tow.	6	500	1907	Ferrysburg, Mich	Duluth, Minn.
85718	.....	St. s.	[9] Charles F. Allen +⊙	31	15	58.8	14.6	5.5	Tow.	3	100	1882	Rondout, N. Y	Oswego, N. Y.
76966	.....	St. s.	[10] Charles F. Bickel	32	16	53.8	15.0	6.2	Tow.	4	100	1891	Jersey City, N. J	New York, N. Y.
125974	.....	St. s.	[11] Chas. F. Glew	26	18	52.0	14.6	5.4	Tow.	5	140	1881	Lockport, N. Y	Grand Haven, Mich.
221842	.....	*St. p.	CHARLES F. RICHARDSON	803	544	207.0	45.0	6.5	Tow.	40	1,500	1921	Hays, Pa	Pittsburgh, Pa.
126653	.....	St. s.	Charles H. Bradley +⊙	804	624	201.0	37.0	13.6	Frt.	13	800	1890	West Bay City, Mich	Port Huron, Mich.
220711	MBRG	St. s.	CHARLES H. CRAMP +⊙	6,220	3,812	404.6	53.9	26.2	Frt.	43	3,000	1920	Philadelphia, Pa	Philadelphia, Pa.
127290	.....	*St. p.	Chas. H. Hamilton	595	297	190.0	38.0	5.5	Pas.	32	240	1897	St. Michael, Alaska	St. Michael, Alaska.
85636	.....	St. s.	[12] Charles J. Baker	19	9	52.5	13.0	6.5	Tow.	4	100	1880	Baltimore, Md	Baltimore, Md.
201054	KTFC	St. s.	Charles J. Colonna	248	101	124.4	22.0	10.5	Fsh.	8	450	1904	Berkley, Va	Reedville, Va.
127449	.....	St. s.	[13] Chas. J. Davis	40	27	60.0	16.2	7.0	Tow.	5	100	1900	New Baltimore, N. Y	New York, N. Y.
214499	.....	St. s.	[14] CHARLES L. HUTCHINSON +⊙	7,215	5,505	580.0	58.0	32.0	Frt.	33	2,000	1916	Superior, Wis	Cleveland, Ohio.
217130	LNMB	St. s.	CHARLES M. EVEREST ⊙	5,372	3,238	411.6	53.4	31.2	Tnk.	10	2,600	1918	Wilmington, Cal	New York, N. Y.
208515	.....	St. s.	Charles M. Greiner	45	27	67.2	18.4	7.0	Tow.	4	300	1911	Portland, Oreg	Portland, Oreg.
140895	.....	St. s.	[15] Charles M. Helmer	141	110	95.4	17.3	8.8	Tow.	4	120	1887	Lockport, N. Y	Rochester, N. Y.
211740	.....	St. s.	Charles M. Hyttel	62	42	61.0	15.0	9.0	Fsh.	6	78	1913	Sturgeon Bay, Wis	Milwaukee, Wis.
127752	.....	St. s.	CHARLES M. WARNER	3,812	2,733	370.0	48.0	24.0	Pas.	21	1,200	1903	Chicago, Ill	Oswego, N. Y.
127516	.....	St. s.	Charles M. Whitlock	49	31	82.6	14.7	4.0	Pas.	33	.....	1901	Point Caswell, N. C	Wilmington, N. C.
204306	.....	St. s.	CHARLES O. JENKINS	6,285	4,827	504.0	54.2	31.0	Frt.	25	1,650	1907	Wyandotte, Mich	Cleveland, Ohio.
213038	.....	St. s.	CHARLES P. CRAWFORD	171	116	97.4	23.9	11.6	Tow.	7	700	1915	Port Richmond, N. Y	New York, N. Y.
211689	LDGP	St. s.	Charles P. Greenough	296	145	128.5	27.4	15.3	Tow.	14	900	1913	Rockland, Me	Boston, Mass.
126909	.....	St. s.	[16] Chas. P. Kuper	51	25	62.5	17.9	8.0	Tow.	4	150	1892	Tottenville, N. Y	New York, N. Y.
126898	.....	St. s.	Charles P. Stricker	22	15	56.8	13.5	6.2	Fsh.	3	60	1892	Buffalo, N. Y	Port Huron, Mich.
213612	.....	St. s.	[17] Chas. R. Norman	165	92	83.2	29.2	9.8	Frt.	6	350	1915	West New Brighton, N. Y	New York, N. Y.
125155	.....	St. s.	Charles R. Stone	55	27	75.0	18.0	7.6	Tow.	5	150	1873	Philadelphia, Pa	Do.
202899	.....	St. s.	CHARLES S. HEBARD +⊙	6,291	4,854	504.0	54.0	30.0	Frt.	24	1,600	1906	Cleveland, Ohio	Cleveland, Ohio.
201283	.....	St. s.	Charles T. Gallagher	90	52	85.4	21.8	9.8	Tow.	6	345	1904	South Portland, Me	Boston, Mass.
201711	.....	St. s.	[18] Charles Henry McWilliams.	151	110	93.7	25.5	10.3	Tow.	10	900	1905	Tottenville, N. Y	New York, N. Y.
215691	.....	St. p.	Charles Henry Stone	27	21	64.8	19.0	3.2	Fer.	1	35	1917	Point Pleasant, W. Va	Pittsburgh, Pa.
214165	.....	St. p.	Charles Van Damme	789	551	152.8	36.9	11.2	Frt.	6	300	1916	Benicia, Cal	San Francisco, Cal.
126619	.....	St. s.	[19] Charleston	141	106	92.9	17.7	9.2	Cnl.	2	100	1890	Buffalo, N. Y	New York, N. Y.
126201	.....	St. s.	Charley Ferris	54	27	69.3	17.0	8.8	Tow.	7	280	1884	Oswego, N. Y	Duluth, Minn.

[1] Formerly st. s. Shna-Yak.
[2] Formerly st. s. Marion.
[3] Formerly st. s. Transfer No. 1.
[4] Formerly st. s. Alert.
[5] Formerly st. s. Mary Ann.
[6] Formerly st. s. P. J. T. Co. No. 7.
[7] Formerly st. s. Preston E. Andrews.
[8] Formerly British st. s. Charles E. Harwood.
[9] Formerly st. s. George C. Preston.
[10] Formerly (a) st. s. J. and J. McCarthy. (b) st. s. Frankie. (c) st. s. Success.
[11] Formerly st. s. Charles C. Ryan.
[12] Formerly st. s. George J. Norris.
[13] Formerly st. s. Chas. J. Reno.
[14] Formerly st. s. Sir Trevor Dawson.
[15] Formerly st. s. Lady Wimett.
[16] Formerly st. s. C. Offerman.
[17] Formerly st. s. G. W. Lothbridge.
[18] Formerly st. s. (a) William J. Dalley. (b) Cristobal. (c) Phoenix.
[19] Formerly st. o. bt. Carrie Stewart.

MERCHANT STEAM VESSELS OF THE UNITED STATES—Continued.

Official No.	Signal letters.	Rig.	Name of vessel.	Gross tonnage.	Net tonnage.	Length.	Breadth.	Depth.	Service.	Crew.	Indicated horsepower.	When built.	Where built.	Home port (where permanent document issues).
						Feet.	*Feet.*	*Feet.*						
200047	.....	St.s.	Charlie	10	5	43.0	11.0	5.0	Frt.	1	60	1903	St. George, Me	Portland, Me.
125314	.....	St.s.	Charlie Lawrence	48	24	74.0	17.3	7.2	Tow.	4	196	1874	Philadelphia, Pa	Albany, N. Y.
22380	.....	St.s.	[1] Charlie O. Smith	63	39	74.0	17.0	8.3	Tow.	4	250	1863	Cleveland, Ohio	Grand Haven, Mich.
127071	KMFP	St.y.	Charlietta	17	12	55.2	11.0	5.7	Yct.	3	.....	1895	Nyack, N. Y.	Cape Vincent, N. Y.
217253	LNVK	St.s.	CHARLOT ⊕⊙	3,286	2,002	324.0	46.2	25.0	Frt.	37	2,500	1918	Newark, N. J.	Newark, N. J.
127461	.....	*St.p.	Charlotte	171	171	160.0	31.0	4.0	Drg.	14	.....	1900	Brownsville, Pa	Pittsburgh, Pa.
209920	.....	St.s.	Charlotte	41	28	62.0	17.6	6.6	Tow.	4	110	1912	Erie, Pa	Erie, Pa.
210308	.....	St.s.	Charlotte	39	27	63.3	16.8	5.2	Tow.	4	75	1912	Buffalo, N. Y	Buffalo, N.Y.
212853	LDQB	St.s.	[2] CHARLTON HALL ⊙	5,631	4,123	400.0	50.0	27.2	Frt.	43	2,200	1907	Port Glasgow, Scotland	New York, N. Y.
5521	.....	St.s.	Charm	47	23	66.0	17.0	7.0	Tow.	4	50	1868	Philadelphia, Pa	Do.
126598	.....	*St.p.	Charon	97	97	110.0	30.0	3.4	Fer.	6	75	1889	Brownsville, Pa	Pittsburgh, Pa.
220803	MBVJ	St.s.	CHATEAU THIERRY ⊕	7,555	3,903	436.9	58.2	26.4	Pas.	104	6,000	1920	Hog Island, Pa	Philadelphia, Pa.
126487	.....	St.p.	CHATEAUGAY	742	576	196.0	29.7	9.4	Pas.	23	1,000	1888	Shelburne, Vt	Burlington, Vt.
96148	.....	St.s.	[3] CHATHAM	1,266	833	219.2	40.2	16.7	Fer.	7	750	1891	Newburgh, N. Y	New York, N. Y.
207695	.....	St.s.	CHATTANOOGA	47	32	61.0	16.0	8.0	Fsh.	12	55	1910	Lorain, Ohio	Chicago, Ill.
217996	LQWR	St.s.	CHATTANOOGA ⊕⊙	3,545	2,179	324.0	46.2	25.0	Frt.	37	1,500	1919	Newark, N. J.	Newark, N. J.
221643	MDFN	St.s.	CHATTANOOGA CITY ⊕⊙	5,686	3,450	424.2	56.2	26.5	Frt.	49	3,500	1921	Chickasaw, Ala	New York, N. Y.
76922	.....	St.s.	[4] CHAUTAUQUA	1,372	932	200.6	45.8	15.9	Fer.	6	800	1891	Philadelphia, Pa	Do.
218040	LRCQ	St.s.	CHAUTAUQUA ⊕⊙	2,323	1,394	251.0	43.6	22.2	Frt.	41	1,250	1919	Duluth, Minn	Duluth, Minn.
220866	MCBQ	St.s.*	CHAUMONT ⊕⊙	7,555	3,908	436.9	58.2	26.4	Pas.	104	6,000	1920	Hog Island, Pa	Philadelphia, Pa.
216589	LMFD	St.s.	CHEBAULIP ⊕⊙	4,839	3,588	380.6	53.1	27.0	Frt.	48	2,500	1918	Tacoma, Wash	Seattle, Wash.
127693	KSBL	St.s.	CHEEKTOWAGA	331	166	126.3	24.7	15.3	Tow.	12	500	1902	Port Richmond, N. Y	Perth Amboy, N. J.
127527	KQSP	St.s.	Chehalis	663	421	183.3	37.5	14.8	Frt.	18	675	1901	Fairhaven, Cal	San Francisco, Cal.
126929	KLJC	St.s.	Chelsea	564	416	140.4	34.2	10.8	Pas.	22	675	1892	Wilmington, Del	New London, Conn.
135980	.....	St.s.	[5] *Chelsea*	142	71	104.5	21.5	8.6	Tow.	10	550	1888	Philadelphia, Pa	New York, N. Y.
127346	.....	St.s.	CHELTENHAM	113	77	84.3	19.0	9.2	Tow.	5	200	1899	....do	Philadelphia, Pa.
219022	LTFC	St.s.	CHEPADOA ⊕⊙	0,035	4,475	402.4	53.1	32.0	Frt.	44	2,800	1919	Seattle, Wash	Seattle, Wash.
125638	.....	St.s.	[6] *Cherokee*	40	20	68.0	16.2	7.6	Tow.	4	250	1877	Baltimore, Md	Philadelphia, Pa.
126391	KDNP	St.s.	*Cherokee* ⊙	2,550	1,966	264.0	43.0	18.8	Frt.	50	1,293	1886	Philadelphia, Pa	New York, N. Y.
210246	.....	*St.p.	Cherokee	741	609	179.2	40.2	7.0	Frt.	12	400	1912	Oakland, Cal	San Francisco, Cal.
216476	.....	*St.p.	Cherokee	134	112	132.0	20.0	5.0	Pas.	12	65	1916	Gadsden, Ala	Savannah, Ga.
216828	LMRF	St.s.	Cheron ⊕	2,543	1,502	266.8	46.2	24.0	Frt.	40	1,600	1918	Tacoma, Wash	Tacoma, Wash.
127757	.....	St.s.	Chesapeake	145	83	125.0	19.6	8.5	Fsh.	8	250	1903	Baltimore, Md	Reedville, Va.
201320	.....	*St.p.	Chesapeake	223	223	116.4	41.8	5.7	Fer.	4	150	1902	Point Pleasant, W. Va	Louisville, Ky.
212448	.....	St. p.	Cheslyme	50	32	54.3	26.6	3.5	Fer.	1	50	1914	New London, Conn	Hartford, Conn.
4994	.....	St.s.	Chester	89	60	85.0	19.4	7.0	Frt.	7	78	1906	Chester, Pa	Philadelphia, Pa.
126510	.....	St.s.	[7] CHESTER	353	240	150.0	33.9	5.4	Tow.	22	754	1888	Dubuque, Iowa	New York, N. Y.
127620	.....	St.s.	CHESTER	419	285	140.5	27.0	9.7	Frt.	9	400	1902	Chester, Pa	Philadelphia, Pa.
204938	.....	St.s.	CHESTER	263	179	100.2	30.4	11.4	Frt.	5	350	1908	Port Richmond, N. Y	New York, N. Y.
220397	MBDQ	St.s.	CHESTER KIWANIS ⊕⊙	5,502	3,393	400.7	54.2	30.4	Frt.	46	3,000	1920	Chester, Pa	Philadelphia, Pa.
215878	LJMK	St.s.	CHESTER SUN ⊙	6,669	4,091	429.3	59.2	31.4	Tnk.	37	2,500	1918	....do	Do.
219407	LVDK	St.s.	CHESTER VALLEY ⊕⊙	5,590	3,453	390.0	54.2	27.8	Frt.	40	2,500	1919	Hog Island, Pa	Do.
127379	.....	St.s.	CHESTER W. CHAPIN ⊙	2,868	1,822	312.0	64.0	16.9	Pas.	82	4,200	1899	Sparrows Point, Md	New London, Conn.
215976	LJQG	St.s.	CHESTNUT HILL ⊕⊙	4,935	2,970	364.9	51.0	29.5	Tnk.	56	2,400	1918	Gloucester, N. J	Philadelphia, Pa.
217623	LQBR	St.s.	CHETOPA ⊕⊙	3,515	2,179	324.0	46.2	25.0	Frt.	37	1,500	1918	Newark, N. J	Newark, N. J.
217111	LNKF	St.s.	Chilblabos ⊕	2,551	1,528	267.3	46.0	23.6	Frt.	41	1,400	1918	Portsmouth, N. H	Portland, Me.
80901	.....	St.s.	[8] Chicago	78	12	81.4	18.2	7.0	Frb.	12	325	1882	West Bay City, Mich	Chicago, Ill.
123309	.....	St.s.	*Chicago*	88	44	82.7	19.0	9.2	Tow.	7	318	1885	Camden, N. J	Baltimore, Md.
127509	.....	St.s.	CHICAGO	766	521	193.3	46.0	15.3	Fer.	7	700	1901	Port Richmond, N. Y	New York, N. Y.
127590	.....	St.s.	CHICAGO	3,195	2,546	324.2	44.0	14.0	Frt.	21	1,612	1901	Buffalo, N. Y	Buffalo, N. Y.
204943	.....	St.s.	CHICAGO ⊙	419	129	139.0	24.6	15.6	Fsh.	50	600	1908	Seattle, Wash	Seattle, Wash.
217486	LPQC	St.s.	CHICAGO BRIDGE ⊕⊙	3,289	2,004	324.0	46.2	25.0	Frt.	37	1,600	1918	Newark, N. J	Newark, N. J.
3968	.....	St.s.	[9] CHICAGO HARBOR NO. 4	58	39	63.3	17.5	9.0	Tow.	3	100	1903	Ferrysburg, Mich	Chicago, Ill.
130927	.....	St.y.	[10] Chichota	27	18	75.7	10.7	5.3	Yct.	5	150	1901	Bristol, R. I	New York, N. Y.
219783	LWCM	St.s.	CHICKAMAUGA ⊕⊙	3,853	2,376	333.8	48.0	24.9	Frt.	29	2,000	1920	Jacksonville, Fla	Jacksonville, Fla.
219116	LTJP	St.s.	CHICKASAW ⊕⊙	4,948	3,023	390.0	54.2	27.6	Frt.	43	2,500	1919	Hog Island, Pa	Philadelphia, Pa.
219875	LWHC	St.s.	CHICKASAW CITY ⊙	6,081	3,749	395.5	55.0	31.4	Frt.	56	2,800	1920	Chickasaw, Ala	New York, N. Y.
219208	LTPQ	St.s.	CHICOMICO ⊕⊙	6,032	4,457	402.4	53.1	32.0	Frt.	48	2,800	1919	Seattle, Wash	Seattle, Wash.
206433	.....	St.s.	[11] CHICORA ⊕	297	171	124.5	33.0	8.0	Fer.	8	200	1909	Buffalo, N. Y	Buffalo, N. Y.
126961	KLRF	St.s.	Chief	230	122	112.5	25.0	11.2	Tow.	16	600	1893	Wilmington, Del	Port Arthur, Tex.
207657	.....	St.s.	Chief	34	19	59.0	16.6	6.4	Tow.	2	250	1910	Fairhaven, Cal	San Francisco, Cal.
213686	.....	St.s.	Chief	25	17	44.5	12.6	5.6	Fsh.	4	20	1915	Sturgeon Bay, Wis	Port Huron, Mich.
209235	.....	St.s.	CHIEF WAWATAM	2,990	1,793	338.8	62.0	20.7	Fer.	35	4,500	1911	Toledo, Ohio	Grand Haven, Mich.
127631	.....	St.s.	Chignik	16	6	48.0	12.5	4.6	Tow.	1	75	1902	San Francisco, Cal	San Francisco, Cal.
221969	.....	*St.p.	Chilhowee	75	75	101.5	20.5	2.5	Tow.	7	65	1908	Jeffersonville, Ind	Chattanooga, Tenn.
127522	KRGT	St.s.	Chilkat	172	98	115.5	24.0	10.5	Frt.	23	250	1901	San Francisco, Cal	San Francisco, Cal.
127262	KNLT	St.s.	[12] CHINA ⊙	5,060	3,186	440.4	48.1	32.8	Pas.	176	5,500	1889	Govan, Scotland	Do.
220680	MBQG	St.s.	CHINA ARROW ⊕⊙	8,403	5,228	468.3	62.7	32.0	Tnk.	43	3,200	1920	Quincy, Mass	New York, N. Y.
212766	LDVT	St.s.	[13] CHINAMPA	7,057	4,533	426.8	54.4	30.4	Tnk.	100	2,800	1903	Jarrow, England	Do.
212892	LFCK	St.s.	[14] CHINCHA ⊙	6,371	3,952	403.0	52.3	26.8	Frt.	39	2,500	1912	Sunderland, England	Do.

[1] Formerly st. s. S. S. Rumage.
[2] Formerly British st. Charlton Hall.
[3] Formerly st. s. Hamburg.
[4] Formerly st. s. John G. McCullough.
[5] Formerly st.s. {a E. L. Levy. b Mary F. Scully.
[6] Formerly st. s. Camilla.
[7] Formerly *st. p. Cherokee.
[8] Formerly st. s. W. H. Alley.
[9] Formerly st. s. Bonito.
[10] Formerly st. y. Niagara III.
[11] Formerly st. s. Favorite.
[12] Formerly {a British st. s. China. b Hawaiian st. s. China.
[13] Formerly {a German st. s. Prometheus. b st. s. Cushing.
[14] Formerly British st. s. Chincha.

MERCHANT STEAM VESSELS OF THE UNITED STATES—Continued.

Official No.	Signal letters.	Rig.	Name of vessel.	Gross tonnage.	Net tonnage.	Length.	Breadth.	Depth.	Service.	Crew.	Indicated horsepower.	When built.	Where built.	Home port (where permanent document issues).
						Feet.	*Feet.*	*Feet.*						
127738	.....	*St. p.	Chinega	188	167	111.0	25.0	5.0	Frt.	4	125	1903	San Francisco, Cal.	San Francisco, Cal.
126542	.....	St. s.	Chinook	21	10	59.0	14.5	4.3	Fsh.	3	.....	1899	Astoria, Ore.	Seattle, Wash.
218149	LRHJ	St. s.	CHIPCHUNG	6,163	4,630	402.6	53.0	32.0	Frt.	39	2,800	1919	Oakland, Cal.	San Francisco, Cal.
208343	.....	*St. p.	Chipola	50	50	93.6	21.6	3.7	Pas.	7	100	1911	Apalachicola, Fla.	Apalachicola, Fla.
127440	KVRW	St. s.	CHIPPEWA	1,111	644	200.0	34.4	19.8	Pas.	24	1,000	1900	Toledo, Ohio	Seattle, Wash.
201920	KTSQ	St. s.	CHIPPEWA	2,696	2,155	275.9	40.1	19.5	Frt.	29	1,200	1905	Philadelphia, Pa.	New York, N. Y.
206249	.....	St. p.	[1] *Chippewa*	452	285	198.0	28.0	10.0	Pas.	4	800	1884	Buffalo, N. Y.	Marquette, Mich.
220783	MBTL	St. s.	CHIPPEWA	2,309	1,440	251.0	43.6	22.2	Frt.	42	1,200	1920	Wyandotte, Mich.	Detroit, Mich.
215580	LHTP	St. s.	CHOCTAW	2,086	1,277	249.6	43.6	18.2	Frt.	30	1,300	1917	Chicago, Ill.	New York, N. Y.
126161	.....	St. s.	Choptank	346	282	126.5	25.2	8.5	Pas.	23	225	1883	Baltimore, Md.	Baltimore, Md.
213700	.....	*St. p.	Chris Greene	99	99	132.4	26.4	4.0	Pas.	1	180	1915	Point Pleasant, W. Va.	Cincinnati, Ohio.
220118	KVGM	St. s.	[2] CHRISTABEL	263	124	146.9	22.0	12.5	Plt.	21	550	1893	Glasgow, Scotland	Savannah, Ga.
81265	.....	St. s.	[3] Christine	33	16	59.7	15.8	7.1	Tow.	4	.....	1890	Athens, N. Y.	Newark, N. J.
127583	.....	St. s.	CHRISTOPHER	4,260	3,137	410.0	48.0	24.0	Frt.	20	1,500	1901	West Superior, Wis.	Chicago, Ill.
126952	.....	St. s.	CHRISTOPHER COLUMBUS	1,511	945	362.0	42.0	24.0	Pas.	25	2,800	1893	Superior, Wis.	Duluth, Minn.
127285	.....	St. s.	Christopher Columbus	41	19	75.0	18.5	7.0	Fsh.	3	150	1898	San Francisco, Cal.	San Francisco, Cal.
126803	.....	St. s.	CINCINNATI	1,255	927	193.2	46.5	15.4	Fer.	10	650	1891	Elizabeth, N. J.	New York, N. Y.
207651	.....	St. s.	CINCINNATI	47	32	61.0	16.0	8.0	Fsh.	12	55	1910	Lorain, Ohio	Chicago, Ill.
219349	.....	*St. p.	Cinderella	45	45	81.4	19.5	2.3	Frt.	10	45	1919	Hermann, Mo	St. Louis, Mo.
219208	LTSP	St. s.	CIRCINUS	5,642	3,478	410.0	54.2	27.6	Frt.	44	2,800	1919	Portland, Oreg.	New York, N. Y.
126787	.....	St. s.	CISCOE	15	8	44.7	12.8	4.7	Tow.	3	57	1891	Cleveland, Ohio	Cleveland, Ohio.
208124	.....	St. p.	*City Ice Boat No. 2*	471	296	185.7	30.3	12.5	Ice.	20	1,800	1868	Philadelphia, Pa.	Philadelphia, Pa.
91867	.....	St. s.	[4] City Point	141	96	78.7	24.2	7.1	Oys.	7	100	1886	Stratford, Conn.	Greenport, N. Y.
219600	LVPN	St. s.	CITY OF ALAMEDA	7,044	4,351	435.0	56.0	32.0	Tnk.	44	3,100	1920	Alameda, Cal.	San Francisco, Cal.
219571	LVNF	St. s.	CITY OF ALMA	5,530	3,401	400.7	54.2	30.4	Frt.	39	3,500	1920	Harriman, Pa.	Philadelphia, Pa.
219259	LTSD	St. s.	CITY OF ALTON	5,590	3,453	390.0	54.2	27.8	Frt.	43	2,500	1919	Hog Island, Pa.	Do.
203193	.....	St. s.	[5] City of Angeles	258	191	128.1	21.3	8.6	Frt.	16	500	1906	Terminal Island, Cal.	Seattle, Wash.
211709	.....	St. s.	CITY OF ANNAPOLIS	1,923	1,127	261.6	53.1	14.1	Pas.	40	2,500	1913	Sparrows Point, Md.	Baltimore, Md.
130718	.....	*St. p.	[6] City of Ashland	84	84	103.0	26.8	4.5	Fer.	3	142	1896	Marietta, Ohio	Louisville, Ky.
201103	KTFN	St. s.	CITY OF ATLANTA	5,433	4,111	377.5	49.0	16.8	Frt.	51	5,000	1904	Chester, Pa.	Savannah, Ga.
125868	JVBF	St. s.	*City of Augusta*	2,869	1,929	302.0	40.2	17.0	Pas.	44	2,400	1880	.....do.....	Do.
208378	LBTG	St. s.	CITY OF BALTIMORE	2,379	1,617	297.5	46.5	16.2	Pas.	53	2,750	1911	Sparrows Point, Md.	Baltimore, Md.
127029	KLWN	St. p.	City of Bangor	1,661	1,113	277.0	38.0	14.2	Pas.	99	1,600	1894	Boston, Mass.	Boston, Mass.
127131	.....	St. s.	CITY OF BANGOR	4,202	3,058	445.5	44.8	23.0	Frt.	20	1,233	1896	West Bay City, Mich.	Duluth, Minn.
214602	.....	*St. p.	CITY OF BATON ROUGE	169	169	115.2	28.0	7.2	Fer.	5	200	1916	Jeffersonville, Ind.	New Orleans, La.
204332	.....	*St. p.	City of Beardstown	52	52	92.5	16.0	3.8	Tow.	5	120	1907	Beardstown, Ill.	Peoria, Ill.
200910	.....	St. p.	CITY OF BENTON HARBOR	1,286	811	251.8	36.5	14.4	Pas.	72	3,000	1904	Toledo, Ohio	Chicago, Ill.
219539	LVMB	St. s.	CITY OF BERKELEY	6,039	3,746	402.5	53.0	32.0	Frt.	44	2,800	1920	Oakland, Cal.	San Francisco, Cal.
200689	.....	St. s.	City of Bluffton	48	30	70.3	17.3	4.9	Pas.	5	100	1904	Pritchardville, S. C.	Savannah, Ga.
93135	.....	St. s.	[7] City of Bremerton	510	346	167.4	48.0	13.7	Frt.	26	1,400	1901	Everett, Wash.	Seattle, Wash.
126380	.....	St. p.	City of Brockton	2,771	1,911	271.2	43.4	18.1	Frt.	33	2,250	1886	Chelsea, Mass.	Fall River, Mass.
127132	.....	St. p.	CITY OF BUFFALO	2,940	1,604	340.3	43.7	17.0	Pas.	96	5,500	1898	Wyandotte, Mich.	Cleveland, Ohio.
211603	.....	St. p.	City of Burnside	161	161	140.5	21.1	4.4	Pas.	14	200	1916	Burnside, Ky.	Louisville, Ky.
214055	.....	St. s.	CITY OF CAMDEN	730	414	192.9	32.0	10.6	Pas.	25	1,450	1916	Wilmington, Del.	Wilmington, Del.
126844	.....	St. s.	City of Carrabelle	12	6	41.2	12.7	4.8	Tow.	6	30	1892	Carrabelle, Fla.	Apalachicola, Fla.
157279	.....	St. s.	[8] City of Cheboygan	247	163	98.0	29.9	10.0	Pas.	6	425	1890	Cleveland, Ohio	Port Huron, Mich.
126493	.....	St. s.	*City of Chester*	611	327	185.5	28.0	9.0	Pas.	23	950	1888	Wilmington, Del.	Wilmington, Del.
204080	.....	St. p.	[9] CITY OF CLEVELAND III.	4,568	2,403	390.0	54.2	22.3	Pas.	146	6,000	1907	Wyandotte, Mich.	Detroit, Mich.
222110	.....	St. s.	City of Clinton	57	39	57.8	22.8	8.2	Fer.	2	100	1922	Clinton, Wash.	Seattle, Wash.
202271	.....	*St. p.	City of Columbia	189	127	126.0	29.2	6.0	Frt.	10	.....	1905	Columbia, S. C.	Georgetown, S. C.
200840	KTBS	St. s.	CITY OF COLUMBUS	5,433	4,111	377.5	49.0	15.8	Pas.	67	5,000	1904	Chester, Pa.	Savannah, Ga.
221006	MCJS	St. s.	CITY OF DALHART	5,841	3,750	401.9	54.2	31.3	Frt.	45	2,800	1921	Tampa, Fla.	Tampa, Fla.
204851	.....	*St. p.	[10] City of Dardanelle	59	59	94.5	20.7	4.4	Fer.	13	125	1907	Catlettsburg, Ky.	St. Louis, Mo.
120546	.....	St. p.	[11] CITY OF DETROIT II	1,919	1,454	286.6	40.8	14.0	Pas.	75	2,800	1889	Wyandotte, Mich.	Detroit, Mich.
209571	.....	St. p.	CITY OF DETROIT III	6,061	3,328	455.8	55.5	22.5	Pas.	200	9,000	1912	.....do.....	Do.
220962	MCHF	St. s.	CITY OF ELWOOD	6,171	3,797	395.5	55.0	31.4	Frt.	41	2,800	1920	New Orleans, La.	New Orleans, La.
127242	.....	St. p.	CITY OF ERIE	2,498	1,280	316.0	44.0	18.0	Pas.	100	2,200	1898	Wyandotte, Mich.	Cleveland, Ohio.
218018	LRBQ	St. s.	CITY OF EUREKA	6,280	3,912	410.0	54.2	27.6	Frt.	43	2,500	1919	Portland, Oreg.	Portland, Oreg.
127055	KMCQ	St. s.	CITY OF EVERETT	2,595	1,939	346.0	42.1	22.9	Tnk.	27	2,300	1894	Everett, Wash.	New York, N. Y.
218682	LSGQ	St. s.	CITY OF FAIRBURY	5,753	3,562	390.0	54.2	27.6	Frt.	43	2,500	1919	Hog Island, Pa.	Philadelphia, Pa.
126088	.....	St. p.	City of Fall River	2,633	1,722	262.0	42.4	17.3	Frt.	35	2,000	1883	Chelsea, Mass.	Fall River, Mass.
219614	LVPW	St. s.	CITY OF FLINT	4,963	3,033	390.0	54.2	27.8	Frt.	39	2,500	1920	Hog Island, Pa.	Philadelphia, Pa.
220347	MBCK	St. s.	CITY OF FORT WORTH	6,501	4,016	395.3	55.1	31.4	Frt.	42	2,800	1920	Wilmington, N. C.	Wilmington, N. C.
220564	MBJT	St. s.	CITY OF FREEPORT	4,469	628	340.1	49.2	28.7	Tnk.	44	1,800	1920	Baltimore, Md.	Baltimore, Md.
120139	KBLV	St. s.	City of Gloucester	560	395	142.5	28.0	11.6	Pas.	23	500	1883	Brooklyn, N. Y.	Boston, Mass.

[1] Formerly U. S R. C. st. p. Fessenden.
[2] Formerly {a British st. y. Christabel. b St. y Christabel. c U. S. S. Christabel.
[3] Formerly st. s. Wm. H. Walker.
[4] Formerly st. s. Mikado.
[5] Formerly st. s. City of Long Beach.
[6] Formerly *st. p. Nina Paden.
[7] Formerly st. s. {a Majestic. b Whatcom.
[8] Formerly st. s. Duluth.
[9] Formerly st. p. City of Cleveland.
[10] Formerly *st. p. Enquirer.
[11] Formerly st. p. City of Detroit.

MERCHANT STEAM VESSELS OF THE UNITED STATES—Continued.

Official No.	Signal letters.	Rig.	Name of vessel.	Gross tonnage.	Net tonnage.	Length.	Breadth.	Depth.	Service.	Crew.	Indicated horsepower.	When built.	Where built.	Home port (where permanent document issues).
						Feet.	*Feet.*	*Feet.*						
210065	.....	St. s.	CITY OF GRAND RAPIDS. ✚	3,061	1,572	291.0	48.0	27.0	Pas.	75	4,000	1912	Cleveland, Ohio.....	Chicago, Ill.
126988	.....	St. p.	[1] CITY OF HOLLAND.....	1,749	1,277	266.0	69.2	13.4	Pas.	77	2,400	1893	Wyandotte, Mich.....	Do.
215456	LHQT	St. s.	[2] CITY OF HONOLULU.....	10,088	6,240	523.0	60.1	34.8	Frt.	236	8,000	1896	Stettin, Germany.....	New York, N. Y.
127467	.....	*St. p.	City of Huntington.....	58	58	84.3	26.8	3.6	Fer.	2	102	1900	Middleport, Ohio.....	Cincinnati, Ohio.
130368	.....	*St. p.	[3] City of Huntington.....	75	75	115.0	25.0	3.5	Fer.	8	.....	1887	Madison, Ind.....	Pittsburgh, Pa.
126081	.....	St. p.	*City of Jacksonville*.....	459	395	160.5	32.5	6.6	Pas.	31	300	1882	Wilmington, Del.....	New York, N. Y.
219745	LVWQ	St. s.	CITY OF JOLIET..... ✚	6,501	4,016	395.3	55.1	31.4	Frt.	43	2,800	1920	Wilmington, N. C.....	Wilmington, N. C.
220116	LWQG	St. s.	CITY OF LONGBEACH.....	3,545	2,179	324.0	46.2	25.0	Frt.	40	1,600	1920	Mobile, Ala.....	Mobile, Ala.
215453	LHQP	St. s.	[4] CITY OF LOS ANGELES.....	12,642	6,992	560.4	62.3	19.9	Frt.	189	4,192	1899	Danzig, Germany.....	Los Angeles, Calif.
127035	KLWV	St. s.	CITY OF LOWELL....✚⊙	2,975	1,877	322.3	49.7	17.7	Pas.	92	4,500	1894	Bath, Me.....	New London, Conn.
200755	.....	St. s.	City of Manette.....	14	9	45.6	10.6	3.2	Fsh.	2	40	1904	South Seattle, Wash..	Seattle, Wash.
126614	.....	St. s.	City of Marquette....✚	341	295	114.2	25.3	9.1	Pas.	13	268	1890	Manitowoc, Wis.....	Milwaukee, Wis.
215138	.....	*St. p.	City of Martinez.....	819	516	150.8	35.6	12.9	Fer.	6	250	1917	Pittsburg, Cal.....	San Francisco, Cal.
127731	LVJR	St. s.	[5] CITY OF MIAMI.....✚⊙	1,879	1,010	247.7	40.3	21.7	Pas.	71	2,000	1903	Toledo, Ohio.....	Wilmington, Del.
207362	LBKQ	St. s.	CITY OF MONTGOMERY. ✚⊙	5,425	4,025	371.6	49.7	15.4	Pas.	72	2,300	1910	Newport News, Va.....	Savannah, Ga.
126338	.....	*St. p.	City of Nauvoo.....	56	56	89.0	21.0	3.6	Fer.	3	51	1885	Rock Island, Ill.....	Chicago, Ill.
125736	.....	St. p.	*City of Newburgh*.....	418	301	133.0	29.5	10.8	Fer.	5	600	1879	Newburgh, N. Y.....	Albany, N. Y.
221388	.....	St. s.	CITY OF NEW BERN.....	294	164	146.3	20.2	10.9	Frt.	10	400	1920	New Bern, N. C.....	New York, N. Y.
208414	LBTM	St. s.	CITY OF NORFOLK.....✚	2,379	1,617	297.5	46.5	16.2	Pas.	53	2,760	1911	Sparrows Point, Md.....	Baltimore, Md.
219515	LVKG	St. s.	CITY OF OMAHA.....✚⊙	6,527	4,049	393.7	55.1	31.4	Frt.	43	2,800	1919	Wilmington, N. C.....	Wilmington, N. C.
125664	JSWK	St. s.	*City of Para*..... ✚⊙	3,404	2,162	345.0	38.6	19.9	Pas.	66	2,600	1878	Chester, Pa.....	San Francisco, Cal.
125488	.....	St. s.	[6] City of Pekin	95	67	99.2	17.4	6.9	Frt.	4	280	1875	Chicago, Ill.....	Peoria, Ill.
207201	.....	St. s.	CITY OF PHILADELPHIA.	749	435	192.9	32.0	11.8	Pas.	24	1,250	1910	Wilmington, Del.....	Wilmington, Del.
126507	.....	St. p.	*City of Portsmouth*.....	457	308	145.0	30.0	10.0	Fer.	4	600	1888	.....do.....	Norfolk, Va.
125979	JVRN	St. s.	*City of Puebla*.....✚⊙	2,930	1,869	320.6	38.6	16.6	Frt.	46	2,300	1881	Philadelphia, Pa.....	New York, N. Y.
220677	MBQC	St. s.	CITY OF RAYVILLE....✚⊙	5,910	3,797	401.9	54.2	31.3	Frt.	46	2,800	1920	Tampa, Fla.....	Tampa, Fla.
126560	.....	St. p.	*City of Reading*.....	576	445	145.0	30.1	11.0	Pas.	7	1,000	1889	Wilmington, Del.....	Philadelphia, Pa.
220027	LWNJ	St. s.	CITY OF RENO.....✚⊙	7,004	4,349	425.8	57.0	31.2	Tnk.	45	2,800	1920	Oakland, Cal.....	San Francisco, Cal.
211710	.....	St. s.	CITY OF RICHMOND.....	1,923	1,127	261.6	53.1	14.1	Pas.	40	2,500	1913	Sparrows Point, Md.....	Baltimore, Md.
221318	.....	St. p.	City of Richmond.....	408	238	168.0	31.1	11.8	Fer.	6	500	1921	Alameda, Cal.....	San Francisco, Cal.
214054	.....	St. s.	City of Ridgefield.....	59	56	65.0	15.3	4.6	Frt.	1	55	1916	Ridgefield, Wash.....	Portland, Oreg.
127545	KQWG	St. p.	City of Rockland.....⊙	1,696	1,020	274.3	38.5	14.4	Pas.	80	1,600	1901	East Boston, Mass.....	Boston, Mass.
208381	LBTH	St. s.	[7] CITY OF ROME.....✚⊙	3,648	2,300	309.1	46.2	19.3	Pas.	54	1,700	1911	Camden, N. J.....	Savannah, Ga.
126974	.....	St. p.	[8] CITY OF SAUGATUCK....	1,735	1,282	266.2	69.2	13.4	Pas.	77	2,400	1893	Wyandotte, Mich.....	Chicago, Ill.
126333	.....	St. p.	[9] CITY OF ST. IGNACE...⊙	1,923	1,324	272.0	40.6	14.6	Pas.	76	2,500	1886	.... do	Detroit, Mich.
126627	.....	St. p.	[10] CITY OF ST JOSEPH...✚⊙	1,439	1,012	254.0	34.0	13.6	Pas.	40	1,200	1890	West Bay City, Mich....	Chicago, Ill.
219396	LVCS	St. s.	CITY OF ST. JOSEPH..✚⊙	5,590	3,453	390.0	54.2	27.8	Frt.	41	2,500	1919	Hog Island, Pa.....	Philadelphia, Pa.
207363	LBKR	St. s.	CITY OF ST. LOUIS..✚⊙	5,425	4,025	371.6	49.7	15.4	Pas.	70	2,300	1910	Newport News, Va.....	Savannah, Ga.
204437	KWGQ	St. s.	CITY OF SAVANNAH.✚⊙	5,654	4,379	381.5	49.0	15.8	Pas.	62	5,000	1907	Chester, Pa.....	Do.
126536	.....	St. p.	City of Seattle.....	272	186	121.5	33.2	8.6	Fer.	4	270	1888	Portland, Oreg.....	San Francisco, Cal.
126035	KHLJ	St. s.	*City of Seattle*.....⊙	1,957	1,143	244.6	40.0	15.0	Pas.	59	2,500	1890	Philadelphia, Pa.....	Tacoma, Wash.
219606	LVPS	St. s.	CITY OF SHERMAN..✚⊙	5,401	3,364	400.7	54.2	30.2	Frt.	42	3,000	1920	Pensacola, Fla.....	Pensacola, Fla.
218545	LSBR	St. s.	CITY OF SPOKANE...✚⊙	6,406	4,774	401.7	54.8	32.1	Frt.	44	2,800	1919	Seattle, Wash.....	Seattle, Wash.
203910	.....	St. s.	City of Stamford.....	427	260	140.8	35.0	9.8	Frt.	13	450	1907	Kennebunkport, Me.....	New York, N. Y.
206015	.....	St. p.	[11] City of Tacoma.....	460	398	142.2	34.7	8.5	Fer.	7	300	1909	St. Johns, Oreg.....	Tacoma, Wash.
221831	.....	St. s.	City of Tacoma.....	197	130	113.2	43.6	9.4	Fer.	5	400	1921	Tacoma, Wash.....	Do.
120437	.....	St. p.	[12] City of Tampa.....	395	323	161.6	24.2	8.0	Pas.	14	300	1891	Wilmington, Del.....	Tampa, Fla.
126875	.....	St. p.	City of Taunton.....⊙	2,881	1,998	283.0	43.0	18.2	Frt.	49	2,800	1892	Chelsea, Mass.....	Fall River, Mass.
126738	.....	St. p.	CITY OF TOLEDO.....	796	436	252.0	33.2	12.8	Pas.	40	1,350	1891	Toledo, Ohio.....	Detroit, Mich.
219872	LWGT	St. s.	CITY OF VERNON...✚⊙	5,401	3,364	400.7	54.2	30.2	Frt.	42	3,000	1920	Pensacola, Fla.....	Pensacola, Fla.
220161	LWRD	St. s.	CITY OF WEATHERFORD. ✚⊙	5,401	3,364	400.7	54.2	30.2	Frt.	42	3,000	1920	.....do.....	Do.
207202	.....	St. s.	CITY OF WILMINGTON...	749	435	192.9	32.0	11.8	Pas.	24	1,250	1910	Wilmington, Del.....	Wilmington, Del.
126245	.....	St. s.	City of Yonkers.....	170	115	107.0	28.6	8.3	Frt.	6	250	1884	Athens, N. Y.....	New York, N. Y.
217275	LNWP	St. s.	Clackamas..... ✚	2,922	1,724	267.8	49.8	25.6	Frt.	59	1,500	1919	Portland, Oreg.....	Portland, Oreg.
218233	LRNF	*St. s.	CLAIRTON.....✚⊙	6,631	4,111	395.5	55.0	31.4	Frt.	54	2,500	1919	Kearny, N. J.....	Newark, N. J.
220040	.....	St. p.	CLAIRTON.....	364	290	147.5	33.4	5.2	Tow.	16	750	1919	Ambridge, Pa.....	Pittsburgh, Pa.
125594	.....	St. s.	Clara.....	75	40	78.5	23.0	7.1	Frt.	6	200	1877	Tottenville, N. Y.....	New York, N. Y.
127630	.....	St. s.	Clara.....	24	16	47.0	14.2	6.0	Tow.	3	50	1902	Bordentown, N. J.....	Philadelphia, Pa.
126378	.....	*St. p.	Clara Brown.....	190	111	99.8	22.1	4.1	Pas.	6	160	1886	Tacoma, Wash.....	Pt. Townsend, Wash.
127532	.....	*St. p.	Clara Hawes.....	44	27	45.6	14.0	3.0	Frt.	3	.....	1901	Ballard, Wash.....	Do.
20466	.....	St. s.	[13] Clara McWilliams.....	50	25	62.0	17.6	7.9	Tow.	3	225	1874	Brooklyn, N. Y.....	New Haven, Conn.
126591	.....	St. s.	Clara A. Elliott.....	21	13	50.2	12.3	5.0	Fsh.	5	.....	1882	Saugatuck, Mich.....	Grand Haven, Mich.
217947	LQVJ	St. s.	Clara H. Doane.....	96	45	87.4	20.2	10.4	Tow.	5	500	1919	East Boothbay, Me.....	Boston, Mass.
213833	LFRJ	St. s.	CLARE.....⊙	3,372	2,139	327.2	46.2	22.9	Frt.	30	1,500	1915	Sparrows Point, Md.....	New York, N. Y.
145404	.....	St. s.	[14] Claremont.....	25	12	45.5	15.4	5.9	Tow.	4	25	1885	Brooklyn, N. Y.....	Do.
203912	.....	St. s.	Claremont.....	1,138	774	189.0	38.0	19.0	Fer.	15	2,000	1907	Alameda, Cal.....	San Francisco, Cal.

[1] Formerly st. p. { a City of Mackinac. b City of Mackinac II.
[2] Formerly { a German st. s. Friedrich der Grosse. b st. s. Huron.
[3] Formerly st. p. New Pike.
[4] Formerly German st. s. Grosser Kurfurst.
[5] Formerly st. s. City of South Haven.
[6] Formerly st. s. City of Henry.
[7] Formerly st. s. Suwannee.
[8] Formerly st. p. { a City of Alpena. b City of Alpena II.
[9] Formerly st. p. City of Cleveland.
[10] Formerly st. p. City of Chicago.
[11] Formerly st. p. City of Vancouver.
[12] Formerly st. p. Fred'k de Bary.
[13] Formerly st. s. Petrolia.
[14] Formerly st. s. Theresa.

MERCHANT STEAM VESSELS OF THE UNITED STATES--Continued.

Official No.	Signal letters.	Rig.	Name of vessel.	Gross tonnage.	Net tonnage.	Length.	Breadth.	Depth.	Service.	Crew.	Indicated horsepower.	When built.	Where built.	Home port (where permanent document issues).
						Feet.	*Feet.*	*Feet.*						
215907	LJNP	St. s.	Claremont ✚⊙	1,291	712	225.5	43.0	16.2	Frt.	25	900	1917	Hoquiam, Wash	San Francisco, Cal.
219145	LTKV	St. s.	Claremont	177	30	95.5	24.7	12.2	Tow.	11	50	1919	Sturgeon Bay, Wis	New York, N. Y.
205430		St. s.	[1] CLARENCE FIX	89	61	81.4	18.4	7.2	Pas.	3	120	1908	Buffalo, N. Y	Buffalo, N. Y.
127300		St. s.	CLARENCE A. BLACK	4,521	3,474	413.4	50.2	24.5	Frt.	25	1,200	1898	Lorain, Ohio	Duluth, Minn.
96365		St. s.	[2] Clarence B. Mitchell	47	32	77.3	14.5	8.1	Frt.	3		1897	Boston, Mass	Boston, Mass.
126967		St. s.	[3] Clarence E. La Beau ✚	275	57	146.7	29.5	7.9	Frt.	12	360	1893	Saugatuck, Mich	Toledo, Ohio.
211679		St. s.	Clarence M. Lamb	29	17	61.5	16.5	7.5	Fsh.	6	90	1913	Erie, Pa	Erie, Pa.
81119		St. s.	[4] Clarence P. Howland	75	37	77.3	19.7	8.2	Tow.	6	350	1886	Athens, N. Y	New York, N. Y.
125376		St. s.	Claribel	23	11	55.6	13.6	6.3	Tow.	3		1875	Belleville, N. J	Richmond, Va.
126740		St. s.	Claribel	56	24	74.9	16.0	6.6	Tow.	8	260	1891	Benton Harbor, Mich	New Orleans, La.
218946	LSWP	St. s.	CLARK MILLS ✚⊙	3,283	2,000	324.0	46.2	25.0	Frt.	37	1,500	1919	Newark, N. J	Newark, N. J.
216047		*St. p.	Claire	563	486	157.3	34.3	5.6	Frt.	13	400	1918	Portland, Oreg	Portland, Oreg.
211556		St. s.	Clatawa	49	33	81.8	20.8	5.3	Pas.	4	200	1913	Dockton, Wash	Seattle, Wash.
127431	KPWG	St. s.	[5] CLAUDINE	846	615	178.6	32.0	15.1	Pas.	57	1,000	1890	Glasgow, Scotland	Honolulu, Hawaii.
219284	LTVJ	St. s.	CLAUSEUS ⊙	5,643	3,481	409.8	54.2	27.7	Frt.	44	2,800	1919	Portland, Oreg	New York, N. Y.
219184	LTNK	St. s.	CLAVARACK ✚⊙	5,590	3,453	390.0	54.2	27.8	Frt.	43	2,500	1919	Hog Island, Pa	Philadelphia, Pa.
127618		St. s.	Clay Foreman	35	16	62.7	15.2	6.4	Tow.	5	100	1902	Elizabeth City, N. C	Elizabeth City, N. C.
219680	LVTB	St. s.	CLEARWATER ✚⊙	5,122	3,133	390.0	54.2	27.8	Frt.	41	2,500	1920	Hog Island, Pa	Philadelphia, Pa.
219689	LVTD	St. s.	CLEMENCE O. MORSE ✚⊙	6,061	3,759	402.6	53.2	32.0	Frt.	41	2,800	1920	Alexandria, Va	Alexandria, Va.
121205		St. s.	[6] CLEMENS A. REISS ✚⊙	4,463	3,513	437.5	50.2	24.5	Frt.	28	1,700	1901	Chicago, Ill	Cleveland, Ohio.
220733	MBRS	St. s.	CLEMENT SMITH ✚⊙	7,506	4,612	431.0	59.2	33.4	Tnk.	48	2,300	1920	Baltimore, Md	Baltimore, Md.
86581	KRCN	St. s.	[7] Cleone	228	126	123.0	30.0	9.5	Frt.	15	200	1901	Alameda, Cal	San Francisco, Cal.
217795	LQMD	St. s.	Cleopatra	415	197	142.0	31.6	14.4	Tow.	21	1,000	1919	South Somerset, Mass	Fall River, Mass.
208651		St. p.	CLERMONT	1,864	1,174	271.5	39.2	11.5	Pas.	45	1,500	1911	Newburgh, N. Y	New York, N. Y.
145937		St. s.	[8] CLETUS SCHNEIDER ⊙	3,528	2,665	370.8	50.2	24.2	Frt.	21	1,200	1902	Toledo, Ohio	Cleveland, Ohio.
34200		St. s.	Clifford	212	142	115.1	28.5	7.8	Frt.	6	250	1890	Rockyhill, Conn	Salem, Mass.
206044		St. s.	CLIFFORD F. MOLL ⊙✚	5,141	3,894	444.0	56.2	29.0	Frt.	23	1,550	1909	Ecorse, Mich	Buffalo, N. Y.
219357	LVCF	St. s.	CLIFFWOOD ✚⊙	5,104	3,127	390.0	54.2	27.8	Frt.	43	2,500	1919	Hog Island, Pa	Philadelphia, Pa.
33853		St. s.	Climax	119	77	80.0	27.4	8.0	Tow.	7	225	1872	Brooklyn, N. Y	New York, N. Y.
207180		*St. p.	Climax	56	55	95.0	19.6	4.3	Frt.	11	106	1910	Lockport, La	New Orleans, La.
217672	LQFB	St. s.	[9] Clinchco ⊙	437	208	142.0	27.7	14.8	Tow.	16	800	1919	Elizabeth, N. J	New York, N. Y.
4870		St. p.	[10] Clinton	586	407	152.9	32.8	11.8	Fer.	6	300	1862	New York, N. Y	Do.
127221		St. s.	Clinton	29	20	67.9	16.1	4.7	Wat.	2	150	1898	East Rockaway, N. Y	Newport News, Va.
127238		St. s.	CLINTON	40	27	53.7	16.4	6.4	Tow.	4	225	1898	Newburgh, N. Y	Philadelphia, Pa.
127245		St. s.	Clinton	124	62	96.0	24.6	6.2	Frt.	6	110	1898	Mount Clemens, Mich	Sandusky, Ohio.
206660		St. s.	CLIO	199	135	109.0	23.0	6.6	Pas.	9	250	1909	Philadelphia, Pa	Norfolk, Va.
209384		*St. p.	[11] Clio	70	70	115.0	21.0	4.4	Tow.	9	185	1908	Crescent, La	New Orleans, La.
218749	LSKQ	St. s.	Clio ✚	2,475	1,466	268.3	46.2	23.2	Frt.	46	1,500	1919	Bellingham, Wash	New York, N. Y.
126489		*St. p.	Clipper	153	130	134.0	23.2	5.1	Tow.	7	100	1888	Haynes Landing, W. Va	New Orleans, La.
208961		St. s.	Clipper	32	22	54.2	16.0	6.0	Frt.	3	150	1910	Milford, Del	New York, N. Y.
106775		St. s.	[12] *Clivedon*	150	102	123.5	26.0	6.8	Pas.	12		1890	Mathews Bluff, S. C	Savannah, Ga.
219065	LTHB	St. s.	Clodia ✚	2,459	1,447	267.4	46.1	23.1	Frt.	46	1,500	1919	Bellingham, Wash	Seattle, Wash.
219633	LVQT	St. s.	CLONTARF ✚⊙	4,969	3,037	390.0	54.2	27.8	Frt.	42	2,500	1920	Hog Island, Pa	Philadelphia, Pa.
157623		St. y.	[13] Clover	27	18	75.7	10.7	8.3	Yct.	3		1901	Bristol, R. I	Grand Haven, Mich.
125086		*St. p.	[14] *Clyde*	79	79	125.0	19.0	4.0	Tow.	18	492	1870	Dubuque, Iowa	Chicago, Ill.
200213		*St. p.	Clyde	99	99	135.0	24.0	5.0	Tow.	13	350	1903	Brownsville, Pa	Pittsburgh, Pa.
219226	LTQH	St. s.	COAHOMA COUNTY ✚⊙	5,590	3,453	390.0	54.2	27.8	Frt.	45	2,500	1919	Hog Island, Pa	Philadelphia, Pa.
207665	LBNW	St. s.	COALINGA	875	563	193.0	38.0	13.1	Tnk.	10	400	1910	Oakland, Cal	San Francisco, Cal.
212911	LFCW	St. s.	[15] COALINGA ⊙	7,387	4,695	471.0	55.0	32.9	Tnk.	48	3,400	1902	West Hartlepool, Eng	Los Angeles, Cal.
127454	KQGB	St. s.	[16] COAMO ⊙	4,384	2,815	377.2	46.1	21.9	Pas.	93	3,500	1891	Glasgow, Scotland	New York, N. Y.
140334		St. s.	Coastwise ⊙	86	54	88.0	23.0	6.9	Frt.	5	150	1886	Tottenville, N. Y	Do.
207187	LBJH	St. s	COASTWISE ✚	4,015	2,444	359.0	49.2	25.9	Frt.	36	1,700	1910	Camden, N. J	Do.
217953	LQVN	St. s.	COAXET ✚	6,033	3,742	401.4	53.2	31.9	Frt.	44	2,800	1919	Vancouver, Wash	Portland, Oreg.
217655	LQDH	St. s.	Cochin	2,559	1,530	267.3	46.0	23.6	Frt.	37	1,400	1918	Houston, Tex	Houston, Tex.
219030	LTFG	St. s.	COCKAPONSET ✚⊙	5,995	4,443	402.5	53.0	32.0	Frt.	48	2,800	1919	Baypoint, Cal	San Francisco, Cal.
220104	LWPT	St. s.	Cockatoo	187	101	88.0	25.5	13.0	Tow.	7	450	1920	Jacksonville, Fla	New York, N. Y.
216983	LNCJ	St. s.	Coconino ✚	3,013	1,713	275.2	46.0	24.2	Frt.	42	1,400	1918	North Bend, Oreg	Marshfield, Oreg.
220608	MBLF	St. s.	CODY ✚⊙	5,104	3,113	390.0	54.2	27.8	Frt.	47	2,500	1920	Hog Island, Pa	Philadelphia, Pa.
125135		St. s.	Coe F. Young	65	33	74.3	19.0	8.6	Tow.	7	231	1872	Sleightsburg, N. Y	Albany, N. Y.
219482	LVHR	St. s.	COELLEDA ✚⊙	5,590	3,453	390.0	54.2	27.8	Frt.	43	2,500	1920	Hog Island, Pa	Philadelphia, Pa.
219481	LVHQ	St. s.	COEUR D'ALENE ✚⊙	5,104	3,128	390.0	54.2	27.8	Frt.	35	2,500	1920	....do	Do.
127398		St. s.	Cohannet	69	34	71.2	20.0	7.9	Tow.	3	250	1900	Bath, Me	Fall River, Mass.
217211	LN8G	St. s.	COHASSET ✚⊙	5,268	3,268	389.7	54.8	30.4	Frt.	42	2,000	1918	Quincy, Mass	Boston, Mass.
217254	LNVM	St. s.	COKATO ✚⊙	3,545	2,179	324.0	46.2	25.0	Frt.	37	1,500	1918	Newark, N. J	Newark, N. J.
217776	LQKN	St. s.	COKESIT ✚⊙	6,176	4,401	401.4	53.2	31.9	Frt.	51	2,800	1919	Vancouver, Wash	Portland, Oreg.
219293	LTVQ	St. s.	COLDBROOK ✚⊙	5,104	3,127	390.0	54.2	27.8	Frt.	42	2,500	1919	Hog Island, Pa	Philadelphia, Pa.
219547	LVMN	St. s.	COLD HARBOR ✚⊙	5,086	3,116	390.0	54.2	27.8	Frt.	42	2,500	1920	....do	Do.
218518	LSBJ	St. s.	COLD SPRING ✚⊙	6,075	3,780	400.5	54.2	30.4	Frt.	53	3,000	1919	Newburgh, N. Y	New York, N. Y.

[1] Formerly st. s. Ox.
[2] Formerly st. y. Helen.
[3] Formerly st. s. {a City of Holland. b Melbourne.}
[4] Formerly st. s. Wm. J. McCaldin.
[5] Formerly Hawaiian st. s. Claudine.
[6] Formerly st. s. Frank T. Heffelfinger.
[7] Formerly st. s. Guatala.
[8] Formerly st. s. Thomas Adams.
[9] Formerly st. s. Baleshed.
[10] Formerly U. S. S. Commodore Morris.
[11] Formerly *st. p. H. C. Whiteman.
[12] Formerly {a st. p. Alpha. b st. s. Clayton.}
[13] Formelry st. y. Dawn.
[14] Formerly British st. s. Pectan.
[15] Formerly {a British st. s. Californian. b st. s. Californian.}
[16] Formerly st. s. {a Lizzie M. Conklin. b Alice.}

MERCHANT **STEAM** VESSELS OF THE UNITED STATES—Continued.

Official No.	Signal letters.	Rig.	Name of vessel.	Gross tonnage.	Net tonnage.	Length.	Breadth.	Depth.	Service.	Crew.	Indicated horsepower.	When built.	Where built.	Home port (where permanent document issues).
						Feet.	*Feet.*	*Feet.*						
219615	LVQB	St. s.	COLDWATER	5,590	3,453	390.0	54.2	27.8	Frt.	43	2,500	1920	Hog Island, Pa.	Philadelphia, Pa.
220758	MBSJ	St. s.	COLIN H. LIVINGSTONE.	0,071	3,781	402.6	53.2	32.0	Frt.	44	2,800	1920	Alexandria, Va.	Alexandria, Va.
218951	LSWT	St. s.	Collindo	2,583	1,526	266.0	40.1	24.0	Frt.	43	1,400	1919	Saint Helens, Oreg.	Portland, Oreg.
219546	LVMK	[1]St. p.	COLLAMER	5,112	3,133	390.0	54.2	27.8	Frt.	35	2,500	1920	Hog Island, Pa.	Philadelphia, Pa.
212689	.....	St. s.	Collier	134	134	137.9	27.0	8.7	Tow.	11	350	1914	Dravosburg, Pa.	Pittsburgh, Pa.
219778	LWCJ	St. s.	COLLINGSWORTH	5,101	3,125	390.0	54.2	27.8	Frt.	42	2,500	1920	Hog Island, Pa.	Philadelphia, Pa.
217167	LNPR	St. s.	Coloma	2,526	1,500	267.2	46.2	23.7	Frt.	55	1,400	1918	Tacoma, Wash.	Seattle, Wash.
211660	LFSP	St. s.	[1]COLOMBIA	5,643	3,448	380.0	48.7	32.5	Pas.	125	3,350	1915	Flushing, Holland	San Francisco, Cal.
92936	KPBW	St. s.	COLON	5,670	3,513	360.0	50.0	19.9	Pas.	112	5,000	1899	Philadelphia, Pa.	New York, N. Y.
127553	.....	St. s.	COLONEL	3,879	3,044	356.0	50.0	28.0	Frt.	27	1,000	1901	Wyandotte, Mich.	Cleveland, Ohio.
219168	LTMQ	St. s.	[2]COL. ROCKWELL		288	109	125.0	23.4	13.8	Frt.	38	600	1919	Lovis, Quebec.	Port Arthur, Tex.
219878	LWBF	St. s.	COL. ROOSEVELT		307	177	125.0	23.4	10.6	Frt.	16	500	1919	Kingston, Ontario	Do.
127743	KSJN	St. s.	COL. E. L. DRAKE	4,205	3,307	360.0	50.0	21.5	Tnk.	31	5,000	1903	Philadelphia, Pa.	San Francisco, Cal.
218570	.....	St. s.	Col. J. H. Horton		52	41	69.5	14.8	6.0	Pas.	.....	.....	1891	Ithaca, N. Y.	Rochester, N. Y.
96548	.....	St. s.	[3]COL. N. L. HOWARD		62	42	70.5	16.5	8.7	Tow.	7	185	1901	Ferrysburg, Mich.	Chicago, Ill.
209185	.....	St. s.	COL. JAMES M. SCHOONMAKER.	8,603	6,650	590.0	64.2	34.2	Frt.	24	2,500	1911	Ecorse, Mich.	Pitsburgh, Pa.
126983	.....	St. s.	COL. JOHN F. GAYNOR		153	76	91.5	21.0	10.4	Tow.	12	500	1893	Philadelphia, Pa.	New York, N. Y.
107474	KPHF	St. y.	[4]COLONIA		259	151	103.7	22.3	10.9	Yct.	20	2,000	1899	Chester, Pa.	Do.
127700	.....	St. s.	Colonia		200	136	103.5	28.2	10.6	Lgt.	10	350	1902	Brooklyn, N. Y.	Do.
157173	.....	St. p.	[5]*Colonial*		538	402	201.4	32.5	9.4	Frt.	36	700	1885	Cleveland, Ohio	Cleveland, Ohio.
205611	.....	St. s.	Colonial		25	17	58.9	11.2	4.4	Frt.	3	90	1899	Indian River, Mich.	Grand Haven, Mich.
106826	.....	St. s.	[4]Colorado		45	22	70.0	15.0	6.2	Tow.	5	250	1891	St. Louis, Mo.	St. Louis, Mo.
218012	LSDM	St. s.	COLORADO SPRINGS	6,864	5,347	409.0	54.2	27.1	Frt.	42	2,800	1919	Seattle, Wash.	Seattle, Wash.
219839	LWFN	St. s.	COLTHRAPS	5,134	3,126	390.0	54.2	27.8	Frt.	41	2,500	1920	Hog Island, Pa.	Philadelphia, Pa.
5497	.....	St. p.	Columbia		586	416	154.0	31.7	12.3	Fer.	8	325	1867	Brooklyn, N. Y.	New York, N. Y.
91772	.....	St. s.	[7]COLUMBIA		255	142	133.6	30.0	8.6	Pas.	8	350	1887	Wyandotte, Mich.	Chicago, Ill.
116244	.....	St. s.	[8]Columbia		62	31	74.0	17.1	9.9	Tow.	4	250	1888	Buffalo, N. Y.	Cleveland, Ohio.
125144	.....	St. s.	Columbia		96	48	87.0	20.0	9.0	Tow.	5	700	1872	Brooklyn, N. Y.	Philadelphia, Pa.
125507	.....	St. p.	*Columbia*		663	535	220.0	34.0	7.2	Pas.	20	400	1876	Wilmington, Del.	Do.
125614	.....	St. p.	*Columbia*		388	284	141.0	30.0	7.7	Fer.	6	437	1877	....do	Do.
126575	.....	St. s.	Columbia		130	104	92.7	17.4	9.2	Frt.	4	150	1882	Lockport, N. Y.	Buffalo, N. Y.
126823	.....	St. s.	Columbia		132	70	102.0	24.3	11.3	Tow.	5	250	1891	North Bend, Oreg.	Seattle, Wash.
120882	.....	St. s.	Columbia		83	41	81.0	17.2	7.6	Fsh.	12	150	1892	Grand Haven, Mich.	Marquette, Mich.
127069	.....	St. p.	*Columbia*		810	660	156.0	30.6	13.3	Fer.	6	500	1895	Chester, Pa.	Norfolk, Va.
127110	.....	St. s.	COLUMBIA		84	57	77.0	18.0	9.0	Tow.	8	250	1899	Philadelphia, Pa.	Wilmington, Del.
127320	.....	St. s.	Columbia		9	5	25.8	10.0	2.7	Frt.	2	.....	1894	Fairhaven, Wash.	Pt. Townsend, Wash.
127422	.....	St. s.	COLUMBIA		92	47	80.2	20.1	8.1	Tow.	3	810	1901	Ferrysburg, Mich.	Detroit, Mich.
127605	.....	St. s.	COLUMBIA		968	549	200.0	45.0	18.0	Pas.	20	2,000	1902	Wyandotte, Mich.	Do.
136685	.....	St. s.	[9]Columbia		106	72	90.0	20.5	10.6	Tow.	12	750	1898	Madison, Md.	New York, N. Y.
203972	KWBD	St. s.	COLUMBIA		2,021	1,206	269.0	46.0	14.8	Pas.	46	3,000	1907	Camden, N. J.	Baltimore, Md.
210291	LCMQ	St. s.	COLUMBIA		1,923	1,188	238.7	41.2	20.8	Frt.	30	1,000	1912	Wilmington, Del.	New Orleans, La.
217107	LNKC	St. s.	Columbine		2,551	1,528	267.3	46.0	23.6	Frt.	41	1,750	1918	Bath, Me.	Bath, Me.
3195	.....	St. s.	[10]Columbus		16	8	41.3	11.7	5.8	Tow.	3	50	1882	Brooklyn, N. Y.	New York, N. Y.
209203	.....	St. p.	Colusa		795	737	177.5	41.9	6.3	Frt.	19	275	1911	San Francisco, Cal.	San Francisco, Cal.
212839	LDWH	St. s.	[11]COLUSA		5,873	3,636	408.0	55.2	26.8	Frt.	54	3,000	1913	Port Glasgow, Scotland	New York, N. Y.
127207	.....	St. s.	Colwell		29	12	51.9	13.0	4.6	Frt.	3	90	1897	Ilwaco, Wash.	Astoria, Oreg.
126316	KDFC	St. s.	*Comal*		2,934	2,251	320.0	42.8	21.5	Pas.	58	1,000	1895	Chester, Pa.	New York, N. Y.
127111	KMLR	St. s.	COMANCHE		3,856	2,477	348.5	46.0	18.9	Pas.	82	3,500	1895	Philadelphia, Pa.	Do.
207715	.....	St. s.	Comanche		78	54	86.4	17.2	5.0	Pas.	4	110	1875	Hudsonville, N. Y.	Georgetown, S. C.
211319	.....	St. s.	COMANCHE		547	350	133.7	28.5	18.5	Frt.	22	400	1913	Seattle, Wash.	Seattle, Wash.
201825	.....	St. y.	[12]Comango		67	45	115.8	12.5	7.6	Yct.	12	100	1905	New York, N. Y.	New York, N. Y.
211172	LGJV	St. s.	COMBER		302	97	135.0	22.8	13.4	Fsh.	11	600	1910	Manitowoc, Wis.	Boston, Mass.
127361	.....	St. s.	Comet		18	13	50.0	12.4	4.2	Fsh.	2	50	1899	Buffalo, N. Y.	Grand Haven, Mich.
127563	.....	St. s.	Comet		77	47	74.6	22.0	6.1	Pas.	4	100	1901	Portland, Me.	New York, N. Y.
201071	.....	St. s.	[13]Comet		97	85	63.6	26.0	9.1	Fer.	5	600	1901	Sandlerstown, R. I.	Do.
208083	.....	St. s.	COMET		104	70	72.3	20.0	9.6	Tow.	8	370	1910	Baltimore, Md.	Hartford, Conn.
211398	LDBV	St. s.	COMET		2,486	1,258	250.0	43.0	26.0	Tnk.	26	1,000	1913	Lorain, Ohio	New York, N. Y.
219805	LWDK	St. s.	COMMACK		5,620	3,452	390.0	54.2	27.8	Frt.	40	2,500	1920	Hog Island, Pa.	Philadelphia, Pa.
110103	.....	St. s.	Commander		74	50	70.0	18.4	9.0	Tow.	5	250	1872	Philadelphia, Pa.	New York, N. Y.
116671	.....	St. s.	[14]Commander		160	90	103.8	24.8	8.9	Pas.	5	150	1895	South Portland, Me.	Savannah, Ga.
126962	.....	St. s.	Commander		99	49	76.3	21.7	9.6	Pas.	5	150	1893	Wilmington, Del.	New York, N. Y.
125645	.....	St. s.	Commerce		112	98	99.0	19.0	6.0	Drg.	4	148	1878	Milwaukee, Wis.	Toledo, Ohio.
209367	.....	St. s.	COMMERCE		280	190	114.6	33.0	13.0	Frt.	8	125	1911	Manitowoc, Wis.	Chicago, Ill.
210227	.....	[6]St. p.	Commerce		32	24	75.0	15.9	3.6	Tow.	4	60	1912	Mount Carmel, Ill.	Evansville, Ind.
218094	LRFN	St. s.	Commissioner		272	129	103.3	28.3	13.0	Wrk.	10	500	1918	Brunswick, Ga.	New York, N. Y.

[1] Formerly Dutch st. s. Colombia.
[2] Formerly British st. s. No. 50.
[3] Formerly st. s. H. Ewig.
[4] Formerly st. y. {a Alberia. b Colonia. c Lorena.
[5] Formerly st. p. {a Darius Cole. b Huron.
[6] Formerly st. s. {a Archie Parker. b Ella St. Clair.
[7] Formerly st. s. Mascotte.
[8] Formerly st. s. {a S. W. Gee. b Yale.
[9] Formerly st. s. E. J. Codd.
[10] Formerly st. s. B. S. Cronin.
[11] Formerly British st. s. Colusa.
[12] Formerly st. y. {a Vitesse. b Sisilina.
[13] Formerly st. s. West Side.
[14] Formerly st. s. Sabascodegan.

MERCHANT STEAM VESSELS OF THE UNITED STATES—Continued.

Official No.	Signal letters.	Rig.	Name of vessel.	Gross tonnage.	Net tonnage.	Length.	Breadth.	Depth.	Service.	Crew.	Indicated horsepower.	When built.	Where built.	Home port (where permanent document issues).
						Feet.	*Feet.*	*Feet.*						
92480	.....	St. s.	[1]Commodore	62	31	67.2	18.0	8.0	Tow.	4	190	1892	West Troy, N. Y.	New York, N. Y.
126412	.....	St. s.	Commodore	125	79	96.0	30.8	8.5	Frt.	5	60	1887	Wilmington, Del.	Do.
127521	.....	St. s.	Commodore Bartlett	58	39	77.8	15.2	5.5	Pas.	12	261	1901	Croton, N. Y.	Baltimore, Md.
221039	.....	St. s.	[2]Commodore Jarvis	287	126	116.0	27.0	6.0	Frt.	6	1,126	1903	Bronte, Canada	Rochester, N. Y.
220839	.....	St. s.	Commodore Perry	71	44	72.9	10.1	6.8	Frt.	8	113	1920	Buffalo, N. Y.	Erie, Pa.
205149	KWPJ	St. p.	COMMONWEALTH	5,980	2,500	437.9	55.0	19.3	Pas.	250	5,000	1908	Philadelphia, Pa.	Fall River, Mass.
213407	LFKS	St. s.	[3]COMMUNIPAW	3,732	2,203	339.0	43.7	29.6	Tnk.	41	2,250	1893	Stettin, Germany	Do.
80410	.....	St. s.	Communipaw	93	54	98.8	20.8	7.9	Tow.	4	300	1872	Keyport, N. J.	Buffalo, N. Y.
203647	KVRH	St. s.	Comport	180	122	96.4	30.4	9.7	Frt.	6	240	1906	Tottenville, N. Y.	New York, N. Y.
126596	.....	St. s.	*Compton*	213	144	123.4	24.0	8.0	Fsh.	17	350	1889	Wilmington, Del.	Wilmington, N. C.
208622	.....	St. s.	[4]Comstock	20	14	45.0	14.0	4.5	Tow.	2	10	1911	Croton-on-Hudson, N. Y.	Albany, N. Y.
127407	KPSB	St. s.	COMUS	4,828	3,000	391.6	48.3	15.8	Pas.	75	3,800	1900	Newport News, Va.	New York, N. Y.
126369	.....	St. p.	Conanicut	353	241	125.5	28.0	10.0	Fer.	8	225	1886	Wilmington, Del.	Newport, R. I.
126719	KJHD	St. s.	CONCHO	3,724	2,640	329.5	47.0	21.2	Frt.	49	2,600	1891	Chester, Pa.	New York, N. Y.
130526	KJCV	St. s.	[5]*Concord*	1,248	697	246.0	46.0	15.5	Pas.	55	1,700	1891	Wilmington, Del.	Do.
136374	KLRJ	St. y.	[6]†Condor	197	134	149.1	20.1	9.7	Yct.	1	300	1893	Nyack, N. Y.	Savannah, Ga.
220103	LWPS	St. s.	Condor	187	101	88.0	25.5	13.0	Tow.	13	450	1920	Jacksonville, Fla.	New York, N. Y.
219942	LWJV	St. s.	CONEHATTA	5,620	3,452	390.0	54.2	27.8	Frt.	41	2,500	1920	Hog Island, Pa.	Philadelphia, Pa.
219777	LWCH	St. s.	CONEJOS	5,110	3,110	390.0	54.2	27.8	Frt.	40	2,500	1920	.....do.	Do.
218759	LSMB	St. s.	Conewago	2,546	1,509	267.1	46.2	23.8	Frt.	43	1,400	1919	Olympia, Wash.	Seattle, Wash.
91106	.....	St. s.	[7]Coney Island	89	79	72.1	18.6	4.4	Pas.	5	100	1878	Espy, Pa.	New York, N. Y.
127057	.....	St. s.	Coney Island	31	15	51.1	14.5	6.6	Tow.	3	150	1894	Gravesend, N. Y.	Do.
126918	.....	St. s.	Confidence	53	26	68.5	17.1	7.3	Tow.	6	160	1892	Bordentown, N. J.	Newark, N. J.
127307	LGWR	St. s.	Confidence	65	33	78.7	18.3	8.0	Pas.	6	325	1898	Baltimore, Md.	Boston, Mass.
216838	LMTP	St. s.	Congaree	2,551	1,528	267.3	46.0	23.6	Frt.	42	1,500	1918	Kearny, N. J.	Newark, N. J.
221062	MCLD	St. s.	CONIMICUT	3,285	1,965	324.0	46.2	25.0	Frt.	42	1,600	1921	Port Jefferson, N. Y.	New York, N. Y.
127000	.....	St. s.	Conneaut	62	31	69.0	18.0	10.2	Tow.	4	300	1893	Buffalo, N. Y.	Buffalo N. Y.
214061	.....	St. s.	CONNEAUT	4,749	3,027	415.0	56.0	27.5	Frt.	24	1,775	1916	Ecorse, Mich.	Detroit, Mich.
205871	.....	St. s.	CONNELLY BROTHERS	9	6	37.0	10.8	4.5	Frt.	3	10	1908	Buffalo, N. Y.	Buffalo, N. Y.
217071	LNHS	St. s.	CONNERSVILLE	2,232	1,358	253.5	43.6	20.2	Frt.	32	1,250	1918	Ashtabula, Ohio	New York, N. Y.
219902	LWHQ	St. s.	CONNESS PEAK	5,620	3,452	390.0	54.2	27.8	Frt.	42	2,500	1920	Hog Island, Pa.	Philadelphia, Pa.
217400	LPHD	St. s.	CONOTTON	2,324	1,390	251.0	43.6	22.2	Frt.	37	1,200	1918	Superior, Wis.	New York, N. Y.
127533	.....	St. s.	Conqueror	21	14	42.9	14.2	6.5	Tow.	4	200	1901	Long Island City, N. Y.	Do.
214651	.....	[8]St. p.	Conqueror	204	126	136.6	26.0	4.7	Tow.	17	410	1916	Elizabeth, Pa.	Pittsburgh, Pa.
211105	.....	St. s.	CONRAD STARKE	153	104	82.0	22.0	13.2	Tow.	10	600	1913	Manitowoc, Wis.	Milwaukee, Wis.
217622	LQBP	St. s.	CONSORT	3,285	2,002	324.0	46.2	25.0	Frt.	37	1,500	1918	Newark, N. J.	Newark, N. J.
218945	LSWN	St. s.	CONTINENTAL BRIDGE	3,283	2,000	324.0	46.2	25.0	Frt.	37	1,500	1919	.....do.	Do.
217267	LNWD	St. s.	CONTOOCOOK	2,344	1,419	251.0	43.6	22.2	Frt.	37	1,200	1918	Superior, Wis.	New York, N. Y.
212030	.....	[9]St. p.	Contra Costa	4,483	3,276	414.3	67.2	18.5	Fer.	16	6,000	1914	Oakland, Cal.	San Francisco, Cal.
111345	.....	[9]St. p.	[8]Convoy	128	128	119.0	27.1	5.6	Tow.	11	.....	1901	Illgelnsport, Ohio	Pittsburgh, Pa.
125182	.....	St. s.	*Convoy*	78	39	89.5	19.0	9.2	Tow.	7	400	1873	Philadelphia, Pa.	Baltimore, Md.
201842	.....	St. s.	[9]Convoy	77	52	70.5	19.4	8.7	Tow.	6	100	1901	Tottenville, N. Y.	New York, N. Y.
219045	LTFS	St. s.	COOK	3,287	1,998	324.0	46.2	25.0	Frt.	37	1,500	1919	Newark, N. J.	Newark, N. J.
125735	.....	St. p.	*Cooper's Point*	389	261	141.0	30.0	7.7	Fer.	6	453	1879	Wilmington, Del.	Philadelphia, Pa.
215558	LHTG	St. s.	[10]COOSA	1,969	1,218	289.9	38.5	22.0	Frt.	39	1,250	1896	Newcastle-on-Tyne, Eng.	Seattle, Wash.
219743	LVWN	St. s.	COOT	409	169	139.4	25.2	14.3	Fsh.	28	550	1919	Savannah, Ga.	Rockland, Me.
217819	LQNK	St. s.	COPALGROVE	2,324	1,396	251.0	43.6	22.2	Frt.	27	1,200	1919	Superior, Wis.	New York, N. Y.
217585	LPVM	St. s.	COPERAS	2,153	1,280	250.5	43.7	20.1	Frt.	36	1,250	1919	Manitowoc, Wis.	Do.
212646	LDRM	St. s.	[11]COPPENAME	3,251	1,938	333.3	42.6	16.9	Frt.	70	2,500	1908	Belfast, Ireland	Do.
205472	.....	St. s.	Coquille	53	36	76.7	15.7	7.9	Frt.	3	100	1908	Coquille City, Oreg.	Astoria, Oreg.
127163	KMVQ	St. s.	Coquille River	415	265	146.2	34.2	12.4	Frt.	19	260	1896	Prosper, Oreg.	San Francisco, Cal.
217871	LQRK	St. s.	COQUINA	2,140	1,281	250.5	43.7	20.1	Frt.	36	1,250	1919	Manitowoc, Wis.	Philadelphia, Pa.
219016	LTFV	St. s.	COQUITT	3,283	1,996	321.0	46.2	25.0	Frt.	37	1,500	1919	Newark, N. J.	Newark, N. J.
126228	.....	St. s.	Cora A. Sheldon	54	27	65.1	16.6	9.2	Tow.	5	180	1884	Saugatuck, Mich.	Toledo, Ohio.
125369	.....	St. s.	Cora L. Staples	92	46	100.0	20.3	6.2	Tow.	10	250	1872	Wilmington, Del.	New York, N. Y.
95873	.....	St. s.	[12]*Coral*	34	17	57.0	14.0	6.6	Frt.	4	125	1895	Philadelphia, Pa.	Philadelphia, Pa.
127129	.....	St. s.	CORALIA	4,349	3,264	413.2	48.0	24.0	Frt.	25	1,350	1896	Cleveland, Ohio	Duluth, Minn.
217850	LQRJ	St. s.	CORAPEAK	2,153	1,280	250.5	43.7	20.1	Frt.	42	1,250	1919	Manitowoc, Wis.	Norfolk, Va.
218058	LRCW	St. s.	CORCORAN	2,153	1,280	250.5	43.7	20.1	Frt.	42	1,250	1919	.....do.	Do.
209655	LCHP	St. s.	CORDOVA	2,273	1,406	238.7	41.2	20.9	Pas.	30	1,200	1912	Wilmington, Del.	Pt. Townsend, Wash.
220332	.....	St. s.	CORDOVA	287	181	140.0	24.0	8.0	Tow.	15	800	1920	Jeffersonville, Ind.	New Orleans, La.
120808	.....	St. s.	[13]*Corinthia*	69	34	68.5	16.9	8.0	Tow.	9	225	1890	Philadelphia, Pa.	Philadelphia, Pa.
127721	KSFV	St. y.	Corinthia	[14]54	36	80.1	16.0	6.6	Yct.	5	50	1903	New York, N. Y.	New York, N. Y.
212382	.....	St. s.	Cormorant	41	28	69.0	18.0	5.9	Fsh.	4	90	1914	Erie, Pa.	Erie, Pa.
92860	KNJW	St. y.	[14]Cornelia	59	40	87.7	15.1	8.4	Yct.	2	450	1898	New York, N. Y.	Chicago, Ill.
125920	.....	St. s.	Cornelia	41	21	66.2	16.0	7.3	Tow.	6	160	1881	Tottenville, N. Y.	Boston, Mass.
126018	.....	St. s.	Cornelia	38	19	61.6	16.0	8.3	Tow.	4	175	1882	Buffalo, N. Y.	New York, N. Y.
203402	.....	St. s.	Cornelia	285	163	128.0	30.9	9.1	Frt.	10	500	1906	Noank, Conn.	Do.
214382	LGHK	St. s.	CORNELIA	3,129	1,914	327.7	46.7	23.5	Frt.	23	2,600	1916	Sparrows Point, Md.	Do.
127417	.....	St. s.	Cornelia Cook	51	27	73.6	18.4	5.6	Tow.	7	150	1900	Portland, Oreg.	Seattle, Wash.

[1] Formerly st. s. Michael J. Coffey.
[2] Formerly British st. s. Commodore Jarvis.
[3] Formerly German st. s. Deutschland.
[4] Formerly st. s. Chas. H. Pike.
[5] Formerly st. s. Norfolk.
[6] Formerly st. s. Embla.
[7] Formerly st. s. {a Modjeska. b Storm Signal. c Island Belle. d Amanda.
[8] Formerly st. p. {a Robt. Taylor. b W. T. Smoot.
[9] Formerly st. s. Triumph.
[10] Formerly German st. s. Loongmoon.
[11] Formerly British st. s. Coppename.
[12] Formerly st. s. Hugh McCulloch.
[13] Formerly st. s. Frank Kell.
[14] Formerly st. y. {a Margaret. b Laurita.
† Composite.

MERCHANT STEAM VESSELS OF THE UNITED STATES—Continued.

Official No.	Signal letters.	Rig.	Name of vessel.	Gross tonnage.	Net tonnage.	Length.	Breadth.	Depth.	Service.	Crew.	Indicated horsepower.	When built.	Where built.	Home port (where permanent document issues).
						Feet.	*Feet.*	*Feet.*						
125890	.....	St. s.	Cornelius Van Cott	41	26	64.3	14.5	5.9	Tow.	4	150	1881	Brooklyn, N. Y.	New York, N. Y.
205535	.....	St. s.	CORNELIUS W. LAWRENCE.	172	117	92.8	22.4	11.5	Fbt.	12	600	1908	Newburgh, N. Y.	Do.
86017	.....	St. s.	[1] Cornell	65	32	72.0	17.4	10.0	Tow.	5	300	1888	Buffalo, N. Y.	Buffalo, N. Y.
127451	.....	St. s.	CORNELL	3,449	3,439	454.0	50.2	25.0	Frt.	25	2,000	1900	South Chicago, Ill.	Duluth, Minn.
219192	.....	St. s.	[2] Cornell	173	87	94.3	25.2	12.2	Tow.	8	700	1919	New York, N. Y.	New York, N. Y.
204980	.....	St. s.	CORNING	204	102	89.0	25.1	12.2	Tow.	7	600	1908	Newport News, Va.	Do.
213098	LFBD	St. s.	[3] CORNING	5,073	3,026	385.7	52.4	28.5	Tnk.	33	1,500	1913	Dietrichsdorf, Germany.	Do.
218057	LRCV	St. s.	CORNUCOPIA	2,153	1,280	250.5	43.7	20.1	Frt.	42	1,250	1919	Manitowoc, Wis.	Do.
126401	.....	St. s.	[4] *Corona*	150	75	93.6	22.4	10.4	Pas.	12	224	1886	Camden, N. J.	New Orleans, La.
126850	.....	St. s.	Corona	51	18	64.3	17.0	6.0	Tow.	5	65	1892	Duluth, Minn.	Duluth, Minn.
205586	.....	[5]St. p.	Corona	16	10	57.1	16.6	3.0	Pas.	8	75	1903	Alva, Fla.	Miami, Fla.
215918	LJNW	St. s.	CORONADO	5,989	3,684	402.6	53.0	32.0	Frt.	46	2,500	1918	Oakland, Cal.	San Francisco, Cal.
219661	LVSG	St. s.	Corone	2,916	1,726	267.8	49.8	25.6	Frt.	26	1,400	1920	Portland, Oreg.	New York, N. Y.
208330	LBSV	St. s.	COROZAL	3,109	1,920	335.0	46.8	22.7	Frt.	35	1,500	1911	Newport News, Va.	Do.
217197	LNRH	St. s.	CORRALES	2,146	1,287	250.5	43.7	20.4	Frt.	43	1,250	1918	Manitowoc, Wis.	Milwaukee, Wis.
208175	LBRN	St. s.	Correction	778	422	159.7	36.5	12.0	Pas.	15	1,000	1910	Noank, Conn.	New York, N. Y.
127328	KNWS	St. y.	CORSAIR	1,136	772	270.0	33.3	20.9	Yct.	52	4,550	1899	Newburgh, N. Y.	Do.
126023	.....	St. s.	*Corsica*	368	306	145.5	26.2	7.5	Pas.	21	293	1882	Wilmington, Del.	Baltimore, Md.
126474	LGBT	St. s.	*Corsica*	2,364	1,786	299.5	40.8	21.0	Frt.	28	1,200	1888	Cleveland, Ohio.	Boston, Mass.
217011	LNDW	St. s.	CORSICANA	2,146	1,287	250.5	43.7	20.4	Frt.	35	1,550	1918	Manitowoc, Wis.	Milwaukee, Wis.
218595	LSOV	St. s.	CORSON	4,999	3,074	390.0	54.2	27.6	Frt.	42	2,500	1919	Hog Island, Pa.	Philadelphia, Pa.
24604	.....	St. s.	[6] Cortland	80	40	87.1	19.6	10.0	Frt.	2	100	1868	Brooklyn, N. Y.	New York, N. Y.
161077	.....	St. s.	[6] CORTLAND	48	33	58.2	17.3	6.6	Tow.	9	110	1895	Buffalo, N. Y.	Do.
218310	LRPN	St. s.	Corvallis	2,922	1,724	267.8	49.8	25.6	Frt.	43	1,500	1919	Portland, Oreg.	Do.
200470	.....	St. s.	[7] CORVUS	4,551	3,451	416.0	50.0	24.0	Frt.	22	1,500	1903	West Bay City, Mich.	Cleveland, Ohio.
219269	LTSQ	St. s.	CORVUS	5,748	3,550	410.0	54.2	27.6	Frt.	43	2,800	1919	Portland, Oreg.	New York, N. Y.
219239	LTRB	St. s.	COSKATA	3,257	1,978	324.0	46.2	25.0	Frt.	37	1,500	1919	Newark, N. J.	Newark, N. J.
126741	KJNP	St. s.	COSTA RICA	1,783	1,166	221.5	36.0	19.3	Frt.	34	700	1891	Chester, Pa.	San Francisco, Cal.
218428	LRTP	St. s.	COSTIGAN	6,126	3,800	400.7	54.2	30.4	Frt.	44	3,000	1919	Harriman, Pa.	Philadelphia, Pa.
217203	LNRS	St. s.	COSTILLA	2,351	1,433	253.4	43.7	25.1	Frt.	42	1,350	1918	Ecorse, Mich.	New York, N. Y.
218760	LSMC	St. s.	COTATI	5,963	4,385	402.6	53.0	32.0	Ref.	40	2,800	1919	Oakland, Cal.	San Francisco, Cal.
217269	LNWG	St. s.	COTE BLANCHE	2,351	1,433	253.4	43.7	25.1	Frt.	42	1,350	1918	.....do	New York, N. Y.
217270	LNWH	St. s.	COTOPAXI	2,351	1,433	253.4	43.7	25.1	Frt.	31	1,350	1918	Ecorse, Mich.	Do.
217424	LPJR	St. s.	COTTONPLANT	2,333	1,389	253.4	43.7	24.5	Frt.	35	1,350	1918	.....do	Marshfield, Oreg.
217423	LPJQ	St. s.	COTTONWOOD	2,450	1,485	253.4	43.7	24.5	Frt.	42	1,350	1918	.....do	Detroit, Mich.
217513	LPRD	St. s.	COULEE	2,450	1,485	253.4	43.7	24.5	Frt.	42	1,350	1919	.....do	Do.
218568	LSCG	St. s.	Coulter	2,565	1,575	267.3	46.0	23.6	Frt.	37	1,400	1919	Tampa, Fla.	Tampa, Fla.
217605	LPWR	St. s.	COUPARLE	2,450	1,485	253.4	43.7	24.5	Frt.	42	1,350	1919	Ecorse, Mich.	Norfolk, Va.
217287	LPBC	St. s.	COURAGEOUS	7,593	4,755	440.0	60.0	35.2	Frt.	45	3,000	1918	Alameda, Cal.	San Francisco, Cal.
127179	KNBL	St. y.	COURIER	65	44	91.3	15.8	8.5	Yct.	9	250	1897	South Boston, Mass.	Washington, D. C.
221067	.....	St. s.	Courier	25	5	50.3	12.9	5.1	Tow.	4	50	.....	Norfolk, Va.	Charleston, S. C.
206926	.....	St. s.	COURTNEY L.	48	33	61.0	10.0	8.0	Fsh.	5	55	1909	Lorain, Ohio.	Chicago, Ill.
217604	LPWQ	St. s.	COURTOIS	2,450	1,485	253.4	43.7	24.5	Frt.	42	1,350	1919	Ecorse, Mich.	Norfolk, Va.
217728	LQHN	St. s.	COUSHATTA	2,439	1,502	253.4	43.7	24.5	Frt.	42	1,350	1919	.....do	Detroit, Mich.
217729	LQHP	St. s.	COUTOLENE	2,150	1,485	253.4	43.7	24.5	Frt.	42	1,350	1919	.....do	Do.
217774	LQJN	St. s.	COVALT	2,450	1,485	253.4	43.7	24.5	Frt.	42	1,350	1919	.....do	Do.
218006	LRBH	St. s.	COVEDALE	2,450	1,485	253.4	43.7	24.5	Frt.	42	1,350	1919	.....do	Do.
217810	LQNB	St. s.	COVENA	2,450	1,485	253.4	43.7	24.5	Frt.	37	1,350	1919	.....do	Do.
218005	LRBG	St. s.	COVERUN	2,450	1,485	253.4	43.7	24.5	Frt.	42	1,350	1919	.....do	Norfolk, Va.
127397	KPQG	St. s.	COVINGTON	401	196	135.0	27.5	15.7	Pas.	16	900	1899	Philadelphia, Pa.	Boston, Mass.
217898	LQSH	St. s.	COWAN	2,450	1,485	253.4	43.7	24.5	Frt.	42	1,350	1919	Ecorse, Mich.	Norfolk, Va.
217566	LPTR	St. s.	COWANSHANNOCK	2,532	1,514	253.4	43.6	25.1	Frt.	39	1,350	1919	Ashtabula, Ohio.	Do.
217748	LQJR	St. s.	COWBOY	2,532	1,512	253.4	43.6	25.1	Frt.	32	1,350	1919	.....do	Do.
217844	LQPJ	St. s.	COWEE	2,507	1,495	253.4	43.6	25.1	Frt.	35	1,350	1919	.....do	Do.
217978	LQWG	St. s.	COWICHE	2,496	1,490	253.4	43.6	25.1	Frt.	32	1,350	1919	.....do	Do.
214769	.....	[8]St. p.	Cowlitz	99	72	109.2	26.6	4.8	Frt.	8	350	1917	Portland, Oreg.	Portland, Oreg.
214914	.....	St. s.	COXTON	518	373	115.3	32.2	11.6	Frt.	5	300	1917	Elizabethport, N. J.	New York, N. Y.
217930	LQVG	St. s.	Craftsman	358	197	126.0	29.9	13.7	Tow.	21	1,000	1919	Solomons, Md.	Baltimore, Md.
202136	.....	St. s.	CRAIG	32	21	53.0	15.0	7.0	Tow.	4	190	1905	Toledo, Ohio.	Buffalo, N. Y.
218333	LRQH	St. s.	CRAIGSMERE	2,496	1,486	253.4	43.6	25.1	Frt.	36	1,350	1919	Ashtabula, Ohio.	Norfolk, Va.
216948	LMWV	St. s.	CRAINCREEK	2,292	1,367	253.5	43.8	20.4	Frt.	36	1,250	1918	Ecorse, Mich.	Do.
221033	MCKL	St. s.	CRAMPTON ANDERSON.	6,998	4,303	435.0	56.2	33.6	Tnk.	41	3,160	1921	Alameda, Cal.	Los Angeles, Cal.
217024	LNFS	St. s.	CRANENEST	2,292	1,367	253.5	43.8	20.4	Frt.	48	1,250	1918	Ecorse, Mich.	Norfolk, Va.
202704	.....	St. s.	CRANFORD	1,197	814	191.4	44.0	15.8	Fer.	8	1,500	1905	Wilmington, Del.	New York, N. Y.
219203	LTPJ	St. s.	CRANFORD	6,527	4,049	393.7	55.1	31.4	Frt.	42	2,800	1919	Wilmington, N. C.	Wilmington, N. C.
212886	LDQC	St. s.	[9]CRASTER HALL	4,319	2,758	380.0	50.0	26.2	Frt.	49	2,000	1909	Port Glasgow, Scotland.	New York, N. Y.

[1] Formerly st. s. Grace Danforth.
[2] Formerly st. s. Dragoman.
[3] Formerly German st. s. Mohican.
[4] Formerly st. s. { a C. C. Clarke. b New York Central No. 3. c A. W. Whiteman.
[5] Formerly st. s. Titan.
[6] Formerly Katherine T. Wilbur.
[7] Formerly st. s. J. L. Weeks.
[8] Formerly British st. s. Craster Hall.

MERCHANT STEAM VESSELS OF THE UNITED STATES—Continued.

Official No.	Signal letters.	Rig.	Name of vessel.	Gross tonnage.	Net tonnage.	Length.	Breadth.	Depth.	Service.	Crew.	Indicated horsepower.	When built.	Where built.	Home port (where permanent document issues).
						Feet.	*Feet.*	*Feet.*						
217189	LNQV	St. s.	CRATHORNE	2,241	1,349	253.5	43.6	20.2	Frt.	32	1,250	1918	Ashtabula, Ohio	Cleveland, Ohio.
216727	LMJW	St. s.	CRAWL KEYS	2,308	1,378	253.5	43.8	20.4	Frt.	48	1,500	1918	Ecorse, Mich	New York, N. Y.
217055	LNHB	St. s.	CRAYCROFT	2,292	1,367	253.5	43.8	20.4	Frt.	48	1,220	1918	....do	Do.
200217	.....	St. s.	[1]Credenda	34	23	57.0	16.5	6.4	Tow.	5	100	1903	Paulsboro, N. J	Do.
91027	.....	*St. p.	[2]Creighton	166	166	132.0	21.0	8.5	Tow.	1	1,392	1877	Point Harmar, Ohio	Pittsburgh, Pa.
204256	KWDR	St. s.	CREOLE	6,754	4,302	407.0	53.0	26.7	Pas.	140	7,600	1907	Quincy, Mass	New York, N. Y.
217276	LNWQ	St. s.	Cressap	2,922	1,724	267.8	49.8	25.6	Frt.	44	1,500	1918	Portland, Oreg	Portland, Oreg.
115279	.....	St. s.	[3]Crescent	68	46	71.9	18.0	8.0	Tow.	5	175	1872	Philadelphia, Pa	New York, N. Y.
120861	.....	St. s.	[4]Crescent	35	22	69.0	15.2	6.6	Frt.	2	100	1891	Grand Haven, Mich	Buffalo, N. Y.
126641	.....	St. s.	Crescent	71	50	77.2	16.1	6.0	Frt.	6	50	1890	....do	Duluth, Minn.
127013	.....	St. s.	CRESCENT	253	139	121.5	23.5	6.9	Pas.	11	100	1893	Jacksonville, Fla	Jacksonville, Fla.
207404	.....	St. s.	CRESCENT	385	297	135.0	34.0	9.6	Frt.	5	200	1910	Buffalo, N. Y	Buffalo, N. Y.
218564	.....	*St. p.	Crescent	199	125	137.0	27.4	4.3	Tow.	5	550	1919	Wabasha, Minn	St. Louis, Mo.
127176	.....	St. s.	CRESCENT CITY	4,213	3,675	406.0	48.2	23.9	Frt.	25	1,600	1897	Chicago, Ill	Duluth, Minn.
145134	.....	St. s.	[5]Crescent City	146	100	107.0	22.8	6.0	Pas.	14	150	1877	Northport, N. Y	Apalachicola, Fla.
203602	KVQW	St. s.	[6]Crescent City	701	380	180.0	38.1	12.6	Frt.	20	350	1906	Aberdeen, Wash	San Francisco, Cal.
92362	.....	St. s.	[7]Cresco	90	45	84.0	20.4	8.0	Tow.	7	150	1891	Berkley, Va	Philadelphia, Pa.
208553	LBVJ	St. s.	CREST	244	113	114.3	22.5	11.6	Fsh.	18	450	1911	Quincy, Mass	Boston, Mass.
85715	JWBH	St. s.	[8]*Cretan*	2,350	1,551	267.0	40.5	16.4	Pas.	34	1,800	1882	Chester, Pa	Baltimore, Md.
204587	.....	St. s.	CRETE	6,030	4,605	480.0	52.0	30.0	Frt.	32	1,600	1907	Lorain, Ohio	Cleveland, Ohio.
211044	LCTR	St. s.	CRICKET	1,136	773	210.0	41.0	15.4	Frt.	25	950	1913	Alameda, Cal	San Francisco, Cal.
219103	LTJF	St. s.	CRIPPLE CREEK	6,320	4,668	402.6	54.8	32.1	Frt.	42	2,500	1919	Seattle, Wash	Seattle, Wash.
200448	KSRQ	St. s.	CRISFIELD	236	160	110.5	24.1	12.6	Tow.	16	604	1903	Sparrows Point, Md	Cape Charles, Va.
219157	LTMJ	St. s.	CRISFIELD	6,321	4,670	402.6	54.8	32.1	Frt.	44	2,800	1919	Seattle, Wash	Seattle, Wash.
145934	KRSV	St. s.	[9]CRISTOBAL	9,604	7,026	489.5	58.0	28.9	Frt.	126	4,000	1902	Sparrows Point, Md	New York, N. Y.
96423	.....	*St. p.	[10]Crockett	1,023	903	221.1	46.0	8.0	Frt.	14	500	1898	Stockton, Cal	San Francisco, Cal.
212572	LDPS	St. s.	[11]CROFTON HALL	5,773	3,661	405.2	52.1	27.9	Pas.	50	3,000	1913	Port Glasgow, Scotland	New York, N. Y.
136677	.....	St. s.	[12]CROLONA	163	81	101.2	23.2	9.4	Tow.	6	486	1898	Seattle, Wash	San Francisco, Cal.
126617	.....	St. s.	Crosby	35	17	66.4	15.6	6.8	Tow.	6	100	1889	Benton Harbor, Mich	Duluth, Minn.
219416	LVDW	St. s.	CROSSKEYS	6,869	5,257	410.5	54.2	27.1	Frt.	43	2,800	1919	Seattle, Wash	Seattle, Wash.
125893	.....	St. s.	Croton	54	27	54.5	18.4	7.6	Tow.	3	175	1881	Athens, N. Y	New York, N. Y.
213030	.....	St. s.	[13]Crowley No. 9	52	32	76.5	19.5	8.2	Tow.	4	250	1915	Oakland, Cal	San Francisco, Cal.
220039	LWNQ	St. s.	CROWN CITY	5,490	3,417	410.0	54.4	27.2	Frt.	40	3,500	1920	Los Angeles, Cal	Los Angeles, Cal.
202947	.....	*St. p.	Crown Hill	266	134	132.4	26.0	4.6	Tow.	12	100	1906	Jeffersonville, Ind	Pittsburgh, Pa.
200644	.....	*St. p.	[14]Crucible	281	110	150.0	27.0	4.0	Tow.	13	600	1904	....do	Do.
220487	MBGV	St. s.	CRUDOIL	1,370	780	242.5	36.9	19.7	Tnk.	20	750	1920	Violet, La	Los Angeles, Cal.
126368	.....	St. s.	Cruiser	62	33	70.0	16.0	6.1	Tow.	3	150	1886	North Bend, Oreg	Portland, Oreg.
216060	LNBK	St. s.	Cruso	2,442	1,456	267.8	46.2	22.9	Frt.	46	1,500	1918	Bellingham, Wash	Seattle, Wash.
208750	.....	St. y.	Cuba	31	21	54.0	9.6	7.2	Yct.	2	40	1911	Massena, N. Y	Ogdensburg, N. Y.
27660	KLVM	St. s.	[15]CUBA	2,963	1,612	299.5	40.0	17.0	Pas.	45	3,000	1894	Chester, Pa	New York, N. Y.
215771	LHTM	St. s.	[16]CUBA	3,168	1,862	307.7	42.2	24.7	Pas.	52	1,959	1897	Hamburg, Germany	San Francisco, Cal.
221220	MCRW	St. s.	CUBA	2,479	1,118	325.0	47.2	18.0	Frt.	54	3,600	1921	Philadelphia, Pa	New Haven, Conn.
204273	.....	St. s.	Cuckoo	28	16	51.7	13.7	5.3	Fsh.	4	57	1907	Saugatuck, Mich	Milwaukee, Wis.
220582	MBKG	St. s.	CULBERSON	5,453	3,395	410.0	54.4	27.2	Frt.	40	3,500	1920	Los Angeles, Cal	Los Angeles, Cal.
207368	.....	St. s.	Cumberland	115	57	87.5	20.9	11.2	Tow.	6	500	1910	Rockland, Me	Portland, Me.
217080	LNJD	St. s.	Cumberland	2,551	1,528	267.3	46.0	23.6	Frt.	41	1,400	1918	South Portland, Me	Do.
217495	.....	St. s.	Cumberland	69	31	64.6	23.0	6.5	Pas.	2	60	1919	Swanton, Vt	Rouses Point, N. Y.
220636	MBWL	St. s.	CUPRUM	6,062	3,770	402.5	53.0	32.0	Frt.	44	2,800	1920	Bay Point, Cal	San Francisco, Cal.
127113	KMNJ	St. s.	CURACAO	1,548	1,144	241.3	38.0	16.3	Pas.	43	1,050	1895	Philadelphia, Pa	Tacoma, Wash.
219411	LVDQ	St. s.	CURLEW	408	209	139.4	25.2	14.2	Fsh.	27	500	1919	Savannah, Ga	Rockland, Me.
208114	LBRF	St. s.	CURRIER	4,711	2,869	370.0	52.1	27.0	Tnk.	39	2,000	1910	Quincy, Mass	Port Arthur, Tex.
214100	.....	St. p.	Currituck	83	55	105.1	22.0	4.2	Pas.	7	80	1916	Norfolk, Va	Norfolk, Va.
126696	.....	St. s.	[17]*Curtis Bay*	133	66	90.0	22.3	10.5	Tow.	6	475	1890	Newburgh, N. Y	Baltimore, Md.
219240	LTRC	St. s.	CUSHNET	3,545	2,174	324.0	46.2	25.0	Frt.	37	1,500	1919	Newark, N. J	Newark, N. J.
218329	LRQF	St. s.	CUSHNOC	5,405	3,321	400.7	54.2	30.1	Frt.	42	3,000	1919	Pensacola, Fla	Pensacola, Fla.
218783	.....	St. s.	Custodian	359	199	126.0	29.9	13.7	Tow.	11	1,000	1910	Solomons, Md	Cleveland, Ohio.
217845	.....	St. s.	Cutchogue	183	105	92.5	26.1	15.7	Tow.	6	250	1918	Wilmington, Del	New York, N. Y.
219241	LTRD	St. s.	CUTTYHUNK	3,545	2,174	324.0	46.2	25.0	Frt.	37	1,500	1919	Newark, N. J	Newark, N. J.
220202	LWSF	St. s.	†Cuyamaca	6,486	4,082	420.7	54.0	34.3	Frt.	47	2,800	1920	San Diego, Cal	San Diego, Cal.
201012	.....	St. s.	[18]CUYLER ADAMS	5,067	3,768	474.0	52.0	29.0	Frt.	30	1,600	1904	Lorain, Ohio	Duluth, Minn.
205604	.....	St. s.	Cygnet	59	40	69.5	15.8	7.2	Pas.	3	65	1908	Indian River, Mich	Detroit, Mich.

[1] Formerly st. s. {a Credenda, b U. S. S. Credenda.
[2] Formerly {a *st. p. Mink No. 2, b st. p. Clara Cavett.
[3] Formerly st. s. Sammie.
[4] Formerly st. s. Frank P. Gelken.
[5] Formerly st. p. {a Tourist, b Harry Hill.
[6] Formerly st. s. Jim Butler.
[7] Formerly st. s. Mercy B.
[8] Formerly st. s. Guyandotte.
[9] Formerly st. s. Tremont.
[10] Formerly *st. p. H. J. Corcoran.
[11] Formerly British st. s. Crofton Hall.
[12] Formerly st. s. Ernest A. Hamill.
[13] Formerly st. s. Paladini Brothers.
[14] Formerly *st. p. Charley Juest.
[15] Formerly {a U. S. S. Resolute, b U. S. Q. M. D. Rawlins, c st. s. Yorktown.
[16] Formerly {a U. S. S. Resolute, b U. S. Q. M. D. Rawlins, c st. s. Yorktown, d st. s. Resolute, e U. S. S. Rawlins, f st. s. Powhatan.
[16] Formerly {a German st. s. Coblenz, b st. s. Sachem.
[17] Formerly st. s. {a Chauncey M. Depew, b New York Central No. 2, c Gerard H. Kelley, jr.
[18] Formerly st. s. Sahara.
† Concrete.

MERCHANT STEAM VESSELS OF THE UNITED STATES—Continued.

Official No.	Signal letters.	Rig.	Name of vessel.	Gross tonnage.	Net tonnage.	Length.	Breadth.	Depth.	Service.	Crew.	Indicated horsepower.	When built.	Where built.	Home port (where permanent document issues).
						Feet.	*Feet.*	*Feet.*						
125000	.....	St. p.	*Cygnus*	857	555	212.6	31.4	11.3	Pas.	21	900	1881	Chester, Pa.	New York, N. Y.
209414	.....	St. s.	[1]CYGNUS	4,725	3,393	416.0	50.0	28.0	Frt.	22	1,500	1903	Lorain, Ohio.	Cleveland, Ohio.
126618	.....	St. s.	[2]Cynthia	34	16	55.8	15.8	6.9	Tow.	4	113	1890	Baltimore, Md.	Baltimore, Md.
127106	KVLW	St. y.	CYNTHIA	103	70	120.0	17.5	6.6	Yct.	8	350	1895	Detroit, Mich.	New York, N. Y.
127531	.....	St. s.	Cynthia	26	19	52.1	17.6	4.8	Fer.	3	90	1900	Saybrook, Conn.	New Haven, Conn.
125994	.....	St. s.	*Cynthia No. 2*	108	54	92.4	19.5	9.0	Tow.	7	500	1882	Philadelphia, Pa.	Savannah, Ga.
127162	.....	St. s.	Cypher	31	21	53.3	16.2	6.6	Frt.	4	125	1896	South Boston, Mass.	Philadelphia, Pa.
214399	.....	*St. p.	[3]Cypress	102	69	105.3	21.3	3.5	Tow.	16	85	1916	Martinville, La.	Pensacola, Fla.
213125	KWTM	St. y.	[4]CYTHERA	602	186	192.2	27.6	10.1	Yct.	33	1,350	1907	Leith, Scotland	New York, N. Y.
			D.											
216361	.....	St. s.	D. Rightmyer	100	84	88.5	17.4	6.2	Frt.	3	100	1905	Phoenix, N. Y.	New York, N. Y.
157257	.....	*St. p.	D. A. Nisbet	64	64	106.8	20.9	3.7	Tow.	16	135	1889	Evansville, Ind.	Pittsburgh, Pa.
208706	.....	St. s.	D. C. Shaw	64	43	77.0	19.4	8.7	Tow.	4	300	1911	Toledo, Ohio.	Toledo, Ohio.
217629	LQBV	St. s.	[5]D. F. McAllister ⊙	207	141	102.6	25.5	12.2	Tow.	17	500	1919	Sharptown, Md.	New York, N. Y.
214147	.....	St. s.	D. G. KERR	7,756	6,026	580.0	60.0	32.0	Frt.	30	2,000	1916	Lorain, Ohio.	Duluth, Minn.
214353	LGHC	St. s.	D. G. SCOFIELD ⊙	8,597	5,277	439.5	58.0	31.2	Tnk.	39	3,300	1916	San Francisco, Cal.	San Francisco, Cal.
85696	.....	St. s.	[6]D. J. Conroy	48	24	75.0	17.0	8.0	Tow.	5	100	1881	Bordentown, N. J.	New York, N. Y.
200602	.....	St. s.	D. J. Swenie	143	71	98.2	23.4	10.4	Frb.	12	500	1886	Chicago, Ill.	Chicago, Ill.
221308	.....	*St. p.	D. M. Armstrong	103	103	120.6	29.5	3.4	Tow.	9	500	1921	Memphis, Tenn.	Memphis, Tenn.
214599	.....	St. s.	D. M. CLEMSON	7,728	6,020	580.0	60.0	32.0	Frt.	31	2,000	1916	Lorain, Ohio.	Duluth, Minn
201840	.....	St. s.	[7]D. M. PHILBIN	6,272	4,826	504.0	54.0	26.7	Frt.	24	1,800	1905	West Bay City, Mich.	Do.
203979	.....	St. s.	D. O. MILLS	6,598	4,850	532.0	58.2	32.0	Frt.	21	1,800	1907	Ecorse, Mich.	Cleveland, Ohio.
27687	.....	St. s.	[8]D. P. Perry	37	29	74.8	14.4	5.6	Pas.	4	130	1902	Manitowoc, Wis.	Marquette, Mich.
220929	.....	St. s.	D. R. Bostic	9	6	46.6	12.0	3.4	Frt.	2	20	1920	Wilmington, N. C.	Wilmington, N. C.
157509	.....	*St. p.	D. R. Campbell	718	409	170.1	35.4	5.9	Pas.	27	700	1898	Seattle, Wash.	St. Michael, Alaska.
105218	.....	St. s.	[9]†D. R. D. Co. No. 1	38	19	65.5	15.6	6.9	Tow.	4	89	1873	Kaighns Point, N. J.	Philadelphia, Pa.
157378	.....	St. s.	D. T. Helm	64	32	68.0	18.0	9.3	Tow.	5	300	1893	Benton Harbor, Mich.	Marquette, Mich.
205762	.....	*St. p.	D. T. Lane	135	135	141.3	29.0	4.3	Tow.	18	500	1908	Dana, W. Va.	Cincinnati, Ohio.
217005	LNDT	St. s.	Daca ✚	2,579	1,563	267.2	46.4	23.8	Frt.	55	1,400	1918	Seattle, Wash.	Seattle, Wash.
218236	LRMC	St. s.	DADE COUNTY ✚⊙	3,283	2,000	324.0	46.2	25.0	Frt.	37	1,500	1919	Newark, N. J.	Newark, N. J.
157014	.....	St. s.	Daisy	33	16	60.1	13.4	5.4	Frt.	7	60	1880	New Orleans, La.	New Orleans, La.
157479	.....	St. s.	Daisy	30	20	69.0	12.0	4.5	Tow.	4	95	1897	Peekskill, N. Y.	New York, N. Y.
205082	KWPC	St. s.	Daisy	679	379	175.0	38.7	14.0	Frt.	20	375	1908	Bandon, Oreg.	San Francisco, Cal.
203747	KVSF	St. s.	Daisy Freeman	613	436	173.5	38.6	13.3	Frt.	22	.....	1906	Fairhaven, Cal.	Do.
209439	LCQJ	St. s.	Daisy Gadsby	818	478	189.5	41.1	14.3	Frt.	20	550	1911	Hoquiam, Wash.	Do.
204105	KWFV	St. s.	Daisy McWilliams	119	81	83.0	22.2	10.0	Tow.	10	1,000	1907	Noank, Conn.	New York, N. Y.
211266	LQDQ	St. s.	Daisy Matthews	913	513	204.8	42.1	14.2	Frt.	20	650	1916	Hoquiam, Wash.	San Francisco, Cal.
211723	LDHB	St. s.	Daisy Putnam	886	476	201.2	41.0	14.0	Frt.	21	650	1913	Aberdeen, Wash.	Do.
210753	LCQR	St. s.	DAKOTAN ⊙	6,501	4,014	407.7	53.7	28.1	Frt.	64	4,000	1912	Sparrows Point, Md.	New York, N. Y.
216833	LMRJ	St. s.	Dalana	2,799	1,676	285.0	44.8	23.9	Frt.	45	1,800	1918	Portland, Oreg.	Portland, Oreg.
217309	LPFV	St. s.	‡Dalgada ✚	2,469	1,473	267.3	46.0	22.3	Frt.	40	1,350	1918	Mobile, Ala.	Mobile, Ala.
127421	LPJM	St. s.	DALLAS ✚⊙	4,756	2,963	377.0	52.0	26.8	Frt.	54	2,500	1918	Shooters Island, N. Y.	New York, N. Y.
3916	.....	St. s.	[10]Dalzelline	125	85	87.5	22.4	10.3	Tow.	6	200	1902	Tottenville, N. Y.	Do.
220194	MBHF	St. s.	[11]Dalzellite	176	29	94.0	24.6	12.0	Tow.	8	700	1920	Boston Harbor, Mich.	Do.
217656	LQDJ	St. s.	Damacan ⊙	2,555	1,529	267.3	46.0	23.6	Frt.	37	1,400	1918	Houston, Tex.	Houston, Tex.
126707	.....	St. s.	[12]Dana	118	59	84.7	20.2	8.0	Frt.	4	150	1891	Boston, Mass.	New York, N. Y.
216908	LMVK	St. s.	[13]Dancey ✚	2,559	1,566	267.3	46.0	23.6	Frt.	35	1,400	1918	Jacksonville, Fla.	Jacksonville, Fla.
157205	.....	St. s.	*Dandy*	115	57	92.8	20.0	9.6	Tow.	9	425	1888	Camden, N. J.	Baltimore, Md.
127188	.....	*St. p.	[14]DAN QUINN	166	166	135.3	30.0	5.0	Tow.	14	436	1897	Dubuque, Iowa.	Memphis, Tenn.
204110	KWCL	St. s	[15]Daniel Kern ⊙	297	112	153.2	26.0	11.5	Tow.	12	300	1870	Baltimore, Md.	Seattle, Wash.
206954	.....	*St. p.	Daniel Lindsey	65	52	111.0	22.7	3.3	Tow.	12	125	1909	Nashville, Tenn.	Omaha, Nebr.
204877	.....	St. s.	Daniel McAllister	93	63	75.0	22.2	9.5	Tow.	5	250	1907	Athens, N. Y.	New York, N. Y.
92332	.....	St. s.	[16]Daniel McCarren	38	26	56.6	15.7	8.3	Tow.	5	160	1891	Brooklyn, N. Y.	Newark, N. J.
203567	.....	St. s.	Daniel McElroy	151	102	89.4	28.5	8.1	Frt.	7	250	1900	Tomkins Cove, N. Y.	New York, N. Y.
219155	LTMG	St. s.	DANIEL WEBSTER ✚⊙	8,289	6,147	439.6	60.2	33.7	Frt.	43	3,260	1919	Gloucester City, N. J.	Philadelphia, Pa.
6952	.....	St. s.	Daniel Wheeler	216	115	131.0	29.5	9.0	Frt.	6	175	1878	Mobile, Ala.	New York, N. Y.
203507	.....	St. s.	DANIEL J. MORRELL ✚	7,239	5,419	580.0	58.0	27.4	Frt.	25	2,000	1900	West Bay City, Mich.	Cleveland, Ohio.
157055	.....	St. s.	Dan'l K. Jackson	71	57	81.2	22.2	4.7	Frt.	4	70	1902	Washington, D. C.	Washington, D. C.
150033	.....	St. s.	[17]Daniel L. Hebard	159	79	98.5	22.0	8.8	Tow.	12	500	1875	Cleveland, Ohio.	Marquette, Mich.
213580	.....	St. s.	DANIEL W. BIGONEY	107	73	72.2	20.4	0.6	Tow.	7	250	1915	Port Richmond, N. Y.	New York, N. Y.
150480	.....	St. s.	[18]Daniel W. Mack	48	24	69.0	17.7	7.9	Tow.	5	75	1889	Brooklyn, N. Y.	Do.
219262	LTSH	St. s.	DANNEDAIKE ✚⊙	4,310	2,520	340.1	49.2	27.1	Tnk.	44	1,800	1919	Baltimore, Md.	Baltimore, Md.
219568	LVNC	St. s.	DANVILLE ✚⊙	4,310	2,520	340.1	49.2	27.1	Tnk.	44	1,800	1920	....do	Do.
218761	LSMD	St. s.	Dardanla ✚⊙	2,532	1,496	264.6	46.1	24.0	Frt.	43	1,400	1919	Columbia City, Oreg.	Portland, Oreg.
219899	LWHM	St. s.	DARDEN ✚⊙	5,189	3,155	391.9	51.2	28.5	Tnk.	41	2,800	1920	Savannah, Ga.	New York, N. Y.
217053	LQDF	St. s.	Dardora	2,556	1,529	267.3	46.0	23.6	Frt.	40	1,400	1918	Houston, Tex.	Houston, Tex.
157535	.....	*St. p.	Darling	78	78	102.0	22.3	4.0	Tow.	13	350	1899	Parkersburg, W. Va.	New Orleans, La.
217586	LPVN	St. s.	Darrah ✚	2,553	1,516	268.5	46.0	24.1	Frt.	40	1,400	1919	Samoa, Cal.	San Francisco, Cal.

[1] Formerly Joseph C. Ollchrist.
[2] Formerly U. S. S. Thistle.
[3] Formerly *st. p. Hilda Burdin.
[4] Formerly st. y. Agawa.
[5] Formerly st. s. William M. Mills.
[6] Formerly st. s. Gen'l G. Mott.
[7] Formerly st. s. Sylvania.
[8] Formerly st. s. York.
[9] Formerly st. s. {a Amanda Powell. b Peter Hagan.
[10] Formerly st. s. Bouker.
[11] Formerly st. s. Badger.
[12] Formerly st. s. Catherine James.
[13] Formerly st. s. Dancy.
[14] Formerly st. s. Chas. H. Organ.
[15] Formerly U. S. L. H. B. st. s. Manzanita.
[16] Formerly st. s. Meta.
[17] Formerly st. s. P. L. Johnson.
[18] Formerly st. s. {a Pearl. b S. O. Co. No. 10. c Pearl.
† Iron.
‡ Composite.

MERCHANT STEAM VESSELS OF THE UNITED STATES—Continued.

Official No.	Signal letters.	Rig.	Name of vessel.	Gross tonnage.	Net tonnage.	Length.	Breadth.	Depth.	Service.	Crew.	Indicated horsepower.	When built.	Where built.	Home port (where permanent document issues).
						Feet.	*Feet.*	*Feet.*						
120294	.....	St. s.	[1] Dart	34	17	64.5	15.3	5.5	Tow.	5	300	1877	Allowaystown, N. J	New York, N. Y.
157635	.....	St. s.	Dart	21	14	42.9	14.2	0.5	Tow.	4	175	1901	Long Island City, N. Y	Do.
203721	.....	St. s.	Dart	74	50	57.2	17.4	5.2	Pas.	3	145	1911	Caledonia, Wash	Tacoma, Wash.
220335	MBCF	St. s.	DARTFORD +⊙	5,186	3,686	391.9	51.2	30.0	Frt.	42	2,800	1920	Savannah, Ga	New York, N. Y.
157548	.....	St. p.	Dartmouth	420	353	126.6	27.0	11.3	Fer.	4	425	1899	East Boston, Mass	Boston, Mass.
218762	LSMF	St. s.	Datis +	2,532	1,496	264.6	46.1	24.0	Frt.	43	1,400	1919	Columbia City, Oreg	Portland, Oreg.
6899	.....	St. p.	*Dauntless*	301	178	149.0	32.6	8.6	Fer.	6	450	1876	Wilmington, Del	Philadelphia, Pa.
150535	.....	St. s.	[2] Dauntless	99	49	78.0	20.3	9.6	Frt.	9	300	1891	Boston, Mass	New York, N. Y.
157353	.....	*St. p.	Dauntless	612	501	174.5	36.5	8.0	Frt.	16	350	1892	San Francisco, Cal	San Francisco, Cal.
157368	KRHT	St. s.	DAUNTLESS	153	76	102.0	20.7	10.6	Tow.	9	500	1893	Camden, N. J	Newport News, Va.
157543	.....	St. s.	Dauntless	127	105	93.1	19.7	5.9	Frt.	6	234	1899	Tacoma, Wash	Seattle, Wash.
157637	LHVS	St. s.	Dauntless	123	83	97.2	22.0	10.5	Tow.	9	300	1901	Baltimore, Md	Norfolk, Va.
218818	LSPV	St. s.	DAUPERATA +⊙	5,720	3,545	409.6	54.4	27.4	Frt.	49	2,500	1919	.....do	Baltimore, Md.
201064	.....	*St. p.	Davenport	195	195	112.5	36.5	3.5	Fer.	8	300	1904	Rock Island, Ill	Chicago, Ill.
210507	LCNQ	St. s.	Davenport	911	525	200.1	40.0	14.5	Frt.	23	750	1912	North Bend, Oreg	San Francisco, Cal.
219643	LVRG	St. s.	DAVENPORT +⊙	5,491	3,370	400.7	54.2	30.4	Frt.	41	3,000	1920	Harriman, Pa	Philadelphia, Pa.
4741	.....	St. s.	[3] David	87	67	72.0	25.5	6.6	Frt.	3	50	1835	Mount Pleasant, N. Y	Albany, N. Y.
212557	.....	St. s.	David Bosman	130	88	79.9	24.1	10.5	Tow.	6	41	1914	Noank, Conn	New York, N. Y.
211065	.....	St. s.	DAVID CAMPBELL	242	154	117.5	25.0	12.0	Frb.	20	1,200	1913	Portland, Oreg	Portland, Oreg.
204795	.....	St. s.	David Gibb	31	20	52.0	12.8	5.6	Tow.	3	65	1907	Charleston, S. C	Charleston, S. C.
221427	MCWK	St. s.	DAVID MCKELVY ⊙	6,820	4,242	430.0	59.2	33.4	Tnk.	38	2,700	1921	Chester, Pa	New York, N. Y
207183	.....	St. s.	DAVID SCANNELL	244	140	120.0	26.0	10.6	Frb.	7	915	1909	San Francisco, Cal	San Francisco, Cal.
203258	.....	St. p.	David Swain	146	92	136.6	26.0	4.5	Pas.	10	450	1906	Stillwater, Minn	Peoria, Ill.
157349	.....	St. s.	David A. Boody	93	63	93.8	23.6	8.6	Frt.	4	100	1892	Noank, Conn	New York, N. Y.
157678	.....	St. s.	David B. Dearborn	135	92	92.0	22.4	11.0	Tow.	5	258	1902	.....do	Do.
6930	.....	St. s.	[4] David K. Phillips	116	73	126.6	18.6	10.0	Fsh.	3	.....	1877	Damariscotta, Me	Reedville, Va.
202931	.....	St. s.	DAVID Z. NORTON +	5,667	4,250	480.0	52.0	30.0	Frt.	27	1,600	1906	Cleveland, Ohio	Cleveland, Ohio.
218456	LRVM	St. s.	DAVIDSON COUNTY +⊙	3,283	1,996	324.0	46.2	25.0	Frt.	37	1,500	1919	Newark, N. J	Newark, N. J.
157473	.....	St. s.	Dawn	23	9	54.6	17.3	5.6	Pas.	4	.....	1897	Scranton, Miss	Mobile, Ala.
212284	.....	St. s.	Dawn	70	48	55.0	19.5	3.2	Pas.	2	120	1914	Houghton, Wash	Seattle, Wash.
157291	.....	St. s.	Dayton	409	349	105.7	30.3	9.6	Frt.	5	300	1891	Wilmington, Del	New York, N. Y.
218095	LFOR	St. s.	[5] DAYTON	5,335	3,352	370.0	50.1	32.4	Tnk.	28	1,500	1907	South Shields, England	Do.
219012	LTDR	St. s.	[6] DEAN EMERY ⊙	6,664	4,148	429.3	59.2	31.4	Tnk.	42	2,800	1919	Chester, Pa	Los Angeles, Cal.
218820	LSPW	St. s.	[7] DE BARDELEBEN ⊙	429	203	142.0	27.7	14.8	Tow.	20	800	1919	Elizabeth, N. J	New Orleans, La.
217485	LPQB	St. s.	DECATUR BRIDGE +⊙	3,658	2,256	324.0	46.2	25.0	Frt.	40	1,500	1918	Newark, N. J	Newark, N. J.
157583	.....	*St. p.	Decatur No. 1	48	48	108.0	19.6	2.7	Pas.	11	180	1900	Decatur, Ala	Nashville, Tenn.
215535	LHSM	St. s.	DEEPWATER ⊙	7,010	4,787	437.2	63.7	33.7	Frt.	38	3,200	1917	Camden, N. J	New York, N. Y.
217030	LNQB	St. s.	DEERFIELD ⊙	7,435	4,505	434.3	57.7	27.1	Frt.	60	2,500	1918	Chester, Pa	Do.
218312	LRPS	St. s.	DEER LODGE +⊙	6,284	3,903	409.8	54.2	27.7	Frt.	44	2,500	1919	Portland, Oreg	Portland, Oreg.
157436	.....	St. s.	DEFENDER	87	59	85.3	18.0	8.9	Frt.	4	250	1895	Baltimore, Md	Albany, N. Y.
157587	.....	St. s.	Defender	25	17	63.2	16.2	5.8	Tow.	5	120	1900	Tacoma, Wash	Seattle, Wash.
206069	.....	St. s.	Defender	48	33	64.0	16.0	6.2	Tow.	4	250	1909	Astoria, Oreg	Astoria, Oreg.
157099	.....	St. s.	Defianco	42	21	64.0	16.2	7.1	Tow.	4	150	1883	Philadelphia, Pa	New York, N. Y.
157683	KSGD	St. s.	Defiance	154	104	107.0	22.5	10.7	Tow.	9	370	1903	Baltimore, Md	Baltimore, Md.
216875	LMTD	St. s.	DEFIANCE +⊙	7,611	4,786	440.0	56.0	35.2	Frt.	90	3,000	1918	Alameda, Cal	San Francisco, Cal.
221905	MDKF	St. s.	[8] DEGO	411	216	139.4	25.2	14.2	Fsh.	11	500	1919	Savannah, Ga	New York, N. Y.
212755	.....	St. s.	De Grasse	22	15	43.0	13.5	6.0	Tow.	3	50	1914	Buffalo, N. Y	Ogdensburg, N. Y.
157410	.....	St. p.	De Koven	399	399	232.3	37.0	6.1	Fer.	8	876	1894	Jeffersonville, Ind	Memphis, Tenn.
219598	.....	St. s.	DELANCO +	183	92	93.9	24.0	12.0	Tow.	14	450	1920	New Orleans, La	Port Arthur, Tex.
219447	.....	St. s.	DELANSON +⊙	5,989	3,709	400.7	54.2	30.4	Frt.	45	3,000	1920	Harriman, Pa	Philadelphia, Pa.
218633	LSFN	St. s.	DELAVAN +⊙	3,283	1,996	324.0	46.2	25.0	Frt.	37	1,500	1919	Newark, N. J	Newark, N. J.
157097	.....	St. s.	Delaware	99	49	89.0	20.6	0.3	Tow.	5	230	1883	South Amboy, N. J	New York, N. Y.
155192	.....	St. s.	[9] Delaware	50	25	65.0	16.2	7.4	Tow.	6	.....	1891	Philadelphia, Pa	Philadelphia, Pa.
202625	.....	St. s.	DELAWARE	3,901	3,250	350.0	46.2	30.2	Frt.	27	1,700	1905	Encorse, Mich	Buffalo, N. Y.
203811	KVTD	St. s.	DELAWARE +	1,907	1,382	250.5	40.0	25.0	Frt.	22	1,200	1907	Wilmington, Del	New York, N. Y.
221893	MDJT	St. s.	DELAWARE SUN +⊙	8,984	5,617	489.5	66.0	36.8	Tnk.	38	2,800	1922	Chester, Pa	Philadelphia, Pa.
218810	LSPR	St. s.	DELCO +⊙	3,170	1,903	328.0	46.2	22.9	Frt.	29	1,650	1919	.....do	New York, N. Y.
218811	LSPN	St. s.	DELFINA +⊙	3,480	2,069	320.7	46.0	24.4	Frt.	42	1,800	1919	Oakland, Cal	San Francisco, Cal.
218467	LSBH	St. s.	DELIGHT +⊙	5,141	3,895	379.9	53.1	26.9	Frt.	41	2,500	1919	Seattle, Wash	Seattle, Wash.
218980	LTCJ	St. s.	DELISLE +⊙	3,478	2,064	320.7	46.0	24.4	Frt.	42	1,765	1919	Oakland, Cal	San Francisco, Cal.
157056	.....	St. s.	Della	55	37	74.0	18.0	7.5	Tow.	6	225	1902	Scranton, Miss	Galveston, Tex.
157568	KQGF	St. s.	DELMAR	204	138	122.3	26.9	11.7	Pas.	14	873	1900	Newburgh, N. Y	Cape Charles, Va.
212768	.....	St. s.	Delmer T	41	8	32.4	10.9	3.3	Tow.	2	40	1914	Port Clinton, Ohio	Sandusky, Ohio.
116786	.....	St. s.	[10] DELOS W. COOKE	3,398	2,067	326.5	44.0	29.3	Frt.	20	1,500	1897	Buffalo, N. Y	Buffalo, N. Y.
221218	MCRT	St. y.	DELPHINE ⊙	1,255	653	241.7	35.5	17.3	Yct.	50	3,000	1921	River Rouge, Mich	Detroit, Mich.
220114	LWQD	St. s.	DELROSA +⊙	3,474	2,064	320.7	46.0	24.4	Frt.	37	1,675	1920	Oakland, Cal	San Francisco, Cal.
6568	.....	St. s.	[11] Delta	31	23	61.2	13.3	6.3	Tow.	4	225	1863	Philadelphia, Pa	New York, N. Y.
157224	.....	St. s.	Delta	46	31	69.0	17.7	4.8	Tow.	5	.....	1888	Stanwood, Wash	Pt. Townsend, Wash.
202463	.....	*St. p.	Delta	293	237	120.3	26.0	4.4	Pas.	14	125	1905	St. Michael, Alaska	St. Michael, Alaska.
208292	.....	St. s.	DELUGE	313	212	115.0	28.0	14.0	Frb.	20	950	1911	Baltimore, Md	Baltimore, Md.
215822	LJHK	St. s.	[12] DEMOCRACY +⊙	4,430	2,811	377.0	52.0	26.8	Frt.	50	2,800	1917	Shooters Island, N. Y	New York, N. Y.

[1] Formerly st. s. Farnsworth.
[2] Formerly {a U. S.—E. F. C. Co.—I. S. C. b Piscatagua.
[3] Formerly st. s. Charles Lynch.
[4] Formerly {a sts. s. David K. Phillips. b U. S. S. David K. Phillips.
[5] Formerly German st. s. Harport.
[6] Formerly st. s. Sunshine.
[7] Formerly st. s. Barthemy.
[8] Formerly French st. s. Dego.
[9] Formerly st. s. Owen Brady.
[10] Formerly st. s. Starrucca.
[11] Formerly {a st. s. Linda. b U. S. S. Delta.
[12] Formerly st. s. Jupiter.

MERCHANT STEAM VESSELS OF THE UNITED STATES—Continued.

Official No.	Signal letters.	Rig.	Name of vessel.	Gross tonnage.	Net tonnage.	Length.	Breadth.	Depth.	Service.	Crew.	Indicated horsepower.	When built.	Where built.	Home port (where permanent document issues).
						Feet.	*Feet.*	*Feet.*						
220331	.....	St. s.	DEMOPOLIS	267	181	140.0	24.0	8.0	Tow.	15	800	1920	Jeffersonville, Ind	New Orleans, La.
206152	.....	St. s.	DENMARK	5,448	4,474	440.0	56.0	28.0	Frt.	20	1,500	1909	Toledo, Ohio	Oswego, N. Y.
207182	.....	St. s.	DENNIS T. SULLIVAN	244	140	120.0	26.0	10.6	Frb.	7	945	1909	San Francisco, Cal.	San Francisco, Cal.
209068	.....	St. s.	Denny Brothers	93	53	97.0	22.6	6.4	Frt.	4	160	1911	Milford, Del	Perth Amboy, N. J.
220449	MBGD	St. s.	DEPERE	3,475	2,063	320.7	46.0	24.4	Frt.	35	1,675	1920	Oakland, Cal	San Francisco, Cal.
217466	LPHN	St. s.	DERANOF	5,227	3,827	379.6	53.1	27.0	Frt.	44	2,500	1918	Tacoma, Wash	Seattle, Wash.
220599	MBKT	St. s.	DERBLAY	3,475	2,065	320.7	46.0	24.4	Frt.	38	1,675	1920	Oakland, Cal	San Francisco, Cal.
218639	LSFR	St. s.	DERBYLINE	7,063	4,348	435.0	56.0	32.0	Tnk.	44	2,600	1919	Alameda, Cal	Do.
218888	LSTH	St. s.	DEROCHE	7,058	4,349	435.0	56.0	32.0	Tnk.	45	2,600	1919	.....do	Do.
219908	.....	St. s.	Derrick Boat No. 7	48	27	90.0	17.6	9.0	Ten.	6	75	1910	Syracuse, N. Y	Oswego, N. Y.
218525	LSBK	St. s.	Dertona	2,921	1,709	294.0	46.7	23.8	Frt.	44	1,600	1919	Portland, Oreg	Portland, Oreg.
219587	LVNW	St. s.	DES MOINES BRIDGE	3,545	2,174	324.0	46.2	25.0	Frt.	37	1,500	1920	Newark, N. J	Newark, N. J.
212872	LFCD	St. s.	[1] DE SOTO	6,288	3,637	418.7	53.2	29.0	Tnk.	38	2,500	1902	Port Glasgow, Scotland	New York, N. Y.
157216	.....	St. s.	Despatch	127	71	93.5	28.0	8.0	Tow.	5	175	1888	South Amboy, N. J	Do.
211786	.....	St. s.	Despatch	195	133	100.5	29.7	9.8	Frt.	6	450	1913	Milford, Del	Do.
201607	.....	St. s.	DETROIT	2,089	1,307	296.0	64.1	20.0	Fer.	17	1,800	1904	Ecorse, Mich	Detroit, Mich.
215738	.....	St. s.	DETROIT	65	32	68.7	17.0	11.0	Tow.	4	250	1917	Cleveland, Ohio	Duluth, Minn.
219258	LTSC	St. s.	DETROIT-WAYNE	2,606	1,612	251.0	43.6	20.1	Frt.	36	1,500	1919	Wyandotte, Mich	New York, N. Y.
219209	LTPR	St. s.	DEUEL	5,586	3,465	410.3	54.2	27.7	Frt.	45	2,800	1919	Seattle, Wash	Seattle, Wash.
218723	LSJN	St. s.	Deva	2,919	1,722	294.0	46.7	23.8	Frt.	43	1,600	1919	Portland, Oreg	Portland, Oreg.
218837	LSQK	St. s.	DEVOLENTE	7,058	4,349	435.0	56.0	32.0	Tnk.	44	3,100	1919	Alameda, Cal	San Francisco, Cal.
157544	.....	*St. p.	Dewey	30	26	68.0	20.6	3.0	Tow.	4	160	1899	Portland, Fla	Tampa, Fla.
218990	LTGW	St. s.	DEWEY	5,630	3,495	410.3	54.2	27.7	Frt.	40	2,800	1919	Seattle, Wash	Seattle, Wash.
220078	LWPJ	St. s.	[2] DEWEY	957	516	200.3	32.0	16.4	Frt.	23	941	1887	Cartagena, Spain	New York, N. Y.
211734	LDHF	St. s.	[3] De WITT CLINTON	4,699	2,722	320.2	48.1	19.0	Pas.	51	4,000	1913	Wilmington, Del	Do.
218098	LRFT	St. s.	DIABLO	5,997	4,467	402.5	53.0	32.0	Frt.	37	2,800	1919	Bay Point, Cal	San Francisco, Cal.
204837	.....	St. s.	[4] Diamond	135	108	82.0	24.4	8.6	Wat.	5	300	1907	Greenport, N. Y	New York, N. Y.
206321	.....	St. p.	Diamond	62	39	72.5	28.0	5.7	Tow.	6	75	1909	Cambridge, Me	Portland, Me.
207330	.....	*St. p.	[5] Diamond O	345	284	151.0	27.3	6.8	Frt.	27	750	1910	Portland, Oreg	Portland, Oreg.
157356	.....	St. s.	[6] Diana	12	6	39.9	10.5	4.5	Mso.	1	20	1892	Mamaroneck, N. Y	New York, N. Y.
157563	.....	St. s.	Dictator	96	65	75.0	20.9	9.5	Tow.	6	200	1899	Tottenville, N. Y	Do.
218940	LSWG	St. s.	Diligent	177	30	95.5	24.7	12.2	Tow.	12	450	1919	Sturgeon Bay, Wis	Newport News, Va.
219008	LTDN	St. s.	DILLWYN	7,045	4,352	435.0	56.0	32.0	Tnk.	43	3,100	1919	Alameda, Cal	San Francisco, Cal.
219462	LVGT	St. s.	DILWORTH	7,045	4,351	435.0	56.0	32.0	Tnk.	44	3,100	1919	.....do	Do.
220820	MBVW	St. s.	†Dinsmore	6,144	3,696	420.0	54.0	35.0	Tnk.	44	2,800	1920	Jacksonville, Fla	Jacksonville, Fla.
217890	LQSF	St. s.	DIO	4,823	3,038	386.8	52.2	27.4	Frt.	32	3,000	1919	Arlington, N. Y	New York, N. Y.
135874	.....	St. s.	[7] Dione	33	10	60.0	16.0	6.6	Tow.	4	100	1886	Philadelphia, Pa	Boston, Mass.
157537	.....	St. s.	Director	21	14	43.5	14.0	6.3	Tow.	2	60	1899	Long Island City, N. Y	Philadelphia, Pa.
218099	LRFV	St. s.	Director	475	218	139.6	30.3	15.7	Tow.	20	950	1919	Savannah, Ga	Norfolk, Va.
204341	.....	St. s.	[8] Director of the Port	26	15	53.0	11.8	6.0	Tow.	3	900	1907	New York, N. Y	New York, N. Y.
217554	LPTH	St. s.	DIRIGO	6,768	5,161	416.8	56.1	31.1	Tnk.	38	3,000	1919	Bath, Me	Port Arthur, Tex.
75381	.....	St. s.	[9] Dispatch	52	26	62.2	15.6	7.0	Tow.	5	100	1872	Philadelphia, Pa	New York, N. Y.
208015	.....	St. s.	Dispatch	46	31	58.0	16.5	7.4	Tow.	3	150	1910	Solomons, Md	Baltimore, Md.
221046	MCKV	St. s.	DISTRICT OF COLUMBIA	7,041	4,677	431.0	55.2	33.4	Tnk.	48	2,750	1921	Baltimore, Md	Do.
221349	MCTV	St. s.	DIXIANO	4,323	2,613	360.0	50.2	29.2	Frt.	40	2,000	1921	Mariners Harbor, N. Y	New York, N. Y.
202608	.....	St. s.	Dixie	74	50	75.0	18.5	8.6	Tow.	7	280	1905	Madison, Md	Do.
204187	.....	St. s.	Dixie	37	20	60.0	14.0	4.0	Frt.	7	65	1907	Georgetown, S. C	Georgetown, S. C.
204430	.....	St. s.	Dixie	26	6	53.4	14.0	5.6	Tow.	3	50	1907	Scranton, Miss	Pensacola, Fla.
208103	.....	*St. p.	Dixie	90	58	89.5	15.0	3.5	Tow.	2	80	1910	Madison, Ind	Louisville, Ky.
208174	.....	St. s.	[10] Dixie	37	25	69.0	16.6	5.5	Pas.	8	100	1910	Tottenville, N. Y	Tampa, Fla.
213714	.....	*St. p.	Dixie	97	97	131.0	24.2	4.7	Pas.	16	475	1915	Houma, La	Memphis, Tenn.
219883	.....	*St. p.	Dixie	60	42	77.4	17.5	3.4	Tow.	8	40	1920	Tuscaloosa, Ala	Mobile, Ala.
221735	MDHC	St. s.	DIXIE ARROW	8,040	4,960	468.3	62.7	32.0	Tnk.	41	3,000	1921	Camden, N. J	New York, N. Y.
218390	LRSN	St. s.	DOCHET	5,174	3,283	386.8	52.2	37.4	Frt.	40	2,500	1919	Arlington, N. Y	Do.
212798	LDTJ	St. s.	[11] DOCHRA	4,309	2,763	376.0	51.0	25.7	Frt.	39	2,000	1906	Newcastle, Eng	Do.
157615	.....	St. s.	Doctor	20	15	56.5	13.5	5.6	Tow.	4	25	1901	Erie, Pa	Buffalo, N. Y.
157011	.....	St. s.	Dr. David Kennedy	16	10	46.1	13.1	4.3	Tow.	4	23	1880	Rondout, N. Y	Albany, N. Y.
201651	.....	St. s.	Dr. Geo. J. Moser	77	52	69.7	20.7	9.0	Tow.	9	250	1904	Tottenville, N. Y	New York, N. Y.
6637	.....	St. s.	Dr. S. N. Briggs	22	11	57.0	14.5	5.8	Tow.	3	50	1869	Philadelphia, Pa	New London, Conn.
86299	.....	St. p.	[12] Dolphin	491	341	209.9	28.3	9.1	Fer.	18	507	1893	Port Richmond, N. Y	Philadelphia, Pa.
155278	.....	St. s.	[13] Dolphin	82	68	85.0	24.0	6.4	Frt.	6	100	1895	Gibraltar, Mich	Marquette, Mich.
157183	.....	St. s.	Dolphin	149	88	87.5	22.4	8.7	Tow.	18	150	1886	Astoria, Oreg	Juneau, Alaska.
157448	.....	St. s.	Dolphin	47	32	69 8	17.3	6.8	Tow.	4	200	1896	Brooklyn, N. Y	Boston, Mass.
205112	.....	St. s.	Dolphin	176	86	128.0	19.7	9.4	Fsh.	26	.....	1908	Pocomoke City, Md	Reedville, Va.
206126	.....	St. s.	Dolphin	8	6	31.2	10.4	3.5	Frt.	2	8	1903	Racine, Wis	Grand Haven, Mich.
205741	.....	St. s.	Donald E	5	5	31.3	8.3	3.8	Pas.	1	12	1904	Portage Entry, Mich	Marquette, Mich.
219799	LWDB	St. s.	DONALD MCKAY	5,535	3,415	400.7	54.2	30.4	Frt.	42	3,000	1920	Chester, Pa	Philadelphia, Pa.
220348	MBCR	St. s.	[14] Donna	100	27	84.0	19.2	11.0	Frt.	11	.....	1917	Montreal, Canada	New York, N. Y.

[1] Formerly German st. s. Phoebus.
[2] Formerly (a Spanish cruiser Juan de Austria. b U. S. S. Don Juan de Austria. c st. s. Don Juan de Austria.
[3] Formerly st. s. Manhattan.
[4] Formerly st. s. Amanda F. Lancraft.
[5] Formerly *st. p. Dalles City.
[6] Formerly (a st. s. J. W. Stubbs. b Ardelia Woco.
[7] Formerly st. s. Emma S. Bradford.
[8] Formerly st. s. B.
[9] Formerly st. s. (a J. Warren Coulson. b Wm. Bradley, 2nd.
[10] Formerly st. s. (a Clara M. b Daisy.
[11] Formerly British st. s. Dochra.
[12] Formerly st. p. (a Glen. b Amphion.
[13] Formerly sch. Oak Leaf.
[14] Formerly Canadian Naval Drifter No. 81.
† Concrete.

MERCHANT STEAM VESSELS OF THE UNITED STATES—Continued.

Official No.	Signal letters.	Rig.	Name of vessel.	Gross tonnage.	Net tonnage.	Length.	Breadth.	Depth.	Service.	Crew.	Indicated horsepower.	When built.	Where built.	Home port (where permanent document issues).
						Feet.	*Feet.*	*Feet.*						
208076	.....	*St. p.	Dora	47	44	64.3	15.8	4.1	Pas.	2	55	1910	Randolph, Oreg.	Marshfield, Oreg.
157238	KGDQ	St. s.	*Dorchester* ⊙	2,537	1,875	261.0	40.0	15.3	Pas.	38	1,500	1889	Wilmington, Del.	Baltimore, Md.
210650	.....	St. p.	DORCHESTER	1,085	580	192.0	36.2	10.2	Pas.	57	1,000	1912	Sparrows Point, Md.	Do.
219891	.....	St. s.	Dormer No. 2	82	55	60.8	25.0	8.2	Frt.	5	110	1918	Menominee, Mich.	Milwaukee, Wis.
91176	.....	St. s.	[1] Dorothea	96	65	105.0	19.5	7.5	Frt.	4	.....	1879	Mystic Bridge, Conn.	New York, N. Y.
219748	LVWT	St. s.	[2] DOROTHEA	420	205	186.0	23.0	14.0	Frt.	22	1,558	1897	Philadelphia, Pa.	New Orleans, La.
96345	.....	St. s.	[3] Dorothy	52	35	60.0	18.1	7.5	Tow.	5	110	1896	Tottenville, N. Y.	New York, N. Y.
157605	.....	St. s.	DOROTHY	90	62	72.4	16.7	5.0	Tow.	4	.....	1901	Buffalo, N. Y.	Albany, N. Y.
157021	.....	St. s.	Dorothy	33	22	71.5	15.6	6.2	Pas.	6	.....	1901	Scranton, Miss.	Galveston, Tex.
157662	KRSQ	St. s.	[4] DOROTHY	2,214	1,629	284.2	42.2	19.3	Frt.	32	850	1898	West Hartlepool, Eng.	New York, N. Y.
217943	.....	St. s.	Dorothy	36	24	52.0	16.5	6.5	Tow.	4	70	1912	Amsterdam, N. Y.	Albany, N. Y.
96167	.....	St. s.	[5] Dorothy C	50	30	64.3	16.2	6.8	Tow.	4	.....	1892	New York, N. Y.	New York, N. Y.
212541	.....	*St. p.	Dorothy Adgate	37	37	91.0	18.6	3.2	Tow.	4	188	1914	Antiquity, Ohio	Pittsburgh, Pa.
126597	KGPQ	St. s.	[6] *Dorothy Bradford* ⊙	1,746	1,197	228.9	38.0	22.0	Pas.	30	1,453	1889	Philadelphia, Pa.	Boston, Mass.
157289	.....	St. s.	Dot	6	5	36.4	7.9	3.0	Mso.	1	.....	1891	Borwick, La.	Brashear, La.
212684	.....	*St. p.	Douglas	96	88	64.4	18.2	3.3	Frt.	5	80	1914	Wenatchee, Wash.	Seattle, Wash.
221021	.....	St. s.	Douglas Alexander	360	219	100.4	30.7	10.4	Frt.	7	.....	1920	Fall River, Mass.	New York, N. Y.
157552	.....	St. s.	DOUGLASS HOUGHTON	5,332	4,034	456.0	50.0	24.2	Frt.	25	2,300	1899	Cleveland, Ohio	Duluth, Minn.
145547	.....	St. s.	[7] Dove	47	32	74.5	17.0	5.1	Pas.	4	.....	1889	Portland, Oreg.	Seattle, Wash.
8668	.....	St. s.	[8] Dover	51	25	80.0	18.0	7.6	Tow.	6	.....	1870	New Brunswick, N. J.	New York, N. Y.
157318	.....	*St. p.	Dover	244	191	150.0	33.5	3.5	Pas.	30	100	1891	Sacramento, Cal.	San Francisco, Cal.
202405	.....	St. s.	Downer	65	44	64.7	19.0	8.0	Tow.	4	.....	1905	Tottenville, N. Y.	Newark, N. J.
212567	.....	St. s.	Downer V	61	41	58.5	18.7	9.0	Tow	4	260	1914	.....do	Do.
206913	.....	St. s.	Downer VIII	64	43	62.0	18.5	8.1	Tow.	4	300	1909	.....do	Do.
208991	.....	St. s.	Downer IX	70	48	65.3	19.7	8.1	Tow.	5	150	1911	.....do	Do.
209256	.....	St. s.	Downer X	69	47	65.4	19.7	8.1	Tow.	4	150	1911	.....do	Do.
214377	.....	St. s.	Downer XII	74	50	64.3	19.4	8.6	Tow.	4	300	1916	.....do	Do.
221535	.....	St. s.	Downer XIV	74	50	70.4	20.0	8.8	Tow.	5	200	1921	.....do	Do.
218585	LSCR	St. s.	DOYLESTOWN ✚⊙	2,632	1,610	289.0	44.1	19.2	Frt.	40	1,400	1919	Portland, Oreg.	Portland, Oreg.
110352	.....	St. p.	[9] *Dreamland*	1,285	978	272.9	37.0	10.8	Pas.	29	1,997	1878	Wilmington, Del.	Baltimore, Md.
6955	.....	St. s.	Drusilla M. Cox	38	19	58.7	16.2	6.6	Tow.	4	45	1878	Philadelphia, Pa.	New York, N. Y.
219332	LVBJ	St. s.	DRYDEN ✚⊙	5,816	3,567	434.3	57.7	27.2	Frt.	41	2,800	1919	Chester, Pa.	Philadelphia, Pa.
157113	.....	St. s.	Du Bois	136	107	95.0	17.8	9.0	Frt.	5	65	1883	Buffalo, N. Y.	New York, N. Y.
157026	KRFJ	St. s.	Dubois	223	151	105.4	25.4	12.0	Tow.	11	450	1901	Tottenville, N. Y.	Do.
111080	KMHC	St. y.	[10] Duchess	55	33	99.5	13.3	8.0	Yot.	7	.....	1895	Braintree, Mass.	Do.
157599	.....	St. s.	Duchess	7	5	37.0	8.2	3.0	Mso.	2	.....	1901	Peoria, Ill.	Peoria, Ill.
221050	.....	St. s.	Duffy	145	124	125.0	25.0	4.6	Tow.	3	.....	1921	Jeffersonville, Ind.	Louisville, Ky.
145947	KSBT	St. s.	[11] DULCINO ⊙	2,951	1,986	291.4	42.0	26.9	Tnk.	32	1,200	1902	Toledo, Ohio	New York, N. Y.
200593	.....	St. s.	DULUTH	4,623	3,785	381.6	50.2	26 0	Frt.	23	1,500	1903	Chicago, Ill.	Buffalo, N. Y.
157096	.....	St. s.	Duncan City	112	45	107.0	18.5	9.2	Tow.	5	250	1883	Manitowoc, Wis.	Cleveland, Ohio.
157127	.....	St. s.	Duncan Robertson	37	23	62 5	15.6	6.8	Tow.	5	....	1884	Grand Haven, Mich.	Port Huron, Mich.
220286	LWVG	St. s.	DUNGANNON ✚⊙	7,257	4,485	435.0	56.0	32.0	Tnk.	44	1,[illegible]	1920	Alameda, Cal.	San Francisco, Cal.
217297	LPBR	St. s.	Dungeness ✚	2,537	1,497	267.3	46.3	24.0	Frt.	48	1,[illegible]	1918	Tacoma, Wash.	Seattle, Wash.
207694	.....	St. s.	DUNKIRK	71	37	68.7	17.0	11.0	Tow.	5	250	1911	Cleveland, Ohio	Duluth, Minn.
207966	.....	St. s.	DUNKIRK	41	28	65.4	16.0	6.0	Fsh.	6	125	1910	Dunkirk, N. Y.	Buffalo, N. Y.
157418	KMFT	St. y.	Duquesne	82	41	119.6	15.7	8.9	Yot.	6	....	1897	Bristol, R. I.	New York, N. Y.
211334	.....	*St. p	[12] Duquesne	200	200	150.0	32.8	5.4	Frt.	17	375	1911	Lewesne, Ohio	Pittsburgh, Pa.
217612	LQBC	St. s.	DUQUESNE ✚⊙	6,661	4,143	395.5	55.0	31.4	Frt.	54	2,500	1919	Kearny, N. J.	Newark, N. J.
202727	.....	St. p.	Dura	22	22	60.0	14.5	3.5	Mso.	4	.....	1905	Deweyville, Tex.	Port Arthur, Tex.
220410	MBDV	St. s.	DURANGO ✚⊙	7,257	4,485	435.0	56.0	32.0	Tnk.	44	3,100	.....	Alameda, Cal.	San Francisco, Cal.
157301	.....	St. s.	*Dutchess*	21	10	46.0	13.0	5.4	Tow.	2	10	1891	Newburgh, N. Y.	Albany, N. Y.
219558	.....	St. s.	DUTCHESS	294	164	146.3	20.2	10.9	Frt.	3	400	1920	Long Island City, N. Y.	New York, N. Y.
207745	.....	St. s.	DUTCHESS	596	405	134.9	56.0	14.0	Fer.	7	700	1910	Newburgh, N. Y.	Albany, N. Y.
201345	.....	St. s.	Duval	348	316	112.0	40.5	10.0	Fer.	12	200	1904	Jacksonville, Fla.	Jacksonville, Fla.
			E.											
218529	.....	*St. p.	E. L. K.	35	35	73.4	16.8	3.6	Tow.	3	72	1919	Muscatine, Iowa	Des Moines, Iowa.
212415	.....	St. s.	E. Antoni	47	26	69.5	19.4	7.0	Fsh.	12	175	1914	Sausalito, Cal.	San Francisco, Cal.
210114	.....	St. s.	E. GUNNELL	688	468	162.0	35.6	10.6	Frt.	9	1,500	1912	Manitowoc, Wis.	Detroit, Mich.
219463	LVGW	St. s.	E. A. MORSE ✚⊙	6,059	3,743	402.6	53.2	32.0	Frt.	52	2,800	1919	Alexandria, Va.	Alexandria, Va.
93350	.....	St. s.	[13] E. B. Malone	14	10	37.4	14.0	4.3	Pas.	4	200	1903	Camden, N. J.	Georgetown, S. C.
200666	.....	St. s.	[14] E. C. COLLINS	4,132	3,001	420.0	50.0	28.0	Frt.	23	1,500	1904	Lorain, Ohio	Duluth, Minn.
207815	.....	St. s.	E. C. DEMPSEY	87	38	77.0	20.0	10.5	Tow.	4	400	1910	Cleveland, Ohio	Chicago, Ill.
136192	LQCP	St. s.	E. C. POPE ✚⊙	2,787	1,887	323.2	42.2	21.7	Frt.	36	2,000	1891	Wyandotte, Mich.	Boston, Mass.
205790	.....	St. s.	E. D. Haley	55	37	70.0	17.6	7.6	Tow.	7	150	1908	Belfast, Me.	New York, N. Y.
135116	.....	St. s.	E. D. Holton	24	12	58.8	14.6	6.7	Tow.	2	15	1874	Milwaukee, Wis.	Marquette, Mich.
135317	.....	St. s.	*E. E. Simpson*	109	54	93.4	20.1	10.8	Tow.	11	250	1877	Calen, N. J.	Pensacola, Fla.
157405	.....	*St. p.	[15] E. F. Jackson	45	45	90.0	19.0	3.0	Tow.	4	78	1894	Pittsburgh, Pa.	Pittsburgh, Pa.

[1] Formerly st. s. Manhanset.
[2] Formerly {a st. s. Dorothea. b U. S. S. Dorothea.
[3] Formerly st. s. H. B. Moore, jr.
[4] Formerly British st. s. Wilsterd.
[5] Formerly st. s. Harlem River No. 1.
[6] Formerly st. s. Charlotte.
[7] Formerly st. s. Typhoon.
[8] Formerly st. s. Edmund L. Levy.
[9] Formerly st. p. {a Republic. b Cape May.
[10] Formerly st. y. {a Rajah. b Marcella.
[11] Formerly st. s. Toledo.
[12] Formerly *st. p. Mamie Barrett.
[13] Formerly st. s. Morris.
[14] Formerly st. s. Edwin F. Holmes.
[15] Formerly *st. p. Dowling & Sons.

Merchant STEAM Vessels of the United States—Continued.

Official No.	Signal letters.	Rig.	Name of vessel.	Gross tonnage.	Net tonnage.	Length.	Breadth.	Depth.	Service.	Crew.	Indicated horsepower.	When built.	Where built.	Home port (where permanent document issues).
						Feet.	*Feet.*	*Feet.*						
207592	.....	St. s.	E. G. Bateman	71	65	72.0	14.5	4.5	Pas.	2	70	1910	St. Johns, Oreg	Portland, Oreg.
136357	.....	St. s.	E. G. Maxwell	88	56	96.3	20.0	8.0	Tow.	8	235	1893	Grand Haven, Mich	Duluth, Minn.
135477	.....	St. s.	[1] E. H. Dendel	65	32	74.6	18.6	8.1	Tow.	5	300	1881	Athens, N. Y	New York, N. Y.
206230	.....	St. s.	[2] E. H. Russell	117	79	77.2	25.3	8.3	Frt.	6	.....	1909	West New Brighton, N.Y.	Do.
207568	.....	St. s.	E. H. Utley	6,287	4,861	504.0	54.2	31.0	Frt.	24	1,650	1910	Wyandotte, Mich	Cleveland, Ohio.
137066	.....	St. s.	E. J. Codd	141	90	125.0	22.0	9.0	Fsh.	23	300	1903	Pocomoke City, Md	Wilmington, N. C.
203108	.....	St. s.	E. J. Earling ✚⊙	6,657	5,140	535.5	56.0	31.0	Frt.	22	1,760	1906	Superior, Wis	Duluth, Minn.
212765	.....	St. s.	E. J. Laway, Jr	70	48	73.1	20.7	6.0	Frt.	6	45	1914	Cheboygan, Mich	Grand Haven, Mich.
204108	.....	St. s.	[3] E. J. McCormack	117	58	97.0	29.0	9.0	Frt.	6	300	1907	Milford, Del	New York, N. Y.
136983	.....	St. s.	E. J. Tull	119	73	112.0	18.0	7.7	Fsh.	24	200	1902	Pocomoke City Md	Reedville, Va.
217173	LNQB	St. s.	E. L. Doheny Third ⊙	7,753	4,709	467.6	62.7	32.0	Tnk.	39	3,200	1918	Camden, N. J	Philadelphia, Pa.
207448	.....	St. s.	[4] E. L. Pierce ✚⊙	5,494	4,153	444.0	56.2	31.0	Frt.	22	1,900	1910	Ecorse, Mich	Cleveland, Ohio.
136724	KNTS	St. s.	E. L. Russell	206	100	108.9	22.6	12.2	Tow.	13	600	1890	Camden, N. J	Port Arthur, Tex.
136186	.....	St. s.	E. M. B. A	44	21	71.6	17.8	7.6	Fsh.	0	100	1891	Grand Haven, Mich	Milwaukee, Wis.
135475	.....	St. s.	E. M. Millard	91	49	90.4	20.0	9.4	Tow.	4	.....	1880	Athens, N. Y	New York, N. Y.
206840	.....	St. s.	E. M. Pierce	99	51	71.0	20.0	12.5	Tow.	4	750	1909	Cleveland, Ohio	Cleveland, Ohio.
212345	.....	St. s.	E. N. Smith	20	12	48.8	13.0	6.5	Frt.	1	40	1914	Buffalo, N. Y	Buffalo, N. Y.
217941	LQVH	St. s.	E. P. Morse ✚	204	93	100.8	24.7	13.1	Tow.	14	800	1910	Brooklyn, N. Y	New York, N. Y.
204695	KWJT	St. s.	E. P. Ripley	179	21	115.5	24.0	11.6	Tow.	6	.....	1907	Marshfield, Oreg	San Francisco, Cal.
221107	MCNK	St. s.	E. R. Kemp ✚⊙	4,887	2,847	375.2	53.2	28.1	Tnk.	37	2,400	1921	Wilmington, Del	New York, N. Y.
136152	.....	St. s.	E. S. Atwood	94	47	84.4	21.0	9.7	Tow.	5	300	1890	Noank, Conn	Do.
96147	.....	St. s.	[5] E. S. Booth	38	19	54.0	16.1	6.8	Tow.	7	.....	1892	Philadelphia, Pa	Philadelphia, Pa.
221269	MCSQ	St. s.	E. T. Bedford ✚⊙	10,396	7,725	499.2	68.1	30.5	Tnk.	60	3,700	1921	Kearny, N. J	New York, N. Y.
136522	.....	St. s.	E. T. Douglass	137	93	91.4	17.7	9.0	Frt.	4	103	1895	Buffalo, N. Y	Buffalo, N. Y.
135058	.....	St. s.	*E. V. McCaulley*	136	68	96.5	20.5	10.8	Tow.	0	350	1887	Camden, N. J	Norfolk, Va.
136872	.....	St. s.	E. W. Edwards	181	99	122.5	20.4	9.8	Fsh.	28	220	1901	Baltimore, Md	Reedville, Va.
136263	.....	St. s.	E. W. Marts	27	13	51.0	14.1	6.9	Tow.	4	80	1892	.....do	Baltimore, Md.
136547	.....	St. s.	E. W. Ogleday	3 666	3,019	375.6	45.8	23.2	Frt.	20	1,235	1896	West Bay City, Mich	Cleveland, Ohio.
221210	MCRL	St. s.	E. W. Sinclair ✚⊙	4,887	2,847	375.2	53.2	28.1	Tnk.	33	2,400	1921	Wilmington, Del	New York, N. Y.
204664	.....	St. s.	[6] E. A. S. Clarke	5,750	4,422	540.0	56.0	30.0	Pas.	21	2,200	1907	Superior, Wis	Cleveland, Ohio.
136877	.....	St. s.	E. Benson Perrine	100	64	100.0	19.2	9.8	Fsh.	28	.....	1901	Pocomoke City, Md	New London, Conn.
201388	.....	St. s.	[7] E. Clay Ewart	61	41	72.0	18.0	8.4	Tow.	3	200	1904	Baltimore, Md	Baltimore, Md.
136530	.....	St. s.	E. Pratt Co	153	104	103.1	28.9	7.8	Frt.	6	270	1895	Athens, N. Y	New York, N. Y.
91079	.....	Sl. p.	[8] *E. Madison Hall*	409	299	166.0	28.0	8.0	Pas.	14	.....	1878	Wilmington, Del	Washington, D. C.
136732	.....	St. s.	E. Warren Reed	156	82	122.2	19.8	9.7	Fsh.	24	220	1899	Pocomoke City, Md	Reedville, Va.
135956	.....	St. s.	Eagle	65	43	61.3	21.4	5.8	Frt.	3	.....	1887	Gloucester, Mass	Salem, Mass.
136901	.....	St. y.	Eagle	49	33	76.2	15.4	4.4	Yct.	2	.....	1901	Croton, N. Y	Savannah, Ga.
201976	.....	St. s.	Eagle	14	9	50.0	10.0	5.0	Fsh.	3	16	1905	West De Pere, Wis	Milwaukee, Wis.
210709	.....	St. s.	Eagle	40	27	51.0	15.5	7.0	Fsh.	6	75	1912	Milwaukee, Wis	Chicago, Ill.
214021	LGVP	St. s.	[9] Eagle ⊙	0,273	3,834	410.0	56.0	29.0	Frt.	36	2,000	1917	San Francisco, Cal	New York, N. Y.
218174	.....	St. s.	Eagle	19	14	38.8	11.6	5.2	Fsh.	2	28	1919	Northport, Mich	Grand Haven, Mich.
220373	MBCW	St. y.	[10] Eagle ⊙	341	152	135.1	24.9	15.8	Yct.	24	600	1913	South Shields, England	New York, N. Y
221428	.....	St. s.	Earle	8	5	38.8	9.1	4.0	Pas.	1	45	1902	Bremerton, Wash	Seattle, Wash.
215523	.....	St. s.	Early Bird	10	5	48.8	11.0	4.2	Tow.	3	50	1917	Pittsburgh, Pa	Pittsburgh, Pa.
135999	.....	St. s.	Easby	28	14	60.1	15.9	6.4	Tow.	5	.....	1888	Baltimore, Md	Baltimore, Md.
217419	LPJK	St. s.	[11] East Cape ✚	5,812	4,484	385.0	51.0	25.5	Frt.	53	2,600	1918	Kobe, Japan	San Francisco, Cal.
81290	.....	St. s.	[12] East Chester	39	19	57.1	18.5	6.5	Tow.	4	85	1890	Tottenville, N. Y	New York, N. Y.
219758	LWBM	St. s.	East Chicago ✚	3,545	2,174	324.0	46.2	25.0	Frt.	37	1,500	1920	Newark, N. J	Newark, N. J.
211434	.....	St. s.	East Hampton	407	208	102.8	26.6	12.7	Fsh.	22	900	1913	Rockland, Me	Reedville, Va.
217478	LPNM	St. s.	[13] Easterling ✚⊙	5,866	4,399	381.3	51.2	25.5	Frt.	52	3,280	1918	Kobe, Japan	Seattle, Wash.
216793	LMPQ	St. s.	[14] Easterner ✚⊙	5,840	4,497	385.0	51.0	21.1	Frt.	51	3,000	1918	Kawasaki, Japan	San Francisco, Cal.
216802	LMQC	St. s.	[15] East Indian ✚⊙	8,229	5,176	445.0	58.0	29.0	Frt.	77	5,000	1918	Uraga, Japan	Do.
161761	.....	*St. p.	[16] East St. Louis	628	628	235.0	40.0	8.0	Pas.	25	[illegible]	1865	Cincinnati, Ohio	Peoria, Ill.
116734	KMTW	St. s.	[17] Eastern	211	79	105.0	21.0	14.2	Tow.	10	400	1856	Newport News, Va	Wilmington, Del.
219989	LWMC	St. s.	Eastern Argosy ✚⊙	6,668	4,210	414.7	55.7	31.9	Frt.	58	1,200	1920	Osaka, Japan	Seattle, Wash.
219747	LVWS	St. s.	Eastern Belle ✚⊙	2,923	1,707	305.0	43.7	25.2	Frt.	31	[illegible]	1919	Tokio, Japan	San Francisco, Cal.
219273	LTSR	St. s.	Eastern Bluff ✚⊙	4,673	3,390	360.0	51.0	25.0	Frt.	45	[illegible]	1919	Uraga, Japan	Do.
216182	LKWN	St. s.	[18] Eastern Chile ✚⊙	4,660	3,578	359.0	51.1	25.0	Frt.	45	[illegible]	1917	.....do	Seattle, Wash.
220047	LWNR	St. s.	Eastern Cloud ✚⊙	5,828	3,600	385.0	51.2	25.6	Frt.	51	[illegible]	1920	Kobe, Japan	New York, N. Y.
220007	LWMS	St. s.	Eastern Coast ✚⊙	3,863	2,390	345.0	50.0	29.0	Frt.	31	[illegible]	1920	Yokohama, Japan	Do.
219750	LWBD	St. s.	Eastern Crag ✚⊙	3,826	2,346	345.3	50.2	20.6	Frt.	45	[illegible]	1919	.....do	Seattle, Wash.
217168	LNPS	St. s.	Eastern Cross ✚⊙	4,390	2,694	359.4	51.3	25.8	Frt.	50	[illegible]	1917	Uraga, Japan	Do.
219870	LWGR	St. s.	Eastern Crown ✚⊙	5,729	3,552	399.7	54.7	27.5	Frt.	39	3,200	1920	Nagasaki, Japan	Do.
219940	LWKF	St. s.	Eastern Dawn ✚⊙	5,812	3,627	385.0	51.2	25.5	Frt.	56	3,000	1920	Kobe, Japan	Do.
220362	MBCQ	St. s.	Eastern Exporter ✚⊙	5,766	3,573	384.4	51.2	25.4	Frt.	41	3,000	1920	Okayama, Japan	Do.

[1] Formerly st. s. Excelsior.
[2] Formerly st. s. Richmond.
[3] Formerly st. s. Edith.
[4] Formerly st. s. St. Clair.
[5] Formerly st. s. Harry A. Berwind.
[6] Formerly st. s. H. P. Bope.
[7] Formerly st. s. Hunter.
[8] Formerly st. p. (a Mary Morgan. b Angler. c W. L. Davis.)
[9] Formerly st. s. (a Eagle. b Peerless.)
[10] Formerly British st. y. Adventuress.
[11] Formerly Japanese st. s. East Cape.
[12] Formerly st. s. West Farms.
[13] Formerly Japanese st. s. Easterling.
[14] Formerly Japanese st. s. Sedfuka Maru.
[15] Formerly Japanese st. s. Beikok Maru.
[16] Formerly *st. p. (a Virginia. b Steel City.)
[17] Formerly st. s. Somers N. Smith.
[18] Formerly Japanese st. s. Yoshida Maru.

MERCHANT STEAM VESSELS OF THE UNITED STATES—Continued.

Official No.	Signal letters.	Rig.	Name of vessel.	Gross tonnage.	Net tonnage.	Length.	Breadth.	Depth.	Service.	Crew.	Indicated horsepower.	When built.	Where built.	Home port (where permanent document issues).
						Feet.	*Feet.*	*Feet.*						
219647	LVRM	St. s.	EASTERN GALE	4,669	2,872	360.1	51.2	25.9	Frt.	48	2,800	1919	Uraga, Japan	Seattle, Wash.
219851	LWQD	St. s.	EASTERN GLADE	5,653	3,521	399.9	54.7	27.6	Frt.	51	3,000	1920	Yokohama, Japan	Do.
220148	LWQT	St. s.	EASTERN GLEN	5,666	3,403	399.9	54.7	27.6	Frt.	54	3,000	1920	....do	Do.
219597	LVPM	St. s.	EASTERN GUIDE	3,704	2,267	344.9	50.2	26.6	Frt.	40	2,300	1919	....do	Do.
220425	MBFJ	St. s.	EASTERN IMPORTER	5,786	3,580	381.6	51.2	25.4	Frt.	42	2,600	1920	Hibicho, Japan	Do.
216730	LMKG	St. s.	[1] EASTERN KING	2,995	1,814	304.8	43.8	25.2	Frt.	39	1,850	1918	Harima, Japan	Do.
219648	LVRN	St. s.	EASTERN KNIGHT	6,588	4,156	416.1	55.7	32.0	Frt.	48	3,200	1919	Osaka, Japan	Do.
220751	MBSG	St. s.	EASTERN LEADER	4,002	2,445	344.8	50.1	26.6	Frt.	43	2,300	1920	....do	Do.
217292	LPBH	St. s.	EASTERN LIGHT	6,655	4,148	416.0	55.7	31.9	Frt.	58	3,360	1918	....do	Do.
220113	LWQC	St. s.	EASTERN MAID	3,141	1,902	305.0	45.5	24.8	Frt.	42	2,400	1920	Tokio, Japan	Do.
219684	LVST	St. s.	EASTERN MARINER	7,240	5,347	415.1	55.7	32.0	Frt.	52	3,200	1919	Osaka, Japan	Do.
219776	LWCG	St. s.	EASTERN MERCHANT	8,150	5,099	445.0	58.0	20.4	Frt.	52	3,500	1919	Machida Mura, Japan	New York, N. Y.
219646	LVRK	St. s.	EASTERN MOON	5,716	4,271	384.8	51.2	25.6	Frt.	48	3,000	1919	Kobe, Japan	Seattle, Wash.
219855	LWGF	St. s.	EASTERN OCEAN	5,868	3,636	385.3	51.2	25.6	Frt.	40	2,380	1920	....do	New York, N. Y.
219795	LWOR	St. s.	EASTERN PILOT	3,162	1,924	305.2	43.9	25.0	Frt.	33	2,400	1919	....do	Seattle, Wash.
219889	LWHF	St. s.	EASTERN PLANET	5,815	3,604	384.8	51.2	25.5	Frt.	56	3,000	1920	....do	Do.
216706	LMJF	St. s.	[2] EASTERN QUEEN	5,834	4,417	384.0	51.1	25.6	Frt.	42	2,600	1918	....do	Do.
220276	LWVC	St. s.	EASTERN SAILOR	6,600	4,157	416.0	55.7	31.9	Frt.	45	3,200	1920	Osaka, Japan	Do.
216617	LMFV	St. s.	[3] EASTERN SEA	5,838	4,493	384.0	51.1	28.5	Frt.	48	2,500	1918	Kobe, Japan	Do.
135672	.....	St. p.	*Eastern Shore*	791	654	176.0	35.0	9.5	Pas.	33	800	1883	Wilmington, Del	Baltimore, Md.
155121	.....	St. p.	[4] *Eastern Shore*	831	540	171.0	36.7	13.4	Fer.	6	.....	1885	....do	Do.
217291	LPBG	St. s.	EASTERN SHORE	6,731	5,124	424.5	53.8	26.4	Frt.	70	3,500	1918	Harima, Japan	Seattle, Wash.
216543	LMCD	St. s.	[5] EASTERN STAR	4,330	3,282	344.2	49.9	25.2	Frt.	53	2,250	1917	Innoshima, Japan	New York, N. Y.
130981	.....	St. p.	EASTERN STATES	3,077	1,566	350.0	44.0	19.9	Pas.	136	4,200	1902	Wyandotte, Mich	Detroit, Mich.
216461	LKVW	St. s.	[6] EASTERN SUN	5,851	4,581	383.9	51.1	25.6	Frt.	49	2,600	1918	Kobe, Japan	Seattle, Wash.
220803	MBVD	St. s.	EASTERN SWORD	3,785	2,286	330.3	46.1	27.6	Frt.	34	2,500	1920	Uraga, Japan	Do.
220173	LWRH	St. s.	EASTERN TEMPEST	4,624	2,838	360.1	51.2	25.9	Frt.	56	2,800	1920	....do	Do.
220015	MBLH	St. s.	EASTERN TEMPLE	3,673	2,235	315.9	45.8	26.3	Frt.	41	2,500	1920	Osaka, Japan	Do.
219796	LWCS	St. s.	EASTERN TRADER	8,151	5,100	445.0	58.0	32.0	Frt.	55	3,600	1919	Machida Tachibaum, Japan	San Francisco, Cal.
219871	LWGS	St. s.	EASTERN VICTOR	5,726	3,523	399.4	54.7	27.4	Frt.	56	3,200	1920	Nagasaki, Japan	Seattle, Wash.
136912	.....	St. s.	Eastport	64	33	76.0	19.5	6.5	Fer.	4	.....	1901	Dennysville, Me	Eastport, Me.
217085	LNJG	St. s.	EASTPORT	4,385	2,705	344.5	49.9	25.7	Frt.	40	2,250	1918	Habu, Japan	Seattle, Wash.
218371	LRSF	St. s.	EAST SIDE	4,750	2,899	377.0	52.0	26.8	Frt.	59	2,500	1919	Shooters Island, N. Y.	New York, N. Y.
217372	LPGB	St. s.	EAST WIND	5,869	4,414	384.3	51.2	25.5	Frt.	49	2,760	1918	Kobe, Japan	Seattle, Wash.
136994	.....	*St. p.	Ebaugh	50	50	94.5	17.5	3.5	Pas.	5	90	1902	Pekin, Ill	Peoria, Ill.
135641	.....	St. s.	*Echo*	136	68	103.8	21.0	10.6	Tow.	12	450	1883	Camden, N. J	Mobile, Ala.
136791	.....	St. s.	Echo	56	38	66.5	18.2	7.3	Tow.	5	.....	1900	Tacoma, Wash	Tacoma, Wash.
221906	MDKG	St. s.	[7] ECKMUHL	411	216	139.4	25.2	14.2	Fsh.	11	500	1919	Savannah, Ga	New York, N. Y.
127557	.....	St. p.	[8] Eclipse	182	182	162.0	36.0	5.0	Pas.	14	438	1901	St. Joseph, Mo	Memphis, Tenn.
217456	LPMJ	St. s.	ECLIPSE	7,589	4,856	440.0	56.0	35.2	Frt.	47	3,000	1918	Alameda, Cal	San Francisco, Cal.
205048	.....	St. s.	ECORSE	52	35	60.0	18.0	8.6	Pas.	1	7	1908	Ecorse, Mich	Detroit, Mich.
214368	LFSQ	St. s.	[9] ECUADOR	5,544	3,435	380.6	48.7	24.7	Pas.	118	3,350	1915	Flushing, Holland	San Francisco, Cal.
135809	.....	St. s.	Eddie	17	8	47.0	13.0	6.0	Tow.	3	40	1885	Baltimore, Md	Philadelphia, Pa.
136006	.....	St. s.	Eddie H. Garrison	38	19	61.0	16.2	6.8	Tow.	5	200	1888	Brooklyn, N. Y	New York, N. Y.
218109	LRJW	St. s.	EDELLYN	8,713	5,489	448.9	60.2	28.2	Frt.	48	5,000	1919	Chester, Pa	Philadelphia, Pa.
2759	.....	St. s.	[10] *Edenton*	265	215	120.0	22.4	8.3	Pas.	12	28	1871	Philadelphia, Pa	Baltimore, Md.
217336	LPDM	St. s.	EDENTON	6,992	5,522	490.6	54.2	27.1	Frt.	44	2,500	1918	Seattle, Wash	Seattle, Wash.
136895	.....	St. s.	Edgar	46	28	81.9	16.4	6.4	Tow.	7	.....	1901	Scranton, Miss	Gulfport, Miss.
8523	.....	St. s.	Edgar Baxter	60	30	68.2	17.5	8.6	Tow.	5	200	1869	Chester, Pa	New York, N. Y.
218823	.....	*St. p.	EDGAR THOMSON	364	290	147.5	33.4	5.2	Tow.	10	750	1919	Ambridge, Pa	Pittsburgh, Pa.
201104	KTFP	St. s.	EDGAR F. CONEY	153	104	102.0	20.8	10.6	Tow.	12	530	1904	Camden, N. J	Tampa, Fla.
214040	LFWN	St. s.	EDGAR F. LUCKENBACH	7,023	5,064	425.0	57.3	29.4	Frt.	38	3,500	1916	Newport News, Va	New York, N. Y.
136040	.....	St. s.	Edgecombe	59	30	94.0	16.9	5.7	Pas.	3	.....	1897	Tottenville, N. Y	Elizabeth City, N. C.
217433	LPKG	St. s.	EDGEFIELD	6,990	5,511	409.6	54.2	27.1	Frt.	60	3,000	1918	Seattle, Wash	Seattle, Wash.
217800	LQMW	St. s.	EDGEHILL	6,868	5,264	409.6	54.2	27.1	Frt.	45	2,500	1919	....do	Do.
217892	LQSG	St. s.	EDGEMONT	6,865	5,259	409.6	54.2	27.1	Frt.	39	3,500	1919	....do	Do.
218017	LRBP	St. s.	EDGEMOOR	7,038	5,388	409.6	54.2	27.1	Frt.	39	3,500	1919	....do	Do.
136971	.....	St. s.	EDGEWATER	709	482	146.6	39.9	15.5	Fer.	6	3,850	1902	Wilmington, Del	New York, N. Y.
201371	.....	*St. p.	Edison	137	93	85.0	20.5	4.1	Frt.	5	.....	1904	Edison Wash	Pt. Townsend, Wash
117159	KRSJ	St. y.	[11] Edith	106	62	111.1	16.0	10.2	Yct.	8	250	1902	Boston, Mass	New York, N. Y.
213472	LFMD	St. s.	EDITH	3,382	2,121	327.2	46.2	22.9	Frt.	34	1,500	1915	Sparrows Point, Md	Do.
136452	.....	St. s.	Edith Beard	34	17	57.4	16.6	6.5	Tow.	4	.....	1894	Brooklyn, N. Y	Do.
136594	.....	St. s.	Edith Goddard Winship	36	24	63.3	16.0	6.1	Tow.	4	.....	1897	Baltimore, Md	Baltimore, Md.
213887	LSTG	St. s.	EDITOR	6,323	4,725	402.6	54.8	32.1	Frt.	43	2,800	1919	Seattle, Wash	Seattle, Wash.
136690	.....	St. s.	Edmond Parkins	34	19	60.0	16.2	5.2	Tow.	5	.....	1898	New Bern, N. C	Norfolk, Va.
150377	.....	St. s.	[12] Edmond J. Moran	89	44	82.7	19.0	9.2	Tow.	8	.....	1886	Camden, N. J	New York, N. Y.
218417	LRTD	St. s.	EDMORE	6,999	5,442	409.6	54.2	27.1	Frt.	41	2,500	1919	Seattle, Wash	Seattle, Wash.
214070	.....	St. s.	Edmund Browne	86	44	70.0	19.8	5.8	Tow.	4	250	1916	Lynchburg, Tex	Houston, Tex.
76332	.....	St. s.	[13] Edna	53	26	74.6	17.0	7.0	Tow.	5	.....	1882	Philadelphia, Pa	New York, N. Y.

[1] Formerly Japanese st. s. Yone Maru No. 7.
[2] Formerly Japanese st. s. Tofuka Maru.
[3] Formerly Japanese st. s. Taifuka Maru.
[4] Formerly st. p. Oregon.
[5] Formerly Japanese st. s. Meigen Maru.
[6] Formerly st. s. Taifuka Maru.
[7] Formerly French st. s. Eckmuhl.
[8] Formerly st. s. City St. Joseph.
[9] Formerly Dutch st. s. Ecuador.
[10] Formerly (*a* ct. p. Bristol. *b* barge Bristol.
[11] Formerly (*a* ga. s. Satilla. *b* U. S. S. Satilla. *c* st. y. Satilla.
[12] Formerly st. s. Peerless.
[13] Formerly st. s. James D. Nicol.

MERCHANT STEAM VESSELS OF THE UNITED STATES—Continued.

Official No.	Signal letters.	Rig.	Name of vessel.	Gross tonnage.	Net tonnage.	Length.	Breadth.	Depth.	Service.	Crew.	Indicated horsepower.	When built.	Where built.	Home port (where permanent document issues).
						Feet.	*Feet.*	*Feet.*						
135655	.....	St. s.	Edna	39	20	58.0	12.6	6.0	Fsh.	4	.....	1883	Seattle, Wash	Seattle, Wash.
136335	.....	St. s.	Edna	23	11	49.8	14.0	5.8	Tow.	3	75	1892	Philadelphia, Pa	Philadelphia, Pa.
137029	.....	St. s.	Edna	28	19	55.0	14.0	5.8	Tow.	3	.....	1902	Mobile, Ala	Mobile, Ala.
212486	.....	*St. p.	Edna	22	22	64.7	19.0	3.0	Pas.	1	75	1914	Jeffersonville, Ind	St. Louis, Mo.
213743	LFQG	St. s.	[1] EDNA ⊙	1,815	1,090	267.0	37.4	19.8	Frt.	28	900	1903	Bergen, Norway	San Francisco, Cal.
210767	LCQV	St. s.	[2] EDNA CHRISTENSON ✚⊙	2,244	1,321	283.3	44.0	22.5	Frt.	30	1,700	1912	Wilmington, Del	Do.
203803	.....	*St. p.	Edna Russell	46	28	77.0	15.0	4.0	Pas.	4	80	1907	Rumsey, Ky	Evansville, Ind.
136545	.....	St. s.	EDNA G	154	67	92.5	23.0	7.5	Tow.	10	700	1896	Cleveland, Ohio	Duluth, Minn.
8836	.....	St. s.	Edna B. King	29	14	58.0	15.5	6.4	Tow.	4	.....	1872	Philadelphia, Pa	Albany, N. Y.
136863	.....	St. s.	Edna V. Crew	161	109	98.0	25.0	11.6	Tow.	7	600	1901	Noank, Conn	Norfolk, Va.
120758	.....	St. s.	[3] Edward	39	26	57.5	16.0	7.0	Tow.	4	.....	1889	Jersey City, N. J	New York, N. Y.
80737	.....	St. s.	[4] Edward Begley	39	19	65.0	17.0	7.0	Tow.	4	.....	1879	Newburgh, N. Y	Newark, N. J.
209957	.....	St. s.	Edward C	41	28	62.0	17.6	6.6	Fsh.	2	120	1912	Erie, Pa	Cleveland, Ohio.
222037	.....	St. s.	EDWARD F	54	35	60.9	16.2	8.4	Tow.	4	90	1922	Buffalo, N. Y	Buffalo, N. Y.
136214	.....	St. s.	Edward Gillen	57	28	68.5	18.0	10.3	Tow.	6	.....	1891	.....do	Duluth, Minn.
213162	.....	St. s.	Edward K	44	30	65.0	18.0	6.8	Fsh.	6	180	1915	.....do	Sandusky, Ohio.
214560	LGMP	St. s.	EDWARD LUCKENBACH, ✚⊙	7,916	5,087	436.6	57.2	28.0	Frt.	45	4,000	1916	Quincy, Mass	New York, N. Y.
212756	LDVR	St. s.	EDWARD PEIRCE ⊙	4,387	3,228	354.2	49.0	27.4	Frt.	40	1,700	1914	Newport News, Va	Boston, Mass.
200610	.....	St. s.	[5] Edward A. James	37	17	58.8	17.0	5.2	Pas.	8	50	1893	Chicago, Ill	Chicago, Ill.
203927	.....	St. s.	[6] EDWARD A. UHRIG ✚	6,611	5,049	540.0	56.0	31.0	Frt.	32	1,720	1907	Superior, Wis	Cleveland, Ohio.
206723	.....	St. s.	[7] Edw. E. Barrett	139	94	85.0	23.0	18.1	Tow.	6	400	1919	Brooklyn, N. Y	New York, N. Y.
75591	.....	St. s.	[8] Edward E. Gillen	45	30	67.4	16.4	8.6	Tow.	4	150	1872	Buffalo, N. Y	Milwaukee, Wis.
81733	.....	St. s.	[9] EDWARD E. LOOMIS	4,153	3,311	381.7	50.5	28.0	Frt.	22	2,100	1901	....do	Buffalo, N. Y.
137037	.....	St. s.	EDWARD J. BERWIND	193	121	104.4	22.6	12.5	Pas.	7	950	1902	Port Richmond, N. Y	New York, N. Y.
208272	.....	St. s.	Edward J. McKeever, Jr.	223	101	128.0	22.2	10.0	Fsh.	26	275	1910	Noank, Conn	New London, Conn.
212683	LDTM	St. s.	[10] EDWARD L. DOHENY ⊙	5,871	4,326	415.0	54.0	32.7	Tnk.	35	3,000	1913	Walker-on-Tyne, Eng	Los Angeles, Cal.
214951	LGWP	St. s.	EDWARD L. DOHENY JUNIOR. ⊙	7,187	4,363	467.6	62.7	32.0	Tnk.	42	3,200	1917	Camden, N. J	Do.
100168	.....	St. s.	[11] Edward N. Wigton	81	55	76.0	18.2	9.5	Tow.	5	100	1875	Philadelphia, Pa	New York, N. Y.
161087	.....	St. s.	Edward P. Meseck	84	57	77.9	20.0	9.2	Tow.	4	.....	1896	Tottenville, N. Y	Do.
202876	.....	St. s.	[12] EDWARD N. SAUNDERS, JR. ✚	6,657	5,140	525.0	55.0	31.0	Frt.	32	1,760	1906	Superior, Wis	Cleveland, Ohio.
136991	.....	St. s.	Edward P. Recor	368	232	123.0	30.0	9.9	Frt.	8	450	1902	Marine City, Mich	Sandusky, Ohio.
208572	.....	St. s.	Edward S. Atwood	111	75	82.3	21.7	10.2	Tow.	5	250	1911	Tottenville, N. Y	New York, N. Y.
25320	.....	St. s.	[13] Edward T. Dalzell	96	65	78.9	20.3	10.1	Tow.	6	175	1900	Brooklyn, N. Y	Do.
211506	.....	St. s.	EDWARD T. JEFFERY	1,578	1,025	218.0	42.0	16.6	Fer.	20	2,500	1913	Oakland, Cal	San Francisco, Cal.
107523	.....	St. s.	[14] EDW. U. DEMMER	4,651	3,547	423.9	51.9	28.0	Frt.	27	1,150	1899	Wyandotte, Mich	Cleveland, Ohio.
203419	.....	St. s.	EDWARD Y. TOWNSEND	7,438	5,673	586.0	58.0	32.0	Frt.	25	1,878	1906	Superior, Wis	Do.
201862	.....	St. s.	Edwin Brandow	124	84	83.9	23.0	10.1	Tow.	7	550	1905	Tottenville, N. Y	New York, N. Y.
135671	.....	St. s.	*Edwin Terry*	90	45	84.5	19.4	10.2	Tow.	8	.....	1883	Camden, N. J	Albany, N. Y.
127205	.....	St. s.	[15] Edwin B. Gardner	122	99	86.8	17.1	6.2	Pas.	4	175	1897	Monroe, Mich	Do.
205349	.....	St. s.	[16] EDWIN E. SLICK	6,971	5,482	530.0	56.2	32.0	Frt.	27	1,800	1908	Ecorse, Mich	Cleveland, Ohio.
136322	.....	St. s.	*Edwin H. Mead*	248	124	122.4	26.0	12.0	Tow.	12	750	1892	Newburgh, N. Y	Albany, N. Y.
203002	.....	St. s.	Edwin L. Pilsbury	83	48	75.1	20.0	9.7	Tow.	5	250	1906	Boston, Mass	Boston, Mass.
204630	.....	St. s.	EDWIN N. OHL	5,141	3,818	420.0	54.2	29.0	Frt.	21	1,650	1907	Wyandotte, Mich	Cleveland, Ohio.
136388	.....	St. s.	EDWIN S. STUART	150	75	105.9	22.3	10.0	Frb.	17	400	1893	Brooklyn, N. Y	Philadelphia, Pa.
218667	LSGC	St. s.	EELBECK ✚⊙	6,318	4,726	401.7	54.8	32.1	Frt.	46	2,800	1919	Seattle, Wash	Seattle, Wash.
135155	.....	St. s.	Effie L	50	34	63.4	17.7	9.4	Tow.	6	360	1875	Cleveland, Ohio	Duluth, Minn.
219207	LTPN	St. s.	EFFINGHAM ✚⊙	6,421	4,074	402.6	54.8	32.1	Frt.	46	2,800	1919	Seattle, Wash	Seattle, Wash.
204720	.....	St. s.	[17] EFFINGHAM B. MORRIS	6,971	5,482	530.0	56.2	32.0	Frt.	21	1,800	1907	Ecorse, Mich	Cleveland, Ohio.
219235	LTQR	St. s.	EFFNA ✚⊙	6,378	4,009	402.6	54.8	32.1	Frt.	45	2,800	1919	Seattle, Wash	Seattle, Wash.
208099	.....	St. s.	Egerton	81	55	64.7	21.0	9.2	Tow.	5	150	1910	Tottenville, N. Y	New York, N. Y.
220478	MBGQ	St. s.	Egeria ⊙	2,360	1,379	266.6	46.1	24.0	Frt.	27	1,400	1920	Portland, Oreg	Portland, Oreg.
219278	LTVD	St. s.	EGLANTINE ✚⊙	6,374	4,598	402.6	54.8	32.1	Frt.	42	2,800	1919	Seattle, Wash	Seattle, Wash.
219307	LTWK	St. s.	EGREMONT ✚⊙	6,864	5,256	410.1	54.2	27.1	Frt.	46	2,800	1919	.....do	Do.
107301	LKVD	St. s.	[18] EILEEN MORSE	178	68	101.0	23.0	12.2	Tow.	11	900	1897	Wilmington, Del	New York, N. Y.
136962	KRLC	St. s.	EL ALBA ⊙	4,614	2,897	391.7	48.3	15.8	Frt.	43	3,800	1901	Newport News, Va	Do.
215411	LHPR	St. s.	EL ALMIRANTE ⊙	5,216	4,055	364.0	51.2	23.8	Frt.	35	2,350	1917	.....do	Do.
136755	.....	St. s.	EL AMIGO	150	82	96.0	22.0	12.0	Tow.	6	490	1899	.....do	Do.
8230	.....	St. p.	El Capitan	982	669	194.0	33.6	14.5	Fer.	12	250	1868	San Francisco, Cal	San Francisco, Cal.
137059	.....	*St. p.	EL CAPITAN	88	88	109.8	26.0	3.5	Fet.	8	.....	1903	St. Louis, Mo	New Orleans, La.
210869	LCSJ	St. s.	[19] EL CAPITAN ✚⊙	1,881	1,132	238.7	41.0	20.8	Frt.	35	1,200	1913	Wilmington, Del	New York, N. Y.
215587	LHTV	St. s.	EL CAPITAN ⊙	5,216	4,055	364.0	51.2	23.6	Frt.	36	2,350	1917	Newport News, Va	Do.
203846	KVTM	St. s.	EL CHICO	152	103	81.5	21.2	12.6	Tow	9	550	1907	Wilmington, Del	Do.
136771	KPMH	St. s.	EL CID ⊙	4,608	2,921	391.3	48.3	15.8	Frt.	52	4,200	1899	Newport News, Va	New York, N. Y.
136916	KRDQ	St. s.	EL DIA ⊙	4,613	2,899	391.7	48.3	15.8	Frt.	54	3,800	1901	.....do	Do

[1] Formerly st. s. {a Norwegian st. s. Jason. b Mexican st. s. Mazatlan.
[2] Formerly st. s. {a John A. Hooper. b Santa Alicia.
[3] Formerly st. s. Fred J. Fenner.
[4] Formerly st. s. Walter J. Tice.
[5] Formerly st. s. Fire Queen.
[6] Formerly st. s. Sheldon Parks.
[7] Formerly st. s. William McAllister.
[8] Formerly st. s. J. J. Hagerman.
[9] Formerly st. s. Wilkesbarre.
[10] Formerly British st. s. Edward L. Doheny.
[11] Formerly st. s. {a Indian. b W. Freeland Dalzell.
[12] Formerly st. s. Abraham Stearn.
[13] Formerly st. s. Unity.
[14] Formerly st. s. {a Admiral. b J. K. Dimmick.
[15] Formerly st. s. Celina.
[16] Formerly st. s. Danie B. Meacham.
[17] Formerly st. s. Josiah G. Munro.
[18] Formerly st. s. Anson M. Bangs.
[19] Formerly st. s. Oliver J. Olson.

MERCHANT STEAM VESSELS OF THE UNITED STATES—Continued.

Official No.	Signal letters.	Rig.	Name of vessel.	Gross tonnage.	Net tonnage.	Length.	Breadth.	Depth.	Service.	Crew.	Indicated horsepower.	When built.	Where built.	Home port (where permanent document issues).
						Feet.	*Feet.*	*Feet.*						
220629	MBWH	St. s.	EL ESTERO	4,219	2,557	334.6	47.1	23.1	Frt.	37	2,500	1920	Arlington, N. Y.	New York, N. Y.
220979	MCHQ	St. s.	EL ISLEO	4,219	2,557	334.6	47.1	23.1	Frt.	48	2,500	1920	.....do	Do.
221014	MCKB	St. s.	EL LAGO	4,219	2,557	334.6	47.1	23.1	Frt.	48	2,500	1920	.....do	Do.
136987	.....	St. s.	EL LISTO	200	107	101.9	25.1	10.3	Pas.	13	950	1902	New Orleans, La	New Orleans, La.
136064	KGLW	St. s.	*El Mar*	3,531	2,539	331.8	42.6	22.6	Frt.	41	2,100	1889	Philadelphia, Pa	New York, N. Y.
135897	KDMN	St. s.	*El Monte*	3,531	2,561	331.8	42.6	22.6	Frt.	39	2,000	1886	.....do	Do.
207947	LBQK	St. s.	EL MUNDO	6,008	3,747	405.6	53.1	27.4	Frt.	46	5,500	1910	Newport News, Va	Do.
136756	KPJC	St. s.	EL NORTE	4,604	2,925	391.9	48.3	15.8	Frt.	53	4,200	1899	.....do	Do.
208166	LBRM	St. s.	EL OCCIDENTE	6,008	3,747	405.6	53.1	27.4	Frt.	70	5,500	1910	.....do	Do.
208080	LBRC	St. s.	EL ORIENTE	6,008	3,747	405.6	53.1	27.4	Frt.	60	5,500	1910	.....do	Do.
135800	KCRG	St. s.	*El Paso*	3,531	2,561	331.8	42.6	22.6	Frt.	39	2,000	1884	Philadelphia, Pa	Do.
136385	.....	St. y.	EL PRIMERO	102	73	111.5	17.8	8.6	Frt.	4	225	1893	San Francisco, Cal	Tacoma, Wash.
211893	.....	St. s.	EL REY	156	106	85.6	23.5	11.4	Frt.	5	250	1914	Elizabethport, N. J	New York, N. Y.
136761	KPJW	St. s.	EL RIO	4,604	2,918	391.9	48.3	15.8	Frt.	50	4,200	1899	Newport News, Va	Do.
210636	LCPV	St. s.	EL SEGUNDO	3,663	2,228	321.7	46.2	27.5	Tnk.	31	1,800	1912	Camden, N. J	San Francisco, Cal.
136951	KRHL	St. s.	EL SIGLO	4,616	2,900	391.7	48.3	15.8	Frt.	54	3,500	1901	Newport News, Va	New York, N. Y.
207751	LBPK	St. s.	EL SOL	6,008	3,747	405.6	53.1	27.4	Frt.	64	5,500	1910	.....do	Do.
136747	KPGH	St. s.	EL SUD	4,572	2,903	390.9	48.3	15.6	Frt.	43	4,300	1899	.....do	Do.
136882	KQTV	St. s.	EL VALLE	4,605	2,896	391.7	48.3	15.8	Frt.	44	4,300	1901	.....do	Do.
136966	.....	St. s.	EL VIVO	199	107	101.9	25.1	10.3	Pas.	13	950	1902	New Orleans, La	New Orleans, La.
206587	.....	St. s.	Elanor	9	6	33.6	10.2	4.0	Fsh.	3	6	1904	Marinette, Wis	Marquette, Mich.
220306	.....	*St. p.	Elathine	29	21	56.0	20.0	3.1	Fer.	.....	45	1920	Hover, Wash	Seattle, Wash.
204727	.....	St. s.	ELBA	4,071	3,365	420.0	52.0	24.0	Frt.	18	1,500	1907	Cleveland, Ohio	Cleveland, Ohio.
202014	.....	St. s.	ELBERT H. GARY	6,331	4,988	557.8	56.0	26.5	Frt.	25	1,800	1905	Chicago, Ill	Duluth, Minn.
200101	.....	St. s.	Elda	29	20	51.0	14.2	3.8	Tow.	2	.....	1903	Drummond, Mich	Grand Haven, Mich.
217994	LQWP	St. s.	ELDENA	6,900	5,321	409.6	54.2	27.1	Frt.	44	3,500	1919	Seattle, Wash	Seattle, Wash.
216615	LMGB	St. s.	ELDORADO	2,180	1,289	245.6	42.0	24.1	Frt.	28	1,000	1918	Long Beach, Cal	San Francisco, Cal.
218195	LRJT	St. s.	ELDRIDGE	7,001	5,482	409.6	54.2	27.1	Frt.	47	3,500	1918	Seattle, Wash	Seattle, Wash.
136303	.....	St. c.	Eleanor	22	9	55.8	10.0	6.8	Fsh.	3	.....	1892	Salem, Mass	Gloucester, Mass.
136482	.....	St. s.	Eleanor	28	14	63.4	13.5	5.6	Pas.	9	.....	1894	Scranton, Miss	Mobile, Ala.
200258	.....	St. s.	ELEANOR	28	11	55.2	13.0	11.1	Tow.	4	40	1903	New Orleans, La	New Orleans, La.
215681	.....	St. s.	Eleanor W	107	72	84.2	18.9	7.1	Frt.	4	75	1917	Tacoma, Wash	Seattle, Wash.
202895	.....	St. s.	Eleanor Bush	212	24	95.0	25.3	12.6	Tow.	7	800	1906	Noank, Conn	New York, N. Y.
205122	.....	St. s.	Eleanor O'Riorden	38	219	82.5	17.0	6.6	Tow.	5	285	1908	Chelsea, Mass	Do.
136948	.....	St. s.	Electro	81	55	66.0	17.3	5.6	Tow.	4	.....	1901	Astoria, Oreg	Astoria, Oreg.
136985	.....	St. s.	Elf	44	30	60.0	17.0	6.5	Frt.	7	.....	1902	Tacoma, Wash	Tacoma, Wash.
136046	KQJH	St. s.	ELFRIDA	126	60	108.6	18.1	11.5	Tow.	9	.....	1889	Wilmington, Del	New York, N. Y.
136800	KPVR	St. y.	ELFRIDA	146	99	123.5	18.2	10.1	Yot.	12	400	1900	New York, N. Y	Do.
200287	KSQT	St. y.	ELGRUDOR	103	70	105.1	16.2	8.5	Yot.	9	450	1903	City Island, N. Y	Do.
136782	.....	St. s.	Eli B. Conine	117	80	85.7	21.0	10.4	Tow.	10	650	1900	Wilmington, Del	Albany, N. Y.
216982	LJQN	St. s.	ELINOR	4,280	2,618	339.3	49.1	26.5	Frt.	44	1,800	1918	Baltimore, Md	Baltimore, Md.
220667	MBPN	St. s.	ELISHA WALKER	7,035	5,059	429.3	59.2	33.2	Tnk.	41	2,700	1920	Chester, Pa	Los Angeles, Cal.
216831	.....	*St. p.	[1]Elisha Woods	93	41	104.0	17.4	3.4	Tow.	7	450	1901	Jeffersonville, Ind	Omaha, Nebr.
136556	.....	*St. p.	Eliza	250	157	110.0	25.0	6.1	Pas.	11	.....	1896	.....do	Pittsburgh, Pa.
201801	.....	St. s.	Eliza Blackwell	21	14	60.0	14.0	6.1	Tow.	6	.....	1905	Portsmouth, Va	Providence, R. I.
136126	.....	St. s.	Elizabeth	25	12	58.5	14.0	6.0	Tow.	2	80	1890	San Francisco, Cal	San Francisco, Cal.
136902	.....	St. s.	Elizabeth	69	56	85.2	21.2	5.7	Msc.	5	.....	1901	Baltimore, Md	New York, N. Y.
200554	KSTQ	St. s.	Elizabeth	415	280	142.0	35.8	9.9	Pas.	8	350	1903	San Francisco, Cal	San Francisco, Cal.
201490	.....	St. s.	ELIZABETH	1,197	814	191.4	44.0	15.8	For.	2	1,400	1904	Wilmington, Del	New York, N. Y.
9322	LTWV	St. s.	[2]ELIZABETH	3,482	2,112	328.0	46.2	22.9	Frt..	44	2,400	1919	.....do	Wilmington, Del.
212823	.....	St. s.	Elizabeth F	23	15	57.9	12.5	5.0	Tow.	4	60	1914	Fairfield, Md	Baltimore, Md.
217902	.....	*St. p.	Elizabeth O	71	53	93.0	19.0	3.6	Frt.	9	50	1919	Demopolis, Ala	Mobile, Ala.
220798	MBVC	St. s.	[3]ELIZABETH R	2,325	1,389	251.0	43.7	24.2	Frt.	23	1,200	1920	Duluth, Minn	New York, N. Y.
136838	....*	St. s.	ELIZABETH HYDE	39	27	58.0	14.7	7.3	Tow.	9	225	1900	Ferrysburg, Mich	New Orleans, La.
214416	.....	*St. p.	Elizabeth Smith	128	89	124.5	22.5	8.4	Tow.	12	480	1916	Point Pleasant, W. Va	Pittsburgh, Pa.
205538	.....	St. s.	[4]Elizabeth Stewart	15	10	44.4	14.0	5.0	Tow.	4	75	1908	Newburgh, N. Y	New York, N. Y.
136272	.....	St. s.	Elizabeth M. Froelich	144	97	116.0	19.2	9.6	Frt.	25	80	1892	Baltimore, Md	Reedville, Va.
213279	.....	St. s.	ELIZABETH MONROE SMITH	336	228	129.6	29.0	7.9	Frt.	8	750	1915	Elizabeth Port, N. J	Philadelphia, Pa.
26654	.....	St. s.	[5]Elizabeth T. McGuirl	38	19	64.0	18.0	7.0	Tow.	5	100	1863	Philadelphia, Pa	New York, N. Y.
136884	.....	*St. p.	Elk	21	14	60.0	17.5	2.6	Msc	4	.....	1901	Franklin, La	Morgan City, La.
218948	LSWR	St. s.	ELKHORN	6,321	4,723	402.6	54.8	32.1	Frt.	41	2,800	1919	Seattle, Wash	Seattle, Wash.
218812	LSPQ	St. s.	ELKRIDGE	6,318	4,725	401.7	54.8	32.1	Frt.	46	2,800	1919	.....do	Do.
219018	LTDW	St. s.	ELKTON	6,318	4,674	402.6	54.8	32.1	Frt.	46	2,800	1919	.....do	Do.
135987	.....	*St. p.	Ella	103	70	93.0	22.0	7.0	Frt.	7	93	1888	Wilmington, Del	New York, N. Y.
207047	.....	*St. p.	Ella	42	42	74.0	17.3	3.5	Tow.	4	36	1909	Plaquemine, La	Morgan City, La.
210169	.....	St. s.	ELLA	97	66	67.0	17.0	7.3	Pas	5	75	1909	New York, N. Y	Wilmington, N. C.
135380	.....	St. s.	*Ella Andrews*	64	32	73.2	17.2	7.2	Pas.	8	.....	1879	Philadelphia, Pa	New Orleans, La.
135588	.....	St. s.	Ella G	115	91	107.6	27.2	5.6	Frt.	5	139	1892	Port Clinton, Ohio	New York, N. Y.
218374	.....	St. s.	Ella K	10	7	30.0	9.7	3.5	Fsh.	2	18	1919	Saugatuck, Mich	Grand Haven, Mich.
214215	.....	St. p.	Ella Matson	65	65	110.2	22.0	3.2	Tow.	6	300	1916	Knoxwood, Ala	Mobile, Ala.
137062	.....	*St. p.	Ella May	66	66	92.0	22.1	4.0	Tow.	6	.....	1903	St. Louis, Mo	Kansas City, Mo.

[1] Formerly U. S. Engineers *st. p. Vega.
[2] Formerly st. s. Macomet.
[3] Formerly st. s. Antonio.
[4] Formerly st. s. Kerbaugh.
[5] Formerly st. s. [a] William Cramp. [b] Carston Offerman. [c] Hewitt Boice.

MERCHANT STEAM VESSELS OF THE UNITED STATES—Continued.

Official No.	Signal letters.	Rig.	Name of vessel.	Gross tonnage.	Net tonnage.	Length.	Breadth.	Depth.	Service.	Crew.	Indicated horsepower.	When built.	Where built.	Home port (where permanent document issues).
						Feet.	*Feet.*	*Feet.*						
136033	.....	St. s.	Ella Rohlffs	97	41	75.5	20.0	7.4	Fsh.	8	125	1889	San Francisco, Cal.	Ketchikan, Alaska.
136358	.....	St. s.	Ellen	349	194	121.0	30.0	8.0	Frt.	8	190	1893	Milwaukee, Wis.	Milwaukee, Wis.
215708	.....	St. s.	Ellen	54	30	63.9	17.5	5.6	Tow.	4	175	1917	Georgetown, S. C.	New York, N. Y.
204112	.....	St. s.	[1] Ellen D	32	21	64.9	13.2	4.3	Fer.	3	40	1907	Petoskey, Mich.	Duluth, Minn.
211850	.....	[6]St. p.	Ellen R	98	98	110.0	26.3	4.2	Tow.	5	125	1913	Paducah, Ky.	Paducah, Ky.
201623	.....	St. s.	Ellen S	57	37	69.7	21.3	8.0	Frt.	4	.....	1904	New Bern, N. C.	New Bern, N. C.
135206	.....	St. s.	Ellen M. Ronan	73	36	79.4	19.7	8.6	Tow.	9	.....	1883	Athens, N. Y.	Albany, N. Y.
85455	.....	St. s.	[2] Elliott	45	30	68.1	16.6	7.0	Tow.	4	150	1875	Newburgh, N. Y.	New York, N. Y.
212865	.....	St. s.	Ellis	25	17	60.0	14.8	5.5	Tow.	4	175	1914	Mobile, Ala.	Houston, Tex.
214331	.....	St. s.	[3] Elma	61	41	66.6	19.0	7.5	Frt.	5	150	1916	New Baltimore, N. Y.	Baltimore, Md.
201550	KTMR	St. s.	ELMER A. KEELER	236	160	111.4	23.9	12.9	Tow.	10	700	1904	Port Richmond, N. Y.	New York, N. Y.
201684	.....	St. s.	ELMIRA	1,400	675	187.5	43.4	16.5	Fer.	7	1,400	1905	Newport News, Va.	Do.
218435	LRTS	St. s.	ELMSPORT ✚⊙	6,805	5,348	409.6	54.2	27.1	Frt.	38	2,500	1919	Seattle, Wash.	Seattle, Wash.
210923	.....	St. s.	Eloise	74	50	67.8	15.9	4.9	Pas.	4	65	1913	Washington, N. C.	Washington, N. C.
136695	KNPR	St. y.	ELREDA	201	136	132.7	21.5	10.6	Yot.	18	800	1898	Elizabethport, N. J.	New York, N. Y.
137078	KSMH	St. y.	Elsa II	99	77	100.3	18.9	9.6	Yct.	10	375	1903	Port Jefferson, N. Y.	Pittsburgh, Pa.
136455	.....	St. s.	Elsa M	28	19	47.0	12.0	5.7	Frt.	4	.....	1893	Oshkosh, Wis.	Milwaukee, Wis.
136368	.....	St. s.	ELSIE	39	19	57.6	14.8	7.2	Pas.	4	.....	1893	Baltimore, Md.	Baltimore Md.
136927	.....	St. s.	Elsie Nell	41	28	62.2	16.0	8.0	Fsh.	8	.....	1901	Sturgeon Bay, Wis.	Duluth, Minn.
209129	.....	St. s.	Elsie Nell	27	19	52.8	15.4	6.0	Fsh.	3	35	1911	Erie, Pa.	Chicago, Ill.
37540	.....	St. s.	[4] Elva	257	174	113.0	22.1	11.2	Frt.	4	350	1892	Elkton, Md.	New Haven, Conn.
86029	.....	St. s.	[5] Elva	85	50	90.5	18.5	9.0	Pas.	8	230	1889	Chicago, Ill.	Marquette, Mich.
213089	.....	St. s	EMBLANE	471	286	121.3	30.0	9.2	Tst.	35	250	1915	Bath, Me.	New York, N. Y.
7225	.....	St. p.	[6] Emeline	383	261	152.5	25.8	8.1	Pas.	12	450	1857	New York, N. Y.	Do.
203148	KVLB	St. y.	[7] EMERALD	198	134	140.4	21.0	13.3	Yct.	13	900	1906	Wilmington, Del.	Do.
211882	.....	St. s.	EMERALD	12	8	58.1	10.0	3.8	Pas.	3	50	1887	San Francisco, Cal.	San Francisco, Cal.
214588	.....	St. s.	Emergency	92	62	76.7	20.7	8.9	Tow.	5	308	1916	W. New Brighton, N. Y.	New York, N. Y.
220807	MBVH	St. s.	EMERGENCY AID ✚⊙	5,976	3,700	400.7	54.2	30.2	Frt.	45	3,000	1920	Harriman, Pa.	Philadelphia, Pa.
136984	.....	St. s.	Emiley B	13	9	50.0	11.3	4.4	Tow.	2	.....	1902	Norfolk, Va.	Wilmington, N. C.
8741	.....	St. s.	*Emily*	25	12	59.5	13.5	6.4	Pas.	4	.....	1871	Philadelphia, Pa.	Baltimore, Md.
136105	.....	[6]St. p.	Emily	68	68	89.0	32.0	3.0	Fer.	3	.....	1891	Jeffersonville, Ind.	Louisville, Ky.
203306	.....	St. s.	[6] Emily	30	20	57.2	14.4	5.7	Mso.	3	300	1906	Boston, Mass.	New York, N. Y.
136719	.....	St. s.	Emily Jung	32	9	65.7	14.1	5.0	Tow.	7	75	1898	Ascension, La.	Pittsburgh, Pa.
202370	.....	St. s.	Emily L	12	8	44.0	11.5	4.0	Fsh.	5	17	1893	Suamico, Wis.	Milwaukee, Wis.
135082	.....	St. s.	Emily Mansfield	94	63	76.0	20.0	6.8	Oys.	4	.....	1883	New Haven, Conn.	New Haven, Conn.
211372	.....	St. s.	[9] Emily Marie	40	27	66.5	16.0	8.0	Tow.	4	100	1880	Tottenville, N. Y.	Philadelphia, Pa.
135431	.....	St. s.	Emita	99	76	84.0	23.6	5.9	Pas.	6	.....	1880	Athens, N. Y.	Portland, Me.
136800	.....	[6]St. p.	Emma	60	60	85.1	22.1	3.9	Mso.	12	.....	1901	Evansville, Ind.	Louisville, Ky.
205404	.....	St. s.	Emma	9	7	53.0	11.2	2.4	Tow.	2	50	1908	Bohemia, Fla.	Pensacola, Fla.
132925	.....	St. p.	[1] Emma Gil[illegible]	549	444	178.0	30.5	7.5	Pas.	26	400	1887	Baltimore, Md.	Baltimore, Md.
136130	.....	St. s.	Emma K	32	16	59.0	16.5	5.8	Tow.	8	.....	1890	Glen Cove, N. Y.	Norfolk, Va.
216885	.....	St. s.	Emma C. Brown	20	14	48.4	11.2	6.6	Mso.	2	110	1918	Brooklyn, N. Y.	New York, N. Y.
8902	.....	St. s.	Emma J. Kennedy	57	28	78.0	18.2	7.9	Tow.	4	.....	1873	Philadelphia, Pa.	Newark, N. J.
135024	.....	St. s.	*Emma Kate Ross*	127	63	104.2	20.0	10.6	Tow.	11	360	1882	Camden, N. J.	New York, N. Y.
136133	.....	St. s.	Emmeline	137	68	82.8	22.9	6.9	Pas.	14	126	1890	Ashtabula, Ohio	Brunswick, Ga.
136818	.....	St. s.	Emergere	18	12	52.6	11.6	4.2	Tow.	3	.....	1900	Monahan, Wash.	Pt Townsend, Wash.
214318	.....	St. s.	Empire L. Pope	7,986	6,225	580.0	60.0	32.0	Frt.	5	2,000	1916	Lorain, Ohio	Duluth, Minn.
136093	.....	St. s.	Empire	41	20	67.2	16.0	6.9	Tow.	4	.....	1889	Athens, N. Y.	Albany, N. Y.
221600	MDCT	St. s.	EMPIRE ARROW ✚	8,046	4,960	468.3	62.7	32.0	Tnk.	41	3,200	1921	Camden, N. J.	New York, N. Y.
130623	.....	St. s.	EMPIRE CITY	4,118	3,268	405.4	48.0	24.4	Frt.	25	1,585	1907	Cleveland, Ohio	Duluth, Minn.
211963	.....	St. s.	Empire State	396	389	138.5	40.7	8.6	Drg.	14	80	1912	Amsterdam, N. Y.	New York, N. Y.
136806	KQDP	St. y.	[10] Empress	50	34	84.0	13.7	8.2	Yct.	4	.....	1900	Bristol, R. I.	Do.
209361	.....	St. s.	Emrose	67	45	56.5	16.4	4.3	Pas.	2	75	1911	Shelton, Wash.	Tacoma, Wash.
206078	KWVH	St. y.	Enaj	92	70	80.0	17.5	8.2	Yct.	5	75	1909	Bristol, R. I.	New Haven, Conn.
133072	.....	St. p.	Encinal	2,014	1,633	245.0	40.4	14.5	For.	25	1,000	1888	San Francisco, Cal.	San Francisco, Cal.
136531	KMPB	St. s.	ENDEAVOR	315	244	136.0	23.2	7.4	Pas.	15	500	1896	Philadelphia, Pa.	Wilmington, Del.
218985	LTCP	St. s.	ENDICOTT ✚⊙	6,310	4,720	402.6	54.8	32.1	Frt.	43	2,800	1919	Seattle, Wash.	Seattle, Wash.
107100	.....	St. s.	[11] Energetic	76	52	72.2	18.0	9.2	Tow.	8	.....	1875	Philadelphia, Pa.	New York, N. Y.
130527	.....	St. s.	[11] Energy	404	331	101.0	30.5	10.9	Frt.	5	.....	1891	Elm Park, N. Y.	Newark, N. J.
218785	LSNF	St. s.	Energy ✚	177	30	95.5	24.7	12.2	Tow.	11	450	1919	Sturgeon Bay, Wis.	New York, N. Y.
208351	.....	St. s.	Engine 31	103	70	84.1	24.0	8.7	Frb.	6	375	1911	East Boston, Mass.	Boston, Mass.
208352	.....	St. s.	Engine 44	178	121	97.9	27.0	10.4	Frb.	7	600	1895	.....do.....	Do.
208353	.....	St. s.	Engine 47	179	122	101.7	27.4	10.3	Frb.	7	600	1909	.....do.....	Do.
127167	.....	St. p.	[12] Englewood	484	354	135.0	31.8	12.0	For.	6	420	1896	Wilmington, Del.	New York, N. Y.
210779	LMNT	St. s.	ENGLEWOOD ✚⊙	4,746	2,983	377.0	52.0	26.8	Frt.	85	2,500	1918	Shooters Island, N. Y.	Do.
220275	LWVB	St. s.	ENSLEY CITY ⊙	6,157	3,801	395.5	55.0	31.4	Frt.	57	2,800	1920	Chickasaw, Ala.	Do.
81442	.....	St. s.	[11] Enterprise	61	30	70.8	17.6	9.6	Tow.	5	.....	1893	Philadelphia, Pa.	Philadelphia, Pa.

[1] Formerly st. s. {a Cheboygan. b Chase S. Osborn.
[2] Formerly st. s. Wauwatosa.
[3] Formerly st. s. Amy E. Keller.
[4] Formerly st. s. Fonda.
[5] Formerly st. y. Glad Tidings.
[6] Formerly {a st. p. Nantasket. b U. S. Q. M. D. Nantasket.
[7] Formerly st. y. Emrose.
[8] Formerly {a Nanno. b Mithe.
[9] Formerly U. S. Eng. General A. A. Humphreys.
[10] Formerly st. y. Eugenia.
[11] Formerly st. s. Anthracite.
[12] Formerly st. s. {a N. Y. Central Ltg. Co., No. 16. b N. Y. Central, No. 16.
[13] Formerly st. p. City of Englewood
[14] Formerly st. s. William J. Sewell.
† Composite.

Merchant STEAM Vessels of the United States—Continued.

Official No.	Signal letters.	Rig.	Name of vessel.	Gross tonnage.	Net tonnage.	Length.	Breadth.	Depth.	Service.	Crew.	Indicated horsepower.	When built.	Where built.	Home port (where permanent document issues).
						Feet.	*Feet.*	*Feet.*						
135761	.....	St. s.	Enterprise	31	18	53.0	12.9	5.6	Tow.	4	.....	1884	Port Townsend, Wash.	Seattle, Wash.
136868	KQRD	St. s.	[1] *Enterprise* ⊙	2,806	1,679	318.8	37.4	26.0	Pas.	48	1,600	1882	Newcastle, England	San Francisco, Cal.
136936	.....	St. s.	Enterprise	153	104	79.5	26.2	11.0	Tow.	6	300	1901	Bayonne, N. J.	New York, N. Y.
200835	.....	St. s.	Enterprise	38	14	61.2	14.5	6.6	Fsh.	8	.....	1904	Fall River, Mass.	Gloucester, Mass.
221167	.....	St. s.	Enterprise	11	7	41.8	11.0	5.6	Tow.	3	25	1908	Rangeley, Me.	Portland, Me.
209352	LCFV	St. s.	Eocene ⊙	2,217	1,156	250.0	43.0	23.0	Tnk.	27	1,300	1911	Cleveland, Ohio.	New York, N. Y.
218923	LSWB	St. s.	Epitácio Pessoa ✚⊙	5,989	3,707	400.7	54.2	30.4	Frt.	45	3,000	1919	Harriman, Pa.	Philadelphia, Pa.
200679	.....	St. s.	Eran Dantzler	27	18	61.3	14.7	5.5	Pas.	4	.....	1904	Scranton, Miss.	Gulfport, Miss.
136360	.....	St. s.	Erastus Day	69	34	70.1	19.5	10.1	Tow.	4	.....	1893	Buffalo, N. Y.	Cleveland, Ohio.
204740	.....	St. p.	Erastus Wells	541	541	188.5	32.2	7.0	Pas.	28	540	1907	Grafton, Ill.	St. Louis, Mo.
136624	.....	St. s.	Ericsson	585	344	198.2	23.3	9.2	Pas.	26	600	1897	Philadelphia, Pa.	Philadelphia, Pa.
126418	.....	St. s.	[2] Erie	139	83	93.5	17.6	9.4	Cnl.	4	.....	1887	Lockport, N. Y.	Buffalo, N. Y.
135978	.....	St. s.	Erie	21	10	56.3	14.0	6.1	Fsh.	2	.....	1888	Sandusky, Ohio.	Sandusky, Ohio.
137042	.....	St. s.	Erie	21	16	57.0	14.0	5.4	Frt.	6	100	1902	Erie, Pa.	Erie, Pa.
203503	.....	St. s.	Erie	290	198	124.6	28.4	7.4	Mso.	8	.....	1900	Buffalo, N. Y.	Do.
215332	.....	*St. p.	Erie	9	9	58.8	11.0	1.4	Tow.	1	20	1917	Empire, Ohio	Cincinnati, Ohio.
202	.....	St. s.	[3] Erin	67	33	75.0	18.3	7.6	Tow.	5	.....	1861	Chester, Pa.	New York, N. Y.
213907	.....	St. s.	Erma O	25	21	46.0	12.0	5.0	Frt.	4	35	1916	Benton Harbor, Mich.	Grand Haven, Mich.
136427	.....	St. s.	Erna	14	7	51.5	13.1	4.9	Tow.	3	60	1894	do	Milwaukee, Wis.
215333	LHMR	St. s.	Ernest H. Meyer ✚⊙	1,057	555	213.0	40.0	14.3	Frt.	28	855	1917	Astoria, Oreg.	Portland, Oreg.
120757	.....	St. s.	[4] Ernest Le Duc	9	6	45.2	11.0	4.2	Fsh.	3	.....	1883	Erie, Pa.	Chicago, Ill.
219055	LTGK	St. s.	Escambia ✚⊙	5,444	3,206	400.7	54.2	30.1	Frt.	45	3,000	1919	Pensacola, Fla.	Pensacola, Fla.
217460	LPND	St. s.	Esopus ✚	2,551	1,528	267.3	46.0	23.6	Frt.	31	1,400	1919	Kingston, N. Y.	New York, N. Y.
212006	LDRF	St. s.	[5] Esparta ⊙	3,304	2,071	330.6	44.5	13.9	Frt.	48	2,750	1904	Belfast, Ireland	Do.
136870	KQRN	St. s.	Esperanza ✚⊙	4,704	2,904	341.0	47.7	16.9	Pas.	75	5,000	1901	Philadelphia, Pa.	Do.
135855	.....	St. s.	Essex	389	193	141.5	28.0	12.2	Pas.	14	450	1885	Baltimore, Md.	Wilmington, Del.
136138	KJLW	St. s.	*Essex* ⊙	3,018	2,155	295.0	40.0	15.4	Pas.	39	1,900	1890	Philadelphia, Pa.	Baltimore, Md.
211553	.....	St. s.	Essex	266	181	94.0	30.1	12.9	Fer.	12	500	1913	Toledo, Ohio.	Detroit, Mich.
135429	.....	St. s.	Estello	164	109	123.0	18.3	10.6	Fsh.	10	.....	1880	East Deering, Me.	Reedville, Va.
206705	.....	St. s.	Esther	12	8	41.2	9.9	4.2	Tow.	2	30	1907	Ripley, Mich.	Marquette, Mich.
212276	.....	St. p.	Esther	24	24	64.5	17.0	2.8	Pas.	3	20	1914	Shoal Creek, Ark.	St. Louis, Mo.
209171	.....	St. s.	Esther B	9	6	34.4	11.3	3.6	Fsh.	2	10	1911	Bois Blanc Island, Mich.	Grand Haven, Mich.
205432	.....	St. s.	Esther Phillips	46	31	60.3	16.9	8.0	Tow.	7	197	1908	Solomons, Md.	Baltimore, Md.
146525	.....	St. s.	[6] Esther K. Nichols	37	19	60.4	16.0	7.2	Tow.	4	100	1897	Bordentown, N. J.	New York, N. Y.
220921	MCFS	St. s.	Estrada Palma ⊙	2,639	1,340	336.7	57.0	18.5	Frt.	41	2,700	1920	Philadelphia, Pa.	Do.
219712	LVWM	St. s.	Ethan Allen ✚⊙	8,294	5,289	439.6	60.2	33.7	Frt.	61	3,200	1920	Gloucester City, N. J.	Philadelphia, Pa.
139413	.....	St. s.	Ethel	25	12	65.5	13.2	5.6	Tow.	4	.....	1893	Scranton, Miss.	Mobile, Ala.
136493	.....	St. s.	Ethel	38	13	56.6	10.0	6.3	Cod.	4	70	1895	Noank, Conn.	Gloucester, Mass.
137005	.....	St. s.	Ethel	266	161	145.0	26.0	8.0	Frt.	4	200	1902	Wilmington, Del.	Philadelphia, Pa.
211763	.....	St. s.	Ethel	25	10	49.2	13.0	4.6	Tow.	4	35	1901	Savannah, Ga.	Savannah, Ga.
145629	.....	St. s.	[7] Ethel Dalley	50	25	66.0	17.7	8.0	Frt.	5	.....	1892	Perth Amboy, N. J.	New York, N. Y.
135763	.....	St. s.	Ethel J	21	10	59.4	13.7	5.5	Fsh.	2	.....	1854	Fairport, Ohio	Duluth, Minn.
213655	.....	St. s.	Ethel S	19	13	51.7	13.2	4.7	Fsh.	5	60	1916	Buffalo, N. Y.	Sandusky, Ohio.
106578	.....	St. s.	[8] Etta May	90	49	75.5	16.5	4.7	Frt.	6	.....	1888	Port Jefferson, N. Y.	Bridgeport, Conn.
2572	.....	St. s.	[9] *Etta McElroy*	118	80	95.0	21.6	8.6	Tow.	6	181	1867	Philadelphia, Pa.	New York, N. Y.
136743	.....	St. s.	Eugene Grasselli	157	106	92.0	20.0	8.2	Frt.	6	250	1899	Camden, N. J.	Do.
136489	KMDV	St. s.	Eugene Hughes	111	55	84.5	19.0	9.6	Tow.	11	350	1895	Philadelphia, Pa.	Do.
218970	LTBR	St. s.	[10] Eugene F. Moran	176	29	95.5	24.7	12.2	Tow.	12	450	1919	Green Bay, Wis.	Do.
135002	.....	St. s.	[11] Eugene F. Price	188	96	121.5	18.9	8.8	Fsh.	17	350	1874	Bristol, Me.	Wilmington, Del.
206147	.....	St. s.	Eugene J. Buffington	7,628	5,839	580.0	58.0	32.0	Frt.	25	1,880	1909	Lorain, Ohio	Duluth, Minn.
214747	.....	St. s.	Eugene W. Parony	7,724	6,020	580.0	58.0	32.0	Frt.	30	2,000	1917	do	Do.
220907	MCFD	St. s.	Eugene V. R. Thayer ⊙	7,137	5,111	430.2	58.2	32.8	Tnk.	39	2,800	1920	Wilmington, Del.	New York, N. Y.
210864	.....	*St. p.	Eugene Dana Smith	99	99	121.6	26.4	4.0	Tow.	10	260	1913	Dana, W. Va.	Cincinnati, Ohio.
115110	.....	St. s.	[12] Eugenia	15	7	43.0	12.6	5.0	Tow.	2	.....	1865	Buffalo, N. Y.	Albany, N. Y.
200588	KSVC	St. y.	Eugenia	94	64	97.2	19.0	8.8	Yct.	8	250	1904	Bristol, R. I.	New York, N. Y.
221168	.....	St. s.	Eugenia	21	14	46.5	14.1	6.5	Frt.	5	75	1921	Alexandria, Va.	Alexandria, Va.
202938	.....	*St. p.	[13] Eugenia Tully	138	138	140.0	32.0	4.2	Pas.	16	280	1906	Dubuque, Iowa	Memphis, Tenn.
213861	LFRS	St. s.	Eurana ⊙	5,688	3,616	399.7	56.2	30.5	Frt.	39	4,500	1916	San Francisco, Cal.	New York, N. Y.
25279	.....	St. p.	[14] Eureka	2,420	1,500	277.0	42.7	15.7	Fer.	15	1,500	1890	Tiburon, Cal.	San Francisco, Cal.
136692	KNPJ	St. s.	Eureka	353	186	128.0	26.1	15.0	Tow.	24	850	1898	Philadelphia, Pa.	Fall River, Mass.
137077	.....	St. s.	Eureka	48	33	70.0	13.0	7.5	Tow.	5	.....	1903	Athens, N. Y.	Newark, N. J.
210334	LCMS	St. s.	Eureka	471	306	149.8	35.0	12.5	Frt.	8	725	1912	Bath, Me.	Boston, Mass.
213895	.....	St. s.	Eureka	65	44	372.	15.6	5.2	Tow.	4	410	1906	Washington, N. C.	Washington, N. C.

[1] Formerly German st. s. {a Ehrenfels. b St. Georg.

[2] Formerly st. s. {a C. D. Rousseau. b Ella G. O'Day. c Ellen A. O'Day.

[3] Formerly st. s. {a American Eagle. b N. Y. Centl. Ltg. Co. No. 1. c New York Central No. 1.

[4] Formerly st. s. Fred B. Hall.

[5] Formerly British st. s. Esparta.

[6] Formerly st. s. Evening Star.

[7] Formerly st. s. Three Brothers.

[8] Formerly st. s. Albert J. Hoyt.

[9] Formerly st. bge. {a Bruce. b Peter Hagan.

[10] Formerly st. s. Salem.

[11] Formerly {a st. s. Eugene F. Price. b U. S. S. Eugene F. Price.

[12] Formerly st. s. Saratoga.

[13] Formerly *st. p. North Star.

[14] Formerly st. p. Ukiah.

MERCHANT **STEAM** VESSELS OF THE UNITED STATES—Continued.

Official No.	Signal letters.	Rig.	Name of vessel.	Gross tonnage.	Net tonnage.	Length.	Breadth.	Depth.	Service.	Crew.	Indicated horsepower.	When built.	Where built.	Home port (where permanent documentissues).
						Feet.	*Feet.*	*Feet.*						
206325	.....	*St. p.	[1] Eutaw.....	65	58	100.0	23.4	3.0	Pas.	6	40	1909	Vicksburg, Miss.....	Cincinnati, Ohio.
80010	.....	St. s.	[2] Eva May.....	48	33	58.7	17.4	8.2	Tow.	5	20	1882	Athens, N. Y.....	New York, N. Y.
208[illegible]	.....	*St. p.	Evansville.....	144	144	120.2	30.0	5.2	Pas.	28	391	1908	Madison, Ind.....	Evansville, Ind.
214715	LJTC	St. s.	[3] EVANSVILLE.....+⊙	3,944	2,370	372.2	43.9	24.9	Frt.	85	3,500	1917	Ecorse, Mich.....	New York, N. Y.
136595	.....	St. s.	Eveleth.....	42	28	56.5	15.0	7.2	Tow.	4	.....	1897	Gloucester, Mass.....	Gloucester, Mass.
136287	KLGJ	St. s.	[4] EVELYN.....	60	29	78.3	13.4	6.3	Frt.	2	.....	1892	City Island, N. Y.....	Wilmington, N. C.
141213	.....	St. s.	[5] Evelyn.....	40	28	73.2	14.0	6.0	Pas.	2	160	1892	Nyack, N. Y.....	New York, N. Y.
210[illegible]	LCKQ	St. s.	EVELYN.....⊙	3,140	2,443	313.6	46.1	22.9	Pas.	60	1,200	1912	Newport News, Va.....	Do.
141321	.....	St. s.	[6] Evelyn Jayne.....	57	28	73.0	18.0	8.0	Tow.	4	210	1884	Perth Amboy, N. J.....	Do.
204579	KWHT	St. s.	EVERETT.....+⊙	5,065	3,097	373.2	52.7	29.8	Frt.	45	2,700	1907	Quincy, Mass.....	Boston, Mass.
219[illegible]	LWKB	St. s.	Ev[illegible]⊙	1,751	1,014	236.7	46.5	19.6	Frt.	27	1,400	1920	St. Helens, Oreg.....	San Francisco, Cal.
215[illegible]	LQCS	St. s.	EVERGLADES.....+⊙	2,362	1,407	263.4	42.4	22.2	Frt.	36	1,500	1919	Tampa, Fla.....	Tampa, Fla.
219[illegible]	LWGJ	St. s.	EVERGREEN CITY...+⊙	5,990	3,709	400.7	54.2	30.4	Frt.	45	3,000	1920	Harriman, Pa.....	Philadelphia, Pa.
214270	.....	St. s.	Everland.....	13	11	47.0	12.0	3.4	Tow.	2	35	1916	Pamlico, N. C.....	Newbern, N. C.
135508	.....	St. s.	Excelsior.....	92	64	104.3	18.4	6.1	Cnl.	8	.....	1882	Lockport, Ill.....	Chicago, Ill.
135620	JWNR	St. s.	*Excelsior*.....⊙	3,542	1,876	340.0	42.5	23.5	Pas.	53	1,900	1882	Wilmington, Del.....	New York, N. Y.
136816	.....	St. s.	Excelsior.....	597	406	143.1	33.9	16.1	Elr.	7	300	1900	West Haven, Conn.....	Do.
218763	LSMG	St. s.	Explorer.....⊙	475	218	139.6	30.3	15.7	Tow.	18	900	1919	Savannah, Ga.....	Savannah, Ga.
136507	.....	*St. p.	Exporter.....	578	578	186.5	35.0	6.1	Tow.	29	.....	1895	Madison, Ind.....	Louisville, Ky.
217393	LPGV	St. s.	Eyota.....+	2,529	1,516	267.0	46.4	24.0	Frt.	49	1,400	1918	Tacoma, Wash.....	Tacoma, Wash.
			F.											
220510	.....	St. s.	F. A. Churchman.....	74	50	75.8	17.6	7.8	Tow.	6	350	1920	Philadelphia, Pa.....	Philadelphia, Pa.
121184	.....	*St. p.	F. B. Jones.....	303	271	143.4	27.0	6.2	Tow.	8	.....	1901	Portland, Oreg.....	Portland, Oreg.
[illegible]	.....	St. s.	F. B. SQUIRE.....⊙	5,156	3,951	512.9	50.2	24.0	Frt.	32	2,000	1903	Port Huron, Mich.....	Cleveland, Ohio.
12[illegible]	.....	St. p.	*F. C. Latrobe*.....⊙	726	382	200.0	65.0	14.0	Pas.	34	1,000	1879	Baltimore, Md.....	Baltimore, Md.
21[illegible]	LNVD	St. s.	F. D. Asche.....⊙	8,293	6,332	461.6	60.0	27.7	Tnk.	39	2,600	1918	Newport News, Va.....	New York, N. Y.
202994	.....	*St. p.	[7] F. D. Norwood.....	91	91	101.0	31.0	3.7	Tow.	5	240	1906	Pierre, S. Dak.....	Evansville, Ind.
111123	.....	St. s.	[8] F. D. UNDERWOOD.....	3,314	2,499	319.5	44.0	27.8	Frt.	21	1,500	1896	Buffalo, N. Y.....	Buffalo, N. Y.
127359	.....	St. s.	[9] F. E. Harvey.....	355	288	133.3	31.0	7.6	Frt.	9	412	1899	Toledo, Ohio.....	Detroit, Mich.
121063	.....	St. p.	F. G. Burroughs.....	100	84	120.0	20.0	5.0	Frt.	16	160	1897	Conway, S. C.....	Georgetown, S. C.
214043	.....	St. s.	F. G. Reeve.....	87	49	101.7	22.5	6.4	Mse.	5	325	1916	Dockton, Wash.....	Seattle, Wash.
200822	KTBQ	St. s.	F. H. Beckwith.....	195	118	130.7	22.0	9.3	Fsh.	23	.....	1904	Pocomoke City, Md.....	Wilmington, N. C.
212254	.....	St. s.	F. H. Gillmor.....	15	10	41.6	11.9	4.4	Tow.	4	22	1914	Virginia, Minn.....	Duluth, Minn.
120661	.....	St. s.	F. H. Grove.....	26	13	49.4	15.0	6.4	Wat.	3	.....	1886	Athens, N. Y.....	New York, N. Y.
121004	.....	St. s.	F. J. Haynes.....	27	18	50.0	14.2	7.5	Tow.	5	.....	1895	Port Huron, Mich.....	Detroit, Mich.
221695	MDGL	St. s.	F. H. HILLMAN.....+⊙	9,835	6,006	500.0	68.2	30.0	Tnk.	42	4,000	1921	Alameda, Cal.....	San Francisco, Cal.
215668	LJBR	St. s.	[10] F. J. LUCKENBACH.+⊙	7,821	4,951	446.0	56.1	27.8	Frt.	41	4,000	1917	Quincy, Mass.....	New York, N. Y.
202695	.....	St. s.	F. J. Meyer, sr.....	21	14	43.5	10.2	5.6	Fsh.	4	50	1905	Manitowoc, Wis.....	Milwaukee, Wis.
203051	.....	St. s.	[11] F. J. Purdy.....	28	15	50.5	16.0	6.6	Tow.	2	175	1906	Portland, Me.....	Boston, Mass.
214073	.....	St. s.	F. J. Tollon, Jr.....	35	24	51.2	15.4	5.0	Frt.	4	80	1916	Erie, Pa.....	Erie, Pa.
121071	.....	*St. p.	F. K. Gustin.....	718	409	176.1	35.4	5.9	Pas.	36	700	1898	Seattle, Wash.....	St. Michael, Alaska.
19425	.....	*St. p.	[12] F. M. Wallace.....	628	628	210.0	35.0	6.0	Tow.	35	1,280	1872	Pittsburgh, Pa.....	New Orleans, La.
214419	.....	St. s.	† F. M. Wheeler.....	20	13	48.5	14.0	5.2	Fsh.	6	90	1916	Cheboygan, Mich.....	Sandusky, Ohio.
214873	LGTQ	St. s.	F. Q. BARSTOW.....⊙	10,289	7,890	500.0	68.2	27.0	Tnk.	47	3,000	1917	Newport News, Va.....	New York, N. Y.
207283	.....	St. s.	[13] F. R. HAZARD.....⊙	5,454	4,153	444.0	56.2	31.0	Frt.	22	1,600	1910	Ecorse, Mich.....	Cleveland, Ohio.
204464	KWHC	St. s.	F. S. Loop.....	794	445	193.0	39.0	13.6	Frt.	20	.....	1907	Marshfield, Oreg.....	San Francisco, Cal.
121074	.....	St. s.	F. S. Willard.....	97	66	99.1	17.2	8.0	Fsh.	23	.....	1898	South Portland, Me.....	New York, N. Y.
9493	HGTK	St. s.	*F. W. Brace*.....	296	201	129.0	23.0	7.6	Frt.	8	350	1860	Wilmington, Del.....	Philadelphia, Pa.
106527	.....	St. s.	[14] F. Y. Robertson...	65	44	65.8	18.2	9.1	Tow.	4	.....	1888	Tottenville, N. Y.....	New York, N. Y.
121069	.....	St. s.	Fairfield.....	53	36	60.6	17.5	7.9	Tow.	5	.....	1898	Tacoma, Wash.....	Tacoma, Wash.
121141	.....	St. s.	Fairfield.....	131	83	115.0	18.2	9.1	Fsh.	30	225	1900	Pocomoke City, Md.....	Reedville, Va.
221143	MCPQ	St. s.	FAIRFIELD CITY.....+⊙	5,686	3,450	424.2	56.2	26.5	Frt.	57	3,500	1921	Chickasaw, Ala.....	New York, N. Y.
162463	.....	*St. p.	Fairmont.....	62	62	102.0	22.5	4.0	Tow.	14	150	1905	Guyandotte, W. Va.....	Cincinnati, Ohio.
120910	.....	St. s.	Fairmount.....	24	12	54.0	15.0	6.1	Tow.	3	45	1892	Cambridge, Md.....	New York, N. Y.
111262	KPQJ	St. s.	[15] Fair Oaks .....⊙	1,275	777	199.0	38.0	20.8	Frt.	21	555	1900	Hoquiam, Wash.....	Do.
212730	.....	St. s.	FAIRPORT.....	65	31	68.7	17.0	11.0	Tow.	4	400	1914	Cleveland, Ohio.....	Duluth, Minn.
216271	LKQP	St. s.	‡ Faith.....⊙	3,427	2,071	320.0	44.5	27.7	Frt.	40	1,750	1918	Redwood City, Cal.....	San Francisco, Cal.
120404	.....	St. s.	*Falcon*.....	76	29	102.5	15.6	6.6	Pas.	9	200	1880	Wilmington, Del.....	New Orleans, La.
120593	.....	St. s.	Falcon.....	46	23	68.0	15.0	6.0	Tow.	4	.....	1884	South Norwalk, Conn...	New York, N. Y.
120632	.....	St. s.	Falcon.....	104	36	100.0	23.0	9.5	Tow.	7	200	1886	San Francisco, Cal.....	San Francisco, Cal.
120687	.....	St. s.	*Falcon*.....	82	60	90.2	16.7	6.8	Pas.	4	.....	1887	Buffalo, N. Y.....	Port Huron, Mich.
121227	.....	St. s.	Falcon.....	43	29	60.0	17.0	6.5	Pas.	5	.....	1902	Tacoma, Wash.....	Tacoma, Wash.
211538	.....	St. s.	Falcon.....	50	34	60.1	18.1	6.9	Tow.	9	300	1913	Baltimore, Md.....	Belfast, Me.
106297	.....	St. s.	[16] Falmouth.....	37	18	61.0	15.4	6.7	Tow.	4	.....	1884	Brooklyn, N. Y.....	Newark, N. J.
217081	LNJF	St. s.	Falmouth.....+	2,551	1,528	267.3	46.0	23.6	Frt.	41	1,400	1918	South Portland, Me.....	Portland, Me.
217494	LPQM	St. s.	Fame.....+	415	197	142.0	31.6	14.4	Tow.	18	834	1918	South Somerset, Mass....	Boston, Mass.
121180	.....	St. s.	Famous.....	39	26	53.5	16.0	5.7	Tow.	4	.....	1901	Laconner, Wash.....	Pt. Townsend, Wash.

[1] Formerly *st. p. Lucile.
[2] Formerly st. s. William Fuller.
[3] Formerly st. s. {a S. N. A. 4. b Lake Tahoe.
[4] Formerly {a St. s. Evelyn. b U. S. Eng. Mary Lily.
[5] Formerly st. y. Linta.
[6] Formerly st. s. {a Valiant. b W. S. Holbrook.
[7] Formerly *st. p. {a W. D. Walden. b Scarab.
[8] Formerly st. s. Ramapo.
[9] Formerly st. s. {a City of Rossford. b John Roberts
[10] Formerly st. s. 265.
[11] Formerly st. s. P. H. Doyen.
[12] Formerly *st. p. Oakland.
[13] Formerly st. s. Ontario.
[14] Formerly st. s. Annie L.
[15] Formerly st. s. Robert Dollar.
[16] Formerly st. s. A. Demerest.
† Composite.
‡ Concrete.

MERCHANT STEAM VESSELS OF THE UNITED STATES—Continued.

Official No.	Signal letters.	Rig.	Name of vessel.	Gross tonnage.	Net tonnage.	Length.	Breadth.	Depth.	Service.	Crew.	Indicated horsepower.	When built.	Where built.	Home port (where permanent document issues).
						Feet.	*Feet.*	*Feet.*						
120648	.....	St. s.	Fannie	292	224	132.0	22.9	7.6	Frt.	14	250	1880	Wilmington, Del	Perth Amboy, N. J.
120337	.....	St. s.	Fannie Woodall	167	146	112.0	21.5	7.0	Frt.	12	140	1878	....do	New York, N. Y.
120729	.....	St. s.	Fannie L. Baker	43	21	68.0	17.6	6.0	Tow.	9	105	1888	Detroit, Mich	Do.
120249	.....	St. s.	Fannie M. Gilbert	26	18	51.0	14.0	6.0	Tow.	4	.....	1876	Georgetown, D. C	Norfolk, Va.
205539	.....	St. s.	[1] Fanniebelle Stewart	15	10	44.4	14.0	5.0	Tow.	4	75	1908	Newburgh, N. Y	Wilmington, N. C.
217610	LQCH	St. s.	FARADY +⊙	3,285	2,002	324.0	46.2	25.0	Frt.	37	1,500	1918	Newark, N. J	Newark, N. J.
219247	LTRM	St. s.	FARGO +⊙	2,606	1,612	251.0	43.6	26.2	Frt.	33	1,500	1919	Duluth, Minn	Duluth, Minn.
217568	LPTS	St. s.	FARNAM +⊙	3,283	2,000	324.0	46.2	25.0	Frt.	37	1,500	1918	Newark, N. J	Newark, N. J.
120772	.....	St. s.	Fashion	48	26	64.2	16.3	7.3	Fsh.	7	.....	1889	St. Joseph, Mich	Duluth, Minn.
217801	LQMP	St. s.	Fassett +⊙	2,527	1,497	266.8	40.3	23.8	Frt.	45	1,400	1918	Tacoma, Wash	Tacoma, Wash.
120459	.....	St. s.	Favorite	20	11	42.4	11.4	6.3	Tow.	5	.....	1881	Chinook, Wash	Port Townsend, Wash.
120967	.....	St. s.	Favorite	399	271	127.6	30.6	8.2	Pas.	11	450	1894	Tomkins Cove, N. Y	Wilmington, Del.
121067	.....	St. s.	Favorite	40	27	63.7	16.2	7.2	Tow.	8	.....	1898	Baltimore, Md	Baltimore, Md.
203983	.....	St. s.	[2] FAVORITE ⊙	1,223	691	180.7	43.0	20.6	Tow.	5	1,200	1907	Buffalo, N. Y	New York, N. Y.
217520	.....	St. s.	FAVORITE ⊙	746	393	158.0	40.2	13.3	Wrk.	15	1,200	1919	Cleveland, Ohio	Duluth, Minn.
121035	.....	*St. p.	Fawn	46	46	95.0	18.5	3.3	Tow.	7	.....	1896	Evansville, Ind	Vicksburg, Miss.
121066	.....	St. s.	Fay	25	16	55.9	19.8	3.4	Pld.	3	.....	1898	Pittston, Me	Bath, Me.
207345	.....	St. s.	[3] FAYETTE BROWN ⊙	6,377	4,860	504.0	54.0	30.0	Frt.	25	1,760	1910	Lorain, Ohio	Cleveland, Ohio.
9983	.....	St. s.	Fearless	16	9	58.0	11.0	4.0	Tow.	4	.....	1871	Brooklyn, N. Y	Georgetown, S. C.
120286	.....	St. s.	Fearless	121	52	103.0	17.8	8.9	Frt.	23	200	1877	Fall River, Mass	Baltimore, Md.
120943	.....	St. s.	Fearless	34	19	62.5	14.8	6.8	Fsh.	2	100	1893	Manitowoc, Wis	Chicago, Ill.
120945	.....	St. s.	FEARLESS	656	471	160.0	35.0	15.0	Fer.	8	450	1893	Wilmington, Del	Philadelphia, Pa.
121098	LHDR	St. s.	FEARLESS ⊙	167	85	99.6	22.7	12.6	Tow.	6	600	1899	San Francisco, Cal	San Francisco, Cal.
121166	.....	St. s.	Fearless	80	58	76.0	21.3	9.3	Tow.	7	.....	1900	Tacoma, Wash	Tacoma, Wash.
214690	.....	St. s.	Fearless No. 2	64	52	61.8	15.8	7.6	Fsh.	6	125	1916	Manitowoc, Wis	Milwaukee, Wis.
130908	KQRL	St. s.	[4] FEDERAL ⊙	2,881	2,159	303.2	42.2	23.2	Frt.	31	1,150	1901	Chicago, Ill	Houston, Tex.
217147	LNMV	St. s.	FEDERAL +⊙	6,868	4,809	395.5	55.0	31.4	Frt.	90	2,300	1918	Kearny, N. J	Newark, N. J.
218969	LTBQ	St. s.	[5] Federal No. 1 +	176	29	95.5	24.7	12.2	Tow.	12	450	1919	Green Bay, Wis	Do.
219147	LTMB	St. s.	[6] Federal No. 2 +	176	29	95.5	24.7	12.2	Tow.	11	450	1919	....do	Do.
218944	LSWM	St. s.	FEDERAL BRIDGE +⊙	3,283	2,000	324.0	46.2	25.0	Frt.	37	1,500	1919	Newark, N. J	Do.
214726	LQRC	St. s.	FELIX TAUSSIG ⊙	6,253	4,544	395.0	55.1	31.0	Frt.	49	2,200	1917	Newport News, Va	Boston, Mass.
110774	KJGC	St. s.	[7] Fellowcraft	2,070	1,712	256.0	40.2	23.5	Frt.	16	800	1888	Buffalo, N. Y	Detroit, Mich.
215733	LJDR	St. s.	FELTORE +⊙	7,117	4,498	449.1	57.2	34.0	Frt.	48	2,800	1917	Sparrows Point, Md	New York, N. Y.
206343	.....	St. p.	FERDINANDO GORGES	1,312	826	240.0	47.4	15.7	Fer.	7	2,000	1909	Bath, Me	Portland, Me.
218351	LRQS	St. s.	Fernandina +	2,551	1,528	207.3	46.0	23.6	Frt.	40	1,400	1919	Brunswick, Ga	Jacksonville, Fla.
204736	.....	St. s.	Fernwood	1,160	789	194.3	38.1	19.2	Fer.	15	2,000	1907	Oakland, Cal	San Francisco, Cal
200817	.....	*St. p.	Fidalgo	393	235	110.5	26.5	6.9	Frt.	10	600	1904	Laconner, Wash	Seattle, Wash.
120192	.....	St. s.	Fidelity	152	103	93.0	22.5	9.0	Pas.	4	300	1873	Brooklyn, N. Y	New York, N. Y.
207616	.....	St. s.	Fidelity	28	19	57.0	14.7	3.8	Tow.	3	80	1910	Newport, Wash	Pt. Townsend, Wash.
121238	KSBC	St. s.	FINLAND ⊙	12,222	7,447	560.0	60.2	21.2	Pas.	257	9,300	1902	Philadelphia, Pa	New York, N. Y.
202037	.....	St. s.	FIREFIGHTER	192	130	91.3	23.4	13.1	Frb.	10	.....	1905	Wilmington, Del	Washington, D. C.
216565	LMDB	St. s.	FIRMORE +⊙	7,117	4,431	449.1	57.2	31.0	Frt.	37	2,400	1918	Sparrows Point, Md	New York, N. Y.
218697	LSHJ	St. s.	FIRTHCLIFFE +⊙	6,075	3,780	400.5	54.2	30.4	Frt.	53	2,000	1919	Newburgh, N. Y	Do.
120960	.....	St. s.	Fish Hawk	13	6	55.3	13.2	2.1	Pas.	2	.....	1893	Edenton, N. C	Elizabeth City, N. C.
210942	LMWS	St. s.	Fish Hawk	352	149	139.4	21.4	13.1	Fsh.	26	550	1918	South Portland, Me	Rockland, Me.
219792	LWCQ	St. s.	FISHKILL +	5,628	3,477	400.5	54.2	30.4	Frt.	53	3,000	1920	Newburgh, N. Y	New York, N. Y.
213667	.....	St. p.	Fish King	9	8	51.1	12.5	2.3	Frt.	3	.....	1915	Freeport, Fla	Pensacola, Fla.
120397	.....	St. s.	Fisherman	18	9	54.1	12.2	5.2	Frt.	4	.....	1880	Detroit, Mich	Grand Haven, Mich.
203808	KVTC	St. s.	Flaurence Ward	266	152	105.9	24.4	14.2	Frt.	17	85	1907	Fairhaven, Cal	New York, N. Y.
214907	LGVH	St. s.	Flavel +	967	514	209.8	42.0	14.0	Frt.	18	650	1917	Eureka, Cal	San Francisco, Cal.
217755	LQJW	St. s.	Flavel	3,016	1,716	272.8	46.1	24.1	Frt.	43	1,400	1919	Astoria, Oreg	Astoria, Oreg.
81145	.....	St. s.	[8] Fleetwood	1,687	1,175	265.5	40.5	19.4	Frt.	17	1,350	1887	West Bay City, Mich	Buffalo, N. Y.
121213	.....	St. s.	Fleetwood	34	23	73.8	10.0	4.6	Tow.	2	.....	1902	Aberdeen, Wash	Seattle, Wash.
200156	.....	St. s.	FLEMINGTON	220	149	98.0	24.5	10.8	Tow.	10	500	1903	Philadelphia, Pa	New York, N. Y.
220048	.....	*St. p.	Flint	76	76	90.0	21.0	4.6	Frt.	11	60	1920	Apalachicola, Fla	Apalachicola, Fla.
120618	.....	*St. p.	Flora		94	141.0	30.5	4.0	Frt.	30	180	1885	Sacramento, Cal	San Francisco, Cal.
121167	.....	St. s.	Flora Brown		8	40.7	10.7	3.3	Tow.	2	40	1900	Southbend, Wash	Seattle, Wash.
9859	.....	St. s.	*Florence*		13	71.0	14.0	4.0	Tow.	5	.....	1869	Baltimore, Md	Grand Haven, Mich.
120519	.....	St. s.	Florence		75	81.0	18.3	5.7	Oys.	6	60	1882	Setauket, N. Y	Bridgeport, Conn.
120557	.....	St. s.	Florence	36	18	56.0	15.0	7.0	Tow.	4	75	1883	Boston, Mass	New York, N. Y.
120771	.....	St. s.	[9] Florence	29	14	57.6	10.5	5.0	Tow.	5	15	1874	New York, N. Y	Pensacola, Fla.
120901	.....	St. s.	Florence	110	67	84.0	27.0	7.5	Frt.	4	40	1892	Wilmington, Del	New York, N. Y.
121107	.....	St. s.	Florence	248	168	115.0	24.0	8.6	Frt.	5	190	1899	....do	Do.
121220	.....	*St. p.	Florence	30	30	80.5	16.8	2.8	Tow.	10	.....	1902	Harvey, La	New Orleans, La.
205269	.....	St. s.	[10] Florence	43	29	62.0	15.7	6.7	Frt.	6	80	1880	Erie, Pa	Erie, Pa.
220523	.....	St. s.	Florence	41	22	67.7	16.2	6.0	Frt.	8	30	1901	Phoenix, N. Y	Rochester, N. Y.
205125	.....	St. s.	Florence D	23	10	60.0	11.0	5.0	Tow.	1	50	1901	Pekin, Ill	St. Louis, Mo.
121281	.....	St. s.	Florence K	143	97	93.0	20.0	6.5	Pas.	8	.....	1901	Tacoma, Wash	Tacoma, Wash.
210587	LCPJ	St. s.	[11] FLORENCE LUCKENBACH ⊙	4,988	3,221	401.8	52.2	27.3	Frt.	37	2,750	1919	Glasgow, Scotland	New York, N. Y.
214976	LHBC	St. s.	Florence Olson +⊙	1,185	604	213.7	42.0	16.6	Frt.	25	800	1917	North Bend, Oreg	San Francisco, Cal.
121085	.....	*St. p.	*Florence S*	100	50	75.0	16.0	3.6	Frt.	1	.....	1898	St. Michael, Alaska	Eagle, Alaska.

[1] Formerly st. s. Shanley.
[2] Formerly U. S. Navy st. s. Favorite (S. P. 1385.
[3] Formerly st. s. Charles L. Hutchinson.
[4] Formerly st. s. Northwestern.
[5] Formerly st. s. Tomah.
[6] Formerly st. s. Green Bay.
[7] Formerly st. s. Robert Mills.
[8] Formerly st. s. William H. Gratwick.
[9] Formerly U. S. Q. M. D. st. s. Barrancas.
[10] Formerly st. s. Commodore Perry.
[11] Formerly (a British st. s. Damara. (b st. s. Damara.

MERCHANT STEAM VESSELS OF THE UNITED STATES—Continued.

Official No.	Signal letters.	Rig.	Name of vessel.	Gross tonnage.	Net tonnage.	Length.	Breadth.	Depth.	Service.	Crew.	Indicated horsepower.	When built.	Where built.	Home port (where permanent document issues).
						Feet.	*Feet.*	*Feet.*						
203516	.....	St. s.	Florence W	35	24	55.7	16.6	6.5	Frt.	3	.....	1900	New Baltimore, N. Y.	Albany, N. Y.
121129	.....	St. y.	[1] Floretto	53	36	87.0	13.8	7.6	Yct.	6	100	1900	Bristol, R. I.	New York, N. Y.
120926	KLPD	St. s	[2] FLORIDA	1,596	1,052	230.0	35.5	18.5	Tnk.	22	1,200	1887	Port Glasgow, Scotland.	Port Arthur, Tex.
121032	.....	St. p.	*Florida*	818	667	156.0	30.0	13.3	For.	6	500	1896	Chester, Pa	New York N. Y.
121134	.....	St. s.	Florida	57	39	86.0	18.2	6.5	Plt.	12	.....	1900	Scranton, Miss	Port Arthur, Tex.
126150	KCBQ	St. p.	[3] *Florida* ⊙	807	564	203.0	32.4	10.5	Pas.	43	950	1883	Wyandotte, Mich	Duluth, Minn.
204029	KWJF	St. s.	FLORIDA ⊙	2,185	1,480	298.0	45.0	10.1	Pas.	54	2,600	1907	Sparrows Point, Md	Baltimore, Md.
213813	LFRG	St. s.	FLORIDIAN ⊙	6,784	4,211	415.0	53.7	28.1	Frt.	49	4,000	1915	.....do	New York, N. Y.
120854	.....	St. s.	Florino	90	25	99.8	25.3	5.6	Frt.	14	201	1891	New Orleans, La	New Orleans, La.
220130	.....	St. s.	Flower City	27	10	50.0	15.5	4.9	Tow.	3	25	1919	Buffalo, N. Y.	Buffalo, N. Y.
218590	LSOW	St. s.	FLUOR SPAR ✚⊙	5,562	3,434	390.0	54.2	27.6	Frt.	42	2,500	1919	Hog Island, Pa	Philadelphia, Pa.
120282	.....	St. p	*Flushing*	521	383	163.0	32.5	9.5	Fer.	6	300	1877	Wilmington, Del	New York, N. Y.
120904	.....	St. s.	Flushing	49	24	59.4	17.6	7.0	Tow.	6	84	1892	Tottenville, N. Y	Do.
207916	LBQJ	St. s.	FOAM	214	114	111.3	22.5	11.6	Tow.	12	500	1910	Quincy, Mass	Do.
216376	LKSN	St. s.	FOAM	308	96	135.0	22.8	13.4	Fsh.	24	500	1918	Manitowoc, Wis	Boston, Mass.
217157	LNPG	St. s.	Foland ✚	2,551	1,528	267.3	46.0	23.6	Frt.	39	1,400	1918	Kearny, N. J	Newark, N. J.
217016	LNFH	St. s.	Fol[illegible] ✚	2,546	1,530	267.1	46.2	23.9	Frt.	35	1,400	1918	Raymond, Wash	Seattle, Wash.
217015	.....	St. s.	[4] Ford No. 1	190	111	125.4	22.3	10.3	Tow.	8	600	1919	Milford, Del	Detroit, Mich.
205777	.....	St. s.	FORELLE	46	31	54.6	15.8	7.5	Fsh.	6	200	1908	Ferrysburg, Mich	Milwaukee, Wis.
210782	.....	St. s.	Forest T. Crosby	83	24	74.0	20.3	9.7	Tow.	6	300	1912	Seattle, Wash	Seattle, Wash.
220354	MBCP	St. s.	FOREST KING ⊙	2,426	1,724	267.6	46.2	24.0	Frt.	26	1,600	1920	Aberdeen, Wash	Seattle, Wash.
120689	.....	St. s.	Forest Queen	138	69	100.8	22.2	7.2	Frt.	8	180	1887	Athens, N. Y	Perth Amboy, N. J.
207622	.....	St. s.	Forester	39	24	58.3	16.0	5.6	Tow.	3	175	1910	Hoquiam, Wash	Seattle, Wash.
212187	.....	[5]St. p.	Forrester	159	108	95.5	21.8	4.9	Frt.	5	200	1914	Mount Vernon, Wash	Do.
216919	LMWB	St. s.	Forster ✚	2,552	1,539	267.5	46.6	24.0	Frt.	56	1,400	1918	Seattle, Wash	Do.
203229	.....	St. s.	[5] Fort Ann	33	22	59.4	17.0	5.6	Tow.	3	.....	1906	Athens, N. Y	Albany, N. Y.
219759	LWBN	St. s.	FORT ARMSTRONG ✚⊙	3,545	2,174	324.0	46.2	25.0	Frt.	37	1,500	1920	Newark, N. J	Newark, N. J.
207985	LBQP	St. s.	Fort Bragg ⊙	912	498	188.0	40.0	14.3	Frt.	20	550	1910	Fairhaven, Cal	San Francisco, Cal.
140459	.....	St. s.	[6] Fort Edward	49	33	75.0	18.4	5.0	Tow.	9	150	1881	Grand Haven, Mich	Albany, N. Y.
217707	LQUM	St. s.	Fort George ✚⊙	2,551	1,528	267.3	46.0	23.6	Frt.	40	1,400	1919	Jacksonville, Fla	Jacksonville, Fla.
219389	LVCK	St. s.	Fort Howard ✚	176	29	95.5	24.7	12.2	Tow.	11	450	1919	Green Bay, Wis	Norfolk, Va.
218531	LSBM	St. s.	Fort Leavenworth ✚	2,532	1,515	266.5	46.0	24.1	Frt.	45	1,000	1918	North Bend, Oreg	Marshfield, Oreg.
213656	.....	St. s.	FORT LEE	1,080	726	177.4	39.7	16.0	Fer.	7	1,000	1915	Wilmington, Del	New York, N. Y.
218720	LSJH	St. s.	Fort Logan ✚	2,534	1,510	266.5	46.0	24.1	Frt.	45	1,400	1918	North Bend, Oreg	Marshfield, Oreg.
222013	MDLW	St. s.	FORT MCHENRY ⊙	4,218	2,511	340.1	49.2	28.7	Tnk.	41	2,000	1922	Baltimore, Md	Baltimore, Md.
141741	.....	St. s.	[7] Fort Meigs	108	95	115.6	20.0	6.0	Pas.	4	150	1901	Oshkosh, Wis	Toledo, Ohio.
217390	LPGR	St. s.	Fort Nilley ✚	2,539	1,511	266.5	46.1	23.9	Frt.	45	1,400	1918	Tacoma, Wash	Tacoma, Wash.
217579	LPVG	St. s.	Fort Seward ✚⊙	2,537	1,519	266.9	46.1	21.2	Frt.	44	1,400	1919	Aberdeen, Wash	Seattle, Wash.
217465	LPMV	St. s.	Fort Sill ✚	2,594	1,523	267.5	46.4	23.9	Frt.	47	1,400	1919	Portland, Oreg	Portland, Oreg.
217466	LPMW	St. s.	Fort Smith ✚	2,594	1,523	267.5	46.4	23.9	Frt.	40	1,400	1919	.....do	Do.
217467	LPNB	St. s.	Fort Snelling ✚	2,537	1,519	266.9	46.1	21.2	Frt.	19	1,400	1919	Aberdeen, Wash	Seattle, Wash.
217464	LPMT	St. s.	Fort Stevens ✚	2,594	1,523	267.5	46.4	23.9	Frt.	34	1,400	1919	Portland, Oreg	Portland, Oreg.
210771	.....	[8]St. p.	Fort Sutter	1,139	801	219.2	42.6	9.3	Pas.	40	1,200	1912	San Francisco, Cal	San Francisco, Cal.
217319	LPCS	St. s.	FORT WAYNE ✚	6,231	3,921	409.6	54.4	27.4	Frt.	67	2,500	1918	Baltimore, Md	Baltimore, Md.
90407	.....	St. s.	[9] Fort Wood	198	144	97.0	21.6	7.5	Pas.	8	500	1898	Greenport, N. Y	New York, N. Y.
217753	LQJS	St. s.	Fort Worth ⊙	2,559	1,530	267.3	46.0	23.6	Frt.	46	1,450	1919	Houston, Tex	Houston, Tex.
217445	LPMB	St. s.	Fort Wright ✚	2,526	1,509	267.3	46.3	23.6	Frt.	44	1,400	1918	Tacoma, Wash	Tacoma, Wash.
217595	LPWC	St. s.	FORT PITT BRIDGE ✚⊙	3,283	2,000	321.0	46.2	25.0	Frt.	37	1,500	1918	Newark, N. J	Newark, N. J.
77540	.....	St. s.	[2] Fortuna	108	74	80.1	21.8	10.0	Tow.	7	250	1902	Tottenville, N. Y	New York, N. Y.
107470	KPGJ	St. y.	[10]FORTUNA	119	81	128.3	17.2	9.0	Yct.	8	750	1899	Morris Heights, N. J	Oswego, N. Y.
202052	.....	St. s.	[11] Fortune	59	30	70.5	18.6	7.9	Tow.	7	225	1905	Solomons, Md	Philadelphia, Pa.
202854	.....	St. s.	Fortuna	121	82	113.4	25.6	6.8	Pas.	3	.....	1906	Seattle, Wash	Seattle, Wash.
209101	.....	St. s.	Fortuna	23	10	43.0	12.6	5.6	Fsh.	5	40	1911	Manitowoc, Wis	Milwaukee, Wis.
120590	.....	St. s.	Forward	18	9	44.0	11.8	5.7	Tow.	3	.....	1884	Brooklyn, N. Y	New York, N. Y.
218788	LSNJ	St. s.	FOURTH ALABAMA ✚⊙	3,283	2,001	324.0	46.2	25.0	Frt.	37	1,500	1919	Newark, N. J	Newark, N. J.
203210	.....	St. s.	Fram	17	11	43.0	11.4	3.9	Tow.	1	75	1906	Hoquiam, Wash	Pt. Townsend, Wash.
209226	.....	St. s.	Fram	50	17	60.0	16.8	6.6	Fsh.	3	130	1910	Nacknack, Alaska	Unalaska, Alaska.
120925	.....	St. s.	FRANCES	80	40	80.5	17.0	8.4	Tow	9	200	1893	Sparrows Point, Md	Baltimore, Md.
202063	.....	[8]St. p.	Frances	698	542	174.0	38.0	8.3	Frt.	26	500	1905	San Francisco, Cal	San Francisco, Cal.
208060	.....	St. s.	Frances	38	31	55.0	22.0	4.0	Frt.	2	20	1910	.....do	Do.
212026	.....	St. s.	Frances	56	44	57.9	20.2	6.3	Pas.	3	250	1914	Boothbay Harbor, Me	Vineyard Haven, Mass.
211269	.....	St. s.	Frances C	11	7	40.4	12.5	4.2	Fsh.	5	75	1916	Saugatuck, Mich	Grand Haven, Mich.
213740	.....	St. s.	Frances N	16	11	37.0	11.0	4.2	Fsh.	2	.....	1915	Northport, Mich	Do.
80290	.....	St. s.	[12] Frances G. Conwell	27	13	51.0	16.0	3.3	Frt.	7	.....	1894	Elizabeth City, N. C	Philadelphia, Pa.
141253	.....	[8]St. p.	[13] Francis	56	56	84.0	24.2	3.0	Fer.	2	.....	1892	Manchester, Ohio	Cincinnati, Ohio.
120937	.....	St. s.	Francis A. Bird	14	7	40.0	12.8	6.2	Fer.	2	30	1893	Buffalo, N. Y	Buffalo, N. Y.
200337	.....	St. s.	Francis C. Hersey	79	47	77.6	21.7	9.5	Tow.	6	325	1903	South Portland, Me	Boston, Mass.

[1] Formerly st. y. Florence.
[2] Formerly British st. s. Hondo.
[3] Formerly st. p. {*a* City of Mackinac. *b* State of New York.
[4] Formerly st. s. D. Collora.
[5] Formerly st. s. Whitehall.
[6] Formerly st. s. {*a* Lena Knobloch. *b* George La Way.
[7] Formerly st. p. Le Fevre.
[8] Formerly st. s. Holyoke.
[9] Formerly st. s. {*a* John R. Gilkinson. *b* Gerard H. Keller.
[10] Formerly st. y. {*a* Aris. *b* Wacandah. *c* Kasin.
[11] Formerly st. s. Edward G. Gumme.
[12] Formerly st. s. G. F. Derickson.
[13] Formerly st. p. Little Lafie.

MERCHANT STEAM VESSELS OF THE UNITED STATES—Continued.

Official No.	Signal letters.	Rig.	Name of vessel.	Gross tonnage.	Net tonnage.	Length.	Breadth.	Depth.	Service.	Crew.	Indicated horsepower.	When built.	Where built.	Home port (where permanent document issues).
						Feet.	*Feet.*	*Feet.*						
203917	.....	St. s.	[1] FRANCIS E. HOUSE.....	7,769	5,943	535.0	60.2	27.5	Frt.	24	1,800	1907	Chicago, Ill.....	Duluth, Minn.
8854	.....	St. s.	[2] Francis J. Reichert.....	72	36	84.0	21.3	7.8	Tow.	9	26	1872	Philadelphia, Pa.....	New York, N. Y.
201802	.....	St. s.	FRANCIS L. ROBBINS...	4,222	3,036	380.0	50.0	28.0	Frt.	20	1,000	1905	Cleveland, Ohio.....	Cleveland, Ohio.
81667	.....	St. s.	[3] Frank.....	74	27	89.3	17.0	6.0	Pas.	2	.....	1899	Madisonville, La.....	New Orleans, La.
120552	.....	St. s.	Frank.....	20	13	57.5	14.8	6.4	Tow.	4	.....	1883	Baltimore, Md.....	Jacksonville, Fla.
120038	.....	St. s.	Frank.....	61	30	75.6	17.8	7.6	Tow.	8	.....	1893	Rondout, N. Y.....	Albany, N. Y.
203762	.....	St. s.	Frank Braeger.....	10	11	37.8	10.7	4.2	Fsh.	4	15	1900	Manitowoc, Wis.....	Milwaukee, Wis.
207284	.....	St. s.	[4] FRANK BILLINGS....+⊙	5,494	4,153	444.0	56.2	31.0	Frt.	22	1,700	1910	Ecorse, Mich.....	Cleveland, Ohio.
211052	.....	St. s.	Frank Dean.....	263	203	105.1	28.1	11.1	Frt.	5	250	1913	Weehawken, N. J.....	Norfolk, Va.
121204	.....	*St. p.	Frank Fowler.....	67	67	103.8	21.0	4.0	Tow.	5	257	1901	Newport, Ky.....	Pittsburgh, Pa.
121118	.....	St. s.	[5] Frank Richard.....	38	27	59.7	16.3	6.5	Tow.	5	.....	1899	New Baltimore, N. Y....	New York, N. Y.
121015	.....	St. s.	FRANK ROCKEFELLER..	2,759	2,013	366.5	45.0	20.0	Frt.	25	2,000	1896	Superior, Wis.....	Duluth, Minn.
209918	.....	St. s.	[6] FRANK SEITHER.....	3,887	2,935	362.8	50.2	29 0	Frt.	20	1,000	1904	Ecorse, Mich.....	Cleveland, Ohio.
121176	.....	St. s.	Frank S., jr.....	23	16	59.4	13.5	5.0	Fsh.	3	.....	1901	Buffalo, N. Y.....	Buffalo, N. Y.
120839	.....	St. s.	FRANK W.....	93	40	74.8	18.6	11.5	Tow.	6	400	1891	.....do.....	Cleveland, Ohio.
120709	.....	St. s.	Frank Woods.....	384	316	120.0	25.6	10.6	Pas.	12	300	1858	Saugatuck, Mich.....	Grand Haven, Mich.
218958	LTBF	St. s.	Frank A. Furst.....	181	123	104.3	23.0	10.9	Tow.	14	650	1919	Baltimore, Md.....	Baltimore, Md.
202770	.....	St. s.	FRANK O. BALL.....	6,909	5,459	530.0	56.2	32.0	Frt.	25	1,700	1906	Ecorse, Mich.....	Duluth, Minn.
209997	.....	St. s.	FRANK O. OSBORN.....	681	345	155.0	37.0	10.5	Frt.	14	500	1912	Cleveland, Ohio.....	Detroit, Mich.
200234	.....	St. s.	Frank D. Phelps.....	95	49	90.5	20.0	8.1	Frt.	8	200	1903	Chaumont, N. Y.....	Grand Haven, Mich.
215145	LHFT	St. s.	FRANK D. STOUT.....	1,113	653	190.0	43.0	15.4	Pas.	29	640	1917	St. Helens, Oreg.....	Marshfield, Oreg.
121257	.....	St. s.	Frank E. Brown.....	45	30	53.8	18.2	6.5	Oys.	3	25	1902	Stratford, Conn.....	New Haven, Conn.
120706	.....	St. p.	FRANK E. KIRBY.....	532	374	195.5	30.1	10.2	Pas.	22	1,400	1890	Wyandotte, Mich.....	Detroit, Mich.
204709	.....	St. s.	[7] FRANK E. TAPLIN....+	4,901	3,632	420.0	52.0	28.0	Frt.	28	1,300	1907	Lorain, Ohio.....	Cleveland, Ohio.
221147	MCQH	St. s.	FRANK G. DRUM...+⊙	7,048	4,295	435.0	56.2	33.5	Tnk.	38	3,100	1921	Alameda, Cal.....	San Francisco, Cal.
212090	LDKH	St. s.	FRANK H. BUCK.....⊙	6,076	3,850	408.0	55.5	31.7	Tnk.	40	2,600	1914	San Francisco, Cal.....	Do.
215204	.....	St. s.	FRANK H. GOODYEAR..	8,243	6,409	580.0	60.0	27.9	Frt.	35	1,900	1917	Ecorse, Mich.....	Cleveland, Ohio.
106790	.....	St. s.	[8] Frank T. Desnoyers....	94	47	84.0	21.1	9.8	Tow.	6	150	1890	Athens, N. Y.....	New York, N. Y.
121210	.....	St. s.	FRANK W. HART.....	3,942	3,108	380.0	49.7	28.0	Frt.	28	1,450	1902	Lorain, Ohio.....	Duluth, Minn.
200639	.....	St. s.	Frank and Helen McAvoy.	75	51	72.9	19.5	6.5	Fer.	5	.....	1903	Brooklyn, N. Y.....	New York, N. Y.
81492	.....	St. s.	[9] Franklin.....	140	77	80.0	21.0	9.5	Fer.	2	.....	1894	St. Clair, Mich.....	Buffalo, N. Y.
221123	MOPD	St. s.	FRANKLIN.....⊙	2,841	1,670	299.3	43.1	25.6	Frt.	32	1,500	1921	Mariners Harbor, N. Y...	Houston, Tex.
219440	LVQD	St. s.	FRANKLIN COUNTY..+⊙	2,592	1,013	251.0	43.6	20.1	Frt.	34	1,200	1919	Lorain, Ohio.....	New York, N. Y.
120610	.....	St. s.	Franklin Edson.....	112	63	90.0	18.6	8.7	Pas.	5	300	1885	Brooklyn, N. Y.....	Do.
220865	MCBP	St. s.	FRANKLIN K. LANE.+⊙	6,998	4,302	435.0	56.2	33.6	Tnk.	47	3,100	1920	Alameda, Cal.....	Los Angeles, Cal.
215829	LJHR	St. s.	Fred Baxter.....⊙	1,294	707	213.3	42.0	16.1	Frt.	22	860	1917	North Bend, Oreg.....	San Francisco, Cal.
121250	.....	St. s.	Fred Driscoll.....	30	17	64.0	14.3	4.6	Fsh.	3	.....	1902	Lorain, Ohio.....	Buffalo, N. Y.
209879	.....	*St. p.	Fred Hall.....	88	88	121.0	28.0	3.2	Tow.	4	364	1912	Cincinnati, Ohio.....	Cincinnati, Ohio.
202516	.....	St. s.	[10] FRED A. BRITTEN.....	79	53	69.0	18.0	8.5	Pas.	6	240	1905	Wilmington, Del.....	Chicago, Ill.
117153	.....	St. s.	[11] Fred B. Dalzell.....	135	92	92.0	22.4	11.0	Tow.	7	300	1902	Noank, Conn.....	New York, N. Y.
25319	.....	St. s.	[12] Fred B. Dalzell, jr.....	96	65	78.9	20.3	10.1	Tow.	6	275	1900	Brooklyn, N. Y.....	Do.
121152	KQJB	St. s.	FRED E. RICHARDS....	357	174	121.4	26.5	14.7	Tow.	8	790	1900	Philadelphia, Pa.....	Do.
120877	.....	St. s.	Fred E. Scammell.....	32	16	54.7	15.7	7.0	Tow.	4	95	1891	Brooklyn, N. Y.....	Newark, N. J.
120946	.....	St. s.	Fred M. Lawrence.....	124	92	89.0	17.5	9.8	Cnl.	3	75	1893	Buffalo, N. Y.....	Buffalo, N. Y.
212487	.....	St. s.	[13] FRED W. UPHAM.....	88	60	72.4	20.2	10.0	Tow.	9	400	1914	Ferrysburg, Mich.....	Chicago, Ill.
215847	LJKP	St. s.	FRED W. WELLER....⊙	10,626	7,892	500.0	68.9	28.0	Tnk.	48	3,000	1917	San Francisco, Cal.....	New York, N. Y.
215635	LHWD	St. s.	[14] FREDERIC EWING....⊙	6,773	4,157	433.0	56.0	32.0	Frt.	41	.....	1917	.....do.....	Los Angeles, Cal.
120979	.....	St. s.	FREDERICA.....	293	256	117.8	26.0	6.8	Pas.	1	220	1894	Philadelphia, Pa.....	Wilmington, Del.
120574	.....	St. s.	Fredk. Jansen.....	28	14	58.0	15.5	5.9	Tow.	4	90	1884	.....do.....	Philadelphia, Pa.
120702	.....	St. s.	Frederick Koehn.....	39	19	70.0	13.8	6.0	Fsh.	5	.....	1886	Milwaukee, Wis.....	Milwaukee, Wis.
77530	.....	St. s.	[15] Frederick Reichert.....	52	35	62.5	17.6	7.6	Tow.	5	350	1902	Tottenville, N. Y.....	New York, N. Y.
209601	.....	St. s.	Frederick D. Underwood.	217	147	109.6	25.1	11.6	Tow.	11	900	1912	Port Richmond, N. Y....	Baltimore, Md.
202245	.....	St. s.	Frederick G. Bourne...	286	194	118.6	25.0	10.2	Frt.	10	.....	1905	Newburgh, N. Y.....	New York, N. Y.
216103	.....	St. s.	Frederick H. Steimle...	46	31	54.0	15.0	6.8	Fsh.	4	57	1917	Manitowoc, Wis.....	Milwaukee, Wis.
215424	LHPT	St. s.	FREDERIC R. KELLOGG. +⊙	7,127	4,418	425.8	57.0	31.4	Tnk.	36	2,600	1917	Oakland, Cal.....	Los Angeles, Cal.
96399	.....	St. s.	[16] FREDERICK T. KELLERS	156	78	78.8	23.3	11.6	Tow.	5	500	1898	Buffalo, N. Y.....	New York, N. Y.
210642	.....	St. s.	[17] Freedom.....	183	124	106.9	31.6	8.4	Frt.	5	340	1912	Brooklyn, N. Y.....	Do.
215791	LJGK	St. s.	[18] FREEDOM.....+⊙	5,640	3,606	441.9	46.2	27.4	Frt.	92	2,700	1894	Hamburg, Germany.....	Do.
216032	LJSC	St. s.	FREEMAN.....⊙	3,350	1,949	318.5	49.5	24.2	Frt.	35	1,800	1918	Camden, N. J.....	Boston, Mass.
200168	.....	St. s.	FREEHOLD.....	220	149	98.0	24.5	13.8	Tow.	12	500	1903	Philadelphia, Pa.....	New York, N. Y.
212805	LDWR	St. s.	[19] FREEPORT SULPHUR No. 1. ⊙	2,588	1,552	155.2	29.4	22.5	Tnk.	27	1,750	1914	Wilmington, Del.....	Do.
215201	LHFO	St. s.	FREEPORT SULPHUR No. 2. ⊙	488	252	152.2	26.1	15.1	Tow.	20	1,200	1917	Baltimore, Md.....	Do.
2 19830	LWFG	St. s.	FREEPORT SULPHUR No. 5. +⊙	4,127	2,440	355.5	52.5	24.8	Frt.	31	1,700	1920	Kearny, N. J.....	Do.

[1] Formerly st. s. William B. Kerr.
[2] Formerly st. s. E. A. Packer.
[3] Formerly st. s. W. W. Carre.
[4] Formerly st. s. Champlain.
[5] Formerly (a st. s. Frank Richard, b U. S. Q. M. D. Frank Richard.
[6] Formerly st. s. R. W. England.
[7] Formerly st. s. Chas. W. Kotcher.
[8] Formerly st. s. (a Acme, b S. O. Co. No. 3, c Haber Bros, d S. W. Holbrook.
[9] Formerly st. s. Welcome.
[10] Formerly st. s. Alida.
[11] Formerly st. s. (a Samuel E. Bouker, b Dalzelline.
[12] Formerly st. s. Union.
[13] Formerly st. s. American.
[14] Formerly st. s. Wilhelm Jebsen.
[15] Formerly st. s. John Douglass.
[16] Formerly st. s. Harvey D. Goulder.
[17] Formerly st. s. Thomas McElroy.
[18] Formerly (a German st. s. Wittekind, b St. s. Iroquois.
[19] Formerly st. s. Francis Hanify.

MERCHANT STEAM VESSELS OF THE UNITED STATES—Continued.

Official No.	Signal letters.	Rig.	Name of vessel.	Gross tonnage.	Net tonnage.	Length.	Breadth.	Depth.	Service.	Crew.	Indicated horsepower.	When built.	Where built.	Home port (where permanent document issues).
						Feet.	*Feet.*	*Feet.*						
220640	MBNL	St. s.	FREEPORT SULPHUR No. 6. ✚⊙	4,487	2,649	353.8	52.6	27.7	Frt.	39	1,700	1920	Kearny, N. J	New York, N. Y.
216455	LKVS	St. s.	FRESNO ✚⊙	6,002	4,492	402.6	53.0	32.0	Frt.	56	2,800	1918	Oakland, Cal.	San Francisco, Cal.
210837	LCRT	St. s.	FRIEDA ⊙	3,365	1,901	348.7	45.1	25.3	Frt.	37	2,000	1912	Quincy, Mass.	New York, N. Y.
207434	.....	St. s.	[1] FRONTIER	421	287	119.8	38.9	14.6	Frt.	22	856	1910	Buffalo, N. Y.	Duluth, Minn.
121111	.....	*St. p.	Fruto	429	392	175.0	34.0	5.6	Pas.	22	325	1899	Oakland, Cal.	San Francisco, Cal.
219302	LTWF	St. s.	FUELOIL ✚⊙	1,370	760	242.5	36.9	19.7	Tnk.	20	750	1919	Violet, La.	Los Angeles, Cal.
121064	KNGT	St. s.	Fulton	605	393	152.7	33.5	11.4	Frt.	18	264	1898	Fairhaven, Cal.	Seattle, Wash.
207060	LBHQ	St. s.	FULTON	229	156	93.3	25.2	12.1	Tow.	7	850	1909	Port Richmond, N. Y.	New York, N. Y.
208824	.....	St. s.	Fulton	150	63	101.4	29.0	8.6	Frt.	7	350	1911	Tottenville, N. Y	Perth Amboy, N. J.
			G.											
215519	.....	St. s.	G. McDonald	16	11	41.2	11.1	4.8	Tow.	7	80	1910	International Falls, Minn.	Duluth, Minn.
86336	.....	St. s.	G. Vasa	8	5	26.2	10.7	3.8	Tow.	2	.....	1895	Poulsbo, Wash.	Tacoma, Wash.
206423	.....	St. p.	G. A. BOECKLING	328	157	155.2	30.0	9.1	Fer.	18	600	1909	Ecorse, Mich.	Sandusky, Ohio.
86559	LPJB	St. s.	G. A. FLAGG ✚	3,299	1,864	332.0	42.0	22.7	Frt.	21	1,220	1901	West Superior, Wis.	Philadelphia, Pa.
135660	.....	St. s.	[2] G. A. Mitchell	700	523	194.0	32.9	12.9	Frt.	13	780	1883	Marine City, Mich.	Buffalo, N. Y.
206623	.....	St. s.	G. A. TOMLINSON ⊙	6,361	4,862	504.0	54.0	30.0	Frt.	22	1,760	1909	Lorain, Ohio	Do.
85568	.....	St. s.	G. C. Adams	80	40	83.6	20.0	7.0	Tow.	10	.....	1879	Jersey City, N. J.	Albany, N. Y.
39775	LHDC	St. s.	G. C. Lindauer	453	287	158.1	36.1	11.5	Frt.	18	398	1901	Aberdeen, Wash.	San Francisco, Cal.
86383	.....	St. s.	G. F. BRADY	238	205	107.4	23.0	7.4	Pas.	10	130	1897	Philadelphia, Pa.	New York, N. Y.
86675	.....	St. s.	G. H. Breymann	60	41	75.6	19.4	9.4	Tow.	3	400	1903	Toledo, Ohio	Toledo, Ohio.
120789	.....	St. s.	[3] G. H. Dalzell	94	64	86.2	19.5	9.6	Tow	4	300	1889	Philadelphia, Pa.	New York, N. Y.
208804	.....	St. s.	[4] G. H. McNeal	244	138	128.4	21.0	11.0	Fsh.	20	450	1911	Milford, Del.	Reedville, Va.
130380	.....	St. s.	[5] G. J. Conroy	53	36	68.5	18.2	7.1	Tow.	5	150	1887	Tottenville, N. Y.	New York, N. Y.
86610	.....	St. s.	G. J. GRAMMER	4,471	3,703	418.0	48.0	28.0	Frt.	26	1,200	1902	West Superior, Wis.	Cleveland, Ohio.
202772	.....	*St. p.	G. K. Wentworth	325	285	145.0	28.5	7.0	Tow.	8	500	1905	Portland, Oreg.	Portland, Oreg.
157601	.....	St. s.	[6] G. N. WILSON ⊙	4,026	3,584	412.9	51.5	28.0	Frt.	20	1,200	1900	Wyandotte, Mich.	Buffalo, N. Y.
86463	.....	St. s.	G. R. Sherman	92	62	75.0	30.0	8.0	Fer.	4	.....	1890	Champlain, N. Y.	Rouses Point, N. Y.
85527	.....	St. s.	G. S. Allyn	211	136	150.4	20.0	10.7	Fsh.	10	.....	1878	Mystic, Conn.	Reedville, Va.
100504	.....	St. s.	[7] G. T. Rondle	30	15	62.3	14.0	6.2	Tow.	2	120	1891	Dover, N. H.	Boston, Mass.
212008	.....	St. s.	G. W. Cobbett	9	6	58.5	12.0	3.0	Fer.	2	25	1914	Pittsburgh, Pa.	Pittsburgh, Pa.
86548	.....	St. s.	G. W. DECKER	77	52	68.1	19.6	8.0	Tow.	8	.....	1900	Newburgh, N. Y.	Albany, N. Y.
206720	.....	*St. p.	G. W. Hill	363	267	190.0	36.0	5.0	Pas.	30	500	1909	Jeffersonville, Ind.	St. Louis, Mo.
206047	.....	St. s.	G. W. Joyce	25	17	43.2	11.7	4.5	Fsh.	5	24	1909	Gills Rock, Wis.	Milwaukee, Wis.
209597	.....	*St. p.	G. W. Williams	9	9	74.9	16.0	3.0	Tow.	3	25	1912	Rogers Incline, Ala.	Mobile, Ala.
86655	.....	St. s.	G. H. A. Thomas	90	50	89.7	25.8	4.8	Pas.	12	100	1902	Madisonville, La.	New Orleans, La.
86171	.....	St. s.	G. M. A. Hermann	34	17	61.6	14.6	6.5	Fsh.	5	.....	1891	Milwaukee, Wis.	Milwaukee, Wis.
86667	.....	St. s.	G. WATSON FRENCH ✚	3,883	2,725	356.0	50.0	24.0	Frt.	25	1,300	1903	West Bay City, Mich.	Duluth, Minn.
207490	.....	*St. p.	Gadsden	16	16	58.5	12.5	3.0	Tow.	5	20	1910	Gadsden, Ala.	Mobile, Ala.
219353	LVBT	St. s.	GAFFNEY ✚⊙	4,827	2,985	380.5	53.1	26.9	Frt.	44	2,500	1919	Seattle, Wash.	Seattle, Wash.
217780	LQKS	St. s.	GALAHAD ✚⊙	5,723	3,547	409.6	54.4	27.4	Frt.	44	2,500	1919	Baltimore, Md.	Baltimore, Md.
208139	.....	St. s.	Galatea	7	7	48.0	10.2	3.0	Pas.	1	.....	1907	Belhaven, N. C.	Washington, N. C.
216778	LMNS	St. s.	GALE-SPEED ⊙	5,138	3,646	377.0	52.0	26.8	Frt.	85	2,500	1918	Shooters Island, N. Y.	New York, N. Y.
86127	.....	St. s.	Galicia	237	146	105.7	30.3	9.6	Tow.	4	300	1891	Philadelphia, Pa.	Do.
221110	MCNP	St. s.	GALVESTON ✚⊙	6,171	3,797	395.5	55.0	31.4	Frt.	49	2,800	1921	New Orleans, La.	New Orleans, La.
207230	.....	*St. p.	Gamecock	404	406	160.1	33.6	7.8	Tow.	9	1,000	1910	Portland, Oreg.	Portland, Oreg.
217900	LQSK	St. s.	Gannet	2,551	1,528	267.3	46.0	23.9	Frt.	55	1,400	1919	Stratford, Conn.	Bridgeport, Conn.
86172	.....	St. s.	Gard. B. Reynolds	45	22	64.3	15.5	7.0	Tow.	5	75	1891	Philadelphia, Pa.	Norfolk, Va.
85592	.....	St. p.	Garden City	1,080	730	208.0	37.0	13.6	Fer.	14	625	1879	San Francisco, Cal.	San Francisco, Cal.
86659	.....	*St. p.	Gardie Eastman	100	100	112.0	22.0	3.7	Tow.	14	.....	1903	Rock Island, Ill.	Chicago, Ill.
217145	LNHT	St. s.	GARFIELD ⊙	2,941	1,699	299.4	45.0	22.8	Frt.	43	1,500	1918	Elizabeth, N. J.	New York, N. Y.
85619	.....	St. s.	Garland	248	171	107.2	29.4	11.7	Fer.	8	370	1880	[9] Detroit, Mich.	Detroit, Mich.
221070	MCLJ	St. s.	GARGOYLE ✚⊙	7,002	4,303	425.0	57.2	33.1	Tnk.	33	3,000	1921	Oakland, Cal.	New York, N. Y.
216488	LKWR	St. s.	GARIBALDI ✚⊙	2,873	1,658	309.2	48.2	21.5	Frt.	36	1,600	1918	Wilmington, Del.	Wilmington, Del.
207959	.....	St. p.	[8] Garrison	577	397	155.0	33.0	13.5	Fer.	0	600	1887	Boston, Mass.	New York, N. Y.
210878	.....	St. s.	GARY	71	36	73.4	18.6	10.2	Tow.	8	300	1912	Cleveland, Ohio	Chicago, Ill.
77166	.....	St. s.	[9] Gaspee	113	56	83.2	22.0	10.3	Tow.	6	300	1893	Wilmington, Del.	Providence, R. I.
85085	JVND	St. s.	*Gaston*	846	463	212.0	31.5	19.0	Frt.	24	600	1881	.....do	Pensacola, Fla.
220623	MBLP	St. s.	GATEWAY CITY ✚⊙	5,976	3,700	400.7	54.2	30.2	Frt.	45	3,000	1920	Harriman, Pa.	Philadelphia, Pa.
86151	KJCG	St. p.	Gay Head	701	443	203.0	34.0	11.6	Pas.	20	1,062	1891	Philadelphia, Pa.	New Bedford, Mass.
85530	.....	St. s.	Gazelle	20	14	63.9	13.0	6.2	Tow.	2	45	1878	Buffalo, N. Y.	Marquette, Mich.
86235	.....	St. s.	Gazelle	46	23	60.0	13.6	5.2	Tow.	4	.....	1892	New Born, N. C.	Norfolk, Va.
116990	KQHP	St. s.	[10] GDANSK ⊙	6,135	3,750	400.0	50.2	18.1	Pas.	112	8,244	1900	Philadelphia, Pa.	New York, N. Y.
110753	LPCK	St. s.	[11] Gedney	723	366	156.6	36.6	15.9	Tow.	21	500	1887	Wilmington, Del.	Philadelphia, Pa.
213906	.....	St. s.	[12] † Gedney	321	260	135.0	24.0	7.0	Frt.	18	250	1875	New York, N. Y.	Port Townsend, Wash.
111136	.....	St..s.	[13] Gelsha	47	32	74.9	13.2	8.3	Fsh.	6	.....	1897	.....do	Boston, Mass.
214824	.....	St. s.	Gene	54	28	69.0	19.0	7.3	Tow.	4	150	1917	Greenwich Piers, N. J.	Philadelphia, Pa.
210735	LCQM	St. s.	[14] GENE CRAWLEY ⊙	3,184	2,488	304.7	43.7	25.3	Tnk.	26	1,315	1912	Ashtabula, Ohio	New York N. Y.

[1] Formerly st. s. Niagara Frontier.
[2] Formerly st. s. Edward Smith.
[3] Formerly st. s. {a Frank W. Munn. b George Hill.
[4] Formerly {a st. s. G. H. McNeal. b U. S. S. G. H. McNeal.
† Composite.
[5] Formerly st. s. {a Nonpareil. b Holbrook.
[6] Formerly st. s. {a David M. Whitney. b Edwin L. Booth.
[7] Formerly st. s. Iva.
[8] Formerly st. p. General Hancock.
[9] Formerly st. s. James McCuldin.
[10] Formerly st. s. Sierra.
[11] Formerly {a st. s. Reliance. b U. S. Eng. st. s. Gedney.
[12] Formerly Coast and Geodetic Survey st. s. Gedney.
[13] Formerly st. y. {a Raynham. b Rose.
[14] Formerly st. s. George Hawley.

MERCHANT **STEAM** VESSELS OF THE UNITED STATES—Continued.

Official No.	Signal letters.	Rig.	Name of vessel.	Gross tonnage.	Net tonnage.	Length.	Breadth.	Depth.	Service.	Crew.	Indicated horsepower.	When built.	Where built.	Home port (where permanent document issues).
						Feet.	*Feet.*	*Feet.*						
86056	.....	St. s.	GENERAL.....	332	201	130.0	25.1	9.4	Pas.	13	460	1889	Brooklyn, N. Y.....	Newport, R. I.
86498	.....	St. s.	General.....	148	45	97.5	24.0	11.0	Frt.	7	.....	1909	West Bay City, Mich....	Marquette, Mich.
212995	.....	St. s.	[1] Gen. Alexander.....	55	37	68.3	17.8	7.2	Tow.	3	125	1901	San Francisco, Cal.....	San Francisco, Cal.
210187	.....	*St. p.	General Beach.....	100	100	130.0	30.0	3.7	Pas.	10	125	1912	Jeffersonville, Ind.....	Pittsburgh, Pa.
111097	.....	*St. p.	[2] General Crowder.....	252	158	160.0	29.4	6.4	Frt.	24	.....	1835	.....do.....	Do.
86541	KQMH	St. s.	General Frisble.....	670	365	183.8	29.3	11.6	Pas.	24	1,000	1900	New Whatcom, Wash...	San Francisco, Cal.
203974	.....	St. s.	GENERAL GARRETSON ✚	6,297	4,910	520.0	54.0	26.2	Frt.	29	2,000	1907	West Bay City, Mich....	Cleveland, Ohio.
130126	JTFK	St. p.	[3] Gen'l Lincoln.....	398	248	160.6	28.2	8.8	Pas.	7	750	1878	Chelsea, Mass.....	Annapolis, Md.
216655	.....	*St. p.	Gen. Logan.....	57	57	90.0	18.0	3.0	Tow.	5	225	1918	Jeffersonville, Ind.....	Louisville, Ky.
10526	.....	St. s.	*Gen'l McCallum*.....	1,396	1,165	238.6	27.0	13.8	Ctl.	7	800	1864	Glasgow, Scotland.....	New York, N. Y.
201162	.....	St. s.	Gen'l McClellan.....	18	12	49.6	11.2	5.0	Tow.	3	.....	1904	New York, N. Y.....	Do.
222306	MDHF	St. s.	GENERAL MEIGS.....	267	181	125.8	26.4	10.9	Pas.	16	350	1892	Camden, N. J.....	Do.
85627	.....	St. s.	General Newton.....	40	20	63.7	16.8	6.6	Tow.	5	.....	1880	Athens, N. Y.....	Do.
141670	.....	*St. p.	[4] General Pershing.....	141	141	150.0	30.0	4.5	Frt.	14	.....	1900	Stillwater, Minn.....	Pittsburgh, Pa.
86622	.....	St. s.	GENERAL PUTNAM.....	285	168	122.6	26.0	9.0	Pas.	10	325	1902	Wilmington, Del.....	New York, N. Y.
207960	.....	St. s.	General Sumner.....	449	305	160.2	37.5	14.2	Fer.	6	700	1900	Boston, Mass.....	Boston, Mass.
204510	.....	St. s.	Gen'l Washington.....	97	66	78.0	16.7	4.8	Pas.	5	220	1907	Astoria, Oreg.....	Astoria, Oreg.
211764	.....	*St. p.	[5] General Wood.....	272	272	181.9	29.8	6.0	Frt.	14	600	1913	Slidell, La.....	Pittsburgh, Pa.
203337	KVNL	St. s.	GENERAL G. M. SORREL.	169	115	92.0	21.5	10.8	Tow.	7	500	1906	Chester, Pa.....	New York, N. Y.
215106	LHDT	St. s.	[6] GENERAL G.W. GOETHALS. ⊙	4,418	2,607	353.0	48.7	25.0	Pas.	77	3,200	1911	Vegesack, Germany.....	Do.
215067	LHDJ	St. s.	[7] GENERAL H. F. HODGES. ⊙	2,732	1,667	323.5	39.0	23.0	Frt.	55	1,750	1889	Newcastle, England.....	Do.
150584	.....	St. s.	[8] General J. B. Carr.....	157	99	110.0	23.0	6.6	Fer.	6	250	1892	Rondout, N. Y.....	Elizabeth City, N. C.
215066	LHDG	St. s.	GENERAL O. H. ERNST. ⊙	3,564	2,259	356.0	45.3	24.5	Frt.	60	2,800	1904	Flensburg, Germany.....	New York, N. Y.
215110	LHDV	St. s.	[10] GENERAL W. C. GORGAS. ⊙	4,636	2,723	370.1	48.3	26.8	Pas.	68	2,600	1902	Rostock, Germany.....	Do.
221980	.....	St. s.	GENERAL FRANK M. COXE.	433	191	145.2	28.0	12.7	Pas.	24	1,050	1922	Charleston, W. Va.....	Pittsburgh, Pa.
222147	.....	St. s.	GENERAL JOHN McE. HYDE.	433	191	145.2	28.0	12.7	Pas.	24	1,050	1922	.....do.....	Do.
86501	.....	St. s.	GENERAL ORLANDO M. POE.	5,619	4,144	470.0	50.0	29.0	Frt.	25	2,300	1900	Cleveland, Ohio.....	Duluth, Minn.
86540	KQMF	St. y.	GENESEE.....⊙	212	171	119.0	27.7	13.7	Yct.	19	140	1900	Elizabeth, N. J.....	Boston, Mass.
126435	.....	St. s.	[11] Genesee.....	134	97	94.0	17.7	8.8	Cnl.	3	80	1887	Buffalo, N. Y.....	New York, N. Y.
77277	.....	St. s.	[12] Geneva.....	109	74	89.7	20.9	10.3	Tow.	7	450	1897	Brooklyn, N. Y.....	Do.
201323	.....	*St. p.	George Cowling.....	143	143	142.0	26.0	5.4	Pas.	20	135	1904	Metropolis, Ill.....	Paducah, Ky.
85661	.....	St. s.	George Curtis.....	194	65	121.2	20.3	11.6	Fsh.	23	250	1881	Boothbay, Me.....	New London, Conn.
86632	.....	St. s.	George Dittly.....	30	20	66.1	14.5	5.2	Tow.	2	.....	1902	Buffalo, N. Y.....	Buffalo, N. Y.
206828	.....	St. s.	GEORGE EDWARD.....	49	34	68.0	16.0	71.1	Fsh.	3	125	1909	.....do.....	Cleveland, Ohio.
85748	.....	St. s.	George Field.....	29	14	55.8	15.0	6.2	Tow.	2	.....	1882	.....do.....	Albany, N. Y.
85313	.....	St. s.	George King.....	532	360	176.4	30.7	13.4	Frt.	16	680	1874	Marine City, Mich.....	Port Huron, Mich.
220889	MCDQ	St. s.	GEORGE PRICE....✚⊙	5,975	3,710	400.7	54.2	30.4	Frt.	44	3,000	1920	Chester, Pa.....	Philadelphia, Pa.
86307	.....	St. s.	GEORGE STEPHENSON...	4,563	3,502	407.4	49.3	23.8	Frt.	25	1,700	1896	West Bay City, Mich....	Duluth, Minn.
215447	LHQF	St. s.	[13] GEORGE WASHINGTON⊙	23,788	13,902	698.9	78.2	23.1	Frt.	360	21,000	1908	Stettin, Germany.....	New York, N. Y.
86470	.....	St. s.	George T.....	42	28	66.3	15.6	7.6	Tow.	7	.....	1899	Tacoma, Wash.....	Seattle, Wash.
208226	.....	St. s.	George A. Hibbard.....	65	44	68.8	17.9	7.6	Pas.	6	300	1910	Boston, Mass.....	Boston, Mass.
110918	.....	St. s.	[14] George B. Hance.....	23	11	52.4	14.6	6.0	Tow.	2	.....	1891	Athens, N. Y.....	Albany, N. Y.
86671	.....	St. s.	GEORGE B. LEONARD...	4,037	2,844	380.0	50.0	23.6	Pas.	22	1,800	1903	Chicago, Ill.....	Oswego, N. Y.
200607	.....	St. s.	GEORGE B. McCLELLAN.	256	174	109.0	25.1	13.0	Frb.	8	600	1904	Camden, N. J.....	New York, N. Y.
219874	LWHB	St. s.	GEORGE B. MACKENZIE⊙	3,212	1,998	318.4	46.2	21.9	Frt.	48	1,600	1920	Baltimore, Md.....	Philadelphia, Pa.
86351	.....	St. s.	Geo. B. Raser.....	554	401	169.0	36.0	10.0	Lgt.	4	200	1896	Ashtabula, Ohio.....	Cleveland, Ohio.
85734	.....	St. s.	George B. Roe.....	42	21	64.6	16.0	7.0	Tow.	4	.....	1882	Tottenville, N. Y.....	New York, N. Y.
85347	.....	St. s.	Geo. C. Fobes.....	37	19	64.4	15.5	5.9	Tow.	7	.....	1874	Cape Elizabeth, Me.....	Baltimore, Md.
219294	LTVR	St. s.	GEORGE C. GREER....⊙	426	200	142.0	27.7	14.8	Tow.	19	950	1920	Chester, Pa.....	Philadelphia, Pa.
85779	.....	St. s.	Geo. C. Markham.....	309	249	141.4	28.2	10.5	Frt.	12	350	1883	Milwaukee, Wis.....	Detroit, Mich.
86519	.....	St. s.	Geo. C. Van Tuyl, jr....	21	14	45.0	13.9	5.6	Tow.	3	.....	1900	Albany, N. Y.....	Albany, N. Y.
86470	.....	St. s.	Geo. E. Lattimer.....	27	19	59.0	16.2	4.4	Pas.	2	.....	1899	Buffalo, N. Y.....	Do.
86229	.....	St. s.	[15] George E. Weed.....⊙	73	36	75.6	17.5	8.1	Tow.	9	.....	1892	Sparrows Point, Md.....	New York, N. Y.
204225	.....	St. s.	GEORGE F. BAKER.....	7,210	5,459	586.0	68.0	25.5	Frt.	25	1,800	1907	Superior, Wis.....	Duluth, Minn.
220760	MBSL	St. s.	GEORGE E. WEED....✚	5,976	3,710	400.7	54.2	30.4	Frt.	44	3,000	1920	Chester, Pa.....	Philadelphia, Pa.
86555	.....	St. s.	Geo. F. Haller.....	185	107	101.0	21.5	8.5	Ten.	15	250	1901	Alameda, Cal.....	San Francisco, Cal.
203235	KVML	St. s.	[16] George F. McCaffrey....	156	106	85.9	27.0	10.6	Frt.	11	800	1906	Tomkins Cove, N. Y.....	New York, N. Y.
201690	KTQB	St. s.	GEO. F. RANDOLPH.....	211	144	112.0	23.0	11.2	Tow.	8	600	1905	Baltimore, Md.....	Baltimore, Md.
202088	.....	St. s.	[17] GEORGE G. BARNUM..	6,272	4,826	504.0	54.0	26.7	Frt.	25	1,800	1905	West Bay City, Mich....	Duluth, Minn.
215154	LHFW	St. s.	GEORGE G. HENRY.✚⊙	6,265	3,849	435.0	56.0	32.0	Tnk.	36	2,600	1917	San Francisco, Cal.....	Los Angeles, Cal.
204251	.....	St. s.	[18] GEORGE G. CRAWFORD.	7,971	6,196	585.0	60.0	32.0	Frt.	25	1,880	1907	Lorain, Ohio.....	Duluth, Minn.
85141	.....	St. s.	[19] George H. Bradley.....	99	71	100.0	19.0	8.2	Fsh.	26	250	1871	Bath, Me.....	Reedville, Va.

[1] Formerly U. S. N. Eng. General Alexander.
[2] Formerly *st. p. R. Dunbar.
[3] Formerly st. p. Nahant.
[4] Formerly st. s. {a Lota, b Omaha.
[5] Formerly *st. p. S. I., Elam.
[6] Formerly German st. s. Grunewald.
[7] Formerly German st. s. Savoia.
[8] Formerly st. s. Priam.
[9] Formerly {a German st. s. St. Croix. b German st. s. Sachsenwald.
[10] Formerly German st. s. Prinz Sigismund.
[11] Formerly st. c. bt. Charles Hamilton.
[12] Formerly st. s. John Taylor.
[13] Formerly German st. s. George Washington.
[14] Formerly st. s. R. G. Davis.
[15] Formerly st. s. Germania.
[16] Formerly st. s. Pliney Fisk.
[17] Formerly st. s. Socapa.
[18] Formerly st. s. Le Grand S. De Graff.
[19] Formerly {a George H. Bradley. b U. S. S. George H. Bradley.

MERCHANT STEAM VESSELS OF THE UNITED STATES—Continued.

Official No.	Signal letters.	Rig.	Name of vessel.	Gross tonnage.	Net tonnage.	Length.	Breadth.	Depth.	Service.	Crew.	Indicated horsepower.	When built.	Where built.	Home port (where permanent document issues).
						Feet.	*Feet.*	*Feet.*						
218629	LSFH	St. s.	GEO. H. JONES....✚⊙	6,689	4,165	429.3	59.2	31.4	Tnk.	36	2,800	.....	Chester, Pa.....	New York, N. Y.
85171	.....	St. p.	George H. Power.....	207	165	95.0	24.6	9.0	Fer.	3	208	1869	Athens, N. Y.....	Albany, N. Y.
201329	.....	St. s.	Geo. H. Williams.....	194	98	105.5	25.8	7.8	Frb.	12	.....	1904	Portland, Oreg.....	Portland, Oreg.
86543	.....	St. s.	Geo. K. Kirkham	95	64	76.1	20.5	9.7	Pas.	4	.....	1900	Athens, N. Y.....	New York, N. Y.
215007	LHBR	St. s.	[1] George L. Olson	1,428	814	223.0	43.6	16.5	Frt.	26	.....	1917	Oakland, Cal.....	San Francisco, Cal.
206870	LBGS	St. s.	GEORGE L. POTTER.....	220	149	112.3	24.1	11.5	Tow.	11	600	1909	Baltimore, Md.....	Baltimore, Md.
213847	.....	St. s.	GEORGE M. SHRIVER....	260	176	109.7	25.0	12.6	Frt.	7	750	1915	Port Richmond, N. Y....	Do.
111431	.....	St. s.	[2] George N. Barrett.....	112	76	87.6	21.3	9.9	Tow.	7	.....	1902	Noank, Conn.....	New York, N. Y.
92264	.....	St. s.	[3] Geo. N. Southwick.....	57	28	69.0	17.6	7.0	Tow.	5	.....	1891	Alexandria, Va.....	Albany, N. Y.
86511	.....	St. s.	George P. Squires.....	218	137	142.7	22.7	8.8	Frt.	28	.....	1900	Baltimore, Md.....	New London, Conn.
206746	.....	St. s.	Geo. R. Murray.....	55	37	66.3	17.0	7.5	Tow.	4	250	1909	Camden, N. J.....	Philadelphia, Pa.
200702	.....	St. s.	GEORGE R. POTTER.....	133	66	77.6	20.3	8.8	Frb.	9	350	1887	Buffalo, N. Y.....	Buffalo, N. Y.
85545	.....	St. s.	Geo. R. Vosburg.....	106	66	75.5	20.0	8.7	Frt.	6	.....	1900	Portland, Oreg.....	Astoria, Oreg.
85879	.....	St. s.	George R. West.....	22	11	54.6	13.4	6.0	Fsh.	6	85	1885	Milwaukee, Wis.....	Grand Haven, Mich.
85845	.....	St. s.	Geo. S. Donaldson.....	13	6	44.2	13.5	6.0	Tow.	4	.....	1883	Buffalo, N. Y.....	Buffalo, N. Y.
110687	.....	St. s.	[4] George S. Tice.....	74	50	83.2	18.1	8.0	Tow.	5	.....	1885	Newburgh, N. Y.....	New York, N. Y.
202985	.....	St. s.	George T. Nelles.....	83	42	81.7	21.7	11.0	Tow.	5	500	1905	Cleveland, Ohio.....	Duluth, Minn.
216388	LKSW	St. s.	GEORGE W. BARNES..⊙	6,531	4,703	416.8	56.1	32.7	Tnk.	62	2,600	1918	Quincy, Mass.....	Los Angeles, Cal.
150941	.....	*St. p.	[5] Geo. W. Bates.....	99	76	107.5	21.4	4.7	Frt.	6	.....	1902	Portland, Oreg.....	Portland, Oreg.
85189	JLHW	St. s.	*George W. Clyde*.....	1,848	1,514	256.0	35.0	19.2	Frt.	25	500	1872	Philadelphia, Pa.....	Chicago, Ill.
141860	.....	St. s.	[6] Geo. W. Parker	143	121	105.0	27.5	6.0	Frt.	6	100	1903	Marine City, Mich.....	Port Huron, Mich.
202166	.....	St. s.	GEORGE W. PERKINS...	6,406	4,922	558.2	56.0	26.5	Frt.	25	1,800	1906	Superior, Wis.....	Duluth, Minn.
10977	.....	St. s.	George W. Pratt.....	41	20	76.5	17.5	6.8	Tow.	8	.....	1863	Rondout, N. Y.....	Albany, N. Y.
219144	LTKS	St. s.	[7] Geo. W. Stevens.....	177	30	93.5	24.7	12.2	Tow.	8	450	1919	Sturgeon Bay, Wis.....	Newport News, Va.
116690	.....	St. s.	[8] George W. Simons.....	39	21	81.5	17.5	4.4	Pas.	3	.....	1895	Portland, Oreg.	Portland, Oreg.
85744	.....	St. s.	George W. Smith.....	34	17	56.5	16.0	6.4	Tow.	6	.....	1882	Brooklyn, N. Y.....	Philadelphia, Pa.
86105	.....	St. s.	*Geo. W. Washburn*.....	298	149	123.0	6.0	13.8	Tow.	12	800	1890	Newburgh, N. Y.....	Albany, N. Y.
6679	.....	*St. p.	[9] George Rogers Clark.....	160	160	140.4	36.8	4.3	Fer.	8	362	1870	Metropolis, Ill.....	Louisville, Ky.
214587	LGNK	St. s.	GEORGEANNA WEEMS..	2,088	1,556	242.6	39.0	18.0	Frt.	25	850	1916	Wilmington, Del.....	Baltimore, Md.
86467	KPJT	St. s.	Georges Creek.....	398	184	128.9	28.7	16.7	Frt.	16	880	1899	Port Richmond, N. Y...	Boston, Mass.
85901	.....	St. s.	*Georgia*.....	1,749	1,188	280.0	40.0	15.0	Pas.	49	1,950	1887	Wilmington, Del.....	Hartford, Conn.
86624	.....	St. s.	Georgia.....	255	173	110.2	22.0	9.2	Pas.	15	201	1902	Tacoma, Wash.....	Juneau, Alaska.
125873	.....	St. s.	[10] Georgia .....⊙	895	393	195.7	34.4	12.0	Pas.	50	750	1880	Manitowoc, Wis.....	Milwaukee, Wis.
205362	KWQL	St. s.	[11] GEORGIA.....⊙	5,106	3,746	389.4	52.1	29.1	Tnk.	34	3,300	1908	Newport News, Va.....	Port Arthur, Tex.
212238	.....	St. s.	Georgia.....	70	43	59.6	14.6	5.6	Pas.	2	75	1914	Bellingham, Wash.....	Seattle, Wash.
214412	.....	St. s.	GEORGIA.....	98	51	71.0	20.0	12.5	Tow.	7	40	1916	Cleveland, Ohio.....	Duluth, Minn.
219474	LVHJ	St. s.	[12] GEORGIAN.....⊙	4,821	2,981	386.8	52.2	27.4	Frt.	32	2,500	1919	Arlington, N. Y.....	New York, N. Y.
212280	.....	St. s.	Georgiana.....	242	198	145.0	22.6	7.1	Pas.	2	600	1914	Portland, Oreg.....	Portland, Oreg.
203101	.....	*St. p.	Georgie Burton.....	382	342	153.5	31.5	6.5	Pas.	21	300	1906	Vancouver, Wash.....	Do.
140686	.....	*St. p.	[13] Georgie S.....	37	37	82.5	18.5	3.5	Tow.	4	100	1884	Savanna, Ill.....	St. Louis, Mo.
217412	LPKT	St. s.	Georgina Rolph.....✚⊙	2,354	1,385	245.3	45.5	28.3	Frt.	25	1,000	1918	Rolph, Cal.....	San Francisco, Cal.
86247	.....	St. s.	Gerald C.....	36	18	62.5	14.0	7.0	Fsh.	8	.....	1893	Wyandotte, Mich.....	Sandusky, Ohio.
221909	.....	*St. p.	Gerard.....	17	17	64.8	12.0	2.8	Tow.	3	100	1921	Madison, Ind.....	St. Louis, Mo.
210760	LCQT	St. s.	GERMANTOWN.....	619	384	158.5	30.1	18.2	Tow.	19	1,100	1912	Wilmington, Del.....	Philadelphia, Pa.
86488	KPRB	St. s.	Gerry.....	273	133	102.0	24.0	10.5	Tow.	12	700	1900	.....do.....	New York, N. Y.
86028	.....	St. s.	Gertie Story.....	82	34	76.5	20.0	8.0	Tow.	2	68	1889	San Francisco, Cal.....	San Francisco, Cal.
85815	.....	St. s.	Gertrude.....	122	61	88.2	22.5	10.3	Tow.	7	350	1883	Brooklyn, N. Y.....	New London, Conn.
86382	.....	St. s.	Gertrude.....⊙	76	36	83.0	17.9	7.9	Tow.	9	.....	1897	Scranton, Miss.....	Port Arthur, Tex.
86307	.....	St. s.	Gertrude.....	13	9	57.3	12.5	4.0	Mac.	2	.....	1897	Berwick, La.....	Morgan City, La.
86423	.....	St. s.	Gertrude.....	17	11	38.5	11.9	4.5	Pas.	2	.....	1898	New Whatcom, Wash...	Pt. Townsend, Wash.
208716	.....	St. s.	GERTRUDE T.....	37	25	65.6	15.6	6.9	Fsh.	3	100	1911	Erie, Pa.....	Erie, Pa.
111116	.....	St. s.	[14] Gertrude B. Mears.....	35	24	54.6	15.3	7.1	Tow.	5	100	1896	Athens, N. Y.....	New York, N. Y.
86417	KPJQ	St. s.	GETTYSBURG.....	557	351	158.0	29.0	18.0	Tow.	19	1,000	1898	Wilmington, Del.....	Philadelphia, Pa.
115123	.....	St. s.	[15] Giant	46	23	68.6	16.6	7.0	Tow.	4	.....	1872	Boston, Mass.....	New York, N. Y.
86503	.....	St. s.	Gifford.....	63	43	69.0	19.6	7.6	Pas.	3	.....	1901	Manitowoc, Wis.....	Detroit, Mich.
206834	.....	St. s.	Gillen Brothers.....	181	97	105.8	29.6	9.6	Frt.	5	400	1909	Wilmington, Del.....	New York, N. Y.
221335	.....	St. s.	Gilman D.....	78	67	59.4	21.3	8.4	Frt.	5	125	1921	Cherry Home, Mich.....	Grand Haven, Mich.
86345	.....	St. s.	Giralda.....	184	145	109.3	20.0	11.7	Pas.	6	400	1896	Port Jefferson, N. Y.....	Do.
85263	.....	St. s.	Gladiator.....	206	86	115.8	22.3	12.0	Tow.	8	700	1871	Port Huron, Mich.....	Duluth, Minn.
85434	.....	St. s.	Gladiator.....	67	38	76.1	19.3	7.3	Tow.	6	.....	1876	St. Marys, Ga.....	Wilmington, N. C.
85996	.....	St. s.	Gladstone.....✚	2,348	1,808	283.0	40.0	23.7	Frt.	19	900	1888	Cleveland, Ohio.....	Duluth, Minn.
8718	.....	St. s.	[16] *Gladys*.....	24	12	60.0	13.0	6.2	Tow.	3	.....	1871	Philadelphia, Pa.....	Philadelphia, Pa.
208294	.....	*St. p.	Gladys.....	61	61	93.0	23.0	3.5	Fer.	4	150	1911	Jeffersonville, Ind.....	St. Louis, Mo.
209728	.....	St. s.	Gladys.....	39	18	70.1	15.9	4.0	Pas.	4	50	1911	Fort Myers, Fla.....	Key West, Fla.
213688	.....	St. s.	Gladys.....	7	6	36.0	8.8	3.9	Tow.	1	10	1915	Omro, Wis.....	Milwaukee, Wis.
220606	MBLC	St. s.	GLADYSBE.....✚⊙	5,196	3,686	391.9	51.2	30.0	Frt.	43	2,800	1920	Savannah, Ga.....	New York, N. Y.
166918	.....	*St. p.	[17] Glasgow.....	58	58	77.6	18.9	3.3	Fer.	8	.....	1914	Hermann, Mo.....	St. Louis, Mo.
216613	.....	St. s.	Glaucus.....	9	6	39.1	9.9	3.7	Fsh.	2	24	1918	Tacoma, Wash.....	Tacoma, Wash.
86374	.....	*St. p.	Gleaner.....	714	576	185.0	35.0	5.0	Tow.	18	.....	1896	Madison, Ind.....	Paducah, Ky.

[1] Formerly st. s. Ryder Hanify.
[2] Formerly st. s. Robert Palmer.
[3] Formerly st. s. M. B. Harlow.
[4] Formerly st. s. R. H. Williams, jr.
[5] Formerly *st. p. Paloma.
[6] Formerly st. s. L. G. Powell.
[7] Formerly st. s. Bullock.
[8] Formerly st. s. Sadie B.
[9] Formerly *st. p. Dr. Frederick Hill.
[10] Formerly st. s. City of Ludington.
[11] Formerly st. s. {a Texas, b Georgia, c Texaco.
[12] Formerly st. s. Clarksburg.
[13] Formerly st. p. Line Hansom.
[14] Formerly st. s. {a Robert White, b John D. Wade.
[15] Formerly st. s. Samuel Little.
[16] Formerly st. s. Edith.
[17] Formerly bge. Lucine.

MERCHANT STEAM VESSELS OF THE UNITED STATES—Continued.

Official No.	Signal letters.	Rig.	Name of vessel.	Gross tonnage.	Net tonnage.	Length.	Breadth.	Depth.	Service.	Crew.	Indicated horsepower.	When built.	Where built.	Home port (where permanent document issues).
						Feet.	*Feet.*	*Feet.*						
204548	.....	*St. p.	Gleaner	477	279	140.0	30.0	9.7	Frt.	14	180	1907	Stanwood, Wash	Seattle, Wash.
205783	.....	St. s.	Gleaner	123	5	97.4	22.8	10.8	Tow.	5	400	1908	Bandon, Oreg	San Francisco, Cal.
86278	.....	St. s.	Glendale	29	26	49.0	42.9	4.1	Tow.	2	.....	1893	Turkey Island, Va	Norfolk, Va.
217639	LQCG	St. s.	GLENDOLA	2,740	1,683	289.0	44.1	19.2	Frt.	33	1,400	1919	Portland, Oreg	New York, N. Y.
217687	LGFS	St. s.	GLENDOYLE	2,740	1,683	289.0	44.1	19.2	Frt.	34	1,400	1919	....do	Do.
86045	.....	St. s.	Glenn	135	92	108.6	21.8	18.4	Pas.	6	300	1899	South Haven, Mich	Rochester, N. Y.
213369	LFKR	St. s.	[1] GLENPOOL	5,256	3,195	401.2	53.1	29.9	Tnk.	41	2,500	1912	Kiel, Germany	New York, N. Y.
218656	LSGB	St. s.	GLEN RIDGE	5,104	3,720	377.0	52.0	26.8	Frt.	58	2,500	1919	Shooters Island, N. Y	Do.
85948	.....	St. s.	Glenville	268	209	109.5	25.0	8.0	Frt.	7	90	1886	Brooklyn, N. Y	Do.
216529	LMBT	St. s.	GLEN WHITE	5,438	3,349	368.6	55.2	30.5	Frt.	43	2,500	1918	Camden, N. J	Do.
220209	.....	St. s.	Glenn White	16	11	51.8	13.8	3.3	Fsh.	3	35	1920	Ashtabula, Ohio	Cleveland, Ohio.
86503	.....	St. s.	Globe	137	62	91.1	25.0	7.6	Frt.	5	350	1900	Richmond, Me	New York, N. Y.
115837	.....	St. s.	[2] Globe	88	50	96.2	17.0	8.7	Tow.	4	125	1882	Grand Haven, Mich	Buffalo, N. Y.
120845	.....	St. s.	[3] Gloria	13	6	42.5	10.0	4.8	Tow.	2	.....	1891	Boston, Mass	Boston, Mass.
86269	KLTC	St. s.	GLOUCESTER	2,541	1,976	272.7	42.0	16.0	Pas.	36	2,500	1893	Sparrows Point, Md	Baltimore, Md.
217662	LQDP	St. s.	Gloucester	488	250	164.3	29.1	14.2	Fsh.	20	700	1919	Essex, Mass	Gloucester, Mass.
217972	LQWD	St. s.	GLYMONT	2,722	1,672	289.0	44.1	19.2	Frt.	32	1,400	1919	Portland, Oreg	Portland, Oreg.
218084	LRFH	St. s.	GLYNDON	2,722	1,672	289.0	44.1	19.2	Frt.	35	1,400	1919	....do	New York, N. Y.
85977	.....	St. s.	Gogebic	1,080	1,312	227.2	40.4	19.5	Frt.	20	1,296	1887	West Bay City, Mich	Duluth, Minn.
121113	.....	*St. p.	[4] Gold	317	275	155.0	35.0	6.0	Pas.	15	200	1899	Fort Bragg, Cal	San Francisco, Cal.
213873	LFSB	St. s.	GOLD SHELL	5,614	3,420	411.6	53.4	29.8	Tnk.	37	3,500	1916	Wilmington, Del	Wilmington, Del.
76275	.....	St. s.	[5] Golden Age	35	24	54.6	15.8	7.0	Tow.	5	.....	1881	Greenpoint, N. Y	New York, N. Y.
201043	.....	*St. p.	[6] Golden Eagle	193	193	175.0	35.0	5.2	Pas.	42	200	1904	Jeffersonville, Ind	St. Louis, Mo.
212536	.....	*St. p.	Golden Eagle	9	9	40.5	10.8	2.8	Pas.	2	10	1911	Des Moines, Iowa	Des Moines, Iowa.
211031	.....	*St. p.	Golden Fleece	96	96	134.0	20.0	3.9	Pas.	8	125	1913	Paducah, Ky	St. Louis, Mo.
86133	.....	St. s.	Golden Rod	35	17	52.1	16.5	6.8	Tow.	4	20	1891	Noank, Conn	New York, N. Y.
86250	.....	St. s.	Golden Rod	71	52	75.4	15.2	6.0	Pas.	5	50	1893	Brewer, Me	Belfast, Me.
218911	LSVJ	St. s.	Gonzalis	2,554	1,534	267.3	46.0	23.6	Frt.	46	1,400	1918	Orange, Tex	Port Arthur, Tex.
216971	LNBR	St. s.	GOODSPEED	2,395	1,463	250.5	43.8	22.2	Frt.	28	1,300	1918	Wyandotte, Mich	New York, N. Y.
206616	.....	St. s.	Goodwin No. 14	143	97	85.3	26.0	10.0	Tow.	10	140	1909	Tottenville, N. Y	Do.
86328	.....	St. y.	†Gopher	98	50	84.5	22.6	4.5	Yct.	7	100	1895	Jacksonville, Fla	Philadelphia, Pa.
216972	LNHS	St. s.	GOREE	2,310	1,406	250.5	43.8	22.2	Frt.	35	1,300	1918	Wyandotte, Mich	New York, N. Y.
208540	.....	St. s.	Gorilla	8	7	30.6	9.0	3.2	Fsh.	2	7	1902	Manitowoc, Wis	Grand Haven, Mich.
201685	.....	St. s.	GOSHEN	1,459	992	205.5	43.5	16.4	Fer.	7	1,900	1905	Wilmington, Del	New York, N. Y.
33972	.....	St. p.	[7] *Gouldsboro*	469	469	206.0	52.4	9.0	Fer.	14	1,400	1863	St. Louis, Mo	Do.
210759	.....	St. s.	Governor	76	52	72.9	21.3	8.2	Tow.	8	150	1912	Grassy Point, N. Y	Do.
86215	.....	St. s.	Governor Bodwell	140	70	101.7	19.2	7.8	Pas.	9	255	1892	Rockland, Me	Rockland, Me.
203584	KVQJ	‡St. s.	GOVERNOR COBB	2,522	1,556	289.1	54.0	18.0	Pas.	88	.....	1906	Chester, Pa	New Haven, Conn.
86483	KPLG	St. s.	GOVERNOR DINGLEY	3,826	2,856	298.9	60.8	17.8	Pas.	95	2,500	1899	....do	Boston, Mass.
136819	.....	St. s.	[8] Gov. Douglas	40	23	56.6	16.4	6.4	Frt.	5	.....	1900	Essex, Mass	Rockland, Me.
145885	.....	St. p.	[9] Gov. Emerson C. Harrington,	875	685	201.5	33.2	8.2	Pas.	19	1,300	1901	Newburgh, N. Y	Annapolis, Md.
85526	.....	St. s.	[10] Gov. Irwin	82	56	77.0	18.0	10.4	Tow.	4	250	1878	San Francisco, Cal	San Francisco, Cal.
150931	.....	St. s.	[11] Governor King	561	353	143.0	37.7	13.3	Frt.	6	500	1901	Brooklyn, N. Y	Bath, Me.
216871	LMSV	St. s.	GOVERNOR JOHN LIND	3,431	2,039	305.0	46.0	24.5	Frt.	37	2,000	1918	Oakland, Cal	San Francisco, Cal.
207162	.....	St. s.	Gov. Markham	79	54	81.8	19.0	9.1	Tow.	4	250	1892	....do	Do.
212402	.....	St. s.	Gov. Martin H. Glynn	133	75	89.4	17.8	9.9	Frt.	5	75	1914	Tonawanda, N. Y	Buffalo, N. Y.
207961	.....	St. s.	Governor Russell	713	485	160.5	37.9	13.9	Fer.	6	700	1898	Boston, Mass	Boston, Mass.
106417	.....	St. s.	[12] Governor Smith	65	32	79.7	17.0	7.8	Frt.	7	550	1886	East Boston, Mass	New York, N. Y.
202143	.....	St. p.	Gov. Winthrop	485	389	134.9	30.0	11.5	Fer.	11	.....	1905	Noank, Conn	Albany, N. Y.
85656	.....	St. s.	Gowanus	10	5	36.9	10.7	5.3	Tow.	2	.....	1881	Brooklyn, N. Y	New York, N. Y.
204339	.....	St. s.	GOWANUS	862	586	182.3	45.0	16.0	Fer.	15	3,500	1907	Wilmington, Del	Do.
221270	.....	St. s.	Gowanus	83	56	69 0	21.0	8.7	Tow.	8	350	1921	New Baltimore, N. Y	Do.
86102	.....	St. s.	Grace	13	7	48.5	12.3	4.8	Fsh.	3	.....	1892	Buffalo, N. Y	Cleveland, Ohio.
218919	.....	St. s.	Grace B	17	12	46.1	13.4	5.0	Fsh.	5	25	1919	Northport, Mich	Sandusky, Mich.
220214	.....	*St. p.	Grace Devers	116	116	112.3	26.2	4.2	Pas.	17	150	1920	Paducah, Ky	Paducah, Ky.
10997	.....	St. s.	Grace Dormer	65	48	70.9	17.5	5.7	Fer.	6	170	1868	Buffalo, N. Y	Buffalo, N. Y.
86475	.....	St. s.	Grace Thurston	52	35	58.9	18.0	6.7	Tow.	5	180	1899	Everett, Wash	Pt. Townsend, Wash.
206149	.....	St. s.	GRAEME STEWART	309	20	104.0	28.2	16.0	Frt.	17	1,320	1908	Manitowoc, Wis	Chicago, Ill.
209163	.....	St. s.	[13] Graham	40	11	66.4	16.2	7.4	Tow.	8	100	1891	Benton Harbor, Mich	Do.
200007	.....	St. s.	GRAND HAVEN	2,320	1,678	306.0	54.4	17.3	Pas.	37	4,000	1903	Toledo, Ohio	Milwaukee, Wis.
202711	.....	St. s.	[14] GRAND ISLAND	5,630	4,772	488.6	52.0	31.0	Frt.	30	1,200	1905	....do	Cleveland, Ohio.
207917	.....	St. s.	GRAND ISLAND	222	151	102.2	29.0	11.2	Fer.	4	250	1910	Buffalo, N. Y	Buffalo, N. Y.
85541	.....	St. p.	Grand Republic	1,760	1,308	282.6	41.6	13.1	Pas.	45	1,800	1878	Brooklyn, N. Y	New York, N. Y.
85607	.....	St. s.	[15] *Gratitude*	214	156	133.8	20.0	7.0	Pas.	19	260	1880	Philadelphia, Pa	Norfolk, Va.
209644	.....	*St. p.	Gray Eagle	42	42	101.0	21.3	3.9	Frt.	6	96	1912	Knoxville, Tenn	Chattanooga, Tenn.
218233	LRKV	St. s.	Gray Eagle	2,978	1,753	272.9	49.1	25.8	Frt.	49	1,600	1919	Aberdeen, Wash	Seattle, Wash.
85444	.....	St. s.	Grayling	17	8	54.0	13.5	5.0	Fsh.	6	50	1876	Buffalo, N. Y	Marquette, Mich.
86044	.....	St. s.	Grayling	15	7	44.0	12.0	4.5	Tow.	4	.....	1889	West Bay City, Mich	Wilmington, N. C.

[1] Formerly German st. s. Hagen.
[2] Formerly st. s. S. B. Barker.
[3] Formerly st. y. Fauzene.
[4] Formerly *st. p. Fort Bragg.
[5] Formerly st. s. J. J. Driscoll.
[6] Formerly *st. p. Wm. Garig.
† Composite.

[7] Formerly (a U. S. Monitor Chickasaw. (b barge Chickasaw.
[8] Formerly ga. s. Empress.
[9] Formerly st. p. Thomas Patten.
[10] Formerly st. s. Governor Irwin.
[11] Formerly st. p. Port Norris.
‡ Turbine.

[12] Formerly (a st. y. Aurora. (b st. s. Sabrina.
[13] Formerly st. s. Col. Graham.
[14] Formerly st. s. Eugene Zimmerman.
[15] Formerly st. s. (a Gratitude. (b Captain Miller.

MERCHANT STEAM VESSELS OF THE UNITED STATES—Continued.

Official No.	Signal letters.	Rig.	Name of vessel.	Gross tonnage.	Net tonnage.	Length.	Breadth.	Depth.	Service.	Crew.	Indicated horsepower.	When built.	Where built.	Home port (where permanent document issues).
						Feet.	*Feet.*	*Feet.*						
218223	LRKP	St. s.	Grayling	2,059	1,740	273.3	49.2	25.6	Frt.	46	1,600	1919	Aberdeen, Wash	Seattle, Wash.
204656	KWJL	St. s.	Grays Harbor	659	374	172.0	38.0	12.4	Frt.	20	500	1907	....do	San Francisco, Cal.
219827	LWFD	St. s.	Grebe	414	209	139.4	25.2	14.2	Frt.	28	500	1919	Savannah, Ga	New York, N. Y.
80491	KPSF	St. s.	GRECIAN ⊙	2,827	1,994	263.3	42.0	36.0	Pas.	52	2,800	1900	Wilmington, Del	Baltimore, Md.
141199	.....	St. s.	[1] Grecian	49	24	65.0	17.0	7.6	Tow.	6	175	1892	Philadelphia, Pa	Philadelphia, Pa.
219503	.....	St. s.	GREENE	294	164	146.3	20.2	10.9	Frt.	3	400	1920	Long Island City, N. Y.	New York, N. Y.
219892	LWHJ	St. s.	GREENLAND + ⊙	5,502	3,388	400.7	54.2	30.4	Frt.	44	3,000	1920	Chester, Pa	Philadelphia, Pa.
77529	.....	*St. p.	[2] Green River	78	78	130.0	25.3	4.5	Pas.	1	175	1902	Hastings, Minn	Evansville, Ind.
86228	.....	St. s.	Greensborough	223	126	117.5	21.5	6.8	Frt.	10	.....	1892	Baltimore, Md	Norfolk, Va.
85764	.....	St. s.	Greenville	30	15	61.7	15.0	6.1	Tow.	4	.....	1883	Brooklyn, N. Y	New York N. Y.
203139	.....	St. s.	Greenwich	70	48	62.6	20.5	8.0	Tow.	9	150	1906	Tottenville, N. Y	Do.
6997	.....	St. p.	[3] Greenwich	550	275	150.5	33.2	12.2	Frt.	6	500	1879	Boston, Mass	Do.
208359	.....	St. s.	GREENWICH	88	59	66.0	18.1	10.0	Tow.	7	500	1911	Camden, N. J	Philadelphia, Pa.
85921	KDJL	St. s.	Greenwood ⊙	195	144	114.0	31.0	9.0	Frt.	12	110	1886	San Francisco, Cal	San Francisco, Cal.
86445	.....	*St. p.	Greenwood	264	264	173.6	36.1	5.5	Pas.	24	235	1898	Parkersburg, W. Va	Cincinnati, Ohio.
200372	.....	St. s.	Greta	7	5	39.1	10.3	4.1	Pas.	1	.....	1903	Poughkeepsie, N. Y	Albany, N. Y.
204691	.....	*St. p.	Grey Eagle	154	141	109.6	20.5	4.8	Pas.	8	.....	1907	Salem, Oreg	Portland, Oreg.
85238	.....	St. s.	Greyhound	40	27	64.5	16.0	7.0	Tow.	9	180	1872	Philadelphia, Pa	Baltimore, Md.
86021	.....	St. p.	GREYHOUND	1,392	748	276.0	38.0	15.0	Pas.	50	1,824	1902	Wyandotte, Mich	Detroit, Mich.
207388	LBMC	St. y.	[4] Greyhound	103	70	140.0	13.5	8.7	Yct.	12	1,200	1910	New York, N. Y	New York, N. Y.
220706	.....	*St. p.	Greyhound	81	62	64.7	16.5	3.7	Pas.	2	140	1920	Kelso, Wash	Portland, Oreg.
220755	MBSH	St. s.	GRIFFDU ⊙	1,434	828	219.9	40.1	18.5	Frt.	25	1,400	.....	Seattle, Wash	Seattle, Wash.
86140	.....	St. s.	GRIFFIN	1,879	1,526	266.0	38.2	19.6	Frt.	22	900	1891	Cleveland, Ohio	Detroit, Mich.
107504	.....	St. s.	[5] Griswold	133	91	92.2	25.0	7.0	Pas.	5	200	1899	Albany, N. Y	New Haven, Conn.
92454	LJTP	St. s.	[6] GUANOCO +	2,308	1,403	274.0	40.2	23.2	Frt.	29	1,920	1892	Wyandotte, Mich	Philadelphia, Pa.
212946	LFGB	St. s.	[7] GUANTANAMO + ⊙	3,292	2,076	350.1	46.5	24.7	Frt.	46	500	1910	West Hartlepool, Eng	New York, N. Y.
203098	.....	St. s.	[8] GUARDIAN	492	334	128.4	25.2	12.6	Tow.	13	750	1906	Ferrysburg, Mich	Cleveland, Ohio.
208031	.....	St. s.	Guardian	124	84	100.4	20.0	10.0	Pol.	11	500	1896	Boston, Mass	Boston, Mass.
218770	LSMR	St. s.	Guardsman + ⊙	360	190	120.0	29.9	13.7	Tow.	20	1,000	1919	Solomons, Md	New London, Conn.
216079	LJVH	St. s.	GUARO ⊙	2,873	1,658	309.2	48.2	21.5	Frt.	34	1,600	1918	Wilmington Del	Wilmington, Del.
105879	.....	St. s.	[9] Guernsey +	37	18	56.2	17.3	6.3	Tow.	4	50	1880	Brooklyn, N. Y	New York, N. Y.
100424	.....	St. s.	[10] Guide	73	46	100.0	23.6	5.1	Pas.	6	64	1885	Oswego, N. Y	Elizabeth City, N. C.
15362	.....	St. s.	[11] Guiding Star	29	14	61.0	13.3	5.5	Tow.	3	75	1868	Philadelphia, Pa	New York, N. Y.
86490	.....	St. s.	Guiding Star	105	71	80.3	21.1	9.6	Tow.	5	225	1899	Noank, Conn	Do.
217555	LPTJ	St. s.	Guilford +	2,573	1,511	267.3	46.0	23.6	Frt.	41	1,400	1919	Baltimore, Md	Baltimore, Md.
218042	LRGS	St. s.	GUIMBA + ⊙	6,100	4,545	402.6	53.0	32.0	Ref.	50	2,800	1918	Oakland, Cal	San Francisco, Cal.
213099	LFHV	St. s.	GULFCOAST ⊙	5,188	3,202	383.0	51.2	30.1	Tnk.	38	2,025	1915	Camden, N. J	Port Arthur, Tex.
221003	MCJQ	St. s.	GULFKING + ⊙	6,560	4,098	419.5	56.4	33.3	Tnk.	37	3,300	1921	Baltimore, Md	Do.
216209	LKJQ	St. s.	GULFLAND ⊙	5,276	3,207	391.1	51.2	30.2	Tnk.	38	2,050	1918	Camden, N. J	Do.
212524	LDNR	St. s.	GULFLIGHT ⊙	5,188	3,202	383.0	51.2	30.1	Tnk.	37	2,150	1914	.....do	Do.
214827	LQSV	St. s.	GULFMAID ⊙	5,225	3,218	391.1	51.2	30.2	Tnk.	38	2,063	1917	.....do	Do.
210514	LCNR	St. s.	GULFOIL ⊙	5,158	3,202	383.0	51.2	30.1	Tnk.	39	2,100	1912	.....do	Do.
86656	KSFW	St. s.	GULFPORT ⊙	224	152	102.0	24.0	11.7	Tow.	16	500	1903	Philadelphia, Pa	New York, N. Y.
221702	.....	St. s.	GULFPORT	1,537	1,436	280.1	40.1	10.0	Frt.	14	800	1921	St. Louis, Mo	New Orleans, La.
221213	MCRQ	St. s.	GULFPRINCE + ⊙	6,560	4,098	419.5	56.4	33.3	Tnk.	37	3,300	1921	Baltimore, Md	Port Arthur, Tex.
217775	LQKM	St. s.	GULFQUEEN ⊙	6,795	4,904	419.5	56.5	31.7	Tnk.	40	2,633	1919	Camden, N. J	Do.
220575	MBFK	St. s.	GULFSTAR + ⊙	7,239	5,316	429.0	60.2	33.2	Tnk.	41	2,500	1920	Chester, Pa	Do.
212676	LDTH	St. s.	GULFSTREAM ⊙	5,188	3,202	383.0	51.2	30.1	Tnk.	29	2,500	1914	.....do	Do.
210453	LVGJ	St. s.	GULFTRADE + ⊙	6,859	4,918	429.3	59.2	31.4	Tnk.	41	2,800	1920	.....do	Do.
215404	LHPQ	St. s.	GULF OF MEXICO ⊙	7,807	4,867	467.6	62.7	32.0	Tnk.	45	3,000	1917	Camden, N. J	Do.
217073	LQWF	St. s.	GUNSTON HALL + ⊙	6,182	3,841	402.6	53.0	32.0	Frt.	52	2,800	1919	Alexandria, Va	Alexandria, Va.
86674	.....	*St. p.	Guntersville	204	204	140.0	28.0	4.0	Pas.	21	438	1903	Jeffersonville, Ind	Nashville, Tenn.
212259	.....	St. s.	Gurnet	65	46	58.6	18.0	6.3	Frt.	2	175	1914	Boothbay Harbor, Me	Portland, Me.
157508	.....	St. s.	[12] Gussie Brown	119	86	84.5	22.5	6.1	Pas.	11	300	1898	San Francisco, Cal	Seattle, Wash.
86575	.....	St. s.	Guy G. Major	174	118	96.7	28.3	9.9	Frt.	6	95	1901	Newburgh, N. Y	Do.
86617	.....	St. s.	Gwylan	43	29	56.5	17.3	6.0	Tow.	6	132	1902	Tacoma, Wash	Pt. Townsend, Wash.
93365	.....	St. s.	GWYNEDD	115	78	88.2	19.0	10.2	Tow.	5	325	1896	Philadelphia, Pa	Philadelphia, Pa.
86037	.....	St. s.	Gypsum	81	40	76.0	22.5	8.3	Frt.	5	.....	1889	Perth Amboy, N. J	New York, N. Y.
203583	KVQH	St. s.	GYPSUM KING +	581	331	151.9	29.6	18.2	Tow.	24	1,100	1906	Port Richmond, N. Y	Do.
			H.											
204870	.....	*St. p.	H. J	15	15	45.7	14.7	3.0	Tow.	3	.....	1907	Plaquemine, La	Morgan City, La.
221166	.....	St. p.	H. J. W	29	29	73.5	15.5	3.6	Tow.	2	38	1921	Jefferson City, Mo	St. Louis, Mo.
95220	.....	St. s.	H. Chapel	23	11	54.2	15.6	5.8	Mso.	4	90	1873	Philadelphia, Pa	New York, N. Y.
205145	.....	St. s.	H. DAILKE	620	409	152.0	34.0	10.6	Mso.	9	450	1908	Manitowoc, Wis	Detroit, Mich.
205585	.....	St. s.	[13] H. EWIG	55	37	68.5	15.7	7.8	Fsh.	5	75	1908	Ferrysburg, Mich	Milwaukee, Wis.
96006	.....	St. s.	H. Houghten +	210	151	126.0	27.0	8.2	Frt.	11	250	1889	West Bay City, Mich	Detroit, Mich.
130426	.....	St. s.	[14] H. A. Baxter	87	43	82.2	19.5	9.5	Tow.	6	300	1889	Milford, Del	New York, N. Y.

[1] Formerly st. s. Lillie M. Graham.
[2] Formerly st. p. {a J. J. Hill. b Louisiana.
[3] Formerly st. p. D. D. Kelley.
[4] Formerly st. y. {a Vitesse. b Skipaki.
[5] Formerly st. s. Alice May.
[6] Formerly st. s. Mahoning.
[7] Formerly {a British st. s. Registan. b Cuban st. s. Guantanamo.
[8] Formerly st. s. Chase S. Osborn.
[9] Formerly st. s. {a Alice. b N. Y. Cent'l Ltg. Co. No. 7. c New York Central No. 7. d Alice.
[10] Formerly st. y. Aida.
[11] Formerly st. s. La Fayette Markle.
[12] Formerly st. s. Dawson City.
[13] Formerly st. s. Herbert.
[14] Formerly st. s. Nath'l P. Dolane.

MERCHANT STEAM VESSELS OF THE UNITED STATES—Continued.

Official No.	Signal letters.	Rig.	Name of vessel.	Gross tonnage.	Net tonnage	Length.	Breadth.	Depth.	Service.	Crew.	Indicated horsepower.	When built.	Where built.	Home port (where permanent document issues).
						Feet.	*Feet.*	*Feet.*						
96459	.....	St. s.	H. A. Meldrum	68	47	71.0	20.3	7.6	Tow.	4	300	1899	Buffalo, N. Y.	Duluth, Minn.
120825	.....	*St. p.	[1] H. B. Hulings	53	53	129.0	19.0	3.0	Tow.	1	400	1891	Madison, Ind.	Pittsburgh, Pa.
206030	.....	St. s.	H. B. KENNEDY	499	216	179.2	28.1	11.3	Pas.	15	2,000	1909	Portland, Oreg.	Seattle, Wash.
216542	LMDC	St. s.	H. B. Lovejoy	1,067	768	202.0	40.1	16.2	Frt.	24	600	1918	Seattle, Wash.	Do.
96477	.....	St. p.	H. B. PLANT	189	70	125.5	21.7	7.4	Pas.	22	440	1890	Jacksonville, Fla.	Tampa, Fla.
96030	.....	St. s.	H. B. Rawson	54	37	71.0	17.6	7.0	Tow.	4	275	1889	Tottenville, N. Y.	New York, N. Y.
136772	KPMJ	St. s.	H. C. CADMUS	413	209	136.0	26.1	15.5	Tow.	14	1,000	1899	Camden, N. J.	Do.
214615	LGNV	St. s.	H. C. FOLGER ⊙	7,086	4,389	435.0	56.0	32.0	Tnk.	38	2,600	1916	San Francisco, Cal.	Philadelphia, Pa.
126376	KDLB	St. s.	[2] H. C. Rowe & Co	500	340	144.8	28.4	10.0	Oys.	12	500	1886	Port Jefferson, N. Y.	New Haven, Conn.
215502	.....	St. s.	H. C. Ruding	152	103	84.8	28.7	8.5	Frt.	7	300	1917	West New Brighton, N. Y.	New York, N. Y.
201238	.....	St. s.	H. C. Scott	59	37	76.0	16.5	4 6	Tow.	4	30	1904	Omro, Wis.	Milwaukee, Wis.
206912	.....	St. s.	H. C. Splane	34	23	47.6	15.5	6.7	Tow.	2	80	1909	Boston, Mass.	Boston, Mass.
207440	.....	St. s.	H. C. Wild	46	31	66.8	16.4	8.5	Tow.	8	300	1910	Chicago, Ill.	Chicago, Ill.
96335	.....	St. s.	H. D. Mould	49	33	67.0	18.0	7.0	Tow.	4	.....	1896	Athens, N. Y.	Albany, N. Y.
96235	.....	*St. p.	[3] H. D. Munson	149	149	120.5	22.2	4.0	Frt.	2	.....	1893	Marietta, Ohio.	St. Louis, Mo.
219132	.....	*St. p.	H. D. WILLIAMS	364	290	147.5	33.4	5.2	Tow.	16	750	1919	Ambridge, Pa.	Pittsburgh, Pa.
96223	.....	St. s.	H. E. Hamlin	43	21	71.1	17.7	6.3	Fsh.	17	120	1893	Bath, Me.	Newport, R. I.
96475	.....	*St. p.	H. E. Wright	583	536	182 1	37 6	6.5	Frt.	14	180	1899	Stockton, Cal.	San Francisco, Cal.
212719	LDVH	St. s.	[4] H. F. ALEXANDER ✚⊙	8,357	3,708	500.1	63.1	20.8	Pas.	217	25,000	1914	Philadelphia, Pa.	Tacoma, Wash.
95803	KCMV	St. s.	*H. F. Dimock*	2,625	1,786	271.8	41.6	19.2	Frt.	44	2,000	1884	.....do.....	Boston, Mass.
219017	LTDV	St. s.	H. F. MORSE ✚⊙	6,054	3,715	402.6	52.2	32.0	Frt.	43	2,800	1919	Alexandria, Va.	New York, N. Y.
213631	.....	St. s.	H. G. BECK	23	15	51.4	13.2	5.2	Fsh.	5	60	1915	Buffalo, N. Y.	Buffalo, N. Y.
218345	.....	*St. p.	H. G. Hill	302	230	165.0	30.0	4.8	Pas.	26	250	1919	Paducah, Ky	Nashville, Tenn.
212746	.....	St. s.	H. G. SMITH	20	12	48.0	13.0	6 5	Tow.	1	40	1914	Buffalo, N. Y.	Cleveland, Ohio.
95168	.....	St. s.	*H. G. Tisdale*	81	40	94.0	18.3	8.7	Tow.	6	.....	1872	Philadelphia, Pa.	Albany, N. Y.
213168	.....	St. s.	H. H. Colle	76	44	78.5	22.5	9.3	Tow.	6	350	1915	Pascagoula, Miss.	New Orleans, La.
95623	.....	St. s.	H. H. Newkirk	27	18	47.0	14.4	6.4	Tow.	3	75	1880	Poughkeepsie, N. Y.	New York, N. Y.
220605	.....	St. s.	H. H. PORTER	8,262	6,436	580.0	60.2	27.8	Frt.	35	2,300	1920	Lorain, Ohio.	Cleveland, Ohio.
214066	LGBH	St. s.	H. H. ROGERS ⊙	10,050	7,716	500.0	68.0	27.0	Tnk.	48	3,000	1916	Newport News, Va.	New York, N. Y.
201241	.....	*St. p.	[5] H. H. Wiggin	68	68	95.0	20.0	3.4	Tow.	8	140	1904	Franklin, La.	Morgan City, La.
216456	LKVT	St. s.	H. M. FLAGLER ✚⊙	8,207	6,183	461.6	60.0	27.6	Tnk.	48	2,600	1918	Newport News, Va.	New York, N. Y.
221784	MDHJ	St. s.	H. M. STOREY ⊙	9,838	6,007	500.0	68.2	30.0	Tnk.	43	4,000	1921	Alameda, Cal.	San Francisco, Cal.
96039	KUCD	St. s.	*H. M. Whitney* ✚⊙	2,654	1,011	271.8	43.0	19.2	Frt.	27	2,800	1890	Philadelphia, Pa.	New York, N. Y.
214604	.....	*St. p.	H. O. PENICK	169	169	115.2	28.0	7.2	Fer.	5	200	1910	Jeffersonville, Ind.	New Orleans, La.
203980	.....	St. s.	H. P. MCINTOSH ✚	6,294	4,910	520.0	54.0	26.2	Frt.	29	2,000	1907	West Bay City, Mich.	Cleveland, Ohio.
208323	.....	*St. p.	H. S. Chamberlain	99	99	135.5	25 5	3.5	Tow.	10	250	1911	Jeffersonville, Ind.	Chattanooga, Tenn.
95831	.....	St. s.	H. S. Lockwood	52	26	69.0	20.5	6.0	Oys.	6	.....	1884	South Norwalk, Conn.	New York, N. Y.
95942	.....	St. s.	H. S. Nichols	77	34	74.6	20.0	9.1	Tow.	5	.....	1888	Athens, N. Y.	Gloucester, Mass.
211457	.....	St. s.	H. W. Carter	34	23	62.0	11.4	6.2	Tow.	4	75	1913	Oshkosh, Wis.	Milwaukee, Wis.
215058	.....	St. s.	H. Van Ells	54	37	60.0	16.2	7.5	Frt.	1	200	1917	Manitowoc, Wis.	Do.
96029	.....	St. p.	Haarlaem	382	298	123.5	31.2	10.5	Fer.	5	348	1889	Greenpoint, N. Y.	New York, N. Y.
11653	.....	St. s.	Hackensack	124	85	90.0	22.5	7.8	Frt.	6	100	1863	Belleville, N. J.	Baltimore, Md.
203563	.....	St. s.	[6] HACKENSACK	1,310	890	188.5	45.1	16.5	Fer.	7	1,600	1906	Wilmington, Del.	Newark, N. J.
218631	L8FK	St. s.	HADDON ✚⊙	3,545	2,174	324.0	46.2	25.0	Frt.	37	1,500	1919	Newark, N. J.	Do.
222114	.....	St. s.	HADDONFIELD	796	541	160.3	38.0	13.1	Fer.	7	600	1922	Chester, Pa.	Philadelphia, Pa.
220152	.....	St. s.	HADDON HEIGHTS	773	525	158.9	35.1	14.8	Fer.	8	900	1920	Wilmington, Del.	Do.
219063	LTGV	St. s.	HADNOT ✚⊙	6,413	4,608	416.9	56.2	31.0	Tnk.	46	2,600	1919	Quincy, Mass.	Boston, Mass.
219287	LTVM	St. s.	HAGAN ✚⊙	6,413	4,608	416.9	56.2	31.0	Tnk.	42	2,600	1919	.....do.....	Do.
219418	LVFB	St. s.	HAGOOD ✚⊙	6,972	4,293	435.6	56.2	31.7	Tnk.	46	2,600	1919	Sparrows Point, Md.	Baltimore, Md.
219890	LWHG	St. s.	HAHATONKA ✚⊙	6,972	4,293	435.6	56.2	31.7	Tnk.	47	2,600	1920	.....do.....	Do.
220242	LWSR	St. s.	HAHIRA ✚⊙	7,235	4,476	435.6	56.2	33.6	Tnk.	47	2,600	1920	.....do.....	Do.
200700	.....	St. s.	Halnesport	67	46	72.0	18.4	8.0	Tow.	7	120	1904	Madison, Md.	Philadelphia, Pa.
219059	LVSD	St. s.	[7] HAITI ⊙	2,606	1,612	251.0	43.6	20.2	Frt.	33	1,500	1920	Duluth, Minn.	New York, N. Y.
220521	MBHS	St. s.	HALO ✚⊙	7,257	4,485	435.0	56.0	32.0	Tnk.	45	3,100	1920	Alameda, Cal.	San Francisco, Cal.
215998	LJRB	St. s.	Halco ✚	970	552	211.9	42.0	14.0	Frt.	21	650	1917	Fairhaven, Cal.	Do.
140095	.....	St. s.	[8] Haleyon	89	44	109.3	10.5	8.0	Pas.	5	200	1875	Brooklyn, N. Y.	New York, N. Y.
203073	KWBF	St. y.	HALCYON ⊙	101	109	125.5	18.3	11.1	Yot.	13	.....	1907	New York, N. Y.	Newport, R. I.
96583	.....	*St. p.	Hale	53	47	94.6	20.4	3.4	Pas.	9	.....	1901	Harvey, La.	New Orleans, La.
219333	LVBK	St. s.	HALEAKALA ✚⊙	5,958	4,512	410.5	54.3	27.2	Frt.	55	2,800	1919	Long Beach, Cal.	Los Angeles, Cal.
220194	LWRT	St. s.	HALF MOON ⊙	5,073	3,484	400.5	54.2	30.4	Frt.	53	2,800	1920	Newburgh, N. Y.	New York, N. Y.
220585	MBKJ	St. s.	HALSEY ✚⊙	7,225	4,461	435.0	56.0	32.0	Tnk.	44	3,100	1920	Alameda, Cal.	San Francisco, Cal.
220675	MBPV	St. s.	HALWAY ✚⊙	7,216	4,452	435.0	56.0	32.0	Tnk.	44	3,100	1920	.....do.....	Do.
221302	MCTH	St. s.	HAMBRO ✚⊙	6,000	4,255	435.0	56.2	33.5	Tnk.	44	3,100	1921	.....do.....	Do.
221358	MOVG	St. s.	HAMER ✚⊙	6,000	4,250	435.0	56.2	33.5	Tnk.	32	31,000	1021	.....do.....	Do.
96439	KNWT	St. s.	HAMILTON ✚⊙	3,723	2,430	351.8	42.0	17.0	Pas.	44	3,500	1899	Chester, Pa.	Norfolk, Va.
200582	.....	St. s.	Hamilton	94	43	74.0	17.2	8.2	Tow.	9	200	1904	Baltimore, Md.	Baltimore, Md.
96171	.....	St. s.	Hamilton A. Mathes ⊙	48	24	62.0	17.8	7.3	Tow.	4	.....	1892	Boston, Mass.	Boston, Mass.
221460	MCWT	St. s.	HAMMAC ✚⊙	6,900	4,248	435.0	56.2	33.5	Tnk.	33	3,100	1921	San Francisco, Cal.	San Francisco, Cal.
203719	.....	St. s.	HAMMONTON	764	519	141.0	38.1	13.2	Fer.	7	1,000	1906	Camden, N. J.	Philadelphia, Pa.
211888	LDJB	St. s.	HAMPDEN ⊙	4,725	2,779	369.0	50.1	28.0	Frt.	32	2,100	1914	.....do.....	New York, N. Y.
202001	.....	St. s.	[9] Hampton	48	17	63.0	19.3	8.2	Tow.	7	150	1905	Turkey Island, Va.	Philadelphia, Pa.
96321	.....	St. s.	HAMPTON ROADS ⊙	450	268	150.0	25.0	12.0	Pas.	12	750	1896	Wilmington, Del.	Norfolk, Va.

[1] Formerly *st. p. Fulton.

[2] Formerly st. s. {a City of Bridgeport. b Rosalie.

[3] Formerly st. s. {a *St. p. H. D. Munson. b U. S. Eng. Search.

[4] Formerly st. s. {a Great Northern. b Columbia.

[5] Formerly *st. p. Grady.

[6] Formerly *st. s. Hempstead.

[7] Formerly st. s. Great Falls.

[8] Formerly {a sch. Lookout. b U. S. Fish Commission sch. Alcyon.

[9] Formerly st. s. Mary Lee.

MERCHANT **STEAM** VESSELS OF THE UNITED STATES—Continued.

Official No.	Signal letters.	Rig.	Name of vessel.	Gross tonnage.	Net tonnage.	Length.	Breadth.	Depth.	Service.	Crew.	Indicated horsepower.	When built.	Where built.	Home port (where permanent document issues).
						Feet.	*Feet.*	*Feet.*						
220925	MCFT	St. s.	HAMPTON ROADS	7,641	4,677	431.0	59.2	33.4	Tnk.	48	2,750	1920	Baltimore, Md.	Baltimore, Md.
219355	LVCH	St. s.	HANCOCK COUNTY	2,606	1,012	251.0	43.6	20.1	Frt.	36	1,500	1919	Wyandotte, Mich.	New Orleans, La.
220930	MCGD	St. s.	HANLEY	7,583	4,825	440.0	56.0	35.2	Frt.	46	3,100	1920	San Francisco, Cal.	San Francisco, Cal.
90428		*St. p.	Hannah	1,130	588	222.8	42.0	6.2	Pas.	50	1,000	1898	Unalaska, Alaska	St. Michael, Alaska.
96542		St. s.	Hannah A. Lennen	136	88	125.0	22.0	9.0	Fsh.	23	250	1901	Pocomoke City, Md.	Reedville, Va.
220769	MBST	St. s.	HANNAWA	7,582	4,826	440.0	56.0	35.2	Frt.	45	3,100	1920	San Francisco, Cal.	San Francisco, Cal.
219098	LTHW	St. s.	HANOVER	5,810	3,567	434.3	57.7	27.2	Frt.	47	2,800	1919	Chester, Pa.	Philadelphia, Pa.
95705		St. s.	Hanson H. Keys	28	14	59.5	14.5	6.3	Pas.	4		1883	Baltimore, Md.	Baltimore, Md.
155330		St. s.	[1] Happy	19	13	52.3	13.8	5.2	Frt.	2		1898	Athens, N. Y.	New York, N. Y.
202666		St. y.	Happy Days	43	40	65.0	12.8	3.8	Yot.	5		1905	Croton, N. Y.	Georgetown, S. C.
202244		St. s.	Happy Home	14	9	42.5	14.0	3.0	Mse.	2		1905	Raber, Mich.	Marquette, Mich.
211160		St. s.	Harbinger	33	21	50.0	18.0	3.6	Pld.	5	25	1913	Erie, Pa.	Erie, Pa.
96652		*St. p.	Harbor Belle	140	122	98.8	20.5	4.5	Tow.	5	253	1902	Aberdeen, Wash.	Seattle, Wash.
214120		St. s.	Harbor Master	44	30	54.5	21.2	6.5	Fer.	1	100	1916	Detroit, Mich.	Detroit, Mich.
207397		*St. p.	Harbor Queen	126	70	80.2	20.9	4.8	Tow.	4	125	1910	Aberdeen, Wash.	Seattle, Wash.
219088		St. s.	Harby	200	189	113.2	22.7	8.1	Frt.	7	250	1919	Elizabeth City, N. C.	Norfolk, Va.
212281		St. s.	Hardtack	19	13	57.5	12.0	5.2	Tow.	1	100	1914	Portland, Oreg.	Portland, Oreg.
130850		*St. p.	[2] Hardwood	80	80	102.0	23.0	4.0	Pas.	8		1900	Lyons, Iowa	St. Louis, Mo.
135490		St. s.	[3] *Harford*	59	29	73.5	18.0	7.6	Tow.	5		1881	Camden, N. J.	Philadelphia, Pa.
217228	LNTC	St. s.	Harish	2,551	1,528	267.3	46.0	23.6	Frt.	40	1,500	1918	Jacksonville, Fla.	Jacksonville, Fla.
96019		St. s.	Harlem River	28	17	53.9	13.2	5.8	Tow.	4		1889	Brooklyn, N. Y.	New York, N. Y.
212250		St. s.	[4] Harlem River No. 1	80	58	64.3	21.5	8.8	Tow.	8	300	1911	Tottenville, N. Y.	Do.
96352		St. s.	Harlem River No. 2	49	33	62.6	16.7	7.4	Tow.	4	400	1896	New York, N. Y.	Do.
96540		St. s.	Harlem River No. 3	63	43	67.3	16.5	7.8	Tow.	4		1901	....do	Do.
140490		St. s.	[5] Harlem River No. 4	57	39	65.6	17.4	7.7	Tow.	4		1881	Lyndhurst, N. J.	Do.
150537		St. s.	[6] Harlow	575	482	193.7	35.0	10.6	Frt.	10	536	1891	Green Bay, Wis.	Detroit, Mich.
95988	KRJL	St. s.	Harold	186	93	106.3	24.2	12.5	Tow.	9	600	1889	New London, Conn.	New London, Conn.
96205		St. s.	Harold	19	9	51.9	13.4	4.6	Tow.	2		1895	Brunswick, Mo.	Portland, Me.
215769		St. s.	Harold	16	11	41.3	12.2	6.0	Tow.	3	150	1917	Tonawanda, N. Y.	Buffalo, N. Y.
96677		St. s.	Harold C	27	18	45.4	14.0	5.6	Tow.	3	75	1903	Ballard, Wash.	Seattle, Wash.
215152	LHGC	St. s.	HAROLD WALKER	6,353	3,925	430.0	58.2	33.3	Tnk.	39	1,000	1917	Philadelphia, Pa.	Los Angeles, Cal.
96635		St. s.	HAROLD B. NYE	3,851	2,735	380.0	50.0	28.0	Frt.	28	1,450	1902	Lorain, Ohio	Cleveland, Ohio.
91377		St. s.	[7] Harold J. Reichert	50	25	70.6	17.5	7.4	Tow.	5	150	1881	Brooklyn, N. Y.	New York, N. Y.
95695		St. s.	[8] Harriet	57	39	61.5	17.8	8.8	Frt.	1		1882	Greenpoint, N. Y.	Albany, N. Y.
80501		St. s.	[9] Harriet	56	38	67.8	16.5	7.5	Tow.	6	207	1875	Boston, Mass.	New London, Conn.
96089		St. s.	HARRIET	55	29	63.0	18.0	7.6	Pas.	6	150	1903	Wilmington, Del.	Wilmington, Del.
130694		St. s.	[10] Harriet	30	20	58.0	12.9	5.4	Frt.	5		1895	Middletown, Conn.	Baltimore, Md.
203604		*St. p.	Harriet	87	87	106.0	25.5	4.0	Tow.	5	175	1906	Wabasha, Minn.	Chicago, Ill.
212412		St. s.	Harriet O	35	24	60.0	18.6	6.1	Fsh.	6	90	1914	Erie, Pa	Cleveland, Ohio.
96505		St. s.	HARRISBURG	225	93	88.0	22.0	12.2	Tow.	5	650	1900	Wilmington, Del.	New York, N. Y.
90187		St. s.	Harry	49	32	73.5	17.8	7.8	Tow.	5		1892	Rondout, N. Y.	Albany, N. Y.
202960		St. s.	HARRY COULBY	6,495	4,939	549.0	56.1	32.0	Frt.	25	1,900	1906	Wyandotte, Mich.	Oswego, N. Y.
213004		St. s.	Harry Davis	96	45	99.8	22.0	6.4	Frt.	5	150	1915	Milford, Del.	Wilmington, Del.
210590	LCPM	St. s.	[11] HARRY FARNUM	3,098	2,364	304.0	44.2	24.7	Tnk.	26	1,200	1912	Toledo, Ohio	New York, N. Y.
96480		St. s.	Harry Greenwood	27	18	67.0	14.3	5.7	Pas.	4		1900	Scranton, Miss.	Gulfport, Miss.
90302		St. s.	Harry Lee	34	23	74.8	18.0	5.0	Pas.	6		1894	St. Marys, Ga.	Jacksonville, Fla.
214005		*St. p.	HARRY LEE	343	343	175.5	30.0	6.7	Pas.	23	360	1915	St. Louis, Mo.	Memphis, Tenn.
218157	LRHP	St. s.	[12] HARRY LUCKENBACH	8,713	5,489	448.9	60.2	28.2	Frt.	51	5,000	1919	Chester, Pa.	New York, N. Y.
126958		St. s.	[13] Harry Nichols	40	27	54.2	15.2	7.9	Tow.	4		1893	New Baltimore, N. Y.	Do.
96228		*St. p.	Harry No. 2	48	48	93.0	16.5	3.2	Tow.	3	248	1893	Pittsburgh, Pa.	Pittsburgh, Pa.
207361		St. s.	HARRY YATES	6,077	4,927	504.0	56.0	26.0	Frt.	22	1,500	1910	St. Clair, Mich.	Buffalo, N. Y.
145535		St. p.	[14] *Harry B. James*	896	548	175.0	36.6	13.3	Frt.	7	000	1890	Wilmington, Del.	New York, N. Y.
90394		St. s.	Harry C. Lydon	67	19	69.0	18.5	7.2	Tow.	8	450	1898	Benton Harbor, Mich.	Chicago, Ill.
218875	LSRM	St. s.	Harry G. Lytle	260	135	121.3	28.8	12.5	Tow.	15	750	1919	Sharptown, Md.	New York, N. Y.
221118		St. s.	Harry K. Fooks	180	44	118.5	21.9	9.9	Fsh.	15	500	1921	Milford, Del.	Cape Charles, Va.
215092		St. s.	HARRY L. BLOCK	73	50	83.6	19.0	8.0	Frt.	4	250	1917	Dubuque, Iowa	St. Louis, Mo.
90163		St. s.	*Harry M. Wall*	60	30	65.4	16.0	7.7	Tow.	4		1892	Philadelphia, Pa.	Philadelphia, Pa.
218201		St. s.	[15] Harry R. Conners	98	43	81.4	21.3	9.9	Tow.	5	250	1919	Greenport, N. Y.	New York, N. Y.
157696		St. s.	[16] HARRY R. JONES	5,315	4,160	448.0	52.0	2.50	Pas.	24	1,800	1903	West Superior, Wis.	Cleveland, Ohio.
95727		St. s.	[17] *Harry R. Wheeler*	70	35	77.2	18.0	8.4	Tow.	5	250	1882	Camden, N. J.	New York, N. Y.
145620		St. s.	[18] Harry R. Wheeler	49	24	63.8	17.3	7.6	Tow.	5		1892	Jersey City, N. J.	Do.
204987		St. s.	[19] HARRY W. CROFT	6,223	4,865	514.0	58.0	25.6	Frt.	25	200	1908	Toledo, Ohio	Cleveland, Ohio.
95735		St. s.	Harsimus	112	60	85.0	20.5	9.8	Tow.	0	200	1882	South Amboy, N. J.	New York, N. Y.
90472		St. s.	HARTFORD	1,488	1,012	243.3	45.7	12.5	Pas.	67	1,000	1899	Baltimore, Md.	Hartford, Conn.
219410	LVDP	St. s.	HARTFORD	5,703	3,504	409.6	54.4	27.4	Frt.	44	2,500	1919	Groton, Conn	New London, Conn.
208000		St. s.	Harts Island	66	45	66.7	17.0	7.4	Pas.	6	175	1910	West New Brighton, N. Y.	New York, N. Y.
214638	LGPF	St. s.	Hartwood	946	545	199.3	42.0	14.1	Pas.	22	650	1916	Hoquiam, Wash.	San Francisco, Cal.

[1] Formerly st. s. {a O. V. Sage. b Tom & Joe.
[2] Formerly *st. p. Neptune.
[3] Formerly st. s. Edwin D. Hartley.
[4] Formerly st. s. {a Thomas F. O'Brien. b Gustav Ackerman.
[5] Formerly st. s. Lyndhurst.
[6] Formerly st. s. Preston.
[7] Formerly st. s. {a Maggie Morgan. b Arrow.
[8] Formerly st. s. Henry Preston, sr.
[9] Formerly st. s. William Woolley.
[10] Formerly st. y. Hannah.
[11] Formerly st. s. George E. Warren.
[12] Formerly st. s. Sol Navis.
[13] Formerly st. s. C. D. Meneely.
[14] Formerly st. p. Texas.
[15] Formerly st. s. Ethel W. Powell.
[16] Formerly st. s. D. G. Kerr.
[17] Formerly st. s. {a U. S. N. D. Chickasaw. b Hercules. c Rose Reichert.
[18] Formerly st. s. Theresa Verdon.
[19] Formerly st. s. Fred G. Hartwell.

Merchant STEAM Vessels of the United States—Continued.

Official No.	Signal letters.	Rig.	Name of vessel.	Gross tonnage.	Net tonnage.	Length.	Breadth.	Depth.	Service.	Crew.	Indicated horsepower.	When built.	Where built.	Home port (where permanent document issues).
						Feet.	*Feet.*	*Feet.*						
96507	.....	St. s.	HARVARD.....	4,505	3,435	401.0	50.2	29.5	Frt.	25	1,800	1900	Wyandotte, Mich.....	Duluth, Minn.
204372	KWGD	St. s.	HARVARD..... ⊙	3,825	2,052	376.0	61.3	20.2	Pas.	133	10,000	1906	Chester, Pa.....	Los Angeles, Cal.
204745	.....	St. s.	HARVARD.....	75	51	71.6	17.0	8.0	Frt.	6	325	1907	Buffalo, N. Y.....	Buffalo, N. Y.
96489	.....	*St. p.	Harvest Queen.....	585	511	187.0	30.8	9.0	Pas.	28	.....	1900	Portland, Oreg.....	Portland, Oreg.
210341	.....	*St. p.	Harvester.....	638	402	152.0	30.2	6.8	Frt.	14	100	1912	Stanwood, Wash.....	Seattle, Wash.
220700	MBQT	St. s.	HARVESTER..... ⊙	6,727	5,114	416.8	58.1	31.1	Tnk.	31	3,000	1920	Bath, Me.....	New York, N. Y.
208243	.....	St. s.	HARVEY.....	81	55	70.6	16.2	8.5	Fsh.	5	200	1910	Ferrysburg, Mich....	Chicago, Ill.
96240	.....	St. s.	Harvey Watson.....	33	22	56.6	13.9	6.2	Fsh.	5	.....	1893	Saugatuck, Mich.....	Milwaukee, Wis.
202977	.....	St. s.	HARVEY D. GOULDER..	6,617	5,219	525.0	65.0	31.0	Frt.	38	1,700	1906	Lorain, Ohio.....	Cleveland, Ohio.
96201	LGBV	St. s.	HARVEY H. BROWN..✚	2,073	1,874	351.1	40.8	21.6	Frt.	28	1,400	1894	Wyandotte, Mich.....	Boston, Mass.
205072	.....	St. s.	[1]HARVEY H. BROWN.✚⊙	6,634	4,927	532.0	58.3	31.6	Frt.	24	1,800	1908	Ecorse, Mich.....	Cleveland, Ohio.
96166	.....	St. s.	Harvey J. Kendall.....	398	264	141.7	30.9	9.2	Frt.	10	375	1892	Marine City, Mich.....	Ogdensburg, N. Y.
200775	.....	St. s.	Haskell.....	24	7	59.6	12.0	4.8	Tow.	7	75	1894	Madisonville, La.....	New Orleans, La.
219495	LVJC	St. s.	HASLEHURST.....✚⊙	3,543	2,174	321.0	40.2	25.0	Frt.	37	1,500	1919	Newark, N. J.....	Newark, N. J.
96440	.....	*St. p.	Hassalo.....	561	503	181.3	36.3	8.4	Pas.	28	.....	1899	Portland, Oreg.....	Portland, Oreg.
207708	.....	St. s.	†Hassayampa.....	64	25	69.0	18 0	7.9	Tow.	3	.....	1910	Sault Ste. Marie, Mich...	Duluth, Minn.
220651	MBJK	St. s.	HASTINGS.....✚⊙	5,401	3,364	400.7	51.2	30.2	Frt.	45	3,000	1920	Pensacola, Fla.....	Pensacola, Fla.
219545	LVMJ	St. s.	Hastnal..... ⊙	1,111	958	198.5	36.5	20.0	Tnk.	26	.....	1919	Yonkers, N. Y.....	Port Arthur, N. Y.
218704	LSMH	St. s.	HATCHIE.....✚⊙	5,989	4,431	402.5	53.0	32.0	Frt.	43	2,800	1919	Oakland, Cal.....	San Francisco, Cal.
218977	LTCF	St. s.	HATHAWAY.....✚⊙	5,991	4,414	402.5	53.0	32.0	Frt.	40	2,800	1919	.....do.....	Do.
96334	.....	St. s.	Hatteras.....	296	189	131.3	21.2	8.5	Frt.	11	100	1896	Eddyville, N. Y.....	New York, N. Y.
215865	LJMC	St. s.	HATTERAS.....✚⊙	4,010	3,830	376.4	52.3	27.0	Frt.	62	2,000	1917	Sparrows Point, Md. ...	Baltimore, Md.
96044	.....	St. s.	Hattie.....	21	10	51.0	13.9	5.7	Fsh.	16	.....	1880	Noank, Conn.....	Gloucester, Mass.
93353	.....	St. s.	[2]Hattie Bell.....	27	19	60.8	14.7	4.7	Frt.	3	.....	1902	Bridgeport, Conn.....	New York, N. Y.
141710	KQVF	St. s.	[3]HATTIE LUCKENBACH✚⊙	4,610	3,407	331.5	47.0	25.0	Frt.	34	1,600	1901	Sparrows Point, Md.....	Do.
95760	.....	St. s.	Hattie Lloyd.....	34	28	68.0	12.3	4.4	Fer.	3	.....	1883	Duluth, Minn.....	Duluth, Minn.
96038	.....	St. s.	Hattie Thomas.....	56	38	87.0	21.7	5.8	Tow.	4	40	1890	New Haven, Conn.....	New York, N. Y.
2958	.....	St. s.	[4]Hattie L. Aldrich.....	45	22	62.0	17.8	7.2	Tow.	5	200	1875	Brooklyn, N. Y.....	Do.
219673	.....	St. s.	Hauler..... ✚	181	123	94.2	25.0	13.2	Tow.	11	450	1919	Nyack, N. Y.....	Do.
8449	.....	St. s.	[5]Haven.....	930	632	175.6	34.7	10.4	Frt.	17	700	1857	Brooklyn, N. Y.....	Do.
95852	.....	St. s.	*Haven Belle*.....	137	113	114.5	23.2	5.0	Pas.	7	79	1883	Philadelphia, Pa.....	Norfolk, Va.
217239	LNTR	St. s.	Haverhill..... ✚	2,551	1,528	237.3	40.0	23.6	Frt.	41	1,400	1918	Newington, N. H	Portland, Me.
219725	LVWJ	St. s.	HAVILAH.....✚⊙	6,015	3,715	402.5	53.0	32.0	Frt.	41	2,800	1920	Oakland, Cal.....	San Francisco, Cal.
96534	KQMW	St. s.	HAWAIIAN..... ⊙	5,671	3,557	400.8	51.1	30.3	Frt.	40	5,000	1900	Chester, Pa.....	New York, N. Y.
219924	LWJC	St. s.	HAWARDEN.....✚⊙	6,012	3,745	402.5	53.0	32.0	Frt.	41	2,800	1920	Oakland, Cal.....	San Francisco, Cal.
213500	.....	St. s.	Hawk.....	87	78	60.0	26.0	5.6	Frt.	3	30	1915	Oshkosh, Wis.....	Milwaukee, Wis.
220101	LWPQ	St. s.	Hawk..... ✚	187	101	88.0	25.5	13.0	Tow.	6	450	1920	Jacksonville, Fla.....	Jacksonville, Fla.
220149	LWQV	St. s.	HAWK.....	113	23	93.2	17.0	10.5	Fsh.	11	50	1931	Christiania, Norway	San Francisco, Cal.
220088	LWPM	St. s.	HAXTUM.....✚⊙	6,011	3,740	402.5	53.0	32.0	Frt.	45	2,800	1920	Oakland, Cal.....	Do.
220255	LWTJ	St. s.	HAYDEN.....✚⊙	6,012	3,740	402.5	53.0	32.0	Frt.	41	2,800	1920	.....do.....	Do.
220111	MBDW	St. s.	HAYMON.....✚⊙	6,012	3,716	402.5	53.0	32.0	Frt.	41	2,800	1920	.....do.....	Do.
220502	MBHL	St. s.	HAYNIE.....✚⊙	6,037	3,754	402.5	53.0	32.0	Frt.	41	2,800	1920	.....do.....	Do.
96332	.....	St. s.	Hazel.....	92	71	86.9	17.7	6.4	Pas.	6	100	1896	Harbor Springs, Mich....	Milwaukee, Wis.
130487	.....	St. s.	[6]Hazel.....	79	38	77.6	15.0	7.1	Frt.	5	50	1880	Poughkeepsie, N. Y.....	Duluth, Minn.
95064	.....	St. s.	Hazel Dell.....	44	25	64.0	16.7	7.1	Tow.	4	.....	1858	New Baltimore, N. Y....	Boston, Mass.
96299	.....	*St. p.	Hazel Rice.....	97	97	121.0	22.5	4.2	Pas.	16	254	1895	Marietta, Ohio.....	Evansville, Ind.
107847	.....	St. s.	Healy-Tibbitts.....	45	26	70.0	18.0	8.0	Tow.	3	225	1901	San Francisco, Cal.....	San Francisco, Cal.
221528	.....	St. s.	Heather.....	10	7	30.6	10.4	5.1	Frt.	1	23	1921	Hoquiam, Wash.....	Seattle, Wash.
220651	MBPC	St. s.	HEBER.....✚⊙	6,011	3,746	402.5	53.0	32.0	Frt.	41	2,800	1920	Oakland, Cal.....	San Francisco, Cal.
214117	.....	*St. p.	[7]Hecla	204	126	130.6	26.0	4.7	Tow.	17	339	1916	Elizabeth, Pa.....	Pittsburgh, Pa.
90374	.....	St. p.	Hector.....	7	5	41.7	9.0	3.0	Fsh.	2	.....	1897	Roche Harbor, Wash....	Seattle, Wash.
141593	.....	St. s.	[8]Hector	58	70	90.0	22.8	6.2	Frt.	5	.....	1899	Coal Landing, Va.....	New York, N. Y.
217952	LQVM	St. s.	HEFFRON.....✚⊙	7,611	4,886	410.0	56.0	35.2	Frt.	41	3,000	1919	Alameda, Cal.....	San Francisco, Cal.
218209	LRKH	St. s.	HEGIRA.....✚⊙	7,890	5,051	410.0	56.0	35.2	Frt.	55	3,000	1919	.....do.....	Do.
15570	.....	St. s.	[9]*Helen*.....	28	19	47.2	13.4	6.2	Tow.	3	.....	1869	Philadelphia, Pa	Philadelphia, Pa.
96361	.....	St. s.	Helen.....	113	53	89.0	23.0	10.0	Tow.	11	550	1897	Wilmington, Del	Newport News, Va.
206579	.....	*St. p.	[10]Helen.....	57	57	80.6	22.0	3.9	Fer.	4	60	1900	Boonesville, Mo.....	St. Louis, Mo
212488	.....	St. s.	Helen.....	10	6	47.0	8.9	4.4	Fsh.	1	40	1914	Peoria, Ill.....	Peoria, Ill.
214503	LGKP	St. s.	HELEN..... ⊙	3,128	1,944	327.7	40.7	23.5	Frt.	34	2,500	1916	Sparrows Point, Md.....	New York, N. Y.
120654	.....	St. s.	[11]Helen C.....	622	460	180.0	35.0	12.4	Frt.	14	600	1874	Chatham, Ontario.....	Detroit, Mich.
210871	.....	*St. p.	Helen E.....	33	31	105.0	19.7	2.8	Pas.	5	55	1913	Point Pleasant, W. Va...	Pittsburgh, Pa.
205724	.....	*St. p.	[12]Helen Burke.....	365	305	200.0	40.0	5.1	Pas.	41	800	1908	Mobile, Ala.....	Mobile, Ala.
96810	.....	St. s.	Helen Euphano.....	178	90	112.0	20.1	9.3	Fsh.	20	.....	1902	Pocomoke City, Md.....	Reedville, Va.
90378	.....	St. s.	[13]*Helen Henderson*.....	96	55	86.2	18 2	9.2	Tow.	4	500	1871	Philadelphia, Pa.....	Houston, Tex.
96270	.....	St. s.	Helen Taylor.....	13	33	56.4	30.2	3.8	Frt.	3	.....	1881	Grand Haven, Mich.....	Milwaukee, Wis.
207740	.....	St. s.	Helen K.....	22	14	57.0	13.8	5.6	Tow.	8	40	1910	Lake Charles, La.....	Morgan City, La.
204907	.....	St. s.	[14]Helen B. Moran.....	99	67	77.0	21.0	9.8	Tow.	5	500	1908	Tottenville, N. Y.....	New York, N. Y.

[1] Formerly st. s. Harry A. Berwind.
[2] Formerly st. s. Martha J. Sutter.
[3] Formerly st. s. Lyra.
[4] Formerly st. s. (*a* Ben. *b* Gertrude. *c* Jas. H. Flannery.
[5] Formerly st. s. Erastus Corning.
[6] Formerly (*a* st. s. Nautilus. *b* U. S. Eng. st. y. Vidette.
[7] Formerly *st. p. Active.
[8] Formerly st. s. (*a* Lilly and Howard. *b* Ernest Rudolph.
[9] Formerly st. s. Laura.
[10] Formerly *st. p. Dorothy.
[11] Formerly (*a* British st. s. Quebec. *b* st. s. F. E. Spinner.
[12] Formerly *st. p. (*a* Jas. T. Staples. *b* Peerless.
[13] Formerly st. s. Mary Louise.
[14] Formerly st. s. Pawnee.
† Composite.

MERCHANT STEAM VESSELS OF THE UNITED STATES—Continued.

Official No.	Signal letters.	Rig.	Name of vessel	Gross tonnage.	Net tonnage.	Length.	Breadth.	Depth.	Service.	Crew.	Indicated horsepower.	When built.	Where built.	Home port (where permanent document issues).
						Feet.	*Feet.*	*Feet.*						
127275	.....	St. s.	[1] HELEN E. TAYLOR.....	62	42	63.7	18.2	7.4	Tow.	5	250	1898	Newburgh, N. Y.....	New York, N. Y.
210390	LVCM	St. s.	Helen L. Tracy.....✚	176	29	95.5	21.7	12.2	Tow.	13	450	1919	Green Bay, Wis.....	Do.
162281	KTPQ	St. s.	Helen P. Drew.....	309	142	134.0	32.2	10.5	Frt.	18	235	1904	Hoquiam, Wash.....	San Francisco, Cal.
96500	KPWT	St. s.	[2] HELENE.....	618	392	170.6	30.8	14.8	Pas.	45	443	1897	San Francisco, Cal.....	Honolulu, Hawaii.
203859	KVTS	St. s.	Helene.....	672	397	172.1	38.0	13.2	Frt.	19	450	1906	Hoquiam, Wash.....	San Francisco, Cal.
99601	KRNP	St. y.	HELENITA.....	304	207	161.0	22.3	12.6	Yct.	27	1,200	1902	New York, N. Y.....	New York, N. Y.
209762	.....	St. s.	Helmar.....	49	27	56.4	15.2	4.3	Frt.	1	60	1912	Pinewood, Fla.....	Pensacola, Fla.
210820	.....	St. s.	Helmsman.....✚	173	87	94.3	23.2	12.2	Tow.	13	700	1920	New York, N. Y.....	New York, N. Y.
155360	.....	*St. y.	[3] Helper.....	69	54	99.0	19.2	3.7	Tow.	9	.....	1899	Cincinnati, Ohio.....	Cincinnati, Ohio.
204346	.....	St. s.	HEMLOCK.....✚	4,684	3,557	420.0	52.0	24.4	Frt.	29	1,500	1907	Bay City, Mich.....	Cleveland, Ohio.
210030	.....	*St. p.	Henderson.....	430	372	159.0	31.6	7.1	Frt.	10	800	1912	Portland, Oreg.....	Portland, Oreg.
203424	.....	St. p.	HENDRICK HUDSON.....	2,847	1,598	329.1	47.1	17.4	Pas.	65	6,200	1906	Newburgh, N. Y.....	New York, N. Y.
86016	.....	St. s.	[4] Hennepin.....	1,188	953	211.0	33.8	15.4	Frt.	20	300	1888	Milwaukee, Wis.....	Milwaukee, Wis.
210772	LCHD	St. s.	[5] Henrico.....	179	122	101.3	23.1	10.8	Tow.	10	550	1912	Weems, Va.....	Philadelphia, Pa.
96392	.....	St. s.	Henrietta.....	53	29	72.5	18.2	8.7	Fsh.	3	.....	1898	San Francisco, Cal.....	San Francisco, Cal.
96491	.....	St. s.	Henrietto.....	222	151	96.1	25.4	8.7	Tow.	7	.....	1889	Boston, Mass.....	Newark, N. J.
95572	.....	St. s.	Henry Buck.....	50	40	64.7	16.4	7.0	Tow.	6	.....	1879	Buffalo, N. Y.....	Charleston, S. C.
217704	LQMC	St. s.	HENRY CLAY.....✚⊙	8,166	6,308	439.6	60.2	33.7	Frt.	46	3,260	1919	Gloucester City, N. J.....	Philadelphia, Pa.
150587	.....	St. s.	[6] HENRY CORT.....	2,394	1,465	315.9	42.3	21.2	Frt.	25	1,400	1892	Superior, Wis.....	Duluth, Minn.
219231	LTQP	St. s.	HENRY COUNTY.....✚⊙	2,592	1,613	251.0	43.6	26.1	Frt.	32	1,500	1919	Lorain, Ohio.....	Norfolk, Va.
96230	.....	St. s.	Henry Gust.....	37	18	60.9	15.9	6.9	Fsh.	7	.....	1893	Milwaukee, Wis.....	Milwaukee, Wis.
95607	.....	St. s.	Henry J.[illegible].....	42	20	63.0	18.6	6.2	Oys.	6	.....	1882	Norwalk, Conn.....	Bridgeport, Conn.
215012	.....	St. s.	Henry Gillen.....	149	101	88.0	24.4	10.5	Tow.	6	400	1917	Tottenville, N. Y.....	New York, N. Y.
96625	.....	St. s.	Henry Koerber, jr.....	44	30	66.6	17.0	6.5	Tow.	2	.....	1902	Buffalo, N. Y.....	Buffalo, N. Y.
117108	.....	St. s.	[7] Henry Lance.....	76	52	72.9	20.1	8.8	Tow.	6	350	1902	Shooters Island, N. Y....	New York, N. Y.
115325	.....	St. s.	[8] Henry Lee.....	83	56	77.3	18.5	9.9	Tow.	5	250	1873	Chester, Pa.....	Do.
95333	.....	St. p.	[9] Henry Marquan.....	395	395	195.8	45.6	6.6	Fer.	16	1,229	1873	Jeffersonville, Ind.....	St. Louis, Mo.
201357	.....	St. s.	Henry Maurer.....	46	28	54.0	19.2	6.0	Tow.	4	184	1904	Tottonville, N. Y.....	Boston, Mass.
96681	.....	St. s.	Henry O'Brien.....	64	43	61.9	19.6	8.4	Tow.	9	.....	1903	.....do.....	New York, N. Y.
204136	.....	St. s.	HENRY PHIPPS.....	7,240	5,450	580.0	58.0	27.5	Frt.	24	2,000	1907	West Bay City, Mich....	Duluth, Minn.
200317	.....	St. s.	[10] Henry Steers.....	177	104	100.9	20.8	11.0	Tow.	13	427	1900	Pocomoke City, Md.....	New York, N. Y.
219993	LWMH	St. s.	HENRY STEERS.....✚⊙	5,980	3,713	400.7	54.2	30.4	Frt.	45	3,000	1920	Chester, Pa.....	Philadelphia, Pa.
96581	.....	St. s.	HENRY STEINBRENNER✚⊙	4,345	3,178	426.2	50.0	24.2	Frt.	32	1,750	1901	Port Huron, Mich.....	Cleveland, Ohio.
202543	.....	*St. p.	HENRY A. LAUGHLIN..	85	85	135.0	24.0	4.1	Tow.	9	.....	1905	Pittsburgh, Pa.....	Pittsburgh, Pa.
95680	.....	St. s.	Henry A. Peck.....	45	22	68.5	17.0	7.2	Tow.	4	.....	1882	City Island, N. Y.....	Newark, N. J.
202920	.....	St. s.	[11] Henry B. Pontin.....	163	111	92.4	29.7	8.7	Frt.	7	250	1906	Tottenville, N. Y.....	New York, N. Y.
202443	.....	St. s.	HENRY C. FRICK.....	6,490	5,016	549.0	56.0	26.4	Frt.	25	1,800	1905	West Bay City, Mich....	Duluth, Minn.
96356	.....	St. s.	HENRY C. HAARSTICK..	226	154	115.0	22.0	10.0	Tow.	12	500	1897	Jeffersonville, Ind.....	St. Louis, Mo.
130274	KBQC	St. s.	[12] Henry C. Rowe.....	220	135	120.6	23.4	8.5	Frt.	19	248	1883	Port Jefferson, N. Y.....	New York, N. Y.
105140	.....	St. s.	[13] Henry D. McCord.....	69	37	73.8	17.5	8.1	Tow.	4	150	1872	Philadelphia, Pa.....	Do.
221211	MCRN	St. s.	HENRY D. WHITON..⊙	4,438	2,738	258.0	54.6	30.0	Tkr.	41	3,000	1921	Newburgh, N. Y.....	Do.
95604	.....	St. s.	Henry F. Brower.....	30	15	60.0	15.0	4.6	Tow.	6	.....	1882	Grand Haven, Mich.....	Milwaukee, Wis.
214051	.....	St. s.	HENRY G. DALTON.....	7,810	6,092	580.0	60.0	32.0	Frt.	32	1,000	1916	Lorain, Ohio.....	Cleveland, Ohio.
203332	.....	St. s.	HENRY H. ROGERS.....	7,053	5,444	580.0	58.0	27.4	Frt.	25	1,800	1906	Chicago, Ill.....	Duluth, Minn.
211605	LDFS	St. s.	Henry J. Biddle.....⊙	229	151	103.8	30.0	11.1	Tow.	12	700	1913	St. Helens, Oreg.....	San Francisco, Cal.
161750	.....	St. p.	[14] *Henry L. Joyce*.....	810	660	175.0	36.6	11.3	Pas.	6	840	1895	Chester, Pa.....	New York, N. Y.
207481	.....	St. s.	Henry N. Du Bois.....	164	111	87.5	25.8	11.0	Tow.	6	500	1910	Tottenville, N. Y.....	Do.
212826	LFBN	St. s.	HENRY M. FLAGLER..⊙	2,699	878	335.7	59.0	18.7	Frt.	40	2,700	1914	Philadelphia, Pa.....	Do.
150135	.....	St. s.	[15] Henry P. Mills.....	50	34	64.8	15.8	7.5	Tow.	5	150	1878	Brooklyn, N. Y.....	Philadelphia, Pa.
100611	KMRV	St. s.	[16] HENRY P. WILLIAMS...	118	31	100.8	18.7	10.7	Tkr.	6	.....	1896	Bath, Me.....	Charleston, S. C.
214458	LQJQ	St. s.	HENRY R. MALLORY✚⊙	6,063	4,519	471.5	51.5	29.3	Pas.	57	4,100	1916	Newport News, Va.....	New York, N. Y.
220879	MCDB	St. s.	HENRY S. GROVE..✚⊙	6,220	3,812	504.6	54.9	33.2	Frt.	43	3,000	1920	Philadelphia, Pa.....	Philadelphia, Pa.
211015	LCTQ	St. s.	HENRY T. SCOTT.....✚	1,596	915	231.5	42.7	14.5	Frt.	23	1,250	1913	San Francisco, Cal.....	Pt. Townsend, Wash.
218139	LRHD	St. s.	[17] Henry W. Conant.....	226	178	124.1	22.5	10.1	Fsh.	7	200	1919	Milford, Del.....	Cape Charles, Va.
203940	.....	*St. p.	Herbert.....	63	63	132.8	19.3	3.0	Drg.	11	129	1907	Nashville, Tenn.....	Nashville, Tenn.
207913	.....	St. s.	Herbert.....	349	204	128.4	30.9	10.1	Frt.	4	.....	1910	Noank, Conn.....	Boston, Mass.
212538	.....	St. s.	Herbert L.....	35	24	60.0	16.6	6.1	Fsh.	6	90	1914	Erie, Pa.....	Cleveland, Ohio.
209269	.....	St. s.	Herbert E. Keller.....	57	39	63.5	18.8	8.0	Tow.	4	200	1911	Tottenville, N. Y.....	New York, N. Y.
211466	.....	St. s.	HERBERT F. BLACK..✚	6,262	4,824	501.0	51.0	30.0	Frt.	31	1,760	1916	Lorain, Ohio.....	Cleveland, Ohio.
212697	LDTR	St. s.	[18] HERBERT G. WYLIE..⊙	4,292	2,579	360.0	50.2	28.7	Tnk.	31	2,000	1912	Walker-on-Tyne, Eng....	Los Angeles, Cal.
204393	.....	St. s.	[19] HERBERT K. OAKES....	6,215	4,947	504.0	52.2	31.0	Frt.	25	1,800	1907	Ecorse, Mich.....	Cleveland, Ohio.

[1] Formerly (*a* st. s. Charles F. Engels. *b* st. s. S. O. Co. No. 9. *c* st. s. S. T. Co. No. 9. *d* st. s. Socony 9.

[2] Formerly Hawaiian st. s. Helene.

[3] Formerly (*a* *st. p. Ohio. *b* *st. p. W. H. Muller.

[4] Formerly st. s. George H. Dyer, sr.

[5] Formerly st. s. John T. Donohue.

[6] Formerly st. s. Pillsbury.

[7] Formerly st. s. (*a* Shooter Island. *b* Harry C. Ruding.

[8] Formerly st. s. (*a* Scandinavian. *b* Chas. F. Harris.

[9] Formerly st. p. H. S. McComb.

[10] Formerly st. s. George Hughes.

[11] Formerly st. s. (*a* Turtle. *b* James A. Walsh. *c* Thomas F. Timmins.

[12] Formerly st. s. Nonowantuo.

[13] Formerly st. s. Atalanta.

[14] Formerly st. p. (*a* Vermont. *b* Alexandria.

[15] Formey st.s. P. I. Nevins.

[16] Formerly (*a* st. y. Illawarra. *b* U. S. Oneida.

[17] Formerly st. s. John R. Baylis.

[18] Formerly British st. s. Herbert G. Wylie.

[19] Formerly st.s. Milinokett.

MERCHANT STEAM VESSELS OF THE UNITED STATES—Continued.

Official No.	Signal letters.	Rig.	Name of vessel.	Gross tonnage.	Net tonnage.	Length.	Breadth.	Depth.	Service.	Crew.	Indicated horsepower.	When built.	Where built.	Home port (where permanent document issues).
						Feet.	*Feet.*	*Feet.*						
215969	LJQD	St. s.	HERBERT L. PRATT...⊙	7,111	5,338	435.0	56.0	32.0	Tnk.	34	2,600	1918	Alameda, Cal	Philadelphia, Pa.
208887	LCBD	St. s.	Herbert N. Edwards....	323	145	155.6	23.1	12.9	Fsh.	32	750	1911	Rockland, Me	New London, Conn.
92227	.....	St. s.	[1] Hercules	54	36	78.0	18.4	7.6	Tow.	5	.....	1890	Bordentown, N. J	New York, N. Y.
95443	.....	St. s.	Hercules	119	59	111.4	22.8	10.6	Tow.	8	350	1876	Camden, N. J	Albany, N. Y.
95546	.....	St. s.	Hercules	132	49	90.0	21.0	11.9	Whl.	10	500	1878	San Francisco, Cal	San Francisco, Cal.
96154	.....	St. p.	Hercules	800	696	200.6	37.6	12.1	Fer.	6	915	1892	Bath, Me	Portland, Me.
96443	.....	*St. p.	Hercules	560	293	160.3	34.0	8.6	Pas.	13	.....	1899	Portland, Oreg	Portland, Oreg.
145218	.....	St. s.	[2] *Hercules*	93	63	92.3	21.0	8.8	Tow.	4	350	1880	Philadelphia, Pa	Philadelphia, Pa.
201785	KTRF	St. s.	Hercules	163	111	93.0	24.8	9.6	Frt.	6	.....	1905	Tomkins Cove, N. Y	New York, N. Y.
204801	KWLQ	St. s.	HERCULES⊙	409	81	134.9	26.1	15.5	Tow.	15	500	1907	Camden, N. J	San Francisco, Cal.
212605	LDRC	St. s.	[3] HEREDIA⊙	4,583	2,764	378.8	49.8	29.6	Frt.	92	3,650	1908	Belfast, Ireland	New York, N. Y.
219562	.....	St. s.	HERKIMER	294	164	146.3	20.2	10.9	Frt.	3	400	1920	Long Island City, N. Y	Do.
96398	.....	*St. p.	Herman	456	164	155.0	30.0	6.6	Pas.	28	450	1898	Dutch Harbor, Alaska	St. Michael, Alaska.
220895	MCDW	St. s.	HERMAN FRASCH⊙	4,421	2,778	350.0	51.6	30.0	Frt.	45	3,000	1920	Newburgh, N. Y	New York, N. Y.
207756	.....	*St. p.	Herman Illtz	180	113	115.0	25.2	5.5	Frt.	8	80	1910	Oshkosh, Wis	Milwaukee, Wis.
76642	.....	St. s.	[4] Herman Lee	63	31	82.0	17.8	8.3	Tow.	5	200	1886	Perth Amboy, N. J	New York, N. Y.
95903	KDPV	St. s.	*Herman Winter*	2,625	1,768	271.8	41.6	19.2	Frt.	44	2,000	1887	Philadelphia, Pa	Boston, Mass.
81263	.....	St. s.	[5] Herman H. Hettler...✚	789	536	210.0	34.7	13.2	Frt.	14	483	1890	West Bay City, Mich	Chicago, Ill.
95530	.....	St. s.	Herman S. Caswell	109	74	82.8	17.7	7.3	Pas.	5	198	1878	Noank, Conn	New York, N. Y.
210372	.....	*St. p.	Hermann	35	35	89.0	19.6	2.4	Fer.	5	40	1912	Herman, Mo	St. Louis, Mo.
96611	KRPV	St. s.	Hermosa⊙	483	334	139.0	28.0	11.5	Pas.	3	325	1902	Wilmington, Cal	Los Angeles, Cal.
203746	.....	St. s.	Hero	55	37	62.0	17.4	7.7	Tow.	4	150	1906	Long Island City, N. Y	New York, N. Y.
219623	LVQJ	St. s.	HERON	411	208	139.4	25.2	14.2	Fsh.	28	500	1919	Savannah, Ga	Rockland, Me.
19306	.....	St. s.	[6] Hertford	221	174	120.9	20.4	7.1	Pas.	8	126	1869	Norfolk, Va	Norfolk, Va.
93193	.....	St. s.	[7] Hesperus	40	27	53.2	17.6	7.0	Tow.	5	250	1901	Tottenville, N. Y	New York, N. Y.
96495	.....	St. s.	Hessie	66	45	85.4	16.6	4.3	Pas.	5	.....	1900	Perth Amboy, N. J	Brunswick, Ga.
95696	.....	St. s.	Hetty Agnes	82	49	75.5	20.5	6.1	Frt.	8	40	1882	Boston, Mass	Boston, Mass.
96368	KNBS	St. y.	HIAWATHA	219	149	147.1	21.1	11.4	Yot.	22	1,000	1897	New York, N. Y	Detroit, Mich.
200506	.....	St. s.	Hiawatha	69	47	65.5	17.0	7.9	Tow.	5	250	1903	Tottenville, N. Y	New York, N. Y.
208258	.....	*St. p.	Hibernia	96	96	120.0	24.0	4.0	Tow.	14	213	1910	Paducah, Ky	Pittsburgh, Pa.
217170	LNPT	St. s.	HICKMAN✚⊙	4,860	2,975	377.0	52.0	26.8	Frt.	85	2,500	1918	Shooters Island, N. Y	New York, N. Y.
217484	LPNW	St. s.	HICO✚⊙	3,283	2,001	324.0	46.2	25.0	Frt.	40	1,500	1918	Newark, N. J	Newark, N. J.
200933	.....	St. s.	Higginson Mfg. Co. No. 4.	148	100	99.5	18.3	10.3	Lgt.	4	.....	1904	Newburgh, N. Y	Albany, N. Y.
81809	.....	St. p.	[8] HIGHLANDER	1,310	854	243.3	36.9	14.6	Pas.	22	2,000	1902	Wilmington, Del	New York, N. Y.
95423	.....	St. p.	Highlander	135	76	80.5	25.4	9.2	Fer.	5	175	1876	Greenpoint, N. Y	Do.
219581	LVNP	St. s.	HIGHO✚⊙	4,828	2,988	380.5	53.1	27.0	Frt.	42	2,500	1920	Tacoma, Wash	Seattle, Wash.
96545	.....	St. s.	Hilda	18	6	53.0	14.3	5.0	Fsh.	2	80	1901	San Francisco, Cal	San Francisco, Cal.
208231	.....	St. s.	Hilda	23	16	42.0	11.0	6.0	Fsh.	3	15	1910	Manitowoc, Wis	Milwaukee, Wis.
216086	.....	*St. p.	Hilda	85	54	88.4	19.4	4.6	Frt.	7	50	1918	Dublin, Ga	Savannah, Ga.
96405	.....	St. s.	Hildegarde	149	102	90.0	19.0	6.2	Pas.	8	.....	1898	Westerly, R. I	Do.
209979	.....	*St. p.	[9] Hillman	87	87	122.0	22.8	4.3	Tow.	10	331	1912	Dravosburg, Pa	Pittsburgh, Pa.
218240	LRMH	St. s.	HILLSBOROUGH COUNTY.✚⊙	3,286	2,003	324.0	46.2	25.0	Frt.	34	1,500	1919	Newark, N. J	Newark, N. J.
11767	.....	St. s.	Hilton	166	141	110.0	26.4	7.4	Frt.	11	190	1867	East Saginaw, Mich	Port Huron, Mich.
208889	LCBH	St. s.	HILTON⊙	3,102	2,423	313.5	46.0	22.0	Frt.	37	1,200	1911	Newport News, Va	New York, N. Y.
218422	LRTG	St. s.	Himoto✚	2,554	1,513	267.0	46.2	23.7	Frt.	43	1,400	1919	Olympia, Wash	Seattle, Wash.
96578	.....	St. s.	Hinckley	232	188	114.4	24.0	11.7	Frt.	9	150	1901	Chaumont, N. Y	Oswego, N. Y.
219953	LWKM	St. s.	HINCKLEY✚⊙	4,755	2,912	377.0	52.0	26.8	Frt.	50	2,500	1920	Shooters Island, N. Y	New York, N. Y.
95771	.....	St. s.	*Hinton*	90	45	85.3	19.0	9.4	Tow.	7	.....	1883	Philadelphia, Pa	Charleston, S. C.
215758	LJFN	St. s.	HISKO✚⊙	5,665	3,516	400.8	54.3	31.4	Tnk.	46	3,200	1917	Chester, Pa	Philadelphia, Pa.
219649	LVRP	St. s.	[10] Hoboken	173	118	94.9	24.8	13.0	Tow.	7	900	1920	West New Brighton, N. Y	New York, N. Y.
220600	MBKV	St. s.	HOBOKEN✚⊙	4,633	2,905	380.4	53.1	27.0	Frt.	38	2,500	1920	Tacoma, Wash	Do.
96530	.....	St. s.	Hockomock	153	104	76.3	26.8	10.4	Fer.	3	200	1901	Bath, Me	Bath, Me.
218991	LTDH	St. s.	HOG ISLAND✚⊙	4,969	3,037	390.0	54.2	27.6	Frt.	36	2,500	1919	Hog Island, Pa	Philadelphia, Pa.
216803	LMQG	St. s.	Hokah✚	2,551	1,528	267.3	46.0	23.6	Frt.	27	1,400	1918	Noank, Conn	New London, Conn.
110429	.....	St. s.	[11] Hokendauqua	137	68	123.0	22.8	10.0	Tow.	9	500	1880	Newburgh, N. Y	New York, N. Y.
13176	.....	St. s.	[12] Holbrook	79	45	78.0	18.3	8.6	Tow.	5	110	1864	Philadelphia, Pa	Do.
216830	LMRH	St. s.	Holbrook✚⊙	3,019	1,752	272.9	46.1	24.1	Frt.	46	1,400	1918	Portland, Oreg	Portland, Oreg.
206945	.....	St. s.	HOLLIS M	48	33	61.0	16.0	8.0	Fsh.	5	55	1909	Lorain, Ohio	Chicago, Ill.
76064	.....	St. s.	[13] Hollilswood	75	38	80.0	17.0	8.5	Tow.	6	300	1878	Sturgeon Bay, Wis	New York, N. Y.
220527	MBJD	St. s.	HOLLYWOOD✚⊙	5,613	3,526	410.5	54.3	27.2	Frt.	40	2,800	1920	Los Angeles, Cal	Los Angeles, Cal.
219588	LVPB	St. s.	HOLYOKE BRIDGE✚⊙	3,545	2,174	324.0	46.2	25.0	Frt.	37	1,500	1920	Newark, N. J	Newark, N. J.
96142	KLCH	St. s.	Homer⊙	501	331	146.0	33.8	17.0	Pas.	20	250	1891	Bandon, Oreg	San Francisco, Cal.
96268	.....	St. s.	HOMER	68	34	74.5	15.3	7.0	Tow.	7	.....	1894	Newburgh, N. Y	Jacksonville, Fla.
206916	.....	St. s.	Homer	15	8	42.0	11.4	5.0	Tow.	1	45	1909	St. Johns, Oreg	Portland, Oreg.
95920	.....	St. s.	*Homer Ramsdell*	1,181	822	225.0	32.5	11.8	Pas.	49	1,200	1887	Newburgh, N. Y	New York, N. Y.
212759	.....	*St. p.	Homer Smith✚	721	332	235.0	40.0	5.9	Pas.	40	1,500	1914	Jeffersonville, Ind	Pittsburgh, Pa.
215159	.....	St. s.	HOMER D. WILLIAMS...	7,742	6,029	580.0	60.0	32.0	Frt.	32	200	1917	Lorain, Ohio	Duluth, Minn.

[1] Formerly st. s. Majestic.
[2] Formerly st. s. {a Transfer No. 2. b Fred'k Lenning.
[3] Formerly British st. s. Heredia.
[4] Formerly {a st. s. John A. Carnie. b st. s. McCaldin Bros.
[5] Formerly st. s. Walter Vail.
[6] Formerly st. s. Olive.
[7] Formerly st. s. Margaret.
[8] Formerly st. p. {a William G. Payne. b Bridgeport.
[9] Formerly *st. p. Sam Barnum
[10] Formerly st. s. Highflyer.
[11] Formerly st. s. Robert Lockhart.
[12] Formerly st. s. John Fuller.
[13] Formerly st. s. John Leatham

MERCHANT STEAM VESSELS OF THE UNITED STATES—Continued.

Official No.	Signal letters.	Rig.	Name of vessel.	Gross tonnage.	Net tonnage.	Length.	Breadth.	Depth.	Service.	Crew.	Indicated horsepower.	When built.	Where built.	Home port (where permanent document issues).
						Feet.	*Feet.*	*Feet.*						
219697	.....	St. p.	Homer C. Wright	72	72	86.8	18.5	3.4	Frt.	6	50	1920	Tuscumbia, Mo	St. Louis, Mo.
217643	LQCM	St. s.	HOMESTEAD ✚⊙	6,629	4,122	395.5	55.0	31.4	Frt.	43	2,500	1919	Kearny, N. J	Newark, N. J.
218994	.....	*St. p.	HOMESTEAD	294	210	151.1	29.3	5.2	Tow.	15	750	1919	Pittsburgh, Pa	Pittsburgh, Pa.
96660	KSFG	St. s.	HONEYBROOK	373	253	126.2	26.0	15.2	Tow.	16	500	1902	Philadelphia, Pa	New York, N. Y.
220237	LWSP	St. s.	HONNEDAGA ✚⊙	0,216	3,805	402.6	53.2	32.0	Frt.	58	2,500	1920	Groton, Conn	New London, Conn.
215710	LJCW	St. s.	[1] HONOLULU ✚⊙	4,810	3,001	399.0	51.0	27.3	Frt.	45	1,800	1905	Newcastle on Tyne, England.	San Francisco, Cal.
210201	.....	*St. p.	Hontz	36	36	80.0	18.0	3.3	Tow.	8	100	1912	Evansville, Ind	St. Louis, Mo.
96631	.....	St. s.	Hoo Hoo	32	17	55.0	12.0	5.0	Tow.	5	.....	1902	Buffalo Bluff, Fla	Jacksonville, Fla.
218947	LSWQ	St. s.	Hoosac ✚	2,565	1,575	267.3	46.0	23.6	Frt.	38	1,400	1919	Tampa, Fla	Tampa, Fla.
202033	.....	St. s.	HOOVER AND MASON	5,841	4,578	504.0	54.2	31.0	Frt.	25	2,000	1905	Ecorse, Mich	Duluth, Minn.
203052	.....	St. s.	[2] HOPATCONG ⊙	988	672	177.2	39.0	15.8	Fer.	7	1,200	1906	Wilmington, Del	New York, N. Y.
220801	MBVG	St. s.	HOPATCONG ✚⊙	6,216	3,805	402.6	53.2	32.0	Frt.	44	2,800	1920	Groton, Conn	New London, Conn.
201055	.....	St. s.	[3] Hopewell	99	67	85.6	20.6	9.7	Tow.	8	.....	1904	Athens, N. Y	Wilmington, Del.
96404	.....	St. s.	Hoquiam	41	20	62.3	15.0	5.2	Tow.	4	.....	1898	Hoquiam, Wash	Seattle, Wash.
203309	KVPM	St. s.	Horjulam	644	440	174.0	38.2	13.3	Frt.	20	400	1906	Fairhaven, Cal	San Francisco, Cal.
215122	.....	St. s.	Horace S. Wilkinson	8,338	6,829	588.3	60.0	27.0	Frt.	30	2,000	1917	Toledo, Ohio	Oswego, N. Y.
215342	LHMT	St. s.	Horace X. Hart	1,293	700	214.0	42.0	17.0	Frt.	26	850	1917	North Bend, Org	San Francisco, Cal.
217699	LPWS	St. s.	Horatio	3,353	2,032	298.6	49.9	25.9	Frt.	41	1,450	1919	Orange, Tex	Galveston, Tex.
203617	LJCN	St. s.	Horfeld	697	397	176.0	38.0	12.5	Frt.	17	400	1906	Aberdeen, Wash	San Francisco, Cal.
96586	.....	*St. p.	Horse [illegible]	52	52	95.6	18.4	3.6	Tow.	10	100	1901	Paducah, Ky	New Orleans, La.
96616	.....	St. s.	Horth's Neck	60	41	60.1	18.4	6.5	Pas.	4	130	1902	Boston, Mass	Boston, Mass.
203640	.....	*St. p.	Hotel	105	102	130.0	23.8	4.8	Pas.	17	65	1906	Madisonville, La	New Orleans, La.
217741	LQJK	St. s.	Houma ✚	7,069	4,306	434.8	56.2	31.8	Tnk.	52	2,600	1919	Sparrows Point, Md	Baltimore, Md.
220490	MBHC	St. s.	Houston ✚	3,515	2,179	321.0	46.2	25.0	Frt.	40	1,600	1920	Mobile, Ala	Mobile, Ala.
217905	LQSP	St. s.	Hoven ✚⊙	7,071	4,306	434.8	56.2	31.8	Tnk.	52	2,600	1919	Sparrows Point, Md	Baltimore, Md.
95631	.....	St. s.	[4] Howard	43	21	64.8	17.4	7.0	Tow.	5	.....	1881	Philadelphia, Pa	New York, N. Y.
95926	.....	St. s.	Howard	70	47	88.0	22.4	4.8	Frt.	5	25	1887	New Bern, N. C	New Bern, N. C.
96048	.....	St. s.	[5] Howard	143	86	90.4	22.5	7.6	Frt.	4	52	1890	Wilmington, Del	New York, N. Y.
96368	KMHN	St. s.	HOWARD ⊙	3,581	2,278	310.5	42.0	16.0	Pas.	47	2,500	1895	....do	Baltimore, Md.
145106	.....	St. s.	[6] Howard F	42	29	70.1	20.8	4.5	Pas.	4	.....	1876	Brooklyn, N. Y	Chicago, Ill.
210880	.....	St. s.	Howard C. Moore	158	108	88.2	25.5	11.2	Tow.	6	500	1913	Tottenville, N. Y	New York, N. Y.
212307	.....	St. s.	Howard Jones	35	22	61.2	16.6	7.2	Fsh.	4	100	1914	Erie, Pa	Erie, Pa.
205013	.....	St. s.	Howard Reeder	60	41	67.5	18.0	8.1	Tow.	7	250	1908	Baltimore, Md	Baltimore, Md.
96524	.....	St. s.	HOWARD L. SHAW	4,241	3,064	435.5	51.5	23.5	Frt.	29	1,150	1900	Wyandotte, Mich	Duluth, Minn.
212353	.....	St. s.	HOWARD M. HANNA, JR ✚	6,204	4,689	504.0	54.0	30.0	Frt.	31	1,760	1914	Cleveland, Ohio	Cleveland, Ohio.
95318	.....	St. s.	Howell	73	49	70.9	20.1	7.9	Tow.	8	300	1873	Philadelphia, Pa	Providence, R. I.
212693	LDQF	St. s.	[7] HOWICK HALL ⊙	5,096	3,131	400.8	51.5	27.0	Frt.	44	2,300	1910	Port Glasgow, Scotland	New York, N. Y.
218221	LRKM	St. s.	HOXHAR ✚⊙	7,156	4,364	434.8	56.2	31.8	Tnk.	52	2,600	1919	Sparrows Point, Md	Baltimore, Md.
217616	LQBF	St. s.	HOXIE ✚⊙	4,623	2,838	376.4	52.3	27.0	Frt.	49	2,500	1918	....do	Do.
80307	.....	St. s.	Hudson	33	16	54.6	14.0	6.8	Tow.	2	75	1872	New Brunswick, N. J	New York, N. Y.
213536	.....	St. s.	Hudson	130	88	81.6	23.4	10.7	Tow.	7	300	1915	Tottenville, N. Y	Do.
1853	.....	St. s.	[8] Hugh	22	11	55.0	13.0	4.9	Frt.	2	100	1868	Philadelphia, Pa	Boston, Mass.
95965	.....	St. s.	Hugh Bond	10	5	32.6	10.6	5.4	Tow.	3	.....	1888	Brooklyn, N. Y	Do.
203006	.....	St. s.	HUGH KENNEDY ✚	7,064	5,500	532.0	56.0	31.0	Frt.	24	1,760	1907	Lorain, Ohio	Cleveland, Ohio.
95793	.....	St. p.	Hugh O'Brien	645	322	163.5	33.0	12.7	Pas.	6	.....	1884	Boston, Mass	Boston, Mass.
80435	.....	St. s.	[9] Hugh C. Barrett	46	31	67.5	17.0	8.1	Tow.	4	.....	1874	Philadelphia, Pa	New York, N. Y.
202783	KVFG	St. s.	HUGH L. BOND, JR	212	144	112.0	23.1	11.2	Tow.	11	600	1906	Baltimore, Md	Baltimore, Md.
218579	LSCM	St. s.	HUGOTON ✚⊙	7,009	4,311	434.9	56.2	31.7	Tnk.	43	2,600	1919	Sparrows Point, Md	Do.
120580	.....	St. p.	[10] *Huguenot*	484	345	141.5	29.5	11.0	Fer.	8	900	1884	Newburgh, N. Y	Bridgeport, Conn.
218771	LSMT	St. s.	HUGUENOT ✚⊙	6,904	4,282	434.8	56.2	31.7	Tnk.	36	2,600	1919	Sparrows Point, Md	Baltimore, Md.
218926	LRCD	St. s.	HUKEY ⊙	418	190	142.0	27.5	14.6	Tow.	21	800	1919	Superior, Wis	Duluth, Minn.
218981	LTCK	St. s.	HULACO ✚⊙	6,972	4,293	435.6	56.2	31.7	Tnk.	47	2,600	1919	Sparrows Point, Md	Baltimore, Md.
218974	LRDV	St. s.	HULVER ⊙	418	190	142.0	27.5	14.6	Tow.	22	800	1919	Superior, Wis	New Orleans, La.
218071	LRDQ	St. s.	HUMACONNA ⊙	418	190	142.0	27.5	14.6	Tow.	13	800	1919	....do	Duluth, Minn.
96351	KMWP	St. s.	Humboldt	1,075	688	213.1	31.0	15.7	Pas.	36	1,400	1896	Fairhaven, Cal	San Francisco, Cal.
218072	LRDS	St. s.	HUMRICK ⊙	418	190	142.0	27.5	14.6	Tow.	21	850	1919	Superior, Wis	Duluth, Minn.
207577	.....	*St. p.	Hunter	53	45	92.0	19.0	3.8	Tow.	12	80	1910	Vicksburg, Miss	Vicksburg, Miss.
208067	.....	St. s.	Huntington	85	58	66.4	21.0	9.3	Tow.	5	150	1910	Tottenville, N. Y	New York, N. Y.
200567	.....	*St. p.	Huntsville	129	129	138.5	26.2	3.6	Pas.	18	420	1903	Guntersville, Ala	Nashville, Tenn.
96669	.....	St. s.	HURLBUT W. SMITH	4,662	3,415	414.0	50.0	28.0	Pas.	23	1,500	1903	Lorain, Ohio	Oswego, N. Y.
96658	KSDT	St. s.	HURON ✚⊙	3,318	2,590	291.2	43.1	20.6	Frt.	69	5,000	1902	Philadelphia, Pa	New York, N. Y.
212080	.....	St. s.	HURON ✚⊙	4,810	3,051	415.0	50.0	27.5	Frt.	20	1,800	1914	Ecorse, Mich	Detroit, Mich.
213668	.....	St. s.	HURON	64	32	68.7	17.0	11.0	Tow.	1	500	1915	Cleveland, Ohio	Duluth, Minn.
96146	.....	St. s.	Hustler	192	119	90.0	30.7	9.5	Frt.	7	250	1891	Athens, N. Y	New York, N. Y.
96570	.....	St. s.	Hustler	16	11	56.0	13.0	4.4	Tow.	4	.....	1901	Scranton, Miss	Houston, Tex.

[1] Formerly {a German st. s. Setos. b st. s. Itasca.
[2] Formerly st. s. Callahan.
[3] Formerly st. s. {a George H. Allen, jr. b Thomas F. Timmins. c Hansa.
[4] Formerly st. s. {a Howard. b N. S. Briggs.
[5] Formerly st. s. {a Harry. b Nellie.
[6] Formerly {a st. y. Truant. b st. y. Pilgrim. c st. s. Hum.
[7] Formerly British st. s. Howick Hall.
[8] Formerly st. s. A. F. Kappella.
[9] Formerly st. s. William C. Nicol.
[10] Fomerly st. s. Fishkill-on-Hudson.

MERCHANT STEAM VESSELS OF THE UNITED STATES—Continued.

Official No.	Signal letters.	Rig.	Name of vessel.	Gross tonnage.	Net tonnage.	Length.	Breadth.	Depth.	Service.	Crew.	Indicated horsepower.	When built.	Where built.	Home port (where permanent document issues).
						Feet.	*Feet.*	*Feet.*						
115420	.....	St. s.	[1] Hustler	29	14	60.0	14.8	7.0	Tow.	4	.....	1875	Baltimore, Md.	Norfolk, Va.
200642	.....	St. s.	[2] Hustler	121	70	97.1	23.3	10.9	Tow.	13	400	1904	Kennebunkport, Me.	Philadelphia, Pa.
205178	.....	*St. p.	Hustler	96	73	104.5	23.5	4.7	Tow.	8	175	1908	Portland, Oreg.	Portland, Oreg.
207157	.....	*St. p.	HUSTLER	42	42	60.0	14.0	4.0	Tow.	9	.....	1910	New Orleans, La.	Morgan City, La.
212155	.....	*St. p.	Hustler	35	35	78.0	16.1	3.4	Tow.	8	90	1914	Glasgow, Mo.	Kansas City, Mo.
219741	LVWK	St. s.	HUTCHINSON +⊙	3,545	2,179	324.0	46.2	25.0	Frt.	32	1,600	1920	Mobile, Ala.	Mobile, Ala.
96563	KPVW	St. c.	HYADES +⊙	3,753	2,932	331.5	47.0	25.0	Frt.	36	1,500	1900	Sparrows Point, Md.	San Francisco, Cal
206094	KWVP	St. s.	Hyak	195	118	134.0	22.2	5.5	Pas.	6	750	1909	Portland, Oreg.	Seattle, Wash.
218423	LRTH	St. s.	Hyannis +⊙	2,556	1,515	266.9	46.4	23.8	Frt.	43	1,400	1919	Olympia, Wash.	Do.
220435	KBFN	St. s.	HYBERT +⊙	6,501	4,016	395.3	55.0	34.9	Frt.	....	2,800	1920	Wilmington, N. C.	Wilmington, N. C.
96648	KSBW	St. s.	Hydraulic	30	20	71.3	11.6	6.8	Tow.	4	200	1900	Tottenville, N. Y.	New York, N. Y.
211524	.....	St. s.	HYDRO +	1,282	872	172.0	40.6	19.0	Frt.	11	500	1913	Manitowoc, Wis.	Chicago, Ill.
92929	.....	St. s.	[3] HYDRUS	4,661	3,116	410.0	50.0	24.5	Frt.	20	1,700	1899	Cleveland, Ohio.	Cleveland, Ohio.
			I.											
220513	MBHN	St. s.	I. C. WHITE ⊙	7,035	5,059	429.3	50.2	33.2	Tnk.	41	2,700	1920	Chester, Pa.	Los Angeles, Cal.
202855	.....	St. s.	I. E. Brown	133	105	72.3	22.2	8.0	Oys.	6	50	1900	Tottenville, N. Y.	New Haven, Conn.
220618	.....	St. s.	I. H. Larsen	64	43	58.6	16.6	6.3	Fsh.	6	130	1920	Menominee, Mich.	Milwaukee, Wis.
219487	LVJB	St. s.	I. J. Merritt ⊙	794	396	163.0	35.0	18.3	Wrk.	49	1,000	1919	Tottenville, N. Y.	New York, N. Y.
100031	.....	St. s.	I. N. Foster	355	277	134.9	26.2	11.5	Frt.	11	550	1872	Port Huron, Mich.	Buffalo, N. Y.
100597	.....	St. s.	I. Watson Stephenson +	639	501	172.0	35.0	11.9	Frt.	15	495	1895	West Bay City, Mich.	Marquette, Mich.
100354	.....	St. s.	I. and M. C.	90	67	96.3	17.0	6.8	Cnl.	8	.....	1883	Lockport, Ill.	Chicago, Ill.
209407	.....	St. s.	IBSEN	16	15	35.0	10.0	5.2	Fsh.	2	.....	1911	Charlevoix, Mich.	Port Huron, Mich.
216290	LKJH	St. s.	[4] ICE KING +⊙	4,715	2,848	377.0	52.0	26.8	Ref.	50	2,500	1918	Shooters Island, N. Y.	New York, N. Y.
219153	LTMD	St. s.	ICELAND +⊙	5,460	3,365	400.7	54.2	30.4	Frt.	44	3,000	1919	Chester, Pa.	Philadelphia, Pa.
218804	LSPF	St. s.	ICONIUM +⊙	6,032	4,517	402.2	53.1	32.0	Frt.	48	2,500	1919	Seattle, Wash.	Seattle, Wash.
12493	.....	St. s.	*Ida*	39	19	64.0	13.7	5.6	Tow.	5	.....	1870	Philadelphia, Pa.	Charleston, S. C.
100070	.....	St. s.	Ida	30	20	59.4	14.8	5.1	Tow.	4	.....	1873	Berkley, Va.	Norfolk, Va.
100281	.....	St. p.	*Ida*	765	593	190.0	54.6	9.8	Pas.	26	400	1881	Wilmington, Del.	Albany, N. Y.
215232	LHJT	St. s.	[5] IDA ⊙	4,730	3,093	370.1	48.6	26.9	Frt.	70	2,400	1906	Glasgow, Scotland	Do.
111182	.....	*St. p.	[6] Ida May	278	175	149.0	32.0	3.5	Pas.	20	400	1898	Stockton, Cal.	St. Michael, Alaska.
218576	.....	St. s.	Ida May	10	7	27.8	10.6	3.6	Msc.	2	14	1919	Jacksonville, Fla.	Jacksonville, Fla.
100353	.....	St. s.	*Ida Patton*	26	13	74.8	13.8	4.0	Tow.	7	.....	1884	Dubuque, Iowa	Memphis, Tenn.
100452	.....	St. s.	Ida W	61	26	63.4	13.5	7.8	Tow.	5	125	1889	San Francisco, Cal.	Astoria, Oreg.
100755	.....	St. s.	Ida M. Chase	38	26	51.7	15.5	7.5	Tow.	2	.....	1901	East Boston, Mass.	Boston, Mass.
214627	LQPB	St. s.	Idaho +	1,047	558	205.6	41.4	14.8	Frt.	25	600	1916	Aberdeen, Wash.	San Francisco, Cal.
100681	KWNT	St. y.	IDALIA	201	111	151.0	20.0	11.2	Yct.	18	1,100	1899	Chester, Pa.	New York, N. Y.
100381	.....	St. s.	Ideal	40	32	60.5	12.9	5.4	Tow.	3	.....	1885	Buffalo, N. Y.	Duluth, Minn.
201715	.....	*St. p.	[7] Ideal	38	38	70.0	16.0	3.5	Tow.	8	75	1905	Clinton, Iowa	St. Louis, Mo.
202732	.....	St. s.	Ideal	149	101	86.5	24.8	10.9	Tow.	6	550	1900	Tottenville, N. Y.	Newport News, Va.
209222	.....	*St. p.	Idler	98	61	64.0	16.8	3.7	Pas.	2	50	1911	Fairbanks, Alaska	Eagle, Alaska.
212813	.....	*St. p.	Idlewild	260	260	157.5	46.0	5.0	Pas.	15	400	1914	Pittsburgh, Pa.	Memphis, Tenn.
100612	.....	St. s.	Iduna	21	14	53.3	12.0	5.5	Fer.	2	60	1896	South Boston, Mass.	Boston, Mass.
100680	.....	St. s.	ILLINOIS ⊙	2,427	1,468	225.0	40.0	24.7	Pas.	35	1,350	1899	Chicago, Ill.	Duluth, Minn.
100746	.....	*St. p.	Illinois	168	168	139.0	26.6	4.8	Pol.	13	300	1901	Quincy, Ill.	Peoria, Ill.
200603	.....	St. s.	ILLINOIS	287	34	107.0	24.2	13.0	Frb.	16	800	1898	Chicago, Ill.	Chicago, Ill.
212542	.....	St. s.	ILLINOIS	99	51	71.0	20.0	12.5	Tow.	4	750	1914	Cleveland, Ohio.	Duluth, Minn.
221100	MCVW	St. s.	ILLINOIS ⊙	6,702	5,092	416.8	56.1	32.7	Tnk.	35	3,000	1921	Bath, Me.	Port Arthur, Tex.
221934	.....	*St. p.	ILLINOIS	1,411	1,158	230.0	58.0	8.0	Tow.	30	2,000	1921	Stillwater, Minn.	St. Louis, Mo.
5979	.....	St. s.	[8] *Ima Hogg*	99	99	96.0	18.8	10.2	Pas.	8	.....	1872	Philadelphia, Pa.	Galveston, Tex.
218859	LSRB	St. s.	IMLAY +⊙	7,005	4,352	425.8	57.0	31.2	Tnk.	44	3,000	1919	Oakland, Cal.	San Francisco, Cal.
200905	KTCP	St. s.	Imperial	160	109	107.5	21.6	11.0	Tow.	12	350	1904	Baltimore, Md.	New York, N. Y.
207168	.....	St. s.	Imperial	35	24	54.6	15.6	5.4	Fsh.	4	90	1910	Milwaukee, Wis.	Chicago, Ill.
100234	.....	St. s.	*Inca*	103	51	92.6	20.0	9.5	Tow.	6	500	1870	Philadelphia, Pa.	Brunswick, Ga.
213730	LFQH	St. s.	INCA	1,414	948	246.0	38.4	15.5	Frt.	28	1,000	1915	Ecorse, Mich.	New York, N. Y.
217517	.....	St. s.	Inca	64	14	73.4	19.4	8.1	Tow.	9	250	1919	Greenwich Piers, N. J.	Philadelphia, Pa.
217172	LNPW	St. s.	INDEPENDENCE ⊙	7,597	4,753	440.0	56.0	35.2	Frt.	99	3,000	1918	Alameda, Cal.	San Francisco, Cal.
220447	MBFW	St. s.	INDEPENDENCE HALL +⊙	5,050	3,076	390.0	54.2	27.8	Frt.	42	2,500	1920	Hog Island, Pa.	Philadelphia, Pa.
100683	.....	St. s.	Independent	49	30	67.9	17.5	6.9	Tow.	5	.....	1899	Everett, Wash.	Seattle, Wash.
100713	.....	*St. p.	Independent	176	111	132.0	25.0	4.0	Drg.	9	.....	1900	Brownsville, Pa.	Pittsburgh, Pa.
100739	.....	St. s.	INDEPENDENT	164	112	96.2	21.0	12.5	Tow.	8	850	1901	Port Richmond, N. Y.	New Orleans, La.
219047	LTFW	St. s.	INDEPENDENT BRIDGE. +⊙	3,545	2,174	324.0	46.2	25.0	Frt.	37	1,500	1919	Newark, N. J.	Newark, N. J.
221080	MCLT	St. s.	INDIA ARROW +⊙	8,327	5,176	468.3	62.7	32.0	Tnk.	43	3,200	1921	Quincy, Mass.	New York, N. Y.
77208	.....	St. s.	[9] INDIAN	72	49	72.0	17.0	8.1	Tow.	7	.....	1897	Philadelphia, Pa.	Philadelphia, Pa.
100465	KGVF	St. s.	*Indian*	1,955	1,135	267.0	38.0	19.5	Frt.	33	1,500	1890	Wilmington, Del.	Baltimore, Md.
212720	.....	St. s.	Indian	30	20	40.1	12.0	5.2	Fsh.	4	20	1914	Manitowoc, Wis.	Milwaukee, Wis.
100471	.....	St. s.	Indiana ⊙	1,979	1,562	223.0	35.4	14.3	Frt.	91	1,000	1890	.....do	Duluth, Minn.

[1] Formerly st. s. S. M. Johnson.
[2] Formerly st. s. {a Portsmouth. b U. S.-E. F. C., A. I. S. C. No. 3.
[3] Formerly st. s. M. A. Hanna.
[4] Formerly st. s. Passaic.
[5] Formerly Austrian st. s. Ida. {a Rideout. b British, Rideout. c Rideout.
[6] Formerly *st. p. {
[7] Formerly *st. p. H. L.
[8] Formerly st. s. Cynthia.
[9] Formerly st. s. John I. Brady.

MERCHANT STEAM VESSELS OF THE UNITED STATES—Continued.

Official No.	Signal letters.	Rig.	Name of vessel.	Gross tonnage.	Net tonnage.	Length.	Breadth.	Depth.	Service.	Crew.	Indicated horsepower.	When built.	Where built.	Home port (where permanent document issues).
						Feet.	*Feet.*	*Feet.*						
208915	.....	St. s.	INDIANA	98	36	74.0	20.0	11.6	Tow.	8	400	1911	Cleveland, Ohio	Chicago, Ill.
219242	LTRF	St. s.	INDIANA BRIDGE	3,545	2,174	324.0	46.2	25.0	Frt.	37	1,500	1919	Newark, N. J.	Newark, N. J.
219573	LVNH	St. s.	INDIANA HARBOR	2,012	1,626	251.0	43.6	20.1	Frt.	27	1,500	1920	Lorain, Ohio	Cleveland, Ohio.
209920	KVDJ	St. s.	INDIANAPOLIS	765	520	180.0	32.0	18.0	Pas.	28	1,500	1904	Toledo, Ohio	Seattle, Wash.
217165	LNPQ	St. s.	INDIANAPOLIS	8,134	6,121	439.6	60.2	33.7	Frt.	50	3,000	1918	Gloucester City, N. J.	Philadelphia, Pa.
100425	.....	St. s.	Indienne	26	15	77.4	11.0	6.1	Pas.	3	.....	1888	Poughkeepsie, N. Y.	Cape Vincent, N. Y.
100614	.....	St. s.	Indolent	78	42	95.6	16.0	8.6	Pas.	5	350	1896	Weymouth, Mass.	New York, N. Y.
203782	KV8R	St. s.	INDUSTRY	163	111	87.0	23.6	12.0	Tow.	6	637	1906	Port Richmond, N. Y.	Do.
210886	.....	St. s.	Industry	443	301	120.8	32.0	8.9	Frt.	8	450	1912	Tottenville, N. Y.	Perth Amboy, N. J.
141717	.....	St. s.	[1]INDUS	3,871	2,997	356.0	50.0	28.0	Frt.	20	1,500	1901	West Bay City, Mich.	Cleveland, Ohio.
217242	LNTV	St. s.	INGOLD	3,257	2,053	324.0	46.2	25.0	Frt.	37	1,500	1918	Newark, N. J.	Newark, N. J.
100589	LGDH	St. s.	[2]INLAND	1,888	1,098	248.0	42.0	21.5	Frt.	24	1,450	1894	Cleveland, Ohio	Boston, Mass.
218699	LSHM	St. s.	[3]INNOKO	6,517	4,045	395.5	55.0	31.4	Frt.	54	2,500	1919	Kearny, N. J.	Newark, N. J.
219159	LTMN	St. s.	INSPECTOR	5,036	3,076	390.0	54.2	27.6	Tnk.	43	2,500	1919	Hog Island, Pa.	Philadelphia, Pa.
205667	.....	*St. p.	Inooko Flyer	6	5	38.0	10.6	2.6	Frt.	1	10	1908	Nome, Alaska	Nome, Alaska.
218137	LRHC	St. s.	INTAN	5,490	3,374	400.7	54.2	30.4	Frt.	45	3,000	1919	Harriman, Pa.	Philadelphia, Pa.
217302	LPBW	St. s.	[4]INTEGRITY	192	40	95.5	24.2	13.0	Tow.	10	450	1918	Green Bay, Wis.	New York, N. Y.
111353	KBRS	St. s.	INTER-COLONIAL	190	129	153.5	17.4	11.2	Frt.	14	2,500	1901	New York, N. Y.	Do.
214517	.....	St. s.	INTERLAKE	11	7	46.0	11.0	3.3	Frt.	1	45	1916	Buffalo, N. Y.	Buffalo, N. Y.
100235	.....	St. s.	International	101	69	82.0	24.3	7.0	Wat.	6	90	1870	Philadelphia, Pa.	New York, N. Y.
100462	KGTW	St. s.	*International*	400	200	130.0	26.0	16.2	Tow.	21	725	1890	.....do	Philadelphia, Pa.
100749	.....	St. s.	International	590	401	141.4	34.2	16.1	Elr.	9	300	1901	West Haven, Conn.	New York, N. Y.
161718	.....	St. s.	[5]International	55	27	71.7	17.8	8.3	Frt.	4	.....	1893	Baltimore, Md.	Baltimore, Md.
206611	.....	St. s.	International	17	12	60.0	9.3	5.0	Pas.	2	40	1901	Red Wing, Minn.	Duluth, Minn.
219692	.....	*St. p.	Interstate	85	85	114.0	23.0	3.6	Frt.	3	250	1920	Rock Island, Ill.	Des Moines, Iowa.
202072	.....	St. s.	†[6]Interstate No. 2	131	89	85.3	21.0	12.0	Tow.	5	900	1905	Cleveland, Ohio	New York, N. Y.
110581	.....	St. s.	†Interstate Park	135	79	98.9	16.5	6.7	Msc.	7	115	1643	Boston, Mass.	Do.
127421	.....	St. s.	[6]Intrepid	123	55	85.5	21.3	10.3	Tow.	8	360	1900	Ballard, Wash.	San Francisco, Cal.
140893	.....	St. s.	[6]Intrepid	119	59	91.0	22.5	10.0	Tow.	9	398	1887	Philadelphia, Pa.	New York, N. Y.
200641	KSVT	St. y.	INTREPID	330	224	135.0	28.0	17.9	Yct.	15	230	1903	Newburgh, N. Y.	Do.
217301	LPBV	St. s.	[10]INVADER	192	40	95.5	24.2	13.0	Tow.	10	450	1918	Green Bay, Wis.	Do.
214469	.....	St. s.	Inverness	35	16	60.7	14.2	7.0	Tow.	4	220	1916	Winslow, Wash.	Seattle, Wash.
211825	LDHP	St. s.	INVINCIBLE	231	135	95.1	26.3	12.1	Tow.	6	1,100	1913	Baltimore, Md.	New York, N. Y.
217093	LNJQ	St. s.	INVINCIBLE	7,888	4,960	440.0	56.0	35.2	Frt.	124	3,000	1918	Alameda, Cal.	San Francisco, Cal.
202350	.....	St. s.	Iola	58	30	74.0	18.6	5.4	Frt.	4	.....	1905	Hancocks Bridge, N. J.	Norfolk, Va.
202257	.....	St. s.	Iolanda	53	31	75.0	19.5	6.6	Fsh.	3	120	1905	San Francisco, Cal.	San Francisco, Cal.
209156	.....	*St. p.	Ione	389	339	147.5	30.5	5.9	Pas.	13	650	1911	Vancouver, Wash.	Portland, Oreg.
96337	.....	St. s.	[11]IONIAN	48	33	70.0	17.0	5.7	Tow.	5	.....	1896	Newburgh, N. Y.	Philadelphia, Pa.
213566	.....	St. s.	IOWA	99	52	71.0	20.0	12.5	Tow	6	750	1915	Cleveland, Ohio	Duluth, Minn.
221933	.....	*St. p.	IOWA	1,411	1,158	230.0	58.0	8.0	Tow.	30	2,000	1921	Stillwater, Minn.	St. Louis, Mo.
212144	LDKR	St. s.	IOWAN	6,547	4,053	407.7	53.7	28.1	Frt.	33	4,000	1914	Sparrows Point, Md	New York, N. Y.
218293	LRPG	St. s.	IPSWICH	9,214	3,751	400.7	54.2	30.1	Frt.	40	2,500	1919	Chester, Pa.	Do.
100520	.....	St. s.	Ira	56	28	71.5	16.4	6.0	Tow.	5	.....	1891	Norfolk County, Va	Savannah, Ga.
100323	.....	St. s.	*Ira M. Hedges*	76	38	76.6	18.0	9.2	Tow.	8	.....	1883	Camden, N. J.	Albany, N. Y.
203618	.....	St. s.	Iralda	137	77	106.2	18.7	5.5	Pas.	4	130	1906	Portland, Oreg.	Portland, Oreg.
100557	.....	St. s.	Irene	11	5	42.0	11.0	5.2	Tow.	2	.....	1893	Brooklyn, N. Y.	New York, N. Y.
100741	.....	St. s.	Irene	30	20	58.5	15.5	6.1	Tow.	4	150	1901	Madison, Md.	Baltimore, Md.
100777	.....	St. s.	Irene	81	55	70.2	21.0	8.5	Tow.	6	.....	1902	Tacoma, Wash.	Pt. Townsend, Wash.
204382	.....	St. y.	Irene	25	20	60.6	10.4	5.1	Yct.	1	50	1907	Bayonne, N. J.	New York, N. Y.
210193	.....	St. s.	Irene	24	16	47.2	13.5	5.4	Pas.	3	40	1912	Hoquiam, Wash.	Seattle, Wash.
219174	LTMV	St. s.	[12]IRENE	3,482	2,112	328.0	46.2	22.9	Frt.	32	2,500	1919	Wilmington, Del.	New York, N. Y.
204488	.....	St. s.	Irene Elaine Davis	217	147	94.8	28.0	8.0	Frt.	11	200	1907	New Baltimore, N. Y.	Do.
92794	KNCP	St. s.	[13]*Iris*	2,830	1,736	304.3	38.8	24.5	Frt.	37	.....	1885	Newcastle-on-Tyne, England.	San Francisco, Cal.
200671	.....	*St. p.	[14]Iris	42	42	70.0	16.4	3.2	Tow.	8	.....	1884	Keokuk, Iowa	Dubuque, Iowa.
209583	.....	*St. p.	Iron City	99	99	120.5	22.9	3.4	Tow.	9	250	1912	Parkersburg, W. Va.	Pittsburgh, Pa.
210856	.....	St. s.	Iron Duke	39	19	83.6	13.4	4.0	Tow.	4	125	1912	Dana, W. Va.	Cincinnati, Ohio.
100600	.....	*St. p.	Ironton	71	71	90.8	27.0	3.9	Pas.	7	.....	1895	Levana, Ohio	Pittsburgh, Pa.
206864	.....	*St. p.	Ironton	70	62	90.0	28.0	3.7	Fer.	1	45	1909	Point Pleasant, W. Va.	Louisville, Ky.
14484	.....	St. p.	[15]Iroquois	1,652	1,271	256.0	37.6	13.1	Pas.	39	1,400	1889	Bath, Me.	New York, N. Y.
100438	KGCN	St. s.	IROQUOIS	3,001	2,873	324.0	46.3	19.1	Pas.	74	1,810	1888	Philadelphia, Pa.	Do.
100730	KV8B	St. s.	IROQUOIS	1,182	803	214.0	34.4	21.2	Pas.	30	1,000	1901	Toledo, Ohio	Grand Haven, Mich.
100665	.....	St. s.	Irving F. Ross	27	18	49.0	15.4	6.5	Tow.	2	.....	1898	East Boston, Mass.	Boston, Mass.
96052	.....	St. s.	[16]Irving G. Keller	46	31	62.6	17.5	7.6	Tow.	4	.....	1890	Brooklyn, N. Y.	New York, N. Y.
215692	.....	St. s.	IRVINGTON	365	248	114.2	32.0	15.8	Frt.	5	500	1917	Elizabeth, N. J.	Do.
219066	LTHC	St. s.	IRVINGTON	5,584	3,447	400.5	54.2	30.4	Frt.	53	3,000	1919	Newburgh, N. Y.	Do.
100707	.....	St. s.	ISAAC L. ELLWOOD	5,143	4,018	478.0	52.0	25.1	Frt.	25	1,800	1900	West Bay City, Mich.	Duluth, Minn.
208911	LCBM	St. s.	ISABELA	3,109	1,920	335.0	46.8	22.7	Frt.	32	1,500	1911	Newport News, Va.	New York, N. Y.

[1] Formerly st. s. Lake Shore.
[2] Formerly (a American st. s. J. W. Nicholas. (b British st. s. Inland.
[3] Formerly st. s. Moco.
[4] Formerly st. s. Cockamong.
[5] Formerly st. s. Venus.
[6] Formerly st. s. W. B. Saunders.
[7] Formerly st. s. Rockland.
[8] Formerly st. s. Charles Counselman.
[9] Formerly st. s. Lowell M. Palmer.
[10] Formerly st. s. (a Chocheco. (b Industry No. 2.
[11] Formerly st. s. Henry A. Haber.
[12] Formerly st. s. Bethnor.
[13] Formerly U. S. N. st. s. Menemsha.
[14] Formerly U. S. Eng. *st. p. Iris.
[15] Formerly st. p. Kennebec.
[16] Formerly st. s. (a Henry Hoehn. (b Gilbert M. Edgett.
† Steel.

MERCHANT STEAM VESSELS OF THE UNITED STATES—Continued.

Official No.	Signal letters.	Rig.	Name of vessel.	Gross tonnage.	Net tonnage.	Length.	Breadth.	Depth.	Service.	Crew.	Indicated horsepower.	When built.	Where built.	Home port (where permanent document issues).
						Feet.	*Feet.*	*Feet.*						
211817	.....	St. s.	Isabell	36	22	59.3	16.3	6.4	Fsh.	4	40	1913	Erie, Pa.	Erie, Pa.
211800	.....	St. s.	Isabell C	18	12	50.0	14.0	5.5	Fsh.	6	100	1913	Manitowoc, Wis.	Marquette, Mich
201254	.....	St. s.	Isabella	43	29	73.5	16.4	6.1	Fsh.	6	50	1904	Alexandria Bay, N. Y.	Port Huron, Mich.
213102	.....	St. s.	Isabella H ✚	248	141	100.8	25.9	11.1	Frt.	7	150	1915	Chaumont, N. Y.	Oswego, N. Y.
100779	.....	*St. p.	Isabelle	162	76	87.3	20.2	4.1	Frt.	12	150	1902	St. Michael, Alaska	St. Michael, Alaska.
216975	LNBT	St. s.	ISANTI ✚⊙	5,713	4,129	410.5	54.0	27.0	Frt.	39	2,500	1918	South San Francisco, Cal.	San Francisco, Cal.
203364	.....	St. s.	ISHPEMING ✚	6,924	5,476	530 0	56.2	32.0	Frt.	31	1,700	1906	Ecorse, Mich	Cleveland, Ohio.
100322	.....	St. s.	Isis	36	18	57.0	16.0	6.0	Tow.	4	.....	1883	Brooklyn, N. Y.	Bridgeport, Conn.
100650	.....	St. s.	Isis	591	402	140.0	32.1	16.0	Elr.	9	300	1898	Camden, N. J.	New York, N. Y.
213515	.....	St. s.	Isis	64	43	65.7	18.1	8.2	Tow.	3	75	1915	Baltimore, Md.	Baltimore, Md.
77035	.....	St. s.	[1]Island Belle	132	78	95.6	23.1	7.5	Pas.	8	115	1892	Bath, Me	Newport, R. I.
100242	.....	St. s.	[2]Island Belle	235	116	100.5	20.6	5.8	Pas.	7	.....	1879	Alexandria Bay, N. Y.	Buffalo, N. Y.
100610	.....	St. p.	Island Queen	1,446	1,230	281.4	42.6	8.5	Pas.	24	950	1896	Cincinnati, Ohio	Cincinnati, Ohio.
100328	.....	St. s.	Islander	119	62	100.2	19.0	6.8	Pas.	8	250	1883	Bath, Me	Providence, R. I.
100601	.....	St. s.	Islander	210	143	138.4	23.8	7.4	Pas.	8	300	1895	Benton Harbor, Mich	Marquette, Mich.
136148	.....	St. s.	[3]Islander	91	60	90.4	22.4	6.6	Frt.	11	85	1890	Adams Wharf, N. J.	New York, N. Y.
201240	.....	St. s.	Islander	79	50	72.0	18.9	9.0	Frt.	2	200	1904	Newhall, Wash	San Francisco, Cal.
204706	.....	St. s.	Islander	273	153	111.0	24.6	7.8	Pas.	12	.....	1907	Charleston, S. C.	Beaufort, S. C.
205007	.....	St. s.	Islander	75	36	80.9	19.7	6.8	Pas.	5	250	1908	East Boothbay, Me.	Bath, Me.
100538	.....	St. s.	ISLAY	26	13	60.0	13.0	5.0	Tow.	2	125	1892	Superior, Wis.	Duluth, Minn.
100555	.....	St. s.	Islesford	27	15	49.2	14.4	5.2	Pas.	2	35	1893	Brewer, Me.	Bath, Me.
105776	.....	*St. p.	Isleton	615	534	167.5	36.0	7.5	Pas.	19	300	1902	Wood Island, Cal.	San Francisco, Cal.
200666	.....	St. s.	Isobel	30	20	58.8	14.4	5.6	Frt.	3	90	1910	Warroad, Minn.	Duluth, Minn.
217055	LHCR	St. s.	[4]ISONOMIA ✚⊙	3,901	2,474	349.1	49.6	25.5	Frt.	60	1,644	1900	West Hartlepool, Eng.	New York, N. Y.
211983	.....	St. s.	Issaquah	288	196	114.4	38.2	8.9	Pas.	5	250	1914	Seattle, Wash.	San Francisco, Cal.
217177	LNQG	St. s.	Issaquena ✚	2,583	1,526	266.0	46.1	24.0	Frt.	47	1,400	1918	St. Helens, Oreg.	Portland, Oreg.
200400	.....	St. s.	ISTROUMA	435	296	147.7	28.1	15.2	Tow.	12	1,433	1902	Shooters Island, N. Y.	New Orleans, La.
219876	LWHD	St. s.	ITALIA ✚⊙	3,545	2,174	324.0	46.2	25.0	Frt.	37	1,500	1920	Newark, N. J.	New York, N. Y.
217187	LNQS	St. s.	Itanca ✚	2,537	1,501	266.9	46.1	24.2	Frt.	47	1,400	1918	Aberdeen, Wash.	Seattle, Wash.
110955	.....	St. s.	[5]Ithaca	105	52	92.7	20.5	10.7	Tow.	7	578	1891	Brooklyn, N. Y.	New York, N. Y.
203492	.....	St. s.	ITHACA	1,462	676	187.5	43.4	16.5	Fer.	7	1,400	1906	Newport News, Va.	Do.
100455	.....	St. s.	Ithiel	31	15	49.6	15.8	5.0	Oys.	3	.....	1889	Port Jefferson, N. Y.	Bridgeport, Conn.
			J.											
20611	.....	St. p.	[6]J. S	806	806	264.7	42.0	6.8	Pas.	40	.....	1896	Dubuque, Iowa	St. Louis, Mo.
77097	.....	St. s.	J. Arnold	23	11	51.2	14.5	6.0	Tow.	2	.....	1893	Albany, N. Y.	Albany, N. Y.
216768	LMNJ	St. s.	[7]J. A. Bisso	246	144	102.3	23.7	14.2	Tow.	12	1,200	1906	Sorel, Quebec	New Orleans, La.
216608	LMFQ	St. s.	J. A. BOSTWICK ⊙	7,929	5,866	465.2	60.0	26.4	Tnk.	47	2,800	1918	Wilmington, Del.	New York, N. Y.
211453	.....	St. s.	[8]J. A. CAMPBELL	7,316	5,609	525.0	58.1	27.8	Frt.	18	1,800	1913	Lorain, Ohio	Cleveland, Ohio.
212994	LFGW	St. s.	J. A. MOFFETT ⊙	6,521	4,012	419.4	54.2	31.6	Tnk.	42	3,000	1916	San Francisco, Cal.	San Francisco, Cal.
221521	MDBS	St. s.	J. A. MOFFETT, JR. ✚⊙	10,396	7,725	499.2	68.1	30.5	Tnk.	60	3,700	1921	Kearny, N. J.	New York, N. Y.
202632	.....	St. p.	J. A. Munroe	83	57	61.5	20.0	3.8	Pld.	2	.....	1905	Astoria, Oreg.	Astoria, Oreg.
203305	.....	St. s.	J. A. Reynolds	74	50	65.2	19.0	8.0	Tow.	4	.....	1906	New Baltimore, N. Y.	New York, N. Y.
77544	.....	St. s.	J. A. Saunders	121	82	97.5	20.0	7.1	Fer.	4	.....	1902	Saunderstown, R. I.	Newport, R. I.
201092	LTJF	St. s.	[9]J. A. Talbot	227	135	104.3	26.2	10.9	Tow.	12	800	1904	Aberdeen, Wash.	Los Angeles, Cal.
96280	.....	St. s.	[10]J. B. A	51	51	94.0	15.5	5.6	Tow.	6	.....	1894	Evansville, Ind	Evansville, Ind.
209913	.....	St. s.	[11]J. B. Austin, jr	136	81	92.0	17.8	9.8	Frt.	5	150	1912	Buffalo, N. Y.	New York, N. Y.
203664	.....	*St. p.	J. B. Chaffee	55	38	81.0	19.0	3.0	Frt.	4	.....	1906	Franklin, La.	Morgan City, La.
77425	.....	*St. p.	J. B. Lewis	162	162	141.4	26.0	4.4	Tow.	17	600	1900	Middleport, Ohio	New Orleans, La.
202687	KVDP	St. s.	[12]J. B. Stetson	837	521	181.0	39.4	13.4	Frt.	21	500	1905	Winslow, Wash.	San Francisco, Cal.
76400	.....	St. s.	[13]J. C. Ames	537	347	160.2	29.2	13.2	Tow.	11	1,000	1882	Manitowoc, Wis.	Milwaukee, Wis.
215852	LJKT	St. s.	J. C. DONNELL ⊙	10,215	7,833	500.0	68.2	27.0	Tnk.	36	3,000	1917	Newport News, Va.	Philadelphia, Pa.
76417	.....	St. s.	J. C. Hartt	222	111	115.7	27.0	11.1	Tow.	12	750	1883	Philadelphia, Pa.	Albany, N. Y.
126349	.....	St. s.	[14]*J. C. Reichart*	77	38	79.2	18.0	8.6	Tow.	9	.....	1886	Camden, N. J.	Wilmington, Del.
75707	.....	*St. p.	J. C. Risher	98	98	132.2	26.1	4.4	Tow.	12	.....	1873	Pittsburgh, Pa.	Pittsburgh, Pa.
203203	.....	St. s.	J. C. Ritchie	148	100	114.1	21.6	6.9	Frt.	9	125	1906	Milford, Del.	New York, N. Y.
203212	.....	St. s.	J. D. Houston	9	7	53.8	12.0	3.2	Mso.	3	25	1906	Berwick, La.	New Orleans, La.
76787	.....	*St. p.	J. D. Peters	880	788	206.5	38.0	8.1	Pas.	22	600	1889	Stockton, Cal.	San Francisco, Cal.
206199	.....	*St. p.	J. D. Wyker	8	8	69.6	17.7	2.9	Fer.	3	30	1909	Decatur, Ala.	Mobile, Ala.
220824	.....	*St. p.	J. D. Wyker	19	19	63.3	22.5	1.8	Pas.	3	15	1920	Albany, Ala.	Do.
93098	.....	St. s.	[15]J. E. Carroll	43	30	60.0	17.0	6.3	Tow.	3	75	1900	Buffalo, N. Y.	Buffalo, N. Y.
76752	.....	St. s	J. E. Boyden	87	52	85.4	19.0	9.8	Tow.	5	37	1888	Seattle, Wash.	Seattle, Wash.
215903	LJNK	St. s.	J. E. O'NEIL ⊙	7,116	6,361	435.0	56.0	32.0	Tnk.	37	2,600	1918	San Francisco, Cal.	Philadelphia, Pa.
205033	.....	St. s.	J. E. URSON ✚	6,309	4,853	504.0	54.0	30.0	Frt.	24	1,760	1908	Cleveland, Ohio	Cleveland, Ohio.
205160	.....	St. s.	J. F. DURSTON	4,791	3,500	440.0	52.0	28.0	Frt.	18	1,800	1908	Superior, Wis.	Oswego, N. Y.
218444	.....	*St. p.	J. F. Butts	91	91	106.0	22.5	3.7	Tow.	6	200	1919	Madison, Ind.	Louisville, Ky.
77448	.....	St. s.	J. G. ROSE	77	52	68.1	19.6	8.0	Tow.	8	.....	1900	Newburgh, N. Y.	Albany, N. Y.
76573	LGSJ	St. s.	*J. H. Devereux*	1,618	1,312	243.3	37.0	19.4	Frt.	23	600	1885	Cleveland, Ohio	Boston, Mass.
220847	.....	*St. p.	J. H. Donald, jr	235	169	132.3	26.1	3.8	Tow.	16	200	1920	Ripley, Ohio	Cincinnati, Ohio.

[1] Formerly st. s. Juliette.
[2] Formerly st. s. Island Wanderer.
[3] Formerly st. s. Elizabeth Vansciver.
[4] Formerly {a German st. s. Nassovia. b American st. s. Nassovia.
[5] Formerly st. s. Rollin H. Wilbur.
[6] Formerly st. p. Quincy.
[7] Formerly British st. s. Alaska.
[8] Formerly st. s. Alton C. Dustin.
[9] Formerly st. s. {a Daring. b Standard No. 2.
[10] Formerly st. s. Herbert Moran.
[11] Formerly st. s. Hubert J. Dolan.
[12] Formerly st. s. Cornell.
[13] Formerly st. s. J. C. Perrett.
[14] Formerly st. s. {a Chauncey M. Depew. b N. Y. Central Ltg. Co. No. 10. c New York Central No. 10.
[15] Formerly st. s. Major Symons.

Merchant STEAM Vessels of the United States—Continued.

Official No.	Signal letters.	Rig.	Name of vessel.	Gross tonnage.	Net tonnage.	Length.	Breadth.	Depth.	Service.	Crew.	Indicated horsepower.	When built.	Where built.	Home port (where permanent document issues).
						Feet.	*Feet.*	*Feet.*						
204392	.....	St. s.	J. H. Driscoll	27	19	60.0	15.0	6.3	Fsh.	3	.....	1907	Lorain, Ohio	Port Huron, Mich.
77398	.....	St. s.	J. H. Riehl	39	27	63.4	16.0	7.2	Pas.	8	.....	1900	Baltimore, Md	Baltimore, Md.
204643	.....	*St. p.	[1] J. H. Shaw	66	66	95.3	25.7	3.3	Pas.	2	90	1907	Clarington, Ohio	Pittsburgh, Pa.
203628	.....	St. s.	J. H. SHEADLE	6,924	5,476	530.0	56.2	32.0	Frt.	31	1,700	1906	Ecorse, Mich	Cleveland, Ohio.
201196	.....	St. s.	J. H. WILLIAMS	90	61	75.6	19.5	11.0	Tow.	9	.....	1904	Newburgh, N. Y	Albany, N. Y.
110508	.....	St. s.	[2] J. J. Hagerty	53	20	75.3	17.7	6.4	Tow.	6	50	1882	Tottenville, N. Y	New York, N. Y.
204624	.....	St. s.	J. J. SULLIVAN	7,077	5,541	532.0	56.0	31.0	Frt.	24	1,760	1907	Cleveland, Ohio	Cleveland, Ohio.
203377	.....	St. s.	[3] J. J. TURNER	6,832	5,376	532.0	56.0	31.0	Frt.	25	1,760	1906	Lorain, Ohio	Do.
77307	.....	*St. p.	J. K. Davison	259	199	150.0	27.3	5.0	Drg.	14	.....	1898	Pittsburgh, Pa	Pittsburgh, Pa.
76162	.....	St. s.	J. L. Miner	23	11	53.7	13.8	6.5	Tow.	2	.....	1880	Detroit, Mich	Detroit, Mich.
202875	.....	St. s.	[4] J. L. REISS	5,712	4,407	480.0	52.2	30.0	Frt.	29	1,650	1906	Wyandotte, Mich	Duluth, Minn.
76439	.....	St. s.	J. L. Williams	51	25	67.4	16.4	9.2	Tow.	8	.....	1883	Buffalo, N. Y	Do.
76703	.....	St. s.	J. M. Colman	79	50	71.5	18.4	7.4	Wrk.	5	80	1887	Seattle, Wash	Seattle, Wash.
214311	LQFK	St. s.	J. M. DANZIGER	6,093	3,748	430.0	58.2	33.3	Tnk.	39	2,500	1916	Philadelphia, Pa	Los Angeles, Cal.
77333	.....	*St. p.	J. M. Grubbs	87	67	95.3	22.1	3.6	Tow.	10	.....	1898	Delhi, Ohio	Louisville, Ky.
77519	KRNL	St. s.	J. M. GUFFEY	2,520	1,593	292.2	40.2	23.5	Tnk.	33	1,300	1902	Camden, N. J	Port Arthur, Tex.
77553	.....	St. s.	J. N. Gilbert	42	28	74.0	18.0	7.2	Frt.	2	.....	1902	Scranton, Miss	Do.
221492	MDBN	St. s.	J. N. PEW	9,074	6,473	480.5	66.0	36.8	Tnk.	37	2,800	1921	Chester, Pa	Philadelphia, Pa.
203949	.....	*St. p.	J. N. Teal	513	456	160.0	34.4	5.4	Pas.	21	500	1907	Portland, Oreg	Portland, Oreg.
77406	.....	*St. p.	J. O. Cole	113	113	125.0	25.0	4.6	Tow.	14	.....	1900	Cincinnati, Ohio	Evansville, Ind.
206752	.....	*St. p.	[5] J. P. Davis	95	95	139.0	26.6	3.0	Pas.	....	200	1908	Point Pleasant, W. Va	Louisville, Ky.
77296	.....	*St. p.	J. P. Light	785	451	176.1	35.4	5.9	Pas.	26	240	1898	Seattle, Wash	St. Michael, Alaska.
206222	.....	St. s.	[6] J. P. McAllister	133	59	90.0	22.0	10.7	Tow.	6	250	1909	Newport News, Va	New York, N. Y.
203472	.....	St. s.	J. P. MANNING	58	39	63.3	17.3	9.0	Frt.	5	.....	1906	Ferrysburg, Mich	Cleveland, Ohio.
207250	.....	St. s.	J. P. MORGAN, Jr	7,521	5,824	580.0	58.0	32.0	Frt.	25	1,880	1910	Lorain, Ohio	Duluth, Minn.
219221	LTQD	St. s.	J. R. GORDON	5,746	3,549	409.8	54.2	27.7	Frt.	38	3,500	1919	Portland, Oreg	New York, N. Y.
77138	.....	St. s.	J. R. SPRANKLE	44	23	58.7	16.2	7.5	Tow.	4	.....	1894	Cleveland, Ohio	Buffalo, N. Y.
206695	.....	St. s.	J. S. ASHLEY	6,361	4,789	504.0	54.0	30.0	Frt.	24	1,800	1909	Lorain, Ohio	Cleveland, Ohio.
217772	.....	St. s.	J. S. Gagnon	52	36	56.5	16.5	7.5	Fsh.	5	110	1918	Green Bay, Wis	Milwaukee, Wis.
217362	.....	St. s.	J. T. Hossler	28	19	47.4	14.2	5.5	Fsh.	4	35	1916	Manitowoc, Wis	Do.
201459	.....	*St. p.	J. T. Hatfield	153	153	144.5	28.8	5.6	Tow.	10	548	1904	Point Pleasant, W. Va	Louisville, Ky.
77457	.....	St. s.	J. T. HUTCHINSON	3,300	2,015	346.0	48.0	24.0	Frt.	27	1,300	1901	Cleveland, Ohio	Cleveland, Ohio.
200980	KTDP	St. p.	J. T. Morse	780	410	199.0	31.0	12.1	Pas.	27	600	1904	Boston, Mass	Boston, Mass.
77203	.....	St. s.	J. T. Selecman	18	11	51.3	12.6	5.6	Tow.	5	.....	1897	Solomons, Md	Washington, D. C.
200543	.....	St. s.	J. T. Sherman	89	52	76.5	20.5	9.2	Pas.	3	.....	1903	Noank, Conn	New Bedford, Mass.
76207	.....	St. s.	J. V. Taylor	40	20	60.8	15.6	8.6	Tow.	4	.....	1881	Buffalo, N. Y	Chicago, Ill.
77124	.....	St. s.	J. W. Branning	31	15	54.3	13.6	5.0	Pas.	3	.....	1894	Portsmouth, Va	Elizabeth City, N. C.
213824	.....	*St. p.	J. W. Callahan, Jr	93	93	121.8	23.4	4.0	Pas.	20	100	1915	Apalachicola, Fla	Apalachicola, Fla.
76890	.....	St. s.	J. W. Callister	35	24	60.4	13.6	5.7	Tow.	8	.....	1890	Grand Haven, Mich	Chicago, Ill.
76773	.....	St. s.	[7] J. W. French	154	105	114.0	18.5	9.2	Frt.	2	.....	1875	Damariscotta, Me	Newport, R. I.
76413	.....	St. s.	J. W. Parmelee	30	15	60.6	16.9	7.1	Fsh.	6	.....	1893	Saugatuck, Mich	Buffalo, N. Y.
201360	KTJB	St. s.	[8] J. W. TERRY	130	88	85.5	22.1	10.3	Pas.	6	450	1904	Port Richmond, N. Y	Galveston, Tex.
76111	.....	St. s.	J. W. Thompson	17	8	47.0	13.0	6.0	Tow.	4	.....	1880	Baltimore, Md	Baltimore, Md.
214715	LGQS	St. s.	J. W. VAN DYKE	7,155	4,425	435.0	56.0	32.0	Tnk.	36	2,600	1917	San Francisco, Cal	Philadelphia, Pa.
77538	.....	St. s.	J. W. Wonson	108	74	82.4	25.4	7.5	Frt.	5	175	1902	Perth Amboy N. J	New York, N. Y.
204993	.....	St. s.	J. J. H. BROWN	5,069	3,787	432.0	52.0	28.0	Frt.	22	1,500	1908	Lorain, Ohio	Buffalo, N. Y.
157298	.....	St. s.	[9] *J. Alvah Clark*	130	65	90.0	19.0	10.0	Tow.	6	215	1891	Newport News, Va	Norfolk, Va.
221150	MCWN	St. s.	J. FLETCHER FARRELL	7,061	4,350	430.3	59.3	33.2	Tnk.	60	2,600	1921	Quincy, Mass	New York, N. Y.
77053	.....	St. s.	J. Fred Lohman	98	49	82.2	20.5	9.5	Tow.	5	250	1892	Athens, N. Y	Do.
221883	MDJQ	St. s.	J. HAMPTON MOORE	292	199	123.3	28.4	11.4	Frb.	12	500	1922	Chester, Pa	Philadelphia, Pa.
212705	.....	St. s.	J. Hooker Hamersley	70	48	80.0	16.0	7.0	Pas.	10	60	1914	Croton on Hudson, N. Y	New York, N. Y.
76051	.....	St. s.	J. Howard Lowndes	72	30	75.0	18.9	6.5	Oys.	6	.....	1886	South Norwalk, Conn	Do.
203184	.....	St. s.	[10] J. LEONARD REPLOGLE	6,996	5,511	549.0	56.0	26.6	Frt.	24	2,000	1906	West Bay City, Mich	Cleveland, Ohio.
211130	.....	*St. p.	[11] J. Luther Troxell	92	92	140.5	20.8	3.6	Pas.	10	75	1913	Chamberlain, Tenn	Chattanooga, Tenn.
203155	.....	St. s.	J. PIERPONT MORGAN	7,161	5,530	580.0	58.0	27.4	Frt.	25	1,800	1906	Chicago, Ill	Duluth, Minn.
77400	.....	St. s.	[12] J. Rich Steers	164	111	97.1	24.0	10.3	Tow.	13	700	1899	Jersey City N. J	New York, N. Y.
76827	.....	*St. p.	Jacinto	235	182	145.0	32.0	3.5	Frt.	30	160	1889	Sacramento, Cal	San Francisco, Cal.
13171	.....	St. s.	Jack Jewett	44	22	64.4	16.0	8.5	Tow.	6	.....	1864	Buffalo, N. Y	New Haven, Conn.
219005	.....	St. s.	Jack O'Lantern	1,018	956	210.3	33.4	7.0	Pas.	11	800	1903	Boston, Mass	Boston, Mass.
218216	LRMS	St. s.	JACKSON	3,283	2,001	324.0	46.2	25.0	Frt.	37	1,500	1919	Newark, N. J	Newark, N. J.
216196	.....	St. s.	Jackson County	15	15	55.0	22.5	2.2	Fer.	2	6	1918	Pascagoula, Miss	Gulfport, Miss.
219089	LTHR	St. s.	JACKSONVILLE	3,513	2,144	333.8	48.0	24.9	Frt.	42	2,000	1919	Jacksonville, Fla	Jacksonville, Fla.
208046	LBQT	St. s.	[13] JACOB LUCKENBACH	6,570	4,068	414.5	53.7	23.1	Frt.	42	2,500	1910	Sparrows Point, Md	New York, N. Y.
76921	KHWJ	St. s.	*Jacob Paulsen*	97	48	82.0	19.0	9.0	Tow.	8	.....	1890	Philadelphia, Pa	Savannah, Ga.
76574	.....	St. p.	Jacob H. Tremper	571	432	180.0	30.2	8.7	Pas.	17	508	1885	Greenpoint, N. Y	New York, N. Y.
77237	.....	St. s.	Jacob M. Heath	41	28	57.2	16.6	6.9	Tow.	4	250	1896	Tottenville, N. Y	Do.
204815	.....	St. s.	JACOB T. KOPP	6,035	4,530	480.0	54.2	31.2	Frt.	23	1,600	1907	Ecorse, Mich	Buffalo, N. Y.
217597	LPWF	St. s.	JACONA	4,843	3,006	379.8	53.1	27.0	Frt.	43	2,500	1919	Tacoma, Wash	Tacoma, Wash.
217502	LPQV	St. s.	JACOX	2,648	1,031	289.0	44.1	19.2	Frt.	32	1,400	1919	Portland, Oreg	Portland, Oreg.
219335	LVBM	St. s.	JADDEN	6,869	5,258	410.5	54.2	27.1	Frt.	46	2,800	1919	Seattle, Wash	Seattle, Wash.

[1] Formerly *st. p. Daniel.
[2] Formerly st. s. Rambler.
[3] Formerly st. s. J. Q. Riddle.
[4] Formerly st. s. W. K. Bixby.
[5] Formerly *st. p. Greendale.
[6] Formerly st. s. John Twohy, Jr.
[7] Formerly st. s. {a J. W. French. b Stephen W. McKeever
[8] Formerly st. s. T. J. Scully.
[9] Formerly st. s. {a Dorothy b New York Central No. 3.
[10] Formerly st. s. Charles Weston.
[11] Formerly *st. p. T. L. Brown.
[12] Formerly st. s. John Fleming.
[13] Formerly {a St. s. Honolulan. b Norwegian st. s. Argentina. c St. s. Honolulan.

MERCHANT **STEAM** VESSELS OF THE UNITED STATES—Continued.

Official No.	Signal letters.	Rig.	Name of vessel.	Gross tonnage.	Net tonnage.	Length.	Breadth.	Depth.	Service.	Crew.	Indicated horsepower.	When built.	Where built.	Home port (where permanent document issues).
						Feet.	*Feet.*	*Feet.*						
220707	MBRC	St. s.	JALAPA ✚⊙	6,085	4,386	402.6	53.0	32.2	Frt.	44	2,800	1920	Oakland, Cal.	San Francisco, Cal.
76290		St. p.	*Jamaica*	435	320	143.0	32.0	8.8	Fer.	5	550	1882	Wilmington, Del.	Buffalo, N. Y.
77444		St. s.	JAMES BATTLE	198	123	116.0	25.2	13.0	Frb.	12	1,160	1900	Wyandotte, Mich.	Detroit, Mich.
80343		St. s.	[1]James Beard	86	67	73.5	17.2	6.3	Fer.	3	320	1873	Au Sable, Mich.	Port Huron, Mich.
77101		St. s.	James Burns	25	17	52.8	13.0	5.6	Fsh.	3		1893	Buffalo, N. Y.	Cleveland, Ohio.
217314		St. s.	James Cotton	9	6	54.0	10.0	3.3	Tow.	3	60	1918	Point Caswell, N. C.	Georgetown, S. C.
220802		St. s.	JAMES DAVIDSON ✚	8,349	6,387	537.1	60.0	27.8	Frt.	30	2,300	1920	Wyandotte, Mich.	Duluth, Minn.
76392		St. s.	[2]James Dempsey	847	692	182.8	42.9	13.0	Frt.	15	575	1883	Milwaukee, Wis.	Grand Haven, Mich.
217663	LQDR	St. s.	James Dougherty	263	141	121.6	28.4	12.0	Tow.	5	750	1919	Sharptown, Md.	New York N. Y.
204988		St. s.	JAMES DUANE	326	222	123.2	27.4	14.0	Frb.	12	900	1908	Newburgh, N. Y.	Do.
206692		St. s.	JAMES EDWARD	82	56	73.5	19.3	10.5	Tow.	4	300	1909	Ferrysburg, Mich.	Duluth, Minn.
25949		St. s.	[3]James Everard	93	53	104.8	18.8	9.5	Oys.	8	440	1878	Newburgh, N. Y.	New Bedford, Mass.
76067		St. s.	James Hay	35	22	56.2	15.4	7.3	Tow.	6		1879	Buffalo, N. Y.	Chicago, Ill.
14269		St. s.	[4]James Kay	34	23	54.6	14.8	6.9	Tow.	4	54	1872	Philadelphia, Pa.	New York, N. Y.
203056		St. s.	JAMES LAUGHLIN	6,939	5,492	530.0	56.2	32.0	Frt.	27	1,800	1906	Ecorse, Mich.	Duluth, Minn.
76844		St. s.	James McDonough	49	24	66.2	17.3	7.6	Tow.	4		1889	Brooklyn, N. Y.	New York, N. Y.
214816	LQSP	St. s.	JAMES MCGEE ⊙	10,677	8,115	499.1	68.2	28.0	Tnk.	42	3,300	1917	Sparrows Point, Md.	Do.
110541		St. s.	[5]James McWilliams	153	104	118.6	22.2	10.4	Tow.	10	590	1882	Newburgh, N. Y.	Do.
77205		[6]St. p.	James Moren	602	371	186.0	34.0	5.2	Tow.	6	750	1895	Pittsburgh, Pa.	Pittsburgh, Pa.
13937		St. s.	James Morgan	69	41	49.0	17.2	5.8	Tow.	5		1822	Poughkeepsie, N. Y.	New Haven, Conn.
220441	MBFT	St. s.	JAMES OTIS ✚⊙	8,292	6,168	439.6	60.2	33.7	Frt.	43	3,200	1920	Gloucester City, N. J.	Philadelphia, Pa.
204340		St. s.	[6]James Shewan & Sons	26	17	53.0	11.6	6.0	Pas.	4	100	1907	New York, N. Y.	New York, N. Y.
76954		St. s.	James Van Alst	19	9	43.7	13.2	6.0	Tow.	3	39	1891	Brooklyn, N. Y.	Do.
75692		St. s.	James Watt	74	37	80.0	18.5	8.5	Tow.	4	370	1873	Chester, Pa.	Do.
77236		St. s.	JAMES WATT	4,090	3,105	405.0	48.0	23.5	Frt.	25	2,000	1896	Cleveland, Ohio	Duluth, Minn.
115295		St. s.	[7]James A. Cox	61	31	74.3	18.4	7.9	Tow.	5		1874	Brooklyn, N. Y.	Newark, N. J.
210912		St. s.	JAMES A. FARRELL	7,705	5,967	580.0	58.0	32.0	Frt.	21	1,880	1913	Lorain, Ohio	Duluth, Minn.
201665		St. s.	[8]Jas. A. McKenna	95	64	70.2	19.9	9.2	Tow.	5	350	1905	Tottenville, N. Y.	New York, N. Y.
86307		St. s.	[9]JAMES B. EADS	2,704	1,010	330.4	42.0	23.5	Frt.	29	1,300	1894	Cleveland, Ohio	Duluth, Minn.
81373		St. s.	[10]JAMES B. NEILSON	2,234	1,571	320.0	42.0	25.0	Frt.	22	1,000	1892	Superior, Wis.	Do.
216810		St. s.	James B. Stewart	47	32	60.0	16.0	7.0	Tow.	5	100	1918	Buffalo, N. Y.	New York, N. Y.
201821		St. s.	JAMES C. WALLACE	6,684	5,403	532.0	56.0	31.0	Frt.	21	2,000	1905	Lorain, Ohio	Cleveland, Ohio.
217068		St. s.	James E. Bradley	39	26	71.0	14.8	5.9	Tow.	6	180	1918	Toledo, Ohio.	Toledo, Ohio.
201961		St. s.	JAMES E. DAVIDSON	6,206	4,943	504.0	54.2	31.0	Frt.	25	2,000	1905	Ecorse, Mich.	Duluth, Minn.
111151		St. s.	[11]James E. Lee	46	25	58.2	14.4	7.9	Tow.	4	80	1897	Portsmouth, Va.	Newport News, Va.
222290		St. s.	[12]James E. Sanford	72	49	91.5	17.6	5.6	Pas.	4	150	1890	Saugatuck, Mich.	Grand Haven, Mich.
204506		St. s.	[13]Jas. G. Conway	63	43	67.8	18.7	8.0	Tow	5		1907	New Baltimore, N. Y.	New York, N. Y.
209800		St. s.	JAMES H. CASSIDY	88	38	82.8	22.2	8.8	Tow.	8	300	1912	Cleveland, Ohio	Duluth, Minn.
77411		St. s.	James H. Clark	45	31	60.8	17.3	7.4	Tow.	5	150	1900	Buffalo, N. Y.	Charleston, S. C.
76057		St. s.	James H. Hogan	32	17	62.4	14.8	5.6	Tow.	3		1880	Jersey City, N. J.	New Haven, Conn.
77541		St. s.	JAMES H. HOYT	4,363	3,234	411.2	50.0	23.0	Frt.	24		1902	West Superior, Wis.	Cleveland, Ohio.
70581		St. s.	James H. Prentice	535	398	167.6	32.0	12.2	Frt.	2	480	1885	Trenton, Mich.	Port Huron, Mich.
77589		St. s.	JAMES H. REED	5,208	3,841	448.0	52.2	25.3	Frt.	24	1,400	1903	Wyandotte, Mich.	Cleveland, Ohio.
77261		St. s.	James H. Scott	20	13	42.0	14.0	5.7	Tow.	2		1897	Albany, N. Y.	Albany, N. Y.
77409		St. s.	JAMES J. HILL	6,025	4,578	478.0	52.0	30.0	Frt.	25	1,300	1900	Lorain, Ohio	Duluth, Minn.
120884		St. s.	[14]James J. McGuirl	85	42	79.3	20.0	9.6	Tow.	5		1892	Brooklyn, N. Y.	New York, N. Y.
202937	LHWC	St. s.	[15]James J. McNally	101	69	87.2	20.0	9.0	Tow.	8	250	1905	Baltimore, Md.	Philadelphia, Pa.
209718		St. s.	Jas K. Averill	28	19	50.0	14.0	4.6	Frt.	4	125	1912	Champlain, N. Y.	Rouses Point, N. Y.
206206		[6]St. p.	James L. Hale	60	38	75.0	16.0	3.0	Frt.	9	75	1909	Jeffersonville, Ind.	Mobile, Ala.
209659		St. s.	James L. Morgan	181	123	100.2	28.6	10.5	Frt.	0	400	1912	Port Richmond, N. Y.	New York, N. Y.
219652		St. s.	James M. Brooks	72	48	70.0	20.0	8.5	Tow.	6	250	1920	Milford, Del.	Do.
75761	JQWS	St. p.	James M. Donahue	730	592	219.0	32.4	9.7	Fer.	8	1,130	1875	San Francisco, Cal.	San Francisco, Cal.
202057		St. s.	James M. Gifford	168	106	128.0	19.2	10.0	Fsh.	25	250	1905	Greenport, N. Y.	Wilmington, Del.
202890		St. s.	James N. Knipe	109	74	69.1	22.8	9.6	Tow.	3	325	1906	Camden, N. J.	Philadelphia, Pa.
207148		[6]St. p.	James N. Trigg	160	166	158.2	28.2	4.1	Pas.	22	180	1910	Decatur, Ala.	Chattanooga, Tenn.
77213		St. s.	James O. Carter	26	17	58.6	13.6	6.4	Tow.	4		1896	Solomons Island, Md.	Washington, D. C.
92757		St. s.	[16]James P. McGuirl	93	63	84.4	22.0	8.7	Tow.	5		1898	Tomkins Cove, N. Y.	Providence, R. I.
116443		St. s.	[17]James P. McGuirl	50	31	70.2	17.0	7.6	Tow.	5	75	1891	Baltimore, Md.	New York, N. Y.
96415		[6]St. p.	[18]James P. Pearson	49	49	83.0	19.0	3.1	Msc.	4		1898	Moline, Ill.	Chicago, Ill.
201833		St. s.	[19]James P. Stuart	59	40	57.0	20.3	8.5	Tow.	3		1905	Tottenville, N. Y.	New York, N. Y.
201811		St. s.	JAMES P. WALSH ✚⊙	5,326	3,925	488.6	52.0	31.0	Frt.	24	2,000	1905	Toledo, Ohio	Cleveland, Ohio.
77566		St. s.	JAMES R. ELLIOTT	210	114	110.0	25.0	12.0	Frb.	12	175	1903	Port Huron, Mich.	Detroit, Mich.
203853		St. s.	JAMES R. SINCLAIR	71	36	73.6	18.5	10.2	Tow.	7	400	1907	Chicago, Ill.	Duluth, Minn.
203658		St. s.	JAMES S. DUNHAM	4,795	3,644	420.0	52.0	24 3	Frt.	24	1,800	1906	West Bay City, Mich.	Do.
77434	KQHS	St. s.	JAMES S. WHITNEY ✚⊙	2,615	1,933	278.5	43.0	20.0	Frt.	41	2,600	1900	Wilmington, Del.	New York, N. Y.
77216		St. s.	Jas. T. Martin	47	32	56.0	15.0	8.0	Tow.	2		1896	Port Huron, Mich.	Cleveland, Ohio.
217557		St. s.	James T. Vin	7	5	32.6	10.0	2.8	Pas.	1	20	1918	Scyppel, Ark.	St. Louis, Mo.
212781		St. s.	James W. Follette	129	86	89.8	17.8	9.6	Frt.	5	150	1914	Tonawanda, N. Y.	Buffalo, N. Y.

[1] Formerly st. s. Wesle Hawkins.
[2] Formerly (a st. s. Jim Sheriff. b st. s. Peters. c Charles Horn.
[3] Formerly st. s. Vedette.
[4] Formerly st. s. Kate Miller.
[5] Formerly. st.s. (a Robert A. Packer. b Cheektowaga.
[6] Formerly st. s. A.
[7] Formerly st. s. Sarah J. Weed.
[8] Formerly st. s. (a Arthur Kill. b Jessie Morse.
[9] Formerly st. s. Globe.
[10] Formerly st. s. Washburn.
[11] Formerly st. s. Roy.
[12] Formerly U. S. S. Hancock.
[13] Formerly st. s. N. R. Randerson.
[14] Formerly st. s. Fortuna.
[15] Formerly st. s. Prudence.
[16] Formerly st. s. Marion.
[17] Formerly st. s. (a Stella. b Wm. Reichart.
[18] Formerly *st. p. H. A. Barnard.
[19] Formerly st. s. Joseph H. Moran.

MERCHANT STEAM VESSELS OF THE UNITED STATES—Continued.

Official No.	Signal letters.	Rig.	Name of vessel.	Gross tonnage.	Net tonnage.	Length.	Breadth.	Depth.	Service.	Crew.	Indicated horsepower.	When built.	Where built.	Home port (where permanent document issues).
						Feet.	*Feet.*	*Feet.*						
204223	.....	St. s.	[1]James W. Johnson.....	111	66	110.2	22.0	7.0	Frt.	13	225	1907	Milford, Del.....	Perth Amboy, N. J.
77242	.....	*St. p.	JAMES Y. LOCKWOOD..	390	390	165.4	33.0	4.5	Tow.	13	1,650	1896	McKees Rocks, Pa.....	St. Louis, Mo.
76449	.....	St. s.	Jamesburg.....	75	37	82.0	18.2	8.8	Tow.	6	.....	1883	South Amboy, N. J.....	Philadelphia, Pa.
77127	KLVJ	St. s.	JAMESTOWN.....⊙	2,898	2,126	299.5	40.0	16.8	Frt.	42	3,197	1894	Chester, Pa.....	New York, N. Y.
204817	.....	St. s.	JAMESTOWN.....	1,538	1,045	206.0	44.0	17.4	Fer.	6	.....	1907	Port Richmond, N. Y....	Do.
220794	MBTS	St. s.	JANELEW.....+⊙	6,085	4,391	402.6	53.0	32.2	Frt.	44	2,800	1920	Oakland, Cal.....	San Francisco, Cal.
221097	.....	*St. p.	[2]Janet.....	199	164	127.9	32.0	4.1	Tow.	9	750	1921	Vidalia, La.....	New Orleans, La.
200033	.....	St. s.	Janie E. Smith.....	50	34	72.7	16.3	6.8	Fsh.	6	50	1903	Ashtabula, Ohio.....	Cleveland, Ohio.
220831	MBWJ	St. s.	JAPAN ARROW.....+⊙	8,327	5,176	468.3	62.7	32.0	Tnk.	42	3,200	1920	Quincy, Mass.....	New York, N. Y.
77114	.....	St. s.	Jared Darlington.....	57	28	65.6	17.3	7.6	Tow.	6	350	1893	Bordentown, N. J.....	Philadelphia, Pa.
210145	.....	St. s.	Jaunita.....	19	11	62.0	14.3	3.2	Frt.	2	.....	1912	Hardings, Bridge, N. C..	New Bern, N. C.
221272	MCST	St. s.	JAVA ARROW.....+⊙	8,327	5,176	468.3	62.7	32.0	Tnk.	43	3,200	1921	Quincy, Mass.....	New York, N. Y.
212821	LDVC	St. s.	[3]JAVARY.....+	1,249	782	235.5	34.3	17.4	Frt.	17	700	1898	Sunderland, England....	Do.
12958	.....	St. s.	Jay C. Morse.....	98	49	79.4	18.2	9.8	Tow.	28	.....	1867	Buffalo, N. Y.....	Marquette, Mich.
204429	.....	St. s.	JAY C. MORSE.....	6,649	5,087	532.0	58.0	31.0	Frt.	18	1,760	1907	Cleveland, Ohio.....	Cleveland, Ohio.
77266	.....	St. y.	Jean.....	28	19	71.8	10.5	5.6	Yot.	2	.....	1897	Bristol, R. I.....	New York, N. Y.
206563	LBFQ	St. s.	JEAN.....⊙	3,125	2,391	311.0	46.1	21.8	Frt.	38	1,300	1909	Newport News, Va.....	Do.
215542	LHSP	St. s.	JEANNETTE SKINNER+⊙	5,715	4,384	409.6	54.1	27.1	Frt.	40	2,500	1917	Seattle, Wash.....	Seattle, Wash.
221112	MCNR	St. s.	JEFF DAVIS.....+⊙	6,171	3,797	395.5	55.0	31.4	Frt.	49	2,800	1921	New Orleans, La.....	New Orleans, La.
77356	KPCM	St. s.	JEFFERSON.....+⊙	3 723	2,392	351.8	42.0	17.0	Pas.	44	3,450	1899	Chester, Pa.....	Norfolk, Va.
201073	KSTP	St. s.	Jefferson.....⊙	1,615	895	207.0	40.0	22.7	Pas.	54	890	1904	Tacoma, Wash.....	Pt. Townsend, Wash.
218238	LRMF	St. s.	JEFFERSON COUNTY.+⊙	3,283	2,000	324.0	46.2	25.0	Frt.	37	1,500	1919	Newark, N. J.....	Newark, N. J.
212004	.....	St. s.	Jeka.....	35	24	48.0	14.5	6.8	Fsh.	4	50	1914	Manitowoc, Wis.....	Milwaukee, Wis.
217602	LPWM	St. s.	JEKYL.....+⊙	3,289	2,004	324.0	46.2	25.0	Frt.	37	1,500	1919	Newark, N. J.....	Newark, N. J.
121025	.....	St. s.	[4]Jekyl Island.....	64	42	84.0	16.0	6.0	Pas.	6	.....	1896	Peekskill, N. Y.....	Brunswick, Ga.
77253	.....	St. s.	Jennie.....	20	14	45.8	12.0	6.7	Tow.	2	.....	1897	East Boston, Mass.....	Boston, Mass.
76042	.....	St. s.	*Jennie Wilson*.....	77	38	78.5	18.0	8.9	Pas.	7	250	1878	Camden, N. J.....	New Orleans, La.
219842	LWFQ	St. s.	JENNIE R. MORSE..+⊙	6,060	3,758	402.6	53.2	32.0	Frt.	50	2,800	1920	Alexandria, Va.....	Alexandria, Va.
220759	MBSK	St. s.	JEPTHA.....+⊙	3,475	2,066	320.7	46.0	24.4	Frt.	35	1,800	1920	Oakland, Cal.....	San Francisco, Cal.
76608	.....	St. s.	Jeremiah Smith.....	207	136	86.3	22.6	7.3	Pas.	9	95	1885	Westhaven, Conn.....	Greenport, N. Y.
75988	.....	St. s.	Jerome B. King.....	97	66	72.6	21.3	9.1	Frt.	4	.....	1878	Brooklyn, N. Y.....	New York, N. Y.
220466	.....	St. s.	JERRY MCCARTHY.....	8	5	43.6	8.9	3.7	Frt.	1	30	1912	Buffalo, N. Y.....	Buffalo, N. Y.
209627	.....	St. s.	JERSEY CENTRAL.....	217	148	97.0	26.4	11.9	Tow.	7	850	1912	Newburgh, N. Y.....	New York, N. Y.
214099	.....	*St. p.	Jess Willard.....	39	38	75.0	18.0	4.0	Pas.	10	80	1916	Lockport, La.....	New Orleans, La.
106763	.....	St. s.	[5]Jesse.....	81	22	106.0	23.4	5.4	Pas.	16	.....	1890	Madisonville, La.....	New York, N. Y.
76909	.....	St. s.	Jesse Tyson.....	27	13	57.8	15.0	6.2	Pas.	4	.....	1890	Baltimore, Md.....	Baltimore, Md.
205624	.....	St. s.	[6]Jessica L. M. Kehoe.....	131	89	88.4	26.5	9.1	Tow.	6	150	1908	Tottenville, N. Y.....	New York, N. Y.
76437	.....	St. s.	Jessie N.....	19	12	56.2	10.0	4.1	Frt.	3	.....	1883	Alexandria Bay, N. Y...	Ogdensburg, N. Y.
76599	.....	St. s.	Jessie Clayton.....	56	28	72.0	18.0	6.2	Tow.	5	.....	1885	Norwalk, Conn.....	New York, N. Y.
150583	.....	St. s.	[7]Jessie B. Adams.....	95	65	110.0	23.0	6.6	Pas.	11	150	1892	Rondout, N. Y.....	Tampa, Fla.
215894	LJMW	St. s.	[8]Jessie O. Williams.....	157	106	94.5	31.0	8.5	Frt.	5	225	1917	Tottenville, N. Y.....	New York, N. Y.
96487	.....	St. s.	[9]Jessie Y. Forsyth.....	119	81	84.7	22.2	10.1	Tow.	12	350	1900	Brooklyn, N. Y.....	Do.
127349	.....	*St. p.	[10]Jewel.....	49	49	102.0	17.0	3.5	Pas.	14	.....	1899	Golconda, Ill.....	Vicksburg, Miss.
216475	.....	*St. p.	Jewell.....	75	66	85.0	23.6	4.3	Frt.	5	75	1918	Hawkinsville, Ga.....	Savannah, Ga.
76250	.....	*St. p.	Jim Brown.....	89	89	135.0	24.2	4.0	Tow.	12	403	1881	Pittsburgh, Pa.....	Pittsburgh, Pa.
218775	LSMV	St. s.	JIM SID.....⊙	209	101	101.8	21.2	11.0	Tow.	12	450	1919	Mobile, Ala.....	New Orleans, La.
76231	.....	St. s.	*Joanna*.....	143	102	112.0	25.0	7.3	Tow.	6	200	1881	Marcus Hook, Pa.....	New York, N. Y.
211828	.....	*St. p.	Jo Horton Fall.....	156	156	158.0	28.0	4.0	Pas.	11	330	1913	Jeffersonville, Ind.....	Nashville, Tenn.
215009	.....	St. s.	[11]Joe Anderson.....	20	14	67.4	13.2	5.4	Tow.	3	60	1917	Memphis, Tenn.....	Memphis, Tenn.
76756	.....	*St. p.	Joe Fowler.....	356	356	182.0	31.6	5.5	Pas.	31	520	1888	Jeffersonville, Ind.....	Evansville, Ind.
203908	.....	St. s.	JOE S. MORROW.....	4,895	3,606	420.0	52.0	28.0	Frt.	20	1,500	1907	Lorain, Ohio.....	Duluth, Minn.
202560	KVCP	St. s.	Johan Poulsen.....	650	423	179.1	39.1	13.5	Frt.	19	600	1905	Everett, Wash.....	San Francisco, Cal.
212093	.....	St. s.	JOHANNA.....	14	9	36.0	11.3	4.0	Fsh.	3	10	1914	Ludington, Mich.....	Grand Haven, Mich.
215021	LHCD	St. s.	Johanna Smith.....⊙	1,921	1,084	257.2	50.5	15.4	Frt.	27	1,500	1917	North Bend, Oreg.....	Marshfield, Oreg.
219406	LVDJ	St. s.	JOHN ADAMS.....+⊙	7,809	4,969	439.6	60.2	33.7	Frt.	48	3,260	1919	Gloucester City, N. J.....	Philadelphia, Pa.
202736	.....	St. s.	John Arbuckle.....	207	114	95.0	25.3	12.6	Tow.	7	700	1905	Noank, Conn.....	New York, N. Y.
215787	.....	*St. p.	John Barrett.....	102	96	112.0	26.3	3.5	Tow.	16	185	1917	Levanna, Ohio.....	Cincinnati, Ohio.
201031	.....	St. s.	John Campbell.....	88	49	64.0	18.0	8.0	Frt.	3	130	1904	Perth Amboy, N. J.....	New York, N. Y.
77334	.....	*St. p.	John Cudahy.....	819	481	192.3	32.6	5.0	Pas.	34	240	1898	Unalaska, Alaska.....	St. Michael, Alaska.
77408	.....	St. s.	John Cudahy.....	122	79	85.5	21.2	10.3	Tow.	9	259	1900	Ballard, Wash.....	Seattle, Wash.
77430	.....	St. s.	John Desmond.....	44	30	69.8	16.3	6.4	Fsh.	10	.....	1900	Buffalo, N. Y.....	Buffalo, N. Y.
204973	.....	St. s.	JOHN DUNN, JR.....	6,160	4,802	514.0	58.0	25.6	Frt.	22	2,000	1908	Toledo, Ohio.....	Oswego, N. Y.
77469	.....	St. p.	JOHN ENGLIS.....	1,022	643	180.4	37.3	14.2	Fer.	5	700	1901	Newburgh, N. Y.....	New York, N. Y.
220545	MBJG	St. s.	JOHN ENGLIS.....+⊙	5,975	3,710	400.7	54.2	30.4	Frt.	47	3,000	1920	Chester, Pa.....	Philadelphia, Pa.
77226	.....	St. s.	JOHN ERICSSON.....	3,200	2,378	390.0	48.0	27.0	Frt.	22	2,000	1896	Superior, Wis.....	Duluth, Minn.
219315	.....	St. s.	John Fay.....	99	67	80.0	21.0	9.8	Tow.	8	450	1919	Sharptown, Md.....	New York, N. Y.
135471	KDPB	St. s.	[12]John Garrett.....	118	79	90.4	19.4	11.1	Tow.	8	500	1880	Newburgh, N. Y.....	Do.
77563	.....	St. s.	John Glen.....	40	27	67.5	16.9	7.0	Tow.	3	.....	1902	Athens, N. Y.....	Bridgeport, Conn.
25254	KBND	St. s.	[13]*John Gully*.....	141	71	125.6	20.6	10.0	Tow.	5	500	1883	Chester, Pa.....	New York, N. Y.

[1] Formerly st. s. {a William Numsen. b J. W. Johnson.
[2] Formerly *st. p. Janet McCord.
[3] Formerly {a British st. s. Harleach. b British st. s. Javary.
[4] Formerly st. s. Feronia.
[5] Formerly st. s. Alice.
[6] Formerly st. s. Addie L. Lowndes.
[7] Formerly st. s. {a Pilot. b Julia Safford.
[8] Formerly st. s. {a Old Dominion. b Edward J. Barton, Jr.
[9] Formerly st. s. {a Daylight. b Agnes A. Moran.
[10] Formerly *st. p. City of Golconda.
[11] Formerly st. s. {a McAllister Bros. b Hugh Bros. c Margaret F. McWilliams. d Daisy.
[12] Formerly st. s. E. Luckenbach.
[13] Formerly st. s. Adelante.

MERCHANT STEAM VESSELS OF THE UNITED STATES—Continued.

Official No.	Signal letters.	Rig.	Name of vessel.	Gross tonnage.	Net tonnage.	Length.	Breadth.	Depth.	Service.	Crew.	Indicated horsepower.	When built.	Where built.	Home port (where permanent document issues).
						Feet.	*Feet.*	*Feet.*						
161831	.....	St. s.	[1]John Hallock	87	59	81.2	24.3	7.3	Frt.	5	250	1897	Athens, N. Y.	New York, N. Y.
219350	.....	*St. p.	John Heckmann	270	270	163.6	30.5	4.2	Frt.	15	250	1919	Hermann, Mo.	St. Louis, Mo.
220211	LWSJ	St. s.	JOHN JAY +⊙	8,292	6,164	439.6	60.2	33.7	Frt.	45	3,200	1920	Gloucester City, N. J.	Philadelphia, Pa.
5971	.....	St. s.	[2]John Lunts	23	15	50.5	13.6	5.9	Pas.	3	.....	1871	Philadelphia, Pa.	Baltimore, Md.
77571	.....	St. s.	John McCracken	122	52	82.6	22.0	8.4	Pas.	7	.....	1902	Ballard, Wash.	Portland, Oreg.
206062	.....	St. s.	John Miller	21	15	55.0	14.2	5.9	Tow.	5	45	1909	Solomons, Md.	Washington, D. C.
76409	.....	St. s.	John Navagh	19	9	46.6	13.4	6.3	Tow.	5	.....	1883	Buffalo, N. Y.	Duluth, Minn.
77373	.....	St. s.	John Nichols	119	81	84.8	22.7	9.8	Pas.	6	450	1899	Athens, N. Y.	New York, N. Y.
76870	.....	St. s.	John Oades	1,454	1,225	212.0	36.6	22.0	Pas.	14	1,627	1890	Detroit, Mich.	Chicago, Ill.
10214	.....	St. s.	[3]John Otis	301	254	148.7	27.4	10.5	Frt.	14	400	1864	Chicago, Ill.	Detroit, Mich.
77410	.....	St. s.	John Perew	20	14	41.7	13.2	6.2	Tow.	2	.....	1900	Buffalo, N. Y.	Buffalo, N. Y.
204632	.....	*St. p.	John Quill	270	270	168.0	35.0	4.9	Pas.	40	240	1907	Jeffersonville, Ind.	Mobile, Ala.
219397	LVCT	St. s.	JOHN ROACH +⊙	5,980	3,713	400.7	54.2	30.4	Frt.	40	3,000	1919	Chester, Pa.	Philadelphia, Pa.
202619	.....	*St. p.	John Ross	94	94	121.0	22.0	4.5	Pas.	9	75	1905	Chattanooga, Tenn.	Pittsburgh, Pa.
136729	.....	St. s.	[4]John Rugge	99	67	78.6	20.7	10.2	Tow.	8	250	1899	Port Richmond, N. Y.	New York, N. Y.
202910	.....	St. s.	JOHN SHERWIN	6,979	5,565	514.0	54.0	27.1	Frt.	24	1,500	1906	West Bay City, Mich.	Cleveland, Ohio.
202494	.....	St. s.	JOHN STANTON ⊙	6,129	4,668	504.0	54.0	30.0	Frt.	20	1,600	1905	Lorain, Ohio	Do.
220660	MBPH	St. s.	JOHN STEVENS +⊙	5,975	3,710	400.7	54.2	30.4	Frt.	44	3,000	1920	Chester, Pa.	Philadelphia, Pa.
202800	.....	St. s.	JOHN WEAVER	1,769	1,203	216.2	45.2	18.9	Ice.	42	5,000	1906	Philadelphia, Pa.	Do.
200081	.....	*St. p.	[5]John Wildt	173	167	111.5	25.2	4.5	Frt.	2	150	1903	Parkersburg, Oreg.	Marshfield, Oreg.
77176	KMGV	St. s.	John Wise	251	171	124.0	28.0	10.9	Frt.	5	425	1895	Essex, Mass.	New York, N. Y.
220946	MCGN	St. s.	JOHN WORTHINGTON +⊙	8,194	5,934	262.4	60.0	29.0	Tnk.	....	2,800	1920	Vancouver, Wash.	Do.
77259	.....	St. s.	John A. Aliber	32	18	73.0	14.2	5.4	Pas.	7	75	1897	Saugatuck, Mich.	Grand Haven, Mich.
205220	.....	St. s.	JOHN A. DONALDSON	4,315	3,110	380.0	50.0	28.0	Frt.	26	1,300	1908	Lorain, Ohio	Cleveland, Ohio.
77542	KRVC	St. s.	JOHN A. HUGHES	157	107	90.0	20.5	10.8	Tow.	11	500	1902	Camden, N. J.	Philadelphia, Pa.
85763	.....	St. s.	[6]John A. Meseck	50	34	67.7	17.4	8.1	Tow.	4	200	1882	Tottenville, N. Y.	New York, N. Y.
90200	.....	St. s.	[7]John A. Reichert	35	19	60.2	15.1	6.3	Tow.	4	.....	1863	Wilmington, Del.	Do.
212308	.....	St. s.	John A. Shaw	82	56	82.7	19.8	8.1	Tow.	5	250	1914	Astoria, Oreg.	Astoria, Oreg.
100201	.....	St. s.	[8]John A. Seely	78	39	93.0	22.0	8.0	Tow.	10	230	1879	Newburgh, N. Y.	New York, N. Y.
75461	.....	*St. p.	John A. Wood	687	687	198.0	40.0	7.0	Tow.	36	.....	1870	Pittsburgh, Pa.	New Orleans, La.
75769	.....	St. s.	[9]John B. Astel	70	33	86.0	18.0	8.0	Tow.	7	.....	1875	Philadelphia, Pa.	Toledo, Ohio.
91857	.....	St. s.	[10]John B. Breymann	59	40	71.0	18.0	9.5	Tow.	9	310	1885	Manitowoc Wis.	Do.
77463	KQTF	St. s.	John B. Colline	325	238	117.3	22.8	10.9	Tow.	4	250	1901	Tottenville, N. Y.	Perth Amboy, N. J.
207277	.....	St. s.	JOHN B. COWLE	6,614	5,134	525.0	58.0	31.0	Frt.	20	1,760	1910	Lorain, Ohio	Oswego, N. Y.
77326	.....	*St. p.	[11]JOHN C. BARR	546	315	144.6	28.2	4.8	Pas.	25	160	1898	Unalaska, Alaska	St. Michael, Alaska.
215234	LHJW	St. s.	[12]John C. Kirkpatrick ⊙	1,363	1,016	223.0	43.6	16.5	Frt.	28	1,000	1917	Oakland, Cal.	San Francisco, Cal.
209507	.....	St. s.	John C. Stuart	163	111	88.4	25.5	11.6	Tow.	16	750	1911	Port Richmond, N. Y.	Galveston, Tex.
221608	MDFB	St. s.	JOHN D. ARCHBOLD +⊙	14,054	6,790	554.9	75.3	43.0	Tnk.	45	3,800	1921	Newport News, Va.	New York, N. Y.
76571	.....	St. s.	John D. Dewar	52	41	72.0	15.5	7.0	Pas.	3	35	1885	Ludington, Mich.	Milwaukee, Wis.
214552	.....	*St. p.	John D. Grace	296	296	166.4	33.0	5.6	Pas.	40	350	1916	Jeffersonville, Ind.	New Orleans, La.
212517	LDNQ	St. s.	JOHN D. ROCKEFELLER ⊙	8,374	6,364	458.3	60.0	28.6	Tnk.	46	2,800	1914	Newport News, Va.	New York, N. Y.
76751	.....	St. s.	John D. Schoonmaker	56	38	82.5	17.9	7.0	Tow.	4	.....	1888	Rondout, N. Y.	Albany, N. Y.
76740	.....	St. s.	John E. Berwind	75	37	80.6	18.2	8.1	Tow.	8	.....	1888	Newburgh, N. Y.	Perth Amboy, N. J.
150983	.....	St. s.	[13]John E. Berwind	138	69	87.2	22.9	9.8	Tow.	14	300	1902	Tottenville, N. Y.	San Juan, P. R.
219316	.....	St. s.	John E. Dealy	99	67	80.0	21.0	9.8	Tow.	7	450	1919	Sharptown, Md.	New York, N. Y.
77093	.....	St. s.	[14]John E. McAllister	79	48	95.0	19.4	7.4	Tow.	5	300	1891	Charleston, S. C.	Do.
209413	.....	St. s.	JOHN E. REYBURN	94	63	75.0	17.0	10.6	Pol.	9	200	1911	Wilmington, Del.	Philadelphia, Pa.
201352	.....	St. p.	John F. Caples	192	157	100.0	30.5	7.0	Ferr.	3	75	1904	Portland, Oreg.	Portland, Oreg.
77567	.....	*St. p.	John F. Klein	92	92	125.5	23.0	4.3	Tow.	11	.....	1902	Brownsville, Pa.	Louisville, Ky.
200557	KSTR	St. s.	JOHN F. LEWIS	157	107	90.0	20.5	10.8	Tow.	8	500	1904	Camden, N. J.	Philadelphia, Pa.
77449	.....	St. s.	John F. May	62	42	76.3	17.6	6.8	Tow.	9	.....	1900	Manitowoc, Wis.	St. Louis, Mo.
76877	.....	St. s.	*John F. Smith*	235	142	126.0	24.0	9.0	Pas.	8	265	1890	Wilmington, Del.	Philadelphia, Pa.
77543	LMJN	St. s.	John G. Chandler	110	56	91.0	20.2	11.4	Tow.	7	550	1902	Bath, Me.	Norfolk, Va.
214616	.....	St. s.	[15]John G. Olsen	61	41	66.6	19.0	7.5	Tow.	5	100	1916	New Baltimore, N. Y.	New York, N. Y.
76424	.....	St. s.	John H. Cordts	194	97	114.5	25.0	10.5	Tow.	12	850	1883	Newburgh, N. Y.	Albany, N. Y.
76635	.....	St. s.	John H. Hudler	24	12	57.0	13.3	4.9	Msc.	4	43	1886	Kingston, N. Y.	New York, N. Y.
3925	.....	St. s.	[16]JOHN H. MCLEAN	4,056	2,886	414.0	50.0	24.0	Frt.	23	1,500	1902	West Bay City, Mich.	Duluth, Minn.
208936	.....	St. s.	[17]John H. Rollins	37	25	59.3	13.2	3.9	Frt.	3	45	1909	Jacksonville, Fla.	Jacksonville, Fla.
208169	.....	*St. p.	[18]John H. Soell	49	49	103.1	20.0	3.3	Tow.	8	60	1910	Parkersburg, W. Va.	St. Louis, Mo.
210001	.....	St. s.	*John H. Sullivan*	826	562	163.0	38.5	14.3	Ferr.	5	1,000	1912	Newburgh, N. Y.	Boston, Mass.
76919	.....	St. s.	*John I. Brady*	118	59	96.8	21.0	9.4	Tow.	12	200	1891	Baltimore, Md.	New Orleans, La.
203905	.....	St. s.	John I. Clark	50	44	62.0	15.5	6.5	Tow.	3	.....	1907	Solomons, Md.	Norfolk, Va.
206279	.....	St. s.	JOHN J. BARLUM	6,419	4,924	504.0	54.0	30.0	Frt.	19	1,700	1909	Lorain, Ohio	Detroit, Mich.
204563	.....	St. s.	JOHN J. BOLAND +⊙	6,035	4,530	480.0	54.2	31.2	Frt.	22	1,800	1907	Ecorse, Mich.	Buffalo, N. Y.
200403	.....	St. s.	[19]John J. Hague	46	31	71.1	16.8	7.0	Tow.	5	.....	1903	New Baltimore, N. Y.	New York, N. Y.
77238	.....	*St. p.	John J. Healy	450	241	175.0	36.0	5.0	Pas.	30	175	1896	St. Michael, Alaska	St. Michael, Alaska.
210107	.....	St. s.	JOHN J. HOWLETT	66	45	59.2	20.0	7.2	Tow.	5	500	1912	Camden, N. J.	Philadelphia, Pa.

[1] Formerly st. s. Valvoline.
[2] Formerly st. s. Columbia.
[3] Formerly st. s. G. J. Truesdell.
[4] Formerly st. s. {a Edward T. Dalzell. b Chas. R. Norman.}
[5] Formerly *st. p. Dispatch.
[6] Formerly st. s. Glen Cove.
[7] Formerly st. s. {a Lena Clinton. b U. S. S. Clinton. c Mary Lewis. d Millburn.}
[8] Formerly st. s. {a Isabel E. Wilbur. b Cattasauqua.}
[9] Formerly st. s. {a John H. Starin. b U. S. Q. M. D. Resolute. c U. S. Q. M. D. Captain Reilly.}
[10] Formerly st. s. Marinette.
[11] Formerly *st. p. {a John C. Barr. b British, John C. Barr.}
[12] Formerly {a st. s. Robert C. Sudden. b French st. s. Hadrumete. c st. s. Robert C. Sudden.}
[13] Formerly st. s. {a Port Chester. b Richard F. Young.}
[14] Formerly st. s. John Harlin.
[15] Formerly {a st. s. John G. Olsen. b U. S. S. John G. Olsen.}
[16] Formerly st. s. Bransford.
[17] Formerly ga. s. Satilla.
[18] Formerly *st. p. {a Leslie Eichel. b E. C. Clark.}
[19] Formerly st. s. J. E. Randerson.

MERCHANT STEAM VESSELS OF THE UNITED STATES—Continued.

Official No.	Signal letters.	Rig.	Name of vessel.	Gross tonnage.	Net tonnage.	Length.	Breadth.	Depth.	Service.	Crew.	Indicated horsepower.	When built.	Where built.	Home port (where permanent document issues).
						Feet.	*Feet.*	*Feet.*						
205241	.....	St. s.	John J. Timmins	145	87	91.0	23.5	10.6	Tow.	6	350	1908	Noank, Conn	New York, N. Y.
208013	.....	*St. p.	John J. Welder	39	39	60.5	18.3	4.4	Tow.	4	150	1910	Victoria, Tex	Port Lavaca, Tex.
77419	.....	St. s.	JOHN K. COWEN	160	109	105.0	21.5	10.3	Tow.	17	350	1900	Baltimore, Md	Baltimore, Md.
216692	LMHT	St. s.	[1] John L. Cann	165	77	97.8	19.8	9.0	Tow.	14	500	1891	Yarmouth, N. S	New York, N. Y.
200332	.....	St. s.	John L. Inglis	98	67	93.3	21.8	9.4	Pas.	12	.....	1903	Scranton, Miss	Do.
75930	.....	St. s.	John L. Lawrence	229	150	157.8	21.2	10.6	Fsh.	26	150	1877	New London, Conn	Do.
210805	.....	*St. p.	JOHN L. LOWRY	195	195	160.0	31.0	5.0	Pas.	32	276	1913	Evansville, Ind	Evansville, Ind.
202195	.....	St. s.	[2] John L. Wade	31	21	53.7	15.6	6.0	Tow.	4	175	1905	New Baltimore, N. Y	Albany, N. Y.
216213	LKNT	St. s.	JOHN M. CONNELLY ✚⊙	4,939	2,969	364.9	51.0	29.6	Tnk.	42	2,400	1918	Gloucester, N. J	Philadelphia, Pa.
218424	LRTJ	St. s.	JOHN M. EMERY	1,560	924	227.5	41.0	19.7	Frt.	5	900	1919	Elizabethport, N. J	New York, N. Y.
200703	.....	St. s.	JOHN M. HUTCHINSON	90	45	75.0	20.8	9.3	Frb.	10	.....	1893	Buffalo, N. Y	Buffalo, N. Y.
203204	.....	St. s.	JOHN M. MCKERCHEY ✚	732	443	161.0	37.1	11.0	Frt.	11	350	1906	Ecorse, Mich	Detroit, Mich.
207930	.....	St. s.	JOHN M. TRUBY	98	50	71.0	20.0	12.5	Tow.	5	500	1910	Cleveland, Ohio	Duluth, Minn.
201699	.....	St. s.	John M. Worth	442	379	139.7	30.0	10.8	Frt.	6	500	1905	Tottenville, N. Y	New London, Conn.
203706	.....	St. s.	[3] John O. Carroll	45	30	61.6	17.8	7.0	Tow	4	.....	1906	New Baltimore, N. Y	New York, N. Y.
77314	.....	St. s.	John P. Randerson	28	20	54.5	14.5	5.6	Tow.	2	.....	1898	.....do	New Haven, Conn.
207251	.....	St. s.	JOHN P. REISS ✚⊙	6,432	4,963	504.0	54.0	30.0	Frt.	31	1,760	1910	Lorain, Ohio	Cleveland, Ohio.
220320	LWVS	St. s.	JOHN R. GIBBONS ⊙	3,212	1,998	318.4	46.2	21.9	Frt.	48	1,600	1920	Baltimore, Md	Philadelphia, Pa.
200936	.....	*St. p.	[4] John T. Wilson	71	71	103.0	22.0	3.5	Frt.	10	.....	1904	Parkersburg, W. Va	Pittsburgh, Pa.
81803	.....	St. s.	[5] JOHN W. AILES	3,582	2,778	348.0	48.2	24.0	Frt.	28	540	1902	Chicago, Ill	Cleveland, Ohio.
201053	.....	St. s.	John W. Auchincloss	49	33	70.1	18.8	7.8	Tow.	7	.....	1904	Scranton, Miss	Cedar Keys, Fla.
204792	.....	*St. p.	John W. Callahan	202	202	153.0	34.6	5.6	Pas	20	.....	1907	Apalachicola, Fla	Apalachicola, Fa.
13768	.....	St. s.	*John W. Garrett*	282	221	124.4	23.0	8.2	Frt.	9	316	1867	Wilmington, Del	Philadelphia, Pa.
77407	.....	St. s.	JOHN W. GATES	5,946	4,440	478.0	52.0	30.0	Frt.	25	1,500	1900	Lorain, Ohio	Duluth, Minn.
208194	.....	*St. p.	[6] John W. Hubbard	300	300	188.0	50.0	5.8	Pas.	25	250	1910	Jeffersonville, Ind	Cincinnati, Ohio.
106458	.....	St. s.	[7] John Chester Morrison	48	24	70.4	16.9	7.5	Tow.	6	150	1867	South Rondout, N. Y	Rockland, Me.
200346	.....	St. s.	[8] JOHN MCCARTNEY KENNEDY.	3,845	2,858	354.0	48.0	28.0	Frt.	14	1,800	1903	Cleveland, Ohio	Cleveland, Ohio.
221833	MDHS	St. s.	John Purroy Mitchel	334	227	126.8	27.0	14.1	Frb.	15	750	1921	Shooters Island, N. Y	New York, N. Y.
77139	.....	St. s.	John Twoy Brusstar	107	77	105.0	19.5	8.5	Fsh.	7	200	1894	Baltimore, Md	Reedville, Va.
218239	LRMG	St. s.	JOHNSON CITY ✚⊙	3,370	2,060	324.0	46.2	25.0	Frt.	37	1,500	1919	Newark, N. J	Newark, N. J.
77420	.....	St. s.	JOHNSTOWN	225	93	88.0	22.0	12.2	Tow.	5	650	1900	Wilmington, Del	New York, N. Y.
220185	LWRQ	St. s.	JOLEE ✚⊙	5,543	3,400	390.0	54.2	27.8	Frt.	39	2,500	1920	Hog Island, Pa	Philadelphia, Pa.
219713	LVTR	St. s.	JOMAR ✚⊙	5,104	3,107	390.0	54.2	27.8	Frt.	43	2,500	1920	.....do	Do.
213803	LFRB	St. s.	JONANCY ⊙	3,289	1,980	318.5	49.4	24.2	Frt.	36	1,800	1915	Camden, N. J	Boston, Mass.
76576	.....	St. p.	*Joppa*	607	483	190.0	31.1	9.0	Pas.	31	400	1585	Wilmington, Del	Baltimore, Md.
77501	.....	St. s.	Jordan	90	61	70.4	17.3	6.2	Pas.	5	200	1901	Portland, Oreg	Astoria, Oreg.
76245	.....	St. s.	José Trombly	16	11	50.5	12.0	4.2	Frt.	4	.....	1881	Sebewaing, Mich	Marquette, Mich.
214605	.....	*St. p.	JOSEPH BISSO	169	169	115.2	28.0	7.2	Fer.	8	200	1916	Jeffersonville, Ind	New Orleans, La.
204631	.....	St. s.	[9] JOSEPH BLOCK ✚	6,486	4,939	519.0	56.0	26.5	Frt.	20	2,000	1907	Bay City, Mich	Chicago, Ill.
206150	.....	St. s.	JOSEPH MEDILL	309	30	104.0	28.2	16.0	Frb.	17	1,320	1908	Manitowoc, Wis	Do.
213795	.....	St. s.	[10] Joseph Meseck	50	34	52.1	18.0	7.5	Tow.	4	450	1915	Tottenville, N. Y	New York, N. Y.
76810	.....	St. s.	Joseph Peene, sr	86	43	82.2	21.0	8.9	Tow.	6	.....	1899	.....do	Do.
220787	MBTP	St. s.	JOSEPH SEEP ⊙	7,110	5,188	429.3	59.2	33.2	Tnk.	48	2,700	1920	Chester, Pa	Do.
202825	.....	St. s.	JOSEPH SELLWOOD	6,741	5,269	525.0	55.0	31.0	Frt.	20	1,600	1906	Lorain, Ohio	Cleveland, Ohio.
201047	KTDW	St. s.	Joseph Wharton	311	106	143.2	23.3	11.3	Fsh.	26	335	1904	Wilmington, Del	Reedville, Va.
207422	.....	St. s.	JOSEPH WOOD ✚	6,360	4,921	504.0	54.0	30.0	Frt.	20	1,760	1910	Lorain, Ohio	Cleveland, Ohio.
8978	.....	St. s.	[11] Jos. B. Mason	46	23	78.0	17.9	7.1	Tow.	4	150	1873	Philadelphia, Pa	Newark, N. J.
219282	.....	St. s.	[12] Joseph C. Reichert	72	49	62.0	18.8	8.6	Tow.	4	250	1919	New Baltimore, N. Y	New York, N. Y.
210029	.....	St. s.	[13] Joseph F. Bellows ✚	315	153	150.0	23.9	11.3	Fsh.	29	750	1912	Pocomoke City, Md	Reedville, Va.
221517	.....	St. s.	Joseph F. Carroll	85	58	68.6	22.0	8.8	Tow.	6	250	1921	Tottenville, N. Y	New York, N. Y.
202635	.....	St. s.	JOSEPH G. BUTLER, JR ⊙	6,588	5,174	525.0	55.0	31.0	Frt.	23	1,760	1905	Lorain, Ohio	Cleveland, Ohio.
140180	.....	St. s.	[14] Joseph H. Davis	130	64	105.2	19.6	8.7	Fsh.	5	.....	1876	Damariscotta, Me	Reedville, Va.
100272	.....	St. s.	[15] Joseph H. Moran	107	73	94.2	20.5	9.9	Tow.	4	250	1881	Brooklyn, N. Y	New York, N. Y.
211545	.....	St. s.	Joseph J. O'Brien	32	21	48.6	16.8	6.3	Tow.	4	200	1913	Tottenville, N. Y	Do.
77284	.....	St. p.	JOSEPH J. O'DONOHUE	901	568	174.4	36.0	13.0	Fer.	6	650	1898	Chester, Pa	Do.
77375	.....	St. s.	Joseph M. Clark	93	63	86.2	20.7	9.3	Tow.	7	.....	1899	Baltimore, Md	Norfolk, Va.
220956	MCGW	St. s.	JOSEPH M. CUDAHY ⊙	7,052	5,072	430.2	59.2	32.8	Tnk.	37	2,700	1921	Chester, Pa	New York, N. Y.
214493	LGKM	St. s.	JOSEPH R. PARROTT ⊙	2,406	1,114	336.7	59.0	18.5	Frt.	36	2,700	1916	Philadelphia, Pa	Do.
205253	.....	*St. p.	[16] Jos. S. Chotin	49	49	103.6	21.0	3.0	Tow.	8	40	1908	Parkersburg, W. Va	Morgan City, La.
201133	.....	St. s.	[17] Joseph S. Furlong	64	44	79.4	18.6	6.0	Tow.	5	.....	1904	Athens, N. Y	New York, N. Y.
204977	.....	St. s.	Jos. T. Sloat	29	20	63.0	15.2	5.7	Fsh.	3	50	1908	Sandusky, Ohio	Sandusky, Ohio.
92087	.....	St. s.	[18] JOS. W. SIMPSON	2,132	1,611	281.0	41.0	20.0	Frt.	26	750	1889	Wyandotte, Mich	Cleveland, Ohio.
77359	.....	St. s.	Joseph W. Ross	27	18	49.0	15.4	6.5	Tow.	2	.....	1899	East Boston, Mass	Boston, Mass.
76609	.....	St. s.	Josephine	86	59	69.0	21.0	6.2	Pas.	8	100	1885	Stratford, Conn	Bridgeport, Conn.
202044	.....	St. s.	JOSEPHINE	46	25	56.0	17.0	9.0	Tow.	4	.....	1905	Manitowoc, Wis	Detroit, Mich.

[1] Formerly British st. s. John L. Cann.
[2] Formerly st. s. Alice R.
[3] Formerly st. s. Robert White.
[4] Formerly *st. p. {a Frank Tyler. b E. Stanley Holland.
[5] Formerly st. s. {a W. W. Brown. b Baltic.
[6] Formerly st.p. {a J. H. Monge. b M. A. Burke.
[7] Formerly st. s. {a U. S. Eng. A. A. Humphreys. b Atlantic.
[8] Formerly st. s. {a P. P. Miller. b Collier.
[9] Formerly st. s. Arthur H. Hawgood.
[10] Formerly st. s. A. E. Ackerman.
[11] Formerly st. s. Edward Annan.
[12] Formerly st. s. Caroline M. Wade.
[13] Formerly st. s. {a Joseph F. Bellows. b U. S. S. Joseph F. Bellows.
[14] Formerly st. s. Lizzie Wyman.
[15] Formerly st. s. {a Ivanhoe. b N. Y. Centl. Ltg. Co. No. 8. c New York Central No. 8. d W. A. Sherman.
[16] Formerly *st. p. Louise.
[17] Formerly st. s. M. G. Holbrook.
[18] Formerly st. s. Manchester.

MERCHANT STEAM VESSELS OF THE UNITED STATES—Continued.

Official No.	Signal letters.	Rig.	Name of vessel.	Gross tonnage.	Net tonnage.	Length.	Breadth.	Depth.	Service.	Crew.	Indicated horsepower.	When built.	Where built.	Home port (where permanent document issues).
						Feet.	*Feet.*	*Feet.*						
214029	.....	St. s.	Josephine	13	8	36.8	10.4	4.0	Fsh.	2	20	1916	Charlevoix, Mich.	Grand Haven, Mich.
221142	.....	St. s.	Josephine Addison	47	32	51.0	14.5	5.8	Fsh.	5	75	1919	Menominee, Mich.	Milwaukee, Wis.
76782	.....	St. s.	Joshua Lovett	169	84	111.2	22.0	11.9	Tow.	10	450	1888	Boston, Mass.	New York, N. Y.
203473	.....	St. s.	JOSHUA W. RHODES	4,871	3,586	420.0	52.0	28.0	Frt.	27	1,470	1906	Lorain, Ohio	Cleveland, Ohio.
215180	LHGR	St. s.	JOSIAH MACY ⊙	6,899	5,296	419.4	57.2	29.8	Tnk.	38	2,500	1917	Seattle, Wash.	New York, N. Y.
76974	.....	St. s.	JOSIE	73	73	95.0	25.0	9.0	Fer.	11	.....	1891	Jeffersonville, Ind.	New Orleans, La.
205461	.....	St. s.	Josie	81	50	85.3	24.5	5.2	Pas.	10	96	1908	Madisonville, La.	Do.
216049	.....	St. s.	Josie	14	10	36.8	10.2	4.8	Pas.	2	20	1918	Chicago, Ill.	Chicago, Ill.
77364	.....	St. s.	Jule	19	11	50.7	12.3	4.5	Pas.	2	.....	1899	Weymouth, Mass.	Rockland, Me.
204796	.....	St. s.	Julia B	95	65	71.5	19.0	4.9	Frt.	4	110	1907	Astoria, Oreg.	Astoria, Oreg.
205169	.....	*St. p	Julia B	835	511	158.7	38.0	8.0	Pas.	28	800	1908	Seattle, Wash.	St. Michael Alaska.
214677	LGPW	St. s.	JULIA LUCKENBACH ✚⊙	7,906	5,060	436.6	57.2	28.0	Frt.	42	4,000	1917	Quincy, Mass.	New York, N. Y.
105559	.....	St. s.	[1]Julia C. Flannery	37	25	56.8	16.0	7.1	Tow.	3	.....	1874	Albany, N. Y.	Do.
95126	.....	St. s.	[2]Julia C. Moran	38	19	67.0	16.0	6.3	Tow.	3	.....	1871	Philadelphia, Pa.	Do.
77230	.....	St. s.	Julian J. Fleetwood	42	21	70.6	14.6	6.5	Tow.	7	125	1890	Hertford, N. C.	Newport News, Va.
211462	.....	St. p.	[3]Julia Belle Swain	397	250	169.1	34.4	5.5	Pas.	20	550	1913	Santa Rosa, Fla.	Peoria, Ill.
85780	.....	St. s.	[4]Juliette	28	19	59.2	16.8	5.6	Pas.	3	45	1883	Oswego, N. Y.	New York, N. Y.
77089	.....	St. s.	Julius Elbert	42	21	60.0	15.0	5.6	Tow.	6	.....	1893	Biloxi, Miss.	New Orleans, La
157476	.....	*St. p.	[5]Julius Fleischman	564	365	155.0	32.0	5.0	Frt.	5	899	1897	Jeffersonville, Ind.	Louisville, Ky.
202152	.....	St. p.	Julius F. Silber	69	69	101.8	21.3	3.7	Pas.	20	.....	1905	Hermann, Mo.	Omaha, Nebr.
210773	.....	St. p.	JULIUS S. WALSH	570	490	169.0	50.0	7.0	Fer.	7	1,000	1912	Jeffersonville, Ind.	St. Louis, Mo.
207867	.....	St. s.	June	28	19	51.0	14.5	6.0	Pas.	4	85	1910	Chenega, Alaska	Cordova, Alaska.
204945	LJQB	St. s.	[6]JUNEAU ⊙	2,382	1,805	244.0	43.2	27.0	Frt.	28	1,350	1908	Ecorse, Mich.	Port Townsend, Wash.
75585	.....	St. s.	Juniata	111	55	91.0	20.5	9.5	Tow.	5	200	1874	Brooklyn, N. Y.	New York, N. Y.
77274	KNFH	St. s.	JUNIATA ⊙	3,465	2,537	310.0	42.0	16.0	Pas.	44	2,500	1897	Wilmington, Del.	Baltimore, Md.
77413	.....	*St. p.	Juniata	150	95	135.0	24.0	4.0	Tow.	14	475	1900	Elizabeth, Pa.	Pittsburgh, Pa.
201768	.....	St. s.	JUNIATA ⊙	4,333	2,619	346.0	45.0	28.0	Pas.	44	3,000	1905	Cleveland, Ohio.	Buffalo, N. Y.
75496	.....	St. s.	Juniper	23	11	56.6	13.8	4.5	Tow.	6	.....	1873	Norfolk, Va.	Norfolk, Va.
75872	.....	St. s.	*Juno*	62	31	81.0	17.6	7.8	Tow.	9	.....	1876	Camden, N. J.	Wilmington, N. C.
76024	.....	St. s.	*Juno*	84	42	78.5	18.1	9.3	Tow.	7	.....	1878	.....do	Philadelphia, Pa.
76047	.....	St. s.	*Juno*	80	40	83.5	18.4	8.5	Tow.	9	.....	1879	.....do	New Orleans, La.
78872	.....	St. s.	*Juno*	62	31	81.0	17.6	7.8	Frt.	9	.....	.....	.....do	Wilmington, N. C.
136428	.....	St. s	[7]Juno	75	37	74.0	18.5	8.9	Pas.	9	300	1894	Boston, Mass.	Boston, Mass.
203654	.....	St. s	Juno	32	20	60.8	14.2	5.3	Tow.	2	.....	1906	Marshfield, Oreg.	Marshfield, Oreg.
77458	.....	St. s.	JUPITER	3,719	2,769	346.0	48.0	28.0	Frt.	20	1,450	1901	Lorain, Ohio.	Cleveland, Ohio.
207631	.....	St. s.	Jupiter	29	17	61.5	16.5	7.5	Fsh.	6	80	1910	Erie, Pa.	Erie, Pa.
220107	LWQB	St. s.	Jupiter	539	366	154.7	30.6	16.7	Tow.	13	1,400	1920	Brooklyn, N. Y.	New York, N. Y.
214026	LFWK	St. s.	[8]JUSTIN	2,321	1,779	277.0	39.0	19.9	Frt.	25	1,000	1891	Middleboro, England	Do.
219951	LWKH	St. s.	JUVIONY ✚⊙	2,309	1,440	251.0	43.6	22.2	Frt.	42	1,200	1920	Wyandotte, Mich.	Detroit, Mich.
			K.											
215800	LJGS	St. s.	[9]K. I. LUCKENBACH ✚⊙	7,882	5,007	446.0	56.1	27.8	Frt.	48	4,000	1917	Quincy, Mass.	New York, N. Y.
213019	.....	*St. p.	K. L. Ames	184	156	119.0	29.8	5.4	Fsh.	3	275	1916	Seattle, Wash.	Seattle, Wash.
221174	MCQS	St. s.	K. R. KINGSBURY ✚⊙	7,251	4,425	440.0	58.2	33.1	Tnk.	40	3,300	1921	Alameda, Cal.	San Francisco, Cal.
207685	.....	*St. p.	K & I	36	36	68.0	18.6	4.0	Fer.	6	150	1910	Hawesville, Ky.	Louisville, Ky.
161082	KMQV	St. s.	Kadiak	114	58	106.0	22.5	9.7	Frt.	27	350	1896	Alameda, Cal.	San Francisco, Cal.
161133	KPNF	St. s.	Kaiulani	384	243	140.5	30.0	12.0	Frt.	34	325	1899	.....do	Honolulu, Hawaii.
161107	KNLP	St y.	†Kaleda	79	47	96.4	15.4	8.3	Yct.	12	.....	1898	Boston, Mass.	Buffalo, N. Y.
219175	LTMW	St. s.	KALEEN ⊙	427	187	142.0	27.6	14.8	Tow.	19	850	1919	Superior, Wis.	Duluth, Minn.
206874	.....	*St. y.	Kalitan	195	195	135.0	32.0	4.5	Yct.	12	300	1909	Rock Island, Ill.	Chicago, Ill.
14429	.....	St. s.	Kalkaska	679	555	178.0	33.8	15.5	Frt.	13	585	1884	St. Clair, Mich.	Port Huron, Mich.
161037	.....	St. y.	Kalolah	42	21	80.9	14.0	10.1	Yct.	7	.....	1893	Bristol, R. I.	New Orleans, La.
217488	LPQD	St. s.	KAMESIT ✚⊙	6,070	4,412	402.6	53.0	32.0	Frt.	8	2,200	1918	Oakland, Cal.	San Francisco Cal.
211001	LCTP	St. s.	KANAK ⊙	234	121	110.8	25.4	9.8	Frt.	8	275	1913	Alameda, Cal.	Do.
217342	LPDS	St. s.	Kanakee	2,594	1,523	267.5	46.4	23.9	Frt.	47	1,400	1918	Portland, Oreg.	Portland, Oreg.
161123	KPDW	St s.	KANAWHA	475	323	208.4	24.4	14.8	Pas.	41	3,200	1899	New York, N. Y.	New York, N. Y.
216817	.....	St. s.	[10]Kanawha	245	105	157.2	26.0	5.0	Tow.	14	1,000	1918	Charleston, W. Va.	Pittsburgh, Pa.
217356	LPFH	St. s.	Kangi ✚	2,573	1,507	266.6	46.2	23.9	Frt.	42	1,400	1918	Vancouver, Wash.	Seattle, Wash.
5848	.....	St. s.	[11]Kansas	835	588	185.5	33.3	12.6	Pas.	45	750	1870	Cleveland, Ohio.	Duluth, Minn.
216550	LMCQ	St. s.	Kasota	3,017	1,752	272.9	46.1	24.1	Frt.	41	1,400	1918	Portland, Oreg.	Portland, Oreg.
161136	.....	St. s.	Katahdin	44	25	63.6	17.6	8.3	Tow.	7	150	1899	Seattle, Wash.	Seattle, Wash.
203425	KVNW	St. s.	KATAHDIN ✚	2,696	2,155	275.9	40.1	19.5	Frt.	27	5,000	1906	Philadelphia, Pa.	New York, N. Y.
161116	.....	St. p.	KATE ADAMS	595	555	240.0	40.0	6.0	Pas.	30	1,250	1898	Jeffersonville, Ind.	Memphis, Tenn.
161021	.....	St. s.	Kate Buckley	21	10	47.0	13.4	6.0	Tow.	7	.....	1891	Brooklyn, N. Y.	Newark, N. J.
14374	.....	St. s.	[12]Kate Jones	122	61	102.5	20.0	10.6	Tow.	7	.....	1879	Camden, N. J.	Toledo, Ohio.
14461	.....	St. s.	Kate C. Stevens	85	57	85.0	25.6	6.3	Oys.	8	215	1887	Stratford, Conn.	New York, N. Y.
161201	.....	St. s.	Katherine	44	30	78.0	16.6	8.0	Tow.	8	.....	1902	Orange, Tex.	Port Arthur, Tex.
205002	KWNB	St. s.	Katherine	531	292	160.4	36.0	12.5	Frt.	18	400	1908	Fairhaven, Cal.	San Francisco, Cal.
208218	.....	*St. p.	Katherine	73	73	117.7	21.6	4.6	Tow.	5	95	1910	Guild, Tenn.	Pittsburgh, Pa.

[1] Formerly st. s. Alexander Barkley.
[2] Formerly st. s. Henry Wellman.
[3] Formerly st. p. Charles E. Cessna.
[4] Formerly st. y. George H. Haselton.
[5] Formerly *st. p. {a Dolphin No. 3. {b Harry Anderson.
[6] Formerly st. s. Burlington.
[7] Formerly st. s. Erastus Baldwin.
[8] Formerly {a British st. s. Justin. {b U. S. N. fuel ship Justin.
[9] Formerly st. s. 264.
[10] Formerly st. s. Clariton.
[11] Formerly st. s. {a Champlain. {b City of Charlevoix.
[12] Formerly {a st. s. Kate Jones. {b U. S. S. Seminole. {c U. S. Q. M. D. General Ayres.
† Composite.

MERCHANT STEAM VESSELS OF THE UNITED STATES—Continued.

Official No.	Signal letters.	Rig.	Name of vessel.	Gross tonnage.	Net tonnage.	Length.	Breadth.	Depth.	Service.	Crew.	Indicated horsepower.	When built.	Where built.	Home port (where permanent document issues).
						Feet.	*Feet.*	*Feet.*						
107438	.....	St. s.	[1] Kathleen Roberts	117	80	81.3	22.0	9.6	Tow.	4	475	1899	Athens, N. Y.	New York, N. Y.
81445	.....	St. s.	[2] Kathleen Tracy	99	49	75.5	21.9	9.6	Tow.	10	.....	1893	Wilmington, Del.	Do.
215563	.....	*St. p.	Kathrine S.	124	120	109.0	28.6	4.9	Log.	10	60	1917	Dublin, Ga.	Savannah, Ga.
214003	.....	*St. p.	Kathryn E. Nugent	20	20	60.0	12.0	5.7	Tow.	4	80	1916	Jeffersonville, Ind.	Louisville, Ky.
161033	.....	St. s.	Katie	89	45	86.3	20.0	9.0	Tow.	4	.....	1892	Baltimore, Md.	Norfolk, Va.
14418	.....	St. s.	Katie Voigt	18	9	50.0	13.0	5.5	Tow.	2	.....	1853	Wilmington, Del.	Philadelphia, Pa.
217428	LPJW	St. s.	Katonah ✚	2,559	1,530	267.3	46.0	23.6	Frt.	37	1,400	1918	Houston, Tex.	Houston, Tex.
211417	.....	St. y.	Katrina	31	18	59.3	11.7	6.5	Yct.	2	150	1913	Boston, Mass.	Boston, Mass.
216090	LJVN	St. s.	KATRINA LUCKENBACH. ✚⊙	7,822	4,951	446.0	56.1	27.8	Frt.	45	4,500	1918	Quincy, Mass.	New York, N. Y.
14405	.....	St. s.	[3] Katy	93	42	76.0	18.4	8.5	Tow.	7	87	1898	San Francisco, Cal.	Seattle, Wash.
219319	LTWQ	St. s.	KAYSEEKA ✚⊙	5,989	3,709	400.7	54.2	30.4	Frt.	45	3,000	1919	Harriman, Pa.	Philadelphia, Pa.
130127	.....	St. p.	[4] Keansburg	498	259	173.5	29.1	9.0	Pas.	7	1,000	1878	Chelsea, Mass.	Perth Amboy, N. J.
219275	LTSW	St. s.	KEARNY ✚⊙	6,517	4,045	395.5	55.0	31.4	Frt.	54	2,500	1919	Kearny, N. J.	Newark, N. J.
161055	.....	St. s.	Kearsarge	16	8	55.0	12.0	5.2	Tow.	2	65	1894	Boston, Mass.	Providence, R. I.
161061	.....	St. s.	KEARSARGE	3,092	2,721	328.0	44.2	23.0	Frt.	20	1,500	1894	Chicago, Ill.	Duluth, Minn.
161222	.....	St. s.	Kecoughton	56	20	74.0	20.6	5.3	Oys.	2	125	1903	Pocomoke City, Md.	Newport News, Va.
202921	KVGS	St. s.	[5] *Keechi*	229	166	136.0	22.8	13.0	Plt.	15	.....	1871	Buffalo, N. Y.	Port Arthur, Tex.
214259	.....	St. s.	Keelers Bay	29	21	64.7	14.6	4.2	Msc.	1	40	1916	South Hero, Vt.	Burlington, Vt.
21415	HQGT	St. s.	[6] Kehoe Brothers	172	128	107.5	29.0	6.8	Tow.	6	300	1861	Glenwood, N. Y.	New York, N. Y.
220686	MBQK	St. s.	KEKOSKEE ✚⊙	5,124	3,558	391.8	51.3	28.8	Tnk.	34	2,600	1920	Wilmington, Del.	Wilmington, Del.
212301	.....	St. s.	KELLEY ISLAND	881	414	155.0	38.0	11.0	Frt.	15	924	1914	Lorain, Ohio.	Sandusky, Ohio.
215858	.....	St. p.	KELLOGG	1,178	1,178	303.0	46.0	9.8	Fer.	18	1,200	1898	McKees Rocks, Pa.	St. Louis, Mo.
203394	KVNQ	St. y.	KEITOH	185	106	123.4	20.0	10.7	Yct.	13	600	1906	Boston, Mass.	New York, N. Y.
219919	LWJF	St. s.	KEHUKU ✚⊙	5,107	3,541	391.8	51.3	28.8	Tnk.	38	2,600	1920	Wilmington, Del.	Wilmington, Del.
217777	LQKP	St. s.	KEKETTICUT ✚⊙	6,072	3,740	402.6	53.0	32.0	Frt.	40	2,800	1918	Oakland, Cal.	San Francisco, Cal.
202364	.....	St. s.	[7] Kenmore	118	80	101.5	20.8	9.4	Tow.	8	350	1905	Baltimore, Md.	Philadelphia, Pa.
77508	.....	*St. p.	[8] Kennett Dillman	66	66	108.2	21.3	3.4	Tow.	12	100	1901	Parkersburg, W. Va.	St. Louis, Mo.
210162	.....	St. s.	KENOSHA	72	38	68.7	17.0	11.0	Tow.	4	300	1912	Cleveland, Ohio.	Duluth, Minn.
219408	LVDM	St. s.	KENOWIS ✚⊙	4,963	3,033	390.0	54.2	27.8	Frt.	43	2,500	1920	Hog Island, Pa.	Philadelphia, Pa.
208320	.....	St. s.	Kensington	78	53	73.6	19.9	8.3	Drg.	8	150	1911	West New Brighton, N.Y.	Do.
207489	LBMV	St. s.	KENTUCKIAN ⊙	6,432	4,007	414.5	53.7	28.1	Frt.	37	2,000	1910	Sparrows Point, Md.	New York, N. Y.
106036	.....	St. s.	[9] *Kentucky*	86	43	77.1	19.4	13.0	Tow.	8	600	1881	Chicago, Ill.	Do.
201444	.....	*St. p.	Kentucky	191	191	176.0	33.0	5.0	Pas.	5	50	1904	Jeffersonville, Ind.	St. Louis, Mo.
204789	.....	*St. p.	Kentucky	378	378	185.0	33.0	5.0	Pas.	20	155	1907	Madison, Ind.	Louisville, Ky.
204670	.....	*St. p.	Keokuk	111	111	138.0	30.0	4.0	Pas.	8	300	1907	Wabasha, Minn.	Des Moines, Iowa.
216835	LMRN	St. s.	Keota ✚	2,572	1,527	266.5	46.0	24.1	Frt.	29	1,500	1918	Samoa, Cal.	San Francisco, Cal.
219724	LVWH	St. s.	KERHONKSON ✚⊙	4,768	2,920	377.0	52.0	26.8	Frt.	51	2,500	1920	Shooters Island, N. Y.	New York, N. Y.
215016	LHVN	St. s.	[10] KERMIT ✚⊙	6,646	4,119	471.1	59.1	28.9	Frt.	60	4,000	1912	Vegesack, Germany	Do.
107091	.....	St. s.	[11] Kermito	33	22	54.1	15.2	6.7	Tow.	5	200	1894	Athens, N. Y.	Do.
161119	KNWB	St. s.	KERSHAW ⊙	2,741	1,654	282.0	42.0	16.2	Frt.	40	3,100	1899	Wilmington, Del.	Baltimore, Md.
218727	LSJQ	St. s.	KESHENA ⊙	427	187	142.0	27.5	14.8	Tow.	21	850	1919	Superior, Wis.	Duluth, Minn.
161027	.....	St. y.	Kestrel	21	14	59.0	12.3	5.2	Yct.	2	.....	1892	Charlestown, Mass.	New York, N. Y.
136740	KQGJ	St. s.	[12] KETCHIKAN ⊙	2,373	1,679	237.5	42.0	23.4	Frt.	1	900	1899	Lorain, Ohio.	Port Townsend, Wash.
218740	LSKH	St. s.	KEWANEE ✚⊙	3,550	2,125	318.4	46.0	23.6	Tnk.	44	1,800	1919	Elizabeth, N. J.	Newark, N. J.
161165	.....	St. s.	Kewaunee	95	65	95.0	24.0	8.4	Frt.	4	90	1900	Kewaunee, Wis.	Port Huron, Mich.
81740	.....	*St. p.	[13] Keystone	98	98	121.0	24.0	4.0	Tow.	12	246	1901	Brownsville, Pa.	Pittsburgh, Pa.
161014	.....	St. s.	KEYSTONE	94	54	87.5	19.0	11.0	Tow.	8	650	1891	Buffalo, N. Y.	New York, N. Y.
161046	.....	St. s.	Keystone	21	13	53.3	11.7	5.0	Pas.	5	.....	1893	Nyack, N. Y.	Jacksonville, Fla.
161211	.....	St. s.	Keystone	18	13	56.5	14.0	5.2	Fsh.	4	40	1902	Erie, Pa.	Chicago, Ill.
221589	MDFC	St. s.	[14] Key West	528	272	137.1	31.8	14.6	Drg.	20	350	1904	Belfast, Me.	New York, N. Y.
216701	LMHW	St. s.	Kickapoo ✚	3,002	1,723	275.2	46.0	24.2	Frt.	41	1,400	1918	North Bend, Oreg.	Marshfield, Oreg.
14478	.....	St. s.	Kickemuit	24	16	52.5	17.4	4.7	Frt.	3	40	1888	Noank, Conn.	New York, N. Y.
209401	LCGD	St. s.	KILAUEA	1,338	806	240.6	36.1	17.0	Frt.	45	2,600	1911	San Francisco, Cal.	Honolulu, Hawaii.
214282	.....	St. s.	Kill Van Kull	364	320	122.2	30.5	8.5	Frt.	8	300	1916	South Rondout, N. Y.	Perth Amboy, N. J.
218061	LRDF	St. s.	Kimta	2,556	1,512	266.5	46.0	24.1	Frt.	40	1,400	1919	Benicia, Cal.	San Francisco, Cal.
161157	KQBP	St. s.	[15] *Kinau*	975	773	195.0	33.0	16.0	Pas.	64	650	1883	Philadelphia, Pa.	Honolulu, Hawaii.
107755	.....	St. s.	[16] Kin Dave	98	67	80.4	20.4	7.0	Wld.	4	.....	1902	Saugatuck, Mich.	Milwaukee, Wis.
205668	.....	St. s.	[17] Kinetic	94	55	76.0	21.0	9.6	Frt.	8	250	1908	Noank, Conn.	New York, N. Y.
161039	.....	St. s.	King Philip	279	197	138.3	23.3	8.0	Pas.	10	600	1893	Bath, Me.	Boston, Mass.
161141	.....	St. s.	Kingfisher	11	7	45.0	13.0	4.5	Fsh.	3	80	1900	San Francisco, Cal.	Seattle, Wash.
161217	KRWC	St. s.	KINGFISHER ⊙	301	152	130.0	24.0	14.5	Tow.	20	630	1902	.....do.....	Galveston, Tex.
219306	LTWJ	St. s.	KINGFISHER	414	209	139.4	25.2	14.2	Fsh.	28	500	1919	Savannah, Ga.	Rockland, Me.
14420	.....	St. p.	*Kingston*	1,064	813	193.5	36.0	13.3	Fer.	8	800	1883	Newburgh, N. Y.	Norfolk, Va.

[1] Formerly st. s. {a Arthur W. Palmer. b Catherine Moran.
[2] Formerly st. s. {a Wallace B. Flint. b Coleraine.
[3] Formerly U. S. S. Katy.
[4] Formerly st. p. Nantasket.
[5] Formerly {a st. s. U. S. R. C. Alexander Hamilton. b st. s. Hamilton. c Pilot.
[6] Formerly st. s. {a Roslyn. b Towanda.
[7] Formerly st. s. Active.
[8] Formerly s. {a st. s. John S. Summers. b *st. p. D. T. Flesher.
[9] Formerly st. s. Alpha.
[10] Formerly st. s. {a German Elsass. b Apelles.
[11] Formerly {a St. s. Arthur. b Kieran Flannery. c Edna Aldrich.
[12] Formerly st. s. Eureka.
[13] Formerly *st. p. W. C. Jutte.
[14] Formerly U. S. Eng. st. s. Key West.
[15] Formerly Hawaiian st. s. Kinau.
[16] Formerly st. s. Addie Wade.
[17] Formerly st. s. Henry G. Crew.

MERCHANT STEAM VESSELS OF THE UNITED STATES—Continued.

Official No.	Signal letters.	Rig.	Name of vessel.	Gross tonnage.	Net tonnage.	Length.	Breadth.	Depth.	Service.	Crew.	Indicated horsepower.	When built.	Where built.	Home port (where permanent document issues).
						Feet.	*Feet.*	*Feet.*						
77090	.....	St. s.	[1] Kingston	42	32	80.8	19.5	5.4	Frt.	4	.....	1893	Norwalk, Fla.	Wilmington, N. C.
157607	.....	St. s.	[2] Kingston	171	116	93.0	24.5	6.7	Pas.	5	30	1901	Tacoma, Wash.	Seattle, Wash.
161198	.....	St. s.	Kingston	78	53	74.7	22.8	7.2	Fsh.	5	125	1902	Kennebunk Port, Me.	Providence, R. I.
201932	.....	*St. p.	[3] KINSER	62	52	91.6	22.8	3.9	Tow.	8	160	1905	Dubuque, Iowa	St. Paul, Minn.
218728	LSJR	St. s.	KIOKEE	427	187	142.0	27.5	14.8	Tow.	21	850	1919	Superior, Wis.	Duluth, Minn.
215375	LHNS	St. s.	KIOWA	2,039	1,263	251.0	43.5	20.0	Frt.	28	1,200	1917	Cleveland, Ohio	New York, N. Y.
220780	MBTH	St. s.	KIOWA	2,309	1,440	251.0	43.6	22.2	Frt.	42	1,200	1920	Wyandotte, Mich.	Detroit, Mich.
218729	LSJT	St. s.	KIRON	427	187	142.0	27.6	14.8	Tow.	21	850	1919	Superior, Wis.	Duluth, Minn.
218039	LRCP	St. s.	KISHACOQUILLAS	5,039	3,046	390.0	54.2	27.6	Tnk.	42	2,500	1919	Hog Island, Pa.	Philadelphia, Pa.
161125	KRTD	St. y.	KISMET	140	71	117.0	18.8	11.0	Yct.	12	700	1899	Wilmington, Del.	New York, N. Y.
218185	LRJM	St. s.	KISNOP	5,874	4,536	410.8	54.2	27.0	Frt.	57	2,800	1919	Portsmouth, N. H.	Portsmouth, N. H.
218730	LSJV	St. s.	KITCHI	427	187	142.0	27.6	14.8	Tow.	21	850	1919	Superior, Wis.	Duluth, Minn.
218698	LSHK	St. s.	KITTEQAUN	5,989	3,707	400.7	54.2	30.4	Frt.	48	3,000	1919	Harriman, Pa.	Philadelphia, Pa.
214056	.....	St. s.	Kitsap II	258	149	140.6	25.6	7.3	Pas.	15	2,200	1918	Portland, Oreg.	Seattle, Wash.
161161	.....	St. p.	Kittery	139	87	83.6	30.6	9.1	Fer.	5	230	1900	Kennebunk Port, Me.	Burlington, Vt.
161209	.....	St. s.	Kittie D	20	14	53.9	12.4	4.4	Fsh.	2	.....	1902	Buffalo, N. Y.	Buffalo, N. Y.
155242	.....	St. s.	[4] Kitty Hunter	15	10	64.0	10.5	3.8	Pas.	3	.....	1893	Chicago, Ill.	Erie, Pa.
25516	.....	St. p.	[5] Kitty Knight	236	198	136.0	22.0	6.0	Pas.	20	312	1860	Greenpoint, N. Y.	Baltimore, Md.
217726	LQHK	St. s.	Klamath	3,020	1,765	272.8	46.1	24.1	Frt.	48	1,400	1919	Astoria, Oreg.	Astoria, Oreg.
205787	.....	St. s.	Klihyam	126	55	89.6	22.0	9.6	Tow.	4	300	1908	Bandon, Oreg.	Empire, Oreg.
161100	.....	St. s.	Klondike	40	27	59.5	16.4	7.2	Tow.	5	.....	1896	Tuckerton, Pa.	Key West, Fla.
161114	.....	*St. p.	Klondyke	408	242	120.8	27.5	5.8	Pas.	12	190	1898	Dutch Harbor, Alaska	St. Michael, Alaska.
222019	.....	St. s.	[6] Knappton	75	35	78.2	19.8	7.4	Tow.	2	225	1901	Portland, Oreg.	Astoria, Oreg.
14292	.....	St. s.	Knickerbocker	123	61	103.2	23.9	9.4	Tow.	7	.....	1873	Philadelphia, Pa.	Wilmington, Del.
14495	.....	St. s.	Knight Templar	38	19	62.1	16.7	7.4	Tow.	4	.....	1890	Milwaukee, Wis.	Milwaukee, Wis.
218207	LRKF	St. s.	KNOXVILLE	3,283	2,001	324.0	46.2	25.0	Frt.	37	1,500	1919	Newark, N. J.	Newark, N. J.
221587	MDCN	St. s.	KNOXVILLE CITY	5,686	3,450	424.2	56.2	26.5	Frt.	57	3,500	1921	Chickasaw, Ala.	New York, N. Y.
145960	.....	*St. p.	[7] Kochaiene	127	67	100.4	21.5	5.0	Frt.	8	.....	1903	Wilmington, N. C.	Wilmington, N. C.
209709	LCHT	St. s.	KODIAK	148	101	100.0	19.2	12.4	Whl.	10	375	1912	Seattle, Wash.	Seattle, Wash.
217343	LPDT	St. s.	Kokomo	2,594	1,523	267.5	46.4	23.9	Frt.	47	1,400	1918	Portland, Oreg.	Portland, Oreg.
219176	LTNB	St. s.	KOLDA	427	187	142.0	27.6	14.8	Tow.	21	850	1919	Superior, Wis.	Duluth, Minn.
219050	LTGD	St. s.	KOOTENAI	3,545	2,174	324.0	46.2	25.0	Frt.	37	1,500	1919	Newark, N. J.	Newark, N. J.
220509	.....	St. y.	Kooyong	48	28	76.0	11.8	7.1	Yct.	4	500	1918	Bristol, R. I.	New York, N. Y.
216667	LMHG	St. s.	[8] KOSCIUSZKO	4,980	3,065	376.4	52.3	27.0	Frt.	44	3,000	1918	Sparrows Point, Md.	Do.
221891	.....	*St. p.	Kosmosdale	140	140	133.0	24.0	4.6	Tow.	10	225	1922	Madison, Ind.	Evansville, Ind.
161208	KRSO	St. s.	KROONLAND	12,241	7,483	560.0	60.2	21.2	Pas.	257	9,200	1902	Philadelphia, Pa.	Do.
207780	LBPT	St. s.	KULSHAN	926	573	160.3	32.0	20.7	Pas.	24	1,250	1910	Seattle, Wash.	Seattle, Wash.
218404	LRST	St. s.	Kusdeca	2,551	1,528	267.3	46.0	23.6	Frt.	40	1,400	1919	Jacksonville, Fla.	Jacksonville, Fla.
216829	LMRG	St. s.	Kuwa	3,019	1,752	272.9	46.1	24.1	Frt.	49	1,400	1918	Portland, Oreg.	Portland, Oreg.
161140	KPSM	St. s.	KVICHAK	1,063	610	200.2	35.5	16.0	Pas.	23	1,000	1900	.....do.....	San Francisco, Cal.
			L.											
140618	.....	St. s.	L. Birckhead	55	38	66.0	16.5	9.7	Tow.	7	.....	1883	Toledo, Ohio	Milwaukee, Wis.
92176	.....	St. s.	[9] L. A. Dempsey	41	20	62.5	15.9	6.8	Frt.	4	.....	1880	Philadelphia, Pa.	Philadelphia, Pa.
205129	.....	St. s.	L. C. SABIN	98	34	74.0	20.0	11.6	Tow.	13	800	1908	Chicago, Ill.	Duluth, Minn.
213231	.....	St. s.	L. C. Ward	37	25	61.0	18.5	8.7	Frt.	2	40	1913	Vanceboro, N. C.	New Bern, N. C.
141349	.....	*St. p.	L. E. PATTON	94	92	126.0	24.5	4.5	Tow.	12	135	1894	Dubuque, Iowa	New Orleans, La.
211657	.....	St. s.	L. E. Thompson	22	15	60.0	14.3	4.7	Frt.	2	125	1913	Portland, Oreg.	Portland, Oreg.
209608	.....	*St. p	L. G. Neal	43	43	80.1	27.1	3.3	Tow.	11	40	1912	Des Arc, Ark.	St. Louis, Mo.
140541	.....	St. s.	L. H. Cutler	42	30	84.0	[10]9.2	3.9	Frt.	5	.....	1882	Swift Creek, N. C.	New Bern, N. C.
202604	.....	St. c.	L. H. MARRERO	163	163	118.0	53.0	7.5	Fer.	9	240	1906	Jeffersonville, Ind.	New Orleans, La.
216986	LNCQ	St. s.	L. J. DRAKE	6,836	5,258	419.6	57.2	30.0	Tnk.	41	3,000	1918	Seattle, Wash.	New York, N. Y.
116266	.....	St. s.	[10]L. L. Barth	683	491	185.0	35.0	13.8	Frt.	14	355	1889	West Bay City, Mich.	Chicago, Ill.
220453	.....	St. s.	L. M. BOWERS	8,262	6,436	580.0	60.2	27.8	Frt.	32	2,300	1920	Lorain, Ohio	Duluth, Minn.
141326	.....	St. s.	L. P. SMITH	73	36	67.0	18.2	9.1	Tow.	4	300	1894	Cleveland, Ohio	Do.
141584	.....	St. p.	L. S. THORNE	1,217	1,217	304.0	57.0	7.3	Pas.	20	980	1898	Dubuque, Iowa	New York, N. Y.
141847	KSHJ	St. s.	L. Y. Schermerhorn	181	123	98.3	22.7	11.4	Tow.	12	550	1903	Camden, N. J.	Philadelphia, Pa.
206159	.....	St. s.	LABELLE	6,407	4,870	504.0	54.0	30.0	Frt.	25	1,700	1909	Lorain, Ohio	Cleveland, Ohio.
213909	LFSV	St. s.	LA BREA	6,665	4,157	435.0	56.2	33.7	Tnk.	38	2,650	1916	San Francisco, Cal.	Los Angeles, Cal.
221461	.....	*St. p.	LA BELLE	310	228	148.5	28.4	5.6	Tow.	21	700	1921	Jeffersonville, Ind.	Pittsburgh, Pa.
209642	.....	*St. p.	La Center	67	61	65.0	16.8	3.1	Frt.	1	50	1912	La Center, Wash.	Portland, Oreg.
219248	LTRN	St. s.	LA CROSSE	2,006	1,612	251.0	43.6	26.2	Frt.	33	1,500	1919	Duluth, Minn.	Duluth, Minn.
216791	LMPN	St. s.	La Forge	2,529	1,495	258.5	46.0	26.6	Frt.	55	1,400	1918	Morgan City, La.	Morgan City, La.
221103	MCNJ	St. s.	LA PLACENTIA	8,272	5,107	440.4	58.2	32.8	Tnk.	42	3,300	1921	Los Angeles, Cal.	Los Angeles, Cal.
202224	KTWJ	St. s.	La Primera	1,083	638	171.0	37.3	13.1	Frt.	18	425	1905	Fairhaven, Cal.	San Francisco, Cal.
221691	MDGK	St. s.	LA PURISIMA	5,091	3,032	392.3	51.2	30.4	Tnk.	35	2,800	1921	Los Angeles, Cal.	Los Angeles, Cal.
141050	.....	St. s.	LA SALLE	1,935	1,506	266.0	38.0	19.0	Frt.	22	735	1890	Cleveland, Ohio	Duluth, Minn.
213149	.....	St. s.	[11]LA SALLE	90	49	75.0	20.0	12.5	Tow.	4	400	1915	Ashtabula, Ohio	Chicago, Ill.
218865	LSRD	St. s.	LABETTE	5,562	3,434	390.0	54.2	27.6	Frt.	43	2,500	1919	Hog Island, Pa.	Philadelphia, Pa.
140930	KJFD	St. s.	LACKAWANNA	1,978	1,179	280.0	39.2	21.8	Frt.	34	800	1888	Savannah, Ga.	Pensacola, Fla.
202552	.....	St. s.	[12]LACKAWANNA	857	583	177.2	39.0	15.8	Fer.	7	1,400	1905	Wilmington, Del.	New York, N. Y.
219673	.....	St. s.	[13]Lackawanna	181	123	94.2	25.0	13.2	Tow.	11	450	1919	Nyack, N. Y.	Do.

[1] Formerly st. s. (a Jeannette. b Morris Block.
[2] Formerly st. s. Defiance.
[3] Formerly *st. p. May Stewart.
[4] Formerly st. s. Osceola.
[5] Formerly st. p. Van Corlear the Trumpeter.
[6] Formerly U. S. A. Major Guy Howard.
[7] Formerly *st. p. (a Tar Heel. b Farmer.
[8] Formerly st. s. Cape Lookout.
[9] Formerly st. s. Mascot.
[10] Formerly st. s. S. S. Wilhelm.
[11] Formerly st. s. Henry E. Gillen.
[12] Formerly st. s. Woodbury.
[13] Formerly st. s. Hauler.

MERCHANT STEAM VESSELS OF THE UNITED STATES—Continued.

Official No.	Signal letters.	Rig.	Name of vessel.	Gross tonnage.	Net tonnage.	Length.	Breadth.	Depth.	Service.	Crew.	Indicated horsepower.	When built.	Where built.	Home port (where permanent document issues).
						Feet.	*Feet.*	*Feet.*						
219048	LTGB	St. s.	LACKAWANNA BRIDGE.	3,545	2,174	324.0	46.2	25.0	Frt.	37	1,500	1919	Newark, N. J.	Newark, N. J.
218789	LSNK	St. s.	LACKAWANNA VALLEY.	3,299	2,007	324.0	46.2	24.0	Frt.	37	1,500	1919	do	Do.
141394		St. s.	Lady Jane	21	14	54.5	12.7	5.9	Tow.	5		1895	Charlevoix, Mich	New Orleans, La.
218790	LSNM	St. s.	LAFCOMO	5,562	3,434	390.0	54.2	27.0	Frt.	43	2,500	1919	Hog Island, Pa.	Philadelphia, Pa.
210660		*St. p.	Lafourche	180	99	111.4	24.5	4.5	Tow.	12	200	1918	Lockport, La.	New Orleans, La.
141432		St. s.	LAGONDA	3,647	3,017	375.6	45.8	23.3	Frt.	19	1,250	1896	West Bay City, Mich	Cleveland, Ohio.
141853		*St. p.	Lagunitas	767	767	250.0	36.5	10.7	Frt.	9	400	1903	Oakland, Cal.	San Francisco, Cal.
217095	LNJR	St. s.	LAKE AGOMAK	2,339	1,420	251.0	43.7	22.2	Frt.	27	1,[illegible]	1918	Superior, Wis.	New York, N. Y.
216776	LMNQ	St. s.	LAKE AKKRA	2,357	1,437	250.5	43.8	22.2	Frt.	30	1,450	1918	Wyandotte, Mich.	Norfolk, Va.
216194	LKNH	St. s.	LAKE ALLEN	2,308	1,378	253.5	43.8	20.4	Frt.	35	1,[illegible]	1918	Ecorse, Mich.	New York, N. Y.
216926	LMWG	St. s.	LAKE ALVADA	2,329	1,448	251.0	43.6	24.2	Frt.	31	1,[illegible]	1918	Cleveland, Ohio	Do.
216463	LKTQ	St. s.	LAKE ANNETTE	2,177	1,287	250.5	43.7	20.4	Frt.	34	1,[illegible]	1918	Manitowoc, Wis.	Norfolk, Va.
217059	LNHD	St. s.	LAKE ARLINE	2,084	1,223	251.0	43.7	19.2	Frt.	29	1,[illegible]	1918	Superior, Wis.	Duluth, Minn.
216030	LJSF	St. s.	LAKE ARTHUR	1,948	1,157	251.0	43.8	18.5	Frt.	41	1,[illegible]	1918	Wyandotte, Mich.	Newport News, Va.
216956	LMSR	St. s.	LAKE AURICE	2,353	1,429	251.0	43.7	22.2	Frt.	34	1,[illegible]	1918	Superior, Wis.	Duluth, Minn.
216999	LNDM	St. s.	LAKE BEACON	2,338	1,431	250.5	43.5	22.6	Frt.	18	1,[illegible]	1918	Cleveland, Ohio	Chicago, Ill.
217230	LNTF	St. s.	LAKE BELNONA	2,350	1,418	251.5	44.0	22.2	Frt.	30	1,[illegible]	1918	Saginaw, Mich.	New York, N. Y.
216600	LMFJ	St. s.	LAKE BENROW	2,368	1,415	250.5	43.8	22.2	Frt.	30	1,[illegible]	1918	Wyandotte, Mich.	Detroit, Mich.
216329	LKRH	St. s.	LAKE BENTON	2,018	1,248	251.0	43.5	20.0	Frt.	33	1,[illegible]	1918	Lorain, Ohio	New York, N. Y.
216814	LMQN	St. s.	LAKE BERDAN	2,342	1,413	250.5	44.5	22.6	Frt.	18	1,[illegible]	1918	Chicago, Ill.	Chicago, Ill.
216657	LMGW	St. s.	LAKE BLANCHESTER	2,346	1,456	251.0	44.5	21.2	Frt.	34	1,[illegible]	1918	Cleveland, Ohio	New York, N. Y.
216669	LMHJ	St. s.	LAKE BLEDSOE	2,316	1,[illegible]	251.0	43.5	22.1	Frt.	30	1,[illegible]	1918	Buffalo, N. Y.	Norfolk, Va.
215796	LJQP	St. s.	LAKEBRIDGE	1,977	1,193	252.0	44.5	18.9	Frt.	28	1,[illegible]	1917	Toledo, Ohio	New York, N. Y.
216915	LMVS	St. s.	LAKE BUCKEYE	2,338	1,431	251.5	43.5	22.6	Frt.	32	1,[illegible]	1918	Chicago, Ill.	Norfolk, Va.
216037	LJSG	St. s.	LAKE BUTLER	1,948	1,157	251.0	43.8	18.5	Frt.	30	1,[illegible]	1918	Wyandotte, Mich.	Detroit, Mich.
217155	LNPD	St. s.	LAKE CAHOON	2,339	1,[illegible]	251.0	43.6	22.2	Frt.	32	1,[illegible]	1918	Lorain, Ohio	Cleveland, Ohio.
217207	LNSB	St. s.	LAKE CALISTOGA	2,379	1,[illegible]	250.5	43.7	22.5	Frt.	29	1,[illegible]	1918	Toledo, Ohio	New York, N. Y.
217261	LNWB	St. s.	LAKE CALLICOON	2,379	1,[illegible]	250.5	43.7	22.5	Frt.	27	1,[illegible]	1918	do	Do.
218007	LRHJ	St. s.	LAKE CANAVERAL	2,352	1,404	251.0	44.6	22.0	Frt.	34	1,[illegible]	1918	Saginaw, Mich.	Norfolk, Va.
218168	LRHV	St. s.	LAKE CANDELARIA	2,352	1,404	251.0	43.6	22.0	Frt.	40	1,[illegible]	1919	do	New York, N. Y.
218395	LRSQ	St. s.	LAKE CANNONSBURG	2,352	1,404	251.0	43.6	22.0	Frt.	39	1,[illegible]	1919	do	Norfolk, Va.
216295	LKJP	St. s.	LAKE CAPENS	2,026	1,200	251.0	43.5	20.0	Frt.	30	1,[illegible]	1918	Superior, Wis.	Duluth, Minn.
217309	LPVK	St. s.	LAKE CATHCOON	2,319	1,418	251.0	44.0	22.2	Frt.	36	1,[illegible]	1918	Buffalo, N. Y.	Savannah, Ga.
216528	LMBV	St. s.	LAKE CATHERINE	2,016	1,193	252.0	43.5	18.9	Frt.	28	1,[illegible]	1918	Toledo, Ohio	New York, N. Y.
216365	LKSC	St. s.	LAKE CAYUGA	2,010	1,227	252.0	43.5	18.9	Frt.	33	1,[illegible]	1918	do	Norfolk, Va.
216091	LJVP	St. s.	LAKE CHARLES	3,013	1,245	251.0	43.5	20.0	Frt.	36	1,[illegible]	1918	Lorain, Ohio	New York, N. Y.
216124	LKVC	St. s.	LAKE CHARLOTTE	2,239	1,341	251.5	43.5	22.5	Frt.	32	1,[illegible]	1918	Ashtabula, Ohio	Do.
217000	LPWN	St. s.	LAKE CHARLOTTESVILLE.	2,364	1,437	251.0	44.7	22.1	Frt.	36	1,250	1919	Toledo, Ohio	Philadelphia, Pa.
216151	LKVR	St. s.	LAKE CHELAN	2,010	1,227	252.0	43.5	18.9	Frt.	38	1,200	1918	do	Norfolk, Va.
216199	LKNJ	St. s.	LAKE CLEAR	2,054	1,251	247.2	43.5	18.7	Frt.	38	1,300	1918	Chicago, Ill.	Do.
216039	LJSK	St. s.	LAKE COMO	2,018	1,248	251.0	43.5	20.0	Frt.	33	1,200	1918	Lorain, Ill.	Cleveland, Ohio.
210501	LMBD	St. s.	LAKE CONESUS	2,292	1,367	253.5	43.8	20.4	Frt.	48	1,250	1918	Ecorse, Mich.	Detroit, Mich.
217151	LNPC	St. s.	LAKE COPLEY	2,370	1,483	251.0	43.6	22.2	Frt.	32	1,200	1918	Lorain, Ohio	New York, N. Y.
216098	LJVW	St. s.	LAKE CRESCENT	2,054	1,251	247.2	43.5	18.9	Frt.	38	1,300	1918	Chicago, Ill.	New Orleans, La.
216168	LKMV	St. s.	LAKE CRYSTAL	2,308	1,378	253.5	43.8	20.4	Frt.	35	1,[illegible]	1918	Ecorse, Mich.	Norfolk, Va.
216981	LNCG	St. s.	LAKE DANCEY	2,323	1,407	251.0	43.7	22.2	Frt.	31	1,[illegible]	1918	Superior, Wis.	Duluth, Minn.
216483	LKWQ	St. s.	LAKE DARAGA	2,371	1,447	250.2	43.8	22.2	Frt.	15	1,[illegible]	1918	Wyandotte, Mich.	New York, N. Y.
210993	LMVG	St. s.	LAKE DELANCEY	2,316	1,368	251.0	43.5	22.2	Frt.	37	1,[illegible]	1918	Buffalo, N. Y.	Norfolk, Va.
217119	LNKP	St. s.	LAKE DESHA	2,338	1,431	250.5	43.5	22.6	Frt.	30	1,[illegible]	1918	Chicago, Ill.	Chicago, Ill.
216591	LMTS	St. s.	LAKE DEVAL	2,329	1,453	251.0	43.5	24.2	Frt.	35	1,[illegible]	1918	Lorain, Ohio	Philadelphia, Pa.
216539	LMCH	St. s.	LAKE DUNCAN	2,367	1,471	251.0	43.5	24.2	Frt.	37	1,250	1918	Cleveland, Ohio	New York, N. Y.
215815	LJHC	St. s.	LAKE DUNMORE	2,396	1,417	253.0	43.5	25.6	Frt.	35	1,[illegible]	1917	Ecorse, Mich.	Do.
216808	LMQH	St. s.	LAKE DYMER	2,357	1,429	251.0	43.7	22.2	Frt.	30	1,[illegible]	1918	Superior, Wis.	Duluth, Minn.
216717	LMJS	St. s.	LAKE ECKHART	2,337	1,432	251.0	43.5	24.2	Frt.	31	1,[illegible]	1918	Lorain, Ohio	New York, N. Y.
216790	LMPK	St. s.	LAKE ELIKO	2,330	1,435	251.0	43.5	24.2	Frt.	36	1,[illegible]	1918	do	Norfolk, Va.
216050	LJSR	St. s.	LAKE ELIZABETH	2,308	1,378	253.5	43.8	20.4	Frt.	18	1,[illegible]	1918	Ecorse, Mich.	Detroit, Mich.
218295	LRPJ	St. s.	LAKE ELKWATER	2,730	1,693	253.4	43.6	26.0	Frt.	42	1,[illegible]	1919	do	New York, N. Y.
218100	LRPW	St. s.	LAKE ELKWOOD	2,730	1,693	253.4	43.6	26.0	Frt.	42	1,[illegible]	1919	do	Detroit, Mich.
218713	LSJB	St. s.	LAKE ELLENDALE	2,674	1,658	253.4	43.8	26.0	Frt.	42	1,500	1919	do	Do.
218448	LRVD	St. s.	LAKE ELLENORAH	2,681	1,662	253.4	43.6	26.0	Frt.	42	1,500	1919	do	Do.
218897	LSTQ	St. s.	LAKE ELLERSLIE	2,674	1,658	253.4	43.8	26.0	Frt.	42	1,500	1919	do	Baltimore, Md.
218896	LSTP	St. s.	LAKE ELLICOTT	2,674	1,658	253.4	43.8	26.0	Frt.	42	1,500	1919	do	New Orleans, La.
218895	LSTN	St. s.	LAKE ELLIJAY	2,674	1,658	253.4	43.8	26.0	Frt.	42	1,500	1919	do	Do.
219019	LTFB	St. s.	LAKE ELLITHORPE	2,674	1,658	253.4	43.8	26.0	Frt.	32	1,500	1919	do	New York, N. Y.
219031	LTFH	St. s.	LAKE ELLSBURY	2,674	1,658	253.4	43.8	26.0	Frt.	32	1,500	1919	do	Norfolk, Va.
218959	LTHQ	St. s.	LAKE ELLSWORTH	2,674	1,658	253.4	43.8	26.0	Frt.	42	1,500	1919	do	Detroit, Mich.
219201	LTPG	St. s.	LAKE ELMDALE	2,674	1,658	253.4	43.8	26.0	Frt.	42	1,500	1919	do	Do.
219032	LTFJ	St. s.	LAKE ELMHURST	2,674	1,658	253.4	43.8	26.0	Frt.	42	1,500	1919	do	New York, N. Y.
219291	LTVN	St. s.	LAKE ELMONT	2,674	1,658	253.4	43.8	26.0	Frt.	42	1,500	1919	do	Do.
219161	LVGS	St. s.	LAKE ELMSFORD	2,674	1,658	253.4	43.8	26.0	Frt.	42	1,500	1919	do	Do.
219542	LVMP	St. s.	LAKE ELMWOOD	2,674	1,658	253.4	43.8	26.0	Frt.	42	1,500	1920	do	Baltimore, Md.
218921	LSVT	St. s.	LAKE ELON	2,670	1,660	253.4	43.7	26.2	Frt.	32	1,500	1919	Ashtabula, Ohio	Do.

[1] Formerly st. s. Fagerfjord.

MERCHANT **STEAM** VESSELS OF THE UNITED STATES—Continued.

Official No.	Signal letters.	Rig.	Name of vessel.	Gross tonnage.	Net tonnage.	Length.	Breadth.	Depth.	Service.	Crew.	Indicated horsepower.	When built.	Where built.	Home port (where permanent document issues).
						Feet.	*Feet.*	*Feet.*						
219044	LTFQ	St. s.	LAKE ELPUEBLO	2,674	1,664	253.4	43.7	26.2	Frt.	35	1,500	1919	Ashtabula, Ohio	New York, N. Y.
219405	LVDH	St. s.	LAKE ELSAH	2,674	1,663	253.4	43.8	26.2	Frt.	35	1,500	1919	do	Do.
218816	LMQR	St. s.	LAKE ELSINORE	2,330	1,435	251.0	43.5	24.2	Frt.	33	1,200	1918	Lorain, Ohio	Norfolk, Va.
219256	LTRW	St. s.	LAKE ELSMERE	2,674	1,663	253.4	43.7	26.2	Frt.	35	1,500	1919	Ashtabula, Ohio	Cleveland, Ohio.
219572	LVNG	St. s.	LAKE ELVA	2,674	1,663	253.4	43.8	26.2	Frt.	35	1,500	1920	do	Savannah, Ga.
219331	LVQR	St. s.	LAKE ELWIN	2,674	1,658	253.4	43.8	26.0	Frt.	42	1,500	1920	Ecorse, Mich	Detroit, Mich.
216366	LKSD	St. s.	LAKE ENNIS	2,371	1,447	250.2	43.8	22.2	Frt.	48	1,300	1918	Wyandotte, Mich	Boston, Mass.
218478	LRWH	St. s.	LAKE FABLUS	2,606	1,612	251.0	43.6	26.1	Frt.	32	1,500	1919	do	New Orleans, La.
218439	LRVC	St. s.	LAKE FABYAN	2,606	1,612	251.0	43.6	26.1	Frt.	32	1,500	1919	do	New York, N. Y.
218679	LSGM	St. s.	LAKE FAGUNDUS	2,606	1,612	251.0	43.6	26.1	Frt.	36	1,500	1919	do	Detroit, Mich.
218640	LSFT	St. s.	LAKE FAIRFAX	2,606	1,612	251.0	43.6	26.1	Frt.	36	1,500	1919	do	Baltimore, Md.
218680	LSGN	St. s.	LAKE FAIRLIE	2,606	1,612	251.0	43.6	26.1	Frt.	36	1,500	1919	do	New Orleans, La.
219067	LTHD	St. s.	LAKE FAIRPORT	2,606	1,612	251.0	43.6	26.1	Frt.	32	1,500	1919	do	New York, N. Y.
218694	LSHF	St. s.	LAKE FALAMA	2,606	1,6 9	251.0	43.6	26.6	Frt.	33	1,200	1919	Superior, Wis	Do.
219414	LVDS	St. s.	LAKE FALUN	2,606	1,612	251.0	43.6	26.1	Frt.	36	1,500	1919	Wyandotte, Mich	Do.
218708	LSHV	St. s.	LAKE FANBUSH	2,598	1,610	251.0	43.6	26.1	Frt.	32	1,500	1919	Lorain, Ohio	New Orleans, La.
219471	LVHF	St. s.	LAKE FANDANGO	2,606	1,612	251.0	43.6	26.1	Frt.	36	1,500	1919	Wyandotte, Mich	Norfolk, Va.
219480	LVHP	St. s.	LAKE FANDON	2,606	1,612	251.0	43.6	26.1	Frt.	36	1,500	1919	do	Detroit, Mich.
218231	LRKS	St. s.	LAKE FANNIN	2,619	1,637	251.0	43.6	26.2	Frt.	32	1,500	1919	Cleveland, Ohio	Do.
219110	LTJH	St. s.	LAKE FANQUIER	2,592	1,613	251.0	43.6	26.1	Frt.	35	1,500	1919	Lorain, Ohio	Baltimore, Md.
218887	LSRV	St. s.	LAKE FANSDALE	2,598	1,609	251.0	43.6	26.1	Frt.	35	1,200	1919	do	New York, N. Y.
218418	LRTF	St. s.	LAKE FARABEE	2,612	1,639	251.0	43.6	26.1	Frt.	32	1,500	1919	Cleveland, Ohio	Do.
218600	LSDC	St. s.	LAKE FARBER	2,638	1,634	251.0	43.6	26.1	Frt.	32	1,500	1919	do	Do.
217822	LQNR	St. s.	LAKE FARESMAN	2,592	1,604	251.0	31.6	26.1	Frt.	34	1,300	1919	Wyandotte, Mich	Do.
217237	LNTP	St. s.	LAKE FARGE	2,624	1,628	251.0	43.6	26.2	Frt.	32	1,300	1918	Cleveland, Ohio	Do.
218852	LSQT	St. s.	LAKE FARIBAULT	2,603	1,610	251.0	43.6	26.1	Frt.	32	1,500	1919	do	Cleveland, Ohio.
217458	LPMN	St. s.	LAKE FARISTELL	2,624	1,626	251.0	43.6	26.2	Frt.	32	1,300	1918	do	New York, N. Y.
219064	LTQW	St. s.	LAKE FARLEY	2,599	1,615	251.0	43.6	26.1	Frt.	35	1,500	1919	do	Cleveland, Ohio.
218116	LRGK	St. s.	LAKE FARLIN	2,581	1,577	251.0	43.6	26.0	Frt.	41	1,200	1919	Superior, Wis	New Orleans, La.
218471	LRWC	St. s.	LAKE FARMINDALE	2,643	1,634	251.0	43.6	26.1	Frt.	41	1,200	1919	do	Duluth, Minn.
218559	LSCD	St. s.	LAKE FARRAGUT	2,606	1,609	251.0	43.6	26.2	Frt.	41	1,200	1919	do	Do.
218692	LSHC	St. s.	LAKE FARRAR	2,606	1,609	251.0	43.6	26.6	Frt.	41	1,200	1919	do	Do.
218882	LSRW	St. s.	LAKE FAULK	2,598	1,609	251.0	43.6	26.1	Frt.	35	1,500	1919	Lorain, Ohio	Cleveland, Ohio.
219111	LTJK	St. s.	LAKE FAVONIA	2,592	1,613	251.0	43.6	26.1	Frt.	35	1,500	1919	do	Do.
219182	LTNH	St. s.	LAKE FAXON	2,592	1,613	251.0	43.6	26.1	Frt.	35	1,500	1919	do	New York, N. Y.
218706	LSMK	St. s.	LAKE FEAR	2,344	1,399	251.0	43.6	22.0	Frt.	40	1,400	1919	Saginaw, Mich	Norfolk, Va.
219183	LTNJ	St. s.	LAKE FELDEN	2,592	1,613	251.0	43.6	26.1	Frt.	30	1,500	1919	Lorain, Ohio	Cleveland, Ohio.
219445	LVGO	St. s.	LAKE FENN	2,592	1,613	251.0	43.6	26.1	Frt.	35	1,500	1919	do	New York, N. Y.
219574	LVNJ	St. s.	LAKE FEODORA	2,592	1,613	251.0	43.6	26.1	Frt.	35	1,500	1920	do	Do.
219260	LTSF	St. s.	LAKE FERNALDA	2,595	1,613	251.0	43.6	26.1	Frt.	32	1,500	1919	Cleveland, Ohio	Cleveland, Ohio.
218954	LTBC	St. s.	LAKE FERNANDO	2,594	1,610	251.0	43.6	26.1	Frt.	35	1,500	1919	Buffalo, N. Y	Philadelphia, Pa.
216400	LKTM	St. s.	LAKE FERNWOOD	2,013	1,245	251.0	43.5	20.0	Frt.	33	1,200	1918	Lorain, Ohio	Cleveland, Ohio.
219186	LTNP	St. s.	LAKE FERRONA	2,598	1,615	252.0	43.6	26.1	Frt.	32	1,500	1919	Cleveland, Ohio	Philadelphia, Pa.
218330	LRQG	St. s.	LAKE FESTINA	2,559	1,586	248.6	43.7	25.9	Frt.	35	1,500	1919	Toledo, Ohio	New York, N. Y.
218384	LRSG	St. s.	LAKE FESTUS	2,571	1,588	248.6	43.7	25.9	Frt.	28	1,500	1919	do	Toledo, Ohio.
218509	LSBC	St. s.	LAKE FIBRE	2,571	1,588	248.6	43.7	25.9	Frt.	32	1,500	1919	do	New York, N. Y.
218767	LSMN	St. s.	LAKE FIELDING	2,571	1,588	248.6	43.7	25.9	Frt.	24	1,500	1919	do	Toledo, Ohio.
219003	LTDG	St. s.	LAKE FIFE	2,559	1,596	251.0	43.6	25.8	Frt.	32	1,500	1919	do	Do.
219101	LTJC	St. s.	LAKE FIGART	2,559	1,586	251.0	43.6	25.8	Frt.	24	1,500	1919	do	Norfolk, Va.
219115	LTJN	St. s.	LAKE FIGHTING	2,559	1,586	251.0	43.6	25.8	Frt.	24	1,500	1919	do	Toledo, Ohio.
219257	LTSH	St. s.	LAKE FILBERT	2,451	1,513	251.0	43.6	25.8	Frt.	24	1,500	1919	do	San Francisco, Cal.
219277	LTVC	St. s.	LAKE FILLION	2,559	1,586	251.0	43.6	25.8	Frt.	32	1,500	1919	do	Toledo, Ohio.
219000	LSTR	St. s.	LAKE FISCUS	2,713	1,679	253.4	43.8	26.9	Frt.	33	1,500	1919	Superior, Wis	New York, N. Y.
218962	LTBK	St. s.	LAKE FISHER	2,713	1,679	253.4	43.8	26.9	Frt.	33	1,500	1919	do	Duluth, Minn.
219112	LTJM	St. s.	LAKE FITCH	2,713	1,679	253.4	43.8	26.9	Frt.	33	1,500	1919	do	New York, N. Y.
219177	LTNC	St. s.	LAKE FITHIAN	2,686	1,665	253.4	43.8	26.3	Frt.	33	1,500	1919	do	New Orleans, La.
219817	LWFT	St. s.	LAKE FLAG	2,686	1,665	253.4	43.8	26.3	Frt.	33	1,500	1920	do	Philadelphia, Pa.
218805	LSPG	St. s.	LAKE FLAGON	2,609	1,610	251.0	43.6	26.2	Frt.	41	1,500	1919	Duluth, Minn	Norfolk, Va.
218831	LSQD	St. s.	LAKE FLAGSTAFF	2,609	1,610	251.0	43.6	26.2	Frt.	33	1,500	1919	do	Duluth, Minn.
218832	LSQF	St. s.	LAKE FLAMBEAU	2,609	1,610	251.0	43.6	26.2	Frt.	32	1,500	1919	do	Do.
219069	LTHQ	St. s.	LAKE FLANDERS	2,609	1,610	251.0	43.6	26.2	Frt.	33	1,500	1919	do	Do.
219068	LTHF	St. s.	LAKE FLATONIA	2,609	1,610	251.0	43.6	26.2	Frt.	33	1,500	1919	do	Do.
219188	LTNR	St. s.	LAKE FLATTERY	2,609	1,610	251.0	43.6	26.2	Frt.	33	1,500	1919	do	Do.
219551	LVRS	St. s.	LAKE FLORAVISTA	2,606	1,612	251.0	43.6	26.2	Frt.	33	1,500	1920	do	New York, N. Y.
219655	LVRT	St. s.	LAKE FLORIAN	2,606	1,612	251.0	43.6	26.2	Frt.	33	1,500	1920	do	Duluth, Minn.
219656	LVRW	St. s.	LAKE FLORIS	2,606	1,612	251.0	43.6	26.2	Frt.	33	1,500	1920	do	New Orleans, La.
219657	LVSB	St. s.	LAKE FLOURNOY	2,606	1,612	251.0	43.6	26.2	Frt.	33	1,500	1920	do	Do.
217551	LPTD	St. s.	LAKE FLOVILLA	2,592	1,604	251.0	43.6	26.1	Frt.	48	1,300	1919	Wyandotte, Mich	New York, N. Y.
217589	LPVH	St. s.	LAKE FLUME	2,592	1,604	251.0	43.6	26.1	Frt.	48	1,300	1919	do	Norfolk, Va.
217600	LPWJ	St. s.	LAKE FLUSHING	2,592	1,604	251.0	43.6	26.1	Frt.	48	1,300	1919	do	New York, N. Y.
217117	LNKR	St. s.	LAKE FLUVANNA	2,340	1,448	251.0	43.6	22.2	Frt.	36	1,200	1918	Cleveland, Ohio	Philadelphia, Pa.
217613	LQBD	St. s.	LAKE FLYNUS	2,592	1,604	251.0	43.6	26.1	Frt.	48	1,300	1919	Wyandotte, Mich	New Orleans, La.
217658	LQDM	St. s.	LAKE FOLCROFT	2,592	1,604	251.0	43.6	26.1	Frt.	48	1,300	1919	do	New York, N. Y.

MERCHANT STEAM VESSELS OF THE UNITED STATES—Continued.

Official No.	Signal letters.	Rig.	Name of vessel.	Gross tonnage.	Net tonnage.	Length.	Breadth.	Depth.	Service.	Crew.	Indicated horsepower.	When built.	Where built	Home port (where permanent document issues).
						Feet.	*Feet.*	*Feet.*						
217719	LQHC	St. s.	LAKE FONDA	2,592	1,604	251.0	43.6	26.1	Frt.	48	1,300	1919	Wyandotte, Mich	Norfolk, Va.
216998	LNDG	St. s.	LAKE FONDULAC	2,338	1,431	250.5	43.5	22.6	Frt.	33	1,000	1918	Chicago, Ill.	New York, N. Y.
217785	LQKT	St. s.	LAKE FONTANA	2,592	1,604	251.0	43.6	26.1	Frt.	40	1,300	1919	Wyandotte, Mich.	Do.
217754	LQJV	St. s.	LAKE FONTANET	2,592	1,604	251.0	43.6	26.1	Frt.	37	1,300	1919	do	Norfolk, Va.
217644	LQCR	St. s.	LAKE FORKVILLE	2,624	1,623	251.0	43.6	26.2	Frt.	32	1,300	1919	Cleveland, Ohio.	Cleveland, Ohio.
217757	LQKB	St. s.	LAKE FORNEY	2,624	1,623	251.0	43.6	26.2	Frt.	32	1,300	1919	do	Norfolk, Va.
217813	LQND	St. s.	LAKE FORSBY	2,624	1,622	251.0	43.6	26.2	Frt.	31	1,300	1919	do	Do.
217852	LQPS	St. s.	LAKE FOSSIL	2,624	1,622	251.0	43.6	26.2	Frt.	36	1,250	1919	do	Cleveland, Ohio.
217235	LNTK	St. s.	LAKE FOSTORIA	2,618	1,601	251.0	43.6	25.8	Frt.	39	1,200	1918	Superior, Wis	Norfolk, Va.
217301	LPCD	St. s.	LAKE FOUCHE	2,615	1,601	251.0	43.6	25.8	Frt.	27	1,200	1918	do	New York, N. Y.
217437	LPKM	St. s.	LAKE FOXBORO	2,593	1,580	251.0	43.6	25.8	Frt.	32	1,200	1918	do	Philadelphia, Pa.
217669	LQDV	St. s.	LAKE FOXCRAFT	2,593	1,580	251.0	43.6	25.8	Frt.	27	1,200	1919	do	Duluth, Minn.
217820	LQNM	St. s.	LAKE FRAICHUR	2,593	1,580	251.0	43.6	25.8	Frt.	27	1,200	1919	do	Do.
217821	LQNP	St. s.	LAKE FRALEY	2,593	1,580	251.0	43.6	25.8	Frt.	27	1,200	1919	do	New York, N. Y.
216571	LMDK	St. s.	LAKE FRANCES	2,010	1,193	252.0	43.5	18.9	Frt.	34	1,200	1918	Toledo, Ohio	Do.
217308	LPCH	St. s.	LAKE FRANCONIA	2,622	1,621	251.0	43.6	26.2	Frt.	32	1,300	1918	Lorain, Ohio	Cleveland, Ohio.
217409	LPHR	St. s.	LAKE FRAY	2,622	1,622	251.0	43.6	26.2	Frt.	32	1,300	1918	do	Norfolk, Va.
217675	LQFG	St. s.	LAKE FRAZEE	2,622	1,617	251.0	43.0	26.2	Frt.	37	1,300	1919	do	Do.
217670	LQDW	St. s.	LAKE FREEBORN	2,622	1,621	251.0	43.6	26.2	Frt.	32	1,300	1919	do	Do.
217765	LQKF	St. s.	LAKE FREED	2,622	1,617	251.0	43.6	26.2	Frt.	32	1,300	1919	do	Cleveland, Ohio.
217764	LQKD	St. s.	LAKE FREELAND	2,622	1,617	251.0	43.6	26.2	Frt.	32	1,100	1919	do	New York, N. Y.
217814	LQNF	St. s.	LAKE FREEZEOUT	2,622	1,617	251.0	43.6	26.2	Frt.	32	1,300	1919	do	Do.
217880	LQRP	St. s.	LAKE FRENCHTON	2,622	1,620	251.0	43.6	26.2	Frt.	32	1,300	1919	do	Cleveland, Ohio.
217851	LQPR	St. s.	LAKE FRESCO	2,622	1,617	251.0	43.6	26.2	Frt.	32	1,300	1919	do	Do.
218011	LRBN	St. s.	LAKE FRIAR	2,622	1,620	251.0	43.6	26.2	Frt.	32	1,300	1919	do	New Orleans, La.
218267	LRNK	St. s.	LAKE FRIO	2,616	1,611	251.0	43.6	26.2	Frt.	36	1,300	1919	do	Do.
218268	LRNM	St. s.	LAKE FROHNA	2,616	1,611	251.0	43.6	26.2	Frt.	36	1,300	1919	do	New York, N. Y.
218489	LRWM	St. s.	LAKE FROLONO	2,608	1,613	251.0	43.6	26.1	Frt.	36	1,300	1919	do	Do.
218499	LRWQ	St. s.	LAKE FRUGALITY	2,608	1,613	251.0	43.6	26.1	Frt.	36	1,300	1919	do	Do.
218616	LSDQ	St. s.	LAKE FRUMET	2,608	1,614	251.0	43.6	26.1	Frt.	32	1,300	1919	do	Do.
217857	LQPW	St. s.	LAKE FUGARD	2,607	1,603	251.0	43.6	26.2	Frt.	36	1,200	1919	Buffalo, N. Y.	Buffalo, N. Y.
217856	LQPV	St. s.	LAKE FURLEY	2,621	1,613	251.0	43.6	26.2	Frt.	46	1,200	1919	do	Do.
218472	LRWD	St. s.	LAKE FURLOUGH	2,607	1,604	251.0	43.6	26.2	Frt.	35	1,200	1919	do	Norfolk, Va.
220129	LWQP	St. s.	LAKE FURNAS	2,677	1,660	253.4	43.8	26.2	Frt.	40	1,500	1920	Saginaw, Mich	New York, N. Y.
218718	LSJF	St. s.	LAKE GADSDEN	2,689	1,667	253.4	43.8	26.2	Frt.	41	1,500	1919	Manitowoc, Wis	New Orleans, La.
219121	LTJW	St. s.	LAKE GAITHER	2,689	1,667	253.4	43.8	26.2	Frt.	48	1,500	1919	do	New York, N. Y.
216663	LMHC	St. s.	LAKE GAKONA	2,368	1,445	250.5	43.8	22.2	Frt.	48	1,300	1918	Wyandotte, Mich	Do.
219090	LTHS	St. s.	LAKE GALATA	2,689	1,667	253.4	43.8	26.2	Frt.	41	1,500	1919	Manitowoc, Wis	Baltimore, Md.
217057	LNHC	St. s.	LAKE GALERA	2,316	1,368	251.0	43.5	22.4	Frt.	30	1,200	1918	Buffalo, N. Y.	Philadelphia, Pa.
219120	LTJV	St. s.	LAKE GALEWOOD	2,689	1,667	253.5	43.0	25.9	Frt.	41	1,500	1919	Manitowoc, Wis	Baltimore, Md.
219118	LTJR	St. s.	LAKE GALIEN	2,689	1,667	253.4	43.8	26.2	Frt.	41	1,500	1919	do	New York, N. Y.
219701	LVTK	St. s.	LAKE GALISTEO	2,689	1,667	253.4	43.8	26.2	Frt.	41	1,500	1920	do	Do.
219816	LWDR	St. s.	LAKE GANADO	2,677	1,660	253.4	43.8	26.2	Frt.	40	1,500	1920	Saginaw, Mich	Do.
220676	MBPW	St. s.	LAKE GANO	2,677	1,660	253.4	43.8	26.2	Frt.	40	1,500	1920	do	Do.
216811	LMQK	St. s.	LAKE GARDNER	2,292	1,367	253.5	43.8	20.4	Frt.	36	1,250	1918	Ecorse, Mich	Detroit, Mich.
216870	LMST	St. s.	LAKE GARZA	2,331	1,433	251.0	43.5	24.2	Frt.	33	1,200	1918	Lorain, Ohio	New York, N. Y.
216978	LNCB	St. s.	LAKE GASPAR	2,331	1,433	251.0	43.6	24.2	Frt.	33	1,200	1918	do	Norfolk, Va.
220826	MBWD	St. s.	LAKE GATUN	2,677	1,660	253.4	43.8	26.2	Frt.	40	1,500	1920	Saginaw, Mich	Port Huron, Mich.
218476	LRWF	St. s.	LAKE GAZETTE	2,664	1,630	251.0	43.6	26.1	Frt.	38	1,500	1919	Chicago, Ill.	Chicago, Ill.
219073	LTHJ	St. s.	LAKE GEBHART	2,810	1,704	251.0	43.6	28.3	Frt.	31	1,500	1919	do	San Francisco, Cal.
216775	LMNP	St. s.	LAKE GEDNEY	2,333	1,428	251.0	43.5	24.2	Frt.	33	1,200	1918	Cleveland, Ohio.	Cleveland, Ohio.
216827	LMRD	St. s.	LAKE GENEVA	1,998	1,179	251.0	43.6	18.1	Frt.	34	1,250	1918	Duluth, Minn.	Duluth, Minn.
215765	LJFR	St. s.	LAKE GEORGE	2,486	1,782	253.0	43.5	27.5	Frt.	34	1,200	1917	Ashtabula, Ohio	New York, N. Y.
219173	LTMS	St. s.	LAKE GERA	2,637	1,619	251.0	43.6	26.1	Frt.	38	1,500	1919	Chicago, Ill.	New Orleans, La.
219205	LTPM	St. s.	LAKE GERT	2,637	1,619	251.0	43.6	26.1	Frt.	32	1,500	1919	do	New York, N. Y.
219204	LTPK	St. s.	LAKE GETAWAY	2,637	1,619	251.0	43.6	26.1	Frt.	32	1,500	1919	do	Do.
219894	LWCN	St. s.	LAKE GEYSER	2,592	1,613	251.0	43.6	26.1	Frt.	32	1,500	1920	do	Do.
219601	LVPQ	St. s.	LAKE GIDDINGS	2,592	1,613	251.0	43.6	26.1	Frt.	32	1,500	1920	do	Chicago, Ill.
217988	LQWK	St. s.	LAKE GILBOA	2,664	1,654	251.0	43.6	26.1	Frt.	36	1,500	1919	Wyandotte, Mich	New York, N. Y.
217989	LQWM	St. s.	LAKE GILPEN	2,664	1,654	251.0	43.6	26.1	Frt.	36	1,500	1919	do	Detroit, Mich.
218115	LRGJ	St. s.	LAKE GILTA	2,664	1,654	251.0	43.6	26.1	Frt.	36	1,500	1919	do	Norfolk, Va.
218056	LRDC	St. s.	LAKE GILTEDGE	2,664	1,654	251.0	43.6	26.1	Frt.	36	1,500	1919	do	New Orleans, La.
218952	LSWV	St. s.	LAKE GIRARDEAU	2,344	1,399	251.0	43.6	22.0	Frt.	40	1,400	1919	Saginaw, Mich	Norfolk, Va.
218437	LRTW	St. s.	LAKE GIRTH	2,606	1,612	251.0	43.6	26.1	Frt.	36	1,500	1919	Wyandotte, Mich	Detroit, Mich.
218169	LRHW	St. s.	LAKE GITANO	2,664	1,654	251.0	43.6	26.1	Frt.	36	1,500	1919	do	Do.
218438	LRVB	St. s.	LAKE GLASCO	2,606	1,612	251.0	43.6	26.1	Frt.	36	1,500	1919	do	Norfolk, Va.
219846	LWFS	St. s.	LAKE GLAUCUS	2,686	1,665	253.4	43.8	26.3	Frt.	33	1,400	1920	Superior, Wis	Do.
217913	LQTB	St. s.	LAKE GLEBE	2,324	1,396	251.0	43.6	22.2	Frt.	36	1,200	1919	do	New York, N. Y.
218073	LRDT	St. s.	LAKE GLENCOE	2,324	1,396	251.0	43.6	22.2	Frt	37	1,200	1919	do	Norfolk, Va.
217017	LNFJ	St. s.	LAKE GORIN	2,368	1,445	250.5	43.8	22.2	Frt.	48	1,300	1918	Wyandotte, Mich	Detroit, Mich.
217029	LNFW	St. s.	LAKE GORMANIA	2,397	1,479	250.5	43.6	22.2	Frt.	36	1,300	1918	do	New York, N. Y.
217042	LNGQ	St. s.	LAKE GOVAN	2,343	1,443	251.0	43.6	22.2	Frt.	32	1,200	1918	Cleveland, Ohio.	Cleveland, Ohio.
217266	LNWC	St. s.	LAKE GRADAN	2,632	1,610	251.0	43.6	26.2	Frt.	48	1,300	1918	Chicago, Ill.	Chicago, Ill.
217789	LQKV	St. s.	LAKE GRAINGER	2,615	1,602	251.0	43.6	26.1	Frt.	38	1,200	1919	do	Do.

[1] Formerly st. s. Perregaux.

MERCHANT STEAM VESSELS OF THE UNITED STATES—Continued.

Official No.	Signal letters.	Rig.	Name of vessel.	Gross tonnage.	Net tonnage.	Length.	Breadth.	Depth.	Service.	Crew.	Indicated horsepower.	When built.	Where built.	Home port (where permanent document issues).
						Feet.	*Feet.*	*Feet.*						
217912	LQSW	St. s.	LAKE GRAMA	2,615	1,602	251.0	43.6	26.1	Frt.	38	1,200	1919	Chicago, Ill	New Orleans, La.
217884	LQIT	St. s.	LAKE GRAMPIAN	2,615	1,602	251.0	43.6	26.1	Frt.	37	1,200	1919	do	Norfolk, Va.
217855	LQPT	St. s.	LAKE GRAMPUS	2,615	1,602	251.0	43.6	26.1	Frt.	38	1,200	1919	do	New York, N. Y.
218117	LRQM	St. s.	LAKE GRANBY	2,615	1,605	251.0	43.6	26.1	Frt.	38	1,500	1919	do	Chicago, Ill.
217204	LNRT	St. s.	LAKE GRANDON	2,611	1,617	251.0	43.6	26.1	Frt.	48	1,300	1918	Wyandotte, Mich	Baltimore, Md.
217217	LNSP	St. s.	LAKE GRAPHITE	2,611	1,617	251.0	43.6	26.1	Frt.	37	1,300	1918	do	New York, N. Y.
217216	LNSM	St. s.	LAKE GRATIS	2,611	1,617	251.0	43.6	26.1	Frt.	48	1,300	1918	do	Norfolk, Va.
217307	LPCG	St. s.	LAKE GRATTAN	2,611	1,617	251.0	43.6	26.1	Frt.	48	1,300	1918	do	New York, N. Y.
217367	LPFS	St. s.	LAKE GRAVELLA	2,611	1,617	251.0	43.6	26.1	Frt.	48	1,300	1918	do	Do.
217245	LNVO	St. s.	LAKE GRAVETT	2,611	1,617	251.0	43.6	26.1	Frt.	36	1,300	1918	do	Philadelphia, Pa.
217473	LPNJ	St. s.	LAKE GRAVITY	2,592	1,604	251.0	43.6	26.1	Frt.	48	1,300	1919	do	Norfolk, Va.
217472	LPNH	St. s.	LAKE GREENBRIER	2,592	1,604	251.0	43.6	26.1	Frt.	48	1,300	1919	do	Detroit, Mich.
217528	LPRW	St. s.	LAKE GRETNA	2,592	1,604	251.0	43.6	26.1	Frt.	48	1,300	1919	do	New York, N. Y.
217529	LPSB	St. s.	LAKE GROGAN	2,592	1,604	251.0	43.6	26.1	Frt.	48	1,300	1919	do	Do.
219850	LWGC	St. s.	LAKE GUNNI	2,686	1,665	253.4	43.8	26.3	Frt.	33	1,400	1920	Superior, Wis	New Orleans, La.
219703	LVTN	St. s.	LAKE HARESTI	2,689	1,667	253.5	43.9	25.9	Frt.	32	1,500	1920	Manitowoc, Wis	Milwaukee, Wis
219849	LWGB	St. s.	LAKE HARMINIA	2,686	1,665	253.4	43.8	26.3	Frt.	36	1,400	1920	Superior, Wis	Philadelphia, Pa.
216537	LMOF	St. s.	LAKE HARNEY	2,013	1,242	251.0	43.5	20.0	Frt.	36	1,250	1918	Lorain, Ohio	New York, N. Y.
216646	LMGQ	St. s.	LAKE HARRIS	2,217	1,340	253.5	43.5	22.5	Frt.	33	1,500	1918	Ashtabula, Ohio	Do.
219848	LWFV	St. s.	LAKE HECTOR	2,686	1,665	253.4	43.8	26.3	Frt.	30	1,400	1920	Superior, Wis	New Orleans, La.
216892	LMTV	St. s.	LAKE HELEN	1,998	1,179	251.0	43.6	18.1	Frt.	27	1,250	1918	Duluth, Minn	Savannah, Ga.
216261	LKQH	St. s.	LAKE HEMLOCK	2,308	1,378	253.5	43.8	20.4	Frt.	36	1,250	1918	Ecorse, Mich	New York, N. Y.
216841	LMRT	St. s.	LAKE HEWES	2,330	1,448	251.0	43.5	21.2	Frt.	33	1,200	1918	Cleveland, Ohio	Norfolk, Va.
216262	LKQJ	St. s.	LAKEHURST	2,308	1,378	253.5	43.8	20.4	Frt.	48	1,200	1918	Ecorse, Mich	Do.
219953	LVPH	St. s.	LAKE IKATAN	2,689	1,667	253.4	43.8	26.2	Frt.	41	1,500	1920	Manitowoc, Wis	New York, N. Y.
217971	LQWC	St. s.	LAKE INAHA	2,622	1,619	251.0	43.6	26.2	Frt.	34	1,300	1919	Lorain, Ohio	Norfolk, Va.
216990	LNCS	St. s.	LAKE INDIAN	1,991	1,178	251.0	43.6	18.1	Frt.	33	1,250	1918	Duluth, Minn	Duluth, Minn.
218914	LSVN	St. s.	LAKE INGLENOOK	2,606	1,612	251.0	43.6	26.1	Frt.	36	1,500	1919	Wyandotte, Mich	Detroit, Mich.
216569	LMDF	St. s.	LAKE JANET	2,292	1,367	253.5	43.8	20.4	Frt.	37	1,250	1918	Ecorse, Mich	New York, N. Y.
216092	LJVQ	St. s.	LAKE JESSUP	2,013	1,245	251.0	43.5	20.0	Frt.	33	1,200	1918	Lorain, Ohio	Do.
217087	LNJK	St. s.	LAKE KYTTLE	2,157	1,285	250.5	43.7	20.4	Frt.	43	1,550	1918	Manitowoc, Wis	Do.
126429	.....	St. s.	[1] LAKELAND	2,425	1,813	280.0	40.0	20.0	Frt.	20	1,200	1887	Cleveland, Ohio	Cleveland, Ohio.
215706	LJFS	St. s.	LAKELAND	2,364	1,395	253.0	43.5	25.6	Frt.	29	1,400	1917	Ecorse, Mich	Do.
216389	LKTB	St. s.	LAKE LARGA	2,371	1,447	250.2	43.8	22.2	Frt.	48	1,300	1918	Wyandotte, Mich	New York, N. Y.
216390	LKTC	St. s.	LAKE LASANG	2,371	1,447	250.2	43.8	22.2	Frt.	48	1,300	1918	do	Do.
216522	LMBQ	St. s.	LAKE LEDAN	2,369	1,432	251.0	43.7	22.2	Frt.	37	1,200	1918	Superior, Wis	Duluth, Minn.
216156	LKMJ	St. s.	LAKE LEMANDO	2,370	1,451	251.0	43.5	24.2	Frt.	33	1,200	1918	Cleveland, Ohio	Norfolk, Va.
216678	LMHK	St. s.	LAKE LESA	2,352	1,428	251.0	43.7	22.2	Frt.	36	1,200	1918	Superior, Wis	Do.
217474	LPNK	St. s.	LAKE LICOCO	2,350	1,418	251.0	43.6	22.0	Frt.	40	1,000	1919	Saginaw, Mich	Port Huron, Mich.
216277	LKQT	St. s.	LAKE LIDA	2,177	1,287	250.5	43.7	20.4	Frt.	33	1,200	1918	Manitowoc, Wis	New York, N. Y.
217322	LPCV	St. s.	LAKE LILICUSUN	2,350	1,418	250.5	43.6	22.2	Frt.	40	1,000	1918	Saginaw, Mich	Port Huron, Mich.
215901	LJNH	St. s.	LAKE LILLIAN	2,020	1,247	251.0	43.5	20.0	Frt.	37	1,250	1917	Cleveland, Ohio	New York, N.Y.
216805	LMQD	St. s.	LAKE LINDEN	2,150	1,286	250.5	43.7	20.4	Frt.	34	1,550	1918	Manitowoc, Wis	Do.
216406	LKTR	St. s.	LAKE LOUISE	2,242	1,362	253.5	43.5	22.5	Frt.	33	1,500	1918	Ashtabula, Ohio	Norfolk, Va.
216912	LMVQ	St. s.	LAKE MARION	2,230	1,354	253.5	43.5	22.5	Frt.	38	1,500	1918	do	New York, N. Y.
216587	LMFB	St. s.	LAKE MARKHAM	1,998	1,171	251.0	43.6	18.1	Frt.	47	1,250	1918	Duluth, Minn	Duluth, Minn.
216481	LKWP	St. s.	LAKE MARY	2,292	1,367	253.5	43.8	20.4	Frt.	48	1,250	1918	Ecorse, Mich	Detroit, Mich.
217183	LNQP	St. s.	LAKE MATTATO	2,338	1,431	250.5	43.5	22.6	Frt.	48	1,300	1918	Chicago, Ill	Chicago, Ill.
216184	LKMR	St. s.	LAKE MAUREPAS	2,242	1,362	253.5	43.5	22.5	Frt.	33	1,500	1918	Ashtabula, Ohio	New York, N. Y.
216924	LMWD	St. s.	LAKE MEDFORD	2,084	1,223	251.0	43.7	19.2	Frt.	36	1,200	1918	Superior, Wis	Norfolk, Va.
221008	MQJV	St. s.	LAKE MIRAFLORES	2,677	1,600	253.4	43.8	26.2	Frt.	40	1,500	1921	Saginaw, Mich	Port Huron, Mich.
216399	LKTJ	St. s.	LAKE NARKA	2,367	1,471	251.0	43.5	24.2	Frt.	33	1,200	1918	Cleveland, Ohio	Cleveland, Ohio.
216093	LJVR	St. s.	LAKE OGDEN	2,013	1,245	251.0	43.5	20.0	Frt.	33	1,200	1918	Lorain, Ohio	New York, N. Y.
219100	LTJB	St. s.	LAKE ONAWA	2,711	1,672	253.5	43.9	25.9	Frt.	41	1,500	1918	Manitowoc, Wis	Milwaukee, Wis.
215816	LJHD	St. s.	LAKE ONTARIO	2,003	1,211	250.5	43.7	20.4	Frt.	31	1,250	1917	do	New York, N. Y.
217151	LNMS	St. s.	LAKE ORANGE	1,991	1,178	251.0	43.6	18.1	Frt.	27	1,250	1918	Duluth, Minn	Do.
216716	LMJR	St. s.	LAKE ORMOC	2,368	1,445	250.5	43.8	22.2	Frt.	48	1,300	1918	Wyandotte, Mich	Detroit, Mich.
216914	LMVR	St. s.	LAKE OSWEYA	2,416	1,432	250.5	43.8	22.2	Frt.	34	1,600	1918	Saginaw, Mich	Norfolk, Va.
216040	LJSM	St. s.	LAKE OTISCO	2,015	1,246	251.0	43.5	20.0	Frt.	33	1,200	1918	Cleveland, Ohio	New York, N. Y.
217139	LNMJ	St. s.	LAKE OTSQUAGO	2,337	1,430	251.0	43.6	22.2	Frt.	44	1,200	1918	Buffalo, N. Y	Buffalo, N. Y.
216758	LMKV	St. s.	LAKE PACHUTA	2,416	1,464	250.5	43.8	22.2	Frt.	39	1,600	1919	Saginaw, Mich	Port Huron, Mich.
216609	LMFR	St. s.	LAKE PEARL	2,292	1,367	253.5	43.8	20.4	Frt.	36	1,250	1918	Ecorse, Mich	Norfolk, Va.
216718	LMJT	St. s.	LAKE PEPIN	1,997	1,172	251.0	43.6	18.1	Frt.	27	1,250	1918	Duluth, Minn	Savannah, Ga.
216226	LKPQ	St. s.	LAKE PEWAUKEE	2,167	1,284	250.5	43.7	20.4	Frt.	31	1,250	1918	Manitowoc, Wis	New York, N. Y.
217116	LNKG	St. s.	LAKE PICKAWAY	2,339	1,456	251.0	43.6	22.2	Frt.	32	1,200	1918	Lorain, Ohio	New Orleans, La.
216738	LMKF	St. s.	LAKE PLEASANT	2,221	1,344	253.5	43.5	22.5	Frt.	33	1,500	1918	Ashtabula, Ohio	New York, N. Y.
3140	.....	St. s.	[2] *Lakeport*	1,294	1,643	240.0	36.4	15.6	Frt.	19	.....	1880	Wyandotte, Mich	Cleveland, Ohio.
217904	LQSN	St. s.	LAKE SABA	2,352	1,401	251.0	43.6	22.0	Frt.	39	1,400	1919	Saginaw, Mich	Norfolk, Va.
216052	LJSV	St. s.	LAKE ST. CLAIR	2,308	1,378	253.5	43.8	20.4	Frt.	36	1,250	1918	Ecorse, Mich	New York, N. Y.
216185	LKND	St. s.	LAKE ST. REGIS	2,238	1,336	253.5	43.5	22.5	Frt.	33	1,500	1918	Ashtabula, Ohio	Do.
217086	LNJH	St. s.	LAKE SANFORD	2,232	1,357	253.5	43.6	20.2	Frt.	32	1,250	1918	do	Cleveland, Ohio.
217657	LQDK	St. s.	LAKE SAPOR	2,592	1,604	251.0	43.6	26.1	Frt.	48	1,300	1919	Wyandotte, Mich	New York, N. Y.
218922	LSVW	St. s.	LAKE SAVUS	2,689	1,667	253.5	43.9	25.9	Frt.	41	1,500	1919	Manitowoc, Wis	Do.
216355	LKRV	St. s.	LAKE SEBAGO	2,010	1,227	252.0	43.5	18.9	Frt.	35	1,200	1918	Toledo, Ohio	Toledo, Ohio.
216278	LKQV	St. s.	LAKE SHAWANO	2,177	1,287	250.5	43.7	20.4	Frt.	35	1,250	1918	Manitowoc, Wis	Norfolk, Va.
215651	LHWS	St. s.	LAKESHORE	1,977	1,193	252.0	43.5	18.9	Frt.	26	1,200	1917	Toledo, Ohio	New York, N. Y.

[1] Formerly st. s. Cambria.

[2] Formerly st. s. Boston.

MERCHANT STEAM VESSELS OF THE UNITED STATES—Continued.

Official No.	Signal letters.	Rig.	Name of vessel.	Gross tonnage.	Net tonnage.	Length.	Breadth.	Depth.	Service.	Crew.	Indicated horsepower.	When built.	Where built.	Home port (where permanent document issues).
						Feet.	*Feet.*	*Feet.*						
216570	LMDG	St. s.	LAKE SILVER	2,292	1,367	253.5	43.8	20.4	Frt.	48	1,250	1918	Ecorse, Mich.	Norfolk, Va.
218721	LSJK	St. s.	LAKE SINCARA	2,715	1,690	253.4	43.7	26.2	Frt.	32	1,500	1919	Ashtabula, Ohio.	New Orleans, La.
219430	LVFN	St. s.	LAKE SLAVI	2,674	1,658	253.4	43.8	26.0	Frt.	42	1,500	1919	Ecorse, Mich.	Do.
216135	LJWQ	St. s.	LAKE STIRLING	1,948	1,167	251.0	43.8	18.5	Frt.	36	1,300	1918	Wyandotte, Mich.	New York, N. Y.
217587	LPVQ	St. s.	LAKE STRABO	2,364	1,437	251.0	43.7	22.1	Frt.	36	1,250	1919	Toledo, Ohio.	Norfolk, Va.
219228	LTQK	St. s.	LAKE STRYMON	2,609	1,610	251.0	43.6	26.2	Frt.	33	1,500	1919	Duluth, Minn.	New Orleans, La.
216260	LKQG	St. s.	LAKE SUNAPEE	2,009	1,197	252.0	43.5	18.9	Frt.	37	1,200	1918	Toledo, Ohio	New York, N. Y.
215750	LJFM	St. s.	LAKE SUPERIOR	1,977	1,193	252.0	43.5	18.9	Frt.	26	1,200	1917	....do.	Do.
219454	LVGN	St. s	LAKE TIPPAH	2,606	1,612	251.0	43.6	20.1	Frt.	36	1,500	1919	Wyandotte, Mich.	Baltimore, Md.
216150	LKMF	St. s.	LAKE TRAVERSE	1,993	1,177	251.0	43.6	18.1	Frt.	26	1,250	1918	Duluth, Minn.	New York, N. Y.
219404	LVDG	St. s.	LAKE TREBA	2,606	1,612	251.0	43.6	26.1	Frt.	36	1,500	1919	Wyandotte, Mich.	Detroit, Mich.
216066	LJTD	St. s.	LAKE TULARE	2,005	1,196	251.0	43.5	20.0	Frt.	28	1,200	1918	Superior, Wis.	New York, N. Y.
215773	LJFW	St. s.	LAKEVIEW	2,003	1,211	250.5	43.7	20.4	Frt.	32	1,250	1917	Manitowoc, Wis.	Do.
216890	LMTR	St. s.	LAKEVILLE	2,292	1,367	253.5	43.8	20.4	Frt.	34	1,250	1918	Ecorse, Mich.	Do.
216437	LKVG	St. s.	LAKE WASHBURN	2,121	1,225	251.0	43.7	19.2	Frt.	35	1,200	1918	Superior, Wis.	Norfolk, Va.
216330	LKRJ	St. s.	LAKE WEIR	2,018	1,248	251.0	43.5	20.0	Frt.	33	1,200	1918	Lorain, Ohio.	Cleveland, Ohio.
216959	LNBJ	St. s.	LAKE WILSON	2,139	1,275	250.5	43.7	20.4	Frt.	34	1,200	1918	Manitowoc, Wis.	Savannah, Ga.
216538	LMCQ	St. s.	LAKE WIMICO	2,013	1,242	251.0	43.5	20.0	Frt.	33	1,200	1918	Lorain, Ohio.	Cleveland, Ohio.
216170	LKNB	St. s.	LAKE WINONA	2,308	1,378	253.5	43.8	20.4	Frt.	48	1,300	1918	Ecorse, Mich.	New York, N. Y.
217045	LNGR	St. s.	LAKE WINOOSKI	2,416	1,432	250.5	43.8	22.2	Frt.	40	1,600	1918	Saginaw, Mich.	Do.
216780	LMPG	St. s.	LAKE WINTHROP	2,150	1,286	250.5	43.7	20.4	Frt.	24	1,550	1918	Manitowoc, Wis.	Norfolk, Va.
116025	.....	St. s.	[1]LAKEWOOD	1,351	650	246.0	38.5	16.0	Frt.	20	650	1884	Wyandotte, Mich.	Cleveland, Ohio.
141723	.....	St. s.	LAKEWOOD	1,016	501	200.0	44.0	17.3	Fer.	8	1,500	1901	Wilmington, Del.	New York, N. Y.
140875	.....	St. s.	Lake Worth	21	12	65.0	14.0	3.0	Pas.	4	.....	1887	Jacksonville, Fla.	Key West, Fla.
216698	LMHV	St. s.	LAKE YAHARA	2,338	1,431	250.5	43.5	22.6	Frt.	48	1,300	1918	Chicago, Ill.	Chicago, Ill.
217053	LNBH	St. s.	LAKE YELVERTON	2,332	1,452	251.0	43.6	24.2	Frt.	32	1,200	1918	Lorain, Ohio.	New York, N. Y.
216540	LMCJ	St. s.	LAKE YEMASSEE	2,319	1,431	250.5	43.5	22.6	Frt.	48	1,300	1918	Chicago, Ill.	Norfolk, Va.
216874	LMTC	St. s.	LAKE YPSILANTI	2,368	1,445	250.5	43.8	22.2	Frt.	38	1,300	1918	Wyandotte, Mich.	New York, N. Y.
217074	LNHV	St. s.	LAKE ZALISKI	2,332	1,452	251.0	43.6	22.2	Frt.	32	1,200	1918	Lorain, Ohio.	Cleveland, Ohio.
140944	KFGS	St. s.	Lakme	529	404	176.8	38.8	12.6	Frt.	10	366	1888	Port Madison, Wash.	San Francisco, Cal
141078	.....	St. s.	[2]Lamberts Point	10	6	44.4	9.8	3.0	Tow.	2	.....	1867	Philadelphia, Pa.	Elizabeth City, N. C.
140040	KBNT	St. s.	*Lampasas*	2,942	2,236	329.0	45.5	21.5	Frt.	49	1,800	1883	Chester, Pa.	New York, N. Y.
141217	.....	St. p.	LANCASTER	919	692	205.4	50.1	10.7	Pas.	36	980	1892	Sparrows Point, Md.	Baltimore, Md.
141802	.....	St. s.	LANCASTER	223	145	92.0	22.0	12.0	Tow.	6	500	1902	Richmond, Va.	New York, N. Y.
209830	.....	*St. p.	Lancaster	48	48	89.0	18.0	3.0	Tow.	8	250	1912	Kingston Mines, Ill.	Peoria, Ill.
216451	LKVP	St. s.	LANCASTER	5,871	3,127	434.3	57.7	27.1	Frt.	45	2,900	1918	Chester, Pa.	New York, N. Y.
141067	.....	St. s.	Langell Boys	467	306	156.6	33.8	10.6	Frt.	13	447	1890	St. Clair, Mich.	Port Huron, Mich.
209272	.....	St. s.	Langlois	31	21	51.6	13.2	5.8	Fsh.	4	57	1911	Manitowoc, Wis.	Milwaukee, Wis.
141160	.....	St. s.	LANNAN	25	12	57.7	13.3	5.7	Pas.	10	.....	1891	Baltimore, Md.	Baltimore, Md.
219250	LTRQ	St. s.	LANSDOWNE	5,470	3,378	400.7	54.2	30.4	Frt.	43	3,000	1919	Chester, Pa.	Philadelphia, Pa.
200595	KSVF	St. s.	[3]LANSING	4,560	3,428	389.4	47.2	27.6	Tnk.	38	.....	1890	Newcastle, England	Los Angeles, Cal.
141709	.....	St. s.	Lapwing	34	23	63.2	15.0	6.3	Frt.	4	175	1901	Mobile, Ala.	Mobile, Ala.
219931	LWJM	St. s.	LAS VEGAS	5,403	3,362	410.0	54.4	27.2	Frt.	44	3,500	1920	Los Angeles, Cal.	Los Angeles, Cal.
219772	LWCD	St. s.	†Latham	6,287	3,893	420.7	54.0	34.4	Tnk.	45	2,650	1919	Mobile, Ala.	Mobile, Ala.
217380	LPGH	St. s.	LATIN AMERICAN	168	75	97.2	23.6	10.2	Tow.	10	550	1918	Bath, Me.	Bath, Me.
217259	LNVR	St. s.	Latoka	2,594	1,511	267.5	46.4	23.9	Frt.	47	1,400	1918	Portland, Oreg.	Portland, Oreg.
207935	LBQM	St. s.	LATOUCHE	2,332	1,481	240.0	41.0	28.0	Frt.	23	800	1910	Seattle, Wash.	Pt. Townsend, Wash.
141418	.....	*St. p.	Laura	38	38	83.3	16.4	3.6	Pas.	4	.....	1895	Arrowrock, Mo.	Morgan City, La.
141703	.....	St. s.	Laura	56	36	70.0	19.4	8.6	Tow.	0	.....	1901	Scranton, Miss.	Gulfport, Miss.
157390	LGVT	St. s.	[4]Laura M. Keeler	93	46	78.5	20.5	9.7	Tow.	9	500	1893	Tottenville, N. Y.	New York, N. Y.
141183	.....	*St. p.	Laurance	62	56	88.0	20.2	3.8	Fer.	5	.....	1891	Madison, Ind.	Cincinnati, Ohio.
141134	.....	St. s.	Laurel	51	35	72.7	19.0	5.0	Oys.	5	.....	1891	Tottenville, N. Y.	Bridgeport, Conn.
141852	.....	St. s.	Laurel	67	37	65.7	16.8	7.0	Tow.	9	165	1903	New Orleans, La.	Pittsburgh, Pa.
141856	.....	St. s.	Laurel	41	28	52.2	15.8	6.1	Tow.	3	125	1903	South Bend, Wash.	Pt. Townsend, Wash.
217047	LQCV	St. s.	LAURIE	4,296	2,639	339.3	49.1	26.5	Frt.	65	1,800	1919	Baltimore, Md.	Baltimore, Md.
140946	.....	St. s.	Lauretta Spedden	26	13	55.9	14.2	7.3	Tow.	5	.....	1888	....do.	Do.
130743	KNCH	St. y.	[5]Laurion	52	35	99.2	13.7	7.9	Yct.	6	.....	1897	Bristol, R. I.	Cape Vincent, N. Y
220649	MBNV	St. s.	LAVADA	6,052	3,762	402.5	53.0	32.0	Frt.	44	2,800	1920	Baypoint, Cal.	San Francisco, Cal.
141529	.....	*St. p.	Lavelle Young	506	396	140.0	32.0	6.9	Pas.	20	340	1898	Portland, Oreg.	Eagle, Alaska.
141500	.....	St. s.	Lavinia	29	19	58.0	13.0	3.0	Tow.	5	.....	1897	Palatka, Fla.	Jacksonville, Fla.
105883	.....	St. p.	[6]*Lawrence*	451	298	146.2	30.0	7.9	Fer.	12	460	1880	Philadelphia, Pa.	Charleston, S. C.
206015	.....	St. s.	Lawrence	13	11	39.6	10.0	3.5	Fsh.	2	12	1908	West de Pere, Wis.	Grand Haven, Mich.
214973	.....	St. s.	[7]Lawrence	134	91	95.4	25.2	6.1	Pas.	6	150	1917	Morristown, N. Y.	Port Huron, Mich.
140313	.....	St. s.	Leader	44	22	68.0	17.4	7.5	Tow.	5	50	1878	Philadelphia, Pa.	New York, N. Y.
140451	.....	St. s.	Leader	59	29	72.6	18.5	8.2	Tow.	5	45	1881	.....do.	Boston, Mass.
140718	.....	*St. p.	Leader	236	156	144.0	32.0	6.5	Pas.	18	550	1884	Stockton, Cal.	San Francisco, Cal.
204617	.....	*St. p.	Leader	45	45	89.0	20.0	3.2	Tow.	4	.....	1907	Delhi, Ohio.	Vicksburg, Miss.
209227	.....	St. s.	Leader	27	9	48.0	13.5	5.6	Fsh.	3	70	1909	Nacknack, Alaska.	Unalaska, Alaska.
141863	.....	St. s.	Leander Wilcox	205	101	126.0	22.3	9.2	Fsh.	20	250	1903	Noank, Conn.	New London Conn.
218159	.....	St. s.	[8]Leathem D. Smith	122	83	89.2	21.0	9.5	Tow.	10	260	1893	Toledo, Ohio.	Milwaukee, Wis.
202733	.....	St. s.	Le Baron H. Jenkins	36	24	52.9	15.0	6.8	Tow.	2	175	1905	Boston, Mass.	Boston, Mass.
201663	.....	St. s.	Lee Kimball, jr.	58	39	80.7	18.7	7.0	Pas.	7	200	1904	Scranton, Miss.	Gulfport, Minn.
141100	.....	*St. p.	Lee H. Brooks	86	86	140.5	23.0	3.4	Tow.	7	350	1890	Evansville, Ind	Evansville, Ind.

[1] Formerly st. s. Syracuse.
[2] Formerly U. S. C. & G. S. st. s. Sagadahoc.
[3] Formerly British st. s. British Queen.
[4] Formerly st. s. D. S. Arnott.
[5] Formerly {a st. s. M. G. Holbrook. b st. y. Josephine.
[6] Formerly st. p. Atlantic.
[7] Formerly st. s. John Webster.
[8] Formerly U. S. L. H. st. s. Poe Reef.
† Concrete.

MERCHANT STEAM VESSELS OF THE UNITED STATES—Continued.

Official No.	Signal letters.	Rig.	Name of vessel.	Gross tonnage.	Net tonnage.	Length.	Breadth.	Depth.	Service.	Crew.	Indicated horsepower.	When built.	Where built.	Home port (where permanent document issues).
						Feet.	*Feet.*	*Feet.*						
200631	.....	St. s.	[1] Lee L. Salmen	75	34	69.0	19.7	5.5	Pas.	7	100	1903	Slidell, La.	New Orleans, La.
209864	.....	St. s.	Leelanau	29	19	53.5	14.3	6.5	Pas.	2	35	1900	Provemont, Mich.	Grand Haven, Mich.
206627	LBFP	St. y.	[2] Legonia II.	244	119	140.4	21.5	13.3	Yct.	1	500	1909	Wilmington, Del.	Norfolk, Va.
141644	KPVH	St. s.	Lehigh	446	303	130.0	26.0	13.4	Tow.	15	735	1900	Port Richmond, N. Y.	Perth Amboy, N. J.
218450	LRVG	St. s.	Lehigh +⊙	5,103	3,127	390.0	54.2	27.6	Frt.	42	2,500	1919	Hog Island, Pa.	Philadelphia, Pa.
141650	KQBR	St. s.	[3] Lehua	176	129	112.0	24.1	8.1	Frt.	10	175	1879	San Francisco, Cal.	San Francisco, Cal.
204423	.....	St. s.	Leidheiser Bros.	28	20	60.0	15.0	6.2	Fsh.	3	.....	1907	Lorain, Ohio.	Port Huron, Mich.
220589	MBKN	St. s.	[4] Lena Luckenbach ⊙	6,749	4,211	425.0	53.8	26.4	Frt.	40	3,200	1920	Iiloga, Japan.	New York, N. Y.
201528	KTMC	St. s.	Lenape	637	433	157.7	29.0	17.2	Tow.	19	1,000	1904	Camden, N. J.	Philadelphia, Pa.
210769	LCRB	St. s.	Lenape +⊙	5,179	3,889	376.7	50.1	20.6	Pas.	101	3,500	1912	Newport News, Va.	New York, N. Y.
140520	.....	St. s.	*Leo*	89	44	83.8	19.0	7.7	Tow.	2	500	1882	Philadelphia, Pa.	New Orleans, La.
214646	.....	*St. p.	Leo	22	22	60.5	18.0	2.8	Fer.	2	.....	1916	Mound City, Ill.	St. Louis, Mo.
216792	.....	St. s.	Leo	17	11	48.6	20.5	3.3	Fer.	....	21	1898	Topsham, Me.	Bath, Me.
75218	.....	St. s.	[5] Leo F. Reichert	45	23	60.0	14.5	6.0	Tow.	4	150	1869	Philadelphia, Pa.	New York, N. Y.
126667	.....	St. s.	[6] Leon	85	42	81.0	19.7	9.5	Tow.	7	.....	1890	Brooklyn, N. Y.	Savannah, Ga.
141533	.....	*St. p.	Leon	638	402	181.0	36.5	6.7	Pas.	25	700	1898	San Francisco, Cal.	St. Michael, Alaska.
216619	.....	St. s.	[7] Leona	14	9	52.1	12.7	4.1	Tow.	3	70	1897	Baltimore, Md.	Boston, Mass.
141874	.....	St. s.	Leona R	16	11	44.8	14.0	4.6	Tow.	4	.....	1903	Washington Harbor, Wis	Milwaukee, Wis.
15981	.....	St. s.	Leonard Brightman	133	97	117.0	19.9	8.6	Fsh.	23	.....	1874	Bristol, Me.	Greenport, N. Y.
140430	.....	St. s.	Leonard Richards	97	48	86.4	20.8	9.6	Tow.	6	.....	1880	Athens, N. Y.	New York, N. Y.
207272	.....	St. s.	Leonard B. Miller +⊙	6,291	4,921	504.0	54.0	30.0	Frt.	3	1,760	1910	Cleveland, Ohio.	Cleveland, Ohio.
201959	.....	St. s.	Leonard C. Hanna +⊙	6,356	4,922	504.0	54.0	30.0	Frt.	25	1,600	1905	....do	New York, N. Y.
141356	.....	St. s.	Leonard J. Busby	126	68	90.7	26.3	9.7	Tow.	6	350	1894	Tomkins Cove, N. Y	Do.
136350	.....	St. s.	[8] Leonia	643	407	145.0	32.0	14.4	Fer.	6	500	1893	Wilmington, Del.	Do.
141835	.....	*St. p.	Leonora	67	41	55.2	12.5	5.0	Pas.	9	.....	1902	Caloosa, Fla.	Key West, Fla.
220193	MBHD	St. s.	Leopard +⊙	176	29	94.0	24.6	12.0	Tow.	8	700	1920	Benton Harbor, Mich.	Grand Haven, Mich.
77164	KMWD	St. s.	Leopold Adler	243	121	117.9	23.0	13.0	Tow.	14	800	1894	Newport News, Va.	Wilmington, N. C.
205846	KWSB	St. s.	[9] Leroy	209	142	129.0	22.8	8.8	Tow.	13	400	1874	Boston, Mass.	Pensacola, Fla.
207996	.....	*St. p.	Leroy	99	99	126.0	26.6	4.0	Pas.	13	203	1910	Point Pleasant, W. Va.	Pittsburgh, Pa.
218093	.....	*St. p.	Le Roy	33	33	79.7	19.8	2.2	Frt.	7	24	1919	Poplar Bluff, Mo.	St. Louis, Mo.
11875	.....	St. p.	Leschi	433	272	169.0	33.0	8.3	Fer.	8	700	1913	Seattle, Wash.	Seattle, Wash.
141334	.....	St. s.	Leslie	38	19	67.0	15.5	7.0	Pas.	8	.....	1894	South Haven, Mich.	Chicago, Ill.
141704	.....	St. s.	Leslie Baldwin	23	23	56.0	14.0	6.0	Tow.	4	96	1910	San Francisco, Cal.	Honolulu, Hawaii.
213519	.....	St. s.	Lester K	40	27	63.0	17.4	6.3	Fsh.	6	80	1915	Erie, Pa.	Erie, Pa.
75529	.....	St. s.	[10] Lester A. Forsyth	61	41	67.3	18.6	7.9	Tow.	7	250	1873	New Baltimore, N. Y.	New York, N. Y.
221659	MDFS	St. s.	Levant Arrow +⊙	8,046	4,960	468.3	62.7	32.0	Tnk.	43	3,000	1921	Camden, N. J.	Do.
201777	KTRD	St. y.	†Levanter	131	89	115.6	17.0	9.9	Yct.	12	500	1905	New York, N. Y.	Do.
141592	.....	St. s.	Leviathan	109	70	80.9	26.1	7.3	Frt.	7	325	1899	Richmond, Me.	Do.
214484	LGKB	St. s.	Levisa ⊙	2,118	1,259	251.0	43.8	18.2	Frt.	33	1,300	1916	Wyandotte, Mich.	Do.
217883	LQRS	St. s.	Lewis Luckenbach +⊙	10,662	6,784	496.0	68.2	37.2	Frt.	52	4,500	1919	Quincy, Mass.	Do.
140849	.....	St. s.	Lewis Pulver	71	35	80.0	19.3	8.4	Pas.	6	.....	1886	Athens, N. Y.	Do.
211738	LDHG	St. s.	Lewis K. Thurlow ⊙	3,306	2,097	313.5	46.1	23.0	Frt.	36	1,200	1913	Newport News, Va.	Boston, Mass.
116110	.....	St. s.	[11] †Lewiston	1,808	1,342	272.3	38.1	18.5	Frt.	18	700	1886	Wyandotte, Mich.	Cleveland, Ohio.
202007	.....	*St. p.	Lewiston	548	518	165.5	34.8	6.0	Pas.	26	.....	1905	Riparia, Wash.	Portland, Oreg.
217195	LNRF	St. s.	Lewiston +	2,551	1,528	267.3	46.0	23.6	Frt.	41	1,400	1918	South Portland, Me.	Portland, Me.
81310	KJBV	St. s.	[12] *Lexington* ⊙	1,248	897	246.0	46.0	15.5	Pas.	55	1,700	1891	Wilmington, Del.	New York, N. Y.
125621	JSPT	St. s.	[13] *Lexington*	2,005	1,112	257.3	38.7	16.0	Pas.	40	1,100	1877	Chester, Pa.	Wilmington, Del.
216715	.....	*St. p.	Lexington	82	82	94.5	26.0	3.6	Pas.	4	100	1918	Hermann, Mo.	St. Louis, Mo.
115823	.....	St. s.	[14] Libbie	29	14	54.0	15.5	6.5	Tow.	4	.....	1891	Poughkeepsie, N. Y.	New York, N. Y.
206762	.....	St. s.	Libbie Purdy	41	28	53.7	16.7	7.6	Tow.	2	110	1909	Chelsea, Mass.	Boston, Mass.
216541	LMCK	St. s.	Liberator +⊙	7,707	5,892	410.0	56.0	29.0	Frt.	51	2,800	1918	Alameda, Cal.	San Francisco, Cal.
62929	.....	St. s.	[15] Liberty	171	116	103.0	28.7	8.0	Frt.	10	.....	1891	City Island, N. Y.	Albany, N. Y.
81048	.....	St. s.	[16] Liberty	1,294	1,035	240.1	38.0	17.6	Frt.	4	600	1884	West Bay City, Mich.	Ogdensburg, N. Y.
127487	.....	St. s.	[17] Liberty	222	135	134.0	21.0	6.8	Pas.	9	323	1900	Everett, Wash.	Seattle, Wash.
140528	.....	St. s.	Liberty	14	10	40.5	11.6	5.7	Tow.	3	.....	1882	Brooklyn, N. Y.	New York, N. Y.
206895	.....	St. s.	Liberty	30	20	47.0	13.0	6.0	Tow.	6	50	1909	Manitowoc, Wis.	Grand Haven, Mich.
207223	.....	St. s.	Liberty	36	22	67.5	17.8	7.3	Fsh.	6	140	1910	Erie, Pa.	Erie, Pa.
209572	.....	*St. p.	Liberty	196	196	141.8	28.7	6.0	Pas.	4	260	1912	Clarington, Ohio.	Cincinnati, Ohio.
210349	.....	St. s.	Liberty	42	23	59.0	15.4	5.7	Tow.	2	150	1912	Portland, Oreg.	Portland, Oreg.
211249	.....	St. s.	[18] Liberty	83	77	67.6	20.0	9.2	Tow.	2	150	1913	Buffalo, N. Y.	Buffalo, N. Y.
217061	LNHG	St. s.	Liberty +⊙	6,211	3,835	395.5	55.0	31.4	Frt.	66	2,500	1918	Kearny, N. J.	Newark, N. J.
217163	LNPM	St. s.	Liberty	324	158	136.2	28.6	13.2	Tow.	18	1,000	1918	Norfolk, Va.	Philadelphia, Pa.
217377	.....	St. s.	Liberty	10	7	41.0	11.5	4.0	Fsh.	2	40	1918	St. James, Mich.	Grand Haven, Mich.
219752	LWBG	St. s.	Liberty Bell +⊙	5,107	3,129	390.0	54.2	27.8	Frt.	34	2,500	1920	Hog Island, Pa.	Philadelphia, Pa.
218597	LSDB	St. s.	Liberty Glo +⊙	4,979	3,060	390.0	54.2	27.8	Frt.	37	2,500	1919	.....do	Do.
218683	LSQR	St. s.	Liberty Land +⊙	5,753	3,562	390.0	54.2	27.6	Frt.	43	2,500	1919	.....do	Do.

[1] Formerly st. s. St. Tammany.
[2] Formerly st. y. (a Lydonia. b Walucia. c Legonia II.
[3] Formerly Hawaiian st. s. Lehua.
[4] Formerly st. s. Eastern Soldier.
[5] Formerly st. s. James Roy.
† Composite.

[6] Formerly st. s. (a C. K. Buckley. b M. H. S. Charles Foster. c Granthan I. Taggart.
[7] Formerly U. S. Fisheries st. s. Blue Wing.
[8] Formerly st. s. Easton.
[9] Formerly U. S. R. C. st. s. Dexter.
[10] Formerly st. s. (a James T. Easton. b De Vaux Powel.
[11] Formerly st. s. Susan E. Peck.

[12] Formerly st. s. Washington.
[13] Formerly st. s. City of Macon.
[14] Formerly st. s. Samuel W. Morris.
[15] Formerly st. s. (a W. E. Peck. b Neutral.
[16] Formerly st. s. (a Waldo R. Avery. b Phenix.
[17] Formerly st. s. City of Everett.
[18] Formerly st. s. Hedge Wickwire.

Merchant STEAM Vessels of the United States—Continued.

Official No.	Signal letters.	Rig.	Name of vessel.	Gross tonnage.	Net tonnage.	Length.	Breadth.	Depth.	Service.	Crew.	Indicated horsepower.	When built.	Where built.	Home port (where permanent document issues).
						Feet.	*Feet.*	*Feet.*						
219636	LVRC	St. s.	Liberty Minquas..+⊙	5,050	3,700	391.8	51.3	28.8	Tnk.	35	2,000	1920	Wilmington, Del.	Wilmington, Del.
221073	MCLN	St. s.	Liebe.....	7,057	4,327	435.0	56.2	33.4	Tnk.	40	3,000	1921	Oakland, Cal.	San Francisco, Cal.
221356	.....	St. s.	Liebe, Charlie.....	727	493	145.2	40.0	15.7	Pas.	6	700	1921	Groton, Conn.	Boston, Mass.
221800	.....	St. s.	[1] Lieut. W. L. Murphy	29	11	56.5	13.0	6.4	Tow.	2	100	1909	San Francisco, Cal.	San Francisco, Cal.
218753	LSKV	St. s.	Lightburne.....⊙	6,784	5,154	410.8	56.1	31.1	Tnk.	38	3,000	1919	Bath, Me.	Port Arthur, Tex.
219822	LWDV	St. s.	Lightning.....+	183	92	94.2	24.6	13.2	Tow.	8	750	1920	Milford, Del.	Wilmington, Del.
200720	.....	*St. p.	[2] Lightwood.....	133	133	142.6	28.5	3.7	Pas.	20	.....	1884	Little Rock, Ark.	New Orleans, La.
141861	KSLC	St. s.	Ligonier.....⊙	3,737	2,396	352.5	46.0	20.2	Tnk.	33	1,700	1903	Camden, N. J.	Port Arthur, Tex.
200725	KSWM	St. s.	Like Like.....	374	214	136.1	30.1	11.5	Pas.	22	300	1904	San Francisco, Cal.	Honolulu, Hawaii.
140715	.....	St. s.	Lila May Hardy	19	9	51.5	13.1	5.0	Tow.	3	.....	1884	Jersey City, N. J.	New York, N. Y.
140964	.....	St. s.	Lillian.....	25	17	57.5	11.2	5.3	Frt.	2	32	1888	San Francisco, Cal.	San Francisco, Cal.
141840	.....	St. s.	Lillian.....	174	118	108.4	28.4	8.8	Frt.	6	150	1902	Athens, N. Y.	New York, N. Y.
202559	.....	St. s.	Lillian.....	18	9	48.4	12.4	4.2	Tow.	2	8	1905	Elizabeth City, N. C.	Elizabeth City, N. C.
219716	LVBW	St. s.	[3] Lillian.....⊙	3,482	2,112	328.0	46.2	22.9	Frt.	34	1,050	1920	Wilmington, Del.	New York, N. Y.
212341	.....	St. s.	Lillian A.....	24	19	40.5	12.5	4.3	Fsh.	4	40	1914	Northport, Mich.	Grand Haven, Mich.
140881	.....	*St. p.	Lillie.....	18	16	60.0	17.5	2.8	Pas.	5	.....	1900	Kissimmee, Fla.	Tampa, Fla.
[illegible]	.....	St. s.	Lillie.....	11	7	27.0	10.6	3.0	Fsh.	3	5	1900	Marinette, Wis.	Milwaukee, Wis.
202032	.....	St. y.	Lillie G.....	34	18	57.6	15.0	6.5	Yct.	2	.....	1905	Camden, Me.	Boston, Mass.
206996	.....	St. s.	Lillie and Agnes.....	115	80	100.0	20.6	8.2	Frt.	3	80	1909	Perth Amboy, N. J.	New York, N. Y.
203029	.....	St. s.	Lilly K.....	10	7	32.2	9.6	3.5*	Fsh.	3	.....	1905	Manitowoc, Wis	Do.
220732	MBRQ	St. s.	Lilmae.....+⊙	5,186	3,686	391.9	51.2	30.0	Frt.	43	2,800	1920	Savannah, Ga.	Do.
140478	.....	*St. p.	Lily.....	123	72	92.5	16.4	3.7	Tow.	4	65	1881	Seattle, Wash.	Seattle, Wash.
140992	.....	St. s.	Lily.....+	99	67	94.8	23.5	0.4	Frt.	8	90	1889	Mount Clemens, Mich.	Detroit, Mich.
212592	LDQN	St. s.	[4] Limon.....⊙	3,266	2,039	330.6	44.5	32.1	Frt.	53	2,750	1904	Belfast, Ireland.	New York, N. Y.
212845	.....	St. s.	Lincoln.....	580	394	147.3	43.0	12.6	Fer.	7	600	1914	Houghton, Wash	Seattle, Wash.
212104	.....	St. s.	[5] Lincoln Park No. 1..	82	56	71.0	19.0	10.6	Tow.	5	385	1914	Manitowoc, Wis.	Chicago, Ill.
141561	.....	*St. p.	Linda.....	692	386	181.0	36.5	6.7	Pas.	23	700	1898	Unalaska, Alaska	St. Michael, Alaska.
140506	.....	St. s.	Linden.....	66	38	70.0	17.6	7.0	Tow.	7	.....	1881	South Amboy, N. J.	Perth Amboy, N. J.
202123	.....	St. s.	Linta.....	78	53	91.4	17.5	8.7	Pas.	4	250	1905	New York, N. Y.	New York, N. Y.
161634	.....	St. s.	[6] Linus.....	28	14	50.0	12.0	4.8	Tow.	2	.....	1890	Point Washington, Fla..	Mobile, Ala.
221113	MCWH	St. s.	Lio.....+⊙	7,245	4,398	431.0	59.2	33.4	Tnk.	48	2,750	1921	Baltimore, Md.	Baltimore, Md.
201330	.....	St. p.	Lionel R. Webster.....	343	261	139.0	32.7	8.3	Fer.	5	200	1904	Portland, Oreg.	Portland, Oreg.
217289	LPBF	St. s.	Lithopolis.....+⊙	2,362	1,407	263.4	42.4	22.2	Frt.	34	1,150	1918	Tampa, Fla.	Tampa, Fla.
141386	.....	St. p.	Little Ben.....	24	24	64.8	18.0	2.4	Fer.	2	25	1895	Pomeroy, Ohio.....	Pittsburgh, Pa.
209667	.....	St. s.	Little Colonel.....	20	6	55.3	13.0	5.4	Tow.	7	80	1912	Madisonville, La.	New Orleans, La.
208038	.....	*St. p.	Little Delta.....	71	44	66.7	16.7	3.2	Frt.	10	40	1908	Fairbanks, Alaska.....	Eagle, Alaska.
140343	.....	St. s.	Little Giant	26	13	43.0	13.0	5.0	Pas.	3	.....	1878	Gloucester, Mass.	Boston, Mass.
211310	.....	*St. p.	Little Jim	14	14	63.5	14.0	2.0	Tow.	7	50	1913	Martins Ferry, Ohio.....	Pittsburgh, Pa.
140831	.....	St. s.	Little Mac.....	25	19	60.0	10.6	2.5	Frt.	5	.....	1886	Buffalo, N. Y.	Cape Vincent, N. Y.
140501	.....	St. s.	Little Nora.....	17	8	47.6	12.9	0.0	Tow.	3	.....	1881	Baltimore, Md.	Baltimore, Md.
141318	.....	St. p.	Little Silver.....	428	286	159.9	25.8	7.8	Pas.	18	485	1893	Tomkins Cove, N. Y.	Perth Amboy, N. J.
14889	.....	St. s.	Livingston.....	91	62	81.0	25.0	7.0	Frt.	4	100	1833	Saugerties, N. Y.	New York, N. Y.
221031	MCKH	St. s.	Livingston Roe...+⊙	8,191	5,934	462.4	60.2	29.0	Tnk.	39	2,800	1921	Vancouver, Wash.....	Do.
130550	.....	St. s.	Lizzie Crawford.....	52	26	67.4	17.5	8.0	Tow.	5	200	1882	Camden, N. J.	Philadelphia, Pa.
141012	.....	St. s.	Lizzie M. Snow.....	17	9	35.7	9.9	3.0	Pas.	2	.....	1889	Brewer, Me.	Boothbay, Me.
213874	.....	St. s.	Lizzie M. Walker.....	54	36	59.6	17.2	6.3	Tow.	8	175	1915	East Boston, Mass.....	Baltimore, Md.
92665	KMHQ	St. y.	[7] Llewellyn.....	92	63	127.3	16.3	9.1	Yct.	10	212	1895	Wilmington, Del.	New York, N. Y.
219753	LKHW	St. s.	[8] Lloyd.....⊙	4,007	2,391	356.9	43.7	25.5	Frt.	50	3,500	1895	Kiel, Germany.....	Do.
76318	.....	St. s.	[9] Lloyd M.....	51	34	70.7	14.5	6.0	Fsh.	6	115	1882	Buffalo, N. Y.	Grand Haven, Mich.
5874	.....	St. s.	[10] Lloyd H. Dalzell.....	27	13	55.4	14.0	6.7	Tow.	4	85	1869	New Brunswick, N. J....	New York, N. Y.
127005	.....	St. s.	[11] Lloyd H. Dalzell.....	86	43	79.0	19.5	9.0	Tow.	4	280	1893	Philadelphia, Pa.	Do.
141742	.....	St. y.	Lockport.....	19	13	46.0	10.8	4.2	Yct.	2	.....	1898	Oshkosh, Wis.	Milwaukee, Wis.
218792	LSNQ	St. s.	Lockport.....+⊙	6,214	3,751	400.7	54.2	30.1	Frt.	41	2,500	1919	Chester, Pa.	Philadelphia, Pa.
213239	.....	*St. p.	Lois.....	130	120	64.7	25.1	5.4	Frt.	8	300	1915	Seattle, Wash.	Seattle, Wash.
141171	.....	St. s.	Lola M.....	45	28	73.2	16.3	5.0	Oys.	3	75	1891	Tottenville, N. Y.	New York, N. Y.
96667	.....	*St. p.	[12] Lone Deer	55	55	82.0	20.0	3.6	Frt.	4	.....	1903	Muscatine, Iowa	Des Moines, Iowa.
141429	.....	*St. p.	Lone Star.....	73	40	81.0	18.9	3.3	Tow.	8	.....	1896	Berwick, La.	New Orleans, La.
216843	LMSB	St. s.	Lone Star.....+	2,531	1,496	261.6	46.1	24.0	Frt.	47	1,400	1918	Beaumont, Tex.	Port Arthur, Tex.
222089	.....	*St. p.	Lone Star.....	66	66	90.0	24.5	4.1	Frt.	4	140	1922	Rock Island, Ill.	Des Moines, Iowa.
140399	.....	St. p.	*Long Beach*.....	519	380	150.5	32.0	10.5	Fer.	6	300	1880	Wilmington, Del.	Wilmington, Del.
216289	.....	St. s.	Long Branch.....	229	156	104.2	25.7	14.2	Tow.	5	950	1918	Elizabethport, N. J	New York, N. Y.
140784	.....	St. s.	[13] Long Island.....	163	106	103.0	29.0	8.4	Frt.	12	275	1885	Brooklyn, N. Y.	Do.
210190	LCMD	St. s.	Long Island.....	390	107	151.6	24.1	13.0	Frt.	24	100	1912	Rockland, Me.	Reedville, Va.
141385	.....	St. s.	Longport.....	20	14	70.1	14.4	5.0	Fer.	3	150	1895	Nyack, N. Y.	New York, N. Y.
217014	LNFD	St. s.	Lonoke.....	2,540	1,488	266.8	46.1	23.8	Frt.	48	1,385	1918	Astoria, Oreg.	Astoria, Oreg.
15080	.....	St. s.	*Lookout*.....	35	24	51.1	13.6	6.8	Tow.	4	.....	1862	Camden, N. J.	Philadelphia, Pa.
219694	LVTG	St. s.	Loon.....	409	169	139.4	25.2	14.3	Fsh.	30	550	1919	Savannah, Ga	Rockland, Me.
206910	.....	St. s.	Lorain.....	49	34	68.0	10.0	7.1	Fsh.	3	125	1909	Buffalo, N. Y.	Cleveland, Ohio.

[1] Formerly U. S. Q. M. C. st. s. Lieut. Wm. L. Murphy.
[2] Formerly* st. p. {a U. S. Eng. Henry Sheldon. b Henry Sheldon.
[3] Formerly st. s. Maddequet.
[4] Formerly British st. s. Limon.
[5] Formerly st. s. Timothy J. O'Byrne.
[6] Formerly st. s. V. H. Wright.
[7] Formerly st. y. Marietta.
[8] Formerly {a German st. s. Halle. b German st. s. Powell. c Dutch st. s. Woudrichem. d st. s. Woudrichem.
[9] Formerly st. s. J. W. Hahn.
[10] Formerly st. s. Carrie.
[11] Formerly {a st. s. Campania. b st. s. J. L. Luckenbach. c Pollux.
[12] Formerly *st. p. {a H. W. B. b C. Brusso.
[13] Formerly {a st. s. Long Island. b U. S. S. Long Island.

MERCHANT STEAM VESSELS OF THE UNITED STATES—Continued.

Official No.	Signal letters.	Rig.	Name of vessel.	Gross tonnage.	Net tonnage.	Length.	Breadth.	Depth.	Service.	Crew.	Indicated horsepower.	When built.	Where built.	Home port (where permanent document issues).
						Feet.	*Feet.*	*Feet.*						
212968	.....	St. s.	LORAIN.....	65	31	68.7	17.0	11.0	Tow.	8	500	1915	Cleveland, Ohio.....	Duluth, Minn.
218077	LRFC	St. s.	LORAIN.....+⊙	6,213	3,836	395 5	55.0	31.4	Frt.	54	2,500	1919	Kearny, N. J.....	Newark, N. J.
141643	.....	St. s.	Lorain T.....	20	9	50.0	14.2	5.3	Tow.	6	.....	1900	Chicago, Ill.....	Chicago, Ill.
205206	.....	*St. p.	[1] Loraine K.....	91	91	127.6	28.5	4.7	Pas.	14	125	1908	Jeffersonville, Ind.....	New Orleans, La.
200139	.....	St. s.	LORD BALTIMORE.....	445	289	196.0	23.5	12.0	Pas.	38	2,000	1903	Wilmington, Del.....	Philadelphia, Pa.
218793	LSNR	St. s.	LORDSHIP MANOR...+⊙	3,275	1,990	324.0	46.2	25.0	Frt.	37	1,500	1919	Newark, N. J.....	Newark, N. J.
140589	.....	St. s.	Lorena.....	34	17	70.3	15.6	7.6	Tow.	9	.....	1882	Saugatuck, Mich.....	Milwaukee, Wis.
207088	.....	St. s.	[2] LORENE.....	19	13	48.0	9.6	5.6	Fsh.	2	110	1886	Buffalo, N. Y.....	Duluth, Minn.
210867	.....	St. s.	Loretta.....	49	28	61.1	20.1	6.4	Frt.	3	125	1913	Boothbay Harbor, Me....	Norfolk, Va.
219033	.....	St. s.	Loretta.....	16	11	39.5	10.0	4.4	Tow.	2	12	1915	Raber, Mich.....	Marquette, Mich.
220203	LWSC	St. s.	LORETTA.....+⊙	5,493	3,382	400.7	54.2	30.4	Frt.	43	3,000	1920	Chester, Pa.....	Philadelphia, Pa.
140845	.....	St. s.	Loretto.....	27	18	54.5	14.2	5.8	Oys.	3	.....	1886	Brooklyn, N. Y.....	Greenport, N.Y.
200664	.....	St. s.	Loretto.....	13	8	39.8	12.1	5.1	Frt.	2	35	1904	Apalachicola, Fla.....	Mobile, Ala.
116919	.....	St. s.	[3] Lorraine.....	39	27	69.5	16.9	5.8	Tow.	6	.....	1899	Ashtabula, Ohio.....	Buffalo, N. Y.
220519	MBHQ	St. s.	LORRAINE CROSS...+⊙	5,127	3,124	390.0	54.2	27.8	Frt.	41	2,500	1920	Hog Island, Pa.....	Philadelphia, Pa.
213962	LFTS	St. s.	LOS ANGELES.....⊙	6,752	4,205	435.0	56.2	33.7	Tnk.	39	2,600	1916	San Francisco, Cal.....	Los Angeles, Cal.
141615	.....	St. s.	Lotis.....	38	20	75.7	11.5	7.1	Frt.	3	.....	1899	East Boston, Mass.....	Boston, Mass.
92567	.....	St. s.	[4] Lotta L. Cowles.....	35	22	69.0	15.2	6.6	Tow.	6	.....	1894	Grand Haven, Mich.....	Buffalo, N. Y.
140517	.....	St. s.	Lottie.....	47	22	66.7	19.0	5.8	Pas.	8	.....	1882	Apalachicola, Fla.....	Apalachicola, Fla.
141747	.....	St. s.	Lottie B.....	21	14	57.6	17.6	6.5	Msc.	3	.....	1901	Tottenville, N. Y.....	New York, N. Y.
141331	.....	St. s.	Lottie and May.....	13	6	44.9	11.9	5.7	Frt.	2	182	1894	East Boothbay, Me.....	Portland, Me.
141298	.....	St. s.	Lotus.....	127	86	110.5	22.0	8.7	Tow.	10	60	1893	Manitowoc, Wis.....	Grand Haven, Mich.
141554	KPHC	St. y.	LOUDOUN.....	168	114	119.9	17.2	7.5	Yct.	9	650	1899	Elizabeth, N. J.....	New York, N. Y.
140595	.....	St. s.	Louie.....	22	11	53.6	13.3	6.6	Tow.	3	.....	1882	Baltimore, Md.....	Baltimore, Md.
206225	.....	St. p.	Louis O.....	35	22	64.9	20.0	3.2	Tow.	2	35	1909	Hudson, Wis.....	Evansville, Ind.
140559	.....	St. s.	Louis Pahlow.....	366	290	155.4	30.4	10.5	Frt.	12	260	1882	Milwaukee, Wis.....	Cape Vincent, N. Y.
206476	.....	St. s.	Louis R.....	64	51	69.9	20.8	5.8	Oys.	6	100	1909	Stratford, Conn.....	Bridgeport, Conn.
217733	LQHV	St. s.	LOUIS M. WINSLOW....	346	166	139.2	24.0	13 1	Fsh.	30	550	1919	East Boothbay, Me.....	Boston, Mass.
209971	.....	St. s.	LOUIS R. DAVIDSON.+⊙	6,356	4,996	504.0	56.0	30.0	Frt.	22	1,760	1912	Ashtabula, Ohio.....	Buffalo, N. Y.
215518	.....	St. s.	LOUIS W. HILL.....+	7,038	5,648	525.0	58.0	31.0	Frt.	32	1,800	1917	Lorain, Ohio.....	Cleveland, Ohio.
141225	.....	St. s.	Louisa.....	59	29	71.8	18.0	8.1	Tow.	9	.....	1892	Baltimore, Md.....	Baltimore, Md.
15347	JCMW	St. p.	*Louise*.....	1,023	718	231.7	33.0	8.8	Pas.	30	1,272	1864	Wilmington, Del.....	Do.
140288	.....	St. s.	Louise..... +	83	43	86.6	19.3	8.1	Pas.	6	120	1878	Sandusky, Ohio.....	Erie, Pa.
140427	.....	St. s.	*Louise*.....	105	59	94.5	20.0	7.4	Tow.	11	294	1880	Camden, N. J.....	Houston, Tex.
141071	.....	St. p.	Louise.....	129	70	88.5	18.5	6.8	Frt.	10	.....	1890	Mount Pleasant, S. C....	Savannah, Ga.
141265	.....	St. y.	Louise.....⊙	49	24	91.7	14.0	8.1	Yct.	4	.....	1893	Bristol, R. I.....	Los Angeles, Calif.
141572	.....	*St. p.	Louise.....	717	384	165.0	36.5	5.0	Pas.	21	800	1898	Unalaska, Alaska.....	St. Michael, Alaska.
141724	.....	St. p.	LOUISE.....	295	186	131.1	24.5	5.4	Pas.	8	250	1901	Jacksonville, Fla.....	Richmond, Va.
209242	.....	St. s.	Louise.....	46	21	68.5	17.7	5.6	Tow.	7	125	1911	Madison, Md.....	Washington, D. C.
141542	.....	St. s.	Louise B.....	14	8	41.2	11.1	3.2	Tow.	6	.....	1898	Chicago, Ill.....	Chicago, Ill.
81312	.....	St. s.	[5] Louise Greer.....	108	54	85.3	21.1	10.0	Tow.	6	.....	1890	Wilmington, Del.....	Newport News, Va.
204930	.....	St. s.	Louise Rugge.....	68	46	67.0	20.0	8.1	Tow.	9	300	1908	West New Brighton, N.Y.	New York, N. Y.
130906	KQRH	St. s.	[6] LOUISIANA.....⊙	2,849	1,797	290.0	42.2	23.2	Tnk.	28	1,150	1901	Chicago, Ill.....	Port Arthur, Tex.
140917	.....	*St. p.	Louisiana.....	56	30	98.2	18.1	4.6	Tow.	9	.....	1888	New Orleans, La.....	New Orleans, La.
214846	.....	St. s.	LOUISIANA	97	51	71.0	20.0	12.5	Frt.	4	500	1917	Cleveland, Ohio.....	Duluth, Minn.
145349	.....	St. s.	[7] *Louisville*.....	87	43	83.2	19.0	8.1	Tow.	5	.....	1883	Philadelphia, Pa.....	Norfolk, Va.
207652	.....	St. s.	LOUISVILLE.....	47	32	61.0	16.0	8.0	Fsh.	6	55	1910	Lorain, Ohio.....	Chicago, Ill.
217997	LQWS	St. s.	LOUISVILLE BRIDGE.+⊙	3,283	2,000	324.0	46.2	25.0	Frt.	37	1,500	1919	Newark, N. J.....	Newark, N. J.
205377	.....	St. s.	Loyd.....	10	7	39.1	8.8	3.7	Pas.	6	25	1908	Seattle, Wash.....	Seattle, Wash.
221590	MDOP	St. s.	LUBRICO.....+⊙	6,882	4,255	425.0	57.2	33.1	Tnk.	45	3,200	1921	Oakland, Cal.....	San Francisco, Cal.
140227	.....	St. s.	Luce Brothers.....	161	67	114.3	18.5	8.9	Fsh.	20	.....	1877	New London, Conn.....	Cape Charles, Va.
141283	.....	St. s.	Lucile Ross.....	49	24	70.7	16.6	7.6	Tow.	10	150	1893	Baltimore, Md.....	Newport News, Va.
209875	LJWV	St. s.	LUCIUS W. ROBINSON+	1,899	1,141	244.0	43.0	18.3	Frt.	26	900	1912	Wyandotte, Mich.....	Ogdensburg, N. Y.
141537	.....	St. s.	Lucretia.....	37	21	57.3	14.8	7.0	Msc.	3	.....	1898	Bristol, Me.....	Portland, Me.
141832	.....	St. s.	Lucy Coles.....	41	36	81.4	17.2	4.0	Tow.	6	.....	1902	Point Pleasant, W. Va..	Louisville, Ky.
221228	.....	St. s.	Lucy T.....	18	12	61.2	11.7	4.2	Pas.	1	75	1910	Ithaca, N. Y.....	Rochester, N. Y.
205795	.....	St. s.	Ludington.....	44	34	44.8	20.0	4.4	Tow.	5	12	1908	Ludington, Mich.....	Grand Haven, Mich.
218104	LRGC	St. s.	LUDINGTON PATTON....	285	168	112.2	26.5	12.0	Tow.	11	950	1919	Baltimore, Md.....	Baltimore, Md.
216147	LKMD	St. s.	LUELLA .....+⊙	4,152	2,540	339.3	49.1	26.3	Ref.	45	1,800	1918	.....do.....	Do.
213066	.....	*St. p.	Luke McLuke.....	43	43	82.2	18.5	3.1	Tow.	10	87	1893	Jeffersonville, Ind	Pittsburgh, Pa.
211004	.....	St. s.	Lulie R.....	25	17	65.5	12.7	5.5	Tow.	8	150	1913	Mobile, Ala.....	Mobile, Ala.
141583	.....	St. s.	Lumberman.....	34	19	54.0	17.0	6.5	Tow.	5	.....	1899	Seattle, Wash.....	Seattle, Wash.
86569	.....	St. s.	[8] LUPUS .....+	3,871	2,997	356.0	50.0	28.0	Frt.	20	1,480	1901	West Bay City, Mich....	Cleveland, Ohio.
204955	KWMR	St. s.	LURLINE.....⊙	6,572	4,096	412.8	53.1	29.2	Pas.	65	1,200	1908	Newport News, Va.....	San Francisco, Cal.
215068	.....	*St. p.	Lurline.....	406	318	151.7	30.7	6.1	Pas.	22	700	1917	Portland, Oreg.....	Portland, Oreg.
214915	.....	St. s.	Lusitania.....	15	7	40.0	9.0	4.0	Fsh.	2	40	1911	West De Pere, Wis.....	Port Huron, Mich.
218486	LRWK	St. s.	LUXFALILE.....+⊙	4,990	3,051	390.0	54.2	27.6	Frt.	43	3,500	1919	Hog Island, Pa.....	Philadelphia, Pa.
121095	.....	St. s.	[9] Luzerne.....	165	112	94.3	23.7	11.3	Tow.	9	450	1899	Port Richmond, N. Y....	New York, N. Y.
140770	.....	St. s.	Luzerne Ludington	114	58	54.0	21.0	8.4	Oys.	3	.....	1885	New Haven, Conn.....	New Haven, Conn.
141783	.....	St. s.	LUZON.....⊙	3,582	2,778	346.0	48.2	24.0	Frt.	23	1,250	1902	Chicago, Ill.....	Cleveland, Ohio.
219216	LTQB	St. s.	LYCOMING.....+⊙	5,989	3,709	400.7	54.2	30.4	Frt.	45	3,000	1919	Harriman, Pa.....	Philadelphia, Pa.
210867	.....	St. s.	LYCORA.....	55	37	72.0	16.0	8.6	Frt.	5	250	1912	Buffalo, N. Y.....	Cleveland, Ohio.

[1] Formerly st. s. City of Muscogee.
[2] Formerly U. S. Eng. st. s. Sand Beach.
[3] Formerly st. s. Sea Wing.
[4] Formerly st. s. Margaret McCann.
[5] Formerly ga. s. Wanderer,
[6] Formerly st. s. Northman.
[7] Formerly st. s. Thomas A. Bain.
[8] Formerly st. s. Gilchrist.
[9] Formerly st. s. Fred B. Dalzel.

MERCHANT STEAM VESSELS OF THE UNITED STATES—Continued.

Official No.	Signal letters.	Rig.	Name of vessel.	Gross tonnage.	Net tonnage.	Length.	Breadth.	Depth.	Service.	Crew.	Indicated horsepower.	When built.	Where built.	Home port (where permanent document issues).
						Feet.	*Feet.*	*Feet.*						
211562	.....	St. s.	Lydia	26	18	47.0	14.7	5.2	Fsh.	3	45	1913	Menominee, Mich.	Milwaukee, Wis.
217022	LKQF	St. s.	[1] LYDIA ✚⊙	3,900	2,432	366.0	48.2	17.8	Frt.	60	1,500	1902	Newcastle-on-Tyne, England.	New York, N. Y.
202056	.....	St. s.	LYMAN C. SMITH	6,200	4,916	525.0	55.2	31.0	Frt.	23	1,800	1905	Wyandotte, Mich.	Oswego, N. Y.
212860	LFBW	St. s.	LYMAN STEWART ⊙	5,919	3,635	408.8	55.5	31.7	Tnk.	37	3,000	1914	San Francisco, Cal.	Los Angeles, Cal.
221988	.....	*St. p.	Lyndhurst	146	146	103.1	22.0	4.0	Frt.	9	80	1922	Lumber City, Ga.	Brunswick, Ga.
219815	LWDQ	St. y.	LYNDONIA ✚⊙	812	389	210.2	30.1	15.8	Yct.	37	2,000	1920	New York, N. Y.	Philadelphia, Pa.
207610	.....	St. s.	LYNNHAVEN	145	99	89.3	22.0	11.0	Pas.	5	550	1910	Baltimore, Md.	Norfolk, Va.
			M.											
214572	.....	St. s.	M. C. K.	17	11	46.0	14.2	4.3	Fsh.	3	50	1916	Detour, Mich.	Sandusky, Ohio.
116377	.....	St. s.	[2] M. C. & M. C. No. 2 ✚	435	338	149.6	30.2	10.4	Frt.	15	350	1890	Manitowoc, Wis.	Milwaukee, Wis.
92551	.....	St. s.	M. Dewing	35	24	50.0	19.7	5.4	Frt.	3	70	1893	Boston, Mass.	New York, N. Y.
92509	.....	St. s.	M. Dougherty	43	43	71.0	17.2	6.0	Tow.	7	.....	1893	Pittsburgh, Pa.	Pittsburgh, Pa.
218906	LSVC	St. s.	[3] M. Moran	176	29	95.5	24.7	12.2	Tow.	12	450	1918	Manitowoc, Wis.	New York, N. Y.
205009	.....	St. s.	M. A. BRADLEY ✚⊙	5,539	4,127	460.0	52.2	31.0	Frt.	21	1,450	1908	Ecorse, Mich.	Cleveland, Ohio.
200203	.....	St. s.	[4] M. A. REEB ✚⊙	3,762	3,130	370.8	50.2	24.2	Frt.	24	1,000	1903	Toledo, Ohio.	Buffalo, N. Y.
130529	.....	St. s.	[5] M. C. Wolcott	176	115	100.0	28.5	9.3	Msc.	6	281	1891	Brooklyn, N. Y.	New York, N. Y.
90792	.....	St. s.	*M. D. Carrington*	64	32	67.0	16.0	8.6	Tow.	5	.....	1875	Buffalo, N. Y.	Duluth, Minn.
217903	.....	St. s.	M. D. Shannon	87	86	101.3	36.0	4.9	Fer.	7	175	1919	Morgan City, La.	Morgan City, La.
92348	.....	*St. p.	M. D. Wayman	242	167	125.0	24.0	3.8	Tow.	11	390	1891	Pittsburgh, Pa.	Pittsburgh, Pa.
90314	.....	St. s.	M. D. Wheeler	31	15	60.0	16.0	5.8	Tow.	4	.....	1871	Philadelphia, Pa.	Newark, N. J.
220089	MCJN	St. s.	M. F. ELLIOTT ✚⊙	7,053	4,353	425.0	57.2	33.1	Tnk.	36	3,200	1921	Oakland, Cal.	New York, N. Y.
208212	.....	St. s.	M. G. HAUSLER	655	445	154.0	35.0	10.0	Frt.	8	1,500	1910	Manitowoc, Wis.	Detroit, Mich.
213393	.....	St. s.	M. G. Phelps	99	73	110.0	21.5	9.6	Frt.	5	400	1915	Chaumont, N. Y.	Oswego, N. Y.
221409	.....	St. s.	M. H. Stuart	192	130	104.5	25.5	8.7	Frt.	7	250	1921	Sturgeon Bay, Wis.	Grand Haven, Mich.
221518	.....	St. s.	M. J. Carroll	85	58	68.6	22.0	8.8	Tow.	6	250	1921	Tottenville, N. Y.	New York, N. Y.
206213	.....	St. s.	M. J. Rudolph	197	127	91.0	29.0	10.5	Frt.	5	350	1909	West New Brighton, N.Y.	Do.
216821	LMQV	St. s.	M. J. SCANLON ✚⊙	5,602	3,916	362.3	51.2	32.2	Frt.	39	2,200	1918	Camden, N. J.	Philadelphia, Pa.
221884	MBJH	St. s.	[6] M. L. HANAHAN	429	211	139.4	25.2	14.2	Fsh.	11	500	1919	Savannah, Ga.	Mobile, Ala.
208138	.....	St. s.	[7] M. M. Davis ⊙	298	203	136.3	23.8	11.0	Fsh.	28	550	1911	Solomons Island, Md.	Reedville, Va.
92824	.....	St. s.	M. Mitchell Davis	85	58	81.0	19.2	8.9	Tow.	4	.....	1897	Solomons, Md	Portsmouth, N. H.
93262	.....	St. s.	M. Mitchell Davis	116	79	92.5	21.8	10.6	Tow.	8	350	1902	....do	Washington, D. C.
207075	.....	St. s.	M. P. Howlett	71	34	64.5	18.0	8.8	Tow.	4	335	1910	Wilmington, Del.	Philadelphia, Pa.
200527	.....	St. s.	M. S. QUAY	133	91	86.5	19.0	10.8	Tow.	8	500	1903	Philadelphia, Pa.	Do.
200243	.....	*St. p.	[8] M. T. Bryan	97	97	122.0	28.0	3.4	Frt.	24	160	1903	Chamberlain, S. Dak.	Nashville, Tenn.
91944	.....	St. s.	M. T. Greene	523	421	155.0	30.0	11.6	Frt.	12	473	1887	Gibraltar, Mich.	Chicago, Ill.
93390	.....	St. s.	M. W. Adams	73	49	73.0	18.6	8.2	Tow.	9	150	1903	Solomons, Md.	Baltimore, Md.
91995	.....	St. s.	M. W. Hunt	41	20	63.5	15.6	6.5	Tow.	9	.....	1888	Philadelphia, Pa.	Do.
91470	.....	St. s.	Mabel	84	42	82.9	20.0	8.6	Tow.	5	.....	1882	....do	New York, N. Y.
92070	.....	St. s.	Mabel	26	13	51.9	15.5	5.1	Tow.	4	125	1888	Tottenville, N. Y.	Do.
201202	.....	*St. p.	Mabel	49	49	80.0	17.0	3.4	Tow.	9	.....	1904	Carrollton, Ky.	Evansville, Ind.
211216	.....	St. s.	Mabel	19	13	54.5	13.7	4.4	Pas.	2	50	1893	Milwaukee, Wis.	Detroit, Mich.
92528	.....	St. s.	[9] Mabel G	60	31	66.2	17.8	9.8	Tow.	7	.....	1893	Benton Harbor, Mich.	Philadelphia, Pa.
202430	KVBS	St. s.	[10] Mabel L. Barton	204	138	107.0	22.2	7.8	Frt.	13	500	1905	Noank, Conn.	New York, N. Y.
91262	.....	St. s.	Mabel L. Stevens	31	21	60.6	16.3	4.8	Frt.	4	150	1880	South Norwalk, Conn.	Do.
93220	.....	St. s.	Mabel & Ray	38	26	59.6	16.4	5.5	Oys.	8	.....	1899	Stratford, Conn.	Do.
219301	LTWD	St. s.	McCREARY COUNTY ✚⊙	2,606	1,612	251.0	43.6	26.1	Frt.	36	1,500	1919	Wyandotte, Mich.	Do.
93088	.....	St. s.	McDOUGALL	562	383	168.0	32.0	9.3	Tow.	21	850	1900	St. Louis, Mo.	New Orleans, La.
200747	.....	St. s.	[11] MacGILVRAY SHIRAS	4,077	2,921	420.0	50.0	28.0	Frt.	28	1,500	1904	Cleveland, Ohio.	Duluth, Minn.
208389	.....	*St. p.	McGUIRE	66	66	81.4	24.0	4.3	Tow.	6	124	1911	St. Louis, Mo.	St. Louis, Mo.
217770	LQKH	St. s.	McKEESPORT ✚⊙	6,629	4,122	395.5	55.0	31.4	Frt.	54	2,500	1919	Kearny, N. J.	Newark, N. J.
106659	.....	St. s.	[12] McKeever Bros	107	76	80.4	23.2	8.0	Frt.	4	100	1889	Wilmington, Del.	New York, N. Y.
208613	.....	St. s.	[13] McKeever Bros	223	104	128.0	22.2	10.0	Fsh.	25	450	1911	Noank, Conn.	Reedville, Va.
203969	KVWT	St. s.	MACHIGONNE	425	289	136.5	29.0	9.6	Pas.	14	550	1907	Philadelphia, Pa.	New York, N. Y.
205981	KWTL	St. y.	MACHIGONNE	195	132	129.4	19.2	10.8	Yct.	15	600	1909	New York, N. Y.	Boston, Mass.
206658	MCNG	St. s.	MACKINAC	512	336	162.0	28.2	12.0	Frt.	21	750	1909	Ferrysburg, Mich.	Providence, R. I.
221868	MDJL	St. s.	MACY WILLIS ✚	7,096	4,325	431.0	59.2	33.4	Tnk.	48	2,750	1922	Baltimore, Md.	Baltimore, Md.
92394	.....	St. s.	Madeira	52	35	63.0	17.5	8.2	Tow.	7	200	1892	Philadelphia, Pa.	Philadelphia, Pa.
77431	.....	*St. p.	[14] Madeline	408	336	139.2	26.5	7.2	Pas.	11	.....	1900	Portland, Oreg.	Portland, Oreg.
202808	.....	St. s.	MADISON	181	123	93.7	24.0	11.1	Tow.	6	840	1906	Port Richmond, N. Y.	New York, N. Y.
150966	.....	*St. p.	[15] Magdalena Pfeil	244	193	150.0	28.7	4.5	Dge.	13	.....	1902	Brownsville, Pa.	Pittsburgh, Pa.
92510	.....	St. s.	Maggie	19	9	50.0	12.0	4.7	Tow.	3	35	1893	Mobile, Ala.	Pensacola, Fla.
125752	.....	St. s.	[16] Maggie	26	13	63.8	14.8	4.4	Msc.	5	40	1879	Savannah, Ga.	Savannah, Ga.
90582	.....	St. s.	Maggie Lutz	15	8	45.0	12.5	4.3	Fsh.	5	.....	1873	Sheboygan, Wis.	Marquette Mich.
202398	.....	*St. p.	[17] Maggie May	88	44	100.0	21.0	3.5	Pas.	12	60	1905	Evansville, Ind.	Evansville, Ind.
92538	.....	St. s.	Magic	67	33	67.3	16.6	8.4	Tow.	8	150	1893	Port Blakeley, Wash.	Seattle, Wash.

[1] Formerly Austrian st. s. Szell Kalman.
[2] Formerly st. s. Sydney O. Neff.
[3] Formerly st. s. Retriever.
[4] Formerly st. s. Kensington.
[5] Formerly st. s. N. Y. Central Ltg. Co. No. 15.
[6] Formerly French sf. s. Bonvines.
[7] Formerly st. s. {a M. M. Davis. b U. S. S. M. M. Davis.
[8] Formerly *ga. p. {a J. H. Keene. b Gros Ventre.
[9] Formerly st. s. M. A. Knapp.
[10] Formerly st. s. Robert W. Johnson.
[11] Formerly st. s. Umbria.
[12] Formerly st. bge. {a Alfred Lister. b Walter W.
[13] Formerly {a st. s. McKeever Bros. b U. S. S. McKeever Bros.
[14] Formerly *st. p. Joseph Kellogg.
[15] Formerly *st. p. Progress.
[16] Formerly st. s. Cannoochee.
[17] Formerly *st. p. R. Smith.

MERCHANT STEAM VESSELS OF THE UNITED STATES—Continued.

Official No.	Signal letters.	Rig.	Name of vessel.	Gross tonnage.	Net tonnage.	Length.	Breadth.	Depth.	Service.	Crew.	Indicated horsepower.	When built.	Where built.	Home port (where permanent document issues).
						Feet.	*Feet.*	*Feet.*						
219117	LTJQ	St. s.	MAGMERIC ✚⊙	5,172	3,169	390.0	54.2	27.6	Frt.	42	2,500	1919	Hog Island, Pa.	Philadelphia, Pa.
203958	.....	St. s.	Magnet	32	21	45.6	12.6	6.0	Tow.	3	100	1907	Vega, Wash.	Tacoma, Wash.
81021	.....	St. s.	[1] *Magnetic*	45	22	63.5	16.0	6.7	Frt.	5	.....	1884	Philadelphia, Pa	New York, N. Y.
203978	.....	St. s.	Magnolia	57	27	101.0	18.9	5.3	Frt.	7	200	1907	Tacoma, Wash.	Tacoma, Wash.
213881	LFSG	St. s.	MAGNOLIA	182	124	94.7	24.6	12.0	Tow.	13	750	1916	Port Richmond, N. Y.	Port Arthur, Tex.
215928	.....	St. s.	Magnolia	47	31	53.7	22.0	5.4	Pas.	5	80	1918	Jacksonville, Fla.	Jacksonville, Fla.
217374	LPGD	St. s.	MAGUNKOOK ✚⊙	4,029	2,463	340.5	48.0	24.7	Frt.	72	2,500	1918	Long Beach, Cal.	Los Angeles, Cal.
217828	LQNS	St. s.	Mahanna ✚⊙	3,016	1,761	272.8	46.1	24.1	Frt.	56	1,400	1919	Astoria, Oreg.	Astoria, Oreg.
216763	LMNC	St. s.	Mahaska ✚	2,624	1,511	266.8	46.6	23.4	Frt.	46	1,400	1918	Tacoma, Wash.	Seattle, Wash.
217718	LQHB	St. s.	Mahnet ✚	2,541	1,500	267.2	46.2	23.7	Frt.	44	1,400	1919	Olympia, Wash.	Do.
218485	LRWJ	St. s.	MAIDEN CREEK ✚⊙	5,753	3,562	390.0	54.2	27.0	Frt.	40	2,500	1919	Hog Island, Pa.	Philadelphia, Pa.
91320	.....	St. s.	Maid of Kent	102	69	101.8	21.3	7.0	Frt.	5	215	1881	Wilmington, Del.	New York, N. Y.
215581	LHTQ	St. s.	MAINE ⊙	6,457	4,804	402.0	54.2	31.4	Frt.	40	3,000	1917	Bath, Me.	Do.
221204	.....	St. s.	MAINE	95	66	71.0	20.1	11.2	Tow.	1	700	1921	Cleveland, Ohio.	Cleveland, Ohio.
214213	.....	St. s.	MAITLAND No. 1 ⊙	2,757	1,653	338.0	50.0	18.3	Fer.	39	3,000	1916	Ecorse, Mich.	Do.
93095	.....	St. s.	Majestic	113	76	90.5	21.8	10.4	Tow.	4	348	1900	Baltimore, Md.	Philadelphia, Pa.
96688	.....	St. p.	[2] MAJESTIC	717	518	201.8	30.0	10.0	Pas.	22	750	1903	Ellzabeth, N. J.	Washington, D. C.
203699	.....	*St. p	[3] MAJESTIC	403	403	228.0	50.0	8.0	Pas.	40	1,200	1906	Pittsburgh, Pa	St. Louis, Mo.
200823	.....	St. s.	Major	60	41	70.0	18.0	9.3	Tow.	8	.....	1904	New Orleans, La.	New Orleans, La.
92385	.....	St. s.	Major Dana	52	26	64.9	16.0	8.0	Tow.	6	75	1891	Grand Haven, Mich.	Duluth, Minn.
93155	.....	St. s.	Major Kingman	47	32	66.0	17.4	8.4	Tow.	4	.....	1901	Buffalo, N. Y.	Buffalo, N. Y.
218756	.....	*St. p.	Major Slack	183	134	124.5	27.2	4.5	Frt.	14	450	1919	Westlake, La.	Houston, Tex.
217046	LNGS	St. s.	MAJOR WHEELER ✚⊙	3,431	2,038	305.0	46.0	24.5	Frt.	35	2,000	1918	Oakland, Cal.	San Francisco, Cal.
17117	.....	St. s.	*Major Henry Brewerton*	65	32	82.0	19.0	7.5	Tow.	6	.....	1857	Baltimore, Md.	Baltimore, Md.
217038	LNGK	St. s.	Makanda	2,999	1,795	272.8	46.1	24.1	Frt.	48	1,400	1918	Astoria, Oreg.	Astoria, Oreg.
92973	.....	St. s.	MALIETOA	5,229	3,921	454.0	50.0	24.3	Frt.	24	1,400	1899	Loraln, Ohio.	Duluth, Minn.
93094	.....	St. s.	[4] Malvern	34	17	60.0	15.3	6.0	Tow.	5	100	1900	Turkey Island, Va.	Baltimore, Md.
8685	.....	St. s.	[5] *Mamie Coyle*	44	22	69.0	15.0	7.2	Tow.	7	.....	1870	Chester, Pa.	New Orleans, La.
93358	.....	*St. p.	Mamie D	63	63	98.0	20.5	4.0	Tow.	8	.....	1903	Morgan City, La.	Mobile, Ala.
91156	.....	St. s.	Mamie Higgins	77	40	87.8	17.8	7.3	Plt.	10	250	1879	Buffalo, N. Y.	Galveston, Tex.
221854	.....	*St. p.	MAMIE S. BARRETT	191	148	123.2	30.0	5.0	Frt.	15	300	1921	Jeffersonville, Ind.	Cincinnati, Ohio.
216750	LMKR	St. s.	Manada ✚	2,542	1,490	266.9	46.1	24.2	Frt.	45	1,400	1918	Aberdeen, Wash.	Portland, Oreg.
200289	.....	St. s.	Manager	325	201	116.7	33.8	11.4	Frt.	8	400	1903	Noank, Conn.	New York, N. Y.
220639	MBNK	St. s.	MANATAWNY ✚⊙	5,030	3,105	390.0	51.2	27.8	Tnk.	32	2,500	1920	Hog Island, Pa.	Philadelphia, Pa.
91694	.....	St. p.	*Manatee* ⊙	104	66	107.9	20.5	6.3	Pas.	15	.....	1884	Newburgh, N. Y.	Mobile, Ala.
219990	LWMD	St. s.	MANATEE ✚⊙	5,948	3,823	401.9	54.2	31.3	Frt.	45	2,800	1920	Tampa, Fla.	Tampa, Fla.
92087	.....	St. s.	†Manchester	2,132	1,611	281.0	41.0	20.0	Frt.	20	1,200	1889	Wyandotte, Mich.	Milwaukee, Wis.
212156	LDMG	St. s.	MANCHESTER	582	396	109.3	32.2	13.6	Frt.	6	750	1914	Elizabethport, N. J.	New York, N. Y.
200690	KSWC	St. s.	MANCHURIA ✚⊙	13,638	8,750	600.0	65.3	23.1	Pas.	125	10,000	1904	Camden, N. J.	Do.
136079	KGNP	St. s.	[6] *Mandalay*	1,120	407	272.0	44.1	12.6	Pas.	23	250	1889	Wilmington, Del.	Do.
221227	MCSF	St. s.	MANDARIN	7,038	5,012	429.0	55.2	26.6	Frt.	44	2,800	1920	Shanghai, China	San Francisco, Cal.
93246	.....	St. s.	Manette	95	55	94.7	17.5	5.0	Pas.	6	74	1902	West Seattle, Wash.	Seattle, Wash.
216413	LKTV	St. s.	MANGORE ✚⊙	4,066	2,416	357.3	50.3	24.5	Frt.	37	1,500	1918	Sparrows Point, Md.	New York, N. Y.
219354	LVBW	St. s.	MANHAM ✚⊙	6,030	4,456	402.4	53.1	32.0	Frt.	40	2,800	1919	Seattle, Wash.	Seattle, Wash.
91701	.....	St. s.	Manhattan	159	75	91.7	28.6	7.5	Frt.	6	350	1884	Rondout, N. Y.	New York, N. Y.
111260	.....	St. s.	[7] MANHATTAN	155	105	100.5	21.6	10.4	Msc.	9	780	1900	New York, N. Y.	Do.
202346	.....	St. s.	MANHATTAN	1,954	1,329	246.4	46.1	18.4	Fer.	15	3,500	1905	Sparrows Point, Md.	Do.
91704	.....	St. p.	*Manhattan Beach*	652	458	152.0	32.5	12.2	Fer.	6	300	1884	Newburgh, N. Y.	Do.
217791	LQKW	St. s.	[8] MANHATTAN ISLAND ⊙	4,834	3,045	386.8	52.2	27.4	Frt.	33	2,500	1919	Arlington, N. Y.	Do.
91436	.....	St. s.	Manistique ✚	473	382	157.1	31.1	12.5	Tow.	11	600	1882	Gibraltar, Mich.	Duluth, Minn.
92521	.....	St. s.	MANITOU ⊙	2,944	2,391	274.7	42.2	20.8	Pas.	75	2,500	1893	Chicago, Ill.	Do.
213621	LFNG	St. s.	[9] MANITOWOC ⊙	4,549	2,876	390.1	52.1	27.1	Frt.	30	2,250	1902	Glasgow, Scotland	New York, N. Y.
218313	LRPT	St. s.	Manmahocking	2,044	1,737	272.6	49.1	25.7	Frt.	46	1,600	1919	Aberdeen, Wash.	Seattle, Wash.
211832	LDHQ	St. s.	MANOA ⊙	6,805	4,356	422.6	54.0	33.3	Pas.	83	4,000	1913	Newport News, Va.	San Francisco, Cal.
116358	.....	St. s.	[10] MANOMET	126	63	90.6	21.0	10.9	Tow.	12	600	1890	Buffalo, N. Y.	Boston, Mass.
214554	LGMJ	St. s.	MANTA	2,081	1,283	251.0	43.6	18.2	Frt.	30	3,000	1916	Chicago, Ill.	New York, N. Y.
221279	MCTB	St. s.	MANUKAI ✚⊙	9,547	5,895	480.6	62.2	26.6	Frt.	50	5,000	1921	Oakland, Cal.	San Francisco, Cal.
221215	MCRS	St. s.	MANULANI ⊙	9,556	5,903	480.6	62.2	26.6	Frt.	55	5,000	1921	.....do	Do.
214938	LGWK	St. s.	[11] MANZANILLO ✚	1,921	1,178	270.0	39.5	18.6	Frt.	32	1,000	1902	Middlesborough, England.	New York, N. Y.
216003	LJRG	St. s.	Maple ✚	1,099	613	174.5	34.7	19.9	Frt.	27	600	1918	Slidell, La.	Do.
3523	.....	St. s.	[12] MAPLEWOOD	1,252	822	219.0	40.2	16.6	Fer.	7	1,000	1891	Newburgh, N. Y.	Do.
219459	LVGR	St. s.	MAQUAN ✚⊙	6,031	4,453	402.4	53.1	32.0	Frt.	43	3,500	1919	Seattle, Wash.	Seattle, Wash.
200852	.....	St. s.	Maquoit	108	52	85.0	20.5	7.6	Pas.	8	.....	1904	South Portland, Me.	Portland, Me.
92993	KPLQ	St. s.	MARACAIBO ✚⊙	1,771	1,095	267.5	37.0	18.5	Pas.	38	1,100	1899	Wilmington, Del.	Wilmington, Del.
217598	LPWG	St. s.	Maratanza	3,044	1,742	274.0	46.0	24.2	Frt.	47	1,400	1919	Columbia City, Oreg.	Portland, Oreg.
221104	.....	*St. p.	Marcia Richardson	143	96	130.0	25.6	4.2	Tow.	22	500	1921	Paducah, Ky.	Paducah, Ky.
200887	KTCJ	St. y.	[13] MAREVA	100	68	104.0	16.6	9.1	Yot.	10	250	1904	New York, N. Y.	New York, N. Y.
92599	.....	*St. p.	Margaret	328	201	142.0	26.0	4.6	Tow.	15	460	1894	Evansville, Ind.	Evansville, Ind.
92890	.....	*St. p.	Margaret	520	260	140.0	33.0	7.0	Pas.	16	250	1897	St. Michael, Alaska	St. Michael, Alaska.
93219	.....	*St. p.	Margaret	128	81	116.0	22.0	4.0	Tow.	7	.....	1901	Allegheny, Pa.	Pittsburgh, Pa.

[1] Formerly st. s. William Schaubel, sr.
[2] Formerly st. p. Happy Day.
[3] Formerly *st. p. {a S. S. Brown. b Rees Lee.
[4] Formerly st. s. Malvern Hill.
[5] Formerly st. s. Ella Wood No. 2.
[6] Formerly st. s Express.
[7] Formerly st. s. Richard Croker.
[8] Formerly st. s. Osakis.
[9] Formerly Greek st. s. Spyros Vallianos.
[10] Formerly st. s. S. C. Schenck.
[11] Formerly Cuban st. s. Manzanillo.
[12] Formerly st. s. Bremen.
[13] Formerly st. y. Machigonne.
† Composite.

MERCHANT STEAM VESSELS OF THE UNITED STATES—Continued.

Official No.	Signal letters.	Rig.	Name of vessel.	Gross tonnage.	Net tonnage.	Length.	Breadth.	Depth.	Service.	Crew.	Indicated horsepower.	When built.	Where built.	Home port (where permanent document issues).
						Feet.	*Feet.*	*Feet.*						
100277	.....	St. s.	[1] Margaret	31	20	64.4	15.5	5.2	Frt.	4	200	1881	Tottenville, N. Y	New York, N.Y.
205226	.....	St. s.	Margaret	15	11	48.0	12.2	6.0	Tow.	2	30	1908	Manitowoc, Wis	Milwaukee, Wis.
209747	.....	St. s.	Margaret	273	185	128.0	23.3	11.4	Fsh.	34	500	1912	Weems, Va	Reedville, Va.
205350	.....	St. s.	Margaret	9	6	33.5	10.0	4.0	Tow.	2	8	1907	St. Ignace, Mich	Grand Haven, Mich.
213988	LFVS	St. s.	MARGARET ⊙	3,352	2,125	327.2	46.2	22.9	Frt.	28	1,500	1916	Sparrows Point, Md	New York, N. Y.
216228	.....	St. s.	Margaret	19	13	46.0	13.5	5.8	Fsh.	1	70	1918	Benton Harbor, Mich	Chicago, Ill.
222094	MDNV	St. y.	Margaret	24	16	45.1	11.4	5.3	Yct.	1	35	1922	Tacoma, Wash	Seattle, Wash.
120554	.....	St. s.	[2] Margaret D	29	14	55.7	15.5	7.0	Tow.	5	.....	1883	Baltimore, Md	New York, N. Y.
206561	.....	St. s.	Margaret D	31	21	63.0	15.2	7.2	Cod.	6	80	1909	Ashtabula, Ohio	Gloucester, Mass.
221479	MDBH	St. s.	[3] MARGARET DOLLAR ⊙	7,030	4,351	429.0	55.2	26.6	Frt.	36	2,800	1921	Shanghai, China	San Francisco, Cal.
91584	.....	St. s.	Margaret J. Sanford	77	55	85 2	18.5	8.0	Tow.	9	.....	1883	Jersey City, N. J	New York, N. Y.
92504	.....	St. s.	Marguerite	128	64	90.3	21.3	10.8	Tow.	9	470	1893	Kennebunk Port, Me	Boston, Mass.
92583	.....	St. s.	MARGUERITE	27	13	45.8	14.0	6.9	Tow.	3	.....	1894	Cleveland, Ohio	Duluth, Minn.
92912	.....	St. s.	Marguerite	44	34	64.0	14.0	4.2	Pas.	2	.....	1898	Florence, Oreg	Yaquina, Oreg.
219244	LTRH	St. s.	MARGUS ✚⊙	3,545	2,174	324.0	46.2	25.0	Frt.	37	1,500	1919	Newark, N. J	Newark, N. J.
91960	.....	[4] St. p.	Maria	202	184	115.0	24.0	5.9	Tow.	9	.....	1887	Portland, Oreg	Portland, Oreg.
92205	.....	St. s.	[4] Margaret Olsen	78	39	77.3	19.9	8.9	Tow.	6	300	1890	Brooklyn, N. Y	New York, N. Y.
91268	.....	St. s.	Marian	19	9	52.6	13.0	6.5	Tow.	3	.....	1880	Baltimore, Md	Baltimore, Md.
92135	.....	St. s.	Marian	128	94	91.8	17.4	8.5	Frt.	3	116	1889	Buffalo, N. Y	New York, N. Y.
213355	LFKT	St. s.	MARIANA	3,109	1,920	335.0	46.8	22.7	Frt.	34	1,500	1915	Newport News, Va	Do.
217859	LQRB	St. s.	MARICA ✚⊙	8,738	5,453	448.9	60.2	28.2	Frt.	50	5,000	1919	Chester, Pa	Philadelphia, Pa.
92736	.....	St. s.	MARICOPA	4,223	3,669	406.0	48.2	23.4	Frt.	22	1,600	1896	Chicago, Ill	Duluth, Minn.
92594	.....	St. s.	Marie	42	28	58.8	16.7	6.0	Tow.	3	.....	1894	Kennebunk Port, Me	Boston, Mass.
92621	.....	St. s.	Marie	121	56	85.8	26.8	7.7	Tow.	5	40	1894	Washington, N. C	New York, N. Y.
208035	.....	St. s.	Marie Balmer	9	6	54.1	9.1	3.0	Frt.	1	8	1910	St. Michael, Alaska	Nome, Alaska.
161578	.....	St. s.	[5] Marie Olsen	79	53	73.9	20.2	9.3	Tow.	6	150	1888	Bordentown, N. J	New York, N. Y.
28132	.....	[6] St. p.	Mario J	76	76	100.0	20.0	4.4	Tow.	12	150	1896	Helena, Ark	Louisville, Ky.
92372	.....	St. s.	Marietta	40	20	60.4	14.5	6.3	Tow.	3	.....	1891	Berkley, Va	Norfolk, Va.
213863	LFRT	St. s.	[7] *Marina* ✚⊙	1,151	759	207.3	33.0	18.0	Pas.	38	700	1887	Philadelphia, Pa	New York, N. Y.
200062	.....	St. s.	Mariner	89	60	78.6	20.0	7.3	Tow.	5	200	1903	Tacoma, Wash	San Francisco, Cal.
204380	.....	St. s.	Mariner	49	17	53.0	15.3	7.6	Tow.	3	125	1907	Essex, Mass	Gloucester, Mass.
216395	LKTF	St. s.	MARINERS HARBOR ✚⊙	2,431	1,417	264.0	42.2	21.9	Frt.	35	1,200	1918	Port Richmond, N. Y	New York, N. Y.
91884	.....	St. s.	Marion	47	23	64.2	16.9	6.2	Tow.	8	.....	1886	South Amboy, N. J	Perth Amboy, N. J.
92852	.....	St. s.	MARION	69	47	70.0	18.0	8.5	Tow.	6	.....	1898	Buffalo, N. Y	Duluth, Minn.
93225	.....	St. s.	Marion	262	178	129.3	23.5	8.0	Frt.	12	275	1901	Wilmington, Del	New York, N. Y.
116851	.....	St. s.	[8] Marion	33	22	68.4	16.7	6.5	Tow.	3	.....	1898	Sandusky, Ohio	Albany, N. Y.
125739	.....	St. s.	[9] *Marion*	62	31	77.7	17.4	8.1	Pas.	6	.....	1879	Baltimore, Md	Mobile, Ala.
126948	.....	St. s.	[10] Marion	41	20	59.0	16.9	8.6	Tow.	7	.....	1893	Detroit, Mich	New York, N. Y.
206084	.....	[6] St. p.	Marion	13	13	73.0	15.0	2.5	Tow.	3	40	1909	Point Marion, Pa	Pittsburgh, Pa.
110464	.....	St. s.	[11] Marion Olsen	87	43	79.4	23.5	8.8	Tow.	4	100	1881	Wilmington, Del	New York, N. Y.
221044	.....	St. s.	Mariner	98	47	89.7	22.5	8.4	Frt.	9	450	1921	Galveston, Tex	Galveston, Tex.
92448	.....	St. s.	MARIPOSA	2,898	1,763	330.1	45.2	20.3	Frt.	26	1,400	1892	Cleveland, Ohio	Duluth, Minn.
91039	.....	St. s.	Mariquita	11	5	51.2	11.8	4.8	Pas.	2	.....	1873	Rhinebeck, N. Y	Burlington, Vt.
92459	.....	St. s.	MARITANA	2,914	1,770	330.0	45.2	20.3	Frt.	26	1,400	1892	Chicago, Ill	Duluth, Minn.
3826	.....	[6] St. p.	Marjorie	26	26	80.0	17.8	3.0	Tow.	9	50	1900	Plaquemine, La	St. Louis, Mo.
92842	.....	St. s.	Marjorie	29	20	48.3	15.3	4.8	Pas.	3	.....	1898	Brewer, Me	Belfast, Mo.
76804	.....	St. s.	[12] Mark D	44	27	74.0	11.5	7.9	Frt.	1	.....	1889	Bristol, R. I	Ogdensburg, N. Y.
204226	.....	[6] St. p.	Marlen Riggs	69	69	95.6	24.6	3.3	Tow.	8	.....	1907	Higginaport, Ohio	Pittsburgh, Pa.
217490	LPQG	St. s.	MARNE ✚⊙	6,191	3,821	395.5	55.0	31.4	Frt.	42	2,500	1919	Kearny, N. J	Newark, N. J.
220893	MCDT	St. s.	MARNE ✚⊙	7,555	3,908	436.9	58.2	26.4	Pas.	104	6,000	1920	Hog Island, Pa	Philadelphia, Pa.
222197	MDQC	St. s.	MARORE ⊙	7,921	4,396	550.3	72.2	43.9	Frt.	51	5,000	1922	Sparrows Point, Md	New York, N. Y.
203540	.....	St. s.	[13] MARQUETTE ✚	4,956	3,678	420.0	52.2	29.0	Frt.	26	1,600	1906	Ecorse, Mich	Cleveland, Ohio.
210336	.....	[6] St. p.	[14] Marquette	66	41	98.0	23.0	4.0	Pas.	4	25	1912	Wabasha, Minn	Chicago, Ill.
200537	.....	St. s.	MARQUETTE AND BESSEMER NO. 1.	1,732	998	241.0	43.0	22.4	Frt.	17	850	1903	Buffalo, N. Y	Buffalo, N. Y.
208021	.....	St. s.	MARQUETTE AND BESSEMER NO. 2. ⊙	2,583	1,516	338.0	56.0	19.5	Fer.	33	2,300	1910	Cleveland, Ohio	Erie, Pa.
221243	.....	St. s.	Marquis Roen	97	66	84.0	24.0	7.0	Tow.	9	200	1921	Charlevoix, Mich	Grand Haven, Mich.
92153	KOVD	St. s.	*Mars*	278	139	117.2	23.0	15.7	Tow.	16	750	1890	Camden, N. J	Philadelphia, Pa.
96464	.....	St. s.	[15] MARS	4,377	2,823	416.0	50.0	24.0	Frt.	20	1,700	1899	Cleveland, Ohio	Cleveland, Ohio.
205389	.....	St. s.	Mars	29	21	62.0	15.7	6.7	Fsh.	6	70	1908	Erie, Pa	Erie, Pa.
220753	.....	St. s.	Mars	57	39	66.1	18.8	7.3	Tow.	7	175	1920	Boston, Mass	Boston, Mass.
217351	LPFD	St. s.	Marshfield ✚	2,988	1,117	275.2	46.0	24.2	Frt.	47	1,400	1918	Marshfield, Oreg	Marshfield, Oreg.
212459	.....	St. s.	Marston ⊙	39	27	65.0	11.6	7.2	Tow.	4	75	1914	Oshkosh, Wis	Milwaukee, Wis.
218943	LSWK	St. s.	MARSODAK ✚⊙	3,545	2,174	324.0	46.2	25.0	Frt.	37	1,500	1919	Newark, N. J	Newark, N. J.
93067	.....	St. s.	Mart H. Esser	34	23	57.5	14.5	6.2	Fsh.	8	.....	1900	Lorain, Ohio	Erie, Pa.
91147	.....	St. s.	Martha	12	6	42.5	11.0	4.5	Tow.	2	.....	1879	Bordentown, N. J	Wilmington, Del.
92445	.....	St. s.	Martha	46	33	82.7	15.6	5.0	Pas.	4	.....	1892	Westerly, R. I	New York, N. Y.
206883	.....	St. s.	Martha	20	13	35.8	12.0	5.2	Fsh.	4	18	1909	Milwaukee, Wis	Milwaukee, Wis.
209238	.....	[6] St. p.	[16] Martha	24	24	61.9	15.8	3.8	Tow.	8	120	1911	Beardstown, Ill	Louisville, Ky.

[1] Formerly st. s. I. P. Mersereau.
[2] Formerly st. s. {a Frank A. Furst. b Escort.
[3] Formerly st. s. Celestial.
[4] Formerly st. s. Maria Hoffman.
[5] Formerly st. s. Volunteer.
[6] Formerly *st. p. Zip McCoy.
[7] Formerly {a Cuban st. s. Josefita. b st. s. Dade.
[8] Formerly st. s. Silver Spray.
[9] Formerly st. s. Canton.
[10] Formerly st. s. C. A. Lorman.
[11] Formerly st. s. {a Ridgway Park. b Bloomsburg.
[12] Formerly {a st. y. Judy, b st. s. Althen. c st. s. Uvira.
[13] Formerly st. s. E. S. Wallace.
[14] Formerly *st. p. Sam'l Peters.
[15] Formerly st. s. {a H. C. Frick. b E. A. S. Clarke.
[16] Formerly *st. p. Schmoldt.

MERCHANT STEAM VESSELS OF THE UNITED STATES—Continued.

Official No.	Signal letters.	Rig.	Name of vessel.	Gross tonnage.	Net tonnage.	Length.	Breadth.	Depth.	Service.	Crew.	Indicated horsepower.	When built.	Where built.	Home port (where permanent document issues).
						Feet.	*Feet.*	*Feet.*						
209565	LCHK	St. s.	[1] Martha Buehner	774	465	193.0	42.5	13.6	Frt.	20	600	1911	North Bend, Oreg.	Empire, Oreg.
92859	.....	*St. p.	Martha Clow	98	62	80.3	17.0	3.0	Pas.	12	.....	1898	Stockton, Cal.	St. Michael, Alaska.
91114	.....	St. s.	Martha Helen	75	50	82.0	16.7	7.4	Tow.	7	.....	1878	Berkley, Va.	Savannah, Ga.
127391	.....	St. s.	[2] MARTHA STEWART	49	34	56.4	15.6	8.7	Tow.	2	.....	1899	Buffalo, N. Y.	New York, N. Y.
219955	LWKP	St. s.	[3] MARTHA WASHINGTON, ✚⊙	7,412	4,021	459.5	55.8	24.0	Pas.	204	7,200	1908	Port Glasgow, Scotland	Do.
214975	.....	St. c.	MARTIN BEHRMAN	208	208	126.5	31.2	7.2	Fer.	8	250	1917	Jeffersonville, Ind.	New Orleans, La.
17689	.....	St. s.	Martin Dallman	17	8	52.0	11.4	4.4	Tow.	4	.....	1866	Philadelphia, Pa.	Baltimore, Md.
201025	.....	St. s.	MARTIN MULLEN ✚⊙	4,093	2,926	416.0	50.0	24.0	Frt.	28	1,500	1904	Cleveland, Ohio	Cleveland, Ohio.
209605	.....	St. s.	[4] Martin J. Gillen	81	44	72.0	21.0	9.6	Tow.	9	225	1912	Green Bay, Wis.	Milwaukee, Wis.
208698	LBWC	St. s.	Martin J. Marran	308	144	155.6	23.1	12.9	Fsh.	32	800	1911	Rockland, Me.	New London, Conn.
204474	.....	St. s.	Martin Treu	23	15	44.0	12.4	4.4	Fsh.	4	22	1907	Milwaukee, Wis.	Milwaukee, Wis.
219939	LWJS	St. s.	[5] MARTINIQUE ⊙	2,559	1,586	251.0	43.6	25.8	Frt.	27	1,500	1920	Toledo, Ohio.	New York, N. Y.
92191	LPJF	St. s.	MARUBA ✚⊙	2,637	1,487	300.0	40.3	21.1	Frt.	36	1,200	1890	Cleveland, Ohio	Boston, Mass.
92731	.....	St. s.	Mary	75	37	81.7	18.8	8.9	Pas.	5	275	1896	Baltimore, Md.	Baltimore, Md.
92836	.....	St. s.	Mary	36	24	76.5	15.2	5.9	Tow.	5	.....	1897	Scranton, Miss.	Gulfport, Miss.
216739	LMKG	St. s.	[6] MARY ⊙	2,150	1,286	250.5	43.7	20.4	Frt.	37	1,550	1918	Manitowoc, Wis.	New York, N. Y.
202998	.....	St. s.	Mary Arnold	73	41	70.6	19.7	8.6	Tow.	5	300	1905	East Boston, Mass.	Eastport, Me.
92983	.....	St. s.	Mary Bell	18	12	51.5	15.5	4.0	Tow.	.....	.....	1899	Beaufort, N. C.	New Bern, N. C.
206794	.....	St. s.	Mary Belle	20	14	44.9	14.5	4.5	Tow.	3	50	1909	Croton-on-Hudson, N. Y.	Albany, N. Y.
93374	.....	St. s.	Mary C.	92	47	70.7	18.3	8.8	Tow.	8	.....	1903	Decatur, Wash.	Pt. Townsend, Wash.
213787	.....	*St. p.	Mary C.	23	21	65.0	16.5	3.2	Tow.	3	50	1915	Yazoo City, Miss.	Vicksburg, Miss
214363	LQHF	St. p.	Mary Chilton	922	392	205.2	32.6	12.2	Pas.	20	1,600	1916	Boston, Mass.	Boston, Mass.
110920	.....	St. s.	[7] Mary Clare	46	23	69.0	16.6	7.4	Tow.	0	250	1891	Baltimore, Md.	Baltimore, Md.
93025	.....	St. s.	Mary D.	7	5	37.1	10.0	3.9	Fsh.	2	20	1900	Roche Harbor, Wash.	Tacoma, Wash.
90174	.....	St. s.	Mary Draper	46	24	62.0	16.0	5.9	Pas.	6	.....	1869	Jacksonville, Fla.	Charleston, S. C
215467	.....	*St. p.	Mary Elizabeth	20	12	58.0	12.0	2.2	Tow.	4	80	1917	Batesville, Ark.	St. Louis, Mo.
221060	.....	*St. p.	Mary Elizabeth	32	32	88.1	17.0	2.6	Tow.	14	30	1921	Knoxville, Tenn.	Chattanooga, Tenn.
90489	.....	St. s.	Mary Groh	139	69	112.7	22.6	8.0	Frt.	6	154	1873	Black River, Ohio	Toledo, Ohio.
126364	.....	St. s.	[8] Mary H.	208	165	116.0	29.5	7.2	Frt.	6	75	1886	Nicollet, Wis.	Sandusky, Ohio.
212939	.....	*St. p.	Mary Jane	66	66	98.0	22.6	3.2	Tow.	8	250	1915	Parkersburg, W. Va.	Pittsburgh, Pa.
93350	.....	*St. p.	Mary K.	37	37	61.8	14.0	3.0	Tow.	3	.....	1902	Lyons, Iowa	Des Moines, Iowa.
220900	MCFG	St. s.	MARY LUCKENBACH ✚⊙	5,607	3,382	410.5	54.3	27.2	Tnk.	45	2,200	1920	Los Angeles, Cal.	New York, N. Y.
213332	.....	St. s.	Mary M.	24	16	51.5	15.0	5.5	Tow.	2	75	1915	New Baltimore, N. Y.	Do.
10664	.....	St. s.	[9] *Mary O'Riorden*	64	34	78.7	16.5	8.1	Tow.	4	.....	1863	Buffalo, N. Y.	Philadelphia, Pa.
92507	.....	St. p.	Mary Patten	508	378	182.0	28.1	7.8	Pas.	14	550	1893	Brooklyn, N. Y.	Perth Amboy, N. J.
216479	.....	*St. p.	Mary A. Bell	80	30	80.0	19.3	3.6	Tow.	4	150	1918	Beardstown, Ill.	New Orleans, La.
90520	.....	St. s.	Mary B. Curtis	78	39	83.8	18.4	8.3	Tow.	7	.....	1873	Portland, Me.	Houston, Tex.
210252	.....	St. s.	[10] Mary B. Garner	252	172	129.0	22.5	9.9	Fsh.	29	500	1912	Baltimore, Md.	Wilmington, Del.
93359	.....	*St. p.	Mary O. Byrne	28	28	63.0	17.8	3.8	Pas.	9	.....	1902	Stockton, Ala.	Mobile, Ala.
93151	.....	St. s.	MARY C. ELPHICKE ✚	4,904	3,879	430.0	50.2	24.4	Frt.	27	1,700	1901	Chicago, Ill.	Duluth, Minn.
207707	LBPH	St. s.	[11] Mary C. McNally	121	82	88.5	21.0	9.5	Tow.	11	275	1910	Milford, Del.	Philadelphia, Pa.
91304	.....	St. s.	Mary D. Hume	155	105	98.2	23.0	10.0	Fsh.	8	.....	1881	Ellensburg, Oreg.	Port Townsend, Wash
91247	.....	St. s.	Mary E. Gordon	150	113	89.0	22.0	6.2	Frt.	6	150	1880	Rondout, N. Y.	New York, N. Y.
220894	MCDV	St. s.	Mary H. Diebold	1,516	1,397	223.5	42.8	22.6	Frt.	10	.....	1920	Newcastle, Me.	Boston, Mass.
135894	.....	St. s.	[12] Mary H. Williams	48	27	64.8	16.0	8.0	Tow.	5	150	1898	New Baltimore, N. Y.	New York, N. Y.
92351	.....	St. s.	Mary J. Walker	61	30	65.3	17.5	8.5	Tow.	6	200	1891	Bordentown, N. J.	Philadelphia, Pa.
205640	.....	St. s.	Mary P. Riehl	47	32	59.2	17.0	7.7	Pas.	4	78	1908	Solomons, Md.	Baltimore, Md.
91466	.....	St. s.	Mary R. Corr	25	12	50.4	15.0	6.0	Tow.	7	.....	1882	Pettys Island, N. J.	Norfolk, Va.
93227	.....	St. s.	Mary S. Lewis	138	99	88.0	22.0	8.5	Pas.	6	173	1901	Port Jefferson, N. Y.	Bridgeport, Conn.
26003	.....	St. s.	[13] Mary T. Tracy	147	100	91.4	22.0	11.1	Tow.	6	357	1882	Brooklyn, N. Y.	Philadelphia, Pa.
217140	.....	St. s.	Mary V. Wilson	36	20	58.7	20.5	4.9	Frt.	2	50	1918	Norfolk, Va.	Norfolk, Va.
215571	LHTS	St. s.	[14] *Mary W. Potter*	148	100	113.5	21.2	9.3	Tow.	12	387	1884	Philadelphia, Pa.	New York, N. Y.
215559	.....	St. s.	Mary & John	70	61	62.0	17.3	6.0	Fsh.	2	15	1917	Vermilion, Ohio	Erie, Pa.
91762	.....	St. s.	Mary and Joseph	25	17	49.0	11.7	6.0	Tow.	2	.....	1885	Norfolk, Va.	Norfolk, Va.
91747	.....	St. s.	Maryland	22	11	51.3	13.8	6.3	Tow.	4	.....	1884	Baltimore, Md.	Baltimore, Md.
204242	KWDP	St. s.	MARYLAND	1,369	827	249.5	40.1	14.1	Pas.	41	1,900	1907	Sparrows Point, Md.	Cape Charles, Va.
221984	MDLJ	St. s.	MARYLAND	398	271	139.8	25.0	13.3	Plt.	21	650	1922	Brooklyn, N. Y.	Baltimore, Md.
130655	.....	St. s.	[15] Marysville	567	430	160.0	35.3	10.8	Frt.	12	500	1894	Green Bay, Wis.	Detroit, Mich.
217924	LQTH	St. s.	MASCA ✚⊙	3,286	2,002	324.0	46.2	25.0	Frt.	37	1,500	1919	Newark, N. J.	Newark, N. J.
92195	.....	St. s.	Mascot	20	10	45.0	13.5	6.0	Tow.	3	10	1890	Brooklyn, N. Y.	New York, N. Y.
92586	.....	St. s.	Mascot	36	18	63.0	15.5	6.0	Pas.	3	.....	1894	Brewer, Me.	Bangor, Me.
93302	.....	St. s.	Mascot	13	9	42.5	9.9	4.6	Fsh.	4	.....	1902	Milwaukee, Wis.	Milwaukee, Wis.
203773	.....	St. s.	Mascot	33	20	57.0	14.4	8.0	Tow.	3	60	1906	New Bern, N. C.	New Bern, N. C.
91818	KDGQ	St. s.	*Mascotte* ⊙	884	520	195.5	30.0	19.6	Pas.	37	1,250	1885	Philadelphia, Pa.	New Haven, Conn.
219715	LVTW	St. s.	MASON CITY ✚⊙	3,482	2,112	328.0	46.2	22.9	Frt.	34	1,650	1920	Wilmington, Del.	Wilmington, Del.
116970	KPVS	St. y.	[16]† Maspeth II	98	66	109.1	15.9	9.7	Yat.	10	650	1900	New York, N. Y.	New York, N. Y.

[1] Formerly st. s. A. M. Simpson.

[2] Formerly st. s. (a C. Persons Sons. b A. M. Stewart. c Canadian st. s. Martha Stewart.

[3] Formerly Austrian st. s. Martha Washington.

[4] Formerly st. s. Henry W.

[5] Formerly st. s. (a Pulaski. b Pulwico.

[6] Formerly st. s. Lake Monroe.

[7] Formerly st. s. (a Rescue. b Louise.

[8] Formerly st. s. City of Nicollet.

[9] Formerly st. s. Glen Iris.

[10] Formerly st. s. (a Mary B. Garner. b U. S. S. Mary B. Garner.

[11] Formerly st. s. May.

[12] Formerly st. s. Evelyn.

[13] Formerly *st. s. Charles H. Senff.

[14] Formerly Maryland police st. s. Gov. P. F. Thomas.

[15] Formerly st. s. Normandie.

[16] Formerly st. y. Saghaya.

† Composite.

MERCHANT **STEAM** VESSELS OF THE UNITED STATES—Continued.

Official No.	Signal letters.	Rig.	Name of vessel.	Gross tonnage.	Net tonnage.	Length.	Breadth.	Depth.	Service.	Crew.	Indicated horsepower.	When built.	Where built.	Home port (where permanent document issues).
						Feet.	*Feet.*	*Feet.*						
92606	.....	St. s.	Massasauga	119	77	92.4	17.5	9.1	Frt.	8	225	1894	Lockport, N. Y.	Buffalo, N. Y.
155198	.....	St. s.	[1] Massasoit	311	238	127.6	30.6	9.5	Frt.	18	275	1891	Port Huron, Mich.	Boston, Mass.
219262	LTSJ	St. s.	MASSICK	3,515	2,174	324.0	46.2	25.0	Frt.	37	1,600	1919	Newark, N. J.	Newark, N. J.
219215	LTRJ	St. s.	MASSILLON BRIDGE	3,549	2,174	324.0	46.2	25.0	Frt.	37	1,500	1919	....do	Do.
202474	.....	St. s.	[2] Mastodon	99	65	73.7	20.4	9.1	Wat.	4	150	1885	Greenpoint, N. Y.	New York, N. Y.
210709	LMJK	St. s.	Matoa	4,844	3,605	380 6	53.1	27.0	Frt.	48	2,500	1918	Seattle, Wash.	Seattle, Wash.
150810	.....	St. s.	[3] Mataafa	4,840	3,604	429.6	50.0	25.0	Frt.	25	1,400	1899	Lorain, Ohio	Duluth, Minn.
92888	KNPV	St. s.	[4] Matanza	3,094	2,006	360.3	41.2	26.5	Frt.	39	1,400	1883	Belfast, Ireland	New York, N. Y.
120024	.....	St. s.	[5] Mathew Wilson	322	243	141.3	27.9	10.8	Frt.	11	450	1872	Cleveland, Ohio	Marquette, Mich.
213517	LFDJ	St. s.	[6] Matunuck	6,769	4,159	459.1	51.3	28.8	Tnk.	36	2,000	1913	Dietrichsdorf, Germany	New York, N. Y.
92204	LFPH	St. s.	MATOA	2,311	1,836	290.6	40.3	21.1	Frt.	29	.....	1890	Cleveland, Ohio	Boston, Mass.
211715	LDGV	St. s.	MATSONIA	9,402	5,901	480.0	58.1	36.5	Pas.	132	8,500	1913	Newport News, Va	San Francisco, Cal.
217998	LNRJ	St. s.	Mattapan	3,044	1,742	274.0	46.0	24.2	Frt.	47	1,400	1918	Columbia City, Oreg.	Portland, Oreg.
203807	.....	St. s.	MATTHEW ANDREWS	7,014	5,497	532.0	56.0	31.0	Frt.	20	1,760	1907	Cleveland, Ohio	Cleveland, Ohio.
92958	.....	St. s.	Mattie	58	39	65.0	18.6	8.0	Tow.	4	.....	1899	Brooklyn, N. Y.	New York, N. Y.
211980	.....	*St. p.	Mattie	42	42	85.5	17.4	3.9	Frt.	11	60	1913	Moselys Bluff, La.	New Orleans, La.
90285	.....	St. s.	Mattie Sargent	35	17	67.7	16.6	6.3	Tow.	4	46	1871	Philadelphia, Pa.	New York, N. Y.
92499	.....	St. s.	MAUCH CHUNK	642	406	145.0	32.0	14.4	Fer.	6	650	1893	Wilmington, Del.	Camden, N. J.
91361	.....	St. s.	Maud S.	33	16	58.6	15.0	7.0	Fsh.	6	.....	1881	Buffalo, N. Y.	Milwaukee, Wis.
91056	.....	St. s.	*Maud Wilmot*	57	28	76.0	16.5	7.0	Tow.	8	.....	1878	Pittsburgh, Pa.	New Orleans, La.
214861	LGTH	St. s.	MAUI	9,801	6,004	484.0	58.0	31.5	Pas.	140	10,000	1917	San Francisco, Cal.	San Francisco, Cal.
213660	LFNK	St. s.	[7] MAUMEE	2,636	1,645	305.5	41.9	19.8	Frt.	32	870	1897	W. Hartlepool, England	New York, N. Y.
204923	KWMP	St. s.	MAUNA KEA	1,566	940	239.3	36.2	16.7	Pas.	70	2,200	1908	San Francisco, Cal.	Honolulu, Hawaii.
77228	KQBV	St. s.	[8] Mauna Loa	850	536	176.8	33.9	16.1	Pas.	51	820	1896	Port Blakely, Wash.	Do.
92074	.....	St. s.	MAUNALOA	4,951	4,004	430.0	50.2	24.0	Frt.	25	1,600	1899	Chicago, Ill.	Duluth, Minn.
92414	.....	St. s.	Maurice	36	18	55.6	15.7	6.5	Tow.	9	.....	1892	Philadelphia, Pa.	Philadelphia, Pa.
209229	.....	St. s.	May	22	9	46.0	12.6	4.8	Fsh.	3	45	1903	San Francisco, Cal.	Unalaska, Alaska.
203190	.....	St. s.	May Archer	125	49	80.3	20.0	7.8	Pas.	7	150	1906	Rockland, Me.	Rockland, Me.
92853	.....	*St. p.	May D	66	48	61.5	16.5	4.4	Pas.	3	60	1898	San Francisco, Cal.	St. Michael, Alaska.
162028	LHDF	St. s.	Mayfair	670	420	173.9	38.0	12.3	Frt.	20	.....	1905	Aberdeen, Wash.	San Francisco, Cal.
92291	KJQL	St. p.	Mayflower	778	528	202.5	22.5	10.4	Pas.	21	1,200	1891	Chelsea, Mass.	Boston, Mass.
200827	.....	St. s.	Mayflower	45	31	43.9	14.5	4.0	Frt.	3	.....	1904	Buffalo, N. Y.	Buffalo, N. Y.
211304	.....	*St. p.	Mayflower jr.	94	59	85.6	15.0	5.2	Pas.	2	60	1913	Oshkosh, Wis.	Milwaukee, Wis.
12091	.....	St. s.	[9] May McGuirl	95	47	84.0	19.7	9.9	Tow.	9	.....	1887	Elizabeth, N. J.	New York, N. Y.
91920	.....	*St. p.	May Queen	86	47	74.3	14.8	3.8	Frt.	4	.....	1886	Seattle, Wash.	Seattle, Wash.
92531	.....	St. s.	May Russell	37	18	60.0	15.6	6.8	Tow.	6	.....	1893	Baltimore, Md.	Washington, N. C.
92949	KPDT	St. y.	†Mayita	106	72	118.1	16.4	9.1	Yot.	11	700	1899	New York, N. Y.	Portsmouth, N. H.
212028	.....	St. s.	MAYOR GAYNOR	1,634	747	210.0	45.1	17.5	Fer.	10	1,950	1914	Camden, N. J.	New York, N. Y.
221117	MCNV	St. s.	MEANTICUT	6,061	3,771	402.5	53.0	32.0	Frt.	44	2,800	1921	Baypoint, Cal.	San Francisco, Cal.
91983	.....	St. s.	Mecosta	1,770	1,418	281.7	40.6	20.0	Frt.	17	750	1888	West Bay City, Mich.	Cleveland, Ohio.
91766	.....	St. s.	Medea	54	27	67.0	18.2	6.2	Oys.	6	.....	1885	South Norwalk, Conn.	Bridgeport, Conn.
217260	LNVS	St. s.	Medford	2,594	1,511	267.5	46.4	23.9	Frt.	47	1,400	1918	Portland, Oreg.	Portland, Oreg.
212561	LDPH	St. s.	MEDINA	5,426	3,470	397.7	54.3	24.4	Frt.	41	1,400	1914	Newport News, Va	New York, N. Y.
220880	MCDF	St. s.	MEDON	3,474	2,071	320.7	46.0	24.4	Frt.	45	1,800	1920	Oakland, Cal.	San Francisco, Cal.
219992	LWMG	St. s.	Medric	380	189	150.4	25.0	13.3	Fsh.	28	700	1920	South Portland, Me.	Rockland, Me.
204848	KWLV	St. s.	MELROSE	5,057	3,096	373.2	52.7	29.8	Frt.	38	2,700	1907	Quincy, Mass.	Boston, Mass.
205918	.....	St. p.	Melrose	2,662	1,677	273.0	43.0	17.9	Fer.	16	1,340	1908	Oakland, Cal.	San Francisco, Cal.
93390	.....	St. s.	Melville	93	64	79.5	19.7	6.9	Pas.	4	.....	1903	Knappton, Wash.	Astoria, Oreg.
221728	MDGW	St. s.	[10] MELVILLE DOLLAR	7,032	4,319	429.0	55.2	26.6	Frt.	40	3,600	1921	Shanghai, China	San Francisco, Cal.
212025	.....	*St. p.	Melvin	35	35	77.3	16.1	3.5	Tow.	4	100	1914	Cape Girardeau, Mo.	St. Louis, Mo.
221043	MCKT	St. s.	MEMNON	3,473	2,070	320.7	46.0	24.4	Frt.	35	1,800	1921	Oakland, Cal.	San Francisco, Cal.
125002	.....	St. s.	[11] Memphis	177	121	109.0	22.5	8.0	Frt.	6	360	1872	Chester, Pa.	Norfolk, Va.
221781	.....	St. s.	MEMPHIS	757	410	200.0	40.0	7.9	Tow.	~~25~~	~~2,600~~	1921	Point Pleasant, W. Va.	New Orleans, La.
221511	MDBQ	St. s.	MEMPHIS CITY	5,686	3,450	424.2	56.2	26.5	Frt.	57	3,500	1921	Chickasaw, Ala.	New York, N. Y.
92526	.....	St. p.	Menantic	203	101	98.4	45.0	9.2	For.	8	.....	1893	Noank, Conn.	Albany, N. Y.
218256	LRNC	St. s.	Mendota	2,848	1,683	294.0	45.5	23.8	Frt.	43	1,400	1919	Vancouver, Wash.	Portland, Oreg.
201982	.....	St. s.	Menhaden	93	68	94.0	17.9	7.7	Fsh.	27	124	1905	Pocomoke City, Md.	Cape Charles, Va.
218978	LTCG	St. s.	MENOMINEE	441	118	141.5	27.7	16.0	Tow.	22	850	1919	Green Bay, Wis.	Milwaukee, Wis.
91969	.....	St. s.	*Mercer*	150	75	93.6	22.0	10.0	Tow.	5	350	1888	Camden, N. J.	New York, N. Y.
217422	LPJN	St. s.	MERCER	6,219	3,830	395.5	55.0	31.4	Frt.	48	2,500	1918	Kearny, N. J.	Newark, N. J.
218754	LSKW	St. s.	MERCER VICTORY	5,500	3,381	400.7	54.2	30.4	Frt.	42	3,000	1919	Harriman, Pa.	Philadelphia, Pa.
91094	.....	St. p.	*Merchant*	571	480	147.7	29.6	5.4	Pas.	11	273	1878	Wilmington, Del.	Savannah, Ga.
91402	.....	St. s.	Merchant	136	73	87.3	26.5	8.5	Frt.	2	90	1882	Boston, Mass.	Boston, Mass.
201335	.....	St. s.	[12] MERCHANT	350	238	131.0	27.0	6.5	Frt.	11	500	1904	Philadelphia, Pa.	Savannah, Ga.
205063	.....	St. s.	[13] MERCHANT	91	62	76.0	20.4	8.4	Tow.	8	500	1908	Buffalo, N. Y.	Buffalo, N. Y.
92198	.....	St. s.	Mercury	150	72	96.6	23.0	12.9	Tow.	10	400	1890	Boston, Mass.	New York, N. Y.
205645	.....	St. s.	Mercury	29	21	62.0	15.7	6.7	Fsh.	6	100	1908	Erie, Pa.	Erie, Pa.
208451	LBTQ	St. s.	Merida	628	359	182.0	34.2	13.4	Pas.	20	450	1911	Bath, Me.	Wilmington, Del.
218284	LRPB	St. s.	MERIDEN	2,254	1,353	289.0	44.1	19.2	Frt.	32	1,400	1919	Portland, Oreg.	San Francisco, Cal.

[1] Formerly st. s. O. O. Carpenter.
[2] Formerly U. S. Eng. st. s. David Bushnell.
[3] Formerly st. s. Pennsylvania.
[4] Formerly Spanish st. s. Guide.
[5] Formerly st. s. Fayette.
[6] Formerly German st. s. Leda.
[7] Formerly {a British st. s. Maylands. b Dutch st. s. Veerhaven. c Danish st. s. Djurland.
[8] Formerly {a sch. James Spiers. b Hawaiian st. s. Mauna Loa.
[9] Formerly st. s. Franklin N. Brown.
[10] Formerly st. s. Oriental.
[11] Formerly st. s. City of Chester.
[12] Formerly st. s. John P. Wilson.
[13] Formerly st. s. Walter F. Mattick.
† Composite.

MERCHANT STEAM VESSELS OF THE UNITED STATES—Continued.

Official No.	Signal letters.	Rig.	Name of vessel.	Gross tonnage.	Net tonnage.	Length.	Breadth.	Depth.	Service.	Crew.	Indicated horsepower.	When built.	Where built.	Home port (where permanent document issues).
						Feet.	*Feet.*	*Feet.*						
200177	KTRJ	St. y.	[1] Mermaid	34	23	82.7	10.6	7.6	Yct.	7	225	1903	Bristol, R. I.	Boston, Mass.
106563		St. s.	[2] Merrill	32	16	56.5	16.8	6.3	Tow.	5	150	1888	Athens, N. Y.	Baltimore, Md.
6990	JTMH	St. s.	[3] *Merrimack* ⊙	2,646	1,879	287.3	38.5	16.0	Pas.	37	1,500	1879	Wilmington, Del.	Do.
219074	LTHK	St. s.	MERRY MOUNT ✚⊙	5,724	3,476	409.6	54.4	27.4	Frt.	45	2,500	1919	Groton, Conn.	New London, Conn.
220683		St. s.	MERTON E. FARR ✚	8,349	6,387	587.1	60.0	27.8	Frt.	32	2,300	1920	Wyandotte, Mich.	Duluth, Minn.
93260		St. s.	Messenger	25	17	52.5	15.0	4.9	Tow.	4	80	1902	Friday Harbor, Wash.	Kodiak, Alaska.
219670		St. s.	Messenger ✚	181	123	94.2	25.0	13.2	Tow.	11	450	1919	Nyack, N. Y.	Galveston, Tex.
212604	LDRB	St. s.	[4] METAPAN ⊙	4,588	2,755	379.2	50.3	29.1	Frt.	96	3,650	1909	Belfast, Ireland	New York, N. Y.
91313		St. s.	*Meteor*	95	55	92.5	18.6	8.5	Tow.	6	.....	1881	Wilmington, Del.	Wilmington, Del.
93031		St. s.	Meteor	68	40	75.0	13.0	7.0	Pas.	9	70	1900	San Francisco, Cal.	St. Michael, Alaska.
93118	KQRT	St. s.	METEOR ✚⊙	2,324	1,436	253.6	43.2	24.2	Frt.	30	1,000	1901	Toledo, Ohio.	Boston, Mass.
93347		St. s.	METEOR	252	171	87.1	28.2	7.9	Pas.	5	170	1902	Shooters Island, N. Y.	New York, N. Y.
211907		St. s.	*Meteor*	22	15	77.5	9.9	4.5	Pas.	3	150	1876	Glenbrook, Nev.	San Francisco, Cal.
201017		[5]St. p.	[6] Meter ✚	39	39	85.0	17.0	3.5	Tow.	5	.....	1884	Jeffersonville, Ind.	New Orleans, La.
3830		[5]St. p.	[6] Metlako	91	87	109.0	24.4	4.8	Pas.	5	.....	1900	Portland, Oreg.	Portland, Oreg.
220386	MBDH	St. s.	METON ✚⊙	7,311	4,526	425.8	57.0	33.1	Tnk.	44	2,800	1920	Oakland, Cal.	San Francisco, Cal.
209145		[5]St. p.	Metropolis	97	97	125.0	25.0	3.6	Tow.	8	100	1911	Metropolis, Ill.	St. Louis, Mo.
116472		St. s.	[7] Metropolitan	71	35	75.3	19.5	8.6	Tow.	6	250	1892	Boston, Mass.	New York, N. Y.
161939		St. s.	[8] Meudon	70	47	110.0	14.0	7.3	Pas.	7	.....	1903	New York, N. Y.	Do.
220524	MBHT	St. s.	MEVANIA ✚⊙	7,311	4,526	425.8	57.0	33.1	Tnk.	45	2,800	1920	Oakland, Cal.	San Francisco, Cal.
203971	KWBC	St. s.	MEXICAN ⊙	8,414	5,338	472.3	57.2	32.3	Frt.	45	4,000	1907	San Francisco, Cal.	New York, N. Y.
213022	LFHD	St. s.	[9] MEXICANO ⊙	2,265	1,474	280.0	38.5	18.0	Tnk.	32	1,070	1893	Middlesborough, England.	Do.
203116	KVJR	St. s.	MEXICO ✚⊙	6,207	3,826	400.0	50.2	17.5	Pas.	128	5,000	1906	Philadelphia, Pa.	Do.
216397	LKTG	St. s.	MEXOIL ✚⊙	1,370	760	242.5	36.9	19.7	Tnk.	20	750	1918	Violet, La.	Los Angeles, Cal.
213452		St. s.	MEXPET	237	161	100.1	24.4	13.1	Frt.	10	950	1915	Port Richmond, N. Y.	New York, N. Y.
85722		St. s.	[10]Miami	108	79	82.7	18.0	6.0	Frt.	5	.....	1882	New Haven, Conn.	Do.
91991		St. s.	Miami	228	191	131.0	28.0	9.5	Frt.	11	.....	1888	Marine City, Mich.	Port Huron, Mich.
92830	KNGB	St. s.	MIAMI ⊙	1,741	1,311	239.2	40.1	21.8	Pas.	50	2,000	1897	Philadelphia, Pa.	New Haven, Conn.
216505		St. s.	Micawber	49	33	67.1	16.2	7.1	Tow.	5	100	1918	Baltimore, Md.	Baltimore, Md.
208874		St. s.	[11] Michael Howard	36	24	67.0	16.0	5.0	Pas.	3	50	1911	Croton-on-Hudson, N. Y.	New London, Conn.
95650		St. s.	[12] Michael M. Brennan	91	71	86.5	24.1	6.5	Frt.	6	.....	1881	Tottenville, N. Y.	Newark, N. J.
203110		St. s.	[13] Michael W. Conway	144	99	95.6	24.5	9.0	Frt.	13	450	1906	Buffalo, N. Y.	Chicago, Ill.
203206		St. s.	MICHIGAN ✚	6,924	5,476	530.0	56.2	32.0	Frt.	31	2,700	1906	Ecorse, Mich.	Cleveland, Ohio.
211745		St. s.	MICHIGAN	98	50	71.0	20.0	12.5	Tow.	6	150	1913	Cleveland, Ohio.	Duluth, Minn.
91652		St. p.	*Michigan Central*	1,522	999	263.3	45.6	15.3	Ferr.	14	2,700	1884	Wyandotte, Mich.	Sandusky, Ohio.
216680	LMHP	St. s.	MIDDLEBURY ✚⊙	2,585	1,469	298.9	44.0	19.7	Frt.	34	2,100	1918	Wilmington, Del.	Wilmington, Del.
93331		St. p.	MIDDLESEX	1,197	754	200.0	36.0	11.5	Pas.	44	500	1902	Philadelphia, Pa.	Baltimore, Md.
210644	LCQD	St. s.	MIDDLESEX ✚⊙	4,727	2,780	369.0	50.1	28.0	Frt.	34	2,100	1913	Camden, N. J.	New York, N. Y.
92699	KMQF	St. s.	MIDDLETOWN	1,483	1,008	243.3	45.6	14.0	Pas.	67	1,000	1896	Philadelphia, Pa.	Hartford, Conn.
130696	KSQP	St. s.	[14] MIDLAND	1,535	1,043	260.0	46.0	14.1	Pas.	56	2,300	1895	Newport News, Va.	Washington, D. C.
136907		[5]St. p.	[15] Midland	87	87	117.0	23.0	3.8	Tow.	13	.....	1901	Brownsville, Pa.	Pittsburgh, Pa.
135985		St. p.	[16] Midland Beach	360	268	143.1	25.0	6.8	Pas.	10	300	1888	Nyack, N. Y.	New York, N. Y.
215153		St. s.	MIDVALE	8,271	6,564	580.0	60.0	32.0	Frt.	31	2,000	1917	Ashtabula, Ohio.	Cleveland, Ohio.
220920		St. s.	MIDWAY	978	586	193.0	38.0	15.1	Tnk.	16	520	1920	Baypoint, Cal.	San Francisco, Cal.
207082	LBHV	St. s.	MIGUELITO	276	155	126.2	29.1	7.5	Frt.	15	300	1910	Quincy, Mass.	San Juan, P. R.
150383	KQBW	St. s.	[17] Mikahala	444	354	147.2	30.0	12.5	Pas.	39	300	1886	Port Blakely, Wash.	Honolulu, Hawaii.
92764		St. s.	Mildred	170	115	90.5	20.6	8.2	Oys.	8	300	1897	Tottenville, N. Y.	Bridgeport, Conn.
222038		[5]St. p.	Mildred	12	12	40.4	12.0	3.0	Tow.	3	30	1922	Cape Girardeau, Mo.	St. Louis, Mo.
96555		St. s.	[18] Mildred McNally	99	67	76.0	19.5	9.0	Tow.	10	.....	1901	Camden, N. J.	Philadelphia, Pa.
201697		St. s.	Miles Standish	55	35	64.2	8.0	4.0	Tow.	4	125	1901	New London, Conn.	New London, Conn.
81851		St. s.	[19] Milfred Keller	55	37	58.7	18.0	8.0	Tow.	4	.....	1903	Tottenville, N. Y.	New York, N. Y.
219954	LWKN	St. s.	MILLER COUNTY ✚⊙	7,360	4,504	431.0	59.2	31.4	Tnk.	48	2,750	1920	Baltimore, Md.	Baltimore, Md.
207579	LBNM	St. s.	MILLINOCKET ⊙	3,274	2,078	311.0	44.2	24.1	Frt.	37	1,400	1910	Sparrows Point, Md.	New York, N. Y.
222111		St. s.	MILLVILLE	796	541	160.3	38.0	13.1	Ferr.	14	600	1922	Chester, Pa.	Philadelphia, Pa.
210539		St. s.	Milton	68	46	62.6	20.7	7.8	Tow.	9	150	1912	Tottenville, N. Y.	New York, N. Y.
92099		St. s.	Milwaukee	82	56	70.0	23.5	11.2	Tow.	6	.....	1899	Sheboygan, Wis.	Duluth, Minn.
92865		[5]St. p.	Milwaukee	396	219	135.5	30.5	5.3	Pas.	13	300	1898	Ballard, Wash.	San Francisco, Cal.
93265		St. s.	MILWAUKEE	3,327	2,424	325.0	44.0	28.0	Frt.	23	1,600	1902	Chicago, Ill.	Buffalo, N. Y.
93363		St. s.	[20] MILWAUKEE ⊙	2,933	1,755	338.0	50.0	19.5	Ferr.	38	3,000	1903	Cleveland, Ohio.	Milwaukee, Wis.
211599		St. s.	MILWAUKEE ⊙	222	101	107.0	24.0	15.2	Tow.	6	1,000	1913	Seattle, Wash.	Seattle, Wash.
217928	LQTN	St. s.	MILWAUKEE BRIDGE ✚⊙	3,275	1,996	324.0	46.2	25.0	Frt.	37	1,500	1919	Newark, N. J.	Newark, N. J.
92516		St. s.	Mina	56	28	75.2	17.3	6.6	Tow.	11	.....	1893	Lake Charles, La.	Houston, Tex.
17928		St. p.	Mineola	520	417	156.0	33.5	12.0	Ferr.	8	325	1868	Brooklyn, N. Y.	New York, N. Y.
93131		St. s.	Mineola	367	194	121.0	26.0	9.6	Pas.	15	.....	1901	St. George, Me.	Providence, R. I.
216514	LMBK	St. s.	MINEOLA ⊙	2,488	1,456	298.6	40.0	22.9	Frt.	31	1,450	1918	Camden, N. J.	New York, N. Y.
92639		St. s.	Mineral City	57	28	70.4	16.0	5.3	Pas.	4	.....	1895	Mount Clemens, Mich.	Chicago, Ill.

[1] Formerly st. y. Express.
[2] Formerly st. s. Archibald Watt.
[3] Formerly st. s. Decatur H. Miller.
[4] Formerly British st. s. Metapan.
[5] Formerly U. S. Eng. st. p. Meter.
[6] Formerly st. p. Bonita.
[7] Formerly st. s. Sylvester L. Ward.
[8] Formerly st. y. Velthra.
[9] Formerly {a British st. s. Harry Wadsworth. b British st. s. Henri Rieth. c Mexican sts. s. Mexicano.
[10] Formerly st. s. Gordon Rowe.
[11] Formerly st. s. Frolic.
[12] Formerly st. s. Harry.
[13] Formerly st. s. Protector.
[14] Formerly st. s. Newport News.
[15] Formerly *st. p. Eleanor.
[16] Formerly st. p. Elberon.
[17] Formerly {a sch. Planter. b Hawaiian st. s. Mikahala.
[18] Formerly st. s. Helen.
[19] Formerly st. s. W. F. Cogan.
[20] Formerly st. s. Manistique, Marquette, and Northern I.

MERCHANT STEAM VESSELS OF THE UNITED STATES—Continued.

Official No.	Signal letters.	Rig.	Name of vessel.	Gross tonnage.	Net tonnage.	Length.	Breadth.	Depth.	Service.	Crew.	Indicated horsepower.	When built.	Where built.	Home port (where permanent document issues).
						Feet.	*Feet.*	*Feet.*						
75337	JMWK	St. p.	[1] Minerva	1,049	769	200.0	32.0	11.7	Frt.	24	400	1873	Brooklyn, N. Y.	New York, N. Y.
91650		St. s.	[2] Minerva	21	10	54.6	14.0	6.0	Tow.	4		1883	Baltimore, Md.	Washington, D. C.
91822		St. s.	*Minerva*	38	19	57.0	15.0	6.0	Tow.	4		1886	Philadelphia, Pa.	Philadelphia, Pa.
92673		St. s.	Mink	14	9	37.2	7.0	6.8	Pas.	1		1895	Florence, Oreg.	Yaquina, Oreg.
90369		St. p.	Minnahanonck	370	233	141.0	25.7	10.1	Pas.	10	282	1868	New York, N. Y.	New York, N. Y.
92864		*St. p.	Minneapolis	235	157	108.6	21.8	4.9	Pas.	14	70	1895	Tacoma, Wash.	St. Michael, Alaska.
223814	MBVP	St. s.	[3] MINNEKAHDA	17,281	10,208	620.5	66.4	31.4	Pas.	360	11,250	1917	Belfast, Ireland	New York, N. Y.
218741	LSKJ	St. s.	MINNEQUA	5,562	3,434	390.0	54.2	27.6	Frt.	41	2,500	1919	Hog Island, Pa.	Philadelphia, Pa.
95972	LPDC	St. s.	[4] MINNESOTA	3,320	2,109	288.0	41.0	22.7	Frt.	60	1,600	1898	Wyandotte, Mich.	New Bern, N. C.
201040	KTDS	St. s.	MINNESOTA	20,602	13,121	622.0	73.5	19.0	Frt.	175	19,000	1914	New London, Conn.	New York, N. Y.
208339		St. s.	MINNESOTA	87	58	68.6	20.0	9.3	Tow.	5	1,000	1911	Cleveland, Ohio	Duluth, Minn.
214396		*St. y.	MINNESOTA	211	211	115.9	30.2	5.2	Yot.	17	212	1906	Jeffersonville, Ind.	St. Paul, Minn.
221931		*St. p.	MINNESOTA	1,411	1,158	230.0	58.0	8.0	Tow.	11	2,000	1921	Stillwater, Minn.	St. Louis, Mo.
210534	LCNV	St. s.	MINNESOTAN	6,547	4,035	407.7	53.7	28.1	Frt.	57	4,000	1912	Sparrows Point, Md.	New York, N. Y.
219264	LTSK	St. s.	MINNEWAWA	3,283	2,000	324.0	46.2	25.0	Frt.	37	1,500	1919	Newark, N. J.	Newark, N. J.
91125		St. s.	[5] Minnie	34	18	50.6	16.5	4.1	Tow.	3	65	1879	Portland, Me.	South West Harbor, Me.
91477	KRJM	St. s.	Minnie	167	86	106.5	23.5	11.0	Tow.	9	450	1882	Mystic River, Conn.	New London, Conn.
200548		St. s.	Minnie R	30	21	70.0	14.7	5.5	Tow.	5	150	1903	Mobile, Ala.	Houston, Tex.
92077		St. s.	Minnie Schneider	32	32	70.6	15.2	4.6	Tow.	2		1889	Galena, Ill.	Chicago, Ill.
219521	LVKQ	St. s.	MINOOKA	3,545	2,179	324.0	46.0	27.8	Frt.	40	1,600	1919	Mobile, Ala.	Mobile, Ala.
135033		St. s.	[6] Minot I. Wilcox	111	55	90.8	30.2	10.1	Tow.	8	425	1887	Tottenville, N. Y.	Toledo, Ohio.
207820		St. s.	MIRAFLORES	206	20	118.6	23.0	12.5	Tow.	11	750	1909	Wilmington, Del.	Galveston, Tex.
203955		St. s.	Miranda	95	48	78.0	20.5	6.6	Oys.	6	125	1907	Kennebunk, Me.	Providence, R. I.
203183	KVLQ	St. s.	[7] Miramar	181	99	103.0	24.3	9.4	Pas.	5		1906	Noank, Conn.	New York, N. Y.
219527	LVKW	St. s.	MISKIANZA	7,011	4,358	425.8	57.0	31.2	Tnk.	44	2,800	1919	Oakland, Cal.	San Francisco, Cal.
215103		St. s.	Miss Erie	16	13	50.4	13.1	3.6	Pas.	4	40	1917	Erie, Pa.	Erie, Pa.
211556		St. s.	MISSISSIPPI	98	52	71.0	20.0	12.5	Tow.	9		1916	Cleveland, Ohio	Duluth, Minn.
200861		St. s.	MISSOURI	2,434	1,484	225.0	40.1	24.5	Pas.	25	1,250	1904	Chicago, Ill.	Do.
211335		*St. p.	Missouri	64	64	116.5	19.9	3.4	Tow.	9	100	1913	Clarington, Ohio	St. Louis, Mo.
213598		St. s.	MISSOURI	98	52	71.0	20.0	12.5	Tow.	8	750	1915	Cleveland, Ohio	Duluth, Minn.
221932		*St. p.	MISSOURI	1,411	1,158	230.0	58.0	8.0	Tow.	30	2,000	1921	Stillwater, Minn.	St. Louis, Mo.
209921		St. s.	Mist	34	23	55.0	17.5	6.0	Fsh.	3	140	1912	Erie, Pa.	Cleveland, Ohio.
222226		St. p.	Mistletoe	362	147	152.6	26.7	9.1	Frt.	12	370	1872	Chester, Pa.	New York, N. Y.
219120	LVFC	St. s.	MITCHELL	5,510	3,387	400.7	54.2	30.4	Frt.	46	3,000	1919	Harriman, Pa.	Philadelphia, Pa.
202502		St. s.	Mizpah	16	11	46.5	13.5	4.1	Tow.	2	75	1905	Olympia, Wash.	Tacoma, Wash.
221490		St. s.	MOBILE	1,537	1,436	280.1	49.1	10.0	Frt.	14	800	1921	St. Louis, Mo.	New Orleans, La.
220436	MBFP	St. s.	MOBILE CITY	6,157	3,801	395.5	55.0	31.4	Frt.	44	2,800	1920	Chickasaw, Ala.	New York, N. Y.
92955	KPFQ	St. p.	MOBJACK	610	352	180.2	28.7	10.1	Pas.	28	600	1899	Newburgh, N. Y.	Perth Amboy, N. J.
92854		*St. p.	Mocking Bird	82	29	73.5	16.9	4.4	Pas.	2		1898	Tacoma, Wash.	Tacoma, Wash.
91263		*St. p.	Modoc	929	779	204.0	42.3	8.0	Pas.	40	560	1880	Oakland, Cal.	San Francisco, Cal.
214030		St. s.	Modoc	119	69	79.2	21.0	8.1	Msc.	5	250	1916	Bellingham, Wash.	Seattle, Wash.
220919	MCFQ	St. s.	†Moffit	6,144	3,696	420.0	54.0	35.0	Tnk.	44	2,800	1920	Jacksonville, Fla.	Jacksonville, Fla.
91954		St. s.	[8] Mohawk	137	109	95.6	17.8	8.9	Cnl.	4	85	1887	Lockport, N. Y.	New York, N. Y.
92108		St. s.	[9] Mohawk	535	377	164.5	31.8	11.7	Frt.	13	560	1890	Fort Howard, Wis.	Boston, Mass.
92698	KMQC	St. s.	MOHAWK	2,783	2,150	265.0	43.0	16.8	Frt.	22	1,800	1898	Chester, Pa.	New London, Conn.
93117		St. s.	Mohawk	18	6	53.0	14.3	5.0	Tow.	2	80	1901	San Francisco, Cal.	San Francisco, Cal.
205729	KWRL	St. s.	MOHAWK	4,623	3,475	367.0	48.3	20.4	Pas.	49	5,000	1903	Philadelphia, Pa.	New York, N. Y.
92705	KMRC	St. s.	MOHEGAN	2,783	2,150	265.0	43.0	16.8	Frt.	22	1,800	1896	Chester, Pa.	New London, Conn.
121013		St. p.	[10] Mohican	279	279	94.0	26.2	10.0	Fer.	5	300	1896	Chelsea, Mass.	Do.
201311	KTHN	St. s.	MOHICAN	2,255	1,770	237.9	40.1	19.5	Frt.	24	1,100	1904	Philadelphia, Pa.	New York, N. Y.
208307		St. s.	Mohican	12	8	42.0	9.2	4.9	Frt.	3	80	1899	New York, N. Y.	Do.
219770	LWBV	St. s.	MOHINKIS	6,049	3,758	402.5	53.0	32.0	Frt.	44	2,800	1920	Bay Point, Cal.	San Francisco, Cal.
216707	LMPT	St. s.	Mojave	2,515	1,500	266.6	46.3	24.0	Frt.	46	1,600	1918	Tacoma, Wash.	Seattle, Wash.
212513	LDNV	St. s.	[11] MOLDEGAARD	2,852	1,788	321.1	45.2	20.6	Frt.	33	1,900	1906	Bergen, Norway	New York, N. Y.
217837	LQPC	St. s.	MOLINE	2,967	1,760	300.0	44.1	22.9	Frt.	39	1,650	1919	Wilmington, Del.	Wilmington, Del.
203681	KVRL	St. s.	MOMUS	3,545	2,179	410.0	53.2	25.6	Pas.	130	5,000	1906	Philadelphia, Pa.	New York, N. Y.
217621	LQBN	St. s.	MONANA	6,413	3,893	324.0	46.2	25.0	Frt.	37	1,500	1918	Newark, N. J.	Newark, N. J.
92855		*St. p.	Monarch	463	262	149.6	30.3	5.0	Frt.	19	280	1893	Ballard, Wash.	St. Michael, Alaska.
111213		St. s.	[12] Monarch	19	13	47.3	10.2	4.8	Frt.	2		1891	Peoria, Ill.	Memphis, Tenn.
212133		*St. p.	Monarch	183	183	163.0	37.8	4.8	Drg.	17	180	1914	Dravosburg, Pa.	Pittsburgh, Pa.
218508	LRWV	St. s.	MONASSES	5,983	3,695	402.6	53.0	32.0	Ref.	40	2,960	1919	Oakland, Cal.	San Francisco, Cal.
217112		*St. p.	MONATOR	144	143	108.9	24.6	4.2	Tow.	4	100	1918	Waverly, Mo.	Evansville, Ind.
135727		St. s.	[13] *Mongah*	112	56	92.0	20.0	9.6	Pas.	12		1883	Camden, N. J.	New Orleans, La.
200193	KSTH	St. s.	MONOOLIA	13,638	8,750	600.0	65.3	23.1	Pas.	132	12,000	1903	.....do.....	New York, N. Y.
93395	KSMW	St. s.	Monhegan	387	212	128.0	26.7	11.2	Frt.	16		1903	Rockland, Me.	Providence, R. I.
16128		St. s.	Monitor	45	25	67.3	16.2	8.8	Tow.	4		1862	Chicago, Ill.	Ogdensburg, N. Y.
81754		*St. p.	[14] Monitor	221	140	150.0	28.0	4.4	Tow.	16	600	1901	Brownsville, Pa.	Pittsburgh, Pa.
90136		St. s.	[15] *Monitor*	98	49	81.5	19.5	8.6	Tow.	6	250	1891	Camden, N. J.	New York, N. Y.
141266		St. s.	[16] Monitor	94	52	92.7	22.6	8.0	Tow.	6	200	1893	Port Angeles, Wash.	Seattle, Wash.

[1] Formerly st. p. Jane Moseley.
[2] Formerly st. s. Mary.
[3] Formerly British st. s. Minnekahda.
[4] Formerly st. s. Harlem.
[5] Formerly st. s. Minnehaha.
[6] Formerly st. s. E. Helpershausen.
† Concrete.

[7] Formerly (a st. s. Gosnold. (b W. S. Q. M. D. Gosnold.
[8] Formerly st. s. Mahar and Burns.
[9] Formerly st. s. Maggie Duncan.
[10] Formerly st. p. Fairhaven.
[11] Formerly (a Norweglan st. s. Moldegaard. (b British st. s. Moldegaard.

[12] Formerly st. s. R. G. Schmoldt.
[13] Formerly st. s. Elmer E. Wood.
[14] Formerly *st. p. W. H. Flint.
[15] Formerly st. s. (a H. M. C. Smith. (b Jack Scully.
[16] Formerly st. s. Lydia Thompson.

MERCHANT STEAM VESSELS OF THE UNITED STATES—Continued.

Official No.	Signal letters.	Rig.	Name of vessel.	Gross tonnage.	Net tonnage.	Length.	Breadth.	Depth.	Service.	Crew.	Indicated horsepower.	When built.	Where built.	Home port (where permanent document issues).
						Feet.	*Feet.*	*Feet.*						
208895	.....	St. p.	Monitor	413	260	147.6	26.0	9.0	Pas.	13	500	1901	Boston, Mass.	Boston, Mass.
92022	KFQR	St. s.	*Monmouth*	1,440	931	260.5	35.1	14.0	Pas.	36	2,500	1888	Philadelphia, Pa.	New York, N. Y.
217318	LPCR	St. s.	MONMOUTH +⊙	4,756	2,963	377.0	52.0	26.8	Frt.	61	2,500	1918	Shooters Island, N. Y.	Perth Amboy, N. J.
217052	LNQT	St. s.	Mono ⊙	3,131	1,857	273.3	45.4	24.2	Frt.	43	1,400	1918	Wilmington, Cal.	Los Angeles, Cal.
219336	LVBN	St. s.	MONOMAC +⊙	3,283	1,996	324.0	46.2	25.0	Frt.	37	1,500	1919	Newark, N. J.	Newark, N. J.
205211	.....	St. s.	Monomack	63	26	68.5	18.4	7.8	Tow.	4	200	1908	East Boston, Mass.	Gloucester, Mass.
219388	LVCJ	St. s.	MONROE +⊙	5,628	3,477	400.5	54.2	30.4	Frt.	53	3,650	1919	Newburgh, N. Y.	New York, N. Y.
219561	.....	St. s.	MONROE	294	164	146.3	20.2	10.9	Frt.	3	400	1920	Long Island City, N. Y.	Do.
93382	.....	St. s.	MONROE C. SMITH	4,281	3,016	380.0	50.0	28.0	Pas.	21	1,500	1903	Lorain, Ohio	Oswego, N. Y.
219230	LTQS	St. s.	MONTAGUE +⊙	6,076	3,729	401.4	53.2	31.9	Frt.	46	2,800	1919	Vancouver, Wash.	Portland, Oreg.
219080	LTHQ	St. s.	[1] MONTANA +⊙	7,771	4,829	419.5	56.5	30.2	Frt.	52	3,610	1919	Camden, N. J.	New York, N. Y.
20637	.....	St. s.	[2] MONTAUK	641	436	193.0	30.1	11.2	Frt.	29	1,000	1902	Baltimore, Md.	Do.
90775	.....	St. s.	Montauk	92	73	98.2	17.6	6.7	Cnl.	4	.....	1875	Lockport, Ill.	Chicago, Ill.
92259	.....	St. p.	MONTAUK	1,087	838	196.0	37.4	14.1	Fer.	8	540	1890	Newburgh, N. Y.	New York, N. Y.
92645	.....	St. s.	Montauk	121	51	96.6	22.0	10.0	Tow.	6	400	1895	Wilmington, Del.	Do.
92294	.....	St. p.	MONTAUK	418	241	175.0	31.0	10.2	Pas.	15	1,000	1891	.....do.....	Milwaukee, Wis.
218808	LSPJ	St. s.	[3] MONTAUK +⊙	7,771	4,829	419.5	56.5	30.2	Frt.	52	3,400	1919	Camden, N. J.	New York, N. Y.
91903	.....	St. p.	MONTCLAIR	1,095	901	218.5	35.4	13.8	Fer.	7	600	1886	Newburgh, N. Y.	Do.
93378	KSMB	St. s.	MONTCLAIR	130	88	80.0	21.6	11.4	Tow.	6	250	1903	Camden, N. J.	Do.
216607	LMFP	St. s.	MONTCLAIR +⊙	4,773	2,907	377.0	52.0	26.8	Frt.	85	2,500	1918	Shooters Island, N. Y.	Do.
221100	MCNH	St. s.	MONTEBELLO +⊙	8,272	5,107	440.4	58.2	32.8	Tnk.	44	3,300	1921	Los Angeles, Cal.	Los Angeles, Cal.
93132	KQVM	St. s.	MONTEREY +⊙	4,729	2,877	341.0	47.7	16.9	Pas.	91	5,000	1901	Philadelphia, Pa.	New York, N. Y.
219952	LWKJ	St. s.	MONTFAUCON +⊙	2,309	1,440	251.0	43.6	22.2	Frt.	42	1,200	1920	Wyandotte, Mich.	Detroit, Mich.
218208	LRKG	St. s.	MONTGOMERY +⊙	3,283	2,001	325.0	46.2	25.0	Frt.	36	1,500	1919	Newark, N. J.	Newark, N. J.
219559	.....	St. s.	MONTGOMERY	294	164	146.3	20.2	10.9	Frt.	3	400	1920	Long Island City, N. Y.	New York, N. Y.
220333	.....	St. s.	MONTGOMERY	267	181	140.0	24.0	8.0	Tow.	15	800	1920	Jeffersonville, Ind.	New Orleans, La.
220795	MBTV	St. s.	MONTGOMERY CITY +⊙	5,686	3,450	424.2	56.2	26.5	Frt.	57	3,500	1921	Chickasaw, Ala.	New York, N. Y.
203142	.....	St. s.	Montlcello	196	133	125.5	21.0	6.3	Pas.	5	.....	1908	Tacoma, Wash.	Seattle, Wash.
215544	LHSQ	St. s.	[4] MONTICELLO +⊙	7,533	4,698	468.5	58.5	32.2	Frt.	59	2,400	1911	Bremen, Germany	San Francisco, Cal.
208367	LBTC	St. s.	MONTOSO	3,109	1,920	335.0	45.8	22.7	Frt.	34	1,500	1911	Newport News, Va.	New York, N. Y.
215545	LHSR	St. s.	[5] MONTPELIER +⊙	4,711	2,813	460.0	57.9	26.7	Frt.	68	3,800	1912	Rostock, Germany	San Francisco, Cal.
216747	LMKN	St. s.	MONTROLITE ⊙	6,834	5,254	419.6	57.2	30.0	Tnk.	18	2,500	1918	Seattle, Wash.	Seattle, Wash.
106259	.....	St. s.	[6] Montrose	352	316	97.2	29.4	8.2	Tow.	7	175	1884	Communipaw, N. J.	New York, N. Y.
202004	.....	St. s.	MOON	97	81	79.2	16.2	4.4	Pas.	3	60	1905	Buffalo, N. Y.	Erie, Pa.
218257	LRND	St. s.	Moosabee +	2,573	1,507	266.6	46.2	23.9	Frt.	43	1,400	1919	Vancouver, Wash.	Portland, Oreg.
221481	.....	St. s.	Moose	19	14	50.0	10.0	3.0	Frt.	1	60	1920	Winona, Minn.	St. Paul, Minn.
219049	LTGC	St. s.	MOOSEHAUSIC +⊙	3,283	1,996	324.0	46.2	25.0	Frt.	37	1,500	1919	Newark, N. J.	Newark, N. J.
219143	LTKR	St. s.	MOOSITAUKA ⊙	429	91	141.5	27.7	14.8	Tow.	20	850	1919	Green Bay, Wis.	Milwaukee, Wis.
217188	LNQT	St. s.	Moraine +	2,537	1,501	266.9	46.1	24.2	Frt.	47	1,400	1918	Aberdeen, Wash.	Seattle, Wash.
208756	LBWN	St. s.	MORAN	120	77	87.3	18.0	11.4	Frt.	11	325	1911	Seattle, Wash.	Do.
219519	LVKN	St. s.	MORAVIA BRIDGE +⊙	3,283	1,996	324.0	46.2	25.0	Frt.	37	1,500	1919	Newark, N. J.	Newark, N. J.
220596	.....	St. p.	Morena	381	232	156.0	58.0	11.8	Pas.	7	500	1920	Wilmington, Cal.	San Diego, Cal.
92517	.....	St. y.	Morgan	40	25	64.6	12.4	6.1	Yct.	3	.....	1891	Rome, N. Y.	Marquette, Mich.
93120	.....	St. p.	Morning Star	495	495	250.0	33.0	6.0	Pas.	38	740	1901	Jeffersonville, Ind.	Cincinnati, Ohio.
116942	KPQV	St. s.	[7] Morning Star	263	112	32.6	30.0	10.8	Pas.	6	570	1909	Essex, Mass.	Seattle, Wash.
217280	LNWS	St. s.	† Morganza +	2,469	1,472	267.3	46.0	22.3	Frt.	16	1,350	1918	Mobile, Ala.	Mobile, Ala.
216703	LMJC	St. s.	Moritz	3,019	1,752	272.9	46.1	24.1	Frt.	41	1,400	1918	Portland, Oreg.	New York, N. Y.
202809	.....	St. s.	MORRISTOWN	181	123	93.7	24.0	11.1	Tow.	7	810	1906	Port Richmond, N. Y.	Do.
216777	LMNR	St. s.	MORRISTOWN +⊙	4,746	2,963	377.0	52.0	26.8	Frt.	50	2,600	1918	Shooters Island, N. Y.	Do.
93055	KQFG	St. s.	MORRO CASTLE +⊙	6,004	3,732	400.0	50.2	18.1	Pas.	124	9,000	1900	Philadelphia, Pa.	Do.
220594	MBKQ	St. s.	MOSELLA +⊙	6,034	4,425	402.6	53.0	32.2	Frt.	14	2,800	1920	Oakland, Cal.	San Francisco, Cal.
93321	.....	St. s.	MOSES TAYLOR	4,772	3,101	416.0	50.0	28.0	Frt.	21	1,450	1902	Lorain, Ohio	Cleveland, Ohio.
218916	LSVQ	St. s.	MOSHICO +⊙	3,658	2,256	321.0	46.2	25.0	Frt.	38	1,600	1919	Mobile, Ala.	Mobile, Ala.
217565	LPTQ	St. s.	Moss Point +	2,551	1,528	267.3	46.0	23.6	Frt.	40	1,400	1919	Moss Point, Miss.	Gulfport, Miss.
221132	MCPJ	St. s.	MOUNT CARROLL ⊙	7,469	4,434	440.3	57.2	27.0	Frt.	51	4,200	1921	Chester, Pa.	New York, N. Y.
220422	MBFH	St. s.	[8] MOUNT CLAY +⊙	8,170	4,706	488.3	55.7	22.2	Pas.	200	8,000	1904	Stettin, Germany	Do.
221226	MCSD	St. s.	MOUNT CLINTON ⊙	7,509	4,501	440.3	57.2	27.0	Pas.	43	4,600	1921	Chester, Pa.	Do.
218391	LRSP	St. s.	MOUNT EVANS +⊙	6,267	3,903	410.0	54.2	27.6	Frt.	41	2,500	1919	Portland, Oreg.	Portland, Oreg.
92004	.....	St. p.	Mount Hope ⊙	880	440	193.1	58.8	11.5	Pas.	20	1,200	1885	Chelsea, Mass.	Providence, R. I.
93018	.....	St. s.	Mount Morris	400	272	137.0	28.8	8.5	Frt.	7	500	1899	Athens, N. Y.	New York, N. Y.
215836	LJHW	St. s.	[9] MOUNT SHASTA +	4,729	2,919	376.0	52.0	25.5	Frt.	32	2,400	1917	Oakland, Cal.	San Francisco, Cal.
215449	LHQJ	St. s.	[10] MOUNT VERNON ⊙	18,372	7,564	685.2	72.2	40.4	Pas.	210	45,000	1909	Stettin, Germany	Do.
217594	LPWB	St. s.	MT. VERNON BRIDGE +⊙	3,545	2,179	324.0	46.2	25.0	Frt.	37	1,500	1918	Newark, N. J.	Newark, N. J.
201045	.....	*St. p.	Mountain Gem	469	282	150.0	26.6	5.0	Pas.	18	600	1901	Lewiston, Idaho	Port Townsend, Wash.
91b4b	.....	St. s.	Mountaineer	57	28	64.2	18.8	6.5	Tow.	5	350	1883	Chinook, Wash.	Seattle, Wash.
139954	.....	St. s.	[11] Mueller +	567	383	160.0	32.0	12.0	Frt.	12	500	1887	Manitowoc, Wis.	Chicago, Ill.
213571	LFNP	St. s.	Mukilteo	1,230	690	204.7	41.8	14.8	Frt.	25	850	1915	Raymond, Wash.	San Francisco, Cal.
206107	.....	St. s.	Mullinix Bros.	91	83	81.8	24.5	5.9	Drg.	3	52	1909	Toledo, Ohio.	Toledo, Ohio.
218260	LRNH	St. s.	MULPUA +⊙	6,139	4,604	402.6	53.0	32.0	Frt.	41	2,800	1919	Oakland, Cal.	San Francisco, Cal.
210854	LCSD	St. s.	Multnomah	969	583	205.5	40.5	13.8	Pas.	31	800	1912	Sauvies Island, Oreg.	Do.

[1] Formerly st. s. Defender.
[2] Formerly st. s. Willamette.
[3] Formerly st. s. Champion.
[4] Formerly German st. s. O. J. D. Ahlers.
[5] Formerly German st. s. Bochum.
[6] Formerly st. s. Annie Laurie.
[7] Formerly st. s. {(a) Shoe City. (b) Sunbeam.
[8] Formerly {(a) German st. s. Prinz Eitel Friedrich. (b) German st. s De Kalb.
[9] Formerly st. s. Sagaland.
[10] Formerly German st. s Kronprinzessin Cecilie.
[11] Formerly st. s. Edwin S. Tice.
† Composite.

MERCHANT STEAM VESSELS OF THE UNITED STATES—Continued.

Official No.	Signal letters.	Rig.	Name of vessel.	Gross tonnage.	Net tonnage.	Length.	Breadth.	Depth.	Service.	Crew.	Indicated horsepower.	When built.	Where built.	Home port (where permanent document issues).
						Feet.	*Feet.*	*Feet.*						
215853	LJKV	St. s.	MUNAIRES	4,620	2,866	370.0	53.1	27.0	Frt.	39	2,200	1917	Newport News, Va	New York, N. Y.
214074	LGBJ	St. s.	MUNALBRO	4,281	3,195	359.7	49.2	26.9	Frt.	31	1,700	1916	do	Do.
213814	LFRH	St. s.	MUNAMAR	3,442	2,156	353.0	47.5	24.9	Pas.	65	3,500	1915	Sparrows Point, Md	Do.
221839	MDHW	St. s.	MUNARGO	6,484	3,970	413.8	37.8	22.3	Pas.	126	5,800	1921	Camden, N. J	Do.
93322		St. s.	MUNCY	3,863	2,946	350.0	46.0	30.0	Frt.	27	1,700	1902	Wyandotte, Mich	Buffalo, N. Y.
212790	LDWP	St. s	[1] MUNDALE	3,285	2,071	358.0	44.9	24.3	Frt.	34	2,000	1906	Port Glasgow, Scotland	New York, N. Y.
214916	LGVM	St. s.	MUNDELTA	4,746	2,955	370.0	53.2	27.0	Frt.	33	2,240	1917	Newport News, Va	Do.
215748	LJFG	St. s.	MUNINDIES	4,576	2,815	370.0	53.1	27.0	Frt.	40	2,200	1917	do	Do.
121218		St. s.	[2] MUNISING	3,838	2,970	380.0	50.0	28.0	Frt.	21	1,450	1902	Lorain, Ohio	Cleveland, Ohio.
217829	LQNT	St. s.	[3] MUNISLA	2,220	1,330	289.0	44.1	19.2	Frt.	36	1,400	1919	Portland, Oreg	New York, N. Y.
92197		St. s.	Munnalawket	204	102	117.0	22.4	8.5	Pas.	8	300	1890	New London, Conn	New London, Conn.
214042	LFWR	St. s.	MUNPLACE	2,949	1,856	327.2	46.2	22.9	Frt.	36	2,100	1916	Sparrows Point, Md	New York, N. Y.
218367	LRSB	St. s.	Munra	2,531	1,496	266.8	46.1	23.8	Frt.	44	1,385	1919	Astoria, Oreg	Astoria, Oreg.
214167	LGJT	St. s.	MUNRIO	3,378	2,106	333.6	48.2	25.1	Frt.	35	1,700	1916	Sparrows Point, Md	New York, N. Y.
214087	LGBN	St. s.	MUNSOMO	2,948	1,855	327.2	46.2	22.9	Frt.	32	2,100	1916	do	Do.
212924	LFDM	St. s.	[4] MUNWOOD	3,039	2,296	345.0	48.0	24.2	Frt.	38	2,500	1914	Greenock, Scotland	Do.
130500	KHMV	St. s.	[5] MUSKEGON	311	155	125.0	25.0	14.7	Tow.	13	650	1890	Camden, N. J	Boston, Mass.
220740	MBSC	St. s.	MUSSA	6,085	4,386	402.6	53.0	32.2	Frt.	44	2,800	1920	Oakland, Cal	San Francisco, Cal.
216220	LKPH	St. s.	MUSSAMUS	4,708	2,850	377.0	52.0	26.8	Frt.	50	2,500	1918	Shooters Island, N. Y	New York, N. Y.
91813		St. p.	Mustang	846	618	107.6	35.3	13.1	Fer.	7	450	1885	Newburgh, N. Y	Do.
213636	LFPG	St. s.	MUSSELMAN	3,368	2,102	326.2	47.1	23.9	Frt.	25	1,200	1897	South Shields, England	Do.
217199	LNRK	St. s.	Musketo	3,044	1,742	274.0	46.0	24.2	Frt.	47	1,400	1918	Columbia City, Oreg	Portland, Oreg.
212984	LFGS	St. s.	[7] MUSKOGEE	7,034	4,135	450.9	57.9	31.2	Tnk.	36	2,600	1913	Danzig, Germany	New York, N. Y.
92224		St. s.	Mutual	84	57	78.2	20.0	9.5	Tow.	6		1890	Athens, N. Y	Do.
93087		St. s.	Mutual	32	16	61.0	13.7	6.0	Tow.	8		1900	Pocomoke City, Md	Philadelphia, Pa.
200109		St. s.	Myers Boys	27	18	59.3	14.1	6.9	Fsh.	3	50	1903	Buffalo, N. Y	Cleveland, Ohio.
92656	KMHG	St. p.	Myles Standish	700	339	197.8	33.6	10.9	Pas.	19	1,350	1895	Chelsea, Mass	Boston, Mass.
92464		St. s.	Myopia	16	10	54.7	11.1	4.2	Frt.	3		1889	Boston, Mass	Portsmouth, N. H.
200144		St. s.	Myra	33	26	50.3	14.0	8.0	Pas.	2	75	1933	Port Jefferson, N. Y	New York, N. Y.
204352		St. s.	MYRON L. HYMAN	404	229	136.6	33.0	9.0	Frt.	6		1907	Buffalo, N. Y	Buffalo, N. Y.
93024		St. s.	Myrtle	46	31	52.4	12.7	5.8	Fsh.	5	120	1900	Ludington, Mich	Grand Haven, Mich.
204535		St. s.	Myrtle	37	25	62.0	14.0	4.6	Tow.	2	90	1907	South Bend, Wash	Astoria, Oreg.
205908		St. s.	Myrtle	68	31	72.7	19.0	7.7	Frt.	4	80	1908	Prosper, Oreg	Do.
213681		St. s.	Myrtle	10	9	31.0	9.3	4.1	Fsh.	4	8	1915	Milwaukee, Wis	Milwaukee, Wis.
222091		St. p.	Myrtle	36	34	60.0	14.2	2.7	Frt.	2	20	1922	Prosper, Oreg	Marshfield, Oreg.
91823		St. s.	Mystery	55	37	72.4	20.5	6.1	Tow.	4	130	1886	Tottenville, N. Y	New York, N. Y.
90313		St. s.	Mystic	63	31	76.5	18.0	8.8	Tow.	6		1871	Sandusky, Ohio	Duluth, Minn.
92301		St. s.	Mystic	27	13	47.8	15.0	6.5	Tow.	4		1891	Eagle Harbor, Wash	Port Townsend, Wash.
203888		St. s.	Mystic	21	14	54.1	15.0	4.0	Tow.	4	100	1907	Astoria, Oreg	Astoria, Oreg.
217725	LQHJ	St. s.	MYSTIC	6,044	3,654	400.7	54.2	30.1	Frt.	39	2,500	1919	Chester, Pa	New York, N. Y.
			N.											
130226		St. s.	N. Boutin	46	23	68.0	18.0	8.6	Tow.	9		1882	Buffalo, N. Y	Milwaukee, Wis.
130207		St. s.	N. Hayden	133	66	87.8	26.0	8.5	Frt.	2	52	1881	Boston, Mass	Boston, Mass.
77224		St. s.	[8] N. John Barrett	119	80	84.3	21.8	10.6	Tow.	7	415	1896	Noank, Conn	New York, N. Y.
18287		St. s.	N. B. Starbuck	72	49	72.4	18.0	9.3	Tow.	6		1865	New Baltimore, N. Y	Do.
205250		St. s.	[9] N. F. LEOPOLD	6,929	5,245	532.0	56.0	27.3	Frt.	20	1,800	1908	Bay City, Mich	Chicago, Ill.
95603		St. s.	[10] N. J. Nessen	440	368	148.6	37.0	11.5	Frt.	15	312	1880	Lorain, Ohio	Grand Haven, Mich.
80436		St. s.	[11] N. L. Stokes	49	33	69.0	17.4	7.2	Tow.	5	200	1873	Philadelphia, Pa	New York, N. Y.
130025		St. s.	*N. M. Jones*	34	17	83.0	17.0	6.7	Tow.	5		1871	Pittsburgh, Pa	New Orleans, La.
130884		[6]St. p.	N. R. Lang	528	381	152.0	30.7	6.2	Pas.	13		1900	Portland, Oreg	Portland, Oreg.
141064		St. s.	[12] N. S. Hoskins	24	12	68.4	14.2	6.0	Pas.	7		1890	New Orleans, La	New Orleans, La.
220989	MCJD	St. s.	NAAMHOK	5,976	3,700	400.7	54.2	30.2	Frt.	45	3,000	1921	Harriman, Pa	Philadelphia, Pa.
220915	MCGL	St. s.	NACATA	5,976	3,700	400.7	54.2	30.2	Frt.	45	3,000	1920	do	Do.
216401	LKTN	St. s.	Nacogdoches	2,628	1,542	265.6	40.5	24.5	Frt.	55	1,400	1918	Houston, Tex	Houston, Tex.
205609	LHKM	St. s.	[13] Naconca	238	162	119.4	29.0	10.0	Tow.	11	500	1908	West New Brighton, N. Y	New York, N. Y.
130249	JWVM	St. s.	*Nacoochee*	2,680	1,905	280.0	40.7	15.8	Frt.	45	2,400	1882	Chester, Pa	Savannah, Ga.
120720		St. s.	[14] Nagaho	951	743	194.0	35.5	13.9	Frt.	13	400	1888	Mount Clemens, Mich	Buffalo, N. Y.
130416		St. s.	Nahanada	91	45	89.0	20.6	7.5	Tow.	10		1888	Bath, Me	Providence, R. I.
130793		St. s.	Nahant	149	112	96.0	21.1	6.5	Pas.	6		1898	Portland, Oreg	Astoria, Oreg.
209802		[6]St. p.	Nahlin	107	67	85.5	14.0	4.0	Frt.	8	75	1912	Wrangell, Alaska	Wrangell, Alaska.
206657		St. s.	Naida	20	14	38.5	12.3	3.3	Pas.	1	16	1909	Drummond, Mich	Marquette, Mich.
217066	LNHP	St. s.	NAIWA	6,240	4,704	409.6	54.4	27.4	Frt.	66	2,500	1918	Baltimore, Md	Baltimore, Md.
131008		St. s.	Naknek	36	14	66.0	16.0	6.3	Tow.	3	150	1903	Alameda, Cal	San Francisco, Cal.
220992	MCJG	St. s.	NAMASKET	6,062	3,772	402.5	53.0	32.0	Frt.	44	2,800	1920	Baypoint, Cal	Do.

[1] Formerly British st. s. Luristan.
[2] Formerly st. s. F. M. Osborne.
[3] Formerly st. s. Glorieta.
[4] Formerly British st. s. Munwood.
[5] Formerly st. s. N. & W. I.
[6] Formerly {a British st. s. Afonwen. b Greek st. s. Leonidas Cambina. c Danish st. s. Gotland.}
[7] Formerly German st. s. Triton.
[8] Formerly st. s. John A. Bouker.
[9] Formerly st. s. W. R. Woodford.
[10] Formerly st. s. H. Luella Worthington.
[11] Formerly st. s. {a William N. Beach. b Joseph N. Reichert.}
[12] Formerly st. s. Louisiana.
[13] Formerly st. s. The Lowell.
[14] Formerly st. s. F. R. Buell.

MERCHANT STEAM VESSELS OF THE UNITED STATES—Continued.

Official No.	Signal letters.	Rig.	Name of vessel.	Gross tonnage.	Net tonnage.	Length.	Breadth.	Depth.	Service.	Crew.	Indicated horsepower.	When built.	Where built.	Home port (where permanent document issues).
						Feet.	*Feet.*	*Feet.*						
218715	LSJD	St. s.	NAMEAUG	6,338	3,894	409.6	54.4	27.4	Frt.	42	2,500	1919	Groton, Conn.	New London, Conn.
216873	LMTB	St. s.	Namecki	2,525	1,772	263.8	45.8	24.4	Frt.	36	1,400	1918	Tampa, Fla.	Jacksonville, Fla.
202816		*St. p.	Nan Elizabeth	177	133	124.0	31.0	4.6	Frt.	8	240	1906	Lumber City, Ga.	Georgetown, S. C.
211442	LDCH	St. s.	[1] NANKING	8,262	5,099	423.8	54.9	17.4	Pas.	196	7,000	1913	Camden, N. J.	San Francisco, Cal.
215316	LHMJ	St. s.	[2] NANSEMOND	13,332	8,526	559.2	62.2	30.0	Frt.	130	6,200	1896	Belfast, Ireland	New York, N. Y.
217209	LNSD	St. s.	NANTAHALA	5,714	4,045	410.5	54.0	27.0	Frt.	90	2,500	1918	San Francisco, Cal.	San Francisco, Cal.
130966	KRPN	St. p.	Nantasket	739	436	188.9	34.0	10.7	Pas.	23	1,400	1902	Chelsea, Mass.	Boston, Mass.
216977	LNBW	St. s.	NANTASKET	5,268	3,268	389.7	54.8	30.4	Frt.	42	2,000	1918	Quincy, Mass.	Do.
130815	KPBJ	St. s.	NANTUCKET	2,599	1,767	274.0	42.0	16.2	Pas.	40	3,152	1899	Wilmington, Del.	Baltimore, Md.
200930	KTDB	St. s.	NANUET	217	148	102.2	24.4	12.3	Tow.	12	900	1904	Port Richmond, N. Y.	New York, N. Y.
130675		St. s.	Naos	16	8	45.1	13.6	5.8	Fsh.	4	140	1894	Boston, Mass.	Newport, R. I.
207420		St. s.	NAPA VALLEY	1,490	814	231.2	48.7	15.3	Pas.	34	2,600	1910	San Francisco, Cal.	San Francisco, Cal.
130562		*St. p.	Napa City	178	162	106.0	26.8	6.0	Frt.	4	120	1891	Benicia, Cal.	Do.
204943	KTPS	St. y.	NARADA	505	259	201.3	27.2	13.4	Yct.	35	700	1889	Leith, Scotland	Baltimore, Md.
220890	MCDR	St. s.	NARBO	6,085	4,390	402.6	53.0	32.2	Frt.	44	2,800	1920	Oakland, Cal.	San Francisco, Cal
220954	MCGT	St. s.	NARCISSUS	6,085	4,390	402.6	53.0	32.2	Frt.	40	2,800	1920	....do....	Do.
18772		St. s.	Narragansett	125	85	98.3	20.6	9.8	Tow.	15	.....	1873	Brooklyn, N. Y.	Baltimore, Md
130872		St. s.	Narragansett	37	25	51.9	14.6	5.8	Oys.	4	75	1900	New Haven, Conn.	Providence, R. I.
210653	LCQF	St. s.	Narragansett	164	95	87.1	25.7	12.2	Tow.	9	450	1912	East Boston, Mass.	Fall River, Mass.
221319	MCTN	St. s.	NASHABA	6,062	3,776	402.5	53.0	32.0	Frt.	40	2,800	1921	Baypoint, Cal.	San Francisco, Cal.
130104		St. s.	Nashotah	94	72	100.9	18.0	6.5	Cal.	7	.....	1877	Peoria, Ill.	Chicago, Ill.
150195		St. s.	[3] Nashotah	34	22	56.0	13.6	6.0	Frt.	4	50	1880	Baltimore, Md.	Norfolk, Va.
217034	LNGF	St. s.	Nashotah	2,594	1,511	267.5	46.4	23.9	Frt.	47	1,400	1918	Portland, Oreg.	Portland, Oreg.
207696		St. s.	NASHVILLE	47	32	61.0	16.0	8.0	Fsh.	6	55	1910	Lorain, Ohio	Chicago, Ill.
140650		St. s.	[4] Nassau	80	40	85.3	19.8	8.6	Tow.	9	.....	1883	Philadelphia, Pa.	New York, N. Y.
155325		St. s.	[5] Nassau	400	235	133.0	26.9	9.4	Pas.	11	1,000	1898	Noank, Conn.	Do.
204561		St. s.	NASSAU	862	586	182.3	45.0	16.6	Fer.	10	1,900	1907	Wilmington, Del.	Do.
150346		St. y.	[6] Natalie	19	13	64.0	9.2	4.9	Yct.	3	.....	1885	Bristol, R. I.	New London, Conn.
220773		St. s.	NATCHEZ	757	410	200.0	40.0	7.9	Tow.	1	1,800	1920	Charleston, W. Va.	New Orleans, La.
218125	LRGS	St. s.	Nathaniel P. Doane	96	45	87.4	20.2	10.4	Tow.	11	500	1919	East Boothbay, Me.	Boston, Mass.
130756		St. s.	National	78	38	81.2	22.0	6.4	Tow.	4	200	1897	Newburgh, N. Y.	New York, N. Y.
131014		*St. p.	National	206	151	149.0	27.0	4.0	Drg.	13	.....	1903	Parkersburg, W. Va.	Pittsburgh, Pa.
217927	LQTM	St. s.	NATIONAL BRIDGE	3,545	2,179	324.0	46.2	25.0	Frt.	41	1,500	1919	Newark, N. J.	Newark, N. J.
220819	MBVT	St. s.	NATIRAR	4,659	2,871	376.4	52.3	27.0	Frt.	47	2,500	1920	Wilmington, Del.	Wilmington, Del.
130173		St. s.	Nat Strong	176	126	130.8	19.5	10.3	Fsh.	23	.....	1880	Kennebunk, Me.	Port Arthur, Tex.
130398		St. s.	Nat Sutton	66	44	71.9	20.1	8.3	Tow.	7	275	1887	East Providence, R. I.	Providence, R. I.
127281	KNQL	St. s.	[7] NAUGATUCK	1,113	655	220.7	37.2	14.0	Pas.	16	1,000	1898	Chester, Pa.	New London, Conn.
219917	LWJC	St. s.	NAUGUS	6,037	4,446	402.6	53.0	32.2	Frt.	43	2,800	1920	Oakland, Cal.	San Francisco, Cal.
76789		St. s.	[8] Nautic	59	29	69.3	18.5	8.2	Tow.	4	140	1889	Perth Amboy, N. J.	New York, N. Y.
125026		St. s.	[9] Nautilus	43	21	60.9	15.7	7.7	Tow.	5	.....	1872	Philadelphia, Pa.	Do.
130845		St. s.	Nautilus	46	26	66.3	15.2	4.4	Tow.	5	.....	1899	Washington, N. C.	Washington, N. C.
161160		St. s.	[10] Nautilus	82	55	89.0	16.0	9.0	Fsh.	13	300	1900	Trenton, N. J.	Provincetown, Mass.
200597		St. s.	Nautilus	105	71	74.5	22.6	9.2	Frt.	4	.....	1903	Tomkins Cove, N. Y.	New York, N. Y.
92713	KMSB	St. y.	[11] Navajo	42	28	79.6	12.3	7.9	Yct.	5	150	1896	Nyack, N. Y.	Do.
206685		*St. p.	Navajo	975	714	219.8	42.0	8.9	Pas.	20	1,340	1909	Oakland, Cal.	San Francisco, Cal
214865	LQTK	St. y.	Navette	75	51	110.5	14.1	7.0	Yct.	10	600	1917	Bristol, R. I.	New York, N. Y.
217665	LQDT	St. s.	Nawitka	3,349	2,038	298.6	49.9	25.9	Frt.	41	1,450	1919	Orange, Tex.	Port Arthur, Tex.
211245		St. p.	Nayaug	60	37	60.4	31 1	4.1	Fer.	1	55	1913	New London, Conn.	Hartford, Conn.
107010	KLQN	St. y.	[12] NEAIRA	342	212	145.6	23.6	12.6	Yct.	11	850	1893	Wilmington, Del.	New York, N. Y.
215957	LJPS	St. s.	[13] NEBRASKAN	5,332	3,349	368.6	55.2	30.5	Frt.	37	2,600	1918	Camden, N. J.	Do.
210392	LCNH	St. s.	Necanicum	752	565	178.5	39.0	13.3	Frt.	18	450	1912	Fairhaven, Cal.	Marshfield, Oreg.
212161		St. s.	Neches	98	48	89.7	23.6	8.5	Tow.	7	500	1914	Pascagoula, Miss.	Houston, Tex.
130651	KLVP	St. s.	Neckan	66	38	112.7	13.9	8.1	Frt.	4	.....	1894	Bristol, R. I.	Chattanooga, Tenn.
211699		*St. p.	Ned	20	20	68.1	12.0	3.0	Tow.	5	75	1913	Nashville, Tenn.	Evansville, Ind.
217096	LNJS	St. s.	Neeolah	2,594	1,511	267.5	46.4	23.9	Frt.	42	1,400	1918	Portland, Oreg.	Portland, Oreg.
136976		St. s.	[14] NEGAUNEE	4,305	3,366	380.0	50.0	28.0	Frt.	26	1,450	1902	Lorain, Ohio	Cleveland, Ohio.
207603	LBNS	St. s.	Nehalem	685	447	173.0	39.0	13.6	Frt.	20	400	1910	Fairhaven, Cal.	San Francisco, Cal.
107322	KNFR	St. y.	[15] Neifred	36	24	75.3	13.8	5.5	Yct.	6	.....	1897	Brooklyn, N. Y.	Oswego, N. Y.
130024		St. s.	Nellie	36	18	68.0	16.0	6.6	Tow.	6	.....	1873	Philadelphia, Pa.	Providence, R. I.
130162		St. s.	*Nellie*	61	32	74.0	17.6	8.2	Tow.	7	.....	1879	Camden, N. J.	Pensacola, Fla.
130307		St. s.	*Nellie*	141	84	95.0	30.0	7.5	Frt.	6	70	1884	Wilmington, Del.	New York, N. Y.
130662		St. s.	Nellie	25	12	44 5	10.3	6.1	Pas.	2	.....	1894	Hartford, Conn.	Hartford, Conn.
130993		St. s.	Nellie	46	31	57.0	15.7	7.8	Tow.	3	.....	1902	Essex, Mass.	Boston, Mass.

[1] Formerly st. s. Congress.
[2] Formerly German st. s. Pennsylvania.
[3] Formerly st. s. Parole.
[4] Formerly st. s. (a Laura B. (b Endeavor.
[5] Formerly st. s. Old Glory.
[6] Formerly st. y. Polly.
[7] Formerly st. s. (a Cape Charles. (b Allan Joy.
[8] Formerly st. s. (a Jack Dykman. (b Thomas Tracy.
[9] Formerly st. s. (a Clara. (b Geo. S. Shultz.
[10] Formerly st. y. Kittewan.
[11] Formerly st. y. (a Mayita. (b Elfrida. (c Franeda. (d Nemahbin.
[12] Formerly st. y. Au Revoir.
[13] Formerly st. s. Fairmont.
[14] Formerly st. s. E. N. Saunders.
[15] Formerly st. y. Artemis.

MERCHANT **STEAM** VESSELS OF THE UNITED STATES—Continued.

Official No.	Signal letters.	Rig.	Name of vessel.	Gross tonnage.	Net tonnage.	Length.	Breadth.	Depth.	Service.	Crew.	Indicated horsepower.	When built.	Where built.	Home port (where permanent document issues).
						Feet.	*Feet.*	*Feet.*						
161025	.....	*St. p.	[1] Nellie	30	30	80.0	16.0	3.2	Tow.	4	.....	1891	Kingston, Tenn	Louisville, Ky.
201927	.....	St. s.	Nellie B	28	19	56.0	11.9	6.0	Tow.	6	50	1905	Oshkosh, Wis	Milwaukee, Wis.
207195	.....	*St. p.	Nellie Chadwick	23	23	65.0	17.5	2.3	Pas.	6	15	1910	New Harmony, Ind	Evansville, Ind.
18092	.....	St. s.	*Nellie Cotton*	37	20	63.9	14.6	7.6	Tow.	8	.....	1867	Buffalo, N. Y	Marquette, Mich.
207882	.....	St. s.	Nellie Follette	123	76	93.0	17.3	9.2	Frt.	5	150	1910	Tonawanda, N. Y	New York, N. Y.
130692	.....	St. s.	Nellie G	9	6	36.8	10.3	3.5	Pas.	2	.....	1895	Woolwich, Me	Bath, Me.
210736	.....	St. s.	Nellie V	8	7	28.2	9.2	3.8	Fsh.	2	12	1912	Manitowoc, Wis	Grand Haven, Mich.
200708	.....	*St. p.	Nellie Willett	98	98	102.0	27.5	3.5	Tow.	12	.....	1904	Leavenworth, Ind	Galveston, Tex.
18757	.....	St. s.	Nellie E. Rawson	109	66	95.3	18.9	7.7	Fsh.	17	.....	1873	Bath, Me	Reedville, Va.
210617	LCPS	St. s.	NELSON ⊙	4,746	2,797	370.0	52.1	27.0	Tnk.	41	2,100	1912	Quincy, Mass	New York, N. Y.
220053	LWNT	St. s.	NEMAHA + ⊙	6,501	4,016	395.3	55.1	31.4	Frt.	43	2,800	1920	Wilmington, N. C	Wilmington, N. C.
217531	LPSH	St. s.	Nemassa	2,551	1,528	267.3	46.0	23.6	Frt.	41	1,400	1919	Freeport, Me	Portland, Me.
95996	.....	St. s.	[2] Neponset	67	33	76.3	18.5	8.5	Tow.	5	.....	1889	New Brighton, N. Y	New York, N. Y.
202788	.....	St. s.	Neponset	86	48	76.0	20.5	10.2	Pas.	6	375	1906	Boston, Mass	Boston, Mass.
217019	LNFM	St. s.	Neponset	7,435	4,565	431.3	57.7	27.1	Ref.	60	2,500	1918	Chester, Pa	Philadelphia, Pa.
92181	.....	St. s.	[3] Neptune	28	14	49.8	14.6	6.4	Frt.	1	150	1890	Noank, Conn	Portland, Me.
116066	.....	St. s.	[4] *Neptune*	92	46	81.7	19.0	8.9	Tow.	6	145	1885	Philadelphia, Pa	Philadelphia, Pa.
130801	.....	St. s.	NEPTUNE	117	80	94.0	20.1	10.5	Tow.	6	.....	1898	Baltimore, Md	Tampa, Fla.
130901	.....	St. s.	NEPTUNE	3,717	2,773	346.0	48.0	28.0	Frt.	20	1,450	1901	Lorain, Ohio	Cleveland, Ohio.
204747	.....	St. s.	Neptune	16	11	37.0	11.7	3.6	Fsh.	3	15	1907	Racine, Wis	Grand Haven, Mich.
210625	.....	St. s.	Neptune	117	51	79.9	23.3	10.3	Tow.	10	475	1912	Boston, Mass	Boston, Mass.
217338	LPDN	St. s.	Neptune ⊙	518	373	154.7	30.6	16.7	Tow.	17	1,400	1918	Brooklyn, N. Y	New York, N. Y.
130220	.....	St. s.	Nereid	36	19	89.3	13.0	6.0	Frt.	4	.....	1882	Bristol, R. I	Washington, D. C.
217601	LPWK	St. s.	NESCO + ⊙	3,283	2,000	324.0	46.2	25.0	Frt.	37	1,500	1919	Newark, N. J	Newark, N. J.
218281	LRNT	St. s.	NESHAMINY + ⊙	6,126	3,800	400.7	54.2	30.4	Frt.	41	3,000	1919	Harriman, Pa	Philadelphia, Pa.
36760	.....	St. s.	[5] Neshanic	271	184	134.0	30.2	9.8	Frt.	6	425	1870	Cornwallis, Nova Scotia	New York, N. Y.
219859	LWGK	St. s.	NESHOBEE + ⊙	3,283	1,996	324.0	46.2	25.0	Frt.	38	1,500	1920	Newark, N. J	Newark, N. J.
130998	.....	*St. p.	Nestor	97	31	82.4	19.6	5.0	Tow.	5	150	1902	Catlin, Wash	Portland, Oreg.
130644	.....	St. s.	NETHERLANDS	1,129	689	190.6	43.0	16.5	Fer.	7	740	1893	Newburgh, N. Y	New York, N. Y.
203162	.....	*St. p.	Nettie Grant	10	10	66.3	11.2	1.7	Tow.	5	.....	1905	Frankfort, Ky	Vicksburg, Miss.
202267	.....	*St. p.	Nettie Johnson	72	72	116.0	28.0	5.0	Tow.	12	250	1905	Memphis, Tenn	Evansville, Ind.
208522	.....	St. s.	[6] Nettie	17	11	51.0	13.2	4.0	Frt.	2	37	1878	New York, N. Y	Philadelphia, Pa.
215190	LHGW	St. s.	[7] NEUSE + ⊙	4,496	2,876	389.2	47.9	28.4	Frt.	70	3,324	1900	Flensburg, Germany	New York, N. Y.
211883	.....	St. s.	NEVADA	35	23	81.6	10.7	5.0	Pas.	3	200	1891	Tahoe, Cal	San Francisco, Cal.
213782	.....	St. s.	[8] NEVADA	2,097	1,217	221.2	42.2	24.7	Frt.	37	1,600	1915	Manitowoc, Wis	Grand Haven, Mich.
213624	LFPD	St. s.	[9] NEVADAN ⊙	5,266	3,354	368.6	55.2	30.5	Frt.	40	2,200	1915	Camden, N. J	New York, N. Y.
221706	.....	*St. p.	Neveda	55	49	76.5	15.0	3.3	Pas.	4	20	1921	Stoddard, Wis	Milwaukee, Wis.
130118	.....	St. p.	Newark	2,197	1,758	268.0	42.5	18.8	Fer.	18	1,200	1877	San Francisco, Cal	San Francisco, Cal.
130994	.....	St. s.	NEWARK	749	509	192.5	46.0	15.0	Fer.	7	750	1902	Newburgh, N. Y	New York, N. Y.
211759	.....	St. s.	NEWARK	231	135	95.1	26.3	12.1	Tow.	7	1,100	1913	Baltimore, Md	Do
213704	.....	St. s.	NEWARK	230	156	96.8	26.1	13.4	Tow.	6	850	1915	Elizabethport, N. J	Do.
220538	.....	St. s.	Newark	69	47	68.9	19.0	8.7	Tow.	4	150	1920	Newark, N. J	Newark, N. J.
205618	.....	St. s.	[10] NEWARKEE	59	40	63.0	16.1	7.6	Tow.	5	150	1908	Buffalo, N. Y	Do.
130262	.....	St. p.	Newburgh	1,053	797	193.5	36.0	13.3	Fer.	8	800	1883	Newburgh, N. Y	New York, N. Y.
130350	.....	St. s.	Newburgh	1,033	741	200.0	32.0	11.0	Pas.	32	1,000	1886	Philadelphia, Pa	Do.
217321	LPCW	St. s.	NEWBURGH + ⊙	5,501	3,290	400.5	54.2	30.4	Frt.	43	3,000	1918	Newburgh, N. Y	Do.
96554	.....	St. p.	[11] NEW AMSTERDAM	1,019	642	180.5	37.3	14.2	Frt.	5	700	1901	do	Do.
218615	LSDP	St. s.	NEW BRITAIN + ⊙	5,174	3,283	386.8	52.2	27.4	Frt.	39	2,500	1919	Arlington, N. Y	Do.
130557	.....	St. s.	New Brunswick	41	20	60.0	14.0	6.1	Tow.	4	....	1891	Mobile, Ala	Houston, Tex.
130757	.....	St. s.	NEW BRUNSWICK	782	531	200.0	46.0	15.4	Fer.	7	1,700	1897	Philadelphia, Pa	New York, N. Y.
130958	.....	St. s.	NEW CASTLE	94	64	77.8	20.5	9.5	Tow.	4	500	1902	Camden, N. J	Philadelphia, Pa.
130963	.....	St. s.	New Castle	83	43	80.0	17.9	6.9	Pas.	4	.....	1902	Bristol, Me	S. West Harbor, Me.
130759	KNGD	St. s.	NEW ENGLAND	230	70	121.0	23.8	12.0	Fsh.	35	500	1897	Camden, N. J	Portland, Me.
204647	KWJH	St. s.	NEW ENGLAND	417	265	118.0	31.4	11.3	Frt.	7	400	1907	Quincy, Mass	New London, Conn.
219583	LVNQ	St. s.	NEW ENGLAND + ⊙	3,545	2,174	324.0	46.2	25.0	Frt.	37	1,500	1920	Newark, N. J	Newark, N. J.
130581	KLFC	St. s.	NEW HAMPSHIRE ⊙	2,395	1,505	302.7	44.0	17.5	Pas.	70	2,500	1892	Wilmington, Del	New London, Conn.
204200	KWDL	St. s.	NEW HAVEN ⊙	2,930	1,986	275.7	45.1	16.7	Frt.	22	1,600	1907	Chester, Pa	Do.
145590	.....	†St. p.	[12] New Holland	55	35	80.7	11.0	5.0	Pas.	5	.....	1889	Lynn, Mass	Wilmington, N. C.
221805	MDHL	St. s.	NEW JERSEY + ⊙	6,740	5,084	416.8	56.1	32.7	Tnk.	33	4,000	1921	Bath, Me	Port Arthur, Tex.
206082	KWVJ	St. s.	NEW LONDON	2,818	1,893	278.5	44.0	19.0	Frt.	18	2,000	1909	Wilmington, Del	Portland, Me.
209128	.....	*St. p.	New Lotus	46	46	81.0	18.0	4.5	Pas.	6	.....	1911	Indian Village, La	Memphis, Tenn.
140989	.....	*St. p	[13] New Orleans	913	620	210.0	37.0	6.0	Frt.	36	.....	1889	Madison, Ind	New Orleans, La.
220621	MBLJ	St. s.	NEW ORLEANS + ⊙	6,171	3,797	395.5	55.0	31.0	Frt.	49	2,800	1920	New Orleans, La	Do.
130179	JTVP	St. s.	*Newport* + ⊙	2,643	1,653	326.0	38.2	23.9	Pas.	64	2,100	1880	Chester, Pa	San Francisco, Cal.
130191	.....	*St. p.	New Richmond	38	38	86.0	22.5	4.3	Fer.	4	.....	1890	Cincinnati, Ohio	Louisville, Ky.
130934	KRCH	St. s.	New Shoreham	503	317	151.9	28.1	11.8	Pas.	19	847	1901	East Boston, Mass	Newport, R. I.
209388	LCGB	St. s.	NEWTON + ⊙	5,001	3,093	389.0	54.6	26.0	Frt.	49	2,600	1911	Quincy, Mass	Boston, Mass.
218607	LSDK	St. s.	Newton +	2,521	864	267.3	46.0	23.9	Rct.	328	1,400	1919	Newington, N. H	Portsmouth, N. H.
130170	.....	St. p.	*Newtown*	337	209	145.3	52.5	11.0	Fer.	5	660	1879	Wilmington, Del	Buffalo, N. Y.
205073	.....	St. p.	Newtown	447	348	130.5	27.5	11.2	Fer.	7	500	1908	Boston, Mass	Boston, Mass.
202506	.....	*St. p.	Newtown No. 2	217	185	131.5	30.5	5.2	Frt.	9	180	1905	Benicia, Cal	San Francisco, Cal.

[1] Formerly *st. p. Key City.
[2] Formerly st. s. {a Horace B. Freeman. b Netcong.
[3] Formerly st. s. Mary Jane.
[4] Formerly st. s. S. A. McCaulley.
† Also has a propeller.

[5] Formerly {a British bk. Nictaux. b barge Etta Moore.
[6] Formerly U. S. L. H. st. s. Nettle.
[7] Formerly German st. s. Magdeburg.
[8] Formerly {a st. s. Nevada. b Russian st. s. Rogday.

[9] Formerly st. s. Franklin.
[10] Formerly st. s. Grover Cleveland.
[11] Formerly st. p. Harry B. Hollins.
[12] Formerly st. p. Turtle.
[13] Formerly *st. p. {a Louis Houck. b Barrett.

MERCHANT STEAM VESSELS OF THE UNITED STATES—Continued.

Official No.	Signal letters.	Rig.	Name of vessel.	Gross tonnage.	Net tonnage.	Length.	Breadth.	Depth.	Service.	Crew.	Indicated horsepower.	When built.	Where built.	Home port (where permanent document issues).
						Feet.	*Feet.*	*Feet.*						
217618	LQBH	St. s.	NEW WINDSOR.....+⊙	5,590	3,451	400.5	54.2	30.4	Frt.	44	3,000	1919	Newburgh, N. Y.....	New York, N. Y.
130043	JRFG	St. s.	*New York*.....	2,589	2,111	281.0	38.1	20.2	Pas.	26	750	1875	Wilmington Del.....	Do.
130450	KGNQ	St. s.	*New York*.....	770	523	207.5	31.1	12.4	Pas.	24	689	1889	.....do.....	Cape Charles, Va.
130602	.....	St. p.	*New York*.....	896	537	175.0	36.0	13.3	Fer.	7	600	1892	.....do.....	Norfolk, Va.
130016	KLPB	St. s.	[1] NEW YORK.....+⊙	10,080	4,425	517.0	63.6	22.0	Pas.	280	19,000	1888	Clydebank, Scotland....	New York, N. Y.
130736	KNBM	St. s.	NEW YORK.....+	540	301	155.0	28.1	19.9	Plt.	20	800	1897	Wilmington, Del.....	Do.
130988	.....	St. s.	New York.....	125	85	78.5	27.0	8.7	Msc.	5	175	1882	Brooklyn, N. Y.....	Do.
206239	LBOP	St. s.	NEW YORK.....	2,818	1,893	278.5	44.0	19.0	Frt.	18	2,000	1909	Wilmington, Del.....	Portland, Me.
208788	.....	St. s.	NEW YORK.....	45	31	61.0	16.0	8.0	Fsh.	6	55	1911	Lorain, Ohio.....	Chicago, Ill.
211165	.....	St. s.	NEW YORK.....	99	51	71.0	20.0	12.5	Tow.	4	400	1913	Cleveland, Ohio.....	Duluth, Minn.
213937	LFTP	St. s.	NEW YORK.....⊙	6,678	5,045	416.8	56.1	31.1	Tnk.	33	3,000	1916	Quincy, Mass.....	Port Arthur, Tex.
219650	LVRQ	St. s.	[2] New York.....	173	118	94.9	24.8	13.0	Tow.	7	900	1920	West New Brighton, N.Y.	New York, N. Y.
130414	.....	St. s.	New Island Wanderer..	123	84	116.6	21.2	7.7	Pas.	9	465	1888	Buffalo, N. Y.....	Cape Vincent, N. Y.
130946	.....	St. s.	NEW YORK CENTRAL No. 1.	110	75	72.4	20.7	9.7	Tow.	7	225	1901	Newburgh, N. Y.....	New York, N. Y.
203525	.....	St. s.	NEW YORK CENTRAL No. 2.	215	146	96.6	24.6	12.0	Tow.	6	500	1906	.....do.....	Do.
214507	.....	St. s.	NEW YORK CENTRAL No. 3.	210	143	104.3	24.8	12.1	Tow.	7	500	1916	Wilmington, Del.....	Do.
130878	.....	St. s.	NEW YORK CENTRAL No. 4.	457	311	101.5	30.6	11.5	Tow.	9	250	1900	Port Richmond, N. Y...	Do.
203594	KVQN	St. s.	NEW YORK CENTRAL No. 5.	410	278	100.4	30.5	11.5	Tow.	10	300	1906	.....do.....	Do.
130937	.....	St. s.	NEW YORK CENTRAL No. 6.	453	308	101.5	30.6	11.5	Tow.	9	300	1901	.....do.....	Do.
131000	.....	St. s.	NEW YORK CENTRAL No. 7.	113	77	73.0	21.5	9.9	Tow.	7	250	1903	.....do.....	Do.
202673	.....	St. s.	NEW YORK CENTRAL No. 8.	144	99	80.5	25.5	11.5	Tow.	6	.....	1905	.....do.....	Do.
214670	.....	St. s.	NEW YORK CENTRAL No. 9.	219	149	102.0	25.0	12.0	Tow.	7	.....	1916	Wilmington, Del.....	Do.
117017	.....	St. s.	[3] NEW YORK CENTRAL No. 10.	175	119	94.7	23.1	11.1	Tow.	6	500	1901	Newburgh, N. Y.....	Do.
130947	.....	St. s.	NEW YORK CENTRAL No. 11.	110	75	72.4	20.7	9.7	Tow.	7	225	1901	.....do.....	Do.
100415	.....	St. s.	[4] *New York Central No. 12.*	103	51	82.0	19.5	9.5	Tow.	6	232	1887	Camden, N. J.....	Do.
155151	.....	St. s.	[5] *New York Central No. 13.*	103	51	82.0	19.5	9.5	Tow.	6	232	1887	.....do.....	Do.
214501	.....	St. s.	NEW YORK CENTRAL No. 14.	556	357	106.7	31.0	15.4	Frt.	7	300	1916	Port Richmond, N. Y....	Do.
206923	.....	St. s.	NEW YORK CENTRAL No. 17.	210	143	96.6	24.6	12.5	Tow.	6	500	1909	Newburgh, N. Y.....	Do.
211726	.....	St. s.	NEW YORK CENTRAL No. 18.	255	173	99.4	25.5	13.0	Tow.	7	800	1913	.....do.....	Do.
210748	.....	St. s.	NEW YORK CENTRAL No. 19.	159	108	80.3	21.5	11.4	Tow.	6	450	1912	.....do.....	Do.
210749	.....	St. s.	NEW YORK CENTRAL No. 20.	159	108	80.3	21.5	11.4	Tow.	6	450	1912	.....do.....	Do.
130846	.....	St. s.	NEW YORK CENTRAL No. 21.	101	68	81.3	20.1	9.2	Tow.	6	300	1899	.....do.....	Do.
130847	.....	St. s.	NEW YORK CENTRAL No. 22.	101	68	81.2	20.1	9.2	Tow.	6	300	1899	.....do.....	Do.
131001	.....	St. s.	NEW YORK CENTRAL No. 23.	113	77	73.0	21.5	9.9	Tow.	7	250	1903	.....do.....	Do.
203851	.....	St. s.	New YORK CENTRAL No. 24.	215	121	99.8	30.8	10.5	Tow.	8	257	1907	Tottenville, N. Y.....	Do.
204760	.....	St. s.	NEW YORK CENTRAL No. 25.	215	146	96.6	24.6	12.0	Tow.	7	.....	1907	Newburgh, N. Y.....	Do.
206924	.....	St. s.	NEW YORK CENTRAL No. 26.	210	143	96.6	24.6	12.5	Tow.	6	500	1909	.....do.....	Do.
207774	LBPR	St. s.	NEW YORK CENTRAL No. 27.	231	156	97.5	25.6	12.2	Tow.	5	950	1910	Camden, N. J.....	Do.
210560	.....	St. s.	NEW YORK CENTRAL No. 28.	508	345	101.8	31.5	13.6	Tow.	8	350	1912	Port Richmond, N. Y....	Do.
210561	.....	St. s.	NEW YORK CENTRAL No. 29.	282	191	99.3	35.5	11.9	Tow.	9	350	1912	.....do.....	Do.
200348	.....	St. s.	New York Dock Company.	147	99	91.5	24.8	11.6	Tow.	7	450	1903	Noank, Conn.....	Do.
86534	.....	St. s.	[6] NEW YORK MARINE Co. No. 1.	204	139	96.0	20.7	11.3	Tow.	13	500	1900	Port Richmond, N. Y...	Do.
86509	.....	St. s.	[7] NEW YORK MARINE Co. No. 2.	204	139	96.0	20.7	11.3	Tow.	13	500	1900	.....do.....	Do.
93094	.....	St. s.	[8] NEW YORK MARINE Co. No. 3.	204	139	96.0	20.7	11.3	Tow.	12	500	1900	.....do.....	Do.

[1] Formerly British st. s. City of New York.
[2] Formerly st. s. Rattler.
[3] Formerly st. s. S. R. Callaway.
[4] Formerly st. s. {a Interstate. b N. Y. Centl. Ltg. Co. No. 12.
[5] Formerly st. s. {a Oakland. b N. Y. Centl. Ltg. Co. No. 13.
[6] Formerly st. s. Genesee.
[7] Formerly st. s. Canoga.
[8] Formerly st. s. Mahanoy.

MERCHANT STEAM VESSELS OF THE UNITED STATES—Continued.

Official No.	Signal letters.	Rig.	Name of vessel.	Gross tonnage.	Net tonnage.	Length.	Breadth.	Depth.	Service.	Crew.	Indicated horsepower.	When built.	Where built.	Home port (where permanent document issues).
						Feet.	*Feet.*	*Feet.*						
115663	.....	St. s.	[1]NEW YORK MARINE Co. No. 4.	46	23	68.0	16.8	7.0	Tow.	7	92	1879	Tottenville, N. Y.	New York, N. Y.
203113	.....	St. s.	[2]NEW YORK MARINE Co. No. 5.	34	23	53.8	17.0	6.4	Tow.	5	50	1906	Milford, Del.	Do.
206133	.....	St. s.	[3]NEW YORK MARINE Co. No. 6.	267	155	110.9	27.6	13.5	Tow.	13	1,000	1909	Quincy, Mass.	Do.
130136	.....	St. s.	Niagara	99	71	98.0	17.6	7.2	Cnl.	3	.....	1878	Chicago, Ill.	Chicago, Ill.
130738	.....	St. s.	NIAGARA ✚	1,951	1,483	266.0	42.2	16.8	Pas.	18	900	1897	West Bay City, Mich.	Buffalo, N. Y.
205694	.....	St. s.	Niagara	23	16	56.6	14.0	6.0	Fsh.	2	55	1908	Loraln, Ohio	Erie, Pa.
209385	.....	St. s.	[4]NIAGARA	35	24	50.0	15.3	7.7	Tow.	2	150	1911	Buffalo, N. Y.	Buffalo, N. Y.
210464	.....	St. s.	NIAGARA	1,250	850	183.7	40.0	16.0	Fer.	8	1,600	1912	Newburgh, N. Y.	New York, N. Y.
157180	.....	St. s.	[5]Niblick	63	49	82.8	15.0	6.4	Frt.	5	150	1898	New York, N. Y.	Do.
96379	KQCB	St. s.	[6]Nilhau	341	201	148.2	33.6	11.2	Pas.	32	225	1897	Fairhaven, Cal.	Honolulu, Hawaii.
130439	KGJD	St. s.	Niko	814	658	189.0	35.2	13.0	Frt.	13	800	1889	Trenton, Mich.	Chicago, Ill.
219267	LTSN	St. s.	Nika ✚⊙	2,496	1,538	267.3	46.0	23.6	Frt.	35	1,400	1919	Moss Point, Miss.	San Francisco, Cal.
214857	.....	St. s.	Nile ✚	77	34	72.9	18.2	7.9	Fsh.	4	22	1917	Bellingham, Wash.	Seattle, Wash.
219367	LVCH	St. s.	NILE ✚⊙	0,868	5,260	410.5	54.2	27.1	Frt.	39	2,800	1919	Seattle, Wash.	Do.
130463	.....	St. s.	Nimrod	136	92	98.1	21.7	9.9	Tow.	3	200	1890	Noank, Conn.	New York, N. Y.
130519	.....	St. s.	Nimrod	116	58	94.0	21.8	8.9	Tow.	13	450	1890	Athens, N. Y.	Mobile, Ala.
204231	.....	St. s.	[7]Nina C	173	106	105.0	29.0	9.5	Frt.	6	375	1907	Tomkins Cove, N. Y.	Port Arthur, Tex.
219321	LTWS	St. s.	NIPMUC ✚⊙	5,969	4,477	410.5	54.2	27.0	Frt.	59	2,800	1919	Portsmouth, N. H.	Portsmouth, N. H.
218836	LSQJ	St. s.	NISHMAHA ✚⊙	6,076	3,729	401.4	53.2	31.9	Frt.	46	2,800	1919	Vancouver, Wash.	Seattle, Wash.
130704	.....	St. s.	Nita	40	27	57.8	14.6	5.5	Tow.	3	.....	1898	Norfolk, Va	Norfolk, Va.
218960	LTBH	St. s.	NOBLES ✚⊙	4,999	3,057	390.0	54.2	27.6	Frt.	43	2,500	1919	Hog Island, Pa.	Philadelphia, Pa.
214579	LHMW	St. s.	Noble Maxwell	578	352	169.0	35.1	13.2	Frt.	12	800	1916	Rockland, Me.	Boston, Mass.
219329	LVBF	St. s.	NOCATULA ✚	5,411	3,375	400.7	54.2	30.2	Frt.	45	3,000	1919	Pensacola, Fla.	Pensacola, Fla.
219053	LTGJ	St. s.	NOCKUM ✚⊙	6,024	4,291	402.6	53.0	32.0	Ref.	40	2,800	1919	Oakland, Cal.	San Francisco, Cal.
219765	LWBQ	St. s.	NODDLE ISLAND ✚⊙	3,257	1,978	324.0	46.2	25.0	Frt.	37	1,500	1920	Newark, N. J.	Newark, N. J.
221531	.....	St. p.	Noddle Island	654	383	163.9	41.0	14.5	Pas.	7	1,000	1921	Chelsea, Mass.	Boston, Mass.
218925	LSWD	St. s.	NOKATAY ✚⊙	6,036	4,515	402.6	53.0	32.0	Frt.	45	2,800	1919	Oakland, Cal.	San Francisco, Cal.
130980	KRVB	St. y.	NOMA ✚⊙	703	519	230.0	28.1	16.4	Yct.	59	4,500	1902	Port Richmond, N. Y.	New York, N. Y.
130920	.....	St. s.	Nomad	32	17	64.8	13.8	5.0	Fsh.	5	.....	1901	Noank, Conn.	Do.
110859	KPVF	St. s.	Nome City	939	597	230.0	38.0	16.2	Frt.	26	637	1900	Fairhaven, Cal.	San Francisco, Cal.
218794	LSNT	St. s.	NONANTUM ✚⊙	3,545	2,174	324.0	46.2	25.0	Frt.	36	1,500	1919	Newark, N. J.	Newark, N. J.
226859	.....	St. s.	Nonparell	74	50	78.2	19.4	8.6	Tow.	7	200	1918	Greenport, N. Y.	New York, N. Y.
230687	MBQL	St. s.	NORA ✚⊙	9,620	7,170	467.6	62.7	31.3	Tnk.	39	3,200	1920	Camden, N. J.	Do.
100328	KCVS	St. s.	*Norfolk*	211	105	116.3	23.0	12.0	Pas.	12	915	1885	Wilmington, Del.	Cape Charles, Va.
213794	.....	St. s.	NORFOLK	99	67	76.5	19.6	8.0	Tow.	9	350	1907	Philadelphia, Pa.	Norfolk, Va.
210861	LCSG	St. s.	NORFOLK ⊙	3,521	1,986	310.7	48.1	25.5	Frt.	34	1,750	1913	Camden, N. J.	New York, N. Y.
214561	LGMV	St. s.	NORFOLK	2,453	1,759	253.0	43.5	21.5	Frt.	26	1,500	1916	Ecorse, Mich.	Do.
237811	LQNC	St s.	NORFOLK	313	212	126.5	25.1	13.3	Tow.	17	750	1919	Wilmington, Del.	Wilmington, Del.
130835	.....	St. s.	[8]Norfolk County	819	557	155.0	54.0	12.0	For.	4	600	1891	East Boston, Mass.	Norfolk, Va.
206583	.....	St. s.	Norine	13	9	37.5	10.3	4.9	Fsh.	3	18	1909	Mount Vernon, Wash.	Seattle, Wash.
116131	.....	St. s.	[9]Norlond	522	470	152.5	25.0	9.4	Frt.	18	280	1890	Manitowoc, Wis	New York, N. Y.
212840	LFBS	St. s.	[10]NORLINA ⊙	4,596	2,840	385.0	51.1	26.1	Frt.	35	1,700	1915	W. Hartlepool, England.	Do.
217399	LPHC	St. s.	NORMA ✚⊙	2,648	1,513	299.6	45.0	22.6	Frt.	38	1,700	1918	Wilmington, Del.	Wilmington, Del.
212648	LDSK	St. s.	[11]NORMANBRIDGE ⊙	4,323	2,673	365.4	50.3	29.8	Tnk.	37	1,800	1913	Newcastle on Tyne, Eng.	Los Angeles, Cal.
203543	.....	St. s.	NORMAN B. REAM	7,053	5,444	580.0	58.0	27.4	Frt.	21	1,800	1906	Chicago, Ill.	Duluth, Minn.
130057	JWQT	St. s.	*North America*	289	144	130.0	28.2	14.0	Tow.	19	750	1876	Camden, N. J.	New York, N. Y.
211076	.....	St. s.	NORTH AMERICAN ⊙	2,317	1,262	259.0	47.1	18.3	Pas.	50	2,000	1913	Ecorse, Mich.	Chicago, Ill.
211727	LDHC	St. s.	NORTH AMERICAN	134	14	82.0	21.5	10.4	Tow.	13	50	1913	Camden, N. J.	New York, N. Y.
216317	LKRF	St. s.	North Bend	3,009	1,732	275.2	46.0	24.2	Frt.	49	1,400	1917	North Bend, Oreg.	Marshfield, Oreg.
210681	.....	St. s.	NORTH HARBOR	73	39	68.7	17.0	11.0	Tow.	4	300	1912	Cleveland, Ohio.	Duluth, Minn.
130904	.....	St. s.	North King	80	40	80.0	18.0	8.1	Fsh.	9	.....	1901	Portland, Oreg.	Portland, Oreg.
206144	.....	St. s.	NORTH LAKE	3,861	2,941	350.0	46.0	26.0	Pas.	21	1,800	1909	St. Clair, Mich.	Buffalo, N. Y.
207282	LBJT	St. s.	NORTH LAND ⊙	3,282	1,973	304.4	47.2	19.8	Pas.	69	4,000	1910	Wilmington, Del.	Boston, Mass.
201033	KTDR	St. s.	Northland ⊙	1,337	817	195.0	39.2	22.9	Frt.	26	664	1904	Fairhaven, Cal.	San Francisco, Cal.
208377	LBTF	St. s.	NORTHLAND	2,055	1,205	291.2	51.0	18.0	Pas.	65	2,400	1911	Wilmington, Del.	Washington, D. C.
110865	LPJD	St. s.	[12]NORTH PINES ⊙	3,599	2,157	370.8	40.1	21.6	Frt.	23	1,350	1890	Cleveland, Ohio.	New York, N. Y.
217401	LPHF	St. s.	NORTH POLE ✚	4,130	2,501	339.3	49.1	26.3	Ref.	63	1,800	1918	Baltimore, Md.	Baltimore, Md.
206229	.....	St. s.	NORTH SEA	3,921	3,045	351.2	46.2	31.0	Frt.	27	1,800	1909	Ecorse, Mich.	Buffalo, N. Y.
3626	.....	St. s.	[13]North Shore	98	67	114.0	21.8	6.4	Pas.	10	.....	1894	Saugatuck, Mich.	Chicago, Ill.
130374	.....	St. s.	North Star	29	27	56.3	18.2	3.6	Frt.	1	.....	1887	Alna, Me.	Wiscasset, Me.
130814	.....	St. s.	North Star	71	48	73.0	19.0	8.2	Fsh.	22	.....	1899	Seattle, Wash.	San Francisco, Cal.
207011	.....	St. s.	NORTH STAR	3,849	2,928	350.0	46.0	26.0	Frt.	20	1,500	1909	St. Clair, Mich.	Buffalo, N. Y.
155177	KGVM	St. s.	[14]NORTHWESTERN ⊙	3,496	2,334	336.2	43.2	22.0	Pas.	80	2,600	1889	Chester, Pa.	PortTownsend, Wash.
210153	.....	St. p.	Northwestern	443	413	149.5	30.0	4.5	Pas.	12	700	1912	Portland, Oreg.	Portland, Oreg.
219246	LTRK	St. s.	NORTHWESTERN BRIDGE, ✚⊙	3,283	2,000	324.0	46.2	25.0	Frt.	37	1,500	1919	Newark, N. J.	Newark, N. J.
130419	LJTQ	St. s.	NORTH WIND	2,599	1,526	299.5	40.8	21.6	Frt.	33	1,150	1888	Cleveland, Ohio.	Boston, Mass.

[1] Formerly st. s. {a Sallie P. Linderman. b Allentown.
[2] Formerly st. s. {a Howard M. Justice. b Strobridge. c Mason F. Grymes.
[3] Formerly st. s. Transfer No. 22.
[4] Formerly st. s. Frank Lenahan.
[5] Formerly {a Daring. b Ozhesta. c Nylked.
[6] Formerly {a st. s. Hueneme. b Hawaiian st. s. Nilhau.
[7] Formerly st. s. Clarence M. Worth.
[8] Formerly U. S. S. East Boston.
[9] Formerly st. s. Eugene C. Hart.
[10] Formerly {a British st. s. Harfleur. b st. s. Georgiana.
[11] Formerly British st. s. Norman Bridge.
[12] Formerly st. s. Republic.
[13] Formerly st. s. Bon Ami.
[14] Formerly st. s. Orizaba.

MERCHANT STEAM VESSELS OF THE UNITED STATES—Continued.

Official No.	Signal letters.	Rig.	Name of vessel.	Gross tonnage.	Net tonnage.	Length.	Breadth.	Depth.	Service.	Crew.	Indicated horsepower.	When built.	Where built.	Home port (where permanent document issues).
						Feet.	*Feet.*	*Feet.*						
206125	.....	*St. p.	Northern	185	117	125.0	26.0	4.0	Tow.	6	300	1909	Jeffersonville, Ind	Louisville, Ky.
130420	LJTR	St. s.	NORTHERN KING	2,565	1,503	299.5	40.8	21.6	Frt.	20	1,200	1888	Cleveland, Ohio	Philadelphia, Pa.
130407	LJTS	St. s.	NORTHERN LIGHT	2,599	1,526	299.5	40.8	21.6	Frt.	18	1,200	1888	....do	Houston, Tex.
130436	LKMB	St. s.	NORTHERN QUEEN	2,476	1,885	299.5	40.8	21.6	Frt.	28	1,200	1889	....do	Do.
219134	LTKH	St. s.	[1] NORTHERN STAR +⊙	5,174	3,283	386.8	52.2	27.4	Frt.	37	2,500	1919	Arlington, N. Y.	New York, N. Y.
130437	LJTV	St. s.	NORTHERN WAVE	2,599	1,526	299.5	40.8	21.6	Frt.	23	1,200	1889	Cleveland, Ohio	Baltimore, Md.
130733	.....	St. s.	Northumberland	167	99	134.2	20.0	9.3	Fsh.	9	350	1897	Pocomoke City, Md	Reedville, Va.
130655	.....	St. s.	NORTHUMBERLAND	993	675	190.0	41.0	11.0	Pas.	44	1,500	1900	Philadelphia, Pa	Baltimore, Md.
130979	KRTV	St. s.	Norumbega	304	142	140.0	28.6	10.1	Pas.	15	700	1902	Bath, Me	Portland, Me.
219544	LVMH	St. s.	NORUMBEGA +⊙	5,582	4,091	410.5	54.2	27.0	Frt.	53	2,800	1920	Portsmouth, N. H	Portsmouth, N. H.
205195	.....	St. s.	Norwalk	110	75	75.6	22.8	9.7	Tow.	8	400	1908	Tottenville, N. Y	New York, N. Y.
220631	MBND	St. s.	NORWALK	2,157	1,310	250.8	42.6	25.6	Frt.	24	1,250	1920	Wilmington, Del	Boston, Mass.
207247	.....	St. s.	NORWAY	6,673	5,314	504.0	58.0	25.6	Frt.	24	2,000	1910	Toledo, Ohio	Oswego, N. Y.
18578	.....	St. p.	Norwich	255	127	160.0	25.0	8.6	Tow.	12	450	1836	New York, N. Y	Albany, N. Y.
130812	.....	St. s.	Norwood	135	92	95.0	19.8	5.7	Pas.	4	.....	1899	Tacoma, Wash	Seattle, Wash.
201446	KTLB	St. s.	Norwood ⊙	1,323	1,017	203.0	38.5	15.0	Frt.	25	675	1904	Winslow, Wash	Do.
130672	KMBJ	St. s.	NOTTINGHAM	408	204	128.5	27.3	17.1	Tow	15	735	1894	Camden, N. J	New York, N. Y.
204356	.....	St. s.	Nourmahal ⊙	29	14	56.0	12.4	3.7	Tow.	1	.....	1905	Houghton, Mich	Marquette, Mich.
130305	.....	St. s.	Novelty	63	42	71.5	17.5	6.8	Tow.	7	.....	1884	North Bend, Oreg	San Francisco, Cal.
130458	.....	*St. p.	No Wonder	209	236	135.3	27.8	5.6	Tow.	9	.....	1889	Portland, Oreg	Portland, Oreg.
218736	.....	St. s.	†No. 201	197	161	150.0	30.4	5.2	Tnk.	10	150	1919	Jacksonville, Fla	New York, N. Y.
200660	.....	St. s.	†No. 15, M. F. D	194	132	106.2	26.0	13.7	Frb.	11	750	1903	Chicago, Ill	Milwaukee, Wis.
130654	.....	St. s.	No. 17, M. F. D	136	92	99.0	24.4	10.2	Frb.	10	700	1893	Sheboygan, Wis	Do.
130711	.....	St. s.	No. 23, M. F. D	133	90	100.5	24.7	10.2	Frb.	10	700	1898	Sturgeon Bay, Wis	Do.
203072	.....	St. s.	†No. 29, M. F. D	148	91	96.0	25.8	11.6	Frb.	10	700	1906	Manitowoc, Wis	Do.
130360	KDSM	St. s.	*Nueces* ⊙	3,867	2,465	328.0	44.2	21.2	Frt.	39	2,000	1887	Chester, Pa	New York, N. Y.
201456	.....	*St. p.	Nugent	97	97	120.0	24.0	3.6	Tow.	10	.....	1904	Jeffersonville, Ind	Mobile, Ala.
125943	.....	St. s.	[2] Numatio	62	42	71.2	17.2	8.5	Tow.	5	250	1881	Jersey City, N. J	New York, N. Y.
217100	LNJV	St. s.	Nupolela +	2,594	1,511	267.5	46.4	23.9	Frt.	46	1,400	1918	Portland, Oreg	Portland, Oreg.
200856	KTCB	St. s.	NUSMAGAK ⊙	739	478	175.5	34.0	14.5	Frt.	19	700	1904	Alameda, Cal	San Francisco, Cal.
96111	KJNC	St. y.	[3] Nushka	37	18	77.2	12.0	6.0	Yct.	8	.....	1891	Boston, Mass	New York, N. Y.
130523	.....	St. s.	Nyack	117	58	90.0	22.2	9.8	Tow.	6	400	1891	Philadelphia, Pa	Do.
130125	.....	St. s.	Nyack	1,183	955	231.0	33.9	14.7	Frt.	30	.....	1878	Buffalo, N. Y	Milwaukee, Wis.
215570	LHTJ	St. s.	[4] NYANZA +⊙	4,762	2,890	406.7	55.2	26.6	Frt.	42	3,100	1911	Hamburg, Germany	San Francisco, Cal.
			O.											
216468	LKWG	St. s.	O. A. Hermanson ⊙	333	47	126.3	28.2	14.2	Tow.	16	800	1918	Madisonville, La	Corpus Christi, Tex.
203378	.....	St. s.	O. B. Tanner	137	91	89.2	17.1	4.2	Frt.	3	110	1910	Port Byron, N. Y	Albany, N. Y.
155208	.....	St. s.	O. E. Parks +	392	289	134.4	27.7	11.0	Frt.	11	400	1891	Saugatuck, Mich	Marquette, Mich.
216494	.....	St. s.	O. F. Soule	69	58	82.0	17.8	5.5	Frt.	3	75	1899	Chittenango, N. Y	Albany, N. Y.
205532	.....	St. s.	O. H. Vessels	83	56	93.0	22.9	6.6	Frt.	4	100	1908	Cambridge, Md	Wilmington, Del.
212385	.....	*St. p.	O. K	31	24	68.0	17.4	3.5	Tow.	3	12	1914	Wrightsville, Ohio	Louisville, Ky.
155336	KNSD	St. s.	O. L. HALENBECK	198	135	103.3	22.6	12.6	Tow.	10	500	1898	Philadelphia, Pa	New York, N. Y.
216770	LMNK	St. s.	O. T. WARING ⊙	5,579	3,379	411.6	53.4	29.8	Tnk.	36	2,000	1918	Wilmington, Del	Do.
19447	.....	St. p.	Oakland	1,672	1,108	265.0	41.5	16.0	Fer.	13	200	1875	Oakland, Cal	San Francisco, Cal.
216387	LKSV	St. s.	OAKLAND +⊙	6,002	4,492	402.6	53.0	32.0	Frt.	73	2,800	1918	....do	Do.
212921	.....	*St. p.	Oast	18	18	63.8	16.8	2.2	Frt.	2	30	1915	Maultsbys Point, N. C	Wilmington, N. C.
217852	.....	St. s.	‡Obak +	2,469	1,473	267.3	46.0	22.3	Frt.	43	1,350	1919	Mobile, Ala	Mobile, Ala.
77371	.....	St. s.	[5] O'Brien	59	40	63.9	18.9	7.2	Tow.	5	200	1899	Tottenville, N. Y	New York, N. Y.
157564	.....	St. s.	[6] O'BRIEN BOYS	121	82	84.6	19.0	8.8	Tow.	7	500	1900	Philadelphia, Pa	Do.
155420	.....	St. s.	O'Brien Brothers	108	73	81.6	21.8	9.7	Tow.	8	320	1901	Tottenville, N. Y	Do.
76763	KJFT	St. s.	[7] Observation	122	83	92.4	17.6	9.2	Pas.	7	200	1888	Brooklyn, N. Y	Do.
220025	LWNO	St. s.	OCCIDENTAL ⊙	8,727	5,108	416.8	56.1	31.1	Tnk.	37	2,500	1920	Bath, Me	Do.
217704	LRCG	St. s.	Ocean	301	96	135.0	22.8	13.4	Fsh.	24	450	1918	Superior, Wis	Boston, Mass.
155387	.....	St. s.	Ocean City	33	21	60.9	14.2	5.3	Fer.	3	70	1900	Greenport, N. Y	Philadelphia, Pa.
155463	.....	St. s.	OCEAN CITY	665	510	157.0	30.0	13.0	Fer.	6	500	1903	Philadelphia, Pa	Do.
155098	.....	St. s.	Ocean View	94	72	91.8	17.0	9.2	Tow.	27	150	1884	Noank, Conn	New York, N. Y.
161737	.....	St. s.	[6] OCEAN VIEW	218	105	123.4	21.6	7.2	Pas.	10	200	1894	Newburgh, N. Y	Norfolk, Va.
155207	.....	St. p.	Ocean Wave	724	507	180.0	29.0	9.0	Fer.	24	500	1891	Portland, Oreg	San Francisco, Cal.
155310	.....	*St. p.	Oklahama	676	565	161.1	33.5	8.3	Tow.	11	600	1897	....do	Portland, Oreg.
203963	KVWP	St. s.	OCMULGEE +	3,667	2,042	300.0	41.0	25.8	Frt.	37	1,200	1907	Quincy, Mass	New York, N. Y.
155321	.....	St. s.	Ocracoke	421	303	151.3	28.4	8.8	Pas.	12	250	1898	Tottenville, N. Y	Norfolk, Va.
205753	.....	St. s.	Octoo	6	6	38.0	11.0	3.8	Tow.	2	60	1908	Decatur, Wash	Tacoma, Wash.
207175	.....	St. s.	OCTORARA ⊙	4,329	2,652	340.0	45.2	28.0	Pas.	44	2,500	1910	Wyandotte, Mich	Buffalo, N. Y.
217231	LNTG	St. s.	Octorara +	2,531	1,527	267.7	46.5	24.5	Frt.	46	1,400	1918	Seattle, Wash	Seattle, Wash.
204455	.....	St. s.	ODANAH	4,658	3,391	420.0	52.0	28.0	Frt.	20	1,500	1907	Lorain, Ohio	Cleveland, Ohio.
155238	.....	St. s.	Odd Fellow	54	37	58.9	21.9	7.0	Frt.	3	85	1893	Grand Haven, Mich	Grand Haven, Mich.
159035	.....	St. s.	Ogemaw	594	325	162.6	30.0	11.4	Frt.	17	430	1891	St. Clair, Mich	Detroit, Mich.
217339	LPDQ	St. s.	‡Oglethorpe +	2,492	1,400	266.8	45.7	22.2	Frt.	39	1,350	1918	Savannah, Ga	Savannah, Ga.

[1] Formerly st. s. Waterbury.
[2] Formerly st. s. Charles K. Soper.
[3] Formerly st. y. Helvetia.
[4] Formerly German st. s. Esslingen.
[5] Formerly st. s. John T. Welch.
[6] Formerly st. s. {a De Witt E. Ivins. b Ada Morse.
† Steel.
[7] Formerly st. y. {a Jean. b Elsa.
‡ Composite.
[8] Formerly st. s. Vigilant.

MERCHANT STEAM VESSELS OF THE UNITED STATES—Continued.

Official No.	Signal letters.	Rig.	Name of vessel.	Gross tonnage.	Net tonnage.	Length.	Breadth.	Depth.	Service.	Crew.	Indicated horsepower.	When built.	Where built.	Home port (where permanent document issues).
						Feet.	*Feet.*	*Feet.*						
155368	.....	St. s.	OGONTZ	113	77	84.3	19.0	9.2	Tow.	11	325	1899	Philadelphia, Pa	Philadelphia, Pa.
218408	LRSW	St. s.	OGONTZ	5,562	3,434	390.0	54.2	27.6	Frt.	43	2,500	1919	Hog Island, Pa	Do.
155147	.....	St. p.	*Ohio*	867	557	174.0	36.6	13.3	Fer.	6	600	1887	Wilmington, Del	Norfolk, Va.
206601	.....	*St. p.	Ohio	79	79	118.8	24.4	4.0	Pas.	9	123	1909	Marietta, Ohio	New Orleans, La.
208153	.....	St. s.	OHIO	98	51	71.0	20.0	11.0	Tow.	5	1,000	1910	Cleveland, Ohio	Duluth, Minn.
212314	LDMK	St. s.	OHIOAN	6,488	4,005	407.7	53.7	28.1	Frt.	46	4,000	1914	Sparrows Point, Md	New York, N. Y.
155318	.....	*St. p.	Oil City	718	409	176.1	35.4	5.9	Pas.	33	634	1898	Seattle, Wash	St. Michael, Alaska.
217357	LPFJ	St. s.	Oklya	2,573	1,507	266.6	46.2	23.9	Frt.	45	1,400	1918	Vancouver, Wash	Portland, Oreg.
219833	LWFJ	St. s.	OKLAHOMA CITY	3,545	2,179	324.0	46.2	25.0	Frt.	40	1,600	1920	Mobile, Ala	Mobile, Ala.
155129	.....	St. s.	Okoloosa	46	23	65.0	15.4	5.8	Tow.	4	125	1886	Milton, Fla	Pensacola, Fla.
155424	.....	St. s.	Old Colony	125	85	86.0	25.4	7.9	Tow.	8	350	1901	Bridgeport, Conn	Providence, R. I.
200888	KTCL	St. p.	Old Colony	741	434	184.2	32.5	11.3	Pas.	22	1,200	1904	Chelsea, Mass	Boston, Mass.
221113	MCNS	St. s.	OLDHAM	6,171	3,797	395.5	55.0	31.4	Frt.	49	2,800	1921	New Orleans, La	New Orleans, La.
206661	.....	*St. p.	Old Reliable	69	69	100.0	21.0	4.0	Tow.	10	60	1909	Spottsville, Ky	Pittsburgh, Pa.
218608	LSGD	St. s.	OLEN	5,203	3,985	379.5	53.1	27.0	Frt.	41	2,500	1919	Tacoma, Wash	Tacoma, Wash.
145862	KQMJ	St. s.	[1] OLEUM	2,998	1,745	293.0	52.5	23.5	Tnk.	32	2,000	1900	Sparrows Point, Md	Los Angeles, Cal.
214879	.....	*St. p.	Oliver King	26	26	65.8	18.0	2.8	Tow.	8	150	1917	Knoxville, Tenn	Chattanooga, Tenn.
155453	.....	St. s.	Oliver H. Perry	76	44	74.2	17.9	8.0	Fsh.	3	.....	1902	Ashtabula, Ohio	Buffalo, N. Y.
221429	.....	St. s.	OLIVER H. PERRY	128	34	87.5	20.0	8.3	Pas.	7	300	1921	Marine City, Mich	Sandusky, Ohio.
218659	.....	St. s.	Olivette	11	7	37.0	10.6	3.4	Pas.	2	20	.....	.....	Boston, Mass.
155286	.....	St. s.	Olympia	116	79	83.9	22.5	9.1	Tow.	8	455	1896	Astoria, N. Y	New York, N. Y.
200012	.....	*St. p.	[2] Olympian	386	243	153.7	25.7	8.0	Pas.	11	1,500	1903	Everett, Wash	Portland, Oreg.
155385	.....	St. s.	Olympic	102	69	85.5	20.5	6.5	Tow.	9	130	1900	Ballard, Wash	Port Townsend, Wash.
107293	KNCR	St. y.	[3] ONEIDA	583	396	172.0	24.0	15.1	Yot.	35	250	1897	Wilmington, Del	New York, N. Y.
220779	MBTG	St. s.	ONEIDA	2,309	1,440	251.0	43.6	22.2	Frt.	42	1,200	1920	Wyandotte, Mich	Detroit, Mich.
155406	.....	St. s.	Oneida	21	7	54.5	14.5	5.3	Tow.	3	80	1901	San Francisco, Cal	San Francisco, Cal.
217493	LPQK	St. s.	ONEKAMA	3,545	2,179	324.0	46.2	25.0	Frt.	37	1,500	1918	Newark, N. J	Newark, N. J.
207593	.....	St. s.	ONEONTA	214	99	103.5	25.3	13.2	Tow.	10	950	1910	Portland, Oreg	Portland, Oreg.
155384	.....	*St. p.	Onisbo	632	605	178.1	36.6	6.5	Pas.	18	250	1900	Wood Island, Cal	San Francisco, Cal.
205272	KWQB	St. s.	[4] Onomea	736	421	178.5	40.0	13.3	Frt.	19	425	1908	Raymond, Wash	Honolulu, Hawaii.
220782	MBTK	St. s.	ONONDAGO	2,309	1,440	251.0	43.6	22.2	Frt.	42	1,200	1920	Wyandotte, Mich	Detroit, Mich.
202812	.....	St. s.	ONRUST	95	54	72.5	19.1	8.4	Tow.	8	300	1906	Philadelphia, Pa	Hartford, Conn.
19248	.....	St. s.	Ontario	21	21	56.0	14.0	4.3	Tow.	4	.....	1868	Houston, Tex	Morgan City, La.
201169	KTOJ	St. s.	ONTARIO	3,099	1,952	292.2	42.2	15.9	Pas.	54	3,500	1904	Camden, N. J	Baltimore, Md.
204974	KWMS	St. s.	ONTARIO	415	282	134.9	27.1	15.2	Tow.	15	1,000	1906	....do	New York, N. Y.
220138	.....	St. s.	ONTARIO	294	164	146.3	20.2	10.9	Frt.	3	400	1920	Long Island City, N. Y	Do.
155322	.....	St. p.	ONTEORA	1,213	771	236.7	35.2	10.1	Pas.	50	1,746	1898	Newburgh, N. Y	Do.
140933	.....	St. s.	[5] Onward	36	18	60.0	17.2	7.0	Tow.	4	150	1888	Boston, Mass	Boston, Mass.
217438	LPNV	St. s.	OPELIKA	3,283	2,000	324.0	46.2	25.0	Frt.	37	1,500	1918	Newark, N. J	Newark, N. J.
217925	LQTJ	St. s.	OPEQUAN	3,545	2,179	324.0	46.2	25.0	Frt.	37	1,500	1919	....do	Do.
219009	LTDP	St. s.	OPHIR	4,753	3,533	380.5	53.1	27.0	Frt.	46	2,500	1919	Tacoma, Wash	Tacoma, Wash.
76900	.....	St. s.	[6] Oradell	118	59	90.0	22.2	9.8	Tow.	6	400	1890	Philadelphia, Pa	New York, N. Y.
155132	.....	St. p.	ORANGE	1,096	901	218.5	35.4	13.8	Fer.	7	600	1886	Newburgh, N. Y	Do.
155466	.....	St. s.	ORANGE	130	58	80.0	21.6	11.4	Tow.	6	250	1903	Camden, N. J	Do.
212435	.....	St. s.	ORANGE	596	405	134.9	56.0	14.0	Fer.	5	700	1914	Newburgh, N. Y	Albany, N. Y.
220140	.....	St. s.	ORANGE	294	164	146.3	20.2	10.9	Frt.	4	400	1920	Long Island City, N. Y	Baltimore, Md.
218874	LSRK	St. s.	ORANI	6,040	4,506	402.4	53.1	32.0	Frt.	41	2,500	1919	Seattle, Wash	Seattle, Wash.
217589	LPVS	St. s.	Oraton	2,563	1,525	267.3	46.0	23.6	Frt.	35	1,400	1919	Cornwells, Pa	Philadelphia, Pa.
155020	.....	St. s.	Oreadia	31	20	46.4	14.6	7.9	Wat.	3	25	1880	Tottenville, N. Y	New York, N. Y.
218873	LSRJ	St. s.	ORCUS	4,954	3,074	380.2	53.1	27.0	Frt.	39	2,300	1919	Tacoma, Wash	Tacoma, Wash.
214322	LGFP	St. s.	Oregon	989	628	200.1	41.0	14.7	Frt.	21	550	1916	Aberdeen, Wash	San Francisco, Cal.
210970	.....	St. s.	Oregon	107	73	80.0	20.5	10.2	Tow.	8	200	1913	Seattle, Wash	Seattle, Wash.
221055	.....	St. s.	OREGON	95	46	71.0	20.1	11.2	Tow.	4	600	1921	Cleveland, Ohio	Duluth, Minn.
200949	.....	*St. p.	Oregona	370	281	131.5	26.7	5.0	Pas.	16	500	1904	Portland, Oreg	Portland, Oreg.
155408	KQSC	St. s.	OREGONIAN	5,648	3,535	406.8	51.1	30.3	Frt.	46	5,000	1901	Chester, Pa	New York, N. Y.
219167	LTMP	St. s.	[7] ORIENT	4,994	3,058	376.4	52.3	27.0	Frt.	49	2,500	1919	Sparrows Point, Md	Do.
155317	.....	St. s.	Orinoco	2,226	1,928	295.0	44.0	21.0	Frt.	18	800	1898	West Bay City, Mich	Duluth, Minn.
218388	LRSK	St. s.	[8] ORINOCO	4,994	3,059	376.4	52.3	27.0	Frt.	37	2,500	1919	Sparrows Point, Md	New York, N. Y.
155294	.....	St. s.	Oriole	9	6	51.0	9.6	4.1	Tow.	4	.....	1894	Biloxi, Miss	Mobile, Ala.
202863	LMOW	St. s.	Orion	127	74	96.5	22.2	13.1	Frt.	11	450	1906	South Portland, Me	Houston, Tex.
215171	LHGM	St. s.	[9] ORION	6,026	3,777	403.3	49.2	27.1	Frt.	82	3,200	1902	Vegesack, Germany	New York, N. Y.
216294	LKJM	St. s.	ORIZABA	7,581	4,248	423.0	60.0	15.7	Pas.	260	8,500	1918	Philadelphia, Pa	Do.
217931	LQTS	St. s.	[10] ORLEANS	6,629	4,122	395.5	55.0	31.4	Frt.	54	2,500	1919	Kearny, N. J	Do.
220139	.....	St. s.	ORLEANS	294	164	146.3	20.2	10.9	Frt.	5	400	1920	Long Island City, N. Y	Do.
220874	MCBT	St. s.	[11] ORLEANS	269	183	118.0	28.0	9.2	Frt.	6	200	1898	Levis, P. Q	Buffalo, N. Y.
206844	.....	St. s.	Orlou	8	6	35.0	11.0	3.8	Fsh.	1	30	1909	Decatur, Wash	Tacoma, Wash.
219860	LWOM	St. s.	ORONOKE	3,545	2,174	324.0	46.2	25.0	Frt.	37	1,500	1920	Newark, N. J	Newark, N. J.
155239	.....	St. s.	Orville A. Crandall	122	89	91.0	17.8	9.1	Cnl.	3	75	1893	Lockport, N. Y	Do.
215368	LHNM	St. s.	[12] OSAGE	4,789	2,953	395.1	49.4	27.4	Frt.	35	2,850	1906	Newcastle, England	San Francisco, Cal.
218085	LRFJ	St. s.	OSAQUMSICK	6,034	4,483	401.9	53.1	32.0	Frt.	44	3,500	1919	Seattle, Wash	Seattle, Wash.

[1] Formerly st. s. Thomas.
[2] Formerly * st. p. Telegraph.
[3] Formerly st. y. {a Alcedo. b Atreus.
[4] Formerly st. s. Doris.
[5] Formerly st. s. Louisa and Alice.
[6] Formerly st. s. Jamestown.
[7] Formerly st. s. Gosport.
[8] Formerly st. s. Huachuca.
[9] Formerly German st. s. Prinz Oska..
[10] Formerly st. s. Donora.
[11] Formerly British st. s. Orleans.
[12] Formerly {a German st. s. Serapis. b American st. s. Serapis.

MERCHANT STEAM VESSELS OF THE UNITED STATES—Continued.

Official No.	Signal letters.	Rig.	Name of vessel.	Gross tonnage.	Net tonnage.	Length.	Breadth.	Depth.	Service.	Crew.	Indicated horsepower.	When built.	Where built.	Home port (where permanent document issues).
						Feet.	*Feet.*	*Feet.*						
217515	LPRG	St. s.	OSAWATOMIE ..... +⊙	5,720	3,559	409.6	54.4	27.4	Frt.	44	2,500	1919	Baltimore, Md.....	Baltimore, Md.
214161	LGCJ	St. s.	[1] OSCAR D. BENNETT..⊙	4,710	3,587	391.8	51.3	28.8	Tnk.	38	2,800	1916	Wilmington, Del.....	Los Angeles, Cal.
136461	.....	*St. p.	[2] OSCAR F. BARRETT....	469	351	165.0	32.5	5.2	Tow.	18	800	1894	Jeffersonville, Ind.....	Cincinnati, Ohio.
207111	.....	St. s.	[3] OSCAR F. MAYER.....	58	39	68.2	16.2	8.9	Tow.	5	350	1909	Ferrysburg, Mich.....	Chicago, Ill.
155394	.....	St. s.	OSCAR G. MURRAY.....	165	112	100.0	22.0	11.8	Tow.	17	340	1900	Baltimore, Md.....	Baltimore, Md.
155096	.....	St. s.	Osceola.....	182	95	117.0	29.0	9.0	Tow.	11	750	1884	Newburgh, N. Y.....	Albany, N. Y.
204513	.....	St. s.	Osceola.....	32	21	55.0	16.8	6.2	Frt.	3	75	1906	Tottenville, N. Y.....	New York, N. Y.
207964	.....	St. p.	Osceola.....	87	54	74.6	21.1	3.6	Frt.	9	80	1910	Kissimmee, Fla.....	Tampa, Fla.
211613	.....	*St. p.	OSCEOLA.....	474	272	180.0	40.0	8.0	Pas.	33	1,000	1913	Jacksonville, Fla.....	New York, N. Y.
217626	LQBT	St. s.	OSCODA..... ⊙	5,780	3,540	409.6	54.4	27.4	Frt.	40	2,500	1919	Baltimore, Md.....	Baltimore, Md.
217205	LNRV	St. s.	OSHKOSH..... +⊙	3,961	2,393	340.5	48.0	24.7	Frt.	47	2,500	1918	Long Beach, Cal.....	Los Angeles, Cal.
217391	LPGS	St. s.	OSKALOOSA..... +⊙	5,623	4,189	410.5	54.0	27.0	Frt.	44	2,500	1918	South San Francisco, Cal.	San Francisco, Cal.
217206	LNRW	St. s.	OSKAWA..... ⊙	6,100	4,539	402.6	53.0	32.0	Frt.	51	2,800	1918	Oakland, Cal.....	Do.
200052	.....	St. y.	Osprey.....	32	21	90.0	13.2	5.0	Yct.	2	200	1903	Seattle, Wash.....	Seattle, Wash.
219744	LVWP	St. s.	OSPREY.....	409	169	139.4	25.2	14.3	Fsh.	28	550	1919	Savannah, Ga.....	Rockland, Me.
221814	.....	St. s.	Osprey.....	39	26	58.2	15.1	5.7	Fsh.	6	60	1921	Erie, Pa.....	Port Huron, Mich.
219683	LVSR	St. s.	OSSA..... +⊙	4,846	3,003	380.2	53.1	27.0	Frt.	40	2,500	1920	Tacoma, Wash.....	Tacoma, Wash.
203856	KVTR	St. s.	OSSABAW..... +	2,667	2,043	300.0	41.0	25.8	Frt.	32	1,200	1907	Quincy, Mass.....	New York, N. Y.
155414	.....	St. s.	OSSIAN BEDELL.....	296	192	104.5	28.0	9.6	Pas.	5	312	1901	Buffalo, N. Y.....	Buffalo, N. Y.
216155	LKMH	St. s.	OSSINEKE..... +⊙	5,577	4,149	409.6	54.1	27.1	Frt.	50	2,500	1918	Seattle, Wash.....	Seattle, Wash.
116079	.....	St. s.	[4] *Ossining*.....	365	233	128.0	26.0	8.6	Pas.	12	419	1885	Linwood, Pa.....	New York, N. Y.
202201	.....	St. s.	OSSINING.....	63	43	74.0	18.5	6.0	Pas.	8	156	1905	Newburgh, N. Y.....	Memphis, Tenn.
218369	LRSC	St. s.	OSSINING..... +⊙	4,801	2,968	380.1	53.1	27.0	Frt.	34	2,300	1919	Tacoma, Wash.....	Tacoma, Wash.
155143	.....	St. s.	Ostrea.....	69	47	68.0	19.6	6.4	Oys.	7	150	1887	Port Jefferson, N. Y....	Bridgeport, Conn.
212825	LFBK	St. s.	[5] OSWEGO..... ⊙	4,375	2,675	363.7	50.1	27.6	Frt.	40	2,500	1902	Greenock, Scotland.....	New York, N. Y.
219814	LWDP	St. s.	OTHO..... +⊙	4,839	2,976	380.5	53.1	27.0	Frt.	45	2,588	1920	Tacoma, Wash.....	Seattle, Wash.
215813	LJHB	St. s.	[6] OTSEGO..... +⊙	4,638	2,595	370.9	45.3	26.7	Frt.	63	2,400	1902	Hamburg, Germany.....	New York, N. Y.
155314	.....	*St. p.	Otto Marmet.....	278	172	142.5	28.3	4.8	Tow.	22	682	1898	Raymond City, W. Va..	Cincinnati, Ohio.
121208	.....	St. s.	[7] OTTO M. REISS..... +⊙	4,463	3,513	437.5	50.0	24.5	Frt.	28	1,700	1901	South Chicago, Ill.....	Cleveland, Ohio.
220927	MCFW	St. s.	OURCQ..... +	7,555	3,908	436.9	58.2	26.2	Pas.	104	6,000	1920	Hog Island, Pa.....	Philadelphia, Pa.
219804	LWDJ	St. s.	OUTAGAMIE..... ⊙	429	91	141.5	27.7	14.3	Tow.	20	850	1920	Green Bay, Wis.....	Chicago, Ill.
155268	.....	St. s.	OVERBROOK.....	179	89	104.2	24.4	11.2	Tow.	14	650	1894	Philadelphia, Pa.....	Perth Amboy, N. J.
216157	LKMN	St. s.	OVERBROOK..... +⊙	5,724	3,507	400.8	54.3	31.4	Tnk.	68	3,000	1918	Chester, Pa.....	Philadelphia, Pa.
81872	.....	St. s.	[8] Overseas.....	75	48	73.4	23.0	6.8	Msc.	6	192	1903	Bridgeport, Conn.....	New York, N. Y.
150813	.....	St. p.	[9] OWANA.....	747	420	200.6	32.0	12.0	Pas.	60	1,250	1899	Wyandotte, Mich.....	Detroit, Mich.
217497	LPQR	St. s.	Owatama..... +	2,531	1,496	266.6	46.1	24.0	Frt.	47	1,385	1918	Astoria, Oreg.....	Astoria, Oreg.
155153	LFTN	St. s.	OWEGO.....	3,069	1,877	325.6	41.2	24.2	Frt.	32	1,000	1888	Buffalo, N. Y.....	New York, N. Y.
96130	.....	St. s.	[10] Owen J. McWilliams...	137	68	90.3	22.1	10.2	Tow.	6	362	1891	Philadelphia, Pa.....	Do.
212974	LFGP	St. y.	[11] OWERA.....	426	187	173.3	25.1	14.0	Yct.	26	900	1907	Leith, Scotland.....	Providence, R. I.
221502	.....	*St. p.	Oweva.....	72	72	97.0	28.0	2.8	Fer.	0	200	1921	Huntington, W. Va.....	Cincinnati, Ohio.
19041	.....	St. s.	OX.....	109	74	60.8	30.1	10.0	Frt.	5	190	1866	Brooklyn, N. Y.....	New York, N. Y.
217651	LQDB	St. s.	‡ Oyaka..... +	2,469	1,472	267.3	46.0	22.3	Frt.	41	1,350	1919	Mobile, Ala.....	Mobile, Ala.
121007	.....	St. s.	[12] Oyster Bay	158	77	132.8	28.0	6.6	Frt.	5	500	1895	Noank, Conn.....	New York, N. Y.
214562	LGMR	St. s.	OZAMA..... ⊙	2,118	1,259	251.0	43.8	18.2	Frt.	30	2,000	1916	Wyandotte, Mich.....	Do.
216995	LNDC	St. s.	OZUAKEE..... +⊙	4,045	2,835	340.5	48.0	24.7	Frt.	75	2,500	1918	Long Beach, Cal.....	Los Angeles, Cal.
217839	LQPF	St. s.	OZETTE..... +⊙	6,078	4,490	401.9	53.2	32.0	Frt.	44	3,500	1919	Seattle, Wash.....	Seattle, Wash.
			P.											
150743	.....	St. s.	P. B. Luyster.....	17	9	43.0	12.8	6.2	Tow.	2	.....	1897	Detroit, Mich.....	Detroit, Mich.
150700	.....	St. s.	P. C. Ronan.....	29	14	52.0	16.0	5.6	Tow.	4	.....	1895	Albany, N. Y.....	Albany, N. Y.
150575	.....	St. s.	*P. H. Wise*.....	111	55	84.5	19.0	9.6	Tow.	14	350	1892	Philadelphia, Pa.....	Boston, Mass.
221052	.....	St. s.	P. J. GRANT.....	45	30	69.3	15.6	6.9	Frt.	3	75	1920	Erie, Pa.....	Erie, Pa.
150460	.....	St. s.	P. J. Ralph..... +	964	658	211.4	37.0	14.0	Frt.	16	685	1899	Marine City, Mich.....	Chicago, Ill.
220069	MCHL	St. s.	P. J. Reilly..... ⊙	3,376	2,550	299.5	49.3	31.2	Tnk.	25	1,450	1920	Orange, Tex.....	Port Arthur, Tex.
150918	.....	*St. p.	P. M. Pfeil.....	91	91	125.0	24.0	3.6	Tow.	12	200	1901	Brownsville, Pa.....	Pittsburgh, Pa.
116558	.....	St. s.	[13] P. W. SHERMAN.....	3,931	2,901	432.0	45.0	25.0	Frt.	26	1,500	1893	West Bay City, Mich....	Cleveland, Ohio.
208604	.....	St. s.	†P. R. R. No. 1.....	109	74	75.0	21.4	11.0	Tow.	7	600	1911	Port Richmond, N. Y....	Philadelphia, Pa.
201177	KTGM	St. s.	†P. R. R. No. 4.....	121	82	75.0	21.0	10.4	Tow.	6	800	1904	Philadelphia, Pa.....	Do.
203181	KVLJ	St. s.	†P. R. R. No. 5.....	186	126	92.0	24.0	11.8	Tow.	5	800	1906	Sparrows Point, Md.....	New York, N. Y.
214142	.....	St. s.	†P. R. R. No. 6.....	191	119	97.7	24.1	12.2	Tow.	7	700	1916	Fairfield, Md.....	Baltimore, Md.
200836	.....	St. s.	†P. R. R. No. 7.....	223	145	92.0	22.0	12.1	Tow.	5	800	1904	Richmond, Va.....	New York, N. Y.
200837	.....	St. s.	†P. R. R. No. 9.....	223	145	92.0	22.0	12.1	Tow.	8	800	1904	.....do.....	Do.
203205	KVMO	St. s.	†P. R. R. No. 10.....	186	126	92.0	24.0	11.8	Tow.	7	1,700	1906	Sparrows Point, Md.....	Do.
207550	.....	St. s.	†P. R. R. No. 11.....	177	120	95.8	24.5	12.4	Tow.	7	280	1910	Port Richmond, N. Y....	Do.
214343	.....	St. s.	†P. R. R. No. 12.....	191	119	97.7	24.1	12.2	Frt.	7	700	1916	Fairfield, Md.....	Baltimore, Md.
203224	KVMF	St. s.	†P. R. R. No. 14.....	186	126	92.0	24.0	11.8	Tow.	7	800	1906	Sparrows Point, Md.....	Do.
214450	.....	St. s.	†P. R. R. No. 27.....	191	119	97.7	24.1	12.2	Tow.	11	700	1916	Fairfield, Md.....	New York, N. Y.
200962	KTDM	St. s.	†P. R. R. No. 32	201	137	99.0	24.0	12.0	Tow.	13	650	1904	Sparrows Point, Md.....	Perth Amboy, N. J.
204584	.....	St. s.	†P. R. R. No. 33.....	71	48	62.0	18.5	10.6	Tow.	7	.....	1907	Port Richmond, N. Y....	New York, N. Y.

[1] Formerly st. s. George E. Paddleford.
[2] Formerly *st. p. E. R. Andrews.
[3] Formerly st. s. A. Fisher.
[4] Formerly st. s. Sarah A. Jenks.
[5] Formerly {a German st. s. Pennoil. b st. s. Gargoyle.
[6] Formerly German st. s. Prins Eitel Frederich.
[7] Formerly st. s. Frederick B. Wells.
[8] Formerly st. s. W. I. Stevens.
[9] Formerly st. p. Pennsylvania.
[10] Formerly British st. y. O-we-ra.
† Steel.
[11] Formerly st. s. {a Henry U. Palmer. b Integrity.
[12] Formerly st. s. Fulton Market.
[13] Formerly st. s. {a Wesley Stoney. b Elmore.
‡ Composite.

MERCHANT STEAM VESSELS OF THE UNITED STATES—Continued.

Official No.	Signal letters.	Rig.	Name of vessel.	Gross tonnage.	Net tonnage.	Length.	Breadth.	Depth.	Service.	Crew.	Indicated horsepower.	When built.	Where built.	Home port (where permanent document issues).
						Feet.	*Feet.*	*Feet.*						
207551	.....	St. s.	†P. R. R. No. 34	177	120	95.8	24.5	12.4	Tow.	10	250	1910	Port Richmond, N. Y.	New York, N. Y.
208282	LDSM	St. s.	†P. R. R. No. 35	375	255	106.5	32.0	15.0	Tow.	16	1,000	1911	Wilmington, Del.	Perth Amboy, N. J.
214411	.....	St. s.	†P. R. R. No. 151	323	219	97.8	32.0	14.2	Frt.	8	250	1916	Port Richmond, N. Y.	New York, N. Y.
203130	.....	St. s.	†P. R. R. No. 153	547	372	106.6	32.1	14.7	Frt.	5	300	1906	Sparrows Point, Md.	Do.
205379	.....	St. s.	†P. R. R. No. 154	549	373	106.6	32.1	14.7	Frt.	7	345	1908	do.	Do.
212029	LDJV	St. s.	†P. R. R. No. 155	584	371	107.0	32.2	14.7	Frt.	7	344	1914	do.	Do.
212062	LDKF	St. s.	†P. R. R. No. 156	584	371	107.0	32.2	14.7	Frt.	7	344	1914	do.	Do.
220448	MBGC	St. s.	PACHET	5,527	3,965	410.5	54.2	27.0	Frt.	42	2,800	1920	Portsmouth, N. H.	Portsmouth, N. H.
215601	.....	*St. p.	Paciencia	313	249	141.4	30.3	5.8	Frt.	8	850	1917	Westlake, La.	Morgan City, La.
115047	.....	St. s.	[1] *Pacific*	33	22	58.5	13.5	7.6	Tow.	2	.....	1572	Philadelphia, Pa.	Philadelphia, Pa.
213769	LFQS	St. s.	PACIFIC	6,034	4,380	399.7	56.2	30.5	Frt.	40	2,800	1915	San Francisco, Cal.	New York, N. Y.
220743	MBSD	St. s.	Pacific	1,240	702	221.5	43.0	16.6	Frt.	27	850	1920	North Bend, Oreg.	Portland, Oreg.
204026	KWBP	St. s.	PACKERTON	430	292	100.2	30.4	11.4	Frt.	6	435	1907	Port Richmond, N. Y.	New York, N. Y.
219936	LWJP	St. s.	PADNSAY	4,838	2,977	389.4	53.1	27.0	Frt.	44	2,500	1920	Tacoma, Wash.	Seattle, Wash.
214551	.....	*St. p.	Paducah	296	296	170.0	33.0	5.1	Pas.	21	320	1916	Jeffersonville, Ind.	St. Louis, Mo.
220710	MBRF	St. s.	PAGASSET	5,527	3,965	410.5	54.2	27.0	Frt.	42	2,800	1920	Portsmouth, N. H.	Portsmouth, N. H.
216560	.....	St. s.	Palatine	24	16	45.0	14.9	5.0	Frt.	1	45	1910	Canajoharie, N. Y.	Albany, N. Y.
219202	LTPH	St. s.	PALISADES	4,844	2,987	377.0	52.0	26.8	Frt.	50	2,500	1919	Shooters Island, N. Y.	New York, N. Y.
95672	.....	St. s.	[2] Pallas	80	40	78.5	19.0	9.4	Pas.	6	.....	1882	Wilmington, Del.	Boston, Mass.
220115	LWQF	St. s.	PALLAS	4,839	2,978	380.5	53.1	27.0	Frt.	44	2,500	1920	Tacoma, Wash.	Seattle, Wash.
150917	.....	St. s.	Palm Beach	17	11	61.4	12.5	4.2	Pas.	2	.....	1895	South Portland, Me.	Key West, Fla.
20147	HPTW	St. s.	Palmer	124	107	100.0	23.0	10.9	Frt.	9	75	1865	Philadelphia, Pa.	New York, N. Y.
126185	.....	St. p.	[3] *Palmyra*	422	326	145.0	30.0	9.0	Ferr.	7	1,000	1883	Wilmington, Del.	Philadelphia, Pa.
150550	.....	St. s.	Palmyra	110	55	81.7	20.5	9.6	Tow.	5	350	1891	Elizabeth, N. J.	New York, N. Y.
220566	MBJV	St. s.	‡Palo Alto	6,144	3,696	420.0	54.0	35.0	Tnk.	40	2,800	1920	Oakland, Cal.	San Francisco, Cal.
100615	.....	St. s.	[4] Palos	11	7	57.6	8.7	4.4	Ferr.	1	.....	1896	Bristol, R. I.	Detroit, Mich.
96435	KNTV	St. s.	[5] PANAMA	5,638	3,476	360.0	50.0	19.9	Pas.	120	5,000	1898	Philadelphia, Pa.	New York, N. Y.
211629	LDGF	St. s.	PANAMAN	6,499	4,032	407.7	53.7	28.1	Pas.	39	4,000	1913	Sparrows Point, Md.	Do.
210960	LCTJ	St. s.	PAN AMERICAN	344	234	132.7	27.6	15.1	Frt.	19	150	1912	Port Richmond, N. Y.	Do.
221030	MDKQ	St. s.	PAN AMERICA	13,712	8,054	517.0	72.2	27.8	Frt.	200	12,000	1922	Sparrows Point, Md.	Baltimore, Md.
150959	.....	St. s.	PANAY	3,811	2,778	356.0	50.0	24.0	Frt.	23	1,000	1902	Chicago, Ill.	Cleveland, Ohio.
150466	.....	St. s.	Pandora	13	6	42.0	12.5	5.6	Tow.	3	75	1889	Ogdensburg, N. Y.	Oswego, N. Y.
217865	LQRF	St. s.	Panga	2,551	1,528	267.3	46.0	23.5	Frt.	42	1,400	1918	Pascagoula, Miss.	Gulfport, Miss.
217637	LQCF	St. s.	PANOIL	1,370	760	242.5	36.9	19.7	Tnk.	20	950	1919	Violet, La.	Los Angeles, Cal.
217251	LNVJ	St. s.	PANOLA	3,545	2,179	324.0	46.2	25.0	Frt.	38	1,500	1918	Newark, N. J.	Newark, N. J.
220254	LWTH	St. s.	PANSA	4,839	2,977	380.2	53.1	27.0	Frt.	39	2,500	1920	Tacoma, Wash.	Tacoma, Wash.
150503	.....	St. s.	Pansy	10	10	33.6	11.6	3.8	Oys.	2	.....	1890	Patchogue, N. Y.	New Haven, Conn.
130837	.....	St. s.	[7] Panther	42	22	65.0	18.0	6.4	Pas.	8	250	1899	Scranton, Miss.	New Orleans, La.
203911	.....	St. s.	[8] Panther	130	88	85.7	23.0	9.9	Tow.	7	500	1907	West New Brighton, N. Y.	New York, N. Y.
207738	.....	*St. p.	Panther	137	87	134.4	26.0	5.0	Tow.	8	264	.....	Hickory, Pa.	Vicksburg, Miss.
150264	.....	St. s.	[9] Panuco	192	96	106.4	28.0	8.0	Frt.	6	.....	1882	Boston, Mass.	New York, N. Y.
212596	LDQP	St. s.	[10] PANUCO	2,556	1,975	300.0	39.2	29.2	Tnk.	26	1,200	1888	Walker-on-Tyne, Eng.	Do.
214668	LGPS	St. s.	PANUCO	3,820	2,319	351.0	47.9	24.7	Frt.	48	2,500	1917	Seattle, Wash.	Do.
150710	KMLJ	St. s.	PAOLI	330	224	125.4	26.0	14.7	Tow.	16	850	1895	Philadelphia, Pa.	Do.
150797	.....	St. s.	Paragon	142	115	91.5	17.5	9.6	Frt.	4	85	1898	Buffalo, N. Y.	Do.
150880	KQLB	St. s.	PARAGUAY	2,627	1,583	292.0	42.0	23.0	Tnk.	32	1,250	1900	Lorain, Ohio	Philadelphia, Pa.
210812	LORM	St. s.	PARAISO	1,437	891	216.5	40.2	14.1	Frt.	24	900	1912	Long Beach, Cal.	San Francisco, Cal.
219153	LTMK	St. s.	[11] PARIA	2,674	1,663	253.4	43.7	26.2	Frt.	35	1,200	1919	Ashtabula, Ohio	New York, N. Y.
212632	LDRT	St. s.	[12] PARISMINA	4,583	2,764	378.8	49.8	29.6	Frt.	92	3,650	1908	Belfast, Ireland	Do.
150774	.....	St. s.	Park City	391	208	143.5	28.0	9.9	Pas.	7	700	1898	Port Jefferson, N. Y.	Bridgeport, Conn.
150478	.....	St. s.	PARKS FOSTER	1,640	1,347	248.0	39.0	19.2	Frt.	16	750	1899	Cleveland, Ohio	Chicago, Ill.
206818	LBQQ	St. s.	PARKSLEY	296	201	125.0	25.0	12.6	Pas.	14	500	1909	Camden, N. J.	Cape Charles, Va.
218822	LSQC	St. s.	PARKSVILLE	3,545	2,174	324.0	46.2	25.0	Frt.	37	1,800	1919	Newark, N. J.	Newark, N. J.
150410	KDVS	St. s.	Pasadena	300	235	141.0	31.1	10.4	Frt.	17	190	1887	San Francisco, Cal.	San Francisco, Cal.
216303	LKJS	St. s.	PASADENA	6,002	4,494	402.5	53.0	32.0	Frt.	52	2,800	1918	Oakland, Cal.	Do.
201208	.....	St. s.	Pascagoula	65	38	73.6	18.9	7.9	Pas.	8	200	1904	Pascagoula, Miss.	Port Arthur, Tex.
216991	LNCT	St. s.	Pascagoula	2,551	1,528	267.3	46.0	23.6	Frt.	40	1,400	1918	do.	Gulfport, Miss.
155090	.....	St. p.	[13] *Passaic*	1,055	824	193.5	36.0	13.3	Ferr.	8	900	1883	Newburgh, N. Y.	New York, N. Y.
202312	.....	St. s.	Passaic	73	49	65.8	19.1	8.0	Tow.	5	.....	1905	New Baltimore, N. Y.	Newark, N. J.
217926	LQTK	St. s.	PASSAIC BRIDGE	3,283	2,000	324.0	46.2	25.0	Frt.	37	1,800	1919	Newark, N. J.	Do.
150006	.....	St. s.	Passport	94	64	100.3	22.6	6.8	Tow.	7	.....	1874	Northport, N. Y.	Baltimore, Md.
212002	.....	St. s.	Passyunk	88	42	76.4	20.5	9.3	Frt.	6	230	1913	Milford, Del.	Philadelphia, Pa.
150909	.....	St. s.	Pastime	24	17	55.0	9.9	3.8	Frt.	3	.....	1898	Oshkosh, Wis.	Milwaukee, Wis.
212653	LDSP	St. s.	[14] PASTORES	7,241	3,843	470.4	55.3	23.1	Pas.	150	6,500	1912	Belfast, Ireland	New York, N. Y.
150942	.....	St. s.	Pat	16	10	60.0	12.0	4.8	Pas.	6	.....	1902	Mobile, Ala.	Mobile, Ala.
204384	KWGF	St. s.	PATCHOGUE	190	129	90.5	24.5	11.6	Tow.	7	500	1907	Camden, N. J.	New York, N. Y.
208757	LBWP	St. s.	PATERSON	119	81	87.3	18.0	11.4	Whl.	10	325	1911	Seattle, Wash.	Seattle, Wash.
3190	.....	St. s.	[15] Pathfinder	62	53	73.5	13.3	4.8	Frt.	5	.....	1882	Camden, N. J.	Grand Haven, Mich.
76562	.....	St. s.	[16] Pathfinder	27	18	60.0	14.2	5.3	Fsh.	3	.....	1885	Vermilion, Ohio	Oswego, N. Y.

[1] Formerly st. s. {a Sallie. b I. W. Durham.
[2] Formerly st. s. {a Henry C. Winship. b Francis H. Jackson. c Fred. B. Dalzell.
[3] Formerly st. p. {a Colorado. b Atlantic City.
[4] Formerly st. s. Thomas J. Johnson.
[5] Formerly st. y. Item.
[6] Formerly st. s. Havana.
[7] Formerly st. s. {a Native No. 2. b Walter F. Jahncke.
[8] Formerly st. s. {a Interstate. b Interstate No. 1.
[9] Formerly U. S. Eng. Panuco.
[10] Formerly {a Dutch st. s. Oevelgonne. b British st. s. La Hesoaye.
[11] Formerly st. s. Lake Erie.
[12] Formerly British st. s. Parismina.
[13] Formerly st. p. Oswego.
[14] Formerly British st. s. Pastores.
[15] Formerly {a st. y. Brunette. b st. s. Ruth. c st. s. Sylph.
[16] Formerly st. s. J. L. Wyland.
† Steel.
‡ Concrete.

MERCHANT STEAM VESSELS OF THE UNITED STATES—Continued.

Official No.	Signal letters.	Rig.	Name of vessel.	Gross tonnage.	Net tonnage.	Length.	Breadth.	Depth.	Service.	Crew.	Indicated horsepower.	When built.	Where built.	Home port (where permanent document issues).
						Feet.	*Feet.*	*Feet.*						
150921	KRQW	St. s.	PATIENCE	292	198	122.3	23.0	14.0	Tow.	14	500	1901	Camden, N. J.	Philadelphia, Pa.
204210		*St. p.	[1] Patricia	60	60	103.0	22.0	2.5	Tow.	5	100	1907	Morgan City, La.	Morgan City, La.
219903	LWHR	St. s.	PATRICK HENRY +⊙	8,294	5,289	439.6	59.2	33.7	Frt.	46	3,200	1920	Gloucester City, N. J.	Philadelphia, Pa.
106956		St. s.	[2] Patrick McGuire	70	35	67.6	19.5	8.9	Tow.	5	.....	1892	Perth Amboy, N. J.	New York, N. Y.
200549		St. s.	[3] Patriotic	62	42	69.0	18.0	7.4	Tow.	4	150	1903	Port Richmond, N. Y.	Do.
150652	LFMT	St. s.	PATROL ⊙	235	117	135.3	23.0	10.1	Pol.	18	550	1894	Sparrows Point, Md.	Do.
204023		*St. p.	Paul L.	147	92	123.0	24.8	6.0	Pas.	11	150	1907	Oshkosh, Wis.	Milwaukee, Wis.
216222	LKPJ	St. s.	PAUL H. HARWOOD +⊙	6,250	3,957	435.0	56.0	32.0	Tnk.	43	2,600	1918	San Francisco, Cal.	Los Angeles, Cal.
214449	LGJM	St. s.	PAULSBORO ⊙	6,698	4,171	435.0	56.0	33.4	Tnk.	30	2,600	1916	.....do.....	New York, N. Y.
150263		St. p.	*Paumpeck*	820	627	199.0	35.2	12.8	Fer.	7	450	1882	Newburgh, N. Y.	Do.
219551	LVMR	St. s.	PAWLET +⊙	6,076	3,729	401.4	53.2	31.9	Frt.	45	2,800	1920	Vancouver, Wash.	Portland, Oreg.
115773		St. s.	[4] Pawnee	22	11	55.4	15.1	6.6	Tow.	3	100	1881	Baltimore, Md.	Georgetown, S. C.
203925	KVWJ	St. s.	PAWNEE +⊙	1,907	1,382	250.5	40.0	25.0	Frt.	23	1,200	1907	Wilmington, Del.	New York, N. Y.
215189	LHGV	St. s.	[5] PAWNEE +⊙	4,471	2,837	389.3	47.6	28.3	Frt.	70	1,200	1899	Flensburg, Germany	Do.
116098	KDJF	St. s.	[6] Pawtucket	275	137	149.8	28.8	9.5	Frt.	23	.....	1886	Bath, Me.	Pawtucket, R. I.
218457	LRVN	St. s.	PAWTUCKET +⊙	8,283	1,996	324.0	46.2	25.0	Frt.	37	1,500	1919	Newark, N. J.	Newark, N. J.
214680		St. s.	PEACE	99	33	107.8	22.0	5.2	Tow.	10	280	1917	Coraopolis, Pa.	Pittsburgh, Pa.
220852	MBWV	St. s.	PEACOCK ⊙	741	23	180.0	35.4	15.7	Msc.	19	1,400	1918	New York, N. Y.	Portsmouth, N. H.
206018		St. s.	Pearl	44	21	88.0	15.5	5.0	Pas.	4	146	1909	Vancouver, Wash.	Portland, Oreg.
206667		St. s.	Pearl D	8	6	28.7	10.5	3.2	Fsh.	2	15	1904	Port Sanilac, Mich.	Grand Haven, Mich.
214822		*St. p.	[7] Pearl City	27	27	64.6	15.2	3.5	Pas.	6	50	1917	Memphis, Tenn.	New Orleans, La.
220860	MCBH	St. s.	PEARLDON +⊙	5,186	3,686	391.9	51.2	30.0	Frt.	43	2,800	1920	Savannah, Ga.	New York, N. Y.
214490	LGKD	St. s.	PEARL SHELL ⊙	5,614	3,420	411.6	53.4	29.8	Tnk.	37	2,800	1916	Wilmington, Del.	Wilmington, Del.
221417		St. s.	Pearson	297	160	123.6	28.6	6.7	Frt.	9	150	1921	Detroit, Mich.	Detroit, Mich.
150160		St. s.	Peconic ⊙	153	91	127.0	18.5	8.5	Fsh.	23	400	1879	Kennebunk, Me.	Reedville, Va.
214960	LGWQ	St. s.	PEDRITO +	296	153	133.0	25.0	8.4	Frt.	14	200	1917	Jacksonville, Fla.	Boston, Mass.
150985		St. s.	Pedro Costa	51	32	72.0	18.0	7.3	Fsh.	3	90	1903	San Francisco, Cal.	San Francisco,
218891		*St. p.	Peconem	65	43	84.0	16.0	3.6	Tow.	10	90	1919	Rochester, Pa.	Pittsburgh, Pa.
219237	LTQV	St. s.	PEEKSKILL +⊙	5,590	3,450	400.5	54.2	30.4	Frt.	53	3,000	1919	Newburgh, N. Y.	New York, N. Y.
20412		St. p.	*Peerless*	298	186	149.0	32.6	8.6	For.	6	400	1872	Wilmington, Del.	Philadelphia, Pa.
109947		St. s.	[8] Peerless	34	17	55.2	15.0	6.0	Pas.	3	.....	1892	Bordentown, N. J.	Do.
150655		*St. p.	Peerless	60	60	96.6	21.4	3.5	Pas.	16	.....	1894	Hermann, Mo.	St Louis, Mo.
150841		St. s.	Peerless	102	69	85.4	21.2	9.7	Tow	4	300	1899	Baltimore, Md.	New York, N. Y.
209172		St. s.	Peerless	14	12	41.4	11.3	4.1	Fsh.	2	14	1911	Port Clinton, Ohio.	Sandusky, Ohio.
215764		St. s.	Peerless	205	98	109.6	25.2	13.0	Tow.	10	800	1917	Norfolk, Va.	Norfolk, Va.
61801		St. s.	[9] PEGASSUS	4,776	3,352	416.0	50.0	28.0	Frt.	20	1,600	1902	Cleveland, Ohio.	Cleveland, Ohio.
150214	JVHK	St. p.	*Pegasus*	847	579	211.6	32.0	10.6	Pas.	21	850	1881	Philadelphia, Pa.	New York, N. Y.
130828		St. s.	[10] Peggy	19	13	62.0	13.9	5.0	Frt.	3	.....	1899	Grindstone Island, N. Y.	Cape Vincent, N. Y.
216255		St. s.	Peirce McLouth +	550	328	175.0	30.5	12.0	Frt.	12	450	1918	Marine City, Mich.	Port Huron, Mich.
208809	KWBL	St. s.	Pejepscot	142	79	102.0	24.2	12.3	Tow.	11	450	1907	South Portland, Me.	Bath, Me.
203339		St. s.	Pelham	46	31	58.0	14.2	6.1	Pas.	4	60	1906	Croton, N. Y.	New York, N. Y.
204081		St. s.	[11] Pelham	54	36	54.5	10.3	7.5	Tow.	6	.....	1907	Tottenville, N. Y.	Do.
150979		St. p.	PELICAN	1,079	1,079	303.0	53.0	7.3	Fer.	10	.....	1902	Dubuque, Iowa.	Vicksburg, Miss.
218621	LSDT	St. s.	Pelican	379	168	150.4	25.0	13.3	Fsh.	28	700	1919	South Portland, Me.	Rockland, Me.
141270		St. s.	[12] PEMAQUID	409	226	132.5	28.0	9.8	Pas.	15	700	1893	Philadelphia, Pa.	Portland, Me.
150768		St. s.	PENCOYD	119	81	88.2	19.0	10.6	Tow.	10	350	1897	.....do.....	Philadelphia, Pa.
219215	LTPW	St. s.	PENGUIN	377	183	130.4	25.2	13.2	Fsh.	28	500	1919	Cleveland, Ohio.	Rockland, Me.
150900	KQVD	St. s.	PENLLYN	137	93	86.3	20.6	9.6	Tow.	5	500	1901	Philadelphia, Pa.	Philadelphia, Pa.
200053		St. s.	PENN	445	289	196.0	23.5	12.0	Pas.	28	2,000	1903	Wilmington, Del.	Do.
20469		St. p.	*Pennsylvania*	430	298	136.7	29.4	8.9	Fer.	6	346	1874	.....do.....	Do.
77156		St. s.	[13] Pennsylvania	76	38	75.0	18.0	9.1	Tow.	9	.....	1894	Philadelphia, Pa.	Do.
150021		St. s.	Pennsylvania	91	45	98.2	20.0	9.2	Tow.	85	240	1874	Camden, N. J.	Baltimore, Md.
150849	KQFM	St. s.	PENNSYLVANIA	1,352	857	244.3	40.0	14.8	Frt.	4	3,300	1900	Chester, Pa.	Cape Charles, Va.
209376		St. s.	PENNSYLVANIA	97	30	71.0	20.0	10.8	Tow.	3	1,000	1911	Cleveland, Ohio.	Duluth, Minn.
215286	LHMF	St. s.	PENNSYLVANIA ⊙	6,666	5,048	416.8	56.1	31.1	Tnk.	34	3,000	1917	Quincy, Mass.	New York, N. Y.
211297	LDBH	St. s.	PENNSYLVANIAN ⊙	6,499	4,032	407.7	53.7	28.1	Frt.	4	4,000	1913	Sparrows Point, Md.	Do.
150193		St. s.	Penobscot	235	200	129.0	27.4	9.3	Frt.	6	200	1880	Manitowoc, Wis.	Sandusky, Ohio.
150705		St. s.	PENOBSCOT	4,077	2,530	454.0	44.5	22.5	Frt.	20	1,150	1895	West Bay City, Mich.	Duluth, Minn.
218066	LRDK	St. s.	[14] PENOBSCOT ⊙	2,496	1,490	253.4	43.8	25.1	Frt.	32	1,350	1919	Ashtabula, Ohio	Boston, Mass.
162391		St. s.	Penoles	163	97	104.0	30.0	9.0	Wrk.	9	385	1905	Tottenville, N. Y.	Newark, N. J.
150664		St. s.	Pensaukeu	15	11	40.0	13.6	4.6	Tow.	2	.....	1894	Philadelphia, Pa.	Philadelphia, Pa.
96663		St. s.	[15] PENTECOST MITCHELL	4,044	2,917	414.0	50.0	28.0	Frt.	27	1,500	1903	Lorain, Ohio.	Duluth, Minn.
207143		St. s.	PEPITA	92	63	78.7	28.0	9.0	Fer.	4	180	1910	Cataño, P. R.	San Juan, P. R.
202939	KVQT	St. s.	PEQUONNOCK ⊙	2,930	1,986	275.7	45.1	16.7	Frt.	21	1,600	1906	Chester, Pa.	New London, Conn.
210516		St. s.	Pequot	199	102	101.4	20.0	8.6	Frt.	7	325	1912	Perth Amboy, N. J.	Perth Amboy, N. J.
215126	LHFQ	St. s.	[16] PEQUOT +⊙	5,621	3,541	420.9	55.1	28.7	Frt.	66	3,102	1910	Geestemunde, Germany.	New York, N. Y.
221030	MCKG	St. s.	†Peralta +⊙	6,149	3,701	420.0	54.0	35.0	Tnk.	41	2,800	1921	Oakland, Cal.	San Francisco, Cal.
211026		St. s.	PERCIVAL ROBERTS, JR.	7,593	5,862	580.0	68.0	32.0	Frt.	21	1,880	1913	Lorain, Ohio.	Duluth, Minn.
207381		*St. p.	Percy Swain	135	85	146.0	27.6	4.5	Pas.	12	400	1910	Stillwater, Minn.	Vicksburg, Miss.
150740		St. s.	PERE MARQUETTE ⊙	2,443	1,634	337.1	56.0	17.0	Pas.	35	2,500	1896	West Bay City, Mich.	Grand Haven, Mich.

[1] Formerly *st. p. Eulalie C.
[2] Formerly st. s. Andrew J. White.
[3] Formerly st. s. William Tracy.
[4] Formerly st. s. Sidney.
[5] Formerly German st. s. Harburg.
[6] Formerly st. s. Sappho.
[7] Formerly *st. p. Kelley Sands.
[8] Formerly st. s. A. M. Bramell.
[9] Formerly st. s. William H. Gratwick.
[10] Formerly st. s. Niagara.
[11] Formerly st. s. Thos. W. R o
[12] Formerly st. s. Long Island.
[13] Formerly st. s. John E. Mehrer.
[14] Formerly st. s. Craigrownie.
[15] Formerly st. s. H. B. Hawgood.
[16] Formerly German st. s. Ockenfels.
† Concrete.

MERCHANT STEAM VESSELS OF THE UNITED STATES—Continued.

Official No.	Signal letters.	Rig.	Name of vessel.	Gross tonnage.	Net tonnage.	Length.	Breadth.	Depth.	Service.	Crew.	Indicated horsepower.	When built.	Where built.	Home port (where permanent document issues).
						Feet.	*Feet.*	*Feet.*						
120719	.....	St. s.	[1] Pere Marquette 4	941	680	186.6	34.5	12.4	Pas.	31	500	1888	Detroit, Mich	Grand Haven, Mich.
92006	.....	St. s.	[2] Pere Marquette 6	371	303	130.9	28.8	17.5	Frt.	10	240	1888	Manitowoc, Wis	Milwaukee, Wis.
95952	.....	St. s.	[3] Pere Marquette 8 ⊙	691	548	170.8	35.2	11.5	Pas.	27	360	1888	South Haven, Mich	Grand Haven, Mich.
100611	.....	St. s.	PERE MARQUETTE 14	2,531	1,655	327.6	52.1	21.0	Fer.	33	1,800	1904	Wyandotte, Mich	Detroit, Mich.
150906	.....	St. s.	PERE MARQUETTE 17 ⊙	2,775	1,685	338.0	56.0	19.5	Pas.	49	2,500	1901	Cleveland, Ohio	Grand Haven, Mich.
208305	.....	St. s.	PERE MARQUETTE 18 ⊙	2,777	1,660	338.0	57.6	21.7	Pas.	40	2,500	1911	Chicago, Ill	Do.
200459	.....	St. s.	PERE MARQUETTE 19 ⊙	2,626	1,648	338.0	56.0	19.5	Pas.	34	2,280	1903	Cleveland, Ohio	Do.
200531	.....	St. s.	PERE MARQUETTE 20 ⊙	2,626	1,496	338.0	56.0	19.5	Pas.	34	2,300	1903	.....do	Do.
208989	LCBV	St. s.	PERFECTION ⊙	2,209	1,150	250.0	43.0	23.0	Tnk.	28	1,300	1911	.....do	New York, N. Y.
150944	.....	St. s.	Perhaps	14	9	41.0	10.7	2.5	Fsh.	2	.....	1899	Superior, Wis	Marquette, Mich.
212954	.....	*St. p.	Perl	93	63	110.0	27.6	3.7	Tow.	16	110	1914	Jeanerette, La	Morgan City, La.
216069	.....	St. s.	Perry G. Hague	56	9	58.0	15.6	7.9	Tow.	5	100	1918	Baton Rouge, La	New Orleans, La.
201615	.....	*St. p.	Perryville	77	77	100.5	27.0	3.9	Fer.	5	.....	1904	Jeffersonville, Ind	St. Louis, Mo.
150213	JVGW	St. p.	*Perseus*	847	579	211.6	32.0	10.6	Pas.	21	850	1881	Philadelphia, Pa	New York, N. Y.
202475	.....	St. s.	[4] PERSEUS	4,978	3,770	462.0	50.0	24.0	Frt.	22	1,600	1905	St. Clair, Mich	Cleveland, Ohio.
207868	.....	St. s.	[5] Perseverance	112	63	78.0	19.8	9.2	Tow.	5	200	1910	Perth Amboy, N. J	New York, N. Y.
221698	.....	St. s.	Perseverance	385	261	142.0	31.6	14.4	Tow.	13	1,400	1919	Fall River, Mass	Albany, N. Y.
145320	JWNG	St. s.	[6] *Persian* ⊙	2,677	1,890	280.0	40.7	15.8	Pas.	53	1,800	1882	Chester, Pa	Baltimore, Md.
220017	.....	St. s.	Persistence ✚	181	123	94.2	25.0	13.2	Tow.	7	450	1920	Tottenville, N. Y	New York, N. Y.
204779	.....	St. p.	Perth Amboy	618	389	142.3	34.0	12.9	Pas.	6	300	1907	Noank, Conn	Do.
210781	LCIF	St. s.	PERTH AMBOY	452	307	139.9	28.4	16.5	Tow.	10	375	1912	Port Richmond, N. Y	Perth Amboy, N. J.
150753	.....	St. s.	Pet	21	10	51.6	13.2	4.0	Fsh.	7	.....	1897	East Providence, R. I	Portland, Me.
212915	.....	*St. p.	Petaluma	448	339	148.4	32.3	7.5	Pas.	17	250	1914	Benicia, Cal	San Francisco, Cal.
210064	.....	St. s.	Peter Dahl	28	14	53.3	14.9	5.6	Tow.	4	150	1912	Tonawanda, N. Y	Buffalo, N. Y.
203898	.....	St. s.	Peter Reiss	95	59	76.0	22.0	11.0	Tow.	8	450	1906	Sturgeon Bay, Wis	Milwaukee, Wis.
207471	.....	St. s.	PETER REISS ✚⊙	5,923	4,217	512.0	54.0	30.0	Frt.	23	1,600	1910	West Superior, Wis	Cleveland, Ohio.
204819	.....	St. s.	[7] Peter Rinelli	94	64	83.5	23.0	7.3	Frt.	6	175	1907	Port Jefferson, N. Y	New York, N. Y.
202368	.....	St. s.	PETER WHITE ✚	6,184	4,931	504.0	54.2	31.0	Frt.	21	1,700	1905	Ecorse, Mich	Cleveland, Ohio.
204030	.....	St. s.	[8] Peter C. Struven	254	118	144.0	22.0	9.5	Fsh.	26	350	1907	Pocomoke City, Md	Wilmington, Del.
150588	.....	St. s.	Peter D. Hershey	14	7	42.2	12.3	6.2	Tow.	2	.....	1892	Buffalo, N. Y	Buffalo, N. Y.
210818	LCRN	St. s.	PETER H. CROWELL ⊙	3,101	2,423	313.5	46.1	22.0	Frt.	36	1,500	1912	Newport News, Va	Boston, Mass.
150404	.....	St. s.	Peter W. French	48	24	72.0	16.5	7.6	Tow.	5	.....	1887	Boston, Mass	Do.
203677	.....	St. s.	PETER A. B. WIDENER	7,053	5,444	580.0	58.0	27.4	Frt.	25	1,800	1906	Chicago, Ill	Duluth, Minn.
136063	.....	*St. p.	[9] Peterson-Miller Box Co	83	83	124.0	28.2	4.7	Pas.	13	160	1889	Harmar, Ohio	St. Louis, Mo.
145809	.....	St. s.	[10] Pe-To-Se-Ga	25	17	56.3	14.9	4.5	Pas.	2	80	1899	Charlevoix, Mich	Erie, Pa.
150425	.....	St. s.	Petoskey ⊙	770	544	171.3	30.4	12.2	Pas.	36	450	1888	Manitowoc, Wis	Grand Haven, Mich.
150592	.....	St. s.	Petrel	49	24	83.3	17.0	5.0	Pas.	3	.....	1892	Bullocks Cove, R. I	Albany, N. Y.
150724	.....	St. s.	Petrel	22	15	49.5	13.0	6.1	Frt.	5	.....	1896	Boston, Mass	Vineyard Haven, Mass.
210070	.....	St. s.	Petrel	50	30	57.5	16.5	6.5	Tow.	4	125	1912	Hoquiam, Wash	Port Townsend, Wash.
215842	LJKF	St. s.	PETREL ✚	292	124	135.0	22.5	13.4	Fsh.	14	450	1917	Superior, Wis	New York, N. Y.
211086	.....	*St. p.	PETROLEUM NO. 3	231	159	125.5	28.7	6.2	Frt.	6	200	1913	San Francisco, Cal	San Francisco, Cal.
150221	.....	St. s.	Phenix	85	53	87.0	22.0	7.0	Msc.	4	.....	1881	Brooklyn, N. Y	New York, N. Y.
150462	.....	St. s.	PHIL SHERIDAN	35	17	58.4	14.4	7.5	Tow.	2	.....	1889	Buffalo, N. Y	Detroit, Mich.
80993	.....	St. s.	[11] *Philadelphia*	87	43	83.2	19.0	8.1	Tow.	10	.....	1883	Philadelphia, Pa	Cape Charles, Va.
150240	.....	St. s.	Philadelphia	189	133	112.0	22.2	7.0	Tow.	9	300	1882	Athens, N. Y	Jacksonville, Fla.
150344	KCWD	St. s.	*Philadelphia* ✚⊙	2,520	1,900	300.0	35.0	20.6	Pas.	56	1,300	1885	Philadelphia, Pa	Wilmington, Del.
150617	KLPC	St. s.	[12] PHILADELPHIA ✚⊙	10,232	4,205	517.0	63.3	22.0	Pas.	176	20,000	1889	Clydebank, Scotland	New York, N. Y.
150729	.....	St. p.	PHILADELPHIA	703	521	156.0	30.0	13.0	Fer.	6	450	1896	Wilmington, Del	Philadelphia, Pa.
150806	.....	St. s.	PHILADELPHIA	826	561	191.0	46.1	15.2	Fer.	7	1,800	1899	Chester, Pa	New York, N. Y.
208789	.....	St. s.	PHILADELPHIA	45	31	61.0	16.0	8.0	Fsh.	6	55	1911	Lorain, Ohio	Chicago, Ill.
214565	LGMW	St. s.	PHILADELPHIA	2,453	1,759	253.0	43.5	21.5	Frt.	26	1,300	1916	Ecorse, Mich	New York, N. Y.
150334	.....	St. s.	Philetus Sawyer ✚	449	308	152.0	31.6	9.6	Frt.	12	280	1884	Green Bay, Wis	Toledo, Ohio.
151008	.....	St. s.	Philip	75	51	65.0	22.8	5.8	Lgt.	6	50	1903	Gloucester, Mass	Gloucester, Mass.
150245	.....	St. s.	Philip Hoffman	28	14	61.6	14.0	5.9	Tow.	5	.....	1882	Rondout, N. Y	New York, N. Y.
220016	.....	St. s.	Philip Mago	32	21	48.0	14.5	6.9	Tow.	2	40	1915	Tonawanda, N. Y	Buffalo, N. Y.
201928	.....	St. s.	PHILIP MINCH ✚	5,865	4,471	480.0	52.0	30.0	Frt.	31	1,400	1905	Lorain, Ohio	Cleveland, Ohio.
220007	MBLD	St. s.	PHILIP PUBLICKER ⊙	2,397	1,439	251.0	43.7	22.2	Frt.	21	1,250	1920	Duluth, Minn	Philadelphia, Pa.
150896	.....	St. s.	Philip F. Kelley	151	72	89.3	22.3	10.5	Fsh.	7	190	1901	Tacoma, Wash	Seattle, Wash.
200169	.....	St. s.	Phillip G. Schaefer	29	20	64.4	14.3	5.0	Fsh.	3	.....	1903	Buffalo, N. Y	Cleveland, Ohio.
135755	.....	St. s.	[13] Phillip J. Kenny	142	96	105.0	30.0	8.0	Frt.	3	300	1884	Brooklyn, N. Y	New York, N. Y.
215828	LJHP	St. s.	[14] PHILIPPINES ✚⊙	11,440	7,305	501.2	62.2	42.6	Frt.	93	3,660	1898	Hamburg, Germany	Do.
121172	.....	St. s.	[15] Phillips	36	24	64.0	15.3	4.8	Pol.	2	375	1901	Croton-on-Hudson, N. Y	Norfolk, Va.
150295	.....	St. s.	Phillips Eaton	19	9	49.9	12.6	5.7	Tow.	2	.....	1883	Bath, Me	Belfast, Me.
150775	.....	St. s.	Phœnix	118	80	85.9	22.1	10.5	Tow.	8	450	1898	Tomkins Cove, N. Y	New York, N. Y.

[1] Formerly st. s. F. and P. M. No. 4.
[2] Formerly st. s. Mark B. Covell.
[3] Formerly st. s. {*a* H. W. Williams. *b* Tennessee.
[4] Formerly st. s. Frank J. Hecker.
[5] Formerly st. s. {*a* W. P. Runyon. *b* Bradley. *c* Perseverance. *d* U. S. Q. M. D. Perseverance.
[6] Formerly st. s. Tallahassee.
[7] Formerly st. s. Niagara.
[8] Formerly {*a* st. s. Peter C. Struven. *b* U. S. S. Peter C. Struven.
[9] Formerly {*a* st. p. Eliza H. *b* st. p. Eloise. *c* st. p. Wenona. *d* st. p. Wm. Heil. *e* *st. p. Pete Langan.
[10] Formerly st. s. Topinabee.
[11] Formerly st. s. W. H. Jackson.
[12] Formerly {*a* British st. s. City of Paris. *b* st. s. Paris.
[13] Formerly st. p. Eleanor F. Peck.
[14] Formerly {*a* German st. s. Bulgaria. *b* st. s. Hercules.
[15] Formerly st. s. {*a* Frolic. *b* U. S. Eng. Phillips. *c* State of Virginia Phillips.

MERCHANT STEAM VESSELS OF THE UNITED STATES—Continued.

Official No.	Signal letters.	Rig.	Name of vessel.	Gross tonnage.	Net tonnage.	Length.	Breadth.	Depth.	Service.	Crew.	Indicated horsepower.	When built.	Where built.	Home port (where permanent document issues).
						Feet.	*Feet.*	*Feet.*						
150929	KRLF	St. s.	Phœnix	256	160	126.5	30.5	10.0	Frt.	18	240	1902	Alameda, Cal.	San Francisco, Cal.
213733		St. s.	Phœnix	54	15	60.6	17.5	6.7	Tow.	2	100	1918	Machias Port, Me.	Machias, Me.
216824	LMRB	St. s.	PHŒNIX	5,731	3,511	400.3	54.3	31.4	Tnk.	44	3,000	1918	Chester, Pa.	Philadelphia, Pa.
217241	LNTS	St. s.	PHŒNIX BRIDGE	3,283	2,000	324.0	46.2	25.0	Frt.	37	1,500	1919	Newark, N. J.	Newark, N. J.
216733		St. s.	[1] Phœnix Transit Company No. 1.	67	45	59.3	18.0	8.6	Tow.	5	75	1918	New Baltimore, N. Y.	New York, N. Y.
214757	LGRW	St. s.	Phyllis	1,266	695	215.3	42.9	17.1	Frt.	28	800	1917	Aberdeen, Wash.	San Francisco, Cal.
130510	KHQR	St. s.	[2] *Plankalank*	899	611	200.0	31.0	11.0	Pas.	26	550	1890	Wilmington, Del.	Baltimore, Md.
92998		*St. p.	[3] Plasa	214	214	170.2	34.0	4.6	Pas.	31	780	1898	Mobile, Ala.	St. Louis, Mo.
201617		St. s.	PICAYUNE	19	13	55.6	11.3	5.4	Pas.	7	225	1904	New Orleans, La.	Do.
107333		St. s.	[4] Pickwick	81	40	79.0	16.9	6.8	Tow.	8		1886	Norfolk, Va.	Baltimore, Md.
150313		St. p.	Piedmont	1,854	1,169	267.1	39.5	15.6	Fer.	17	257	1883	Oakland, Cal.	San Francisco, Cal.
150807	KNWJ	St. s.	PIEDMONT	391	214	141.0	27.0	15.4	Tow.	16	750	1899	Baltimore, Md.	Boston, Mass.
150477		St. p.	PIERREPONT	1,095	673	196.0	37.4	14.1	Fer.	8	540	1880	Newburgh, N. Y.	New York, N. Y.
214474		*St. p.	Pierson	35	14	63.0	12.5	3.6	Pas.	1	35	1916	Peoria, Ill.	Peoria, Ill.
80861		St. s.	[5] *Pilgrim*	1,921	1,567	209.0	40.0	20.9	Frt.	38	650	1881	Wyandotte, Mich.	Chicago, Ill.
150280		St. p.	Pilgrim	3,483	2,512	372.0	50.0	15.6	Pas.	184	5,300	1882	Chester, Pa.	Fall River, Mass.
150524		St. s.	Pilgrim	261	209	113.7	26.0	7.9	Pas.	11		1891	Buffalo, N. Y.	Portland, Me.
150778		*St. p.	Pilgrim	718	409	176.1	35.4	5.9	Pas.	25	700	1896	Seattle, Wash.	St. Michael, Alaska.
205761	KWRP	St. y.	Pilgrim	18	17	43.9	11.7	5.3	Yct.	3		1899	Boston, Mass.	Boston, Mass.
214939		*St. p.	PILGRIM	352	252	202.0	36.4	6.1	Pas.	14	500	1917	Jeffersonville, Ind.	Louisville, Ky.
150539		St. s.	Pilot	120	60	84.2	20.8	10.1	Tow.	5	300	1891	Philadelphia, Pa.	Philadelphia, Pa.
200205		St. s.	Pilot	35	24	59.0	13.2	5.8	Tow.	3		1903	Hoquiam, Wash.	Seattle, Wash.
200227		St. s.	Pilot	88	43	82.5	20.5	9.5	Tow.	5		1903	San Francisco, Cal.	San Francisco, Cal.
150345		St. p.	Pilot Boy	228	126	134.4	25.5	7.6	Frt.	13		1885	Charleston, S. C.	Jacksonville, Fla.
150716		St. s.	Pilot Boy	25	17	50.0	14.2	6.1	Tow.	3		1896	Bordentown, N. J.	Philadelphia, Pa.
219782	LWCK	St. s.	PINELLAS	3,513	2,144	333.8	48.0	24.9	Frt.	44	2,000	1920	Jacksonville, Fla.	Jacksonville, Fla.
221633	HDFK	St. s.	PINE TREE STATE	14,119	8,405	517.0	72.2	27.8	Frt.	198	12,000	1921	Sparrows Point, Md.	Seattle, Wash.
150551		St. s.	*Pinners Point*	63	34	67.2	16.5	7.4	Tow.	4		1901	Philadelphia, Pa.	Norfolk, Va.
11993		St. s.	[6] Pioneer	44	22	48.0	13.5	3.6	Oys.	3		1859	Easthaven, Conn.	New Haven, Conn.
106469		St. s.	[7] Pioneer	68	34	78.5	19.0	7.8	Tow.	5		1874	Brooklyn, N. Y.	New York, N. Y.
150132	LHFP	St. s.	*Pioneer*	160	80	107.0	21.0	13.0	Tow.	12	265	1878	Philadelphia, Pa.	Seattle, Wash.
150549		St. s.	Pioneer	45	22	53.0	16.3	6.4	Tow.	3		1891	Berkley, Va.	Norfolk, Va.
203941		St. s.	[8] PIONEER	6,316	5,021	504.0	54.2	31.0	Frt.	31	1,650	1907	Wyandotte, Mich.	Cleveland, Ohio.
211261		*St. p.	Pioneer	57	24	56.5	16.8	8.5	Frt.	6	24	1913	Ivanhoe, N. C.	Wilmington, N. C.
212913	LFDC	St. s.	[9] PIONEER	5,075	3,026	385.7	52.4	28.5	Tnk.	34	1,500	1913	Kiel, Germany	New York, N. Y.
214442		St. s.	Pioneer	85	58	67.0	19.8	7.5	Frt.	4	60	1916	Seattle, Wash.	Seattle, Wash.
218409	LRTB	St. s.	PITESTONE COUNTY	5,102	3,126	390.0	54.2	27.6	Frt.	36	2,500	1919	Hog Island, Pa.	Philadelphia, Pa.
150741		St. s.	PITTSBURG	794	540	200.0	46.0	15.2	Fer.	7	2,000	1896	Philadelphia, Pa.	New York, N. Y.
208690		St. s.	PITTSBURGH	1,270	620	134.0	40.0	21.7	Lgt.	9	600	1911	Buffalo, N. Y.	Pittsburgh, Pa.
208790		St. s.	PITTSBURGH	45	31	61.0	16.0	8.0	Fsh.	6	55	1911	Lorain, Ohio.	Chicago, Ill.
219766	LWDR	St. s.	PITTSBURGH BRIDGE	3,545	2,174	324.0	46.2	25.0	Frt.	35	1,500	1920	Newark, N. J.	Newark, N. J.
200879		St. s.	PLAINFIELD	1,225	822	200.3	43.4	15.8	Fer.	8	1,200	1904	Elizabeth, N. J.	New York, N. Y.
216822	LMQW	St. s.	PLAINFIELD	2,962	1,756	299.4	45.0	22.8	Frt.	36	1,700	1918	....do	Newark, N. J.
221455	MCWP	St. s.	PLAYA	6,816	4,245	424.4	58.2	32.9	Tnk.	47	2,700	1921	Chester, Pa.	Seattle, Wash.
150670		St. s.	Pleasure	489	293	128.0	31.0	12.0	Fer.	10	1,000	1894	West Bay City, Mich.	Detroit, Mich.
150495		St. p.	Pleasure Bay	378	262	150.8	25.5	7.0	Pas.	20	440	1900	Upper Nyack, N. Y.	Mobile, Ala.
75980		St. p.	[10] *Pleasure Beach*	412	308	144.0	32.4	9.5	Fer.	5		1878	Wilmington, Del.	Bridgeport, Conn.
150856	KPSL	St. s.	PLEIADES	3,923	2,002	331.5	47.0	25.0	Frt.	34	1,500	1900	Sparrows Point, Md.	New York, N. Y.
219679	LVSM	St. s.	PLOVER	411	208	139.4	25.2	14.2	Fsh.	28	500	1920	Savannah, Ga.	Rockland, Me.
150391		St. s.	Plow Boy	65	57	77.7	21.0	7.0	Pas.	7	40	1887	West Bay City, Mich.	Buffalo, N. Y.
219584	LVNR	St. s.	PLOW CITY	3,283	1,996	324.0	46.2	25.0	Frt.	33	1,500	1920	Newark, N. J.	Newark, N. J.
111220		*St. p.	[11] Plymouth	99	63	121.0	23.0	3.6	Tow.	13		1890	Pittsburgh, Pa.	Louisville, Ky.
150502	KHQS	St. p.	PLYMOUTH	3,770	2,280	352.0	50.4	15.8	Pas.	190	5,500	1890	Chester, Pa.	Fall River, Mass.
150604		St. s.	*Plymouth*	373	186	126.2	26.2	15.2	Tow.	15	675	1892	Philadelphia, Pa.	New York, N. Y.
213670	LFPM	St. s.	PLYMOUTH	6,266	3,354	368.6	55.2	30.5	Frt.	36	2,500	1915	Camden, N. J.	Do.
150326		St. s.	Pocahontas	177	94	115.0	26.4	9.3	Tow.	10	750	1884	Newburgh, N. Y.	Albany, N. Y.
150454		St. s.	*Pocahontas*	94	47	82.7	19.6	9.4	Pas.	6		1888	Camden, N. J.	Norfolk, Va.
150628		St. p.	POCAHONTAS	814	541	196.0	33.0	11.0	Pas.	27	1,000	1893	Wilmington, Del.	Perth Amboy, N. J.
155046		St. s.	[12] Pocahontas	22	15	54.4	13.0	6.4	Tow.	4	125	1882	Baltimore, Md.	Baltimore, Md.
212389	LDMT	St. s.	[13] Pocahontas	286	147	199.6	24.2	11.5	Frt.	29	500	1914	Milford, Del.	Boston, Mass.
215455	LHQS	St. s.	[14] POCOHONTAS	10,352	6,103	523.5	60.2	34.7	Pas.	250	9,000	1900	Stettin, Germany	New York, N. Y.
202414	KVBQ	St. y.	[15] POCANTICO	99	67	125.3	14.8	8.7	Yct.	10	900	1905	Boston, Mass.	Do.
150516		St. p.	*Pocomoke*	656	492	170.0	33.0	9.6	Pas.	32	350	1891	Wilmington, Del.	Baltimore, Md.
203766	KVSJ	St. s.	POCOMOKE	293	199	125.0	25.0	12.6	Pas.	14	500	1906	Camden, N. J.	Cape Charles, Va.
213742		St. p.	Poinsettia	42	36	70.0	20.7	4.6	Mse.	6	600	1915	Fort Myers, Fla.	Tampa, Fla.
216749	LMKQ	St. s.	POINT ADAMS	2,671	1,664	289.0	44.1	19.0	Frt.	34	1,600	1918	Portland, Oreg.	San Francisco, Cal.
216119	LJWH	St. s.	POINT ARENA	2,117	1,285	251.0	43.5	18.1	Frt.	40	1,200	1918	....do	Portland, Oreg.

[1] Formerly st. s. Jennie S. Wade.
[2] Formerly st. s. Neuse.
[3] Formerly *st. s. p. Mary S. Bless.
[4] Formerly st. s. Alert.
[5] Formerly st. s. {a Wisconsin. b Naomi, c E. G. Crosby, d U. S. Q. M. C. Robt. M. O. Reilly.
[6] Formerly st. s. H. A. Stevens.
[7] Formerly st. s. A. C. Sumner.
[8] Formerly st. s. J. H. Bartow.
[9] Formerly German st. s. Kiowa.
[10] Formerly st. s. {a James M. Waterbury. b Rye Beach.
[11] Formerly *st. p. R. L. Aubrey.
[12] Formerly st. s. David W. Burbage.
[13] Formerly German st. s. Prinzess Irene.
[14] Formerly st. s. Oriole.
[15] Formerly st. y. Cigarette.

MERCHANT STEAM VESSELS OF THE UNITED STATES—Continued.

Official No.	Signal letters.	Rig.	Name of vessel.	Gross tonnage.	Net tonnage.	Length.	Breadth.	Depth.	Service.	Crew.	Indicated horsepower.	When built.	Where built.	Home port (where permanent document issues).
						Feet.	*Feet.*	*Feet.*						
216512	LMBH	St. s.	POINT BONITA	2,675	1,669	289.0	44.1	19.0	Frt.	30	1,600	1918	Portland, Oreg.	San Francisco, Cal.
216656	LMQV	St. s.	POINT JUDITH	2,670	1,664	289.0	44.1	19.0	Frt.	33	1,400	1918	....do.	Do.
216535	LMBW	St. s.	POINT LOBOS	2,670	1,664	289.0	44.1	19.0	Frt.	33	1,400	1918	....do.	Do.
216021	LJSB	St. s.	POINT LOMA	2,119	1,289	251.0	43.5	18.1	Frt.	36	1,200	1918	....do.	Portland, Oreg.
219595	LVPJ	St. s.	Pointer	170	29	95.5	24.7	12.2	Tow.	8	450	1920	Manitowoc, Wis.	New York, N. Y.
150653	.....	St. s.	POKANOKET	345	186	151.2	29.0	8.0	Pas.	15	.....	1894	Brooklyn, N. Y.	Wilmington, Del.
217303	LPBC	St. s.	POLAR BEAR	4,297	2,623	339.3	49.1	26.5	Frt.	69	1,800	1918	Baltimore, Md.	Baltimore, Md.
212916	LFDH	St. s.	[1]POLARINE	4,046	2,389	354.6	50.0	26.7	Tnk.	36	1,500	1914	Geestemunde, Germany.	New York, N. Y.
216530	LMCB	St. s.	POLAR SEA	4,111	2,500	339.3	49.1	26.3	Frt.	56	1,800	1918	Baltimore, Md.	Baltimore, Md.
217407	LPHQ	St. s.	POLAR STAR	4,297	2,623	339.3	49.1	26.5	Pas.	69	1,800	1918	....do.	Do.
200590	.....	St. s.	POLO	41	28	64.3	15.0	5.6	Tow.	9	60	1903	New Orleans, La.	St. Louis, Mo.
218038	LRDN	St. s.	POLYBIUS	7,041	5,359	409.6	54.2	27.1	Frt.	41	3,500	1919	Seattle, Wash.	Seattle, Wash.
84525	.....	St. s.	POLYNESIA	3,640	2,596	375.0	46.0	26.7	Frt.	22	1,150	1897	Cleveland, Ohio.	Cleveland, Ohio.
215243	LHKD	St. y.	[2]† Pomander	55	48	62.3	17.0	7.7	Yct.	3	35	1917	Bristol, R. I.	Boston, Mass.
3194	.....	St. s.	[3]Pomham	101	110	100.0	22.0	6.8	Frt.	13	300	1881	Athens, N. Y.	Providence, R. I.
150782	.....	*St. p.	Pomona	365	295	133.5	28.4	6.1	Pas.	13	.....	1898	Portland, Oreg.	Portland, Oreg.
220331	MBCD	St. s.	POMONA	7,683	4,819	440.0	56.0	35.2	Frt.	46	3,100	1920	San Francisco, Cal.	San Francisco, Cal.
150831	KPJD	St. s.	PONCE	3,506	2,195	317.0	42.0	23.8	Pas.	59	1,650	1899	Wilmington, Del.	New York, N. Y.
150901	.....	St. s.	Ponce	26	22	50.0	13.0	5.0	Tow.	3	37	1900	Croton-on-Hudson, N. Y.	San Juan, P. R.
219352	LRQT	St. s.	Pontchartrain	2,542	1,531	267.3	46.0	23.6	Frt.	37	1,400	1919	Madisonville, La.	New Orleans, La.
218459	LRVQ	St. s.	PONTIA	3,283	1,996	324.0	46.2	23.0	Frt.	37	1,500	1919	Newark, N. J.	Newark, N. J.
135209	.....	St. s.	[4]Pontiac	229	129	116.0	29.3	10.8	Fer.	8	360	1876	Detroit, Mich.	Detroit, Mich.
150294	.....	St. s.	[5]Pontiac	112	97	98.8	22.2	7.2	Pas.	7	250	1883	East Providence, R. I.	New York, N. Y.
215018	.....	St. s.	PONTIAC	8,200	6,367	580.0	60.0	27.9	Frt.	31	1,900	1917	Ecorse, Mich.	Cleveland, Ohio.
95957	.....	*St. p.	[6]Port Allen	88	84	96.6	37.0	6.2	Fer.	4	.....	1888	Lake Charles, La.	New Orleans, La.
214716	LQQT	St. s.	Port Angeles	1,358	760	223.2	42.3	15.8	Frt.	25	900	1916	North Bend, Oreg.	San Francisco, Cal.
204539	.....	St. s.	Port Chester	373	299	113.6	28.3	9.4	Frt.	5	.....	1907	Tottenville, N. Y.	New York, N. Y.
77354	KPCL	St. s.	[7]PORT COVINGTON	145	99	85.6	22.5	10.7	Tow.	9	500	1899	Camden, N. J.	Baltimore, Md.
220150	LWRB	St. s.	Port Saunders	112	12	92.7	17.5	11.6	Fsh.	11	52	1904	Christiania, Norway	San Francisco, Cal.
215634	.....	St. s.	Portchester	86	58	70.8	21.3	8.8	Tow.	5	350	1917	Tottenville, N. Y.	New York, N. Y.
219672	.....	St. s.	Porter	181	123	94.2	25.0	13.2	Tow.	7	450	1919	Nyack, N. Y.	Baltimore, Md.
218225	.....	St. s.	*Portia*	21	14	39.1	10.6	6.5	Tow.	3	24	1891	Toledo, Ohio	Duluth, Minn.
150167	.....	St. s.	Portland	118	97	85.5	18.1	7.5	Fsh.	23	.....	1879	Kennebunk, Me.	Wilmington, N. C.
150976	.....	St. s.	Portland	94	48	87.5	21.5	10.0	Tow.	2	350	1902	South Portland, Me.	Portland, Me.
218331	.....	*St. p.	Portland	801	683	185.2	40.8	8.1	Tow.	7	1,500	1919	Portland, Oreg.	Portland, Oreg.
219834	LWFK	St. s.	PORTOLA PLUMAS	7,076	4,359	435.0	56.0	32.0	Tnk.	43	3,100	1920	Alameda, Cal.	San Francisco, Cal.
215812	LJOW	St. s.	[8]PORTO RICO	4,301	2,396	370.7	45.1	25.2	Pas.	101	3,000	1903	Flensburg, Germany	New York, N. Y.
150375	KDMQ	St. s.	*Portsmouth*	214	107	116.3	23.0	12.0	Tow.	15	915	1886	Wilmington, Del.	Cape Charles, Va.
219119	LTJS	St. s.	PORTSMOUTH	5,881	4,544	410.5	54.2	27.0	Frt.	53	2,800	1919	Portsmouth, N. H.	Portsmouth, N. H.
150646	.....	*St. p.	Portus B. Weare	400	200	175.0	28.0	4.0	Pas.	22	230	1892	St. Michael, Alaska	St. Michael, Alaska.
150660	.....	St. s.	Post Boy	11	5	36.4	11.6	5.2	Tow.	3	.....	1894	Buffalo, N. Y.	New York, N. Y.
150798	.....	St. s.	Postmaster General	434	337	132.5	31.2	11.0	Frt.	9	150	1898	Noank, Conn.	Baltimore, Md.
210378	LCNJ	St. s.	POTLATCH	575	325	150.0	26.8	16.8	Pas.	28	550	1912	Seattle, Wash.	Seattle, Wash.
150072	KMBD	St. s.	POTOMAC	763	688	176.8	35.8	11.0	Pas.	36	450	1894	Philadelphia, Pa.	Baltimore, Md.
150689	.....	St. s.	Potomac	155	77	102.0	30.5	8.5	Frt.	6	350	1895	Baltimore, Md.	Do.
150987	.....	St. s.	Potomac	145	65	121.0	20.1	8.2	Fsh.	25	225	1903	Pocomoke City, Md.	Reedville, Va.
215458	LHQW	St. s.	[9]POTOMAC	9,709	5,632	499.3	58.1	28.8	Frt.	98	5,600	1900	Geestemunde, Germany.	New York, N. Y.
150855	.....	*St. p.	Potrero	531	452	145.0	35.0	8.0	Frt.	14	300	1900	Alameda, Cal.	San Francisco, Cal.
20434	.....	St. s.	Pottawattomie	18	11	48.0	11.6	5.5	Pas.	3	30	1871	Green Bay, Wis.	Milwaukee, Wis.
220620	MBLK	St. s.	POTTER	6,171	3,707	395.5	55.0	31.4	Frt.	49	2,800	1920	New Orleans, La.	New Orleans, La.
215041	.....	St. s.	POUGHKEEPSIE	1,566	948	206.8	47.0	14.2	Pas.	40	1,200	1917	Tampa, Fla.	New York, N. Y.
217910	LQST	St. s.	POUGHKEEPSIE	5,588	3,468	400.5	54.2	30.4	Frt.	53	3,000	1919	Newburgh, N. Y.	Do.
202339	.....	St. s.	POWELL STACKHOUSE	6,171	4,919	504.0	54.2	31.0	Frt.	25	1,800	1905	Wyandotte, Mich.	Cleveland, Ohio.
205637	KWRC	St. s.	POWERFUL	176	120	89.4	24.1	12.1	Tow.	6	250	1908	Port Richmond, N. Y.	New York, N. Y.
206261	.....	*St. p.	Powers	99	67	89.7	25.2	5.1	Tow.	3	150	1909	North Bend, Oreg.	Astoria, Oreg.
96149	.....	St. s.	[10]Powhatan	35	23	57.1	15.0	7.3	Tow.	3	109	1884	Baltimore, Md.	Baltimore, Md.
150765	.....	St. s.	Powhatan	56	25	76.3	10.4	6.5	Tow.	7	.....	1897	Pocomoke City, Md.	Newport News, Va.
150986	.....	St. s.	Powhatan	11	5	38.4	9.9	4.5	Tow.	4	.....	1903	Port Walthall, Va.	Baltimore, Md.
200694	.....	St. s.	Powow	48	25	69.0	18.8	7.1	Pas.	4	.....	1904	Kennebunk, Me.	Gloucester, Mass.
215528	LHSJ	St. s.	[11]POZNAM	8,405	5,298	471.1	59.2	28.9	Frt.	65	4,000	1913	Bremen, Germany	New York, N. Y.
150938	KRPD	St. s.	Prentiss	406	267	144.0	34.5	11.5	Frt.	18	400	1902	Oakland, Cal.	San Francisco, Cal.
151003	.....	*St. p.	Prescott	55	55	90.0	18.0	3.4	Tow.	5	.....	1903	Rock Island, Ill.	Chicago, Ill.
123592	.....	St. p.	[12]President	1,468	1,098	260.6	39.0	12.0	Pas.	52	1,200	1877	Greenpoint, N. Y.	Philadelphia, Pa.
150783	.....	St. s.	President	112	76	86.3	22.1	10.2	Pas.	6	500	1898	Tomkins Cove, N. Y.	New York, N. Y.
203813	KVTF	St. s.	PRESIDENT	5,453	2,546	391.9	48.2	19.7	Pas.	120	5,000	1907	Camden, N. J.	Tacoma, Wash.
221203	MCRK	St. s.	[13]PRESIDENT ADAMS	10,558	6,200	502.1	62.2	28.3	Pas.	130	7,000	1921	....do.	New York, N. Y.
216018	LJMR	St. s.	[14]PRESIDENT ARTHUR	10,421	6,019	523.5	60.1	34.7	Pas.	249	8,000	1900	Stettin, Germany	Do.
220485	MBUT	St. s.	[15]PRESIDENT CLEVELAND.	14,123	8,393	517.0	72.2	27.8	Pas.	225	12,000	1921	Newport News, Va.	San Francisco, Cal.

[1] Formerly German st. s. Emr.
[2] Formerly ga. y. Hellanthus.
[3] Formerly st. s. Baltimore.
[4] Formerly st. s. Excelsior.
[5] Formerly st. s. Pioneer.
[6] Formerly st. p. Hazel.
† Composite.

[7] Formerly st. s. {a Jack Dykman. b S. O. Co. No. 4.
[8] Formerly {a German st. s. Prinz Joachim. b st. s. Moccasin.
[9] Formerly {a German st. s. Neckar. b st. s. Antigone.
[10] Formerly st. s. Hygeia.

[11] Formerly {a German st. s. Mark. b st. s. Suwanee.
[12] Formerly st. p. Columbia.
[13] Formerly st. s. Centennial State.
[14] Formerly {a German st. s. Princess Alice. b German st. s. Princess Matoika
[15] Formerly st. s. Golden State.

MERCHANT STEAM VESSELS OF THE UNITED STATES—Continued.

Official No.	Signal letters.	Rig.	Name of vessel.	Gross tonnage.	Net tonnage.	Length.	Breadth.	Depth.	Service.	Crew.	Indicated horsepower.	When built.	Where built.	Home port (where permanent document issues).
						Feet.	*Feet.*	*Feet.*						
215457	LHQV	St. s.	[1] PRESIDENT FILLMORE ⊙	9,699	5,641	499.1	60.1	34.7	Pas.	295	6,500	1899	Stettin, Germany	New York, N. Y.
221426	MCWJ	St. s.	[2] PRESIDENT GARFIELD ⊙	10,558	6,200	502.1	62.2	28.3	Pas.	115	6,000	1921	Camden, N. J.	Do.
220858	MCBG	St. s.	[3] PRESIDENT HAYES ⊙	10,533	6,195	502.1	62.2	28.3	Pas.	145	6,000	1920	.....do	San Francisco, Cal.
221058	MCLB	St. s.	[4] PRESIDENT JACKSON. ⊙	14,123	8,377	517.0	72.2	27.8	Pas.	120	12,000	1921	Newport News, Va	Seattle, Wash.
221042	MCKS	St. s.	[5] PRESIDENT JEFFERSON. ⊙	14,174	8,443	516.5	72.2	27.8	Pas.	210	13,000	1921	Camden, N. J.	Do.
221645	MDFP	St. s.	[6] PRESIDENT LINCOLN ✚ ⊙	14,187	8,359	516.5	72.2	27.8	Pas.	109	12,000	1921	.....do	San Francisco, Cal.
221314	MCTL	St. s.	[7] PRESIDENT MCKINLEY.	14,127	8,400	516.5	72.2	27.8	Pas.	210	12,000	1921	.....do	Seattle, Wash.
221727	MDGV	St. s.	[8] PRESIDENT MADISON. ✚ ⊙	14,187	8,341	516.5	72.2	27.8	Pas.	200	12,000	1921	.....do	Do.
220325	LWVT	St. s.	[9] PRESIDENT MONROE. ⊙	10,533	6,195	502.1	62.2	28.3	Pas.	115	6,000	1920	.....do	New York, N. Y.
220987	MCHW	St. s.	[10] PRESIDENT PIERCE ⊙	14,123	8,393	517.0	72.2	27.8	Frt.	198	12,000	1921	Sparrows Point, Md	San Francisco, Cal.
221054	MCKW	St. s.	[11] PRESIDENT POLK ⊙	10,533	6,195	502.1	62.2	28.3	Pas.	120	6,000	1921	Camden, N. J.	New York, N. Y.
221901	MDJW	St. s.	[12] PRESIDENT ROOSEVELT. ✚ ⊙	14,187	8,345	516.5	72.2	27.8	Pas.	130	15,000	1922	.....do	Do.
221732	.....	St. s.	PRESIDENT ROOSEVELT	2,481	1,687	241.0	46.1	18.4	Pas.	11	3,500	1921	Mariners Harbor, N. Y.	Do.
221844	MDJB	St. s.	[13] PRESIDENT TAFT ✚ ⊙	14,187	8,345	516.5	72.2	27.8	Pas.	240	12,000	1921	Camden, N. J.	San Francisco, Cal.
220709	MBRD	St. s.	[14] PRESIDENT VAN BUREN. ⊙	10,533	6,195	502.1	62.2	28.3	Pas.	70	6,000	1920	.....do	New York, N. Y.
221374	MCVN	St. s.	[15] PRESIDENT WILSON ⊙	14,127	8,319	516.5	72.2	27.8	Pas.	240	12,000	1921	.....do	San Francisco, Cal.
150786	.....	St. s.	PRESQUE ISLE ✚	4,578	3,486	407.0	50.0	28.0	Pas.	25	1,500	1898	Cleveland, Ohio	Cleveland, Ohio.
204350	.....	St. s.	Presque Isle ⊙	41	35	61.0	17.5	7.8	Pas.	4	50	1907	Erie, Pa	Do.
205324	.....	St. s.	PRICE MCKINNEY	4,761	3,433	432.0	54.0	28.0	Frt.	22	1,500	1908	Lorain, Ohio	Do.
150140	.....	*St. p.	Pride of the River	619	553	175.0	30.0	8.0	Pas.	17	650	1878	San Francisco, Cal.	San Francisco, Cal.
150963	.....	St. s.	Primrose	58	40	70.5	19.3	8.0	Tow.	5	.....	1902	Athens, N. Y.	Albany, N. Y.
77536	KRSN	St. s.	[16] PRINCESS ⊙	4,920	3,192	428.9	47.7	18.3	Frt.	37	3,000	1896	Glasgow, Scotland	New York, N. Y.
96347	.....	*St. p.	[17] Princess	181	181	160.0	30.0	4.1	Pas.	25	258	1896	Jeffersonville, Ind	Memphis, Tenn
150483	.....	St. s.	Princess	44	22	76.4	15.7	6.4	Frt.	3	.....	1890	Boston, Mass	Portland, Me.
203445	KVQS	St. s.	Princess	151	103	107.0	22.2	10.7	Tow.	8	500	1906	Baltimore, Md	New York, N. Y.
222313	MDRG	St. s.	[18] PRINCESS	268	152	102.1	27.8	10.4	Tow.	12	550	1922	Brooklyn, N. Y	Do.
115833	.....	St. s.	[19] *Princeton*	43	21	57.2	15.6	8.3	Tow.	3	.....	1882	Buffalo, N. Y	Buffalo, N. Y.
150876	.....	St. s.	PRINCETON	4,473	3,379	454.0	50.0	28.5	Frt.	23	2,000	1900	Lorain, Ohio	Duluth, Minn.
127534	.....	St. s.	[20] PRINCETON	458	311	155.5	32.0	7.4	Pas.	13	1,000	1901	Philadelphia, Pa	Philadelphia, Pa.
212833	LEBP	St. s.	[21] PRINCETON ⊙	5,081	3,049	385.8	52.4	28.5	Tnk.	29	1,500	1912	Kiel, Germany	New York, N. Y.
107043	KLRW	St. y.	† Priscilla	65	36	89.0	15.2	8.1	Yct.	5	.....	1893	South Boston, Mass	Brownsville, Tex.
150666	KLWJ	St. p.	PRISCILLA ⊙	5,202	2,673	425.8	52.3	18.3	Pas.	180	8,500	1894	Chester, Pa	Fall River, Mass.
150965	.....	St. s.	Priscilla	61	19	82.0	16.0	8.0	Tow.	5	200	1902	Alameda, Cal	San Francisco, Cal.
217660	.....	St. s.	Priscilla	54	28	71.1	19.0	7.4	Tow.	4	90	1919	Thomaston, Mo	Boston, Mass.
217682	LQFP	St. s.	PROCTOR ✚ ⊙	2,324	1,396	251.0	43.6	22.2	Frt.	27	1,500	1919	Superior, Wis	Duluth, Minn.
150692	.....	*St. p.	Proctor K. Smiley	66	66	92.0	30.0	3.2	Fer.	4	.....	1895	Catlettsburg, Ky	Cincinnati, Ohio.
91422	.....	*St. p.	[22] Progress	90	90	128.0	20.0	3.5	Tow.	5	.....	1882	Reeds Landing, Minn	Memphis, Tenn.
150598	.....	St. s.	[23] PROGRESS	2,424	1,761	340.0	42.0	25.8	Frt.	27	.....	1892	Superior, Wis	Cleveland, Ohio.
150892	.....	St. s.	Progress	27	18	53.7	15.2	6.5	Mso.	4	.....	1901	Madison, Md	Savannah, Ga.
216839	LMRS	St. s.	Progress	345	157	125.3	29.9	13.7	Tow.	10	1,000	1918	Solomons Island, Md	Baltimore, Md.
213862	.....	St. s.	Progressive	77	52	70.5	20.7	8.4	Tow.	6	300	1916	West New Brighton, N. Y.	New York, N. Y.
150590	.....	St. s.	Promise	473	295	119.5	38.8	12.0	Fer.	10	1,400	1892	Detroit, Mich	Detroit, Mich.
203020	.....	*St. p.	Pronto	94	72	100.0	19.0	6.0	Tow.	7	300	1906	Portland, Oreg	Portland, Oreg.
219071	.....	St. s.	Propeller ✚	181	123	94.2	25.0	13.2	Tow.	11	450	1919	Nyack, N. Y	Galveston, Tex.
150784	.....	St. s.	Prospector	41	25	61.3	14.6	5.2	Tow.	4	.....	1898	Seattle, Wash	Seattle, Wash.
150781	.....	St. s.	Prosper	111	52	84.1	18.6	9.6	Tow.	9	250	1898	Port Townsend, Wash	Do.
150543	.....	St. s.	Protection	161	135	112.8	24.0	7.3	Frt.	5	69	1888	Sault Ste. Marie, Mich	Sandusky, Ohio.
3778	.....	St. s.	[24] Protector	40	22	60.2	14.8	6.2	Tow.	1	100	1899	Norfolk, Va	Norfolk, Va.
201723	KTQP	St. p.	PROVIDENCE ⊙	4,305	2,502	379.4	50.0	18.6	Pas.	240	5,500	1905	Quincy, Mass	Fall River, Mass.
220625	MBLR	St. s.	PROVINCETOWN ✚ ⊙	6,210	3,505	402.6	53.2	32.0	Frt.	50	2,800	1920	Groton, Conn	New London, Conn.
220002	.....	St. s.	Prowess ✚	181	123	94.2	25.0	13.2	Tow.	9	450	1920	Tottenville, N. Y	New York, N. Y.
150835	KQMR	St. s.	PRUDENCE	292	198	122.3	25.0	14.0	Tow.	16	750	1900	Camden, N. J	Philadelphia, Pa.
217591	LPVW	St. s.	PRUSA ✚ ⊙	5,113	3,102	390.0	54.2	27.6	Frt.	43	3,000	1919	Hog Island, Pa	Do.
221360	MCVH	St. s.	PUENTE ⊙	6,816	4,245	424.4	58.2	32.9	Tnk.	47	2,700	1921	Chester, Pa	New York, N. Y.
205849	KWSC	St. s.	Puget	234	140	115.0	24.5	7.5	Pas.	23	800	1908	Seattle, Wash	Seattle, Wash.
217015	LNFG	St. s.	PUGET SOUND ⊙	4,838	3,630	379.1	53.1	27.0	Frt.	50	2,500	1918	Tacoma, Wash	Do.
201964	.....	*St. p.	Pup	33	21	54.0	16.6	3.4	Tow.	3	.....	1905	Ballard, Wash	St. Michael, Alaska.
150392	.....	St. s.	Puritan	25	14	68.4	15.0	5.0	Tow.	6	.....	1897	Portland, Oreg	Seattle, Wash.
150471	.....	St. p.	PURITAN	4,593	3,075	403.5	52.5	18.7	Pas.	180	7,500	1889	Chester, Pa	Fall River, Mass.
150602	.....	St. s.	Puritan	132	89	93.0	17.9	9.2	Frt.	4	100	1892	Buffalo, N. Y	New York, N. Y.

[1] Formerly (a German st. s. Hamburg. b U. S. S. Powhatan. c st. s. New Rochelle. d st. s. Hudson.
[2] Formerly st. s. Blue Hen State.
[3] Formerly st. s. Creole State.
[4] Formerly st. s. Silver State.
[5] Formerly st. s. Wenatchee.
[6] Formerly st. s. Hoosier State.
[7] Formerly st. s. Keystone State.
[8] Formerly st. s. Bay State.
[9] Formerly st. s. Panhandle State.
[10] Formerly st. s. Hawkeye State.
[11] Formerly st. s. Granite State.
[12] Formerly st. s. Peninsula State.
[13] Formerly st. s. Lone Star State.
[14] Formerly st. s. Old North State.
[15] Formerly st. s. Empire State
[16] Formerly German st. s. Saale.
[17] Formerly *st. p. (a H. W. Buttorff. b John Lee.
[18] Formerly U. S. Q. M. C. st. s. Princess.
[19] Formerly st. s. (a Shaugraun. b Alpha.
[20] Formerly st. s. (a City of Trenton. b Sagamore.
[21] Formerly German st. s. Sioux.
[22] Formerly st. p. (a Minnie. b Percy Swain.
[23] Formerly st. s. Pathfinder.
[24] Formerly st. s. Bentley.
† Composite.

MERCHANT STEAM VESSELS OF THE UNITED STATES—Continued.

Official No.	Signal letters.	Rig.	Name of vessel.	Gross tonnage.	Net tonnage.	Length.	Breadth.	Depth.	Service.	Crew.	Indicated horsepower.	When built.	Where built.	Home port (where permanent document issues).
						Feet.	*Feet.*	*Feet.*						
150898	.....	St. s.	PURITAN.....✚⊙	1,762	1,267	259.0	40.5	26.6	Pas.	32	.....	1901	Toledo, Ohio.....	Chicago, Ill.
208636	.....	St. s.	PUT-IN-BAY.....	1,182	731	226.0	46.5	17.6	Pas.	60	3,000	1911	Wyandotte, Mich.....	Detroit, Mich.
218795	LSNV	St. s.	PUTNAM.....✚⊙	3,545	2,174	324.0	46.2	25.0	Frt.	37	1,500	1919	Newark, N. J.....	Newark, N. J.
220111	.....	St. s.	PUTNAM.....	294	164	146.3	20.2	10.9	Frt.	2	400	1920	Long Island City, N. Y..	New York, N. Y.
116371	.....	*St. p.	[1]Pyramid.....	603	457	161.0	27.5	7.0	Frt.	9	120	1890	San Francisco, Cal.....	San Francisco, Cal.
217951	LQVP	St. s.	PYTHON.....✚⊙	2,153	1,280	250.5	43.7	20.1	Frt.	42	1,250	1919	Manitowoc, Wis.....	Milwaukee, Wis.
			Q.											
211152	.....	St. s.	Q. A. GILMORE.....	99	51	71.0	20.0	12.5	Tow.	5	400	1913	Cleveland, Ohio.....	Cleveland, Ohio.
210755	LWBH	St. s.	QUABBIN.....✚⊙	7,017	4,357	425.8	57.0	31.2	Tnk.	45	2,800	1920	Oakland, Cal.....	San Francisco, Cal.
219521	LVKT	St. s.	QUAKER CITY.....✚⊙	5,590	3,453	390.0	54.2	27.8	Frt.	41	2,500	1920	Hog Island, Pa.....	Philadelphia, Pa.
126076	JWRL	St. s.	[2]*Quantico*.....⊙	2,461	1,391	280.0	40.7	15.8	Frt.	35	2,400	1882	Chester, Pa.....	Baltimore, Md.
217116	LPMC	St. s.	Quapaw.....✚	2,551	1,528	267.3	46.0	23.6	Frt.	37	1,400	1918	Beaumont, Tex.....	Port Arthur, Tex.
20557	JVWG	St. s.	[3]*Queen*.....⊙	2,727	1,672	331.2	38.5	21.2	Pas.	82	3,000	1882	Philadelphia, Pa.....	Tacoma, Wash.
20605	.....	St. s.	Queen.....	42	18	64.0	16.0	6.0	Fsh.	3	49	1892	Astoria, Oreg.....	Seattle, Wash.
20627	.....	St. s.	Queen.....	24	16	54.0	14.5	5.5	Tow.	3	40	1900	San Francisco, Cal.....	San Francisco, Cal.
20624	.....	St. p.	QUEEN ANNE.....	651	410	203.3	52.0	8.6	Pas.	21	1,100	1899	Baltimore, Md.....	Philadelphia, Pa.
20612	.....	St. s.	QUEEN CITY.....	4,070	3,367	401.4	48.0	23.7	Frt.	30	1,700	1896	Cleveland, Ohio.....	Duluth, Minn.
20614	.....	*St. p.	Queen City.....	624	624	230.0	44.0	7.0	Pas.	50	1,214	1897	Cincinnati, Ohio.....	Cincinnati, Ohio.
202940	.....	St. s.	Queen City.....	42	26	72.0	16.5	6.0	Pas.	3	75	1906	Wildwood, N. J.....	Philadelphia, Pa.
203355	.....	St. s.	Queen City.....	24	17	53.2	13.3	5.6	Tow.	2	25	1906	Buffalo, N. Y.....	Buffalo, N. Y.
20582	.....	St. s.	Queen Mab.....	19	9	51.6	13.4	4.6	Tow.	3	45	1880	Tottenville, N. Y.....	New York, N. Y.
202347	.....	St. s.	QUEENS.....	1,954	1,329	240.4	46.1	18.4	Fer.	15	3,500	1905	Sparrows Point, Md.....	Do.
222103	.....	St. p.	[4]*Queenstown*.....	254	127	148.2	24.0	9.3	Pas.	12	350	1881	Baltimore, Md.....	Baltimore, Md.
217117	LPMD	St. s.	Quemakoning.....✚	2,551	1,528	267.3	46.0	23.6	Frt.	37	1,400	1918	Beaumont, Tex.....	Port Arthur, Tex.
200379	.....	St. s.	Quequechan.....	70	37	75.3	20.1	8.2	Tow.	3	200	1903	Hath, Me.....	Fall River, Mass.
217831	LQNV	St. s.	Quero.....	415	197	142.0	31.6	14.4	Tow,	19	1,000	1918	South Somerset, Mass....	Do.
20531	.....	St. s.	Quickstep.....	231	128	144.8	19.9	9.9	Fsh.	23	350	1879	Noank, Conn.....	New London, Conn.
20717	.....	*St. p.	Quikstep.....	343	233	123.8	24.8	4.4	Pas.	18	300	1898	Seattle, Wash.....	Juneau, Alaska.
216521	LMBP	St. s.	Quindric.....	3,004	1,727	275.2	46.0	24.2	Frt.	47	1,400	1918	North Bend, Oreg.....	Marshfield, Oreg.
220250	LWTF	St. s.	QUINWARD.....✚	6,034	4,445	402.6	53.0	32.2	Frt.	43	2,800	1920	Oakland, Cal.....	San Francisco, Cal.
216588	LMFC	St. s.	Quinault.....	2,531	1,496	266.6	46.1	24.0	Frt.	47	1,400	1918	Tacoma, Wash.....	Tacoma, Wash.
220985	MCHT	St. s.	Quinault.....✚⊙	1,138	610	210.0	42.1	15.4	Frt.	25	625	1921	Portland, Oreg.....	San Francisco, Cal.
208762	.....	St. s.	QUINCY A. SHAW.....✚	6,336	5,013	504.0	54.0	30.0	Frt.	25	1,760	1911	Lorain, Ohio.....	Cleveland, Ohio.
20631	.....	St. s.	Quinnat.....	31	14	63.0	16.0	6 3	Ton.	3	75	1901	San Francisco, Cal.....	San Francisco, Cal.
217118	LNKM	St. s.	†Quinnescco.....✚	2,445	1,440	266.8	45.7	22.2	Frt.	39	1,400	1918	Savannah, Ga.....	Savannah, Ga.
219309	LTWM	St. s.	QUINNIPIAC.....✚⊙	6,202	3,844	409.6	54.4	27.4	Frt.	44	2,500	1919	Groton, Conn.....	New London, Conn.
217144	LNMR	St. s.	QUISTCONCK.....✚⊙	5,144	3,072	390.0	54.2	27.6	Frt.	42	2,500	1918	Hog Island, Pa.....	Philadelphia, Pa.
218370	LRSD	St. s.	QUITTACAS.....✚⊙	4,767	2,950	379.4	53.1	27.0	Frt.	41	2,500	1919	Tacoma, Wash.....	Tacoma, Wash.
20628	.....	St. s.	Quoddy.....	30	8	59.0	15.1	6.2	Cod.	8	90	1900	Dennysville, Me.....	Boston, Mass.
219419	.....	St. s.	Quoguo.....	183	105	92.5	25.1	15.7	Tow.	6	490	1919	Wilmington, Del.....	New York, N. Y.
			R.											
110893	.....	St. s.	R. Miler.....	83	56	75.1	18.5	6.8	Tow.	4	.....	1891	Astoria, Oreg.....	Astoria, Oreg.
110672	.....	St. s.	R. A. Seymour, jr.....	131	103	110.1	22.7	7.7	Frt.	8	175	1882	Manitowoc, Wis.....	Chicago, Ill.
111336	.....	St. s.	R. B. Douglas.....	176	87	127.0	20.5	9.1	Fsh.	26	250	1901	Pocomoke City, Md.....	Reedville, Va.
110207	.....	St. p.	R. B. Hayes.....	164	82	134.0	21.0	7.5	Pas.	11	200	1876	Sandusky, Ohio.....	Sandusky, Ohio.
207476	.....	*St. p.	R. C. Brown.....	184	116	120.6	24.0	6.0	Frt.	10	200	1910	Oshkosh, Wis.....	Milwaukee, Wis.
77241	.....	St. p.	[5]R. C. Reynolds.....	469	386	135.6	29.8	11.7	Fer.	7	.....	1896	Noank, Conn.....	Albany, N. Y.
110596	.....	St. s.	R. C. Veit.....	192	96	100.2	23.8	12.2	Pas.	10	.....	1891	Athens, N. Y.....	Port Arthur, Tex.
221897	MDJV	St. s.	R. D. LEONARD.....	1,778	1,082	265.9	39.2	19.0	Tnk.	21	900	.....	Wilmington, Del	Philadelphia, Pa.
201815	.....	St. s.	R. E. DOVILLE.....	102	69	120.5	28.0	7.2	Drg.	9	250	1905	Toledo, Ohio.....	Toledo, Ohio.
211488	.....	St. s.	R. G. Cooper.....	28	19	53.0	14.0	5.9	Fsh.	5	75	1916	Manitowoc, Wis.....	Grand Haven, Mich.
110549	.....	St. s.	R. G. Townsend.....	83	41	81.6	20.5	8.5	Tow.	8	.....	1882	Philadelphia, Pa.....	Albany, N. Y.
111040	.....	St. s.	R. J. Barrett.....	109	54	84.0	21.5	10.2	Pas.	6	400	1893	Athens, N. Y.....	New York, N. Y.
200183	.....	St. s.	R. J. Foster.....	45	31	70.0	16.6	7.0	Tow.	4	.....	1903	New Baltimore, N. Y....	Albany, N. Y.
221169	MCQN	St. s.	R. J. HANNA.....✚⊙	7,095	4,388	435.0	56.2	33.4	Tnk.	37	3,000	1921	Oakland, Cal.....	San Francisco, Cal.
110702	.....	St. s.	R. J. Moran.....	75	37	76.0	19.3	9.1	Tow.	7	.....	1886	Athens, N. Y.....	New York, N. Y.
219914	.....	*St. p.	R. J. Stewart.....	63	63	90.4	20.5	3.9	Tow.	3	148	1920	St. Joseph, Mo.....	Kansas City, Mo.
201701	.....	St. s.	[6]R. L. AGASSIZ.....✚	6,530	4,910	532.0	56.2	31.0	Frt.	21	1,800	1907	Chicago, Ill.....	Cleveland, Ohio.
111124	KRJN	St. s.	R. M. Waterman.....	174	74	91.0	23.5	10.8	Tow.	8	250	1896	New London, Conn.....	New London, Conn.
110850	.....	St. s.	R. P. Elmore.....	85	58	67.2	18.0	7.5	Pas.	6	77	1890	Astoria, Oreg.....	Pt. Townsend, Wash.
110745	.....	St. s.	R. P. Fitzgerald.....✚	1,681	1,175	256.0	38.0	20.0	Frt.	16	650	1887	Detroit, Mich.....	Port Huron, Mich.
207093	.....	St. s.	R. P. REIDENBACH.....	71	37	68.7	17.0	11.0	Tow.	4	250	1910	Cleveland, Ohio.....	Cleveland, Ohio.
70130	.....	St. s.	[7]R. P. Thompson, jr.....	18	9	41.5	11.9	5.3	Tow.	3	.....	1880	Buffalo, N. Y.....	Port Huron, Mich.
77532	.....	St. s.	[8]R. R. RICHARDSON.....	4,046	2,925	414.0	50.0	28.0	Frt.	23	1,500	1902	Lorain, Ohio.....	Duluth, Minn.
211119	.....	St. s.	[9]R. T. Crane.....	166	128	82.0	23.5	6.1	Frt.	4	60	1913	Bridgeport, Conn.....	Bridgeport, Conn.
110910	.....	St. s.	R. T. Roy.....	23	15	54.0	14.2	57.6	Frt.	2	.....	1891	Cleveland, Ohio.....	Duluth, Minn.
218515	LSBF	St. s.	[10]R. Granger Benson...✚	177	30	95.5	24.7	12.2	Tow.	13	450	1919	Green Bay, Wis.....	New York, N. Y.
220973	MBPS	St. s.	Racehorse.....✚	164	101	94.5	24.8	12.0	Tow.	11	450	1920	Eastport, Md.....	Norfolk, Va.
212070	.....	St. s.	RACINE.....	65	31	68.7	17.0	11.0	Tow.	4	400	1914	Cleveland, Ohio.....	Duluth, Minn.

[1] Formerly *st. p. Sunol.
[2] Formerly st. s. Chattahoochee.
[3] Formerly st. s. Queen of the Pacific.
[4] Formerly U. S. lighthouse st. p. Jessamine.
[5] Formerly st. p. John G. Carlisle.
[6] Formerly st. s. William A. Hawgood.
[7] Formerly st. s. J. W. Westcott.
[8] Formerly st. s. J. M. Jenks.
[9] Formerly st. s. Smith Bros.
[10] Formerly st. s. Guardian.
† Composite.

Merchant STEAM Vessels of the United States—Continued.

Official No.	Signal letters.	Rig.	Name of vessel	Gross tonnage.	Net tonnage.	Length.	Breadth.	Depth.	Service.	Crew.	Indicated horsepower.	When built.	Where built	Home port (where permanent document issues).
						Feet.	*Feet.*	*Feet.*						
110822	.....	St. y.	Racquette	25	12	50.5	12.8	4.2	Yot.	3	.....	1886	Champlain, N. Y.	Hartford, Conn.
110460	KGSR	St. s.	*Radha*	255	116	145.0	20.0	12.2	Frt.	17	.....	1881	Newburgh, N. Y.	New Orleans, La.
111443	KVSQ	St. s.	Radiant	81	55	74.0	18.0	9.0	Tow.	9	500	1903	Philadelphia, Pa.	Philadelphia, Pa.
211610	LDFT	St. s.	Radiant ⊙	2,487	1,258	250.0	43.0	26.0	Tnk.	27	1,400	1913	Cleveland, Ohio	New York, N. Y.
220177	.....	St. s.	Radium	107	54	59.0	24.1	7.5	Frt.	4	75	1920	Rockland, Me.	Rockland, Me.
104323	.....	St. s.	[1] Radnor	45	22	68.9	15.6	7.6	Tow.	7	125	1873	Baltimore, Md.	Baltimore, Md.
111109	.....	St. s.	Radnor	122	83	80.2	22.7	10.8	Tow.	5	400	1896	South Amboy, N. J.	New York, N. Y.
216293	LKJN	*St. s.	Radnor ✚⊙	7,099	5,598	434.3	57.7	27.1	Frt.	47	2,600	1918	Chester, Pa.	Philadelphia, Pa.
208211	.....	St. s.	Rainbow	29	20	56.7	15.5	6.3	Fsh.	3	35	1910	Erie, Pa.	Sandusky, Ohio.
209654	.....	*St. p	Rainbow	75	58	64.4	18.0	3.8	Frt.	3	100	1912	Marshfield, Oreg.	Marshfield, Oreg.
111268	KPRS	St. s.	Rainier ⊙	1,410	818	204.9	38.0	21.3	Frt.	27	1,000	1900	Hoquiam, Wash	San Francisco, Cal.
215818	LHSG	St. s.	[2] Rajah ✚⊙	2,264	1,350	283.5	42.1	18.8	Frt.	39	900	1902	Bremerhaven, Germany.	New Orleans, La.
110031	.....	St. s.	Raleigh	260	205	119.1	23.2	8.2	Frt.	12	335	1872	Portsmouth, Va	New York, N. Y.
203422	KVNS	St. s.	Raleigh	1,185	805	222.5	33.0	21.3	Frt.	17	1,200	1906	Sparrows Point, Md.	Baltimore, Md.
111205	.....	*St. p.	Ralph Barker	41	41	85.6	20.0	4.0	Tow.	0	.....	1900	Port Inglis, Fla	Key West, Fla.
202894	.....	*St. p.	[3] Ralph Hicks	76	76	110.8	20.1	3.4	Pas.	27	.....	1902	St. Louis, Mo.	St. Louis, Mo.
221673	.....	St. s.	Ralph J. Palumbo	755	513	162.3	40.0	14.2	Pas.	7	700	1921	Chelsea, Mass.	Boston, Mass.
214533	.....	St. s.	Ram	18	12	47.2	13.0	5.3	Tow.	1	60	1916	Buffalo, N. Y.	Buffalo, N. Y.
126711	.....	St. s.	[4] Rambler	188	128	123.0	25.3	10.0	Frt.	7	150	1879	Greenpoint, N. Y.	New York, N. Y.
202967	.....	St. s.	Rambler	30	27	45.0	12.0	2.6	Tow.	2	.....	1906	Drummond, Mich.	Erie, Pa.
27644	.....	St. s.	[5] Ramona	24	18	45.5	13.5	5.0	Pas.	2	.....	1891	Poughkeepsie, N. Y.	Albany, N. Y.
110738	.....	St. s.	Ramona	59	31	95.0	17.3	7.5	Pas.	4	382	1886	Newburgh, N. Y.	Cape Vincent, N. Y.
111474	.....	St. p.	Ramona	417	263	118.0	29.0	12.2	Fer.	6	700	1903	Alameda, Cal.	San Diego, Cal.
110718	.....	St. s.	Rancocas	150	122	95.8	22.5	8.3	Frt.	5	100	1886	Wilmington, Del.	New York, N. Y.
208158	LBRK	St. s.	Rancocas	106	71	79.0	20.0	9.2	Tow.	4	350	1910	Camden, N. J.	Philadelphia, Pa.
211290	LDBG	St. s.	Rangeley	652	252	185.1	35.6	13.5	Pas.	28	1,200	1913	Bath, Me.	Portland, Me.
77077	.....	*St. p.	[6] Ranger	198	141	132.8	27.5	4.2	Tow.	13	.....	1892	Pittsburgh, Pa	Pittsburgh, Pa.
110534	.....	St. s.	Ranger	213	115	137.4	21.2	12.0	Fsh.	32	250	1882	Mystic, Conn.	New London, Conn.
110746	LHFR	St. s.	Ranger	144	72	106.4	22.9	11.2	Tow.	5	338	1887	North Bend, Oreg.	Eureka, Cal.
111240	.....	St. s.	Ranger	34	6	68.8	14.3	5.5	Tow.	2	.....	1899	Hoquiam, Wash.	Seattle, Wash.
111430	KSCQ	St. p.	Ransom B. Fuller ⊙	2,329	1,617	317.5	40.1	14.0	Pas.	90	1,600	1902	Bath, Me.	Boston, Mass.
110900	.....	St. s.	Rapid Transit	192	91	98.0	30.8	7.4	Frt.	12	.....	1891	Hadlock, Wash.	Seattle, Wash.
111445	.....	St. s.	Rappahannock	146	71	121.0	19.9	8.2	Fsh.	25	225	1903	Pocomoke City, Md.	Reedville, Va.
215709	LJOV	St. s.	[7] Rappahannock ✚⊙	6,478	4,021	471.2	59.2	28.7	Frt.	67	4,000	1913	Vegesack, Germany	San Francisco, Cal.
212445	.....	St. s.	Ray	20	13	42.0	12.6	5.8	Fsh.	5	25	1914	Manitowoc, Wis.	Grand Haven, Mich.
111317	.....	St. s.	Raymond	39	26	54.9	13.6	6.3	Tow.	5	.....	1900	Brunswick, Ga.	Jacksonville, Fla.
202779	.....	St. s.	Raymond	33	22	51.7	15.0	5.5	Tow.	4	.....	1906	Hartford, Conn.	Hartford, Conn.
203448	KVPF	St. s.	Raymond	595	350	182.4	38.0	13.0	Frt.	18	425	1906	Prosper, Oreg.	San Francisco, Cal.
205986	.....	*St. p.	Raymond	32	32	88.4	16.0	3.2	Tow.	3	45	1909	Raymond City, W. Va.	Pittsburgh, Pa.
208205	.....	St. s.	Raymond	27	21	62.8	15.4	6.0	Fsh.	4	80	1910	Erie, Pa.	Erie, Pa.
110509	.....	*St. p	Raymond Horner	688	688	105.0	45.1	6.7	Tow.	36	.....	1882	Pittsburgh, Pa.	Pittsburgh, Pa.
210519	LONT	St. s.	Ravo ⊙	3,663	2,223	321.7	46.2	27.5	Tnk.	32	1,800	1912	Camden, N. J.	New York, N. Y.
202852	.....	*St. p.	Reaper	96	96	135.0	26.0	4.6	Tow.	5	.....	1906	Marietta, Ohio	Paducah, Ky.
220864	MOBN	St. s.	Reaper ⊙	6,774	5,160	416.8	56.1	32.7	Tnk.	32	3,000	1920	Bath, Me.	New York, N. Y.
110232	.....	St. s.	*Rebecca*	39	19	67.0	14.0	6.7	Tow.	4	.....	1874	Camden, N. J.	Philadelphia, Pa.
111352	.....	*St. p.	Rebecca	254	254	163.4	46.0	4.2	Drg.	14	310	1901	Parkersburg, W. Va.	Pittsburgh, Pa.
110667	.....	St. s.	*Record*	59	30	68.4	17.0	8.0	Tow.	5	.....	1884	Cleveland, Ohio	Duluth, Minn.
110796	.....	St. s.	Red Ash	117	58	92.6	22.0	9.6	Tow.	7	450	1888	Brooklyn, N. Y.	New York, N. Y.
111411	.....	St. s.	Red Bank	1,016	501	200.0	44.0	17.3	For.	10	1,000	1902	Wilmington, Del.	Do.
111067	.....	*St. p.	Red Bluff	246	185	150.5	33.0	3.2	Frt.	30	100	1894	Sacramento, Cal.	San Francisco, Cal.
200987	.....	St. s.	Redfield, jr	30	20	46.0	12.6	6.0	Pas.	2	.....	1904	Oshkosh, Wis.	Milwaukee, Wis.
220501	MBHK	St. s.	Red Hook ✚⊙	4,607	2,890	380.3	53.1	27.0	Frt.	39	2,500	.....	Tacoma, Wash.	New York, N. Y.
207553	.....	St. s.	Red Jacket	136	90	92.1	17.6	9.7	Frt.	4	85	1910	Tonawanda, N. Y.	Do.
217873	LQRN	St. s.	Redlands ✚	2,574	1,535	266.4	46.2	23.9	Frt.	39	1,400	1919	Wilmington, Cal.	Los Angeles, Cal.
219442	LVFT	St. s.	Red Mountain ✚⊙	5,395	3,360	400.7	54.2	30.2	Frt.	45	3,000	1919	Pensacola, Fla.	Pensacola, Fla.
111405	KRPW	St. s.	Redondo ⊙	1,130	680	188.0	38.0	19.3	Pas.	22	900	1902	Toledo, Ohio	Port Townsend, Wash.
162330	.....	St. s.	Redondo	77	42	65.8	20.0	9.2	Pas.	6	.....	1904	Hoquiam, Wash.	Seattle, Wash.
215963	LJPV	St. s.	Redondo ⊙	4,113	2,955	341.0	48.2	24.5	Frt.	43	1,800	1918	Alameda, Cal.	New York, N. Y.
210191	.....	*St. p.	Red Spot	88	88	111.0	26.4	4.3	Tow.	10	250	1912	Paducah, Ky.	Evansville, Ind.
76793	.....	*St. p.	[8] Red Wing	98	98	134.0	22.5	4.2	Pas.	18	.....	1889	Winona, Minn.	Milwaukee, Wis.
214849	LGTR	St. s.	Redwood ⊙	1,793	1,045	226.4	41.8	23.1	Frt.	31	100	1917	Bellingham, Wash.	Seattle, Wash.
203596	.....	*St. p.	Reform	627	560	178.0	40.0	6.0	Pas.	17	375	1898	Wood Island, Cal.	San Francisco, Cal.
110987	.....	St. s.	Refuge	33	23	54.2	15.0	6.9	Fer.	5	.....	1892	Wilmington, Del.	New York, N. Y.
76498	.....	St. s.	[9] Regina B	49	48	62.0	18.0	5.6	Frt.	3	.....	1894	New Haven, Conn.	Do.
110948	.....	St. s.	*Regis*	91	45	76.5	19.5	8.6	Tow.	7	.....	1891	Camden, N. J.	Savannah, Ga.
77456	.....	St. s.	[10] Regulus	4,805	3,298	416.0	50.0	28.0	Frt.	20	1,700	1901	Cleveland, Ohio	Cleveland, Ohio.
8926	.....	St. s.	[11] Reichert Bros	85	42	75.0	19.0	9.0	Tow.	5	150	1873	Philadelphia, Pa.	New York, N. Y.
219866	LWGQ	St. s.	Reindeer ✚	104	101	94.5	24.8	12.0	Tow.	9	450	1920	Eastport, Md.	Annapolis, Md.
111423	.....	St. s.	Reliable	99	67	73.1	17.4	6.0	Pas.	6	120	1902	Astoria, Oreg.	Seattle, Wash.
215855	.....	St. s.	Reliable	89	60	77.4	21.9	8.6	Tow.	5	350	1917	West New Brighton, N. Y.	New York, N. Y.

[1] Formerly st. s. {a Anna Belle. b Anita.
[2] Formerly German st. s. Rajah.
[3] Formerly ga. y. Albermatla.
[4] Formerly st. s. Caroline Peene.
[5] Formerly *st. s. Young America.
[6] Formerly st. p. John W. Allse.
[7] Formerly German st. s. Pommern.
[8] Formerly *st. p. Juniata.
[9] Formerly st. s. J. P. Thomas.
[10] Formerly st. s. John J. Albright.
[11] Formerly st. s. {a Egbert Myers. b Genesta.

MERCHANT STEAM VESSELS OF THE UNITED STATES—Continued.

Official No.	Signal letters.	Rig.	Name of vessel.	Gross tonnage.	Net tonnage.	Length.	Breadth.	Depth.	Service.	Crew.	Indicated horsepower.	When built.	Where built.	Home port (where permanent document issues).
						Feet.	*Feet.*	*Feet.*						
86136	.....	St. s.	[1] RELIABLE No. 1	62	28	70.0	18.0	8.0	Tow.	4	200	1898	Wilmington, Del	Buffalo, N. Y.
21001	.....	St. s.	Reliance	98	70	90.0	22.5	17.5	Msc.	7	.....	1870	Philadelphia, Pa	New York, N. Y.
105991	.....	St. s.	[2] Reliance	75	37	84.0	18.0	8.0	Tow.	7	.....	1881	Camden, N. J	Norfolk, Va.
110842	.....	St. s.	Reliance	94	47	92.2	21.2	10.5	Tow.	6	250	1889	Benicia, Cal	San Francisco, Cal.
110573	.....	St. s.	RELIANCE	150	23	96.0	20.3	10.0	Tow.	9	.....	1890	Dubuque, Iowa	Port Arthur, Tex.
111278	.....	St. s.	Reliance	98	51	118.0	20.5	6.5	Pas.	10	266	1900	Portland, Oreg	Seattle, Wash.
200164	.....	St. s.	Reliance	62	42	70.6	17.6	7.8	Tow.	4	.....	1903	Long Island City, N. Y.	New York, N. Y.
204488	.....	*St. p.	Reliance	291	171	120.0	25.6	4.6	Pas.	22	125	1907	St. Michael, Alaska	St. Michael, Alaska.
217240	.....	*St. p.	Reliance	95	95	110.3	26.5	4.7	Tow.	12	150	1918	Rumsey, Ky	Evansville, Ind.
222132	MDPJ	St. s.	[3] RELIANCE ⊙	16,191	7,914	528.5	72.3	30.4	Pas.	400	12,700	1920	Oesstemunde, Germany	New York, N. Y.
95227	.....	St. s.	[4] Relief	79	54	75.9	18.0	9.6	Tow.	7	150	1873	Chester, Pa	Do.
110655	KCSM	St. s.	*Relief*	210	8	112.0	22.5	12.6	Tow.	12	600	1884	Philadelphia, Pa	San Francisco, Cal.
110706	.....	St. s.	Relief	16	14	63.0	9.6	6.6	Frt.	3	.....	1884	Camden, N. J	Philadelphia, Pa.
110886	.....	St. s.	*Relief*	242	113	128.7	23.0	12.1	Plt.	10	510	1891	Philadelphia, Pa	Norfolk, Va.
203513	.....	*St. p.	Relief	229	198	117.5	22.5	4.7	Pas.	11	150	1906	Blalock, Oreg	Portland, Oreg.
203988	KWBH	St. s.	RELIEF ✚	828	563	184.6	30.2	20.6	Wrk.	25	1,000	1907	Wilmington, Del	New York, N. Y.
207224	.....	*St. p.	Relief	49	49	91.0	23.4	3.0	Pas.	3	60	1910	Point Pleasant, W. Va	Pittsburgh, Pa.
214263	.....	*St. p.	Relief	44	37	64.0	15.6	3.0	Msc.	3	60	1916	Coquille, Oreg	Marshfield, Oreg.
218189	LRJQ	St. s.	REMUS ✚⊙	4,744	2,931	379.9	53.1	26.9	Frt.	41	2,400	1919	Tacoma, Wash	Tacoma, Wash.
126663	.....	St. s.	[5] Renovator	471	367	135.0	31.8	14.2	Elr.	6	300	1890	Hoboken, N. J	New York, N. Y.
210175	.....	St. s.	RENOWN	4,154	2,098	373.0	52.0	25.0	Tnk.	20	1,760	1912	Lorain, Ohio	Chicago, Ill.
111302	.....	St. s.	RENSSELAER	4,472	3,411	454.0	50.0	24.0	Frt.	25	2,000	1900	Cleveland, Ohio	Duluth, Minn.
206501	.....	St. p.	RENSSELAER	2,690	1,796	317.3	42.5	12.5	Pas.	90	2,500	1909	Newburgh, N. Y	New York, N. Y.
220130	.....	St. s.	RENSSELAER	294	164	146.3	20.2	10.9	Frt.	3	400	1920	Long Island City, N. Y.	Buffalo, N. Y.
214028	LFQT	St. s.	[6] REPUBLIC ⊙	4,159	2,609	345.1	49.1	25.1	Frt.	42	2,000	1907	Sunderland, England	New York, N. Y.
18759	.....	St. s.	[7] Rescue	32	16	59.5	15.6	6.0	Pas.	4	.....	1873	Norfolk, Va	Do.
110691	.....	St. s.	Rescue	75	37	79.2	19.0	9.0	Tow.	7	250	1886	Camden, N. J	Philadelphia, Pa.
111236	.....	St. s.	Rescue	27	10	48.6	14.4	5.2	Fsh.	4	.....	1898	South Bend, Wash	Pt. Townsend, Wash.
120982	.....	*St. p.	[8] Rescue	81	81	120.0	26.0	3.8	Tow.	12	230	1894	Jeffersonville, Ind	Pittsburgh, Pa.
202298	.....	*St. p.	[9] RESEARCH	45	21	60.2	14.0	4.3	Tow.	9	.....	1898	Liverpool, England	St. Michael, Alaska.
10514	.....	St. s.	[10] Reserve	90	52	72.0	20.6	7.8	Msc.	5	280	1863	New York, N. Y	New York, N. Y.
14368	.....	St. s.	[11] Reserve	225	140	149.0	25.5	8.7	Frt.	5	332	1864	Brooklyn, N. Y	Do.
202927	.....	St. s.	[12] Resolute	68	46	89.0	17.0	6.5	Tow.	14	208	1906	Mobile, Ala	Do.
205311	KWQF	St. s.	RESOLUTE	294	199	122.3	25.0	14.0	Tow.	13	500	1908	Camden, N. J	Baltimore, Md.
206748	.....	St. s.	Resolute	20	13	40.7	14.6	4.5	Frt.	1	70	1909	Milford, Del	Philadelphia, Pa.
212379	.....	*St. p.	Resolute	60	60	108.0	21.6	3.2	Tow.	12	254	1914	Paducah, Ky	Pittsburgh, Pa.
214265	LGDP	St. s.	RESOLUTE ⊙	453	219	135.0	30.0	16.0	Wrk.	19	900	1916	Ashtabula, Ohio	New York, N. Y.
222086	MDKB	St. s.	[13] RESOLUTE	17,299	9,311	588.5	72.3	30.4	Pas.	400	12,700	1914	Bremen, Germany	Do.
110248	.....	St. s.	*Restless*	53	26	75.9	10.0	6.0	Tow.	7	.....	1875	New Orleans, La	New Orleans, La.
200963	.....	St. s.	Restless	475	291	140.0	30.5	12.5	Pas.	11	1,000	1904	Noank, Conn	New London, Conn.
204562	.....	St. s.	Restless	64	27	79.0	18.6	9.1	Tow.	5	200	1907	San Francisco, Cal	San Francisco, Cal.
218780	.....	St. s.	Restless	133	90	80.0	23.1	10.7	Tow.	4	600	1918	New Baltimore, N. Y	Los Angeles, Cal.
136052	.....	St. s.	[14] *Revere*	153	76	102.0	21.6	9.0	Tow.	10	.....	1889	Philadelphia, Pa	New York, N. Y.
110883	KNTR	St. y.	Reverie	92	53	112.1	10.7	8.7	Yct.	13	350	1890	Greenpoint, N. Y	New Orleans, La.
211460	.....	St. s.	Rey Del Rio	146	73	111.0	22.6	8.5	Tow.	11	250	1913	Pascagoula, Miss	Do.
213299	.....	St. s.	Richard	71	71	90.0	18.6	4.3	Frt.	4	.....	1915	Beardstown, Ill	Peoria, Ill.
210351	.....	St. s.	RICHARD FITZGERALD	167	110	82.0	22.0	12.0	Tow.	5	500	1912	Manitowoc, Wis	Sandusky, Ohio.
110335	JSPL	St. s.	Richard Holyoke	181	90	115.6	24.3	11.8	Tow.	11	344	1877	Seabeck, Wash	Seattle, Wash.
110971	KLGF	St. s.	RICHARD PECK ⊙	2,906	1,819	303.3	48.0	17.8	Pas.	81	2,906	1892	Wilmington, Del	New London, Conn.
213078	.....	*St. p.	[15] Richard Roe	94	94	125.0	23.2	4.3	Pas.	9	.....	1915	Jeffersonville, Ind	Cincinnati, Ohio.
211287	.....	St. s.	RICHARD TRIMBLE	7,607	5,868	580.0	58.0	32.0	Frt.	21	1,880	1913	Lorain, Ohio	Duluth, Minn.
206582	.....	St. s.	[16] RICHARD J. REISS ✚⊙	4,409	3,488	430.0	50.0	28.5	Frt.	33	1,700	1901	Cleveland, Ohio	Cleveland, Ohio.
220143	LWQS	St. s.	RICHCONCAL ✚⊙	7,072	4,360	435.0	56.0	32.0	Tnk.	45	3,100	1920	Alameda, Cal	San Francisco, Cal.
107348	.....	St. s.	[17] Richland Queen ✚	2,228	1,930	295.0	44.0	21.0	Frt.	10	800	1898	West Bay City, Mich	New York, N. Y.
126717	.....	St. s.	[18] Richland Star ✚	2,051	1,711	298.0	41.0	21.0	Frt.	16	1,250	1891	....do	Pittsburgh, Pa.
95401	.....	St. s.	[19] Richmond	78	40	82.0	19.0	8.8	Tow.	5	125	1875	Philadelphia, Pa	New York, N. Y.
111261	KPQH	St. s.	RICHMOND ⊙	401	196	135.0	27.5	15.7	Tow.	10	.....	1899	....do	Pensacola, Fla.
111283	.....	St. s.	Richmond	135	77	99.5	23.5	11.5	Tow.	6	750	1900	San Francisco, Cal	San Francisco, Cal.
150542	.....	St. s.	[20] RICHMOND	99	49	88.5	18.0	11.0	Tow.	10	450	1891	Buffalo, N. Y	Philadelphia, Pa.
201888	.....	St. s.	RICHMOND	2,006	1,364	231.0	46.0	18.2	For.	15	3,500	1905	Port Richmond, N. Y	New York, N. Y.
211443	LDCJ	St. s.	RICHMOND ⊙	6,444	3,962	419.4	54.2	31.2	Tnk.	39	3,000	1913	Quincy, Mass	San Francisco, Cal.
110937	.....	St. s.	Ridgewood	48	29	68.0	17.5	7.4	Tow.	3	.....	1891	Athens, N. Y	Norfolk, Va.
208995	.....	St. s.	Rikers Island	85	58	71.9	18.3	7.7	Pas.	6	250	1910	West New Brighton, N. Y.	New York, N. Y
110303	JSDV	St. s.	*Rio Grande* ⊙	2,556	2,047	280.5	39.2	21.6	Pas.	34	1,400	1876	Chester, Pa	Do.
218623	LSDW	St. s.	Ripogenus	2,369	1,379	267.0	42.1	25.8	Frt.	30	1,400	1919	Rockland, Me	Belfast, Me.

[1] Formerly st. s. J. Stanley Barton.
[2] Formerly st. s. Anna.
[3] Formerly {a German st. s. Heinrich Burchard. b Dutch st. s. Limburgia.
[4] Formerly st. s. {a Henry A. Crawford. b John D. Dailey.
[5] Formerly st. s. Columbia.
[6] Formerly German st. s. Walkure. (French prize.)
[7] Formerly st. s. Nobby C.
[8] Formerly *st. p. Fritz.
[9] Formerly British st. p. Research.
[10] Formerly st. s. General Franz Sigel.
[11] Formerly st. s. {a Transit. b John Lenox.
[12] Formerly st. s. Sarah E. McWilliams.
[13] Formerly {a German st. s. William Oswald. b British st. s. William O'Swald. c Dutch st. s. Brabantis.
[14] Formerly st. s. {a E. C. Baker. b Thomas J. Scully.
[15] Formerly *st. p. Vim.
[16] Formerly st. s. George W. Peavey.
[17] Formerly st. s. Amazonas.
[18] Formerly st. s. {a City of Berlin. b Charles A. Luck.
[19] Formerly st. s. {a Hudson. b Wm. T. Cox.
[20] Formerly st. s. {a Pier. b U. S. S. Pier.

MERCHANT STEAM VESSELS OF THE UNITED STATES—Continued.

Official No.	Signal letters.	Rig.	Name of vessel.	Gross tonnage.	Net tonnage.	Length.	Breadth.	Depth.	Service.	Crew.	Indicated horsepower.	When built.	Where built.	Home port (where permanent document issues).
						Feet.	*Feet.*	*Feet.*						
219702	LVTM	St. s.	RIPON ✚⊙	2,089	1,667	253.5	43.9	25.9	Frt.	41	1,500	1920	Manitowoc, Wis.	New York, N. Y.
110758	.....	St. s.	Ripple	36	18	48.0	16.2	5.2	Oys.	4	.....	1887	South Norwalk, Conn.	Bridgeport, Conn.
208239	LBRT	St. s.	RIPPLE	244	114	114.3	22.5	11.6	Tow.	10	450	1910	Quincy, Mass.	New York, N. Y.
216973	LRCH	St. s.	RIPPLE	301	96	135.0	22.8	13.4	Fsh.	24	450	1918	Superior, Wis.	Boston, Mass.
209372	.....	[9]St. p.	Risanco	89	89	121.0	24.0	3.5	Drg.	3	195	1911	Clarington, Ohio	Cincinnati, Ohio.
110065	.....	St. s.	Rival	26	13	66.0	14.5	5.8	Tow.	3	.....	1869	Stockton, Cal.	San Francisco, Cal.
200584	.....	[9]St. p.	Rival	244	244	148.0	27.6	4.0	Tow.	14	.....	1903	Marietta, Ohio	Pittsburgh, Pa.
21950	.....	St. p.	Riverside	51	30	55.0	20.0	5.7	Fer.	2	.....	1870	Esopus, N. Y.	Albany, N. Y.
110588	.....	St. s.	*Riverside*	60	36	83.5	17.5	5.5	Frt.	1	150	1883	Philadelphia, Pa	Philadelphia, Pa.
110065	.....	St. s.	Riverside	67	45	75.3	20.0	5.9	Frt.	5	100	1892	Wilmington, Del.	New York, N. Y.
110974	.....	St. s.	Riverside	90	62	112.5	18.7	5.2	Pas.	8	110	1892	Buffalo, N. Y.	Cape Vincent, N.Y.
111008	KMNF	St. s.	RIVERSIDE	452	372	141.5	27.1	10.3	Frt.	11	450	1895	Chester, Pa.	Baltimore, Md.
202856	KVFW	St. s.	RIVERSIDE	300	204	118.1	26.0	8.7	Pas.	9	550	1906	Port Richmond, N. Y.	New York, N. Y.
219585	LVNS	St. s.	RIVERSIDE BRIDGE ✚⊙	3,545	2,174	324.0	45.2	25.0	Frt.	37	1,500	1920	Newark, N. J.	Newark, N. J.
111395	KRMW	St. y.	[1]Roamer	89	61	82.7	17.2	8.1	Yct.	6	.....	1902	Bristol, R. I.	New York, N. Y.
219512	LVKC	St. s.	ROANOKE ⊙	6,784	5,165	416.6	56.1	31.1	Tnk.	36	3,500	1920	Bath, Me.	Do.
111421	.....	St. s.	Rob	47	32	74.5	18.2	7.5	Pas.	8	.....	1902	Sleightsburg, N. Y.	Albany, N. Y.
110742	.....	St. s.	Robarts	48	24	75.5	18.2	6.5	Tow.	5	100	1887	San Francisco, Cal.	Newport, Oreg.
130807	.....	St. s.	[2]Robbins III	45	30	58.3	14.0	5.7	Fsh.	5	36	1890	Grand Haven, Mich.	Grand Haven, Mich.
11129	.....	St. s.	ROBERT FULTON	3,801	2,660	424.6	46.8	27.8	Frt.	36	2,000	1896	Wyandotte, Mich.	Duluth, Minn.
206288	.....	St. p.	ROBERT FULTON	2,168	1,344	337.0	42.0	11.5	Pas.	65	3,850	1909	Camden, N. J.	New York, N. Y.
222941	.....	[4]St. p.	Robert Gordon	115	115	116.0	23.6	3.8	Tow.	5	212	1922	Paducah, Ky.	Evansville, Ind.
111044	.....	[5]St. p.	Robert Jenkins	95	95	132.0	22.0	4.4	Tow.	14	334	1893	Pittsburgh, Pa	Pittsburgh, Pa.
111180	.....	[6]St. p.	Robert Kerr	718	409	176.1	35.4	5.9	Frt.	34	400	1898	Seattle, Wash.	St. Michaels, Alaska.
202194	.....	St. s.	[3]Robert McAllister	74	50	65.2	19.0	8.0	Tow.	4	.....	1905	New Baltimore, N. Y.	Bridgeport, Conn.
205579	.....	[9]St. p.	Robert Rhea	182	182	149.8	30.4	4.4	Pas.	33	.....	1908	Marietta, Ohio	St. Louis, Mo.
111208	.....	St. s.	Robert Robinson	36	27	66.6	15.8	6.0	Tow.	4	.....	1898	New Baltimore, N. Y.	New York, N. Y.
215759	.....	[9]St. p.	[4]Robert Young	349	292	130.5	26.1	5.2	Frt.	5	185	1917	Wenatchee, Wash.	Portland, Oreg.
201011	.....	St. s.	Robert A. Scott	50	34	75.0	18.8	8.0	Tow.	5	82	1904	.....do	New York, N. Y.
25290	LBKD	St. p.	[6]Robert A. Snyder	780	580	205.0	30.5	10.2	Pas.	23	.....	1892	Brooklyn, N. Y.	Albany, N. Y.
207299	.....	St. s.	Robert C. Clowry ✚	532	235	182.3	33.3	15.1	Cbl.	33	1,000	1910	Tottenville, N. Y.	New York, N. Y.
110778	.....	St. s.	Robert C. Wente ✚	335	267	141.0	30.0	10.6	Frt.	14	500	1888	Gibraltar, Mich.	Detroit, Mich.
111468	.....	St. s.	ROBERT E. CARR	30	16	74.0	15.0	5.5	Tow.	4	.....	1903	Dubuque, Iowa.	St. Louis, Mo.
221663	MCFT	St. s.	ROBERT E. HOPKINS ⊙	6,624	4,117	424.4	58.2	32.9	Tnk.	36	3,000	1921	Chester, Pa.	New York, N. Y.
203555	.....	St. s.	ROBERT E. JOHNSTON	22	15	43.8	12.8	5.6	Tow.	5	80	1906	Ferrysburg, Mich.	Grand Haven, Mich.
212708	.....	St. s.	Rob't E. Lee	46	25	57.8	17.5	6.0	Tow.	6	40	1914	Andrews, S. C.	Georgetown, S. C.
110536	.....	St. s.	*Robert H. Cook*	157	78	102.0	21.0	9.6	Tow.	0	350	1882	Buffalo, N. Y.	Albany, N. Y.
213425	.....	[9]St. p.	Robt. H. Romunder	62	62	99.2	26.2	3.0	Tow.	11	175	1915	Clarendon, Ark.	St. Louis, Mo.
211231	.....	St. s.	ROBERT J. CLOSE	137	112	86.5	28.0	8.1	Msc.	3	100	1913	Superior, Wis.	Duluth, Minn.
95620	.....	St. s.	[6]Robert J. McGuirl	42	21	64.5	17.0	7.3	Tow.	4	80	1880	Eddyville, N. Y.	New York, N. Y.
86662	.....	St. s.	[7]ROBERT J. PAISLEY	3,762	3,130	370.8	50.2	24.2	Frt.	24	1,000	1903	Toledo, Ohio	Cleveland, Ohio.
212078	.....	St. s.	ROBERT L. IRELAND ✚	6,397	4,809	504.0	54.0	30.0	Frt.	25	1,600	1914	Lorain, Ohio	Do.
213062	.....	St. s.	Robert L. Stevens	165	92	83.2	29.2	9.8	Frt.	6	350	1915	West Brighton, N. Y.	New York, N. Y.
210287	LCMP	St. s.	ROBERT M. THOMPSON ⊙	2,458	1,605	247.0	43.7	26.5	Frt.	33	1,350	1912	Ecorse, Mich.	Do.
215529	LHSK	St. s.	Robert P. Clark ⊙	291	147	128.1	25.8	13.2	Tow.	16	1,000	1917	Orange, Tex.	Port Arthur, Tex.
111363	.....	[8]St. p.	Robert P. Gilliham	158	158	149.5	31.5	4.3	Tow.	18	575	1901	Parkersburg, W. Va.	Cincinnati, Ohio.
110960	.....	St. s.	*Robert S. Bradley*	121	60	83.0	20.0	10.4	Tow.	5	350	1892	Camden, N. J.	Boston, Mass.
215507	.....	St. s.	Robert S. Parsons	202	137	103.2	29.3	10.6	Frt.	6	400	1916	Brooklyn, N. Y.	New York, N. Y.
216127	.....	[9]St. p.	Robt. T. Graham	46	46	64.5	22.0	4.0	Fer.	2	50	1918	Madison, Ind.	Evansville, Ind.
111211	.....	St. s.	Robert and Edwin	27	13	56.5	14.4	7.1	Msc.	6	60	1899	East Boothbay, Me.	Gloucester, Mass.
111294	.....	St. s.	ROBERT W. E. BUNSEN	5,181	4,012	439.0	50.2	25.3	Frt.	25	1,750	1900	Chicago, Ill.	Duluth, Minn.
219473	LVHG	St. s.	ROBIN ADAIR ✚⊙	6,995	4,267	424.8	55.2	23.9	Frt.	43	3,000	1919	Seattle, Wash.	New York, N. Y.
219569	LVND	St. s.	ROBIN GOODFELLOW ✚⊙	6,885	4,260	424.8	55.2	23.9	Frt.	41	3,000	1920	.....do	San Francisco, Cal.
219511	LVKB	St. s.	ROBIN GRAY ✚⊙	6,896	4,267	424.8	55.2	23.9	Frt.	43	3,000	1920	.....do	Do.
219436	LVFR	St. s.	ROBIN HOOD ✚⊙	6,861	5,124	424.8	55.2	23.9	Frt.	42	3,000	1919	.....do	New York, N. Y.
110879	.....	St. s.	Rochester	118	59	90.0	22.2	9.8	Tow.	5	400	1890	Philadelphia, Pa.	Do.
202712	.....	St. s.	ROCHESTER	1,338	910	194.2	39.6	16.8	Fer.	8	1,500	1905	Newburgh, N. Y.	Do.
207073	.....	St. s.	ROCHESTER	1,603	867	246.0	42.0	15.6	Pas.	83	2,000	1910	Wyandotte, Mich.	Duluth, Minn.
219491	.....	St. s.	[8]Rochester ✚	173	87	94.3	25.2	12.2	Tow.	8	700	1919	New York, N. Y.	New York, N. Y.
220133	LWQR	St. s.	ROCHESTER ⊙	6,836	4,221	435.6	56.2	33.6	Tnk.	33	2,600	1920	Sparrows Point, Md.	Do.
201392	.....	[9]St. p.	Rock City	64	64	97.0	27.6	4.5	Tow.	9	.....	1904	Helena, Ark.	New Orleans, La.
110389	.....	St. p.	*Rockaway*	520	361	150.0	32.0	10.5	Fer.	4	200	1879	Wilmington, Del.	Norfolk, Va.
218866	LSRF	St. s.	ROCKAWAY PARK ✚⊙	4,753	2,925	377.0	52.0	26.8	Frt.	39	2,500	1919	Shooters Island, N. Y.	New York, N. Y.
111354	.....	St. s.	ROCKET	30	27	62.4	15.0	7.0	Fsh.	6	.....	1901	Buffalo, N. Y.	Detroit, Mich.
105552	.....	St. p.	[8]Rock Island	149	149	100.0	20.0	5.0	Pas	4	200	1875	Clinton, Iowa	Memphis, Tenn.
218427	LRTN	St. s.	ROCK ISLAND ✚⊙	2,966	1,760	300.0	44.1	22.9	Frt.	35	1,650	1919	Wilmington, Del.	Wilmington, Del.
110767	.....	St. p.	Rockland	393	304	129.4	31.7	9.7	Fer.	5	583	1888	Athens, N. Y.	New York, N. Y.
220137	.....	St. s.	ROCKLAND	294	164	146.3	20.2	10.9	Frt.	3	400	1920	Long Island City, N. Y.	Do.
219517	LVKJ	St. s.	ROCKPORT ✚⊙	5,401	3,364	400.7	54.2	30.2	Frt.	45	3,000	1920	Pensacola, Fla.	Pensacola, Fla.
21671	.....	St. s.	Rocky Mountain	45	25	55.1	28.2	5.6	Frt.	2	.....	1866	Cape Elizabeth, Me.	Eastport, Me.
213179	.....	St. s.	Rodoma	50	24	63.0	17.7	5.4	Tow.	5	100	1915	Bellingham, Wash.	Seattle, Wash.

[1] Formerly st. s. {a Roamer. b U. S. S. Roamer.
[2] Formerly st. s. Frank Edward.
[3] Formerly st. s. Joel D. Smith.
[4] Formerly [9]st. p. Nespelem.
[5] Formerly st. p. Ulster.
[6] Formerly st. s. {a Henry R. Heath b B. B. Odell, jr.
[7] Formerly st. s. Geo. L. Craig.
[8] Formerly st. s. Foreman.
[9] Formerly st. p. {a Augusta. b T. J. Robinson.

MERCHANT STEAM VESSELS OF THE UNITED STATES—Continued.

Official No.	Signal letters.	Rig.	Name of vessel.	Gross tonnage.	Net tonnage.	Length.	Breadth.	Depth.	Service.	Crew.	Indicated horsepower.	When built.	Where built.	Home port (where permanent document issues).
						Feet.	*Feet.*	*Feet.*						
200246	.....	St. s.	Roger Williams	149	101	108.0	25.9	10.6	Tow.	8	650	1903	Athens, N. Y.	New York, N. Y.
216353	.....	St. s.	Roger C. Sullivan	179	122	105.5	24.4	12.1	Tow.	10	550	1918	Albany, N. Y.	Do.
208918	LCBN	St. s.	Rollin E. Mason	323	145	155.6	23.1	12.9	Fsh.	32	600	1911	Essex, Mass.	New London, Conn.
205407	.....	[9]St. p.	Rollo	33	27	67.0	19.8	3.3	Frt.	4	25	1908	Pinewood, Fla.	Pensacola, Fla.
220790	MBTR	St. s.	ROMAGNE +⊙	2,283	1,429	251.0	43.7	22.2	Frt.	35	1,200	1920	Cleveland, Ohio.	Cleveland, Ohio.
95632	.....	St. s.	[1] Roman	23	11	50.6	15.2	5.8	Tow.	5	.....	1881	Philadelphia, Pa.	Wilmington, Del.
218003	LRBD	St. s.	ROMULUS +⊙	5,101	3,748	391.8	51.3	28.8	Tnk.	36	2,700	1919	Wilmington, Del.	Do.
110493	LGWC	St. s.	[2] Ronald G. Keeler	120	60	101.0	22.0	9.6	Frt.	6	.....	1881	Fly Mountain, N. Y.	New York, N.Y.
221047	.....	St. p.	Roosevelt	107	131	95.8	29.2	9.2	Fer.	3	120	1921	North Bend, Oreg.	Marshfield, Oreg.
111464	.....	St. s.	Roque	39	20	67.7	14.0	6.0	Pas.	4	70	1902	Boston, Mass.	Bath, Me.
216499	.....	St. s.	Rosa	19	13	61.8	13.4	3.7	Pas.	3	35	1888	Reading, Pa.	Philadelphia, Pa.
111418	KSGJ	St. s.	Rosalie	299	105	112.0	30.6	6.0	Frt.	8	150	1903	Noank, Conn.	New York, N. Y.
106692	.....	St. s.	[3] Rosalie Keller	99	49	76.2	18.5	9.6	Tow.	13	.....	1889	Gloucester, Mass.	Do.
217056	.....	St. s.	Rosalie M.	7	7	40.1	10.0	3.6	Pas.	2	30	1918	Vicksburg, Miss.	Vicksburg, Miss.
211634	LDGK	St. s.	Rosalie Mahony +⊙	1,473	858	201.1	40.5	23.1	Frt.	22	550	1913	Hoquiam, Wash.	San Francisco, Cal.
134456	.....	St. s.	[4] *Rose*	74	37	88.0	19.0	9.0	Tow.	8	150	1889	Wilmington, Del.	Philadelphia, Pa.
201962	.....	St. s.	Rose A.	52	36	59.3	18.3	7.4	Pas.	4	.....	1905	Brooklyn, N. Y.	New London, Conn.
111380	.....	[9]St. p.	Roseada	15	14	57.0	14.7	3.3	Pas.	4	.....	1901	Kissimmee, Fla.	Tampa, Fla.
110688	.....	St. s.	[5]Rosebank	37	18	60.6	15.6	6.2	Tow.	5	.....	1885	Burlington, Vt.	New York, N. Y.
27637	KGTR	St. s.	[6] ROSE CITY +⊙	3,468	2,154	336.2	43.2	22.3	Pas.	68	2,250	1889	Chester, Pa.	San Francisco, Cal.
111453	KSHV	St. s.	ROSELLE	220	149	98.0	24.5	13.8	Tow.	9	500	1903	Philadelphia, Pa.	New York, N. Y.
130532	.....	St. s.	[7] Rose McNeill	85	42	75.6	19.7	9.0	Tow.	5	300	1891	Tottenville, N. Y.	Do.
209822	LCJK	St. p.	ROSE STANDISH	993	504	205.4	34.5	11.4	Pas.	20	1,500	1912	Wilmington, Del.	Boston, Mass.
209202	.....	St. s.	Rosie K.	8	6	30.5	8.0	3.8	Fsh.	3	10	1909	Manitowoc, Wis.	Milwaukee, Wis.
217121	LNKQ	St. s.	Roseway	359	168	142.1	29.6	11.8	Frt.	27	550	1918	Essex, Mass.	Boston, Mass.
211702	.....	St. s.	[8] ROSS CODDINGTON	41	28	55.4	15.1	7.6	Tow.	3	200	1913	Buffalo, N. Y.	Buffalo, N. Y.
106652	.....	[9]St. p.	[9] Rotarian	307	196	146.8	41.9	9.0	Pas.	16	.....	1889	Sandusky, Ohio.	Duluth, Minn.
218452	LSJG	St. s.	ROTARIAN	473	264	132.0	29.0	8.4	Frt.	18	500	1919	Galveston, Tex.	Galveston, Tex.
220444	MBFV	St. s.	ROTARIAN +⊙	4,747	2,925	390.0	53.1	27.0	Frt.	51	2,500	1920	Tacoma, Wash.	Tacoma, Wash.
110733	.....	St. s.	Roumania	1,837	1,441	273.5	39.5	21.1	Frt.	24	1,000	1887	West Bay City, Mich.	Detroit, Mich.
111441	.....	[9]St. p.	Rover	145	92	135.0	23.0	5.2	Tow.	12	.....	1902	Elizabeth, Pa.	Pittsburgh, Pa.
120718	LGWJ	St. s.	[10] Rowe	476	394	142.8	30.0	10.6	Pas.	13	360	1888	Manitowoc, Wis.	New Haven, Conn
201571	.....	[9]St. p.	Rowena	187	187	147.7	25.1	5.0	Pas.	21	.....	1904	Burnside, Ky.	Louisville, Ky.
202074	.....	St. y.	Rowena	69	47	96.0	16.8	6.8	Yct.	4	150	1905	Detroit, Mich.	New York, N. Y.
111311	.....	St. s.	ROWIRA	35	24	56.6	14.4	6.6	Fsh.	3	.....	1900	Ferrysburg, Mich.	Cleveland, Ohio.
208410	.....	St. s.	Rowland H. Wilcox	247	119	132.0	22.3	10.7	Frt.	30	450	1911	Noank, Conn.	New London, Conn.
200436	KSRM	St. y.	ROXANA	132	74	112.2	17.0	4.5	Yct.	10	400	1903	Racine, Wis.	Washington, D. C.
111305	.....	St. s.	Royal	22	14	42.9	14.2	6.5	Tow.	2	.....	1900	Long Island City, N. Y.	New York, N. Y.
208113	.....	St. s.	Royal	27	21	52.8	15.4	6.0	Fsh.	2	80	1910	Erie, Pa.	Cleveland, Ohio.
214581	LGNF	St. s.	ROYAL ARROW ⊙	7,794	4,800	467.6	62.7	32.0	Tnk.	36	3,200	1916	Camden, N. J.	New York, N. Y.
145897	KRFT	St. s.	[11] ROY HOOBER	220	149	103.0	23.0	12.3	Tow.	10	.....	1901	Philadelphia, Pa.	Do.
110818	.....	St. s.	Ruby	17	11	51.4	14.2	4.9	Tow.	6	.....	1889	Manistee, Mich.	Detroit, Mich.
200160	.....	[9]St. p.	[12] Ruby	49	49	77.0	16.9	3.3	Tow.	11	.....	1883	St. Louis, Mo.	New Orleans, La.
210550	LCNW	St. s.	RUBY ⊙	2,458	1,605	247.0	43.7	26.5	Frt.	36	1,350	1912	Ecorse, Mich.	New York, N. Y.
204738	.....	St. s.	Ruby Marie	11	7	39.3	11.6	3.0	Fsh.	1	40	1907	Everett, Wash.	Tacoma, Wash.
136701	.....	St. s.	Rudolph	200	136	118.7	27.8	9.1	Frt.	4	250	1833	Astoria, N. Y.	New York, N. Y.
221729	.....	St. s.	RUDOLPH BLANKENBURG.	292	199	123.3	28.4	11.4	Frb.	12	800	1921	Elizabethport, N. J.	Philadelphia, Pa.
111407	.....	St. s.	Rudolph Brothers	123	83	98.5	26.9	8.3	Tow.	6	193	1902	Athens, N. Y.	New York, N. Y.
110759	.....	St. s.	Ruel Rowe	211	133	102.5	21.2	7.2	Frt.	5	140	1887	Stratford, Conn.	Do.
205088	.....	St. s.	RUFUS P. RANNEY +	4,797	3,505	425.0	52.0	28.0	Frt.	21	1,600	1908	Superior, Wis.	Cleveland, Ohio.
211771	LDHJ	St. s.	[13] Rush ⊙	459	254	163.0	25.0	14.2	Fsh.	20	400	1885	Port Blakely, Wash.	Seattle, Wash.
219644	LVRH	St. s.	RUSHVILLE +⊙	2,559	1,586	251.0	43.6	25.8	Frt.	24	1,500	1920	Toledo, Ohio.	Toledo, Ohio.
207750	.....	[9]St. p.	[14] Russell	75	75	99.0	34.0	3.0	Fer.	2	150	1910	Jeffersonville, Ind.	Louisville, Ky.
203307	.....	St. s.	Russell Stevenson	28	20	53.0	12.0	5.0	Tow.	3	30	1908	Cedarville, Mich.	Milwaukee, Wis.
218126	.....	St. s.	Rustler	12	8	41.8	11.3	3.3	Tow.	8	20	1912	International Falls, Minn.	Duluth, Minn.
111465	.....	St. s.	RUTH	35	24	64.2	15.4	5.4	Pas.	6	.....	1903	Buffalo, N. Y.	Erie, Pa.
206747	.....	St. c.	RUTH	89	89	77.0	35.2	4.0	Fer.	5	70	1909	Dubuque, Iowa.	New Orleans, La.
207340	.....	St. s.	Ruth	14	9	45.0	13.0	4.0	Fsh.	4	.....	1909	Marine City, Mich.	Erie, Pa.
207775	LBPS	St. s.	RUTH ⊙	3,102	2,423	313.6	46.1	22.1	Frt.	34	1,200	1910	Newport News, Va.	New York, N. Y.
210588	.....	[9]St. p.	RUTH	83	83	100.0	20.0	4.3	Drg.	5	.....	1912	St. Louis, Mo.	St. Louis, Mo.
111093	.....	St. s.	Ruth E.	34	23	62.4	18.2	4.8	Tow.	6	.....	1895	Satsuma Heights, Fla.	Jacksonville, Fla.
213345	.....	St. s.	Ruth R.	13	11	37.0	11.3	3.8	Fsh.	2	10	1915	Naubinway, Mich.	Marquette, Mich.
220996	MCHJ	St. s.	[15] RUTH ALEXANDER ⊙	8,135	4,928	439.1	56.0	26.2	Pas.	213	4,000	1913	Hamburg, Germany	San Francisco, Cal.
111181	.....	St. s.	Ruth B. Lute	148	91	95.0	21.8	7.6	Frt.	5	125	1898	Wilmington, Del.	Providence, R. I.
111415	.....	St. s.	Ryba	32	11	66.0	16.0	6.3	Tow.	4	150	1902	Alameda, Cal.	San Francisco, Cal.
220052	LWNS	St. s.	Ryder Hanlly +	1,343	756	235.0	43.0	17.7	Frt.	28	1,000	1920	North Bend, Oreg.	Do.

[1] Formerly st. p. Henry V. Lesley.
[2] Formerly st. s. Resolute.
[3] Formerly st. s. {a A. W. Chesterton. b Dresden.
[4] Formerly st. s. Newport.
[5] Formerly st. s. Rescue.
[6] Formerly {a st. s. Yumuri. b U. S. S. Badger. c U. S. Q. M. D. Lawton
[7] Formerly st. s. {a New York Central Ltg. Co. No. 19. b New York Central No. 19. c Catherine T.
[8] Formerly {a St. s. Colonel Ward. b British st. s. Col. Roosevelt.
[9] Formerly st. s. A. Wehrle, jr.
[10] Formerly st. s. Fannie C. Hart.
[11] Formerly st. s. Texas.
[12] Formerly U. S. Eng. *st. p. Ruby.
[13] Formerly U. S. R. C. Rush.
[14] Formerly *st. p. Peerless.
[15] Formerly {a German st. s Sierra Cordoba. b Peruvian st. s. Callao c st. s. Callao.

MERCHANT STEAM VESSELS OF THE UNITED STATES—Continued.

Official No.	Signal letters.	Rig.	Name of vessel.	Gross tonnage.	Net tonnage.	Length.	Breadth.	Depth.	Service.	Crew.	Indicated horsepower.	When built.	Where built.	Home port (where permanent document issues).
			S.			*Feet.*	*Feet.*	*Feet.*						
116983	.....	St. s.	S. B. Greacen	148	67	93.0	27.3	7.6	Frt.	5	150	1900	Tottenville, N. Y.	New York, N. Y.
218630	LSFJ	St. s.	S. B. HUNT +⊙	6,689	4,165	429.3	59.2	31.4	Tnk.	38	2,800	1919	Chester, Pa.	Do.
116710	.....	St. s.	S. C. Hart	63	43	73.7	18.0	8.4	Pas.	3	160	1896	Baltimore, Md.	New Bedford, Mass.
130531	.....	St. s.	[1]*S. C. Loveland, jr.*	97	66	80.0	20.0	9.4	Tow.	10	250	1891	Newburgh, N. Y.	New York, N. Y.
116999	.....	St. s.	S. D. Combes	86	58	73.7	25.4	6.7	Tow.	6	.....	1900	East Rockaway, N. Y.	Do.
145656	.....	St. s.	[2]S. E. Teague	18	12	56.0	16.6	4.4	Pas.	5	.....	1893	Point Washington, Fla.	Jacksonville, Fla.
81038	.....	St. s.	[3]S. E. Vaughan	70	35	74.5	18.5	8.0	Tow.	4	300	1884	Boston, Mass.	New York, N. Y.
204649	.....	*St. p.	S. G. Simpson	267	168	115.4	26.3	6.1	Pas.	12	350	1907	Tacoma, Wash.	Tacoma, Wash.
209036	.....	St. s.	[4]S. H. EDWARDS	179	122	88.9	22.8	11.8	Tow.	8	425	1911	Port Richmond, N. Y.	New York, N. Y.
96445	.....	St. s.	[5]S. H. ROBBINS +⊙	4,909	3,617	444.0	50.0	24.6	Frt.	22	1,300	1899	Lorain, Ohio	Cleveland, Ohio.
117212	.....	*St. p.	S. J. Phillips	77	49	79.3	18.9	4.3	Pas.	3	.....	1902	New Bern, N. C.	New Bern, N. C.
116043	.....	St. s.	S. L. Clark	125	88	91.0	17.7	9.6	Cnl.	4	90	1894	Phoenix, N. Y.	New York, N. Y
115925	.....	St. s.	S. L. Crosby	103	51	90.8	22.5	9.0	Tow.	8	350	1883	Philadelphia, Pa.	Albany, N. Y.
116717	.....	St. s.	S. M. FISCHER +⊙	628	427	139.5	31.0	21.0	Tow.	12	1,150	1896	Toledo, Ohio	Duluth, Minn.
211444	.....	St. s.	S. M. Goucher	58	39	65.0	19.1	8.6	Tow.	3	100	1918	Camden, N. J.	Philadelphia, Pa.
218019	LJRW	St. s.	S. M. SPALDING +⊙	7,175	4,361	435.0	56.0	32.0	Tnk.	40	2,600	1918	San Francisco, Cal.	Los Angeles, Cal.
115722	.....	St. s.	S. M. Stephenson +⊙	546	426	166.2	33.0	12.0	Frt.	14	400	1880	Manitowoc, Wis.	Grand Haven, Mich.
117224	KSGH	St. s.	†S. O. Co. No. 12	168	107	90.0	20.5	11.0	Tow.	9	1,000	1903	Camden, N. J.	Baltimore, Md.
116478	.....	St. s.	S. O. Dixon	29	14	52.7	15.4	7.0	Tow.	3	200	1892	Manitowoc, Wis.	New York, N. Y.
76049	.....	St. s.	[6]*S. S. Prentiss*	61	42	70.0	16.0	7.0	Tow.	4	.....	1878	Pittsburgh, Pa.	Memphis, Tenn.
215006	LHBQ	St. s.	S. V. HARKNESS ⊙	6,899	5,293	419.4	57.2	29.8	Tnk.	32	3,675	1917	Seattle, Wash.	New York, N. Y.
115554	.....	St. p.	S. W. Smith	320	278	119.5	40.8	8.5	Fer.	5	147	1877	Baltimore, Md.	Baltimore, Md.
220941	MCGK	St. s.	S. C. T. DODD +⊙	7,054	4,374	425.0	57.2	33.1	Tnk.	35	3,000	1920	Oakland, Cal.	San Francisco, Cal
141027	KGNS	St. s.	[7]SABINE ⊙	3,328	2,478	314.0	46.2	20.3	Frt.	51	2,000	1889	Chester, Pa	New York, N. Y.
216033	LJSD	St. s.	SABINE SUN ⊙	6,728	4,083	429.3	59.2	31.4	Tnk.	37	2,700	1918	.....do	Philadelphia, Pa.
205213	.....	St. s.	[8]Sabino	24	9	45.2	15.3	5.4	Frt.	2	75	1908	East Boothbay, Me	Bath, Me.
218186	LRJN	St. s.	SABOTAWAN +⊙	4,834	3,045	386.8	52.2	27.4	Frt.	50	2,500	1919	Arlington, N. Y.	New York, N. Y.
217439	LPKQ	St. s.	SACANDAGA +⊙	4,967	2,944	390.0	54.2	27.6	Frt.	52	2,500	1918	Hog Island, Pa.	Philadelphia, Pa.
217328	LPDF	St. s.	SACCARAPPA +⊙	4,965	2,952	390.0	54.2	27.6	Frt.	55	2,500	1918	.....do	Do.
217365	LPFR	St. s.	SAC CITY +⊙	5,735	3,445	390.0	54.2	27.6	Frt.	65	2,500	1918	.....do	Do.
116207	.....	St. s.	Sachem	739	542	187.0	33.5	12.8	Frt.	12	323	1889	Grand Haven, Mich.	Detroit, Mich.
116994	.....	St. s.	SACHEM	195	132	110.3	24.0	10.0	Tow.	9	500	1900	Baltimore, Md.	Hartford, Conn.
117173	.....	St. s.	Sachem	41	23	54.0	14.9	7.7	Tow.	2	60	1902	Fairhaven, Wash.	Pt. Townsend, Wash.
127649	.....	St. y.	[9]SACHEM	217	123	143.3	23.6	12.5	Yct.	18	1,200	1902	Wilmington, Del.	New York, N. Y.
204106	.....	St. s.	[10]SACHEM	100	70	71.8	20.1	10.5	Frt.	4	.....	1907	Buffalo, N. Y.	Buffalo, N. Y.
217693	LQFV	St. s.	SACO +⊙	5,106	3,097	390.0	54.2	27.6	Frt.	40	2,500	1919	Hog Island, Pa.	Philadelphia, Pa.
116082	.....	St. s.	Sacramento	2,380	1,903	308.2	42.6	21.2	Frt.	20	1,200	1895	West Bay City, Mich.	Duluth, Minn.
212820	.....	*St. p.	Sacramento	760	657	178.0	40.4	7.5	Frt.	29	300	1914	San Francisco, Cal.	San Francisco, Cal.
215039	LJPF	St. s.	SACRAMENTO +⊙	4,856	3,595	380.0	53.2	27.5	Frt.	48	2,100	1918	Seattle, Wash.	New York, N. Y.
23051	.....	St. s.	Sadie	10	5	40.5	10.5	4.5	Tow.	2	.....	1871	Redhook, N. Y.	Boston, Mass.
117213	.....	St. s.	Sadie	25	17	65.0	15.3	5.0	Tow.	5	.....	1902	Scranton, Miss.	Jacksonville, Fla.
200765	.....	St. s.	Sadie Ross	49	27	60.5	18.6	7.7	Tow.	3	180	1904	Boston, Mass.	Boston, Mass.
115685	.....	St. s.	Sadie E. Ellis	40	21	60.0	14.6	6.6	Tow.	4	150	1879	Tottenville, N. Y.	New York, N. Y.
212143	LDKQ	St. y.	[11]SAELMO +⊙	303	206	154.5	23.6	12.8	Yct.	20	1,000	1914	Brooklyn, N. Y.	Do.
117264	.....	St. s.	Safety	134	91	85.6	27.2	8.3	Frt.	7	130	1903	Jersey City, N. J.	Perth Amboy, N. J.
116399	.....	St. s.	Sagadahoc	44	37	65.6	20.1	5.0	Frt.	3	.....	1891	Woolwich, Me.	Bath, Me.
216584	LMDV	St. s.	SAGADAHOC ⊙	6,998	4,950	420.5	54.2	31.4	Frt.	44	3,000	1918	Bath, Me.	Do.
116821	.....	St. s.	Sagamore	104	58	82.4	20.2	8.6	Msc.	5	100	1898	.....do	Newport, R. I.
117031	.....	St. s.	Sagamore	173	62	110.0	25.0	12.0	Frt.	5	250	1900	Fall River, Mass.	Providence, R. I.
150166	.....	St. s.	[12]Sagamore	142	96	115.4	25.6	6.8	Frt.	6	140	1879	Greenpoint, N. Y.	Perth Amboy, N. J.
217619	LQBK	St. s.	SAGAPORACK +⊙	5,113	3,101	390.0	54.2	27.6	Frt.	40	2,500	1919	Hog Island, Pa.	Philadelphia, Pa.
216845	LMSD	St. s.	SAG HARBOR +⊙	2,431	1,417	264.0	42.2	21.9	Frt.	28	1,200	1918	Mariners Harbor, N. Y.	New York, N. Y.
127475	.....	St. s.	[13]Saginaw	15	11	36.6	12.7	5.8	Tow.	3	.....	1900	Buffalo, N. Y.	Buffalo, N. Y.
204673	LBFK	St. s.	Saginaw	886	498	191.4	39.1	14.2	Frt.	26	750	1907	Hoquiam, Wash.	San Francisco, Cal.
214722	LGQV	St. s.	[14]SAGUA ⊙	3,298	2,005	331.1	45.2	25.6	Pas.	46	1,882	1914	Newcastle, England	New York, N. Y.
217501	LPQT	St. s.	SAGUACHE +⊙	5,021	3,040	390.0	54.2	27.6	Frt.	45	2,500	1919	Hog Island, Pa.	Philadelphia, Pa.
217692	LQFT	St. s.	SAHALE +⊙	5,593	3,422	390.0	54.2	27.6	Frt.	40	2,500	1919	....Do.	Do.
116998	.....	*St. p.	Sailor	140	140	132.4	23.2	4.5	Tow.	14	350	1900	Parkersburg, W. Va.	Pittsburgh, Pa.
116393	.....	St. s.	Sailor Boy	162	111	91.0	24.0	6.5	Pas.	12	120	1891	West Bay City, Mich.	Marquette, Mich.
219813	.....	*St. p.	Sailor Boy	26	21	65.0	12.0	3.0	Tow.	5	175	1890	Cincinnati, Ohio	Louisville, Ky.
96564	.....	St. s.	[15]St. Andrews	240	141	113.6	27.2	8.9	Frt.	11	300	1901	South Portland, Me.	Boston, Mass.
210567	LVNB	St. s.	ST. ANTHONY +⊙	4,839	2,994	379.9	53.1	27.0	Frt.	42	2,500	1920	Tacoma, Wash.	Tacoma, Wash.
218242	LRMK	St. s.	ST. AUGUSTINE +⊙	3,283	2,000	324.0	46.2	25.0	Frt.	37	1,500	1919	Newark, N. J.	Newark, N. J.
214443	LGJH	St. s.	[16]*St. Charles* +	1,671	1,020	280.9	34.1	22.9	Frt.	35	1,000	1884	Liverpool, England	New York, N. Y.
202990	.....	*St. p.	[17]St. Charles	48	48	85.0	19.6	4.0	Tow.	12	.....	1905	Dubuque, Iowa	New Orleans, La.
212786	LDPV	St. s.	[18]SAINT FRANCIS	5,102	3,164	405.0	52.0	28.1	Frt.	79	2,700	1914	Londonderry, Ireland	New York, N. Y.

[1] Formerly st. s. { a New York Central No. 18. b Alice E. Conway. c Fred Stebbins. d Taggart Brothers.
[2] Formerly st. s. Try Me.
[3] Formerly st. s. Wesley A. Gove.
[4] Formerly st. s. S. Q. Brown.
[5] Formerly st. s. Henry W. Oliver.
[6] Formerly st. s. J. B. O'Brien.
[7] Formerly st. s. Leona.
[8] Formerly st. s. Tourist.
[9] Formerly st. y. Celt.
[10] Formerly st. s. John Kelderhouse.
[11] Formerly { a St. s. Nokomis. b U. S. S. Nokomis.
[12] Formerly st. s. Port Chester.
[13] Formerly st. s. Col. John N. Partridge.
[14] Formerly Dutch st. s. Van der Duyn.
[15] Formerly st. s. Henry F. Eaton.
[16] Formerly { a British st. s. Lanfrane. b British st. s. Olympia. c Mexican st. s. Plan de Guadaloupe.
[17] Formerly *st. p. Potosi.
[18] Formerly British st. s. San Francisco.
† Steel.

MERCHANT STEAM VESSELS OF THE UNITED STATES—Continued.

Official No.	Signal letters.	Rig.	Name of vessel.	Gross tonnage.	Net tonnage.	Length.	Breadth.	Depth.	Service.	Crew.	Indicated horsepower.	When built.	Where built.	Home port (where permanent document issues).
						Feet.	*Feet.*	*Feet.*						
136606	.....	St. s	[1] St. George	37	25	58.1	16.0	6.5	Tow.	5	100	1897	Tottenville, N. Y.	New York, N. Y.
117146	.....	*St. p.	St. Helena	344	263	135.0	30.5	6.8	Frt.	16	450	1902	San Francisco, Cal.	San Francisco, Cal.
220957	MC11B	St. s.	[2] ST. HELIERS	458	9	135.4	29.0	13.6	Tow.	22	1,200	1919	Port Glasgow, Scotland	Los Angeles, Cal.
202172	.....	St. s.	St. John	19	12	49.5	12.0	5.5	Pas.	7	.....	1905	Madisonville, La.	New Orleans, La.
115633	JTDQ	St. p.	*St. Johns*	1,098	667	250.0	38.0	12.5	Pas.	28	1,500	1878	Wilmington, Del.	Washington, D. C.
201083	KTFH	St. s.	St. Johns	81	33	80.0	20.0	8.5	Tow.	9	.....	1904	Jacksonville, Fla.	Jacksonville, Fla.
202801	.....	*St. p.	[3] St. Johns	330	252	150.0	31.3	6.5	Pas.	18	300	1900	Boston, Mass.	Savannah, Ga.
209839	.....	St. p.	St. Johns	379	338	125.4	37.0	8.2	Fer.	9	225	1912	Portland, Oreg.	Portland, Oreg.
218235	LRMV	St. s.	ST. JOHNS COUNTY ✚⊙	3,256	1,983	324.0	46.2	25.0	Frt.	34	1,500	1919	Newark, N. J.	Newark, N. J.
116863	.....	*St. p.	St. Joseph	69	43	96.0	22.5	4.5	Pas.	9	50	1898	St. Michael, Alaska	St. Michael, Alaska.
116755	.....	St. s.	ST. LOUIS	779	530	200.0	46.0	15.2	Fer.	7	1,800	1893	Philadelphia, Pa.	New York, N. Y.
221137	.....	St. s.	ST. LOUIS ⊙	757	410	200.0	40.0	7.9	Tow.	32	.....	1921	Point Pleasant, W. Va.	New Orleans, La.
116816	.....	*St. p.	St. Michael	718	409	176.1	35.4	5.9	Pas.	29	700	1898	Seattle, Wash.	St. Michael, Alaska.
220739	MBRW	St. s.	ST. MIHIEL ✚	7,555	3,908	436.9	58.2	26.4	Pas.	104	6,000	1920	Hog Island, Pa.	Philadelphia, Pa.
90376	.....	St. s.	[4] St. Patrick	45	30	60.9	17.1	7.7	Tow.	4	60	1872	Brooklyn, N. Y.	New York, N. Y.
116693	HPTS	St. s.	ST. PAUL ✚⊙	10,230	4,667	535.5	63.0	23.6	Pas.	377	20,000	1895	Philadelphia, Pa.	Do.
200094	.....	St. p.	St. Paul	832	832	276.6	65.0	6.4	Pas.	62	825	1908	Dubuque, Iowa	St. Louis, Mo.
203615	.....	*St. p.	St. Paul	208	131	116.4	22.4	4.9	Pas.	9	.....	1903	Trinidad, Wash.	Pt. Townsend, Wash.
207582	.....	St. s.	STE. CLAIRE	870	507	181.0	50.0	14.9	Fer.	25	2,000	1910	Toledo, Ohio.	Detroit, Mich.
210944	.....	St. s.	SAINTE MARIE	2,383	1,620	250.0	62.2	21.7	Fer.	27	2,500	1913	.....do.....	Grand Haven, Mich.
219991	LWMF	St. s.	SALAAM ✚⊙	5,990	3,709	400.7	54.2	30.4	Frt.	46	3,000	1920	Harriman, Pa.	Philadelphia, Pa.
211806	.....	St. s.	SALEM	774	526	142.6	38.1	14.6	Fer.	7	700	1913	Wilmington, Del.	Do.
218983	LTGN	St. s.	SALEM COUNTY ✚⊙	5,056	3,700	391.8	51.3	28.8	Tnk.	41	2,600	1919	.....do.....	Wilmington, Del.
220256	LWTK	St. s.	SALINA ✚⊙	7,311	4,555	425.8	57.0	33.1	Tnk.	44	2,800	1920	Oakland, Cal.	San Francisco, Cal.
107539	KPVC	St. s.	[5] SALISBURY	284	164	123.9	25.0	12.6	Pas.	9	1,200	1900	Camden, N. J.	Cape Charles, Va.
116315	.....	St. s.	Sallie	25	12	56.5	14.5	6.5	Tow.	3	.....	1890	Baltimore, Md.	Norfolk, Va.
208954	.....	*St. p.	Sallie Marmet	129	129	142.8	28.0	4.0	Tow.	15	400	1911	Marietta, Ohio.	Cincinnati, Ohio.
217013	LNFC	St. s.	Salmon	3,020	1,765	272.8	46.1	24.1	Frt.	48	1,400	1918	Astoria, Oreg.	Astoria, Oreg.
203820	KVTH	St. s.	Salutation	184	125	107.5	22.5	11.0	Tow.	9	500	1907	Camden, N. J.	New York, N. Y.
218349	LRQN	St. s.	SALVATION LASS ✚⊙	4,985	3,057	390.0	54.2	27.6	Frt.	43	2,500	1919	Hog Island, Pa.	Philadelphia, Pa.
209071	.....	*St. p.	[6] Sam Conner	47	47	104.1	19.6	3.2	Frt.	14	90	1911	Hermann, Mo	Chattanooga, Tenn.
206060	.....	St. s.	SAM MCCUTCHEON	10	7	39.0	9.9	4.4	Frt.	1	.....	1909	Buffalo, N. Y.	Buffalo, N. Y.
213570	.....	St. s.	Sam Weller	99	67	71.2	21.8	9.7	Tow.	8	250	1915	Baltimore, Md.	Baltimore, Md.
218854	LSQW	St. s.	Sampson ✚	177	30	95.5	24.7	12.2	Tow.	8	450	1919	Green Bay, Wis.	New York, N. Y.
115791	JVSH	St. s.	*Samson*	159	79	108.0	22.1	10.6	Frt.	12	560	1881	Camden, N. J.	New Orleans, La.
116846	.....	St. s.	Samson	278	189	110.4	25.4	15.6	Tow.	13	.....	1898	Portland, Oreg.	Portland, Oreg.
117241	KSJW	St. s.	Samson	328	223	116.0	32.5	7.5	Frt.	12	.....	1908	West Seattle, Wash.	Seattle, Wash.
116177	.....	St. s.	Samuel Eccles, jr.	41	20	69.6	16.2	6.6	Tow.	6	.....	1887	Hertford County, N. C.	Norfolk, Va.
116484	.....	St. s.	SAMUEL MATHER	1,713	1,318	308.0	38.0	24.0	Frt.	22	1,200	1892	West Superior, Wis.	Duluth, Minn.
203407	.....	St. s.	SAMUEL MATHER	6,751	5,408	530.0	60.2	32.2	Frt.	20	1,800	1906	Wyandotte, Mich.	Cleveland, Ohio.
116495	.....	St. s.	SAMUEL MITCHELL ✚⊙	2,277	1,870	292.8	40.4	20.1	Frt.	20	1,475	1892	Cleveland, Ohio.	Detroit, Mich.
207767	.....	St. s.	*Samuel G. King*	63	43	76.0	17.5	7.5	Pol.	8	85	1881	Camden, N. J.	Philadelphia, Pa.
117000	.....	St. s.	SAMUEL H. ASHBRIDGE	268	182	131.0	24.0	10.0	Pol.	13	700	1900	Philadelphia, Pa.	Do.
116458	.....	St s.	Samuel H. Hartman	245	131	130.0	23.5	9.0	Tow.	4	70	1891	Wilmington, Del.	Do.
212902	.....	St. s.	SAMUEL J. DARK	58	29	61.7	18.0	7.9	Tow.	4	300	1914	Buffalo, N. Y.	Detroit, Mich.
220955	MCGV	St. s.	SAMUEL L. FULLER ⊙	7,052	5,072	430.2	56.2	32.8	Tnk.	37	2,700	1921	Chester, Pa	New York, N. Y.
221721	MDGT	St. s.	SAMUEL Q. BROWN ⊙	6,624	4,117	424.4	50.2	32.9	Tnk.	39	2,700	1921	.....do.....	Do.
115640	.....	St. s.	Samuel S. Brown	149	101	121.0	20.0	10.2	Fsh.	23	.....	1879	Mystic, Conn.	Fernandina, Fla.
116841	.....	St. s.	SAMUEL F. B. MORSE	4,936	4,301	456.0	50.0	24.0	Frt.	25	2,200	1898	West Bay City, Mich.	Duluth, Minn.
141525	.....	*St. p.	[1] Sanco	93	93	102.0	23.0	4.0	Frt.	1	.....	1898	Leclaire, Iowa.	Peoria, Ill.
220571	.....	*St. p.	Sanco	93	62	110.0	23.1	3.0	Tow.	5	252	1920	Evansville, Ind	Evansville, Ind.
220123	.....	St. y.	[6] SANDOVAL	93	44	108.0	15.5	9.2	Yct.	4	666	1896	Clydebank, Scotland	Milwaukee, Wis.
204725	.....	St. s.	Sand Bar	211	113	91.6	27.3	10.9	Frt.	0	200	1907	New York, N. Y.	New York, N. Y.
219912	.....	*St. p.	Sanford E. Hutson	128	128	100.0	20.1	3.7	Frt.	.....	.....	1920	Clarendon, Ark.	St. Louis, Mo.
86415	LHCV	St. s.	[6] San Antonio ⊙	785	521	158.5	34.0	10.4	Frt.	18	.....	1898	San Francisco, Cal.	San Francisco, Cal.
216794	LMPR	St. s.	San Diego ✚⊙	1,487	833	237.3	44.7	16.8	Frt.	25	750	1918	Hoquiam, Wash.	Do.
201830	.....	St. s.	San Francisco	1,070	727	180.0	38.0	18.0	Fer.	15	2,000	1905	Alameda, Cal.	Do.
212786	LDPV	St. s.	[10] SAN FRANCISCO ⊙	5,102	3,164	405.0	52.0	28.1	Frt.	49	.....	1914	Londonderry, Ireland	New York, N. Y.
200468	KSRV	St. s.	SAN JACINTO ⊙	6,069	3,870	380.0	53.0	24.7	Frt.	90	5,000	1903	Chester, Pa.	Do.
204900	KWML	St. s.	San Jacinto	614	352	160.3	36.9	12.0	Frt.	18	.....	1908	Hoquiam, Wash.	San Francisco, Cal.
115417	.....	*St. p.	San Joaquin No. 2	242	133	145.0	32.5	4.8	Frt.	29	90	1875	San Francisco, Cal.	Do.
116068	.....	*St. p.	San Joaquin No. 4	365	292	163.0	34.0	5.5	Frt.	17	478	1885	Sacramento, Cal.	Do.
116850	.....	*St. p.	San Jose	192	165	101.0	23.0	5.5	Frt.	5	125	1898	Benicia, Cal.	Do.
200206	.....	St. s.	San Jose	1,369	917	175.4	38.0	17.0	Fer.	8	.....	1902	Alameda, Cal.	Do.
212635	LDSB	St. s.	[11] SAN JOSE ⊙	3,309	2,069	330.0	44.6	13.9	Frt.	53	2,750	1904	Belfast, Ireland	New York, N. Y.
115863	JWHL	St. s.	*San Juan* ✚⊙	2,152	1,306	283.0	37.0	21.0	Pas.	65	1,250	1882	Chester, Pa.	San Francisco, Cal.
116935	KPNW	St. s.	SAN JUAN ⊙	3,511	2,104	317.0	42.0	23.8	Pas.	59	1,650	1900	Wilmington, Del.	New York, N. Y.
201483	KTLJ	St. s.	San Juan ⊙	284	128	118.0	24.5	13.5	Tow.	18	.....	1904	Seattle, Wash.	San Francisco, Cal.
204660	KWJN	St. s.	SAN LORENZO ⊙	6,605	4,035	401.0	54.0	26.3	Pas.	130	.....	1907	Newport News, Va.	New York, N. Y.

[1] Formerly st. s. Edith.
[2] Formerly British st, s. St. Heliers.
[3] Formerly *st. p. City of Augusta.
[4] Formerly st.s. Missisquoi.
[5] Foermly st.s. {a Abram Minis. b S. T. Morgan.
[6] Formerly *st. p. H. E. Myrtle.
[7] Formerly *st. p. {a Lydia Van Sant. b Taber.
[8] Formerly {a Spanish gunboat Sandoval. b U. S. N. Sandoval.
[9] Formerly st.s. {b Grace Dollar. a Hardy.
[10] Formerly {a British st. s. San Francisco. b St. s. Saint Francis.
[11] Formerly British st. s. San Jose.

MERCHANT STEAM VESSELS OF THE UNITED STATES—Continued.

Official No.	Signal letters.	Rig.	Name of vessel.	Gross tonnage.	Net tonnage.	Length.	Breadth.	Depth.	Service.	Crew.	Indicated horsepower.	When built.	Where built.	Home port (where permanent document issues).
						Feet.	*Feet.*	*Feet.*						
200698	KSWH	St. s.	[1]San Mateo	601	369	160.6	36.0	12.6	Frt.	17	350	1904	Aberdeen, Wash.	San Francisco, Cal.
213201	LFJQ	St. s.	[2]SAN MATEO ⊙	3,228	1,878	315.2	44.2	28.8	Frt.	46	2,500	1915	Belfast, Ireland	New York, N. Y.
115813	JVSF	St. s.	*San Marcos* ⊙	2,839	2,187	317.8	39.5	21.4	Pas.	43	1,700	1881	Chester, Pa.	Do.
117008	.....	St. p.	SAN PABLO	1,584	966	226.1	36.2	17.6	Fer.	23	1,820	1900	San Francisco, Cal.	San Francisco, Cal.
220201	LWSD	St. s.	†San Pasqual ✚⊙	6,486	4,082	420.7	54.0	34.3	Frt.	34	2,800	1920	San Diego, Cal.	San Diego, Cal.
200158	.....	St. s.	[3]San Pedro	117	75	85.5	22.0	9.0	Tow.	3	250	1903	Hoquiam, Wash.	Los Angeles, Cal.
208653	.....	St. p.	SAN PEDRO	1,720	1,035	248.5	36.0	16.7	Fer.	23	2,000	1911	San Francisco, Cal.	San Francisco, Cal.
210902	LCST	St. s.	San Ramon ⊙	993	592	199.3	41.6	14.6	Pas.	30	.....	1913	North Bend, Oreg.	New Orleans, La.
100754	KRJT	St. s.	[4]Sand Beach	248	168	119.1	29.0	9.3	Frt.	7	350	1901	Tomkins Cove, N. Y.	New York, N. Y.
214110	.....	*St. p.	SAND BOY	58	43	63.9	16.5	3.7	Frt.	3	100	1916	Keokuk, Iowa	Des Moines, Iowa.
210472	.....	St. s.	SANDUSKY	72	38	68.7	17.0	11.0	Tow.	4	300	1912	Cleveland, Ohio	Sandusky, Ohio.
116264	.....	St. s.	*Sandy Hook*	1,559	987	260.5	37.1	14.3	Pas.	36	3,200	1889	Wilmington, Del.	New York, N. Y.
107803	KSCR	St. s.	[5]SANDY HOOK ✚	361	213	168.6	24.4	12.6	Plt.	20	1,000	1902	Elizabeth, N. J.	Do.
217885	LQRV	St. s.	SANGAMON ✚⊙	5,083	3,113	390.0	54.2	27.6	Frt.	39	2,500	1919	Hog Island, Pa.	Philadelphia, Pa.
208399	LBTK	St. s.	SANKATY	677	342	187.5	38.2	11.3	Pas.	19	850	1911	Quincy, Mass.	New Bedford, Mass.
208442	.....	St. s.	Sannak	68	29	76.6	18.0	8.1	Tow.	7	150	1911	Oakland, Cal.	San Francisco, Cal.
116944	KPRF	St. s.	Santa Ana ⊙	1,203	730	182.4	36.2	12.4	Pas.	25	650	1900	Marshfield, Oreg.	Port Townsend, Wash
215880	LJMQ	St. s.	SANTA ANA ⊙	4,869	2,892	360.2	51.6	22.8	Pas.	80	3,400	1917	Philadelphia, Pa	New York, N. Y.
117003	KQJW	St. s.	Santa Barbara	695	527	183.5	37.5	13.5	Frt.	20	550	1900	San Francisco, Cal.	San Francisco, Cal.
213845	LFRN	St. s.	SANTA BARBARA ⊙	6,197	3,742	404.6	53.9	26.2	Pas.	39	3,200	1916	Philadelphia, Pa.	New York, N. Y.
211722	LDGW	St. s.	SANTA CECILIA ⊙	6,462	3,836	404.6	53.9	26.3	Frt.	38	5,000	1913	.....do	Do.
211480	LDCQ	St. s.	SANTA CLARA ⊙	6,262	3,738	404.6	53.9	26.3	Frt.	38	5,000	1913	.....do	Do.
212712	LDVB	St. s.	[6]SANTA CLARA	2,584	1,668	312.6	41.2	23.2	Frt.	28	1,500	1896	South Shields, England	Do.
213389	.....	St. p.	SANTA CLARA	2,282	1,308	271.0	42.3	15.3	Fer.	18	2,500	1915	Oakland, Cal.	San Francisco, Cal.
23563	JBWH	St. s.	Santa Cruz	511	360	133.0	31.2	10.4	Frt.	19	300	1868	San Francisco, Cal.	Seattle, Wash.
210888	LCSM	St. s.	SANTA CRUZ ⊙	4,826	2,984	384.0	50.2	26.6	Pas.	36	2,400	1913	Philadelphia, Pa	New York, N. Y.
218128	LRGV	St. s.	SANTA ELISA ⊙	5,004	3,021	380.3	51.7	23.1	Frt.	43	3,850	1919	Camden, N. J.	Do.
220573	MBKC	St. s.	SANTA EULALIA ⊙	2,559	1,586	251.0	43.0	25.8	Frt.	34	1,500	1920	Toledo, Ohio	Do.
218781	.....	*St. p.	Santa Fé	43	43	65.0	20.5	2.9	Pas.	2	65	1919	Glasgow, Mo.	St. Louis, Mo.
205095	KWPF	St. s.	[7]SANTA INEZ ✚⊙	1,742	982	240.0	41.0	16.5	Frt.	24	1,000	1908	Seattle, Wash.	San Francisco, Cal.
220419	MBFC	St. s.	SANTA ISABEL ⊙	2,559	1,586	251.0	43.6	25.8	Frt.	24	1,500	1920	Toledo, Ohio	New York, N. Y.
216215	LKNV	St. s.	SANTA LUISA ⊙	4,847	2,889	360.2	51.6	22.8	Pas.	83	3,400	1918	Philadelphia, Pa	Do.
217933	LQTW	St. s.	SANTA MALTA ⊙	6,270	3,840	404.6	53.9	26.2	Frt.	46	3,000	1919	.....do	Do.
212651	LDBM	St. s.	[8]SANTA MARTA ⊙	4,544	2,772	378.8	50.3	29.1	Pas.	90	3,650	1909	Belfast, Ireland	Do.
117115	KRLT	St. s.	Santa Monica	497	318	166.0	34.0	12.0	Frt.	18	400	1902	San Francisco, Cal.	San Francisco, Cal.
216438	LKVJ	St. s.	SANTA OLIVIA ⊙	6,339	3,911	404.6	53.9	26.2	Frt.	43	3,000	1918	Philadelphia, Pa.	New York, N. Y.
214901	LGVF	St. s.	SANTA PAULA ⊙	6,275	3,833	401.6	53.9	20.2	Frt.	40	3,000	1917	.....do	Do.
210894	LCSP	St. s.	[9]SANTA RITA ✚⊙	1,600	915	234.5	42.7	14.5	Frt.	33	1,250	1913	San Francisco, Cal.	San Francisco, Cal.
214725	LGRB	St. s.	SANTA ROSA ⊙	6,415	3,918	404.6	53.9	20.2	Frt.	41	3,000	1917	Philadelphia, Pa.	New York, N. Y.
212569	LDPN	St. s.	[10]SANTA ROSALIA ⊙	5,717	4,297	406.0	52.6	27.7	Frt.	47	2,700	1911	Port Glasgow, Scotland	Do.
216380	LKSR	St. s.	SANTA TECLA ⊙	2,492	1,483	298.8	40.0	22.9	Frt.	30	1,500	1918	Camden, N. J.	New York, N. Y
216969	LNBP	St. s.	SANTA TERESA ⊙	4,858	2,888	360.2	51.6	22.8	Pas.	85	3,400	1918	Philadelphia, Pa.	Do.
210624	MBLQ	St. s	SANTA VERONICA ⊙	2,559	1,586	251.0	43.0	25.8	Frt.	33	1,500	1920	Toledo, Ohio	Do,
215662	JTKB	St. s.	*Santiago*	2,358	1,695	269.0	39.1	22.4	Frt.	57	1,370	1870	Chester, Pa.	Do.
212909	LFCV	St. s.	[11]SANTIAGO ✚	3,490	2,210	358.0	44.0	21.3	Pas.	44	2,000	1906	Glasgow, Scotland	Do.
214512	LGKR	St. s.	Santiam ✚	946	543	209.8	42.0	14.0	Frt.	21	650	1916	Fairhaven, Cal.	San Francisco, Cal.
216009	LJRN	St. s.	SANTORE ✚⊙	7,117	4,498	449.1	57.2	34.0	Frt.	45	2,800	1918	Sparrows Point, Md.	New York, N. Y.
117111	.....	St. s.	Santos	218	147	105.0	27.8	11.1	Frt.	5	325	1902	Shoolers Island, N. Y.	Do.
116862	KNRW	St. s.	[12]SANTURCE	1,836	1,122	255.0	41.0	21.2	Frt.	28	850	1898	Wilmington, Del.	Do.
219470	LVHD	St. s.	SAPELO ✚	8,246	6,258	461.6	60.0	27.7	Tnk.	106	2,600	1919	Newport News, Va.	Newport News, Va
141548	.....	St. s.	[13]Sapho	45	13	70.0	15.1	8.0	Pas.	2	.....	1897	Benton Harbor, Mich.	Chicago, Ill.
217546	LPTB	St. s.	SAPINERO ✚⊙	5,106	3,097	390.0	54.2	27.6	Frt.	42	2,500	1919	Hog Island, Pa.	Philadelphia, Pa.
219402	LVDC	St. s.	†Sapona ✚	2,795	1,693	266.6	40.0	24.8	Frt.	48	1,400	1919	Wilmington, N. C.	Wilmington, N. C.
115280	.....	St. p.	Sappho	333	262	142.0	24.0	8.7	Fer.	7	222	1874	Brooklyn, N. Y.	Charleston, S. C.
115928	.....	St. s.	Sappho	223	153	106.9	31.6	10.6	Fer.	8	600	1883	Detroit, Mich.	Detroit, Mich.
220437	MBFQ	St. s.	SAPULPA ⊙	7,311	4,526	425.8	57.0	33.1	Tnk.	44	2,800	1920	Oakland, Cal.	San Francisco, Cal
202671	.....	St. s.	[14]Sara E. Carroll	74	50	65.2	19.0	8.0	Tow.	5	150	1905	New Baltimore, N. Y.	New York, N. Y.
116856	.....	*St. p.	Sarah	1,130	588	222.8	42.0	6.2	Pas.	32	1,000	1898	Unalaska, Alaska	St. Michael, Alaska.
116941	.....	St. s.	Sarah	96	65	87.0	20.0	9.5	Tow.	10	.....	1900	Baltimore, Md.	Baltimore, Md.
203009	.....	*St. p.	Sarah Dixon	368	334	161.0	29.5	7.2	Tow.	8	400	1906	Portland, Oreg.	Portland, Oreg.
206100	.....	St. p.	SARAH EDENBORN	259	259	146.2	33.4	7.0	Pas.	22	600	1909	Ambridge, Pa.	New Orleans, La
116186	.....	St. s.	Sarah Thorpe	201	129	91.2	22.8	7.1	Frt.	0	80	1887	Hoboken, N. J.	New York, N. Y.
215839	LJKB	St. s.	Sarah Weems ⊙	1,521	924	206.0	38.5	22.1	Frt.	20	600	1917	Solomons, Md.	Baltimore, Md.
116105	.....	St. s.	Saranac	56	28	69.0	18.8	7.4	Tow.	8	250	1886	Athens, N. Y.	Albany, N. Y.
116720	.....	St. s.	Saranac	42	34	81.3	13.0	7.4	Frt.	3	.....	1896	Morris Heights, N. Y.	St. Thomas, V.I.

[1] Formerly st. s. {a Bee. b Westerner.
[2] Formerly British st. s. San Mateo.
[3] Formerly {a L. Roscoe. b U. S. Q. D. L. Roscoe. c L. Roscoe. d Hero.
† Concrete.
[4] Formerly st. s. {a Islander. b Interstate No. 3.
[5] Formerly {a st. y. Anstice. b st. s. Privateer.
[6] Formerly British st. s. Santa Clara.
[7] Formerly st. s. Falcon.
[8] Formerly British st. s. Santa Marta.
[9] Formerly st. s. William Chatham.
[10] Formerly British st. s. Santa Rosalia.
[11] Formerly {a British st. s. Tabaristan. b Cuban st. s. Santiago.
[12] Formerly st. s. S. T. Morgan.
[13] Formerly st. y. Laura S.
[14] Formerly st. s. {a Chas. C. Wing. b Henry Gillen. c Governor.

MERCHANT STEAM VESSELS OF THE UNITED STATES—Continued.

Official No.	Signal letters.	Rig.	Name of vessel.	Gross tonnage.	Net tonnage.	Length.	Breadth.	Depth.	Service.	Crew.	Indicated horsepower.	When built.	Where built.	Home port (where permanent document issues).
						Feet.	*Feet.*	*Feet.*						
212650	LDSJ	St. s.	[1] SARAMACCA	3,212	1,917	336.7	42.0	23.0	Pas.	67	503	1908	Amsterdam, Holland	New York, N. Y.
220095	.....	St. s.	SARATOGA	272	152	147.5	20.1	10.8	Frt.	12	400	1920	Erie, Pa.	Baltimore, Md.
217887	LQSB	St. s.	SARCOXIE	5,116	3,103	390.0	54.2	27.6	Frt.	35	2,500	1919	Hog Island, Pa.	Philadelphia, Pa.
200293	.....	St. s.	Sardinia	35	13	61.0	17.0	6.9	Tow.	4	250	1903	West Bay City, Mich.	Duluth, Minn.
116926	.....	St. s.	Sargent L. Saville	92	32	82.6	24.7	7.5	Frt.	6	330	1899	Athens, N. Y.	New York, N. Y.
217321	LPDH	St. s.	Saris	2,554	1,527	266.5	46.0	24.1	Frt.	45	1,400	1918	Samoa, Cal.	Eureka, Cal.
218089	LRFM	St. s.	SATARTIA	4,994	3,021	390.0	54.2	27.6	Frt.	46	2,500	1919	Hog Island, Pa.	Philadelphia, Pa.
116175	.....	St. y.	Satellite	27	14	77.6	12.3	5.3	Yct.	3	.....	1887	Brooklyn, N. Y.	Key West, Fla.
116628	.....	St. s.	Satisfaction	47	23	64.0	16.0	8.0	Tow.	8	.....	1894	Sheboygan, Wis.	Milwaukee, Wis.
212922	LFBV	St. s.	[2] SATSUMA	5,287	3,284	370.3	48.7	28.9	Frt.	44	1,850	1901	Sunderland, England	Cleveland, Ohio.
81743	.....	St. s.	[3] SATURN	4,426	3,001	416.0	50.0	28.0	Frt.	9	1,700	1901	Cleveland, Ohio	New York, N. Y.
208364	.....	St. s.	Saturn	29	17	61.5	16.5	7.5	Fsh.	6	85	1911	Erie, Pa.	Erie, Pa.
209333	LCFR	St. s.	Saturn	125	65	82.6	23.5	11.1	Tow.	5	420	1911	Boston, Mass.	Boston, Mass.
221882	MDJP	St. s.	SATURN	292	137	135.1	22.8	12.4	Fsh.	2	450	1920	Greenport, N. Y.	Do.
217730	LQHR	St. s.	SAUCON	5,106	1,917	390.0	54.2	27.6	Frt.	48	2,500	1919	Hog Island, Pa.	Philadelphia, Pa.
115403	.....	St. s.	Saugatuck	88	77	84.7	17.5	8.2	Tow.	5	.....	1875	Saugatuck, Mich.	Milwaukee, Wis.
116140	.....	St. s.	Saugatuck	96	59	110.0	23.4	8.6	Pas.	13	200	1887	.....do.....	Chicago, Ill.
217750	LQHS	St. s.	SAUGERTIES	5,101	3,093	390.0	54.2	27.6	Frt.	38	2,500	1919	Hog Island, Pa.	Philadelphia, Pa.
217755	LQVT	St. s.	SAUGUS	4,985	3,048	390.0	54.2	27.6	Frt.	40	2,500	1919	.....do.....	Do.
116635	.....	St. p.	Sausalito	1,766	1,372	236.0	38.0	15.0	Fer.	15	1,200	1894	San Francisco, Cal.	San Francisco, Cal.
116929	KPNM	St. s.	SAVAGE	410	279	142.8	27.0	15.6	Tow.	10	750	1899	Baltimore, Md.	Boston, Mass.
220420	MBFD	St. s.	SAWOKLA	5,984	3,847	401.9	54.2	31.3	Frt.	45	2,800	1920	Tampa, Fla.	Tampa, Fla.
201441	.....	St. s.	Sawtooth	13	8	41.0	10.8	4.4	Tow.	3	40	1901	Alameda, Cal.	Nome, Alaska.
116670	.....	St. s.	Sawyer	28	12	62.9	15.3	6.2	Fsh.	8	92	1895	Millbridge, Me.	Boston, Mass.
116376	LTHV	St. s.	SAXON	2,663	1,857	296.2	40.4	21.1	Frt.	40	1,200	1890	Cleveland, Ohio	New York, N. Y.
213941	.....	St. s.	[4] Say When	28	19	56.1	11.9	6.3	Tow.	3	250	1916	Brooklyn, N. Y.	Do.
116867	.....	St. s.	Scandinavia	55	37	70.0	17.0	8.0	Tow.	4	.....	1898	Baltimore, Md.	Portland, Me.
201816	.....	St. s.	SCANDINAVIA	1,462	676	187.5	43.4	16.5	Fer.	7	1,400	1905	Newport News, Va.	New York, N. Y.
218283	LRNW	St. s.	SCANTIC	5,106	3,097	390.0	54.2	27.6	Frt.	41	2,500	1919	Hog Island, Pa.	Philadelphia, Pa.
117202	.....	St. s.	Scat	20	14	67.8	9.5	5.4	Frt.	1	.....	1902	Nyack, N. Y.	Duluth, Minn.
86356	.....	St. s.	[5] Schenectady	31	21	60.0	15.0	6.0	Tow.	3	.....	1896	Cohoes, N. Y.	Albany, N. Y.
212588	.....	St. s.	[6] SCHENECTADY	68	46	61.7	18.2	8.5	Tow.	6	250	1914	Ferrysburg, Mich.	New York, N. Y.
217886	LQRW	St. s.	SCHENECTADY	5,114	3,102	390.0	54.2	27.6	Frt.	46	2,500	1919	Hog Island, Pa.	Philadelphia, Pa.
211729	.....	St. s.	Schnoden	48	32	58.3	19.0	7.0	Frt.	3	40	1913	St. James, Mich.	Sandusky, Ohio.
217800	LQMN	St. s.	SCHODACK	5,784	3,513	390.0	54.2	27.6	Frt.	35	2,500	1919	Hog Island, Pa.	Philadelphia, Pa.
217799	LQMK	St. s.	SCHOHARIE	5,117	3,104	390.0	54.2	27.6	Frt.	39	2,500	1919	.....do.....	Do.
204236	.....	St. s.	Schoodic	111	59	85.0	20.6	7.4	Pas.	6	225	1907	South Portland, Me.	Ellsworth, Me.
218002	LRBC	St. s.	SCHOODIC	5,102	3,094	390.0	54.2	27.6	Frt.	43	2,500	1919	Hog Island, Pa.	Philadelphia, Pa.
218200	LRKB	St. s.	SCHROON	5,114	3,102	390.0	54.2	27.6	Frt.	42	2,500	1919	.....do.....	Do.
219757	LWBK	St. s.	SCHUYLKILL BRIDGE	3,283	2,000	321.0	46.2	25.0	Frt.	37	1,500	1920	Newark, N. J.	Newark, N. J.
220092	.....	Sl,s.	SCHUYLER	272	152	147.5	20.1	10.8	Frt.	12	400	1920	Erie, Pa.	Baltimore, Md.
116812	.....	*St. s.	Schwatka	484	291	146.0	30.0	5.0	Pas.	30	400	1898	Port Blakely, Wash.	St. Michael, Alaska.
11461	.....	St. s.	[7] Scotia	175	119	98.6	27.0	9.8	Tow.	5	150	1861	Brooklyn, N. Y.	Newark, N. J.
116224	.....	*St. p.	Scotia	31	31	100.5	13.4	3.0	Tow.	6	.....	1889	La Crosse, Wis.	Pittsburgh, Pa.
219222	LTQF	St. s.	SCOTTSBURG	7,771	4,829	419.5	56.5	30.2	Frt.	42	3,400	1919	Camden, N. J.	Philadelphia, Pa.
116951	.....	St. s.	Scout	30	20	75.7	10.6	7.6	Tow.	3	300	1900	Bristol, R. I.	New York, N. Y.
214787	.....	St. s.	[8] Scout	17	12	62.0	10.0	5.3	Tow.	3	50	1896	Port Townsend, Wash.	Seattle, Wash.
200262	.....	*St. p.	[9] Scout	77	77	101.1	20.6	3.5	Tow.	5	.....	1903	Marietta, Ohio	Pittsburgh, Pa.
116235	KJFH	St. s.	SCRANTON	2,015	1,595	260.0	39.2	21.6	Frt.	19	800	1888	Cleveland, Ohio	Port Huron, Mich.
201628	.....	St. s.	SCRANTON	1,462	675	187.0	43.4	16.5	Fer.	7	1,400	1904	Newport News, Va.	New York, N. Y.
219674	.....	St. s.	[10] Scranton	181	123	94.2	25.0	13.2	Tow.	11	450	1919	Nyack, N. Y.	Do.
22808	.....	St. p.	Sea Bird	489	253	187.0	30.4	8.0	Pas.	12	808	1866	Hunters Point, N. Y.	Perth Amboy, N. J.
117013	.....	St. s.	SEA BIRD	21	13	50.0	11.8	6.0	Fsh.	3	60	1900	Ferrysburg, Mich.	Grand Haven, Mich.
213672	.....	St. s.	Sea Bird	37	25	63.6	17.4	6.3	Fsh.	6	100	1915	Erie, Pa.	Erie, Pa.
217962	LQVT	St. s.	Sea Bird	383	169	150.4	25.0	13.3	Fsh.	28	550	1919	South Portland, Me.	Rockland, Me.
115348	JQRK	St. s.	*Seaboard*	662	563	184.5	28.7	12.3	Pas.	17	540	1874	Wilmington, Del.	Hartford, Conn.
157377	.....	St. s.	[11] SEABOARD	79	39	80.3	17.0	8.4	Tow.	6	250	1893	Sparrows Point, Md.	Norfolk, Va.
204279	.....	St. s.	SEABREEZE	87	59	96.0	22.5	6.0	Pas.	3	.....	1907	Buffalo, N. Y.	Buffalo, N. Y.
203401	.....	St. s.	SEA BRIGHT	240	163	109.2	24.6	14.7	Tow.	6	700	1906	Wilmington, Del.	New York, N. Y.
216286	LQKW	St. s.	[12] SEACONNET	3,372	1,929	318.5	49.5	24.2	Frt.	38	1,700	1918	Camden, N. J.	Boston, Mass.
201861	KTSB	St. s.	Sea Foam	339	205	127.0	32.0	10.0	Frt.	20	500	1905	Aberdeen, Wash.	San Francisco, Cal.
107168	.....	St. y.	[13] Sea Fox	74	37	101.6	16.0	6.8	Yct.	3	.....	1895	Detroit, Mich.	Marquette, Mich.
117209	.....	St. s.	Sea Fox	69	35	78.5	19.0	9.5	Tow.	4	250	1902	Alameda, Cal.	San Francisco, Cal.
150818	.....	St. s.	[14] SEA GATE	125	85	97.0	20.1	5.8	Frt.	6	250	1894	Newburgh, N. Y.	Brunswick, Ga.
204207	.....	St. s.	SEA GATE	244	165	122.2	27.2	8.5	Pas.	5	450	1907	.....do.....	Albany, N. Y.
202706	.....	St. s.	Sea Gull	22	15	45.0	15.0	4.0	Tow.	6	65	1897	Hamlin Lake, Mich.	Grand Haven, Mich.
206507	.....	St. s.	Sea Gull	13	9	31.2	9.3	4.0	Fsh.	4	10	1907	Two Rivers, Wis.	Milwaukee, Wis.
215820	LJHG	St. s.	SEA GULL	299	127	135.0	22.5	13.4	Fsh.	26	450	1917	Superior, Wis.	New York, N. Y.

[1] Formerly {a Dutch st. s. Saramacca. b British st. s. Saramacca.
[2] Formerly British st. s. Satsuma.
[3] Formerly st. s. Walter Scranton.
[4] Formerly st. s. E. P. Morse.
[5] Formerly st. s. Geo. W. Aldridge.
[6] Formerly st. s. {a Philip T. Dodge. b Eugene F. Moran.
[7] Formerly st. s. Havre.
[8] Formerly Coast Guard cutter Scout.
[9] Formerly *st. p. {a Scout. b Waring.
[10] Formerly st. s. Driver.
[11] Formerly st.s. {a Dorothy. b Dorothea.
[12] Formerly st. s. Tuckahoe.
[13] Formerly st. y. Azalea.
[14] Formerly st. s. Pejepscot.
† Concrete.

MERCHANT STEAM VESSELS OF THE UNITED STATES—Continued.

Official No.	Signal letters.	Rig.	Name of vessel.	Gross tonnage.	Net tonnage.	Length.	Breadth.	Depth.	Service.	Crew.	Indicated horsepower.	When built.	Where built.	Home port (where permanent document issues).
						Feet.	*Feet.*	*Feet.*						
22383	LDMR	St. s.	[1] Sea King	298	168	130.7	21.8	12.5	Tow.	9	500	1867	Cleveland, Ohio	Wilmington, Del.
115923	LHDP	St. s.	Sea King	181	90	119.0	26.1	11.5	Tow.	9	350	1883	San Francisco, Cal	San Francisco, Cal.
117141	KWGH	St. s.	Sea King	124	84	95.6	21.8	10.4	Tow.	11	340	1902	Baltimore, Md	Pensacola, Fla.
201882		St. s.	Sea Lark	69	35	78.5	19.0	9.5	Tow.	4	250	1905	San Francisco, Cal	San Francisco, Cal.
125283		St. s.	[2] Seaman	59	29	60.0	18.2	7.7	Tow.	4	80	1874	Jersey City, N. J	New York, N. Y.
210471		St. s.	Seamill	18	12	47.6	14.2	5.3	Tow.	3	60	1918	Seattle, Wash	Seattle, Wash.
221034	MCKN	St. s.	Sea Lion	473	255	141.0	29.8	15.6	Tow.	17	850	1921	Oakland, Cal	San Francisco, Cal.
221133	MCPK	St. s.	SEA MONARCH	471	249	141.0	29.8	15.6	Tow.	17	850	1921	.....do	Do.
221353	MCVB	St. s.	Sea Ranger	473	250	141.0	29.8	15.6	Tow.	17	850	1921	.....do	Do.
221392	MCVS	St. s.	Sea Scout	472	250	141.0	29.8	15.6	Tow.	16	850	1921	.....do	Do.
117025		St. s.	Sea Prince	58	27	75.0	18.5	8.5	Tow.	4	250	1901	San Francisco, Cal	New York, N. Y.
116251		St. s.	Sea Queen	111	55	100.5	22.0	11.8	Tow.	6	450	1888	.....do	Do.
202535	KVOS	St. y.	Sea Urchin	49	33	55.8	15.4	7.8	Yot.	3	.....	1905	Bristol, R. I	Do.
217097		St. s.	Sea Wolf	10	6	34.7	8.8	3.9	Fsh.	1	30	1904	Bremerton, Wash	Seattle, Wash.
115943		St. s.	Sea Witch	74	37	77.9	20.0	10.0	Tow.	5	.....	1883	San Francisco, Cal	San Francisco, Cal.
215641	LHWG	St. s.	Seal	474	249	163.1	26.2	13.0	Fsh.	24	650	1917	Essex, Mass	Gloucester, Mass.
211421		St. s.	Search	56	38	60.5	16.0	6.8	Fsh.	5	80	1913	Manitowoc, Wis	Milwaukee, Wis.
116817		*St. p.	Seattle	718	409	176.1	35.4	5.9	Pas.	30	700	1898	Seattle, Wash	St. Michael, Alaska.
116854		St. p.	Seattle No. 3	548	326	151.0	34.9	6.2	Pas.	26	450	1898	Dutch Harbor, Alaska	Do.
203384		*St. s.	Seattle Spirit	81	55	82.8	15.3	9.1	Pas.	7	.....	1906	Ballard, Wash	Seattle, Wash.
218733	LSKC	*St. s.	SEATTLE SPIRIT	5,627	3,493	409.7	54.2	27.7	Frt.	48	2,800	1919	Seattle, Wash	Do.
207385		St. s.	Seavey	12	10	33.0	11.5	3.9	Fsh.	1	10	1910	Frankfort, Mich	Grand Haven, Mich.
157314		St. s.	[3] Seawanhaka	27	17	57.8	13.0	5.0	Pas.	3	.....	1891	Peekskill, N. Y	Boston, Mass.
11999		St. s.	[4] Sea Wolf	97	48	95.5	23.0	10.9	Tow.	4	.....	1869	San Francisco, Cal	San Francisco, Cal.
120560		St. s.	[5] Sebago	28	14	48.4	15.1	6.8	Tow.	1	.....	1883	Portland, Me	Portland, Me.
115704		St. s.	Sebenoa	77	38	91.0	18.6	7.2	Tow.	5	250	1880	Bath, Me	Bridgeport, Conn.
115323		St. p.	Secaucus	974	810	214.0	46.5	13.6	Ferr.	7	550	1873	Hoboken, N. J	New York, N. Y.
204425	KWGN	St. s.	SECURITY	397	270	140.5	26.0	15.9	Tow.	18	900	1907	Port Richmond, N. Y	Do.
211085		St. p.	SEEANDBEE	6,381	3,434	484.5	58.1	24.0	Pas.	85	11,000	1913	Wyandotte, Mich	Detroit, Mich.
218088	LRFK	St. s.	SEEKONK	5,083	3,113	390.0	54.2	27.6	Frt.	35	2,500	1919	Hog Island, Pa	Philadelphia, Pa.
115986		St. s.	Seguin	96	48	88.1	19.8	9.5	Tow.	6	.....	1884	Bath, Me	Bath, Me.
217327		*St. p.	Selma	27	18	48.0	10.4	1.5	Frt.	1	.....	1918	Ruby, Alaska	Eagle, Alaska.
221193	MCRF	St. s.	SELMA CITY	5,686	3,450	424.2	56.2	26.5	Frt.	57	3,500	1921	Chickasaw, Ala	New York, N. Y.
116555	LGCB	St. s.	SELWYN EDDY	2,846	2,164	343.0	42.2	21.6	Frt.	21	1,150	1893	Wyandotte, Mich	Boston, Mass.
23973		St. s.	*Seminole*	85	50	73.3	18.2	8.7	Tow.	9	.....	1871	Philadelphia, Pa	Galveston, Tex.
201644	KTNV	St. y.	[6] *Seminole*	179	122	107.7	21.0	7.1	Yot.	10	225	1904	Mariners Harbor, N. Y	New York, N. Y.
215755		*St. p.	Seminole	146	88	113.5	24.5	4.0	Tow.	14	500	1917	Mobile, Ala	Louisville, Ky.
217516		St. s.	Seminole	158	34	103.0	22.0	9.5	Fsh.	15	500	1919	Milford, Del	Fernandina, Fla.
219690	LVTF	St. s.	SEMINOLE	5,984	3,847	401.9	54.2	31.3	Frt.	44	2,800	1920	Tampa, Fla	Tampa, Fla.
116725		St. s.	SENATOR	4,048	3,178	410.0	45.4	23.9	Frt.	26	1,450	1896	Wyandotte, Mich	Cleveland, Ohio.
116811	KNJF	St. s.	SENATOR	2,432	1,450	280.0	38.1	19.6	Pas.	65	1,800	1898	San Francisco, Cal	Tacoma, Wash.
211537	LDCW	St. s.	SENATOR BAILEY	293	31	113.5	25.5	13.2	Tow.	17	900	1913	Camden, N. J	Port Arthur, Tex.
117128		*St. p.	Senator Cordill	280	280	170.0	33.0	5.0	Pas.	20	421	1902	Jeffersonville, Ind	Pittsburgh, Pa.
105485		St. s.	[7] *Senator Penrose*	63	31	77.2	16.1	9.0	Tow.	5	155	1875	Camden, N. J	Philadelphia, Pa.
117218		St. s.	Senator Rice	98	66	90.1	20.2	10.0	Tow.	5	.....	1902	Rondout, N. Y	Albany, N. Y.
220789	MBTQ	St. s.	SENECA	2,283	1,429	251.0	43.7	22.2	Frt.	35	1,200	1920	Cleveland, Ohio	Cleveland, Ohio.
221596	MDCR	St. s.	[8] Seneca	173	118	94.3	25.3	13.1	Tow.	5	550	1919	Sharptown, Md	New York, N. Y.
22798		St. s.	Sentinel	110	73	102.0	21.2	7.7	Frt.	6	78	1862	East Haddam, Conn	Do.
116809		St. s.	Sentinel	122	68	97.0	19.8	4.9	Frt.	8	.....	1898	Tacoma, Wash	Tacoma, Wash.
217359	LPFM	St. s.	[9] SENTINEL	116	79	90.5	19.0	9.5	Tow.	10	300	1897	Baltimore, Md	Baltimore, Md.
209510		St. s.	Seon	55	36	64.0	14.5	4.3	Tow.	2	60	1911	Newberg, Oreg	Portland, Oreg.
57510		St. s.	[10] Service	406	273	145.0	32.2	11.1	Msc.	5	.....	1870	Brooklyn, N. Y	New York, N. Y.
100302		St. s.	[11] *Service*	12	8	42.4	10.5	4.6	Tow.	1	.....	1881	Buffalo, N. Y	Buffalo, N. Y.
205882		*St. p.	[12] Service	416	375	151.0	32.1	4.8	Pas.	15	600	1908	Celilo, Oreg	Portland, Oreg.
221267		St. s.	SERVICE	190	129	87.2	28.5	8.3	Rep.	3	90	1921	Buffalo, N. Y	Buffalo, N. Y.
116084		St. s.	Seth Low	82	41	96.0	23.1	8.0	Tow.	6	300	1885	Brooklyn, N. Y	New York, N. Y.
219102	LTJD	St. s.	Setter	176	29	95.5	24.7	12.2	Tow.	8	450	1919	Manitowoc, Wis	Do.
23852		St. s	Seven Brothers	46	28	66.0	15.4	6.4	Fsh.	15	90	1870	Bristol, R. I	Gloucester, Mass.
116918		St. s.	Seven Brothers	32	22	48.1	15.3	6.5	Tow.	4	.....	1899	Athens, N. Y	New York, N. Y.
106901		St. s.	[13] Severn	113	77	76.5	28.6	7.0	Pas.	6	70	1891	Baltimore, Md	Norfolk, Va.
215795	LQHD	St. s.	[14] SEVERANCE	4,926	3,087	366.0	53.0	24.9	Frt.	42	1,800	1909	Stockton, England	New York, N. Y.
200660		*St. p.	Sewanee	90	90	116.0	25.0	3.2	Tow.	6	.....	1904	Patterson, La	Morgan City, La.
216101	LJWB	St. s.	SEWALLS POINT	5,431	3,373	368.6	55.2	30.5	Frt.	41	2,500	1918	Camden, N. J	New York, N. Y.
217702	LQQJ	St. s.	SEWICKLY	2,558	1,515	267.6	46.7	23.8	Frt.	41	1,400	1919	Olympia, Wash	Seattle, Wash.
217866	LQRG	St. s.	Seypen	2,563	1,525	267.3	46.0	23.6	Frt.	32	1,400	1919	Cornwells, Pa	Philadelphia, Pa.
111206		St. s.	[15] Shamokin	120	72	86.0	25.6	8.0	Tow.	6	300	1898	Tomkins Cove, N. Y	New York, N. Y.
201668		St. s.	Shamrock	99	67	72.3	18.2	6.2	Pas.	4	.....	1905	Astoria, Oreg	Port Townsend, Wash.

[1] Formerly st. s. Sweepstakes.
[2] Formerly st. s. C. W. Standart.
[3] Formerly st. y. Dunderburg.
[4] Formerly st. s. (a H. H. Buhne, b Crowley No. 3.
[5] Formerly st. s. Fannie G.
[6] Formerly st. y. (a Margaret, b See Le Ruh.
[7] Formerly st. s. Altoona.
[8] Formerly st. s. Vulcan I.
[9] Formerly U. S. Engineers st. s. Sentinel.
[10] Formerly (a barge Sarah Smith, b st. s. Commander Chapin.
[11] Formerly st. s. Ina.
[12] Formerly *st. p. Inland Empire.
[13] Formerly et. p. (a Alfred Cooper, b G. J. Seufferle.
[14] Formerly (a British st. s. Gladstone, b Norwegian st. s. Gladstone, c Costa Rican st. s. Marina Quezada, d Danish st. s. Nordskov.
[15] Formerly s. s. Ruth.

MERCHANT STEAM VESSELS OF THE UNITED STATES—Continued.

Official No.	Signal letters.	Rig.	Name of vessel.	Gross tonnage.	Net tonnage.	Length.	Breadth.	Depth.	Service.	Crew.	Indicated horsepower.	When built.	Where built.	Home port (where permanent document issues).
						Feet.	*Feet.*	*Feet.*						
205796	.....	St. s.	Shamrock	14	9	37.3	10.7	4.4	Fsh.	3	20	1908	St. James, Mich	Grand Haven, Mich.
218617	LSDR	St. s.	SHARON +⊙	4,936	3,457	364.9	51.6	29.5	Tnk.	32	2,400	1919	Gloucester City, N. J	Philadelphia, Pa.
205041	KWNJ	St. s.	Shasta	878	517	192.3	41.0	14.0	Frt.	17	500	1908	Hoquiam, Wash	San Francisco, Cal.
115917	.....	St. s.	*Shaughraun*	45	22	60.0	15.4	8.0	Tow.	4	.....	1883	Buffalo, N. Y	Buffalo, N. Y.
117072	.....	St. s.	SHAUN RHUE	79	54	65.8	17.2	7.8	Tow.	4	.....	1901	.....do	Do.
205179	.....	*St. p.	Shaver	368	305	155.0	30.8	6.7	Tow.	11	725	1908	Portland, Oreg	Portland, Oreg.
105551	.....	St. s.	[1] Shaw	12	6	40.3	11.0	5.0	Tow.	3	.....	1869	Millville, N. J	Boston, Mass.
116137	KDPJ	St. s.	[2] *Shawmut*	1,624	1,100	259.0	36.0	18.8	Frt.	29	700	1879	Sunderland, England	Philadelphia, Pa.
219681	LVSP	St. s.	SHELDRAKE	411	208	139.4	25.2	14.2	Fsh.	28	500	1920	Savannah, Ga	Rockland, Me.
116967	.....	St. s.	Shellkof	269	183	113.0	23.0	9.6	Frt.	9	450	1900	Alameda, Cal	Seattle, Wash.
116623	.....	St. s.	Shenandoah	2,251	1,880	308.0	43.0	21.0	Frt.	18	1,200	1894	West Bay City, Mich	Duluth, Minn.
215151	.....	St. s.	Sheridan	183	106	102.5	29.0	8.5	Tow.	7	350	1916	Milford, Del	Baltimore, Md.
217920	LQTF	St. s.	SHERMAN	6,768	5,143	416.8	56.1	31.1	Tnk.	38	3,000	1919	Bath, Me	Port Arthur, Tex.
206329	.....	St. s.	SHENANGO	8,047	6,498	560.8	58.2	33.0	Frt.	33	1,800	1909	Ecorse, Mich	Pittsburgh, Pa.
214146	LFWS	St. s.	[3] SHERMAN ⊙	4,881	3,028	400.3	45.3	29.8	Frt.	40	3,000	1893	Belfast, Ireland	New York, N. Y.
218833	LSQG	St. s.	SHICKSHINNY +⊙	5,103	3,127	390.0	54.2	27.6	Frt.	37	2,500	1919	Hog Island, Pa	Philadelphia, Pa.
116701	.....	St. s.	Shiloh	84	57	83.0	22.6	4.0	Frt.	5	.....	1895	Tarboro, N. C	Washington, N. C.
17016	.....	St. p.	[4] Shinnecock	650	487	160.0	33.0	13.0	Fer.	8	325	1866	Brooklyn, N. Y	New York, N. Y.
116712	.....	St. p.	[5] SHINNECOCK	1,205	706	226.0	35.0	14.3	Pas.	66	1,600	1896	Wilmington, Del	Do.
111051	.....	St. s.	Shirley Kemp	60	30	69.3	16.1	7.8	Tow.	5	250	1893	Tottenville, N. Y	Do.
116384	.....	St. s.	Shohola	117	58	90.0	22.2	9.8	Tow.	7	450	1891	Philadelphia, Pa	Do.
221601	.....	St. s.	Shoki	139	94	90.0	24.8	10.4	Tow.	7	450	1921	Newburgh, N. Y	Do.
117539	LPSQ	St. s.	SHOOTERS ISLAND +	5,123	3,726	377.0	52.0	26.8	Frt.	59	2,500	1919	Shooters Island, N. Y	Do.
218241	LRMJ	St. s.	SHORTSVILLE +⊙	3,577	2,201	324.0	46.2	25.0	Frt.	37	1,500	1919	Newark, N. J	Newark, N. J.
206788	LMPF	St. s.	[6] SHREVEPORT +⊙	7,277	4,371	435.0	56.0	32.0	Tnk.	41	2,600	1918	Alameda, Cal	New York, N. Y.
212897	KVGN	St. y.	[7] Shuttle	33	22	87.8	10.5	5.6	Yct.	6	.....	1906	Bristol, R. I	Miama, Fla.
201638	LDGJ	St. y.	[8] SIALIA ⊙	552	308	200.6	27.0	17.3	Yct.	25	1,200	1913	Wilmington, Del	Detroit, Mich.
217265	.....	*St. p.	Sibilla	35	35	65.4	16.0	4.2	Tow.	5	.....	1903	Plaquemine, La	Morgan City, La.
116082	LJVK	St. s.	SIBONEY ⊙	7,581	4,248	423.0	60.0	15.7	Pas.	107	8,500	1918	Philadelphia, Pa	New York, N. Y.
80552	.....	St. s.	[9] Sid	86	58	87.0	23.6	6.7	Frt.	4	103	1875	Fall River, Mass	Do.
116775	.....	St. s.	Sidonio	13	7	44.4	12.2	5.6	Fsh.	4	.....	1897	Manitowoc, Wis	Port Huron, Mich.
203757	.....	St. s.	SIERRA	4,846	4,287	438.7	52.0	23.9	Frt.	24	1,250	1906	Toledo, Ohio	Duluth, Minn.
127030	.....	St. s.	[10] Sightseer	97	59	86.4	21.6	7.7	Pas.	3	375	1894	Braintree, Mass	Portsmouth, N. H.
218972	LTBV	St. s.	SILETZ +⊙	5,757	3,560	410.0	54.2	27.6	Frt.	46	2,500	1919	Portland, Oreg	Portland, Oreg.
116523	.....	St. s.	Silex	143	112	98.0	17.5	9.5	Tow.	6	250	1892	Lockport, N. Y	New York, N. Y.
222296	.....	*St. p.	Silica	45	37	82.4	17.0	3.0	Tow.	6	55	1922	Hamilton, Iowa	Des Moines, Iowa.
216304	LKJT	St. s.	SILVERADO +⊙	2,228	1,359	245.6	42.0	24.1	Frt.	34	1,000	1918	Long Beach, Cal	Los Angeles, Cal.
217911	LQSV	St. s.	SILVERBROOK +⊙	5,674	3,530	400.8	51.3	31.4	Tnk.	42	3,000	1919	Chester, Pa	Philadelphia, Pa.
213752	LFQM	St. s.	SILVER SHELL ⊙	5,605	3,430	411.6	53.4	29.8	Tnk.	42	3,450	1915	Wilmington, Del	Wilmington, Del.
116670	.....	St. s.	Silver Spray	38	26	54.0	15.8	6.0	Tow.	6	.....	1895	West Bay City, Mich	Marquette, Mich.
116103	.....	St. s.	Silver Star	75	42	73.5	14.7	4.8	Pas.	5	.....	1886	Brewer, Me	Belfast, Me.
116987	.....	St. s.	SIMON J. MURPHY	4,869	3,770	435.5	51.5	28.0	Frt.	27	1,150	1900	Wyandotte, Mich	Duluth, Minn.
117248	.....	St. s.	SINALOA	4,539	3,503	416.0	50.0	24.0	Pas.	22	1,500	1903	West Bay City, Mich	Do.
220295	LWVJ	St. s.	SINASTA +⊙	6,052	3,757	402.5	53.0	32.0	Frt.	41	2,800	1920	Bay Point, Cal	San Francisco, Cal.
219077	LTHN	St. s.	SINSINAWA +⊙	4,969	3,037	390.0	54.2	27.6	Frt.	33	2,500	1919	Hog Island, Pa	Philadelphia, Pa.
200952	KTDH	St. y.	[11] Sioux	55	37	102.4	11.6	5.8	Yct.	6	350	1904	Bristol, R. I	Ogdensburg, N. Y.
208278	LBSH	St. s.	SIOUX	461	266	148.3	24.2	14.8	Pas.	12	1,000	1910	Seattle, Wash	Seattle, Wash.
214569	LGNC	St. s.	SIOUX	2,048	1,265	251.0	43.5	20.0	Frt.	30	1,400	1916	Cleveland, Ohio	New York, N. Y.
219700	LVTJ	St. s.	SIOUX CITY +⊙	2,689	1,667	253.4	43.8	26.2	Frt.	24	1,500	1920	Manitowoc, Wis	Do.
219249	LTRP	St. s.	SIOUX FALLS +⊙	2,606	1,612	251.0	43.6	28.2	Frt.	38	1,500	1919	Duluth, Minn	Duluth, Minn.
202285	.....	St. s.	[12] SIPSEY	496	337	128.0	25.2	12.7	Pas.	23	1,200	1905	Ferrysburg, Mich	New Orleans, La.
116723	.....	St. s.	SIR HENRY BESSEMER	3,850	2,709	413.2	48.0	24.0	Frt.	25	2,000	1896	Cleveland, Ohio	Duluth, Minn.
203170	.....	St. s.	SIR THOMAS SHAUGHNESSY. +⊙	5,507	3,996	480.0	52.2	30.2	Frt.	34	1,650	1906	Wyandotte, Mich	Cleveland, Ohio.
116736	.....	St. s.	SIR WM. FAIRBAIRN	3,807	2,760	424.6	45.8	23.9	Frt.	27	1,800	1896	.....do	Duluth, Minn.
116732	.....	St. s.	SIR WILLIAM SIEMENS	4,344	3,293	413.2	48.0	24.0	Frt.	25	2,000	1895	Cleveland, Ohio	Do.
115774	.....	St. p.	*Sirius*	903	711	229.0	32.5	11.1	Pas.	21	900	1861	Chester, Pa	New York, N. Y.
200254	.....	St. s.	[13] SIRIUS	4,470	3,143	416.0	50.3	24.0	Frt.	22	1,500	1901	Chicago, Ill	Cleveland, Ohio.
208850	.....	St. s.	Sis	10	7	32.2	12.1	5.1	Tow.	2	25	1911	Seattle, Wash	Tacoma, Wash.
218870	.....	St. s	Sisco No.	51	35	61.4	18.9	6.8	Frt.	11	150	1911	Mount Hope Harbor, N. Y.	New York, N. Y.
210372	LCSK	St. s	Siskiyou ⊙	884	523	204.1	41.6	14.2	Frt.	24	800	1912	Hoquiam, Wash	San Francisco, Cal.
91462	.....	St. s.	[14] Sister	49	27	67.0	14.4	5.3	Pas.	9	.....	1882	Chicago, Ill	New Orleans, La.
212585	LDQJ	St. s.	[15] SIXAOLA ⊙	4,558	2,765	378.8	50.3	29.1	Pas.	82	3,000	1911	Belfast, Ireland	New York, N. Y.
205052	KWNM	St. s.	[16] SKAGWAY ⊙	1,838	955	240.0	41.0	20.0	Frt.	25	850	1901	Seattle, Wash	Seattle, Wash.
116330	.....	St. s.	Skater	92	63	89.0	23.0	7.0	Pas.	7	.....	1900	Detroit, Mich	Chicago, Ill.
207388	LBMC	St. y.	[17] Skipaki	103	70	140.0	13.5	8.7	Yct.	12	2,300	1910	New York, N. Y	New York, N. Y.

[1] Formerly st. s. Anna Shaw.
[2] Formerly British st. s. Enchantress.
[3] Formerly Chilian st. s. Gobernador Bories.
[4] Formerly st. p. Monticello.
[5] Formerly st. s. Robert E. Petty.
[6] Formerly st. s. W. S. Rheem.
[7] Formerly st. s. {a Sisilinia. b Skipaki.
[8] Formerly st. s. {a Sialia. b U. S. S. Sialia.
[9] Formerly st. s. William Marvel.
[10] Formerly st. s. {a City of Quincy. b Taniwha. c British, Taniwha.
[11] Formerly st. y. Little Sovereign.
[12] Formerly st. s. Frank Perry.
[13] Formerly st. s. R. L. Ireland.
[14] Formerly {a st. s. Minnie B. b U. S. S. Sister.
[15] Formerly British st. s. Sixaola.
[16] Formerly st. s. Stanley Dollar.
[17] Formerly st. y. Vitesse.

MERCHANT STEAM VESSELS OF THE UNITED STATES—Continued.

Official No.	Signal letters.	Rig.	Name of vessel.	Gross tonnage.	Net tonnage.	Length.	Breadth.	Depth.	Service.	Crew.	Indicated horsepower.	When built.	Where built.	Home port (where permanent document issues).
						Feet.	*Feet.*	*Feet.*						
115779	.....	St. s.	Skip Jack.....	15	8	47.0	10.6	5.5	Pas.	2	74	1882	New London, Conn	Hartford, Conn.
200803	.....	*St. p.	Skookum.....	302	173	112.0	26.8	5.6	Pas.	5	400	1904	Aberdeen, Wash.....	Seattle, Wash.
212386	.....	*St. p.	BLACK BARRETT.....	195	195	139.4	32.8	6.4	Tow.	14	450	1911	Ambridge, Pa.....	Cincinnati, Ohio.
209464	LCGN	St. s.	SLATINGTON.....	221	150	95.1	25.0	12.2	Tow.	5	750	1911	Port Richmond, N. Y....	New York, N. Y.
77442	.....	St. s.	[1] Smith Bros.....	26	18	47.8	11.0	4.3	Fsh.	5	25	1900	Kewaunee, Wis.....	Milwaukee, Wis.
204109	.....	St. s.	SMITH THOMPSON.....✚	4,786	4,227	438.7	52.0	23.9	Frt.	22	1,400	1907	Toledo, Ohio.....	Oswego, N. Y.
96543	.....	St. p.	[2] SMITHFIELD.....	725	353	202.7	29.0	10.1	Pas.	15	1,200	1901	Elizabeth, N. J.....	Perth Amboy, N. J
219678	LVSK	St. s.	SNIPE.....	411	208	139.4	25.2	11.2	Fsh.	28	500	1921	Savannah, Ga.....	Rockland, Me.
211184	LCVW	St. s.	SOCONY.....⊙	3,663	2,223	321.7	46.2	27.5	Tnk.	33	1,800	1913	Camden, N. J.....	New York, N. Y.
106616	.....	St. s.	[3] SOCONY 1.....	128	64	91.0	22.2	9.7	Tow.	6	150	1889	Newburgh, N. Y.....	Do.
130795	KNSF	St. s.	[4] SOCONY "2".....	157	84	98.1	22.0	10.1	Tow.	11	600	1898	Philadelphia, Pa.....	Do.
215885	.....	St. s.	[5] Socony 3.....	175	119	97.8	25.3	11.2	Tow.	12	400	1917	Greenport, N. Y.....	Do.
212222	.....	St. s.	[6] SOCONY 4.....	238	161	102.3	26.6	12.7	Frt.	7	750	1914	Port Richmond, N. Y....	Do.
127065	.....	St. s.	[7] Socony 5.....	112	56	80.5	21.7	9.5	Tow.	6	300	1894	Newburgh, N. Y.....	Do.
111121	.....	St. s.	[8] *Socony 6*.....	89	60	72.9	18.0	9.6	Tow.	5	250	1896	Philadelphia, Pa.....	Do.
157516	.....	St. s.	[9] SOCONY 7.....	117	79	84.6	19.0	8.8	Tow.	11	350	1898	.....do.....	Do.
204898	.....	St. s.	[10] Socony 10.....	91	62	73.5	21.0	9.7	Tow.	2	250	1907	Tottenville, N. Y.....	Do.
201593	KTND	St. s.	[11] SOCONY 11.....	129	87	81.7	20.5	9.9	Tow.	7	500	1904	Philadelphia, Pa.....	Do.
210323	.....	St. s.	[12] SOCONY 12.....	93	63	79.4	21.0	9.4	Tow.	9	425	1912	Newburgh, N. Y.....	Do.
145645	.....	St. s.	[13] Socony 13.....	31	15	59.0	15.2	7.0	Tow.	4	250	1893	Buffalo, N. Y.....	Do.
117219	KSFL	St. s.	[14] SOCONY 14.....	164	111	91.0	22.0	9.4	Tow.	7	500	1902	Philadelphia, Pa.....	Do.
117220	KSFM	St. s.	[15] SOCONY 15.....	164	111	91.0	22.0	9.4	Tow.	7	500	1903	.....do.....	Do.
204602	.....	St. s.	[16] SOCONY 16.....	175	119	96.0	23.0	11.2	Tow.	7	650	1907	Baltimore, Md.....	Do.
204718	KWLB	St. s.	[17] SOCONY 17.....	175	119	96.0	23.0	11.2	Tow.	8	650	1907	.....do.....	Do.
204764	KWLN	St. s.	[18] SOCONY 18.....	175	119	96.0	23.0	11.2	Tow.	7	650	1907	.....do.....	Do.
204860	KWMD	St. s.	[19] SOCONY 19.....	175	119	96.0	23.0	11.2	Tow.	7	650	1908	.....do.....	Do.
211790	.....	St. s.	[20] SOCONY 20.....	173	117	97.1	23.0	10.8	Tow.	8	500	1913	Port Richmond, N. Y....	Do.
211791	.....	St. s.	[21] SOCONY 21.....	183	124	96.1	23.6	10.9	Tow.	6	500	1913	.....do.....	Do.
214050	.....	St. s.	[22] SOCONY 22.....	170	116	93.1	24.1	12.0	Tow.	13	750	1916	.....do.....	Do.
214870	.....	St. s.	[23] SOCONY 23.....	82	56	81.5	19.0	9.1	Tow.	5	300	1916	Chelsea, Mass.....	Do.
219020	.....	St. s.	Socony 24.....	115	78	78.0	22.1	10.9	Tow.	5	250	1919	Milford, Del.....	Do.
219027	.....	St. s.	Socony 25.....	115	78	78.0	22.1	10.9	Tow.	5	250	1919	.....do.....	Do.
219281	.....	St. s.	[24] Socony 26.....	99	67	76.9	21.8	9.3	Tow.	5	200	1919	Tottenville, N .Y.....	Do.
220001	.....	St. s.	[25] Socony 27.....	99	67	76.9	21.8	9.3	Tow.	6	250	1920	.....do.....	Do.
220712	.....	St. s.	Socony 28.....	204	138	96.0	26.5	11.9	Tow.	8	600	1920	.....do.....	Do.
210716	.....	St. p.	Sod.....	32	32	64.0	16.0	3.8	Pas.	2	15	1912	Roseville, Ark.....	St. Louis, Mo.
81471	.....	St. s.	[26] Sodus.....	42	21	64.4	15.7	6.3	Tow.	5	.....	1894	Buffalo, N. Y.....	Buffalo, N. Y.
115094	.....	St. p.	Solano.....	3,549	3,057	407.0	65.5	17.4	Fer.	17	2,000	1879	San Francisco, Cal.....	San Francisco, Cal.
211618	LDFW	St. s.	Solano.....	943	525	198.2	42.7	14.1	Frt.	21	650	1913	Raymond, Wash.....	Do.
221122	MCPB	St. s.	SOLANA.....✚⊙	6,702	4,203	419.5	56.5	33.3	Tnk.	40	3,000	1921	Camden, N. J.....	Do.
210133	LCKW	St. s.	SOL DUC.....	1,085	667	189.0	31.5	22.6	Pas.	40	1,500	1912	Seattle, Wash.....	Seattle, Wash.
96391	.....	St. s.	[27] Solicitor.....	19	12	44.9	13.5	6.0	Tow.	4	60	1898	Baltimore, Md.....	Baltimore, Md.
116874	.....	St. s.	Solicitor.....	56	38	70.5	17.2	8.2	Tow.	6	175	1899	.....do.....	New York, N. Y.
202905	.....	St. s.	[28] Solicitor.....	28	17	54.4	17.4	5.2	Tow.	2	120	1906	Patchogue, N. Y.....	Newport, R. I.
116687	.....	St. s.	Somers Point.....	20	14	70.1	14.4	5.0	Pas.	3	.....	1895	Nyack, N. Y.....	New York, N. Y.
212835	LFBQ	St.s	[29] SOMERSET.....⊙	5,079	3,032	385.9	52.4	28.4	Tnk.	33	1,500	1913	Kiel, Germany	Do.
202713	.....	St. s.	SOMERVILLE.....	1,197	814	191.4	44.0	15.8	Fer.	6	1,500	1905	Wilmington, Del.....	Do.
220853	MCBD	St. s.	SOMME.....✚	7,555	3,908	430.9	58.2	26.4	Pas.	104	6,000	1921	Hog Island, Pa.....	Philadelphia, Pa.
116141	.....	St. s.	*Sommers N. Smith*.....	52	26	60.0	16.0	7.2	Tow.	3	.....	1887	Philadelphia, Pa.....	Rockland, Me.
117000	KQLV	St. s.	SONOMA.....⊙	6,279	3,911	400.0	50.2	21.3	Pas.	137	8,729	1900	.....do.....	San Francisco, Cal.
117260	.....	St. s.	SONOMA.....	4,539	3,503	416.0	50.0	24.0	Frt.	20	1,300	1903	West Bay City, Mich....	Duluth, Minn.
117158	.....	St. s.	SONORA.....	3,630	2,731	353.2	48.0	24.0	Frt.	21	1,198	1902	West Superior, Wis.....	Do.
203135	.....	St. s.	Sonora.....	8	5	34.8	9.7	4.1	Tow.	2	.....	1906	Mariners Harbor, N. Y..	Buffalo, N. Y.
116056	.....	St. s.	Sophia.....	27	19	41.7	11.3	4.7	Tow.	2	.....	1884	Lakebay, Wash.....	Seattle, Wash.
116529	.....	St. s.	Sophia.....	100	50	81.4	23.9	7.4	Frt.	5	150	1892	Boston, Mass.....	Rockland, Me.
201701	.....	St. s.	Sorella.....	10	6	54.3	9.0	3.6	Pas.	2	.....	1905	Superior, Wis.....	Duluth, Minn.
210814	.....	St. s.	Sound.....	50	34	52.5	16.2	6.6	Tow.	3	103	1912	Anacortes, Wash.....	Port Townsend, Wash.

[1] Formerly st.s John Lain, jr.
[2] Formerly st. p. Hampton.
[3] Formerly st. s. {a Astral. b S. O. Co. No. 1. c S. T. Co. No. 1.}
[4] Formerly st. s. {a National. b S. O. Co. No. 2. c S. T. Co. No. 2.}
[5] Formerly st. s. S. T. Co. No. 3.
[6] Formerly st. s. {a Maycliff. b Robert S. Parsons. c S. T. Co. No. 4.}
[7] Formerly st. s. {a Comet. b S. O. Co. No. 5. c S. T. Co. No. 5.}
[8] Formerly st. s. {a Radiant. b S. O. Co. No. 6. c S. T. Co. No. 6.}
[9] Formerly st. s. {a DeWitt C. Ivins b S. T. Co. No. 7.}
[10] Formerly st. s. {a S. O. Co. No. 10. b S. T. Co. No. 10.}
[11] Formerly st. s. {a S. O. Co. No. 11. b S. T. Co. No. 11.}
[12] Formerly st. s. {a Edwin A. Fisher. b S. T. Co. No. 12.}
[13] Formerly st. s. Tonawanda.
[14] Formerly st. s. {a S. O. Co. No. 14. b S. T. Co. No. 14.}
[15] Formerly st. s. {a S. O. Co. No. 15. b S. T. Co. No. 15.}
[16] Formerly st. s. {a S. O. Co. No. 16. b S. T. Co. No. 16.}
[17] Formerly st. s. {a S. O. Co. No. 17. b S. T. Co. No. 17.}
[18] Former'y {a S. O. Co. No. 18. b S. T. Co. No. 18.}
[19] Formerly st. s. {a S. O. Co. No. 19. b S. T. Co. No. 19.}
[20] Formerly st. s. {a S. O. Co. of N. Y. No. 20. b S. T. Co. No. 20.}
[21] Formerly st. s. {a S. O. Co. of N. Y. No. 21. b S. T. Co. No. 21.}
[22] Formerly st. s. S. T. Co. No. 22.
[23] Formerly st. s. Apex.
[24] Formerly st. s. Evelyn Ackerman.
[25] Formerly st. s. A. E. Ackerman.
[26] Formerly st. s. {a W. & J. Connel. b America. c Lafayette.}
[27] Formerly st. s. Harvey E. Burch.
[28] Formerly st. s. Little Sisters.
[29] Formerly German st. s. Tecumseh

MERCHANT STEAM VESSELS OF THE UNITED STATES—Continued.

Official No.	Signal letters.	Rig.	Name of vessel.	Gross tonnage.	Net tonnage.	Length.	Breadth.	Depth.	Service.	Crew.	Indicated horsepower.	When built.	Where built.	Home port (where permanent document issues).
						Feet.	*Feet.*	*Feet.*						
212244	.....	St. s.	SOUTH AMERICAN...+⊙	2,662	1,427	290.6	47.1	18.3	Pas.	50	2,000	1914	Ecorse, Mich.....	Erie, Pa.
216000	LJHD	St. s.	SOUTH AMERICAN.....	168	75	97.6	23.2	10.2	Tow.	12	550	1918	Bath, Me.....	Port Arthur, Tex.
217562	LPTN	St. s.	SOUTH BEND.....+⊙	8,738	5,453	448.9	60.2	28.2	Frt.	50	5,000	1919	Chester, Pa.....	Philadelphia, Pa.
205896	KWSM	St. s.	SOUTHLAND.....	2,081	1,215	291.2	51.0	16.1	Pas.	69	3,000	1908	Newport News, Va.....	Washington, D.C.
217268	LNWF	St. s.	SOUTH POLE.....+⊙	4,116	2,492	339.3	49.1	26.3	Ref.	68	1,800	1918	Baltimore, Md.....	Baltimore, Md.
116629	.....	St. s.	[1]South River.....	162	110	118.0	22.5	8.1	Pas.	12	340	1894	.....do.....	Perth Amboy, N. J.
203001	KVHF	St. p.	SOUTH SHORE.....	874	516	200.0	32.5	11.5	Pas.	6	1,200	1906	Quincy, Mass. .	Boston, Mass.
211156	.....	St. s.	SOUTH JACKSONVILLE...	292	199	130.0	40.0	11.6	Fer.	9	300	1913	Jacksonville, Fla. .	Philadelphia, Pa.
116173	LHND	St. s.	South Coast.....	301	225	131.5	32.2	10.5	Frt.	16	190	1887	San Francisco, Cal....	San Francisco, Cal.
115028	.....	St. p.	*Southampton*.....	673	483	170.8	33.5	10.6	Fer.	7	500	1869	Wilmington, Del.	New York, N. Y.
201384	KTJL	St. s.	[2]Southern.....	95	64	82.5	19.4	8.8	Tow.	7	350	1904	Salem, Mass. .	Philadelphia, Pa.
202357	.....	St. s.	Southern.....	54	27	68.0	17.5	8.2	Tow.	4	140	1905	Baltimore, Md.....	Baltimore, Md.
221571	MDCL	St. s.	SOUTHERN CROSS...+⊙	13,788	7,077	516.5	72.2	27.8	Pas.	224	12,000	1921	Camden, N. J. .	Philadelphia, Pa.
222293	.....	*St. p.	Southland.....	256	256	157.4	33.4	4.8	Pas.	20	250	1922	Paducah, Ky. . .	Paducah, Ky.
92881	.....	St. s.	[3]Southport.....	34	24	71.2	12.5	5.0	Pas.	5	.....	1898	Pleasant, N. Y. .	Charleston, S. C.
208730	.....	St. s.	Southport.....	245	167	125.6	21.2	8.8	Pas.	9	450	1911	Boston, Mass.....	Boston, Mass.
208319	.....	St. s.	Southwark.....	41	27	58.6	16.5	6.7	Frt.	6	150	1911	West Brighton, N.Y.	Philadelphia, Pa.
206106	.....	St. y.	[4]Sovereign.....	91	61	130.0	13.5	7.3	Yct.	14	1,600	1909	New York, N. Y.....	New York, N. Y.
116305	.....	St. s.	*Spalpeen*.....	29	14	46.5	13.6	6.4	Tow.	2	.....	1889	Buffalo, N. Y.....	Buffalo, N. Y.
219128	LTKB	St. s.	Spaniel.....+	176	29	95.5	24.7	12.2	Tow.	12	450	1919	Manitowoc, Wis.....	New York, N. Y.
115391	.....	St. s.	Spark.....	24	10	45.6	16.9	4.5	Oys.	3	.....	1875	Brooklyn, N. Y.....	New Haven, Conn.
210272	LCMJ	St. s.	SPARTAN.....	226	154	105.9	25.1	11.1	Tow.	10	800	1912	Baltimore, Md.....	Hartford, Conn.
161555	.....	*St. p.	[5]Speed.....	85	85	120.7	21.8	4.0	Pas.	19	.....	1886	Stillwater, Minn.....	Port Arthur, Tex.
212809	.....	*St. p.	Spellel.....	75	55	76.3	24.0	4.0	Tow.	3	40	1914	St. Helens, Oreg.....	Portland, Oreg.
116104	.....	St. s.	SPOKANE.....	2,356	1,974	311.8	38.2	20.8	Frt.	17	.....	1886	Cleveland, Ohio.....	Port Huron, Mich.
116876	.....	*St. p.	Spokane.....	561	421	160.4	38.6	6.3	Pas.	20	700	1899	Ripuria, Wash.....	Portland, Oreg.
117116	KRLV	St. s.	SPOKANE.....⊙	2,277	1,350	270.1	40.1	17.3	Pas.	22	2,000	1902	San Francisco, Cal....	Tacoma, Wash
115787	.....	St. y.	Sport.....	72	36	84.5	16.6	6.1	Yct.	7	.....	1881	Newburgh, N. Y. .	Cape Vincent, N. Y.
117174	.....	*St. p.	SPRAGUE.....	1,479	1,479	276.0	61.0	7.4	Tow.	55	.....	1902	Dubuque, Iowa.....	Pittsburgh, Pa.
202668	KVDN	St. s.	SPRAY.....	283	159	126.6	22.0	12.9	Tow.	18	600	1905	Quincy, Mass.....	New York, N. Y.
215618	.....	St. s.	SPRAY.....	303	91	135.0	22.8	13.4	Fsh.	12	500	1917	Manitowoc, Wis. .	Boston, Mass.
117092	.....	St. s.	SPRINGFIELD.....	287	163	127.0	24.0	9.0	Frt.	13	525	1901	Wilmington, Del.....	Philadelphia, Pa.
220127	LWQK	St. s.	SPRINGFIELD.....+⊙	5,641	3,504	410.5	54.2	27.0	Frt.	43	2,500	1921	Portsmouth, N. H.. .	Portsmouth, N. H.
106178	.....	St. s.	[6]Sprite.....	27	19	52.0	15.3	5.3	Wat.	3	15	1883	Tottenville, N. Y.... .	New York, N. Y.
211754	.....	St. s.	Sprudel.....	41	32	62.0	17.0	6.0	Fsh.	4	50	1911	Erie, Pa.....	Buffalo, N. Y.
116231	.....	St. s.	SQUANTUM.....	248	181	112.7	23.8	7.8	Frt.	15	400	1888	Newburgh, N. Y.... .	New York, N. Y.
120993	.....	St. s.	[7]Squaw.....	42	28	59.4	17.3	6.9	Tow.	3	.....	1893	Buffalo, N. Y..... .	Buffalo, N. Y.
220671	MBPQ	St. s.	Stallion.....+	164	101	94.5	21.8	12.0	Tow.	9	150	1920	Baltimore, Md.....	Annapolis, Md.
116913	.....	St. s.	Stamford.....	55	37	64.4	18.7	7.4	Tow.	7	80	1900	Tottenville, N. Y.... .	New York, N. Y.
117039	KQTN	St. s.	STANDARD.....⊙	374	254	140.5	26.0	15.5	Tow.	17	600	1901	Port Richmond, N. Y. ..	Do.
203724	.....	St. s.	Standard.....	299	203	102.0	31.0	9.7	Oys.	10	350	1906	Tottenville, N. Y....	Bridgeport, Conn.
213154	LFJH	St. s.	[8]STANDARD.....⊙	0,724	0,138	523.8	68.6	31.7	Tnk.	44	3,000	1911	Kiel, Germany.....	New York, N. Y.
213275	.....	*St. p.	STANDARD.....	273	176	132.0	30.8	5.8	Tow.	14	750	1915	Jeffersonville, Ind.... ...	New Orleans, La.
200139	KSRN	St. s.	[9]STANDARD II.....⊙	616	418	157.0	30.0	16.5	Tow.	22	1,000	1901	Philadelphia, Pa....	New York, N. Y.
211807	.....	St. s.	Standard No. 1.....	108	62	88.9	21.5	11.0	Tow.	6	400	1913	Oakland, Cal..... ..	San Francisco, Cal.
211196	LGCR	St. s.	STANDARD ARROW....⊙	7,794	4,800	467.6	62.7	32.0	Tnk.	39	3,200	1919	Camden, N. J..... ...	New York, N. Y.
221639	.....	St. s.	Standish..... ..	289	158	143.9	20.0	10.0	Tow.	10	400	1922	Boston, Mass..... ..	Baltimore, Md.
219295	LTVS	St. s.	STANDISH No. 1	426	200	142.0	27.7	14.8	Tow.	19	900	1919	Port Jefferson, N. Y. ..	New York, N. Y.
218768	LSMP	St. s.	STANLEY.....+⊙	6,463	4,712	401.7	54.8	32.1	Frt.	42	2,800	1919	Seattle, Wash..... .	Seattle, Wash.
210768	LCQW	St. s.	[10]STANLEY DOLLAR.....⊙	3,392	2,449	288.8	44.6	29.8	Pas.	32	1,800	1912	Newport News, Va. .	San Francisco, Cal.
145731	.....	St. s.	[11]Stanley H. Miner.....	48	32	65.0	16.6	8.8	Tow.	5	.....	1888	Athens, N. Y.....	New York, N. Y.
86333	.....	St. s.	[11]Standlight No. 1.....	98	56	75.0	17.5	7.1	Frt.	4	.....	1895	Noank, Conn.....	Do.
214500	LGKN	St. s.	Stanwood.....+	1,129	627	206.0	42.0	10.5	Frt.	24	835	1916	North Bend, Oreg.....	San Francisco, Cal.
110780	.....	St. p.	[12]STAPLETON.....	1,592	1,124	225.2	61.0	14.0	Fer.	10	1,200	1888	Baltimore, Md.....	New York, N. Y.
117136	.....	St. s.	Stapleton.....	38	25	50.8	16.8	6.7	Tow.	3	.....	1902	Tottenville, N. Y.....	Do.
200541	.....	St. s.	[13]Star.....	48	20	68.8	16.0	5.6	Tow.	2	200	1903	Portland, Oreg.....	Portland, Oreg.
212709	.....	St. s.	Star.....	17	11	37.2	11.5	4.0	Fsh.	4	40	1914	Northport, Mich	Grand Haven, Mich.
209876	LCGH	St. s.	STAR I.....⊙	106	133	106.1	21.2	13.0	Fsh.	10	500	1912	Seattle, Wash.....	Ketchikan, Alaska.
209700	LCHR	St. s.	STAR NO. 2.....	143	97	96.1	19.5	12.3	Fsh.	13	400	1912	.....do.....	Do.
209701	LCHS	St. s.	STAR NO. 3.....	143	97	96.1	19.5	12.3	Fsh.	13	400	1912	.....do.....	Do.
117028	.....	St. s.	Starin.....	20	11	48.4	13.4	5.0	Fsh.	2	42	1901	Noank, Conn.....	Providence, R. I.
13185	HLJB	St. p.	[14]Starlight.....	495	338	193.0	30.0	9.6	Pas.	18	484	1866	Jersey City, N. J	Baltimore, Md.
116807	.....	St. s.	Starling.....	17	12	53.5	12.5	4.9	Tow.	2	.....	1893	Tacoma, Wash.....	Tacoma, Wash.
206431	.....	St. s.	Starling.....	13	9	50.0	12.3	4.4	Tow.	4	40	1908	Bon Secour, Ala.....	Mobile, Ala.
210512	LCPF	St. s.	STARR.....⊙	525	309	131.1	25.8	19.7	Fsh.	35	625	1912	Seattle, Wash.....	Seattle, Wash.
116299	.....	St. s.	Startle.....	46	23	59.8	15.0	7.0	Tow.	4	.....	1889	Gloucester, Mass.....	Portland, Me.
213442	.....	St. s.	State of New York.....	47	32	65.2	17.6	4.8	Tow.	4	75	1909	Buffalo, N. Y.....	Buffalo, N. Y.
125808	.....	St. p.	[16]*State of Ohio*.....⊙	1,221	917	225.2	32.4	13.3	Pas.	65	1,000	1880	Wyandotte, Mich.....	Cleveland, Ohio.

[1] Formerly st. s. St. Michaels.
[2] Formerly st. s. Marion Cameron.
[3] Formerly st. s. Manila.
[4] Formerly st. y. Little Sovereign.
[5] Formerly st. p. Verno Swain.
[6] Formerly st. s. Allie and Evie.
[7] Formerly st. s. Frank L. Bapst.
[8] Formerly German st. s. Jupiter.
[9] Formerly st. s. Astral.
[10] Formerly st. s. Adeline Smith.
[11] Formerly st. s. T. A. Briggs.
[12] Formerly st. s. George M. Long.
[13] Formerly st. p. Robert Garrett.
[14] Formerly st. s. Norman.
[15] Formerly st. p. John Sylvester.
[16] Formerly st. p. {a City of Cleveland. {b City of Alpena.

MERCHANT **STEAM** VESSELS OF THE UNITED STATES—Continued.

Official No.	Signal letters.	Rig.	Name of vessel.	Gross tonnage.	Net tonnage.	Length.	Breadth.	Depth.	Service.	Crew.	Indicated horsepower.	When built.	Where built.	Home port (where permanent document issues).
						Feet.	*Feet.*	*Feet.*						
110831	KQML	St. s.	[1]Staunton	140	70	95.9	22.6	11.3	Tow.	6	700	1889	Brooklyn, N. Y.	New York, N. Y.
217921	LQTG	St. s.	STEADFAST	7,588	4,854	440.0	56.0	35.2	Frt.	45	3,000	1919	Alameda, Cal.	San Francisco, Cal.
219514	LVKF	St. s.	STEEL AGE	6,187	3,821	395.5	55.0	31.4	Frt.	46	2,600	1920	Kearny, N. J.	New York, N. Y.
220195	MBHQ	St. s.	STEEL ENGINEER	5,686	3,450	424.2	56.2	26.5	Frt.	54	3,100	1920	....do	Do.
220553	MBJN	St. s.	STEEL EXPORTER	5,686	3,450	424.2	56.2	26.5	Frt.	55	3,100	1920	....do	Do.
220776	MBTC	St. s.	STEEL INVENTOR	5,686	3,450	424.2	56.2	26.5	Frt.	44	3,100	1920	....do	Do.
219513	LVKD	St. s.	STEELMAKER	6,187	3,821	395.5	55.0	31.4	Frt.	37	2,800	1920	....do	Do.
220179	LWRK	St. s.	STEEL MARINER	5,686	3,450	424.2	56.2	26.5	Frt.	49	3,100	1920	....do	Do.
221857	MDJC	St. s.	STEEL NAVIGATOR	5,718	3,471	424.2	56.2	26.5	Frt.	55	3,100	1921	....do	Do.
117082	.....	*St p.	Steel Queen	177	121	125.0	28.0	3.5	Fer.	7	.....	1901	Jeffersonville, Ind	Pittsburgh, Pa.
220652	MBPD	St. s.	STEEL RANGER	5,686	3,450	424.2	56.2	26.5	Frt.	47	3,100	1920	Kearny, N. J	New York, N. Y.
221785	MDHK	St. s.	STEEL SCIENTIST	5,718	3,471	424.2	56.2	26.5	Frt.	45	3,100	1921	....do	Do.
221707	MDGQ	St. s.	STEEL SEAFARER	5,718	3,471	424.2	56.2	26.5	Frt.	55	3,100	1921	....do	Do.
220180	LWRM	St. s.	STEEL TRADER	5,680	3,450	424.2	56.2	26.5	Frt.	55	3,100	1920	....do	Do.
219662	LVSH	St. s.	STEEL VOYAGER	6,187	3,821	395.5	55.0	31.4	Frt.	47	2,800	1920	....do	Do.
220380	MBDF	St. s.	STEEL WORKER	5,686	3,450	424.2	56.2	26.5	Frt.	54	3,100	1920	....do	Do.
136049	.....	St. s.	[2]Steers	36	24	54.0	16.0	5.7	Tow.	5	.....	1889	Patchogue, N. Y.	Do.
116026	.....	St. p.	Steinway	354	269	125.0	32.5	10.2	Fer.	5	385	1884	Brooklyn, N. Y.	Do.
115744	.....	St. s.	*Stella*	80	40	83.7	18.2	8.5	Tow.	4	.....	1880	Camden, N. J.	Port Arthur, Tex.
116878	.....	St. s.	Stella	9	6	51.3	10.0	3.5	Pas.	2	...	1899	Ashland, Wis.	Duluth, Minn.
212423	LDNC	St. y.	[3]STELLARIS	339	230	166.0	24.0	12.6	Yct.	15	1,000	1914	New York, N. Y.	Detroit, Mich.
117208	.....	St. s.	Stephen Chase	45	31	69.0	16.0	6.6	Fsh.	3	197	1902	Ashtabula, Ohio	Port Huron, Mich.
211820	.....	St. s.	[4]Stephen Guardino	208	113	101.0	29.6	8.7	Tow.	7	1,000	1911	Tottenville, N. Y	New York, N. Y.
202087	.....	St. s.	STEPHEN M. CLEMENT	5,821	4,487	480.0	52.0	30.0	Frt.	21	525	1905	Lorain, Ohio	Cleveland, Ohio.
213740	LFQD	St. s.	STEPHEN R. JONES	4,387	3,112	354.2	49.0	27.4	Frt.	37	1,700	1915	Newport News, Va	Boston, Mass.
208147	.....	St. s.	[5]Stephen W. McKeever, jr.	223	104	128.0	22.0	10.0	Fsh.	...	325	1911	Norfolk, Conn.	Norfolk, Va.
115647	.....	St. s.	Sterling	143	97	110.0	18.1	8.8	Fsh.	20	321	1879	East Deering, Me	New York, N. Y.
213082	.....	St. p.	[6]Sterling	24	24	63.5	16.0	3.0	Fer.	1	30	1915	New Haven, Mo	St. Louis, Mo.
116798	.....	St. s.	[7]STERLINGTON	398	271	105.7	30.1	9.5	Tow.	4	350	1898	New York, N. Y.	Do.
115494	.....	St. s.	Stewart Edward	15	7	45.4	13.5	4.5	Fsh.	6	.....	1876	Grand Haven, Mich	Milwaukee, Wis.
216597	.....	St. s.	[8]Stillwater	30	20	52.8	15.4	6.2	Tow.	3	76	1906	St. Joseph de Levis, Canada.	Albany, N. Y.
116518	.....	St. s.	Stimson	25	12	49.2	14.0	4.9	Tow.	3	.....	1892	Ballard, Wash	Portland, Oreg.
220092	MBQN	St. s.	STOCKTON	7,294	4,532	425.8	57.0	33.1	Tnk.	44	2,800	1920	Oakland, Cal	San Francisco, Cal.
221017	MCGF	St. s.	[9]STONEWALL	4,968	3,184	400.0	52.2	28.5	Frt.	.....	2,500	1920	Sparrows Point, Md	New York, N. Y.
96684	KSMG	St. s.	[10]Stony Creek	345	216	120.4	28.0	9.8	Frt.	12	...	1901	Noank, Conn	Baltimore, Md.
215269	.....	St. s.	STONY POINT	1,391	946	196.5	38.5	16.1	Fer.	10	1,000	1917	Wilmington, Del.	New York, N. Y.
115822	LKVH	St. s.	*Storm King*	174	87	109.6	21.0	11.8	Tow.	11	600	1882	Philadelphia, Pa	Philadelphia, Pa.
208460	.....	St. s.	Storm King	1,076	949	180.0	36.0	11.4	Frt.	22	500	1911	Wilmington, Del	New York, N. Y.
219061	LTQR	St. s.	Storm King	445	219	140.3	29.6	14.3	Tow.	18	900	1919	Rolph, Cal	San Francisco, Cal.
220777	MBTD	St. s.	STORM KING	5,073	3,484	400.5	54.2	30.4	Frt.	53	2,800	1920	Newburgh, N. Y	New York, N. Y.
81337	.....	St. s.	[11]Stratford	98	67	100.6	22.1	7.0	Oys.	5	115	1891	Bridgeport, Conn	Greenport, N. Y.
117022	.....	St. y.	Stroller	26	18	75.7	10.6	5.4	Yct.	4	.....	1901	Bristol, R. I	New York, N. Y.
221227	MCSF	St. s.	[12]STUART DOLLAR	7,038	4,355	429.0	55.2	26.6	Frt.	11	2,500	1920	Superior, Ohio	San Francisco, Cal.
216276	LKQS	St. s.	Sturgeon Bay	2,402	826	250.0	43.5	22.5	Frt.	31	1,000	1918	Sturgeon Bay, Wis	Milwaukee, Wis.
218516	LSUG	St. s.	Suamico	176	29	95.5	24.7	12.2	Tow.	12	700	1919	Green Bay, Wis	New York, N. Y.
220010	LWMT	St. s.	SUBOATCO	3,545	2,174	324.0	46.2	25.0	Frt.	36	1,500	1920	Newark, N. J	Do.
202759	.....	*St. p.	Success	67	43	60.1	15.8	2.3	Frt.	4	30	1906	Kissimmee, Fla	Jacksonville, Fla.
206163	.....	St. s.	[13]Success	30	20	59.0	10.0	5.2	Frt.	4	100	1901	Baltimore, Md	New York, N. Y.
214190	LGCQ	St. s.	SUCROSA	5,532	3,434	389.0	54.7	29.3	Tnk.	35	2,200	1916	Quincy, Mass	Do.
221125	MCPF	St. s.	SUCUBACO	3,545	2,174	324.0	46.2	25.0	Frt.	36	1,500	1921	Newark, N. J	Do
220626	MBLS	St. s.	SUDAWSONCO	3,545	2,174	324.0	46.2	25.0	Frt.	36	1,500	1920	....do	Do.
215991	LJQV	St. s.	SUDBURY	5,075	3,041	384.8	51.2	27.3	Frt.	34	2,500	1918	Chester, Pa	Do.
220559	MBJQ	St. s.	SUDUFFCO	3,545	2,174	324.0	46.2	25.0	Frt.	36	1,500	1920	Newark, N. J	Do.
220609	MBLG	St. s.	SUDURCO	3,545	2,174	324.0	46.2	25.0	Frt.	36	1,500	1920	....do	Do.
220011	LWMV	St. s.	SUEDCO	3,545	2,174	324.0	46.2	25.0	Frt.	36	1,500	1920	....do	Newark, N. J.
220247	LWTB	St. s.	SUELCO	3,545	2,174	324.0	46.2	25.0	Frt.	36	1,300	1920	....do	New York, N. Y.
6634	.....	St. p.	[14]Suffern	985	820	198.0	35.5	13.6	Fer.	6	700	1868	New York, N. Y.	Do.
209076	LCDQ	St. s.	SUFFOLK	4,718	2,868	365.7	50.1	28.1	Frt.	31	2,100	1911	Camden, N. J	Do.
220388	MCDP	St. s.	SUGILLENCO	3,545	2,174	324.0	46.2	25.0	Frt.	36	1,500	1920	Newark, N. J	Do.
220245	LWST	St. s.	SUHOLCO	3,545	2,174	324.0	46.2	25.0	Frt.	36	1,500	1920	....do	Do.
220863	MCBL	St. s.	SUJAMECO	3,545	2,174	324.0	46.2	25.0	Frt.	36	1,500	1920	....do	Do.
220993	MCJH	St. s.	SUJERSEYCO	3,545	2,174	324.0	46.2	25.0	Frt.	36	1,500	1920	....do	Do.
5972	.....	St. s.	*Sula*	977	560	218.0	32.6	14.2	Frt.	20	.....	1871	Buffalo, N. Y	Mobile, Ala.
220627	MBLF	St. s.	SULANIERCO	3,545	2,174	324.0	46.2	25.0	Frt.	36	1,500	1920	Newark, N. J	New York, N. Y.
116332	KHFV	St. y.	SULTANA	400	212	161.1	28.0	16.2	Yct.	29	480	1890	Brooklyn, N. Y.	Do.
117124	.....	St. s.	SULTANA	3,630	2,731	353.0	48.0	24.0	Frt.	21	1,198	1902	West Superior, Wis.	Duluth, Minn.

[1] Formerly st. s. {a Robert H. Sayre. b Sayre. c McAllister.
[2] Formerly st. s. E. Bailey & Sons.
[3] Formerly st. y. {a Caroline. b Delphine.
[4] Formerly st. s. {a David H. b August John
[5] Formerly {a st. s. Stephen W. McKeever. b U. S. S. Stephen W. McKeever.
[6] Formerly *ga. p. S. & S.
[7] Formerly st. s. Suffern.
[8] Formerly British st. s. Portneuf.
[9] Formerly British st. s. Stonewall.
[10] Formerly st. s. Huntington.
[11] Formerly st. s. William H. Hoyt.
[12] Formerly {a st. p. Hanover. b U. S. S. Mandarin.
[13] Formerly {a st. s. Success. b U. S. S. No. 2012.
[14] Formerly st. p. {a Delaware. b Sterlington.

MERCHANT **STEAM** VESSELS OF THE UNITED STATES—Continued.

Official No.	Signal letters.	Rig.	Name of vessel.	Gross tonnage.	Net tonnage.	Length.	Breadth.	Depth.	Service.	Crew.	Indicated horsepower.	When built.	Where built.	Home port (where permanent document issues).
						Feet.	*Feet.*	*Feet.*						
220532	MBJC	St. s.	SUMANCO	3,545	2,174	321.0	46.2	25.0	Frt.	38	1,500	1920	Newark, N. J.	New York, N. Y.
116579	.....	St. s.	Summer Girl	53	26	75.6	18.2	5.7	Pas.	4	400	1893	Noank, Conn.	Norfolk, Va.
219711	LVTP	St. s.	SUMMERLEAF	6,141	3,796	400.7	54.2	30.1	Frt.	42	2,500	1920	Chester, Pa.	Philadelphia, Pa.
75395	.....	St. s.	[1]Summit	70	35	75.0	18.5	9.1	Tow.	6	400	1872	Philadelphia, Pa.	Newport News, Va.
203923	KVWH	St. s.	SUN	4,836	3,501	382.0	49.9	29.0	Tnk.	32	2,000	1907	Newport News, Va.	Philadelphia, Pa.
215312	.....	*St. p.	SUNBEAM	64	43	66.5	16.0	7.5	Fsh.	5	130	1917	Manitowoc, Wis.	Milwaukee, Wis.
218961	LTBJ	St. s.	SUNBEAM	6,664	4,148	429.3	59.2	31.4	Tnk.	37	2,800	1919	Chester, Pa.	Philadelphia, Pa.
219323	LVBC	St. s.	SUNDANCE	5,183	3,181	390.0	54.2	27.8	Frt.	43	2,500	1919	Hog Island, Pa.	Do.
220012	LWNB	St. s.	SUNELSECO	3,545	2,174	324.0	46.2	25.0	Frt.	38	1,500	1920	Newark, N. J.	New York, N. Y.
220094	MCJK	St. s.	SUNEWARKCO	3,515	2,174	324.0	46.2	25.0	Frt.	36	1,500	1920	.....do.....	Do.
220102	MBDS	St. s.	SUNEWCO	3,545	2,174	324.0	46.2	25.0	Frt.	38	1,500	1920	.....do.....	Do.
214459	LGJR	St. s.	SUNOIL	7,157	5,217	430.0	58.2	33.3	Tnk.	37	2,800	1916	Philadelphia, Pa.	Philadelphia, Pa.
221322	.....	St. s.	Sunrise	73	68	62.5	26.0	5.4	Frt.	4	75	1921	Manitowoc, Wis.	Milwaukee, Wis.
221021	MCKD	St. s.	SUNUGENTCO	3,545	2,174	324.0	46.2	25.0	Frt.	36	1,500	1920	Newark, N. J.	New York, N. Y.
116210	.....	St. p.	Sunshine	335	335	175.0	37.0	5.8	Frt.	11	686	1888	Jeffersonville, Ind.	Pittsburgh, Pa.
202329	.....	St. s.	SUPERIOR	4,544	3,845	381.0	50.2	30.2	Frt.	25	2,000	1905	Ecorse, Mich.	Buffalo, N. Y.
203550	.....	St. s.	Superior	168	84	101.0	25.0	12.0	Tow.	7	550	1905	Noank, Conn.	New York, N. Y.
214461	.....	St. s.	Superior	327	160	138.0	30.5	8.0	Frt.	12	250	1916	Marine City, Mich.	Port Huron, Mich.
215158	.....	*St. p.	Superior	129	77	106.8	25.8	3.8	Frt.	5	275	1917	Morgan City, La.	Morgan City, La.
203434	.....	St. s.	Supervisor	214	136	91.4	25.0	7.4	Oys.	8	250	1905	Northport, N. Y.	Patchogue, N. Y.
220248	LWTC	St. s.	SUPORTCO	3,545	2,174	324.0	46.2	25.0	Frt.	36	1,500	1920	Newark, N. J.	New York, N. Y.
206059	.....	St. s.	[2]Supply	7	5	45.0	10.8	3.0	Frt.	18	450	1899	Buffalo, N. Y.	Buffalo, N. Y.
220103	MBDT	St. s.	SURAILCO	3,515	2,174	324.0	46.2	25.0	Frt.	36	1,500	1920	Newark, N. J.	New York, N. Y.
220091	MBQR	St. s.	SUREMICO	3,545	2,174	324.0	46.2	25.0	Frt.	36	1,500	1920	.....do.....	Do.
209480	LCGR	St. s.	SURF	252	119	117.8	22.5	11.6	Fsh.	18	450	1911	Quincy, Mass.	Boston, Mass.
213277	LFJD	St. s.	SURF	397	270	166.0	24.6	13.3	Yct.	30	650	1895	Leith, Scotland	New York, N. Y.
214362	LGHJ	St. s.	SURGE	302	97	135.0	22.8	13.4	Fsh.	11	650	1916	Manitowoc, Wis.	Boston, Mass.
220060	MBJR	St. s.	SURICO	3,545	2,174	324.0	46.2	25.0	Frt.	36	1,500	1920	Newark, N. J.	New York, N. Y.
220093	MBQP	St. s.	SURICHCO	3,545	2,174	324.0	46.2	25.0	Frt.	36	1,500	1920	.....do.....	Do.
220096	MBIJ	St. s.	[3]Surinam	2,677	1,660	253.4	43.8	26.2	Frt.	10	1,500	1921	Saginaw, Mich.	Do.
212710	LDQT	St. s.	[4]SURINAME	3,203	1,883	336.7	41.9	22.7	Frt.	33	503	1918	Amsterdam, Netherlands	Do.
212035	LFDS	St. s.	[5]SURUGA	4,390	2,714	375.3	52.0	25.4	Frt.	43	1,500	1917	Dumbarton, Scotland	Do.
126826	.....	St. s.	[6]Susan A. Moran	135	92	91.1	22.0	11.4	Tow.	12	350	1892	Camden, N. J.	Do.
220035	MBNG	St. s.	SUSCOLANCO	3,545	2,174	324.0	46.2	25.0	Frt.	36	1,500	1920	Newark, N. J.	Do.
220061	MBJS	St. s.	SUSHERICO	3,515	2,174	324.0	46.2	25.0	Frt.	36	1,500	1920	.....do.....	Do.
116855	.....	*St. p.	Susie	1,130	588	222.8	42.0	6.2	Pas.	52	1,000	1895	Unalaska, Alaska	St. Michael, Alaska.
115789	.....	St. s.	*Susie Hazard*	98	60	97.0	19.1	8.4	Tow.	5	.....	1881	St. Louis, Mo.	St. Louis, Mo.
116128	LHWK	St. s.	SUSQUEHANNA	2,971	2,098	310.1	40 0	22.7	Frt.	35	1,053	1886	Buffalo, N. Y.	New York, N. Y
116827	.....	St. s.	*Susquehanna*	462	314	157.7	38.0	9.0	Pas.	18	725	1898	Baltimore, Md.	Baltimore, Md.
212490	.....	St. s.	Susquehanna	27	15	51.6	15.5	5.7	Tow.	2	35	1908	Phoenix, N. Y.	Buffalo, N. Y.
219189	LTNS	St. s.	[7]SUSQUEHANNA	9,959	5,753	500.8	58.5	28.7	Pas.	156	5,580	1899	Hamburg, Germany	New York, N. Y.
221066	MCLG	St. s.	SUSPEARCO	3,515	2,174	324.0	46.2	25.0	Frt.	36	1,500	1920	Newark, N. J.	Do.
220531	MBHW	St. s.	SUTERMCO	3,515	2,174	324.0	46.2	25.0	Frt.	46	1,500	1930	.....do.....	Do.
216043	LJSN	St. s.	SUTHERLAND	4,855	3,595	380.0	53.2	27.0	Frt.	48	2,200	1918	Seattle, Wash.	Seattle, Wash.
220101	MBDR	St. s.	SUTORPCO	3,515	2,174	324.0	46.2	25.0	Frt.	38	1,500	1920	Newark, N. J.	New York, N. Y.
220216	LWSV	St. s.	SUTRANSCO	3,515	2,174	324.0	46.2	25.0	Frt.	38	1,500	1920	.....do.....	Do.
116273	.....	*St. p.	Suwanee	82	50	70.0	16.5	4.4	Pas.	5	.....	1888	Brandford, Fla.	Key West, Fla.
220861	MCBJ	St. s.	SUWARINCO	3,515	2,174	324.0	46.2	25.0	Frt.	36	1,500	1920	Newark, N. J.	New York, N. Y.
219496	LVJD	St. s.	SUWIED	3,545	2,174	324.0	46.2	25.0	Frt.	37	1,500	1919	.....do.....	Newark, N. J.
220862	MCBK	St. s.	SUWORDENCO	3,545	2,174	324.0	46.2	25.0	Frt.	35	1,500	1920	.....do.....	New York, N. Y.
203192	KVLS	St. s.	Svea	618	370	174.0	38.2	13.3	Frt.	17	650	1906	Fairhaven, Cal.	San Francisco, Cal.
117070	.....	St. y.	Swallow	37	25	68.0	10.6	4.6	Yct.	4	.....	1896	Oshkosh, Wis.	Milwaukee, Wis.
115864	.....	St. p.	Swampscott	416	324	124.5	25.3	10.8	Fer.	4	353	1882	Boston, Mass.	Portland, Me.
217000	LNDP	St. s.	Swampscott	2,551	1,528	267.3	46.0	23.6	Frt.	26	1,400	1918	Beaumont, Tex.	Port Arthur, Tex.
116165	.....	St. s.	Swansea	19	9	77.4	17.2	8.0	Fer.	3	.....	1887	Detroit, Mich.	Duluth, Minn.
116875	KNVF	St. s.	SWATARA	625	425	157.0	29.0	17.5	Tow.	19	1,000	1899	Philadelphia, Pa.	Philadelphia, Pa.
141793	.....	St. s.	[8]Sweden	4,702	3,418	414.0	50.0	29.0	Pas.	23	1,600	1902	West Bay City, Mich.	Oswego, N. Y.
201965	.....	*St. p.	[9]Sweet Cis	114	114	117.0	22.0	4.3	Tow.	9	200	1908	Marietta, Ohio.	Pittsburgh, Pa.
209481	LCGS	St. s.	SWELL	252	119	117.8	22.5	11.6	Fsh.	12	450	1911	Quincy, Mass.	Boston, Mass.
221011	MCKR	St. s.	SWIFTARROW	8,206	5,091	464.5	60.2	27.7	Tnk.	54	3,050	1921	Portland, Oreg.	New York, N. Y.
221191	MCRG	St. s.	SWIFTEAGLE	8,206	5,091	464.6	60.2	27.7	Tnk.	35	3,200	1921	.....do.....	Do.
221268	MCSP	St. s.	SWIFTLIGHT	8,206	5,091	464.6	60.2	27.7	Tnk.	32	3,200	1921	.....do.....	Do.
221131	MCPL	St. s.	SWIFTSCOUT	8,206	5,091	464.6	60.2	27.7	Tnk.	35	3,500	1921	.....do.....	Do.
221071	MCLK	St. s.	SWIFTSTAR	8,206	5,091	464.6	60.2	27.7	Tnk.	43	3,200	1921	.....do.....	Do.
220990	MCJF	St. s.	SWIFTSURE	8,206	5,091	464.6	60.2	27.7	Tnk.	33	3,050	1921	.....do.....	Do.
221304	MCTJ	St. s.	SWIFTWIND	8,206	5,091	464.6	60.2	27.7	Tnk.	44	3,200	1921	.....do.....	Do.
200504	.....	*St. p.	Swinomish	166	105	91.6	20.6	4.0	Frt.	7	.....	1903	La Conner, Wash.	Seattle, Wash.
202647	.....	St. s.	Sybil	76	52	85.8	19.4	7.5	Frt.	12	.....	1905	Scranton, Miss.	Wilmington, Del.
116679	.....	St. s.	Sydney T. Smith	70	20	85.0	18.0	9.0	Tow.	1	.....	1895	Manitowoc, Wis.	Detroit, Mich.
215840	LJKC	St. s.	SYLVAN ARROW	7,797	4,858	467.6	62.7	32.0	Tnk.	63	3,200	1917	Camden, N. J.	New York, N. Y.
116959	.....	St. s.	Sylvia	132	90	91.8	24.0	6.7	Pas.	4	230	1900	Springfield, Mass.	Boston, Mass.

[1] Formerly st. s. John S. Smith.
[2] Formerly st. s. Sweetheart.
[3] Formerly st. s. Elmac.
[4] Formerly British st. s. Suriname.
[5] Formerly British st. s. Suruga.
[6] Formerly St. s. C. N. Kimpland.
[7] Formerly {a German st. s. Rhein. / b U. S. N. transport Susquehanna.
[8] Formerly *st. s. L. C. Smith.
[9] Formerly *st. p. J. M. Hudson.

MERCHANT STEAM VESSELS OF THE UNITED STATES—Continued.

Official No.	Signal letters.	Rig.	Name of vessel.	Gross tonnage.	Net tonnage.	Length.	Breadth.	Depth.	Service.	Crew.	Indicated horsepower.	When built.	Where built.	Home port (where permanent document issues).
						Feet.	*Feet.*	*Feet.*						
117140	.....	St. s.	Sylvia	48	32	51.0	14.6	6.3	Fsh.	5	25	1902	Sturgeon Bay, Wis	Port Huron, Mich.
116895	KPDH	St. s.	SYOSSET	170	120	102.6	23.0	10.5	Tow.	7	400	1899	Philadelphia, Pa	New York, N. Y.
117261	.....	St. s.	SYRACUSE	1,344	914	194.3	40.1	16.9	Fer.	8	1,400	1903	Newburgh, N. Y	Do.
202664	.....	St. s.	SYRACUSE	431	279	101.0	30 2	11.2	Lgt.	6	300	1905	Newport News, Va	Do.
220583	MBKH	St. s.	SYROS +⊙	6,501	4,016	395.3	55.1	31.4	Frt.	35	2,800	1920	Wilmington, N. C	Wilmington, N. C.
			T.											
214558	.....	St. s.	T. B. S	278	242	124.8	27.8	7.0	Drg.	6	150	1916	Toledo, Ohio	Toledo, Ohio.
211746	.....	St. s.	T. C. LUTZ	99	51	71.0	20.0	12.5	Tow.	6	150	1913	Cleveland, Ohio	Cleveland, Ohio.
145790	.....	*St. p.	T. C. Power	819	481	192.3	32.6	5.0	Pas.	34	240	1898	Unalaska, Alaska	St. Michael, Alaska.
210193	.....	*St. p.	T. C. Reed	277	209	109.1	28.2	4.7	Tow.	7	150	1918	Seattle, Wash	Seattle, Wash.
145403	KDBP	*St. p.	T. C. Walker	786	702	200.0	38.8	9.0	Pas.	24	380	1885	Stockton, Cal	San Francisco, Cal.
212416	.....	St. s.	T. G. Condare	47	26	69.6	19.4	6.8	Fsh.	3	175	1914	Sausalito, Cal	Do.
212519	.....	St. s.	T. G. Herbert	43	29	56.1	15.5	7.0	Tow.	4	175	1914	Solomons, Md	Alexandria, Va.
221145	MCPT	St. s.	T. J. Hooper	459	277	142.2	29.1	16.5	Tow.	15	1,000	1921	Baltimore, Md	Wilmington, Del.
76229	.....	St. s.	[1]T. J. Scott	41	20	64.5	16.6	7.3	Tow.	5	250	1881	Athens, N. Y	New York, N. Y.
221018	MDFJ	St. s.	T. J. WILLIAMS +⊙	8,211	5,108	405.4	60.2	27.8	Tnk.	32	2,800	1921	Tampa, Fla	Do.
145826	.....	*St. p.	T. J. Wood	89	89	131.8	22.7	4.4	Tow.	15	.....	1899	Middleport, Ohio	Pittsburgh, Pa.
27605	.....	St. s.	[2]T. K. MAHER +	3,522	2,178	371.0	45.0	22.7	Frt.	27	.....	1895	Cleveland, Ohio	Cleveland, Ohio.
214257	.....	St. s.	[3]T. R. Preston	40	25	90.6	20.4	2.5	Tow.	4	75	1916	Chattanooga, Tenn	Chattanooga, Tenn.
145402	.....	St. s.	T. S. Christie +	517	471	160.0	30.3	12.0	Frt.	12	300	1885	West Bay City, Mich	Chicago, Ill.
145673	.....	St. s.	Tacoma	76	39	73.4	18.0	9.0	Tow.	8	.....	1894	Benton Harbor, Mich	Do.
145754	.....	*St. p.	Tacoma	276	276	182.3	32.4	5.0	Pas.	32	400	1897	Cincinnati, Ohio	Cincinnati, Ohio.
145773	.....	*St. p.	Tacoma	718	409	176.1	35.4	5.9	Pas.	30	700	1898	Seattle, Wash	St. Michael, Alaska.
211198	LCWK	St. s.	TACOMA	836	458	209.4	30.0	17.6	Frt.	22	3,500	1913	....do	Seattle, Wash.
218909	LSVG	St. s.	TAGUS	426	200	142.0	27.7	14.8	Tow.	18	850	1919	New York, N. Y	New York, N. Y.
204685	KWJQ	St. s.	Tahoe	751	419	179.0	38.2	13.3	Frt.	20	.....	1907	Fairhaven, Cal	San Francisco, Cal.
211884	.....	St. s.	TAHOE	179	121	163.5	16.8	8.2	Pas.	9	1,500	1896	Glenbrook, Nev	Do.
207185	.....	*St. p.	Tahoma	99	68	118.0	26.0	5.6	Frt.	10	.....	1910	Portland, Oreg	Portland, Oreg.
212041	.....	St. s.	Takana	68	29	69.5	18.7	8.8	Frt.	5	250	1915	Solomons, Md	New York, N. Y.
210704	.....	St. p.	TALBOT	1,090	579	192.0	36.2	10.2	Pas.	57	1,000	1912	Sparrows Point, Md	Baltimore, Md.
220000	LWMN	St. s.	Talisman +	188	127	94.2	24.6	13.0	Frt.	10	450	1920	Camden, N. J	New York, N. Y.
207398	.....	St. y.	Taloia	83	46	87.5	15.0	9.5	Yot.	6	300	1910	Boston, Mass	Boston, Mass.
221648	MDFQ	St. s.	TAMIAHUA ⊙	11,170	8,153	500.0	71.2	31.2	Tnk.	43	4,200	1921	Oakland, Cal	New York, N. Y.
145873	.....	St. p.	TAMALPAIS	1,631	1,013	244.0	36.0	16.0	Fer.	15	1,800	1901	San Francisco, Cal	San Francisco, Cal.
203328	KVNJ	St. s.	Tamalpais	574	422	165.2	30.0	13.0	Frt.	20	400	1906	Hoquiam, Wash	Do.
145710	KMPJ	St. s.	TAMAQUA	564	383	158.5	29.0	18.0	Tow.	19	1,000	1898	Philadelphia, Pa	Philadelphia, Pa.
111417	KRTC	St. s.	[4]TAMESI ⊙	2,939	2,164	308.9	40.9	20.8	Tnk.	30	1,250	1899	Sunderland, England	New York, N. Y.
145619	.....	St. s.	Tam O'Shanter	23	11	49.5	14.5	6.5	Tow.	3	.....	1892	Buffalo, N. Y	Buffalo, N. Y.
219575	LVNK	St. s.	TAMPA +⊙	5,948	3,823	401.9	51.2	31.3	Frt.	42	2,800	1920	Tampa, Fla	Tampa, Fla,
145840	KPTD	St. s.	TAMPICO ⊙	2,261	1,654	247.0	42.0	24.0	Frt.	27	1,000	1900	Toledo, Ohio	Boston, Mass.
201820	.....	*St. p.	Tana	234	175	106.0	25.4	4.2	Pas.	25	85	1905	Seattle, Wash	St. Michael, Alaska
214666	LQPR	St. s.	[5]TANAMO ⊙	3,298	2,005	331.1	45.2	25.6	Pas.	46	1,882	1914	Newcastle, England	New York, N. Y.
201297	.....	*St. p.	Tanana	495	372	149.6	30.4	5.9	Pas.	28	550	1901	St. Michael, Alaska	St. Michael, Alaska
145049	.....	St. p.	*Tangier*	680	480	169.9	29.0	8.8	Pas.	26	350	1875	Wilmington, Del	Baltimore, Md.
145962	.....	St. s.	Tangier	145	91	120.0	19.0	8.6	Fsh.	26	225	1903	Pocomoke City, Md	Port Arthur, Tex.
204458	.....	St. s.	[6]TANGINAK	151	71	97.9	17.7	11.8	Whl.	10	350	1917	Seattle, Wash	St. Paul, Minn.
217459	LPMQ	St. s.	Tanka +	2,563	1,525	267.3	46.0	23.6	Frt.	55	1,400	1919	Carteret, N. J	Philadelphia, Pa.
145798	.....	*St. p.	Tarboro	72	46	77.4	23.8	5.8	Frt.	3	.....	1898	Tarboro, N. C	Washington, N. C.
161620	KHCV	St. y.	[7]Taro	87	59	109.2	17.2	7.5	Yot.	9	350	1899	New York, N. Y	New York, N. Y.
130381	.....	St. s.	[8]*Tarpon* +	449	281	159.9	26.0	7.2	Pas.	4	450	1887	Wilmington, Del	Pensacola, Fla.
217642	LQCK	St. s.	Tartar +⊙	415	197	242.0	31.6	14.4	Tow.	19	800	1918	South Boston, Mass	Fall River, Mass.
145843	.....	St. p.	TASHMOO	1,344	766	302.9	37.6	13.6	Pas.	82	3,150	1900	Wyandotte, Mich	Detroit, Mich.
219497	LVJF	St. s.	TASHMOO +⊙	3,283	1,990	324.0	46.2	25.0	Frt.	37	2,500	1919	Newark, N. J	Newark, N. J.
145846	LHFQ	St. s.	TATOOSH	277	154	119.2	25.2	15.5	Tow.	15	376	1900	Seattle, Wash	San Francisco, Cal.
145244	.....	St. s.	*Taurus*	50	34	64.5	17.0	6.5	Tow.	4	.....	1881	Wilmington, Del	Wilmington, Del.
145253	JVHQ	St. p.	*Taurus*	916	524	226.3	32.0	11.2	Pas.	35	900	1881	Philadelphia, Pa	New York, N. Y.
207332	.....	St. s.	Taurus	89	50	75.5	20.6	9.8	Tow.	7	300	1910	Boston, Mass	Boston, Mass.
200377	.....	St. s.	[9]TAURUS	4,470	3,143	416.0	50.3	24.0	Frt.	20	1,200	1903	Chicago, Ill	Cleveland, Ohio.
219415	LVDT	St. s.	TEAL	408	209	139.4	25.2	14.2	Fsh.	27	500	1919	Savannah, Ga	Rockland, Me.
130380	KDVB	St. y.	[10]TECH	160	98	115.4	20.0	9.0	Yot.	10	350	1887	Marcus Hook, Pa	Wilmington, Del.
221363	MCVJ	St. s.	TECOMATE +⊙	449	233	127.0	32.5	13.8	Ten.	31	450	1921	City Island, N. Y	New York, N. Y.
208037	.....	*St. p.	Teddy H	153	96	74.3	20.8	4.3	Frt.	10	50	1910	Fairbanks, Alaska	Eagle, Alaska.
219498	LVJG	St. s.	TEKOA +⊙	3,278	1,992	324.0	46.2	25.0	Frt.	37	1,500	1919	Newark, N. J	Newark, N. J.
212094	.....	*St. p.	Telegraph	96	63	103.0	16.2	3.2	Pas.	3	250	1914	Prosper, Oreg	Marshfield, Oreg.
145372	.....	St. s.	Tempest	14	7	40.0	11.5	5.2	Tow.	2	.....	1884	West Bay City, Mich	New York, N. Y.
145871	.....	St. s.	Tempest	54	36	64.6	17.2	6.1	Tow.	3	150	1901	Everett, Wash	Seattle, Wash.
200054	.....	St. s.	Tempest	18	12	44.6	13.0	4.8	Frt.	2	.....	1903	Croton, N. Y	Key West, Fla.
145421	.....	St. s.	Temple Emery	88	60	83.2	20.6	10.1	Tow.	5	246	1886	West Bay City, Mich	Duluth, Minn.

[1] Formerly st. s. James A. Garfield

[2] Formerly st. s. {a Yale, b Charlotte Graveraet Breitung.

[3] Formerly st. s. Tom Wild.

[4] Formerly {a British st. s. Roma. b st. s. Roma.

[5] Formerly {a Dutch st. s. Van Hogendorp. b American st. s. Van Hogendorp.

[6] Formerly st. s. Tyee Junior.

[7] Formerly st. s. {a Veto. b Alga. c Tide.

[8] Formerly st. s. Naugatuck.

[9] Formerly st. s. Perry G. Walker.

[10] Formerly st. y. Nealra.

MERCHANT STEAM VESSELS OF THE UNITED STATES—Continued.

Official No.	Signal letters.	Rig.	Name of vessel.	Gross tonnage.	Net tonnage.	Length.	Breadth.	Depth.	Service.	Crew.	Indicated horsepower.	When built.	Where built.	Home port (where permanent document issues).
						Feet.	*Feet.*	*Feet.*						
219518	LVKM	St. s.	TENAFLY.....✚⊙	4,754	2,911	377.0	52.0	26.8	Frt.	48	2,500	1920	Shooters Island, N. Y....	New York, N. Y.
222060	.....	St. s.	[1]Tender.....	29	20	56.6	12.2	6.6	Frb.	3	125	1907	Bayonne, N. J.....	Baltimore, Md.
145783	.....	St. s.	TENNESSEE.....	1,240	743	245.0	38.0	15.8	Pas.	47	2,100	1898	Wilmington, Del.....	Hartford, Conn.
209509	.....	*St. p.	[2]Tennessee.....	59	59	133.7	28.7	4.0	Pas.	10	75	1911	Bridgeport, Ala.....	Memphis, Tenn.
214797	.....	St. s.	[3]TENNESSEE.....	97	51	71.0	20.0	12.5	Tow.	4	750	1917	Cleveland, Ohio.....	Duluth, Minn.
215296	LHMC	St. s.	[3]TERESA.....✚⊙	3,769	2,380	345.8	48.1	25.4	Frt.	57	1,206	1900	Port Glasgow, Scotland..	New York, N. Y.
145588	.....	St. s.	Terminal.....	129	88	83.7	28.2	8.9	Frt.	6	280	1891	Brooklyn, N. Y.....	Do.
219667	LVSJ	St. s.	TERN.....	411	208	139.4	25.2	14.2	Fsh.	28	500	1919	Savannah, Ga.....	Rockland, Me.
205571	.....	*St. p.	Terrebonne.....	91	91	132.0	21.0	4.3	Frt.	25	175	1908	Madisonville, La.....	New Orleans, La.
219265	LTSM	St. s.	TERRE HAUTE.....✚⊙	5,670	3,424	400.7	54.2	30.1	Frt.	45	2,500	1919	Chester, Pa.....	Philadelphia, Pa.
201789	.....	St. s.	TESSLER.....	57	40	70.6	16.3	8.5	Fsh.	4	.....	1905	Ferrysburg, Mich.....	Milwaukee, Wis.
208036	.....	*St. p.	Tetlin.....	65	41	60.5	12.7	3.7	Frt.	4	32	1908	Fairbanks, Alaska.....	Eagle, Alaska.
145944	KSBG	St. s.	TEXAN.....⊙	8,954	5,505	471.0	57.2	31.8	Frt.	33	3,400	1902	Camden, N. J.....	New York, N. Y.
218924	LSWC	St. s.	TEXARKANA.....✚⊙	5,498	3,387	400.7	54.2	30.4	Frt.	42	3,000	1919	Chester, Pa.....	Philadelphia, Pa.
106635	KGLS	St. s.	[4]Texas.....	116	58	105.4	18.0	9.8	Pas.	14	500	1889	Bristol, R. I.....	Baltimore, Md.
213878	LFSD	St. s.	TEXAS.....⊙	6,678	5,045	416.8	56.1	31.1	Tnk.	26	3,000	1916	Quincy, Mass.....	Port Arthur, Tex.
214624	.....	St. s.	TEXAS.....	93	52	71.0	20.0	12.5	Tow.	4	600	1916	Cleveland, Ohio.....	Duluth, Minn.
219718	LVWD	St. s.	THE ANGELES.....✚⊙	5,481	3,420	410.0	54.4	27.2	Frt.	40	3,500	1920	Los Angeles, Cal.....	Los Angeles, Cal.
204283	.....	St. s.	THE BOSTON FLOATING HOSPITAL.	672	417	160.3	47.0	8.8	Pas.	12	200	1906	Boston, Mass.....	Boston, Mass.
157447	.....	St. s.	[5]The Bronx.....	47	31	75.6	18.2	6.0	Fer.	13	.....	1896	Tottenville, N. Y.....	New York, N. Y.
221068	.....	St. s.	THE CRAFTSMAN.....	163	111	83.0	28.1	8.2	Msc.	4	115	1921	Cleveland, Ohio.....	Cleveland, Ohio.
115604	.....	St. p.	[6]The Daveo.....	310	256	119.7	40.6	8.8	Pas.	5	159	1878	Baltimore, Md.....	Baltimore, Md.
209060	.....	St. s.	THE HARVESTER.....⊙	7,188	5,690	525.0	58.0	31.0	Frt.	37	1,760	1911	Lorain, Ohio.....	Duluth, Minn.
200013	.....	St. s.	The Higginson Manfg. Co. No. 3.	179	143	95.4	20.3	9.9	Frt.	4	.....	1903	Newburgh, N. Y.....	Albany, N. Y.
205094	.....	St. s.	The Howard Co.....	234	141	121.3	25.0	9.4	Frt.	6	200	1908	West Haven, Conn.....	New Haven, Conn.
217611	LPWV	St. s.	THE LAMBS.....✚⊙	6,629	4,122	395.5	55.0	31.4	Frt.	54	2,500	1919	Kearny, N. J.....	Newark, N. J.
202973	.....	St. y.	The Limited.....	46	31	98 5	11.6	7.0	Yot.	5	.....	1906	New York, N. Y.....	Boston, Mass.
130516	.....	St. s.	[1]THE NEW YORKER.....	243	121	112.5	26.2	11.6	Frb.	11	600	1890	New York, N. Y.....	New York, N. Y.
214626	.....	*St. p.	The 7 Wonders.....	52	52	64.5	20.0	3.5	Fer.	4	210	1916	Augusta, Ky.....	Louisville, Ky.
161926	.....	St. y.	[8]The Silent Night.....	98	42	91.0	22.0	5.0	Yct.	5	.....	1902	Jacksonville, Fla.....	Pittsburgh, Pa.
145548	.....	St. s.	The Tramp.....	41	25	60.2	15.5	7.7	Fsh.	3	.....	1890	Benton Harbor, Mich...	Duluth, Minn.
211809	.....	*St. p.	Thelma.....	53	35	86.0	19.0	4.0	Pas.	8	30	1913	Point Caswell, N. C.....	Wilmington, N. C.
145781	.....	St. s.	THEMIS.....	591	402	140.0	32.1	16.0	Elr.	5	300	1898	Camden, N. J.....	New York, N. Y.
95879	KTQC	St. y.	[9]Thendara.....	58	29	85.9	15.0	8.3	Yct.	7	.....	1886	Boston, Mass.....	Key West, Fla.
202941	.....	St. s.	[10]THEODORE ROOSEVELT. ⊙	1,955	1,330	275.6	40.0	23.4	Pas.	75	5,000	1906	Toledo, Ohio.....	Cleveland, Ohio.
145480	.....	St. s.	Theodore Smith.....	33	16	56 5	16.5	6.9	Tow.	5	.....	1888	Tottenville, N. Y.....	New York, N. Y.
201931	.....	St. s.	THEODORE E. COWLES.	33	22	49.2	15.0	7.0	Tow.	3	.....	1905	Buffalo, N. Y.....	Buffalo, N. Y.
220530	MBHV	St. s.	THEODORE F. REYNOLDS. ⊙	2,359	1,423	251.0	43.7	22.2	Tnk.	30	1,250	1920	Duluth, Minn.....	Duluth, Minn.
206045	.....	St. s.	THEODORE H. WICKWIRE. ✚⊙	5,141	3,894	444.0	56.2	29.0	Frt.	23	1,550	1909	Ecorse, Mich.....	Buffalo, N. Y.
207766	.....	St. s.	THEODORE H. WICKWIRE, JR. ✚⊙	6,077	4,927	504.0	56.0	26.0	Frt.	19	1,500	1910	St. Clair, Mich.....	Do.
145040	.....	St. s.	Theora.....	73	37	62.0	16.4	7.5	Fsh.	12	.....	1893	Grand Haven, Mich.....	Marquette, Mich.
145617	.....	St. s.	Theresa.....	61	33	82.0	15.2	8.8	Tow.	5	125	1892	Brooklyn, N. Y.....	New York, N. Y.
207098	.....	St. s.	Theresa D.....	8	6	28.0	9.2	4.0	Fsh.	2	8	1905	Grand Haven, Mich.....	Grand Haven, Mich.
145439	.....	St. s.	*Theseus*.....	58	29	70.0	16.5	8.8	Tow.	4	.....	1886	Buffalo, N. Y.....	St. Louis, Mo.
145698	KMJW	St. y.	THESPIA.....	311	170	179.6	28.3	12.0	Yct.	18	.....	1895	Philadelphia, Pa.....	New York, N. Y.
145906	.....	St. y.	Thetis.....	104	60	109.7	16.6	9.8	Yct.	9	140	1901	South Boston, Mass.....	Do.
220376	.....	St. s.	Thetis.....	79	54	73.9	20.3	8.2	Tow.	5	140	1920	Long Island City, N. Y..	Do.
24829	.....	St. s.	Third Michigan.....	42	22	62.6	14.8	7.5	Tow.	6	.....	1869	Ferrysburg, Mich.....	Detroit, Mich.
204798	.....	St. s.	THOMAS BARLUM.....	5,752	4,485	480.0	52.2	30.0	Frt.	19	1,650	1907	Wyandotte, Mich.....	Cleveland, Ohio.
145173	.....	St. p.	*Thomas Clyde*.....	625	510	212.0	31.0	7.0	Pas.	18	.....	1878	Wilmington, Del.....	Wilmington, Del.
221277	MCSW	St. s.	[11]Thomas Crowley.....⊙	1,482	1,085	221.6	44.0	17.4	Frt.	24	1,000	1917	Wilmington, Cal.....	San Francisco, Cal.
145704	.....	St. s.	THOMAS CUNNINGHAM, SR.	70	43	68.6	17.0	8.5	Tow.	4	.....	1895	Philadelphia, Pa.....	Newport News, Va.
145482	.....	St. s.	Thomas Davidson	2,483	1,937	285.8	42.0	23.5	Frt.	24	900	1888	Milwaukee, Wis.....	Milwaukee, Wis.
24950	.....	St. s.	Thomas Dickson.....	67	40	74.8	19.0	8.6	Tow.	8	.....	1872	Sleightsburg, N. Y.....	Albany, N. Y.
145791	.....	St. s.	Thomas Flannery.....	72	49	70.2	19.1	8.9	Tow.	5	.....	1898	Tottenville, N. Y.....	New York, N. Y.
145380	.....	St. s..	Thomas Friant.....	70	48	90.0	18.5	6.5	Msc.	4	.....	1884	Grand Haven, Mich.....	Marquette, Mich.
204212	.....	St. s.	THOMAS LYNCH.....	7,240	5,450	580.0	58.0	27.5	Frt.	25	2,000	1907	Chicago, Ill.....	Duluth, Minn.
145631	.....	St. s.	THOMAS MAYTHAM.....	2,329	1,972	286.0	41.3	21.3	Frt.	20	800	1892	South Chicago, Ill.....	Cleveland, Ohio.
145634	.....	*St. p.	THOMAS PICKLES.....	237	237	125.0	53.0	7.0	Fer.	19	474	1892	Jeffersonville, Ind.....	New Orleans, La.
145038	.....	St. s.	Thomas Thompson	19	10	49.2	13.6	6.4	Tow.	5	.....	1873	Buffalo, N. Y.....	Milwaukee, Wis.
219116	LTKW	St. s.	[12]Thomas Tracy.....✚	176	29	95.5	24.7	12.2	Tow.	12	450	1919	Green Bay, Wis.....	New York, N. Y.

[1] Formerly U. S. Q. M. st. s. Capt. John C. Gregg.
[2] Formerly *st. p. Chastang.
[3] Formerly Austrian st. s. Teresa.
[4] Formerly st. y. (a Augusta. b Vivienne. c Tornette. d Laurita. e Crescent.
[5] Formerly st. s. (a Daisy. b William L. Strong.
[6] Formerly st. s. Samuel H. Tagart.
[7] Formerly *st. p. New Yorker.
[8] Formerly st. y. Vagabondia.
[9] Formerly st. y. (a Hanneil. b Ardea.
[10] Formerly (a st. s. Theodore Roosevelt. b U. S. S. Theodore Roosevelt.
[11] Formerly French st. s. Utique.
[12] Formerly st. s. Pottawotamie.

MERCHANT STEAM VESSELS OF THE UNITED STATES—Continued.

Official No.	Signal letters.	Rig.	Name of vessel.	Gross tonnage.	Net tonnage.	Length.	Breadth.	Depth.	Service.	Crew.	Indicated horsepower.	When built.	Where built.	Home port (where permanent document issues).
						Feet.	*Feet.*	*Feet.*						
208561	.....	St. s.	THOMAS WALTERS.....	7,518	5,787	580.0	58.0	32.0	Frt.	4	1,880	1911	Lorain, Ohio.	Duluth, Minn.
204989	.....	St. s.	THOMAS WILLETT.....	326	222	123.2	27.4	14.0	Frt.	12	900	1903	Newburgh, N. Y	New York, N. Y.
80759	.....	St. s.	[1] Thos. A. Quigley.....	45	30	57.6	16.0	8.0	Tow.	5	75	1889	Brooklyn, N. Y.	Do.
124014	.....	St. s.	[2] Thos. A. Meseck.....	66	44	71.0	18.5	8.4	Tow.	4	350	1872	Port Richmond, N. Y.	Do.
220975	.....	*St. p.	[3]†Thos B. Florence.....	97	73	97.5	20.6	4.3	Frt.	12	75	1895	South St. Louis, Mo ..	Vicksburg, Miss.
24764	.....	St. s.	Thomas B. Wattson...	134	91	97.0	26.6	7.6	Tow	5	175	1868	Chester, Pa.....	New York, N. Y.
150456	.....	St. s.	[4] Thomas B. Webster....	25	12	48.8	13.6	6.2	Tow.	5	.....	1889	Baltimore, Md.....	Baltimore, Md.
202692	.....	St. s.	Thomas C. Millard	356	242	113.0	28.8	9.1	Pas.	3	425	1905	Tottenville, N. Y..	New York, N. Y.
203891	.....	St. s.	THOMAS F. COLE.....	7,268	5,484	580.0	58.2	33.0	Frt.	25	2,000	1907	Ecorse, Mich.....	Duluth, Minn.
127347	.....	St. s.	[5] Thos. F. O'Brien	34	23	58.0	15.6	6.5	Tow.	3	200	1899	Albany, N. Y.....	New York, N. Y.
209920	.....	St. s.	Thomas F. Timmins	163	111	92.4	29.7	8.7	Frt.	7	.....	1906	Tottenville, N. Y.....	Do.
221010	MCKQ	St. s.	THOMAS H. WHEELER +⊙	7,053	4,352	425.0	57.2	33.1	Tnk.	35	3,200	1921	Oakland, Cal.....	Do.
111112	.....	St. s.	[6] Thomas J. Ward.....	19	13	46.2	13.7	5.6	Frt.	1	.....	1896	Saugatuck, Mich.....	Chicago, Ill.
145263	.....	St. s.	Thomas J. Yorke, jr....	45	22	66.0	17.0	7.7	Tow.	6	.....	1881	Philadelphia, Pa.....	Boston, Mass.
202763	KVFB	St. s.	Thomas L. Wand....+	691	371	174.0	38.0	12.3	Frt.	18	425	1906	Aberdeen, Wash.....	Houston, Tex.
81706	.....	St. s.	[7] Thomas M. Mulry.....	69	47	74.4	20.6	6.0	Pas.	4	3,200	1900	Athens, N. Y.....	New York, N. Y.
221483	MDBJ	St. s.	THOMAS P. BEAL...+⊙	6,210	4,509	394.1	55.1	31.0	Frt.	35	2,300	1921	Bath, Me.....	Boston, Mass.
216268	*St. s.	[8] Thos. R. Buckham	166	96	108.0	24.0	4.3	Frt.	13	.....	1917	Demopolis, Ala.....	New Orleans, La.
145872	.....	St. p.	Thomas S. Brennan....	977	726	203.0	35.0	13.5	Pas.	20	730	1884	Brooklyn, N. Y.....	New York, N. Y.
209734	.....	St. p.	Thoroughfare.....	2,604	1,731	273.0	42.6	17.4	Fer.	15	1,300	1912	Oakland, Cal.....	San Francisco, Cal.
145703	.....	St. s.	Three Friends.....	157	89	112.0	24.0	8.8	Tow.	13	650	1895	Jacksonville, Fla.....	Jacksonville, Fla.
207131	.....	St. p.	THREE RIVERS.....	1,110	646	180.6	36.0	9.8	Pas.	34	800	1910	Sparrows Point, Md.....	Baltimore, Md.
212485	.....	*St. p.	Three States.....	74	74	118.0	26.0	4.0	Fer.	5	260	1914	Jeffersonville, Ind	St. Louis, Mo.
213441	.....	St. s.	Thurow.....	48	39	55.9	14.2	3.7	Pas.	3	60	1915	Lake Bay, Wash.....	Tacoma, Wash.
145377	.....	St. p.	Tiburon.....	1,248	874	220.0	34.6	13.5	Fer.	15	750	1884	San Francisco, Cal.....	San Francisco, Cal.
203172	.....	St. p.	TICONDEROGA.....	892	344	212.2	57.9	10.2	Pas.	27	1,500	1906	Shelburne, Vt.....	Burlington, Vt.
145835	.....	*St. p.	Tide.....	87	87	117.0	22.5	3.6	Tow.	10	300	1900	Elizabeth, Pa.....	Pittsburgh, Pa.
214536	LGKV	St. s.	TIDE.....	303	97	135.0	22.8	13.4	Fsh.	11	600	1916	Manitowoc, Wis.....	Boston, Mass.
214669	LQPT	St. s.	TIDEWATER.....⊙	5,266	3,354	368.6	55.2	30.5	Frt.	42	2,800	1917	Camden, N. J.....	New York, N. Y.
145761	.....	St. s.	Tiger.....	20	10	45.0	13.0	5.0	Fsh.	5	.....	1898	Kingston, Mass.....	Newport, R. I.
215248	LHKN	St. s.	TIGER.....⊙	6,273	3,832	410.0	56.0	29.0	Frt.	37	3,200	1917	San Francisco, Cal.....	New York, N. Y.
207487	LBMT	St. y.	[9] TILICUM	135	91	113.0	17.0	9.4	Yct.	1	450	1910	New York, N. Y.....	Toledo, Ohio.
217174	LNQC	St. s.	Tillamook .....+⊙	2,594	1,511	267.5	46.4	23.4	Frt.	47	1,400	1918	Portland, Oreg.....	Portland, Oreg.
145915	.....	St. s.	Tillicum.....	116	65	87.0	20.9	8.6	Tow.	7	154	1901	Ballard, Wash.....	Port Townsend, Wash
222053	.....	St. s.	[10] TILLICUM	15	10	49.0	10.1	4.6	Tow.	2	150	1911	Mare Island, Cal.....	Seattle, Wash.
206457	.....	St. s.	Tillie E.....	17	12	47.4	12.6	4.2	Fsh.	4	50	1903	Marinette, Wis.....	Milwaukee, Wis.
145780	.....	St. s.	Tim Desmond.....	31	21	59.0	15.1	5.7	Fsh.	2	.....	1898	Buffalo, N. Y.....	Port Huron, Mich.
205449	.....	St. s.	Timothy D. Sullivan ...	74	50	65.5	19.0	8.0	Tow.	6	250	1908	New Baltimore, N. Y ...	New York, N. Y.
202515	.....	St. s.	TINICUM.....	481	327	140.5	30.0	10.0	Frt.	12	500	1905	Chester, Pa.....	Philadelphia, Pa.
145958	.....	St. s.	TIONESTA.....⊙	4,329	2,652	340.0	45.2	28.0	Pas.	44	2,500	1903	Wyandotte, Mich.....	Buffalo, N. Y.
217134	LNMC	St. s.	TIPTON .....+⊙	2,648	1,513	299.6	45.0	22.6	Frt.	38	1,700	1918	Wilmington, Del.....	Wilmington, Del.
145828	.....	*St. p.	Titan.....	195	123	135.0	24.0	4.0	Tow.	14	300	1899	Elizabeth, Pa.....	Pittsburgh, Pa.
203045	KVHT	St. s.	Tiverton.....	557	336	155.0	36.0	12.7	Frt.	17	400	1906	Hoquiam, Wash.....	San Francisco, Cal.
212565	LDPJ	St. s.	[11] TIVIVES.....⊙	4,538	2,769	378.8	50.3	29.1	Frt.	105	3,650	1911	Belfast, Ireland.....	New York, N. Y.
145869	.....	St. s.	Togiak.....	21	8	54.5	14.5	5.3	Fsh.	2	80	1901	San Francisco, Cal.....	San Francisco, Cal.
217196	LNRG	St. s.	Toller..... .....⊙	320	63	132.2	27.5	12.8	Tow.	7	450	1918	Green Bay, Wis.....	Milwaukee, Wis.
217370	LPFW	St. s.	Toka.....+	2,550	1,541	266.7	46.5	23.9	Frt.	58	1,400	1918	Seattle, Wash.....	Seattle, Wash.
204831	.....	St. s.	Toledo.....+	960	846	159.0	36.5	11.2	Frt.	4	300	1907	Ashtabula, Ohio.....	Buffalo, N. Y.
212032	.....	St. s.	Toledo.....	34	22	61.8	16.6	7.7	Fsh.	4	75	1914	Erie, Pa.....	Erie, Pa.
213726	.....	St. s.	TOLEDO.....	64	32	68.0	17.0	11.0	Tow.	11	500	1915	Cleveland, Ohio.....	Duluth, Minn.
219499	LVJH	St. s.	TOLEDO BRIDGE....+⊙	3,545	2,174	324.0	46.2	25.0	Frt.	37	1,500	1919	Newark, N. J.....	Nowark, N. J.
217818	LQNJ	St. s.	TOLLARD.....+⊙	5,874	3,609	409.6	54.4	27.4	Frt.	42	2,500	1919	Groton, Conn.....	Norfolk, Va.
220353	MBCN	St. s.	TOLOSA.....+⊙	5,527	3,965	410.5	54.2	27.0	Frt.	43	2,800	1920	Portsmouth, N. H.....	Portsmouth, N. H.
24934	.....	*St. p.	Tom Dodsworth.....	500	500	182.0	35.0	6.0	Tow.	32	.....	1870	Pittsburgh, Pa	Pittsburgh, Pa.
212942	.....	*St. p.	Tom C. Powell.....	99	99	137.0	28.0	3.7	Pas.	17	150	1915	Paducah, Ky.....	St. Louis, Mo.
208055	.....	*St. p.	Tomahawk.....	70	70	108.6	21.8	3.5	Tow.	10	150	1910	Rumsey, Ky.....	Chicago, Ill.
220628	MBLV	St. s.	TOMALVA.....+⊙	5,104	3,113	390.0	54.2	27.8	Frt.	39	2,500	1920	Hog Island, Pa.....	Philadelphia, Pa.
220093	.....	St. s.	TOMPKINS.....	272	152	147.5	20.1	10.8	Frt.	12	450	1920	Erie, Pa.....	Baltimore, Md.
219500	LVJK	St. s.	TONA.....+⊙	3,278	1,992	324.0	46.2	25.0	Frt.	37	1,500	1919	Newark, N. J.....	Nowark, N. J.
219501	LVJM	St. s.	TONESIT.....+⊙	3,545	2,174	324.0	46.2	25.0	Frt.	37	1,500	1919	.....do.....	Do.
219801	LWDF	St. s.	TOOPI.....⊙	429	91	141.5	27.7	14.8	Tow.	20	850	1920	Green Bay, Wis.....	New York, N. Y.
220421	MBFG	St. s.	TOPA TOPA.....+⊙	5,435	3,395	410.0	54.4	27.2	Frt.	40	3,500	1920	Los Angeles, Cal.....	Los Angeles, Cal.
211469	LDCM	St. s.	TOPILA.....⊙	5,125	3,146	371.5	59.1	28.1	Tnk.	39	2,350	1913	Newport News, Va.....	New York, N. Y.
145841	KPTS	St. s.	Tormenter.....⊙	252	131	114.1	25.6	14.5	Tow.	10	700	1900	East Boston, Mass.....	Do.
207744	.....	St. s.	TORRENT.....	296	197	110.0	28.0	15.0	Tow.	6	1,200	1910	Lorain, Ohio.....	Duluth, Minn.
221812	.....	St. s.	TORRENT.....	340	205	115.4	28.2	14.3	Frb.	12	1,000	1921	Baltimore, Md.....	Baltimore, Md.
215233	LHJV	St. s.	TORRES.....⊙	4,943	2,955	371.5	59.1	26.8	Tnk.	36	2,350	1917	Newport News, Va.....	New York, N. Y.
221364	MCVK	St. s.	TOTECO.....+⊙	449	233	127.0	32.5	13.8	Tow.	31	450	1921	City Island, N. Y.....	Gloucester, Mass.

[1] Formerly st. s. W. H. Bentley.
[2] Formerly st. s. {a Commodore Duryea. b Virginia.
[3] Formerly U. S. Eng. Thos. B. Florence.
[4] Formerly st. s. P. S. Chappell.
[5] Formerly st. s. {a C. Rissberger. b Engels.
[6] Formerly st. s. {a R. P. Eaton. b Chicago Harbor No. 4.
[7] Formerly st. s. {a William Coleman. b Companion.
[8] Formerly st. s. Marion S.
[9] Formerly ga. y. Irene II.
[10] Formerly U. S. N. No. 691.
[11] Formerly British st. s. Tivives.
† Composite.

MERCHANT **STEAM** VESSELS OF THE UNITED STATES—Continued.

Official No.	Signal letters.	Rig.	Name of vessel.	Gross tonnage.	Net tonnage.	Length.	Breadth.	Depth.	Service.	Crew.	Indicated horsepower.	When built.	Where built.	Home port (where permanent document issues).
						Feet.	*Feet.*	*Feet.*						
95667	.....	St. p.	[1] *Tottenville*	831	654	200.0	35.5	12.5	Fer.	6	450	1881	Newburgh, N. Y.	New York, N. Y.
220983	MCHR	St. s.	TOURS +	7,555	3,908	436.9	58.2	26.4	Pas.	104	6,000	1921	Hog Island, Pa.	Philadelphia, Pa.
116223	KHNV	St. s.	[2] Tourist	260	176	118.8	26.1	10.2	Pas.	13	300	1888	Bath, Me.	New York, N. Y.
203932	.....	*St. p.	Tourist	467	294	156.8	27.9	7.6	Pas.	13	.....	1907	Port Blakely, Wash.	Seattle, Wash.
206052	.....	St. s.	TOURIST	64	43	76.0	18.0	8.0	Frt.	3	120	1909	Cleveland, Ohio.	Sandusky, Ohio.
211673	.....	St. s.	Tourist	33	28	58.4	16.2	6.6	Pas.	2	150	1913	Boothbay Harbor, Me.	Portland, Me.
24895	.....	St. s.	*Transfer*	101	59	99.0	19.5	8.1	Tow.	5	212	1872	Wilmington, Del.	Baltimore, Md.
145503	.....	St. p.	TRANSFER	1,511	1,060	265.0	75.2	12.2	Fer.	15	4,000	1888	Cleveland, Ohio.	Detroit, Mich.
145426	.....	St. s.	*Transfer No. 3*	130	65	92.7	22.0	10.0	Tow.	11	500	1880	Philadelphia, Pa.	New London, Conn.
145475	.....	St. s.	*Transfer No. 5*	142	71	91.0	20.0	9.5	Tow.	13	600	1888	Wilmington, Del.	New Haven, Conn.
145476	.....	St. s.	*Transfer No. 6*	142	71	91.1	20.0	9.5	Tow.	13	600	1888	.....do.....	Do.
145581	.....	St. s.	*Transfer No. 7*	129	64	90.1	22.2	10.5	Tow.	13	600	1891	Elizabeth, N. J.	Do.
145585	.....	St. s.	*Transfer No. 8*	131	65	90.1	22.2	10.5	Tow.	13	600	1891	.....do.....	Do.
145587	.....	St. s.	*Transfer No. 9*	196	98	101.7	29.0	10.9	Tow.	13	600	1891	.....do.....	Do.
130444	KGLD	St. s.	[3] *Transfer No. 10*	217	108	114.0	23.6	11.6	Tow.	13	600	1889	Wilmington, Del.	Do.
145764	.....	St. s.	TRANSFER No. 11	248	109	110.0	25.0	14.0	Tow.	13	750	1898	.....do.....	Do.
145770	.....	St. s.	TRANSFER No. 12	249	110	110.0	25.0	14.0	Tow.	13	750	1898	.....do.....	Do.
145839	.....	St. s.	TRANSFER No. 14	322	189	119.9	26.1	15.8	Tow.	13	1,500	1900	Bath, Me.	Do.
145837	.....	St. s.	[4] TRANSFER No. 15	322	189	119.9	26.1	15.8	Tow.	16	1,500	1900	.....do.....	Do.
200761	KSWQ	St. s.	TRANSFER No. 10	268	182	112.0	26.2	14.0	Tow.	13	1,000	1904	Philadelphia, Pa.	Do.
200799	KTBJ	St. s.	TRANSFER No. 17	268	182	112.0	26.2	14.0	Tow.	13	1,000	1904	.....do.....	Do.
200844	KTBV	St. s.	TRANSFER No. 18	268	182	112.0	26.2	14.0	Tow.	13	1,000	1904	.....do.....	Do.
202631	KVDB	St. s.	TRANSFER No. 19	270	183	112.0	26.2	14.0	Tow.	5	1,000	1905	.....do.....	Do.
202634	KVDC	St. s.	TRANSFER No. 20	270	183	112.0	26.2	14.0	Tow.	5	1,000	1905	.....do.....	Do.
145079	.....	St. p.	Transit	1,566	1,079	313.5	40.5	15.7	Fer.	13	500	1875	San Francisco, Cal.	San Francisco, Cal.
145195	.....	St. s.	Transit	138	88	98.4	28.2	7.9	Frt.	5	125	1879	Greenpoint, N. Y.	New York, N. Y.
145381	.....	St. s.	*Transit*	113	56	91.0	20.0	8.2	Tow.	7	350	1884	Philadelphia, Pa.	Philadelphia, Pa.
145532	.....	*St. p.	Transit	156	124	122.0	24.0	3.9	Tow.	13	530	1889	Brownsville, Pa.	Pittsburgh, Pa.
213911	.....	St. s.	Transit	57	44	60.3	22.4	4.5	Frt.	3	60	1916	Seattle, Wash.	Tacoma, Wash.
218147	.....	St. p.	Transit	53	53	64.7	20.0	4.0	Fer.	1	80	1919	Clarington, Ohio.	Pittsburgh, Pa.
145042	.....	St. p.	*Transport*	318	226	115.0	26.5	9.8	Fer.	5	250	1875	Philadelphia, Pa.	Albany, N. Y.
145211	.....	St. p.	*Transport*	1,594	797	254.1	45.0	14.0	For.	16	2,000	1880	Wyandotte, Mich.	Detroit, Mich.
145779	.....	St. s.	Transport	30	20	58.8	15.1	7.1	Tow.	3	.....	1898	Baltimore, Md.	Baltimore, Md.
207270	LBJR	St. s.	TRANSPORTATION .. + ⊙	4,016	2,444	359.0	49.2	25.9	Frt.	38	2,000	1910	Camden, N. J.	New York, N. Y.
221205	.....	*St. p.	Transporter	387	256	163.5	33.5	5.5	Tow.	1	500	1921	Elizabeth, Pa.	Pittsburgh, Pa.
145424	.....	St. s.	Trave[illegible]	135	63	106.0	22.0	10.7	Whl.	10	284	1886	North Bend, Oreg.	San Francisco, Cal.
218769	LSMQ	St. s.	[illegible]	475	218	139.6	30.3	15.7	Frt.	18	900	1919	Savannah, Ga.	Savannah, Ga.
145390	.....	St. s.	[illegible]	676	598	151.2	33.3	8.4	Pas.	28	500	1884	Baltimore, Md.	Baltimore, Md.
111404	.....	St. p.	[5] Trenton	688	516	192.0	31.3	9.3	Pas.	26	1886	1902	Noank, Conn.	Philadelphia, Pa.
145686	.....	St. s.	TRENTON	85	74	92.6	16.7	5.2	Pas.	5	.....	1894	Philadelphia, Pa.	Elizabeth City, N. C.
150438	.....	St. s.	[6] Trenton	96	48	87.0	20.1	0.9	Tow.	5	275	1888	South Amboy, N. J.	New York, N. Y.
202196	.....	St. s.	TRENTON	517	352	133.0	32.8	9.6	Drg.	8	.....	1905	Buffalo, N. Y.	Buffalo, N. Y.
145684	.....	St. p.	Trimble	242	152	110.0	30.0	3.5	Fer.	10	118	1895	Madison, Ind.	Evansville, Ind.
219394	LVCQ	St. s.	TRIMOUNTAIN + ⊙	6,413	4,608	416.9	56.2	31.0	Tnk.	42	2,600	1919	Quincy, Mass.	Boston, Mass.
215915	LJNS	St. s.	Trinidad +	974	551	209.9	42.0	14.1	Frt.	28	650	1917	Fairhaven, Cal.	San Francisco Cal.
212566	LDPK	St. s.	[7] TRINIDADIAN ⊙	2,450	1,765	295.0	39.0	25.4	Tnk.	26	975	1892	Newcastle, England	Port Arthur, Tex.
220379	MBDC	St. s.	TRINITY + ⊙	8,216	6,258	401.6	60.0	27.7	Tnk.	106	2,600	1920	Newport News, Va.	Newport News, Va.
145357	.....	St. s.	Trio	16	8	54.1	12.3	5.0	Fsh.	3	.....	1883	Buffalo, N. Y.	Grand Haven, Mich.
209186	.....	St. s.	Trio	37	18	52.0	15.3	0.6	Tow.	4	80	1911	Decatur, Wash.	Seattle, Wash.
218311	LRPQ	St. s.	TRIPP + ⊙	5,703	3,513	409.8	51.2	27.7	Frt.	44	2,500	1919	Portland, Oreg.	Portland, Oreg.
106629	.....	St. s.	[8] *Triton*	98	66	84.8	19.0	9.0	Tow.	8	7	1889	Philadelphia, Pa.	Philadelphia, Pa.
145568	KJBL	St. s.	Triton	250	129	114.5	26.5	14.5	Tow.	14	700	1899	Boston, Mass.	New York, N. Y.
145816	.....	St. s.	Triton	35	24	52.8	15.4	6.5	Tow.	5	.....	1898	Buffalo, N. Y.	Albany, N. Y.
145526	.....	St. s.	Triumph	54	27	61.0	19.7	8.0	Tow.	4	300	1901	Parkersburg, Oreg.	Seattle, Wash.
217157	LPMK	St. s.	T[illegible] +	7,588	4,851	440.0	56.0	35.2	Frt.	58	3,000	1918	Alameda, Cal.	San Francisco, Cal.
127710	.....	St. s.	[illegible]	46	31	69.3	16.8	7.0	Tow.	4	200	1902	New Baltimore, N. Y.	New York, N. Y.
201478	.....	St. s.	[10] Trojan	28	10	50.3	14.0	6.0	Tow.	3	.....	1901	Niagara Falls, N. Y.	Buffalo, N. Y.
206129	.....	St. p.	TROJAN	2,571	1,739	317.2	42.5	12.5	Pas.	88	2,500	1909	Newburgh, N. Y.	New York, N. Y.
215947	LJPK	St. s.	TRONTOLITE ⊙	6,882	5,267	419.4	57.2	29.8	Tnk.	36	2,500	1918	Seattle, Wash.	Seattle, Wash.
145786	.....	St. s.	TROY	3,655	2,966	398.4	47.0	28.0	Frt.	19	1,692	1898	Wyandotte, Mich.	Buffalo, N. Y.
145626	KLJW	St. y.	TRUANT	100	50	120.0	17.8	10.0	Yct.	8	300	1892	Bristol, R. I.	Chicago, Ill.
130098	JSHT	St. s.	[11] *Truxillo* +	2,265	1,667	273.0	38.0	23.0	Frt.	27	1,600	1877	Chester, Pa.	New York, N. Y.
218557	LSCB	St. s.	TUCKANUCK + ⊙	6,001	4,482	402.6	53.0	32.0	Frt.	41	2,800	1919	Oakland, Cal.	San Francisco, Cal.
219502	LVJN	St. s.	TULADI + ⊙	3,283	2,000	324.0	46.2	25.0	Frt.	37	1,500	1919	Newark, N. J.	Newark, N. J.
218796	LSNW	St. s.	TULSA + ⊙	5,083	3,113	390.0	51.2	27.6	Frt.	41	2,500	1919	Hog Island, Pa.	Philadelphia, Pa.
221262	MCSL	St. s.	TULSAGAS ⊙	7,215	4,398	431.9	59.2	33.4	Tnk.	48	2,750	1921	Baltimore, Md.	Baltimore, Md.
215552	LHTB	St. s.	[12] TUNICA + ⊙	4,974	2,994	400.7	49.5	27.5	Frt.	61	2,300	1899	Flensburg, Germany	San Francisco, Cal.
145928	.....	St. s.	Tupper	60	40	62.9	17.1	7.0	Tow.	7	.....	1902	Brunswick, Ga.	Jacksonville, Fla.

[1] Formerly st. p. Hoboken.
[2] Formerly st. y. Sapphire.
[3] Formerly st. s. {a New England Terminal Co. No. 3. b Intrepid.
[4] Formerly st. s. Transfer No. 13.
[5] Formerly st. p. {a Richmond. b Albion.
[6] Formerly st. s. Pittsburg.
[7] Formerly British st. s. {a Augusta. b Cadagua. c Trinidadian.
[8] Formerly st. s. Asa. W. Hughes.
[9] Formerly st. s. {a C. W. Woodward. b WaterFront. c Thomas F. OBrien.
[10] Formerly st. s. J. F. Schoelkopf.
[11] Formerly {a st. s. Niagara. b U. S. S. Niagara. c st. s. Niagara. d st. s. Brunswick.
[12] Formerly German st. s. Sambria.

MERCHANT STEAM VESSELS OF THE UNITED STATES—Continued.

Official No.	Signal letters.	Rig.	Name of vessel.	Gross tonnage.	Net tonnage.	Length.	Breadth.	Depth.	Service.	Crew.	Indicated horsepower.	When built.	Where built.	Home port (where permanent document issues).
						Feet.	*Feet.*	*Feet.*						
212603	LDQW	St. s.	TURRIALBA ⊙	4,555	2,752	378.8	50 3	32.2	Pas.	90	3,650	1909	Belfast, Ireland	New York, N. Y.
220948		St. s.	TUSCALOOSA	1,537	1,436	280.1	40.1	10.0	Frt.	14	800	1920	St. Louis, Mo.	New Orleans, La.
220885	MODK	St. s.	TUSCALOOSA CITY ✚⊙	5,686	3,450	421.2	56.2	26.5	Frt.	49	3,500	1920	Chickasaw, Ala.	New York, N. Y.
203795	KVSW	St s.	[1]TUSCAN ✚⊙	2,415	1,355	276.5	42.1	18.0	Frt.	40	2,700	1907	Sparrows Point, Md.	Do.
206937		St. s.	Tuscarora	135	91	91.7	17.6	9.5	Frt.	3	120	1907	Tonawanda, N. Y.	Do.
221543	MDBW	St. s.	TUSTEM ✚⊙	6,882	4,255	425.0	57.2	33.1	Tnk.	45	3,200	1921	Oakland, Cal.	San Francisco, Cal.
219181	LTNG	St. s.	†Tuwetanka ✚⊙	2,440	1,451	266.8	45.7	22.2	Frt.	48	1,400	1919	Savannah, Ga.	Savannah, Ga.
200636		St. s.	TUXEDO	1,483	1,008	205.5	43.5	16.4	Fer.	7	1,200	1901	Wilmington, Del.	New York, N. Y.
221127	MOPG	St. s.	TUXPANOIL ✚⊙	7,245	4,398	431.0	59.2	33.4	Tnk.	48	2,750	1921	Baltimore, Md.	Baltimore, Md.
216142		*St. p.	Twilla S	120	64	105.0	21.0	3.2	Frt.	7	275	1917	Kingswood, Ala.	Mobile, Ala.
24788		St. p.	*Twilight*	466	371	176.0	27.4	6.0	Pas.	16	900	1864	Wilmington, Del.	Philadelphia, Pa.
145300		*St. p.	Twilight	85	85	113.0	23.0	3.9	Tow.	13		1881	Pittsburgh, Pa.	Pittsburgh, Pa.
145668		St. p.	Twin City	292	146	97.3	26.0	9.6	Fer.	4	225	1884	Berkley, Va.	Norfolk, Va.
205912		*St. p.	Twin Cities	418	375	151.0	32.1	4.8	Pas.	16	600	1895	Celilo, Ore.	Portland, Oreg.
209103		St. s.	Two Bros	9	8	28.0	9.6	3.5	Fsh.	1	20	1911	Northport, Mich.	Grand Haven, Mich.
145247		St. s.	Two Brothers	139	90	109.5	24.0	7.9	Frt.	5	230	1881	Brooklyn, N. Y.	New York, N. Y.
145600		St. s.	Two Brothers	37	18	54.0	14.0	6.6	Fsh.	6		1881	Sheboygan, Wis.	Milwaukee, Wis.
216639		St. s.	Two Dans	21	14	53.0	13 9	4.9	Fsh.	6	50	1915	Erie, Pa.	Erie, Pa.
145399	LJPR	St. s.	Tyee	316	158	141.2	26.4	13.0	Tow.	12	1,600	1884	Port Ludlow, Wash.	Seattle, Wash.
217417	LPJH	St. s.	Tyee ✚⊙	2,551	1,528	267.3	46.0	23.6	Frt.	40	1,400	1918	Jacksonville, Fla.	Jacksonville, Fla.
145870		St. s.	Tyonic	90	52	76.0	22.5	6.0	Tow.	8	80	1901	San Francisco, Cal.	Juneau, Alaska.
			U.											
111277		St. s.	[2]U.S.—E.F.C., A.—I.S.C. No. 5.	22	15	43.0	14.3	6.3	Tow.	9	70	1899	Long Island City, N. Y.	Philadelphia, Pa.
92963		St. s.	[3]U.S.—E.F.C., A.—I.S.C. No. 6.	21	14	43.5	13.9	6.3	Tow.	5	70	1899	.....do.....	Do.
25275		St. s.	U. F. Washburn	141	102	93.0	17.0	9.7	Frt.	3	80	1890	Lockport, N. Y.	New York, N. Y.
25259		St. s.	U. S. Grant	35	17	61.0	17.0	6.5	Fsh.	3	90	1885	San Francisco, Cal.	San Francisco, Cal.
107261		St. s.	[4]U.S.—E. F.C. Newark Bay.	119	80	87.5	22.3	9.8	Tow.	11		1896	Newburgh, N. Y.	Newark, N. J.
218953		St. s.	Ufasco	90	61	83.0	20.7	8.2	Tow.	8	892	1919	Detroit, Mich.	Detroit, Mich.
25335		St. s.	Ugashik	21	8	54.5	14.5	5.3	Tow.	3	80	1901	San Francisco	San Francisco, Cal.
220094		St. s.	ULSTER	272	152	147.5	20.1	10.8	Frt.	12	400	1920	Erie, Pa.	Baltimore, Md.
206540		St. s.	Ulster Davis	26	18	46.5	16.3	5.0	Tow.	2	75	1909	Croton-on-Hudson, N. Y.	Albany, N. Y.
217739	LQJD	St. s.	Umatilla ✚	2,390	1,383	266.6	46.2	23.9	Frt.	44	1,400	1919	Portland, Oreg.	Portland, Oreg.
25351	KRWJ	St. p.	UNCATENA	652	370	178.0	31.0	12.0	Pas.	12	900	1902	Wilmington, Del.	New Bedford, Mass.
211626		*St. p.	[5]Uncle Jim	6	6	39.1	9.9	2.4	Tow.	2	25	1913	Bonnots Mill, Mo.	St. Louis, Mo.
203744		*St. p.	[6]Uncle Oliver	156	156	152.0	36.6	6.0	Pas.	33	250	1906	Jefferson City, Ind.	Vicksburg, Miss.
25334		St. s.	Uncle Sam	26	17	53.5	15.1	6.3	Tow.	4	115	1901	Middleton, Md.	Baltimore, Md.
4250	HDFM	St. s.	[7]*Underwriter*	327	163	120.8	26.1	14.8	Tow.	18	[illegible]	1891	Philadelphia, Pa.	New York, N. Y.
221499		St. p.	Undine	510	485	170.0	28.5	7.3	Pas.	1	250	1921	Portland, Ore.	Portland, Oreg.
205747		*St. p.	Uneeda	66	61	82.2	23.0	3.6	Frt.	11	40	1903	Fort Meyers, Fla.	Key West, Fla.
219940	LWJT	St. s.	UNICOI ✚⊙	5,926	3,808	401.9	54.2	31.3	Frt.	45	[illegible]	1920	Tampa, Fla.	Tampa, Fla.
111391	KRMD	St. s.	[8]Unimak	258	158	124.8	31.5	9.5	Frt.	13	250	1902	Alameda, Cal.	San Francisco, Cal.
209710	LCHV	St. s.	UNIMAK	148	101	100.0	19.2	12.4	Whl.	9	375	1912	Seattle, Wash.	St. Paul, Minn.
25076		St. p.	Union	562	392	153.0	33.5	11.8	Fer.	8	[illegible]	1892	Greenpoint, N. Y.	New York, N. Y.
25316		St. s.	UNION	67	46	70.0	20.5	7.1	Pas.	1	[illegible]	1893	San Francisco, Cal.	San Francisco, Cal.
211218		St. s.	Union	139	94	89.9	27.8	8.2	Frt.	5	[illegible]	1913	Weehawken, N. J.	New York, N. Y.
219357	LWGH	St. s.	UNION LIBERTY ✚⊙	2,559	1,586	251.0	43.6	25.8	Frt.	21	[illegible]	1919	Toledo, Ohio.	Toledo, Ohio.
25342		St. y.	UNIQUE	33	21	90.0	14.0	4.3	Yct.	10	125	1901	Charleston, W. Va.	Kansas City, Mo.
90312		St. s.	[9]Unit	188	100	124.0	26.0	7.6	Tow.	6	250	1871	Portland, Conn.	New York, N. Y.
206330	LGVB	St. y.	UNITED STATES ⊙	2,058	1,122	247.4	40.2	23.8	Yct.	60	2,500	1901	Muellhaven, Wis.	Galveston, Tex.
130522		St. s.	[10]Unity	404	331	101.0	30.5	10.9	Frt.	5	250	1901	Elm Park, N. Y.	New York, N. Y.
204149		St. s.	Urania	61	41	58.3	18.2	4.6	Frt.	2	75	1917	Seattle, Wash.	Seattle, Wash.
81688		St. s.	[11]URANUS	4,426	2,832	416.0	50.0	24.0	Frt.	21	1,700	1901	Cleveland, Ohio.	Cleveland, Ohio.
212754		St. s.	Uranus	33	22	61.0	16.9	6.4	Fsh.	6	90	1911	Erie, Pa.	Erie, Pa.
96562		St. s.	[12]URGER	44	30	63.6	15.0	7.8	Tow.	8	150	1901	Perrysburg, Mich.	Grand Haven, Mich.
25340		St. s.	Ursula	186	126	114.0	28.0	7.0	Pas.	8	450	1901	Albany, N. Y.	New York, N. Y.
219817	LWDS	St. s.	UTACARBON ✚⊙	7,070	4,359	435.0	56.0	32.0	Tnk.	44	3,100	1920	Alameda, Cal.	San Francisco, Cal.
200954		St. s.	UTICA	3,533	2,658	325.0	44.2	30.9	Frt.	17	1,700	1904	Wyandotte, Mich.	Buffalo, N. Y.
207842		St. s.	UTICA	1,351	919	181.5	40.0	15.9	Fer.	7	1,400	1910	Newburgh, N. Y.	New York, N. Y.
218386	LR8H	St. s.	Utina	2,551	1,527	267.3	46.0	23.6	Frt.	40	1,400	1919	Morgan City, La.	Morgan City, La.
217513	LPSV	St. s.	Utoka ✚	2,599	919	267.3	46.0	24.8	Frt.	30	1,400	1919	Thomaston, Mo.	Rockland, Me.
25295		St. s.	Utopia	423	350	123.8	24.6	9.1	Pas.	12	325	1893	Seattle, Wash.	Seattle, Wash.
25281	KJPF	St. s.	[13]UTOWANA	392	217	157.0	27.8	15.9	Tow.	18	212	1891	Philadelphia, Pa.	Tampa, Fla.
208655		St. s.	Uwanta	63	32	68.7	16.0	6.5	Fsh.	5	120	1911	Eliza Island, Wash.	Pt. Townsend, Wash.

[1] Formerly British st. s. Turrialba.
[2] Formerly st. s. Rover.
[3] Formerly st. s. Mascot.
Formerly {a st. s. A. A. Sumner. b st. s. Nellie Tracy. c U. S.—E. F. C., A.—I. S. C. No. 2.}
[4] Formerly *st. p. Echo.
[5] Formerly *st. p. Concordia.
[6] Formerly st. s. {a Chas. Pearson. b Underwriter. c U. S. S. Underwriter.}
[7] Formerly st. s. Redwood City.
[8] Formerly st. s. Middlesex.
[9] Formerly st. s. {a New York Central Ltg. Co. No. 11. b New York Central No. 11.}
[10] Formerly st. y. William E. Reis.
[11] Formerly st. s. H. J. Dornbos.
[12] Formerly U. S. S. Victorine.
[13] Composite.

MERCHANT STEAM VESSELS OF THE UNITED STATES—Continued.

Official No.	Signal letters.	Rig.	Name of vessel.	Gross tonnage.	Net tonnage.	Length.	Breadth.	Depth.	Service.	Crew.	Indicated horsepower.	When built.	Where built.	Home port (where permanent document issues).
			V.			*Feet.*	*Feet.*	*Feet.*						
161861		*St. p.	V. L. Watson	55	46	101.0	19.7	3.8	Tow.	10		1900	Harvey, La.	New Orleans, La.
220761	MBSN	St. s.	VADA +⊙	5,030	3,105	390.0	54.2	27.8	Tnk.	25	3,200	1920	Hog Island, Pa.	Philadelphia, Pa.
220165	LWRF	St. s.	VACUUM ⊙	7,009	4,321	425.8	57.0	31.2	Tnk.	33	3,200	1920	Oakland, Cal.	New York, N. Y.
127232		St. s.	[1] VALCITE	210	121	108.3	23.0	6.6	Frt.	8	165	1898	Philadelphia, Pa.	Do.
81511	KMGS	St. y.	[2] Valcour	61	48	89.5	14.2	8.5	Yct.	4		1895	Nyack, N. Y.	Plattsburg, N. Y
161858	KQDN	St. y.	[3] Valda	74	43	101.7	14.1	7.0	Yct.	9		1900	South Boston, Mass.	Boston, Mass.
204914	LJQC	St. s.	[4] VALDEZ ⊙	2,308	1,729	241.0	43.2	27.0	Frt.	30	1,350	1908	Detroit, Mich.	Port Townsend, Wash.
85213		St. s.	[5] Valerie	58	29	69.2	17.6	7.2	Tow.	8		1872	Sandusky, Ohio	Duluth, Minn.
206941		St. s.	Vallant	33	22	53.2	15.3	6.3	Fsh.	3	60	1909	Erie, Pa.	Chicago, Ill.
155011		St. p.	[6] *Vallejo*	414	255	123.2	31.5	9.9	Fer.	5	445	1879	East Portland, Oreg.	San Francisco, Cal.
161894		*St. p.	Valley [illegible]	419	368	176.0	38.0	6.6	Frt.	13	120	1901	Benicia, Cal.	Do.
161823		*St. p.	Valley Belle	79	79	127.4	22 9	3.4	Pas.	15	156	1898	Parkersburg, W. Va.	Pittsburgh, Pa.
211080		*St. p.	[7] Valley Chief	136	97	122.2	25.0	3.8	Tow.	10	300	1916	Dravosburg, Pa.	Do.
161819	KPDG	St. s.	VALLEY [illegible]	558	352	158.0	29.0	18.0	Tow.	19	1,000	1898	Wilmington, Del.	Philadelphia, Pa
205234		*St. p.	[illegible]	411	111	125.2	50.5	7.2	Pas.	15	350	1908	Oshkosh, Wis.	Milwaukee, Wis.
202792		St. s.	[illegible]	130	88	75.5	27.8	8.0	Frt.	6	200	1903	Tarrytown, N. Y.	New York, N. Y.
91966	KHQV	St. s.	[8] *Van*	719	535	190.0	26.0	9.0	Msc.	15	256	1887	Wilmington, Del.	Do.
219432		*St. p.	Van	146	146	128.0	22.6	4.0	Pas.	14	400	1911	Paducah, Ky.	Louisville, Ky.
218886	LSTF	St. s.	VANADA +⊙	6,059	3,752	402.6	53.2	32.0	Frt.	44	2,500	1920	Alexandria, Va.	New York, N. Y.
220537		St. s.	Vanetta	14	10	33.0	11.0	6.7	Pas.	1	7	1920	Rome, N. Y.	Rochester, N. Y.
161537		St. s.	VANGUARD	80	40	81.0	17.2	9.0	Tow.	7		1885	Pittsburgh, Pa.	Memphis, Tenn.
161873		St. s.	Vanguard	75	51	64.5	18.1	4.8	Tow.	5		1901	Astoria, Oreg.	Astoria, Oreg.
201544	KTMJ	St. s.	Vanguard	358	228	137.5	32.5	10.8	Frt.	20	450	1904	Alameda, Cal.	San Francisco, Cal.
218514	LSBD	St. s.	Vanguard +	177	30	95.5	24.7	12.2	Tow.	11	450	1919	Green Bay, Wis.	Norfolk, Va.
201056		St. s.	Vashon	100	68	94.0	20.5	5.7	Pas.	5	220	1905	Dockton, Wash.	Tacoma, Wash.
215120		St. s.	Vashon II	99	56	105.6	22.6	6.8	Pas.	4	500	1917	Burton, Wash.	Seattle, Wash.
221333		St. s.	Vashona	99	53	110.1	22.9	6.5	Pas.	5	200	1921	Dockton, Wash.	Tacoma, Wash.
220672	MBPR	St. s.	VEEDOL	1,221	698	220.0	37.6	15.8	Frt.	20	700	1920	Marine Harbor, N. Y.	New York, N. Y
202865		St. s.	[9] VEGA	4,382	3,205	416.0	50.0	28.0	Frt.	21	1,400	1905	Cleveland, Ohio	Cleveland, Ohio.
161859		St. s.	Velox	36	24	64.8	11.0	6.9	Frt.	4		1901	Hoboken, N. J.	New York, N. Y.
220671	MBPT	St. y.	Velthra	104	70	93.7	18.0	10.4	Yct.	14	600	1920	New York, N. Y.	Boston, Mass.
220711	KVBP	St. s.	[10] VENETIA ⊙	576	211	196.5	27.1	17.6	Yct.	32	680	1921	Leith, Scotland	San Francisco, Cal.
161786		St. s.	Venezuela	2,125	1,733	263.3	40.7	20.3	Frt.	20	800	1907	West Bay City, Mich.	Cleveland, Ohio.
214325	LFSN	St. s.	[11] VENEZUELA ⊙	5,641	3,443	380.0	48.7	32.5	Pas.	128	3,350	1915	Amsterdam, Holland.	San Francisco, Cal.
220337		St. s.	VENTNOR	773	525	158.9	35.1	11.8	Fer.	8	900	1920	Wilmington, Del.	Philadelphia, Pa.
161871	KQML	St. s.	VENTURA ⊙	6,282	3,918	400.0	50.2	21.3	Pas.	119	8,508	1900	Philadelphia, Pa.	San Francisco, Cal.
10038		St. s.	Venture	42	30	63.2	13.2	5.9	Frt.	2		1863	do.	Norfolk, Va.
161917		St. s.	Venture	59	35	65.4	22.1	5.3	Frt.	4	85	1902	Gardiner, Me.	Portland, Me.
204609		St. s.	Venture	36	14	70.5	15.3	5.4	Tow.	4	175	1907	Friday Harbor, Wash.	Seattle, Wash.
161876		St. s.	VENUS	3,719	2,766	346.0	48.0	28.0	Frt.	20	1,450	1901	Lorain, Ohio	Cleveland, Ohio.
209930		St. s.	Venus	30	20	64.5	14.8	4.4	Fer.	3	27	1912	Massena, N. Y.	Rouses Point, N. Y.
213513		St. s.	Venus	32	21	61.0	16.8	6.4	Fsh.	4	90	1915	Erie, Pa.	Erie, Pa.
201807		St. s.	Verana	16	9	50.0	8.6	3.0	Pas.	3	45	1905	Minnetska, Minn.	St. Paul, Minn.
92525		St. s.	[12] Veribest	50	26	61.2	18.0	7.0	Tow.	4		1880	Athens, N. Y.	New York, N. Y.
161914		St. p.	VERMONT	1,195	608	251.5	34.9	10.6	Pas.	45		1901	St. Helena, Vt.	Burlington, Vt.
212455		St. s.	VERMONT	99	51	71.0	20.0	12.5	Tow.	5	750	1914	Cleveland, Ohio	Duluth, Minn.
201138		*St. p.	Verne Swain	155	98	130.4	28.8	4.7	Pas.	11	299	1901	Stillwater, Minn.	Memphis, Tenn.
211179		St. p.	Verne Swain	196	123	180.4	31.0	4.0	Pas.	15	6,800	1913	do.	Pittsburgh, Pa.
204684		St. s.	VERONA	5,880	4,515	480.0	52.0	30.0	Frt.	30	1,600	1907	Lorain, Ohio	Cleveland, Ohio.
207675		St. s.	Verona	181	123	112.9	22.8	7.3	Pas.	6	600	1909	Dockton, Wash.	Seattle, Wash.
213683		St. s.	Veronica L.	29	18	62.5	14.9	7.8	Tow.	3	200	1915	Benton Harbor, Mich.	Albany, N. Y.
136770		St. s.	[13] Veronica Lutz	53	36	65.6	16.2	8.0	Tow.	3		1881	Vermilion, Ohio	Chicago, Ill.
161703		St. s.	Vesta	58	29	75.0	17.7	7.6	Pas.	5		1892	Baltimore, Md.	Boston, Mass.
161715		St. y.	Vesta	70	45	87.6	15.5	8.7	Yct.	7		1893	Brooklyn, N. Y.	Cleveland, Ohio.
161907		*St. p.	VESTA	89	89	135.0	23.4	4.1	Tow.	9		1902	Pittsburgh, Pa.	Pittsburgh, Pa.
210932	LCTF	St. s.	VESTA ⊙	3,663	2,223	321.7	40.2	27.5	Tnk.	20	1,700	1913	Camden, N. J.	New York, N. Y.
27929		St. s.	Vester	117	70	96.4	18.4	9.0	Fsh.	23		1876	Hackberry, Me.	Newport, R. I.
212816		St. s.	[14] Viatic	99	67	73.2	22.3	9.7	Tow.	9	400	1913	Tottenville, N. Y.	New York, N. Y.
210558		*St. p.	[15] Vicksburg	73	73	117.0	27.4	3.4	Pas.	14	100	1912	Jeffersonville, Ind.	Vicksburg, Miss.
221271	MCSR	St. s.	VICKSBURG ⊙	757	410	200.0	40.0	7.9	Tow.	4	750	1921	Charleston, W. Va.	Newport News, Va
11474		St. p.	[16] Victor	188	138	120.0	24.6	7.3	Pas.	7	275	1854	Albany, N. Y.	Albany, N. Y.
25916		St. s.	Victor	101	73	99.1	17.4	7.0	Cnl.	8	130	1875	Lockport, Ill.	Chicago, Ill.
161702		St. s.	Victor	18	12	61.3	13.3	4.0	Pas.	3	35	1893	Scranton, Miss.	Gulfport, Miss.
161793		St. s.	Victor	26	18	63.2	13.5	4.8	Pas.	3		1897	Vergennes, Vt.	Burlington, Vt.
25868		St. s.	Victoria	192	116	96.3	28.0	10.4	Fer.	8	500	1872	Detroit, Mich.	Detroit, Mich.
95532		St. s.	[17] Victoria	77	38	82.1	17.5	8.8	Tow.	9		1878	Camden, N. J.	Albany, N. Y.

[1] Formerly st. s. Clio.
[2] Formerly st. y. Washita.
[3] Formerly st. y. Wissahickon.
[4] Formerly st. s. Bennington.
[5] Formerly st. s. Golden Eagle.
[6] Formerly st. p. O. & C. R. R. Ferry No. 2.
[7] Formerly *st. p. F. L. Bowers.
[8] Formerly st. s. Leander Choate.
[9] Formerly st. s. Eversley Child.
[10] Formerly st. s. Manteo.
[11] Formerly st. s. Pendennis White.
[12] Formerly British st. y. Venetia.
[13] Formerly Dutch st. s. Venezuela.
[14] Formerly st. s. Mabe.
[15] Formerly st. s. {a Edward K. b Clara B.
[16] Formerly st. s. C. G. Ackerman.
[17] Formerly *st. p. City of Cairo.
[18] Formerly {a st. p. John L. Lockwood. b U. S. S. John L. Lockwood. c st. p. Henry Smith. d U. S. Q. M. D. st. p. Henry Smith.
[19] Formerly st. s. Hercules.

MERCHANT STEAM VESSELS OF THE UNITED STATES—Continued.

Official No.	Signal letters.	Rig.	Name of vessel.	Gross tonnage.	Net tonnage.	Length.	Breadth.	Depth.	Service.	Crew.	Indicated horsepower.	When built.	Where built.	Home port (where permanent document issues).
						Feet.	*Feet.*	*Feet.*						
161811	.....	*St. p.	Victoria	718	409	176.1	35.4	5.9	Pas.	27	700	1898	Seattle, Wash.	St. Michael, Alaska.
161820	.....	*St. p.	Victoria	55	30	75.0	20.5	5.0	Frt.	3	50	1897	St. Michael, Alas.	Do.
161826	KNRM	St. s.	[1] *Victoria* ⊙	3,502	2,112	361.1	40.1	19.0	Pas.	82	2,500	1870	Dumbarton, Scotland	Port Townsend, Wash.
166615	.....	St. s.	[2] VICTORIA	596	405	122.0	36.0	11.0	Frt.	8	.....	1917	Buffalo, N. Y.	Buffalo, N. Y.
217060	LNHF	St. s.	VICTORIOUS +⊙	7,597	4,753	440.0	56.0	35.2	Frt.	90	3,000	1918	Alameda, Cal.	San Francisco, Cal.
218512	.....	St. s.	Victorious	30	18	50.4	14.2	7.6	Tow.	4	85	1919	Brooklyn, N. Y.	New York, N. Y.
145242	.....	St. s.	[3] Victor T.	120	74	87.0	26.0	8.4	Frt.	5	75	1881	Philadelphia, Pa	Do.
221053	.....	St. s.	Victor T. Kelly	113	76	89.6	22.0	10.0	Tow.	5	400	1920	Keyport, N. J.	Do.
86142	.....	St. s.	[4] Victory	53	26	68.0	18.4	9.0	Frt.	5	45	1891	Manitowoc, Wis.	Port Huron, Mich.
161758	.....	St. s.	VICTORY	4,527	3,707	459.0	48.3	22.5	Frt.	20	1,500	1895	Chicago, Ill.	Cleveland, Ohio.
203626	.....	St. s.	VICTORY	96	65	68.5	20.1	8.4	Tow.	7	100	1906	Philadelphia, Pa	New York, N. Y.
207600	.....	St. s.	[5] Victory	61	42	69.0	18.0	5.8	Pas.	8	53	1910	Detroit, Mich.	Ogdensburg, N. Y.
218194	.....	*St. p.	VICTORY	240	188	135.7	27.0	5.6	Tow.	8	400	1919	Pittsburgh, Pa.	Pittsburgh, Pa.
218998	.....	St. s.	Victory	45	37	46.3	14.9	5.3	Fsh.	2	.....	1919	Vermilion, Ohio	Sandusky, Ohio.
161735	.....	St. s.	Vigilant	15	7	47.5	12.0	5.2	Fsh.	2	.....	1894	Boston, Mass.	Newport, R. I.
161796	.....	St. s.	Vigilant	21	15	55.4	12.7	5.6	Pol.	8	.....	1897	Alexandria, Va.	Washington, D. C.
161920	.....	St. s.	Vigilant	98	66	74.6	20.8	9.3	Tow.	6	.....	1902	Long Island City, N. Y.	New York, N. Y.
204707	.....	St. s.	Vigilant	70	48	64.5	19.2	8.5	Tow.	5	70	1907	Tacoma, Wash.	Tacoma, Wash.
15866	.....	St. s.	[6] *Viking*	145	85	110.1	21.5	7.3	Fsh.	5	108	1872	Norfolk, Va.	Cape Charles, Va.
115780	.....	St. s.	[7] Viking	77	38	89.0	18.0	9.0	Tow.	12	.....	1881	Camden, N. J.	New York, N. Y.
206562	LBFD	St. y.	VIKING	299	154	156.5	23.6	12.5	Yct.	21	1,000	1909	Wilmington, Del.	Do.
220752	MBQJ	St. s.	[8] Viking ⊙	1,210	661	214.0	44.9	17.1	Frt.	24	.....	1920	Ralph, Cal.	San Francisco, Cal.
215750	.....	St. s.	Viking II	8	5	46.0	11.3	2.9	Tow.	1	50	1917	Astoria, Oreg.	Astoria, Oreg.
161690	.....	St. s.	Vinal Haven	186	126	100.0	16.0	7.5	Pas.	9	135	1892	Searsport, Me.	Rockland, Me.
219503	LVJP	St. s.	VINCENNES BRIDGE +⊙	3,545	2,174	324.0	46.2	25.0	Frt.	37	2,500	1919	Newark, N. J.	Newark, N. J.
218850	LSQP	St. s.	VINCENT +⊙	6,210	3,853	395.5	55.0	31.4	Frt.	54	2,500	1919	Kearny, N. J.	Do.
127282	.....	St. s.	[9] Vincent A. McNally	85	58	86.5	19.2	8.8	Tow.	9	.....	1898	Cramer Hill, N. J.	Philadelphia, Pa
77362	LGCK	St. s.	VINDAL	1,290	985	220.0	40.0	14.0	Frt.	25	.....	1899	West Bay City, Mich.	Chicago, Ill.
204005	.....	St. s.	Vindicator	57	39	61.5	19.5	5.8	Drg.	4	.....	1907	Seattle, Wash.	Port Townsend, Wash
219435	LVFQ	St. s.	VINITA +⊙	5,551	3,470	410.5	54.3	27.2	Frt.	50	2,800	1919	Long Beach, Cal.	Los Angeles, Cal.
203302	.....	St. s.	Viola	10	6	34.0	10.0	4.6	Fsh.	2	10	1906	Milwaukee, Wis.	Grand Haven, Mich.
161566	.....	St. s.	Violet	12	6	34.7	12.5	4.2	Tow.	2	.....	1887	Seattle, Wash.	Tacoma, Wash.
161762	.....	St. s.	Violet H.	18	7	58.2	13.2	4.2	Tow.	8	.....	1895	Hartville, La.	New Orleans, La.
200488	.....	St. s.	Virgie	70	47	79.0	17.5	6.0	Pas.	8	140	1903	New Orleans, La.	Do.
206532	.....	St. s.	Virgil G. Bogue	170	91	115.7	24.0	11.6	Tow.	6	500	1909	Long Beach, Cal.	San Francisco, Cal.
141693	.....	St. s.	[10] VIRGINIA	31	22	74.0	15.8	7.0	Tow.	5	.....	1901	Memphis, Tenn.	St. Louis, Mo.
161525	.....	St. s.	Virginia	83	46	70.5	18.0	5.5	Oys.	8	.....	1884	New Haven, Conn.	Bridgeport, Conn.
161712	.....	St. s.	Virginia	157	78	113.0	19.6	10.7	Fsh.	8	.....	1893	Bordentown, N. J.	Reedville, Va.
161775	.....	St. p.	*Virginia*	818	667	156.0	36.6	13.3	Ferr.	6	500	1896	Chester, Pa.	Norfolk, Va.
161791	.....	St. s.	Virginia	20	13	72.4	10.8	4.3	Tow.	3	.....	1897	Alexandria Bay, N. Y.	Baltimore, Md.
161909	.....	St. s.	VIRGINIA	635	354	191.0	32.0	12.0	Pas.	23	2,600	1902	Richmond, Va.	Newport News, Va.
161945	.....	St. p.	VIRGINIA	868	614	181.0	34.2	9.4	Pas.	35	750	1903	Sparrows Point, Md.	Baltimore, Md.
209380	.....	St. s.	VIRGINIA	292	179	105.0	27.1	8.0	Frt.	10	250	1911	Newport News, Va.	Norfolk, Va.
200681	.....	St. s.	[11] Virginia IV	85	43	97.6	22.7	6.7	Pas.	7	150	1904	Tacoma, Wash.	Seattle, Wash.
206364	.....	St. s.	Virginia	71	48	66.3	18.5	6.3	Pas.	6	180	1909	Bath, Me.	Bath, Me.
212640	.....	St. s.	VIRGINIA	99	51	71.0	20.0	12.5	Tow.	4	750	1914	Cleveland, Ohio	Duluth, Minn.
215371	LHNP	St. s.	VIRGINIA ⊙	6,666	5,048	416.8	56.1	31.1	Tnk.	38	3,000	1917	Quincy, Mass.	New York, N. Y.
222170	.....	St. s.	Virginia V	122	83	115.9	24.1	7.1	Pas.	8	400	1922	Olalla, Wash.	Seattle, Wash.
219586	LVNT	St. s.	VIRGINIA BRIDGE +⊙	3,283	2,000	324.0	46.2	25.0	Frt.	37	1,500	1920	Newark, N. J.	Newark, N. J.
201416	.....	St. s.	[12] Virginia Citizen	14	7	45.3	13.9	4.0	Tow.	3	20	1904	Bowlers, Va.	Baltimore, Md.
207184	.....	St. s.	[13] Virginia III	91	71	92.8	19.4	5.5	Pas.	5	150	1910	Tacoma, Wash.	Seattle, Wash.
217756	.....	St. s.	Virginia Dale	9	7	30.7	9.0	3.3	Fsh.	2	8	1909	South Haven, Mich.	Grand Haven, Mich.
161595	.....	St. s.	*Virginia Dare*	187	129	100.0	20.6	6.0	Pas.	6	75	1888	Wilmington, Del.	Norfolk, Va.
210641	.....	St. s.	[14] Virginia Lee	74	50	69.2	18.8	8.4	Tow.	5	290	1912	Brooklyn, N. Y.	New York, N. Y.
221878	MDGC	St. s.	[15] Virginia Olson	1,286	704	225.0	43.0	16.9	Frt.	28	800	1917	North Bend, Oreg.	San Francisco, Cal.
93369	KSJF	St. s.	[16] VIRGINIAN ⊙	7,914	5,077	491.5	58.2	24.4	Frt.	46	5,200	1903	Sparrows Point, Md.	New York, N. Y.
201458	KTLF	St. s.	[17] Virginian	179	122	102.5	22.5	10.4	Tow.	13	500	1904	Camden, N. J.	Philadelphia, Pa.
161685	.....	St. s.	VISITOR	70	47	84.5	19.1	7.1	Pas.	6	275	1892	Detroit, Mich.	New York, N. Y.
207768	.....	St. s.	VISITOR	50	34	63.5	15.0	8.0	Frt.	4	40	1883	Baltimore, Md.	Philadelphia, Pa.
216491	LKWV	St. s.	VITTORIO EMMANUELE III. +⊙	4,855	3,601	380.0	53.2	27.0	Frt.	47	2,500	1918	Seattle, Wash.	Seattle, Wash.
25896	.....	St. s.	Viva	22	21	45.1	16.5	5.7	Tow.	3	.....	1874	Cape Elizabeth, Me.	Stamford, Conn.
217835	LQNW	St. s.	Volant +⊙	415	197	142.0	31.0	14.4	Tow	29	1,000	1919	South Somerset, Mass.	Baltimore, Md.
203115	.....	*St. p.	Volcano	66	66	122.0	22.0	4.8	Tow.	10	.....	1906	Parkersburg, W. Va.	New Orleans, La.
214596	.....	*St. p.	Volcano	186	119	126.5	25.8	4.0	Tow.	15	450	1916	Dravosburg, Pa.	Pittsburgh, Pa.
161574	.....	St. s.	*Volunteer*	97	48	85.0	20.1	8.0	Tow.	6	.....	1857	Philadelphia, Pa.	Jacksonville, Fla.
161580	.....	St. s.	Volunteer	92	46	83.5	20.5	9.5	Tow.	8	500	1888	Tottenville, N. Y.	New York, N. Y.
216762	LMND	St. s.	VOLUNTEER +⊙	7,717	5,791	410.0	56.0	29.0	Frt.	45	3,600	1918	Alameda, Cal.	San Francisco, Cal.

[1] Formerly British st. s. {a Parthia. b Victoria.
[2] Formerly {a dredge Accomodation. b dredge Victoria.
[3] Formerly st. s. T. L. Sturtevant.
[4] Formerly st. s. {a George Cooper. b John J. Trietus.
[5] Formerly st. s. Alex J. Sullivan.
[6] Formerly st. s. Lucy.
[7] Formerly st. s. S. J. Lennox.
[8] Formerly barge Thomas Rolph.
[9] Formerly st. s. Curlin.
[10] Formerly st. s. Lucius, jr.
[11] Formerly st. s. Tyrus.
[12] Formerly ga. s. Crescent.
[13] Formerly st. s. Typhoon.
[14] Formerly st. s. Bernard.
[15] Formerly {a American st. s. Virginia Olson. b French st. s. Yolande.
[16] Formerly st. s. Maine.
[17] Formerly st. s. Blue Bell.

Merchant STEAM Vessels of the United States—Continued.

Official No.	Signal letters.	Rig.	Name of vessel.	Gross tonnage.	Net tonnage.	Length.	Breadth.	Depth.	Service.	Crew.	Indicated horsepower.	When built.	Where built.	Home port (where permanent document issues).
						Feet.	*Feet.*	*Feet.*						
210508	LVJS	St. s.	[1] Von Steuben	14,907	5,161	637.1	66.3	39.3	Pas.	522	35,000	1901	Stettin, Germany	New York, N. Y.
161543	.....	*St. p.	Voyager	99	99	134.4	23.8	4.1	Tow.	14	.....	1855	Pittsburgh, Pa.	Pittsburgh, Pa.
207142	.....	*St. p.	Vulcan	94	94	133.4	27.0	5.0	Tow.	9	500	1910	Marietta, Ohio	Do.
221596	MDCR	St. s.	[2] Vulcan I	173	118	94.3	25.3	13.1	Tow.	5	550	1919	Sharptown, Md	New York, N. Y.
221597	MDCS	St. s.	Vulcan II	173	118	94.3	25.3	13.1	Tow.	5	550	1919	.....do	Do.
			W.											
126010	.....	*St. p.	[3] W. W	212	178	137.0	29.1	4.6	Tow.	13	305	1882	Dubuque, Iowa	Cincinnati, Ohio.
107663	.....	St. s.	[4] W. A. Forman	39	26	53.2	16.8	6.8	Tow.	5	.....	1891	Tottenville, N. Y	New York, N. Y.
80827	.....	St. p.	W. B. Duncan	575	575	201.0	45.0	7.4	Fer.	14	1,172	1881	Jeffersonville, Ind	St. Louis, Mo.
211696	LDVG	St. s.	W. B. Keene	396	269	136.7	27.6	14.7	Tow.	22	200	1913	Port Richmond, N. Y	New York, N. Y.
150816	.....	St. s.	[5] W. B. McCulloch	18	13	46.3	14.0	5.5	Tow.	2	.....	1869	Athens, N. Y	Albany, N. Y.
204107	.....	St. p.	[6] W. C. Mitchell	121	121	116.6	25.4	5.1	Tow.	5	.....	1907	Point Pleasant, W. Va	Louisville, Ky.
205012	.....	St. s.	[7] W. C. Richardson	4,937	3,714	420.0	52.0	29.0	Frt.	27	1,650	1903	Wyandotte, Mich	Cleveland, Ohio.
215281	LHKR	St. s.	W. C. Teagle	10,677	8,115	499.1	68.2	28.0	Tnk.	42	3,000	1917	Sparrows Point, Md	New York, N. Y.
81535	.....	St. s.	W. D. Rees	3,700	2,992	396.4	45.0	23.5	Frt.	20	1,300	1896	Cleveland, Ohio	Cleveland, Ohio.
203561	.....	St. s.	W. E. Fitzgerald	4,940	3,701	420.0	52.2	29.0	Frt.	24	1,650	1906	Wyandotte, Mich	Duluth, Minn.
80361	LGWD	St. s.	W. E. Gladwish	121	60	110.8	27.0	9.0	Tow.	11	925	1873	Philadelphia, Pa	New York, N. Y.
210565	.....	St. s.	W. F. Dalzell	147	100	87.5	23.7	9.9	Tow.	6	400	1912	Tottenville, N. Y	Do.
217350	.....	*St. p.	W. F. Smith	18	18	64.5	16.5	3.1	Tow.	2	100	1918	Point Pleasant, W. Va	Pittsburgh, Pa.
96098	.....	St. s.	[8] W. F. Trout, jr	43	29	58.0	14.8	6.8	Fsh.	6	.....	1891	Grand Haven, Mich	Port Huron, Mich.
213555	.....	St. s.	W. F. Wise	7,180	5,548	530.0	60.0	32.0	Frt.	32	2,100	1915	Lorain, Ohio	Cleveland, Ohio.
81617	.....	St. s.	W. G. Mason	99	54	84.0	20.5	10.5	Tow.	3	.....	1898	Port Huron, Mich	Port Huron Mich.
203342	.....	St. s.	W. G. Pollock	4,872	3,585	420.0	52.0	28.0	Frt.	16	1,470	1906	Cleveland, Ohio	Cleveland, Ohio.
81403	.....	St. s.	W. G. Wilmot	150	76	99.0	23.3	11.0	Pas.	11	.....	1892	West Bay City, Mich	New Orleans, La.
201881	.....	St. s.	W. H. Andrews	78	45	71.0	17.0	5.5	Tow.	6	100	1905	Georgetown, S. C	Georgetown, S. C.
208384	.....	*St. p.	W. H. Bancroft	179	103	112.0	26.5	5.6	Fsh.	5	228	1911	Winslow, Wash	Seattle, Wash.
205106	.....	St. s.	[9] W. H. Becker	6,436	4,670	504.0	55.0	26.7	Frt.	33	1,800	1903	Bay City, Mich	Cleveland, Ohio.
205319	.....	St. s.	W. H. Childs	98	66	76.0	21.0	9.8	Tow.	7	325	1908	Tottenville, N. Y	New York, N. Y.
217222	.....	*St. p.	W. H. Clingerman	191	191	152.0	29.1	4.8	Tow.	14	700	1918	Pittsburgh, Pa.	Pittsburgh, Pa.
217073	.....	*St. p.	W. H. Crosby	57	31	80.6	18.3	2.3	Tow.	6	130	1918	Patterson, La	Morgan City, La.
81839	.....	St. s.	W. H. Flannery	115	78	82.4	21.9	10.7	Tow.	5	.....	1902	West New Brighton, N. Y.	New York, N. Y.
206378	.....	St. s.	W. H. Follette	140	107	91.7	17.6	9.5	Cnl.	6	85	1909	Tonawanda, N. Y	Buffalo, N. Y.
81677	.....	St. p.	W. H. Frear	261	166	135.0	42.8	7.0	Fer.	8	300	1899	New Baltimore, N. Y	Albany, N. Y.
220951	MCGQ	St. s.	W. H. Libby	8,194	5,934	462.4	60.2	29.0	Tnk.	45	2,800	1921	Vancouver, Wash	New York, N. Y.
206119	.....	St. s.	[10] W. H. McGean	6,014	4,654	479.0	50.0	31.0	Frt.	27	1,700	1909	Ecorse, Mich	Cleveland, Ohio.
81637	.....	St. s.	W. H. Meyer	94	64	89.0	24.0	11.2	Tow.	10	.....	1898	Benton Harbor, Mich	Milwaukee, Wis.
222239	.....	St. s.	W. H. Meyer	130	83	93.3	22.1	11.7	Tow.	10	800	1922	Manitowoc, Wis	Do.
213950	.....	St. s.	W. H. Pugh	31	21	53.5	14.3	6.5	Fsh.	6	81	1916	Racine, Wis	Do.
81253	.....	St. s.	W. H. Sawyer	746	581	201.2	37.0	13.0	Frt.	14	1,200	1890	West Bay City, Mich	Chicago, Ill.
81218	.....	St. s.	W. H. Simpson	49	27	63.3	19.1	7.7	Tow.	8	.....	1889	Sheboygan, Wis	Do.
215856	LJKW	St. s.	W. H. Tilford	5,579	3,379	411.6	53.4	29.8	Tnk.	31	2,600	1917	Wilmington, Del	New York, N. Y.
136848	.....	*St. p.	[11] W. H. Warwick	92	92	110.0	24.0	3.5	Tow.	10	.....	1900	Jeffersonville, Ind	Pittsburgh, Pa.
81376	.....	*St. p.	W. H. Whiteman	31	31	71.5	23.0	3.2	Fer.	6	....	1892	Newport, Ky	Cincinnati, Ohio.
106580	.....	St. s.	*W. H. Williams*	100	50	80.7	19.0	9.6	Tow.	10	.....	1888	Carlton, N. J	New Orleans, La.
93133	.....	St. s.	[12] W. J. Conners	4,499	3,609	381.7	50.5	15.5	Frt.	22	.....	1901	Buffalo, N. Y	Buffalo, N. Y.
218156	LRHN	St. s.	[13] W. J. Crosby	2,496	1,491	253.4	43.6	25.1	Frt.	32	1,200	1919	Ashtabula, Ohio	Port Huron, Mich.
220851	MBWT	St. s.	W. J. Hanna	7,110	5,188	429.3	59.2	33.2	Tnk.	33	2,700	1920	Chester, Pa	New York, N. Y.
216756	.....	*St. p.	W. J. Jackson	143	115	126.5	27.5	5.4	Tow.	15	300	1918	Paducah, Ky	Chicago, Ill.
81368	.....	St. s.	†W. J. Latta	26	16	59.8	16.5	5.0	Tow.	4	60	1892	Wilmington, Del	New York, N. Y.
208425	.....	St. s.	W. J. Olcott	76	26	83.0	19.0	10.0	Tow.	5	270	1910	Chicago, Ill	Duluth, Minn.
81738	.....	St. s.	W. J. Warwick	21	15	36.7	11.9	7.0	Tow.	2	.....	1901	Buffalo, N. Y	Buffalo, N. Y.
100054	.....	*St. p.	[14] W. K. Fleid	282	282	154.0	30.0	5.4	Tow.	25	.....	1869	Pittsburgh, Pa	Cincinnati, Ohio.
210720	LCQJ	St. s.	[15] W. L. Connelly	3,098	2,364	304.0	44.2	21.7	Tnk.	29	1,250	1912	Toledo, Ohio	New York, N. Y.
208117	.....	St. s.	W. L. Mercereau	98	35	74.0	20.0	11.6	Tow.	5	350	1910	Cleveland, Ohio	Duluth, Minn.
208805	LBWD	St. s.	[16] W. L. Messick	291	177	131.8	23.5	12.5	Fsh.	30	500	1911	Norfolk, Va	Reedville, Va.
216877	LMTC	St. s.	W. L. Steed	6,172	4,568	410.8	56.1	31.1	Tnk.	42	2,600	1918	Quincy, Mass	Boston, Mass.
216508	LMBG	St. s.	W. M. Burton	7,137	5,358	435.0	56.0	32.0	Tnk.	37	2,600	1918	Alameda, Cal	Philadelphia, Pa.
216249	LKQB	St. s.	W. M. Irish	7,135	5,354	435.0	56.0	32.0	Tnk.	37	2,600	1918	.....do	Do.
215841	LJKD	St. s.	W. M. Tupper	1,852	1,100	217.6	38.0	25.0	Frt.	24	750	1917	Jacksonville, Fla	Jacksonville, Fla.
81790	.....	St. s.	W. N. Bavier	110	75	82.4	21.5	11.4	Tow.	7	300	1901	Port Richmond, N. Y	Albany, N. Y.
81398	.....	St. s.	W. N. Peckham	17	8	43.0	13.2	6.2	Tow.	2	.....	1892	Buffalo, N. Y	Buffalo, N. Y.
81126	.....	St. s.	W. R. Stafford	686	393	184.8	34.2	12.2	Frt.	18	.....	1886	West Bay City, Mich	Cleveland, Ohio.
81722	.....	St. s.	W. S. Grattan	208	141	106.3	24.2	11.5	Frb.	16	.....	1900	Elizabeth, N. J	Buffalo, N. Y.
81529	.....	St. p.	W. S. Mason	322	252	122.0	32.0	7.4	Fer.	7	.....	1894	Portland, Oreg	Portland, Oreg.

[1] Formerly (a German st. s. Kronprinz Wilhelm. (b U. S. S. Von Steuben.
[2] Formerly st. s. Seneca.
[3] Formerly *st. p. City of Winona.
[4] Formerly st. s. Agnes H. White.
[5] Formerly st.s. P. M. Cabe, jr.
[6] Formerly st. p. George Matheson No. 2.
[7] Formerly st. s. Wainwright.
[8] Formerly st. s. Henry Troy.
[9] Formerly st. s. Alexis W. Thompson.
[10] Formerly st. s. Stadacona.
[11] Formerly *st. p. E. T. Slider.
[12] Formerly st. s. Mauch Chunk.
[13] Formerly st. s. Crabtree.
[14] Formerly *st. p. Ironsides.
[15] Formerly st.s. (a L. V. Stoddard. (b Walter Hardcastle.
[16] Formerly (a St. s. W. L. Messick. (b U. S. S. W. L. Messick.
† Composite.

MERCHANT STEAM VESSELS OF THE UNITED STATES—Continued.

Official No.	Signal letters.	Rig.	Name of vessel.	Gross tonnage.	Net tonnage.	Length.	Breadth.	Depth.	Service.	Crew.	Indicated horsepower.	When built.	Where built.	Home port (where permanent document issues).
						Feet.	*Feet.*	*Feet.*						
220953	MCGS	St. s.	W. S. MILLER	6,984	4,311	435.0	56.2	33.5	Tnk.	37	3,100	1920	Alameda, Cal.	San Francisco, Cal.
210774	.....	St. p.	W. S. McChesney, jr.	570	490	169.0	50.0	7.0	Fer.	7	1,000	1912	Jeffersonville, Ind.	St. Louis, Mo.
203629	KVRD	St. s.	W. S. PORTER	4,901	3,524	385.0	49.7	28.9	Tnk.	38	2,500	1906	Newport News, Va.	San Francisco, Cal.
221881	MDJR	St. s.	W. S. RHEEM	9,838	6,018	500.0	68.2	30.0	Tnk.	43	4,000	1921	Alameda, Cal.	Do.
204475	.....	St. s.	W. S. Taylor	318	216	126.0	24.0	13.0	Tow.	13	1,500	1907	Green Bay, Wis.	New York, N. Y.
206558	.....	St. s.	[1] W. W. ATTERBURY	3,898	2,967	350.0	46.0	31.0	Frt.	27	1,700	1909	Wyandotte, Mich.	Buffalo, N. Y.
81667	.....	St. s.	W. W. Carré	74	27	89.3	17.6	6.0	Pas.	7	.....	1899	Madisonville, La.	New Orleans, La.
220085	.....	St. s.	W. W. Stebbins	80	55	69.0	19.3	8.6	Tow.	5	200	1920	New Baltimore, N. Y.	New York, N. Y.
81638	KNVD	St. s.	WABAN	163	111	91.0	20.0	10.4	Tow.	7	350	1899	Philadelphia, Pa.	Charleston, S. C.
125843	.....	St. s.	*Waban*	85	42	85.0	17.6	9.5	Tow.	10	.....	1880	.....do.....	Port Arthur, Tex.
218222	LRKN	St. s.	WABAN	6,038	3,742	401.4	53.2	31.9	Frt.	44	2,800	1919	Vancouver, Wash.	Portland, Oreg.
120445	.....	[4]St. p.	[5] Wabash	229	159	127.4	30.2	3.7	Tow.	15	282	1881	Dubuque, Iowa	St. Louis, Mo.
215554	LHTD	St. s.	[3] WABASH	5,672	3,312	381.0	49.9	26.6	Frt.	38	2,500	1900	Newcastle, England	Wilmington, Del.
81322	.....	St. s.	Wachusett	75	37	77.0	21.5	7.2	Tow.	6	.....	1891	Newburgh, N. Y.	New York, N. Y.
215551	LHSW	St. s.	[4] WACHUSETT	4,336	2,601	371.2	44.2	27.1	Frt.	46	1,700	1896	Hamburg, Germany	San Francisco, Cal.
76066	.....	St. s.	[5] Waclark	88	60	80.1	23.6	8.5	Frt.	5	.....	1879	Buffalo, N. Y.	Perth Amboy, N. J.
218632	LSFM	St. s.	WACO	3,545	2,174	324.0	46.2	25.0	Frt.	30	1,500	1919	Newark, N. J.	Newark, N. J.
220878	MCBW	St. s.	WACOSTA	5,976	3,700	400.7	51.2	30.2	Frt.	45	3,000	1920	Harriman, Pa.	Philadelphia, Pa.
80641	.....	St. s.	Wade Hampton	123	84	96.9	20.6	8.9	Tow.	11	.....	1877	Charleston, S. C.	Do.
81316	KLSJ	St. s.	WADENA	246	151	158.8	20.8	11.0	Tow.	18	[illegible]	1891	Cleveland, Ohio	New York, N. Y.
211880	LGTW	St. s.	Wahkeena	1,030	547	213.0	40.0	14.3	Frt.	25	[illegible]	1906	Astoria, Oreg.	San Francisco, Cal.
216685	LMHQ	St. s.	Wahklakum	2,528	1,495	264.7	46.2	24.1	Frt.	45	[illegible]	1918	Tacoma, Wash.	Seattle, Wash.
130932	.....	St. y.	[6] Wahtoke	70	52	125.0	16.0	7.5	Yct.	7	...	1891	Alexandria Bay, N. Y.	Washington, D. C.
14445	KQCT	St. s.	[7] Walalealc	342	232	123.0	27.1	9.8	Pas.	25	165	1886	Port Blakely, Wash.	Seattle, Wash.
126241	KCPL	St. s.	[8] Walapai	1,057	746	198.0	35.2	18.0	Pas.	51	800	1891	Chester, Pa.	Honolulu, Hawaii.
216783	LMNV	St. s.	Walla	3,019	1,752	272.9	46.1	24.1	Frt.	50	[illegible]	1918	Portland, Oreg.	Portland, Oreg.
217496	LPQN	St. s.	Walula	2,531	1,496	266.6	46.1	24.0	Frt.	47	[illegible]	1918	Astoria, Oreg.	Astoria, Oreg.
216489	LKWS	St. s.	WAKULLA	5,435	3,323	410.0	54.4	27.2	Frt.	54	[illegible]	1918	Los Angeles, Cal.	Los Angeles, Cal.
218095	LRFP	St. s.	WALDEN	5,511	3,397	400.5	54.2	30.4	Frt.	54	[illegible]	1919	Newburgh, N. Y.	New York, N. Y.
217691	LQFW	St. s.	WALLINGFORD	2,256	1,229	245.6	42.0	24.1	Frt.	29	900	1919	Long Beach, Cal.	Los Angeles, Cal.
218160	LRVS	St. s.	WALLKILL	3,283	2,000	324.0	46.2	25.0	Frt.	30	1,500	1919	Newark, N. J.	Newark, N. J.
81233	.....	St. s.	Wallowa	225	127	111.6	23.9	11.6	Tow.	10	122	1889	Portland, Oreg.	Seattle, Wash.
81644	.....	St. s.	WALLULA	167	85	99.6	22.7	12.6	Tow.	10	.....	1899	San Francisco, Cal.	Portland, Oreg.
215482	LHRN	St. s.	Walrus	479	246	163.2	26.2	13.0	Fsh.	20	650	1917	Essex, Mass.	Gloucester, Mass.
81278	.....	St. s.	Walter	32	16	53.6	16.2	7.1	Tow.	3	50	1890	Baltimore, Md.	Baltimore, Md.
220593	.....	St. s.	Walter J.	9	5	35.6	8.8	4.8	Frt.	1	15	1911	Erie, Pa.	Buffalo, N. Y.
81267	KJGW	St. s.	Walter Adams	271	175	133.0	24.3	12.	Fsh.	26	600	1890	Noank, Conn.	New London, Conn.
209201	.....	St. s.	Walter Cahill	45	14	70.0	17.0	8.0	Tow.	8	400	1911	Chicago, Ill.	Chicago, Ill.
221083	MCLS	St. s.	WALTER JENNINGS	10,396	7,725	499.2	68.1	30.5	Tnk.	42	3,700	1921	Kearny, N. J.	New York, N. Y.
157154	.....	St. s.	[9] Walter C. Smith	36	24	52.7	15.2	7.4	Tow.	5	100	1896	Long Island City, N. Y.	Do.
216643	.....	St. s.	Walter C. Witherbee	311	250	148.1	22.4	11.8	Cnl.	10	150	1918	Brooklyn, N. Y.	Do.
81320	.....	St. s.	Walter D.	136	123	101.6	27.0	5.8	Drg.	5	134	1891	Toledo, Ohio	Toledo, Ohio.
135228	.....	St. s.	[10] Walter Franks	143	97	109.6	23.5	8.4	Frt.	6	450	1876	Philadelphia, Pa.	New York, N. Y.
130525	.....	St. s.	[11] *Walter Ross*	147	73	90.0	22.5	10.4	Tow.	6	470	1891	Newburgh, N. Y.	Bangor, Me.
81695	.....	St. p.	Walter Royal	9	7	40.0	9.0	3.9	Msc.	2	20	1900	Orient, N. Y.	New York, N. Y.
206892	.....	St. s.	Walter S.	56	38	57.5	14.6	6.4	Fsh.	4	115	1909	Saugatuck, Mich.	Grand Haven, Mich.
81711	.....	St. s.	Walter Tracy	98	67	79.7	21.0	9.8	Tow.	6	.....	1900	Port Richmond, N. Y.	New York, N. Y.
216218	LKPC	St. s.	WALTER A. LUCKENBACH	8,102	5,087	440.5	56.1	28.0	Frt.	52	4,600	1918	Seattle, Wash.	Do.
202660	.....	St. s.	Walter B. Pollock	61	41	65.6	19.0	8.0	Tow.	4	.....	1905	New Baltimore, N. Y.	Do.
92965	.....	St. s.	[12] Walter C. Murphy	33	6	62.0	16.0	5.8	Frt.	7	.....	1899	Madisonville, La.	New Orleans, La.
215021	LHVQ	St. s.	WALTER D. MUNSON	3,703	2,238	368.2	48.3	24.9	Frt.	40	2,500	1917	Sparrows Point, Md.	New York, N. Y.
213479	LFMG	St. s.	WALTER D. NOYES	4,387	3,114	354.2	49.0	27.4	Frt.	37	1,770	1915	Newport News, Va.	Boston, Mass.
126219	.....	St. s.	[13] Walter E. Sutton	55	37	58.2	16.2	7.5	Tow.	5	.....	1884	Camden, N. J.	Providence, R. I.
200028	.....	St. s.	Walter F. Mead	25	17	57.0	15.7	5.5	Tow.	4	.....	1903	New Baltimore, N. Y.	Washington, D. C.
221462	.....	St. s.	Walter L. Meseck	76	51	68.6	21.3	8.1	Tow.	5	250	1921	Tottenville, N. Y.	New York, N. Y.
81052	.....	St. s.	Walter W. Richardson	22	13	47.6	13.0	5.9	Fsh.	4	47	1884	West Bay City, Mich.	Duluth, Minn.
81632	KWVT	St. s.	WALTHAM	353	186	128.0	26.3	15.0	Tow.	14	850	1898	Philadelphia, Pa.	Fall River, Mass.
216572	LMDJ	St. s.	WAMPUM	5,451	3,334	410.0	54.4	27.2	Frt.	45	3,300	1918	Los Angeles, Cal.	Los Angeles, Cal.
81852	KSGR	St. y.	Wana	88	60	113.6	15.6	9.4	Yot.	7	400	1903	Bristol, R. I.	Cape Vincent, N. Y.
81275	.....	St. s.	Wanderer	212	125	128.2	23.8	11.4	Tow.	10	511	1890	Port Blakely, Wash.	Seattle, Wash.
81540	.....	St. s.	Wanderer	281	161	124.5	28.8	8.3	Pas.	8	350	1896	Tomkins Cove, N. Y.	New York, N. Y.
202846	.....	[4]St. p.	Wanderer II	140	115	115.0	24.0	4.5	Frt.	15	250	1906	Clinton, Iowa	New Orleans, La.
217480	LPNR	St. s.	Waneyanda	2,590	1,536	266.4	46.2	23.9	Frt.	45	1,400	1918	Wilmington, Cal.	Los Angeles, Cal.
214711	.....	[4]St. p.	Wanista	53	42	55.8	20.0	4.0	Fer.	1	24	1917	Kennewick, Wash.	Seattle, Wash.

[1] Formerly st. s. Conemaugh.
[2] Formerly [4]st. p. F. C. A. Denkmann.
[3] Formerly [a] German st. s. Tubingen. [b] st. s. Senecas.
[4] Formerly German st. s. Suevia.
[5] Formerly st. s. Josephine B.
[6] Formerly st. y. Nokomis.
[7] Formerly [a] American sch. Kauai. [b] Hawaiian st. s. Walalealc.
[8] Formerly st. s. Topeka.
[9] Formerly st. s. Defender.
[10] Formerly st. s. Edward Clark.
[11] Formerly st. s. [a] N. Y. Centl. Ltg. Co. No. 17. [b] New York Central No. 17. [c] B. F. Williams.
[12] Formerly st. s. Meta.
[13] Formerly st. s. Charles H. Fox.

MERCHANT STEAM VESSELS OF THE UNITED STATES—Continued. .

Official No.	Signal letters.	Rig.	Name of vessel.	Gross tonnage.	Net tonnage.	Length.	Breadth.	Depth.	Service.	Crew.	Indicated horse power.	When built.	Where built.	Home port (where permanent document issues).
						Feet.	*Feet.*	*Feet.*						
217599	LPWH	St. s.	Wanzu	3,044	1,742	274.0	46.0	24.2	Frt.	41	1,400	1919	Columbia City, Oreg	Portland, Oreg.
213092	LFHS	St. s.	Wapama	951	584	204.8	40.2	14.3	Pas.	32	825	1915	St. Helens, Oreg	San Francisco, Cal.
220827	MBWF	St. s.	[1] WARBLER	715	330	181.6	35.5	16.3	Wrk.	23	1,400	1920	Philadelphia, Pa	Philadelphia, Pa.
221111	MCNQ	St. s.	WARD	6,171	3,797	395.5	55.0	31.4	Frt.	49	2,800	1921	New Orleans, La	New Orleans, La.
205813		St. s.	Warren	19	13	42.7	13.4	5.0	Tow.	3	75	1908	Tonawanda, N. Y	Albany, N. Y.
218203		*St. p.	WAREN ELSEY	240	188	135.7	27.0	5.6	Tow.	8	400	1919	Pittsburgh, Pa	Pittsburgh, Pa.
77489	LGWB	St. s.	[2] Warrior	342	233	153.0	28.5	11.4	Frt.	18	600	1901	Tomkins Cove, N. Y.	New York, N. Y.
81772		St. s.	Warrior	122	83	101.5	24.0	10.5	Tow.	8	450	1901	Wilmington, Cal	Tacoma, Wash.
212336		*St. p.	WARSAW	51	51	64.3	22.0	4.0	Fer.	2	40	1914	Keokuk, Iowa	Chicago, Ill.
215203	LHKV	St. s.	[3] WARSZAWA	6,515	4,170	401.4	51.8	22.9	Frt.	69	2,700	1911	Monfalcone, Austria	New York, N. Y.
6781		St. p.	Warwick	681	429	193.0	30.5	10.1	Pas.	21	1,050	1873	Greenpoint, N. Y	Providence, R. I.
81781		St. s.	[4] Warwick	37	17	52.2	16.5	4.8	Frt.	2		1901	East Providence, R. I	Portland, Me.
220986	MCHV	St. s.	WARWICK	4,469	2,628	310.1	49.2	28.7	Tnk.	45	1,800	1921	Baltimore, Md	Baltimore, Md.
216398	LKTH	St. s.	Wasco	3,018	1,750	272.3	46.1	24.1	Frt.	50	1,400	1918	Portland, Oreg	Portland, Oreg.
81386		St. s.	*Washington*	1,247	918	193.2	46.5	15.4	Fer.	7	650	1891	Chester, Pa	New York, N. Y.
115715		St. s.	[5] Washington	540	378	221.3	35.5	5.5	Pas.	45		1880	Wheeling, W. Va	St. Louis, Mo.
120876		St. s.	[6] Washington	435	256	172.3	27.8	15.0	Frt.	23		1891	Portland, Oreg	Seattle, Wash.
202700		St. s.	WASHINGTON	181	123	93.7	24.0	11.1	Tow.	7	840	1905	Port Richmond, N. Y	New York, N. Y.
203534	KVQB	St. s.	Washington	539	367	159.0	35.3	12.4	Pas.	30		1906	Seattle, Wash	San Francisco, Cal.
204997		St. s.	Washington	323	219	160 0	42.5	10.5	Pas.	8		1908	do	Seattle, Wash.
219717	LVWG	St. s.	WASHINGTON	326	185	147.2	20.1	12.0	Frt.	12	[illegible]	1909	New Bern, N. C	New York, N. Y.
211170	LCVQ	St. p.	WASHINGTON IRVING	3,104	1,664	400.5	47.0	13.7	Pas.	75	[illegible]	1913	Camden, N. J	Do.
81496	KMFJ	St. s.	[7] WASHTENAW	2,896	2,003	312.1	42.5	24.6	Tnk.	30	1,600	1887	Hartlepool, England	Los Angeles, Cal.
216593	LMFH	St. s.	WASSAIC	5,529	3,387	410.0	54 4	27.2	Frt.	45	2,500	1918	Los Angeles, Cal	Do.
215609	LHVF	St. s.	[8] WATAUGA	1,668	917	240.4	36.0	20.9	Frt.	37	1,200	1900	Kiel, Germany	San Francisco, Cal.
219918	LWJD	St. s.	WATERBURY	5,510	3,387	400.7	54.2	30.4	Frt.	41	[illegible]	1920	Harriman, Pa	Philadelphia, Pa.
208101		St. s.	Waterford	44	26	64.0	17.4	5.6	Frt.	5	75	1910	Whitehall, N. Y	Albany, N. Y.
80867		St. s.	*Water Nymph*	27	13	57.6	13.0	6.2	Tow.	2		1881	San Francisco, Cal	San Francisco, Cal.
218436	LRTV	St. s.	WATERTOWN	6,408	4,621	416.9	56.2	31.0	Tnk.	7	2,000	1919	Quincy, Mass	Boston, Mass.
217392	LPGT	St. s.	WATHENA	6,107	3,744	400.7	54.2	29.9	Frt.	87	[illegible]	1918	Harriman, Pa	Philadelphia, Pa.
217103	LNJW	St. s.	WATONWAN	5,467	3,308	400.7	54.2	29.9	Frt.	42	[illegible]	1918	do	Do.
203637	KVRG	St. s.	WATUPPA	190	129	105.0	22.6	11.8	Tow.	4		1906	Port Richmond, N. Y	Fall River, Mass.
217545	LPSW	St. s.	WAUBESA	6,107	3,744	400.7	54.2	29.9	Frt.	45	[illegible]	1919	Harriman, Pa	Philadelphia, Pa.
217815	LQNG	St. s.	WAUCONDA	5,423	3,345	400.7	54.2	30.4	Frt.	45	[illegible]	1919	do	Do.
218019	LRBS	St. s.	WAUKAU	6,126	3,796	400.7	54.2	30.4	Frt.	56	[illegible]	1919	do	Do.
210369		St. s.	WAUKEGAN	71	36	73.6	18.5	10.2	Tow.	8	715	1912	Cleveland, Ohio	Chicago, Ill.
218004	LRBF	St. s.	WAUKEGAN	6,629	4,122	395.5	55.0	31.4	Frt.	54	2,500	1919	Kearny, N. J	Newark, N. J.
216371	LKSH	St. s.	WAUKESHA	2,585	1,469	298.9	44.0	19.7	Frt.	32	1,400	1918	Wilmington, Del	Wilmington, Del.
206077		St. s.	WAUKETA	543	267	175.0	38.4	14.5	Pas.	27	900	1899	Toledo, Ohio	Detroit, Mich.
203573		*St. p.	Wauna	149	134	118.0	24.0	5.2	Tow.	8	300	1905	Portland, Oreg	Portland, Oreg.
211704		St. s.	Wauwatosa	162	110	92.4	29.1	10.0	Frt.	5	427	1913	Brooklyn, N. Y	New York, N. Y.
219591	LVPF	St. s.	WAUWATOSA	2,689	1,667	253.5	43.9	25.9	Frt.	11	1,200	1921	Manitowoc, Wis	Norfolk, Va.
211544	LDFJ	St. s.	WAVE	248	119	117.8	22.5	11.6	Cod.	18	450	1913	Quincy, Mass	Boston, Mass.
200031	KTDC	St. s.	WAVERLY	217	148	102.2	24.4	12.3	Tow.	12	[illegible]	1904	Port Richmond, N. Y	New York, N. Y.
221223		*St. p.	[9] Wave Rock	11	7	56.0	12.0	2.9	Tow.	1	50	1898	Louisville, Ky	Loulsville, Ky.
81347		St. s.	Wawa	16	10	44.0	10.5	4.4	Tow.	3		1891	Fort Howard, Wis	Marquette, Mich.
218711	LSHW	St. s.	WAWALONA	6,076	3,729	401.4	53.2	31.9	Frt.	66	2,800	1919	Vancouver, Wash	Portland, Oreg.
80919		St. s.	Wawenoo	40	20	61.0	15.1	6.4	Tow.	4		1882	Wiscasset, Me	Wilmington, Del.
218280	LRNS	St. s.	WAXAHACHIE	5,497	3,379	400.7	54.2	30.4	Frt.	47	[illegible]	1919	Harriman, Pa	Philadelphia, Pa.
218738	LSKF	St. s.	Wayhut	2,551	1,528	267.3	46.0	23.6	Frt.	11	1,400	1919	Jacksonville, Fla	Jacksonville, Fla.
221090		St. s.	WAYNE	294	164	146.3	20.2	10.9	Frt.	10	500	1921	New Bern, N. C	New York, N. Y.
217202	LNRQ	St. s.	Wayucan	2,571	1,572	267.0	46.3	23.8	Frt.	35	1,400	1918	Seattle, Wash	Seattle, Wash.
25326		St. s.	[10] Webster Citizens Ice Co.	14	10	49.0	13.5	4.0	Frt.	2		1900	Erie, Pa	Buffalo, N. Y.
212806		St. s.	WEEHAWKEN	1,402	953	187.4	38.5	16.1	Fer.	8	1,000	1914	Wilmington, Del	New York, N. Y.
218809	LSPK	St. s.	WEKIKA	3,513	2,144	333.8	48.0	24.9	Frt.	41	2,000	1919	Jacksonville, Fla	Jacksonville, Fla.
81258		St. s.	Welcome	77	38	85.0	20.0	10.0	Tow.	10		1891	Sheboygan, Wis	Cleveland, Ohio.
203928	KVWL	St. s.	Wellesley	770	432	186.3	38.0	13.8	Frt.	29		1907	Prosper, Oreg	New Orleans, La.
221815	MDHP	St. s.	WELLFLEET	430	202	138.1	27.1	16.8	Tow.	17	800	1921	Port Richmond, N. Y	Fall River, Mass.
201287	KTHL	St. s.	WELLINGTON	334	227	126.0	27.0	15.8	Tow.	15	600	1904	do	Philadelphia, Pa.
217771	LQKJ	St. s.	Wenakee	2,576	1,530	266.4	46.2	23.9	Frt.	43	1,400	1919	Los Angeles, Cal	Los Angeles, Cal.
81196		St. s.	Wenona	37	17	63.6	16.4	6.4	Tow.	2		1888	Astoria, Oreg	Portland, Oreg.
4919		St. s.	[11] *Wenonah*	22	12	53.6	14.8	4.4	Frt.	4		1864	Chester, Pa	Norfolk, Va.
80870		St. p.	*Wenonah*	439	317	145.0	30.0	7.8	Fer.	6	612	1882	Wilmington, Del	Philadelphia, Pa.
81866		St. s.	Wenonah	49	14	73.0	14.6	10.2	Cod.	7		1903	Rockland, Me	Machias, Me.
204457		*St. p.	[12] Wenonah	55	55	98.0	20.0	4.5	Tow.	8	36	1907	Rumsey, Ky	Chicago, Ill.
208595		St. s.	Wenonah	35	15	60.0	16.4	6.0	Tow.	3	75	1911	Vancouver, Wash	Portland, Oreg.
203094		*St. p.	Weown	372	319	153.5	31.5	6.5	Frt.	8	650	1907	St. Johns, Oreg	Do.
218328	LRQD	St. s.	WEST ALCOZ	5,606	4,230	410.5	54.0	27.2	Frt.	40	3,500	1919	South San Francisco, Cal	San Francisco, Cal.
216415	LKTW	St. s.	WEST ALSEK	5,637	4,046	409.6	54.2	27.1	Frt.	48	2,750	1918	Seattle, Wash	Seattle, Wash.

[1] Formerly U. S. S. Warbler.

[2] Formerly st. s. {a John F. Carroll. b Massasolt.

[3] Formerly {a Austrian st. s. Erny. b st. s. Erny.

[4] Formerly st. p. Day Star.

[5] Formerly st. s. Sidney.

[6] Formerly st. s. Flyer.

[7] Formerly British st. s. Oxford.

[8] Formerly German st. s. Gouverneur Jaeschke.

[9] Formerly U. S. E. D. Wave Rock.

[10] Formerly st. s. Uncle.

[11] Formerly st. s. Croatan.

[12] Formerly *st. p. Little Clyde.

MERCHANT STEAM VESSELS OF THE UNITED STATES—Continued.

Official No.	Signal letters.	Rig.	Name of vessel.	Gross tonnage.	Net tonnage.	Length.	Breadth.	Depth.	Service.	Crew.	Indicated horsepower.	When built.	Where built.	Home port (where permanent document issues).
						Feet.	*Feet.*	*Feet.*						
217631	LQBW	St. s.	WEST AMARGOSA	5,462	3,411	410.0	54.4	27.2	Frt.	46	3,500	1919	Los Angeles, Cal.	Los Angeles, Cal.
216500	LMBC	St. s.	WEST APAUM	5,573	4,132	409.6	54.2	27.1	Frt.	77	2,750	1918	Seattle, Wash.	Seattle, Wash.
216012	LJRP	St. s.	WEST ARROW	5,802	4,229	409.6	54.1	27.1	Frt.	60	2,500	1918	....do	Do.
218033	LRCJ	St. s.	WEST ASHAWA	5,609	4,095	410.5	54.0	27.0	Frt.	49	2,500	1919	South San Francisco, Cal.	San Francisco, Cal.
217522	LPRK	St. s.	WEST AVENAL	5,692	4,020	410.5	54.0	27.0	Frt.	46	2,500	1918	San Francisco, Cal.	Do.
216223	LKPM	St. s.	WESTBORO	5,747	4,065	409.5	54.2	27.6	Frt.	38	3,000	1918	Seattle, Wash.	Seattle, Wash.
216348	LKRQ	St. s.	WEST BRIDGE	5,799	4,099	409.5	54.2	27.6	Frt.	42	2,500	1918	....do	Do.
216076	LJVG	St. s.	WESTBROOK	5,742	3,513	410.0	54.2	27.6	Frt.	42	2,500	1918	Portland, Oreg	Portland, Oreg.
218806	LSPH	St. s.	WEST CACTUS	5,643	3,523	410.5	54.0	27.1	Frt.	44	2,800	1919	South San Francisco, Cal.	San Francisco, Cal.
218973	LTBW	St. s.	WEST CADDOA	5,641	3,522	410.5	54.0	27.1	Frt.	45	2,800	1919	....do	Do.
219627	LVQN	St. s.	WEST CADRON	5,724	3,564	410.5	54.0	27.1	Frt.	44	2,800	1920	....do	Do.
219898	LWHK	St. s.	WEST CAHOKIA	5,645	3,500	410.5	54.0	27.1	Frt.	44	2,800	1920	....do	Do.
217906	LQSR	St. s.	WEST CAJOOT	5,342	3,339	410.0	54.4	27.2	Frt.	47	3,500	1919	Los Angeles, Cal.	Los Angeles, Cal.
219832	LWFH	St. s.	WEST CALERA	5,644	3,524	410.5	54.0	27.1	Frt.	45	2,800	1920	San Francisco, Cal.	San Francisco, Cal.
218294	LRPH	St. s.	WEST CALUMB	5,946	3,744	410.0	54.4	27.2	Frt.	40	3,500	1919	Los Angeles, Cal.	Los Angeles, Cal.
220061	LWPB	St. s.	WEST CAMAK	5,647	3,513	410.5	54.0	27.1	Frt.	44	2,800	1920	South San Francisco, Cal.	San Francisco, Cal.
220385	MBDG	St. s.	WEST CAMARGO	5,881	3,659	410.5	54.0	27.1	Frt.	44	2,800	1920	....do	Do.
219682	LVSQ	St. s	WEST CAMPGAW	5,565	3,451	410.3	54.2	27.7	Frt.	45	2,800	1920	Seattle, Wash.	Seattle, Wash.
220634	MBNF	St. s.	WEST CANON	5,645	3,617	410.5	54.0	27.1	Frt.	43	2,800	1920	South San Francisco, Cal.	San Francisco, Cal.
217238	LNTQ	St. s.	WEST CAPE	5,597	4,180	409.5	54.2	27.4	Frt.	51	2,500	1918	Seattle, Wash.	Seattle, Wash.
220763	MBSQ	St. s.	WEST CARMONA	5,645	3,517	410.5	54.0	27.1	Frt.	44	2,800	1920	South San Francisco, Cal.	San Francisco, Cal.
217373	LPGC	St. s.	WEST CARNIFAX	5,627	3,461	410.5	54.3	27.2	Frt.	81	2,800	1919	East San Pedro, Cal.	Los Angeles, Cal.
217547	LPTO	St. s.	WEST CARUTH	5,632	3,509	410.5	54.3	27.2	Frt.	78	2,800	1919	....do	Do.
217709	LQOP	St. s.	WEST CATANACE	5,524	3,455	410.5	54.3	27.2	Frt.	50	2,800	1919	Los Angeles, Cal.	New York, N. Y.
218027	LROF	St. s.	WEST CAVANAL	6,128	4,700	410.5	54.3	27.2	Frt.	41	2,800	1919	....do	Do.
218614	LSDN	St. s.	WEST CAYOTE	5,564	3,472	410.5	54.3	27.2	Frt.	50	2,800	1919	....do	Los Angeles, Cal.
218322	LRPW	St. s.	WEST CAWTHON	5,972	4,529	410.5	54.3	27.2	Frt.	40	2,800	1919	....do	New York, N. Y.
218086	LRFQ	St. s.	WEST CELERON	5,703	3,554	409.8	54.2	27.7	Frt.	43	2,500	1919	Portland, Oreg.	Portland, Oreg.
218097	LRFS	St. s.	WEST CELINA	6,187	3,838	409.8	54.2	27.7	Frt.	43	2,500	1919	....do	Do.
218581	LSCP	St. s.	WEST CHATALA	6,187	3,838	409.8	54.2	27.7	Frt.	42	2,500	1919	....do	Do.
217919	LQTD	St. s.	WEST CHEROW	6,188	4,628	409.8	54.2	27.7	Frt.	42	2,500	1919	....do	Do.
216059	LJTB	St. s.	WESTCHESTER	5,623	4,133	409.8	54.2	27.7	Frt.	45	2,500	1918	....do	Do.
221387	.....	St. s.	Westchester	294	164	146.3	20.2	10.9	Frt.	10	400	1920	New Bern, N. C.	New York, N. Y.
218797	LSPB	St. s.	WEST CHESWALD	5,711	3,518	409.8	54.2	27.7	Frt.	45	2,500	1919	Portland, Oreg.	Portland, Oreg.
218323	LRQB	St. s.	WEST CHETAC	5,627	3,505	410.5	54.3	27.2	Frt.	44	2,800	1919	Los Angeles, Cal.	Los Angeles, Cal.
221666	MDFW	St. s.	WEST CHOPAKA	7,460	4,520	430.7	54.3	26.2	Frt.	46	3,500	1921	....do	Do.
216704	LMJD	St. s.	WEST COAST	5,688	3,467	409.8	54.2	27.7	Frt.	50	2,500	1918	Portland, Oreg.	Portland, Oreg.
217341	LPDR	St. s.	WEST CORALT	5,724	3,552	410.0	54.2	27.6	Frt.	50	2,500	1918	....do	Do.
216549	LMOP	St. s.	WEST COLIAS	5,647	3,465	409.6	54.2	27.1	Frt.	41	2,500	1918	Seattle, Wash.	Seattle, Wash.
217524	LPRQ	St. s.	WEST COMPO	5,700	3,517	409.8	54.2	27.2	Frt.	37	2,500	1919	Portland, Oreg.	Portland, Oreg.
218048	LRCT	St. s.	WEST CONOR	5,899	3,711	410.0	54.4	27.2	Frt.	41	2,500	1919	Los Angeles, Cal.	Los Angeles, Cal.
217533	LPSG	St. s.	WEST CORUM	5,795	3,599	410.0	54.2	27.6	Frt.	41	2,500	1919	Portland, Oreg.	Portland, Oreg.
217382	LPGK	St. s.	WEST CRESSEY	5,596	3,497	409.6	54.2	27.1	Frt.	39	2,500	1918	Seattle, Wash.	Seattle, Wash.
220967	MCHK	St. s.	WEST CUSSETA	5,376	3,343	410.0	54.4	27.2	Frt.	50	3,500	1920	San Pedro, Cal.	Los Angeles, Cal.
216342	LKRN	St. s.	WEST DURFEE	5,522	4,113	409.6	54.2	27.1	Frt.	39	2,500	1918	Seattle, Wash.	Seattle, Wash.
216110	LJWF	St. s.	WEST EAGLE	5,690	4,143	409.5	54.2	27.4	Frt.	55	2,500	1918	....do	Do.
216620	LMFW	St. s.	WEST EKONK	5,630	3,455	409.6	54.2	27.1	Frt.	45	2,500	1918	....do	Do.
217492	LPQJ	St. s.	WEST ELCAJON	5,560	3,471	409.6	54.2	27.1	Frt.	41	3,300	1919	....do	Do.
217128	LNKV	St. s.	WEST ELCASCO	6,171	4,607	409.6	54.2	27.1	Frt.	86	3,000	1918	....do	Do.
217282	LNWV	St. s.	WEST ELDARA	5,607	3,516	409.6	54.2	27.1	Frt.	82	2,600	1918	....do	Do.
217540	LPSR	St. s.	WEST ERRAL	5,444	3,334	410.0	54.4	27.2	Frt.	73	2,500	1918	San Pedro, Cal.	Los Angeles, Cal.
221385	MCVQ	St. s.	WEST FABALON	7,451	4,507	430.7	54.3	26.2	Frt.	58	3,500	1921	Los Angeles, Cal.	Do.
81446	.....	St. s.	West Farms	19	9	44.6	13.5	5.6	Tow	4	60	1893	Long Island City, N. Y.	New York, N. Y.
209674	.....	St. s.	WESTFIELD	1,238	842	191.8	46.1	17.0	Fer.	7	1,400	1911	Wilmington, Del.	Do.
216008	LJRM	St. s.	WESTFIELD	5,749	3,526	409.5	54.2	27.6	Frt.	46	2,500	1918	Seattle, Wash.	Seattle, Wash.
216563	LMCT	St. s.	WESTFORD	5,698	3,549	409.5	54.2	27.4	Frt.	48	3,300	1918	....do	Do.
216761	LMNB	St. s.	WEST GALETA	5,435	3,323	410.2	54.4	27.2	Frt.	45	3,300	1918	Los Angeles, Cal.	Los Angeles, Cal.
216760	LMKW	St. s.	WEST GALOC	5,392	3,293	410.0	54.4	27.2	Frt.	45	3,500	1918	....do	Do.
216664	LMHD	St. s.	WEST GAMBO	5,579	4,171	409.6	54.2	27.1	Frt.	48	2,500	1918	Seattle, Wash.	Seattle, Wash.
216737	LMKD	St. s.	WEST GOTOMSKA	5,623	4,018	409.6	54.2	27.1	Frt.	48	2,500	1918	....do	Do.
217220	LNSQ	St. s.	WEST GRAMA	5,445	3,323	410.0	54.4	27.2	Frt.	49	3,600	1918	San Pedro, Cal.	Los Angeles, Cal.
221536	MDBV	St. s.	WEST GREYLOCK	7,460	4,520	430.7	54.3	26.2	Frt.	26	3,500	1921	Los Angeles, Cal.	Do.
216205	LKNQ	St. s.	WEST GROVE	5,686	3,475	410.0	54.2	27.6	Frt.	44	2,500	1918	Portland, Oreg.	Portland, Oreg.
216309	LKRB	St. s.	WESTHAMPTON	5,832	3,556	410.0	54.2	27.7	Frt.	44	2,500	1918	....do	Do.
217569	LPTV	St. s.	WEST HARCUVAR	5,696	3,533	410.0	54.2	27.6	Frt.	42	2,500	1919	....do	Do.
217708	LQON	St. s.	WEST HARDAWAY	5,702	3,532	410.0	54.2	27.6	Frt.	44	2,500	1919	....do	Do.
217935	LQVB	St. s.	WEST HARGRAVE	6,280	3,926	410.0	54.2	27.6	Frt.	41	2,500	1919	....do	Do.
218143	LRHF	St. s.	WEST HARLAN	6,267	3,903	410.0	54.2	27.6	Frt.	41	2,500	1919	....do	Do.
218532	LSBN	St. s.	WEST HARSHAW	5,756	3,560	410.0	54.2	27.6	Frt.	44	2,500	1919	....do	Do.
218750	LSKR	St. s.	WEST HARTLAND	5,721	3,540	410.0	54.2	27.6	Frt.	42	2,500	1919	....do	Do.
218877	LSRP	St. s.	WEST HARTLEY	5,757	3,560	410.0	54.2	27.6	Frt.	46	2,500	1919	....do	Do.
218675	LSGJ	St. s.	WEST HARTS	6,167	3,835	410.0	54.2	27.5	Frt.	47	2,500	1919	....do	Do.
219421	LVFD	St. s.	WEST HASSAYAMPA	5,757	3,560	410.0	54.2	27.6	Frt.	46	2,500	1919	....do	Do.

MERCHANT STEAM VESSELS OF THE UNITED STATES—Continued.

Official No.	Signal letters.	Rig.	Name of vessel.	Gross tonnage.	Net tonnage.	Length.	Breadth.	Depth.	Service.	Crew.	Indicated horsepower.	When built.	Where built.	Home port (where permanent document issues).
						Feet.	*Feet.*	*Feet.*						
215859	LJMT	St. s.	WEST HAVEN	5,781	4,110	409.6	54.1	27.1	Frt.	39	2,800	1917	Seattle, Wash.	Seattle, Wash
217727	LQHM	St. s.	WEST HELIX	5,651	3,517	409.7	54.2	27.7	Frt.	47	2,800	1919	do.	Do.
218111	LRGF	St. s.	WEST HEMATITE	5,621	3,491	409.7	54.2	27.7	Frt.	60	2,850	1919	do.	Do.
217981	LQWJ	St. s.	WEST HEMBRIE	5,779	3,605	409.7	54.2	27.7	Frt.	60	2,800	1919	do.	Do.
218426	LRTM	St. s.	WEST HENSHAW	5,681	3,529	409.7	54.2	27.7	Frt.	40	2,500	1919	do.	Do.
218628	LSFG	St. s.	WEST HEPBURN	5,630	3,495	409.7	54.2	27.7	Frt.	48	2,500	1919	do.	Do.
219437	LVFS	St. s.	WEST HESSELTINE	5,588	3,466	410.3	54.2	27.7	Frt.	43	2,800	1919	do.	Do.
219523	LVKS	St. s.	WEST HIKA	5,372	3,351	410.0	54.4	27.2	Frt.	40	3,500	1919	Los Angeles, Cal.	Los Angeles, Cal.
219169	LVRF	St. s.	WEST HIMROD	5,940	3,729	410.0	54.4	27.2	Frt.	40	3,500	1920	do.	Do.
219775	LWCF	St. s.	WEST HINTON	5,376	3,343	410.0	54.4	27.2	Frt.	45	3,500	1920	do.	Do.
216786	LMPD	St. s.	WEST HOHOMAC	5,518	4,141	409.6	54.2	27.1	Frt.	40	3,000	1918	Seattle, Wash.	Seattle, Wash.
220200	LWSU	St. s.	WEST HOLBROOK	5,376	3,343	410.0	54.4	27.2	Frt.	40	3,500	1920	Los Angeles, Cal.	Los Angeles, Cal.
220812	MBWQ	St. s.	WEST HONAKER	5,376	3,343	410.0	54.4	27.2	Frt.	40	3,500	1920	do.	Do.
216818	LMSH	St. s.	WEST HOSOKIE	5,561	3,472	409.6	52.2	27.1	Frt.	91	3,000	1918	Seattle, Wash.	Seattle, Wash.
216925	LMWF	St. s.	WEST HUMHAW	5,527	3,385	409.6	54.2	27.1	Frt.	95	2,500	1918	do.	Do.
217617	LQBG	St. s.	WEST IMBODEN	5,751	3,670	410.0	54.2	27.6	Frt.	40	2,500	1919	Portland, Oreg.	Portland, Oreg.
219310	LKRC	St. s.	WEST INDIAN	5,702	3,485	410.0	54.2	27.7	Frt.	40	2,440	1918	do.	Do.
218752	LSKB	St. s.	WEST INSKIP	5,555	3,457	410.5	54.3	27.2	Frt.	45	2,800	1919	Los Angeles, Cal.	Los Angeles, Cal.
219060	LTGQ	St. s.	WEST IRA	5,379	3,643	410.5	54.2	29.2	Frt.	44	2,500	1919	Seattle, Wash.	Seattle, Wash.
218025	LRCB	St. s.	WEST IRMO	5,900	3,670	409.8	54.2	29.2	Frt.	39	2,500	1919	do.	New York, N. Y.
218466	LRWB	St. s.	WEST ISLAY	6,249	3,896	409.8	54.2	29.2	Frt.	49	2,500	1919	do.	Seattle, Wash.
218638	LSFQ	St. s.	WEST ISLETA	5,680	3,508	409.8	54.2	29.2	Frt.	46	2,500	1919	do.	Do.
218782	LSNO	St. s.	WEST ISLIP	5,775	3,572	409.8	54.2	29.2	Frt.	43	2,500	1919	do.	Do.
218012	LSWJ	St. s.	WEST ISON	5,773	3,571	410.5	54.2	29.2	Frt.	46	2,500	1919	do.	Do.
219541	LVMD	St. s.	WEST IVAN	5,587	3,466	410.3	54.2	27.7	Frt.	32	2,500	1919	do.	Do.
219305	LTWH	St. s.	WEST IVIS	5,866	3,634	410.5	54.2	29.2	Frt.	48	2,500	1919	do.	Do.
218065	LTBP	St. s.	WEST JAFFREY	5,603	3,487	409.7	54.2	27.7	Frt.	46	2,500	1919	Portland, Oreg.	Portland, Oreg.
219122	LWHS	St. s.	WEST JAPPA	5,866	3,634	410.5	54.2	29.2	Frt.	45	2,500	1920	Seattle, Wash.	Seattle, Wash.
219123	LVFG	St. s.	WEST JENA	5,866	3,633	410.5	54.2	29.2	Frt.	47	2,500	1919	do.	Do.
84769		St. s.	West Jersey	29	19	55.4	14.6	4.6	Pas.	2	[illegible]	1901	South Amboy, N. J.	Philadelphia, Pa.
219510	LVJW	St. s.	WEST JESSUP	5,807	3,635	410.5	54.2	29.2	Frt.	47	2,500	1920	Seattle, Wash.	Seattle, Wash.
219621	LVQK	St. s.	WEST JESTER	5,866	3,634	410.5	54.2	29.2	Frt.	46	2,500	1920	do.	Do.
219393	LVCP	St. s.	WEST KADER	5,570	3,468	410.5	54.0	27.1	Frt.	41	2,500	1919	South San Francisco, Cal.	San Francisco, Cal.
218251	LRMW	St. s.	WEST KASSON	5,937	4,525	410.5	54.3	27.2	Frt.	47	2,500	1919	Long Beach, Cal.	Los Angeles, Cal.
218893	LSTK	St. s.	WEST KATAN	5,656	3,530	410.5	54.3	27.2	Frt.	51	2,500	1919	do.	Do.
219038	LWJR	St. s.	WEST KEATS	5,601	3,539	410.5	54.3	27.2	Frt.	55	2,800	1920	do.	Do.
220816	LWVQ	St. s.	WEST KEBAR	5,620	3,516	410.5	54.3	27.2	Frt.	55	2,800	1920	do.	Do.
220417	LWVR	St. s.	WEST KEDRON	5,620	3,516	410.5	54.3	27.2	Frt.	50	2,800	1920	do.	Do.
218671	LSGH	St. s.	WEST KEENE	5,600	3,503	410.5	54.3	27.2	Frt.	46	2,800	1919	do.	Do.
217221	LNST	St. s.	WEST KYSKA	6,096	4,195	409.8	54.2	27.7	Frt.	41	2,500	1918	Portland, Oreg.	Portland, Oreg.
216011	LJSP	St. s.	WEST LAKE	5,771	4,401	409.6	54.1	27.1	Frt.	40	2,500	1918	Seattle, Wash.	Seattle, Wash.
111005	KFJD	St. s.	[1]Westland	2,134	1,622	281.0	41.0	20.0	Frt.	26		1889	Wyandotte, Mich.	Cleveland, Ohio.
215879	LJMP	St. s.	WESTLAND	5,832	4,375	410.0	54.2	27.5	Frt.	39	2,500	1917	Portland, Oreg.	Portland, Oreg.
217092	LNDR	St. s.	WEST LASHAWAY	5,515	3,370	409.6	54.2	27.1	Frt.	114	2,500	1918	Seattle, Wash.	Seattle, Wash.
216274	LKQR	St. s.	WEST LIANDA	5,673	4,255	409.6	54.2	27.1	Frt.	38	3,000	1918	do.	Do.
217070	LNHR	St. s.	WEST LOQUASSUCK	5,614	4,080	409.6	54.2	27.1	Frt.	45	2,500	1918	do.	Do.
217176	LNQF	St. s.	WEST MADAKET	6,087	4,078	409.6	54.2	27.1	Frt.	88	2,500	1918	do.	Do.
217218	LNVQ	St. s.	WEST MAHOMET	5,527	3,423	409.6	54.2	27.1	Frt.	46	2,500	1918	do.	Do.
220001	LWPN	St. s.	WEST MAHWAH	5,586	3,467	410.3	54.2	27.7	Frt.	45	2,500	1920	do.	Do.
217861	LQRD	St. s.	WEST MAXIMUS	5,501	4,006	409.6	54.2	27.1	Frt.	39	2,500	1919	do.	Do.
217152	LNMW	St. s.	WESTMEAD	5,618	4,201	409.5	54.2	27.4	Frt.	46	2,500	1918	do.	Do.
219320	LTWR	St. s.	WEST MINGO	5,910	3,729	410.0	54.4	27.2	Frt.	40	3,500	1919	Los Angeles, Cal.	Los Angeles, Cal.
217525	LPRS	St. s.	WEST MODUS	5,630	3,510	409.8	54.2	27.7	Frt.	46	2,500	1919	Portland, Oreg.	Portland, Oreg.
219143	LVFW	St. s.	WEST MONTOP	5,940	3,729	410.0	54.4	27.2	Frt.	40	3,500	1919	Los Angeles, Cal.	Los Angeles, Cal.
89995		St. p.	Westmoreland	846	673	199.3	32.3	12.5	Pas.	31	875	1884	Baltimore, Md.	Baltimore, Md.
110787		St. s.	[2]WESTMORELAND	199	99	121.6	26.4	11.2	Frt.	2		1888	Newburgh, N. Y.	Perth Amboy, N. J.
218501	LRWT	St. s.	WESTMORELAND	6,629	4,122	395.5	55.0	31.4	Frt.	54	2,800	1919	Kearny, N. J.	Newark, N. J.
216633	LKRM	St. s.	WESTMOUNT	5,619	3,516	409.5	54.2	27.4	Frt.	46	2,500	1918	Seattle, Wash.	Seattle, Wash.
217778	LQKR	St. s.	WEST MUNHAM	5,753	3,574	410.0	54.2	27.6	Frt.	41	2,500	1919	Portland, Oreg.	Portland, Oreg.
219131	LVFP	St. s.	WEST NERIS	5,588	3,483	410.5	54.3	27.2	Frt.	45	2,800	1919	Los Angeles, Cal.	Los Angeles, Cal.
219522	LVKR	St. s.	WEST NIGER	5,987	4,518	410.5	54.3	27.2	Frt.	40	2,800	1920	do.	Do.
219958	LVSC	St. s.	WEST NILUS	5,596	3,485	410.5	54.3	27.2	Frt.	39	2,800	1920	do.	Do.
219937	LWJQ	St. s.	WEST NIVARIA	5,652	3,522	410.5	54.3	27.2	Frt.	40	2,800	1920	do.	Do.
217936	LQVC	St. s.	WEST NOHNO	6,180	3,848	409.8	54.2	27.7	Frt.	42	2,500	1919	Portland, Oreg.	Portland, Oreg.
220024	LWNF	St. s.	WEST NOMENTUM	5,652	3,522	410.5	54.3	27.2	Frt.	40	2,800	1920	Los Angeles, Cal.	Los Angeles, Cal.
220199	LWSB	St. s.	WEST NORRANUS	5,652	3,522	410.5	54.3	27.2	Frt.	44	2,800	1920	do.	Do.
218292	LRPF	St. s.	WEST NOSSKA	5,503	3,438	410.0	54.2	27.6	Frt.	44	2,500	1919	Portland, Oreg.	Portland, Oreg.
220015	LWVP	St. s.	WEST NOTUS	5,652	3,522	410.5	54.3	27.2	Frt.	40	2,800	1920	Los Angeles, Cal.	Los Angeles, Cal.
211109	LCBQ	St. s.	[3]WESTOIL	2,172	1,401	250.0	43.0	22.0	Tnk.	29	1,200	1909	Wallsend, England	Chicago, Ill.
221120	MCPR	St. s.	WEST O'ROWA	5,376	3,343	410.0	54.4	27.2	Frt.	45	3,500	1921	Los Angeles, Cal.	Los Angeles, Cal.
218964	LTBM	St. s.	WEST POCASSET	5,707	3,510	409.8	54.2	27.7	Frt.	44	2,500	1919	Portland, Oreg.	Portland, Oreg.

[1] Formerly st. s. Livingstone.

[2] Formerly st. s. {a Robert H. Rathbun, b Shawanese.

[3] Formerly British st. s. Kaministiquia.

† Composite.

MERCHANT STEAM VESSELS OF THE UNITED STATES—Continued.

Official No.	Signal letters.	Rig.	Name of vessel.	Gross tonnage.	Net tonnage.	Length.	Breadth.	Depth.	Service.	Crew.	Indicated horsepower.	When built.	Where built.	Home port (where permanent document issues).
						Feet.	*Feet.*	*Feet.*						
215924	LJPB	St. s.	WEST POINT	5,657	3,441	409.5	54.2	27.6	Frt.	54	2,700	1918	Seattle, Wash.	Seattle, Wash.
81737	.....	St. s.	WEST POINT	1,328	903	192.4	40.1	16.9	Fer.	8	1,500	1901	Newburgh, N. Y.	New York, N. Y.
217127	LNKT	St. s.	WESTPOOL	5,724	3,519	409.5	54.2	27.6	Frt.	50	3,000	1918	Seattle, Wash.	Seattle, Wash.
81188	LFGD	St. s.	Westport	211	154	124.0	31.2	9.5	Frt.	17	150	1888	San Francisco, Cal.	San Francisco, Cal.
208731	.....	St. s.	Westport	246	167	125.0	21.2	8.8	Pas.	9	450	1911	Boston, Mass.	Boston, Mass.
209877	.....	St. s.	WESTPORT	116	59	88.0	19.0	11.5	Fsh.	11	370	1912	Seattle, Wash.	Seattle, Wash.
216902	LMVF	St. s.	WESTPORT	5,665	3,529	409.5	54.2	27.4	Frt.	46	2,500	1918	do	Do.
221603	MDQV	St. s.	WEST PROSPECT	7,460	4,520	430.7	54.3	30.2	Frt.	58	3,500	1921	Los Angeles, Cal.	Los Angeles, Cal.
218010	LRBM	St. s.	WEST QUECHEE	5,711	3,539	410.0	54.2	27.6	Frt.	42	2,500	1919	Portland, Oreg.	Portland, Oreg.
218798	LSPO	St. s.	WEST RARITANS	5,703	3,513	409.8	54.2	27.7	Frt.	44	2,500	1919	do	Do.
204550	.....	St. s.	West River	190	124	108.8	22.4	6.9	Pas.	7	250	1907	Milford, Del.	Wilmington, Del.
218964	LTBN	St. s.	WEST SAGINAW	6,187	3,837	409.8	54.2	27.7	Frt.	43	2,500	1919	Portland, Oreg.	Portland, Oreg.
203946	.....	St. p.	West Seattle	773	487	145.0	48.7	10.8	Fer.	6	450	1907	Tacoma, Wash.	Seattle, Wash.
218582	LSCQ	St. s.	WEST SEGOVIA	6,557	3,838	409.8	54.2	27.7	Frt.	46	2,500	1919	Portland, Oreg.	Portland, Oreg.
218810	LSPM	St. s.	WEST SELENE	6,949	3,729	410.0	54.4	27.2	Frt.	32	3,500	1919	Los Angeles, Cal.	Los Angeles, Cal.
217932	LQTV	St. s.	WEST SEQUANA	5,979	4,563	410.5	54.3	27.2	Frt.	50	2,800	1919	do	Do.
207808	.....	St. s.	WEST SHORE	675	294	157.0	30.0	15.0	Frt.	11	800	1910	Buffalo, N. Y.	Cleveland, Ohio.
216158	LKMP	St. s.	WESTSHORE	5,714	3,472	409.8	54.2	27.7	Frt.	38	2,500	1918	Portland, Oreg.	Portland, Oreg
217738	LQJC	St. s.	WEST TACOOK	0,170	3,841	409.8	54.2	27.7	Frt.	43	2,500	1919	do	Do.
217737	LQJB	St. s.	WEST TOGUS	5,658	3,493	409.8	54.2	27.7	Frt.	41	2,500	1919	do	Do.
217961	LQVS	St. s.	WEST TOTANT	5,628	3,488	410.0	54.2	27.6	Frt.	42	2,500	1919	do	Do.
217710	LQGR	St. s.	WEST VACA	5,548	4,141	410.5	54.0	27.0	Frt.	42	2,500	1919	South San Francisco, Cal.	San Francisco, Cal.
217223	LNSR	St. s.	WEST VIEW	5,769	3,509	409.8	54.2	27.7	Frt.	55	2,500	1918	Portland, Oreg.	Portland, Oreg.
217431	LPKD	St. s.	WEST WAUNA	5,735	3,541	409.8	54.2	27.7	Frt.	48	2,500	1918	do	Do.
217436	LPKJ	St. s.	WEST WAUNEKE	5,765	3,580	410.0	54.2	27.6	Frt.	48	2,500	1918	do	Do.
212917	LDVQ	St. s.	[1] WESTWEGO	5,247	3,244	387.0	51.7	28.6	Tnk.	37	2,800	1914	Einswarden, Germany	New York, N. Y.
215948	LJPM	St. s.	WEST WIND	5,708	3,498	410.0	54.2	27.5	Frt.	38	2,500	1918	Portland, Oreg.	Seattle, Wash.
216045	LJSQ	St. s.	WESTWOOD	5,691	4,141	409.6	54.2	27.4	Frt.	41	2,500	1918	Seattle, Wash.	Do.
217225	LNSV	St. s.	WEST ZEDA	5,658	3,488	409.8	54.2	27.7	Frt.	42	2,500	1918	Portland, Oreg.	Portland, Oreg.
217124	LNKR	St. s.	WEST ZUCKER	5,548	3,400	410.0	54.4	27.2	Frt.	81	3,300	1918	Los Angeles, Cal.	Los Angeles, Cal.
216863	LMSN	St. s.	WEST ZULA	6,000	4,552	410.0	54.4	27.2	Frt.	45	3,300	1918	do	Do.
209698	.....	St. s.	Westerly	68	36	68.1	18.2	7.2	Tow.	4	200	1912	Tottenville, N. Y.	Providence, R. I.
204975	KWMT	St. s.	WESTERN	415	282	134.9	27.1	15.2	Tow.	11	1,000	1908	Camden, N. J.	New York, N. Y.
208579	.....	*St. p.	[1] Western	68	68	107.8	26.5	2.8	Tow.	4	.....	1911	Cincinnati, Ohio	Pittsburgh, Pa.
217441	LPKS	St. s.	WESTERN ALLY	5,834	3,618	409.8	54.2	29.2	Frt.	60	2,500	1918	Seattle, Wash.	Seattle, Wash.
217182	LNQM	St. s.	WESTERN BELLE	5,688	3,467	409.8	54.2	27.7	Frt.	55	2,500	1918	Portland, Oreg.	Portland, Oreg.
216525	LMBR	St. s.	WESTERN CHIEF	5,759	3,505	409.8	54.2	27.7	Frt.	51	2,500	1918	do	Do.
216372	LKSJ	St. s.	WESTERN CITY	5,828	3,571	410.0	54.2	27.6	Frt.	47	2,500	1918	do	Do.
216910	LMVP	St. s.	WESTERN COMET	5,871	3,631	409.8	54.2	27.7	Frt.	55	2,500	1918	do	New York, N. Y.
216826	LMRO	St. s.	WESTERN CROSS	5,754	3,540	409.5	54.2	27.6	Frt.	52	2,500	1918	Seattle, Wash.	Seattle, Wash.
218196	LRJV	St. s.	WESTERN GLEN	5,794	3,585	409.8	54.2	29.2	Frt.	54	2,500	1919	do	Do.
215908	LJNQ	St. s.	[3] WESTERN HERO	5,611	3,439	409.6	54.1	27.1	Frt.	53	2,500	1918	do	Do.
216949	LNBO	St. s.	WESTERN HOPE	5,764	3,540	409.5	54.2	27.6	Frt.	51	3,000	1918	do	Do.
216073	LJVO	St. s.	WESTERN KING	5,659	4,203	409.5	54.2	27.6	Frt.	49	3,000	1918	do	Do.
217840	LQPQ	St. s.	WESTERN KNIGHT	5,779	3,578	409.8	54.2	29.2	Frt.	59	3,500	1919	do	Do.
216631	LMGJ	St. s.	WESTERN LIGHT	5,759	3,531	409.5	54.2	27.7	Frt.	52	2,500	1918	Portland, Oreg.	Portland, Oreg.
216754	LMKT	St. s.	WESTERN MAID	5,760	3,541	409.8	54.2	27.7	Frt.	51	2,500	1918	do	Do.
216440	LKVN	St. s.	WESTERN OCEAN	5,760	3,541	409.8	54.2	27.7	Frt.	51	2,500	1918	do	Do.
216976	LNBV	St. s.	WESTERN PLAINS	5,688	3,467	409.8	54.2	27.7	Frt.	48	2,500	1918	do	Do.
216787	LMPV	St. s.	WESTERN PRIDE	5,683	3,467	409.8	54.2	27.7	Frt.	49	2,500	1918	do	Do.
216224	LKPM	St. s.	WESTERN QUEEN	5,853	4,141	409.6	54.2	27.1	Frt.	51	2,500	1918	Seattle, Wash.	Seattle, Wash.
217032	LNGC	St. s.	WESTERN SCOUT	5,760	3,541	409.8	54.2	27.7	Frt.	50	2,500	1918	Portland, Oreg.	Portland, Oreg.
216465	LKWC	St. s.	WESTERN SEA	5,813	4,517	409.5	54.2	27.6	Frt.	30	3,000	1918	Seattle, Wash.	Seattle, Wash.
216627	LMGF	St. s.	WESTERN SPIRIT	5,760	3,541	409.8	54.2	27.7	Frt.	50	2,500	1918	Portland, Oreg.	Portland, Oreg.
216785	LMPO	St. s.	WESTERN STAR	5,700	3,503	409.5	54.2	27.6	Frt.	49	3,000	1918	Seattle, Wash.	Seattle, Wash.
81811	.....	St. p.	WESTERN STATES	3,077	1,560	350.0	44.0	19.9	Pas.	136	4,200	1902	Wyandotte, Mich.	Detroit, Mich.
81240	.....	St. s.	*Western Union*	189	129	90.0	25.0	9.1	Cbl.	7	500	1889	Camden, N. J.	New York, N. Y.
216373	LKSM	St. s.	WESTERN WAVE	5,382	3,556	409.8	54.2	27.7	Frt.	41	2,500	1918	Portland, Oreg.	Portland, Oreg.
222063	MDNJ	St. s.	WESTERN WORLD	13,712	8,054	517.0	72.2	27.8	Pas.	200	12,000	1922	Sparrows Point, Md.	Baltimore, Md.
215951	LJPN	St. s.	WESTERNER	5,663	3,435	409.6	54.2	27.5	Frt.	49	2,500	1918	Seattle, Wash.	Seattle, Wash.
215990	LJQW	St. s.	WESTWARD HO	5,648	3,501	410.0	54.2	27.6	Frt.	41	2,500	1918	Portland, Oreg.	Portland, Oreg.
218849	LSQN	St. s.	WHEATLAND MONTANA	7,001	5,451	410.1	54.2	27.1	Frt.	47	2,800	1919	Seattle, Wash.	Seattle, Wash.
217232	LNTH	St. s.	WHEATON	9,867	4,331	415.0	53.7	28.3	Ref.	69	4,000	1919	Sparrows Point, Md.	Baltimore, Md.
219861	LWGN	St. s.	WHEELING MOLD	3,882	1,093	324.0	40.2	25.0	Frt.	30	1,500	1920	Newark, N. J.	Newark, N. J.
213016	LFPB	St. y.	WHILEAWAY	421	226	166.2	24.3	9.6	Yet.	18	1,500	1915	Philadelphia, Pa.	New York, N. Y.
80832	.....	*St. p.	Whisper	33	33	75.0	20.0	3.2	Fer.	4	.....	1881	Ashland, Ky.	Cincinnati, Ohio.
204367	.....	*St. p.	Whisper	55	55	105.5	22.4	4.3	Pas.	12	100	1907	Lawton, Ark.	Memphis, Tenn.
210696	LVTH	St. s.	Whistler	188	127	94.2	24.6	13.0	Tow.	10	450	1920	Camden, N. J.	Philadelphia, Pa.
81199	.....	St. s.	White Ash	117	58	92.6	22.0	9.6	Tow.	6	450	1888	Brooklyn, N. Y.	New York, N. Y.
214537	LGKW	St. s.	WHITE CAP	303	97	135.5	22.8	13.4	Fsh.	11	600	1910	Manitowoc, Wis.	Boston, Mass.

[1] Formerly st. s. {a Rumanian Steama Romana. b Steama Romana.

[2] Formerly *st. p. {a J. R. Ware. b M. T. Epling.

[3] Formerly st. s. Seattle.

MERCHANT **STEAM** VESSELS OF THE UNITED STATES—Continued.

Official No.	Signal letters.	Rig.	Name of vessel.	Gross tonnage.	Net tonnage.	Length.	Breadth.	Depth.	Service.	Crew.	Indicated horsepower.	When built.	Where built.	Home port (where permanent document issues).
						Feet.	*Feet.*	*Feet.*						
81299	.....	St. p	WHITEHALL.....	1,088	911	196.0	37.4	14.1	Frt.	8	540	1890	Newburgh, N. Y.....	New York, N. Y.
219973	.....	St. s.	White hall	82	55	73.5	19.0	9.8	Tow.	5	250	1920	Whitehall, N. Y.....	Albany, N. Y.
3436	.....	St. s.	White Hawk	22	15	44.8	12.8	6.8	Fer.	1	.....	1889	Tonawanda, N. Y.....	Buffalo, N. Y.
202409	.....	*St. p.	White Seal.....	193	116	96.8	20.3	5.3	Pas.	16	.....	1905	Fairbanks, Alaska.....	Eagle, Alaska.
212829	.....	*St. p.	White Spot.....	79	79	112.7	26.0	2.9	Tow.	12	530	1915	Paducah, Ky.....	New Orleans, La.
81607	.....	St. s.	White Wing.....	67	34	09.4	16.7	8.3	Fsh.	5	60	1898	Seattle, Wash.....	Juneau, Alaska.
25267	.....	St. s.	[1]Whitney.....	41	20	55.5	15.4	5.7	Frt.	4	60	1888	Kennebunk Port, Me....	Boston, Mass.
215494	LHRS	St. s.	[2]Whitney Olson.....	1,558	880	224.0	44.0	17.4	Frt.	24	.....	1917	Wilmington, Cal.....	San Francisco, Cal.
207097	.....	St. s.	Whiz.....	9	6	49.0	8.0	3.0	Tow.	2	.....	1909	Berwick, La.....	Morgan City, La.
218177	LRJD	St. s.	Wicasta..... ⊙	2,556	1,528	267.3	46.0	23.6	Frt.	41	1,400	1919	Houston, Tex.....	Houston, Tex.
220961	MCHD	St. s.	WICHITA..... ✚⊙	6,171	3,707	395.5	55.0	31.4	Frt.	49	2,800	1920	New Orleans, La.....	New Orleans, La.
212675	LDTG	St. s.	[4]WICO..... ✚	2,748	1,715	283.1	40.3	30.3	Tnk.	34	1,250	1888	Low Walker-on-Tyne, Eng	New York, N. Y.
203529	.....	St. s.	[5]Wicocon.....	49	29	68.0	19.2	4.4	Tow.	4	80	1906	Manteo, N. C.....	Elizabeth, N. C.
81692	.....	St. s.	Wicomico.....	136	70	113.5	19.7	10.1	Fsh.	27	275	1900	Pocomoke City, Md.....	Reedville, Va.
219380	LVCG	St. s.	WIDGEON.....	414	205	139.4	25.2	14.2	Fsh.	28	500	1919	Savannah, Ga.....	Rockland, Me.
217175	LNQD	St. s.	Wihaha..... ✚	2,537	1,501	266.9	46.1	24.2	Frt.	46	1,400	1918	Aberdeen, Wash.....	Seattle, Wash.
81755	.....	St. s.	Wilavis.....	11	7	50.4	10.5	3.9	Frt.	2	90	1901	Rainier, Oreg.	Portland, Oreg.
209911	.....	St. s.	[6]Wilbert A. Edwards....	301	164	113.4	24.0	11.6	Fsh.	29	500	1912	Solomons, Md.....	Reedville, Va.
200067	.....	St. s.	WILBERT L. SMITH.....	4,319	3,039	380.0	50.0	28.0	Pas.	21	1,500	1903	Lorain, Ohio.....	Oswego, N. Y.
81606	.....	St. p.	Wilbur Crimmin.....	124	59	80.0	19.4	3.7	Pas.	18	.....	1898	Coupeville, Wash.....	St. Michael, Alaska.
81333	KJPM	St. y.	WILD DUCK.....	233	116	138.4	24.0	11.0	Yct.	18	400	1891	Boston, Mass.....	Port Arthur, Tex.
219444	LVGB	St. s.	WILD GOOSE.....	414	209	139.4	25.2	14.2	Fsh.	28	550	1919	Savannah, Ga.....	Rockland, Va.
202280	.....	St. s.	Wildwood.....	22	15	66.0	14.5	4.7	Pas.	3	125	1905	Greenport, N. Y.....	Philadelphia, Pa.
208345	.....	St. s.	WILDWOOD.....	809	550	152.9	36.7	13.0	Fer.	7	650	1911	Port Richmond, N. Y....	Do.
219350	LVCD	St. s.	WILDWOOD..... ✚⊙	5,590	3,453	390.0	54.2	27.8	Frt.	43	2,500	1919	Hog Island, Pa.....	Do.
200997	LBHF	St. s.	WILHELMINA..... ⊙	6,725	4,212	426.1	54.1	33.5	Pas.	100	6,000	1909	Newport News, Va.....	San Francisco, Cal.
201355	.....	St. s.	WILKES-BARRE.....	1,197	814	191.4	44.0	15.8	Fer.	7	1,400	1904	Wilmington, Del.....	New York, N. Y.
209117	LCDV	St. s.	Willamette..... ⊙	903	555	194.7	40.0	15.2	Frt.	29	700	1911	Fairhaven, Cal.....	San Francisco, Cal.
81420	.....	St. s.	Willard.....	35	17	60.8	14.4	6.4	Tow.	4	.....	1892	Portsmouth, Va.....	Norfolk, Va.
208146	.....	St. s.	WILLARD L.....	46	32	61.0	16.1	8.0	Frt.	6	55	1910	Cleveland, Ohio.....	Cleveland, Ohio.
210488	.....	St. s.	WILLARD U. TAYLOR....	214	166	96.5	30.0	12.3	Mso.	5	500	1913	Camden, N. J.....	New York, N. Y.
208382	.....	St. p.	[7]WILLARD V. KING.....	1,103	1,103	308.0	53.8	7.6	Pas.	750	750	1910	Dubuque, Iowa	St. Louis, Mo.
81396	.....	St. s.	Will-t.....	74	37	70.0	19.3	8.7	Wrk.	23	200	1892	Tottenville, N. Y.....	New York, N. Y.
220828	MBWG	St. s.	[8]WILLET..... ✚	715	330	181.6	35.5	16.3	Wrk.	23	1,400	1920	Philadelphia, Pa.....	Philadelphia, Pa.
218731	LSJW	St. s.	WILLIAGO..... ✚	5,268	3,317	386.8	52.2	27.4	Frt.	35	2,500	1919	Arlington, N. Y.....	New York, N. Y.
219714	LVTS	St. s.	[9]WILLIBRO..... ✚	5,816	3,567	431.3	57.7	27.2	Frt.	48	2,800	1920	Chester, Pa.....	Philadelphia, Pa.
81758	.....	*St. p.	Will H. Isom.....	983	619	183.8	36.5	5.0	Pas.	36	880	1901	Ballard, Wash.....	St. Michael, Alaska.
208634	.....	St. s.	Will and Frank.....	25	17	57.0	15.8	5.9	Fsh.	4	65	1911	Erie, Pa.....	Buffalo, N. Y.
216325	.....	St. s.	William, Jr.....	30	21	47.4	14.2	5.5	Fsh.	5	36	1916	Manitowoc, Wis.....	Milwaukee, Wis.
206270	LHCR	St. s.	William Blundon.....	240	129	127.4	22.8	10.4	Fsh.	27	500	1909	Solomons, Md.....	Reedville, Va.
150958	.....	St. s.	[10]Wm. Bowman.....	41	30	72.0	17.4	7.5	Tow.	3	.....	1902	Albany, N. Y.....	New York, N. Y.
81328	.....	St. s.	William Conners.....	15	10	41.4	11.1	4.1	Pas.	3	.....	1891	Brewer, Me.....	Bangor, Me.
80636	.....	St. s.	*William Cramp*.....	56	28	69.0	17.5	7.5	Tow.	4	.....	1877	Philadelphia, Pa.....	Philadelphia, Pa.
81431	.....	St. s.	Wm. Dickinson.....	78	49	78.2	19.5	10.9	Tow.	8	325	1893	Benton Harbor, Mich ...	Port Huron, Mich.
81800	.....	St. p.	Wm. Drows.....	55	55	84.0	21.5	3.8	Tow.	4	.....	1901	Morgan City, La.....	Morgan City, La.
81702	.....	St. s.	WILLIAM EDENBORN.....	5,910	4,531	478.0	52.0	30.0	Frt.	25	1,800	1900	West Bay City, Mich....	Duluth, Minn.
212220	.....	*St. p.	WM. EDENBORN.....	267	267	143.0	33.1	6.5	Tow.	16	1,400	1913	Ambridge, Pa.....	New Orleans, La.
81771	.....	St. s.	William Engel.....	47	32	63.1	17.5	7.2	Mso.	6	.....	1901	Manitowoc, Wis.....	Milwaukee, Wis.
106555	.....	St. s.	[11]Wm. G.....	18	9	52.6	13.0	6.0	Tow.	3	145	1888	Tonawanda, N. Y.....	New York, N. Y.
215348	LHMV	St. s.	WILLIAM GREEN..... ⊙	6,353	3,925	430.0	58.2	33.3	Tnk.	40	2,800	1917	Philadelphia, Pa.....	Los Angeles, Cal.
81480	.....	St. s.	William Hengerer.....	125	90	91.0	17.6	9.6	Frt.	4	75	1894	Phoenix, N. Y.....	Buffalo, N. Y.
215654	LJBC	St. s.	WILLIAM ISOM..... ⊙	3,321	2,032	292.3	47.2	26.9	Tnk.	32	1,300	1917	Baltimore, Md.....	New York, N. Y.
205186	.....	St. s.	WILLIAM LIVINGSTONE. ✚⊙	6,634	4,927	532.0	58.3	32.0	Frt.	31	1,800	1908	Ecorse, Mich.....	Cleveland, Ohio.
205209	.....	St. s.	William M.....	123	95	100.0	22.0	5.4	Frt.	4	40	1908	Wilmington, N. C.....	Wilmington, N. C.
81804	.....	St. s.	WILLIAM NOTTINGHAM.	4,234	3,070	376.5	50.0	29.0	Pas.	22	1,200	1902	Buffalo, N. Y.....	Oswego, N. Y.
221675	MDGF	St. s.	WM. ROCKEFELLER. ✚⊙	14,051	8,700	554.9	75.3	43.0	Tnk.	40	3,800	1921	Newport News, Va.....	New York, N. Y.
211552	.....	*St. p.	[12]William Ruprecht.....	56	56	87.0	23.0	3.5	Fer.	12	75	1913	Jeffersonville, Ind.....	St. Louis, Mo.
80745	.....	St. s.	William Sprague.....	48	24	68.4	16.2	7.5	Tow.	5	250	1880	Boston, Mass.....	Boston, Mass.
75094	.....	St. s.	[13]William Stewart.....	22	11	52.5	13.2	6.1	Tow.	3	80	1869	Chester, Pa.....	Newport News, Va.
219663	.....	*St. p.	WILLIAM WHIGHAM.....	364	290	147.5	33.4	5.2	Tow.	16	750	1919	Ambridge, Pa.....	Pittsburgh, Pa.
215708	.....	St. s.	WILLIAM A. AMBERG. ✚	7,031	5,641	525.0	58.0	31.0	Frt.	32	1,800	1917	Lorain, Ohio.....	Cleveland, Ohio.
116190	.....	St. s.	[14]William A. Carroll.....	61	30	71.2	18.5	8.5	Tow.	4	200	1888	Tottenville, N. Y.....	New York, N. Y.
81105	.....	St. s.	Wm. A. Cumming.....	76	40	65 0	16.3	5.7	Frt.	6	150	1885	South Norwalk, Conn....	Do.
206655	.....	St. s.	WILLIAM A. FIELD.....	80	54	68.6	20.0	9.3	Tow.	5	1,000	1909	Cleveland, Ohio.....	Duluth, Minn.
76883	.....	St. s.	[15]William A. Hazzard...	372	267	154.8	29.8	11.8	Frt.	12	793	1890	Sheboygan, Wis.....	Port Huron, Mich.

[1] Formerly st. s. Ben Harrison.
[2] Formerly st. s. Undine.
[3] Formerly st. s. Edna Christenson.
[4] Formerly German st. s. Paula.
[5] Formerly st. s. John H. Small.
[6] Formerly st. s. (*a* Wilbert A. Edwards. (*b* U. S. S. Wilbert A. Edwards.
[7] Formerly st. p. B. F. Yoakum.
[8] Formerly st. s. White Rose.
[9] Formerly U. S. S. Willet.
[10] Formerly st. s. Richmond Boro.
[11] Formerly st. s. Conshohocken.
[12] Formerly st. s. Paul Le Roux.
[13] Formerly st. s. (*a* Albert Little. (*b* H. A. Campaign.
[14] Formerly *st. p. C. C. K.
[15] Formerly st. s. John Taxis.
[16] Formerly st. s. Sterling.
[17] Formerly st. s. John Schroeder.

Merchant STEAM Vessels of the United States—Continued.

Official No.	Signal letters.	Rig.	Name of vessel.	Gross tonnage.	Net tonnage.	Length.	Breadth.	Depth.	Service.	Crew.	Indicated horsepower.	When built.	Where built.	Home port (where permanent document issues).
						Feet.	*Feet.*	*Feet.*						
207468	.....	St. s.	William A. Jamison.....	229	116	98.0	27.5	13.5	Tow.	7	1,000	1910	Noank, Conn.....	New York, N. Y.
205880	.....	St. s.	William A. McGonagle	275	183	110.0	28.0	15.0	Frb.	15	800	1908	Lorain, Ohio.....	Duluth, Minn.
214234	.....	St. s.	William A. McGonagle	7,811	6,006	580.0	60.0	27.9	Frt.	29	2,000	1916	Ecorse, Mich.....	Do.
214583	LGNH	St. s.	William A. McKenney. ⊙	6,256	4,544	395.0	55.1	31.0	Frt.	49	2,200	1916	Newport News, Va.....	Boston, Mass.
202305	.....	St. s.	William A. Paine. ✚⊙	5,798	4,435	480.0	52.0	30.0	Frt.	22	1,500	1905	Cleveland, Ohio.....	Cleveland, Ohio.
121187	.....	St. s.	[1]William A. Reiss. ✚⊙	4,406	3,471	430.0	50.0	24.7	Frt.	30	1,700	1901	Lorain, Ohio.....	Do.
202311	.....	St. s.	William A. Rogers...	6,524	5,101	525.0	55.0	31.0	Pas.	24	1,800	1905	.....do.....	Do.
80352	.....	St. s.	Wm. A. Wells.....	78	48	76.5	17.0	8.2	Fsh.	28	321	1873	Bristol, Me.....	Newport, R. I.
220054	LWNV	St. s.	William A. Whitney..	145	47	100.0	24.1	11.2	Tow.	9	450	1920	Superior, Wis.....	Duluth, Minn.
81808	.....	St. s.	William B. Blades, jr...	62	34	61.0	16.7	5.8	Tow.	5	.....	1902	New Bern, N. C.....	Norfolk, Va.
204121	.....	St. s.	William B. Davock...	4,468	3,246	420.0	52.0	23.0	Frt.	23	1,400	1907	St. Clair, Mich.....	Cleveland, Ohio.
207981	.....	St. s.	William B. Dickson...	7,568	5,712	580.0	58.2	33.2	Frt.	25	1,800	1910	Ecorse, Mich.....	Duluth, Minn.
81489	.....	St. s.	Wm. B. Kirk.....	116	93	92.2	14.1	4.0	Frt.	6	60	1887	Baldwinsville, N. Y.....	Buffalo, N. Y.
218702	.....	St. s.	William B. Miller.....	17	12	40.7	14.8	6.5	Tow.	3	85	1919	Everett, Mass.....	Boston, Mass.
209859	.....	St. s.	William B. Murray.....	390	172	151.6	24.1	13.0	Fsh.	32	700	1912	Rockland, Me.....	New London, Conn.
207252	.....	St. s.	William B. Schiller...	7,521	5,819	580.0	58.0	32.0	Frt.	25	1,880	1909	Lorain, Ohio.....	Duluth, Minn.
208396	.....	St. s.	William C. Agnew... ✚	6,533	4,985	532.0	58.0	31.0	Frt.	27	1,760	1911	.....do.....	Cleveland, Ohio.
157485	.....	St. s.	[2]William C. Bickel.....	250	140	129.2	23.8	10.8	Tow.	6	450	1897	Pocomoke City, Md.....	New York, N. Y.
202200	.....	St. s.	Wm. D. Ames.....	30	21	61.3	15.0	6.0	Pas.	3	50	1905	Lorain, Ohio.....	Cleveland, Ohio.
212197	.....	St. s.	William D. Crawford ✚	6,385	4,899	504.0	54.0	30.0	Frt.	25	1,800	1914	.....do.....	Do.
213036	.....	St. s.	Wm. D. Kropp.....	33	22	51.0	15.1	6.1	Tow.	2	75	1915	Buffalo, N. Y.....	Buffalo, N. Y.
81166	.....	St. s.	Wm. E. Cleary.....	140	110	96.0	17.5	9.0	Frt.	5	120	1887	Lockport, N. Y.....	New York, N. Y.
201197	.....	St. s.	Wm. E. Cleary.....	90	61	75.6	19.5	11.0	Tow.	9	.....	1904	Newburgh, N. Y.....	Albany, N. Y.
202296	.....	St. s.	William E. Corey	6,363	5,045	557.8	56 0	26.5	Frt.	25	1,800	1905	Chicago, Ill.....	Duluth, Minn.
81437	.....	St. s.	*William E. Doron*.....	171	142	79.4	23.0	8.6	Fer.	5	.....	1893	Philadelphia, Pa.....	Philadelphia, Pa.
81807	.....	St. s.	Wm. F. Fitch..... ✚	3,629	2,632	346.0	48.0	28.0	Frt.	21	1,420	1902	Wyandotte, Mich.....	Cleveland, Ohio.
208373	LBTD	St. s.	Wm. F. Herrin..... ⊙	4,938	3,143	378.0	52.1	29.5	Tnk.	40	2,000	1911	Newport News, Va.....	San Francisco, Cal.
81493	KMOW	St. s.	Wm. F. McCauley.....	149	74	89.0	21.0	11.2	Tow.	7	640	1894	Camden, N. J.....	Savannah, Ga.
203985	.....	St. s.	[3]Wm. F. Mesock.....	54	37	81.0	19.3	7.7	Tow.	6	75	1907	Tottenville, N. Y.....	New York, N. Y.
81845	.....	St. s.	Wm. F. Pilotz.....	29	17	52.6	14.0	3.4	Tow.	3	.....	1902	Vermilion, Ohio.....	Cleveland, Ohio.
81089	.....	St. s.	William F. Reed.....	30	20	57.7	13.2	5.8	Tow.	3	75	1890	Glenwood, N. Y.....	New York, N. Y.
205017	.....	St. s.	[4]William F. Stifel . ✚	4,871	3,705	420.0	52.0	24.0	Pas.	25	1,500	1906	St. Clair, Mich.....	Cleveland, Ohio.
222325	.....	[5]St. p.	William G. Clyde.....	304	290	147.5	33.4	5.2	Tow.	6	.....	1922	Ambridge, Pa.....	Pittsburgh, Pa.
218690	LSGW	St. s.	[6]Wm. G. Howard..... ⊙	475	218	139.6	30.3	15.7	Tow.	16	900	1919	Savannah, Ga.....	New York, N. Y.
150308	.....	St. s.	[6]Wm. G. Fox.....	32	20	61.5	15.2	6.8	Tow.	2	.....	1898	Grand Haven, Mich.....	Buffalo, N. Y.
202542	.....	St. s.	William G. Mather ✚⊙	6,838	5,183	513.0	60.2	32.0	Frt.	31	2,000	1905	Lorain, Mich.....	Cleveland, Ohio.
63016	.....	St. s.	William G. Perry.....	610	491	162.0	30.0	13.2	Lgt.	6	256	1901	West Bay City, Mich...	Pittsburgh, Pa.
214684	LGQF	†St. s.	Wm. G. Warden..... ⊙	10,289	7,890	500.0	68.2	27.0	Tnk.	43	3,000	1917	Newport News, Va.....	New York, N. Y.
81723	.....	St. s.	Wm. G. Williams.....	30	20	50.1	15.4	6.5	Tow.	2	.....	1903	East Boston, Mass.....	Boston, Mass.
81744	.....	St. s.	Wm. H. Baldwin.....	38	26	54.0	16.8	6.8	Tow.	4	.....	1901	New Baltimore, N. Y ...	Albany, N. Y.
127468	.....	St. s.	[7]Wm. H. Coates.....	195	137	104.0	23.5	9.0	Frt.	11	25	1900	Wilmington, Del.....	New York, N. Y.
80445	.....	St. s.	William H. Beard.....	28	14	54.0	14.7	6.2	Tow.	5	.....	1874	Brooklyn, N. Y.....	Do.
80970	.....	St. s.	William H. Clark.....	69	34	74.1	18.0	8.0	Pas.	5	.....	1883	Boston, Mass.....	Boston, Mass.
220311	MBVL	St. s.	William H. Doheny ✚⊙	6,994	4,294	435.0	56.2	33.6	Tnk.	40	3,100	1920	San Francisco, Cal.....	Los Angeles, Cal.
212354	.....	St. s.	William H. Donner. ✚	6,311	4,843	504.0	54.0	30.0	Frt.	24	1,900	1914	Ashtabula, Ohio.....	Cleveland, Ohio.
81358	.....	St. s.	Wm. H. Gallison.....	58	29	68.9	18.2	8.4	Tow.	5	300	1892	Boston, Mass.....	New York, N. Y.
81846	.....	St. s.	Wm. H. Kinch.....	58	39	68.0	17.0	9.0	Tow.	5	.....	1902	Ferrysburg, Mich.....	Duluth, Minn.
81628	KNRF	St. s.	William H. Moody	259	176	115.0	27.5	9.2	Frt.	6	360	1898	Essex, Mass.....	Gloucester, Mass.
200536	LJRH	St. s.	William H. Taylor.....	226	153	108.3	26.2	12.1	Tow.	10	750	1903	Noank, Conn.....	New York, N. Y.
205076	.....	St. s	William H. Truesdale	5,057	3,764	432.0	52.0	28.0	Frt.	22	1,500	1908	Lorain, Ohio.....	Buffalo, N. Y.
219543	LVMG	St. s.	[8]William H. Webb.. ✚⊙	5,980	3,713	400.7	54.2	30.4	Frt.	41	3,000	1920	Chester, Pa.....	Philadelphia, Pa.
81749	.....	St. s.	Wm. H. Wickham.....	33	22	58.2	13.9	5.5	Pas.	4	60	1883	Brooklyn, N. Y.....	New York, N. Y.
205180	.....	St. s.	William H. Wolf.....	6,281	4,767	504.0	54.0	30.0	Frt.	20	1,600	1908	Lorain, Ohio.....	Chicago, Ill.
81757	.....	St. s.	William H. Yerkes, jr..	59	40	73.0	18.0	8.4	Tow.	8	.....	1901	Solomons, Md.....	Boston, Mass.
81693	.....	St. s.	Wm. J. Bradley.....	99	67	84.0	19.5	9.5	Tow.	10	.....	1900	Camden, N. J.....	Philadelphia, Pa.
150185	.....	St. s.	[9]William J. Brennan.....	33	17	54.6	15.6	8.0	Frt.	3	.....	1879	.....do.....	Newark, N. J.
205835	.....	St. s.	Wm. J. Conway.....	65	44	58.7	19.5	8.5	Tow.		200	1908	Tottenville, N. Y.....	New York, N. Y.
203421	.....	St. s.	Wm. J. Dalloy.....	80	54	70.6	20.4	9.0	Tow.	7	.....	1906	.....do.....	Do.
212776	.....	St. s.	Wm. J. Davidson.....	177	120	96.7	25.2	11.9	Frt.	6	250	1914	Mariners Harbor, N. Y..	Do.
121276	.....	St. s.	[11]Wm. J. Donaldson....	173	118	103.0	21.4	12.0	Tow.	13	.....	1903	Baltimore, Md.....	Philadelphia, Pa.
204417	.....	St. s.	William J. Filbert.....	7,962	6,189	585.0	60.0	32.0	Frt.	25	1,880	1907	Lorain, Ohio.....	Duluth, Minn.
212224	.....	St. s.	William J. Gaynor....	270	183	109.3	24.9	13.4	Frb.	12	650	1914	Elizabethport, N. J.....	New York, N. Y.
211687	.....	St. s.	William J. Gillen.....	205	130	98.9	32.6	9.7	Frt.	5	300	1913	Tottenville, N. Y.....	Do.
200546	.....	St. s.	Wm. J. Kelly.....	42	28	66.4	18.8	6.4	Tow.	8	.....	1903	Scranton, Miss.....	Galveston, Tex.
207790	.....	St. s.	William J. Olcott.....	7,868	5,712	580.0	58.2	33.2	Frt.	25	1,800	1910	Ecorse, Mich.....	Duluth, Minn.
76485	.....	St. s.	[12] *William J. Tracy*.....	134	91	85.0	20.5	10.2	Tow.	6	224	1884	Philadelphia, Pa.....	New York, N. Y

[1] Formerly st. s. Frank H. Peavey.
[2] Formerly st. s. {a Dorothy F. Wacker. b John T. Donohue.
[3] Formerly st. s. New Rochelle.
[4] Formerly st. s. Normania.
[5] Formerly st. s. Laborer.
[6] Formerly st. s. Peter Coates.
[7] Formerly st. s. City of Salem.
[8] Formerly st. s. Wm. Henry Webb.
[9] Formerly st. s. {a Pallas. b Christiana Baird.
[10] Formerly st. s. William M. Mills.
[11] Formerly st. s. {a Fireproof. b U. S.-E. F. C. A. No. 1
[12] Formerly st. s. {a J. H. Rutter. b New York Central Ltg. Co. No. 9. c New York Central No. 9. d G. C. Cleveland.
† Twin screw.

MERCHANT **STEAM** VESSELS OF THE UNITED STATES—Continued.

Official No.	Signal letters.	Rig.	Name of vessel.	Gross tonnage.	Net tonnage.	Length.	Breadth.	Depth.	Service.	Crew.	Indicated horsepower.	When built.	Where built.	Home port (where permanent document issues).
						Feet.	*Feet.*	*Feet.*						
96122	.....	St. s.	[1] Wm. J. Wade.....	19	10	49.3	13.8	6.0	Tow.	4	.....	1891	Jersey City, N. J.....	New York, N. Y.
145635	.....	St. s.	[2] Wm. J. Taylor, jr.....	71	35	70.0	19.6	8.5	Tow.	5	350	1892	Tottenville, N. Y.....	Do.
81747	.....	St. s.	WILLIAM L. BROWN..✚	4,004	3,879	430.0	50.2	24.4	Frt.	25	1,700	1901	Chicago, Ill.....	Duluth, Minn.
203441	.....	St. s.	Wm. L. Parkhurst.....	50	39	69.8	16.6	5.2	Fer.	2	.....	1906	Croton, N. Y.....	New York, N. Y.
111172	.....	St. s.	[3] WILLIAM L. STRONG ...	203	138	102.0	24.0	12.6	Frb.	10	400	1898	Camden, N. J.....	Do.
81154	.....	St. s.	William M. Dove.....	18	9	50.0	13.5	6.5	Tow.	4	80	1887	Baltimore, Md.....	Baltimore, Md.
80330	.....	St. s.	*Wm. M. Flanders*.....	58	29	75.4	15.7	7.5	Tow.	6	250	1872	East Boston, Mass.....	New Orleans, La.
81092	.....	St. s.	William M. Merwin.....	111	75	78.2	17.4	6.8	Frt.	5	100	1885	Milford, Conn.....	New York, N. Y.
200478	KSTD	St. s.	WILLIAM M. WADLEY ✚	154	104	89.7	21.5	10.5	Tow.	6	500	1903	Chester, Pa.....	Do.
217126	LNKS	St. s.	WILLIAM N. PAGE....⊙	5,438	3,339	368.6	55.2	30.5	Frt.	36	2,500	1918	Camden, N. J.....	Do.
81217	.....	St. s.	*Wm. P. Corbett*...	68	34	75.2	18.0	7.8	Tow.	6	200	1889	....do.....	Savannah, Ga.
216311	.....	St. s.	WILLIAM P. CURRAN...	5,429	3,962	420.0	55 0	28.0	Tnk.	33	2,000	1918	Lorain, Ohio.....	Chicago, Ill.
200451	.....	St. s.	William P. Donaldy...	54	37	62.7	17.3	7.5	Tow.	3	95	1903	Buffalo, N. Y.....	Oswego, N. Y.
81705	LHGV	St. s.	WILLIAM P. PALMER...	2,293	1,603	242.0	42.0	20.6	Frt.	31	900	1900	Cleveland, Ohio.....	Buffalo, N. Y.
208157	.....	St. s.	WILLIAM P. PALMER ...	7,602	5,740	530.0	58.2	33.2	Frt.	31	1,800	1910	Ecorse, Mich.....	Duluth, Minn.
202859	.....	St. s.	WILLIAM P. SNYDER ...	6,939	5,492	530.0	50.2	32.0	Frt.	21	1,700	1906	.....do	Cleveland, Ohio.
209662	.....	St. s.	WILLIAM P. SNYDER, JR..	8,603	6,650	590.0	64.2	34.2	Frt.	35	2,500	1912	.....do.....	Pittsburgh, Pa.
81597	.....	St. s.	WILLIAM R. LINN.....	4,184	3,137	400.0	48.3	23.9	Frt.	30	1,800	1898	Chicago, Ill.....	Duluth, Minn.
81806	.....	St. s.	William S. Brusstar....	174	99	132.0	20.0	9.6	Fsh.	6	275	1902	Baltimore, Md.....	Reedville, Va.
80149	.....	St. s.	Wm. S. Earl.....	24	12	55.0	14.8	5.8	Tow.	2	120	1859	Philadelphia, Pa.....	Albany, N. Y.
80751	.....	St. s.	Wm. S. McGowan.....	124	66	80.3	20.0	8.0	Frt.	2	51	1889	Boston, Mass.....	Boston, Mass.
80501	.....	St. s.	*Wm. S. Stokley*.....	83	83	96.5	18.0	8.4	Pol.	14	300	1875	Philadelphia, Pa.....	Philadelphia, Pa.
77153	.....	St. s.	[4] William S. Vare.....	26	19	45.8	13 8	5.7	Tow.	3	75	1894	.....do.....	Do.
95401	.....	St. s.	[5] Wm. T. Cox.....	78	49	82.0	19.0	8.8	Tow.	5	125	1875	.....do.....	New York, N. Y.
135283	.....	St. s.	[6] Wm. T. Lancraft.....	65	45	66.0	20.4	6.0	Oys.	5	75	1877	Norwalk, Conn.....	New Haven, Conn.
202866	.....	St. s.	[7] WILLIAM T. ROBERTS. ✚⊙	6,359	5,063	504.0	54.1	30.0	Frt.	26	1,650	1906	Wyandotte, Mich.....	Buffalo, N. Y.
221508	MDBP	St. s.	WM. BOYCE THOMPSON⊙	7,031	4,350	430.3	59.3	33.2	Tnk.	34	3,000	1921	Quincy, Mass.....	Do.
81101	.....	St. s.	Willie.....	38	19	56.0	16.0	6.9	Tow.	5	75	1885	Brooklyn, N. Y.....	New York, N. Y.
81538	.....	St. s.	Willie.....	14	9	40.2	14.0	4.8	Tow.	4	75	1896	Philadelphia, Pa.....	Philadelphia, Pa.
80317	.....	St. s.	Willie Brown.....	19	10	47.0	13.0	6.0	Tow.	5	100	1871	Buffalo, N. Y.....	Duluth, Minn.
81864	.....	St. s.	Willie Welch.....	40	31	51.9	16.8	9.2	Tow.	4	75	1903	South Amboy, N. J.....	New York, N. Y.
211074	LCTV	St. s.	Willie A. Higgins.....	893	493	200.5	11.0	11.2	Frt.	20	625	1913	Hoquiam, Wash.....	San Francisco, Cal.
217129	LNKW	St. s.	WILLIMANTIC.....✚⊙	4,857	2,992	379.4	53.0	27.0	Frt.	44	2,500	1918	Tacoma, Wash.....	Tacoma, Wash.
208397	.....	St. s.	WILLIS L. KING.....	7,568	5,712	580.0	58.2	33.2	Frt.	24	1,800	1911	Ecorse, Mich.....	Duluth, Minn.
200370	.....	St. s.	[8] Willoughby.....	147	95	104.5	22.0	6.8	Frt.	1	250	1903	South Rondout, N. Y....	Norfolk, Va.
200014	.....	St. s.	Willow.....	18	13	71.6	14.3	3.0	Pas.	3	35	1903	St. Joseph, Mich.....	Buffalo, N. Y.
218903	LSTV	St. s.	[9] WILLPOLO.....✚⊙	5,174	3,283	380.8	52.2	27.4	Frt.	38	2,500	1919	Arlington, N. Y.. .	New York, N. Y.
219628	LVQP	St. s.	[10] WILLSOLO.....✚⊙	5,816	3,567	431.3	57.7	27.2	Frt.	46	2,800	1920	Chester, Pa.....	Philadelphia, Pa.
80884	.....	St. s.	*Wilmington*.....	101	110	122.7	22.5	6.7	Pas.	8	200	1882	Philadelphia, Pa.....	Wilmington, N. C.
81704	.....	St. s.	WILMINGTON.....	225	93	88.0	22.0	12.2	Tow.	7	650	1900	Wilmington, Del.	New York, N. Y.
211692	LDGS	St. s.	Wilmington.....	990	571	190.0	41.6	15.4	Frt.	23	500	1913	North Bend, Ore.....	San Francisco, Cal.
204238	.....	St. s.	WILPEN.....	7,612	5,851	551.0	58.2	33.0	Frt.	22	2,000	1907	Ecorse, Mich.....	Cleveland, Ohio.
219101	LVFH	St. s.	WILSCOX.....✚⊙	5,926	3,808	401.9	54.2	31.3	Frt.	46	2,800	1919	Tampa, Fla.....	Tampa, Fla.
81663	.....	St. s.	Wilson P. Foss.....	58	39	64.2	18.0	8.1	Tow.	4	178	1889	Brooklyn, N. Y. . .	Albany, N. Y.
202440	.....	St. s.	[11] Winecco.....	188	112	122.3	23.8	8.3	Frt.	3	320	1905	Solomons, Md.....	New York, N. Y.
211038	LFWQ	St. y.	WINCHESTER.....	411	213	219.6	21.0	11.3	Yct.	15	8,400	1919	Bath, Me.....	Do.
157591	.....	St. s.	[12] Windber.....	107	73	80.4	21.0	9.7	Tow.	7	170	1901	Noank, Conn.....	Do.
202174	KTWF	St. s.	[13] WINDBER.....⊙	2,837	2,093	290.0	40.1	21.9	Frt.	25	760	1889	West Hartlepool, Eng..	Seattle, Wash.
216767	LMNH	St. s.	WINDING GULF.....⊙	5,438	3,339	368.6	55.2	30.5	Frt.	36	2,500	1918	Camden, N. J.....	New York, N. Y.
81302	.....	St. s.	Windom.....	102	67	81.5	24.0	8.5	Frt.	6	160	1899	Tottenville, N. Y.....	Do.
81475	.....	†St. s.	Windsor.....	193	140	74.4	50.0	4.0	Fer.	2	35	1904	Fammerville, N. Y.. .	Rochester, N. Y.
81413	.....	St. s.	Winfield S. Chapell. .	54	28	71.0	18.5	8.0	Tow.	5	200	1899	Baltimore, Md.....	New Haven, Conn.
81620	KNRC	St. s.	WINIFRED.....⊙	2,551	1,520	283.5	42.2	21.1	Tnk.	32	930	1918	Bath, Me.....	Port Arthur, Tex.
200417	.....	*St. p.	[14] Winifredo.....	249	147	119.6	25.2	5.4	Tow.	1	350	1904	Marietta, Ohio.....	Pittsburgh, Pa.
213528	LFMV	St. s.	[15] WINNEBAGO.....⊙	4,280	2,697	360.7	48.2	28.2	Frt.	33	1,400	1908	Stockton, England.....	New York, N. Y.
220650	MBNW	St. s.	[16] WINNECONNE.....⊙	2,910	1,830	305.0	43.7	27.2	Frt.	37	1,100	1916	Osaka, Japan.....	Do.
209304	.....	St. s.	Winifred Hyde.....	14	9	48.0	11.5	4.6	Pas.	2	16	1896	Harding, Minn.....	Duluth, Minn.
237071	.....	St. s.	[17] Winnebago.....	23	16	74.6	10.6	5.1	Tow.	3	35	1903	Alexandria Bay, N. Y....	New York, N. Y.
80164	.....	St. s.	Winnie.....	73	36	80.0	18.3	8.7	Tow.	11	.....	1870	New Brunswick, N. J....	Newark N. J.
76012	.....	St. s.	[18] Winnifred.....	1,108	874	252.5	35.0	15.3	Frt.	17	525	1878	Buffalo, N. Y..	Buffalo, N. Y.
81260	.....	St. s.	Winnipeg.....	20	10	47.0	13.2	5.7	Fsh.	5	50	1890	Noank, Conn.....	Newport, R. I.
127502	.....	St. y.	[19] Winona.....	47	32	76.5	14.2	8.3	Yct.	6	140	1901	New York, N. Y.....	Washington, D. C.
219873	LWGV	St. s.	WINONA.....✚⊙	4,961	3,034	390.0	54.2	27.8	Frt.	36	2,500	1920	Hog Island, Pa.....	Philadelphia, Pa.
218851	LSQH	St. s.	WINONA COUNTY...✚⊙	6,049	3,707	395.5	55.0	31.4	Frt.	59	2,500	1919	Kearny, N. J.....	Newark, N. J.

[1] Formerly st. s. Harold.

[2] Formerly st. s. {a Tea Rose. b S. O. Co. No. 8. c S. T. Co. No. 8. d Socony 8.

[3] Formerly st. s. Robert A. Van Wyck.

[4] Formerly st. s. John J. Hagan.

[5] Formerly st. s. Hudson.

[6] Formerly st. s. Enterprise.

[7] Formerly st. s. E. D. Carter.

[8] Formerly st. s. Augustus J. Phillips.

[9] Formerly st. s. Yaphank.

[10] Formerly st. s. Cajacet.

[11] Formerly st. s. Louisa.

[12] Formerly st. s. D. B. Dearborn.

[13] Formerly British st. s. Daventry.

[14] Formerly {a St. s. Winifredo. b U. S. S. Winifredo.

† Chain ferry.

[15] Formerly st. s. {a British Heathcraig. b British Hampton. c Norwegian Haugerland.

[16] Formerly {a Japanese st. s. Yesaki. b Norwegian st. s. General. c Norwegian st. s. Wergeland. d Norwegian st. s. Aslaug.

[17] Formerly st. y. Esther C.

[18] Formerly st. s. Juniata.

[19] Formerly st. y. Cherokee

MERCHANT STEAM VESSELS OF THE UNITED STATES—Continued.

Official No.	Signal letters.	Rig.	Name of vessel.	Gross tonnage.	Net tonnage.	Length.	Breadth.	Depth.	Service.	Crew.	Indicated horsepower.	When built.	Where built.	Home port (where permanent document issues).
						Feet.	*Feet.*	*Feet.*						
219746	LVWR	St. s.	WINSTON-SALEM ....+⊙	6,527	4,049	395.3	55.1	31.4	Frt.	43	2,800	1920	Wilmington, N. C.....	Wilmington, N. C
81162	.....	St. s.	Winter Harbor.....	36	24	70.4	14.0	4.5	Pas.	4	150	1887	Bath, Me.....	[illegible], Me
214447	.....	St. s.	WINTERTHUR.....	103	62	76.4	19.3	9.6	Tow.	5	250	1916	Wilmington, Del.....	Wilmington, Del.
81441	.....	St. s.	Winthrop.....	91	68	76.8	17.6	6.8	Pas.	6	150	1893	Essex, Mass.....	New York, N. Y.
81762	.....	St. s.	Winthrop.....	43	20	56.0	16.0	5.6	Frt.	6	.....	1900	Winthrop, N. C.....	Norfolk, Va.
115912	.....	St. s.	[1] Winthrop.....	58	33	80.0	18.5	7.5	Tow.	3	.....	1883	Wilmington, Del.....	New York, N. Y.
220261	LWTQ	St. s.	WINTHROP.....	189	106	95.2	24.1	12.1	Tow.	19	800	1920	Baltimore, Md.....	Portsmouth, Va.
157399	KMBW	St. y.	[2] WINYAH.....	143	74	115.0	20.5	9.4	Yct.	6	[illegible]	1891	Sparrows Point, Md.....	Port Huron, Mich.
218318	LRQM	St. s.	WINYAH..... +⊙	5,492	3,370	400.7	51.2	30.4	Frt.	45	1,[illegible]	1919	Harriman, Pa.....	Philadelphia, Pa.
212367	.....	St. s.	WISCONSIN.....	98	50	71.0	20.0	12.5	Tow.	5	500	1914	Cleveland, Ohio.....	Duluth, Minn.
217929	LQTP	St. s.	[3] WISCONSIN BRIDGE +⊙	3,545	2,179	324.0	46.2	25.0	Frt.	37	1,[illegible]	1920	Newark, N. J.....	New York, N. Y.
210576	LMDH	St. s.	Wishkah..... ⊙	2,924	1,718	272.1	48.4	25.7	Frt.	47	1,[illegible]	1918	Aberdeen, Wash.....	Seattle, Wash.
219438	LTKJ	St. s.	[4] WISLA..... ⊙	3,416	2,563	340.0	45.5	24.0	Frt.	38	1,[illegible]	1[illegible]	Sunderland, England....	New York, N. Y.
204416	.....	St. s.	WISSAHICKON.....	4,062	3,104	350.0	46.0	30.9	Frt.	27	1[illegible]	1917	Buffalo, N. Y.....	Buffalo, N. Y.
200616	.....	St. s.	Witch.....	44	17	60.0	18.0	7.2	Frt.	2	175	1904	Bay City, Mich.....	Port Huron, Mich.
81043	.....	St. s.	Wiwurna.....	98	49	101.5	19.2	7.5	Pas.	6	400	1884	Bath, Me.....	Boston, Mass.
219099	LWMK	St. s.	Wizard..... +	188	127	94.2	24.6	13.0	Tow.	9	450	1920	Camden, N. J.....	Philadelphia, Pa.
220952	MCGR	St. s.	WOLVERINE STATE....+	10,533	6,195	502.1	62.2	28.3	Pas.	140	7,000	1921	.....do.....	San Francisco, Cal.
218366	LRQW	St. s.	Wonahbe..... +	2,531	1,496	266.8	46.1	23.8	Frt.	44	1,385	1919	Astoria, Oreg.....	Astoria, Oreg.
81245	.....	St. s.	Wonder.....	34	17	58.2	16.8	6.9	Tow.	4	42	1889	Tottenville, N. Y.....	New York, N. Y.
217937	LQVD	St. s.	Woodman..... +	358	198	126.0	29.9	13.7	Tow.	13	1,000	1919	Solomons, Md.....	Do.
218401	LRVT	St. s.	WOODMANSIE..... +⊙	3,283	1,996	324.0	46.2	25.0	Frt.	38	1,500	1919	Newark, N. J.....	Newark, N. J.
77486	.....	St. s.	[5] Woodmencey	82	56	79.7	20.5	10.0	Tow.	5	100	1901	Athens, N. Y.....	New York, N. Y.
215832	LJHS	St. s.	[6] WOONSOCKET ..... ⊙	5,937	3,699	402.0	54.2	31.4	Frt.	31	3,000	1917	Bath, Me	Do.
218232	LRKT	St. s.	WORCESTER..... +⊙	5,718	3,536	409.6	54.4	27.4	Frt.	45	2,500	1919	Groton, Conn.....	New London, Conn.
212792	.....	St. s.	Worth J.....	12	8	55.6	13.3	3.0	Frt.	2	15	1914	Atkinson, N. C.....	Wilmington, N. C.
81432	.....	St. s.	Wotan..... +	886	712	191.5	30.5	13.6	Frt.	13	490	1893	Marine City, Mich.....	Grand Haven, Mich.
217553	LPTG	St. s.	WOYACA..... +	2,551	1,528	267.3	46.0	23.6	Frt.	41	1,400	1919	Newington, N. H.....	Portland, Me.
136381	.....	St. s.	[7] Wright.....	96	48	86.4	21.4	9.6	Tow.	9	490	1893	Bath, Me.....	New York, N. Y.
220767	MBSR	St. s.	WRIGHT..... +	7,995	4,846	436.9	58.2	26.4	Pas.	102	6,000	1920	Hog Island, Pa.....	Philadelphia, Pa.
81850	.....	St. s.	WYADDA.....	132	90	85.9	19.1	11.0	Tow.	5	450	1902	Seattle, Wash.....	San Francisco, Cal.
81406	.....	St. s.	WYANDOTTE.....	320	160	155.6	35.0	9.0	Frt.	6	630	1892	Wyandotte, Mich.....	New York, N. Y.
205468	.....	St. s.	WYANDOTTE..... +⊙	2,450	1,541	346.0	45.2	24.0	Frt.	20	1,100	1908	Ecorse, Mich.....	Detroit, Mich.
216297	LHMD	St. s.	[8] WYANDOTTE..... +⊙	4,761	3,011	384.9	46.0	27.2	Frt.	57	2,900	1894	Hamburg, Germany.....	New York, N. Y.
217715	LQGV	St. s.	WYNOOCHE..... +⊙	6,065	3,756	400.7	54.2	30.4	Frt.	32	3,000	1919	Harriman, Pa.....	Philadelphia, Pa.
81068	.....	St. p.	*Wyoming*.....	833	541	171.0	36.7	13.4	Fer.	6	600	1885	Wilmington, Del.....	New York, N. Y.
203805	KVTB	St. s.	WYOMING.....	393	270	140.0	26.8	15.8	Tow.	16	900	1906	Port Richmond, N. Y...	Perth Amboy, N. J.
200586	KSVB	St. s.	WYOMISSING.....	222	151	104.6	24.0	11.8	Tow.	12	500	1904	Philadelphia, Pa.....	Philadelphia, Pa.
218706	LSHR	St. s.	WYTHEVILLE..... +⊙	6,098	3,760	395.5	55.0	31.4	Frt.	54	3,000	1919	Kearny, N. J.....	Newark, N. J.
			X.											
27016	.....	St. s.	Xiphias.....	29	12	53.5	14.5	5.1	Tow.	3	100	1894	Noank, Conn.....	Boston, Mass.
			Y.											
215015	LHBV	St. s.	[9] YADKIN ..... ⊙	1,685	1,004	261.3	40.1	17.3	Frt.	32	850	1908	Rostock, Germany.....	New York, N. Y.
220520	MBHR	St. s.	YAKA..... +⊙	5,976	3,700	400.7	54.2	30.2	Frt.	45	3,000	1920	Harriman, Pa.....	Philadelphia, Pa.
203552	.....	*St. p.	Yakima.....	393	234	137.0	28.8	4.9	Pas.	19	200	1906	Ainsworth, Wash.....	Port Townsend, Wash.
217249	LNVH	St. s.	Yakima..... +	2,523	1,506	266.4	46.4	23.9	Frt.	40	1,100	1918	Tacoma, Wash.....	Tacoma, Wash.
218164	LRHS	St. s.	YAKLOK..... +⊙	6,046	4,426	401.9	53.1	32.0	Frt.	45	2,800	1919	Seattle, Wash.....	Seattle, Wash.
204047	KWBR	St. s.	YALE..... +⊙	3,825	2,052	376.0	61.3	29.2	Pas.	134	10,000	1900	Chester, Pa.....	Los Angeles, Cal.
206972	.....	St. s.	YALE.....	99	30	71.0	20.0	10.2	Tow.	4	500	1904	Cleveland, Ohio.....	Cleveland, Ohio.
220770	MBSV	St. s.	YALZA..... +⊙	5,976	3,700	400.7	54.2	30.2	Frt.	42	3,000	1920	Harriman, Pa.....	Philadelphia, Pa.
221457	MCWQ	St. s.	YANKEE ARROW....+⊙	8,040	4,960	468.3	62.7	32.0	Tnk.	41	3,200	1921	Camden, N. J.....	New York, N. Y.
221912	MDKJ	St. s.	[10] †YANKTON..... ⊙	544	232	189.0	27.3	16.7	Frt.	8	750	1893	Leith, Scotland.....	Do.
209870	.....	St. s	Yantic.....	35	19	66.6	18.0	5.0	Pas.	3	90	1912	Noank, Conn.....	New Haven, Conn.
220717	MBRK	St. s.	YAPALAGA..... +⊙	5,976	3,700	400.7	54.2	30.2	Frt.	42	3,000	1920	Harriman, Pa.....	Philadelphia, Pa.
213693	LFPN	St. s.	YAQUE.....	1,414	948	246.0	38.4	15.5	Frt.	26	1,000	1915	Ecorse, Mich.....	New York, N. Y.
217455	LPMH	St. s.	Yawah ..... +	2,551	1,528	267.3	46.0	23.6	Frt.	42	1,400	1919	Newington, N. H.....	Portland, Me.
27677	.....	St. s.	Yellow Jacket.....	60	28	66.5	18.5	8.5	Frt.	3	178	1900	Seattle, Wash.....	Port Townsend, Wash.
204278	KWFH	St. s.	Yellowstone.....	767	456	188.6	38.2	13.6	Frt.	21	700	1907	Fairhaven, Cal.....	San Francisco, Cal.
200207	.....	St. s.	Yerba Buena.....	1,115	758	175.4	38.0	17.0	For.	15	1,200	1903	Alameda, Cal.....	Do.
218038	LHCN	St. s.	YESOKING..... ⊙	5,749	3,550	409.6	54.4	27.4	Frt.	44	2,500	1919	Baltimore, Md.....	Baltimore, Md.
219052	LTGH	St. s.	YOMACHICHI..... +⊙	7,225	4,665	402.1	54.0	34.4	Frt.	46	2,800	1919	Tampa, Fla.....	Tampa, Fla.
221009	MCJW	St. s.	YORBA LINDA..... ⊙	6,900	4,250	435.0	56.2	33.5	Tnk.	40	3,100	1921	Alameda, Cal.....	San Francisco, Cal.
210817	.....	St. s.	York.....	1,152	783	184.7	36.1	11.9	Frt.	17	900	1912	Wilmington, Del.....	New York, N. Y.
218160	LRHQ	St. s.	YORK HARBOR.....+⊙	2,427	1,471	264.0	42.2	21.9	Frt.	36	2,500	1919	Mariners Harbor, N. Y...	Do.
27672	.....	St. s.	York State.....	39	71	66.8	24.0	6.1	Pld.	8	256	1899	Ludington, Mich.....	Chicago, Ill.
27682	.....	St. s.	YOSEMITE..... +	3,554	2,719	356.0	50.0	28.0	Frt.	23	1,000	1901	Wyandotte, Mich.....	Cleveland, Ohio.

[1] Formerly st. s. S. Thos. Brown.
[2] Formerly st. y. Dungeness.
[3] Formerly st. s. {a Wisconsin Bridge. b Sophie Frankel.
[4] Formerly British st. s. Elm Branch.
[5] Formerly st. s. {a Joseph P. Ford. b Fred B. Dalzell.
[6] Formerly st. s. Rhode Island.
[7] Formerly st. s. Eleanor L. Wright.
[8] Formerly German st. s. Willehad.
[9] Formerly German st. s. Clara Mennig.
[10] Formerly {a British st. y. Penelope. b U. S. N. Yankton.
† Sold British flag Mar. 20, 1922.

MERCHANT STEAM VESSELS OF THE UNITED STATES—Continued.

Official No.	Signal letters.	Rig.	Name of vessel.	Gross tonnage.	Net tonnage.	Length.	Breadth.	Depth.	Service.	Crew.	Indicated horsepower.	When built.	Where built.	Home port (where permanent document issues).
						Feet.	*Feet.*	*Feet.*						
202806	KVFM	St. s.	Yosemite..... ⊙	827	525	193.0	40.0	15.3	Frt.	26	750	1906	Fairhaven, Cal.....	San Francisco, Cal.
215958	LJPT	St. s.	YOSEMITE..... ⊙	6,077	3,731	402.6	53.0	32.0	Frt.	41	2,500	1918	Oakland, Cal.....	Do.
218078	LRFD	St. s.	YOUNGSTOWN..... ⊙	6,633	4,121	395.5	55.0	31.4	Frt.	54	2,500	1919	Kearny, N. J.....	Newark, N. J.
76255	.....	St. s.	[1] Yozephie.....	22	11	46.5	14.0	5.6	Tow.	2	18	1881	Brooklyn, N. Y.....	New York, N. Y.
215711	LJDB	St. s.	[2] YUCATAN..... ⊙	3,135	1,831	328.1	41.8	24.4	Pas.	43	3,500	1903	Bremerhaven, Germany.	Do.
215017	LHCB	St. s.	[3] YUCCA..... + ⊙	2,777	1,744	291.5	41.2	25.8	Frt.	34	800	1903	Rostock, Germany.....	Juneau, Alaska.
165172	.....	St. p.	Yukon.....	642	603	164.8	35.3	5.9	Pas.	34	400	1913	Seattle, Wash.....	New York, N. Y.
217332	LPDJ	St. s.	YUKON..... + ⊙	4,843	3,635	379.4	54.0	27.0	Frt.	50	2,500	1918	Tacoma, Wash.....	Seattle, Wash.
216094	LJDS	St. s.	[4] YUMA..... ⊙	1,766	976	253.1	37.4	19.6	Frt.	36	1,080	1900	Bremerhaven, Germany..	New York, N. Y.
214856	LGTF	St. s.	[5] YUMURI..... +	1,835	1,133	270.0	39.5	19.7	Frt.	32	1,000	1902	Blyth, England.....	Do.
			Z.											
217416	LPJG	St. s.	ZACA..... +	6,067	3,731	402.6	53.0	32.0	Frt.	44	3,600	1918	Oakland, Cal.....	San Francisco, Cal.
212583	LDQG	St. s	[6] ZACAPA..... ⊙	4,567	2,772	378.9	50.3	29.1	Pas.	91	3,650	1909	Belfast, Ireland.....	New York, N. Y.
201817	.....	St. s.	Zapora..... ⊙	318	187	140.0	24.0	11.4	Fsh.	39	1,000	1905	Tacoma, Wash.....	Seattle, Wash.
218701	LSHP	St. s.	ZAREMBO..... + ⊙	4,982	3,595	380.2	53.1	27.0	Frt.	40	2,500	1919	.....do.....	Tacoma, Wash.
28129	.....	St. s.	ZENITH CITY.....	3,850	3,429	387.5	48.3	23.3	Frt.	25	1,100	1895	Chicago, Ill.....	Duluth, Minn.
206413	.....	St. s.	Zephyr.....	127	86	83.0	21.1	6.4	Pas.	5	100	1909	Croton-on-Hudson, N. Y.	New Haven, Conn.
28142	.....	St. s.	Zetes.....	44	22	58.8	17.4	6.9	Tow.	5	250	1900	East Boston, Mass.....	Boston, Mass.
136106	.....	St. s.	[7] Zillah..... +	748	583	201.7	37.0	13.0	Frt.	13	785	1890	West Bay City, Mich....	Duluth, Minn.
28115	.....	[8] St. p.	Zinfandel.....	329	270	125.0	29.5	7.0	Frt.	13	230	1889	San Francisco, Cal.....	San Francisco, Cal.
28150	.....	St. y.	Zinganee.....	30	20	75.7	10.6	7.6	Yot.	5	80	1902	Bristol, R. I.....	New York, N. Y.
216984	LNCM	St. s.	ZIRKEL..... ⊙	6,073	4,427	402.6	53.0	32.0	Frt.	52	2,800	1918	Oakland, Cal.....	San Francisco, Cal.
28153	.....	St. s.	Zoe.....	71	35	72.0	16.8	8.0	Pas.	9	250	1903	Mobile, Ala.....	Galveston, Tex.
28101	.....	St. s.	*Zophar Mills*.....	185	121	120.5	25.2	8.0	Frb.	12	550	1882	Wilmington, Del.....	New York, N. Y.
28145	.....	St. s.	Zoraya.....	129	88	113.4	18.0	10.8	Pas.	5	150	1901	Port Jefferson, N. Y.....	Do.
28146	KQWV	St. s.	ZULIA..... + ⊙	1,713	1,079	266.0	37.0	17.0	Pas.	34	1,500	1901	Philadelphia, Pa.....	Wilmington, Del.

[1] Formerly st. s. John McDermott.
[2] Formerly [a] German st. s. Prinz Waldemar. [b] st. s. Waconta.
[3] Formerly German st. s. Portonia
[4] Formerly German st. s. Tsintau.
[5] Formerly Cuban st. s. Yumuri.
[6] Formerly British st. s. Zacapa.
[7] Formerly st. s. Edward Smith.

PART II a.

ALPHABETICAL LIST

OF

MERCHANT MOTOR VESSELS OF THE UNITED STATES.

1922.

ALPHABETICAL LIST

OF

MERCHANT MOTOR VESSELS OF THE UNITED STATES.

[Steel vessels in SMALL CAPITALS, iron vessels in *italics*.]

ABBREVIATIONS:

Ga. s.—gas screw.
Ga. p.—gas side-wheel.
*Ga. p.—gas stern-wheel.
Ga. c.—gas catamaran.
El. s.—electric screw.
Ga. y.—yacht.
⊙—equipped with wireless apparatus.

Abbreviations for service column.—Pas., passenger; Frt., freight; Tow., towing; Fer., ferry; Cbl., cable; Cnl., canal; Cod., cod or mackerel; Ctl., cattle; Dem., demonstrating; Des., despatch; Drg., dredge; Elr., elevator; Frb., fire boat; Fsh., fishing; Lgt., lighter; Ml., mail; Msc., miscellaneous; Oys., oyster; Ptl., patrol; Pld., pile driver; Plt., pilot boat; Pol., police boat; Prs., prospecting; Salv., salvaging; Spg., sponge; Ten., tender; Tnk., Tanker; Wat., water boat; Whl., whaling; Wld., welding; Wrk., wrecking; Yct., yacht.
✚=classed by American Bureau of Shipping. "Rebuilt," followed by year, indicates that year of building is unknown.

Official No.	Signal letters.	Rig.	Name of vessel.	Gross tonnage.	Net tonnage.	Length	Breadth.	Depth.	Service.	Crew.	Indicated horsepower.	When built.	Where built.	Home port (where permanent document issues).
						Feet.	*Feet.*	*Feet.*						
214122	.....	Ga. s.	A. B.....	13	9	51.6	13.1	4.2	Msc.	1	50	1916	Los Angeles, Cal.....	Los Angeles, Cal.
220015	.....	Ga. s.	A. K.....	10	7	34.7	9.9	4.2	Fsh.	2	12	1920	Seattle, Wash.....	Seattle, Wash.
221565	.....	Ga. s.	A. W.....	15	12	34.5	10.0	4.6	Fsh.	4	30	1920	Manitowoc, Wis.....	Milwaukee, Wis.
219609	.....	Ga. s.	A. S. F. Co. No. 4.....	27	18	51.9	15.0	3.9	Fsh.	2	32	1920	Port Blakely, Wash..	Ketchikan, Alaska.
200821	.....	Ga. s.	A. Booth.....	14	10	50.7	11.7	3.6	Frt.	1	25	1904	Astoria, Oreg.....	Astoria, Oreg.
106584	.....	Ga. s.	A. Gillis.....	11	7	53.6	14.4	3.5	Frt.	1	15	1888	Somerset County, Md.	Reedville, Va.
106781	.....	Ga. s.	A. Rasmussen.....	20	9	58.0	16.4	4.0	Oys.	5	50	1890	Tilghman Island, Md.	Newport News, Va.
200255	.....	Ga. s.	A. Woodall.....	92	65	97.6	22.8	6.5	Frt.	7	85	1903	Curtis Bay, Md.....	Baltimore, Md.
203528	.....	Ga. s.	A. Von Nyvenheim.....	42	40	85.0	23.8	6.0	Frt.	2	.....	1906	Cheriton, Md.....	Norfolk, Va.
220940	.....	Ga. p.	A. A. Brame.....	12	12	64.5	18.7	2.1	Tow.	3	60	1920	Louisville, Ky.....	Louisville, Ky.
210903	.....	Ga. s.	A. B. Johnson.....	13	6	45.1	10.1	4.1	Oys.	1	80	1912	Norfolk, Va.....	Norfolk, Va.
205393	.....	Ga. s.	A. C. Frazer..[5]	30	19	49.3	17.6	5.4	Frt.	3	60	1908	Port Jefferson, N. Y..	New York, N. Y.
201837	.....	Ga. s.	A. C. Tresselt.....	11	8	34.3	14.0	4.1	Pas.	1	16	1905	Atlantic City, N. J..	Philadelphia, Pa.
107119	.....	Ga. s.	A. D. Smith.....	12	8	31.6	9.6	3.2	Tow	2	.....	1894	Key West, Fla.....	Key West, Fla.
107054	.....	Ga. s.	A. E. Parks.....	20	13	60.0	16.7	4.6	Frt.	1½	20	1893	Fairmount, Md.....	Cape Charles, Va.
107316	.....	Ga. s.	A. E. Vreeland.....	21	12	43.0	15.0	4.4	Frt.	1	50	1902	Stratford, Conn.....	Wilmington, Del.
106996	.....	Ga. s.	A. E. Whitaker.....	21	11	47.0	17.2	5.1	Oys.	6	25	1893	Bridgeton, N. J.....	Philadelphia, Pa.
219893	.....	Ga. s.	A. H. Daughdrill.....	24	21	53.7	18.6	4.6	Fsh.	2	45	1920	Fish River, Ala.....	Mobile, Ala.
215336	.....	†Ga. s.	A. M. Guthrie.....	6	6	26.1	13.0	3.5	Pas.	1	12	1890	Forked River, N. J....	Tuckerton, N. J.
106322	.....	Ga. s.	A. M. Smith.....	16	15	49.0	15.5	3.4	Frt.	1	37	1884	Northport, N. Y..	New York, N. Y.
217893	.....	Ga. s.	A. P. Olles.....	9	7	40.6	10.0	3.6	Pas.	2	.....		.....	Albany, N. Y.
213225	.....	Ga. s.	A. R. B.....	16	11	39.2	11.6	5.8	Fsh.	1	25	1915	Seattle, Wash.....	Seattle, Wash.
208452	.....	Ga. s.	A. S. Danes.....	6	5	29.2	12.3	2.9	Fsh.	1	12	1911	Patchogue, N. Y.....	Patchogue, N. Y.
1930	.....	Ga. s.	A. T. Haynes.....	35	23	59.0	19.7	5.5	Frt.	2	32	1869	Tremont, Me.....	Eastport, Me.
106119	.....	Ga. s.	A. V. Mace.....	6	6	43.0	10.0	3.0	Frt.	1	15	1881	Dorchester County, Md..	Baltimore, Md.
107052	.....	Ga. s.	A. V. H.....	8	7	25.6	12.8	3.8	Frt.	1	.....	1891	New London, Conn....	Greenport, N. Y.
106377	.....	Ga. s.	A. W. Ruark.....	15	7	56.3	14.5	3.7	Msc.	1	20	1885	Madison, Md.....	Newport News, Va.
107339	.....	Ga. s.	[1]A. W. Sterrett.....	208	127	99.8	32.6	6.4	Frt.	14	75	1898	Seattle, Wash.....	Tacoma, Wash.
105988	.....	Ga. s.	A. W. Walling.....	10	9	34.6	13.0	3.0	Fsh.	1	15	1881	Keyport, N. J.....	New York, N. Y.
211946	.....	Ga. s.	A. Lincoln Ford.....	19	16	40.7	15.3	4.6	Oys.	1	60	1913	Tottenville, N. Y..	Bridgeport, Conn.
222233	.....	Ga. s.	A. Platt Andrew.....	42	33	64.5	18.2	8.0	Fsh.	12	60	1892	Essex, Mass.....	Gloucester, Mass.
106112	.....	Ga. s.	A. and A. Reeves.....	57	51	60.3	24.8	5.5	Frt.	2	17	1882	Tuckahoe, N. J.....	Fall River, Mass.
107061	.....	Ga. s.	A. and E. Blackman....	26	13	53.5	18.5	4.9	Fsh.	6	25	1893	Port Norris, N. J....	Philadelphia, Pa.
106204	.....	Ga. s.	A. and W. Mance.....	11	7	34.0	15.1	3.9	Msc.	3	12	1881	Tottenville, N. Y....	New York, N. Y.
210684	.....	Ga. y.	Abalone.....	33	30	52.4	12.5	6.2	Yct.	3	45	1912	New York, N. Y.....	Bridgeport, Conn.
215934	.....	Ga. s.	Abe.....	7	6	32.3	9.1	3.9	Fsh.	2	12	1918	Gig Harbor, Wash....	Tacoma, Wash.
106139	.....	Ga. s.	Abenwill.....	12	10	34.5	15.0	3.9	Pas.	1	20	1882	City Island, N. Y..	New York, N. Y.
214113	.....	Ga. s.	Aberdeen.....	10	7	30.6	13.1	3.0	Pas.	48	48	1916	Aberdeen, Wash.....	Seattle, Wash.
220357	.....	Ga. s.	Aberdeen.....	42	29	58.1	15.5	6.8	Fsh.	7	75	1920	Tacoma, Wash.....	Do.
216782	.....	Ga. s.	Ablworks No. 1.....	14	11	40.3	12.0	4.5	Pas.	1	52	1911	Brooklyn, N. Y.....	New York, N. Y.
216771	.....	Ga. s.	Ablworks No. 2.....	10	7	33.5	12.9	3.9	Tow.	2	30	1917	Inwood, N. Y.....	Do.
205966	.....	Ga. s.	[2]Ablworks No. 3.....	20	22	45.7	10.7	5.1	Msc.	2	15	1909	Tottenville, N. Y.....	Do.
216795	.....	Ga. s.	Absecon.....	8	7	30.3	9.3	3.3	Frt.	1	46	1908	Atlantic City, N. J.....	Philadelphia, Pa.
214000	LFVT	Ga. y.	Absegami.....	53	42	70.8	16.2	5.7	Yct.	3	130	1916	New York, N. Y.....	Baltimore, Md.
218100	.....	Ga. s.	Acacia.....	10	7	37.6	11.3	4.2	Fsh.	2	60	1919	Warrenton, Oreg.....	Astoria, Oreg.
216296	.....	Ga. s.	Acadia.....	10	6	35.0	10.0	4.9	Fsh.	1	30	1918	Vancouver, Wash.....	Seattle, Wash.

[1] Formerly st. s. Anna E. Fay.
[2] Formerly ga. s. Gladys L.
† Oil engine.

MERCHANT **MOTOR** VESSELS OF THE UNITED STATES—Continued.

Official No.	Signal letters.	Rig.	Name of vessel.	Gross tonnage.	Net tonnage.	Length.	Breadth.	Depth.	Service.	Crew.	Indicated horsepower.	When built.	Where built.	Home port (where permanent document issues).
						Feet.	*Feet.*	*Feet.*						
213268	.....	Ga. s.	Acaywah	27	14	44.8	9.0	2.5	Pas.	2	12	1915	Bowling Green, Ky	Louisville, Ky.
212717	.....	Ga. s.	Acelia	12	8	46.9	12.2	2.7	Frt.	2	25	1914	Cut Off, La	New Orleans, La.
221311	.....	Ga. s.	Accomac	21	9	53.4	11.0	5.6	Ten.	1	220	1921	Los Angeles, Cal	Los Angeles, Cal.
201223	.....	Ga. s.	Accomac	13	9	46.2	10.0	2.2	Oys.	2	.....	1904	Greenbackville, Va	Cape Charles, Va.
217897	.....	Ga. s.	Ace	13	9	57.3	20.5	3.4	Pas.	1	50	1919	Los Angeles, Cal	Los Angeles, Cal.
221039	.....	Ga. s.	Ace	12	8	36.2	12.0	4.6	Tow.	..	25	1920	Houston, Tex	Houston, Tex.
222070	.....	Ga. s.	[1]Acid Test	32	16	59.3	16.8	5.8	Pas.	3	130	1918	Rochester, N. Y	New York, N. Y.
219763	.....	Ga. s.	Aclipson	14	11	51.3	13.7	3.2	Fsh.	1	45	1920	Vermillion, Ohio	Sandusky, Ohio.
217666	.....	*Ga. p.	Acme	14	14	65.0	8.0	1.6	Pas.	1	12	1918	Grantsville, W. Va	Pittsburgh, Pa.
217974	.....	Ga. s.	Acme	9	6	31.0	9.8	5.5	Fsh.	2	16	1919	Anacortes, Wash	Seattle, Wash.
221754	.....	Ga. s.	Acme	6	5	31.9	10.4	3.6	Fsh.	0	20	1920	Lavallette, N. J	Philadelphia, Pa.
215560	.....	†Ga. y.	Acoma	25	17	60.0	11.1	5.8	Yct.	2	300	1917	New York, N. Y	New York, N. Y.
209322	.....	*Ga. p.	Acorn	13	10	74.0	13.8	1.5	Tow.	2	50	1911	Sistersville, W. Va	Pittsburgh, Pa.
760	.....	Ga. s.	[2]Actaeon	35	33	62.0	19.0	5.0	Frt.	1	40	1867	Nyack, N. Y	Ellsworth, Me.
105058	.....	Ga. s.	Active	6	5	35.0	13.5	3.4	Frt.	1	15	1871	Norwalk, Conn	Norfolk, Va.
107172	.....	Ga. s.	Active	22	19	49.6	14.6	4.6	Frt.	2	42	1895	East Providence, R. I	New York, N. Y.
107179	.....	Ga. s.	Active	14	13	41.4	14.6	5.6	Fsh.	2	.....	1895	Essex, Mass	Provincetown, Mass.
208672	.....	Ga. s.	Active	14	12	40.6	11.0	3.8	Fsh.	1	20	1911	Kasaan, Alaska	Ketchikan, Alaska.
209073	.....	Ga. s.	Active	8	7	30.0	8 6	2.9	Fsh.	3	8	1900	Grand Haven, Mich	Milwaukee, Wis.
210994	.....	Ga. s.	Active	14	10	42.7	12.4	4.2	Frt.	1	50	1912	San Francisco, Cal	San Francisco, Cal.
211393	.....	Ga. s.	Active	13	8	33.5	11.1	3.7	Fsh.	5	16	1913	Tracyton, Wash	Juneau, Alaska.
211683	.....	Ga. s.	Active	12	10	42.0	8.0	3.4	Frt.	1	40	1913	Prosper, Oreg	Marshfield, Oreg.
213112	.....	Ga. s.	Active	10	9	35.4	9.4	3.6	Pas.	1	15	1907	Patchogue, N. Y	New York, N. Y.
213978	.....	Ga. s.	Active	15	10	50.4	13.4	4.1	Pas.	2	59	1916	Camden, N. J	Philadelphia, Pa.
214219	.....	Ga. s.	Active	32	25	52.7	14.3	6.6	Fsh.	7	40	1916	Gig Harbor, Wash	Seattle, Wash.
215382	.....	Ga. s.	Active	19	13	44.0	12.7	5.2	Fsh.	2	20	1917	Sitka, Alaska	Juneau, Alaska.
221716	.....	Ga. s.	Active	11	6	41.5	12.4	4.0	Tow.	1	37	1921	Ridgefield, Wash	Portland, Oreg.
107717	.....	Ga. s.	Actor	30	16	51.3	16.3	7.8	Cod.	8	24	1902	Gloucester, Mass	Gloucester, Mass.
216247	.....	Ga. s.	Actor	9	7	32.7	9.4	4.8	Fsh.	2	12	1918	Seattle, Wash	Seattle, Wash.
107406	.....	Ga. y.	Acushla 2nd	29	23	54.2	15.2	6.1	Yct.	2	14	1898	Quincy, Mass	New York, N. Y.
212291	.....	Ga. s.	Acushla	10	9	32.2	9.0	4.1	Frt.	1	12	1914	Seattle, Wash	Juneau, Alaska.
215023	LHCF	Ga. s.	Acushla	135	70	104.1	25.0	11.6	Fsh.	20	100	1917	Essex, Mass	Gloucester, Mass.
100880	.....	Ga. s.	Ada	6	5	38.0	14.3	3.1	Frt.	1	20	1891	Solomons Island, Md	Charleston, S. C.
211130	.....	Ga. s.	Ada	15	10	37.6	10.9	5.4	Fsh.	2	20	1913	Seattle, Wash	Seattle, Wash.
212998	.....	Ga. s	Ada	23	16	40.5	11.4	3.2	Frt.	2	15	1911	Colfax, La	Morgan City, La.
213629	.....	Ga. s.	Ada	7	5	29.5	9.9	4.8	Pas.	1	16	1914	New Rochelle, N. Y	New York, N. Y.
214859	.....	Ga. s.	Ada	10	7	31.0	9.2	2.8	Frt.	1	12	1917	Harrisburg, Tex	Houston, Tex.
218514	.....	Ga. s.	Ada	14	8	48.8	11.2	5.3	Pas.	3	30	1919	New Orleans, La	New Orleans, La.
218665	.....	*Ga. p.	Ada	20	12	55.5	19.9	3.2	Fer.	3	48	1919	Fraser, Mont	Great Falls, Mont.
222258	.....	Ga. p.	Adah	26	26	64.3	13.1	2.9	Tow.	4	50	1922	Madison, Ind	Louisville, Ky.
218215	.....	Ga. y.	Adair	21	14	42.7	13.4	4.6	Yct.	3	60	1917	Union, N. J	New York, N. Y.
1321	.....	Ga. s.	Ada Adella	31	15	62.0	17.0	5.5	Frt.	2	30	1866	Eastport, Me	Eastport, Me.
107110	.....	Ga. s.	Ada Ballance	17	13	49.2	15.9	4.2	Msc.	5	10	1898	Alexandria, Va	Alexandria, Va.
107131	.....	Ga. s.	Ada Ethel Fish	14	13	37.6	15.3	3.8	Frt.	4	24	1899	Key West, Fla	Key West, Fla.
208608	.....	Ga. s.	Ada Groah	5	5	25.3	7.8	7.2	Pas.	1	7	1911	Creswell, N. C	Elizabeth City, N. C.
205625	.....	Ga. s.	Ada J	5	5	28.5	11.8	3.0	Fsh.	1	8	1900	Atlantic City, N. J	Philadelphia, Pa.
107060	.....	Ga. s.	Ada May	6	6	23.9	10.4	5.6	Fsh.	2	.....	1901	Bremen, Me	Portland, Me.
201157	.....	Ga. s.	Ada May	14	11	39.9	13.9	6.7	Frt.	2	.....	1904	Eastport, Me	Eastport, Me.
201992	.....	Ga. s.	Ada May	10	5	36.5	8.0	2.0	Pas.	1	12	1905	St. Petersburg, Fla	Key West, Fla.
106110	.....	Ga. s.	Ada Velma	18	13	43.4	15.4	4.6	Oys.	3	.....	1882	Northport, N. Y	Newport, R. I.
106596	.....	Ga. s.	Ada C. Shull	34	21	67.0	21.0	5.8	Oys.	2	40	1888	Solomons Island, Md	Vineyard Haven, Mass.
106315	.....	Ga. s.	Adalaide T	9	8	34.4	13.2	3.8	Fsh.	2	.....	1885	Greenport, N. Y	Greenport, N. Y.
201958	.....	Ga. s.	Adaline	5	5	35.2	11.2	3.1	Msc.	2	.....	1905	Crisfield, Md	Miami, Fla.
222908	.....	Ga. s.	Adaline	31	24	68.0	13.5	3.0	Frt.	2	30	1922	Toledo, Ohio	Toledo, Ohio.
107111	.....	Ga. s.	Addie	5	5	23.8	11.7	3.5	Fsh.	1	8	1891	New Bedford, Mass	New Bedford, Mass.
201275	.....	Ga. s.	Addie	6	6	23.9	11.2	4.2	Fsh.	1	8	1907	Osterville, Mass	Do.
207681	.....	Ga. s.	Addie	7	6	34.9	12.5	4.0	Pas.	2	10	1901	Georgetown, S. C	Georgetown, S. C.
107057	.....	Ga. s.	Addie G	8*	7	29.2	12.3	4.8	Fsh.	1	.....	1893	Southport, Me	Boothbay, Me.
107609	.....	Ga. s.	Addie L	7	6	38.6	11.4	2.6	Frt.	1	.....	1900	Beaufort, N. C	Beaufort, N. C.
107532	.....	Ga. s.	Addie May	18	14	44.0	16.3	4.1	Frt.	2	20	1900	Southport, N. C	Wilmington, N. C.
201732	.....	Ga. s.	Addie V	7	5	27.1	8.0	2.8	Pas.	2	.....	1907	Aberdeen, Wash	Port Townsend, Wash.
107381	.....	Ga. s.	Addie S. Riggin	29	16	56.0	19.0	4.7	Oys.	6	18	1893	Morristown, N. J	Philadelphia, Pa.
211615	.....	Ga. s.	Addie & Neva	11	5	44.0	10.5	4.5	Frt.	1	30	1913	Thomaston, Me	Rockland, Me.
216117	.....	Ga. s.	Addington	11	7	32.8	10.7	5.3	Ten.	2	16	1918	Tacoma, Wash	Seattle, Wash.
207586	.....	Ga. y.	[3]Adelaide	28	24	55.4	12.1	5.2	Yct.	3	50	1910	Boston, Mass	Gloucester, Mass.
220252	.....	Ga. s.	Adelaide	12	8	42.5	10.5	3.7	Msc.	2	40	1920	Crittenden, Va	New York, N. Y.
107191	.....	Ga. s.	Adele	9	6	48.4	10.4	3.6	Frt.	2	.....	1889	Mount Clemens, Mich	Marquette, Mich.
205359	.....	Ga. y.	[4]Adelo	30	28	59.7	13.0	5.7	Yct.	2	50	1908	New York, N. Y	New York, N. Y.
213876	.....	Ga. y.	Adelo	16	15	40.8	14.0	4.9	Yct.	2	.....	1916	San Diego, Cal	Los Angeles, Cal.
209082	.....	Ga. s.	Adelheid	12	11	31.8	10.0	4.9	Pas.	1	10	1911	Port Republic, N. J	Philadelphia, Pa.
13330	.....	Ga. s.	[5]Adelia Hicks	34	32	58.8	19.4	4.8	Frt.	3	45	1849	Marcus Hook, Pa	Albany, N. Y.

[1] Formerly U. S. Q. M. C. L. No. 40.

[2] Formerly st. y. {a Addie Voorhees. b Addie.

† Oil engine.

[3] Formerly ga. y. {a Helen E. b Ramona. c Anado.

[4] Formerly ga. y. {a Flobunk. b Flowin.

[5] Formerly slp. John M. Broomall.

MERCHANT MOTOR VESSELS OF THE UNITED STATES—Continued.

Official No.	Signal letters.	Rig.	Name of vessel.	Gross tonnage.	Net tonnage.	Length.	Breadth.	Depth.	Service.	Crew.	Indicated horsepower.	When built.	Where built.	Home port (where permanent document issues).
						Feet.	*Feet.*	*Feet.*						
210649	.....	Ga. y.	[1] Adelia K	18	16	47.2	10.4	4.9	Yct.	1	30	1912	Bay City, Mich	Milwaukee, Wis.
106173	.....	Ga. s.	Adelia Ockers	7	6	29.8	13.5	3.2	Fsh.	1	.....	1883	Bayport, N. Y	New York, N. Y.
107714	.....	Ga. s.	Adeline	7	5	36.4	13.0	3.0	Msc.	1	.....	1900	Somers Point, N. J	Newark, N. J.
204634	.....	Ga. s.	Adeline	10	6	34.0	9.4	3.0	Pas.	1	24	1907	Astoria, Oreg	Astoria, Oreg.
213771	.....	Ga. s.	Adeline	5	5	27.3	8.5	3.0	Fsh.	1	10	1913	St. James, Mich	Grand Haven, Mich.
215590	.....	Ga. s.	Adeline	8	6	36.1	9.2	4.3	Fsh.	1	12	1913	Seattle, Wash	Seattle, Wash.
217858	.....	Ga. s.	Adeline	22	7	45.1	12.2	1.9	Tow.	1	40	1918	Oneal, Ark	New Orleans, La.
221231	.....	Ga. s.	Adeline	12	12	40.2	10.0	2.8	Pas.	1	75	1921	Caruthersville, Mo	St. Louis, Mo.
115984	.....	Ga. s.	[2] Adelia Sharp	14	6	40.6	15.8	4.3	Oys.	5	20	1884	Leesburg, N. J	Philadelphia, Pa.
216433	.....	Ga. s.	Adelle McLoon	19	7	45.6	13.8	5.3	Frt.	1	40	1913	Friendship, Me	Rockland, Me.
222146	.....	Ga. y.	[3] Adelphia	11	8	37.7	11.2	5.5	Yct.	1	17	1911	Vancouver, Wash	
208834	.....	Ga. s.	Adelphus	31	21	56.2	13.1	6.8	Frt.	2	60	1911	Seattle, Wash	Seattle, Wash.
141803	.....	Ga. y.	[4] Adeltha	16	13	43.0	12.7	5.8	Yct.	1	25	1902	Boston, Mass	New York, N. Y.
214937	.....	Ga. s.	Adjograce	11	7	31.7	11.8	4.8	Fsh.	1	20	1917	West Sayville, N. Y	Newport, R. I.
214954	.....	Ga. s.	Adler	15	14	35.0	11.4	5.2	Fsh.	1	15	1917	Douglas, Alaska	Juneau, Alaska.
105179	.....	Ga. s.	Admiral	28	24	57.6	17.3	5.1	Oys.	6	60	1872	New Brunswick, N. J	New York, N. Y.
107471	.....	Ga. s.	Admiral	6	6	25.0	11.0	3.6	Frt.	1	6	1898	Osterville, Mass	New Bedford, Mass.
200695	.....	Ga. s.	Admiral	14	12	43.7	16.9	2.8	Msc.	2	14	1904	Patchogue, N. Y	New York, N. Y.
209933	.....	Ga. s.	Admiral	15	10	41.3	16.0	4.1	Pas.	1	25	1912	Tottenville, N. Y	Do.
210440	.....	Ga. s.	[5] Admiral	11	8	43.8	10.4	7.9	Tow.	1	50	1912	Houston, Tex	Port Arthur, Tex.
213108	.....	Ga. s.	Admiral	33	23	52.3	14.3	6.3	Fsh.	9	40	1915	Tacoma, Wash	Seattle, Wash.
217075	LNHW	Ga. s.	Admiral Mayo ⊙	1,934	1,608	248.6	44.6	21.5	Frt.	27	700	1918	Seattle, Wash	Tacoma, Wash.
107713	.....	Ga. s.	Admiral Schley	22	17	56.0	16.3	5.4	Fsh.	1	25	1901	Atlantic City, N. J	Philadelphia, Pa.
209641	.....	Ga. s.	Admiralty	46	31	69.5	16.0	6.4	Fsh.	4	80	1912	Seattle, Wash	Seattle, Wash.
220075	LWPG	Ga. y.	Adolar	27	18	64.0	11.5	4.8	Yct.	4	400	1920	Bristol, R. I	New York, N. Y.
213807	.....	Ga. y.	Adonis	19	18	35.6	10.7	3.6	Yct.	2	30	1910	Menesha, Wis	Milwaukee, Wis.
212987	.....	Ga. s.	Adriatic	30	21	47.8	14.4	6.4	Fsh.	7	35	1915	Tacoma, Wash	Tacoma, Wash.
201712	KTQN	Ga. y.	[6] Adroit	32	22	67.3	12.0	5.3	Yct.	4	120	1905	New York, N. Y	New York, N. Y.
214623	.....	Ga. s.	Adry	13	9	34.0	12.2	5.2	Pas.	1	40	1916	Belmar, N. J	Perth Amboy, N. J.
204307	.....	Ga. s.	Advance	11	9	29.7	12.3	4.6	Pas.	2	12	1907	Steinway, N. Y	New York, N. Y.
211491	.....	Ga. s.	Advance	24	10	52.0	14.4	7.0	Fsh.	6	40	1913	Rockport, Mass	Rockland, Me.
105737	.....	Ga. s.	Adventure	6	6	33.0	12.0	2.6	Frt.	1	.....	1877	Nansemond County, Va	Norfolk, Va.
107565	.....	Ga. y.	Adventure	18	18	42.4	12.5	4.9	Yct.	1	10	1900	New Rochelle, N. Y	New York, N. Y.
107516	.....	Ga. s.	Adventurer	20	11	45.8	15.4	3.6	Frt.	1	15	1899	Lake Landing, N. C	Elizabeth City, N. C.
210877	.....	Ga. s.	Adventuress ⊙	78	42	88.5	21.4	9.8	Plt.	5	85	1913	East Boothbay, Me	San Francisco, Cal.
215082	.....	Ga. s.	Aegina	25	21	45.9	13.6	6.1	Fsh.	8	30	1917	Lemolo, Wash	Astoria, Oreg.
105909	.....	Ga. y.	Æolus	19	18	40.0	15.3	4.9	Yct.	2	20	1880	New York, N. Y	New York, N. Y.
207644	.....	Ga. s.	Aeroplane	17	11	40.7	13.0	4.9	Fsh.	6	40	1910	Dockton, Wash	Seattle, Wash.
207787	.....	Ga. s.	Affinity	6	5	31.5	8.2	3.3	Fsh.	1	20	1909	Saugatuck, Mich	Grand Haven, Mich.
211467	.....	Ga. s.	Affinity	8	5	33.8	9.5	4.2	Pas.	1	21	1913	Richardson, Wash	Seattle, Wash.
111185	.....	Ga. y.	[7] Afjen	25	23	56.5	17.3	4.8	Yct.	1	24	1898	Solomons, Md	New York, N. Y.
106623	.....	Ga. s.	Afognak	62	10	77.0	20.0	8.0	Fsh.	3	125	1889	San Francisco, Cal	Wrangell, Alaska.
205518	.....	Ga. y.	Agawa	17	17	51.6	14.0	5.0	Yct.	1	15	1908	Detroit, Mich	Detroit, Mich.
220622	.....	Ga. y.	Agawan	150	102	102.0	19.3	10.2	Yct.	9	250	1920	Boston, Mass	New York, N. Y.
210857	.....	Ga. s.	Age of Reason	18	12	39.4	12.9	5.4	Fsh.	4	20	1912	Seattle, Wash	Seattle, Wash.
107328	.....	Ga. s.	Agile	9	7	34.2	11.5	3.4	Oys.	1	10	1897	Patchogue, N. Y	New York, N. Y.
107366	.....	Ga. s.	Aglala	10	8	29.0	13.3	4.6	Frt.	1	12	1898	Osterville, Mass	Do.
106413	.....	Ga. s.	Agnes	46	28	61.9	22.8	4.9	Frt.	1	40	1886	San Francisco, Cal	San Francisco, Cal.
106936	.....	Ga. s.	Agnes	14	11	49.1	10.9	3.6	Frt.	1	25	1884	Brooklyn, N. Y	New York, N. Y.
107271	.....	Ga. s.	Agnes	29	20	69.5	13.3	6.0	Pas.	1	.....	1897	Baltimore, Md	Hartford, Conn.
107589	.....	Ga. s.	Agnes	110	65	90.2	24.9	9.8	Cod.	19	40	1900	Essex, Mass	Gloucester, Mass.
107849	.....	Ga. s.	Agnes	15	10	44.0	15.5	4.6	Pas.	2	.....	1903	Ballard, Wash	Valdez, Alaska.
135447	.....	Ga. s.	[8] Agnes	30	16	69.0	14.8	4.6	Msc.	3	.....	1880	Tottenville, N. Y	Savannah, Ga.
206006	.....	Ga. y.	Agnes	36	36	55.0	18.0	3.2	Yct.	2	20	1909	Morehead City, N. C	New York, N. Y.
207849	.....	Ga. s.	Agnes	10	7	45.0	12.0	3.0	Oys.	1	25	1910	Wheelton, Va	Reedville, Va.
213353	.....	Ga. s.	Agnes	15	12	42.2	13.5	3.5	Pas.	0	14	1908	Toms River, N. J	Philadelphia, Pa.
215254	.....	Ga. s.	Agnes	20	17	47.2	12.8	5.3	Frt.	1	20	1917	Seattle, Wash	Seattle, Wash.
219303	.....	Ga. s.	Agnes	9	5	34.0	11.9	2.8	Frt.	2	7	1919	Mobile, Ala	Mobile, Ala.
219653	.....	Ga. s.	Agnes	9	7	36.7	11.0	2.9	Fsh.	1	16	1919	Hoonah, Alaska	Juneau, Alaska.
222095	.....	Ga. s.	Agnes C	14	5	40.0	12.6	4.9	Fsh.	4	40	1918	San Diego, Cal	San Diego, Cal.
212348	.....	Ga. s.	Agnes F	17	11	56.1	14.4	4.3	Pas.	2	35	1914	Washington, N. C	Washington, N. C.
212580	.....	Ga. s.	Agnes H	22	20	42.0	13.4	5.8	Frt.	3	40	1914	Jackson Harbor, Wis	Milwaukee, Wis.
220903	.....	Ga. s.	Agnes H. II	13	8	49.9	12.4	2.8	Tow.	2	45	1920	Jacksonville, Fla	Jacksonville, Fla.
209634	.....	Ga. s.	Agnes J	8	5	44.1	11.8	2.6	Frt.	2	.....	1911	Mobjack, Va	Norfolk, Va.
106506	.....	Ga. s.	Agnes K	9	7	34.3	13.5	3.4	Msc.	2	40	1887	Patchogue, N. Y	New York, N. Y.
107574	.....	Ga. s.	Agnes K	15	10	46.1	11.6	3.6	Tow.	3	.....	1900	New Berlin, Fla	Savannah, Ga.
213846	.....	Ga. s.	Agnes M	13	10	43.0	10.8	3.4	Tow.	2	35	1915	Plaquemine, La	Morgan City, La.
213784	.....	Ga. s.	Agnes N	8	7	35.6	8.0	3.0	Fsh.	2	8	1901	Northport, Mich	Grand Haven, Mich.
213808	.....	Ga. s.	Agnes R	8	7	31.5	7.2	3.6	Msc.	3	10	1906	Winneconne, Wis	Milwaukee, Wis.
213933	.....	Ga. s.	Agnes R	9	8	31.0	10.5	4.8	Frt.	4	16	1916	Newport, R. I	Philadelphia, Pa.

[1] Formerly ga. y. Phirenger.
[2] Formerly schooner Sarah C. Lee.
[3] Formerly British ga. y. Adellipl.
[4] Formerly sloop yacht Lida Louise.
[5] Formerly ga. s. Mary Emma.
[6] Formerly ga. y. (a Jemima. b Reverie. c Edemee.)
[7] Formerly ga. y. Retsilla.
[8] Formerly (a st. s. Emilie. b U. S. Eng. st. s. Angler. c st. s. Angler.)

MERCHANT MOTOR VESSELS OF THE UNITED STATES—Continued.

Official No.	Signal letters.	Rig.	Name of vessel.	Gross tonnage.	Net tonnage.	Length.	Breadth.	Depth.	Service.	Crew.	Indicated horsepower.	When built.	Where built.	Home port (where permanent document issues).
						Feet.	*Feet.*	*Feet.*						
222202	.....	Ga. s.	Agnes S.	18	16	38.9	12.0	4.2	Fsh.	2	30	1922	St. James, Mich.	Grand Haven, Mich.
212228	.....	Ga. s.	Agnes W.	19	15	53.1	12.0	4.0	Tow.	2	50	1914	Poulsbo, Wash.	Seattle, Wash.
107502	.....	Ga. s.	Agnew	27	19	53.0	16.8	4.2	Fsh.	13	.....	1899	Smyrna, N. C.	Beaufort, N. C.
211812	.....	Ga. s.	Agram	22	18	42.9	13.7	5.7	Fsh.	8	20	1913	Tacoma, Wash.	Juneau, Alaska.
217966	.....	Ga. s.	Agram	42	28	61.4	14.8	7.3	Fsh.	8	65	1919	Los Angeles, Cal.	Los Angeles, Cal.
220069	.....	Ga. s.	Agua	8	6	32.0	9.2	4.5	Fsh.	2	18	1920	Port Stanley, Wash.	Seattle, Wash.
214487	.....	Ga. s.	Aguilelt	16	11	42.0	14.8	4.1	Frt.	4	20	1916	Hadley, Alaska	St. Michael, Alaska.
207391	.....	Ga. s.	Ahrnklim	64	44	66.0	19.5	5.2	Fsh.	5	50	1910	Seattle, Wash.	Seattle, Wash.
203807	.....	Ga. y.	Aida	35	28	79.7	11.2	6.7	Yct.	3	.....	1906	Long Beach City, N. Y.	Marquette, Mich.
107856	.....	Ga. s.	Ailsa	10	7	31.0	10.3	4.9	Fsh.	2	14	1903	Olga, Wash.	Seattle, Wash.
218300	.....	Ga. y.	Ailsa Craig	24	16	60.0	10.4	7.0	Yct.	2	100	1907	New York, N. Y.	New York, N. Y.
210424	.....	Ga. y.	Aimee	18	17	46.0	10.6	4.7	Yct.	2	30	1912	Nepperhan, Mass.	Baltimore, Md.
220359	.....	Ga. y.	Aimejean	43	29	65.0	13.2	7.8	Yct.	3	80	1920	Warwick, R. I.	New York, N. Y.
214966	.....	Ga. s.	Airdale	38	26	55.6	15.6	6.9	Fsh.	5	50	1917	Gig Harbor, Wash.	Seattle, Wash.
221501	.....	Ga. s.	Aisance	14	11	34.5	9.3	4.7	Pas.	1	20	1921	Seattle, Wash.	Do.
203265	.....	Ga. s.	Ajax	11	10	38.7	11.0	3.0	Oys.	2	75	1906	South Norwalk, Conn.	Bridgeport, Conn.
214381	.....	Ga. s.	Ajax	13	7	45.3	10.9	5.2	Tow.	3	50	1907	Savannah, Ga.	Charleston, S. C.
215304	LHFM	Ga. s.	[1] Ajax	118	79	107.3	23.2	10.8	Frt.	18	75	1917	East Boothbay, Me.	Marblehead, Mass.
215604	.....	†Ga. s.	Ajax	62	42	73.3	17.8	6.8	Frt.	2	110	1917	Seattle, Wash.	Seattle, Wash.
213334	LFKP	Ga. y.	[2] Akbar	25	12	72.2	11.7	5.4	Yct.	3	.....	1915	Camden, N. J.	Boston, Mass.
220576	.....	Ga. y.	Akbar	20	10	55.6	10.3	4.8	Yct.	2	600	1920	East Boothbay, Me.	Bath, Me.
107272	.....	Ga. s.	Akista	12	10	41.2	10.9	4.5	Msc.	2	18	1897	Brooklyn, N. Y.	New York, N. Y.
212638	.....	Ga. s.	Akropolis	16	11	38.0	12.2	4.7	Fsh.	5	27	1914	Bremerton, Wash.	Ketchikan, Alaska.
214828	.....	Ga. s.	Aksala	20	13	42.3	13.4	5.6	Fsh.	5	30	1917	Winslow, Wash.	Do.
218325	.....	Ga. s.	Al	6	5	25.6	8.8	3.8	Fsh.	1	6	1919	Seattle, Wash.	Seattle, Wash.
203379	.....	Ga. y.	[3] Alabama	24	19	61.0	10.0	5.0	Yct.	7	80	1906	South Boston, Mass.	New York, N. Y.
207597	LHNR	Ga. y.	ALACRITY	101	69	111.0	15.0	9.3	Yct.	8	600	1910	Wilmington, Del.	Do.
212365	.....	Ga. y.	[4] Aladdin	38	26	58.0	13.6	5.6	Yct.	1	75	1914	Chicago, Ill.	Port Huron, Mich.
218746	.....	Ga. s.	Alaine	10	8	32.6	10.6	4.4	Pas.	3	15	1919	Cornell, N. Y.	New York, N. Y.
215146	.....	Ga. s.	Alameda	42	34	55.2	15.4	7.4	Fsh.	8	50	1917	Tacoma, Wash.	Juneau, Alaska.
216731	.....	Ga. s.	Alameda	39	31	56.2	15.4	7.1	Fsh.	8	50	1918	Gig Harbor, Wash.	Los Angeles, Cal.
209033	.....	Ga. s.	Alamo	14	10	52.0	10.6	3.7	Pas.	1	60	1912	Stockton, Cal.	San Francisco, Cal.
214336	.....	Ga. s.	Alamo	8	8	36.8	7.8	2.0	Pas.	1	40	1911	Lyons, Iowa.	Dubuque, Iowa.
219167	.....	Ga. s.	Alamo	62	51	57.5	18.7	4.9	Frt.	2	50	1919	St. Augustine, Fla.	St. Augustine, Fla.
213886	.....	Ga. s.	Alaned II	10	7	36.0	8.0	4.6	Pas.	1	60	1915	Chicago, Ill.	Peoria, Ill.
136760	.....	Ga. y.	Alanna	30	25	62.0	10.9	5.5	Yct.	1	50	1894	New York, N. Y.	New York, N. Y.
107743	.....	Ga. s.	Alarm	28	19	50.1	13.5	5.8	Fsh.	2	100	1902	Astoria, Oreg.	Astoria, Oreg.
107829	.....	Ga. s.	Alarm	13	12	42.8	13.8	3.6	Oys.	2	20	1903	Patchogue, N. Y.	New York, N. Y.
216131	.....	*Ga. p.	Alarm	41	11	55.3	13.8	2.8	Mso.	1	40	1918	Keokuk, Iowa.	Des Moines, Iowa.
209742	.....	Ga. s.	[5] Alasco	22	15	44.0	14.0	5.4	Fsh.	1	25	1915	Seattle, Wash.	Wrangell, Alaska.
215746	.....	Ga. s.	Alasco	46	23	59.7	18.2	6.9	Fsh.	2	80	1917	Sausalito, Cal.	San Francisco, Cal.
219321	.....	Ga. s.	Alasco4	22	11	47.8	14.3	5.2	Tnd.	0	40	1919	.....do.....	Do.
216028	.....	Ga. s.	Alasco2	17	5	43.0	12.7	5.1	Fsh.	3	40	1918	.....do.....	Do.
217006	.....	Ga. s.	Alasco3	22	8	46.9	14.1	5.1	Fsh.	9	40	1918	.....do.....	Do.
204084	.....	Ga. s.	Alaska	11	9	33.0	12.1	4.7	Frt.	2	7	1905	New York, N. Y.	New York, N. Y.
206520	.....	Ga. s.	Alaska	8	5	39.5	8.4	3.0	Msc.	2	12	1908	Morgan City, La.	Morgan City, La.
211016	.....	Ga. s.	Alaska	65	44	70.2	18.0	8.5	Fsh.	10	110	1913	Seattle, Wash.	Seattle, Wash.
211911	.....	Ga. s.	Alaska	7	6	32.0	11.0	3.3	Msc.	1	7	1913	Latouche, Alaska	Cordova, Alaska.
217941	.....	Ga. s.	Alaska	8	6	31.3	9.1	2.8	Tow.	1	24	1913	Petersburg, Alaska	Juneau, Alaska.
204302	.....	Ga. s.	Alaska Chief	16	10	46.8	13.9	3.4	Fsh.	2	35	1907	Astoria, Oreg.	Seattle, Wash.
209643	.....	Ga. s.	Alaskan	29	19	52.0	14.9	6.3	Fsh.	6	40	1912	Tacoma, Wash.	Do.
212181	.....	Ga. s.	Alaskan	24	21	41.1	13.6	5.3	Fsh.	5	15	1914	Seattle, Wash.	Do.
210645	.....	Ga. s.	Alatna	10	7	61.4	14.0	1.8	Frt.	2	16	1912	Fairbanks, Alaska	Eagle, Alaska.
107787	.....	Ga. s.	Alba	6	6	28.8	13.0	3.6	Frt.	1	0	1902	Atlantic City, N. J.	Philadelphia, Pa.
107527	.....	Ga. y.	Albacore	14	10	45.8	9.7	5.1	Yct.	2	30	1900	San Diego, Cal.	Los Angeles, Calif.
215872	.....	Ga. s.	Albacore	24	14	56.2	12.4	6.4	Fsh.	2	65	1917	Los Angeles, Cal.	Do.
214585	.....	Ga. p.	Albany	14	14	43.8	19.2	1.9	Pas.	2	23	1916	Albany, Ala.	Mobile, Ala.
220056	.....	Ga. s.	Albany	40	27	56.4	15.1	6.8	Fsh.	10	50	1920	Tacoma, Wash.	Los Angeles, Cal.
221004	.....	Ga. s.	Albany Socony	400	287	148.7	28.4	11.8	Frt.	7	300	1921	Elizabeth, N. J.	New York, N. Y.
107166	.....	Ga. s.	Albatross	8	6	39.2	13.0	6.4	Frt.	2	.....	1895	Eastport, Me.	Eastport, Me.
107720	.....	Ga. s.	Albatross	15	10	42.6	13.7	3.0	Tow.	1	.....	1901	Belhaven, N. C.	Washington, N. C.
207865	.....	Ga. s.	Albatross	9	8	36.0	11.0	3.0	Fsh.	1	16	1910	Morehead City, N. C.	Beaufort, N. C.
208274	.....	Ga. s.	Albatross	59	40	67.2	17.6	8.3	Fsh.	13	75	1910	Seattle, Wash.	Seattle, Wash.
210423	.....	Ga. s.	Albatross	13	10	36.3	11.7	4.8	Fsh.	1	16	1912	Empire, Oreg.	San Diego, Cal.
215319	.....	Ga. s.	Albatross	21	14	39.0	12.8	4.5	Fsh.	1	20	1917	Sitka, Alaska.	Juneau, Alaska.
205069	.....	Ga. s.	Alber Marie	5	5	23.5	7.0	3.2	Pas.	1	12	1907	Kimmswick, Mo.	New Orleans, La.
210406	.....	Ga. y.	Albers	21	14	44.6	11.1	5.0	Yct.	2	40	1912	Seattle, Wash.	Honolulu, Hawaii.
107698	.....	Ga. s.	Albert	28	25	52.8	15.9	4.0	Oys.	4	.....	1901	Tottenville, N. Y.	Bridgeport, Conn.
206037	.....	Ga. s.	Albert	14	9	40.2	13.2	4.2	Frt.	2	16	1909	Charleston, S. C.	Charleston, S. C.
212551	.....	Ga. s.	Albert	51	34	58.5	17.5	7.4	Frt.	3	80	1914	Port Angeles, Wash.	Port Angeles, Wash.
107142	.....	Ga. s.	Albert Baldwin	38	28	63.4	21.2	5.0	Frt.	3	65	1895	Handsboro, Miss.	Gulfport, Miss.
107601	.....	Ga. s.	Albert C.	7	6	32.0	12.2	3.2	Msc.	2	20	1900	Lower Bank, N. J.	Baltimore, Md.

[1] Formerly U. S. S. Rockport.

[2] Formerly (a) Ga. s. Akbar. (b) U. S. S. Akbar.

[3] Formerly ga. y. Dan. II.

[4] Formerly ga. y. Allebasi.

[5] Formerly ga. s. Sirius.

† Oil engine.

MERCHANT MOTOR VESSELS OF THE UNITED STATES—Continued.

Official No.	Signal letters.	Rig.	Name of vessel.	Gross tonnage.	Net tonnage.	Length.	Breadth.	Depth.	Service.	Crew.	Indicated horsepower.	When built.	Where built.	Home port (where permanent document is issued).
						Feet.	*Feet.*	*Feet.*						
106079	.....	Ga. s.	Albert Drummond	7	7	33.8	12.0	4.5	Fsh.	2	.....	1888	Bristol, Me.	New Bedford, Mass.
200968	.....	Ga. s.	Albert Smith	7	5	31.0	11.4	3.2	Oys.	2	8	1914	Morgan City, La.	Morgan City, La.
219836	.....	Ga. s.	Albert C. Kalmbach	21	19	42.2	12.0	4.3	Fsh.	4	60	1910	Manitowoc, Wis.	Milwaukee, Wis.
107748	.....	Ga. s.	Albert D. Willard	39	23	60.2	17.4	7.8	Fsh.	10	15	1902	South Portland, Me.	Portland, Me.
105728	.....	Ga. s.	Albert K. Robins	10	9	43.0	15.6	2.9	Frt.	2	.....	1877	Oxford, Md.	Norfolk, Va.
106939	.....	Ga. s.	Albert W. Black	54	51	72.3	20.0	7.8	Fsh.	12	24	1892	East Boothbay, Me.	Portland, Me.
107508	.....	Ga. s.	Alberta	19	14	52.0	17.0	5.3	Fsh.	10	.....	1899	Atlantic City, N. J.	Savannah, Ga.
203643	.....	Ga. s.	Alberta	11	8	35.3	8.6	1.8	Pas.	1	.....	1906	Homosassa, Fla.	Tampa, Fla.
205505	.....	Ga. s.	Alberta	15	14	48.4	10.7	4.2	Msc.	1	25	1899	South Boston, Mass.	Newport, R. I.
208159	.....	Ga. s.	Alberta	9	6	31.5	9.5	4.5	Pas.	1	16	1910	Winslow, Wash.	Seattle, Wash.
211539	.....	Ga. s.	Alberta	5	5	35.1	8.3	3.2	Frt.	1	12	1913	Marshallberg, N. C.	Beaufort, N. C.
215127	.....	Ga. s.	Alberta	24	19	45.6	13.5	6.0	Fsh.	6	30	1917	Seattle, Wash.	Juneau, Alaska.
222304	.....	Ga. y.	Alberta	30	18	51.7	12.3	5.4	Yct.	2	40	1922	Bayonne, N. J.	Wilmington, Del.
210177	.....	Ga. y.	Albertha	23	19	57.2	10.8	4.6	Yct.	2	24	1909	Chicago, Ill.	Tampa, Fla.
218253	.....	Ga. s.	Albertha	14	9	42.3	10.5	4.4	Pas.	1	28	1918	Oak Orchard, N. Y.	Buffalo, N. Y.
216899	.....	Ga. s.	Albertina	11	10	39.0	10.2	3.7	Pas.	3	18	.....	.....	New York, N. Y.
166438	.....	Ga. s.	Albion	88	53	80.5	22.0	5.0	Fsh.	3	120	1886	San Francisco, Cal.	Los Angeles, Cal.
107223	.....	Ga. s.	Albion	6	6	29.7	12.0	3.7	Pas.	1	10	1886	Atlantic City, N. J.	Philadelphia, Pa.
161660	.....	Ga. y.	[1] Albion	20	19	43.8	14.7	6.5	Yct.	4	25	1889	Boston, Mass.	New York, N. Y.
209699	.....	Ga. s.	Albion	22	15	43.0	13.0	5.2	Fsh.	2	30	1912	Seattle, Wash.	Seattle, Wash.
209305	LCFQ	Ga. y.	[2] Alcalda	77	52	92.6	16.3	7.8	Yct.	6	600	1911	Port Jefferson, N. Y.	New York, N. Y.
210985	.....	Ga. s.	Alcalde	10	9	31.2	8.8	3.5	Fsh.	3	12	1903	West De Pere, Wis.	Milwaukee, Wis.
221012	.....	Ga. s.	Alco	12	8	41.5	14.2	3.2	Wrk.	1	22	1915	N. C. (place unknown)	Baltimore, Md.
116828	.....	Ga. y.	[3] Alcyon	24	19	64.7	10.6	5.0	Yct.	3	100	1898	Bristol, R. I.	New York, N. Y.
204069	KWBV	Ga. y.	ALCYONE	452	220	155.0	30.0	17.6	Yct.	30	450	1907	Boston, Mass.	Do.
204222	.....	Ga. s.	Aldebelle	15	13	39.2	11.0	3.0	Frt.	1	.....	1907	Stony Lake, Mich.	Grand Haven, Mich.
207317	.....	Ga. s.	Alecia	13	9	50.4	11.3	2.9	Tow.	2	50	1910	Galveston, Tex.	Galveston, Tex.
220662	MBPJ	Ga. y.	Alecia	32	25	56.7	13.5	5.7	Yct.	2	60	1911	Toms River, N. J.	Norfolk, Va.
107137	.....	Ga. s.	Alecto	8	6	34.7	12.3	4.5	Fsh.	2	10	1894	Poulsbo, Wash.	Juneau, Alaska.
211220	LCWM	Ga. y.	ALELA	70	47	71.0	16.7	8.1	Yct.	4	250	1913	Camden, N. J.	New York, N. Y.
106877	.....	Ga. s.	Alena	22	13	50.7	10.8	3.5	Frt.	3	32	1891	Biloxi, Miss.	Gulfport, Miss.
209632	.....	Ga. s.	[4] Alene	67	58	73.7	17.3	2.4	Frt.	3	75	1912	Holly Hill, Fla.	St. Paul, Minn.
214935	.....	Ga. s.	Alene	8	7	34.2	9.3	3.2	Fsh.	1	18	1917	Seattle, Wash.	Seattle, Wash.
214982	.....	Ga. s.	Aleo	15	10	40.0	11.8	5.0	Fsh.	7	20	1917	Shore Island, Wash.	Do.
205471	.....	Ga. s.	Alera	7	7	26.2	11.5	2.0	Pas.	1	10	1905	Pawtuxet, R. I.	Providence, R. I.
106503	.....	Ga. s.	Alert	30	20	58.5	16.5	4.2	Fsh.	11	.....	1887	Lenoxville, N. C.	Beaufort, N. C.
106599	.....	Ga. s.	Alert	10	9	35.0	14.7	3.4	Pas.	2	6	1888	Atlantic City, N. J.	New York, N. Y.
107238	.....	Ga. s.	Alert	39	30	64.8	22.1	5.5	Pas.	3	.....	1896	Handsboro, Miss.	Gulfport, Miss.
107462	.....	Ga. s.	Alert	10	7	35.0	13.8	3.5	Fsh.	1	.....	1899	Osterville, Mass.	Vineyard Haven, Mass.
107555	.....	Ga. s.	Alert	10	10	36.3	11.0	5.0	Pas.	1	5	1900	Lynn, Mass.	Boston, Mass.
107651	.....	Ga. s.	Alert	14	9	50.9	11.0	3.4	Oys.	1	.....	1901	Pocomoke City, Md.	Heathville, Va.
201003	.....	Ga. s.	Alert	9	7	42.3	7.0	6.1	Pas.	1	.....	1904	Dubuque, Iowa.	Dubuque, Iowa.
201087	.....	Ga. s.	Alert	15	5	51.5	11.5	4.5	Cod.	1	12	1904	East Boothbay, Me.	Rockland, Me.
201890	.....	Ga. s.	Alert	8	5	31.0	11.4	6.0	Msc.	1	.....	1904	.....do.....	South West Harbor, Me.
203106	.....	Ga. s.	Alert	15	14	32.0	11.3	3.3	Msc.	1	10	1906	Camden, N. J.	Philadelphia, Pa.
210012	.....	Ga. s.	[5] Alert	14	12	55.6	12.1	3.1	Pas.	2	40	1912	Cheboygan, Mich.	Sandusky, Ohio.
211140	.....	Ga. s.	Alert	34	32	58.5	18.8	4.5	Frt.	1	75	1913	Tottenville, N. Y.	Patchogue, N. Y.
211179	LDCN	Ga. y.	Alert	39	24	74.3	12.0	5.9	Yct.	4	200	1913	Boston, Mass.	Philadelphia, Pa.
213143	.....	Ga. s.	Alert	15	10	40.1	12.9	5.5	Frt.	1	50	1911	San Francisco, Cal.	San Francisco, Cal.
213838	.....	Ga. s.	Alert	10	8	34.5	8.9	4.2	Tow.	1	20	1915	Monument Beach, Mass.	New Bedford, Mass.
215337	.....	[6] Ga. s.	Alert	43	36	56.7	17.2	7.8	Frt.	2	50	1917	Wareham, Mass.	Do.
217759	.....	Ga. s.	Alert	8	6	32.6	10.0	4.1	Fsh.	10	10	1919	Everett, Wash.	Seattle, Wash.
106724	.....	Ga. s.	Aleta	6	5	25.4	12.6	3.9	Pas.	1	.....	1890	Hyannis, Mass.	Fall River, Mass.
222257	.....	Ga. s.	Aletha	13	12	61.6	11.6	3.0	Pas.	1	18	1921	Golconda, Ill.	St. Louis, Mo.
100387	.....	Ga. s.	Aletta	9	8	33.3	14.2	3.3	Msc.	1	.....	1881	Bay Shore, N. Y.	New York, N. Y.
209409	.....	Ga. s.	Alex B	19	12	48.1	15.0	5.3	Frt.	1	80	1911	Oakland, Cal.	San Francisco, Cal.
203840	.....	[7] Ga. p.	Alex. Fraquemi	15	9	35.0	8.0	2.5	Tow.	2	.....	1906	Jeanerette, La.	Morgan City, La.
200221	.....	Ga. s.	[8] Alex J. Sullivan III	16	11	59.2	15.2	4.6	Frt.	2	20	1903	Detroit, Mich.	Detroit, Mich.
204301	.....	Ga. s.	Alexander	13	9	38.9	13.0	3.0	Pas.	2	20	1907	Astoria, Oreg.	Seattle, Wash.
215095	.....	Ga. s.	Alexander	19	14	58.5	12.0	3.9	Frt.	5	40	1917	Cottageville, S. C.	Charleston, S. C.
107818	.....	Ga. s.	Alexander, jr.	14	10	51.0	11.4	4.3	Fsh.	3	40	1903	Astoria, Oreg.	Juneau, Alaska.
203044	.....	Ga. s.	[9] Alexandria	85	78	85.7	16.6	7.2	Frt.	5	.....	1908	New Rochelle, N. Y.	New Orleans, La.
100749	.....	Ga. s.	Alexine	15	14	42.4	15.8	4.2	Frt.	2	.....	1890	Mount Pleasant, S. C.	Charleston, S. C.
217506	LPQW	Ga. s.	Alexis I. du Pont	151	41	101.6	20.8	9.6	Fsh.	24	100	1919	Ellsworth, Me.	Apalachicola, Fla.
209557	.....	Ga. s.	Alf	42	28	63.0	16.0	7.2	Fsh.	7	70	1912	Seattle, Wash.	Seattle, Wash.
212842	.....	Ga. s.	Alf	11	10	31.6	10.2	2.5	Fsh.	2	21	1912	Frankfort, Mich.	Grand Haven, Mich.
216439	.....	Ga. s.	Alf E	11	9	34.1	9.9	4.8	Fsh.	9	18	1918	Seattle, Wash.	Seattle, Wash.
209511	.....	Ga. s.	Alfa	18	12	40.5	12.5	4.8	Fsh.	5	32	1911	.....do.....	Do.
216611	.....	Ga. s.	Alfa	8	6	32.2	9.0	4.4	Fsh.	1	18	1918	Poulsbo, Wash.	Ketchikan, Alaska.
208370	.....	Ga. s.	Alfonzo	21	21	55.5	10.7	3.0	Frt.	4	30	1911	Williston, N. C.	Beaufort, N. C.
107317	.....	Ga. s.	Alfonzo XIII	11	5	38.4	11.5	5.2	Fsh.	2	20	1897	San Francisco, Cal.	Ketchikan, Alaska.

[1] Formerly { (a) slp. y. Verena. (b) British slp. y. Foxie. (c) ga. y. Foxie.

[2] Formerly ga. y. Heather.

[3] Formerly st. y. Squib.

[4] Formerly gka. y. Vargn.

[5] Formerly ga. s. Ida L. II.

[6] Formerly ga. s. Lois.

[7] Formerly ga. s. Daisy.

[8] Oil engine.

MERCHANT MOTOR VESSELS OF THE UNITED STATES—Continued.

Official No.	Signal letters.	Rig.	Name of vessel.	Gross tonnage.	Net tonnage.	Length.	Breadth.	Depth.	Service.	Crew.	Indicated horsepower.	When built.	Where built.	Home port (where permanent document issues).
						Feet.	*Feet.*	*Feet.*						
206236	.....	Ga. s.	Alfred	17	11	35.4	13.2	6.5	Fsh.	3	32	1909	Tacoma, Wash.	Seattle, Wash.
212077	.....	Ga. s.	Alfred II	15	10	43.6	14.1	3.9	Pas.	0	45	1914	Cedar Bayou, Tex.	Houston, Tex.
202281	.....	Ga. s.	Alfred S	10	9	32.0	14.3	4.0	Frt.	1	24	1894	Brooklyn, N. Y.	New York, N. Y.
203722	.....	Ga. s.	Algie	9	7	42.5	14.5	3.2	Fsh.	2	10	1906	Chesconessex, Va.	Reedville, Va.
207281	.....	Ga. s.	Alhambra	22	14	52.5	12.8	3.0	Mso.	2	.....	1910	Crystal River, Fla.	Cedar Keys, Fla.
209071	.....	Ga. s.	Alias	10	8	33.0	11.3	4.5	Mso.	1	28	1912	Patchogue, N. Y.	New York, N. Y.
100576	.....	Ga. s.	Alice	13	9	34.5	13.3	4.9	Fsh.	1	22	1888	Seattle, Wash.	Juneau, Alaska.
100872	.....	Ga. s.	Alice	8	8	30.7	11.5	4.5	Fsh.	1	.....	1880	Fall River, Mass.	Newport, R. I.
107569	.....	Ga. s.	Alice	43	39	60.8	16.2	9.0	Frt.	2	40	1898	Green Bay, Wis.	Grand Haven, Mich.
107654	.....	Ga. s.	Alice	5	5	26.3	10.8	5.0	Fsh.	1	.....	1901	Friendship, Me.	South West Harbor, Me.
202453	.....	Ga. s.	Alice	7	5	30.7	10.4	4.2	Fsh.	1	10	1905	Ketchikan, Alaska	Ketchikan, A aska.
204017	.....	Ga. s.	Alice	14	13	36.1	13.7	3.6	Fsh.	3	13	1907	Newport, R. I.	Newport, R. I.
204135	.....	Ga. s.	Alice	37	25	56.1	18.5	5.8	Oys.	6	.....	1907	Tottenville, N. Y.	Bridgeport, Conn.
204840	.....	Ga. s.	Alice	8	6	30.0	12.0	3.2	Mso.	1	12	1907	Patchogue, N. Y.	New York, N. Y.
205754	.....	Ga. s.	Alice	9	6	40.0	11.3	3.6	Mso.	1	12	1905	Marshova, Alaska	Unalaska, Alaska.
207240	.....	Ga. s.	Alice	20	17	40.2	16.5	4.6	Frt.	1	40	1910	Tottenville, N. Y.	New Haven, Conn.
207741	.....	Ga. s.	Alice	6	6	41.5	8.3	3.7	Pas.	2	30	1902	St. Joseph, Mich.	Philadelphia, Pa.
208119	.....	Ga. s.	Alice	13	12	27.9	9.2	4.8	Frt.	2	40	1908	Charlevoix, Mich.	Grand Haven, Mich.
208507	.....	Ga. s.	Alice	18	12	40.2	12.8	4.8	Fsh.	6	20	1911	Tacoma, Wash.	Seattle, Wash.
208520	.....	Ga. s.	Alice	23	11	52.0	12.3	6.9	Fsh.	2	25	1911	East Boothbay, Me.	Eastport, Me.
209501	.....	Ga. s.	Alice	11	9	36.9	14.6	3.5	Frt.	1	.....	1910	Carlstadt, N. J.	Newark, N. J.
209986	.....	Ga. s.	Alice	23	15	43.3	14.0	6.0	Fsh.	6	30	1912	Tacoma, Wash.	Tacoma, Wash.
211178	.....	Ga. y.	Alice	20	13	59.6	10.8	5.1	Yct.	1	120	1913	New York, N. Y.	New York, N. Y.
212069	.....	Ga. s.	Alice	8	8	35.0	10.3	4.4	Fsh.	1	10	1914	Orca, Alaska	Cordova, Alaska.
212523	.....	*Ga. p.	Alice	11	11	60.2	16.0	2.3	Tow.	1	50	1914	Dravosburg, Pa.	Cincinnati, Ohio.
214436	.....	Ga. s.	Alice	19	16	60.0	12.8	4.4	Frt.	2	32	1904	Schenectady, N. Y.	Baltimore, Md.
219488	.....	Ga. s.	Alice	17	12	51.0	13.2	4.9	Fsh.	4	45	1918	Los Angeles, Cal.	Los Angeles, Cal.
219728	.....	*Ga. p.	Alice	22	9	52.2	10.4	2.3	Mso.	2	12	1920	Patterson, La.	Morgan City, La.
222249	.....	Ga. s.	Alice	6	5	31.7	10.4	3.2	Pas.	2	18	1911	Fairton, N. J.	Philadelphia, Pa.
106745	.....	Ga. s.	Alice A	7	6	29.2	11.0	3.9	Frt.	1	.....	1890	East Providence, R. I.	Providence, R. I.
106918	.....	†Ga. p.	Alice A	9	6	33.1	12.2	5.5	Frt.	2	.....	1892	Boothbay, Me.	South West Harbor, Me.
211616	.....	Ga. s.	Alice A	9	8	33.0	8.3	3.2	Frt.	2	16	1913	Ludington, Mich.	Marquette, Mich.
209723	.....	Ga. s.	Alice B	20	13	43.0	13.0	5.2	Fsh.	5	27	1912	Seattle, Wash.	Seattle, Wash.
210019	.....	Ga. s.	Alice B	9	8	36.9	9.0	2.6	Pas.	2	20	1912	Dames Point, Fla.	Jacksonville, Fla.
200298	.....	Ga. s.	[1] Alice C	23	10	57.6	11.6	5.4	Tow.	3	30	1902	Springfield, La.	New Orleans, La.
106881	.....	Ga. s.	Alice C	6	5	29.0	12.0	3.5	Frt.	1	.....	1890	Chitly Island, N. Y.	Bridgeport, Conn.
107243	.....	Ga. s.	Alice E	7	6	26.4	13.0	4.0	Fsh.	1	10	1895	Newport, R. I.	New Bedford, Mass.
210010	.....	Ga. s.	Alice E	12	11	29.8	10.1	3.2	Pas.	2	24	1912	Port Lavaca, Tex.	Port Lavaca, Tex.
210286	.....	Ga. s.	Alice F	10	7	36.0	8.0	4.2	Pas.	1	20	1909	Detroit, Mich.	Detroit, Mich.
204452	.....	Ga. s.	Alice H	9	8	38.4	10.5	3.8	Pas.	1	.....	1907	Patchogue, N. Y.	Patchogue, N. Y.
206361	.....	Ga. s.	Alice H	14	11	44.7	10.2	3.9	Frt.	1	35	1909	Marshfield, Oreg.	Marshfield, Oreg.
213739	.....	Ga. s.	Alice H	8	6	33.0	8.4	3.7	Frt.	1	24	1915	Tacoma, Wash.	Tacoma, Wash.
214098	.....	*Ga. p.	Alice H	35	14	51.5	14.0	2.2	Tow.	2	20	1916	Garden City, La.	Morgan City, La.
215421	.....	†Ga. s.	Alice J	31	23	58.4	18.2	4.3	Frt.	2	60	1917	Fox Hill, Va.	Norfolk, Va.
216544	.....	Ga. s.	Alice J	7	5	31.7	9.6	3.4	Fsh.	2	18	1918	Port Blakely, Wash.	Seattle, Wash.
208703	.....	Ga. s.	Alice L	9	8	26.5	8.5	3.6	Pas.	1	20	1911	North Manitou, Mich.	Marquette, Mich.
221996	.....	Ga. y.	Alice L	15	6	46.0	8.9	3.4	Tow.	2	75	1922	Toledo, Ohio.	Toledo, Ohio.
107597	.....	Ga. s.	Alice Lee	11	9	48.5	15.8	3.0	Frt.	1	.....	1900	Folly Creek, Va.	Norfolk, Va.
107765	.....	Ga. s.	Alice M	7	6	38.8	12.5	5.5	Frt.	2	15	1885	Perry, Me.	Eastport, Me.
206767	.....	Ga. s.	Alice M	6	5	29.2	8.6	4.1	Pas.	1	10	1908	Atlantic City, N. J.	Philadelphia, Pa.
210130	.....	Ga. s.	Alice M	17	14	52.1	10.5	4.6	Frt.	3	12	1909	Epoufette, Mich.	Grand Haven, Mich.
211871	.....	Ga. s.	Alice M	7	6	30.7	10.6	2.8	Frt.	1	20	1913	East Rockaway, N. Y.	Patchogue, N. Y.
205951	.....	Ga. s.	Alice Marion	10	6	31.7	11.8	5.0	Fsh.	1	10	1908	Friendship, Me.	South West Harbor, Me.
221503	.....	Ga. s.	Alice May	21	11	48.1	15.3	6.1	Fsh.	6	42	1921	.....do	Vineyard Haven, Mass.
221610	.....	Ga. s.	Alice N	23	12	48.4	15.2	5.9	Frt.	3	42	1921	.....do	Do.
204232	.....	Ga. s.	Alice Roper	8	6	45.0	12.2	3.2	Frt.	1	25	1906	Norfolk, Va.	Elizabeth City, N. C.
220035	.....	Ga. s.	Alice S	12	8	43.9	12.3	3.7	Fsh.	2	48	1920	Cleveland, Ohio	Cleveland, Ohio.
221820	.....	Ga. s.	Alice S	7	6	32.7	10.5	3.5	Fsh.	6	20	1919	Belmar, N. J.	Philadelphia, Pa.
205267	.....	Ga. s.	Alice V	8	7	36.0	12.8	3.0	Mso.	1	12	1908	Patchogue, N. Y.	New York, N. Y.
210873	.....	Ga. s.	Alice Virginia	11	6	44.1	12.2	4.3	Fsh.	2	20	1913	Seaford, Va.	Norfolk, Va.
106585	.....	Ga. s.	Alice E. Walker	14	9	58.0	15.7	3.3	Oys.	1	.....	1888	Oriole, Md.	Newport News, Va.
213504	.....	Ga. s.	Alice H. H. Reeder	25	23	47.2	14.6	5.8	Frt.	3	120	1915	Trenton, N. J.	Philadelphia, Pa.
210971	.....	Ga. s.	Alice L. Stetson	23	19	49.3	16.9	4.8	Cod.	4	37	1912	Friendship, Me.	Vineyard Haven, Mass.
214925	.....	Ga. s.	Alice M. Doughty	33	15	60.0	16.7	5.6	Frt.	8	45	1917	Thomaston, Me.	Portland, Me.
107868	.....	Ga. s.	Alice M. Guthrie	89	54	87.0	23.0	9.2	Fsh.	17	72	1901	Gloucester, Mass.	New York, N. Y.
106435	.....	Ga. s.	Alice M. Newton	5	5	27.4	12.2	3.0	Mso.	1	12	1886	Patchogue, N. Y.	Do.
221908	.....	Ga. s.	Alice & Annie	23	10	53.5	14.4	5.4	Fsh.	3	24	1922	Perrin, Va.	Newport News, Va.
107476	.....	Ga. s.	Alice and Mary	20	11	46.0	16.0	4.5	Oys.	4	12	1899	Leesburg, N. J.	Philadelphia, Pa.
209803	.....	Ga. s.	Alice and Ruby	13	9	37.6	11.0	5.5	Frt.	1	.....	1912	Deer Isle, Me.	Belfast, Me.
218405	.....	Ga. s.	Alice and Wilson	33	16	62.9	16.5	7.2	Fsh.	7	42	1919	Rockport, Mass.	Gloucester, Mass.
106515	.....	Ga. s.	Alicia	12	10	52.1	14.8	3.2	Oys.	2	24	1887	Fowl River, Ala.	Mobile, Ala.
106492	.....	Ga. s.	Alida	5	5	29.6	11.7	2.6	Mso.	1	.....	1887	Greenwich, Conn.	Newark, N. J.
222210	MDQF	Ga. y.	ALIDA	212	144	134.9	20.0	9.9	Yct.	10	530	1922	Boston, Mass.	New York, N. Y.
221904	.....	Ga. s.	Alida II	8	6	34.2	10.9	3.7	Fsh.	7	36	1916	Seaside Park, N. J.	Philadelphia, Pa.
106426	.....	Ga. s.	Alida V	6	5	29.3	13.3	3.3	Mso.	1	25	1886	Patchogue, N. Y.	New York, N. Y.
218784	.....	Ga. s.	Aliene	8	6	39.1	10.0	2.2	Frt.	1	16	1919	Atlantic, N. C.	Beaufort, N. C.

[1] Formerly st. s. Natalbany.

† Oil engine.

MERCHANT MOTOR VESSELS OF THE UNITED STATES—Continued.

Official No.	Signal letters.	Rig.	Name of vessel.	Gross tonnage.	Net tonnage.	Length.	Breadth.	Depth.	Service.	Crew.	Indicated horsepower.	When built.	Where built.	Home port (where permanent document issues).
						Feet.	*Feet.*	*Feet.*						
201977	KTVM	Ga. y.	[1] Allsbe	20	16	61.6	10.0	5.6	Yct.	3	50	1905	New York, N. Y.	New York, N. Y.
219852		Ga. s.	Alljohn	26	21	45.1	14.6	7.3	Pas.	2	75	1919	....do	Do.
210765		Ga. s.	Alku	9	9	34.6	9.4	4.0	Fsh.	1	17	1907	Hwaca, Wash	Seattle, Wash.
214013		Ga. s.	Allaire	11	10	32.5	13.2	4.1	Frt.	14	14	1904	Port Republic, N. J	Philadelphia, Pa.
205391		Ga. s.	Allamakee II	10	9	43.9	8.1	4.7	Pas.	1	40	1908	St. Louis, Mo	St. Louis, Mo.
200133		Ga. s.	Allard	9	9	35.0	13.0	4.2	Oys.	1	82	1903	Atlantic City, N. J	Philadelphia, Pa.
211239		[2]Ga. p.	Allegan	15	13	32.8	10.0	1.8	Pas.	3	20	1913	Douglas, Mich	Grand Haven, Mich.
221661		[2]Ga. p.	Allegheny Belle	23	12	59.0	12.0	2.6	Tow.	1	20	1921	West Hickory, Pa	Pittsburgh, Pa.
205004	KWNC	Ga. y.	Allegro	191	130	108.4	20.1	12.4	Yct.	11	360	1908	Essington, Pa	Philadelphia, Pa.
215521		Ga. s.	Allen	24	10	62.0	16.6	3.2	Oys.	3	50	1913	Houma, La	Morgan City, La.
221947	MDKT	Ga. y.	[3]Allen ⊙	79	54	104.3	14.9	8.3	Yct.	5	660	1917	New York, N. Y	New York, N. Y.
206331		Ga. s.	Allen C	15	9	42.1	12.8	4.7	Frt.	1	36	1909	Friendship, Me	Ellsworth, Me.
207779		Ga. s.	Allentown	10	6	38.0	9.0	3.7	Fsh.	2	25	1910	Seattle, Wash	Seattle, Wash.
76840		Ga. s.	Alliance	11	6	33.4	12.2	4.8	Frt.	1	8	1887	Northport, Me	Bangor, Me.
218685	LSGT	Ga. y.	Alliancia	18	12	45.5	12.4	5.2	Yct.	2	40	1910	Toms River, N. J	New Orleans, La.
213866		Ga. s.	Allie	15	10	44.8	12.2	2.5	Pas.	2	16	1910	Houma, La	Morgan City, La.
200399		Ga. s.	Allie B	11	8	44.0	11.0	4.6	Frt.	3	.....	1903	West Bay City, Mich	Marquette, Mich.
207076		Ga. s.	Allie May	11	7	36.0	9.3	2.7	Pas.	2	10	1909	Ocean View, Del	Wilmington, Del.
208894		Ga. y.	Allis	20	13	42.0	10.6	7.3	Yct.	2	40	1909	Chicago, Ill	New Orleans, La.
218091		Ga. s.	Alloulsa	18	10	50.0	8.6	4.0	Tow.	1	35	1917	Havana, Ill	Peoria, Ill.
107852		Ga. s.	Allure	18	15	60.0	9.7	3.8	Frt.	2	.....	1903	Mariners Harbor, N. Y	Miami, Fla.
107262		Ga. s.	Alma	14	11	47.0	14.8	3.9	Fsh.	2	.....	1896	Bayou la Batre, Ala	Mobile, Ala.
203087	KVJT	Ga. y.	Alma	39	26	58.0	14.2	4.0	Yct.	1	35	1906	Port Jefferson, N. Y	Now York, N. Y.
205545		Ga. s.	Alma	12	9	48.0	10.0	2.4	Pas.	2	15	1908	Manteo, N. C	Elizabeth City, N. C.
206802		Ga. s.	Alma	12	8	36.0	11.2	3.7	Fsh.	2	20	1909	Seattle, Wash	Seattle, Wash.
209284		Ga. s.	Alma	7	5	39.0	10.0	3.0	Oys.	1	24	1911	Morgan City, La	Morgan City, La.
212209		Ga. s.	Alma	95	74	83.1	19.0	6.9	Pas.	4	250	1914	Seattle, Wash	Juneau, Alaska.
212350		Ga. s.	Alma	8	7	41.1	9.0	3.5	Pas.	1	24	1914	Helena, Ark	St. Louis, Mo.
214953		Ga. s.	Alma	8	6	31.3	10.9	4.7	Fsh.	3	20	1917	Wildwood, N. J	Philadelphia, Pa.
115327		Ga. s.	[4]Alma Bell	42	18	60.9	10.2	6.5	Fsh.	2	75	1872	Port Washington, N. Y	Do.
206974		Ga. s.	Alma Gray	14	10	56.5	14.5	3.0	Pas.	3	37	1909	Morehead City, N. C	Elizabeth City, N. C.
107510		Ga. s.	Alma White	18	10	52.6	16.5	3.8	Frt.	1	.....	1899	Mount Pleasant, N. C	Washington, N. C
204055		Ga. s.	Alma May	26	17	60.5	13.1	3.8	Pas.	2	.....	1907	Seville, Fla	Jacksonville, Fla.
222191		Ga. s.	Alma Lee	9	5	43.6	10.8	3.2	Frt.	4	40	(†)	(†)	Norfolk, Va.
206237		Ga. s.	Alma P	12	10	39.7	12.4	4.4	Frt.	3	40	1909	Port Clinton, Ohio	Sandusky, Ohio.
207169		Ga. s.	Alma and Alvin	38	20	68.0	21.0	5.5	Oys.	6	36	1910	Greenwich, N. J	Philadelphia, Pa.
209534		Ga. s.	Almax II	22	18	44.6	11.8	5.8	Pas.	.....	.....	1912	Salisbury, Md	Seattle, Wash.
201925		Ga. s.	Almeda	10	7	38.0	12.0	4.5	Pas.	1	25	1904	Lonsdale, R. I	Providence, R. I.
1254		Ga. s.	Almira	14	13	47.8	14.6	4.0	Msc.	2	40	1866	Groton, Conn	New York, N. Y.
221241		Ga. s.	Almo	42	28	59.3	22.2	6.3	Frt.	2	75	1921	Brook Haven, N. Y	Do.
215365		Ga. s.	Alms	11	7	36.2	11.2	3.2	Fsh.	2	20	1917	Sitka, Alaska	Juneau, Alaska.
203880		Ga. s.	Aloha	11	8	38.0	10.2	4.3	Fsh.	1	16	1907	Ballard, Wash	Do.
212126		Ga. s.	Aloha	25	17	51.9	13.7	5.7	Tow.	2	75	1914	Tacoma, Wash	Tacoma, Wash.
214470		Ga. s.	Aloha	132	111	80.4	22.2	6.1	Pas.	4	75	1916	Seattle, Wash	Seattle, Wash.
222096		Ga. y.	Aloha	16	13	48.8	10.2	4.7	Yct.	1	80	1919	Bayonne, N. J	Philadelphia, Pa.
214427		Ga. s.	Alola	9	6	37.3	10.3	2.2	Frt.	1	50	1916	Cedar Bayou, Tex	Galveston, Tex.
211847	LDHT	Ga. y.	[4]Alona	84	57	64.0	20.7	8.3	Yct.	3	100	1913	Camden, N. J	Los Angeles, Cal.
216288		Ga. s.	Alona	8	6	29.0	9.1	4.7	Fsh.	2	16	1915	Seattle, Wash	Seattle, Wash.
106778		Ga. s.	Alonzo Tmulane	11	5	42.2	15.0	4.3	Frt.	1	.....	1890	Smyrna, N. C	Norfolk, Va.
105355		Ga. s.	Alonzo E. Smith	18	18	50.4	17.5	4.4	Oys.	2	.....	1873	Port Jefferson, N. Y	Perth Amboy, N. J.
107235		Ga. s.	Alpha	8	7	30.3	11.2	3.3	Oys.	1	24	1896	Freeport, N. Y	New York, N. Y.
107467	KPFG	Ga. y.	Alpha	36	29	73.0	12.2	5.7	Yct.	4	60	1899	New York, N. Y	Do.
107641		Ga. s.	Alpha	5	5	27.0	10.2	5.0	Fsh.	1	.....	1901	Friendship, Me	Eastport, Me
200532		Ga. s.	Alpha	8	6	32.2	9.0	4.0	Msc.	1	12	1903	Crisfield, Md	Baltimore, Md.
202065		Ga. s.	Alpha	7	7	28.3	11.4	3.7	Oys.	1	.....	1905	Stamford, Conn	Bridgeport, Conn.
209042		Ga. s.	Alpha	9	7	35.3	8.7	3.1	Msc.	1	25	1911	Cordova, Alaska	Cordova, Alaska.
212623		Ga. s.	Alpha	12	11	37.2	12.0	5.4	Frt.	21	9	1914	Bridgeport, Conn	Bridgeport, Conn.
221862	MDJH	Ga. y.	‡Alpha ⊙	79	54	104.3	14.9	8.3	Yct.	10	440	1917	Charleston, S. C	New York, N. Y.
217449		Ga. s.	Alphonsine	8	5	31.2	9.5	3.3	Tow.	1	30	1918	Providence, R. I	Providence, R. I.
106944		Ga. s.	Alpine	95	74	82.0	26.0	6.1	Frt.	3	75	1892	Benicia, Cal	San Francisco, Cal.
93389		Ga. s.	[5]Alta	20	13	62.5	10.8	4.5	Msc.	2	.....	1903	Chicago, Ill	New Haven, Conn.
107529		Ga. y.	[6]Altair	31	22	55.9	14.2	11.0	Yct.	2	60	1900	Bristol, R. I	Marblehead, Mass.
208252		Ga. y.	Altamaha	54	51	72.7	17.5	2.1	Yct.	4	50	1910	Holly Hill, Fla	Salem, Mass.
212255		Ga. s.	Altana	24	20	42.5	13.0	5.4	Fsh.	5	20	1914	Keyport, Wash	Cordova, Alaska.
211193		Ga. s.	Alten	64	43	72.0	18.2	8.5	Fsh.	14	110	1913	Seattle, Wash	Seattle, Wash.
209423		Ga. s.	Althaea	8	8	28.0	9.0	4.0	Fsh.	2	12	1911	Green Bay, Wis	Grand Haven, Mich.
204159		Ga. s.	Althea	25	22	51.6	12.0	5.4	Frt.	4	.....	1907	Long Island City, N. Y	Detroit, Mich.
206486		Ga. s.	Althea	9	6	34.5	10.2	3.8	Frt.	1	16	1909	Noank, Conn	New London, Conn.
210447		[2]Ga. p.	Althea	12	8	63.3	16.0	2.7	Frt.	2	60	1912	Nome, Alaska	Nome, Alaska.
216671		Ga. s.	Althorp	13	10	37.8	13.2	3.1	Fsh.	1	22	1918	Port Edwards, Alaska	Juneau, Alaska.
211656		Ga. y.	Altomary	37	30	50.0	15.6	3.4	Yct.	3	32	1913	South Jacksonville, Fla	Miami, Fla.
203057		Ga. s.	Alton	7	6	43.1	9.3	3.5	Pas.	2	16	1905	Sandusky, Ohio	Sandusky, Ohio.
221709		Ga. y.	Altonia II	47	27	60.4	14.0	6.3	Yct.	3	700	1921	Trenton, Mich	Miami, Fla.
212139		Ga. s.	Altoona No. 2	12	8	50.1	12.3	4.2	Fsh.	1	40	1914	Astoria, Oreg	Astoria, Oreg.

[1] Formerly ga. y. Vim.
[2] Formerly U. S. Subchaser 238.
[3] Formerly slp. Sally.
[4] Formerly ga. y. Nahmeoka.
[5] Formerly st. s. Marcia.
[6] Formerly slp. y. Altair.

† Unknown.
‡ Lost Feb. 7, 1922.

MERCHANT MOTOR VESSELS OF THE UNITED STATES—Continued.

Official No.	Signal letters.	Rig.	Name of vessel.	Gross tonnage.	Net tonnage.	Length.	Breadth.	Depth.	Service.	Crew.	Indicated horsepower.	When built.	Where built.	Home port (where permanent document issues).
						Feet.	*Feet.*	*Feet.*						
218716	.....	Ga. s.	Alturia	10	8	30.0	12.7	3.6	Frt.	4	16	1900	Osterville, Mass.	New Bedford, Mass.
106852	.....	Ga. s.	Alva	15	14	40.0	14.6	6.0	Fsh.	2	.....	1891	Bristol, Me.	Rockland, Me.
106396	.....	Ga. s.	Alva and Hettie	10	9	52.6	14.5	3.2	Frt.	2	16	1885	St. Michaels, Md.	Baltimore, Md.
107730	.....	Ga. s.	Alvah Ellwood	7	6	27.8	11.2	5.5	Frt.	1	4	1902	Friendship, Me.	Belfast, Me.
202620	.....	Ga. s.	Alvaretta	15	11	38.4	15.3	4.7	Fsh.	6	.....	1905	Hoggy, Fla.	Tampa, Fla.
209903	.....	Ga. s.	Alverone	39	26	71.2	15.0	2.6	Tow.	3	60	1912	Everett, Wash.	Seattle, Wash.
210581	.....	Ga. s.	Alvilda	26	18	47.7	14.0	6.4	Fsh.	6	35	1912	Tacoma, Wash.	San Diego, Cal.
219963	.....	Ga. s.	Alvin Jr.	13	12	39.0	10.8	3.8	Pas.	1	40	1920	Luxora, Ark.	St. Louis, Mo.
106670	.....	Ga. s.	Alvin C. Somers	10	5	50.2	12.3	3.4	Frt.	1	20	1889	St. Peters Creek, Md.	Newport News, Va.
200923	.....	Ga. s.	Alvina	9	6	39.9	9.9	3.2	Pas.	1	20	1904	Astoria, Oreg.	Seattle, Wash.
214435	.....	Ga. y.	Alwilda	24	16	48.0	13.0	5.1	Yct.	1	24	1911	Brooklyn, N. Y.	New York, N. Y.
211067	.....	Ga. s.	Alwin	8	6	34.5	8.6	4.5	Fsh.	1	36	1913	Los Angeles, Cal.	Los Angeles, Cal.
208318	.....	Ga. s.	Alyce B.	13	9	31.6	10.0	3.5	Frt.	2	20	1911	Seattle, Wash.	Seattle, Wash.
219793	.....	Ga. s.	Alyeska	26	15	41.4	13.6	6.6	Fsh.	5	35	1920	Tacoma, Wash.	Portland, Oreg.
210432	.....	Ga. s.	[1] Amachemeo	8	7	38.7	9.2	4.2	Pas.	3	18	1908	Norfolk, Va.	Perth Amboy, N. J.
213184	.....	Ga. s.	Amak	51	41	61.1	16.0	6.6	Fsh.	2	50	1915	Seattle, Wash.	Seattle, Wash.
213986	.....	Ga. s.	Amak	34	20	51.0	16.5	7.3	Fsh.	1	80	1916	Goble, Oreg.	Portland, Oreg.
216850	.....	Ga. s.	[2] Amalgamated Sugar Co. No. 1.	12	7	43.1	11.4	4.4	Tow.	1	85	1918	Sacramento, Cal.	San Francisco, Cal.
216851	.....	Ga. s.	[3] Amalgamated Sugar Co. No. 2.	11	6	42.3	11.0	4.6	Tow.	1	85	1918	Stockton, Cal.	Do.
213914	LFTB	Ga. y.	[4] Amanda	67	63	64.5	15.8	6.6	Yct.	2	70	1916	East Greenwich, R. I.	New York, N. Y.
215236	.....	Ga. s.	Amanda C. II	7	5	31.2	10.7	3.5	Pas.	1	10	1907	Philadelphia, Pa.	Philadelphia, Pa.
201093	.....	Ga. s.	Amanda Bishop	43	24	71.5	20.0	5.4	Fsh.	11	50	1904	Patchogue, N. Y.	New York, N. Y.
107310	.....	Ga. s.	Amanda W. Fillmore	9	9	52.4	14.8	3.2	Frt.	2	.....	1897	Oriole, Md.	Crisfield, Md.
211567	.....	Ga. s.	Amator	6	6	34.2	9.4	3.6	Fsh.	1	15	1913	West Haven, Conn.	New Haven, Conn.
219135	.....	Ga. s.	Ambassador	204	123	100.1	21.9	14.8	Pas.	8	360	1919	Tacoma, Wash.	Juneau, Alaska.
106205	.....	Ga. s.	Ambition	17	11	53.2	15.1	4.3	Oys.	1	.....	1883	St. Michaels, Md.	Newport News, Va.
205355	.....	Ga. s.	Ambra II	12	12	52.0	9.0	3.0	Mso.	2	7	1907	Cincinnati, Ohio.	Morgan City, La.
218220	.....	Ga. s.	Ameco	22	15	51.3	12.7	5.2	Fsh.	4	55	1919	San Pedro, Cal.	Los Angeles, Cal.
107488	.....	Ga. s.	Amelia	9	8	40.0	13.0	3.0	Oys.	1	.....	1899	Bayou Shaffer, La.	Morgan City, La.
107694	.....	Ga. s.	Amelia	13	11	40.0	13.8	3.8	Mso.	1	.....	1901	Bayshore, N. Y.	Patchogue, N. Y.
201086	.....	Ga. s.	Amelia	14	8	53.3	10.5	4.0	Plt.	3	30	1904	South Jacksonville, Fla.	Fernandina, Fla.
208357	.....	Ga. s.	Amelia	7	7	40.0	8.5	3.4	Pas.	2	14	1911	Key West, Fla.	Key West, Fla.
210066	.....	Ga. s.	Amelia	12	8	32.5	10.0	4.1	Pas.	2	20	1912	Los Angeles, Cal.	Los Angeles, Cal.
210628	.....	Ga. s.	Amelia	5	5	23.0	7.4	3.5	Mso.	2	10	1912	Milwaukee, Wis.	Milwaukee, Wis.
221723	.....	Ga. s.	Amelia A	9	6	36.0	11.5	3.6	Fsh.	2	10	1921	Brunswick, Ga.	Brunswick, Ga.
210104	.....	Ga. s.	Amerlo	33	25	43.4	13.0	5.4	Pas.	6	50	1912	Keyport, Wash.	Wrangell, Alaska.
205520	.....	Ga. s.	America	14	7	47.0	13.8	4.6	Frt.	2	15	1908	Lubec, Me.	Eastport, Me.
206324	.....	*Ga. p.	America	13	8	50.7	13.1	3.2	Pas.	3	15	1909	Cut Off, La.	New Orleans, La.
207287	.....	Ga. s.	America	37	25	61.6	17.4	8.5	Fsh.	11	50	1910	Seattle, Wash.	Seattle, Wash.
212211	.....	Ga. s.	America	21	17	48.8	14.8	5.0	Pas.	2	50	1914	Brooklyn, N. Y.	New York, N. Y.
212555	.....	Ga. s.	America	17	8	50.7	12.2	3.8	Fsh.	1	25	1914	Punta Gorda, Fla.	Key West, Fla.
213020	.....	Ga. s.	America	40	39	56.5	17.0	6.6	Pas.	3	75	1915	Manitowoc, Wis.	Chicago, Ill.
215140	.....	Ga. s.	America	33	25	51.3	14.7	6.6	Fsh.	7	40	1917	Tacoma, Wash.	Seattle, Wash.
217689	.....	Ga. s.	America	36	24	57.6	14.8	6.9	Fsh.	7	50	1919	Los Angeles, Cal.	Los Angeles, Cal.
217862	.....	Ga. s.	America	12	11	32.0	9.5	4.2	Fsh.	3	15	1917	Baileys Harbor, Wis.	Milwaukee, Wis.
218092	.....	Ga. s.	America	15	5	38.4	12.8	4.8	Fsh.	6	24	1919	South Boston, Mass.	Gloucester, Mass.
220324	.....	Ga. s.	America	12	10	27.9	11.2	3.9	Pas.	2	16	1920	Gloucester, N. J.	Philadelphia, Pa
106656	.....	Ga. s.	America C.	20	17	52.8	16.9	3.6	Fer.	3	.....	1889	Bonfouca, La.	New Orleans, La.
215223	.....	Ga. s.	America First	31	25	52.1	14.9	5.9	Fsh.	7	40	1917	Tacoma, Wash.	Seattle, Wash.
211578	.....	Ga. s.	American	21	14	49.8	13.0	5.1	Tow.	1	110	1913	Oakland, Cal.	San Francisco, Cal.
208760	.....	Ga. s.	American Beauty	8	8	46.8	8.5	3.6	Pas.	2	28	1911	Chattanooga, Tenn.	Chattanooga, Tenn.
215317	.....	Ga. s.	American Beauty	35	27	53.3	14.7	6.6	Frt.	7	40	1917	Tacoma, Wash.	Tacoma, Wash.
217945	.....	Ga. s.	American Beauty	31	21	55.1	14.5	6.5	Fsh.	8	40	1919	Wilmington, Cal.	Los Angeles, Cal.
106288	.....	Ga. s.	American Eagle	20	12	41.2	14.0	3.0	Frt.	2	.....	1881	Jordon River, Miss.	Port Arthur, Tex.
202190	.....	Ga. s.	American Eagle	10	7	44.0	11.7	4.0	Mso.	2	75	1903	Saugatuck, Mich.	Chicago, Ill.
203116	.....	*Ga. p.	American Eagle	13	6	58.7	14.1	2.6	Frt.	3	.....	1906	Westwego La.	New Orleans, La.
222221	.....	Ga. s.	AMERICAN GIRL	41	17	56.9	14.6	6.3	Frt.	1	60	1922	Bay City, Mich.	Grand Haven, Mich
203036	.....	Ga. s.	Americus	73	60	70.5	22.5	6.4	Oys.	5	85	1906	Tottenville, N. Y.	New Haven, Conn.
100202	.....	Ga. s.	Amerique	19	16	50.0	14.0	4.5	Oys.	3	45	1877	East Haven, Conn.	Do.
107788	.....	Ga. s.	Amerind	15	8	48.0	12.0	4.8	Frt.	2	20	1902	Tacoma, Wash.	Tacoma, Wash.
107068	.....	Ga. s.	[5] Amethyst	12	12	51.0	16.7	3.2	Frt.	2	.....	1893	Biloxi, Miss.	Mobile, Ala.
221671	.....	*Ga. p.	Amharlee	17	15	42.0	11.2	3.2	Frt.	1	15	1921	St. Louis, Mo.	St. Louis, Mo.
107096	.....	Ga. s.	Amie	10	7	35.5	14.0	5.2	Frt.	1	20	1894	Fall River, Mass.	New York, N. Y.
222117	MDPF	Ga. y.	Amitie	93	71	70.0	17.9	9.2	Yct.	4	120	1922	Camden, N. J.	Philadelphia, Pa.
211891	.....	Ga. s.	Amoreo	13	9	42.5	12.2	5.0	Tow.	1	50	1913	Oakland, Cal.	San Francisco, Cal.
107182	.....	Ga. s.	Amorita	10	9	32.3	10.8	5.1	Frt.	.....	.....	1893	Saunderstown, R. I.	Bridgeport, Conn.
201813	.....	Ga. s.	Amorita	7	6	34.0	11.2	2.9	Fsh.	1	12	1905	Patchogue, N. Y.	New York, N. Y.
107633	.....	Ga. s.	Amphion	20	13	48.0	14.2	4.8	Pas.	2	.....	1901	Bridgeport, Conn.	Newark, N. J.
212812	.....	Ga. s.	Amrlald	19	5	41.4	14.1	6.3	Cod.	4	24	1914	Friendship, Me.	Gloucester, Mass.
3677	.....	Ga. y.	[6] Amrita	23	20	58.4	10.5	4.5	Yct.	3	80	1895	New York, N. Y.	New York, N. Y.
209029	LCMG	Ga. y.	[7] Amuray	31	21	58.5	13.2	6.4	Yct.	1	50	1911	Port Clinton, Ohio.	Do.

[1] Formerly ga. s. Alice H.
[2] Formerly ga. s. Pacific Sugar Corp. No. 2.
[3] Formerly ga. s. Pacific Sugar Corp. No. 1.
[4] Formerly {a Ga. y. y Lomado. b U. S. S. Lomado.
[5] Formerly ga. s. Ivernia.
[6] Formerly {a Blitz. b Nepahwin.
[7] Formerly ga. y. Jamaha.

MERCHANT MOTOR VESSELS OF THE UNITED STATES—Continued.

Official No.	Signal letters.	Rig.	Name of vessel.	Gross tonnage.	Net tonnage.	Length.	Breadth	Depth.	Service.	Crew.	Indicated horsepower.	When built.	Where built.	Home port (where permanent document issues).
						Feet.	*Feet.*	*Feet.*						
210969	.....	Ga. s.	Amy	41	28	55.0	14.2	6.2	Pas.	3	75	1913	Seattle, Wash	Juneau, Alaska.
212498	.....	Ga. s.	Amy	11	7	38.2	13.1	3.4	Pas.	2	16	1913	Unalakleet, Alaska	Nome, Alaska.
220408	.....	Ga. s.	Amy	7	6	35.9	11.0	2.7	Fsh.	1	20	1900	Bayshore, N. Y	Patchogue, N. Y.
204418	.....	Ga. s.	Amy B	37	33	49.8	17.0	5.8	Frt.	3	60	1907	Tottenville, N. Y	Port Arthur, Tex.
212004	.....	Ga. s.	Anacapa	8	5	35.3	9.6	3.9	Pas.	1	16	1905	East San Pedro, Cal	Los Angeles, Cal.
106494	.....	Ga. s.	Anaconda	32	30	51.3	18.0	7.3	Wld.	2	50	1887	Brooklyn, N. Y	New York, N. Y.
209693	.....	Ga. s.	Analbern	18	11	70.0	16.3	3.1	Fsh.	2	25	1912	Irvington, Va	Crisfield, Md.
219340	.....	Ga. s.	Anamay B	7	5	35.0	10.3	2.1	Oys.	2	12	1919	Houma, La	New Orleans, La.
1880	.....	Ga. s.	Anastasia	44	23	58.5	22.2	4.3	Frt.	1	45	1870	San Francisco, Cal	San Francisco, Cal.
219404	.....	Ga. s.	Anastasia E	34	16	61.2	16.0	7.3	Fsh.	7	42	1919	Rockport, Mass	New Bedford, Mass.
210763	.....	Ga. s.	Ancon	11	7	38.4	11.8	4.2	Tow.	1	30	1912	Oakland, Cal	San Francisco, Cal.
212043	.....	Ga. s.	Andalista	14	9	34.4	8.4	4.2	Msc.	2	25	1914	Seattle, Wash	Seattle, Wash.
214771	.....	*Ga. p.	Anderson	13	13	52.4	14.5	2.0	Fer.	1	10	1917	Gainsboro, Tenn	Nashville, Tenn.
222167	.....	Ga. s.	Andrew	30	16	55.3	13.0	5.7	Tow.	4	80	1922	Slidell, La	New Orleans, La.
207527	.....	Ga. s.	Andrew N	17	11	42.4	12.0	4.0	Fsh.	6	20	1910	Seattle, Wash	Seattle, Wash.
205925	.....	Ga. s.	Andrew Z	13	9	36.5	12.4	4.5	Fsh.	6	20	1908	Tacoma, Wash	Ketchikan, Alaska.
209600	.....	Ga. s.	Andrew Z II	27	18	49.0	16.0	6.1	Fsh.	8	40	1912	....do	Tacoma, Wash.
213111	.....	Ga. s.	Andrye	11	9	46.2	15.6	2.5	Pas.	2	24	1915	Miami, Fla	Miami, Fla.
203749	.....	Ga. s.	Angel	15	15	44.0	14.0	4.0	Msc.	3	.....	1908	Tarpon Springs, Fla	Tampa, Fla.
214750	.....	Ga. s.	Angel	346	227	111.0	26.6	10.8	Frt.	10	200	1917	Portland, Oreg	San Francisco, Cal.
218121	.....	Ga. s.	Angeles	7	6	32.3	9.4	4.3	Fsh.	1	16	1919	Seattle, Wash	San Diego, Cal.
212674	.....	Ga. s.	Angelino C. Nunan	101	58	89.8	22.2	10.9	Fsh.	10	72	1914	Essex, Mass	Portland, Me.
218902	.....	Ga. s.	Angia	12	8	49.7	14.9	2.7	Pas.	1	22	1916	East Alburg, Vt	Burlington, Vt.
107762	.....	Ga. s.	Angie B. Watson	65	36	74.3	21.3	8.5	Fsh.	4	.....	1902	East Boothbay, Me	Boston, Mass.
215735	LJDT	Ga. s.	Angie L. Marshall	109	56	98.7	23.1	10.2	Fsh.	17	72	1917	Essex, Mass	Gloucester, Mass.
107528	.....	Ga. s.	Angler	14	14	41.5	15.0	4.5	Mso.	2	20	1900	Greenport, N. Y	New York, N. Y.
206704	.....	Ga. s.	[1] Angler	15	10	52.3	13.7	3.8	Frt.	1	40	1909	Shad Point, Md	Philadelphia, Pa.
209969	.....	Ga. s.	Angler	31	15	60.0	17.6	5.6	Tow.	1	75	1912	Greenwich, N. J	Do.
212432	.....	Ga. s.	Angler	14	10	40.0	10.5	3.8	Pas.	3	45	1912	Eagle Harbor, Mich	Marquette, Mich.
220392	.....	Ga. s.	Angler	8	5	37.1	10.0	3.3	Frt.	2	32	(†)	(†)	Perth Amboy, N. J.
220429	.....	Ga. s.	Angler	7	5	28.7	12.0	3.1	Fsh.	2	14	(†)	(†)	New York, N. Y.
221529	.....	Ga. s.	Anise	14	11	38.1	9.5	4.1	Frt.	1	40	1921	Seattle, Wash	Seattle, Wash.
107405	.....	Ga. s.	Anita	13	11	30.6	13.2	4.9	Msc.	1	15	1896	Osterville, Mass	New York, N. Y.
203431	.....	Ga. s.	Anita	24	16	59.2	14.8	4.0	Msc.	2	75	1900	Galveston, Tex	Galveston, Tex.
204813	.....	Ga. s.	Anita	10	7	34.0	9.6	2.8	Msc.	1	15	1907	Boulder Bay, Alaska	Cordova, Alaska.
207044	.....	Ga. s.	Anita	7	5	30.8	9.8	4.0	Tow.	1	50	1904	San Francisco, Cal	San Francisco, Cal.
209394	.....	Ga. s.	Anita	10	6	31.4	13.0	3.7	Frt.	1	32	.....	.....	New York, N. Y.
215035	.....	Ga. s.	Anita	15	10	49.2	15.9	2.8	Frt.	1	35	1917	Rolling Bay, Wash	Seattle, Wash.
213147	.....	Ga. s.	Anita II	65	55	71.0	20.0	5.6	Frt.	4	.....	1915	Pocomoke City, Md	Jacksonville, Fla.
205766	.....	Ga. s.	Anita Phillips	21	14	52.5	14.0	4.3	Msc.	1	35	1908	Juneau, Alaska	Juneau, Alaska.
214842	.....	Ga. s.	Anita and Bernice L	31	16	58.7	16.4	7.1	Frt.	6	36	1917	Friendship, Me	Gloucester, Mass.
212050	.....	Ga. s.	Ann	15	10	46.3	12.2	4.5	Frt.	1	50	1914	Oakland, Cal	San Francisco, Cal.
105065	.....	Ga. s.	Ann G. Goodsell	11	10	39.3	15.5	3.1	Oys.	2	.....	1871	Somerset Co., Md	Wilmington, Del.
205109	.....	Ga. s.	Anna	12	8	32.8	14.4	4.7	Frt.	3	18	1903	Hollyoak, Del	Do.
211416	.....	Ga. s.	Anna	15	10	52.8	14.2	3.9	Msc.	2	75	1913	Carteret, N. J	New York, N. Y.
211747	.....	Ga. s.	Anna	28	8	46.6	16.3	7.1	Fsh.	6	38	1913	Friendship, Me	Newport, R. I.
214189	.....	Ga. s.	Anna	12	8	36.2	11.3	4.7	Frt.	2	25	1915	Brooklyn, N. Y	New York, N. Y.
220982	.....	Ga. s.	Anna	59	40	61.1	22.5	7.3	Wat.	2	60	1921	Baltimore, Md	Baltimore, Md.
221580	.....	Ga. s.	Anna	9	6	32.0	9.1	3.7	Frt.	1	10	1917	Norfolk, Va	Perth Amboy, N. J.
221834	.....	Ga. s.	Anna	7	6	32.9	10.3	3.6	Fsh.	6	20	1919	Lavallette, N. J	Philadelphia, Pa.
221835	.....	Ga. s.	Anna	7	6	31.8	10.5	3.7	Fsh	6	22	1920	....do	Do.
222230	.....	Ga. s.	Anna	8	7	34.0	9.2	3.8	Fsh.	2	14	1906	Two Rivers, Wis	Marquette, Mich.
222186	MDPW	Ga. y.	Anna II	16	11	40.0	10.0	5.4	Yct.	3	150	1922	New York, N. Y	New York, N. Y.
215557	.....	*Ga. s.	Anna A	8	7	30.5	9.2	3.2	Pas.	1	12	1914	Chicago, Ill	Chicago, Ill.
106531	.....	Ga. s.	Anna Bell	36	20	52.0	20.0	4.5	Tow.	2	.....	1888	Paulsboro, N. J	Wilmington, Del.
107457	.....	Ga. s.	Anna Bell	8	8	37.9	12.5	3.1	Oys.	3	24	1898	Green Run, Md	Cape Charles, Va.
217825	.....	Ga. s.	Annabelle	7	6	28.0	8.5	3.3	Fsh.	1	15	1917	Green Bay, Wis	Milwaukee, Wis.
221840	.....	Ga. s.	Anna C	14	9	37.0	12.4	5.5	Fsh.	2	25	1921	Amesbury, Mass	Newport, R. I.
739	.....	Ga. s.	Anna Brown	48	45	63.6	21.7	5.0	Oys.	2	.....	1866	Westfield, N. Y	New London, Conn.
212057	LDKC	Ga. y.	Anna D	16	12	40.0	9.0	5.0	Yct.	1	60	1914	Atlantic City, N. J	Philadelphia, Pa.
220450	.....	Ga. y.	Anna D	22	17	53.9	11.0	4.9	Yct.	2	300	1920	Milwaukee, Wis	Detroit, Mich.
141712	.....	Ga. s.	[1] Anna Doris	9	6	39.0	11.0	3.0	Oys.	1	.....	1901	Wheatton, Va	Reedville, Va.
107603	.....	Ga. s.	Anna E	17	17	60.0	17.5	3.8	Frt.	2	5	1900	St. Michaels, Md	Crisfield, Md.
210269	.....	Ga. s.	Anna Elizabeth	37	25	58.7	18.0	5.4	Frt.	3	60	1912	Paulsboro, N. J	Philadelphia, Pa.
222177	.....	Ga. y.	Anna F	31	28	41.1	14.0	4.0	Yct.	3	75	1922	Salisbury, Md	Do.
216704	.....	Ga. s.	Anna Florence	20	16	57.6	15.8	4.0	Frt.	2	25	1918	Chester, Md	Annapolis, Md.
208775	.....	Ga. s.	Anna H	29	24	50 0	17.0	4.5	Frt.	3	30	1911	Greenwich Pier, N. J	Philadelphia, Pa.
211062	.....	Ga. s.	Anna I	11	9	34 8	10.8	3.9	Tow.	1	30	1913	Dames Point, Fla	Jacksonville, Fla.
209581	.....	Ga. s.	Anna J	10	8	38.2	10.5	3.2	Tow.	2	24	1912	Eulalia, Fla	Do.
202829	.....	Ga. s.	Anna K	12	9	39.5	12.6	4.1	Fsh.	2	35	1906	Oceanus, N. Y	New York, N. Y.
211111	.....	Ga. s.	Anna L	10	7	32.0	10.7	3.6	Fsh.	5	12	1913	Seattle, Wash	Juneau, Alaska.
215610	.....	‡Ga. s.	Anna L	6	5	28.6	10.5	3.4	Fsh.	1	30	1895	Brooklyn, N. Y	New York, N. Y.
221588	.....	Ga. s.	Anna L	7	6	29.7	8.3	3.9	Fsh.	2	10	1921	Port Orchard, Wash	Seattle, Wash.
201547	.....	Ga. s.	Anna Long	25	6	54.6	19.8	3.3	Oys.	4	.....	1904	Biloxi, Miss	New Orleans, La.

[1] Formerly ga. s. {a Susie R. F. Allen. b Allen.

‡ Formerly ga. s. Lorna Doone.

† Unknown.

‡ Oil engine.

MERCHANT MOTOR VESSELS OF THE UNITED STATES—Continued.

Official No.	Signal letters.	Rig.	Name of vessel.	Gross tonnage.	Net tonnage.	Length.	Breadth.	Depth.	Service.	Crew.	Indicated horsepower.	When built.	Where built.	Home port (where permanent document issues).
						Feet.	*Feet.*	*Feet.*						
107745	.....	Ga. s.	Anna Louise	9	8	39.0	12.6	2.9	Frt.	2	24	1902	Bon Secour, Ala	Mobile, Ala.
1481	.....	Ga. s.	Anna M	11	10	39.2	13.7	4.3	Fsh.	4	20	1867	Brooklyn, N. Y	Newport, R. I.
214041	.....	Ga. s.	Anna May	37	14	59.8	18.2	7.4	Frt.	3	20	1916	Pocomoke City, Md	Fernandina, Fla.
216518	.....	Ga. s.	Anna May	18	12	49.4	12.4	4.3	Pas.	1	65	1915	Galveston, Tex	Galveston, Tex.
218008	.....	Ga. s.	Anna May	9	8	32.5	9.1	4.9	Fsh.	2	14	1919	Winslow, Wash	Seattle, Wash.
222193	MDQB	Ga. y.	Anna May	79	54	104.3	14.9	8.3	Yct.	6	660	1918	Brooklyn, N. Y	New York, N. Y.
209970	.....	Ga. s.	Anna Olga	25	17	49.4	14.3	4.6	Fsh.	3	20	1912	Poulsbo, Wash	Seattle, Wash.
201303	.....	Ga. y.	[1]Anna S	15	12	41.0	11.5	4.0	Yct.	1	.....	1904	Portland, Oreg	Philadelphia, Pa.
106291	.....	Ga. s.	Anna Sherman	38	32	60.9	21.5	5.6	Frt.	4	10	1884	Cambridge, Md	Crisfield, Md.
136387	.....	Ga. s.	[2]Anna T	12	8	51.0	13.9	3.3	Mso.	1	25	1398	Fairmount, Md	Elizabeth City, N. C.
210604	.....	Ga. s.	Anna T	18	13	44.4	11.6	5.4	Fsh.	5	36	1912	Essex	Gloucester, Mass.
220383	.....	Ga. s.	Anna V	7	5	27.9	12.2	3.6	Fsh.	2	12	1915	Belford, N. J	Perth Amboy, N. J.
221057	.....	Ga. s.	ANNA MARIE II	9	6	38.7	10.4	3.8	Tow.	1	100	1921	Baltimore, Md	Baltimore, Md.
216428	.....	Ga. s.	Anna B, Porter	8	5	31.5	9.5	3.7	Frt.	2	16	1918	Bay Center, Wash	Astoria, Oreg.
203455	.....	Ga. s.	Anna C. Terry	22	13	51.0	18.4	4.9	Oys.	5	18	1906	Dividing Creek, N. J	Philadelphia, Pa.
106878	.....	Ga. s.	Anna M. Dawson	6	6	31.5	11.8	3.3	Frt.	2	5	1891	Rhode River, Md	Washington, D. C.
200838	.....	Ga. s.	Anna M. Frome	46	19	69.5	20.8	5.7	Oys.	12	65	1904	Greenwich, N. J	Philadelphia, Pa.
106302	.....	Ga. s.	Anna W. Neal	16	6	44.6	15.9	4.3	Oys.	4	25	1885	Dorchester, N. J	Do.
207259	.....	Ga. s.	Anna and Ella	23	17	57.0	18.0	5.0	Fsh.	8	36	1910	Greenwich, N. J	New York, N. Y.
209254	.....	Ga. s.	Anna and Helen	32	19	57.0	19.3	5.5	Oys.	6	36	1911	Dorchester, N. J	Philadelphia, Pa.
206964	.....	Ga. s.	Anna and Marie	14	8	48.0	17.0	4.5	Oys.	5	30	1909	Leesburg, N. J	Do.
205336	KWQH	Ga. y.	Annaweta	27	27	51.0	12.5	6.0	Yct.	1	75	1908	East Greenwich, R. I	New York, N. Y.
106284	.....	Ga. s.	Anne	13	6	34.2	14.8	3.7	Oys.	3	16	1884	Smithtown, N. Y	Patchogue, N. Y.
218129	.....	Ga. s.	Anne	8	6	33.8	9.8	4.0	Fsh.	3	12	1919	Bremerton, Wash	Seattle, Wash.
216125	.....	Ga. s.	Anne B	25	17	54.0	14.0	6.7	Mso.	1	100	1918	Brooklyn, N. Y	New York, N. Y.
207356	.....	Ga. s.	Anne J. Larsen	37	25	54.2	15.4	6.5	Fsh.	10	50	1910	Dockton, Wash	Seattle, Wash.
107825	.....	Ga. s.	Annetta	8	7	32.4	11.2	5.6	Frt.	1	8	1903	Bristol, Me	Gloucester, Mass.
204057	.....	Ga. s.	Annetta V	12	9	50.0	11.0	4.0	Frt.	2	30	1907	Cambridge, Md	Baltimore, Md.
106582	.....	Ga. s.	Annghen	11	11	39.6	14.3	4.0	Frt.	2	6	1888	Kinnekeet, N. C	Elizabeth City, N. C.
106201	.....	Ga. s.	Annie	17	11	53.9	16.4	4.8	Frt.	2	20	1883	Pocomoke City, Md	Crisfield, Md.
106675	.....	Ga. s.	Annie	15	14	41.0	15.6	4.4	Frt.	2	13	1889	Fair Haven, Md	Baltimore, Md.
106796	.....	Ga. s.	Annie	14	10	42.3	13.0	4.9	Fsh.	2	20	1890	Seattle, Wash	Wrangell, Alaska.
106875	.....	Ga. s.	Annie	5	5	26.3	12.2	3.8	Oys.	1	.....	1883	Saunderstown, R. I	Bridgeport, Conn.
107560	.....	Ga. s.	Annie	13	9	43.3	10.5	4.1	Frt.	1	24	1896	Portland, Oreg	Astoria, Oreg.
203945	.....	Ga. s.	Annie	12	8	50.0	13.6	3.7	Frt.	2	.....	1907	Frederica, Ga	Beaufort, S. C.
206576	.....	Ga. s.	Annie	16	11	39.3	12.4	5.2	Fsh.	4	25	1909	Seattle, Wash	Ketchikan, Alaska.
211328	.....	Ga. s.	Annie	10	7	31.2	13.1	4.1	Pas.	2	6	1914	Jersey City, N. J	New York, N. Y.
209420	.....	Ga. s.	Annie	11	6	45.6	14.4	3.3	Oys.	2	30	1911	Chuckatuck, Va	Newport News, Va.
220302	.....	Ga. s.	Annie	12	9	40.6	13.6	3.7	Fsh.	3	20	1920	Hoonah, Alaska	Juneau, Alaska.
221779	.....	Ga. s.	Annie	6	5	31.9	10.2	3.5	Fsh.	6	16	1921	Beach Haven, N. J	Philadelphia, Pa.
221425	.....	Ga. s.	Annie III	15	12	36.8	14.0	4.7	Pas.	2	24	1914	Perth Amboy, N. J	Perth Amboy, N. J.
202177	.....	Ga. s.	Annie II	9	6	37.5	11.2	3.7	Fsh.	1	20	1905	Decatur, Wash	Juneau, Alaska.
107604	.....	Ga. s.	[3]Annie Belle	9	9	50.0	9.4	4.0	Pas.	1	.....	1917	St. Joseph, Mich	Cincinnati, Ohio.
216392	.....	*Ga. p.	Annie Brown	8	6	50.0	12.5	2.2	Tow.	1	80	1918	Rochester, Pa	Pittsburgh, Pa.
106375	.....	Ga. s.	Annie Cleveland	7	7	47.5	10.1	3.2	Frt.	3	10	1885	Somerset County, Md	Baltimore, Md.
107098	.....	Ga. s.	Annie E	7	6	31.0	13.5	3.2	Oys.	1	.....	1894	Patchogue, N. Y	Newark, N. J.
218918	.....	Ga. s.	Annie E	12	10	37.1	10.0	3.6	Mso.	1	18	1913	New York, N. Y	New York, N. Y.
107621	.....	Ga. s.	Annie Fair	8	6	41.4	11.9	3.0	Pas.	1	.....	1901	Beaufort, N. C	Beaufort, N. C.
106485	.....	Ga. s	Annie Florence	8	7	33.7	13.6	3.4	Frt.	2	.....	1886	Speonk, N. Y	Greenport, N. Y.
106776	.....	Ga. s	Annie G	31	28	61.0	17.7	4.9	Oys.	1	24	1890	Nyack, N. Y	New Haven, Conn.
105675	.....	Ga. s.	Annie Godfrey	21	12	50.6	15.5	6.0	Fsh.	3	24	1877	Noank, Conn	New York, N. Y.
219199	.....	*Ga. p.	Annie H	14	8	51.6	7.6	2.2	Frt.	3	50	1919	Rome, Ga	Mobile, Ala.
105916	JTSM	Ga. s.	[4]Annie Johnson	1,028	825	212.1	34.1	21.6	Frt.	14	320	1872	Harrington, England	San Francisco, Cal.
213105	.....	Ga. s	Annie K	9	8	27.8	9.1	4.9	Frt.	1	16	1906	Marinette, Wis	Milwaukee, Wis.
107534	.....	Ga. s.	Annie L	61	47	62.7	25.0	5.0	Frt.	1	65	1900	San Francisco, Cal	San Francisco, Cal.
204008	.....	Ga. s.	Annie L	20	10	50.5	15.5	4.5	Fsh.	5	25	1906	Bath, Me	Newport, R. I.
216306	.....	Ga. s.	Annie L	6	6	32.0	9.4	3.2	Mso.	0	16	.....	.....	New York, N. Y.
107112	.....	Ga. s	Annie Laura	11	10	39.8	13.7	5.3	Frt.	1	.....	1894	Eastport, Me	Eastport, Me.
214453	.....	Ga. s	Annie Laura	10	9	36.6	10.3	2.6	Pas.	1	30	1916	Hackberry, La	Galveston, Tex.
203665	.....	Ga. s.	Annie Laurie	9	6	48.0	14.0	3.0	Oys.	1	15	1906	Wachapreague, Va	Crisfield, Md.
205314	.....	Ga. s.	Annie Lois	9	9	31.0	7.8	7.0	Pas.	1	12	1906	Columbia, N. C	Elizabeth City, N. C.
216517	.....	*Ga. p.	Annie Lou	13	13	57.8	14.0	2.0	Frt.	1	15	1917	Scottsboro, Ala	Mobile, Ala.
210611	.....	Ga. s.	Annie Louise	22	7	46.5	14.0	7.0	Fsh.	4	28	1912	East Boothbay, Me	Portland, Me.
200080	.....	Ga. s.	Annie M	10	7	46.0	15.0	3.7	Frt.	2	.....	1903	Messango, Va	Norfolk, Va.
211648	.....	Ga. s.	Annie Mae	16	11	49.7	12.4	5.2	Tow.	2	80	1913	Morgan City, La	Galveston, Tex.
212063	.....	Ga. s.	Annie Male	7	5	28.5	9.7	3.0	Pas.	1	18	1914	Ridgely, Tenn	St. Louis, Mo.
212087	.....	Ga. s.	Annie Marie	18	8	51.2	14.1	4.5	Frt.	2	25	1914	Grimstead, Va	Newport News, Va.
1943	.....	Ga. s.	Annie May	29	14	63.2	22.3	4.7	Oys.	6	36	1870	Accomac County, Va	Philadelphia, Pa.
107007	.....	Ga. s.	Annie May	8	8	30.0	11.4	5.1	Fsh.	2	.....	1893	Bremen, Me	New Haven, Conn.
200297	.....	Ga. s.	Annie May	10	8	44.0	12.3	2.5	Frt.	1	.....	1903	Poquoson, Va	Norfolk, Va.
107444	.....	Ga. s.	Annie May	9	8	33.0	13.7	3.8	Pas.	1	10	1899	Baldwin, N. Y	Newport News, Va.
106615	.....	Ga. s.	Annie Moore	11	7	41.2	14.1	3.4	Frt.	2	.....	1889	Smyrna, N. C	Charleston, S. C.
218597	.....	†*Ga. p.	Annie Nora	11	11	57.8	12.0	1.8	Tow.	2	22	1917	Creelsboro, Ky	Nashville, Tenn.

[1] Formerly ga. s. Fortuna.
[2] Formerly sch. Eva E. Evans.
[3] Formerly barge Annie Russell.
[4] Formerly British ship Ada Iredak.
† Oil engine.

MERCHANT MOTOR VESSELS OF THE UNITED STATES—Continued.

Official No.	Signal letters.	Rig.	Name of vessel	Gross tonnage.	Net tonnage.	Length.	Breadth.	Depth.	Service.	Crew.	Indicated horsepower.	When built.	Where built.	Home port (where permanent document issues).
						Feet.	*Feet.*	*Feet.*						
220742	.....	Ga. s.	Annie Otto	11	8	40.0	14.5	2.8	Fsh.	2	12	1920	Miami, Fla	Miami, Fla.
107711	.....	Ga. s.	Annie Strong	22	18	51.2	17.5	3.2	Fsh.	7	25	1901	Shellbanks, Ala	Gulfport, Miss.
77351	.....	Ga. s.	[1] Annie S	17	14	39.5	13.4	4.4	Fsh.	4	30	1899	Port Townsend, Wash	Tacoma, Wash.
211842	.....	Ga. s.	Annie V	7	6	30.2	9.2	2.9	Fsh.	2	12	1904	Baldwin, N. Y	New York, N. Y.
106074	.....	Ga. s.	Annie A. Smith	10	8	36.0	14.0	3.8	Fsh.	1	31	1882	Freeport, N. Y	Do.
106444	.....	Ga. s.	Annie F. Kimball	41	38	59.3	19.5	5.7	Frt.	1	24	1886	Boothbay, Me	Belfast, Me.
219612	.....	Ga. s.	Annie H. Helen	17	9	47.0	16.8	4.1	Fsh.	1	.....	1920	Norfolk, Va	Newport News, Va.
211801	.....	Ga. s.	Annie K. Koeln	12	8	42.0	9.0	4.0	Pas.	1	75	1913	St. Louis, Mo	Memphis, Tenn.
106894	.....	Ga. s.	Annie L. Clayter	7	7	33.0	10.9	5.0	Fsh.	1	3	1891	Brooksville, Me	Belfast, Me.
107060	.....	Ga. s.	Annie M. Nixon	40	27	59.6	17.0	6.3	Fsh.	5	85	1894	Tacoma, Wash	Port Townsend, Wash.
106583	.....	Ga. s.	Annie P. Parks	11	8	67.5	15.2	3.4	Frt.	1	.....	1888	St. Peters, Md	Norfolk, Va.
107797	.....	Ga. s.	Annie T. Haley	8	5	45.3	14.0	3.0	Oys.	3	.....	1898	Wachapreague, Va	Cape Charles, Va.
220144	.....	Ga. s.	Annie T. Mack	9	6	33.8	10.5	4.4	Fsh.	1	32	1911	Friendship, Me	Gloucester, Mass.
211155	.....	Ga. s.	Annie & Elsie	10	6	45.2	12.5	3.3	Frt.	1	15	1913	Gwynn, Va	Norfolk, Va.
157308	.....	Ga. s.	[2] Annie & Nora	14	13	36.6	15.1	4.2	Frt.	1	.....	1890	Patchogue, N. Y	Washington, N. C.
211894	.....	Ga. s.	Annis	15	10	42.3	10.7	3.6	Frt.	3	24	1913	Beaufort, N. C	Beaufort, N. C.
222171	.....	Ga. s.	Anny	10	8	33.0	11.1	4.0	Fsh.	1	12	1922	Juneau, Alaska	Juneau, Alaska.
200999	.....	Ga. s.	Anona	10	10	37.0	12.8	6.6	Msc.	3	.....	1904	Cushing, Me	Newport, R. I.
221714	.....	Ga. s.	Anona	13	11	35.4	10.2	4.8	Msc.	1	15	1921	Manette, Wash	Seattle, Wash.
107637	.....	Ga. s.	Antelope	10	6	42.5	11.6	5.5	Fsh.	2	30	1901	Wrangell, Alaska	Wrangell, Alaska.
203314	.....	Ga. s.	Antelope	18	9	43.6	9.0	4.0	Fer.	2	.....	1902	Detroit, Mich	Port Huron, Mich.
210375	.....	Ga. s.	Anteros	14	9	59.2	10.7	4.0	Pas.	1	60	1912	Stockton, Cal	San Francisco, Cal.
207588	.....	Ga. s.	Anthony R	26	23	40.8	14.9	5.3	Pas.	3	30	1910	Newark, N. J	Newark, N. J.
214890	.....	Ga. s.	Antioch	8	5	41.2	9.0	3.6	Fsh.	1	35	1917	Richmond, Cal	San Francisco, Cal.
213155	.....	Ga. s.	Antler	33	22	52.1	14.3	6.7	Fsh.	5	40	1915	Gig Harbor, Wash	Seattle, Wash.
201565	.....	Ga. s.	Antoin O	7	5	37.0	11.5	3.0	Oys.	2	.....	1904	Morgan City, La	Morgan City, La.
205202	.....	Ga. s.	Antoinette	9	6	38.0	10.6	3.2	Tow.	1	18	1908	Seattle, Wash	Tacoma, Wash.
209551	.....	Ga. s.	Antoinette	9	9	28.6	9.4	4.0	Frt.	1	12	1910	Green Bay, Wis	Milwaukee, Wis.
208685	LBVW	Ga. y.	Anton Dohrn	45	30	66.3	16.7	7.0	Yct.	5	50	1911	Miami, Fla	Washington, D. C.
217360	.....	Ga. s.	Antonina	29	15	55.2	14.2	6.6	Fsh.	8	50	1918	Rockport, Mass	New York, N. Y.
202077	KTVP	Ga. s.	Anvil ⊙	363	276	116.0	24.5	16.5	Pas.	14	250	1905	San Francisco, Cal	Seattle, Wash.
210204	.....	Ga. y.	Apache	73	63	90.0	15.2	7.3	Yct.	6	120	1912	Nyack, N. Y	Chicago, Ill.
216085	.....	Ga. s.	Apache	90	77	74.7	19.0	8.8	Fsh.	7	75	1918	Port Blakely, Wash	Seattle, Wash.
216146	LKMC	Ga. s.	Apex ⊙	785	635	146.9	36.8	21.2	Frt.	19	350	1918	Seattle, Wash	Do.
214144	.....	Ga. s.	Apex No. 1	19	15	42.4	12.4	5.6	Fsh.	3	20	1916	.....do	Do.
216041	.....	Ga. s.	Apex No. 2	22	18	38.0	12.3	5.1	Frt.	1	35	1918	Anacortes, Wash	Do.
219695	.....	Ga. s.	Aphrodite	20	12	58.2	12.3	4.9	Frt.	2	165	1920	West Norfolk, Va	Norfolk, Va.
216183	.....	Ga. s.	Apokak	26	17	52.4	14.0	6.0	Msc.	2	40	1918	Tacoma, Wash	Seattle, Wash.
202822	KVOW	Ga. s.	Apollo ⊙	362	269	139.1	35.2	9.9	Frt.	12	150	1905	Prosper, Oreg	San Francisco, Cal.
213711	.....	Ga. s.	Apukawa	5	5	35.4	8.3	3.0	Pas.	1	12	1909	Marquette, Mich	Milwaukee, Wis.
106711	.....	Ga. s.	Aqua Pura	11	10	36.0	11.4	4.2	Frt.	2	.....	1870	Gloucester, Mass	Rockland, Me.
207725	.....	Ga. s.	Aquatic	15	10	46.0	10.2	4.5	Pas.	1	50	1910	Vallejo, Cal	San Francisco, Cal.
212452	.....	Ga. s.	Aquidneck	18	5	42.7	12.5	4.9	Fsh.	4	24	1914	Friendship, Me	Newport, R. I.
216443	.....	Ga. s.	Aquila	29	19	61.4	15.7	5.6	Fsh.	1	55	1918	Los Angeles, Cal	Los Angeles, Cal.
221982	MDLH	Ga. y.	ARA	314	213	145.0	24.0	13.8	Yct.	18	700	1922	Bristol, R. I	Boston, Mass.
127272	.....	Ga. s.	[3] Arab	49	26	56.4	16.9	7.0	Tow.	2	110	1898	Olympia, Wash	Seattle, Wash.
202276	.....	Ga. s.	[4] Arab	14	12	41.6	13.7	5.0	Pas.	1	18	1905	Perth Amboy, N. J	New York, N. Y.
106328	.....	Ga. s.	Arabell	18	17	38.4	15.3	6.6	Msc.	2	.....	1884	Bath, Me	Newport, R. I.
206452	.....	Ga. s.	[5] Arabella	18	12	42.4	13.0	5.7	Tow.	2	47	1909	Port Clinton, Ohio	Toledo, Ohio.
210343	.....	Ga. s.	Aransas	14	10	53.0	12.9	3.6	Tow.	2	84	1912	Lockmoor, La	Corpus Christi, Tex.
107625	.....	Ga. s.	Araminta	27	13	50.5	18.0	5.1	Oys.	6	18	1901	Maurketown, N. J	Philadelphia, Pa.
205345	.....	Ga. y.	Arapahoe	19	17	46.6	11.7	6.0	Yct.	2	27	1908	Chicago, Ill	Chicago, Ill.
209889	LCJV	Ga. y.	Arawan II	61	41	64.5	16.6	8.5	Yct.	3	74	1912	Essington, Pa	San Diego, Cal.
205633	.....	Ga. s.	Arawanna	8	7	42.7	11.5	3.1	Pas.	1	12	1908	Toledo, Ohio	Toledo, Ohio.
219214	.....	Ga. s.	Arbell B	7	6	28.0	9.8	3.0	Fsh.	3	15	1917	Green Bay, Wis	Milwaukee, Wis.
203005	.....	Ga. s.	Arbus	12	11	34.0	12.7	4.8	Wat.	2	15	1906	Port Jefferson, N. Y	New York, N. Y.
107312	.....	Ga. s.	Arbutus	7	6	34.7	11.7	2.9	Pas.	1	.....	1897	Morgan City, La	Port Lavaca, Tex.
201140	.....	Ga. y.	Arbutus	20	18	45.0	11.0	3.6	Pas.	1	.....	1904	Bay City, Mich	Des Moines, Iowa.
205715	.....	Ga. s.	Arbutus	12	11	43.1	11.3	4.1	Fsh.	2	55	1907	Manitowoc, Wis	Boston, Mass.
208548	.....	Ga. s.	Arbutus	9	8	30.4	9.4	4.0	Msc.	2	15	1910	Sturgeon Bay, Wis	Milwaukee, Wis.
107781	.....	Ga. s.	Arcade	11	7	27.2	14.0	5.0	Pas.	2	30	1902	Roslyn, N. Y	New York, N. Y.
219605	.....	Ga. s.	Arcade	17	14	40.6	11.3	5.5	Fsh.	5	24	1920	Seattle, Wash	Seattle, Wash.
201285	.....	Ga. y.	ARCADIA	17	14	43.0	14.5	4.1	Yct.	1	.....	1904	Toledo, Ohio	Chicago, Ill.
213530	.....	Ga. y.	Arcadia	30	25	47.6	14.1	6.6	Yct.	2	90	1915	Brooklyn, N. Y	New York, N. Y.
215936	.....	Ga. s.	Arcadia	35	29	58.6	19.3	4.2	Fsh.	6	25	1918	Orange, Tex	Gulfport, Miss.
209885	.....	Ga. s.	Arctic	7	5	28.5	4.2	4.2	Pas.	1	12	1912	Houghton, Mich	Marquette, Mich.
211429	.....	Ga. s.	Arctic	43	20	52.4	14.5	7.4	Pas.	4	80	1913	Seattle, Wash	Nome, Alaska.
213892	.....	Ga. s.	Arctic	37	29	55.2	15.0	6.5	Fsh.	3	70	1916	Tacoma, Wash	Ketchikan, Alaska.
215029	.....	Ga. s.	Arctic	32	25	53.2	14.7	6.3	Frt.	1	50	1917	.....do	Seattle, Wash.
216938	.....	Ga. s.	Arctic	13	9	37.0	11.2	2.7	Frt.	1	28	1915	Goose Creek, Tex	Houston, Tex.
218028	.....	Ga. s.	Arctic	11	9	36.7	10.1	4.6	Fsh.	4	20	1919	Seattle, Wash	Seattle, Wash.
210602	.....	Ga. s.	Arctic Chief	15	10	45.0	16.0	3.0	.....	2	30	1912	Shaktolik, Alaska	Nome, Alaska.
208446	.....	Ga. y.	[6] Arcturus	78	53	89.5	16.8	7.2	Yct.	2	300	1911	New York, N. Y	New York, N. Y.

[1] Formerly ga. s. John L.

[2] Formerly ga. s. {a David B. b Amee.

[3] Formerly ga. s. City of Olympia.

[4] Formerly ga. s. Queen Bess.

[5] Formerly ga. s. E. H. Fall.

[6] Formerly {a ga. y. Rover. b ga. y. Arcturus. c U. S. S. S. P. 184.

MERCHANT MOTOR VESSELS OF THE UNITED STATES—Continued.

Official No.	Signal letters.	Rig.	Name of vessel.	Gross tonnage.	Net tonnage.	Length.	Breadth.	Depth.	Service.	Crew.	Indicated horsepower.	When built.	Where built.	Home port (where permanent document issues).
						Feet.	*Feet.*	*Feet.*						
106924	.....	Ga. s.	Areanthe	5	5	25.0	12.5	3.5	Fsh.	1	.....	1891	Newport, R. I.	Hartford, Conn.
206246	.....	Ga. y.	Argo	19	13	41.0	15.0	4.9	Yct.	1	12	1909	Seattle, Wash.	Seattle, Wash.
210043	.....	Ga. s.	Argo	48	32	57.0	15.8	5.6	Pas.	3	50	1912	Adelaide, Wash.	Tacoma, Wash.
221510	.....	Ga. s.	Argo	21	14	49.2	14.0	4.3	Tow.	3	100	1921	Galveston, Tex.	Galveston, Tex.
221424	.....	Ga. s.	[1] Argonne	7	5	37.3	9.3	4.0	Mso.	2	40	1912	Mare Island, Cal.	New York, N. Y.
212779	.....	Ga. s.	Argos	36	21	56.6	15.6	4.5	Tow.	2	100	1914	Birmingham, Wash.	Seattle, Wash.
211185	.....	Ga. s.	Argosy	8	7	28.1	9.3	4.4	Fsh.	1	10	1913	Ketchikan, Alaska	Ketchikan, Alaska.
211413	.....	Ga. s.	Argus	22	15	44.0	13.3	5.2	Fsh.	6	27	1913	Seattle, Wash.	Do.
211954	.....	Ga. s.	Argus	15	10	58.4	17.3	2.7	Pas.	2	45	1914	Caledonia, Wash.	Tacoma, Wash.
106281	.....	Ga. s.	Argyle	5	5	27.5	12.7	3.0	Frt.	1	12	1884	Patchogue, N. Y.	New York, N. Y.
106433	.....	Ga. s.	Ariadne	18	16	41.2	15.4	5.8	Frt.	2	.....	1886	Brooklyn, N. Y.	Greenport, N. Y.
106879	.....	Ga. s.	Ariel	6	6	32.0	13.4	5.0	Oys.	1	.....	1882	South Norwalk, Conn.	Bridgeport, Conn.
106985	.....	Ga. s.	Ariel	37	20	70.0	17.5	5.5	Frt.	7	.....	1892	Freeport, Fla.	Tampa, Fla.
107688	.....	Ga. s.	Ariel	17	16	60.7	17.4	4.7	Frt.	4	.....	1901	Oriole, Md.	Newport News, Va.
203062	KVJC	Ga. y.	Ariel	48	38	68.4	14.0	5.4	Yct.	3	75	1905	Norwich, Conn.	New York, N. Y.
206207	LBCH	Ga. y.	[2] Ariel	26	22	53.3	11.5	6.2	Yct.	1	40	1909	East Greenwich, R. I.	Washington, D. C.
220455	.....	Ga. s.	Ariel	9	7	33.4	9.5	4.4	Fsh.	2	12	1920	Poulsbo, Wash.	Seattle, Wash.
221329	.....	Gn. y.	Ariel	21	9	47.1	14.0	5.9	Yct.	1	25	1921	East Boothbay, Me.	New Bedford, Mass.
208559	.....	Ga. s.	Ariella	14	10	37.4	12.3	4.3	Pas.	1	24	1911	Toms River, N. J.	Philadelphia, Pa.
210061	.....	Ga. s.	Ariola	17	9	35.7	10.3	4.6	Pas.	1	28	1912	Pensacola, Fla.	Mobile, Ala.
214352	.....	Ga. s.	[3] Aristo	26	18	55.0	14.4	5.7	Frt.	2	80	1916	Los Angeles, Cal.	San Diego, Cal.
212882	.....	Ga. s.	Arizona	32	22	51.5	14.1	6.3	Fsh.	7	40	1914	Tacoma, Wash.	Seattle, Wash.
162769	.....	Ga. s.	Ark	17	17	40.0	13.5	3.1	Mso.	1	6	1906	Seattle, Wash.	Ketchikan, Alaska.
207435	.....	Ga. s.	Ark	30	25	54.4	15.3	3.8	Dge.	2	24	1909	Titusville, Fla.	Tampa, Fla.
220221	.....	Ga. s.	Arkansas	41	26	56.4	15.0	6.7	Fsh.	8	50	1920	Tacoma, Wash.	Seattle, Wash.
204068	.....	Ga. s.	Arlee	14	10	54.8	11.4	3.8	Pas.	1	.....	1907	Ballard, Wash.	Port Townsend, Wash.
216555	.....	*Ga. p.	Arleigh S. II	39	12	59.0	14.5	3.0	Tow.	1	25	1918	Kampsville, Ill.	Peoria, Ill.
208691	.....	Ga. s.	Arlene	10	5	39.3	11.7	4.5	Fsh.	1	15	1911	Lubec, Me.	Machias, Me.
107493	.....	Ga. s.	Arline	14	12	53.2	13.0	4.0	Fsh.	2	16	1899	Merrick, N. Y.	Perth Amboy, N. J.
202742	.....	Ga. s.	Arline	8	6	31.7	8.0	2.6	Pas.	1	12	1905	Seattle, Wash.	Seattle, Wash.
220393	MBDK	Ga. s.	[4] Arline	48	43	56.1	16.0	7.2	Yct.	4	70	1920	Camden, N. J.	Tampa, Fla.
107674	.....	Ga. s.	Arlington	9	6	45.6	14.7	2.8	Oys.	1	.....	1901	Hopkins, Va.	Cape Charles, Va.
212556	.....	Ga. s.	Arlyn Nelson	24	16	57.0	14.8	5.0	Fsh.	2	80	1914	Sunrise Beach, Wash.	Port Townsend, Wash.
212661	.....	Ga. s.	Arnim	17	15	43.4	10.2	4.7	Pas.	2	30	1914	Oshkosh, Wis.	Milwaukee, Wis.
218314	.....	Ga. s.	Arnold G	16	11	34.2	12.9	5.1	Fsh.	33	32	1919	Port Blakely, Wash.	Seattle, Wash.
209063	.....	*Ga. p.	Arno M	10	10	45.0	9.6	2.6	Tow.	2	25	1911	Keokuk, Iowa	Des Moines, Iowa.
206709	.....	Ga. s.	Arrah Wanna	8	7	33.5	11.2	6.4	Fsh.	1	7	1909	Vinal Haven, Me.	Rockland, Me.
208576	.....	Ga. s.	Arrah Wanna	10	7	35.5	10.6	3.4	Fsh.	1	16	1911	Metlakahtla, Alaska	Ketchikan, Alaska.
206481	.....	Ga. s.	Arrawanna	15	14	36.5	10.3	4.0	Fsh.	5	12	1907	Green Bay, Wis.	Milwaukee, Wis.
222264	.....	Ga. y.	Arro	23	16	42.8	12.5	5.5	Yot.	1	30	1922	Tacoma, Wash.	Tacoma, Wash.
105376	.....	Ga. s.	Arrow	41	39	60.0	21.0	6.1	Frt.	1	25	1874	Rye, N. Y.	Philadelphia, Pa.
202773	.....	Ga. s.	Arrow	9	6	35.8	10.5	3.0	Frt.	1	16	1906	Gulf City, Fla.	Tampa, Fla.
204782	.....	Ga. s.	Arrow	13	9	45.7	8.5	3.3	Pas.	1	.....	1907	Seattle, Wash.	Seattle, Wash.
205181	.....	Ga. s.	Arrow	15	13	44.8	12.2	4.5	Pas.	1	16	1908	New Haven, Conn.	New London, Conn.
209374	.....	Ga. s.	Arrow	10	9	34.5	9.1	3.4	Frt.	2	10	1911	James Island, S. C.	Charleston, S. C.
210950	.....	Ga's.	Arrow	20	14	40.1	12.5	4.8	Fsh.	5	25	1913	Seattle, Wash.	Seattle, Wash.
211293	.....	Ga. s.	Arrow II	14	10	46.5	11.2	2.6	Frt.	1	36	1913	Everett, Wash.	Tacoma, Wash.
106077	.....	Ga. s.	Artemisia	10	9	37.2	13.6	3.0	Oys.	2	.....	1889	New Haven, Conn.	Bridgeport, Conn.
200820	.....	Ga. s.	Arthur	11	7	42.4	9.7	3.0	Pas.	1	20	1898	South Bend, Wash.	Seattle, Wash.
203041	.....	Ga. s.	Arthur	11	9	40.0	10.0	3.2	Pas.	2	35	1906	Chicago, Ill.	Chicago, Ill.
212907	.....	Ga. s.	Arthur	40	28	64.0	16.0	6.0	Fsh.	7	37	1914	Pascagoula, Miss.	Mobile, Ala.
106971	.....	Ga. s.	Arthur B	10	8	35.0	13.6	3.3	Oys.	3	20	1892	Bayport, N. Y.	New York, N. Y.
221207	.....	Ga. s.	Arthur B	7	5	28.8	12.0	4.8	Frt.	2	12	1921	Stratford, Conn.	Do.
107811	.....	Ga. s.	Arthur J	12	8	40.4	11.4	3.6	Oys.	1	.....	1902	Bridgeport, Conn.	Do.
214136	.....	*Ga. p.	[5] Arthur, Jr	32	20	61.0	14.0	3.0	Pas.	3	30	1916	Paducah, Ky.	Memphis, Tenn.
107573	.....	Ga. s.	Arthur L	11	7	37.7	12.4	4.9	Oys.	3	15	1899	Brooklyn, N. Y.	Providence, R. I.
201814	.....	Ga. s.	Arthur James	135	95	103.4	24.8	10.6	Cod.	18	72	1905	Essex, Mass.	Gloucester, Mass.
105700	.....	Ga. s.	Arthur Leland	6	5	29.4	11.9	2.8	Fsh.	2	.....	1877	Bayport, N. Y.	Greenport, N. Y.
107446	.....	Ga. s.	Arthur R. Fling	11	10	33.7	13.5	4.5	Msc.	1	25	1898	Atlantic City, N. J.	New York, N. Y.
212317	.....	Ga. s.	Arthur S.	9	8	26.0	9.6	2.4	Fsh.	3	9	1908	Arthur Bay, Mich.	Milwaukee, Wis.
218093	.....	Ga. s.	Arthur S. II	10	8	34.0	10.0	4.1	Fsh.	1	16	1919	Bay Center, Wash.	Seattle, Wash.
212804	.....	Ga. s.	Arthur and Matthew	14	9	53.5	12.0	4.6	Cod.	3	24	1914	Amesbury, Mass.	Provincetown, Mass.
208820	.....	Ga. s.	Artisan	19	10	50.2	11.6	2.8	Frt.	1	20	1911	Portland, Oreg.	Portland, Oreg.
210729	.....	Ga. s.	Artist	8	5	37.0	10.5	3.6	Oys.	3	15	1912	Enoch, Va.	Reedville, Va.
210698	.....	Ga. s.	Arvilla C. W	7	6	26.2	8.4	3.0	Frt.	2	8	1907	Green Bay, Wis.	Marquette, Mich
202034	.....	Ga. y.	[6] Asahi	21	18	49.2	13.2	7.2	Yct.	2	12	1905	East Boothbay, Me.	Providence, R. I.
202210	.....	Ga. s.	Ashepoo	14	11	39.9	12.5	4.6	Fsh.	2	.....	1905	Charleston, S. C.	Charleston, S. C.
219166	.....	*Ga. y.	Ashland City	15	15	54.3	17.9	1.9	Yct.	1	8	1919	Ashland City, Tenn.	Nashville, Tenn.
211102	.....	Ga. s.	Ashley Buck	13	12	36.0	13.7	4.7	Frt.	2	14	1912	Charleston, S. C.	Charleston, S. C.
216307	.....	*Ga. p.	Ashport	23	17	60.3	12.4	2.6	Pas.	2	15	1918	Ashport, Tenn.	Memphis, Tenn.
205358	KWQJ	Ga. y.	Asor II	70	48	120.0	12.6	6.6	Yct.	6	600	1908	New York, N. Y.	New York, N. Y.
214307	.....	Ga. s.	Aspinet	11	6	36.8	11.5	5.8	Frt.	2	40	1916	Friendship, Me.	Portland, Me.
206807	.....	Ga. s.	Assistance	9	6	39.5	10.3	3.4	Msc.	1	18	1909	Brooklyn, N. Y.	New York, N. Y.

[1] Formerly U. S. N. st. launch 1157.
[2] Formerly ga. y. Artmar.
[3] Formerly ga. s. K. H. Y.
[4] Formerly ga. y. Nahmeoka.
[5] Formerly ga. s. J. H.
[6] Formerly ga. y. Truant.

MERCHANT MOTOR VESSELS OF THE UNITED STATES—Continued.

Official No.	Signal letters.	Rig.	Name of vessel.	Gross tonnage.	Net tonnage.	Length.	Breadth.	Depth.	Service.	Crew.	Indicated horsepower.	When built.	Where built.	Home port (where permanent document issues).
						Feet.	*Feet.*	*Feet.*						
201639		Ga. s.	[1] Assistant	7	5	40.6	8.2	4.0	Frt.	1	30	1904	Baltimore, Md.	Baltimore, Md.
212734		Ga. s.	Assistant +	30	20	57.5	13.1	6.5	Plt.	3	125	1914	New Orleans, La.	New Orleans, La.
215430		Ga. s.	Asta	1,965	1,724	246.6	42.8	22.5	Frt.	10	320	1917	Noank, Conn.	New York, N. Y.
208858		Ga. s.	Astor	19	9	58.3	13.4	3.7	Frt.	1	50	1911	Astoria, Oreg.	Astoria, Oreg.
214167		Ga. y.	Astoreth	21	17	42.2	11.8	5.2	Yct.	1	30	1916	Chicago, Ill.	Chicago, Ill.
106293		Ga. s.	Astoria	166	86	104.0	23.0	11.4	Frt.	9	75	1884	North Bend, Oreg.	San Francisco, Cal.
214714	LGRK	Ga. s.	Astoria +	1,611	1,275	229.4	44.0	18.8	Frt.	22	480	1917	Astoria, Oreg.	New York, N. Y.
214800		Ga. s.	Astorian	38	30	56.0	15.1	6.8	Fsh.	8	50	1917	Tacoma, Wash.	Astoria, Oreg.
107791		Ga. s.	Astrea	11	7	41.0	14.0	3.5	Pas.	3	30	1902	New Orleans, La.	New Orleans, La.
210053		Ga. y.	Astrild	46	38	69.0	17.2	9.7	Yct.	6	45	1912	Port Chester, N. Y.	Boston, Mass.
202887	KVGL	Ga. y.	[2] As You Like It	23	19	55.0	10.9	5.3	Yct.	3	50	1906	New York, N. Y.	New York, N. Y.
106844		Ga. s.	Atalanta	6	6	25.6	12.5	4.0	Oys.	1	.....	1891	Noank, Conn.	Bridgeport, Conn.
215222		Ga. y.	[3] Atalanta	39	26	71.0	13.0	6.0	Yct.	3	400	1917	Stamford, Conn.	Philadelphia, Pa.
107857		Ga. s.	Athena	12	8	39.0	9.5	3.0	Frt.	1	.....	1903	Seattle, Wash.	Seattle, Wash.
205456		Ga. s.	Athena	94	56	100.5	22.6	9.8	Fsh.	16	.....	1908	Gloucester, Mass.	Boston, Mass.
211831		Ga. y.	[4] Athena	29	19	49.6	12.7	6.5	Yct.	2	200	1913	Nyack, N. Y.	Bridgeport, Conn.
214745		Ga. s.	Athena	7	5	29.9	6.9	3.6	Pas.	1	12	1917	Seattle, Wash.	Seattle, Wash.
3283		Ga. s.	Athene	25	17	50.0	17.5	6.5	Wrk.	2	.....	1884	South Brooklyn, N. Y.	Cleveland, Ohio.
107083		Ga. s.	Athlete	8	7	26.7	12.2	3.7	Fsh.	1	10	1894	Harwichport, Mass.	New Bedford, Mass.
211260		Ga. s.	Athlete	29	19	69.1	12.4	5.1	Pas.	3	60	1913	New Haven, Conn.	Beaufort, N. C.
211500		Ga. s.	Atka	18	12	38.1	11.5	4.4	Fsh.	8	30	1913	Caledonia, Wash.	Seattle, Wash.
222274		Ga. y.	Atka II	15	10	41.9	9.1	5.1	Yct.	1	45	1922	Tacoma, Wash.	Do.
216326		Ga. s.	Atka	31	21	53.6	16.1	5.7	Fsh.	8	55	1918	Seattle, Wash.	Do.
216059		Ga. s.	Atlanta	16	5	38.2	14.4	4.8	Fsh.	2	24	1918	Friendship, Me.	Provincetown, Mass.
221786		Ga. y.	Atlantan	52	35	78.8	14.0	6.5	Yct.	5	300	1921	New York, N. Y.	New York, N. Y.
200130		Ga. s.	Atlantic	14	9	51.3	12.6	3.2	Mso.	2	20	1903	Morehead City, N. C.	Beaufort, N. C.
201101		Ga. s.	Atlantic	15	14	38.0	14.6	5.1	Fsh.	7	10	1904	Atlantic City, N. J.	Philadelphia, Pa.
201919		Ga. s.	Atlantic	34	26	60.0	18.0	3.3	Pas.	2	23	1905	Amityville, N. Y.	New York, N. Y.
202356		Ga. s.	Atlantic	14	8	50.2	13.5	5.3	Frt.	2	30	1905	Lubec, Me.	Eastport, Me.
205330		Ga. s.	Atlantic	8	6	41.0	9.3	2.5	Pas.	1	24	1908	Chincoteague, Va.	Newport News, Va.
207376		Ga. s.	Atlantic	21	14	39.0	12.8	5.5	Fsh.	7	30	1910	Dockton, Wash.	Tacoma, Wash.
208461		Ga. s.	Atlantic	24	20	51.6	17.1	4.0	Pas.	1	90	1911	Patchogue, N. Y.	New York, N. Y.
210858		Ga. s.	Atlantic	37	25	58.2	16.2	6.4	Fsh.	11	80	1912	Seattle, Wash.	Seattle, Wash.
211846		Ga. s.	Atlantic	11	9	35.2	12.6	2.9	Pas.	1	12	1913	Melbourne, Fla.	St. Augustine, Fla.
214141		Ga. s.	Atlantic	21	8	46.8	13.6	5.7	Fsh.	5	36	1916	Port Republic, N. J.	New York, N. Y.
219735		Ga. s.	Atlantic	8	6	37.3	11.8	2.9	Oys.	2	12	1910	Empire, La.	New Orleans, La.
106782		[5] Ga. p.	Atlantic City	71	47	84.3	20.5	6.3	Frt.	.....	.....	1890	Newark, N. J.	Wilmington, N. C.
106476		Ga. s.	Atlantis	6	5	25.3	12.1	4.1	Frt.	2	10	1887	Noank, Conn.	New York, N. Y.
208403	LBVM	Ga. y.	[6] Atlantis	31	29	60.0	12.6	7.4	Yct.	2	35	1911	Greenport, N. Y.	Do.
200377		Ga. s.	Atlas	14	10	41.6	11.6	4.5	Tow.	1	80	1909	Harper, Wash.	Seattle, Wash.
207408		Ga. s.	Atlas	15	12	40.8	12.8	3.9	Frt.	3	24	1910	Owensdaw, S. C.	Charleston, S. C.
213622		Ga. s.	Atlas	13	8	46.0	11.2	4.0	Pas.	1	35	1915	Gardiner, Oreg.	Marshfield, Oreg.
213981		Ga. s.	Atlas	15	10	52.6	13.6	4.6	Pas.	1	50	1916	Camden, N. J.	Philadelphia, Pa.
215921		Ga. s.	Atlas	14	9	45.0	13.3	3.4	Fsh.	4	32	1917	Klawack, Alaska	Wrangell, Alaska.
216177		Ga. s.	Atlas	36	31	58.5	14.8	7.3	Fsh.	8	55	1918	Seattle, Wash.	Seattle, Wash.
220374		Ga. s.	Atlas	14	12	39.7	13.1	3.9	Fsh.	2	18	1920	Sitka, Alaska	Juneau, Alaska.
220799		Ga. s.	Atrato	152	67	94.2	24.0	7.4	Frt.	10	180	1920	Salisbury, Md.	San Juan, P. R.
201002	KV8N	Ga. y.	Atriella	25	22	46.2	16.7	6.2	Yct.	3	35	1904	Quincy, Mass.	Salem, Mass.
220414		Ga. y.	Atrypa	31	14	60.4	13.5	5.6	Yct.	2	40	1920	East Boothbay, Me.	Rockland, Me.
216206		Ga. s.	Attu	29	20	50 5	15.8	5.8	Fsh.	8	50	1918	Tacoma, Wash.	Seattle, Wash.
107754		Ga. s.	Aubrey A.	14	11	40.0	14.4	6.5	Frt.	2	.....	1902	Eastport, Me.	Machias, Me.
107078		Ga. s.	Audella	12	7	43.1	14.2	5.3	Frt.	2	.....	1893	Machias, Me.	Eastport, Me.
85831		[5] Ga. s.	[6] Audrey	8	7	42.0	13.0	3.0	Oys.	1	8	1884	Patchogue, N. Y.	New York, N. Y.
201738		Ga. s.	Audrey	14	8	45.0	13.9	4.0	Fsh.	2	.....	1904	Fairport, Va.	Reedville, Va.
212154		Ga. s.	Audrey	22	17	40.5	13.1	5.7	Fsh.	5	25	1914	Seattle, Wash.	Sulzer, Alaska.
212889		Ga. s.	Audrey	14	5	52.1	13.0	3.9	Frt.	2	65	1914	Pascagoula, Miss.	Gulfport, Miss.
204001		Ga. s.	Audrey H.	9	8	41.1	11.2	4.7	Fsh.	3	.....	1907	Erie, Pa.	Sandusky, Ohio.
214468		Ga. s.	Audrey and Theo	27	15	46.2	15.7	8.6	Fsh.	2	20	1916	Swans Island, Me.	Gloucester, Mass.
216855		Ga. s.	August	22	18	49.6	12.2	5.7	Fsh.	3	20	1918	Seattle, Wash.	Seattle, Wash.
201170		Ga. s.	Augusta	8	5	40.2	13.0	3.0	Frt.	.....	.....	1904	Hopkins, Va.	Norfolk, Va.
208005		Ga. s.	Augusta	14	10	40.0	12.4	3.6	Fsh.	4	20	1910	Seattle, Wash.	Port Townsend, Wash.
208570		Ga. s.	Augusta	7	5	28.0	11.3	4.6	Fsh.	2	.....	1908	Cushing, Me.	Philadelphia, Pa.
210439	LC8N	Ga. y.	Augusta	93	74	103.0	16.0	9.3	Yct.	3	200	1912	Harrisburg, Tex.	Houston, Tex.
210559		Ga. s.	Augusta	8	7	29 1	9.7	3.5	Fsh.	1	14	1912	Tacoma, Wash.	Seattle, Wash.
212055		Ga. s.	Augusta	28	19	45.0	13.6	6.1	Fsh.	5	35	1914	Seattle, Wash.	Do.
201293		Ga. s.	Augusta C.	14	10	40.3	14.0	5.3	Frt.	3	30	1903	Nome, Alaska	Cordova, Alaska.
208563		Ga. s.	Auk	29	23	58.0	14.4	5.3	Fsh.	4	30	1911	Port Blakely, Wash.	Unalaska, Alaska.
212304		Ga. s.	[7] Auk	28	17	60.2	16.9	5.8	Fsh.	1	100	1914	Oakland, Cal.	San Francisco, Cal.
107415		Ga. y.	[8] Aunt Dinah	264	189	119.3	26.7	6.5	Yct.	3	.....	1898	Madisonville, La.	New Orleans, La.
200437		Ga. s.	Aunt Edie	14	8	41.0	15.0	4.6	Frt.	1	16	1903	Noank, Conn.	Newport, R. I.
203673		Ga. s.	Aurelia	16	14	54.3	13.5	3.6	Frt.	2	15	1906	Marco, Fla.	Key West, Fla.
107349		Ga. s.	Au Revoir	7	7	27.8	10.6	4.9	Fsh.	1	.....	1898	Bremen, Me.	Rockland, Me.

[1] Formerly ga. s. American Reporter.
[2] Formerly ga. y. Dreamer.
[3] Formerly ga. y. Mystery.
[4] Formerly ga. s. {a Athena. b Runabout.
[5] Formerly ga. y. Eileen.
[6] Formerly slp. George H. Shaffer.
[7] Formerly ga. s. Crowley No. 20.
[8] Formerly st. s., Alice.

MERCHANT MOTOR VESSELS OF THE UNITED STATES—Continued.

Official No.	Signal letters.	Rig.	Name of vessel.	Gross tonnage.	Net tonnage.	Length.	Breadth.	Depth.	Service.	Crew.	Indicated horsepower.	When built.	Where built.	Home port (where permanent document issues).
						Feet.	*Feet.*	*Feet.*						
205853	.....	Ga. y.	Au Revoir	25	21	38.6	14.2	5.2	Yct.	2	26	1908	Bristol, R. I.	Philadelphia, Pa.
217191	.....	Ga. y.	Au Revoir	27	21	49.2	10.2	6.0	Yct.	3	.....	1918	West End, La.	New Orleans, La.
76142	.....	Ga. s.	[1] Aurora	15	10	44.6	14.6	4.4	Mso.	2	50	1867	Stonington, Conn.	New York, N. Y.
206022	.....	Ga. s.	Aurora	35	26	59.7	16.9	4.5	Frt.	3	45	1909	Hoopers Island, Md.	Annapolis, Md.
206256	.....	Ga. s.	Aurora	9	7	31.8	9.3	4.5	Msc.	2	24	1909	Great Kills, N. Y.	New York, N. Y.
211008	.....	Ga. s.	Aurora	10	7	34.0	9.5	5.0	Fsh.	3	16	1913	Seattle, Wash.	Ketchikan, Alaska.
212357	.....	Ga. s.	Aurora	20	13	41.6	12.9	5.7	Fsh.	5	27	1914	Poulsbo, Wash.	Seattle, Wash.
221327	.....	Ga. s.	Aurora	51	35	68.8	18.4	7.7	Msc.	3	100	1921	Cambridge, Md.	New York, N. Y.
107233	.....	Ga. y.	Ausalde	19	13	45.4	11.0	4.6	Yct.	2	.....	1896	Long Island City, N. Y.	Burlington, Vt.
206207	.....	Ga. s.	Austin L. Mills	12	8	38.6	11.5	4.6	Fsh.	3	20	1909	Camden, Me.	Boston, Mass.
106600	.....	Ga. s.	Australia	12	6	39.8	12.6	3.6	Pas.	2	25	1888	Madisonville, La.	New Orleans, La.
107837	.....	Ga. s.	Automatic	14	9	44.5	13.0	3.8	Oys.	3	35	1903	Bridgeport, Conn.	New York, N. Y.
206215	.....	Ga. s.	Automatic	9	6	35.0	9.0	3.4	Tow.	2	12	1909	Stanwood, Wash.	Seattle, Wash.
217361	.....	Ga. s.	Automatic	29	11	52.2	15.4	5.9	Fsh.	4	50	1918	Winthrop, Mass.	Boston, Mass.
222045	.....	Ga. s.	Ava	14	9	55.3	12.0	3.0	Frt.	3	16	1922	Ivanhoe, N. C.	Wilmington, N. C.
220679	MBQF	Ga. y.	Ava	209	133	117.2	22.3	8.8	Yct.	10	135	1920	Manchester, Mass.	New York, N. Y.
106791	.....	Ga. s.	Avalon	9	9	39.0	13.8	3.8	Frt.	1	.....	1890	Stockton, Md.	Norfolk, Va.
107244	.....	Ga. s.	Avalon	9	8	32.1	14.0	3.8	Tow.	1	20	1896	Jersey City, N. J.	New York, N. Y.
107489	.....	Ga. s.	Avalon	9	7	34.0	9.4	5.0	Pas.	2	27	1899	San Diego, Cal.	Los Angeles, Cal.
107857	.....	Ga. s.	Avalon	124	69	100.0	24.7	10.4	Fsh.	19	20	1903	Essex, Mass.	Gloucester, Mass.
215700	.....	†Ga. s.	Avalon	16	7	43.8	14.0	5.0	Fsh.	3	25	1917	Portland, Me.	Boothbay, Me.
200306	.....	Ga. s.	Avalynne	14	14	46.8	13.2	4.8	Frt.	2	25	1903	Crisfield, Md.	New Haven, Conn.
214545	LGMH	Ga. s.	Avarua	146	89	87.8	25.1	9.2	Frt.	7	20	1910	Oakland, Cal.	San Francisco, Cal.
220619	MBLN	Ga. y.	Avenger	41	28	68.5	14.8	5.7	Yct.	5	140	1918	Camden, N. J.	New York, N. Y.
217192	LNRB	Ga. s.	Aviator	264	210	132.6	24.7	11.8	Fsh.	25	100	1918	Essex, Mass.	Gloucester, Mass.
221265	.....	Ga. s.	Avlon	20	13	44.2	16.0	5.0	Pas.	4	90	1921	Fajardo, P. R.	San Juan, P. R.
201234	KTGW	Ga. y.	[2] Avis	24	19	60.0	10.8	4.8	Yct.	2	.....	1900	Shooters Island, N. Y.	Wilmington, N. C.
204268	.....	Ga. y.	Avis	27	19	65.9	10.0	5.0	Yct.	2	65	1903	Bayonne, N. J.	San Francisco, Cal.
205321	.....	Ga. y.	Avis	17	14	48.0	11.0	5.6	Yct.	1	40	1908	Manitowoc, Wis.	Chicago, Ill.
208990	.....	Ga. s.	Avis	13	8	52.5	12.3	4.3	Pas.	1	42	1911	Galveston, Tex.	Galveston, Tex.
212467	.....	Ga. s.	Avis	14	13	36.2	9.2	4.2	Frt.	3	24	1905	Davenport, Iowa	Milwaukee, Wis.
204269	.....	Ga. s.	Avis L	9	6	43.0	11.9	5.2	Frt.	2	24	1907	East Machias, Me.	Belfast, Me.
204345	.....	Ga. y.	Avocet	35	34	61.3	14.8	5.0	Yct.	4	50	1907	Marblehead, Mass.	Marblehead, Mass.
214385	.....	Ga. y.	Avocet	21	20	53.0	16.5	4.3	Yct.	2	35	1916	Nyack, N. Y.	New York, N. Y.
106874	....	Ga. s.	Avocet	9	7	34.8	14.2	3.7	Msc.	1	36	1886	Eastport, N. Y.	Do.
211743	.....	Ga. s.	Avon	64	43	78.5	16.1	5.5	Frt.	2	100	1913	Alameda, Cal.	San Francisco, Cal.
221224	.....	*Ga. p.	Avon Woodchuck	10	9	31.6	10.0	3.0	Tow.	2	18	1921	Mount Vernon, Wash.	Seattle, Wash.
214760	.....	Ga. s.	Avona	13	9	36.7	11.9	5.2	Fsh.	4	20	1917	Tacoma, Wash.	Juneau, Alaska.
106797	KHWG	Ga. y.	Awa	18	17	43.7	15.0	5.5	Yct.	2	.....	1889	South Boston, Mass.	Ellsworth, Me.
218347	.....	Ga. y.	Ayana	17	13	48.4	10.0	5.0	Yct.	1	60	1919	Bayonne, N. J.	New York, N. Y.
215341	.....	Ga. s.	Azalea	39	31	60.0	19.6	4.9	Frt.	2	50	1917	Paulsboro, N. J.	Philadelphia, Pa.
456	.....	Ga. s.	Azalia	13	12	39.0	13.3	5.2	Frt.	1	.....	1859	Eden, Me.	Machias, Me.
218917	.....	Ga. s.	Azalia	7	5	32.1	6.9	3.8	Pas.	1	25	1919	Memphis, Tenn.	St. Louis, Mo.
			B.											
222204	.....	*Ga. p.	B	22	22	60.0	20.0	2.8	Frt.	2	48	1922	Blair, Nebr.	Omaha, Nebr.
214249	....	Ga. s.	B. B	8	5	32.6	9.0	4.4	Fsh.	2	12	1916	Seattle, Wash.	Seattle, Wash.
217717	.....	Ga. s.	B. & O	11	7	39.1	11.0	3.9	Frt.	2	14	1917	Houma, La.	New Orleans, La.
208860	.....	Ga. y.	[3] B. & N	11	11	38.9	10.8	2.7	Yct.	1	14	1911	St. Louis, Mo.	St. Louis, Mo.
200674	.....	Ga. s.	B. and W	9	6	35.0	8.3	2.8	Fsh.	4	.....	1904	Olympia, Wash.	Seattle, Wash.
212371	.....	Ga. s.	B. A. Douglas	56	56	102.9	24.0	4.0	Fer.	3	60	1914	Williston, N. Dak.	Pembina, N. Dak.
3310	.....	Ga. s.	B. B. B	14	13	38.2	13.3	6.2	Frt.	2	.....	1882	Eastport, Me.	Eastport, Me.
204170	.....	Ga. s.	B. B. Dutton	12	11	42.0	10.0	5.7	Frt.	2	40	1906	St. Joseph, Mich.	Chicago, Ill.
215013	.....	Ga. s.	B. B. W	41	30	54.9	18.3	6.1	Frt.	2	20	1917	Rockland, Me.	Boothbay, Me.
3869	.....	Ga. s.	B. C. Pennington	9	8	34.4	13.4	4.5	Pas.	1	.....	1900	Atlantic City, N. J.	Philadelphia, Pa.
3934	.....	Ga. s.	B. D. Luce	13	12	46.0	13.1	3.0	Msc.	1	.....	1902	Morehead City, N. C.	Beaufort, N. C.
208835	.....	Ga. s.	B. F. M	14	10	40.0	12.2	4.8	Msc.	1	36	1910	Ellamar, Alaska.	Cordova, Alaska.
211816	.....	*Ga. p.	B. F. Scearcy	9	9	54.0	11.0	2.3	Frt.	2	20	1913	Ironton, Ohio.	Pittsburgh, Pa.
3102	.....	Ga. s.	B. H. Ilegeman	11	10	35.5	14.3	4.2	Fsh.	2	16	1879	Port Jefferson, N. Y.	Perth Amboy, N. J.
200099	.....	Ga. s.	B. H. Minch	21	11	52.7	18.2	4.7	Oys.	4	.....	1903	Dorchester, N. J.	Philadelphia, Pa.
202959	.....	Ga. s.	B. M. Van Duzen	10	6	42.7	13.2	3.1	Frt.	2	27	1906	Manteo, N. C.	Manteo, N. C.
215782	.....	Ga. s.	B. M. White	90	90	60.0	12.3	6.2	Tow.	7	80	1917	Jeffersonville, Ind.	Louisville, Ky.
106165	.....	Ga. s.	[4] B. R. Corp. No. 1	71	48	74.0	17.4	7.0	Msc.	3	.....	1883	Athens, N. Y.	New York, N. Y.
92557	.....	Ga. s.	[5] B. R. Corp. No. 2	18	15	34.5	13.8	6.0	Tow.	2	.....	1893	New London, Conn.	Do.
200148	.....	Ga. s.	B. W. Leigh	33	33	74.5	23.5	6.4	.....	4	.....	1903	Oriole, Md.	Norfolk, Va.
204566	.....	Ga. s.	[6] B. P. I	12	11	37.8	8.6	4.3	Pas.	1	30	1906	St. Joseph, Mich.	St. Louis, Mo.
3049	.....	Ga. s.	B. T. Riggin	15	12	52.3	14.4	3.4	Frt.	2	25	1877	Back Creek, Va.	Savannah, Ga.
222212	.....	*Ga. p.	B. V. D	8	7	32.4	8.0	2.0	Pas.	2	75	1922	Burnside, Ky.	Louisville, Ky.
220008	.....	Ga. s.	Babe	14	13	32.0	14.0	3.0	Fsh.	3	8	1895	San Francisco, Cal.	San Francisco, Cal.
218161	.....	Ga. s.	Baben	16	14	39.2	16.0	4.1	Frt.	2	16	1915	Awensdaw, S. C.	Charleston, S. C.
218986	LTCQ	Ga. s.	Babinda ⊙	3,098	2,483	268.7	48.4	21.5	Frt.	46	1,000	1919	Seattle, Wash.	San Francisco, Cal.

[1] Formerly slp. Josie.
[2] Formerly ga. y. Aletes III.
[3] Formerly *ga. p. Budweiser Girl.
[4] Formerly (a st. s. Adele. (b Sylvan Shore.
† Oil engine.
[5] Formerly (a ga. y. Mary. (b ga. y. Lillian. (c ga. s. Runabout.
[6] Formerly ga. s. Quarantine.

MERCHANT MOTOR VESSELS OF THE UNITED STATES—Continued.

Official No.	Signal letters.	Rig.	Name of vessel.	Gross tonnage.	Net tonnage.	Length.	Breadth.	Depth.	Service.	Crew.	Indicated horsepower.	When built.	Where built.	Home port (where permanent document issues).
						Feet.	*Feet.*	*Feet.*						
217375	.....	*Ga. p.	Babo	12	8	34.4	12.4	3.4	Tow.	1	35	1918	Switzerland, Fla	Jacksonville, Fla.
3479	KWDO	Ga. y.	[1] Baboon	19	18	44.5	14.0	8.8	Yct.	2	9	1888	Boston, Mass	Portland, Me.
221377	.....	Ga. s.	Baby U	15	10	42.1	14.4	4.7	Msc.	3	60	1921	Astoria, N. Y	New York, N. Y.
206339	.....	Ga. s.	Bachelor	8	6	44.2	7.3	3.1	Pas.	1	50	1904	Grafton, Ill	St. Louis, Mo.
214090	LGBP	Ga. s.	[2] BACON +⊙	1,090	1,185	248.0	42.5	17.3	Tnk.	22	520	1912	Newcastle, England	New York, N. Y.
200854	.....	Ga. y.	Badger	22	12	51.8	12.8	4.9	Yct.	2	20	1904	Miami, Fla	Miami, Fla.
216097	.....	Ga. s.	Bagaduce	65	42	62.0	24.0	6.0	Frt.	2	30	1918	Castine, Me	Eastport, Me.
204239	.....	Ga. y.	Bagheera	30	24	58.8	15.5	8.5	Yct.	3	100	1907	East Boothbay, Me	New York, N. Y.
219754	.....	Ga. s.	Bainbridge	8	5	29.1	9.4	4.6	Fsh.	1	10	1920	Seattle, Wash	Seattle, Wash.
221944	.....	Ga. s.	Bainbridge II	8	5	30.4	10.2	4.6	Fsh.	1	16	1922	.....do	Do.
215328	.....	Ga. s.	Balboa	21	7	47.2	14.9	5.2	Fsh.	4	50	1917	San Diego, Cal	Los Angeles, Cal.
204064	.....	Ga. s.	Baldy	30	7	55.2	14.1	5.4	Fsh.	10	60	1907	Richardson, Wash	Port Townsend, Wash.
215377	.....	Ga. s.	Balko	11	9	39.7	13.0	4.3	Fsh.	1	10	1916	Seattle, Wash	Seattle, Wash.
210920	.....	Ga. s.	Ball No. 1	9	6	36.2	11.0	4.0	Pas.	1	40	1913	Pittsburgh, Cal	San Francisco, Cal
3741	.....	Ga. s.	Balmar	12	11	31.9	12.7	5.8	Frt.	5	.....	1898	Friendship, Me	Ellsworth, Me.
207627	.....	Ga. s.	Baltic	11	7	36.0	11.2	3.1	Fsh.	2	20	1910	Keyport, Wash	Unalaska, Alaska.
214712	.....	Ga. s.	Baltic	24	20	45.2	13.0	6.4	Frt.	1	35	1917	Seattle, Wash	Wrangell, Alaska.
213337	.....	Ga. s.	Baltimore	29	20	47.7	14.3	6.3	Fsh.	8	35	1915	Tacoma, Wash	Seattle, Wash.
218839	.....	Ga. s.	Baltimore	9	7	34.7	11.3	3.2	Oys.	3	20	1909	Cut Off, La	New Orleans, La.
208845	.....	Ga. s.	Bamboo	14	9	36.2	11.7	3.5	Pas.	2	14	1911	New Berlin, Fla	Miami, Fla.
3378	.....	Ga. s.	Banshee	13	10	41.6	13.7	5.6	Pas.	2	.....	1887	Brooklyn, N. Y	New York, N. Y.
204102	.....	Ga. s.	Banshee	8	5	38.7	8.9	2.8	Pas.	1	.....	1907	Marshfield, Oreg	Marshfield, Oreg.
215161	.....	Ga. s.	Banshee	23	19	50.1	13.2	5.2	Fsh.	7	40	1917	Seattle, Wash	Seattle, Wash.
217582	.....	Ga. s.	Baracota	6	5	35.0	10.0	2.4	Fsh.	1	8	1918	Atlantic, N. C	Beaufort, N. C.
3870	.....	Ga. s.	Barbara	16	15	40.2	15.2	7.5	Fsh.	3	.....	1901	Friendship, Me	Provincetown, Mass.
3929	.....	Ga. s.	Barbara	14	12	42.0	14.2	4.5	Fsh.	4	.....	1902	Atlantic City, N. J	Philadelphia, Pa.
204053	.....	Ga. s.	Barbara	12	8	40.0	9.9	3.1	Frt.	2	50	1907	Tacoma, Wash	Port Townsend, Wash.
208434	.....	Ga. s.	Barbara	26	14	50.0	13.0	6.0	Fsh.	5	30	1911	Seattle, Wash	Seattle, Wash.
218803	.....	Ga. s.	Barbara	11	9	39.8	10.5	4.7	Pas.	1	24	1920	Dorchester, Mass	Providence, R. I.
211330	LDBN	Ga. y.	Barbara II	18	14	45.8	11.0	5.6	Yct.	3	50	1912	Tottenville, N. Y	New York, N. Y.
214005	.....	Ga. s.	Barbarena	15	10	41.8	10.2	5.4	Pas.	1	25	1915	Santa Barbara, Cal	Los Angeles, Cal.
206182	.....	Ga. s.	Baribera	10	7	33.0	14.0	3.8	Frt.	1	40	1909	Suisun City, Cal	San Francisco, Cal.
210363	.....	Ga. s.	Barnes	11	8	39.3	13.0	3.5	Oys.	1	.....	1912	Brunswick, Ga	Brunswick, Ga.
3428	.....	Ga. s.	Baranoff	23	15	53.8	14.0	5.0	Fsh.	3	40	1889	East Portland, Oreg	Wrangell, Alaska.
217214	.....	Ga. s.	Baranoff	10	7	37.5	11.1	3.4	Fsh.	1	12	1918	Sitka, Alaska	Juneau, Alaska.
219505	.....	Ga. s.	Barnacle	11	7	48.2	8.2	4.6	Pas.	1	60	1911	Morris Heights, N. Y	San Francisco, Cal.
217418	.....	Ga. s.	Barnes and Tibbitts	10	6	44.8	11.8	4.1	Frt.	1	35	1918	Alameda, Cal	Do.
209629	LGJN	Ga. y.	Barracuda	30	27	55.7	10.6	5.0	Yct.	2	100	1912	Marblehead, Mass	Newark, N. J.
210853	LCSB	Ga. y.	Barracuda	26	17	49.8	14.4	3.7	Yct.	2	18	1912	Miami, Fla	Miami, Fla.
214967	.....	Ga. s.	Barron F	50	42	66.2	17.0	7.3	Fsh.	7	85	1917	Seattle, Wash	Juneau, Alaska.
3293	.....	Ga. s.	Bartie Bennett	21	10	58.0	17.0	4.6	Oys.	6	.....	1884	Barren Creek Springs, Md.	Philadelphia, Pa.
222005	.....	Ga. y.	[3] Bat	80	54	104.3	14.9	8.3	Yct.	3	440	1917	Neponset, Mass	Washington, D. C.
207803	.....	†Ga. s.	Battestine	11	7	44.6	7.0	3.0	Pas.	1	28	1908	Beaumont, Tex	Port Arthur, Tex.
211222	.....	Ga. s.	Battler	12	8	38.4	9.8	3.9	Fsh.	6	28	1913	Olalla, Wash	Seattle, Wash.
205836	.....	Ga. s.	Batty	8	6	29.0	10.6	3.3	Msc.	1	25	1908	Stratford, Conn	New York, N. Y.
215867	.....	Ga. s.	Bay City	14	8	56.9	20.3	2.4	Pas.	2	12	1917	Miami, Fla	Miami, Fla.
222061	.....	Ga. s.	Bay Isle	14	11	59.0	13.4	2.0	Frt.	2	20	1922	Moore Haven, Fla	Tampa, Fla.
203872	.....	Ga. s.	Bay Point	14	9	51.0	16.0	4.0	Frt.	2	45	1907	South Bend, Wash	Astoria, Oreg.
209098	.....	Ga. s.	Bay Port	14	7	38.0	12.6	4.2	Fsh.	3	.....	1911	Bay Port, Mich	Port Huron, Mich.
211198	.....	Ga. s.	Bay State	129	81	112.7	25.4	12.3	Fsh.	23	100	1913	Gloucester, Mass	Gloucester, Mass.
3782	.....	Ga. s.	Bay View	9	8	33.7	13.0	4.1	Frt.	1	.....	1899	Atlantic City, N. J	Philadelphia, Pa.
3841	.....	Ga. s.	Bay View	10	8	40.0	11.6	3.8	Tow.	2	.....	1900	Greenport, N. Y	Greenport, N. Y.
3267	.....	Ga. s.	Bay and Hearn	14	14	46.0	16.5	4.5	Frt.	4	.....	1883	Wicomico County, Md	Reedville, Va.
218735	LSKD	Ga. s.	BAYONNE	1,077	616	206.8	35.6	16.8	Msc.	22	657	1919	Newburgh, N. Y	New York, N. Y.
220311	.....	Ga. s.	Beabo	11	9	41.0	9.6	3.7	Fsh.	2	55	1920	Seattle, Wash	Seattle, Wash.
205603	.....	Ga. s.	Beachmont	10	7	34.7	11.4	5.2	Frt.	1	15	1908	Rockport, Mass	Boston, Mass.
212289	.....	Ga. s.	Bea Mc	15	9	44.2	11.7	2.3	Pas.	1	25	1914	Belleair, Fla	Tampa, Fla.
211019	.....	Ga. s.	Bear	10	8	31.0	8.2	3.3	Pas.	1	10	1913	Marshfield, Oreg	Marshfield, Oreg.
211114	.....	Ga. s.	Bear	35	24	49.8	14.2	7.0	Fsh.	5	50	1913	Seattle, Wash	Seattle, Wash.
214835	.....	Ga. s.	Bear	40	31	56.2	15.1	7.0	Fsh.	3	50	1917	Tacoma, Wash	Do.
3557	.....	Ga. s.	Beatrice	10	9	36.4	10.8	6.1	Fsh.	2	10	1892	Nyack, N. Y	Boston, Mass.
127087	.....	Ga. s.	Beatrice	20	16	38.0	15.0	5.0	Frt.	1	.....	1895	Philadelphia, Pa	Philadelphia, Pa.
202561	.....	Ga. s.	Beatrice	22	12	49.0	17.1	4.8	Oys.	6	.....	1902	Leesburg, N. J	Do.
208091	.....	Ga. s.	Beatrice	8	6	25.5	9.0	3.5	Pas.	1	12	1907	S. Manitou Island, Mich.	Grand Haven, Mich.
208180	.....	Ga. s.	Beatrice	13	9	46.5	9.4	3.6	Tow.	2	.....	1909	Plaquemine, La	Morgan City, La.
208511	.....	Ga. s.	Beatrice	16	14	43.7	14.6	6.1	Frt.	2	20	1911	Taunton, Mass	Fall River, Mass.
213003	.....	Ga. s.	Beatrice	12	8	37.0	13.4	3.8	Fsh.	4	25	1915	Brunswick, Ga	Brunswick, Ga.
221782	.....	Ga. s.	Beatrice B	23	12	48.4	15.2	5.9	Fsh.	5	32	1921	Friendship, Me	Vineyard Haven, Mass
212148	.....	Ga. y.	Beaumere	20	13	64.8	10.1	4.8	Yct.	2	250	1914	New York, N. Y	New York, N. Y.
3965	.....	Ga. s.	Beaver	13	9	42.6	15.0	4.0	Fsh.	4	20	1903	West Seattle, Wash	Wrangell, Alaska.
201206	.....	Ga. s.	Beaver	13	9	54.5	12.9	2.8	Fsh.	4	20	1904	Anacortes, Wash	Port Townsend, Wash.
204803	.....	Ga. s.	Beaver	8	6	35.5	7.8	3.5	Frt.	1	10	1907	Marshfield, Oreg	Marshfield, Oreg.

[1] Formerly {a st. y. Baboon. b sch. Mist.

[2] Formerly British ga. s. Calgary.

[3] Formerly U. S. submarine chaser 257.

† Oil engine.

MERCHANT MOTOR VESSELS OF THE UNITED STATES—Continued.

Official No.	Signal letters.	Rig.	Name of vessel.	Gross tonnage.	Net tonnage.	Length.	Breadth.	Depth.	Service.	Crew.	Indicated horsepower.	When built.	Where built.	Home port (where permanent document issues).
						Feet.	*Feet.*	*Feet.*						
208299	.....	Ga. s.	Beaver	14	9	44.0	13.2	3.9	Pas.	1	50	1911	Astoria, Oreg	Portland, Oreg.
209189	.....	*Ga. p.	Beaver	8	7	55.2	9.2	1.8	Frt.	1	12	1911	Ashbyburg, Ky	Louisville, Ky.
210214	.....	Ga. s.	Beaver	5	5	42.5	10.1	3.5	Frt.	1	.....	1912	St. Marys, Ga	Fernandina, Fla.
210841	.....	Ga. s.	Beaver	9	6	36.8	10.2	4.8	Frt.	1	50	1912	Stockton, Cal	Los Angeles, Cal.
213832	.....	Ga. s.	Beaver	9	8	28.8	10.9	3.0	Tow.	1	15	1915	Arlington, Fla	Jacksonville, Fla.
215182	.....	Ga. s.	Beaver	20	17	44.4	13.0	5.6	Frt.	1	30	1917	Seattle, Wash	Seattle, Wash.
215213	.....	Ga. s.	Beaver	9	6	29.2	9.2	4.0	Fsh.	2	6	1917	Tacoma, Wash	Juneau, Alaska.
216604	.....	Ga. s.	Beaver	9	6	35.0	10.4	4.6	Frt.	....	30	1916	Los Angeles, Cal	Los Angeles, Cal.
206686	.....	Ga. s.	[1] Becky	10	7	49.0	11.5	6.2	Frt.	2	30	1909	Island City, N. Y	Boston, Mass.
211794	.....	*Ga. p.	Bedford	98	89	97.9	16.0	3.5	Pas.	3	32	1913	Jeffersonville, Ind	Evansville, Ind.
216111	.....	Ga. s.	Bedford	19	13	49.8	12.1	5.5	Tow.	1	45	1918	Los Angeles, Cal	Los Angeles, Cal.
208882	.....	Ga. y.	Bedouin	13	10	40.2	11.0	5.1	Yct.	1	24	1911	Salisbury, Md	New York, N. Y.
130900	.....	Ga. s.	[2] Bee	26	18	59.4	15.0	6.0	Tow.	4	100	1901	Everett, Wash	Seattle, Wash.
214278	LQDS	Ga. y	[3] Bee	31	29	61.0	13.0	5.6	Yct.	3	10	1916	Lynn, Mass	New York, N. Y.
218705	.....	Ga. s.	Bee II	12	6	30.3	11.0	4.5	Msc.	2	24	1914	New York, N. Y	Do.
221246	.....	Ga. s.	Bellby	15	12	46.5	10.5	3.0	Pas.	2	30	1921	Wrangell, Alaska	Wrangell, Alaska.
209043	.....	Ga. s.	Belinda	15	10	41.2	14.6	3.8	Frt.	2	16	1910	Unalakleet, Alaska	Nome, Alaska.
208477	.....	Ga. s.	Bell II	12	11	44.4	11.3	4.2	Pas.	1	24	1911	Peoria, Fla	St. Augustine, Fla.
210540	.....	Ga. s.	Bell P	10	8	46.8	10.5	4.0	Frt.	2	.....	1912	Georgetown, S. C	Charleston, S. C.
3526	.....	Ga. s.	Bella Chersina	12	10	39.0	13.7	3.7	Oys.	4	.....	1891	Handsboro, Miss	Gulfport, Miss.
211389	.....	Ga. s.	Bell-Saenger	7	21	49.2	8.4	3.2	Pas.	1	40	1909	La Crosse, Wis	Milwaukee, Wis.
220868	.....	Ga. y.	Bella	59	40	82.0	15.5	5.9	Yct.	6	200	1920	New York, N. Y	New York, N. Y.
2458	.....	Ga. s.	Bella Cooper	21	18	47.7	16.3	3.8	Fsh.	2	.....	1866	Jersey City, N. J	Do.
157302	.....	Ga. y.	[4] Belle	17	14	38.1	12.0	6.9	Yct.	3	3	1891	Boston, Mass	Hartford, Conn.
201507	.....	Ga. s.	Belle	8	7	30.5	10.0	4.3	Msc.	1	14	1904	Juneau, Alaska	Juneau, Alaska.
202041	.....	Ga. s.	Belle	10	8	33.0	8.6	3.9	Fsh.	1	.....	1905	Port Elizabeth, N. J	Philadelphia, Pa.
209795	.....	Ga. y.	[5] Belle Chance	26	20	51.5	18.2	5.2	Yct.	2	40	1912	Salisbury, Md	Port Huron, Mich.
212242	.....	Ga. s.	Belle Isle	21	14	47.6	14.0	4.8	Pas.	1	45	1914	Detroit, Mich	Detroit, Mich.
208007	.....	*Ga. p.	Belle C, Edgington	11	11	47.5	12.0	2.4	Frt.	2	32	1910	Indianapolis, Ind	Cincinnati, Ohio.
3769	.....	Ga. s.	Belle W. Culbert	31	30	52.5	16.9	6.0	Fsh.	2	.....	1898	Michigan City, Ind	Milwaukee, Wis.
3793	.....	Ga. s.	Belle and May	10	5	33.7	13.1	5.2	Fsh.	2	.....	1899	Chelsea, Mass	South West Harbor, Me.
208839	.....	Ga. s.	Belleview	22	16	54.0	13.1	5.0	Pas.	2	90	1911	West Mystic, Conn	New London, Conn.
208755	.....	Ga. s.	Bellingham	21	14	43.5	12.9	5.2	Fsh.	5	20	1911	Seattle, Wash	Astoria, Oreg.
3761	.....	Ga. s.	Belmont	6	6	26.7	11.5	3.6	Fsh.	7	8	1898	Harwichport, Mass	Fall River, Mass.
221910	.....	*Ga. p.	Belmont	7	6	30.7	7.3	1.7	Frt.	1	5	1921	Bellaire, Ohio	Cincinnati, Ohio.
203532	.....	Ga. s.	[6] Beloved Vagabond	38	31	56.0	16.0	7.0	Wld.	3	80	1906	Guilford, Conn	New York, N. Y.
208821	.....	Ga. y.	[7] Beluga	42	33	73.1	13.9	7.7	Yct.	2	35	1911	Greenport, N. Y	New Bedford, Mass.
210533	.....	Ga. s.	Belvedere	37	25	59.7	20.0	5.0	Frt.	3	85	1912	San Francisco, Cal	San Francisco, Cal.
212441	.....	Ga. s.	Belvidere	9	6	37.8	12.0	3.1	Frt.	2	25	1912	Harris Lot, Md	Reedville, Va.
217690	.....	Ga. s.	Ben	13	8	35.5	10.5	6.0	Tow.	1	32	1919	Seattle, Wash	Seattle, Wash.
210384	.....	Ga. s.	Ben C	10	7	34.6	10.1	3.4	Tow.	1	35	1913	Palatka, Fla	Jacksonville, Fla.
3429	.....	Ga. s.	Bender Brothers	150	135	78.2	24.3	8.8	Frt.	1	.....	1889	San Francisco, Cal	Seattle, Wash.
3610	.....	Ga. s.	Benefit	7	7	37.7	11.5	2.7	Frt.	1	10	1895	North River, N. C	Beaufort, N. C.
3926	.....	Ga. s.	Ben Hur	14	10	43.4	10.5	4.4	Tow.	1	.....	1902	Astoria, Oreg	Seattle, Wash.
205271	.....	Ga. s.	Ben Hur	10	8	44.0	13.3	4.8	Pas.	1	14	1908	Matagorda, Tex	Port Lavaca, Tex.
210396	.....	*Ga. p.	Ben Hur	12	11	52.0	12.0	2.3	Pas.	1	20	1912	Clarington, Ohio	Cincinnati, Ohio.
214917	.....	*Ga. p.	Ben Hur	13	13	60.9	12.0	2.1	Pas.	3	12	1917	Burnside, Ky	Louisville, Ky.
208842	LBWR	Ga. y.	Ben Riley	8	7	30.3	9.0	3.6	Yct.	2	20	1911	Schellingers Landing, N.J.	Philadelphia, Pa.
3330	.....	Ga. s.	Ben Russell	6	6	31.0	13.2	3.3	Msc.	2	12	1883	Patchogue, N. Y	New York, N. Y.
209573	.....	Ga. s.	Benetta	12	10	55.0	12.3	3.5	Pas.	2	37	1912	Apalachicola, Fla	Apalachicola, Fla.
202901	.....	Ga. s.	BENICIA	347	212	140.0	33.5	7.5	Frt.	6	300	1906	Richmond, Cal	San Francisco, Cal.
208065	.....	Ga. y.	Benitez	23	15	52.0	13.1	7.8	Yct.	3	25	1910	Nyack, N. Y	San Juan, P. R.
204881	KWSR	Ga. s.	Benjamin A. Smith	146	75	110.1	25.6	10.6	Fsh.	9	85	1908	Essex, Mass	Gloucester, Mass.
201799	KTRG	Ga. s.	Benjamin M. Wallace	77	49	82.2	22.3	9.1	Fsh.	16	.....	1905	.....do	Do.
3948	.....	Ga. s.	Benjamin W. Latham	72	63	84.0	21.4	9.8	Fsh.	19	48	1902	.....do	New York, N. Y.
205784	.....	Ga. s.	Bennett	14	10	38.0	11.1	3.9	Msc.	1	.....	1907	Bellhaven, N. C	Washington, N. C.
2822	.....	Ga. s.	Benny W. Baker	34	33	62.6	22.2	5.6	Frt.	3	.....	1872	Somerset County, Md.	Annapolis, Md.
219418	LVGH	Ga. s.	[8] Benowa ⊙	3,093	2,485	268.1	48.4	24.6	Frt.	28	1,000	1919	Seattle, Wash	San Francisco, Cal.
81856	.....	*Ga. p.	[9] Benton	96	96	139.9	25.6	3.8	Fer.	7	.....	1903	Chamberlain, S. Dak.	Pembina, N. Dak.
219106	.....	Ga. y.	Berestha	22	12	45.0	11.4	5.6	Yct.	1	31	1916	Chicago, Ill	Chicago, Ill.
212718	.....	Ga. s.	Beret J	21	5	46.3	14.3	6.4	Fsh.	3	37	1914	Friendship, Me	Vineyard Haven, Mass
215039	.....	Ga. s.	Bering Sea	55	44	66.4	15.7	7.6	Frt.	7	85	1917	Tacoma, Wash	Seattle, Wash.
204290	.....	Ga. s.	Berkerley	10	8	35.0	13.7	3.6	Msc.	1	12	1887	Patchogue, N. Y	New York, N. Y.
211422	.....	Ga. s.	[10] Berkley Machine Works, No. 1.	13	8	50.0	10.0	6.4	Frt.	1	35	1913	Bellhaven, N. C	Norfolk, Va.
217686	.....	Ga. s.	Berkley Machine Works, No. 2.	7	5	36.2	8 8	3.7	Frt.	1	28	1918	.....do	Do.
219599	.....	Ga. s.	Berkley Machine Works, No. 3.	9	6	37.3	10.8	4.1	Frt.	1	50	1919	.....do	Do.
220082	.....	Ga. s.	Berkley Machine Works, No. 5.	14	9	47.7	11.0	4.4	Frt.	1	50	1920	.....do	Do.
207680	.....	Ga. s.	Berma	6	5	34.8	11.6	3.0	Frt.	1	10	1905	Georgetown, S. C	Georgetown, S. C.

[1] Formerly (a st. s. Bohemian. (b ga. y. J. V. Clarke.
[2] Formerly st. s. Nellie Pearson.
[3] Formerly ga. y. Nirvana II.
[4] Formerly sch. y. Diana.
[5] Formerly ga. y. (a Monk. (b Lady Lou.
[6] Formerly ga. y. Grey Dawn.
[7] Formerly ga. y. Gaviota.
[8] Formerly British ga. s. Benowa.
[9] Formerly *ga. p. Winnie.
[10] Formerly ga. s. Alethia.

MERCHANT MOTOR VESSELS OF THE UNITED STATES—Continued.

Official No.	Signal letters.	Rig.	Name of vessel.	Gross tonnage.	Net tonnage.	Length.	Breadth.	Depth.	Service.	Crew.	Indicated horsepower.	When built.	Where built.	Home port (where permanent document issues).
						Feet.	*Feet.*	*Feet.*						
206177	.....	Ga. s.	Bermuda	14	10	47.1	11.8	4.7	Pas.	1	50	1909	Shaw Island, Wash.	Seattle, Wash.
212508	.....	Ga. s.	Bernadette	8	5	35.5	9.9	4.1	Tow.	2	25	1914	Norfolk, Va.	Newport News, Va.
3600	.....	Ga. s.	Bernardine Williams	21	16	61.0	17.2	4.7	Oys.	2	.....	1893	Oriole, Md.	Cape Charles, Va.
209424	.....	Ga. s.	Berneta	8	8	26.5	8.8	3.2	Fsh.	2	7	1903	West De Pere, Wis.	Milwaukee, Wis.
207418	.....	Ga. s.	Berneyo	21	14	51.7	10.0	7.4	Frt.	2	25	1910	Mariners Harbor, N. Y.	Wilmington, Del.
3898	.....	Ga. s.	Bernice	18	15	49.0	14.6	4.8	Frt.	3	90	1901	Norfolk, Va.	Norfolk, Va.
208484	.....	Ga. s.	Bernice	15	10	44.3	13.2	3.6	Fsh.	2	70	1911	Astoria, Oreg.	Seattle, Wash.
210115	.....	Ga. s.	Bernice	12	11	50.0	12.6	3.6	Fsh.	7	30	1912	Petersburg, Alaska	Do.
211478	.....	Ga. s.	Bernice	7	5	35.6	11.1	3.0	Tow.	1	35	1913	Dames Point, Fla.	Brunswick, Ga.
213004	.....	Ga. s.	Bernice	12	8	37.0	13.4	3.8	Fsh.	3	25	1915	Brunswick, Ga.	Do.
217648	.....	Ga. s.	Bernice	18	15	63.5	15.3	2.6	Frt.	1	24	1918	Fort Lauderdale, Fla.	Miami, Fla.
218013	.....	†Ga. p.	Bernice	19	18	39.3	12.0	1.8	Tow.	1	14	1918	Poplar Bluffs, Mo.	St. Louis, Mo.
221435	.....	Ga. s.	Bernice	12	8	34.0	11.0	4.5	Pas.	2	90	1919	Neptune City, N. J	Perth Amboy, N. J.
222055	MDNG	Ga. y.	Bernice	121	81	104.8	14.8	7.8	Yct.	2	220	1917	Kingston, N. Y.	Wilmington, N. C.
222010	.....	Ga. s.	Bernice A	37	30	54.7	15.4	6.5	Fsh.	8	55	1922	Seattle, Wash.	Juneau, Alaska.
220684	.....	Ga. s.	Bernice C	7	6	33.4	13.0	3.3	Fsh.	1	25	1920	Stratford, Conn	Bridgeport, Conn.
215202	.....	Ga. s.	Bernice D	9	9	30.5	9.2	3.6	Fsh.	2	15	1915	Peshtigo, Wis.	Milwaukee, Wis.
3790	.....	Ga. s.	Bernice Cree	9	7	46.6	13.5	3.0	Frt.	2	.....	1899	Morehead City, N. C.	Beaufort, N. C.
3371	.....	Ga. s.	Bernice A. Odell	9	8	42.2	13.5	3.2	Msc.	1	16	1887	Patchogue, N. Y.	New York, N. Y.
3824	.....	Ga. s.	Bernice & Belle	12	12	34.0	12.8	6.4	Frt.	1	7	1900	Friendship, Me.	Boothbay, Me.
3578	.....	Ga. s.	Bernis and Bessie	29	27	53.8	15.9	7.3	Fsh.	7	.....	1893	East Boothbay, Me.	Portland, Me.
3588	KLQV	Ga. y.	Beronda	17	15	47.1	9.1	5.2	Yct.	1	.....	1893	Camden, N. J.	Boston, Mass.
3250	.....	Ga. s.	Bertha	8	6	33.5	14.2	4.0	Fsh.	1	7	1883	Center Island, N. Y.	New York, N. Y.
141700	.....	Ga. s.	[1] Bertha	15	14	43.5	12.2	4.0	Oys.	2	.....	1901	New Haven, Conn	Cape Charles, Va.
211204	.....	Ga. s.	Bertha	13	9	39.0	11.6	3.5	Fsh.	2	20	1913	Hydaburg, Alaska	Ketchikan, Alaska.
212991	.....	*Ga. p.	Bertha	15	15	49.9	20.0	2.4	Fer.	1	15	1915	Wallula, Wash.	Seattle, Wash.
218645	.....	Ga. s.	Bertha	25	13	51.8	13.8	5.0	Tow.	1	110	1918	San Francisco, Cal.	San Francisco, Cal.
219032	.....	Ga. s.	Bertha	9	8	31.7	8.8	3.0	Frt.	0	15	1915	Neeblsh, Mich.	Marquette, Mich.
220922	.....	Ga. s.	Bertha	30	15	45.4	18.0	5.3	Frt.	4	36	1920	Meridian, Ga	Savannah, Ga.
222116	.....	Ga. s.	Bertha	11	9	32.6	10.3	4.4	Fsh.	1	8	1921	Hoonah, Alaska	Juneau, Alaska.
213989	.....	Ga. s.	Bertha Alma	7	5	32.0	9.6	4.8	Fsh.	1	15	1916	Vinal Haven, Me	Vinal Haven, Me.
214195	.....	Ga. s.	Bertha H	8	7	32.0	10.6	4.0	Fsh.	1	20	1916	Cheboygan, Mich.	Grand Haven, Mich.
3857	.....	Ga. s.	Bertha L. Morton	10	6	46.7	13.0	3.0	Frt.	1	.....	1900	Morehead City, N. C.	New Bern, N. C.
207112	.....	Ga. s.	Bertha M	11	10	31.4	10.5	3.7	Fsh.	3	20	1901	Walkers Point, Mich.	Grand Haven, Mich.
210737	.....	Ga. s.	Bertha M	6	6	24.4	7.9	3.0	Fsh.	2	7	1911	Green Bay, Wis.	Milwaukee, Wis.
203649	.....	Ga. s.	Bertha Male	8	6	42.6	13.5	2.8	Frt.	2	.....	1906	Crittenden, Va.	Norfolk, Va.
209099	.....	Ga. s.	Bertha W	11	9	37.5	11.2	5.0	Fsh.	2	30	1910	Manitowoc, Wis.	Grand Haven, Mich.
218368	.....	Ga. s.	Berthie G	11	9	30.0	9.7	3.8	Tow.	2	30	1919	Saugatuck, Mich	Do.
204421	.....	Ga. s.	Bertie	20	14	43.0	15.0	4.6	Pas.	3	.....	1907	Essington, Pa.	Baltimore, Md.
220657	.....	Ga. s.	Bertie	58	29	65.0	18.0	4.9	Frt.	5	50	1920	Moorehead City, N. C.	Elizabeth City, N. C.
3075	.....	Ga. s.	Bertie Bransford	6	5	29.0	12.7	2.9	Msc.	1	18	1878	Patchogue, N. Y.	New York, N. Y.
3648	.....	Ga. s.	Bertie E. Tull	236	165	125.4	21.8	6.1	Frt.	8	60	1895	Pocomoke City, Md.	Baltimore, Md.
3814	.....	Ga. s.	Bertie Alfreda	9	6	36.9	13.8	2.9	Fsh.	1	7	1899	Handsboro, Miss.	Gulfport, Miss.
216279	.....	Ga. s.	Bertie II	10	8	34.4	9.2	4.0	Fsh.	1	10	1918	Gig Harbor, Wash.	Seattle, Wash.
3344	.....	Ga. s.	Bessie	16	15	37.9	14.0	4.3	Frt.	2	20	1886	Noank, Conn	New York, N. Y.
3762	.....	Ga. s.	Bessie	11	11	33.0	12.5	4.4	Msc.	2	11	1898	Burton, Wash.	Port Townsend, Wash.
3880	.....	Ga. s.	Bessie	9	6	35.3	9.2	3.2	Fsh.	2	.....	1900	James Island, S. C.	Charleston, S. C.
167976	.....	Ga. s.	Bessie	8	8	40.0	10.3	3.4	Pas.	1	.....	(†)	Grafton, Ill.	St. Louis, Mo.
213427	.....	Ga. s.	Bessie	43	29	56.8	18.5	6.7	Frt.	3	35	1915	Baltimore, Md.	Baltimore, Md.
213948	.....	Ga. s.	[2] Bessie	24	21	45.0	15.0	5.4	Frt.	4	35	1916	Nyack, N. Y.	New York, N. Y.
218101	.....	Ga. p.	Bessie	15	15	55.1	12.0	2.2	Pas.	10	10	1918	Ozark, Ark.	St. Louis, Mo.
221755	.....	Ga. s.	Bessie	6	5	32.9	10.4	3.5	Fsh.	7	20	1920	Lavallette, N. J.	Newark, N. J.
222297	.....	Ga. s.	Bessie	13	8	43.6	8.5	4.0	Pas.	2	40	1916	Seattle, Wash.	Seattle, Wash.
3468	.....	Ga. s.	Bessie B	8	7	32.7	13.4	4.0	Pas.	2	18	1890	Glenwood, N. Y.	New York, N. Y.
220528	.....	Ga. s.	Bessie D	11	10	36.6	10.3	2.2	Msc.	2	8	1920	Bancker, La.	Morgan City, La.
212718	.....	Ga. s.	Bessie E	11	7	33.9	13.7	4.2	Msc.	1	8	1914	Thunderbolt, Ga.	Jacksonville, Fla.
211684	.....	Ga. s.	Bessie F	9	6	30.5	10.1	3.9	Pas.	1	25	1911	Boston, Mass.	New York, N. Y.
3124	.....	Ga. s.	Bessie Fiske	5	5	26.4	11.8	3.3	Msc.	1	.....	1880	New Shoreham, R. I.	Newport, R. I.
3564	.....	Ga. s.	Bessie Hamblen	19	10	61.0	16.0	4.4	Oys.	1	.....	1892	Fairmount, Md.	Norfolk, Va.
202066	.....	Ga. s.	Bessie L	14	8	50.2	13.5	5.3	Frt.	2	.....	1905	Lubec, Me.	Eastport, Me.
211829	.....	Ga. s.	Bessie Louise	11	10	29.6	10.0	4.0	Pas.	3	16	1913	Detroit Harbor, Wis.	Milwaukee, Wis.
205175	.....	Ga. s.	Bessie M	9	5	30.0	12.0	5.9	Fsh.	1	.....	1908	Bremen, Me.	Portland, Me.
220280	.....	Ga. s.	Bessie M	13	10	38.9	11.2	5.1	Fsh.	2	16	1920	Seattle, Wash.	Seattle, Wash.
221889	.....	Ga. s.	Bessie M	10	8	38.0	10.3	2.6	Frt.	1	20	1921	Sealevel, N. C.	Beaufort, N. C.
3542	.....	Ga. s.	Bessie May	18	14	40.6	15.6	7.3	Frt.	2	26	1892	Swans Island, Me.	Eastport, Me.
3699	.....	Ga. s.	Bessie May	9	6	41.3	14.4	3.3	Frt.	5	.....	1896	Sharptown, Md	Baltimore, Md.
214046	.....	Ga. s.	Bessie R	6	6	32.0	11.0	2.8	Msc.	1	10	1906	Elizabeth City, N. C.	New York, N. Y.
145326	.....	Ga. s.	[3] Bessie V	8	6	32.0	13.6	3.0	Msc.	1	15	1883	Patchogue, N. Y.	Greenport, N. Y.
206159	.....	*Ga. p.	Bessie W	24	24	45.0	12.0	2.0	Tow.	1	15	1909	Muscatine, Iowa	St. Louis, Mo.
3172	.....	Ga. s.	Bessie Waller	5	5	44.4	13.3	3.0	Oys.	1	.....	1877	Somerset Co., Md.	Annapolis, Md.
3892	.....	Ga. s.	Bessie A. Anderson	18	13	47.2	15.5	6.9	Frt.	2	.....	1901	Eastport, Me.	Eastport, Me.
202697	.....	Ga. s.	Beth	10	9	41.8	12.4	3.3	Frt.	1	.....	1905	Cove, Tex.	Galveston, Tex.
213324	.....	Ga. s.	Beta Sigma	14	9	44.0	11.0	4.0	Pas.	1	30	1915	Chicago, Ill.	Chicago, Ill.

[1] Formerly ga. s. Leah A. Wedmore. [2] Formerly ga. s. Mary H. [3] Formerly sloop Twin Brothers. † Unknown.

MERCHANT MOTOR VESSELS OF THE UNITED STATES—Continued.

Official No.	Signal letters.	Rig.	Name of vessel.	Gross tonnage.	Net tonnage.	Length.	Breadth.	Depth.	Service.	Crew.	Indicated horsepower.	When built.	Where built.	Home port (where permanent document issues).
						Feet.	*Feet.*	*Feet.*						
210780	.....	Ga. s.	Betsy	8	5	31.0	9.5	4.2	Tow.	1	16	1912	Seattle, Wash	Seattle, Wash.
221462	.....	Ga. s.	Betsy	7	5	29.0	9.0	3.3	Fsh.	1	20	1920	Gambier Bay, Alaska	Juneau, Alaska.
221778	.....	Ga. s.	Betsy	7	6	32.3	10.5	3.5	Fsh.	6	20	1919	Lavalette, N. J	Philadelphia, Pa.
212372	.....	*Ga. p.	Betsy-Ann	13	11	64.8	17.3	1.8	Fer.	1	20	1914	Clarington, Ohio	Pittsburgh, Pa.
206942	.....	Ga. s.	Bettie C	8	5	33.0	7.5	6.8	Msc.	1	12	1909	Beaumont, Tex	Port Arthur, Tex.
210731	.....	*Ga. p.	Bettie Clyde	8	8	56.6	12.7	2.0	Tow.	2	12	1912	Section, Ala	Mobile, Ala.
202802	.....	Ga. s.	Bettina	6	6	30.2	11.9	3.9	Frt.	2	.....	1906	Apalachicola, Fla	Los Angeles, Cal.
204913	.....	Ga. y.	Bettina	17	14	53.0	10.5	5.2	Yct.	1	25	1907	New York, N. Y	New York, N. Y.
214323	.....	Ga. s.	Bettina	120	66	102.6	21.9	10.3	Fsh.	18	120	1916	Gloucester, Mass	Gloucester, Mass.
201370	.....	Ga. s.	Betty	19	17	51.5	13.3	3.7	Fsh.	2	40	1904	Astoria, Oreg	Tacoma, Wash.
202359	KVBL	Ga. y.	Betty	54	36	64.0	18.8	9.3	Yct.	3	30	1905	Tottenville, N. Y	Philadelphia, Pa.
210103	.....	Ga. s.	Betty	22	15	43.0	13.0	5.2	Fsh.	4	30	1912	Seattle, Wash	Wrangell, Alaska.
214829	.....	Ga. s.	Betty	9	9	35.0	10.2	3.8	Pas.	1	18	1916	Atlantic City, N. J	Philadelphia, Pa.
217575	.....	*Ga. p.	Betty	12	9	50.0	14.4	2.2	Frt.	2	15	1918	Fort Lauderdale, Fla	Miami, Fla.
221017	.....	Ga. s.	Betty	16	11	43.5	12.7	4.2	Fsh.	2	20	1920	Wrangell, Alaska	Wrangell, Alaska.
221821	.....	Ga. s.	Betty	6	6	32.3	10.3	3.5	Fsh.	6	20	1919	Lavallette, N. J	Philadelphia, Pa.
222057	.....	Ga. s.	Betty	47	32	61.9	15.5	7.1	Fsh.	6	65	1922	Tacoma, Wash	Cordova, Alaska.
203579	KVQF	Ga. s.	[1] Betty II	49	45	75.2	14.0	6.1	Yct	4	100	1905	New York, N. Y	Philadelphia, Pa.
222305	.....	Ga. s.	Betty B	9	8	32.2	10.5	4.0	Fsh.	2	30	1922	Bay Head, N. J	Do.
3681	.....	Ga. s.	Betty E	6	5	29.4	13.3	3.6	Msc.	1	21	1896	Patchogue, N. Y	New York, N. Y.
217896	.....	Ga. s.	Betty Earles	28	23	59.5	15.6	5.3	Tow.	3	80	1919	Bellingham, Wash	Seattle, Wash.
214068	.....	Ga. y.	[2] Betty M	19	13	55.7	10.0	5.0	Yct	2	200	1916	Sibley, Mich	Detroit, Mich.
221557	.....	Ga. s.	Betty M	14	12	41.0	8.6	4.1	Pas.	2	90	1921	Seattle, Wash	San Francisco, Cal.
221463	.....	Ga. s.	Betty O	29	20	58.0	17.1	5.7	Pas.	2	120	1921	Los Angeles, Cal	Los Angeles, Cal.
220867	.....	Ga. y.	Betty R ⊙	51	34	77.0	13.3	6.7	Yct.	6	500	1920	New York, N. Y	New York, N. Y.
3619	.....	Ga. s.	Beulah	8	7	26.0	12.5	4.3	Pas.	1	.....	1893	Mystic, Conn	Bridgeport, Conn.
3728	.....	Ga. s.	Beulah	13	11	41.7	12.0	4.3	Tow.	2	.....	1897	Mount Pleasant, S. C	Charleston, S. C.
215819	.....	*Ga. p.	Beulah G	13	13	48.3	10.2	2.4	Tow.	2	15	1917	Livermore, Ky	Louisville, Ky.
136827	.....	Ga. s.	[3] Beulah M	17	8	47.2	14.8	3.9	Frt.	1	.....	1916	Hampton, Va	Norfolk, Va.
3543	.....	Ga. s.	Beulah Maud	12	7	25.5	12.1	6.3	Fsh.	3	10	1892	North Haven, Me	Gloucester, Mass.
202208	.....	*Ga. p.	Beulah Ray	22	22	65.8	13.8	3.1	Tow.	12	.....	1905	Vincennes, Ind	Louisville, Ky.
3294	.....	Ga. s.	Beulah C. Phœbus	12	5	52.0	16.0	3.4	Oys.	6	12	1884	Tangier, Md	Wilmington, Del.
221158	.....	Ga. s.	Beverly N	9	5	37.5	12.0	2.9	Fsh.	5	50	1921	Barcelona, N. Y	Buffalo, N. Y.
216719	.....	Ga. s.	Biddy	9	6	32.5	9.6	3.8	Fsh.	1	12	1918	Aberdeen, Wash	Seattle, Wash.
208281	LBSK	Ga. y.	[4] Bide-A-Wee	41	27	68.6	14.0	5.9	Yct.	2	50	1910	Baltimore, Md	Detroit, Mich.
211392	.....	Ga. s.	Big Chief	8	6	30.1	9.3	3.6	Tow.	1	10	1913	Marshfield, Oreg	Marshfield, Oreg.
220871	.....	*Ga. p.	Big D	27	20	50.1	11.2	2.4	Frt.	4	15	1920	Houma, La	New Orleans, La.
167379	.....	†Ga. s.	Big Joe	35	35	64.0	20.0	3.6	Fer.	1	.....	1918	Wabasha, Minn	St. Paul, Minn.
210163	.....	Ga. s.	Big Joe	7	6	27.5	10.3	3.0	Tow.	1	28	1909	Douglas, Mich	Grand Haven, Mich.
209956	.....	Ga. s.	Big Peder	19	17	41.8	11.7	4.0	Fsh.	4	16	1911	Green Bay, Wis	Milwaukee, Wis.
215414	.....	Ga. s.	Big Sam	9	6	29.8	9.3	4.0	Frt.	1	16	1917	Ketchikan, Alaska	Ketchikan, Alaska.
206607	.....	Ga. s.	Big Star	12	11	45.5	10.8	4.2	Pas.	1	30	1909	Chicago, Ill	Chicago, Ill.
216457	.....	Ga. s.	Big Toad	42	32	62.4	13.4	3.6	Frt.	1	40	1917	Havana, Ill	Do.
214200	.....	Ga. s.	Bijo	24	11	49.0	13.1	4.6	Fsh.	1	35	1916	San Diego, Cal	San Diego, Cal.
3868	.....	Ga. y.	Bijou	28	23	50.5	13.7	7.1	Yct.	3	.....	1900	Wollaston, Mass	New York, N. Y.
215637	.....	Ga. s.	Bilbao	11	9	37.2	10.1	4.3	Frt.	1	15	1916	Weehawken, N. J	Norfolk, Va.
216624	.....	Ga. s.	Bill	11	7	37.5	10.2	5.1	Fsh.	2	21	1918	Seattle, Wash	Seattle, Wash.
217300	.....	Ga. s.	Bill Kettner	55	37	58.9	19.7	7.0	Frb.	8	200	1918	San Diego, Cal	San Diego, Cal.
218491	.....	Ga. s.	Billee B	10	8	34.0	9.0	4.0	Pas.	1	36	1912	New Baltimore, N. Y	Albany, N. Y.
212023	.....	Ga. s.	Billeo	8	6	30.4	8.6	3.0	Pas.	1	12	1914	Miami, Fla	Miami, Fla.
220832	.....	Ga. y.	Billeo II	55	35	58.6	18.8	4.5	Yct.	5	100	1921	....do	Do.
222093	.....	Ga. s.	Billie B	14	11	35.0	12.0	6.1	Fsh.	1	24	1922	Mystic, Conn	New London, Conn.
214430	.....	Ga. s.	Billie Burke	22	15	43.7	12.9	5.6	Fsh.	1	40	1916	Seattle, Wash	Seattle, Wash.
216083	.....	Ga. s.	Billie M	17	14	39.6	12.3	4.7	Fsh.	1	16	1917	Winslow, Wash	Ketchikan, Alaska.
210804	.....	Ga. s.	Billiken	12	11	50.0	13.6	3.0	Pas.	2	25	1910	Cairo, Ill	St. Louis, Mo.
206592	.....	Ga. s.	Billy B	7	6	33.3	9.6	4.0	Pas.	1	15	1907	Clinton, Conn	New Haven, Conn.
215830	.....	Ga. s.	Billy G	11	7	36.2	11.2	3.2	Fsh.	1	12	1917	Sitka, Alaska	Juneau, Alaska.
214347	.....	Ga. s.	Billy R	39	34	52.3	16.3	6.1	Fsh.	2	35	1916	Seattle, Wash	Seattle, Wash.
217891	.....	Ga. s.	Billy Bowen	17	9	43.0	13.3	5.5	Fsh.	9	36	1919	Newburyport, Mass	Gloucester, Mass.
218989	LTCV	Ga. y.	Bilma II	33	28	47.5	14.0	6.7	Yct.	1	37	1919	Camden, N. J	Providence, R. I.
220813	MBVN	Ga. y.	Bingo	23	16	41.7	14.1	4.4	Yct.	2	80	1920	Salisbury, Md	New York, N. Y.
3908	.....	Ga. s.	Bird	14	9	48.3	12.9	3.6	Fsh.	3	.....	1901	Marco, Fla	Miami, Fla.
205546	.....	Ga. s.	Birdie Estell	12	9	49.2	10.5	6.4	Frt.	1	15	1908	Shiloh, N. C	Elizabeth City, N. C.
3522	.....	Ga. s.	Birdie and Etta	7	5	30.9	12.7	3.4	Fsh.	1	30	1884	Bay Shore, N. Y	New York, N. Y.
208385	.....	Ga. s.	Birmingham	11	8	40.7	9.6	3.0	Pas.	1	35	1911	Everett, Wash	Port Townsend, Wash.
219384	.....	Ga. s.	Biscayne	13	9	54.6	16.2	2.9	Pas.	2	45	1919	Palm Beach, Fla	Miami, Fla.
213451	.....	Ga. s.	Bishop	10	10	28.6	13.0	2.9	Fsh.	1	12	1885	Patchogue, N. Y	Patchogue, N. Y.
221411	.....	*Ga. p.	Bit-O-Pleasure	7	6	32.0	8.0	1.5	Pas.	2	35	1921	Frankfort, Ky	Louisville, Ky.
212814	.....	Ga. s.	Bivalve	14	12	32.2	15.6	4.2	Fsh.	3	36	1914	Tottenville, N. Y	New York, N. Y.
205973	.....	Ga. s.	Black Bird	15	10	40.0	12.0	5.0	Frt.	2	18	1908	Irvington, Va	Reedville, Va.
216495	.....	Ga. s.	Black Diamond	29	7	64.0	15.9	5.8	Frt.	2	60	1918	East Machias, Me	Eastport, Me.
2418	.....	Ga. s.	Black Eagle	21	19	49.6	14.0	5.4	Frt.	7	.....			New York, N. Y.

[1] Formerly {a ga. s. Lagoda. b U. S. S. Logada.

† Cable ferry.

[2] Formerly {a ga. y. Charles W. Kotcher. b ga. y. Betty M. II. c U. S. S. Betty M. II

[3] Formerly slp. Etta Burdis.

[4] Formerly {a st. s. Bohemian. b ga. y. J. V. Clarke.

MERCHANT MOTOR VESSELS OF THE UNITED STATES—Continued.

Official No.	Signal letters.	Rig.	Name of vessel.	Gross tonnage.	Net tonnage.	Length.	Breadth.	Depth.	Service.	Crew.	Indicated horsepower.	When built.	Where built.	Home port (where permanent document issues).
						Feet.	*Feet.*	*Feet.*						
2219	.....	Ga.s.	Black Hawk	15	14	39.6	14.0	6.2	Frt.	2	.....	1850	Duxbury, Mass	Rockland, Me.
218397	.....	Ga.s.	Black Hawk	13	13	48.0	10.2	2.2	Tow.	1	70	1919	Parkersburg, W. Va	Pittsburgh, Pa.
222183	.....	Ga. y.	Black Hawk	30	21	54.8	10.0	8.1	Yct.	1	63	1922	East Boothbay, Me	New Bedford, Mass.
209447	.....	Ga.s.	Blackhawk	10	9	31.0	9.8	3.8	Fsh.	3	18	1911	Green Bay, Wis	Grand Haven, Mich.
212049	.....	Ga.s.	Black Jack	14	13	40.2	17.9	2.5	Frt.	1	8	1914	Prescott, Oreg	Portland, Oreg.
215132	.....	Ga. y.	Black Watch	21	20	51.3	11.3	5.6	Yct.	2	200	1917	New York, N. Y	New York, N. Y.
3801	.....	Ga s.	Blanch	10	8	46.2	13.0	2.7	Mac.	1	.....	1899	Beaufort, N.C	Key West, Fla.
204645	.....	Ga.s.	Blanch F	11	9	39.0	11.6	4.2	Fsh.	2	32	1907	Port Clinton, Ohio	Sandusky, Ohio.
3059	.....	Ga.s.	Blanch and Ida	14	13	37.3	14.8	5.9	Cod.	4	20	1895	East Boothbay, Me	Gloucester, Mass.
2328	.....	Ga.s.	Blanche	19	17	45.0	17.2	4.3	Fsh.	1	.....	1857	Greenville, N. J	New York, N. Y.
208110	.....	Ga.s.	[1] Blanche	41	23	69.2	13.3	6.9	Msc.	3	40	1903	Rome, N. Y	Baltimore, Md.
210687	.....	Ga.s.	Blanche	9	6	40.0	9.8	3.4	Msc.	1	10	1912	Enoch, Va	New York, N. Y.
211860	.....	*Ga.p.	Blanche	8	8	34.0	8.6	2.0	Pas.	1	30	1913	Morrillton, Ark	St. Louis, Mo.
212589	.....	Ga.s.	Blanche	8	8	36.2	9.6	2.4	Frt.	1	15	1914	Williston, N.C	Beaufort, N.C.
214780	.....	Ga.s.	Blanche	10	7	45.7	11.7	3.8	Frt.	1	16	1916	Palmers, Md	Crisfield, Md.
218297	.....	Ga.s.	Blanche	7	6	27.0	8.2	6.7	Fsh.	1	14	1919	Marquette, Mich	Marquette, Mich.
206740	.....	Ga.s.	Blanche A	10	6	32.2	11.8	6.0	Fsh.	1	8	1909	Friendship, Me	Rockland, Me.
219376	.....	Ga.s.	Blanche F	12	11	30.0	11.2	2.4	Oys.	2	6	1909	Chauvin, La	New Orleans, La.
221772	.....	Ga.s.	Blanche Ring	62	23	70.2	20.3	9.2	Fsh.	9	100	1921	Rockport, Mass	Boston, Mass.
203319	.....	Ga.s.	Blanche Viola Gosse	10	7	32.6	11.9	4.8	Msc.	2	.....	1908	Bath, Me	New York, N. Y.
218642	.....	Ga.s.	Blanchie	8	6	32.0	9.6	4.4	Fsh.	2	16	1919	Seattle, Wash	Seattle, Wash.
220152	.....	Ga.s.	Blazer	48	39	58.5	18.6	5.7	Fsh.	2	70	1920	Hoquiam, Wash	Do.
3405	.....	Ga.s.	Blonde	15	7	41.4	11.8	4.8	Pas.	3	37	1868	Boston, Mass	Salem, Mass.
220539	.....	Ga.s.	Bloomfield	98	61	64.6	24.0	6.3	Frt.	5	60	1920	Antioch, Cal	San Francisco, Cal.
205490	.....	Ga.s.	Blossom No. 2	8	5	36.0	9.2	4.5	Pas.	1	20	1908	San Francisco, Cal	Do.
217041	.....	Ga.s.	Blue Bell	7	5	34.8	9.5	4.1	Msc.	3	15	1915	Guttenberg, N. J	New York, N. Y.
220192	.....	Ga.s.	Blue Bell	7	5	38.4	10.9	2.5	Msc.	1	24	1919	Brooklyn, N. Y	Do.
210582	LCPG	Ga.y.	[2] Blue Bird	36	24	69.6	12.4	6.7	Yct.	3	80	1911	Port Clinton, Ohio	Bridgeport, Conn.
2002	.....	Ga.s.	Blue Dick	6	6	31.0	9.3	3.9	Msc.	2	.....	1844	Baltimore, Md	Annapolis, Md.
220943	.....	Ga.s.	Bluefin	6	5	28.8	9.0	2.8	Fsh.	1	12	1920	St. James, Mich	Grand Haven, Mich.
213594	.....	Ga. y.	[3] Blue Hen III	27	23	49.6	13.6	5.9	Yct.	1	50	1915	New York, N. Y	Wilmington, Del.
3063	.....	Ga.s.	Blue Rock	11	10	37.0	14.2	4.0	Fsh.	1	15	1878	Penny Bridge, N.Y	New York, N. Y.
215357	.....	Ga.s.	Blue Sea	38	30	55.8	14.2	6.0	Frt.	1	45	1917	Shaw Island, Wash	Seattle, Wash.
217149	.....	Ga.s.	Blue Sea	40	26	61.5	15.1	6.5	Fsh.	2	60	1918	Los Angeles, Cal	Los Angeles, Cal.
95968	.....	Ga.s.	Bob	11	11	44.7	13.4	4.1	Pas.	1	.....	1888	New Orleans, La	Galveston, Tex.
210206	.....	Ga. y.	[4] Bob	19	13	49.5	12.4	4.2	Yct.	1	44	1912	Port Clinton, Ohio	Philadelphia, Pa.
218492	.....	*Ga. p.	Bob	11	7	57.9	11.4	2.2	Frt.	2	26	1919	Charleston, Tenn	Chattanooga, Tenn.
214111	.....	Ga.s.	Bob C	6	5	28.0	8.0	3.0	Fsh.	1	8	1914	St. James, Mich	Grand Haven, Mich.
213084	.....	Ga.s.	Bobbyln	8	6	33.8	10.1	2.4	Frt.	1	12	1915	Davis, N.C	Beaufort, N.C.
221452	.....	*Ga. p.	Bob Lee	14	12	44.0	9.7	2.4	Pas.	1	6	1921	Lepanto, Ark	St. Louis, Mo.
208349	.....	Ga.s.	Bob White	14	9	47.5	10.5	2.6	Pas.	2	.....	1911	New Berlin, Fla	Fernandina, Fla.
215354	.....	Ga.s.	Bob & Dorothy	13	9	47.6	10.5	3.3	Frt.	2	20	1902	Havre de Grace, Md	Baltimore, Md.
216907	.....	Ga.s.	Bofisco	55	37	65.5	16.2	8.8	Ten.	2	100	1918	Hadlock, Wash	Seattle, Wash.
206948	.....	Ga.s.	Bogdan	15	12	39.0	12.5	3.7	Fsh.	6	20	1909	Seattle, Wash	Ketchikan, Alaska.
220766	.....	*Ga. p.	Boggs Ferry	11	11	64.0	16.0	1.6	Fer.	2	.....	1920	Decatur, Ala	Mobile, Ala.
125811	.....	Ga.s.	[5] Bohemian	21	14	45.3	15.2	6.9	Fsh.	3	18	1880	Boston, Mass	Galveston, Tex.
215530	.....	Ga.s.	Bokola	8	7	34.4	8.9	3.3	Fsh.	1	20	1916	Bangor, Wash	Seattle, Wash.
212204	.....	Ga.s.	Bol	25	17	47.1	14.5	6.1	Fsh.	7	35	1914	Tacoma, Wash	Cordova, Alaska.
219810	.....	Ga.s.	Bol	40	27	53.9	15.8	7.0	Fsh.	7	50	1920	Gig Harbor, Wash	Tacoma, Wash.
213378	.....	Ga.s.	Bol II	32	21	51.5	14.4	6.4	Fsh.	7	40	1915	Tacoma, Wash	Do.
221044	.....	Ga.s.	Bolinder	7	5	31.6	9.5	4.0	Fsh.	1	12	1921	Sausalito, Cal	Juneau, Alaska.
214811	.....	*Ga.p.	Bollweevil	13	8	34.2	10.0	1.5	Pas.	1	10	1917	Pocahontas, Ark	St. Louis, Mo.
204969	.....	Ga.s.	Bolly Sours	9	6	28.9	9.0	3.2	Frt.	2	.....	1908	Camano, Wash	Port Townsend, Wash.
220887	MODN	Ga. y.	[6] Boto	81	63	67.4	17.0	9.1	Yct.	5	150	1920	Camden, N. J	New York, N. Y.
210400	.....	Ga.s.	Bon Ami	8	7	30.0	10.0	3.3	Tow.	1	15	1900	Detour, Mich	Grand Haven, Mich.
219733	.....	Ga.s.	Bon Pere	9	5	37.5	12.3	2.7	Oys.	2	12	1910	Empire, La	New Orleans, La.
212602	.....	Ga.s.	Bon Secour	25	17	56.3	18.0	3.5	Pas.	3	50	1914	Bon Secour, Ala	Mobile, Ala.
212614	.....	Ga.s.	Bonselene	13	9	45.0	14.0	3.4	Frt.	1	22	1914	South Bend, Wash	Seattle, Wash.
3041	.....	Ga.s.	Bonita	10	7	32.7	12.7	2.3	Pas.	1	100	1894	Willapa, Wash	Do.
203405	.....	Ga.s.	Bonita	29	19	62.9	12.2	4.8	Pas.	1	.....	1906	Tacoma, Wash	Do.
204144	.....	Ga.s.	Bonita	14	11	45.6	9.2	3.1	Tow.	1	24	1907	Marshfield, Oreg	Marshfield, Oreg.
204466	.....	Ga. y.	Bonita	9	6	27.0	11.6	4.1	Yct.	5	12	1907	Burton, Wash	Seattle, Wash.
222051	MDNC	Ga. y.	[7] Bonita II	81	55	104.4	14.8	8.1	Yct.	4	600	1917	Charleston, S. C	Boston, Mass.
3334	.....	Ga.s.	Bonito	14	11	50.0	12.3	3.5	Tow.	3	.....	1885	Clearwater, Fla	Key West, Fla.
3507	.....	Ga.s.	Bonito	15	13	38.5	13.0	5.6	Pas.	1	.....	1889	Nyack, N. Y	Philadelphia, Pa.
3950	KSFC	Ga.y.	Bonito	159	152	94.5	23.0	4.4	Yct.	4	50	1902	Croton-on-Hudson, N. Y.	Pittsburgh, Pa.
208496	.....	Ga.s.	Bonito	98	52	78.6	21.6	7.8	Fsh.	3	100	1911	San Francisco, Cal	San Francisco, Cal.
204467	.....	Ga.s.	Bonnie O	14	9	46.5	12.6	4.6	Fsh.	1	40	1907	Tacoma, Wash	Seattle, Wash.
207863	.....	Ga.s.	Bonnie Jean	11	8	36.0	10.2	4.0	Pas.	1	20	1910	Seattle, Wash	Port Townsend, Wash.
3593	.....	Ga.s.	Bonnie Kate	10	8	39.6	12.0	7.3	Frt.	2	.....	1893	Elisabethport, N. J	New York, N. Y.
211256	.....	Ga.s.	Bonny	12	8	46.0	13.8	3.0	Frt.	1	27	1913	Cedar Bayou, Tex	Galveston, Tex.

[1] Formerly Virginia State Fishery st. s. Accomack.
[2] Formerly ga. y. Parthenia.
[3] Formerly ga. y. Hauver II.
[4] Formerly ga. y. {a Chiquita. b Larkspur. c Lazy Lady X.}
[5] Formerly sch. y. Caroline.
[6] Formerly {a ga. s. Petrolia No. 10. b ga. y. Miramar.}
[7] Formerly U. S. submarine chaser 107.

MERCHANT MOTOR VESSELS OF THE UNITED STATES—Continued.

Official No.	Signal letters.	Rig.	Name of vessel.	Gross tonnage.	Net tonnage.	Length.	Breadth.	Depth.	Service.	Crew.	Indicated horsepower.	When built.	Where built.	Home port (where permanent document issues).
						Feet.	*Feet.*	*Feet.*						
92870	.....	Ga. y.	Bonny Jean	73	63	85.3	16.0	9.5	Yct.	1	.....	1898	North Weymouth, Mass	Philadelphia, Pa.
221773	MDJC	Ga. y.	Bonnie Jean II	21	16	55.8	11.5	4.5	Yct.	2	50	1909	Port Chester, Conn	Do.
219685	LVSW	Ga. s.	Boobyalla ⊙	3,099	2,457	268.4	48.3	24.7	Frt.	30	1,000	1919	Seattle, Wash	San Francisco, Cal.
221257	.....	Ga. s.	Booner	8	5	30.6	9.2	4.0	Fsh.	1	16	1920	....do	Seattle, Wash.
211778	LDHM	Ga. y.	[1] Boomerang III	44	37	53.7	17.4	5.1	Yct.	2	50	1913	New York, N. Y	Miami, Fla.
220801	MCFB	Ga. y.	Boomerang IV	93	51	70.8	18.5	8.4	Yct.	4	280	1920	Miami, Fla	Do.
221696	.....	Ga. s.	Booth	8	7	35.8	10.2	3.8	Fsh.	6	20	1912	Sea Isle City, N. J	Philadelphia, Pa.
220321	.....	*Ga. p.	Boots	14	10	45.2	13.5	2.6	Pas.	1	25	1919	Bagnell, Mo	St. Louis, Mo.
3590	.....	Ga. s.	Bo Peep	7	5	27.0	12.0	4.2	Fsh.	1	.....	1893	Noank, Conn	Providence, R. I
209321	.....	Ga. y.	Boreas	33	22	60.0	15.2	4.2	Yct.	2	30	1911	Bayhead, N. J	Miami, Fla.
205634	.....	Ga. s.	Bostock	10	8	37.8	10.8	3.5	Pas.	2	10	1906	Woodhaven, N. Y	Vineyard Haven, Mass.
3583	.....	Ga. s.	Boston	11	5	50.2	10.9	3.6	Tow.	3	.....	1893	Chicago, Ill	Galveston, Tex.
213338	.....	Ga. s.	Boston II	29	24	49.8	13.6	6.0	Fsh.	6	40	1915	Seattle, Wash	Seattle, Wash.
219629	.....	Ga. s.	Bouldin	13	9	54.4	11.1	3.7	Frt.	1	50	1918	Stockton, Cal	San Francisco, Cal.
221251	.....	Ga. s.	[†] Bowdoin ⊙	66	15	75.7	20.2	9.4	Frt.	5	45	1921	East Boothbay, Me	Boston, Mass.
218079	.....	*Ga. p.	Boy Scout	14	9	39.7	9.8	2.7	Pas.	1	10	1917	Memphis, Tenn	Memphis, Tenn.
220059	MDNH	Ga. y.	Boy Scout	23	15	52.2	11.3	5.4	Yct.	2	450	1917	West Lynn, Mass	Boston, Mass.
206934	.....	Ga. s.	Brac	14	10	40.0	12.4	3.6	Fsh.	6	20	1909	Seattle, Wash	Tacoma, Wash.
217868	.....	Ga. s.	Bradley A	21	8	49.2	13.8	5.8	Fsh.	2	36	1919	Kennebunk Port, Me	Portland, Me.
214411	LGJK	Ga. s.	BRAMELL POINT ⊙	3,359	2,046	292.3	47.2	26.9	Tnk.	36	1,650	1916	Baltimore, Md	New York, N. Y.
213674	.....	Ga. s.	Brandon	39	27	61.1	18.4	5.5	Frt.	4	50	1915	Jacksonville, Fla	Wilmington, Del.
218651	.....	Ga. s.	Brandt, Jr	13	6	30.0	13.6	2.6	Pas.	2	8	1919	New Orleans, La	New Orleans, La.
205612	.....	Ga. s.	Brandywine	6	5	39.5	5.9	4.3	Pas.	1	30	1908	Brandywine, Ark	Memphis, Tenn.
3550	.....	Ga. s.	Brant	29	28	60.0	18.7	4.6	Frt.	2	.....	1892	Roanoke Island, N. C	Charleston, S. C.
203987	.....	Ga. s.	Brant	13	9	48.5	12.7	2.9	Pas.	1	55	1907	Bellingham, Wash	Seattle, Wash.
219608	.....	Ga. s.	Brant	18	15	44.3	12.6	3.0	Frt.	1	20	1920	Atlantic, N. C	Beaufort, N. C.
220578	.....	Ga. s.	Brazos	15	10	39.8	12.9	4.8	Tow.	1	60	1920	Freeport, Tex	Galveston, Tex.
213935	.....	Ga. s.	Breaker	257	181	88.6	26.4	6.8	Frt.	5	20	1916	Seattle, Wash	Seattle, Wash.
206678	.....	Ga. y.	[1] Breakers	12	8	38.0	8.8	4.3	Yct.	1	16	1909	Racine, Wis	Do.
3924	.....	Ga. s.	Breakwater	14	12	47.9	16.0	3.5	Oys.	3	.....	1902	Greenport, N. Y	New Haven, Conn.
210456	.....	Ga. s.	BREDERODE	14	12	33.2	8.9	4.9	Tow.	1	28	1912	Ferrysburg, Mich	Grand Haven, Mich.
216963	.....	Ga. s.	Breeze	6	5	44.6	6.9	3.5	Msc.	2	15	1903	Bristol, R. I	New York, N. Y.
220520	.....	Ga. s.	Breeze	8	7	34.2	9.3	3.9	Fsh.	1	16	1920	Seattle, Wash	Seattle, Wash.
215306	.....	Ga. y.	Brenda II	27	14	57.7	11.1	5.4	Yct.	2	40	1917	New Orleans, La	New Orleans, La.
218813	.....	Ga. s.	Brick	16	16	42.3	11.3	4.0	Fsh.	1	30	1919	Juneau, Alaska	Juneau, Alaska.
3080	.....	Ga. s.	Bride	7	7	46.0	11.0	3.0	Frt.	2	.....	1876	Crisfield, Md	Baltimore, Md.
220123	.....	Ga. s.	Bride	12	8	42.3	11.0	4.1	Fsh.	1	20	1920	Aberdeen, Wash	Seattle, Wash.
208386	.....	Ga. s.	Bridgeport	10	8	37.0	11.5	3.1	Frt.	1	18	1911	Morehead City, N. C	Fernandina, Fla.
209371	.....	Ga. s.	Bridgeport No. 1	19	13	42.4	12.0	4.7	Tow.	3	41	1910	Bridgeport, Conn	Bridgeport, Conn.
215809	.....	Ga. s.	Bridget	14	11	36.7	10.1	4.4	Fsh.	2	24	1910	Grand Marias, Minn	Duluth, Minn.
3581	.....	Ga. s.	*Brigantine*	67	58	86.0	18.0	4.8	Frt.	6	72	1893	Philadelphia, Pa	Charleston, S. C.
3765	.....	Ga. s.	Brighton	11	7	35.4	12.5	5.0	Msc.	1	24	1898	Seattle, Wash	Cordova, Alaska.
2075	.....	Ga. s.	Brilliant	22	11	52.0	15.8	5.4	Frt.	2	.....	1835	Essex, Mass	Eastport, Me.
3742	.....	Ga. s.	Bring Gold	18	12	45.4	14.1	5.2	Fsh.	8	32	1897	Port Angeles, Wash	Seattle, Wash.
210648	.....	Ga. s.	Broadbill	10	8	38.0	10.4	2.8	Mso.	2	25	1912	Sayville, N. Y	Patchogue, N. Y.
207061	.....	Ga. s.	Broadwater	10	6	46.0	11.0	4.2	Oys.	2	.....	1909	Baltimore, Md	Cape Charles, Va.
220265	.....	Ga. s.	Broadway	42	28	55.5	15.6	7.2	Fsh.	8	65	1920	Dockton, Wash	Astoria, Oreg.
212136	.....	*Ga. p.	Bronx	14	13	67.0	15.0	2.5	Tow.	1	25	1914	Sistersville, W. Va	Pittsburgh, Pa.
214017	.....	Ga. s.	Brookfield	15	10	57.8	15.0	3.4	Msc.	2	100	1916	Astoria, Oreg	Astoria, Oreg.
3789	.....	Ga. s.	Brooklyn	15	10	49.0	15.2	2.6	Frt.	1	17	1899	Smyrna, N. C	New Bern, N. C.
211950	.....	Ga. s.	Brooklyn	20	13	44.3	13.1	5.3	Fsh.	8	30	1914	Tacoma, Wash	Juneau, Alaska.
220587	.....	Ga. s.	Brooklyn	35	21	58.9	15.5	6.1	Pas.	3	75	1920	Brooklyn, N. Y	New York, N. Y.
205185	.....	Ga. s.	Brother Jonathan	9	6	39.9	12.0	4.5	Tow.	1	50	1908	Sausalito, Cal	San Francisco, Cal.
3943	.....	Ga. s.	Brothers	7	5	30.7	10.3	4.6	Pas.	2	30	1902	Honolulu, Hawaii	Honolulu, Hawaii.
214688	.....	Ga. s.	Brothers	19	13	39.2	11.9	6.1	Fsh.	3	35	1917	Tacoma, Wash	Ketchikan, Alaska.
216769	.....	Ga. p.	Brothers No. 1	6	6	29.0	20.0	2.0	Tow.	1	6	1918	Charlevoix, Mich	Grand Haven, Mich.
207931	.....	*Ga. p.	Brownie	11	11	56.0	12.4	2 5	Tow.	1	.....	1909	Franklin, La	Morgan City, La.
208701	.....	Ga. s.	Brownie	15	10	45.0	11.2	4.6	Fsh.	1	45	1906	Brewer, Me	Machias, Me.
210351	.....	Ga. s.	Brownie	10	9	49.8	8.2	4.2	Pas.	1	40	1901	Mt. Clemens, Mich	Marquette, Mich.
212679	.....	Ga. s.	Brownie	14	10	27.5	9.6	2.0	Pas.	1	12	1914	Chicago, Ill	Chicago, Ill.
217894	.....	Ga. s.	Brownie	9	6	36.1	10.2	4.0	Frt.	2	20	1919	Bay Center, Wash	Astoria, Oreg.
210233	.....	Ga. s.	Browns Bay	16	10	41.6	11.0	5.2	Tow.	1	50	1912	Winslow, Wash	Seattle, Wash.
3744	.....	Ga. s.	Bruce	10	7	38.2	11.0	3.9	Frt.	1	.....	1898	Washington, N. C	Washington, N. C.
210052	.....	Ga. s.	Bruce	16	15	46.0	12.2	3.2	Fsh.	1	20	1912	Fish Egg, Alaska	Juneau, Alaska.
209277	.....	Ga. s.	Bruiser	7	6	44.3	10.0	3.6	Oys.	1	10	1911	Poquoson, Va	Reedville, Va.
3592	.....	Ga. s.	Brunette	5	5	35.0	10.0	3.0	Oys.	1	.....	1893	Morgan City, La	Morgan City, La.
3589	.....	Ga. s.	Brunhilde	6	0	32.5	13.5	3.4	Pas.	1	12	1893	Patchogue, N. Y	Patchogue, N. Y.
211174	.....	Ga. s.	Brutus	8	5	33.8	9.3	4.0	Fsh.	1	12	1913	Seattle, Wash	Seattle, Wash.
213411	.....	Ga. s.	Bryan	19	15	39.0	12.0	5.1	Fsh.	1	25	1915	.....do	Ketchikan, Alaska.
3923	.....	Ga. s.	Bryda F	14	9	39.8	10.7	4.7	Pas.	2	.....	1902	Boston, Mass	Gloucester, Mass.
219813	.....	Ga. s.	Bub	15	14	37.7	10.0	4.3	Fsh.	4	24	1907	Sturgeon Bay, Wis	Milwaukee, Wis.
219417	.....	Ga. s.	Bubble	17	15	40.7	10.4	5.0	Frt.	2	400	1919	Key West, Fla	Key West, Fla.
3734	.....	Ga. y.	Buccaneer	32	21	53.5	19.8	3.5	Yct.	3	.....	1897	Miami, Fla	Do.

[1] Formerly ga. y. Dreamer.
[†] McMillan Arctic expedition.
* Formerly {a ga. y. Philistine. b ga. s. Lacy Ann.

MERCHANT MOTOR VESSELS OF THE UNITED STATES—Continued.

Official No.	Signal letters.	Rig.	Name of vessel.	Gross tonnage.	Net tonnage.	Length.	Breadth.	Depth.	Service.	Crew.	Indicated horsepower.	When built.	Where built.	Home port (where permanent document issues).
						Feet.	*Feet.*	*Feet.*						
210077	.....	Ga. y.	Buccaneer	22	20	48.0	10.8	6.2	Yct.	3	40	1910	Manitowoc, Wis.	Cincinnati, Ohio.
217504	.....	Ga. y.	Buccaneer	26	25	44.1	12.1	4.6	Yct.	2	50	1918	New Orleans, La.	New Orleans, La.
221373	.....	Ga. y.	Buccaneer	31	21	55.8	13.0	5.7	Yct.	2	300	1917	Salisbury, Md.	New York, N. Y.
200742	.....	*Ga. p.	Buck	14	8	38.0	8.0	2.2	Msc.	1	.....	1904	Jeanerette, La.	Morgan City, La.
218589	.....	Ga. s.	Buckeye	15	10	43.0	11.0	4.5	Pas.	1	25	1919	Ketchikan, Alaska	Ketchikan, Alaska.
219123	.....	Ga. y.	Buckeye	37	27	57.6	16.4	7.2	Yct.	3	48	1919	Boston, Mass.	New York, N. Y.
213856	.....	Ga. s.	Buckling 2	9	8	32.5	9.0	3.2	Frt.	1	5	1915	Tacoma, Wash.	Tacoma, Wash.
218228	.....	Ga. s.	Bud	10	9	35.0	10.7	4.3	Pas.	2	20	1914	Boundbrook, N. J.	Perth Amboy, N. J.
219877	.....	Ga. s.	Bud	8	5	30.6	9.5	4.3	Fsh.	2	12	1920	Seattle, Wash.	Seattle, Wash.
221957	.....	Ga. s.	Bud	7	6	35.9	9.8	3.5	Fsh.	0	18	1916	Long Branch, N. J.	Philadelphia, Pa.
206962	.....	Ga. s.	Budde	19	15	38.0	15.3	4.0	Frt.	1	30	1909	Patchogue, N. Y.	Tampa, Fla.
217760	.....	Ga. s.	Buddy	55	34	64.0	17.1	7.1	Fsh.	5	60	1919	Gig Harbor, Wash.	Juneau, Alaska.
213585	.....	Ga. s.	Bud Fisher	9	6	40.0	11.5	4.2	Fsh.	2	20	1915	Los Angeles, Cal.	Los Angeles, Cal.
3562	.....	Ga. s.	Buel Muir	10	9	51.0	13.3	3.5	Fsh.	5	10	1892	Oriole, Md.	Reedville, Va.
206894	.....	Ga. s.	Buffalo	10	7	36.6	11.9	3.0	Pas.	2	12	1909	Port Lavaca, Tex.	Aransas Pass, Tex.
207078	.....	Ga. s.	Buffalo	14	9	50.2	16.9	4.8	Pas.	2	36	1909	Miami, Fla.	Miami, Fla.
208646	.....	Ga. s.	Buffalo	25	17	42.3	12.4	6.2	Fsh.	1	24	1911	Seattle, Wash.	Cordova, Alaska.
210545	.....	Ga. s.	Buffalo	13	7	42.8	13.9	4.0	Frt.	2	25	1912	Cleveland, Fla.	Key West, Fla.
202618	.....	Ga. s.	Buffalo Bill	7	5	35.2	8.4	2.9	Pas.	2	.....	1905	Marshfield, Oreg.	Marshfield, Oreg.
220603	.....	Ga. s.	Buffalo Socony	400	287	148.7	28.4	11.8	Tow.	12	300	1920	Elizabeth, N. J.	New York, N. Y.
208393	.....	Ga. s.	Bug	9	6	31.4	8.2	3.9	Fsh.	1	5	1911	Port Townsend, Wash.	Port Townsend, Wash.
215959	.....	Ga. s.	Bug II	21	14	50.5	11.6	5.5	Frt.	0	80	1917	.....do.....	Do.
213843	.....	Ga. s.	Buick	9	8	33.4	10.4	3.0	Fsh.	2	22	1916	Apalachicola, Fla.	Apalachicola, Fla.
3110	.....	Ga. s.	Bulah Potter	6	5	30.6	13.0	3.0	Oys.	1	16	1879	Patchogue, N. Y.	New Haven, Conn.
211589	.....	*Ga. p.	Bull Dog	22	22	44.3	20.0	3.3	Fer.	1	12	1913	Mandan, N. Dak.	Pembina, N. Dak.
211066	.....	Ga. s.	Bull Moose	18	12	38.9	13.0	5.6	Fsh.	5	20	1913	Seattle, Wash.	Seattle, Wash.
219359	.....	Ga. s.	Bullmoose	11	8	44.8	11.7	2.4	Oys.	2	16	1912	Chauvin, La.	New Orleans, La.
3851	.....	Ga. s.	Bull River	15	12	36.7	10.4	4.6	Tow.	10	.....	1900	Charleston, S. C.	Charleston, S. C.
207938	.....	Ga. s.	Bunco	12	11	38.8	9.0	3.6	Pas.	1	24	1901	Yonkers, N. Y.	Port Lavaca, Tex.
213278	.....	Ga. s.	Bunker	14	10	40.0	11.8	5.0	Fsh.	2	40	1915	Erie, Pa.	Erie, Pa.
212479	.....	Ga. s.	Burlington	9	9	39.5	9.7	2.6	Tow.	2	36	1914	Keithsburg, Ill.	Milwaukee, Wis.
216070	.....	Ga. s.	Burnett	38	30	56.1	15.4	7.0	Fsh.	7	50	1918	Gig Harbor, Wash.	Seattle, Wash.
209176	.....	Ga. s.	Burr Oak	8	5	35.9	8.0	3.7	Pas.	1	20	1903	St. Joseph, Mich.	St. Louis, Mo.
214481	.....	Ga. s	[1]Buster	31	10	53.0	14.5	6.0	Fsh.	5	25	1889	San Francisco, Cal.	Juneau, Alaska.
207484	.....	Ga. s.	Buster	12	8	33.6	10.5	3.2	Tow.	1	36	1909	South Jacksonville, Fla.	Jacksonville, Fla.
210742	.....	Ga. s.	Buster	5	5	23.6	7.6	3.2	Fsh.	2	7	1909	Little Suamico, Wis.	Milwaukee, Wis.
217166	.....	Ga. s.	Buster Tynan	15	9	46.0	11.8	5.1	Pas.	1	60	1918	San Francisco, Cal.	San Francisco, Cal.
219170	.....	Ga. s.	Busy Bee	9	8	35.5	11.6	3.6	Fsh.	2	12	1919	Sitka, Alaska	Juneau, Alaska.
210480	.....	Ga. s.	Busy Dollar	33	29	52.8	10.2	4.0	Pas.	2	30	1912	Princeton, Wis.	Milwaukee, Wis.
206552	.....	Ga. s.	Butcher	10	7	35.1	9.8	4.2	Frt.	1	40	1909	Oakland, Cal.	San Francisco, Cal.
208720	.....	Ga. s.	Butcher	10	7	37.5	10.1	3.7	Fsh.	8	14	1911	Tacoma, Wash.	Tacoma, Wash.
204131	.....	Ga. s.	Butterfly	47	20	83.6	12.0	6.6	Frt.	3	.....	1907	Long Island City, N. Y.	Rockland, Me.
211221	.....	*Ga. p.	Butterfly	20	14	54.9	13.0	3.0	Tow.	1	50	1913	Muscatine, Iowa	Dubuque, Iowa.
214022	.....	Ga. s.	Buvco	12	8	47.4	12.5	4.3	Frt.	2	40	1916	Stockton, Ala.	Mobile, Ala.
221430	.....	Ga. s.	Bu-zhu	13	10	40.6	9.8	3.6	Pas.	1	45	1910	Malberry, Ind.	Grand Haven, Mich.
207690	.....	Ga. s.	Bydarky	53	36	52.9	16.4	7.6	Pas.	8	76	1910	Seldovia, Alaska	Juneau, Alaska.
207783	.....	Ga. s.	Bye Bye	5	5	29.0	7.9	2.4	Fsh.	1	6	1909	Georgetown, S. C.	Georgetown, S. C.
217080	.....	Ga. s.	Byzantine	7	5	30.8	9.4	4.1	Fsh.	2	12	1919	Seattle, Wash.	Ketchikan, Alaska.
			C.											
207650	.....	Ga. p.	C. B. & Q. 02	14	9	54.0	12.0	2.5	Tow.	2	.....	1910	Dubuque, Iowa	Chicago, Ill.
207451	.....	Ga. s.	C. C. Co. No. 1	21	14	43.7	11.6	4.6	Tow.	1	40	1910	Port Townsend, Wash.	Seattle, Wash.
216334	.....	Ga. s.	C. R. P. A.	30	20	56.8	16.4	5.0	Fsh.	2	80	1918	Astoria, Oreg.	Astoria, Oreg.
220319	.....	Ga. s.	C. R. P. A. No. 2	27	15	59.5	15.1	4.9	Fsh.	3	60	1920	.....do.....	Do.
205534	.....	Ga. s.	C. E.	14	9	44.2	10.4	3.5	Pas.	1	30	1908	Charleston, Wash.	Tacoma, Wash.
221756	.....	Ga. s.	C. F. 1	7	6	32.1	10.5	3.6	Fsh.	6	20	1910	Lavallette, N. J.	Philadelphia, Pa.
221757	.....	Ga. s.	C. F. 2	7	6	32.6	10.5	3.6	Fsh.	6	20	1920	.....do.....	Do.
221958	.....	Ga. s.	C. F. Co. 3	6	6	33.9	9.2	3.3	Fsh.	6	18	1910	Long Branch, N. J.	Do.
125818	.....	Ga. s.	C. Harvey	23	23	50.7	18.2	4.5	Frt.	1	.....	1880	Lower Bank, N. J.	Do.
125986	.....	Ga. s.	C. Kern	32	24	64.7	20.9	5.1	Oys.	2	.....	1881	Baltimore, Md.	Newport News, Va.
221793	.....	Ga. s.	C. McLeod	55	37	61.9	20.3	5.0	Frt.	3	40	1921	Palatka, Fla.	Jacksonville, Fla.
218230	.....	Ga. s.	C. S.	14	12	49.6	12.5	3.8	Frt.	1	37½	.....	.....	Newark, N. J.
218584	.....	Ga. s.	C. S. 1	17	10	56.2	14.0	5.0	Tow.	2	150	1919	Pittsburgh, Pa.	Pittsburgh, Pa.
221494	.....	Ga. s.	C. S. 2	40	26	49.0	10.1	6.1	Tow.	2	150	1921	.....do.....	Do.
127655	.....	Ga. s.	C. Steward	10	7	36.4	10.8	4.0	Tow.	1	18	1902	Ballard, Wash.	Juneau, Alaska.
213691	.....	Ga. s.	C. and C.	7	6	27.5	9.4	3.2	Fsh.	2	15	1915	St. James, Mich.	Grand Haven, Mich.
216410	.....	Ga. p.	C. & D.	12	12	58.7	12.1	2.2	Tow.	1	15	1918	Steubenville, Ohio	Pittsburgh, Pa.
217159	.....	*Ga. s.	C. & G.	10	6	53.8	10.0	2.4	Tow.	1	16	1918	East Steubenville, Ohio.	Cincinnati, Ohio.
218684	.....	*Ga. p.	C. & H.	12	7	50.0	13.3	2.4	Frt.	3	15	1919	Fort Lauderdale, Fla.	Miami, Fla.
127061	.....	Ga. y.	C. A. Dolliver	20	19	48.0	15.2	6.8	Yct.	2	26	1894	Bristol, Me.	New York, N. Y.
205290	.....	Ga. s.	C. A. McNeill	10	7	38.8	9.8	4.7	Tow.	1	40	1900	Belvedere, Cal.	San Francisco, Cal.

[1] Formerly st. s. Kodat.

MERCHANT MOTOR VESSELS OF THE UNITED STATES—Continued.

Official No.	Signal letters.	Rig.	Name of vessel.	Gross tonnage.	Net tonnage.	Length.	Breadth.	Depth.	Service.	Crew.	Indicated horsepower.	When built.	Where built.	Home port (where permanent document issues).
						Feet.	*Feet.*	*Feet.*						
126467	.....	Ga. s.	C. A. Meister	19	5	54.2	13.5	6.0	Frt.	5	.....	1887	Grand Haven, Mich	Gloucester, Mass.
126045	.....	Ga. s.	C. A. Vreeland	14	13	39.5	15.3	4.1	Mso.	1	14	1882	Port Washington, N. Y.	New York, N. Y.
217219	.....	Ga. s.	C. B	11	10	28.7	13.0	2.3	Pas.	1	10	1914	St. Augustine, Fla	St. Augustine, Fla.
127688	.....	Ga. s.	C. B. Smith	30	20	52.9	12.9	6.0	Tow.	4	.....	1902	Everett, Wash	Seattle, Wash.
216722	.....	Ga. s.	C. E. Wright	34	24	59.5	16.6	5.7	Frt.	1	35	1918	Deltaville, Va	Crisfield, Md.
3941	.....	Ga. s.	C. F. Russell	38	20	61.5	18.0	5.8	Oys.	2	30-35	1902	Oriole, Md	Cape Charles, Va.
126492	.....	Ga. s.	C. F. Wahl	14	10	39.9	15.5	3.8	Frt.	2	15	1888	Atlantic City, N. J	Machias, Me.
127339	.....	Ga. s.	C. G. Smithers	9	6	44.6	14.0	3.0	Frt.	2	24	1899	Cape Charles, Va	Wilmington, Del.
210715	.....	Ga. s.	C. H. Delmas	30	10	60.5	14.4	6.0	Fsh.	5	30	1912	Pascagoula, Miss	Tampa, Fla.
220006	.....	Ga. s.	C. H. Foster	19	13	40.1	12.4	4.9	Frt.	1	35	1920	Ilwaco, Wash	Astoria, Oreg.
126710	.....	Ga. s.	C. H. Green	19	17	49.3	16.0	4.6	Mso.	2	.....	1891	Bayport, N. Y	Perth Amboy, N. J.
221328	.....	*Ga. p.	C. H. King	32	20	63.5	16.0	3.8	Frt.	8	30	1921	Paducah, Ky	Paducah, Ky.
209521	.....	Ga. s.	C. H. M	11	11	30.5	9.5	3.7	Fsh.	2	15	1907	Green Bay, Wis	Milwaukee, Wis.
127571	.....	Ga. s.	C. H. Mallison	20	19	65.0	17.7	4.9	Mso.	1	24	1891	Oriole, Md	Crisfield, Md.
204911	.....	Ga. s.	C. J. Peterson	36	17	62.8	20.4	5.2	Frt.	8	20	1908	Greenwich, N. J	Philadelphia, Pa.
127732	.....	Ga. s.	C. L. Bradford	30	13	56.8	19.6	4.8	Oys.	6	.....	1908	.....do	Do.
205065	.....	Ga. s.	C. L. Faulkner	8	6	46.0	11.8	3.5	Frt.	1	30	1908	Fairbanks, Md	Baltimore, Md.
216929	.....	*Ga. p.	C. O. Dupuy	25	17	60.0	13.2	2.0	Frt.	3	20	1918	Plaquemine, La	Morgan City, La.
215644	.....	†Ga. s.	C. O. Jones	14	12	36.0	10.2	4.8	Frt.	1	18	1896	Marseilles, Ill	Peoria, Ill.
220404	.....	Ga. s.	[1] O. P. D	27	14	60.0	11.0	5.9	Pol.	2	180	1917	Benton Harbor, Mich	Chicago, Ill.
214717	.....	Ga. s.	C. P. Dey	23	16	50.0	17.0	4.2	Frt.	2	25	1917	Southport, N. C	Charleston, S. C.
127058	.....	Ga. s.	C. P. Garrett	10	10	42.0	8.0	3.7	Frt.	2	.....	1894	Bowlers, Va	Reedville, Va.
201598	.....	*Ga. p.	C. R. Hull	14	14	52.0	12.5	2.5	Tow.	5	.....	1904	Vicksburg, Miss	Vicksburg, Miss.
127406	.....	Ga. s.	C. R. Prouty	10	7	32.2	12.0	3.0	Frt.	1	15	1899	Indianola, Tex	Galveston, Tex.
207302	.....	Ga. s.	C. S. Sofield	40	33	55.2	18.8	5.7	Frt.	3	80	1910	Tottenville, N. Y	New York, N. Y.
200587	.....	Ga. s.	C. T. Eure	13	11	43.7	14.7	3.6	Frt.	2	.....	1903	Portsmouth, Va	Norfolk, Va.
200637	.....	Ga. s.	C. T. Herman	13	10	49.8	13.0	3.3	Frt.	3	20	1903	Shallotte, N. C	Wilmington, N. C.
220230	.....	Ga. s.	C. W. C	9	6	36.3	9.2	2.2	Mso.	1	55	1920	Juneau, Alaska	Juneau, Alaska.
207668	.....	Ga. s.	C. W. Drannek	11	8	52.5	9.5	3.4	Frt.	2	15	1910	Deltaville, Va	Cape Charles, Va.
127462	.....	Ga. s.	C. W. Feddeman	9	6	45.0	14.0	3.2	Frt.	2	.....	1900	Drake, Va	Norfolk, Va.
213158	.....	Ga. s.	C. W. Hand	35	13	60.7	19.8	5.0	Oys.	3	15	1915	Solomons, Md	Philadelphia, Pa.
220535	.....	Ga. s.	C. W. Hopkins	20	9	49.2	12.6	4.6	Frt.	2	30	1920	Poquoson, Va	Newport News, Va.
207415	.....	Ga. s.	C. W. Turner	14	10	55.4	12.0	4.0	Frt.	3	45	1910	Duluth, Minn	Duluth, Minn.
211191	.....	Ga. s.	C. Washington Colyer	43	41	61.0	19.2	5.6	Pas.	2	75	1913	Morehead City, N. C	New York, N. Y.
126203	.....	Ga. s.	C. W. and S. Peace	21	11	47.3	18.0	4.9	Oys.	5	.....	1884	Cedarville, N. J	Philadelphia, Pa.
213877	.....	Ga. s.	Cable	25	23	47.0	15.0	6.0	Frt.	2	42	1916	Port Jefferson, N. Y	New York, N. Y.
213469	.....	Ga. s.	Cabot Bros	11	10	30.2	9.2	3.6	Pas.	2	12	1915	Sturgeon Bay, Wis	Milwaukee, Wis.
221372	.....	Ga. y.	[2] Cabrilla	65	44	102.0	12.5	6.7	Yct.	5	200	1915	Huntington, N. Y	New York, N. Y.
213510	.....	Ga. s.	Cabrillo	14	12	40.6	12.2	5.4	Frt.	2	20	1915	San Diego, Cal	San Diego, Cal.
127443	.....	Ga. s.	Cachalot	8	8	37.0	11.8	5.0	Pas.	1	.....	1900	Osterville, Mass	Newport News, Va.
200897	.....	Ga. s.	Cachalot	8	7	40.5	10.0	4.5	Fsh.	4	10	1901	Tiverton, R. I	Newport, R. I.
212617	.....	*Ga. p.	Caddo	21	20	60.8	16.0	2.7	Tow.	3	50	1914	Shreveport, La	St. Louis, Mo.
3872	.....	Ga. s.	[3] Caddie	14	11	48.2	16.8	4.0	Mso.	2	.....	1901	Patchogue, N. Y	New York, N. Y.
126114	.....	Ga. s.	Caddie V	7	6	31.0	13.3	3.4	Mso.	2	20	1883	.....do	Do.
205386	.....	Ga. s.	Cadet	10	8	35.2	9.2	4.3	Tow.	2	30	1905	Brooklyn, N. Y	Do.
127657	.....	Ga. s.	Caesar	10	8	36.0	10.5	4.5	Fsh.	2	25	1902	Ballard, Wash	Juneau, Alaska.
200003	.....	Ga. s.	Cake Walk	7	5	34.2	9.0	2.5	Oys.	1	20	1900	Tilghmans Island, Md	Reedville, Va.
210659	LCQG	Ga. y.	Calabash	64	43	66.0	16.7	8.1	Yct.	4	56	1912	Camden, N. J	Miami, Fla.
206050	.....	Ga. s.	Calcite	13	9	43.0	13.3	4.0	Frt.	1	50	1907	Lopez, Wash	Seattle, Wash.
212397	.....	Ga. s.	Calcina	10	7	35.5	9.4	3.0	Frt.	1	25	1913	Tampa, Fla	Tampa, Fla.
214813	.....	Ga. s.	Calender	30	24	51.8	14.3	6.3	Fsh.	8	40	1917	Tacoma, Wash	Seattle, Wash.
214978	.....	Ga. s.	Calhoun	6	5	41.5	7.9	2.8	Pas.	3	15	1917	Calhoun, Ky	Louisville, Ky.
201737	.....	Ga. y.	Caliban	19	13	40.0	17.0	3.0	Yct.	2	15	1905	Port Orange, Fla	New York, N. Y.
208181	.....	Ga. s.	California	34	16	58.2	14.1	7.3	Fsh.	1	105	1910	San Francisco, Cal	San Francisco, Cal.
212330	.....	Ga. s.	California	29	20	50.5	14.5	6.1	Fsh.	5	35	1914	Tacoma, Wash	Seattle, Wash.
214358	.....	Ga. s.	California	22	15	47.2	13.7	5.9	Fsh.	3	50	1915	Los Angeles, Cal	Los Angeles, Cal.
215543	.....	Ga. s.	California	23	10	49.3	13.7	6.3	Fsh.	3	50	1917	San Francisco, Cal	San Diego, Cal.
222054	MDNF	Ga. s.	CALIFORNIAN ..... ✠⊙	7,899	4,927	445.1	59.8	27.1	Frt.	36	4,500	1922	Chester, Pa	New York, N. Y.
207413	LBMP	Ga. y.	Caliph	22	15	53.5	11.5	5.2	Yct.	2	40	1910	Camden, N. J	Do.
125817	.....	Ga. s.	Calista	7	6	32.0	13.0	3.1	Mso.	1	20	1880	Blue Point, N. Y	Do.
126824	.....	Ga. s.	Calista R	8	8	27.0	12.0	3.0	Frt.	1	16	1891	Patchogue, N. Y	Bridgeport, Conn.
211532	.....	Ga. s.	Calista D. Morrill	18	9	52.0	13.6	5.0	Frt.	3	54	1912	Friendship, Me	Rockland, Me.
126406	.....	Ga. s.	Calla	41	32	60.1	22.6	4.4	Frt.	4	40	1880	Bonfouca, Fla	New Orleans, La.
221620	.....	Ga. s.	Calumet	24	20	47.5	13.4	4.9	Tow.	1	50	1921	Calumet, Mich	Marquette, Mich.
204249	.....	Ga. s.	Calypso	9	6	52.6	9.1	3.2	Pas.	1	.....	1907	Seattle, Wash	Seattle, Wash.
206289	.....	Ga. y.	Calypso	16	13	53.7	10.6	4.5	Yct.	2	.....	1909	New York, N. Y	New York, N. Y.
207629	.....	Ga. s.	Calypso	10	7	35.4	9.0	4.1	Pas.	1	20	1908	Portland, Conn	Hartford, Conn.
210739	.....	Ga. s.	Calypso	33	22	57.0	14.0	5.5	Frt.	3	90	1912	Long Beach, Cal	Los Angeles, Cal.
216143	.....	Ga. s.	Calypso	8	5	29.7	8.1	4.6	Mso.	1	12	1912	North Tonawanda, N. Y	New York, N. Y.
222161	MDPR	Ga. y.	Camrell	30	18	51.7	12.3	5.4	Yct.	3	40	1922	Bayonne, N. J	Washington, D. C.
205895	.....	Ga. s.	Cambria	14	9	40.5	11.4	4.2	Fsh.	3	16	1908	Mount Vernon, Wash	Cordova, Alaska.
211064	.....	Ga. s.	Cameo	13	9	52.4	11.3	4.0	Pas.	1	60	1913	Stockton, Cal	San Francisco, Cal.

[1] Formerly ga. s. Lady Guyon.
† Oil engine.

[2] Formerly ga. s. Johanna W.

[3] Formerly { a ga. s. Bivalve. / b U. S. S. Bivalve. / c ga. s. Bivalve.

MERCHANT MOTOR VESSELS OF THE UNITED STATES—Continued.

Official No.	Signal letters.	Rig.	Name of vessel.	Gross tonnage.	Net tonnage.	Length.	Breadth.	Depth.	Service.	Crew.	Indicated horsepower.	When built.	Where built.	Home port (where permanent document issues).
						Feet.	*Feet.*	*Feet.*						
202817	.....	Ga. s.	Camiguin	13	11	54.2	12.0	3.3	Pas.	1	25	1906	Long Beach, Cal.	Los Angeles, Cal.
220481	.....	Ga. s.	Camilla	22	14	60.5	10.7	2.9	Pas.	0	50	1920	Portland, Oreg.	Portland, Oreg.
220445	.....	Ga. s.	Camille	9	8	40.0	10.7	2.3	Frt.	2	27	1908	River Springs, Md.	Philadelphia, Pa.
127546	.....	Ga. s.	Campobello	24	14	63.4	16.5	6.0	Frt.	2	.....	1901	Lubec, Me.	Eastport, Me.
208191	.....	Ga. s.	Canadohta	13	9	44.9	12.1	4.8	Tow.	2	75	1910	San Pedro, Cal.	Los Angeles, Cal.
216258	.....	Ga. s.	Canco ⊙	61	49	75.1	14.8	7.5	Msc.	3	100	1918	Seattle, Wash.	Seattle, Wash.
210801	.....	*Ga. p.	Caney Fork	12	6	60.7	11.2	2.2	Tow.	4	32	1912	Caney Fork, Tenn.	Nashville, Tenn.
212643	.....	Ga. s.	Cannon Ball	9	8	33.0	9.5	4.8	Fsh.	1	20	1906	Long Branch, N. J.	New York, N. Y.
206083	.....	Ga. y.	Canvasback	18	15	52.6	10.5	4.0	Yct.	1	40	1909	Bristol, R. I.	Do.
219946	.....	Ga. s.	Cape Clear	17	13	41.1	11.3	5.2	Fsh.	3	30	1920	Seattle, Wash.	Ketchikan, Alaska.
221520	.....	Ga. s.	Cape Cod	81	27	104.3	14.9	8.3	Frt.	5	440	1917	Bayonne, N. J.	New York, N. Y.
215094	.....	Ga. s.	Cape Hope	7	7	28.0	8.2	3.1	Frt.	2	8	1892	Manitowoc, Wis.	Milwaukee, Wis.
207080	.....	Ga. s.	Cape Pigeon	10	9	32.2	9.5	3.8	Fsh.	3	25	1904	Manistee, Mich.	Grand Haven, Mich.
217026	.....	Ga. s.	Capella	7	6	30.0	7.7	3.5	Fsh.	1	8	1918	Seattle, Wash.	Seattle, Wash.
201120	.....	Ga. s.	Capitola	18	12	49.2	16.2	3.0	Frt.	1	.....	1904	New Baltimore, Mich.	Detroit, Mich.
219431	.....	Ga. s.	Capri	9	7	37.7	9.5	2.6	Frt.	1	12	1919	Houma, La.	New Orleans, La.
201965	.....	Ga. s.	Caprice	13	9	50.4	11.8	4.6	Fsh.	3	32	1905	Decatur, Wash.	Seattle, Wash.
221022	.....	Ga. s.	Caprice II	15	8	43.6	9.9	5.0	Pas.	2	145	1920	No. Tonawanda, N. Y.	Norfolk, Va.
5943	.....	Ga. s.	Captain	21	17	54.3	17.7	4.6	Oys.	3	.....	1871	Bayport, N. Y.	New York, N. Y.
127473	.....	Ga. s.	Captain	14	13	50.0	15.0	3.3	Oys.	2	25	1900	Greenport, N. Y.	New Haven, Conn.
214985	.....	Ga. s.	Captain	15	6	41.6	12.0	5.3	Frt.	2	53	1917	Beaumont, Tex.	Port Arthur, Tex.
215721	.....	Ga. s.	Captain	45	37	70.5	19.6	5.4	Fsh.	....	60	1917	Morehead, N. C.	Beaufort, N. C.
219441	.....	Ga. s.	Captain Bill	15	13	46.5	16.4	3.5	Pas.	1	25	1919	Miami, Fla.	Miami, Fla.
208473	LBTV	Ga. s.	CAPTAIN COLLIER	161	100	103.6	22.7	9.1	Tnk.	2	75	1911	Philadelphia, Pa.	Port Arthur, Tex.
127412	.....	Ga. s.	Capt. Dan	9	7	30.8	12.6	3.6	Oys.	1	.....	1900	Stratford, Conn.	New York, N. Y.
210672	.....	Ga. s.	Capt. Dan II	17	12	41.0	14.8	4.3	Frt.	2	32	1912	.....do.....	Do.
207333	.....	Ga. s.	Capt. Dick	37	19	62.7	18.8	4.7	Fsh.	13	40	1910	Beaufort, N. C.	Beaufort, N. C.
208899	.....	Ga. s.	Capt. Hal	19	11	47.0	11.3	8.4	Frt.	3	35	1911	Beaumont, Tex.	Port Arthur, Tex.
208430	.....	Ga. s.	Captain Jack	14	14	47.6	11.9	8.4	Frt.	1	60	1911	Orange, Tex.	Morgan City, La.
111326	.....	Ga. s.	[1]Captain Joe	23	21	53.0	14.0	4.0	Msc.	1	.....	1901	Ocean Side, N. Y.	New York, N. Y.
107514	.....	Ga. s.	Capt. Joe II	30	27	66.2	15.3	4.9	Pas.	2	75	1899	East Boothbay, Me.	Do.
204129	.....	Ga. s.	Captain Lew	9	7	36.2	13.6	3.5	Pas.	1	10	1907	Ocean City, N. J.	Do.
209894	.....	Ga. s.	Capt. Lew II	14	13	47.8	16.2	4.5	Pas.	1	36	1912	.....do.....	Philadelphia, Pa.
211301	.....	*Ga. p.	Capt. Lyerly	20	8	62.0	14.0	3.0	Tow.	3	40	1913	Gadsden, Ala.	Mobile, Ala.
206005	.....	Ga. s.	Capt. Chas. Rock	15	10	42.7	12.0	4.8	Pas.	1	50	1908	Tiburon, Cal.	San Francisco, Cal.
218188	.....	Ga. s.	Capt. Sam	7	6	37.5	8.5	3.4	Fsh.	1	30	1909	New Brunswick, N. J.	Perth Amboy, N. J.
200511	.....	Ga. s.	Capt. Worden	12	8	47.5	11.0	4.0	Fsh.	2	16	1900	Seattle, Wash.	Nome, Alaska.
216152	.....	Ga. y.	Capt. Frank Dew Ramsey.	25	17	60.0	11.2	5.8	Yct.	2	300	1918	New York, N. Y.	New York, N. Y.
213016	LFHC	Ga. y.	CAPTIVA	279	218	129.7	21.2	7.9	Yct.	13	150	1915	.....do.....	Do.
209727	.....	Ga. s.	Cardale I	14	10	59.2	19.4	3.2	Pas.	2	75	1912	Miami, Fla.	Key West, Fla.
212315	.....	Ga. s.	Careda	11	8	38.6	9.9	3.8	Msc.	1	14	1914	Atlantic, N. C.	Beaufort, N. C.
210024	.....	Ga. s.	Carena	22	9	53.7	13.3	4.9	Fsh.	6	25	1912	Boothbay Harbor, Me.	Portland, Me.
200737	.....	Ga. s.	Carey	31	18	57.0	19.0	5.4	Oys.	6	.....	1904	Dorchester, N. J.	Philadelphia, Pa.
125844	.....	Ga. s.	Carey Saddler	19	15	53.0	15.7	4.5	Frt.	2	.....	1880	St. Michaels, Md.	Baltimore, Md.
201940	.....	Ga. s.	Carib	14	13	44.4	13.6	5.1	Pas.	3	40	1901	Cocoanut Grove, Fla.	Tuckerton, N. J.
220076	LWPH	Ga. y.	Carib ⊙	82	31	104.3	14.9	8.3	Yct.	12	250	1919	College Point, N. Y.	New York, N. Y.
202422	.....	Ga. s.	Carita	11	11	45.0	13.8	3.0	Frt.	1	.....	1905	Morehead City, N. C.	Miami, Fla.
127187	.....	Ga. s.	Carita	20	8	45.3	12.4	5.2	Tow.	3	80	1895	Port Angeles, Wash.	Juneau, Alaska.
222014	MDNK	Ga. y.	CARITAS	181	123	90.0	20.0	11.5	Yct.	8	250	1922	Neponset, Mass.	New York, N. Y.
210685	.....	*Ga. p.	Carl F	9	8	55.8	10.2	2.0	Tow.	1	15	1912	Hassel, Ohio	Pittsburgh, Pa.
213583	.....	Ga. s.	Carl F	23	16	48.1	18.3	4.1	Oys.	2	40	1918	Bay St. Louis, Miss.	Gulfport, Miss.
202682	.....	Ga. s.	Carl T	12	12	48.0	12.8	2.5	Msc.	1	17	1905	Beaufort, N. C.	New Bern, N. C.
220109	.....	Ga. s.	Carless	7	5	37.6	10.8	2.8	Frt.	1	16	1919	Stumpy Point, N. C.	Manteo, N. C.
127507	.....	Ga. s.	Carlisle	15	10	43.9	10.8	5.1	Fsh.	1	.....	1901	New Whatcom, Wash.	Seattle, Wash.
207691	.....	Ga. s.	Carlisle	9	9	32.9	11.1	3.4	Fsh.	1	10	1910	Ketchikan, Alaska.	Ketchikan, Alaska.
214998	.....	Ga. s.	Carlisle	81	55	80.8	20.0	4.9	Frt.	3	50	1917	Bellingham, Wash.	Cordova, Alaska.
210038	.....	Ga. s.	Carlisle I	34	23	51.6	14.9	6.1	Fsh.	7	50	1912	Tacoma, Wash.	Seattle, Wash.
214872	.....	Ga. s.	Carlisle II	65	50	54.4	19.9	5.6	Pas.	3	75	1917	Bellingham, Wash.	Do.
214902	.....	Ga. s.	Carlon	18	15	42.0	12.3	5.5	Fsh.	7	30	1917	Seattle, Wash.	Do.
126792	.....	Ga. s.	Carlotta	6	5	29.4	12.2	3.5	Fsh.	2	.....	1881	Charleston, S. C.	Charleston, S. C.
208688	LDMC	Ga. y.	[3]Carlotta	44	35	68.6	17.6	7.6	Yct.	4	50	1911	Salisbury, Md.	New York, N. Y.
211042	.....	Ga. s.	Carmen	35	28	49.4	16.1	7.3	Pas.	4	65	1913	Dockton, Wash.	Seattle, Wash.
216335	.....	Ga. y.	Carminita	18	12	51.5	10.8	5.1	Yct.	1	150	1918	New York, N. Y.	New York, N. Y.
208538	.....	Ga. s.	Carnation	7	6	27.8	8.4	2.9	Fsh.	2	9	1903	Manitowoc, Wis.	Milwaukee, Wis.
206536	LBDW	Ga. y.	Carnegie	323	246	135.6	32.2	11.8	Yct.	12	150	1909	Brooklyn, N. Y.	Washington, D. C.
212736	.....	Ga. y.	[3]Carol	21	14	58.7	11.6	4.6	Yct.	3	65	1911	East Portchester, Conn.	New York, N. Y.
126311	.....	Ga. s.	Carola	5	5	28.0	12.6	3.0	Pas.	1	6	1885	Patchogue, N. Y.	Do.
212212	.....	Ga. y.	Carola	17	11	49.2	10.3	4.7	Yct.	2	90	1910	Bayonne, N. J.	Do.
215445	.....	†Ga. s.	Carolen	27	18	46.5	13.5	6.4	Fsh.	6	40	1917	Tacoma, Wash.	Ketchikan, Alaska.
126075	.....	Ga. s.	Carolina	18	16	49.3	15.6	4.2	Frt.	3	16	1882	Smyrna, N. C.	Charleston, S. C.
221697	.....	Ga. s.	Carolina	80	43	62.5	19.3	7.0	Frt.	2	65	1920	Elizabeth City, N. C.	Elizabeth City, N. C.

[1] Formerly ga. s. Ramsden.
† Oil engine.
[2] Formerly ga. y. (a Transient. b Stephia. c Transient.)
[3] Formerly ga. s. (a Kathmar II. b Elmarlu II.)

MERCHANT MOTOR VESSELS OF THE UNITED STATES—Continued.

Official No.	Signal letters.	Rig.	Name of vessel.	Gross tonnage.	Net tonnage.	Length.	Breadth.	Depth.	Service.	Crew.	Indicated horsepower.	When built.	Where built.	Home port (where permanent document issues).
						Feet.	*Feet.*	*Feet.*						
4424	.....	Ga. s.	Caroline	28	26	48.9	19.1	4.8	Tow.	2	30	1858	Fall River, Mass	Providence, R. I.
127321	.....	Ga. s.	Caroline	14	7	41.9	16.0	3.2	Pas.	1	.....	1899	Benicia, Cal	San Francisco, Cal.
205376	.....	Ga. s.	Caroline	6	6	32.8	8.0	3.2	Pas.	1	25	1907	Swansea, Mass	Fall River, Mass.
209146	.....	Ga. s.	Caroline	11	7	41.0	10.2	3.9	Mse.	1	36	1911	Ingallston, Mich	Marquette, Mich.
213249	.....	Ga. y.	Caroline	31	26	52.7	15.6	8.3	Yct.	4	50	1915	Boston, Mass	Boston, Mass.
214187	.....	Ga. s.	CAROLINE	23	20	61.3	10.5	3.0	Pas.	1	45	1916	Grafton, Ill	Louisville, Ky.
216312	.....	Ga. s.	Caroline	67	59	71.3	18.2	6.7	Fsh.	15	72	1918	St. Marys, Ga	Fernandina, Fla.
221515	.....	Ga. s.	Caroline	9	6	28.4	12.5	4.3	Mse.	1	24	(†)	(†)	New York, N. Y.
204690	.....	*Ga. p.	Carolyn	12	12	51.0	13.6	3.0	Mse.	1	.....	1907	Madison, Ind	Des Moines, Iowa.
207334	.....	Ga. s.	Carolyn	14	14	42.9	13.2	4.6	Frt.	2	15	1910	Charleston, S. C	Charleston, S. C.
219493	.....	Ga. s.	Carolyn	17	11	40.3	14.5	5.3	Fsh.	4	30	1919	Brunswick, Ga	Brunswick, Ga.
207333	.....	*Ga. p.	Carolyn W	14	14	59.0	11.9	2.8	Mse.	2	25	1910	Madison, Ind	Cincinnati, Ohio.
216074	LJVD	Ga. s.	Carolyn Frances	569	325	146.0	38.0	13.7	Whl.	19	.....	1918	Alameda, Cal	San Francisco, Cal.
213780	.....	Ga. s.	Carp	9	9	28.2	9.4	2.8	Fsh.	2	8	1912	Green Bay, Wis	Milwaukee, Wis.
125741	.....	Ga. s.	Carrie	33	19	78.4	15.3	3.4	Frt.	1	30	1879	Espy, Pa	Wilmington, Del.
126112	.....	Ga. s.	Carrie	17	15	47.2	15.2	3.5	Oys.	2	.....	1883	Fish River, Ala	Mobile, Ala.
127017	.....	Ga. s.	Carrie	7	6	26.0	12.9	4.1	Fsh.	1	10	1893	Groton, Conn	New London, Conn.
203897	.....	Ga. s.	Carrie	12	8	40.9	11.6	3.7	Frt.	2	16	1907	Punta Gorda, Fla	Tampa, Fla.
206391	.....	Ga. s.	Carrie	6	6	33.0	9.1	2.8	Mse.	1	12	1909	Atlantic, N. C	Beaufort, N. C.
207573	LBNK	Ga. y.	[1]Carrie	54	31	70.1	15.2	6.1	Yct.	3	80	1910	Boston, Mass	Seattle, Wash.
215208	.....	Ga. s.	Carrie	11	9	38.4	10.8	3.3	Frt.	1	16	1910	Chester, Pa	Philadelphia, Pa.
213445	.....	Ga. s.	Carrie I	10	10	32.5	9.7	3.5	Pas.	1	12	1909	College Point, N. Y	New York, Y. Y.
202958	.....	Ga. s.	Carrie A	7	6	34.0	11.6	3.0	Fer.	1	25	1906	Seaford, N. Y	Do.
126526	.....	Ga. s.	Carrie A	9	8	41.0	14.5	3.4	Frt.	3	8	1888	Dauphin Island, Ala	Mobile, Ala.
161540	.....	Ga. s.	[2]Carrie B	19	12	51.9	14.4	5.5	Frt.	2	.....	1882	Yarmouth, Me	Eastport, Me.
215251	.....	Ga. s.	Carrie B	12	9	35.5	11.8	3.6	Frt.	2	20	1917	Charleston, S. C	Georgetown, S. C.
200512	.....	Ga. s.	Carrie Bell	16	12	44.3	16.0	3.3	Fsh.	3	.....	1903	Tivoli, Tex	Port Lavaca, Tex.
125964	.....	Ga. s.	Carrie E	10	9	39.0	13.4	4.8	Frt.	2	.....	1881	Beverly, Mass	Belfast, Me.
218051	.....	Ga. s.	Carrie Emma	7	5	30.3	8.6	3.5	Pas.	2	15	1914	Westville, N. J	Philadelphia, Pa.
201503	.....	Ga. s.	Carrie Grannis	11	11	47.8	11.8	3.0	Frt.	1	.....	1904	Smyrna, N. C	Beaufort, N. C.
126972	.....	Ga. s.	Carrie H	5	5	29.2	9.5	4.6	Frt.	2	20	1893	Brooksville, Mo	Belfast, Me.
205852	.....	Ga. s.	Carrie H	11	10	33.0	12.7	4.0	Frt.	1	.....	1908	Norwalk, Conn	New Haven, Conn.
213216	.....	Ga. s.	Carrie H	6	6	27.3	12.4	3.8	Frt.	1	16	1914	Port Republic, N. J	Tuckerton, N. J.
126205	.....	Ga. s.	Carrie Lee	7	6	30.8	11.4	3.2	Frt.	1	.....	1884	Red Bluff, Tex	Galveston, Tex.
211822	.....	*Ga. p.	Carrie Lee	9	8	38.4	10.6	3.3	Pas.	1	12	1913	Saline Mines, Ill	St. Louis, Mo.
126433	.....	Ga. s.	Carrie M	6	5	30.7	13.4	3.0	Mse.	1	.....	1887	Patchogue, N. Y	Bridgeport, Conn.
214299	.....	Ga. s.	Carrie M	12	6	41.0	11.6	3.3	Frt.	1	24	1910	Crittenden, Va	Newport News, Va.
24299	.....	Ga. s.	[3]CARRIE E. McCLEAN	76	58	73.5	26.0	6.0	Frt.	2	50	1851	Poughkeepsie, N. Y	New York, N. Y.
126523	.....	Ga. s.	Carrie L. Shane	11	7	44.0	10.6	3.1	Frt.	2	14	1884	Somerset County, Md	Baltimore, Md.
126674	.....	Ga. s.	Carrie L. Whiting	14	14	57.6	15.4	4.0	Frt.	2	.....	1890	Crab Island, Md	Cape Charles, Va.
126832	.....	Ga. s.	Carrie H. T. B	6	5	29.8	13.0	3.3	Fsh.	1	30	1892	Patchogue, N. Y	New York, N. Y.
208125	.....	Ga. s.	Carrier	6	5	38.2	6.1	2.0	Frt.	2	6	1908	San Francisco, Cal	St. Michael, Alaska.
5147	.....	Ga. s.	Carrier Dove	90	53	64.5	22.7	5.0	Frt.	6	.....	1864	.....do	San Francisco, Cal.
219536	.....	Ga. s.	Carriso	9	6	38.0	9.1	3.8	Pas.	1	30	1920	San Diego, Cal	San Diego, Cal.
126960	.....	Ga. s.	Carroll	10	9	46.0	14.5	3.8	Frt.	1	.....	1893	Pocomoke City, Md	Cape Charles, Va.
211356	.....	Ga. s.	Carroll E	5	5	29.0	8.3	3.8	Fsh.	3	15	1913	Little Suamico, Wis	Milwaukee, Wis.
215260	.....	Ga. s.	Caruthersville	6	5	32.8	8.0	2.1	Fsh.	1	15	1917	Caruthersville, Mo	St. Louis, Mo.
221810	.....	Ga. s.	Casa Marina	11	7	37.6	9.5	3.9	Pas.	4	30	1911	Portsmouth, N. H	Key West, Fla.
127554	.....	Ga. s.	Casanova	14	11	46.4	12.0	4.3	Frt.	2	37	1901	New York, N. Y	New York, N. Y.
3960	.....	Ga. s.	[4]Cascade	21	14	47.0	12.5	4.4	Fsh.	4	.....	1903	Seattle, Wash	Seattle, Wash.
210620	.....	Ga. s.	Cascade	8	7	28.0	8.0	3.0	Fsh.	3	8	1905	West De Pere, Wis	New York, N. Y.
215303	.....	Ga. s.	Cascade	25	20	48.6	14.0	6.3	Fsh.	6	30	1917	Seattle, Wash	Milwaukee, Wis.
217742	.....	Ga. s.	Cascade	9	7	32.6	9.7	4.5	Fsh.	2	16	1919	.....do	Seattle, Wash.
214126	.....	Ga. s.	Cassiar	15	10	59.5	17.3	1.9	Pas.	2	44	1916	Wrangell, Alaska	Wrangell, Alaska.
213422	.....	Ga. s.	Casco	12	8	38.0	13.1	4.1	Frt.	1	15	1914	Machiasport, Me	Machias, Me.
213264	.....	Ga. y.	[5]Casco	17	12	43.5	10.2	5.4	Yct.	1	150	1915	Camden, Me	Philadelphia, Pa.
220754	MBVF	Ga. s.	Casco	328	172	120.1	24.1	10.6	Frt.	16	200	1920	Long Beach, Cal	Los Angeles, Cal.
219972	.....	Ga. y.	Casco II	48	32	74.6	12.8	7.0	Yct.	3	200	1920	New York, N. Y	New York, N. Y.
5236	.....	Ga. s.	Cashier	21	10	54.2	17.3	4.2	Oys.	6	18	1849	Cedarville, N. J	Philadelphia, Pa.
207718	LBQN	Ga. y.	[6]Casilda	22	19	45.3	11.9	5.2	Yct.	3	27	1910	Norwalk, Conn	New York, N. Y.
127387	.....	Ga. s.	Cassie B	8	7	32.0	11.6	4.2	Fsh.	1	.....	1899	Bristol, Me	Boothbay, Me.
220534	.....	Ga. y.	Cassonia II	30	15	58.6	12.6	5.0	Yct.	2	72	1920	Chicago, Ill	Chicago, Ill.
214210	.....	Ga. p.	Cassville	12	12	50.0	26.8	2.0	Fer.	2	40	1913	Dubuque, Iowa	Milwaukee, Wis.
207940	.....	Ga. s.	Castanet	14	12	45.4	10.6	4.3	Fsh.	2	45	1909	Bay City, Mich	Boston, Mass.
216162	.....	Ga. s.	Castor	8	6	33.8	10.1	4.6	Fsh.	3	12	1918	Lemolo, Wash	Seattle, Wash.
212439	.....	Ga. y.	[7]Catalin	34	23	55.7	13.8	6.0	Yct.	2	80	1914	East Greenwich, R. I	New York, N. Y.
211447	.....	Ga. s.	Catalina Flyer	14	10	52.0	10.0	4.0	Pas.	1	100	1913	Long Beach, Cal	Los Angeles, Cal.
210699	.....	Ga. s.	Cataract	9	8	30.0	9.2	4.5	Mse.	2	20	1906	Manitowoc, Wis	Milwaukee, Wis.
216732	.....	Ga. s.	[8]Catarina	67	43	48.0	19.8	4.3	Pas.	4	70	1898	San Francisco, Cal	San Diego, Cal.
208927	.....	*Ga. p.	Catfish	26	26	64.8	14.8	3.4	Pas.	3	40	1911	Randolph, Mo	St. Louis, Mo.
210338	.....	Ga. s.	Catharina	18	18	45.0	9.2	4.2	Mse.	3	24	1912	Milwaukee, Wis	Milwaukee, Wis.
126387	.....	Ga. s.	Catharine Davis	5	5	35.0	12.0	2.3	Mse.	2	.....	1886	Pocomoke City, Md	Charleston, S. C.

[1] Formerly ga. y. Mabelle.
[2] Formerly slp. y. {a Vixen. b Lillas.
[3] Formerly schooner Thomas Jefferson.
[4] Formerly ga. s. Bismark.
[5] Formerly ga. y. Alsorle III.
[6] Formerly ga. y. {a Casilda. b Porpoise.
[7] Formerly ga. y. Catalina.
[8] Formerly Mexican ga. s. Catarina
† Unknown.

MERCHANT MOTOR VESSELS OF THE UNITED STATES—Continued.

Official No.	Signal letters.	Rig.	Name of vessel.	Gross tonnage.	Net tonnage.	Length.	Breadth.	Depth.	Service.	Crew.	Indicated horsepower.	When built.	Where built.	Home port (where permanent document issues).
						Feet.	*Feet.*	*Feet.*						
204460	.....	Ga. s.	Catherine	10	5	38.0	14.3	3.0	Msc.	2	7	1905	Deep Creek, Va.	Norfolk, Va.
212054	.....	Ga. s.	Catherine	14	9	35.3	10.2	4.6	Fsh.	2	30	1914	Seattle, Wash.	Seattle, Wash.
212112	.....	*Ga. p.	Catherine	18	11	39.0	8.2	2.0	Pas.	1	12	1914	Rosa, Ark.	Memphis, Tenn.
213699	.....	Ga. s.	Catherine	159	77	120.6	25.2	12.4	Fsh.	20	.....	1915	Essex, Mass.	Gloucester, Mass.
222220	.....	*Ga. p.	Catherine	8	6	34.2	8.0	2.0	Pas.	2	10	1922	Madison, Ind.	Evansville, Ind.
211254	.....	Ga. s.	Catherine A. Butler	21	11	53.1	14.9	5.3	Fsh.	2	28	1913	Eastport, Me.	Machias, Me.
209106	.....	Ga. s.	Catherine B	7	6	26.0	8.5	3.0	Fsh.	2	10	1907	St. James, Mich.	Grand Haven, Mich.
201004	.....	Ga. s.	Catherine Burke	130	68	101.0	24.2	11.2	Fsh.	20	.....	1904	Essex, Mass.	Gloucester, Mass.
127671	.....	Ga. s.	Catherine M	66	45	68.7	17.7	7.8	Tow.	8	125	1902	Whatcom, Wash.	Seattle, Wash.
203776	.....	Ga. s.	Catherine M	9	9	44.6	12.8	2.4	Frt.	1	9	1906	Morehead City, N. C.	Beaufort, N. C.
212236	.....	Ga. s.	Catherine M. Butler	21	11	53.0	15.0	5.3	Fsh.	2	26	1914	Eastport, Me.	Eastport, Me.
221879	.....	Ga. y.	Catherine Morehead	18	9	40.1	12.9	2.9	Yct.	2	40	1922	Morehead City, N. C.	Beaufort, N. C.
220083	.....	Ga. s.	Catherine T	8	6	33.4	13.9	2.9	Fsh.	2	10	1920	Poydras, La.	New Orleans, La.
137284	.....	Ga. s.	Cathleen	16	11	46.0	16.5	4.0	Frt.	1	10	1898	Smyrna, N. C.	Elizabeth City, N. C.
212843	.....	Ga. s.	Cathriner	14	13	38.2	14.3	3.8	Oys.	2	14	1914	Mount Pleasant, S. C.	Charleston, S. C.
200004	.....	Ga. s.	Cavalier	8	6	30.0	9.7	4.7	Msc.	1	.....	1903	New Haven, Conn.	New Haven, Conn.
214779	LGSB	Ga. y.	Cavalier	43	27	67.4	16.0	5.7	Yct.	2	150	1910	New Orleans, La.	New Orleans, La.
216527	LMBS	Ga. y.	[1]Cavalier	35	32	65.3	13.0	6.5	Yct.	2	65	1918	East Greenwich, R. I.	Providence, R. I.
221266	.....	Ga. s.	Caven Point	14	9	46.7	14.3	4.4	Ten.	3	60	1920	Arverne, N. Y.	New York, N. Y.
209149	.....	Ga. s.	Cawyask	6	5	24.0	8.2	3.0	Fsh.	2	8	1910	High Island, Mich.	Grand Haven, Mich.
206251	.....	Ga. y	Cayuga	27	22	65.0	12.1	5.8	Yct.	2	48	1909	New York, N. Y.	Miami, Fla.
208997	.....	Ga. s.	Cayuga	20	18	43.3	14.5	5.2	Frt.	2	40	1911	Patchogue, N. Y.	Richmond, Va.
210485	.....	Ga. s.	Cecelia	6	5	31.6	8.5	2.0	Tow.	1	12	1909	Tampa, Fla.	Key West, Fla.
218995	.....	Ga. s.	Cecelia M	6	5	28.0	8.2	3.3	Fsh.	3	12	1914	West De Pere, Wis.	Milwaukee, Wis.
208529	.....	Ga. s.	Cecil J	11	8	36.9	11.9	4.7	Fsh.	2	15	1911	Erie, Pa.	Buffalo, N. Y.
206375	.....	Ga. s.	Cecil L	13	6	37.3	14.3	5.5	Frt.	1	.....	1909	Eastport, Me.	Machias, Me.
127197	.....	Ga. s.	Cecile	6	6	29.5	12.9	3.5	Pas.	1	8	1897	Patchogue, N. Y.	New York, N. Y.
135462	.....	Ga. s.	[2]Cecilia	20	9	52.5	15.0	4.0	Frt.	3	50	1880	Hackensack, N. J.	Norfolk, Va.
219010	.....	Ga. y.	Cecilia	19	13	52.4	11.2	5.2	Yct.	2	215	1918	West Lynn, Mass.	New York, N. Y.
127484	.....	Ga. s.	Cecrops	7	7	36.5	13.6	2.7	Oys.	2	.....	1900	Hoopers Island, Md.	Reedville, Va.
207506	.....	Ga. s.	Cedric	11	7	32.5	11.4	3.2	Fsh.	1	16	1910	Keyport, Wash.	Seattle, Wash.
213951	.....	Ga. s.	Cedric	28	19	45.6	13.6	6.4	Fsh.	1	35	1916	Tacoma, Wash.	Wrangell, Alaska.
214198	LGGT	Ga. y.	[3]Celeritas	26	17	60.2	11.4	4.9	Yct.	3	400	1916	New York, N. Y.	New York, N. Y.
212827	LFBH	Ga. y.	Celerity	24	16	59.0	10.3	4.3	Yct.	2	160	1914	Port Clinton, Ohio.	Philadelphia, Pa.
202352	.....	Ga. s.	Celesta May	8	5	30.5	11.2	6.0	Fsh.	1	.....	1905	Friendship, Me.	Do.
127716	.....	Ga. s.	Celeste	12	12	60.0	10.6	3.0	Pas.	3	.....	1902	Clinton, Iowa.	Peoria, Ill.
221431	.....	Ga. y.	Celia B	29	27	44.4	11.7	2.2	Yct.	2	9	1921	Chicago, Ill.	Chicago, Ill.
213791	.....	Ga. s.	Celia M	9	8	36.8	11.6	6.0	Frt.	2	18	1915	Vinal Haven, Me.	Vinal Haven, Me.
209593	.....	Ga. s.	Celt	43	29	62.5	15.8	7.2	Fsh.	2	75	1912	Seattle, Wash.	Ketchikan, Alaska.
209594	.....	Ga. s.	Celtic	58	39	72.0	17.0	7.5	Fsh.	3	125	1912	.....do	Do.
126064	.....	Ga. s.	Celvina	6	6	33.0	10.5	3.2	Msc.	1	.....	1882	Grand Calliou, La.	Morgan City, La.
211742	.....	Ga. y.	[4]Centaur	116	78	102.1	18.0	10.2	Yct.	4	400	1913	Port Clinton, Ohio.	Pittsburgh, Pa.
125479	.....	Ga. s.	Centennial	20	17	43.6	15.1	4.0	Frt.	9	.....	1876	Key West, Fla.	Key West, Fla.
218611	.....	Ga. s.	Central	31	25	60.2	18.5	4.8	Fer.	1	47	1919	Clinton, Wash.	Seattle, Wash.
220937	.....	*Ga. p.	Central	21	14	56.4	12.4	2.5	Tow.	1	35	1920	Clarington, Ohio.	Cleveland, Ohio.
201538	.....	Ga. s.	Century	11	8	37.0	14.0	4.0	Pas.	1	16	1904	Sobrante, Cal.	San Francisco, Cal.
208417	.....	Ga. s.	Ceres	36	24	54.0	15.7	5.2	Frt.	1	75	1911	Anacortes, Wash.	Port Townsend, Wash.
216945	LMWT	Ga. s.	CERRITO	490	259	155.0	25.4	12.6	Frt.	15	250	1918	San Juan, P. R.	San Juan, P. R.
219330	LVBG	Ga. s.	Cethana ⊙	2,341	1,777	262.5	46.3	21.8	Frt.	28	1,000	1918	Olympia, Wash.	San Francisco, Cal.
208314	.....	Ga. s.	[5]Cetus	10	7	35.8	10.3	4.6	Fer.	1	20	1910	Baltimore, Md.	Port Arthur, Tex.
214149	.....	Ga. s.	Chaco	104	96	57.8	21.9	4.9	Pas.	2	80	1916	Dockton, Wash.	Seattle, Wash.
209595	.....	Ga. s.	Chacon	58	39	72.0	17.0	7.5	Fsh.	3	85	1912	Seattle, Wash.	Ketchikan, Alaska.
215092	.....	Ga. s.	Chacon	45	33	55.8	16.4	7.6	Fsh.	3	85	1918	Tacoma, Wash.	Port Townsend, Wash.
220367	.....	Ga. s.	Chadwick	34	22	61.4	16.9	5.0	Frt.	4	40	1920	Elizabeth City, N. C.	Elizabeth City, N. C.
219331	LVBH	Ga. s.	[6]Challamba ⊙	2,400	1,791	262.2	46.4	21.7	Frt.	25	1,000	1918	Olympia, Wash.	San Francisco, Cal.
141093	.....	Ga. s.	[7]Challenge	14	10	49.0	14.0	3.8	Tow.	1	.....	1890	Portland, Oreg.	Seattle, Wash.
206420	.....	Ga. s.	Challenge	10	7	37.1	8.5	2.6	Frt.	1	12	1909	Bellingham, Wash.	Nome, Alaska.
211988	.....	Ga. s.	Challenger	12	11	36.0	11.2	4.3	Pas.	2	28	1914	Sturgeon Bay, Wis.	Detroit, Mich.
215061	.....	Ga. s.	Challenger	9	8	29.5	9.2	3.5	Fsh.	1	15	1915	Oconto, Wis.	Milwaukee, Wis.
127135	.....	Ga. s.	Chameleon	5	5	26.5	10.2	4.5	Frt.	1	.....	1896	Bremen, Me.	Bath, Me.
5488	.....	Ga. s.	Champion	44	40	64.5	23 0	4.5	Frt.	1	.....	1867	San Francisco, Cal.	San Francisco, Cal.
204713	.....	Ga. s.	Champion	18	9	53.4	15.0	3.5	Oys.	2	18	1907	Bayou Chaland, La.	New Orleans, La.
206282	.....	Ga. s.	[8]Champion	14	11	46.4	11.0	4.2	Msc.	1	25	1909	Boston, Mass.	Newport, R. I.
214930	.....	Ga. s.	Champion	12	10	48.4	12.7	3.6	Frt.	1	21	1917	Cromanton, Fla.	New York, N. Y.
212149	.....	Ga. s.	Chancellor	20	13	38.2	12 6	5.6	Fsh.	8	20	1914	Seattle, Wash.	Seattle, Wash.
222295	.....	Ga. s	CHAP	8	6	30.0	6.9	2.8	Pas.	1	40	1922	St. Louis, Mo.	St. Louis, Mo.
110861	.....	Ga. s.	Charavi	15	10	62.9	13.5	4.8	Msc.	3	65	1890	Greenport, N. Y.	New York, N. Y.
221653	.....	Ga. s.	†Charles	10	6	33.2	9.7	4.3	Frt.	2	27	(¶)	(¶)	Baltimore, Md.
211082	.....	Ga. s.	Charles E	10	7	33.2	9.5	4.9	Tow.	2	24	1913	Palatka, Fla.	Mobile, Ala.
215622	.....	†Ga. s.	Charles I	9	9	32.0	10.2	3.2	Fsh.	1	14	1915	Naubinway, Mich.	Grand Haven, Mich.
210427	.....	Ga. s.	Charles K	7	5	27.0	8.5	3.2	Fsh.	2	18	1909	Manitowoc, Wis.	Chicago, Ill.

[1] Formerly ga. y. Sinbad IV.
[2] Formerly sch. Eleanor.
[3] Formerly (a) ga. y. Celeritas. (b) U. S. S. Celeritas.
† Oil engine.
[4] Formerly (a) ga. s Clifton. (b) ga. y Swastika.
[5] Formerly ga. s. Surry Lumber Co. No. 1.
[6] Formerly British st. s. Challamba.
[7] Formerly st. s. La Camas.
[8] Formerly ga. s. H. M. Champion.
‡ Abandoned March 31, 1922.
¶ Unknown.

MERCHANT MOTOR VESSELS OF THE UNITED STATES—Continued.

Official No.	Signal letters.	Rig.	Name of vessel.	Gross tonnage.	Net tonnage.	Length.	Breadth.	Depth.	Service.	Crew.	Indicated horsepower.	When built.	Where built.	Home port (where permanent document issues).
						Feet.	*Feet.*	*Feet.*						
214817	LGSQ	Ga. s.	CHARLES BRALEY.....⊙	3,253	2,029	292.3	47.2	26.9	Tnk.	32	1,100	1917	Baltimore, Md.....	New York, N. Y.
127470	.....	Ga. s.	Charles Redding, jr.....	14	9	47.4	15.2	3.8	Fsh.	6	.....	1900	Biloxi, Miss.....	Gulfport, Miss.
219882	.....	Ga. s.	[1]Charles Spencer.....	11	7	41.7	11.0	4.0	Tow	1	40	1920	Portland, Oreg.....	Portland, Oreg.
209142	.....	Ga. s.	Chas. Truelson.....	14	9	41.1	11.1	5.1	Pas.	1	30	1911	Tiburon, Cal.....	San Francisco, Cal.
127651	.....	Ga. s.	Charles W.....	80	46	75.5	27.0	5.6	Frt.	2	60	1902	San Francisco, Cal.....	Do.
200960	.....	Ga. s.	Charles A. Day.....	6	6	36.6	9.4	3.8	Fsh.	2	.....	1904	Bristol, Me.....	Rockland, Me.
127495	.....	Ga. s.	Charles B. Mason.....	12	7	39.8	14.0	3.7	Frt.	1	.....	1900	Hopkins, Va.....	Cape Charles, Va.
204677	.....	Ga. s.	Chas. C. Havens.....	31	29	45.5	17.1	6.0	Frt.	2	50	1907	Quincy, Mass.....	New York, N. Y.
126356	.....	Ga. s.	Charles H. Davis.....	6	6	30.0	13.0	3.0	Msc.	1	.....	1886	Patchogue, N. Y.....	Greenport, N. Y.
215203	.....	Ga. s.	Charles L. Sterling.....	36	31	59.6	17.2	4.2	Frt.	1	36	1917	Atlantic, N. C.....	Beaufort, N. C.
219185	LTNM	Ga. s.	[CHARLES S. Gawthrop]..✚	1,488	1,227	212.2	40.0	21.2	Frt.	21	600	1919	Wilmington, Del.....	New York, N. Y.
127673	.....	Ga. s.	Chas. S. Wallace.....	24	16	66.4	13.0	3.8	Fsh.	2	20	1902	Morehead City, N. C.....	Tampa, Fla.
127501	.....	Ga. s.	Charles W. Lynde.....	66	57	84.0	20.6	5.4	Frt.	2	50	1901	Patchogue, N. Y.....	New York, N. Y.
220708	.....	Ga. s.	Charley Ford.....	8	7	30.1	9.3	3.5	Tow.	1	16	1920	Georgetown, S. C.....	Georgetown, S. C.
211741	.....	Ga. s.	Charlie.....	29	17	63.4	16.9	4.2	Frt.	3	30	1913	Lennoxville, N. C.....	Charleston, S. C.
125588	.....	Ga. s.	Charlie Reed.....	17	10	44.2	13.4	4.9	Frt.	1	.....	1877	Pembroke, Me.....	Eastport, Me.
220856	MCBF	Ga. s.	CHARLIE WATSON...✚⊙	1,769	998	250.0	37.0	19.7	Tnk.	27	1,100	1920	Oakland, Cal.....	San Francisco, Cal.
23044	.....	Ga. s.	[2]Charlott.....	49	33	60.4	19.2	6.9	Fsh.	5	.....	1867	Jamesport, N. Y.....	Fernandina, Fla.
127117	.....	Ga. s.	Charlotte.....	7	6	28.0	11.0	2.8	Frt.	2	.....	1896	Lemon Bay, Fla.....	Miami, Fla.
127701	.....	Ga. s.	Charlotte.....	6	6	44.6	11.9	2.8	Frt.	2	8	1902	Tilghmans, Md.....	Baltimore, Md.
200048	.....	Ga. s.	Charlotte.....	9	6	38.0	10.0	3.5	Fsh.	2	25	1903	Howkan, Alaska.....	Ketchikan, Alaska.
207614	.....	Ga. s.	Charlotte.....	9	6	30.0	9.9	3.7	Fsh.	1	20	1910	Seattle, Wash.....	Seattle, Wash.
209500	.....	Ga. s.	Charlotte.....	7	5	38.0	8.2	3.7	Frt.	1	40	1911	Vallejo, Cal.....	San Francisco, Cal.
211577	.....	Ga. s.	Charlotte.....	14	12	46.0	13.0	4.6	Fsh.	6	36	1910	Long Branch, N. J.....	Perth Amboy, N. J.
214707	.....	Ga. s.	Charlotte.....	23	16	54.0	15.7	5.1	Frt.	1	32	1917	Crittenden, Va.....	Norfolk, Va.
220876	.....	Ga. s.	Charlotte.....	53	36	59.1	21.0	6.9	Wat.	2	42	1920	Salisbury, Md.....	Baltimore, Md.
214806	.....	Ga. s.	Charlotte B.....	71	40	74.7	18.0	7.8	Fsh.	5	110	1917	Seattle, Wash.....	San Francisco, Cal.
218506	.....	Ga. s.	Charlotte B.....	27	15	48.0	13.1	5.9	Fsh.	2	30	1919	Dockton, Wash.....	Tacoma, Wash.
220735	.....	Ga. s.	Charlotte C.....	8	7	33.5	8.4	4.1	Frt.	2	15	1920	Seattle, Wash.....	Seattle, Wash.
208866	LCBF	Ga. y.	[3]Charlotte S.....	49	44	73.0	14.1	10.0	Yct.	3	200	1911	Stamford, Conn.....	Do.
201248	.....	Ga. s.	[4]Charm.....	7	6	31.8	11.8	3.3	Frt.	1	15	1904	Atlantic City, N. J.....	Philadelphia, Pa.
211489	.....	Ga. s.	Charm.....	42	36	75.0	11.6	4.6	Pas.	2	100	1913	Prosper, Oreg.....	Marshfield, Oreg.
219252	.....	Ga. y.	[5]Charmee.....	64	43	75.0	15.2	7.0	Yct.	4	200	1919	Greenwich, Conn.....	Chicago, Ill.
127496	.....	Ga. s.	Charmer.....	20	13	55 0	16.2	4.2	Frt.	1	.....	1901	Straits, N. C.....	New Bern, N. C.
127529	.....	Ga. y.	Charmer.....	31	27	56.3	15.5	6.9	Yct.	4	.....	1900	South Boston, Mass.....	Boston, Mass.
213321	.....	Ga. s.	Charmian II.....	23	15	52.8	10.9	6.0	Yct.	2	300	1915	Annapolis, Md.....	Baltimore, Md.
200300	.....	*Ga. p.	Charter.....	9	5	49.8	14.0	2.7	Frt.	2	.....	1903	New Orleans, La.....	New Orleans, La.
127324	.....	Ga. s.	Chase.....	40	31	65.0	16.0	4.2	Frt.	4	.....	1898	Tampa, Fla.....	Tampa, Fla.
220012	.....	*Ga. p.	Chase No. 2.....	23	15	61.0	12.3	3.0	Tow.	1	25	1920	Longbottom, Ohio.....	Cincinnati, Ohio.
218090	.....	Ga. s.	Chaser.....	48	22	59.4	18.7	6.9	Msc.	2	75	1919	Stapleton, S. I., N. Y...	New York, N. Y.
211263	.....	Ga. y.	Chatana.....	16	11	38.7	11.0	6.4	Yct.	1	35	1913	Port Clinton, Ohio.....	Hartford, Conn.
214803	.....	Ga. s.	Chatham.....	28	24	54.3	14.0	6.3	Fsh.	7	50	1917	Seattle, Wash.....	Wrangell, Alaska.
220723	.....	Ga. s.	Chatham.....	27	13	51.4	10.4	4.3	Frt.	1	23	1908	Pittsburgh, Pa.....	Pittsburgh, Pa.
126947	.....	Ga. s.	Chauncey Roy.....	10	8	44.0	10.0	2.6	Msc.	1	.....	1893	Beaufort, N. C.....	Washington, N. C.
204304	.....	Ga. s.	Check.....	9	8	31.5	9.6	2.6	Pas.	1	.....	1907	Seattle, Wash.....	Seattle, Wash.
200514	.....	Ga. y.	[6]Chelsea.....	131	109	91.0	20.4	5.0	Yct.	7	75	1903	Baltimore, Md.....	New York, N. Y.
201850	.....	Ga. s.	Chelsea.....	98	87	112.0	23.0	5.4	Wat.	4	.....	1905	Pocomoke City, Md.....	Norfolk, Va.
208012	.....	Ga. s.	Chemn.....	13	8	45.5	11.0	4.3	Frt.	1	15	1910	Seattle, Wash.....	Seattle, Wash.
209343	.....	Ga. y.	[7]Cherie.....	57	51	60.0	16.6	5.1	Yct.	3	48	1911	Port Edward, N. Y.....	Bridgeport, Conn.
214636	.....	Ga. s.	Cherie.....	28	14	50.9	14.6	4.6	Msc.	2	40	1909	Orange, Tex.....	Morgan City, La.
127481	.....	Ga. s.	Cherokee.....	14	13	39.5	13.0	5.0	Pas.	1	.....	1900	Quincy Point, Mass.....	Philadelphia, Pa.
127720	.....	Ga. s.	Cherokee.....	13	11	64.2	11.0	2.2	Pas.	1	.....	1902	Daytona, Fla.....	St. Augustine, Fla.
207498	.....	Ga. s.	Cherokee.....	13	11	44.0	14.3	4.3	Frt.	1	45	1910	Rockaway Beach, N. Y..	New York, N. Y.
218318	.....	Ga. s.	Cherokee.....	13	10	42.6	11.3	2.9	Frt.	1	8	1919	Smyrna, N. C.....	Beaufort, N. C.
221547	.....	Ga. s.	Cherokee.....	10	7	30.2	13.6	3.0	Frt.	1	30	1921	Galveston, Tex.....	Galveston, Tex.
211911	.....	Ga. s.	Cherry Grove.....	5	5	28.0	7.8	2.8	Msc.	1	10	1908	West Sayville, N. Y.....	New York, N. Y.
204909	.....	Ga. s.	Chesapeake.....	14	10	45.8	14.4	3.4	Fer.	1	32	1906	Havre de Grace, Md.....	Do.
127668	.....	Ga. s.	[8]Chester.....	53	31	61.9	19.3	5.8	Frt.	3	58	1902	Cambridge, Md.....	Baltimore, Md.
210364	.....	*Ga. p.	Chester.....	9	9	46.3	9.4	2.6	Pas.	2	20	1912	Tyrone, Ky.....	Louisville, Ky.
207547	.....	Ga. s.	Chester A.....	17	9	43.7	15.4	5.6	Fsh.	4	24	1910	Eastport, Me.....	Portland, Me.
210707	.....	Ga. s.	Chester L.....	11	7	34.9	10.8	4.3	Fsh.	1	36	1910	Toledo, Ohio.....	Detroit, Mich.
201845	.....	Ga. s.	Chester A. Kennedy.....	19	13	41.4	14.6	7.6	Frt.	1	.....	1905	Portland, Me.....	Portland, Me.
126165	.....	Ga. s.	Chetowalk.....	8	7	32.0	13.0	3.3	Msc.	1	.....	1883	Bayport, N. Y.....	New York, N. Y.
219040	.....	*Ga. p.	CHEYENNE.....	35	35	63.5	18.3	3.8	Fer.	2	45	1914	Grafton, Ill.....	Pembina, N. Dak.
202477	.....	*Ga. p.	Chicago.....	10	5	52.0	10.8	2.5	Frt.	2	.....	1905	Grand Isle, La.....	New Orleans, La.
215307	.....	Ga. s.	Chicago.....	15	10	46.0	12.0	4.7	Frt.	2	20	1917	Manitowoc, Wis.....	Chicago, Ill.
213387	.....	Ga. s.	Chichagoff.....	44	30	57.3	14.5	8.0	Pas.	2	125	1915	Seattle, Wash.....	Juneau, Alaska.
210353	.....	Ga. s.	Chicago Harbor No. 1....	8	6	39.0	9.0	4.0	Pas.	2	50	1912	Chicago, Ill.....	Chicago, Ill.
210669	.....	Ga. s.	Chicago Harbor No. 11...	12	8	35.6	10.5	5.8	Pas.	2	50	1912	.....do.....	Do.
203023	.....	Ga. s.	Chickaree.....	14	9	74.0	12.0	2.4	Pas.	2	.....	1906	Tacoma, Wash.....	Seattle, Wash.
213069	.....	†Ga. s.	Chickamauga.....	51	20	59.5	17.6	8.6	Tow.	6	250	1915	Seattle, Wash.....	Do.
127580	.....	Ga. s.	Chickasaw.....	11	7	40.1	14.8	2.8	Frt.	2	.....	1901	Biloxi, Miss.....	Morgan City, La.

[1] Formerly ga. s. Alex.
[2] Formerly ga. s. Sirocco.
[3] Formerly ga. y. Arval.
[4] Formerly sloop Bessieus.
[5] Formerly ga. y Jane VII.
[6] Formerly [a] ga. y. Ruffhouse. [b] ga. y. Captiva. [c] ga. y. Ruffhouse.
[7] Formerly ga. y. Rowen.
[8] Formerly ga. s. Cambridge.
† Oil engine.
§ Twin screw.

MERCHANT MOTOR VESSELS OF THE UNITED STATES—Continued.

Official No.	Signal letters.	Rig.	Name of vessel.	Gross tonnage.	Net tonnage.	Length.	Breadth.	Depth.	Service.	Crew.	Indicated horsepower.	When built.	Where built.	Home port (where permanent document issues).
						Feet.	*Feet.*	*Feet.*						
210031		Ga. s.	Chickawana	27	22	55.4	12.9	5.1	Pas.	3	30	1912	Tacoma, Wash.	Tacoma, Wash.
205687		†Ga. p.	Chicot	14	10	40.1	12.0	3.0	Tow.	2	25	1908	Patterson, La.	Morgan City, La.
217049		Ga. s.	Chicota	17	13	46.3	11.2	5.2	Tow.	2	25	1906	Poughkeepsie, N. Y.	Crisfield, Md.
126749		Ga. s.	Chief	9	9	32.0	16.0	4.4	Pas.	1	27	1891	Wilmington, Del.	New York, N. Y.
127380		Ga. s.	Chief	15	14	48.6	13.6	2.6	Fsh.	2	.....	1889	Seymours Point, Fla	Fernandina, Fla.
127748		Ga. s.	Chief	14	10	49.5	11.5	3.6	Frt.	1	30	1903	Astoria, Oreg.	Astoria, Oreg.
204896		Ga. s.	Chief	16	11	55.5	13.0	3.2	Tow.	2	80	1907	Bellingham, Wash.	Ketchikan, Alaska.
205526		Ga. s.	Chief	14	5	45.6	10.2	8.4	Tow.	2	40	1908	Orange, Tex.	Port Arthur, Tex.
218892		Ga. s.	Chief	12	10	37.5	10.3	5.0	Fsh.	3	20	1912	Newark, N. J.	New York, N. Y.
221570		Ga. s.	Chief	19	13	52.4	11.3	5.7	Plt.	2	150	1911	Bayonne, N. J.	Baltimore, Md.
221098		Ga. s.	Chief III	10	7	38.8	12.4	2.9	Pas.	3	18	1920	New Orleans, La.	New Orleans, La.
214678	LGQD	Ga y.	Chieftain	159	108	100.0	20.7	9.8	Yct.	9	300	1917	Camden, N. J.	New York, N. Y.
207316		Ga. s.	Chignik	12	8	48.0	12.2	3.0	Frt.	1	50	1910	Astoria, Oreg.	Astoria, Oreg.
127742		Ga. s.	Chilkoot	14	10	51.0	11.4	4.3	Fsh.	1	50	1903	.....do.	Juneau, Alaska.
208481		Ga. s.	Chilkoot	41	28	60.6	15.8	5.8	Fsh.	5	75	1911	.....do.	Do.
127012		Ga. s.	Chimaera	7	7	28.5	12.1	4.0	Pas.	1	.....	1893	Noank, Conn.	Providence, R. I.
216010		Ga. s.	Chimera	11	9	35.3	10.5	5.0	Fsh.	2	40	1918	Seattle, Wash.	Seattle, Wash.
214801		Ga. s.	[1] Chinook	41	32	56.0	15.0	7.0	Fsh.	7	50	1917	Tacoma, Wash.	Do.
215510		Ga. s.	Chinook	20	13	41.0	13.2	4.8	Fsh.	1	20	1917	Cordova, Alaska	Juneau, Alaska.
206290		Ga. y.	Chipper	23	19	50.7	11.0	5.0	Yct.	2	30	1909	New York, N. Y.	New York, N. Y.
211027		Ga. s.	Chipper	38	26	58.4	13.0	5.9	Frt.	2	65	1913	.....do.	Do.
215078	LJQK	Ga. s.	Chiquimula	700	529	176.3	36.1	14.2	Frt.	14	400	1918	Portland, Oreg.	Do.
126649		Ga. s.	Chiquita	17	11	44.2	13.7	7.4	Frt.	1	.....	1888	Boston, Mass.	Do.
212166	LDKS	Ga. y.	Chiquita	16	10	42.0	11.2	5.3	Yct.	2	24	1914	Essington, Pa.	Tampa, Fla.
215093		Ga. s.	Chispa	32	30	57.1	19.0	4.6	Frt.	2	20	1879	San Francisco, Cal.	Los Angeles, Cal.
204344		Ga. s.	Chloe	21	15	60.5	15.3	4.4	Tow.	2	50	1907	Jacksonville, Fla.	Charleston, S. C.
34323		Ga. s.	Chilpeck No. 3	45	24	72.0	18.0	5.6	Fsh.	2	40	1899	Ballard, Wash.	Juneau, Alaska.
126905	KLTM	Ga. y.	Choctaw	19	18	44.7	14.4	6.6	Yct.	1	25	1889	South Boston, Mass.	Philadelphia, Pa.
216707	LMJH	Ga. s.	Choctaw	350	269	145.0	23.3	12.0	Tnk.	5	308	1918	Jacksonville, Fla.	Port Arthur, Tex.
212891		Ga. s.	Chomly	53	36	66.5	18.5	7.8	Fsh.	4	120	1915	Dockton, Wash.	Ketchikan, Alaska.
126208		Ga. s.	Christeen	11	10	38.4	15.1	3.9	Msc.	2	20	1883	Glenwood, N. Y.	New York, N. Y.
4943		Ga. s.	Christian D. Emson	56	53	67.3	22.6	5.5	Frt.	3	.....	1866	Keyport, N. J.	Do.
125353		Ga. s.	Christiana	32	31	64.9	13.9	5.1	Frt.	4	.....	1874	Chicago, Ill.	Milwaukee, Wis.
125777		Ga. s.	Christiana	5	5	20.0	11.4	2.9	Frt.	11	.....	1874	Staten Island, N. Y.	Norfolk, Va.
221822		Ga. s.	Christiana	7	6	32.2	10.5	3.6	Fsh.	6	20	1917	Lavallette, N. J.	Philadelphia, Pa.
127686		Ga. s.	Christie A. Cox	35	16	56.1	17.5	7.0	Fsh.	8	48	1902	East Boothbay, Me.	Gloucester, Mass.
212419		Ga. s.	Christie R.	12	8	36.9	10.6	5.1	Tow.	1	45	1914	Seattle, Wash.	Seattle, Wash.
126524		Ga. s.	[2] Christopher	13	9	43.0	11.2	4.5	Fsh.	2	.....	1888	Brewer, Me.	Machias, Me.
219699		Ga. s.	Chuckle	38	20	61.0	16.0	3.4	Frt.	1	80	1920	Vicksburg, Miss.	Vicksburg, Miss.
212012		Ga. s.	[3] Chukotsk	130	89	92.8	20.6	10.1	Frt.	9	110	1914	Seattle, Wash.	Seattle, Wash.
214287		Ga. s.	Chum	9	6	32.3	10.6	3.9	Frt.	1	20	1916	San Diego, Cal.	San Diego, Cal.
215511		Ga. s.	Chum	20	13	41.0	13.2	4.8	Fsh.	1	20	1917	Cordova, Alaska	Juneau, Alaska.
220416		Ga. s.	Chummer II	11	7	37.4	11.2	4.1	Msc.	1	30	1920	Bayonne, N. J.	New York, N. Y.
219433		Ga. s.	Chummy	14	9	41.0	9.0	3.0	Pas.	2	20	1920	Ketchikan, Alaska	Ketchikan, Alaska.
221708		Ga. s.	Cico	79	33	104.8	14.8	8.0	Frt.	6	150	1918	Kingston, N. Y.	Crisfield, Md.
218677		Ga. y.	Cigarette	18	12	53.4	10.1	4.6	Yct.	6	500	1919	New York, N. Y.	New York, N. Y.
207524		Ga. s.	Cinara	26	18	53.7	14.7	4.5	Fsh.	2	40	1910	Anacortes, Wash.	Port Townsend, Wash.
127745		Ga. s.	Cinchona	10	7	34.7	11.6	5.7	Fsh.	4	10	1903	Bristol, Me.	Norfolk, Va.
77299		Ga. s.	[4] Cinco	15	14	48.0	16.2	4.1	Pas.	1	.....	1898	Toms River, N. J.	Philadelphia, Pa.
126351		Ga. s.	Cinderella	28	27	65.0	16.0	7.0	Frt.	1	.....	1886	Pottery Beach, N. Y.	Newport News, Va.
93030	KPVB	Ga. y.	Circe	18	15	43.0	15.0	5.2	Yct.	2	18	1900	Tottenville, N. Y.	Grand Haven, Mich.
204947		†Ga. p.	Circle A	13	13	55.5	10.0	2.0	Tow.	4	20	1908	Madison, Ind.	Evansville, Ind.
210555		Ga. s.	Cisco	10	6	28.6	9.5	4.7	Fsh.	4	16	1912	Seattle, Wash.	Seattle, Wash.
218313		Ga. s.	City Ferry	13	13	59.8	17.9	1.6	Fer.	....	10	1918	Clarksville, Tenn.	Nashville, Tenn.
204401		Ga. s.	City Two Harbors	33	15	55.7	14.0	5.6	Frt.	3	.....	1907	Two Harbors, Minn.	Duluth, Minn.
206462		Ga. s.	City of Anacortes	23	15	58.8	12.2	3.5	Pas.	1	75	1909	Decatur, Wash.	Seattle, Wash.
209678		Ga. s.	City of Blaine	39	26	55.9	13.3	6.4	Pas.	2	20	1912	Blaine, Wash.	Do.
212750		Ga. s.	City of Eustis	33	23	57.7	12.0	3.5	Frt.	2	50	1914	Eustis, Fla.	Jacksonville, Fla.
126976		Ga. s.	City of Everett	8	8	31.1	11.1	5.8	Cod.	6	28	1893	Waldoboro, Me.	Gloucester, Mass.
126259		Ga. s.	City of Key West	13	9	41.3	14.3	3.5	Tow.	1	.....	1884	Key West, Fla.	St. Augustine, Fla.
218275	LRNQ	Ga. s.	City of Lafayette	2,439	2,227	285.7	45.7	22.7	Frt.	25	400	1919	Orange, Tex.	Port Arthur, Tex.
218410		Ga. s.	City of Los Angeles Fire Boat No. 1.	39	26	59.3	17.7	7.5	Frb.	7	110	1919	Los Angeles, Cal.	Los Angeles, Cal.
127493		Ga. s.	City of Naples	20	14	49.3	12.8	4.7	Tow.	3	75	1900	Marco, Fla.	Mobile, Ala.
126991		Ga. s.	City of New Orleans	12	8	42.4	12.7	3.7	Oys.	2	.....	1893	Biloxi, Miss.	New Orleans, La.
209614		Ga. s.	City of Ocala	20	17	44.9	12.7	3.5	Pas.	3	40	1912	Silver Springs, Fla.	Jacksonville, Fla.
216684		†Ga. p.	City of Odd	15	15	49.0	9.0	2.7	Pas.	2	16	1918	Frankfort, Ky.	Pittsburgh, Pa.
218929		Ga. s.	City of Palermo	10	7	41.9	13.5	3.1	Oys.	3	20	1913	Cut Off, La.	New Orleans, La.
215019		Ga. s.	City of Poplar	27	18	44.0	20.4	2.9	Msc.	1	50	1917	Poplar, Mont.	Great Falls, Mont.
205437		Ga. s.	City of Port Orchard	48	45	62.7	16.1	3.2	Pas.	1	32	1908	Port Orchard, Wash.	Seattle, Wash.
214654		Ga. s.	City of Ridgefield	59	56	65.0	15.3	4.6	Pas.	2	53	1916	Ridgefield, Wash.	Portland, Oreg.
126218		Ga. s.	City of Rome	8	8	41.3	13.6	3.4	Oys.	1	.....	1884	New Orleans, La.	Morgan City, La.

[1] Formerly ga. s. Skoda. [2] Formerly st. s. C. P. Conners. [3] Formerly ga. s. Tyee. [4] Formerly ga. s. John E. Mehrer II.

MERCHANT MOTOR VESSELS OF THE UNITED STATES—Continued.

Official No.	Signal letters.	Rig.	Name of vessel.	Gross tonnage.	Net tonnage.	Length.	Breadth.	Depth.	Service.	Crew.	Indicated horsepower.	When built.	Where built	Home port (where permanent document issues).
						Feet.	*Feet.*	*Feet.*						
205575	.....	*Ga. p.	City of St. Mary	14	14	50.4	16.0	2.6	Fer.	2	15	1908	St. Marys, Mo.	St. Louis, Mo.
209390	.....	Ga. s.	City of Saltillo	8	6	53.4	7.6	2.7	Frt.	1	.....	1911	Clifton, Tenn.	Nashville, Tenn.
201021	.....	*Ga. p.	City of Springfield	24	24	70.0	21.0	3.0	Fer.	3	.....	1904	Springfield, S. Dak.	Pembina, N. Dak.
222113	.....	*Ga. p.	City of Springfield	41	35	64.7	16.4	3.0	Fer.	2	26	1922	.....do.....	Do.
211077	.....	Ga. s.	Clahowya	9	6	30.3	9.6	5.4	Frt.	1	10	1913	Coupeville, Wash.	Seattle, Wash.
125822	.....	Ga. s.	Clair	11	10	38.5	13.5	3.7	Fsh.	2	24	1880	Glenwood, N. Y.	New York, N. Y.
203674	.....	Ga. s.	Claire	21	11	54.2	14.0	3.6	Fsh.	1	36	1906	Marco, Fla.	Key West, Fla.
220748	.....	Ga. s.	Claire	38	19	60.8	15.7	7.0	Pas.	4	75	1914	Kearny, N. J.	New York, N. Y.
216884	.....	Ga. s.	Claire II	9	8	36.7	9.0	3.7	Pas.	1	12	1912	Wilkes-Barre, Pa.	Patchogue, N. Y.
127722	.....	Ga. s.	Clam	14	10	54.6	11.5	3.6	Frt.	1	.....	1902	Astoria, Oreg.	Seattle, Wash.
203913	.....	Ga. s.	Clam	12	8	35.0	10.5	4.5	Frt.	7	.....	1907	Tacoma, Wash.	Do.
213848	LGRM	Ga. y.	[1]Clan	67	59	79.6	16.5	6.2	Yct.	6	60	1915	New York, N. Y.	New York, N. Y.
200784	.....	Ga. s.	Clara	8	6	32.2	9.4	3.3	Pas.	2	20	1904	Astoria, Oreg.	Unalaska, Alaska.
204785	.....	Ga. s.	Clara	19	13	50.0	15.8	5.1	Fsh.	9	20	1907	Atlantic City, N. J.	Philadelphia, Pa.
206384	.....	Ga. s.	Clara	9	6	32.8	9.8	4.4	Pas.	1	16	1909	Tacoma, Wash.	Tacoma, Wash.
207055	.....	Ga. s.	Clara	10	9	30.0	9.1	3.5	Fsh.	2	20	1908	Traverse City, Mich.	Grand Haven, Mich.
209883	.....	Ga. s.	Clara	19	13	46.0	12.3	5.5	Fsh.	7	27	1912	Anacortes, Wash.	Juneau, Alaska.
211381	.....	Ga. s.	Clara	7	5	32.5	9.7	3.0	Tow.	2	12	1913	Seattle, Wash.	Seattle, Wash.
212205	.....	Ga. s.	Clara	26	21	41.9	12.3	5.8	Fsh.	7	27	1914	Tracyton, Wash.	Do.
212468	.....	Ga. s.	Clara	6	6	23.0	7.6	3.3	Fsh.	2	12	1911	Manitowoc, Wis.	Milwaukee, Wis.
216248	.....	Ga. s.	Clara	12	10	35.2	10.6	4.7	Fsh.	1	16	1918	Seattle, Wash.	Seattle, Wash.
220119	.....	Ga. y.	Clara	26	17	53.7	13.0	5.4	Yct.	1	50	1911	Poughkeepsie, N. Y.	New York, N. Y.
220135	.....	Ga. s.	Clara	8	5	35.1	9.2	3.9	Fsh.	1	14	1912	Irvington, N. J.	Do.
221216	.....	Ga. s.	Clara	17	11	40.0	15.0	3.8	Frt.	2	14	1921	Falmouth, Me.	Portland, Me.
218342	.....	*Ga. p.	Clara Allen	12	12	53.8	18.0	2.0	Fer.	1	10	1919	Clarksville, Tenn.	Nashville, Tenn.
209011	.....	Ga. s.	Clara B	13	9	41.0	11.0	6.0	Frt.	1	20	1910	Stockholm, Wis.	Des Moines, Iowa.
212035	.....	Ga. s.	Clara Blanche	15	10	37.0	10.6	5.6	Frt.	1	22	1914	Bellingham, Wash.	Seattle, Wash.
204680	.....	Ga. s.	Clara C	7	5	32.8	10.8	3.0	Fsh.	1	.....	1907	Orland, Me.	South West Harbor, Me.
126395	.....	Ga. s.	Clara Combs	14	13	40.0	13.0	4.0	Oys.	2	.....	1886	Cobbs Island, Va.	Cape Charles, Va.
213548	.....	Ga. s.	Clara D	6	5	29.9	10.3	2.9	Oys.	1	16	1909	Woodmere, N. Y.	Patchogue, N. Y.
220500	.....	Ga. s.	Clara D	11	9	37.0	10.6	4.0	Fsh.	3	16	1920	Sumas, Wash.	Seattle, Wash.
127250	.....	Ga. s.	Clara J	12	7	44.4	17.0	3.5	Oys.	1	.....	1898	Hungars Creek, Va.	Newport News, Va.
201537	.....	Ga. s.	Clara J	7	5	29.4	12.0	3.3	Msc.	1	9	1898	Ballard, Wash.	Juneau, Alaska
215767	.....	Ga. s.	Clara K	9	7	34.8	9.0	4.7	Pas.	1	40	1917	Seattle, Wash.	Seattle, Wash.
200461	.....	Ga. s.	Clara L	23	15	60.3	18.5	3.9	Oys.	4	.....	1903	Biloxi, Miss.	New Orleans, La.
207156	.....	Ga. s.	Clara L	7	7	32.0	9.0	3.6	Fsh.	3	9	1902	Manitowoc, Wis.	Milwaukee, Wis.
218166	.....	Ga. s.	Clara Lee	8	7	34.4	10.1	4.5	Fsh.	1	7½	1905	Camden, N. J.	Miami, Fla.
26111	.....	Ga. s.	Clara May	24	17	61.0	13.0	4.0	Tow.	6	.....	1883	Lake Charles, La.	Galveston, Tex.
220474	.....	*Ga. p.	Clara No. III	36	17	51.0	12.0	3.0	Pas.	1	35	1920	Beardstown, Ill.	Peoria, Ill.
213152	.....	*Ga. p.	Clara No. 2	17	12	34.4	10.0	3.0	Frt.	2	20	1914	.....do.....	Do.
206410	.....	Ga. s.	Clara S	30	29	43.0	13.2	6.4	Fsh.	3	24	1909	Manitowoc, Wis.	Milwaukee, Wis.
206512	.....	Ga. s.	Clara S	12	11	41.2	10.2	3.4	Msc.	2	12	1907	.....do.....	Marquette, Mich.
213712	.....	Ga. s.	Clara S	6	6	28.8	9.2	3.9	Fsh.	2	15	1915	West De Pere, Wis.	Milwaukee, Wis.
205087	.....	Ga. s.	Clara T	20	17	37.5	14.6	6.0	Fsh.	3	17	1908	Newport, R. I.	Newport, R. I.
126482	.....	Ga. s.	Clara A. Marston	21	20	46.0	15.8	6.0	Msc.	6	.....	1888	Boothbay, Me.	Boston, Mass.
125050	.....	Ga. s.	Clara A. Palmer	15	14	41.5	15.3	4.2	Oys.	2	.....	1872	Glenwood, N. Y.	Bridgeport, Conn.
126925	.....	Ga. s.	Clara E. Shores	12	7	55.5	14.2	3.6	Oys.	1	.....	1892	Oriole, Md.	Annapolis, Md.
127456	.....	Ga. s.	Clara E. Walker	11	8	45.0	15.0	3.8	Oys.	1	.....	1900	.....do.....	Cape Charles, Va.
126857	.....	Ga. s.	Clara M. Delano	5	5	25.5	9.6	4.6	Fsh.	2	.....	1892	Friendship, Me.	Bangor, Me.
210675	.....	Ga. s.	Claraette	8	5	33.8	10.0	2.7	Tow.	1	12	1911	Palacios, Tex.	Galveston, Tex.
219373	.....	Ga. s.	Clare D	9	7	35.4	9.9	1.8	Pas.	2	8	1918	Houma, La.	New Orleans, La.
126031	.....	Ga. s.	Clarence	7	6	36.0	10.0	3.1	Frt.	1	15	1882	Stratford, Conn.	Bridgeport, Conn.
126317	.....	Ga. s.	Clarence	10	7	56.2	15.2	2.6	Frt.	2	12	1885	Cambridge, Md.	Baltimore, Md.
126808	.....	Ga. s.	Clarence	18	13	62.0	17.0	3.5	Oys.	4	.....	1891	St. Peters, Md.	Cape Charles, Va.
204822	.....	*Ga. p.	Clarence	20	20	78.7	14.0	2.0	Tow.	1	.....	1907	Grantsville, W. Va.	Louisville, Ky.
216427	.....	Ga. s.	Clarence	19	8	47.1	13.2	5.5	Cod.	5	25	1918	Belfast, Me.	Vineyard Haven, Mass.
125693	.....	Ga. s.	Clarence Hodson	15	14	43.6	19.3	4.4	Oys.	2	.....	1878	Crisfield, Md.	Norfolk, Va.
219083	.....	*Ga. p.	Clarendon	64	64	64.8	18.2	3.4	Tow.	1	60	1919	Clarendon, Ark.	St. Louis, Mo.
213553	.....	Ga. y.	[2]Claribel	61	44	72.6	17.1	6.8	Yct.	2	100	1915	Camden, N. J.	New York, N. Y.
216849	.....	Ga. y.	Claribel	10	8	30.2	10.5	5.0	Yct.	....	15	1913	Seattle, Wash.	Seattle, Wash.
214534	.....	*Ga. p.	Clarinda	8	7	30.4	7.8	2.0	Pas.	1	18	1916	Little Rock, Ark.	St. Louis, Mo.
216638	.....	Ga. s.	Clarion	18	15	44.0	12.4	5.7	Fsh.	5	30	1918	Seattle, Wash.	Seattle, Wash.
127762	.....	Ga. s.	Clarise Hope	5	5	23.9	11.1	3.6	Fsh.	1	7	1903	Monument Beach, Mass.	New Bedford, Mass.
127584	.....	Ga. s.	Clarissa	12	7	43.3	14.3	3.2	Fsh.	3	20	1901	Biloxi, Miss.	Mobile, Ala.
212322	.....	Ga. s.	Clark W. Jay	9	8	36.2	11.0	3.7	Fsh.	4	30	1914	Westfield, N. Y.	Cleveland, Ohio.
205453	.....	Ga. s.	[4]Clasco	46	31	67.6	20.0	4.8	Frt.	3	50	1908	Paulsboro, N. J.	New York, N. Y.
204201	.....	Ga. s.	Clason Point	13	11	46.4	13.2	3.8	Pas.	2	.....	1903	New York, N. Y.	Do.
127712	.....	Ga. s.	Clatawa	11	8	34.5	9.5	4.5	Fsh.	2	24	1902	Dalomi, Alaska	Wrangell, Alaska.
213654	.....	Ga. s.	Claud M	10	8	31.0	13.2	3.0	Fsh.	1	9	1914	Bridgeport, Conn.	Bridgeport, Conn.
150935	.....	Ga. s.	[4]Claudelia	22	15	61.8	10.0	5.0	Pas.	3	.....	1901	Detroit, Mich.	Detroit, Mich.
126771	.....	Ga. s.	Claudia M	6	5	29.0	12.4	3.8	Oys.	1	.....	1881	Staten Island, N. Y.	Bridgeport, Conn.
210417	.....	Ga. s.	Clay	13	8	49.0	12.6	4.3	Frt.	2	20	1912	Seaford, Va.	Newport News, Va.
217684	.....	Ga. s.	Clay	40	32	45.4	14.8	4.6	Fsh.	5	50	1919	Vermilion, Ohio.	Sandusky, Ohio.
204043	.....	Ga. s.	Clayton	11	10	48.0	11.8	4.0	Pas.	2	.....	1907	Crittenden, Va.	Norfolk, Va.

[1] Formerly gy. a. Wissoe II. [2] Formerly ga. y Daraga. [3] Formerly ga. s. Murray Bros. [4] Formerly ga. s. Pilot.

MERCHANT MOTOR VESSELS OF THE UNITED STATES—Continued.

Official No.	Signal letters.	Rig.	Name of vessel.	Gross tonnage.	Net tonnage.	Length.	Breadth.	Depth.	Service.	Crew.	Indicated horsepower.	When built.	Where built.	Home port (where permanent document issues).
						Feet.	*Feet.*	*Feet*						
209245	.....	Ga. s.	Clayton	9	6	34.2	8.2	2.6	Fsh.	1	12	1911	Stacy, N. C.	Beaufort N. C.
221974	.....	Ga. s.	Clayton II	11	10	35.3	13.1	4.8	Fsh.	2	24	1922	Mystic, Conn.	Newport, R. I.
213342	.....	Ga. s.	Clayton F	8	6	36.7	9.8	3.5	Fsh.	2	20	1913	Naubinway, Mich.	Grand Haven, Mich.
211246	.....	*Ga. p.	Clees	16	13	57.2	16.5	2.0	Fer.	1	8	1913	Nashville, Tenn.	Nashville, Tenn.
215831	.....	Ga. s.	Clém	27	18	61.2	14.4	4.5	Fsh.	12	36	1917	Solomons Island, Md	Norfolk, Va.
211317	.....	Ga. s.	Clematis	16	11	38.2	10.4	6.8	Pas.	2	24	1913	Bellingham, Wash	Seattle, Wash.
211979	.....	Ga. s.	Clementine	12	8	35.6	13.2	3.8	Fsh.	2	6	1914	Brunswick, Ga.	Brunswick, Ga.
210734	.....	Ga. s.	Cleo	17	11	46.6	9.5	4.6	Plt.	1	24	1909	Marine City, Mich	Grand Haven, Mich.
219789	.....	*Ga. p.	Cleo	15	14	49.0	10.6	2.0	Pas.	1	12	1917	Calico Rock, Ark.	St. Louis, Mo.
208582	.....	Ga. s.	Cleo M	16	14	45.0	10.7	4.0	Fsh.	3	40	1911	Traverse City, Mich.	Grand Haven, Mich.
206624	LBFN	Ga. y.	Cleona	32	28	59.4	15.5	7.1	Yct.	4	32	1902	City Island, N. Y.	New York, N. Y.
221397	.....	Ga. p.	Cleona	10	6	56.0	22.0	3.1	Fer.	1	30	1921	Hood River, Oreg.	Portland, Oreg.
127766	.....	Ga. p.	Cleopatra	10	8	44.3	12.9	2.2	Pas.	3	.....	1903	Terminal Island, Cal.	Los Angeles, Cal.
213605	.....	Ga. s.	Cleopatra	41	33	61.1	15.5	2.0	Fsh.	2	55	1919	Bellingham, Wash.	Seattle, Wash.
221312	.....	Ga. s.	Cleopatra	41	13	60.6	15.6	7.2	Fsh.	8	60	1921	Los Angeles, Cal.	Los Angeles, Cal.
220785	.....	Ga. y.	Cléorah	23	15	49.6	12.5	5.3	Yct.	2	50	1920	Baltimore, Md.	Baltimore, Md.
205064	.....	Ga. s.	Clermont	14	14	49.0	15.0	2.8	Pas.	3	16	1908	Indian Pass, Fla.	Apalachicola, Fla.
221895	.....	*Ga. p.	Clermont No. 2	15	5	46.0	10.0	2.5	Frt.	1	15	1921	Chilo, Ohio	Cincinnati, Ohio.
219867	.....	Ga. s.	Cleveland	41	28	56.3	15.3	6.8	Fsh.	8	50	1920	Tacoma, Wash.	Los Angeles, Cal.
220163	.....	Ga. s.	Cleveland	34	31	54.5	15.0	6.1	Fsh.	8	50	1920	Anacortes, Wash.	Seattle, Wash.
210455	.....	Ga. y.	Clew	22	15	59.7	13.6	8.7	Yct.	1	40	1912	Solomons, Md.	Baltimore, Md.
217051	.....	Ga. s.	Clifford G	14	11	35.4	10.0	4.0	Msc.	1	54	1914	Manitowoc, Wis.	Peoria, Ill.
127471	.....	Ga. s.	Clifford Perin	19	14	52.8	14.6	3.6	Frt.	1	.....	1900	Beaufort, N. C.	Beaufort, N. C.
209448	.....	Ga. s.	Clifford W	6	6	26.6	8.2	3.0	Fsh.	2	4	1901	Manitowoc, Wis.	Milwaukee, Wis.
207095	.....	Ga. s.	Clifton	28	21	57.0	16.0	5.6	Fsh.	10	50	1910	Atlantic City, N. J.	Philadelphia, Pa.
126481	.....	Ga. s.	*Climax*	52	27	58.4	22.2	4.6	Frt.	3	50	1888	Marcus Hook, Pa.	New York, N. Y.
126026	.....	Ga. s.	Clinton	12	6	39.6	10.4	5.1	Tow.	2	36	1882	Glenwood, N. Y.	Do.
126348	.....	Ga. s.	Clinton	31	23	62.2	17.4	6.1	Frt.	2	.....	1886	Millbridge, Me.	Rockland, Me.
201496	.....	Ga. s.	Clio	12	10	36.0	10.4	3.8	Msc.	1	.....	1904	Oyster Bay, N. Y.	Newark, N. J.
213193	.....	Ga. s.	Clio	32	22	52.3	14.2	6.3	Fsh.	8	40	1915	Tacoma, Wash.	Seattle, Wash.
202216	.....	Ga. y.	Clio	23	20	46.0	15.5	6.3	Yct.	2	10	1905	Boston, Mass.	Milwaukee, Wis.
203050	LBFJ	Ga. y.	Clione	20	18	44.6	14.0	6.6	Yct.	1	9	1906	East Boothbay, Me.	New Bedford, Mass
216651	.....	Ga. s.	Clipper	6	5	30.4	9.2	3.1	Msc.	2	24	1910	Glen Cove, N. Y.	New York, N. Y.
219578	.....	Ga. s.	CLIPPER	12	8	58.2	11.6	3.3	Frt.	1	200	1920	Lewiston, Idaho	Great Falls, Mont.
127148	.....	Ga. y.	Cloelia	26	18	60.2	11.5	5.5	Yct.	3	.....	1896	Boston, Mass.	Washington, D. C.
201570	.....	Ga. s.	Clover	16	14	36.0	11.0	5.3	Frt.	2	.....	1904	New York, N. Y.	Jacksonville, Fla.
127576	.....	Ga. s.	Clyde	7	7	49.0	12.4	3.3	Msc.	1	14	1901	Oriole, Md.	Newport News, Va.
211962	.....	*Ga. p.	Clyde	21	13	53.8	11.5	2.5	Tow.	1	20	1914	Smithland, Ky.	Paducah, Ky.
212185	.....	Ga. s.	Clyde	9	6	42.5	9.7	3.5	Frt.	1	30	1908	St. Andrew, Fla.	Tampa, Fla.
221888	.....	Ga. s.	Clyde B	9	7	36.0	7.0	2.5	Pas.	2	12	1922	Livermore, Ky.	Louisville, Ky.
214968	.....	Ga. s.	Clydesdale	38	30	55.6	15.6	6.6	Fsh.	3	45	1917	Gig Harbor, Wash.	Seattle, Wash.
211614	.....	Ga. s.	Clydie	8	8	37.8	8.7	2.4	Frt.	1	14	1913	Otway, N. C.	Beaufort, N. C.
127585	.....	Ga. s.	Clytie	40	36	81.0	21.0	6.5	Frt.	3	.....	1901	Solomons Island, Md.	Reedville, Va.
201393	.....	Ga. s.	Clyto	9	8	31.4	14.1	3.8	Frt.	1	.....	1904	Onset, Mass.	New Bedford, Mass.
205399	.....	Ga. s.	Coast	13	11	45.2	11.5	4.8	Pas.	1	30	1908	Empire, Oreg.	Marshfield, Oreg.
208443	.....	Ga. s.	Coast	29	20	58.2	14.7	5.4	Fsh.	2	65	1911	Anacortes, Wash.	Seattle, Wash.
127677	.....	Ga. s.	Coast Club	11	6	34.9	10.1	4.1	Frt.	1	.....	1902	Millbridge, Me.	Eastport, Me.
205602	.....	Ga. s.	Coaster	14	10	44.0	12.8	4.5	Fsh.	1	30	1908	Seattle, Wash.	Seattle, Wash.
207946	.....	Ga. s.	Coaster	14	10	50.5	13.8	5.0	Frt.	1	60	1910	Marshfield, Oreg.	Eureka, Cal.
211522	.....	Ga. s.	Cobos	119	119	108.3	26.0	6.2	Frt.	4	65	1913	Lockmoor, La.	Morgan City, La.
221029	.....	Ga. s.	Cocoon	12	10	45.3	11.1	4.3	Plt.	3	100	1921	Key West, Fla.	Key West, Fla.
212506	.....	Ga. s.	Coca-Cola Kid	12	5	37.8	12.5	4.0	Tow.	2	27	1911	....do	Tampa, Fla.
127031	.....	Ga. s.	Cocheco	5	5	25.9	9.8	4.6	Cod.	1	5	1894	Cushing, Me.	Rockland, Me.
217234	.....	Ga. s.	Cockatoo	8	7	34.5	12.0	3.3	Fsh.	1	10	.....	Quincy, Mass.	New York, N. Y.
127248	.....	Ga. y.	[1] Cockawee	16	11	43.5	12.0	4.4	Yct.	2	.....	1898	Boston, Mass.	Boston, Mass.
200855	.....	Ga. y.	Cock Robin	18	11	45.0	12.4	6.1	Yct.	1	.....	1904	Bristol, R. I.	New Haven, Conn.
221838	.....	*Ga. p.	Cody	23	23	89.7	18.0	2.8	Pas.	1	15	1921	Memphis, Tenn.	St. Louis, Mo.
213180	.....	Ga. s.	Co-ed	31	17	56.0	14.1	8.2	Pas.	1	55	1915	Oakland, Cal.	San Francisco, Cal.
214232	.....	Ga. s.	Coeur d'Lene	11	7	36.3	11.2	5.0	Fsh.	1	24	1916	San Diego, Cal.	San Diego, Cal.
221199	.....	Ga. s.	Coffco	12	8	38.1	11.5	4.5	Fsh.	1	40	1917	Sea Isle City, N. J.	Philadelphia, Pa.
207710	.....	Ga. s.	Cohoe	9	7	33.4	9.6	4.3	Fsh.	1	16	1910	Seattle, Wash.	Seattle, Wash.
207117	.....	Ga. s.	Colla	6	6	29.0	8.0	3.6	Fsh.	3	9	1902	Manitowoc, Wis.	Milwaukee, Wis.
208704	.....	Ga. s.	Colima	13	9	40.0	9.2	3.6	Pas.	1	30	1911	Silverdale, Wash.	Seattle, Wash.
203150	KVLD	Ga. y.	[2] Colin B. II	32	25	64.4	12.0	5.7	Yct.	3	65	1906	New York, N. Y.	Philadelphia, Pa.
212714	.....	Ga. s.	Collector	8	7	35.3	8.2	4.7	Tow.	1	18	1914	Monument Beach, Mass.	New Bedford, Mass.
206939	.....	Ga. y.	[3] Colleen	56	38	78.5	14.2	7.1	Yct.	3	.....	1909	Seattle, Wash.	Seattle, Wash.
213159	.....	Ga. s.	Colleen	15	12	45.0	12.8	4.6	Frt.	4	40	1915	Toledo, Oreg.	Los Angeles, Cal.
222235	MDQN	Ga. y.	Colleen	113	77	101.4	18.1	9.2	Yct.	7	300	1922	Boston, Mass.	New York, N. Y.
208769	.....	Ga. s.	Collingwood	14	12	41.5	14.0	4.0	Fsh.	2	18	1911	Camden, N. J.	Philadelphia, Pa.
221391	.....	Ga. s.	Collins	12	11	50.0	13.6	2.4	Pas.	4	24	1921	Chincoteague, Va.	Cape Charles, Va.
209922	.....	Ga. s.	[4] Colon	10	7	39.3	11.0	4.7	Tow.	1	30	1912	Oakland, Cal.	San Francisco, Cal.
214891	.....	Ga. s.	Colon	43	34	66.3	20.6	5.0	Frt.	2	50	1917	West Norfolk, Va.	Norfolk, Va.

[1] Formerly ga. y. {a Castle Island. b Gloria.

[2] Formerly ga. s. {a Gertrude III. b Taniwaha. c Lady Jane.

[3] Formerly British ga. y. Colleen.

[4] Formerly st. s. Mexico.

MERCHANT MOTOR VESSELS OF THE UNITED STATES—Continued.

Official No.	Signal letters.	Rig.	Name of vessel.	Gross tonnage.	Net tonnage.	Length.	Breadth.	Depth.	Service.	Crew.	Indicated horsepower.	When built.	Where built.	Home port (where permanent document issues).
						Feet.	*Feet.*	*Feet.*						
203327	.....	Ga. s.	Colonel	37	31	58.4	13.2	5.5	Pas.	2	50	1906	New York, N. Y.	Galveston, Tex.
209015	.....	Ga. s.	[1] Colonel	37	25	57.3	16.3	4.9	Pas.	3	50	1911	South Jacksonville, Fla.	Miami, Fla.
215722	.....	Ga. s.	Colonel	45	37	69.9	19.5	5.5	Fsh.	5	60	1917	Morehead City, N. C.	Beaufort, N. C.
216214	.....	*Ga. p.	Colonel	18	11	61.4	12.0	2.0	Tow.	1	32	1918	Ironton, Ohio	Pittsburgh, Pa.
210244	.....	Ga. s.	Colonial	14	9	42.3	11.3	4.3	Pas.	1	30	1912	Oakland, Cal.	San Francisco, Cal.
214964	.....	Ga. s.	Colonial	8	7	35.6	10.6	4.0	Fsh.	3	24	1917	Amesbury, Mass.	Provincetown, Mass.
216485	.....	Ga. s.	Colorado	20	13	47.2	12.6	5.5	Fsh.	4	60	1918	Los Angeles, Cal.	Los Angeles, Cal.
92350	.....	Ga. s.	[2] Columbia	58	53	66.0	21.9	9.1	Fsh.	14	45	1891	Greenport, N. Y.	New York, N. Y.
125895	.....	Ga. s.	Columbia	11	10	35.5	14.4	3.4	Pas.	1	50	1881	Patchogue, N. Y.	Do.
126870	.....	Ga. s	Columbia	12	8	39.0	13.6	4.0	Tow.	1	.....	1892	Bay Center, Wash.	Seattle, Wash.
127027	.....	Ga. s.	Columbia	5	5	23.6	11.2	3.8	Cod.	2	7	1893	Harwich Port, Mass.	New Bedford, Mass.
127363	.....	Ga. s.	Columbia	21	11	47.5	16.5	4.5	Oys.	6	20	1899	Dividing Creek, N. J.	Philadelphia, Pa.
127396	.....	Ga. s.	Columbia	26	23	51.2	16.8	5.2	Frt.	5	.....	1900	Key West, Fla.	Tampa, Fla.
127389	.....	Ga. s.	Columbia	43	38	68.2	22.3	4.9	Fsh.	1	.....	1889	Norfolk, Va.	Fernandina, Fla.
127410	.....	Ga. s.	Columbia	12	10	43.5	16.0	4.0	Msc.	1	45	1900	Patchogue, N. Y.	New York, N. Y.
127427	.....	Ga. s.	Columbia	6	5	29.1	10.2	5.3	Fsh.	1	.....	1900	Bristol, Me.	South West Harbor, Me.
127594	.....	Ga. s.	Columbia	15	12	50.0	15.6	3.6	Frt.	2	.....	1901	Belhaven, N. C.	Washington, N. C.
127615	.....	Ga. s.	Columbia	6	6	28.5	10.6	4.0	Fsh.	1	16	1901	Ketchikan, Alaska	Sulzer, Alaska.
127656	.....	Ga. p.	Columbia	9	8	42.4	13.0	3.0	Pas.	1	37	1902	Amityville, N. Y.	New York, N. Y.
202757	.....	Ga. s.	Columbia	14	10	45.0	11.6	3.5	Fsh.	2	25	1905	Astoria, Oreg.	Astoria, Oreg.
203037	.....	Ga. s.	Columbia	78	65	70.5	22.5	6.4	Oys.	3	.....	1906	Tottenville, N. Y.	Greenport, N. Y.
203213	.....	*Ga. p.	Columbia	11	9	46.3	10.1	3.0	Pas.	1	20	1906	Quincy, Ill.	Chicago, Ill.
203239	.....	Ga. s	Columbia	21	21	53.5	17.8	3.6	Fsh.	3	.....	1906	Smyrna, N. C.	Miami, Fla.
204065	.....	Ga. s.	Columbia	12	11	47.0	11.0	3.3	Frt.	1	.....	1901	Port Washington, N. Y.	Norfolk, Va.
206955	.....	Ga. s.	Columbia	12	10	48.2	12.5	4.4	Pas.	1	.....	1909	Chicago, Ill.	Chicago, Ill.
206977	.....	Ga. s.	Columbia	14	13	54.3	15.0	3.7	Frt.	3	25	1909	Port Royal, S. C.	Beaufort, S. C.
206984	.....	Ga. s.	Columbia	13	8	40.0	10.0	3.6	Tow.	1	28	1909	South Bend, Wash.	Seattle, Wash.
213390	.....	Ga. s.	Columbia	9	6	31.8	10.6	4.0	Fsh.	5	16	1915	Astoria, Oreg.	Astoria, Oreg.
212499	.....	Ga. s.	Columbia	6	5	27.6	12.0	2.8	Frt.	1	10	1900	Highland Bayou, Tex.	Galveston, Tex.
215249	.....	Ga. s.	Columbia	38	32	60.2	15.4	6.5	Fsh.	1	50	1917	Bremerton, Wash.	Juneau, Alaska.
217435	.....	Ga. s.	Columbia	42	28	60.9	14.7	7.2	Fsh.	7	85	1918	Los Angeles, Cal.	Los Angeles, Cal.
218411	.....	Ga. s.	Columbia	46	31	74.9	20.2	4.9	Pas.	3	150	1919	Brooklyn, N. Y.	New York, N. Y.
214409	.....	Ga. s.	Columbia II	32	27	52.2	14.2	6.3	Tow.	5	40	1916	Tacoma, Wash.	Astoria, Oreg.
218150	.....	Ga. s.	Columbia III	19	16	41.9	12.5	5.2	Frt.	2	32	1919	Seattle, Wash.	Seattle, Wash.
222164	.....	Ga. s.	Columbia No. 2	15	7	35.6	11.8	5.6	Fsh.	3	36	1922	Savannah, Ga.	Savannah, Ga.
213600	.....	Ga. s.	Columbian	11	9	33.7	11.8	4.7	Fsh.	2	20	1915	Portland, Oreg.	Portland, Oreg.
5115	.....	Ga. s.	Columbus	36	19	57.0	21.0	4.6	Frt.	1	.....	1861	San Francisco, Cal.	San Francisco, Cal.
202116	.....	Ga. s.	Columbus	23	18	59.9	13.8	4.2	Pas.	3	40	1905	Sandusky, Ohio	Sandusky, Ohio.
127602	.....	Ga. y.	Comanche	36	30	58.8	16.0	8.1	Yct.	4	.....	1902	Boston, Mass.	Salem, Mass.
201262	.....	Ga. s.	Comanche	15	12	50.3	14.6	3.7	Pas.	2	50	1904	Atlantic City, N. J.	Philadelphia, Pa.
210290	.....	Ga. y.	[3] Comanche	35	21	70.0	12.1	5.4	Yct.	4	120	1912	Neponset, Mass.	Providence, R. I.
212218	.....	Ga. s.	Comanche	14	10	45.0	15.4	3.4	Frt.	2	70	1914	Bellmore, N. Y.	New York, N. Y.
221745	.....	Ga. s.	Comanche	8	6	36.0	10.3	3.2	Pas.	2	15	1918	City Island, N. Y.	Savannah, Ga.
222135	.....	Ga. s.	Combahee	7	5	32.5	12.3	3.6	Fsh.	2	30	1922	Patchogue, N. Y.	New York, N. Y.
126660	.....	Ga. s.	Combination	14	13	35.0	14.3	3.9	Fsh.	2	.....	1890	Port Washington, N. Y.	Newport News, Va.
212067	.....	Ga. s.	Comedian	11	7	37.3	8.8	4.3	Pas.	1	20	1914	Seattle, Wash.	Seattle, Wash.
205026	.....	Ga. s.	Come On	8	8	40.5	6.5	3.2	Pas.	2	.....	1900	Troy, Ind.	Evansville, Ind.
127181	.....	Ga. s.	Comet	13	9	44.4	11.7	4.4	Frt.	1	.....	1895	Astoria, Oreg.	Astoria, Oreg.
127520	.....	Ga. s.	Comet	12	5	43.2	13.9	3.2	Fsh.	5	40	1901	Bayou Labatre, Ala.	Gulfport, Miss.
202599	.....	Ga. y.	Comet	65	47	67.3	16.3	7.3	Yct.	2	.....	1905	Greenport, N. Y.	Patchogue, N. Y.
206980	.....	Ga. s.	Comet	8	7	31.6	8.6	3.0	Fsh.	4	37	1909	Milwaukee, Wis.	Milwaukee, Wis.
207529	.....	Ga. s.	Comet	107	88	91.0	19.5	9.6	Fsh.	18	125	1910	Seattle, Wash.	Seattle, Wash.
207584	.....	Ga. s.	Comet	10	9	35.6	12.3	3.5	Pas.	1	21	1910	Woodhaven, N. Y.	New York, N. Y.
207853	.....	Ga. s.	Comet	7	7	36.0	11.0	3.2	Fsh.	5	16	1910	Morehead City, N. C.	Beaufort, N. C.
208337	.....	Ga. s.	Comet	12	9	32.6	9.6	3.6	Fsh.	2	18	1910	Chicago, Ill.	Chicago, Ill.
213044	.....	Ga. s.	Comet	10	8	32.3	9.3	3.6	Fsh.	1	14	1915	Great Kills, N. Y.	New York, N. Y.
215116	.....	Ga. s.	Comet	41	33	56.0	15.4	6.7	Fsh.	7	50	1917	Tacoma, Wash.	Seattle, Wash.
216235	.....	Ga. s.	Comet	10	7	40.0	12.0	3.6	Fsh.	1	40	1918	Ashtabula, Ohio	Cleveland, Ohio.
217113	.....	Ga. s.	Comet	5	5	23.0	8.2	3.4	Fsh.	1	12	1909	St. James, Mich.	Grand Haven, Mich.
219023	.....	*Ga. p.	Comet	23	23	65.0	15.8	3.0	Fer.	1	40	1919	Williston, N. Dak.	Pembina, N. Dak.
219969	.....	*Ga. p.	Comet	17	11	47.2	11.0	2.4	Tow.	1	15	1920	Parkin, Ark.	St. Louis, Mo.
210938	.....	*Ga. p.	Comet No. 2	11	11	63.0	12.9	2.3	Tow.	1	40	1913	Hanging Rock, Ohio	Louisville, Ky.
221093	.....	*Ga. p.	Comet No. 3	21	14	67.0	14.8	2.4	Tow.	1	50	1921	.....do	Cincinnati, Ohio.
106681	.....	Ga. y.	[4] Comfort	23	22	33.4	14.1	3.9	Yct.	1	.....	1889	Bellmore, N. Y.	Miami, Fla.
205749	.....	Ga. y.	Comfort	48	43	65.6	14.8	8.8	Yct.	3	50	1899	Morris Heights, N. Y.	Los Angeles, Cal.
219172	.....	Ga. s.	Comfort	16	14	36.6	11.7	4.4	Fsh.	3	25	1919	Seattle, Wash.	Seattle, Wash.
220514	.....	Ga. s.	Comfort	7	5	30.4	10.7	3.3	Msc.	1	20	1907	Camarsde, N. Y.	Patchogue, N. Y.
220191	.....	Ga. y.	Comfort II	19	17	41.1	12.3	3.7	Yct.	1	35	1920	Memphis, Tenn.	Memphis, Tenn.
127286	.....	Ga. s.	Commander	47	40	68.0	16.4	5.8	Fsh.	6	60	1898	Baltimore, Md.	New York, N. Y.
203732	.....	Ga. s.	Commander	11	8	40.5	12.9	5.5	Fsh.	4	8	1906	Friendship, Me.	Philadelphia, Pa.
213265	.....	Ga. s.	Commander	32	22	52.2	14.4	6.6	Fsh.	8	40	1915	Gig Harbor, Wash.	Seattle, Wash.
215241	.....	Ga. s.	Commander	36	20	61.2	24.1	4.4	Frt.	3	30	1917	Morehead City, N. C.	New York, N. Y.
125145	.....	Ga. s.	Commodore	25	22	58.0	18.4	5.0	Oys.	8	.....	1873	Islip, N. Y.	Do.
127370	.....	Ga. s.	Commodore	27	27	61.5	18.4	4.4	Frt.	2	.....	1899	Beaufort, N. C.	Norfolk, Va.

[1] Formerly ga. y. Shirley II.
[2] Formerly schooner Mary F. Kelley.
[3] Formerly ga. y. Leyda.
[4] Formerly st. s. Advance.

MERCHANT MOTOR VESSELS OF THE UNITED STATES—Continued.

Official No.	Signal letters.	Rig.	Name of vessel.	Gross tonnage.	Net tonnage.	Length.	Breadth.	Depth.	Service.	Crew.	Indicated horsepower.	When built.	Where built.	Home port (where permanent document issues).
						Feet.	*Feet.*	*Feet.*						
127653		Ga. s.	Commodore	13	10	45.0	12.6	3.0	Pas.	2	40	1902	Atlantic City, N. J.	Philadelphia, Pa.
205678		Ga. s.	Commodore	12	6	44.0	10.2	4.4	Mso.	2	50	1908	Orange, Tex.	Port Arthur, Tex.
208445		Ga. s.	Commodore	23	19	51.0	16.9	4.6	Pas.	1	50	1911	Patchogue, N. Y.	New York, N. Y.
209657		Ga. s.	Commodore	12	8	34.5	11.2	4.3	Fsh.	1	10	1912	Seattle, Wash.	Seattle, Wash.
210265		Ga. s.	Commodore	8	7	41.4	9.7	3.2	Fsh.	1	20	1912	Fish Egg, Alaska	Ketchikan, Alaska.
211854		Ga. y.	Commodore	18	17	47.6	15.3	4.1	Yct.	1	30	1913	Amityville, N. Y.	New York, N. Y.
211100		*Ga. p.	[1] Commodore Duncan	27	23	62.8	14.8	3.7	Pas.	2	4	1913	Cedar Bayou, Tex.	Houston, Tex.
126160		Ga. s.	Commodore J. G. Hill	15	14	37.7	15.2	4.1	Frt.	1	.....	1883	Bayport, N. Y.	Perth Amboy, N. J.
211238		Ga. s.	Commoner	7	5	33.0	10.0	4.0	Pas.	1	27	1913	Manitowoc, Wis.	Chicago, Ill.
207628		Ga. s.	Commonwealth	88	60	92.0	22.5	9.1	Fsh.	17	100	1910	Tacoma, Wash.	Seattle, Wash.
211718		Ga. s.	Commonwealth	141	93	103.0	24.0	11.8	Fsh.	20	100	1913	Essex, Mass.	Boston, Mass.
202645		Ga. s.	Companion	14	10	45.3	12.4	4.4	Frt.	1	.....	1905	Astoria, Oreg.	Seattle, Wash.
208499		Ga. y.	Companion	25	21	53.6	11.2	4.3	Yct.	2	60	1909	Sandusky, Ohio	Detroit, Mich.
207687		Ga. s.	Companion	13	9	35.0	11.8	3.5	Fsh.	5	12	1910	Port Madison, Wash.	Seattle, Wash.
219308		Ga. s.	Companion	37	30	53.5	15.8	7.1	Fsh.	4	60	1919	Gig Harbor, Wash.	Tacoma, Wash.
205940		Ga. y.	Comrade	51	31	50.4	17.9	4.8	Yct.	2	18	1908	Pocomoke City, Md.	New York N. Y.
210386		Ga. s.	Comrade	7	5	32.5	8.0	3.0	Frt.	1	24	1912	Chicago, Ill.	Chicago, Ill.
211776		Ga. y.	Comrade	27	26	48.5	11.9	7.0	Yct.	2	45	1913	West De Pere, Wis.	Savannah, Ga.
212434		Ga. y.	Comrade	34	33	49.8	16.3	7.5	Yct.	4	20	1909	Bayonne, N. J.	Newport, R. I.
217257		Ga. s.	Comrade	9	7	36.6	10.1	6.2	Mso.	1	12	1916	Tacoma, Wash.	Juneau, Alaska.
218984		Ga. s.	Comrade	9	7	32.6	9.8	4.3	Fsh.	1	20	1919	Creosote, Wash.	Seattle, Wash.
219195		Ga. y.	Comrade II	47	42	49.6	14.9	5.2	Yct.	2	45	1919	Patchogue, N. Y.	New York, N. Y.
207264		Ga. s.	Concord	13	9	36.3	11.3	4.6	Fsh.	1	25	1910	Seattle, Wash.	Juneau, Alaska.
217333		*Ga. p.	Concord	33	13	51.8	14.0	2.3	Tow.	3	25	1918	Houma, La.	Morgan City, La.
204567		Ga. s.	Concordia	11	7	45.0	7.0	2.6	Pas.	1	.....	1907	Decatur, Wash.	Seattle, Wash.
213963		Ga. s.	Condor	37	12	64.4	15.7	6.3	Fsh.	1	110	1916	Oakland, Cal.	San Francisco, Cal.
221992		Ga. s.	Condor	12	11	35.0	12.2	4.0	Fsh.	2	22	1922	Mystic, Conn.	New London, Conn.
213482	LFMH	Ga. y.	Conejo	38	22	91.0	11.6	5.9	Yct.	5	600	1915	Boston, Mass.	New York, N. Y.
212491		Ga. y.	[2] Conewago	150	147	92.0	18.2	11.6	Yct.	8	150	1914	Manitowoc, Wis.	Do.
210212		Ga. s.	Confidence	33	22	51.5	16.4	6.1	Fsh.	2	40	1912	Gig Harbor, Wash.	Ketchikan, Alaska.
212373		Ga. s.	Congress	15	7	50.8	13.8	3.7	Frt.	4	25	1914	Gwynn, Va.	Norfolk, Va.
212376		Ga. s.	Congress	22	15	43.0	14.0	5.6	Fsh.	8	20	1914	Tacoma, Wash.	Seattle, Wash.
222032		Ga. s.	Congress	42	28	61.2	15.5	7.2	Fsh.	8	80	1919	Los Angeles, Cal.	Los Angeles, Cal.
210080		Ga. s.	Conneaut	9	7	35.9	10.1	4.3	Frt.	3	20	1905	St. Clair, Mich.	Duluth, Minn.
220079		Ga. y.	[2] Conolmar	18	12	50.4	10.1	5.2	Yct.	1	150	1920	New York, N. Y.	New York, N. Y.
209190		Ga. s.	Conqueror	33	22	63.5	16.3	5.3	Fsh.	2	50	1911	Jonesport, Me.	Eastport, Me.
211244		Ga. s.	Conqueror	24	11	53.0	14.3	6.0	Frt.	2	24	1913	Rockport, Mass.	Boston, Mass.
221853		Ga. y.	Conquista	109	67	105.4	14.5	8.8	Yct.	3	666	1919	Bremerton, Wash.	Los Angeles, Cal.
5887		Ga. s.	Conquest	14	13	39.2	14.0	5.2	Fsh.	3	.....	1870	New London, Conn.	New London, Conn.
220912		Ga. s.	Consolidated	10	7	37.7	10.0	3.9	Frt.	1	21	1920	Delanco, N. J.	New York, N. Y.
220919		Ga. s.	Consolidated	10	7	37.7	10.0	3.9	Frt.	1	21	1920	.....do	Do.
207072		Ga. s.	Constance	15	10	37.5	10.8	4.6	Fsh.	2	21	1909	Winslow, Wash.	Juneau, Alaska.
212369		Ga. s.	Constance C	6	6	30.1	9.9	4.0	Fsh.	2	10	1913	Noank, Conn.	New London, Conn.
126571	KGNT	Ga. y.	CONSTELLATION	157	118	123.7	24.9	12.9	Yct.	1	.....	1889	City Island, N. Y.	Boston, Mass.
127625		Ga. s.	Constellation	137	89	107.6	25.4	11.2	Fsh.	19	100	1902	Essex, Mass.	Gloucester, Mass.
205983		Ga. y.	Constitution	60	43	75.0	17.7	2.9	Yct.	4	50	1909	Holly Hill, Fla.	Tampa, Fla.
211928		Ga. s.	Constitution	57	39	64.0	17.6	8.8	Fsh.	14	75	1914	Seattle, Wash.	Ketchikan, Alaska.
211169	LOVP	Ga. y.	Content	26	20	50.2	11.6	6.6	Yct.	2	50	1913	Camden, N. J.	Philadelphia, Pa.
126038		Ga. s.	Contest	12	12	38.1	16.8	4.0	Oys.	1	.....	1882	Northport, N. Y.	New Haven, Conn.
206405		Ga. s.	Continental	10	7	36.7	11.6	4.9	Frt.	1	75	1909	Stockton, Cal.	San Francisco, Cal.
209108		Ga. s.	Continental	33	22	63.5	16.3	5.3	Fsh.	2	50	1911	Jonesport, Me.	Eastport, Me.
204889	KWMJ	Ga. s.	CONTRA COSTA	832	497	190.1	37.2	13.3	Tnk.	10	500	1908	San Francisco, Cal.	San Francisco, Cal.
215255		Ga. s.	Convention	23	20	45.0	13.4	6.0	Fsh.	5	20	1917	Poulsbo, Wash.	Seattle, Wash.
126337		Ga. s.	Convoy	30	18	64.8	16.1	3.8	Fsh.	17	.....	1886	Lenoxville, N. C.	Beaufort, N. C.
209451		Ga. s.	Convoy	14	12	37.0	15.3	5.0	Oys.	2	30	1911	Tottenville, N. Y.	New York, N. Y.
127350		Ga. s.	Cooch	35	20	65.0	17.4	5.3	Fsh.	11	.....	1899	Beaufort, N. C.	Beaufort, N. C.
119279	LTVF	Ga. s.	Coolcha	2,403	1,804	263.7	46.4	21.7	Frt.	24	1,000	1918	Olympia, Wash.	San Francisco, Cal.
215049		Ga. s.	Coon	7	6	27.0	8.3	3.0	Fsh.	1	10	1914	Leland, Mich.	Grand Haven, Mich.
214228		Ga. s.	Coos River	7	5	37.2	8.2	3.0	Pas.	1	30	1916	Marshfield, Oreg.	Marshfield, Oreg.
227267		Ga. s.	Coot	8	7	30.8	9.5	2.5	Pas.	1	.....	1898	Jamesport, N. Y.	Greenport, N. Y.
127434		Ga. s.	Coot	5	5	25.2	10.4	4.1	Mso.	3	6	1900	Bridgeport, Conn.	New York, N. Y.
104191		Ga. s.	Cooter	16	11	42.0	16.5	2.5	Frt.	1	.....	1906	Jacksonville, Fla.	Jacksonville, Fla.
206475		Ga. s.	Copia	11	5	43.4	11.4	4.0	Frt.	2	25	1909	Friendship, Me.	South West Harbor, Me.
226795		Ga. s.	Coquette	8	8	33.7	13.3	3.7	Fsh.	1	.....	1891	Matagorda, Tex.	Port Lavaca, Tex.
126100		Ga. s.	Coquelle	118	54	92.9	29.5	6.4	Frt.	6	170	1883	Coquelle River, Oreg.	San Francisco, Cal.
116236		Ga. s.	Coquille	12	12	50.9	14.4	2.1	Fer.	0	1½	1910	Bandon, Oreg.	Marshfield, Oreg.
225750		Ga. s.	Cora	44	40	70.0	17.2	6.2	Frt.	3	.....	1879	Benton Harbor, Mich.	Milwaukee, Wis.
127746		Ga. s.	Cora	13	9	40.6	9.8	3.8	Pas.	1	.....	1903	Astoria, Oreg.	Astoria, Oreg.
105656		Ga. s.	Cora	8	8	24.6	11.6	4.0	Frt.	1	15	1898	Westport, Mass.	Fall River, Mass.
214807		Ga. s.	Cora	13	10	37.0	12.8	3.9	Mso.	1	20	1917	Anacortes, Wash.	Seattle, Wash.
216724		Ga. s.	Cora	14	9	39.0	11.6	4.0	Fsh.	1	12	1918	Ketchikan, Alaska	Ketchikan, Alaska.
215407		†Ga. s.	Cora II	14	9	47.0	13.8	4.0	Tow.	2	40	1917	Savannah, Ga.	Savannah, Ga.
213254		*Ga. p.	Cora Belle	6	6	40.0	9.0	2.2	Frt.	1	8	1915	Charleston, W. Va.	Louisville, Ky.

[1] Formerly *ga. p. Douglass III.
† Oil engine.
[2] Formerly (a Conewago. (b Speedwell.
[3] Formerly ga. y. Avalanche.

MERCHANT MOTOR VESSELS OF THE UNITED STATES—Continued.

Official No.	Signal letters.	Rig.	Name of vessel.	Gross tonnage.	Net tonnage.	Length.	Breadth.	Depth.	Service.	Crew.	Indicated horsepower.	When built.	Where built.	Home port (where permanent document issues).
						Feet.	*Feet.*	*Feet.*						
204734	.....	Ga. s.	Cora Edna	9	7	36.7	8.8	2.7	Frt.	1	20	1907	Fernandina, Fla.	Fernandina, Fla.
212470	.....	Ga. s.	Cora H	15	8	47.1	13.0	4.5	Frt.	2	21	1914	Eastport, Me.	Eastport, Me.
5830	.....	Ga. s.	Cora L. Griffing	11	10	38.3	15.3	3.7	Fsh.	3	24	1870	Greenport, N. Y.	New York, N. Y.
126454	.....	Ga. s.	Cora and Albert	7	6	27.0	12.5	3.7	Pas.	1	15	1887	Edgartown, Mass.	Providence, R. I.
125655	.....	Ga. s.	Coral	34	32	54.7	19.5	5.5	Frt.	1	.....	1878	Fort Jefferson, N. Y.	Newport, R. I.
212327	.....	Ga. s.	Coral	17	7	48.2	13.4	4.5	Frt.	1	14	1914	Poquoson, Va.	Newport News, Va.
219363	.....	Ga. s.	Corans	9	6	36.7	11.0	3.0	Oys.	2	6	1905	Chauvin, La.	New Orleans, La.
201338	.....	Ga. s.	Corbett	14	13	47.2	13.8	2.4	Pas.	1	.....	1904	Wilmington, N. C.	St. Augustine, Fla.
212015	.....	Ga. s.	[1]Cordelia D	8	6	32.0	9.0	3.4	Pas.	1	16	1910	Wrangell, Alaska	Juneau, Alaska.
213926	.....	Ga. s.	Cordova	51	32	74.7	18.2	3.8	Fsh.	2	75	1916	Seattle, Wash.	Seattle, Wash.
214446	.....	Ga. s.	Corean	7	5	39.0	10.8	2.9	Fsh.	2	10	1916	Apalachicola, Fla.	Apalachicola, Fla.
207037	.....	Ga. s.	Corinne	15	10	46.4	10.8	3.5	Pas.	1	30	1909	Tacoma, Wash.	Seattle, Wash.
227124	KMPT	Ga. y.	Corinthia	27	24	66.8	11.7	5.0	Yct.	4	50	1896	New York, N. Y.	Philadelphia, Pa.
106537	LBTS	Ga. y.	CORINTHIA	66	45	78.7	14.4	7.1	Yct.	5	160	1909	....do....	New Orleans, La.
215589	LHVB	Ga. s.	[2]Corinthian	161	97	112.6	23.9	10.8	Fsh.	23	60	1917	Essex, Mass.	Gloucester, Mass.
210446	.....	Ga. y.	Corlew	18	15	47.2	10.6	4.4	Yct.	2	36	1908	Port Clinton, Ohio	New York, N. Y.
211550	.....	Ga. s.	Corlis	5	5	31.7	10.6	2.4	Fsh.	1	5	1912	Shakan, Alaska	Juneau, Alaska.
210964	.....	Ga. s.	Corliss	8	5	29.5	10.3	5.1	Pas.	1	35	1913	Long Beach, Cal.	Los Angeles, Cal.
211202	.....	Ga. s.	Corliss	10	13	41.6	12.9	5.4	Fsh.	6	20	1913	Tacoma, Wash.	Seattle, Wash.
201449	.....	Ga. s.	Cormorant	15	7	45.0	11.8	5.4	Fsh.	7	37	1893	Gloucester, Mass.	Gloucester, Mass.
214063	.....	Ga. s.	Cormorant	27	14	57.9	14.5	6.5	Cod.	9	50	1916	Boothbay, Me.	Provincetown, Mass.
204028	.....	Ga. s.	Cornelia Pauline	9	7	46.0	14.3	2.8	Frt.	3	.....	1907	Bon Secour, Ala.	Mobile, Ala.
208766	.....	Ga. s.	Cornell	12	8	28.4	9.2	4.6	Fsh.	1	20	1911	San Pedro, Cal.	San Diego, Cal.
216237	.....	*Ga. p.	Corn Grinder	20	17	38.7	10.8	2.2	Pas.	1	12	1918	Marked Tree, Ark.	St. Louis, Mo.
219311	.....	Ga. s.	Cornwallis	61	37	62.8	24.0	7.2	Fer.	3	60	1919	Perrin, Va.	Newport News, Va.
3227	.....	Ga. y.	Corona	42	36	91.0	13.0	5.2	Yct.	4	50	1882	Providence, R. I.	Savannah, Ga.
207806	.....	Ga. s.	[3]Corona	36	19	59.0	16.2	9.9	Fsh.	5	50	1910	Seattle, Wash.	Ketchikan, Alaska.
221414	.....	Ga. s.	[4]Corona	79	31	104.3	14.9	8.8	Fsh.	5	200	1918	Neponset, Mass.	Los Angeles, Cal.
202075	.....	Ga. y.	[5]Coronet	57	39	80.9	14.0	5.9	Yct.	4	.....	1905	New York, N. Y.	New York, N. Y.
210670	.....	Ga. s.	Corressie	8	6	34.2	9.0	3.6	Pas.	1	.....	1911	Chicago, Ill.	Nashville, Tenn.
203948	.....	Ga. s.	Corsair	14	13	38.0	14.0	5.1	Fsh.	2	.....	1907	Friendship, Me.	New York, N. Y.
204978	.....	Ga. s.	Corsair	12	10	45.0	9.9	3.5	Pas.	2	24	1908	New Haven, Conn.	Miami, Fla.
208712	.....	Ga. y.	Corsair	18	12	43.8	11.0	5.3	Yct.	1	24	1911	Tacoma, Wash.	Los Angeles, Cal.
214408	.....	Ga. s.	Corsair	11	8	58.5	11.0	4.0	Yct.	2	30	1915	La Pointe, Wis.	Duluth, Minn.
127648	KTCM	Ga. y.	Cossack	16	13	43.9	12.1	7.2	Yct.	2	.....	1902	Boston, Mass.	Boston, Mass.
219945	.....	Ga. s.	Costa Rica	39	26	53.2	15.1	7.4	Fsh.	7	50	1920	Tacoma, Wash.	Los Angeles, Cal.
204679	.....	Ga. s.	Coston	25	11	55.0	15.8	4.0	Msc.	4	.....	1907	Pocomoke City, Md.	Newport News, Va.
214748	.....	Ga. s.	Cougar	40	31	56.1	15.1	7.0	Fsh.	7	50	1917	Tacoma, Wash.	Seattle, Wash.
5418	.....	Ga. s.	[6]Count Pulaski	12	11	33.0	12.7	5.2	Pas.	1	.....	1867	Bristol, R. I.	New York, N. Y.
210881	.....	Ga. s.	Countess	21	16	60.2	10.5	4.0	Pas.	1	100	1912	Sacramento, Cal.	San Francisco, Cal.
207712	.....	Ga. s.	Court House	15	13	37.3	10.6	4.0	Pas.	2	20	1910	Westville, N. J.	Philadelphia, Pa.
127670	.....	Ga. s.	Covina	87	40	77.0	28.0	5.8	Frt.	1	60	1902	San Francisco, Cal.	San Francisco, Cal.
127191	KNCB	Ga. y.	[7]Coyote	44	30	72.5	14.0	7.4	Yct.	5	.....	1897	Long Island City, N. Y.	Chicago, Ill.
127195	.....	Ga. s.	Cozy	39	27	61.2	23.5	4.3	Frt.	1	.....	1897	Northport, N. Y.	New York, N. Y.
203592	.....	Ga. s.	Cozy	12	9	40.8	12.9	3.3	Frt.	4	.....	1906	Sanford, Va.	Cape Charles, Va.
210988	.....	Ga. s.	Cozy	10	10	41.0	8.0	3.5	Pas.	1	40	1913	Muscatine, Iowa.	Chicago, Ill.
127483	.....	Ga. s.	Cracker Jack	6	5	33.0	11.1	3.2	Msc.	1	.....	1899	Bayou Shaffer, La.	Morgan City, La.
205994	.....	Ga. s.	Craftsman	7	5	37.5	9.6	2.6	Frt.	1	15	1909	Wanchese, N. C.	Norfolk, Va.
202902	.....	Ga. s.	Creel	14	10	50.0	12.8	4.7	Fsh.	1	30	1906	Decatur, Wash.	Ketchikan, Alaska.
214893	.....	Ga. s.	Crane	41	15	68.0	16.8	6.1	Fsh.	1	110	1917	Oakland, Cal.	San Francisco, Cal.
221865	.....	Ga. s.	Cravenco	35	23	64.9	18.4	4.0	Frt.	6	50	1920	(†)	New Bern, N. C.
204066	.....	Ga. s.	[8]Creel Bros	12	11	39.4	13.0	3.3	Frt.	2	16	1906	Apalachicola, Fla.	Apalachicola, Fla.
210256	.....	Ga. s.	Creole	37	30	55.5	17.1	8.3	Pas.	6	50	1912	San Juan, P. R.	San Juan, P. R.
127219	.....	Ga. s.	Crescent	21	14	49.9	15.3	5.3	Fsh.	4	.....	1897	Coupeville, Wash.	Seattle, Wash.
127543	.....	Ga. s.	Crescent	14	12	46.5	13.6	3.9	Oys.	2	.....	1901	Rockaway Beach, N. Y.	New Haven, Conn.
201171	.....	Ga. s.	Crescent	13	9	37.5	14.0	6.1	Fsh.	2	32	1904	Friendship, Me.	New Bedford, Mass.
203273	.....	Ga. s.	Crescent	14	12	34.4	11.4	4.0	Yct.	3	10	1905	Groton, Conn.	Bridgeport, Conn.
209589	.....	Ga. s.	Crescent	14	9	58.4	12.4	2.0	Frt.	2	21	1912	Grand Chenier, La.	Morgan City, La.
209935	.....	Ga. s.	Crescent	11	9	35.0	12.0	3.6	Pas.	1	24	1899	La Porte, Tex.	Houston, Tex.
210310	.....	Ga. s.	Crescent	23	15	51.6	14.5	5.8	Tow.	1	110	1912	Los Angeles, Cal.	San Francisco, Cal.
212971	.....	Ga. s.	Crescent	21	14	57.5	16.0	4.1	Pas.	1	80	1915	San Diego, Cal.	San Diego, Cal.
218709	.....	Ga. s.	Crescent	12	8	33.1	10.8	5.2	Fsh.	3	15	1919	Tacoma, Wash.	Tacoma, Wash.
212904	LFCS	Ga. y.	Creseeus	21	14	48.7	12.8	4.5	Yct.	2	6	1915	Port Clinton, Ohio	Port Huron, Mich.
221172	.....	Ga. s.	Creosote	31	21	49.9	13.0	8.2	Frt.	3	100	1921	Seattle, Wash.	Seattle, Wash.
203077	.....	Ga. s.	Crest	8	6	30.7	9.2	3.6	Pas.	1	.....	1906	Somerset, Mass.	Fall River, Mass.
126010	.....	Ga. s.	Cricket	11	8	29.2	13.2	5.2	Mso.	2	20	1892	Harrison, N. J.	New York, N. Y.
127770	.....	Ga. y.	Cricket	19	11	44.7	13.2	5.3	Yct.	2	38	1903	Wilmington, Cal.	Los Angeles, Cal.
206146	.....	Ga. s.	Cricket	18	12	52.8	12.3	4.4	Tow.	4	.....	1909	Seattle, Wash.	Portland, Oreg.
209555	.....	Ga. s.	Cricket	10	7	41.8	10.7	4.0	Fsh.	1	50	1912	....do....	Juneau, Alaska.
201015	.....	Ga. s.	Crisis	8	6	40.0	10.0	3.6	Pas.	1	14	1903	Patchogue, N. Y.	Patchogue, N. Y.
205494	KWQT	Ga. y.	[9]CRISTINA ⊙	123	78	103.3	17.3	9.2	Yct.	7	250	1908	Boston, Mass.	Milwaukee, Wis.

[1] Formerly ga. s. Charlotte Cease.
[2] Formerly U. S. Immigration ga. s. Corinthia.
[3] Formerly st. y. Barracuda.
[4] Formerly U. S. submarine chaser 266.
† Unknown.

[5] Formerly (a ga. s. Coronet. b U. S. S. Coronet.
[6] Formerly ga. s. Clytie.
[7] Formerly (a ga. s. Coyote. b U. S. S. Coyote.

[8] Formerly ga. s. H. L. Covington.
[9] Formerly ga. y. (a Christina. b Esperanza. c Jorosa. d Suzanne.

MERCHANT MOTOR VESSELS OF THE UNITED STATES—Continued.

Official No.	Signal letters.	Rig.	Name of vessel.	Gross tonnage.	Net tonnage.	Length.	Breadth.	Depth.	Service.	Crew.	Indicated horsepower.	When built.	Where built.	Home port (where permanent document issues).
						Feet.	*Feet.*	*Feet.*						
127523	.....	Ga. s.	Crockett	63	44	64.6	24.2	5.8	Frt.	2	40	1901	San Francisco, Cal.	San Francisco, Cal.
219479	.....	Ga. s.	Crocodile	14	13	56.2	12.3	2.7	Pas.	2	120	1919	Holly Hill, Fla.	St. Augustine, Fla.
206729	.....	Ga. s.	Crosby No. 1	14	10	37.9	11.5	3.6	Tow.	2	50	1909	Seattle, Wash.	Seattle, Wash.
214790	.....	Ga. s.	Cross Sound	7	6	33.0	9.0	4.2	Fsh.	1	20	1917	.....do.....	Juneau, Alaska.
208568	.....	Ga. s.	Croton	15	10	44.7	11.6	5.3	Pol.	2	50	1910	New York, N. Y.	New York, N. Y.
219706	.....	Ga. y.	Crowley	16	6	39.2	10.4	2.9	Yct.	2	22	1919	Crowley, La.	Morgan City, La.
209204	.....	Ga. s.	Crowley No. 4	9	6	40.0	11.6	4.4	Tow.	1	40	1911	Oakland, Cal.	San Francisco, Cal.
205164	.....	Ga. s.	Crowley No. 6	15	10	49.4	16.2	4.0	Pas.	1	50	1908	San Francisco, Cal.	Do.
205176	.....	Ga. s.	Crowley No. 7	15	10	49.5	16.2	4.0	Pas.	1	50	1908	.....do.....	Do.
216023	.....	Ga. s.	Crowley No. 8	14	10	42.4	11.8	5.8	Tow.	1	50	1917	.....do.....	Do.
212817	.....	Ga. s.	Crowley No. 10	12	8	42.3	11.2	5.2	Pas.	1	50	1914	Oakland, Cal.	Do.
206785	.....	Ga. s.	Crowley No. 11	14	10	43.8	11.3	5.8	Pas.	1	50	1909	.....do.....	Do.
212818	.....	Ga. s.	Crowley No. 11	12	8	42.3	11.2	5.2	Pas.	1	50	1914	.....do.....	Do.
213137	.....	Ga. s.	Crowley No. 12	13	9	44.4	12.1	5.2	Frt.	1	50	1915	.....do.....	Do.
207465	.....	Ga. s.	Crowley No. 15	15	10	50.0	13.2	5.1	Frt.	1	100	1910	Los Angeles, Cal.	Do.
217064	.....	Ga. s.	Crowley No. 15	14	9	42.6	11.8	5.5	Tow.	1	50	1918	San Francisco, Cal.	Do.
213138	.....	Ga. s.	Crowley No. 16	13	9	44.4	12.1	5.2	Frt.	1	100	1915	Oakland, Cal.	Do.
212960	.....	Ga. s.	Crowley No. 17	38	23	59.8	20.0	6.3	Pas.	1	50	1915	.....do.....	Do.
212961	.....	Ga. s.	Crowley No. 18	38	23	59.8	20.0	6.3	Pas.	1	100	1916	.....do.....	Do.
214672	.....	Ga. s.	[1] Crowley No. 20	28	12	58.5	14.7	7.6	Tow.	1	100	1917	Los Angeles, Cal.	Do.
215799	.....	Ga. s.	[2] Crowley No. 21	26	11	57.4	14.2	6.6	Tow.	1	100	1917	.....do.....	Do.
210875	.....	Ga. s.	Crowley No. 22	29	19	52.0	15.0	6.2	Frt.	2	100	1912	Oakland, Cal.	Do.
212962	.....	Ga. s.	Crowley No. 23	34	21	59.8	20.0	6.3	Pas.	1	100	1915	.....do.....	Do.
212963	.....	Ga. s.	Crowley No. 24	34	21	59.8	20.0	6.3	Pas.	1	100	1915	.....do.....	Do.
210600	.....	Ga. s.	Crowley No. 25	15	10	51.3	10.7	5.5	Pas.	1	100	1901	San Francisco, Cal.	Do.
204076	.....	Ga. s.	Cruiser	10	6	28.0	9.2	3.0	Pas.	1	.....	1907	Fir, Wash.	Seattle, Wash.
212563	.....	Ga. s.	Cruiser	12	8	37.6	12.2	5.6	Pas.	2	35	1914	Los Angeles, Cal.	Los Angeles, Cal.
215667	.....	Ga. s.	Cruiser	15	13	36.2	15.0	4.9	Frt.	2	45	1917	Patchogue, N. Y.	New York, N. Y.
127128	.....	Ga. s.	Crusador	7	6	25.0	11.6	3.5	Frt.	1	10	1896	Osterville, Mass.	Vineyard Haven, Mass.
206596	.....	Ga. s.	Cruso	207	162	86.6	20.4	8.8	Tow.	6	80	1909	Chicago, Ill.	Chicago, Ill.
127194	.....	Ga. s.	Crusoe	14	11	37.0	14.0	4.7	Fsh.	1	.....	1897	Freeport, N. Y.	New York, N. Y.
127747	.....	Ga. s.	Crustacean	13	13	40.9	13.3	5.7	Msc.	2	.....	1903	Bristol, Me.	Vineyard Haven, Mass.
207839	.....	Ga. s.	Crustacean	12	12	45.0	15.2	4.0	Fsh	1	.....	1910	Swans Island, Me.	Rockland, Me.
213446	.....	Ga. y.	Cruz del Sur	22	17	46.4	15.5	6.1	Yct.	1	15	1915	Salisbury, Md.	Philadelphia, Pa.
201562	.....	Ga. s.	Crystal	12	8	45.0	12.0	3.0	Frt.	2	50	1904	Gig Harbor, Wash.	Port Angeles, Wash.
206669	.....	Ga. y.	Crystal	37	33	58.0	13.4	5.6	Yct.	2	60	1909	St. Joseph, Mich.	Philadelphia, Pa.
210591	.....	Ga. s.	Crystal	12	11	33.5	10.0	3.8	Fsh	3	15	1909	Little Suamico, Wis.	Milwaukee, Wis.
127224	.....	Ga. s.	Crystal Wave	57	49	47.7	16.8	5.5	Frt.	4	24	1898	Wilmington Island, Ga.	Beaufort, S. C.
202213	.....	Ga. s.	[3] Crystal Wave	14	9	51.4	11.7	5.1	Pas.	2	42	1905	Watertown, Mass.	Fall River, Mass.
219339	.....	Ga. s.	Cubanola	8	5	37.8	11.9	2.8	Oys.	2	6	1916	Cut Off, La.	New Orleans, La.
219905	LWHT	Ga. s.	CUBORE ✚⊙	6,891	4,260	400.6	57.2	34.0	Frt.	38	2,500	1920	Quincy, Mass.	New York, N. Y.
216374	.....	Ga. s.	Cuckoo	8	6	32.2	9.2	4.0	Fsh.	1	14	1918	Gig Harbor, Wash.	Tacoma, Wash.
110501	.....	Ga. s.	[4] Cuevas	32	15	58.6	21.3	3.9	Frt.	3	.....	1881	Madisonville, La.	Gulfport, Miss.
219540	LVMC	Ga. s.	[5] Culburra ⊙	2,353	1,776	261.7	46.6	21.7	Frt.	28	1,000	1918	Olympia, Wash.	San Francisco, Cal.
127608	.....	Ga. s.	Cultivator	14	10	44.2	15.5	4.0	Fsh.	3	.....	1902	Quincy, Mass.	Provincetown, Mass.
127568	.....	Ga. s.	Cumberland	7	7	28.8	10.8	5.7	Cod.	1	.....	1901	Friendship, Me.	Bridgeport, Conn.
208240	.....	Ga. s.	Cumberland	63	43	83.1	17.4	7.4	Fsh.	8	50	1910	Morehead City, N. C.	Fernandina, Fla.
127488	.....	Ga. s.	Cupid	14	11	45.6	15.9	4.6	Fsh.	2	28	1900	Patchogue, N. Y.	Greenport, N. Y.
213673	.....	Ga. s.	Cupid	7	6	32.6	9.2	3.8	Fsh.	2	12	1911	Seattle, Wash.	Seattle, Wash.
126170	.....	Ga. s.	Curlew	35	31	66.0	19.6	5.5	Frt.	2	.....	1883	Pocomoke City, Md.	Philadelphia, Pa.
127080	.....	Ga. s.	Curlew	26	18	59.4	14.6	6.0	Fsh.	1	80	1895	Millbridge, Me.	Machias, Me.
219790	.....	Ga. s.	Curlew	11	7	34.2	10.5	4.9	Fsh.	2	16	1920	Seattle, Wash.	Do.
219915	.....	Ga. s.	Curlew	56	14	72.8	17.5	6.3	Tow.	4	120	1920	Oakland, Cal.	San Francisco, Cal.
126030	.....	Ga. s.	Curtis	22	17	54.1	15.8	4.6	Frt.	3	.....	1882	St. Michaels, Md.	Philadelphia, Pa.
221382	.....	Ga. s.	[6] Cutter	8	6	36.6	9.2	4.2	Msc.	2	15	1911	New York, N. Y.	New York, N. Y.
220800	.....	Ga. s.	Cutty Sark	27	18	51.4	13.9	6.8	Pas.	2	125	1920	Ilwaco, Wash.	Port Angeles, Wash.
221622	.....	Ga. y.	Cutty Sark	98	66	77.7	22.2	9.7	Yct.	3	125	1921	Milford, Del.	Boston, Mass.
222192	.....	Ga. y.	Cutty Sark	38	26	66.0	12.5	5.7	Yct.	3	160	1922	Boston, Mass.	Do.
219385	.....	Ga. s.	CUYAMEL FRUIT CO. BARGE NO. 1.	306	196	120.4	33.0	8.8	Frt.	7	200	1919	Violet, La.	New Orleans, La.
219460	.....	Ga. s.	CUYAMEL FRUIT CO. BARGE NO. 2.	311	201	120.4	33.0	8.8	Frt.	8	200	1920	.....do.....	Do.
219831	.....	Ga. s.	CUYAMEL FRUIT CO. BARGE NO. 3.	311	201	120.4	33.0	8.8	Frt.	8	200	1920	.....do.....	Do.
221048	.....	Ga. s.	CUYAMEL FRUIT CO. BARGE NO. 4.	328	215	120.4	33.0	8.8	Frt.	6	100	1920	.....do.....	Do.
127551	.....	Ga. s.	Cyclone	19	8	48.0	13.3	3.7	Frt.	2	.....	1901	Mappsburgh, Va.	Cape Charles, Va.
221526	.....	*Ga. p.	Cyclone	14	14	63.0	10.6	2.6	Frt.	2	30	1921	Loudon, Tenn.	Chattanooga, Tenn.
220543	.....	Ga. s.	CYCOL	101	93	112.5	25.0	6.4	Tnk.	3	160	1920	Bay Point, Cal.	San Francisco, Cal.
212948	.....	Ga. s.	Cydonia	63	43	68.0	19.2	8.6	Fsh.	4	150	1915	Seattle, Wash.	Seattle, Wash.
126436	.....	Ga. s.	Cygnet	7	5	32.0	10.8	4.7	Msc.	1	20	1887	New Rochelle, N. Y.	New York, N. Y.
126829	.....	Ga. s.	Cygnet	6	6	25.9	12.7	3.8	Frt.	2	.....	1887	Newport, R. I.	Newport, R. I.
213990	.....	Ga. s.	Cygnet	10	6	34.5	10.1	3.5	Pas.	1	30	1910	Charleston, Mass.	Boston, Mass.

[1] Formerly ga. s. Wohelo.
[2] Formerly ga. s. Diamond Queen.
[3] Formerly ga. s. Hazel.
[4] Formerly sch. R. O. Elliott.
[5] Formerly British ga. s. Culburra.
[6] Formerly U. S. N. launch 1108 M.

MERCHANT MOTOR VESSELS OF THE UNITED STATES—Continued.

Official No.	Signal letters.	Rig.	Name of vessel.	Gross tonnage.	Net tonnage.	Length.	Breadth.	Depth.	Service.	Crew.	Indicated horsepower.	When built.	Where built.	Home port (where permanent document issues).
						Feet.	*Feet.*	*Feet.*						
221183	.....	Ga. s.	Cygnet	11	9	35.0	14.2	3.9	Frt.	1	20	(†)	(†)	San Francisco, Cal.
207505	.....	Ga. s.	Cynthia	9	8	32.0	10.3	4.2	Fsh.	1	10	1904	Osterville, Mass.	New Bedford, Mass.
208112	.....	Ga. y.	Cynthiana	25	17	50.0	15.0	5.0	Yot.	2	25	1910	St. Joseph, Mich.	Miami, Fla.
208967	.....	Ga. s.	Cynthie	8	7	27.5	8.8	3.3	Fsh.	3	8	1907	Sturgeon Bay, Wis.	Milwaukee, Wis.
222085	.....	Ga. s.	Cypress	9	7	34.4	9.0	3.4	Tow.	1	28	1922	Palatka, Fla.	Jacksonville, Fla.
211031	.....	Ga. s.	Cyrene	15	13	40.0	11.6	4.3	Frt.	1	12	1916	Tacoma, Wash.	Tacoma, Wash.
220391	MBDL	Ga. y.	Cyrene	48	43	56.1	16.0	7.2	Yct.	4	70	1920	Camden, N. J.	St. Augustine, Fla.
222300	.....	Ga. s.	Cyric	7	5	40.4	8.4	3.4	Pas.	2	20	(†)	(†)	New York, N. Y.
127025	.....	Ga. s.	Czar	7	7	29.0	13.0	3.6	Pas.	1	7	1894	Warwick, R. I.	Providence, R. I.
			D.											
217146	.....	*Ga. p.	D. & G	27	15	42.0'	10.6	2.7	Tow.	1	25	1918	Beardstown, Ill.	Peoria, Ill.
220171	.....	Ga. s.	D. & M	8	6	33.9	9.1	3.8	Fsh.	1	15	1920	Seattle, Wash.	Seattle, Wash.
157175	.....	Ga. s.	D. Dussault	55	51	76.5	18.3	5.0	Drg.	4	40	1886	Sandusky, Ohio.	Sandusky, Ohio.
6829	.....	Ga. s.	D. Joline	13	11	40.2	15.4	3.5	Frt.	1	25	1874	Tottenville, N. Y.	Newark, N. J.
214823	.....	Ga. s.	D. McDonald	36	24	60.5	15.1	4.6	Fsh.	1	54	1917	Seattle, Wash.	Seattle, Wash.
221484	.....	*Ga. p.	D. A. B.	24	24	63.0	16.0	3.0	Tow.	1	60	1921	Jeffersonville, Ind.	Pittsburgh, Pa.
203182	.....	Ga. s.	D. B. C. III	30	25	59.4	11.6	4.6	Pas.	2	.....	1906	Muskegon, Mich.	Detroit, Mich.
157434	.....	Ga. s.	D. E. Robertson	7	6	37.5	12.1	3.1	Oys.	1	.....	1895	Morgan City, La.	Morgan City, La.
157391	.....	Ga. s.	D. G. Callis	13	6	47.0	13.8	3.6	Frt.	2	.....	1893	Poquoson, Va.	Newport News, Va.
208189	.....	Ga. s.	D. H. Penton	12	7	42.0	10.3	4.0	Plt.	3	50	1911	Morehead City, N. C.	Wilmington, N. C.
6924	.....	Ga. s.	D. P. Mulford	30	24	54.0	18.3	5.1	Frt.	3	.....	1876	Bridgeton, N. J.	Alexandria, Va.
157388	.....	Ga. s.	D. R. Meekins	9	6	49.0	12.4	3.0	Oys.	2	.....	1893	Taylors Island, Md.	Annapolis, Md.
157401	.....	Ga. s.	D. Neer Taylor	23	15	60.3	15.8	4.3	Tan.	1	.....	1883	Messongo, Va.	Baltimore, Md.
203366	.....	Ga. s.	D. Y. C. III	13	11	46.5	10.6	3.6	Fer.	1	.....	1907	Detroit, Mich.	Detroit, Mich.
219450	.....	Ga. s.	D. S. B. & R. Co. No. 3	8	5	33.9	13 3	2.7	Msc.	1	40	1919	Camden, N. J.	Philadelphia, Pa.
103691	KVRQ	Ga. y.	Dacota	36	30	55.8	13.3	7.3	Yct.	2	.....	1906	Long Island City, N. Y.	New York, N. Y.
221369	.....	*Ga. p.	Daddy Q	38	35	47.2	16.0	2.5	Tow.	3	25	1920	Peach Orchard, Ark.	St. Louis, Mo.
214471	.....	Ga. s.	Dad of Em All	28	19	50.5	16.0	3.3	Pas.	2	70	1916	North East, Md.	Wilmington, Del.
213130	.....	Ga. s.	Dagmar	14	9	45.3	11.5	4.2	Fsh.	2	18	1914	Beaver Bay, Minn.	Duluth, Minn.
211555	.....	Ga. s.	Dagny	10	7	35.9	9.2	4.0	Fsh.	8	21	1913	Bellingham, Wash.	Seattle, Wash.
208908	.....	Ga. s.	Dahlia	10	9	27.0	8.8	3.4	Fsh.	4	7	1910	Gills Rock, Wis.	Milwaukee, Wis.
212644	.....	Ga. s.	Dahlia	38	32	58.7	18.5	5.3	Frt.	2	20	1914	Paulsboro, N. J.	Baltimore, Md.
219557	.....	Ga. s.	Daily	34	26	53.7	14.2	6.5	Fsh.	5	50	1919	Seattle, Wash.	Seattle, Wash.
157245	.....	Ga. s.	Daisy	6	5	34.0	10.0	4.0	Frt.	1	20	1889	Patchogue, N. Y.	Bridgeport, Conn.
157612	.....	Ga. s.	Daisy	12	6	45.2	16.6	3.3	Frt.	1	16	1901	Smyrna, N. C.	Norfolk, Va.
157681	.....	Ga. s.	Daisy	26	18	55.9	15.9	5.7	Fsh.	6	.....	1902	Ballard, Wash.	Seattle, Wash.
210100	.....	Ga. s.	Daisy	7	5	36.2	8.8	3.5	Pas.	1	20	1899	Holland, Mich.	Chicago, Ill.
215358	.....	‡Ga. s.	Daisy	27	18	47.2	13.4	6.3	Fsh.	8	40	1917	Tacoma, Wash.	Tacoma, Wash.
215501	.....	Ga. s.	Daisy	10	9	28.8	9.2	3.5	Fsh.	1	12	1911	Manitowoc, Wis.	Grand Haven, Mich.
220289	.....	*Ga. p.	Daisy	10	7	34.6	8.9	3.1	Pas.	1	12	1920	Paradise, Ky.	Louisville, Ky.
221823	.....	Ga. s.	Daisy	7	6	32.2	10.5	3.6	Fsh.	6	20	1919	Lavellete, N. J.	Philadelphia, Pa.
217366	.....	Ga. s.	Daisy Dean	12	8	43.7	9.3	4.1	Frt.	1	40	1918	Crittenden, Va.	Charleston, S. C.
213269	.....	Ga. s.	Daisy V	9	6	35.0	10.2	2.8	Frt.	2	20	1915	Southport, N. C.	Wilmington, N. C.
157050	.....	Ga. s.	Daisy E. Smith	53	46	65.4	20.0	5.2	Oys.	6	100	1881	New Haven, Conn.	New York, N. Y.
211262	.....	*Ga. p.	Dakota	41	29	68.3	14.0	3.4	Tow.	3	60	1913	Williston, N. Dak.	Memphis, Tenn.
210671	.....	Ga. s.	Damfino	13	9	36.8	10.5	4.0	Msc.	1	24	1911	Oshkosh, Wis.	Chicago, Ill.
207507	.....	*Ga. p.	Dan	13	8	60.0	12.4	2.3	Frt.	2	40	1910	Seattle, Wash.	Juneau, Alaska.
220501	.....	Ga. s.	Dana	18	10	43.7	13.0	4.6	Frt.	2	25	1920	Crisfield, Md.	Crisfield, Md.
157595	.....	Ga. s.	Dana Beale	9	7	45.0	14.0	3.0	Oys.	2	10	1901	Cape Charles, Va.	Newport News, Va.
204330	.....	Ga. s.	Dandy	8	6	31.9	12.0	4.8	Frt.	1	.....	1917	Surry, Me.	South West Harbor, Me.
200809	.....	Ga. s.	Dandy	8	5	42.6	10.5	3.2	Frt.	1	50	1894	Peekskill, N. Y.	New York, N. Y.
219041	.....	Ga. s.	Dandy	6	5	33.4	10.3	3.0	Fsh.	2	20	1916	Barcelona, N. Y.	Buffalo, N. Y.
218429	.....	Ga. s.	Danet	10	8	35.2	9.3	4.1	Fsh.	1	20	1919	Seattle, Wash.	Seattle, Wash.
217221	.....	Ga. s.	Dan K	17	15	64.5	16.0	2.6	Tow.	1	60	1918	Cairo, Ill.	St. Louis, Mo.
202181	.....	*Ga. p.	Dan Patch	15	15	79.4	12.0	2.0	Pas.	2	.....	1905	Levanna, Ohio.	Louisville, Ky.
6669	.....	Ga. s.	Dan Sooy	15	14	43.7	16.7	4.0	Frt.	2	60	1870	Smith Landing, N. Y.	New York, N. Y.
157211	.....	Ga. s.	Daniel Bell	15	11	54.3	14.2	3.7	Fsh.	1	.....	1889	Morehead City, N. C.	Elizabeth City, N. C.
157616	.....	Ga. s.	Daniel Cressle	15	10	45.6	17.5	3.9	Frt.	1	.....	1901	Belhaven, N. C.	Washington, N. C.
157260	.....	Ga. s.	Daniel G. Fowle	19	12	60.2	15.6	4.6	Fsh.	12	.....	1889	Smyrna, N. C.	Beaufort, N. C.
90113	.....	Ga. s.	[1] *Dannie*	14	9	46.7	14.4	5.5	Tow.	1	75	1869	Philadelphia, Pa.	New York, N. Y.
150520	.....	Ga. s.	[2] Daphne	14	12	46.0	14.3	5.0	Msc.	2	.....	1885	South Brooklyn, N. Y.	Do.
157145	.....	Ga. s.	Daphne	22	21	46.0	16.5	6.3	Frt.	1	15	1885	Brooklyn, N. Y.	Do.
210122	.....	Ga. s.	Daphno	10	7	36.5	8.6	2.6	Tow.	2	.....	1913	Belhaven, N. C.	Washington, N. C.
212005	.....	Ga. y.	Daphne	21	14	40.0	14.1	5.8	Yct.	2	15	1912	Olympia, Wash.	Tacoma, Wash.
213420	.....	Ga. s.	Daphno	49	34	82.0	19.9	4.5	Pas.	6	80	1915	Mobile, Ala.	Mobile, Ala.
218843	.....	Ga. s.	Dardanella	19	13	41.2	12.8	5.8	Tow.	3	35	1921	Nellita, Wash.	Seattle, Wash.
222288	.....	Ga. y.	Dariel	20	20	45.0	14.8	8.9	Yct.	1	15	1910	White Haven, N. S.	Detroit, Mich.
214170	.....	Ga. s.	Daring	11	8	37.0	11.6	4.0	Pas.	1	40	1916	Raymond, Wash.	Seattle, Wash.
203598	.....	Ga. y.	Dark Island	17	12	60.0	10.5	4.7	Yct.	3	200	1912	New York, N. Y.	Ogdensburg, N. Y.

[1] Formerly [a] sts. s. Minnie. [b] ga. s. J. McAteer.

[2] Formerly slp. y. Polly.

† Unknown.

‡ Oil engine.

MERCHANT MOTOR VESSELS OF THE UNITED STATES—Continued.

Official No.	Signal letters.	Rig.	Name of vessel.	Gross tonnage.	Net tonnage.	Length.	Breadth.	Depth.	Service.	Crew.	Indicated horsepower.	When built.	Where built.	Home port (where permanent document issues).
						Feet.	*Feet.*	*Feet.*						
208937	.....	Ga. s.	Darline	7	7	26.4	9.4	3.6	Fsh.	3	8	1905	Jackson Harbor, Wis.	Milwaukee, Wis.
157647	.....	Ga. s.	Dart	15	14	41.3	14.6	6.4	Fsh.	3	.....	1902	Gloucester, Mass.	Boston, Mass.
211108	.....	Ga. s.	Dart	15	10	50.0	11.0	4.6	Tow.	2	50	1913	Lockmoor, La.	Morgan City, La.
212010	.....	Ga. y.	[1] Dart	27	18	66.3	11.4	6.3	Yct.	3	400	1914	New York, N. Y.	New York, N. Y.
125803	.....	Ga. s.	[2] Darwin	15	10	40.2	13.2	4.0	Pas.	2	.....	1880	Madisonville, La.	New Orleans, La.
200972	.....	Ga. s.	D'Artagnan	26	18	84.3	10.1	6.0	Pas.	3	.....	1904	St. Louis, Mo.	Chicago, Ill.
221609	.....	Ga. y.	D'Artagnan	27	21	60.5	12.0	3.6	Yct.	3	100	1921	Stamford, Conn.	New York, N. Y.
6667	.....	Ga. s.	Dauntless	19	18	45.0	18.0	4.7	Fsh.	2	48	1870	Greenport, N. Y.	Providence, R. I.
157387	.....	Ga. s.	Dauntless	7	6	28.7	11.4	3.3	Frt.	1	.....	1893	Cedar Grove, Tex.	Houston, Tex.
157422	.....	Ga. s.	Dauntless	12	8	39.3	13.0	4.7	Fsh.	1	20	1895	Everett, Wash.	Juneau, Alaska.
157495	.....	Ga. s.	Dauntless	11	7	35.3	12.9	3.7	Pas.	1	.....	1897	Willapa, Wash.	Astoria, Wash.
157685	.....	Ga. s.	Dauntless	8	5	31.5	7.0	2.7	Pas.	1	16	1902	Whatcom, Wash.	Port Townsend, Wash
202914	.....	Ga. s.	Dauntless	40	27	76.0	12.8	6.0	Pas.	4	.....	1906	Long Island City, N. Y.	Cape Vincent, N. Y.
211752	.....	Ga. s.	Dauntless	12	10	40.6	9.4	4.4	Fsh.	2	25	1906	Brooklyn, N. Y.	Miami, Fla.
220391	.....	Ga. s.	Dauntless	12	9	30.8	11.3	3.2	Tow.	2	45	1920	Jacksonville, Fla.	Jacksonville, Fla.
220512	.....	Ga. s.	Dauntless	12	11	39.9	9.4	3.3	Frt.	1	16	1920	Atlantic City, N. J.	Beaufort, N.C.
221393	.....	Ga. y.	Dauntless	25	23	47.9	14.3	5.0	Yct.	1	24	1921	.....do.....	Philadelphia, Pa.
222043	.....	Ga. s.	Dauntless	8	6	40.0	7.7	4.0	Pas.	1	45	1922	St. Louis, Mo.	St. Louis, Mo.
213557	.....	*Ga. p.	David	7	6	44.4	11.7	1.9	Tow.	1	15	1915	Parkersburg, W. Va.	Pittsburgh, Pa.
157073	.....	Ga. s.	David R. Lake	24	12	50.0	17.4	4.6	Oys.	5	.....	1892	Bridgeton, N. J.	New Bern, N. C.
220303	.....	Ga. s.	Davidson	14	9	48.9	11.0	4.6	Frt.	1	50	1920	Norfolk, Va.	Norfolk, Va.
221282	.....	Ga. s.	Davidson	14	8	48.3	10.2	4.0	Frt.	1	70	1912	Brooklyn, N. Y.	New London, Conn.
157477	.....	Ga. s.	Dawn	15	9	58.4	8.8	3.5	Pas.	1	30	1889	Bristol, R. I.	Key West, Fla.
208673	.....	Ga. s.	Dawn	12	11	35.0	10.9	3.5	Fsh.	1	16	1911	Ketchikan, Alaska	Ketchikan, Alaska.
211932	.....	Ga. s.	Dawn	30	20	63.5	14.4	6.6	Frt.	5	100	1914	Lockmoor, La.	Morgan City, La.
213985	LFVR	Ga. y.	[3] Dawn ⊙	24	20	60.0	10.5	5.0	Yct.	3	200	1916	Stamford, Conn.	New York, N. Y.
214243	LGCV	Ga. y.	Dawn	17	10	43.6	12.0	7.6	Yct.	1	25	1916	East Boothbay, Me.	Do.
219272	.....	Ga. s.	Dawn	151	79	109.5	26.2	10.8	Fsh.	21	180	1919	Essex, Mass.	Gloucester, Mass.
220749	.....	Ga. y.	Dawn	18	12	48.0	12.0	5.5	Yct.	2	105	1920	Clason Point, N. Y.	New York, N. Y.
221926	.....	Ga. y.	Dawn	19	15	47.1	10.7	4.8	Yct.	1	37	1916	Tacoma, Wash.	Seattle, Wash.
200029	KSNT	Ga. y.	Dawn II	24	21	49.3	14.5	5.9	Yct.	3	32	1903	Fall River, Mass.	New York, N. Y.
214491	LGKH	†Ga. s.	DAWNLITE ⊙	1,976	1,601	252.0	43.7	21.2	Frt.	18	320	1916	Toledo, Ohio.	Do.
203136	KVLG	Ga. y.	[4] Day Dream	121	97	83.8	23.6	4.8	Yct.	3	140	1906	Greenwich, Conn.	Galveston, Tex.
205163	.....	Ga. s.	[5] Daylight	15	10	49.2	15.2	4.5	Frt.	1	50	1908	Oakland, Cal.	San Francisco, Cal.
215141	.....	Ga. s.	Daylight	38	30	53.5	15.1	6.7	Fsh.	8	45	1917	Tacoma, Wash.	Seattle, Wash.
214568	LGNB	Ga. s.	DAYLITE ⊙	1,976	1,601	252.0	43.7	21.9	Frt.	18	320	1916	Toledo, Ohio.	New York, N. Y.
209473	.....	Ga. s.	Dazlayne	13	8	34.5	10.5	3.9	Frt.	1	20	1910	Tacoma, Wash.	Seattle, Wash.
211998	.....	Ga. s.	Dean	21	14	50.6	12.4	3.6	Pas.	1	27	1910	Lockmoor, La.	Morgan City, La.
205533	.....	*Ga. p.	Deapolis	41	41	64.7	25.9	3.5	Fer.	6	38	1908	Bismarck, N. Dak.	Pembina, N. Dak.
211858	.....	Ga. s.	Debs	18	12	39.0	12.2	4.6	Fsh.	6	20	1913	Seattle, Wash.	Seattle, Wash.
216338	.....	Ga. s.	Decision	19	13	43.5	12.1	5.8	Fsh.	4	40	1918	Tacoma, Wash.	Do.
157640	.....	Ga. s.	Decker	10	8	37.5	11.6	3.4	Oys.	1	18	1890	Freeport, N. Y.	New York, N. Y.
201077	.....	Ga. s.	Decomah	9	7	34.0	12.2	3.8	Oys.	1	.....	1904	Stratford, Conn.	Do.
209503	.....	Ga. s.	Decorah	39	26	59.5	16.8	7.0	Fsh.	10	50	1911	Seattle, Wash.	Portland, Oreg.
206929	.....	Ga. y.	Decoy	24	16	46.5	15.2	3.8	Yct.	2	20	1909	Baltimore, Md.	Baltimore, Md.
213920	.....	Ga. s.	Dee	13	9	48.9	13.3	4.0	Frt.	1	18	1916	Astoria, Oreg.	Astoria, Oreg.
221554	MDCB	Ga. y.	Deedee	18	14	48.0	10.0	4.5	Yct.	3	550	1921	Milwaukee, Wis.	Milwaukee, Wis.
221975	.....	Ga. s.	Deep Lake	81	51	104.8	15.1	8.7	Frt.	5	440	1918	Alexandria, Va.	.....
218145	.....	Ga. s.	Deep Sea	52	35	70.6	16.0	6.5	Tow.	4	100	1919	Friday Harbor, Wash.	Seattle, Wash.
157483	.....	Ga. s.	Defender	5	5	25.0	11.4	3.4	Fsh.	1	8	1897	Monument Beach, Mass.	New Bedford, Mass.
157584	.....	Ga. s.	Defender	18	18	44.0	15.3	6.4	Fsh.	2	.....	1900	Gloucester, Mass.	Belfast, Me.
203634	.....	Ga. s.	Defender	14	7	56.0	11.0	3.6	Msc.	2	14	1906	Lake Charles, La.	Morgan City, La.
216435	.....	Ga. s.	Defender	9	5	31.2	10.7	6.0	Frt.	1	7	1906	Southport, Me.	Rockland, Me.
219976	.....	Ga. s.	Defense	26	20	47.6	13.4	6.3	Fsh.	5	45	1920	Seattle, Wash.	Ketchikan, Alaska.
221332	.....	Ga. s.	Defi	10	8	37.7	11.1	3.6	Fsh.	2	45	1921	Leonardo, N. J.	New York, N. Y.
157326	.....	Ga. s.	Defiance	7	6	29.0	12.0	3.2	Msc.	1	12	1891	Patchogue, N. Y.	Patchogue, N. Y.
157402	.....	Ga. s.	Defiance	5	5	23.3	11.1	3.2	Frt.	1	5	1899	Osterville, Mass.	New Bedford, Mass.
204154	.....	Ga. s.	Defiance	7	5	37.0	9.4	3.8	Pas.	2	16	1907	Seattle, Wash.	Nome, Alaska.
205643	.....	Ga. s.	Defiance	9	6	40.0	12.6	2.6	Wrk.	1	12	1908	Fairbank, Talbot Co., Md.	Baltimore, Md.
212195	.....	Ga. s.	‡Defiance	87	87	91.5	22.5	10.3	Frt.	4	.....	1914	Bath, Me.	Beaufort, N. C.
214174	.....	Ga. s.	Defiance	10	7	38.5	9.0	3.7	Pas.	1	20	.....	.....	Los Angeles, Cal.
218163	.....	Ga. s.	Defiance	14	12	38.4	10.5	3.4	Frt.	2	18	1919	Warroad, Minn.	Duluth, Minn.
214843	.....	Ga. s.	De Foe	18	12	42.0	11.7	7.5	Fsh.	2	60	1917	San Diego, Cal.	San Diego, Cal.
218211	LRKJ	Ga. y.	De Grasse	50	41	78.5	12.7	7.8	Yct.	5	229	1918	Neponset, Mass.	New York, N. Y.
157651	.....	Ga. s.	De Haro	9	6	32.4	8.8	3.2	Pas.	1	14	1902	Whatcom, Wash.	Seattle, Wash.
214211	.....	Ga. s.	De Novo	9	9	34.0	9.7	3.5	Frt.	2	17	1911	Menasha, Wis.	Milwaukee, Wis.
222272	.....	Ga. s.	De-Ve-Ce	9	6	33.6	10.4	4.9	Tow.	1	30	1922	Moss Point, Miss.	Mobile, Ala.
208764	.....	Ga. s.	De Wet	12	11	31.0	9.8	3.0	Fsh.	2	12	1911	Northport, Mich.	Grand Haven, Mich.
220883	.....	*Ga. p.	Degonia	14	12	46.0	11.0	2.8	Pas.	1	12	1920	Newport, Ark.	St. Louis, Mo.
214941	.....	Ga. s.	Delaware	32	24	51.8	14.5	6.3	Fsh.	7	40	1917	Tacoma, Wash.	Seattle, Wash.
215739	.....	Ga. s.	Delaware	12	8	48.0	12.0	4.5	Fsh.	2	36	1917	Petersburg, Alaska	Do.
216238	.....	*Ga. p.	Delaware	17	15	38.0	9.0	2.3	Tow.	1	10	1918	Parkin, Ark.	St. Louis, Mo.

[1] Formerly ga. y. Flier.
[2] Formerly lugger Carmella.
† Oil engine.
[3] Formerly ga. y. {a Helen. b Silver Fox.
[4] Formerly ga. y. Onawa II.
[5] Formerly ga. s. Crowley No. 5.
‡ Composite.

MERCHANT MOTOR VESSELS OF THE UNITED STATES—Continued.

Official No.	Signal letters.	Rig.	Name of vessel.	Gross tonnage.	Net tonnage.	Length.	Breadth.	Depth.	Service.	Crew.	Indicated horsepower.	When built.	Where built.	Home port (where permanent document issues).
						Feet.	*Feet.*	*Feet.*						
216545	.....	Ga. s.	Delaware	13	9	45.0	11.8	4.4	Fsh.	4	.....	1918	Los Angeles, Cal.	Los Angeles, Cal.
204872	.....	*Ga. p.	Delena	8	5	40.2	8.8	3.2	Pas.	1	.....	1908	Grafton, Ill.	Memphis, Tenn.
141627	.....	Ga. s.	[1] Delfa	28	27	41.0	16.1	4.0	Msc.	1	25	1897	Islip, N. Y.	New York, N. Y.
207816	.....	Ga. s.	Delia	8	8	28.5	8.2	3.0	Fsh.	3	7	1907	Marinette, Wis.	Milwaukee, Wis.
157080	.....	Ga. s.	Delight	9	7	43.6	12.3	3.4	Frt.	2	5	1882	Queen Anne County, Md.	Baltimore, Md.
220663	.....	Ga. s.	Delivery	11	8	46.2	10.6	4.1	Msc.	1	24	(†)	(†)	New York, N. Y.
203642	.....	Ga. s.	Delivery II	45	30	69.2	15.2	6.0	Frt.	3	25	1906	Tottenville, N. Y.	Do.
209867	.....	Ga. s.	DELIVERY No. 3	98	66	94.5	18.0	7.6	Tnk.	3	100	1912	Port Richmond, N. Y.	Do.
214025	.....	Ga. s.	Delivery No. 4	64	43	59.8	20.6	7.5	Msc.	3	150	1916	Tottenville, N. Y.	Do.
220479	MBGR	Ga. s.	DELIVERY No. 5 ⊙	189	128	109.4	25.1	10.9	Frt.	5	300	1920	Mariners Harbor, N. Y.	Do.
222128	.....	Ga. s.	DELIVERY No. 6	241	148	113.4	25.1	11.1	Frt.	6	300	1922	.....do.....	Do.
157575	.....	Ga. s.	Della Fox	7	5	31.4	12.8	3.5	Frt.	2	7	1900	Sullivan Island, S. C.	Charleston, S. C.
136683	.....	Ga. s.	~~Delmore~~	17	12	53.4	12.0	4.2	Frt.	1	.....	1890	Grand Rapids, Mich.	Chicago, Ill.
209619	.....	Ga. s.	Delmatia	10	8	43.4	10.5	4.4	Fsh.	2	25	1912	San Pedro, Cal.	Los Angeles, Cal.
157161	.....	Ga. s.	Delmay	8	6	47.0	11.9	3.1	Msc.	2	.....	1885	Somerset Co., Md.	Annapolis, Md.
211396	.....	Ga. s.	Delmina	8	6	41.0	8.8	3.0	Pas.	2	18	‡1903	Newark, N. J.	Newark, N. J.
202438	.....	Ga. y.	[2] Delphine	27	18	68.0	11.3	3.5	Yct.	3	.....	1904	St. Joseph, Mich.	New York, N. Y.
209265	.....	Ga. s.	Delphine	8	7	37.6	9.8	4.8	Fsh.	4	30	1911	Neponset, Mass.	Do.
213505	.....	Ga. s.	Delphine	17	10	47.3	15.7	3.8	Frt.	1	18	1916	Crittenden, Va.	Norfolk, Va.
213709	LFPS	Ga. y.	Delphine	17	16	37.8	11.9	4.7	Yct.	2	25	1915	Atlantic City, N. J.	Philadelphia, Pa.
221135	.....	Ga. s.	Delrey 2nd	9	5	38.0	12.0	4.5	Frt.	1	32	1921	Groton, Conn.	New York, N. Y.
157461	.....	Ga. s.	Delta	7	5	40.6	13.4	3.6	Oys.	1	.....	1896	Morgan City, La.	Morgan City, La.
202988	.....	Ga. s.	Delta	8	6	35.5	11.2	4.4	Pas.	1	37	1906	East Boothbay, Me.	Salem, Mass.
217948	.....	Ga. y.	Delta	27	22	54.0	12.8	3.9	Yct.	2	36	1904	Madisonville, La.	New Orleans, La.
221351	.....	Ga. s.	Delta	17	11	48.1	11.0	5.4	Fsh.	2	40	1914	Norfolk, Va.	Boston, Mass.
216852	.....	Ga. s.	Delta No. 2	26	17	61.1	12.1	4.3	Frt.	2	180	1918	Stockton, Cal.	San Francisco, Cal
217092	.....	Ga. s.	Delta No. 3	26	17	61.1	12.1	4.3	Frt.	1	180	1918	.....do.....	Do.
217395	.....	Ga. s.	Delta No. 5	26	17	61.1	12.1	4.3	Frt.	1	250	1918	.....do.....	Do.
217396	.....	Ga. s.	Delta No. 6	26	17	61.1	12.1	4.3	Frt.	1	250	1918	.....do.....	Do.
215922	.....	Ga. s.	Democrat	34	27	56.2	14.6	7.1	Fsh.	2	40	1918	Seattle, Wash.	Ketchikan, Alaska.
209757	.....	Ga. s.	Denver	8	5	29.5	10.0	3.5	Fsh.	7	10	1912	Tacoma, Wash.	Seattle, Wash.
203627	.....	Ga. s.	Dependent	48	25	83.0	18.6	4.7	Pas.	3	.....	1906	New Orleans, La.	New Orleans, La.
210144	.....	Ga. s.	Dependent	14	7	55.1	14.1	3.6	Pas.	9	.....	1912	Washington, N. C.	Washington, N. C.
6898	.....	Ga. s.	Desire	7	6	30.6	12.5	3.9	Frt.	1	10	1876	Groton, Conn.	New York, N. Y.
211564	LDFN	Ga. y.	Desire	73	49	84.4	16.1	8.0	Yct.	1	150	1913	Galveston, Tex.	Do.
214918	.....	Ga. s.	Desire	36	21	58.0	15.6	8.2	Fsh.	2	35	1914	Osterville, Mass.	Gloucester, Mass.
157309	.....	Ga. s.	Desire	11	7	33.5	12.5	4.8	Msc.	2	35	1885	Brooklyn, N. Y.	New York, N. Y.
205255	.....	Ga. s.	Despatch	14	9	45.9	10.1	4.1	Frt.	1	40	1908	Oakland, Cal.	San Francisco, Cal.
214319	.....	Ga. s.	Despatch	15	10	47.0	14.7	4.3	Fsh.	1	75	1916	Erie, Pa.	Sandusky, Ohio.
213454	.....	Ga. s.	[4] Despatch No. 1	33	7	50.5	15.2	6.9	Frt.	1	110	1915	San Francisco, Cal.	San Francisco, Cal.
209236	.....	Ga. s.	[5] Despatch No. 2	37	19	62.2	18.0	6.0	Frt.	1	75	1911	.....do.....	Do.
214365	.....	Ga. s.	[6] Despatch No. 3	29	19	55.7	16.3	5.8	Pas.	1	135	1916	San Diego, Cal.	Do.
215043	.....	Ga. s.	[7] Despatch No. 4	28	10	60.0	14.2	6.8	Pas.	1	125	1917	Los Angeles, Cal.	Do.
211771	.....	Ga. s.	[8] Despatch No. 5	59	40	72.0	19.8	5.7	Frt.	3	80	1913	Dockton, Wash.	Seattle, Wash.
214869	.....	Ga. s.	Destrehan	26	22	44.9	12.4	4.6	Pas.	6	75	1911	Harvey, La.	New Orleans, La.
218511	.....	Ga. s.	Detroit	42	33	55.6	15.9	6.9	Fsh.	2	50	1919	Gig Harbor, Wash.	Los Angeles, Cal.
222231	.....	Ga. s.	DETROIT	82	68	61.9	21.0	6.4	Pas.	6	60	1922	Bay City, Mich.	Detroit, Mich.
218574	.....	Ga. s.	Deuchland	41	29	62.5	17.1	4.2	Frt.	9	60	1919	Morehead City, N. C.	Beaufort, N. C.
157530	.....	Ga. s.	Dewey	27	16	60.0	16.5	4.9	Fsh.	12	.....	1898	Smyrna, N. C.	Do.
201053	.....	*Ga. p.	Dewey	14	14	50.0	11.0	3.0	Tow.	2	.....	1905	Moline, Ill.	Chicago, Ill.
210595	.....	Ga. s.	Dewey	18	12	50.2	13.6	5.2	Frt.	2	25	1912	Elliotts, Md.	Crisfield, Md.
220703	.....	*Ga. p.	Dewey	25	25	58.0	16.0	3.0	For.	2	18	1920	Dubuque, Iowa.	Milwaukee, Wis.
25327	.....	Ga. y.	[9] Diablesse	21	6	43.2	15.5	5.5	Yct.	3	24	1900	Gloucester, Mass.	New York, N. Y.
157358	.....	Ga. s.	Diadem	9	9	47.3	12.9	3.1	Msc.	3	.....	1892	North River, N. C.	Cape Charles, Va.
157244	.....	Ga. s.	Diamond	9	9	27.0	13.5	4.6	Frt.	2	.....	1889	Noank, Conn.	New London, Conn.
202587	.....	Ga. s.	Diamond	9	8	31.9	14.2	3.9	Frt.	2	.....	1904	Marinette, Wis.	Grand Haven, Mich.
220312	.....	Ga. s.	Diamond	50	34	67.4	16.4	7.2	Fsh.	9	100	1920	Los Angeles, Cal.	Los Angeles, Cal.
208531	.....	Ga. s.	Diamond B	11	8	43.1	10.0	3.8	Frt.	2	25	1911	Seattle, Wash.	Seattle, Wash.
214223	.....	Ga. s.	Diamond C	14	10	40.0	11.3	4.2	Fsh.	2	30	1916	Wrangell, Alaska.	Wrangell, Alaska.
216856	.....	Ga. s.	Diamond T	11	8	35.7	11.0	4.4	Fsh.	1	20	1918	Ketchikan, Alaska.	Ketchikan, Alaska.
209865	.....	*Ga. p.	Dian	7	6	45.3	9.3	2.2	Pas.	1	12	1910	Union Mills, W. Va.	Pittsburgh, Pa.
157581	.....	Ga. y.	Diana	26	17	55.0	11.5	2.9	Yct.	8	22	1900	New York, N. Y.	Boston, Mass.
200431	.....	Ga. s.	Diana	18	11	44.8	15.0	6.4	Fsh.	10	20	1903	Gloucester, Mass.	Georgetown, S. C.
204151	.....	Ga. s.	Diana	25	20	60.5	12.4	6.0	Frt.	2	60	1906	Manitowoc, Wis.	Milwaukee, Wis.
210312	.....	Ga. s.	Diana	27	24	44.5	18.0	4.7	Fsh.	3	30	1912	Newark, N. J.	New York, N. Y.
211707	.....	Ga. s.	Diana	13	8	37.6	11.1	4.7	Fsh.	1	25	1913	Tacoma, Wash.	Juneau, Alaska.
220241	LWVD	Ga. y.	Diana II	37	22	55.9	14.0	6.4	Yct.	2	60	1920	Baltimore, Md.	Baltimore, Md.
211423	.....	Ga. s.	§Dianthus	60	38	62.0	17.0	7.8	Pol.	2	100	1913	Bristol, R. I.	Philadelphia, Pa.
207818	.....	Ga. s.	Dick	15	10	39.0	11.9	4.5	Fsh.	5	27	1910	Seattle, Wash.	Seattle, Wash.
222102	.....	Ga. s.	Dick	7	6	32.6	11.1	3.6	Fsh.	7	20	1922	Lavallette, N. J.	Philadelphia, Pa.
213133	LFJC	Ga. y.	Dicksadee	45	31	53.2	17.0	5.2	Yct.	3	36	1914	Miami, Fla.	Do.

[1] Formerly slp. Lawrence J.
[2] Formerly ga. s. Ella.
[3] Formerly ga. y. Nanin.
[4] Formerly ga. s. Lon Chandler.
[5] Formerly ga. s. Crowley No. 16.
[6] Formerly ga. s. R. M. Creswell.
[7] Formerly ga. s. Infallible.
[8] Formerly ga. s. Florence J.
[9] Formerly ga. y. {a Unifos. / b Belna.

† Unknown.
‡ Rebuilt, 1903.
§ Composite.

MERCHANT MOTOR VESSELS OF THE UNITED STATES—Continued.

Official No.	Signal letters.	Rig.	Name of vessel.	Gross tonnage.	Net tonnage.	Length.	Breadth.	Depth.	Service.	Crew.	Indicated horsepower.	When built.	Where built.	Home port (where permanent document issues).
						Feet.	*Feet.*	*Feet.*						
200758	.....	Ga. s.	Dictator	8	6	31.4	10.6	5.4	Fsh.	1	.....	1904	Bremen, Me	South West Harbor, Me.
214123	.....	Ga. s.	Diehless	23	12	55.6	17.0	4.5	Frt.	2	45	1916	Astoria, Oreg	Astoria, Oreg.
202805	.....	Ga. s.	[1] Dilligent	31	21	46.3	15.2	6.1	Frt.	4	39	1906	Bristol, Me	Newport, R. I.
201849	.....	Ga. s.	Dillard	12	6	42.0	13.7	3.5	Oys.	2	.....	1905	Wheaton, Va	Reedville, Va.
218130	.....	Ga. s.	Dime	7	6	32.8	9.1	4.1	Fsh.	2	16	1919	Seattle, Wash	Seattle, Wash.
157578	LGWV	Ga. y.	[2] Dione	18	15	42.5	14.2	5.6	Yct.	3	.....	1908	Baltimore, Md	Hartford, Conn.
204850	.....	Ga. s.	Dione	5	5	29.9	12.6	2.7	Frt.	1	7	1907	Bayview, Tex	Houston, Tex.
207129	.....	Ga. s.	Director	18	12	43.0	12.8	4.8	Fsh.	4	30	1911	Seattle, Wash	Seattle, Wash.
202907	.....	Ga. s.	Director	27	10	48.2	16.6	7.2	Plt.	5	28	1906	East Boothbay, Me	Portland, Me.
215283	.....	Ga. s.	Dirgo	20	16	44.6	12.6	5.5	Fsh.	1	20	1917	Keyport, Wash	Seattle, Wash.
157428	.....	Ga. s.	Dirigo	14	14	39.0	11.0	7.0	Fsh.	2	.....	1895	Swans Island, Me	Belfast, Me.
212539	.....	Ga. s.	Discoverer	31	21	53.0	14.0	6.6	Pas.	2	100	1914	Seabeck, Wash	Seattle, Wash.
208681	.....	Ga. s.	Discovery	17	11	41.6	13.8	4.7	Fsh.	7	30	1911	Tacoma, Wash	Do.
221448	.....	Ga. s.	Discovery	15	10	39.0	11.2	5.3	Fsh.	5	36	1921	Seattle, Wash	Do.
202019	.....	Ga. s.	[3] Dispatch	14	11	49.0	13.3	3.8	Pas.	2	40	1905	Sandusky, Ohio	Sandusky, Ohio.
203743	.....	Ga. s.	Dispatch	8	6	34.5	8.2	3.0	Frt.	1	.....	1906	Marshfield, Oreg	Marshfield, Oreg.
212986	.....	Ga. s.	DISPATCH	14	12	60.0	9.0	3.0	Pas.	2	36	1914	Owensboro, Ky	Nashville, Tenn.
211574	.....	Ga. s.	Dispatch	19	15	56.7	12.4	4.9	Frt.	2	70	1916	West Norfolk, Va	Norfolk, Va.
220846	.....	Ga. s.	Dispatch	10	8	33.5	9.7	3.0	Tow.	3	25	1914	Westlake, La	Morgan City, La.
219400	.....	Ga. s.	Dispatch II	20	12	58.2	12.3	4.9	Frt.	2	200	1919	West Norfolk, Va	Norfolk, Va.
213523	.....	Ga. s.	Diver	7	6	27.5	7.8	3.2	Mso.	3	40	1907	Sturgeon Bay, Wis	Milwaukee, Wis.
207646	.....	Ga. s.	Dix	15	10	51.1	12.5	3.8	Frt.	1	90	1910	Portland, Oreg	Portland, Oreg.
207023	.....	Ga. s.	[4] Dix II	14	10	44.8	11.2	3.0	Pas.	1	.....	1909	Astoria, Oreg	Do.
157480	.....	Ga. s.	Dixie	8	6	50.8	10.3	3.4	Frt.	.....	.....	1897	Pocomoke City, Md	Reedville, Va.
157070	.....	Ga. s.	Dixie	15	12	42.0	11.0	4.1	Msc.	1	.....	1902	Astoria, N. Y	Providence, R. I.
201824	.....	Ga. s.	Dixie	13	11	37.2	12.2	4.2	Frt.	2	.....	1905	Brooklyn, N. Y	New York, N. Y.
202835	.....	Ga. s.	Dixie	5	5	32.6	11.1	2.6	Pas.	1	12	1906	Daytona, Fla	St. Augustine, Fla.
203073	.....	Ga. s.	Dixie	13	9	40.6	10.0	4.8	Tow.	1	50	1906	Bellingham, Wash	Ketchikan, Alaska.
204315	.....	Ga. s.	Dixie	11	6	36.7	12.7	5.3	Frt.	2	25	1907	Lubec, Me	Eastport, Me.
204994	.....	Ga. s.	Dixie	28	19	61.9	10.8	6.3	Tow.	1	125	1908	Oakland, Cal	San Francisco, Cal.
205473	.....	Ga. s.	Dixie	8	5	40.0	8.5	2.9	Pas.	1	8	1906	Kitty Hawk, N. C	Elizabeth City, N. C.
205684	KWRJ	Ga. y.	[5] DIXIE	65	44	94.5	14.1	8.0	Yct.	4	120	1908	City Island, N. Y	Brunswick, Ga.
205821	.....	Ga. s.	Dixie	6	5	31.1	8.5	3.3	Pas.	1	15	1907	New York, N. Y	New York, N. Y.
208708	.....	Ga. s.	Dixie	15	9	44.0	9.0	4.0	Pas.	1	25	1911	Treadwell, Alaska	Juneau, Alaska.
208979	LCBT	Ga. y.	Dixie	27	18	54.1	10.5	6.3	Yct.	2	50	1911	Essington, Pa	Bath, Me.
211107	.....	Ga. s.	Dixie	9	6	46.5	16.0	3.0	Pas.	1	50	1912	Palm Beach, Fla	Miami, Fla.
211957	.....	Ga. s.	Dixie	7	5	39.9	9.2	2.9	Frt.	1	12	1914	Harkers Island, N. C	Beaufort, N. C.
212727	.....	Ga. s.	Dixie	10	9	41.2	9.8	2.6	Fsh.	1	16	1914	Kelso, Wash	Juneau, Alaska.
214203	.....	Ga. y.	Dixie	27	21	50.9	12.8	5.3	Yct.	2	48	1914	North Tonawanda, N. Y.	Rochester, N. Y.
215488	.....	Ga. s.	Dixie	9	7	37.0	9.3	4.2	Pas.	1	27	1913	Manitowoc, Wis	St. Louis, Mo.
217908	.....	*Ga. p.	Dixie	42	42	64.8	18.0	4.1	Fer.	6	25	1919	Paducah, Ky	Paducah, Ky.
218521	.....	Ga. s.	Dixie	8	5	30.8	9.3	4.3	Fsh.	1	14	1919	Tacoma, Wash	Tacoma, Wash.
214258	.....	*Ga. p.	Dixie B	24	24	48.2	14.2	3.6	Fer.	1	32	1916	Cloverport, Ky	Louisville, Ky.
217734	.....	Ga. s.	Dixie M	7	5	31.4	8.9	3.7	Fsh.	1	20	1919	Gig Harbor, Wash	Tacoma, Wash.
209353	.....	Ga. s.	Dixie Farm	6	5	32.0	10.2	3.5	Frt.	1	9	1911	Charleston, S. C	Charleston, S. C.
203703	.....	Ga. s.	Dixieland	14	9	57.0	20.0	2.8	Fer.	3	.....	1906	Jacksonville, Fla	Jacksonville, Fla.
210222	.....	Ga. s.	Dixie Queen	25	17	53.4	17.3	3.6	Fsh.	7	60	1912	Bellingham, Wash	Seattle, Wash.
205192	.....	Ga. s.	Dixland	11	7	41.0	10.7	3.1	Fsh.	1	20	1908	Hadlock, Wash	Do.
207266	.....	Ga. s.	Dixon	8	8	37.8	7.6	3.0	Pas.	1	20	1910	Clinton, Iowa	Chicago, Ill.
217964	.....	Ga. s.	Dixon	13	11	38.0	10.2	4.5	Pas.	1	20	1919	Seattle, Wash	Ketchikan, Alaska.
215262	.....	Ga. s.	Dize	10	7	35.0	14.0	3.6	Frt.	1	20	1895	Marumsco, Md	Baltimore Md.
221753	.....	Ga. s.	Doc	7	5	32.3	10.3	3.7	Fsh.	6	20	1921	Lavallette, N. J	Philadelphia, Pa.
157249	.....	Ga. s.	Doctor	14	7	42.0	10.5	4.8	Frt.	2	.....	1889	New York, N. Y	Eastport, Me.
215793	.....	Ga. s.	Dr. Martin	28	24	61.1	12.2	5.4	Pas.	2	40	1917	Seattle, Wash	Seattle, Wash.
208969	.....	Ga. s.	Dodger	7	6	26.4	8.2	3.0	Fsh.	2	6	1905	Sturgeon Bay, Wis	Milwaukee, Wis.
219382	.....	Ga. s.	Dodger	10	7	38.4	11.1	3.0	Fsh.	5	30	1919	Morehead City, N. C	Perth Amboy, N. J.
211227	.....	Ga. y.	[6] Dodger II	29	19	75.7	10.2	5.9	Yct.	3	240	1913	New York, N. Y	New York, N. Y.
220089	.....	Ga. y.	Dodger III	24	16	58.2	11.0	5.5	Yct.	2	400	1920	do	Do.
209482	.....	Ga. y.	Dohema	16	14	39.9	10.8	3.9	Yct.	2	30	1911	Morehead City, N. C	Charleston, S. C.
157231	.....	Ga. s.	Dola Lawson	24	15	56.0	15.3	3.9	Frt.	2	.....	1888	Oriole, Md	Newport News, Va.
157463	.....	Ga. s.	Dola May	8	6	46.8	11.5	3.1	Frt.	4	12	1896	Monie, Md	Baltimore, Md.
95598	.....	Ga. s.	[7] Dolauradora	33	29	50.2	18.3	7.0	Pas.	3	50	1880	Mystic, Conn	New York, N. Y.
221486	.....	*Ga. p.	Dolla B	5	5	40.8	12.9	3.0	Fer.	1	15	1918	Meekling, S. Dak	Pembina, N. Dak.
206589	.....	Ga. s.	Dollie G	11	7	49.6	12.7	3.7	Tow.	1	50	1909	South Jacksonville, Fla	Jacksonville, Fla.
221976	.....	Ga. s.	Dolly C ⊙	56	32	66.4	18.6	7.4	Tow.	4	150	1922	Dockton, Wash	Seattle, Wash.
204378	.....	Ga. y.	Doloma	43	29	65.9	14.0	6.6	Yct.	2	60	1907	Spring Lake, Mich	Grand Haven, Mich.
216172	.....	Ga. s.	Dolores	13	11	32.5	13.9	4.1	Frt.	3	10	1918	Key West, Fla	Miami, Fla.
6726	.....	Ga. s.	Dolphin	15	13	48.0	16.0	4.0	Pas.	1	.....	1871	Babylon, N. Y	New York, N. Y.

[1] Formerly Daniel and Carrie.

[2] Formerly ga. y. {a Sea Scamp. b Dione.

[3] Formerly ga. s. Col. Woodward.

[4] Formerly ga. s. Henrietta No. 2.

[5] Formerly ga. y. Gertrude IV.

[6] Formerly {a Ga. y. Dodger II. b U. S. S. Dodger II.

[7] Formerly slp. y. {a Henry Butler. b Venitzia.

MERCHANT MOTOR VESSELS OF THE UNITED STATES—Continued

Official No.	Signal letters.	Rig.	Name of vessel.	Gross tonnage.	Net tonnage.	Length.	Breadth.	Depth.	Service.	Crew.	Indicated horsepower.	When built.	Where built.	Home port (where permanent document issues).
						Feet.	*Feet.*	*Feet.*						
157688	.....	Ga. s.	Dolphin	0	5	44.0	11.4	2.9	Fsh.	1	.....	1903	Pocomoke City, Md	Cape Charles, Va.
157691	.....	Ga. s.	Dolphin	6	6	24.5	11.6	3.7	Fsh.	1	8	1903	Osterville, Mass	Barnstable, Mass.
157702	.....	Ga. s.	Dolphin	7	7	37.6	10.6	2.4	Frt.	1	10	1903	Morehead City, N. C	Beaufort, N. C.
203386	.....	Ga. s.	Dolphin	11	7	35.0	11.7	3.8	Fsh.	3	16	1906	Ballard, Wash	Wrangell, Alaska.
206254	.....	Ga. s.	Dolphin	14	10	42.9	11.5	4.0	Pas.	1	50	1909	Clinton, Wash	Seattle, Wash.
207318	.....	Ga. s.	Dolphin	7	6	32.0	8.2	3.3	Pas.	1	20	1908	Ludington, Mich	Port Huron, Mich.
208011	.....	Ga. s.	Dolphin	19	13	41.0	13.5	5.0	Fsh.	5	55	1911	Seattle, Wash	Juneau, Alaska.
208902	.....	Ga. s.	Dolphin	6	5	30.8	10.8	3.4	Fsh.	2	10	1911	Greenport, N. Y	New York, N. Y.
211914	.....	Ga. s.	Dolphin	9	9	34.0	12.2	3.2	Pas.	1	20	1914	St. Augustine, Fla	St. Augustine, Fla.
212408	.....	Ga. s.	Dolphin	13	10	33.2	10.9	4.1	Fsh.	5	12	1914	Poulsbo, Wash	Seattle, Wash.
216280	.....	Ga. s.	Dolphin	13	11	36.4	12.1	4.3	Pas.	2	20	1916	Charleston, S. C	Charleston, S. C.
216510	.....	Ga. s.	Dolphin	57	32	58.7	20.4	4.8	Frt.	6	90	1918	Stockton, Cal	San Francisco, Cal.
220756	.....	Ga. s.	Dolphin	10	6	42.6	10.1	3.7	Frt.	2	42	1910	Pensacola, Fla	Tampa, Fla.
222157	MDPN	Ga. y.	DOLPHIN ⊙	495	214	169.1	24.0	13.1	Yct.	1	1,000	1922	Newport News, Va	New York, N. Y.
208853	.....	Ga. s.	Dolphin No. 2	12	8	46.9	10.1	4.5	Tow.	1	60	1911	Alameda, Cal	San Francisco, Cal.
157340	.....	Ga. s.	Domino	14	11	42.0	14.8	4.0	Mso.	2	18	1880	Tottenville, N. Y	New York, N. Y.
222312	.....	Ga. y.	Domino	35	31	46.5	14.2	5.6	Yct.	3	40	1922	Keyport, N. J	Do.
214737	.....	Ga. s.	Don	15	9	46.0	13.1	3.9	Pas.	1	24	1911	Pensacola, Fla	Tampa, Fla.
222309	.....	*Ga. p.	Don	26	26	60.4	15.6	3.3	Tow.	1	35	1922	Clarington, Ohio	Pittsburgh, Pa.
221201	.....	*Ga. p.	Donald	21	13	64.7	10.5	2.4	Tow.	1	20	1921	Grantsville, W. Va	Do.
216838	.....	Ga. s.	Donald K	25	12	57.1	18.1	4.4	Frt.	2	36	1918	Eastport, Me	Eastport, Me.
221837	.....	Ga. s.	Donald M	15	8	42.4	12.0	6.1	Pas.	1	80	1921	Fort Pierce, Fla	Miami, Fla.
221829	MDHQ	Ga. y.	Donaldo	78	53	104.6	14.7	7.9	Yct.	4	50	1918	Wilmington, Del	New York, N. Y.
210225	.....	Ga. s.	Don-Mar	9	6	44.0	11.6	3.2	Fsh.	1	60	1910	Port Clinton, Ohio	Toledo, Ohio.
220305	.....	Ga. s.	Don Carlos	8	6	34.0	9.4	3.4	Fsh.	2	16	1920	Everett, Wash	Seattle, Wash.
157393	.....	Ga. s.	Doncaster	34	28	53.5	15.5	7.4	Fsh.	6	.....	1894	Tacoma, Wash	Do.
210044	.....	Ga. y.	[1] Don Mardel	23	18	47.0	11.3	5.7	Yct.	1	35	1912	Boston, Mass	New York, N. Y.
208539	.....	Ga. s.	Donna	9	8	29.0	8.0	3.1	Fsh.	3	8	1904	Manitowoc, Wis	Milwaukee, Wis.
220664	MBPK	Ga. s.	Donna Lane ⊙	2,185	1,597	245.5	46.7	23.6	Frt.	23	1,280	1920	Houghton, Wash	Seattle, Wash.
219021	.....	Ga. s.	Donna Rora	14	13	39.1	8.0	2.2	Pas.	1	30	1919	Newport, Ark	St. Louis, Mo.
219253	.....	Ga. y.	Dont Worry	19	11	45.6	9.1	3.9	Yct.	2	32	1916	Evansville, Ind	Evansville, Ind.
213722	.....	Ga. s.	DOOLEY	9	8	35.7	7.5	2.8	Pas.	1	40	1911	Grafton, Ill	St. Louis, Mo.
6818	.....	Ga. s.	Dora	42	28	57.0	21.5	5.1	Frt.	1	40	1874	San Francisco, Cal	San Francisco, Cal.
157134	.....	Ga. s.	Dora	47	25	59.5	23.3	4.8	Frt.	1	.....	1884	....do	Do.
157137	.....	Ga. s.	Dora	17	16	58.4	15.8	4.4	Frt.	2	.....	1884	Annapolis, Md	Newport News, Va.
157561	.....	Ga. s.	Dora	15	8	52.0	16.5	4.0	Frt.	2	50	1899	Belhaven, N. C	Norfolk, Va.
201107	.....	Ga. s.	Dora	13	10	43.9	12.5	4.4	Pas.	2	.....	1904	Hoboken, N. J	New York, N. Y.
207034	.....	Ga. s.	Dora	7	6	28.0	8.6	3.7	Fsh.	1	10	1907	Grand Haven, Mich	Grand Haven, Mich.
208938	.....	Ga. s.	Dora	6	5	24.2	7.6	3.2	Fsh.	3	6	1903	Green Bay, Wis	Milwaukee, Wis.
216384	.....	Ga. s.	Dora	12	10	38.5	11.1	5.0	Fsh.	1	14	1918	Richardson, Wash	Seattle, Wash.
216416	.....	Ga. s.	Dora	10	7	36.1	10.8	4.0	Frt.	0	30	1918	Bay Center, Wash	Do.
219149	.....	Ga. s.	Dora B. H	8	6	33.8	11.8	3.5	Fsh.	2	20	1918	Sitka, Alaska	Juneau, Alaska.
214867	.....	Ga. s.	Dora F	25	23	55.4	12.9	5.5	Pas.	3	36	1917	Camden, N. J	Philadelphia, Pa.
209544	.....	Ga. s.	Dora H	22	15	43.0	13.5	5.2	Fsh.	2	65	1912	Seattle, Wash	Seattle, Wash.
217218	.....	*Ga. p.	[2] Dora H	33	9	57.0	11.8	1.5	Tow.	3	20	1909	New Iberia, La	Morgan City, La.
219911	.....	Ga. s.	DORA M	7	7	29.6	7.3	3.0	Pas.	1	16	1917	St. Louis, Mo	St. Louis, Mo.
210382	.....	Ga. s.	Dora R	6	5	31.0	12.2	3.0	Mso.	1	24	1911	East Rockaway, N. Y	New York, N. Y.
157365	.....	Ga. s.	Dora Rasmussen	10	9	46.0	14.5	3.8	Frt.	2	15	1893	Pocomoke City, Md	Annapolis, Md.
214183	.....	*Ga. p.	Dora T	16	12	61.2	13.5	2.5	Fer.	2	20	1916	Clarington, Ohio	Cincinnati, Ohio.
209037	.....	*Ga. p.	Doran	7	7	45.5	11.8	2.4	Tow.	2	25	1912	Bridgeport, Ala	Mobile, Ala.
214946	.....	Ga. s.	Doran	5	5	34.4	7.4	2.1	Pas.	1	25	1916	Ferryville, Wis	Dubuque, Iowa.
215191	.....	*Ga. p.	Doran No. 2	12	12	50.3	14.0	2.2	Frt.	2	40	1917	Bridgeport, Ala	Chattanooga, Tenn.
215613	.....	Ga. s.	Dorothea	9	9	29.1	13.0	3.5	Pas.	1	20	1904	W. Point Pleasant, N. J.	Philadelphia, Pa.
157600	.....	Ga. s.	Dorcas	28	14	53.4	18.0	6.6	Fsh.	8	.....	1901	Essex, Mass	Gloucester, Mass.
213490	.....	Ga. s.	Dorcas	7	7	26.5	11.0	3.7	Pas.	1	10	1914	Barnegat, N. J	Tuckerton, N. J.
200421	.....	*Ga. p.	Dorcas Bowman	53	40	83.0	14.5	1.5	Tow.	8	.....	1903	Grayville, Ill	St. Louis, Mo.
205556	.....	Ga. s.	Doreen	14	12	61.0	13.4	4.1	Pas.	2	.....	1908	Dexter, N. Y	Cape Vincent, N. Y.
216759	.....	*Ga. p.	Dorena	37	23	63.6	16.0	3.4	Pas.	3	20	1918	Metropolis, Ill	Paducah, Ky.
208220	LBRQ	Ga. y.	DORETTE	48	42	53.6	13.7	4.8	Yct.	2	65	1907	Brooklyn, N. Y	Norfolk, Va.
220207	.....	Ga. y.	Dorian	25	17	57.8	11.0	5.5	Yct.	1	400	1920	New York, N. Y	New London, Conn.
220279	.....	Ga. s.	Dorie	10	7	36.0	10.8	4.0	Pas.	2	20	1917	Brooklyn, N. Y	New York, N. Y.
212219	.....	Ga. s.	Dorianna	11	7	35.6	12.3	4.1	Pas.	1	65	1914	Toms River, N. J	Philadelphia, Pa.
213723	LFPW	Ga. y.	Dorinda	82	71	73.0	18.1	8.5	Yct.	4	120	1915	Camden, N. J	New York, N. Y.
157441	.....	Ga. s.	Doris	20	12	51.4	18.3	5.3	Frt.	5	.....	1896	Bridgeton, N. J	Philadelphia, Pa.
201400	.....	Ga. s.	Doris	15	9	53.0	12.8	5.5	Frt.	2	.....	1904	Roque Bluff, Me	Eastport, Me.
205374	.....	Ga. s.	Doris	7	7	43.7	9.9	2.1	Oys.	1	25	1908	Tuckerton, N. J	Philadelphia, Pa.
213206	.....	Ga. s.	Doris	8	8	28.2	8.7	3.3	Fsh.	2	15	1915	Green Bay, Wis	Milwaukee, Wis.
218339	.....	Ga. s.	Doris	7	0	32.5	9.1	4.2	Fsh.	2	13½	1919	Colby, Wash	Seattle, Wash.
222012	.....	Ga. s.	Doris	6	6	32.8	10.8	3.4	Fsh.	4	20	1922	Lavallette, N. J	Philadelphia, Pa.
221522	.....	Ga. s.	Doris D	75	46	64.6	19.4	2.5	Frt.	5	60	1921	Patterson, La	Morgan City, La.
115260	.....	Ga. s.	[3] Doris and Pearl	19	8	49.4	14.9	4.8	Frt.	2	26	1874	Bristol, Me	Eastport, Me.
217048	.....	Ga. s.	Dorman W	5	5	26.4	8.2	3.2	Fsh.	3	8	1917	St. James, Mich	Grand Haven, Mich.

[1] Formerly ga. y { *a* Hessian. *b* Eveleen III. *c* Warrior II.

[2] Formerly *ga. p. Bob Broussard.

[3] Formerly ga. s. Sina Shore.

MERCHANT MOTOR VESSELS OF THE UNITED STATES—Continued.

Official No.	Signal letters.	Rig.	Name of vessel.	Gross tonnage.	Net tonnage.	Length.	Breadth.	Depth.	Service.	Crew.	Indicated horsepower.	When built.	Where built.	Home port (where permanent document issues).
						Feet.	*Feet.*	*Feet.*						
219996	.....	Ga. s.	Dormer No. 1	20	19	44.0	10.4	3.9	Fsh.	4	18	1906	Menominee, Mich	Milwaukee, Wis.
203688	.....	Ga. s.	Dorothia M	7	7	31.6	13.3	3.0	Pas.	1	.....	1906	Double Bayou, Tex	Galveston, Tex.
221180	.....	Ga. s.	Dorothea	107	48	62.3	22.3	6.9	Frt.	2	60	1921	Stockton, Cal	San Francisco, Cal.
222242	.....	Ga. s.	Dorothea III	14	12	38.5	10.2	4.5	Pas.	2	25	1922	Milwaukee, Wis	Milwaukee, Wis.
217816	.....	Ga. s.	DOROTHEA M. GEARY	13	9	36.6	10.6	4.4	Msc.	2	50	1915	Ashtabula, Ohio	Cleveland, Ohio.
157569	.....	Ga. s.	Dorothy	11	7	37.0	10.3	3.5	Pas.	2	65	1900	San Francisco, Cal	Nome, Alaska.
201220	.....	Ga. s.	Dorothy	14	10	46.4	13.5	2.8	Pas.	2	37	1904	Clinton, Conn	Miami, Fla.
202081	.....	Ga. s.	Dorothy	14	8	50.6	11.4	7.0	Msc.	2	16	1902	Tottenville, N. Y	Cape Charles, Va.
205607	.....	Ga. s.	Dorothy	10	9	31.5	13.3	4.4	Pas.	1	12	1893	Brooklyn, N. Y	New York, N. Y.
205822	.....	Ga. s.	Dorothy	14	7	50.0	12.0	6.5	Fsh.	1	50	1908	Elizabeth City, N. C	Charleston, S. C.
206637	.....	Ga. s.	Dorothy	9	8	35.0	10.5	4.3	Pas.	1	14	1909	Friendship, Me	Boston, Mass.
207178	.....	*Ga. p.	Dorothy	21	21	46.0	15.7	3.3	Tow.	4	15	1910	Madisonville, La	New Orleans, La.
208583	.....	Ga. s.	Dorothy	6	6	25.3	8.5	2.8	Fsh.	1	10	1910	Leland, Mich	Grand Haven, Mich.
210738	.....	Ga. s.	Dorothy	7	6	27.5	8.4	3.6	Fsh.	3	15	1910	Little Suamico, Wis	Milwaukee, Wis.
210855	.....	Ga. s.	Dorothy	10	6	45.0	11.0	4.4	Pas.	2	40	1912	New Orleans, La	New Orleans, La.
213455	.....	Ga. s.	Dorothy	10	9	28.5	9.0	3.9	Fsh.	2	12	1915	Sturgeon Bay, Wis	Milwaukee, Wis.
215010	.....	Ga. s.	Dorothy	7	7	27.0	8.4	3.3	Frt.	2	8	1894	.....do	Do.
215276	.....	Ga. y.	Dorothy	19	16	55.6	10.3	4.4	Yct.	1	75	1915	Salisbury, Md	Peoria, Ill.
216301	.....	Ga. s.	Dorothy	8	5	29.2	10.5	3.5	Fsh.	1	40	1918	Port St. Joe, Fla	Apalachicola, Fla.
219451	LVGM	Ga. y.	Dorothy	19	11	44.5	14.8	3.7	Yct.	2	24	1910	Fishing Creek, Md	Baltimore, Md.
220268	.....	Ga. s.	Dorothy	6	5	25.0	8.8	3.0	Fsh.	1	12	1918	Traverse City, Mich	Grand Haven, Mich.
157482	.....	Ga. s.	Dorothy	38	32	60.2	17.2	7.6	Fsh.	7	.....	1897	Essex, Mass	Galveston, Tex.
220262	LWTR	Ga. y	[1] Dorothy	34	29	47.5	14.0	6.7	Yct.	2	50	1920	Camden, N. J	Philadelphia, Pa.
220771	.....	Ga. s.	Dorothy	14	11	45.0	13.0	4.0	Fsh.	2	40	1920	Wrangell, Alaska	Wrangell, Alaska.
221487	.....	Ga. s.	Dorothy	7	6	29.8	10.0	2.8	Fsh.	1	10	1917	Cedarville, Mich	Marquette, Mich.
221890	.....	Ga. p.	Dorothy	11	7	31.1	8.3	2.4	Pas.	2	6	1922	Newport, Ky	Louisville, Ky.
207101	.....	Ga. s.	Dorothy A	9	8	28.0	9.6	3.0	Fsh.	4	14	1906	Two Rivers, Wis	Milwaukee, Wis.
206513	.....	Ga. y.	Dorothy B	17	14	55.0	10.1	5.1	Yct.	1	50	1907	New York, N. Y	New York, N. Y.
214547	.....	Ga. y.	Dorothy B	20	9	41.6	13.7	6.8	Yct.	5	36	1916	Friendship, Me	New Bedford, Mass.
215608	.....	Ga. s.	[2] Dorothy B	29	17	51.5	13.3	5.3	Fsh.	2	50	1917	Aome, Oreg	Unalaska, Alaska.
205481	.....	Ga. s.	Dorothy C	5	5	27.0	11.7	2.8	Pas.	1	12	1908	Port Republic, N. J	Tuckerton, N. J.
206508	.....	Ga. s.	Dorothy D	9	7	36.0	10.6	4.5	Fsh.	3	15	1909	Yarmouth, Me	Portland, Me.
204045	.....	Ga. s.	[3] Dorothy F	22	10	45.0	13.5	5.0	Frt.	2	.....	1907	Rye, N. Y	Washington, D. C.
216504	.....	Ga. s.	Dorothy F	9	6	35.0	10.0	4.0	Fsh.	2	18	1918	Seattle, Wash	Seattle, Wash.
215534	.....	Ga. s.	Dorothy Foster	15	10	41.4	11.6	4.4	Frt.	2	20	1917	Deltaville, Va	Norfolk, Va.
209078	.....	Ga. s.	Dorothy G	24	16	48.0	12.0	6.0	Pas.	3	85	1911	Cambridge, Mass	Boston, Mass.
202950	.....	Ga. s.	Dorothy H	9	6	35.6	10.3	3.2	Fsh.	1	.....	1906	Astoria, Oreg	Astoria, Oreg.
212976	.....	Ga. s.	Dorothy H	10	6	34.7	11.4	4.6	Fsh.	2	14	1915	Swans Island, Me	Stonington, Me.
210401	.....	Ga. s.	Dorothy Hilzheim	17	10	50.0	17.4	3.8	Fsh.	5	16	1912	Biloxi, Miss	Gulfport, Miss.
212516	.....	Ga. s.	Dorothy Halbert	30	20	53.8	14.0	5.2	Tow.	2	75	1914	Hoquiam, Wash	Rockland, Me.
205804	.....	Ga. s.	Dorothy K	10	9	39.8	9.4	3.8	Pas.	1	10	1908	Northport, Mich	Grand Haven, Mich.
222184	.....	Ga. s.	Dorothy M	26	11	53.0	15.8	6.3	Fsh.	5	35	1922	Friendship, Me	Newport, R. I.
209477	.....	Ga. s.	Dorothy R	7	7	28.4	8.4	3.4	Fsh.	2	8	1906	Bay Settlement, Wis	Milwaukee, Wis.
157622	.....	Ga. s.	Dorothy A. Parsons	19	14	62.0	17.3	4.2	Msc.	2	16	1901	Oriole, Md	Cape Charles, Va.
221419	.....	Ga. s.	Dorothy & Donilda	9	7	32.4	10.9	4.7	Fsh.	2	18	1921	Newport, R. I	Newport, R. I.
203146	.....	Ga. s.	Dorris	9	6	37.5	11.5	4.0	Wat.	1	.....	1906	South Portland, Me	Portland, Me.
208679	.....	Ga. s.	Dorris	8	5	34.5	8.4	3.9	Frt.	1	12	1911	Wit, N. C	Beaufort, N. C.
221146	.....	Ga. s.	Dorothy M	9	7	34.8	10.0	3.8	Frt.	2	14	1921	Quilcene, Wash	Seattle, Wash.
200696	.....	Ga. s.	Dot	7	6	35.4	12.2	2.6	Pas.	1	.....	1904	Belle Isle, La	Houston, Tex.
218133	.....	Ga. s.	Dot	11	7	30.2	10.5	4.6	Fsh.	4	10	1919	Arletta, Wash	Tacoma, Wash.
222097	.....	*Ga. p.	Dot	22	22	50.3	14.3	3.0	Tow.	3	25	1922	Madison, Ind	Evansville, Ind.
219920	.....	Ga. s.	Dot II	16	12	36.3	12.8	5.4	Fsh.	2	40	1920	Osterville, Mass	Boston, Mass.
206168	.....	Ga. s.	Dots	14	10	44.1	10.0	3.1	Frt.	3	36	1909	Lake Charles, La	Morgan City, La.
218524	.....	Ga. s.	Double H	8	5	29.1	10.0	4.6	Fsh.	1	18	1919	Westport, Wash	Seattle, Wash.
205172	.....	*Ga. p.	Double Trouble	79	68	107.2	21.3	4.6	Frt.	8	40	1908	Westwego, La	New Orleans, La.
219921	.....	Ga. s.	Doughboy	14	9	41.4	12.9	5.3	Msc.	3	27	1920	New York, N. Y	New York, N. Y.
222291	.....	Ga. s.	Doug Jr	11	9	31.3	10.8	3.5	Pas.	1	24	1922	Norristown, Pa	Philadelphia, Pa.
207643	.....	*Ga. p.	Douglass II	13	11	54.0	12.3	2.8	Frt.	1	15	1910	Cedar Bayou, Tex	Houston, Tex.
221767	.....	Ga. s.	Douglas Water Truck No. 1.	80	44	61.9	21.4	6.7	Frt.	3	75	1921	Jacksonville, Fla	Jacksonville, Fla.
206142	.....	Ga. s.	Dove	8	5	33.0	10.0	3.5	Frt.	1	20	1909	Edison, Wash	Seattle, Wash.
214405	.....	*Ga. p.	Dove	75	75	101.0	16.7	3.2	Pas.	4	35	1916	Madison, Ind	Pittsburgh, Pa.
219029	.....	Ga. s.	Dove	6	5	28.8	10.0	2.7	Fsh.	2	10	1914	Port Orchard, Wash	Seattle, Wash.
203200	.....	Ga. s.	Dragon	12	8	49.8	8.2	2.8	Pas.	1	.....	1906	Seattle, Wash	Tacoma, Wash.
214024	.....	Ga. s.	Dragon	19	15	38.8	12.7	6.1	Tow.	1	32	1916	Glenwood Landing, N. Y	New York, N. Y.
205583	.....	Ga. s.	Drayton	13	9	44.6	14.2	3.8	Fsh.	1	20	1908	Eliza Island, Wash	Seattle, Wash.
6995	.....	Ga. s.	Dreadnaught	6	5	45.5	10.2	2.6	Frt.	2	.....	1880	Nanticoke, Md	Baltimore, Md.
157252	.....	Ga. s.	Dreadnaught	12	11	38.0	14.6	4.3	Pas.	1	.....	1889	Bellport, N. Y	Philadelphia, Pa.
213620	.....	Ga. s.	Dreadnaught	8	6	34.5	11.0	2.6	Fsh.	1	20	1915	Sitka, Alaska	Juneau, Alaska.
222281	.....	Ga. s.	Dreadnaught	6	6	27.5	8.1	3.1	Fsh.	5	12	1917	Milwaukee, Wis	Milwaukee, Wis.
157667	.....	Ga. s.	Dreamer	8	7	37.5	12.2	5.4	Fsh.	2	12	1902	Bremen, Me	Rockland, Me.
214496	.....	Ga. s.	Dreamer	25	23	45.4	13.8	4.9	Tow.	1	60	1916	Seattle, Wash	Seattle, Wash.
211212	.....	Ga. s.	Dream Girl	10	7	36.5	9.3	5.5	Pas.	1	20	1913	St. Louis, Mo	St. Louis, Mo.
214294	LGFD	Ga. y.	[4] Dream Girl	16	13	40.5	10.5	5.7	Yct.	1	40	1915	Hollyoak, Del	Mobile, Ala.

[1] Formerly ga. y. Tosca.
[2] Formerly ga. s. Rogue.
[3] Formerly gas. s. (a) No. 32. (b) Frank M. Phillips.
[4] Formerly ga. y. (a) Frances II. (b) Rita II.

MERCHANT MOTOR VESSELS OF THE UNITED STATES—Continued.

Official No.	Signal letters.	Rig.	Name of vessel.	Gross tonnage.	Net tonnage.	Length.	Breadth.	Depth.	Service.	Crew.	Indicated horsepower.	When built.	Where built.	Home port (where permanent document issues).
						Feet.	*Feet.*	*Feet.*						
221155	.....	Ga. y.	Dreamerie	63	53	70.6	16.6	6.8	Yct.	1	120	1921	Utsalady, Wash.	Seattle, Wash.
157333	.....	Ga. s.	Drift	6	6	31.8	11.6	3.7	Pas.	1	.....	1891	Red Bluff, Tex.	Galveston, Tex.
200432	.....	Ga. s.	Drift	8	5	37.0	10.0	2.3	Fsh.	3	12	1909	Everett, Wash.	Seattle, Wash.
210797	.....	[4]Ga. p.	Driftwood	15	12	64.2	11.8	2.9	Pas.	1	50	1912	St. Louis, Mo.	Peoria, Ill.
209884	.....	Ga. s.	Driva	35	23	56.1	15.9	6.5	Tow.	2	80	1912	Tacoma, Wash.	Juneau, Alaska.
206860	.....	Ga. y.	Drone	26	23	41.6	13.8	7.0	Yct.	2	10	1909	New Rochelle, N. Y.	New York, N. Y.
157281	.....	Ga. s.	Drucilla	9	6	51.0	14.0	3.2	Frt.	6	15	1890	Somerset County, Md.	Annapolis, Md.
157423	.....	Ga. s.	Drusilla	8	6	44.8	9.5	3.9	Frt.	1	.....	1892	Bristol, R. I.	Providence, R. I.
203204	.....	Ga. y.	[1]Dryad	16	16	38.0	12.9	5.7	Yct.	6	.....	1906	Manitowoc, Wis.	Milwaukee, Wis.
126733	.....	Ga. s.	[2]Duane	14	13	41.3	14.3	4.5	Msc.	2	.....	1890	Tottenville, N. Y.	New York, N. Y.
213266	.....	Ga. s.	Dubrovnik	30	24	49.0	13.9	6.5	Fsh.	5	40	1915	Seattle, Wash.	Wrangell, Alaska.
219688	.....	Ga. s.	Duce	7	6	27.9	9.0	4.1	Fsh.	1	16	1917	.....do.....	Seattle, Wash.
211637	.....	Ga. s.	Duchess	10	9	34.3	13.0	3.8	Frt.	2	15	1892	Patchogue, N. Y.	Tuckerton, N. Y.
219486	.....	Ga. s.	Duchess	8	7	32.4	8.0	4.0	Msc.	2	25	1897	New York, N. Y.	New York, N. Y.
211536	.....	Ga. s.	Duchess II	8	5	36.0	9.5	4.0	Pas.	1	20	1913	Chicago, Ill.	Memphis, Tenn.
205277	.....	Ga. s.	Duckland	10	7	42.0	9.0	4.0	Fsh.	2	24	1908	Wrangell, Alaska.	Wrangell, Alaska.
202853	.....	Ga. s.	[3]Dudley	12	10	50.0	9.0	3.0	Pas.	2	.....	1906	Georgetown, S. C.	Georgetown, S. C.
213471	.....	[4]Ga. p.	Dudley	14	14	61.0	13.7	3.4	Pas.	3	20	1915	Albany, Ga.	Apalachicola, Fla.
210511	.....	Ga. s.	Duke	10	8	36.8	8.6	3.4	Fsh.	1	14	1912	Metlakatla, Alaska.	Ketchikan, Alaska.
221572	.....	Ga. s.	Duko	40	21	59.3	21.3	5.4	Frt.	1	31	1921	Eastport, Me.	Eastport, Me.
157654	.....	Ga. s.	Dulcena	14	10	45.0	12.4	3.8	Frt.	1	.....	1902	Cedar Bayou, Tex.	Houston, Tex.
209591	.....	Ga. s.	Dundas	12	8	33.0	11.5	4.5	Fsh.	1	12	1912	Seattle, Wash.	Juneau, Alaska.
220579	.....	Ga. s.	Dunlin	14	9	37.4	10.6	5.9	Msc.	1	30	1920	.....do.....	Seattle, Wash.
208722	.....	Ga. s.	Dupont	40	27	52.6	16.0	7.2	Frt.	2	30	1911	Manitou, Wash.	Do.
206766	.....	Ga. s.	Duro 4	7	6	39.4	7.4	3.4	Pas.	1	22	1909	St. Joseph, Mich.	St. Louis, Mo.
212101	.....	Ga. s.	Duskidora	10	10	33.0	13.1	3.7	Frt.	1	12	1914	Babylon, N. Y.	New York, N. Y.
210212	.....	Ga. y.	[4]Dusky	16	11	55.5	9.4	5.9	Yct.	3	65	1910	Port Clinton, Ohio	Do.
221180	.....	Ga. y.	[5]Dusty Miller	82	56	104.3	14.9	8.3	Yct.	7	675	1919	Boston, Mass.	Do.
208453	.....	Ga. s.	Dux	7	6	34.2	11.7	2.8	Msc.	1	12	1910	Patchogue, N. Y.	Patchogue, N. Y.
214369	.....	Ga. y.	[6]Dux II	26	18	66.6	11.4	5.1	Yct.	3	300	1916	New York, N. Y.	New York, N. Y.
157456	.....	Ga. s.	Duxbury	38	28	61.5	19.0	5.1	Frt.	1	30	1896	Benicia, Cal.	Seattle, Wash.
214032	.....	Ga. s.	Dynamite Kid IV	7	5	32.3	9.2	4.1	Fsh.	1	12	1916	Seattle, Wash.	Ketchikan, Alaska.
216396	.....	Ga. s.	Dynamite Kid V	9	7	36.5	8.9	4.4	Fsh.	1	18	1918	Glendale, Wash.	Do.
			E.											
136105	.....	Ga. s.	E. Glennan	8	7	43.8	12.9	2.9	Msc.	2	.....	1889	Biloxi, Miss.	Mobile, Ala.
214682	.....	Ga. s.	E. Nielson	18	15	42.8	11.6	5.7	Fsh.	4	30	1917	Seattle, Wash.	Ketchikan, Alaska.
207722	.....	Ga. s.	E. Z	9	7	42.1	9.0	2.5	Pas.	2	20	1908	Palacios, Tex.	Port Lavaca, Tex.
212287	.....	Ga. s.	E. Z	9	8	29.8	9.9	4.1	Msc.	2	15	1908	Arlington, N. J.	New York, N. Y.
208223	.....	Ga. s.	E. A. Clayton	9	8	29.3	9.4	4.0	Fsh.	2	12	1907	Gills Rock, Wis.	Milwaukee, Wis.
200750	.....	Ga. s.	E. A. Hegg	11	7	40.0	10.5	4.0	Pas.	2	32	1904	Seattle, Wash.	Juneau, Alaska.
209722	.....	Ga. s.	E. C. Grace	13	9	48.0	10.0	3.6	Msc.	2	50	1905	Gulfport, Miss.	Mobile, Ala.
201159	.....	Ga. s.	E. D. M.	14	11	33.3	10.1	3.6	Frt.	1	20	1904	Seattle, Wash.	Juneau, Alaska.
207580	.....	Ga. y.	E. E. E.	57	39	79.8	13.6	6.4	Yct.	2	100	1910	Detroit, Mich.	Detroit, Mich.
136918	.....	Ga. s.	E. E. Moore	22	15	62.4	17.0	5.1	Msc.	2	18	1901	Oriole, Md.	Cape Charles, Va.
135926	.....	Ga. s.	E. E. Smith	6	5	28.0	11.6	3.2	Fsh.	1	.....	1886	Patchogue, N. Y.	New York, N. Y.
8452	.....	Ga. s.	E. F. Mead	40	35	62.0	21.8	4.7	Frt.	2	.....	1868	Nyack, N. Y.	Perth Amboy, N. J.
211355	.....	Ga. s.	E. F. Travers	32	20	71.0	15.3	4.1	Frt.	3	37	1913	Fishing Creek, Md.	Crisfield, Md.
214463	.....	[4]Ga. p.	E. H. Walty	46	14	52.7	17.0	3.6	Tow.	2	60	1916	Vicksburg, Miss.	Vicksburg, Miss.
8465	.....	Ga. s.	E. J. Henkle	14	7	42.3	15.3	4.1	Oys.	2	.....	1868	Baltimore, Md.	Baltimore, Md.
213540	.....	Ga. s.	E. J. N.	24	16	42.0	14.0	5.0	Fsh.	1	32	1915	Kassan, Alaska	Ketchikan, Alaska.
209136	.....	Ga. s.	E. J. Parks	7	6	47.8	11.0	3.2	Frt.	2	14	1902	Rappahannock, Va.	Crisfield, Md.
207166	.....	Ga. s.	E. J. Vaudreuil, jr	7	7	29.0	8.0	3.6	Fsh.	2	9	1902	Manitowoc, Wis.	Port Huron, Mich.
208213	.....	Ga. s.	E. L. Lowe	5	5	26.5	11.2	3.5	Frt.	2	9	1910	Key West, Fla.	Key West, Fla.
215797	.....	Ga. s.	E. L. Smith	64	46	63.7	18.6	6.1	Frt.	2	100	1917	Taft, Oreg.	Astoria, Oreg.
208725	.....	Ga. s.	E. M. Willis	44	32	61.0	20.0	5.0	Frt.	2	50	1911	Williston, N. C.	Beaufort, N. C.
136145	.....	Ga. s.	E. P. Dickson	17	9	48.5	11.7	4.4	Frt.	2	.....	1888	Laconia, N. H.	Ellsworth, Me.
215599	.....	†Ga. s.	E. R. Clarke	27	15	53.0	15.9	4.8	Frt.	2	45	1917	Perrin, Va.	Norfolk, Va.
136758	.....	Ga. s.	E. R. Daniels	26	17	56.0	22.0	4.7	Frt.	1	.....	1899	Roanoke Island, N. C.	Manteo, N. C.
136247	.....	Ga. s.	E. R. Gandy	12	7	51.3	13.8	3.6	Frt.	1	24	1891	St. Peters, Md.	Newport News, Va.
218023	.....	Ga. s.	E. S. Conway	27	12	52.8	14.9	5.5	Tow.	3	100	1919	Chicago, Ill.	Chicago, Ill.
135745	.....	Ga. s.	E. S. Dickerson	33	14	52.0	20.5	5.4	Frt.	2	50	1883	Bay Shore, N. Y.	New York, N. Y.
218319	.....	Ga. s.	E. T. Somers	64	34	76.8	20.3	6.4	Frt.	3	60	1919	Whitehaven, Md.	Reedville, Va.
222259	.....	Ga. s.	E. U. Curtis	9	6	33.1	8.3	4.6	Pol.	1	47	1922	Boston, Mass.	Boston, Mass.
135606	.....	Ga. s.	E. James Tull	19	12	55.0	10.0	4.7	Frt.	2	.....	1882	Pocomoke City, Md.	Annapolis, Md.
216453	.....	Ga. s.	E. Warren Edwards	214	103	125.2	21.0	10.2	Fsh.	8	200	1918	Milford, Del.	Reedville, Va.
205915	.....	Ga. s.	Endem	14	12	55.1	11.1	3.3	Tow.	1	30	1908	Portland, Oreg.	Seattle, Wash.
135560	.....	Ga. s.	Eagle	9	8	37.0	13.6	3.0	Msc.	2	15	1882	Woodsburg, N. Y.	New York, N. Y.
136588	.....	Ga. s.	Eagle	9	8	35.0	10.0	3.3	Msc.	1	.....	1896	Patchogue, N. Y.	Do.
136857	.....	Ga. s.	Eagle	14	10	48.9	10.4	3.5	Pas.	1	.....	1900	Warrenton, Oreg.	Seattle, Wash.

[1] Formerly sch. Sea Gem.
[2] Formerly slp. Chief.
[3] Formerly ga. s. Carrie M. Dudley.
[4] Formerly ga. y. {a Susanne. b Eleanore. c Rambler III.
[5] Formerly U. S. submarine chaser 262.
[6] Formerly ga. y. {a Privateer. b Joy.
† Oil engine.

MERCHANT MOTOR VESSELS OF THE UNITED STATES—Continued.

Official No.	Signal letters.	Rig.	Name of vessel.	Gross tonnage.	Net tonnage.	Length.	Breadth.	Depth.	Service.	Crew.	Indicated horsepower.	When built.	Where built.	Home port (where permanent document issues).
						Feet.	*Feet.*	*Feet.*						
200019	.....	Ga. s.	Eagle	12	9	46.6	8.5	4.0	Pas.	1	.....	1903	Marshfield, Oreg.	Astoria, Oreg.
201399	.....	Ga. s.	Eagle	9	6	38.0	9.0	3.5	Tow.	1	15	1904	Southbend, Wash.	Seattle, Wash.
202456	.....	Ga. s.	Eagle	10	10	38.6	10.2	3.0	Pas.	1	.....	1905	East San Pedro, Cal.	Los Angeles, Cal.
204589	.....	Ga. s.	Eagle	14	13	43.6	11.5	6.0	Pas.	2	30	1907	Manitowoc, Wis.	Chicago, Ill.
204696	.....	Ga. s.	Eagle	52	22	74.7	22.3	4.2	Fsh.	3	120	1907	San Francisco, Cal.	San Francisco, Cal.
205307	.....	Ga. s.	Eagle	20	12	44.0	16.0	6.0	Frt.	2	.....	1908	East Machias, Me.	Eastport, Me.
205839	.....	Ga. s.	Eagle	9	8	29.0	9.6	3.4	Fsh.	3	9	1906	Marinette, Wis.	Milwaukee, Wis.
206575	.....	Ga. s.	[1] Eagle	52	39	74.5	14.0	6.8	Yct.	6	200	1909	Port Jefferson, N. Y.	New York, N. Y.
207400	.....	Ga. y.	Eagle	19	15	45.0	12.0	6.4	Yct.	2	25	1910	Stamford, Conn.	Do.
208702	.....	Ga. s.	Eagle	13	11	41.0	13.6	3.0	Pas.	1	20	1904	Key West, Fla.	St. Augustine, Fla.
208879	.....	Ga. s.	Eagle	7	6	33.8	9.8	3.1	Fsh.	1	10	1911	Fish Egg Island, Alaska.	Ketchikan, Alaska.
209575	.....	Ga. s.	Eagle	10	9	38.2	8.4	3.0	Frt.	1	30	1901	Morris Heights, N. Y.	New London, Conn.
211110	.....	Ga. s.	Eagle	23	15	56.0	14.5	5.7	Frt.	5	40	1913	Poulsbo, Wash.	Seattle, Wash.
212037	.....	Ga. s.	Eagle	28	19	48.2	14.6	6.4	Fsh.	7	30	1914	Tacoma, Wash.	Juneau, Alaska.
212933	.....	Ga. s.	Eagle	15	13	56.0	11.5	3.0	Pas.	1	50	1915	Holly Hill, Fla.	St. Augustine, Fla.
214083	.....	Ga. s.	Eagle	10	8	40.2	11.4	5.6	Frt.	1	27	1912	Biddeford, Me.	Portland, Me.
215040	.....	Ga. s.	Eagle	34	27	53.4	14.5	6.6	Fsh.	7	40	1917	Tacoma, Wash.	Ketchikan, Alaska.
215366	.....	Ga. s.	Eagle	12	9	36.6	10.3	4.9	Fsh.	8	18	1917	Seattle, Wash	Seattle, Wash.
215857	.....	Ga. s.	Eagle	9	6	40.1	10.9	2.9	Frt.	1	15	1917	Atlantic, N. C	New York, N. Y.
216654	.....	Ga. s.	Eagle	9	6	34.7	12.0	4.1	Mso.	3	36	1904	Bayonne, N. J.	Do.
219169	.....	Ga. s.	Eagle	9	7	34.2	11.4	3.6	Fsh.	2	12	1919	Sitka, Alaska	Juneau, Alaska.
220901	.....	Ga. s.	Eagle	9	7	28.3	13.8	3.9	Fsh.	2	15	(†)	(†)	New York, N. Y.
221362	.....	Ga. s.	Eagle	10	7	38.6	12.2	3.8	Frt.	2	16	1921	Colgate, Md.	Baltimore, Md.
136607	.....	Ga. s.	Eagle Bird	14	9	41.6	14.3	3.5	Fsh.	2	.....	1896	Mount Pleasant, S. C.	Charleston, S. C.
216673	.....	Ga. s.	Eagle March	14	12	32.0	12.1	3.2	Fsh.	1	16	1918	Hoonah, Alaska	Juneau, Alaska.
207411	.....	Ga. s.	Eagle No. 2	15	10	47.5	12.2	4.7	Pas.	1	24	1910	Long Branch, Wash.	Tacoma, Wash.
201049	.....	Ga. s.	Eagle Point	7	6	35.0	7.0	6.2	Pas.	1	.....	1904	East Dubuque, Ill.	Dubuque, Iowa.
216658	.....	Ga. y.	Eagle Point	24	19	46.1	14.6	4.8	Frt.	2	37	1918	Pleasure Bay, N. J.	New York, N. Y.
136798	.....	Ga. s.	Eaglet	13	12	38.1	15.0	4.2	Frt.	1	16	1900	New Haven, Conn.	Bridgeport, Conn.
136581	.....	Ga. s.	Earl	6	6	38.9	13.1	2.8	Frt.	1	.....	1896	Hudson, Md	Norfolk, Va.
203553	.....	Ga. s.	Earl	7	6	41.8	14.0	3.0	Frt.	4	5	1906	Deep Creek, Va.	Reedville, Va.
222121	.....	Ga. s.	Earl 1	10	8	30.1	12.0	3.7	Fsh.	2	18	1915	Marcus Hook, Pa.	Philadelphia, Pa.
207157	.....	Ga. s.	Earl A	5	5	34.0	9.5	3.6	Tow.	2	24	1908	Manitowoc, Wis.	Milwaukee, Wis.
208182	.....	Ga. s.	Earl K	8		36.7	10.5	3.6	Fsh.	1	30	1903	San Francisco, Cal.	San Francisco, Cal.
217010	.....	Ga. s.	Earl M	10	8	36.0	12.3	3.0	Fsh.	3	19	1918	Douglas, Alaska	Juneau, Alaska.
136946	.....	Ga. s.	Earle	14	9	41.2	15.7	3.6	Oys.	1	.....	1901	Tottenville, N. Y.	Bridgeport, Conn.
207093	.....	Ga. s.	Earline	14	14	46.8	15.3	3.1	Mso.	1	30	1910	Beaufort, N. C.	Elizabeth City, N. C.
207743	.....	Ga. s.	Early Rose	7	5	41.0	11.5	3.0	Oys.	2	20	1909	Montegut, La.	New Orleans, La.
212507	.....	Ga. s.	East End	7	6	31.0	9.8	4.1	Pas.	1	15	1914	Biddeford, Me.	Portland, Me.
214911	.....	Ga. s.	Easter	36	28	60.7	15.3	6.5	Fsh.	5	50	1917	Seattle, Wash.	Seattle, Wash.
136373	.....	Ga. s.	Eastern Belle	7	7	34.5	10.5	5.4	Frt.	1	9	1893	Deer Isle, Me.	Belfast, Me.
136007	.....	Ga. s.	Eastport	7	7	31.2	13.3	3.5	Mso.	1	.....	1886	Eastport, N. Y.	Greenport, N. Y.
214611	.....	Ga. s.	Easy	12	7	37.0	11.4	3.1	Oys.	3	6	1916	Cut Off, La.	New Orleans, La.
203325	.....	Ga. s.	Easy Times	10	9	30.1	13.8	3.5	Mso.	2	30	1902	New York, N. Y.	New York, N. Y.
211303	.....	Ga. s.	Eau Claire	10	7	34.0	8.4	3.6	Pas.	1	25	1909	Seattle, Wash.	Tacoma, Wash.
206291	.....	Ga. y.	[1] Ebb Tide II	17	14	47.5	10.0	4.8	Yct.	1	30	1909	New York, N. Y.	New York, N. Y.
220142	.....	Ga. s.	Eben	8	6	32.4	9.8	4.5	Fsh.	2	12	1920	Aberdeen, Wash.	Seattle, Wash.
206107	.....	Ga. s.	Eben A. Thacher	14	8	37.0	15.3	4.4	Wat.	1	20	1909	Chelsea, Mass.	Vineyard Haven, Mass.
213045	.....	Ga. s.	Ebenezer	11	10	35.6	14.6	4.6	Fsh.	1	20	1915	Patchogue, N. Y.	Patchogue, N. Y.
135912	.....	Ga. s.	Echo	6	6	26.7	12.6	2.6	Mso.	1	.....	1880	Guilford, Conn.	Greenport, N. Y.
136289	.....	Ga. s.	[1] Echo	19	18	40.0	16.0	4.0	Frt.	2	.....	1866	St. Johns, N. B.	Eastport, Me.
201330	.....	Ga. s.	Echo	15	5	47.5	10.9	3.6	Pas.	2	25	1904	Fogartyville, Fla.	Tampa, Fla.
207542	.....	Ga. s.	Echo	15	11	58.2	12.3	3.5	Tow.	1	100	1910	Portland, Oreg.	Portland, Oreg.
210094	.....	Ga. s.	Echo	58	47	57.4	18.3	4.9	Frt.	4	38	1912	Miami, Fla.	Miami, Fla.
213547	.....	Ga. s.	Echo	13	9	38.6	12.0	3.2	Fsh.	1	20	1915	Moris Sound, Alaska.	Ketchikan, Alaska.
213788	.....	Ga. s.	Echo	6	6	25.0	7.8	2.7	Fsh.	2	10	1915	Oconto, Wis.	Milwaukee, Wis.
213678	.....	Ga. s.	Echo	12	10	50.0	10.2	3.8	Pas.	1	25	(†)	(†)	Albany, N. Y.
221152	.....	Ga. s.	Echo	8	5	48.0	13.0	2.4	Pas.	2	65	1920	West Palm Beach, Fla.	Miami, Fla.
222201	.....	Ga. s.	Echo	18	14	41.0	12.50	5.0	Frt.	1	20	1922	Eastsound, Wash.	Seattle, Wash.
205084	.....	Ga. y.	Eclectic	21	18	53.3	12.5	3.4	Yct.	1	30	1908	Grant, Fla.	St. Augustine, Fla.
202227	.....	Ga. s.	Eclipse	11	10	32.4	9.0	3.4	Mso.	2	.....	1905	Two Rivers, Wis.	Chicago, Ill.
204751	.....	Ga. s.	Eclipse	13	11	36.5	12.0	2.8	Frt.	1	7	1907	Long Mott, Tex.	Port Lavaca, Tex.
206904	.....	Ga. s.	Eclipse	17	6	46.8	13.9	5.8	Fsh.	2	37	1909	East Machias, Me.	Machias, Me.
208424	.....	Ga. s.	Eclipse	36	24	54.0	15.7	5.2	Fsh.	2	75	1911	Anacortes, Wash.	Port Townsend, Wash.
208771	.....	Ga. s.	Eclipse	9	8	27.5	10.5	3.0	Fsh.	1	16	1900	Bay City, Mich.	Grand Haven, Mich.
211685	.....	[2] Ga. p.	Eclipse	13	11	63.1	16.9	2.2	Tow.	1	25	1913	Parkersburg, W. Va.	Pittsburgh, Pa.
136483	.....	Ga. s.	Eda	5	5	32.4	11.0	3.2	Mso.	2	.....	1894	Bayou Vermillion, La.	Morgan City, La.
211173	.....	Ga. s.	Ed Ryan Hayes	14	9	50.4	15.6	3.0	Frt.	2	16	1913	Apalachicola, Fla.	Apalachicola, Fla.
135437	.....	Ga. s.	Eddie	5	5	25.5	11.0	3.4	Fsh.	1	9	1880	Hyannisport, Mass.	Provincetown, Mass.
211303	.....	Ga. s.	Eddie	13	12	32.6	9.5	3.3	Fsh.	1	10	1906	Jackson Harbor, Wis.	Milwaukee, Wis.
214108	.....	[2] Ga. p.	Eddie T	11	7	51.5	14.0	2.0	Tow.	1	40	1916	Parkersburg, W. Va.	Pittsburgh, Pa.
200302	.....	Ga. s.	Eddiewill	6	5	25.9	8.8	3.6	Tow.	1	.....	1902	Seattle, Wash.	Seattle, Wash.
137049	.....	Ga. s.	Edenia	13	7	42.4	16.0	4.0	Oys.	2	.....	1902	Tottenville, N. Y.	New York, N. Y.
213120	.....	Ga. s.	Edgar E	45	29	55.6	21.3	5.6	Frt.	5	50	1915	Dorchester, N. J.	Philadelphia, Pa.

[1] Formerly {a ga. s. Eagle. b U. S. S. B. P. 145.

[2] Formerly ga. y. Fortuna III.

[3] Formerly British sch. Linnet.

† Unknown.

MERCHANT **MOTOR** VESSELS OF THE UNITED STATES—Continued.

Official No.	Signal letters.	Rig.	Name of vessel.	Gross tonnage.	Net tonnage.	Length.	Breadth.	Depth.	Service.	Crew.	Indicated horsepower.	When built.	Where built.	Home port (where permanent document issues).
						Feet.	*Feet.*	*Feet.*						
135126	.....	Ga. s.	Edgar Bernard.....	16	14	41.5	15.7	4.3	Fsh.	2	20	1875	Glenwood, N. Y.....	New York, N. Y.
216966	.....	Ga. s.	Edgar Hurst.....	22	14	57.6	12.6	5.1	Frt.	3	115	1918	West Norfolk, Va.....	Norfolk, Va.
135752	.....	Ga. s.	Edgar M. Schall.....	30	21	62.3	17.8	5.3	Frt.	2	.....	1883	Baltimore, Md.....	Baltimore, Md.
211981	.....	*Ga. p.	Edgefield.....	17	13	59.1	17.8	1.1	Fer.	1	10	1914	Nashville, Tenn.....	Nashville, Tenn.
216062	.....	Ga. s.	Edlo.....	10	6	33.3	9.2	5.1	Fsh.	2	16	1918	Seattle, Wash.....	Seattle, Wash.
217507	.....	Ga. s.	Edison.....	10	7	35.0	10.5	4.2	Fsh.	1	40	1914	Port Lavaca, Tex.....	Port Lavaca, Tex.
105820	.....	Ga. s.	[1] Edith.....	20	13	55.2	15.6	3.3	Oys.	2	.....	1878	Rockaway, N. Y.....	Perth Amboy, N. J.
150201	.....	Ga. s.	Edith.....	11	9	37.2	13.7	4.2	Fsh.	2	45	1880	New London, Conn.....	New York, N. Y.
201269	.....	*Ga. p.	Edith.....	16	8	55.0	14.5	2.5	Frt.	3	20	1904	New Orleans, La.....	New Orleans, La.
205811	.....	Ga. y.	Edith.....	44	37	70.8	17.6	7.2	Yct.	2	.....	1908	Stamford, Conn.....	Charleston, S. C.
208346	.....	*Ga. p.	Edith.....	12	9	46.7	11.6	3.3	Pas.	1	15	1911	Rosedale, Miss.....	St. Louis, Mo.
209786	.....	Ga. s.	Edith.....	10	7	33.6	12.1	3.3	Fsh.	3	16	1909	Dockton, Wash.....	Tacoma, Wash.
210235	.....	Ga. s.	Edith.....	23	19	53.0	18.0	4.2	Frt.	2	50	1912	Morgan City, La.....	New York, N. Y.
213214	.....	Ga. s.	Edith.....	5	5	25.1	12.3	3.0	Pas.	1	10	1913	Port Republic, N. J.....	Philadelphia, Pa.
213307	.....	Ga. s.	Edith.....	13	12	37.0	11.8	4.4	Pas.	1	15	1911	Philadelphia, Pa.....	Do.
217875	.....	Ga. s.	Edith.....	8	7	31.5	9.4	3.6	Fsh.	2	10	1914	Anacortes, Wash.....	Seattle, Wash.
217853	.....	Ga. s.	Edith A.....	8	7	32.0	10.5	3.0	Frt.	1	7	1919	Excursion Inlet, Alaska.	Juneau, Alaska.
208727	.....	Ga. s.	Edith Davison.....	15	12	46.2	10.5	4.9	Frt.	1	30	1911	Baltimore, Md.....	Baltimore, Md.
202310	.....	Ga. s.	Edith F.....	14	13	49.2	9.4	3.6	Frt.	1	40	1904	Detroit, Mich.....	Detroit, Mich.
203865	.....	*Ga. p.	Edith H.....	10	10	64.6	12.3	5.0	Pas.	1	.....	1907	Parkersburg, W. Va.....	Pittsburgh, Pa.
210032	.....	Ga. s.	Edith H.....	11	8	37.6	9.8	4.2	Pas.	1	20	1912	Seattle, Wash.....	Tacoma, Wash.
14972	.....	Ga. s.	Edith H. Cooney.....	26	12	51.4	15.0	7.0	Fsh.	10	36	1917	Kennebunk Port, Me.....	Gloucester, Mass.
209038	.....	Ga. s.	Edith L. H.....	6	6	27.7	10.0	2.3	Pas.	2	10	1905	New York, N. Y.....	New York, N. Y.
136864	.....	Ga. s.	Edith Louise.....	18	12	46.5	15.7	7.0	Fsh.	8	.....	1900	Atlantic City, N. J.....	Philadelphia, Pa.
221960	.....	Ga. s.	Edith M.....	14	11	49.8	14.8	2.3	Fsh.	2	30	1922	Port Blakely, Wash.....	Seattle, Wash.
206304	.....	Ga. s.	[2] Edith M. III.....	22	15	49.1	15.3	4.5	Msc.	2	.....	1909	Croton-on-Hudson, N. Y.	New York, N. Y.
136317	.....	Ga. s.	Edith S.....	7	6	33.0	13.8	3.8	Pas.	2	24	1892	Patchogue, N. Y.....	Do.
204721	.....	Ga. s.	Edith Silveira.....	88	47	83.0	21.4	10.8	Fsh.	15	80	1907	Essex, Mass.....	Boston, Mass.
136752	.....	Ga. s.	Edith T.....	25	13	44.0	14.3	6.7	Frt.	2	40	1899	Perry, Me.....	Eastport, Me.
220931	.....	Ga. s.	Edith C. Rose.....	146	70	107.1	25.2	11.5	Fsh.	21	120	1920	Essex, Mass.....	Gloucester, Mass.
136318	.....	Ga. s.	Edith M. Dryden.....	9	7	52.5	14.2	3.5	Frt.	1	15	1892	Oriole, Md.....	Annapolis, Md.
136100	.....	Ga. s.	Edith M. Thompson....	21	20	48.5	15.8	6.0	Frt.	2	24	1889	Bristol, Me.....	Boston, Mass.
218898	.....	Ga. s.	Edith S. Wilkin.....	21	14	49.6	13.3	5.5	Frt.	2	50	1919	Crittenden, Va.....	Baltimore, Md.
219589	.....	Ga. y.	Edithia.....	176	102	94.3	22.0	6.3	Yct.	8	200	1920	East Boothbay, Me.....	New York, N. Y.
212186	.....	Ga. s.	Editor.....	25	17	44.6	14.9	5.6	Fsh.	7	30	1914	Gig Harbor, Wash.....	Tacoma, Wash.
201158	KWCT	Ga. y.	[3] Edlouadma.....	41	33	64.4	15.0	6.1	Yct.	2	74	1907	Long Island City, N. Y..	New Orleans, La.
221602	.....	Ga. p.	Edmond.....	19	19	60.5	14.3	2.7	Fer.	2	12	1921	Potersburg, Ky.....	Louisville, Ky.
7668	.....	Ga. s.	Edmund Driggs.....	53	17	66.0	18.5	7.5	Frt.	1	40	1864	Brooklyn, N. Y.....	New York, N. Y.
135825	.....	Ga. s.	Edna.....	5	5	27.0	11.4	3.7	Msc.	1	10	1884	Osterville, Mass.....	Do.
135875	.....	Ga. s.	Edna.....	8	8	27.2	13.1	3.6	Msc.	1	.....	1886	Noank, Conn.....	Do.
136944	.....	Ga. s.	Edna.....	8	6	39.8	12.3	3.8	Frt.	2	.....	1901	Greenback, Va.....	Cape Charles, Va.
200500	.....	Ga. s.	Edna.....	9	9	43.2	12.0	2.4	Oys.	2	.....	1903	Smyrna, N. C.....	Norfolk, Va.
201539	.....	Ga. s.	Edna.....	6	5	32.4	10.5	3.8	Fsh.	2	.....	1904	Mount Pleasant, S. C....	Charleston, S. C.
207908	.....	*Ga. p.	Edna.....	15	9	50.8	12.9	2.8	Frt.	6	40	1910	Nome, Alaska.....	Nome, Alaska.
208970	.....	Ga. s.	Edna.....	7	6	25.0	10.0	2.7	Fsh.	2	10	1905	Appleport, Wis.....	Milwaukee, Wis.
209310	.....	Ga. s.	Edna.....	11	7	42.8	11.2	5.2	Frt.	1	40	1910	Stockton, Cal.....	San Francisco, Cal.
210016	.....	Ga. y.	Edna.....	17	12	46.0	11.5	5.6	Yct.	1	35	1912	Los Angeles, Cal.....	Los Angeles, Cal.
213349	.....	Ga. s.	Edna.....	18	12	41.5	12.6	4.6	Pas.	3	30	1915	Hoboken, N. J.....	New York, N. Y.
215090	.....	Ga. s.	Edna.....	6	5	30.5	8.8	3.6	Frt.	1	20	1914	Peshtigo, Wis.....	Milwaukee, Wis.
218936	.....	Ga. s.	Edna.....	7	5	35.7	10.0	2.5	Oys.	3	5	1904	Cut Off, La.....	New Orleans, La.
221860	.....	Ga. s.	Edna.....	7	6	32.9	10.5	3.5	Fsh.	6	20	1919	Lavallette, N. J.....	Philadelphia, Pa.
201488	.....	Ga. s.	Edna A.....	9	8	38.2	13.8	3.6	Msc.	1	16	1882	Bay Shore, N. Y.....	New York, N. Y.
210132	.....	Ga. s.	Edna A.....	24	11	52.2	13.3	4.3	Frt.	3	40	1912	Knife River, Minn.....	Duluth, Minn.
136107	.....	Ga. s.	Edna B.....	7	5	31.3	13.2	2.7	Frt.	1	12	1890	Patchogue, N. Y.....	Bridgeport, Conn.
136226	.....	Ga. s.	Edna B.....	8	8	36.9	11.8	3.0	Frt.	1	.....	1891	Suffolk, Va.....	Norfolk, Va.
221509	.....	Ga. y.	Edna Bello.....	9	8	38.0	10.0	2.4	Pas.	1	20	1921	Caruthersville, Mo.....	St. Louis, Mo.
205504	.....	Ga. s.	Edna C.....	8	7	30.1	8.5	3.4	Fsh.	2	8	1905	Marinette, Wis.....	Milwaukee, Wis.
211773	.....	Ga. s.	Edna C.....	14	9	42.1	11.0	5.7	Frt.	1	28	1913	Marlboro, Me.....	Ellsworth, Me.
220060	.....	Ga. s.	Edna E.....	16	10	44.4	14.0	4.6	Frt.	2	.....	1920	Seaford, Del.....	Newport News, Va.
211474	.....	Ga. s.	Edna G.....	14	10	34.2	8.6	2.8	Pas.	1	20	1912	St. Paul, Minn.....	St. Louis, Mo.
202747	.....	Ga. s.	[4] Edna I.....	14	11	55.6	11.0	4.6	Tow.	1	.....	1905	Mandarin, Fla.....	Jacksonville, Fla.
221230	.....	Ga. s.	Edna K.....	8	8	39.0	9.2	2.2	Pas.	1	40	1921	Caruthersville, Mo.....	St. Louis, Mo.
209606	.....	Ga. s.	Edna M.....	12	10	42.0	14.5	4.5	Pas.	2	30	1912	Palatka, Fla.....	Tampa, Fla.
136249	.....	Ga. s.	Edna May.....	10	9	46.0	14.5	3.8	Frt.	2	.....	1891	Pocomoke City, Md.....	Norfolk, Va.
212513	.....	Ga. s.	Edna May.....	7	6	39.5	9.0	3.5	Tow.	1	12	1906	Chicago, Ill.....	Grand Haven, Mich.
221341	.....	Ga. s.	Edna May.....	8	5	42.0	10.2	3.4	Frt.	2	20	1921	Crisfield, Md.....	Crisfield, Md.
213400	.....	Ga. s.	Edna No. 2.....	28	19	46.8	13.6	6.4	Tow.	2	50	1915	Bellingham, Wash.....	Seattle, Wash.
220451	.....	Ga. s.	Edna Ruth.....	14	7	43.4	12.9	4.5	Frt.	2	20	1918	Palmer, Va.....	Norfolk, Va.
136883	.....	Ga. s.	Edna Virginia.....	19	12	63.0	15.0	4.4	Frt.	2	.....	1901	Pocomoke City, Md.....	Newport News, Va.
136843	.....	Ga. s.	Edna D. Lightheiser....	31	23	68.0	18.9	5.1	Msc.	3	.....	1900	Baltimore, Md.....	Annapolis, Md.
135766	.....	Ga. s.	Edna E. Brown.....	14	8	38.4	15.6	4.6	Oys.	6	10	1884	Bayport, N. Y.....	Philadelphia, Pa.
92352	.....	Ga. s.	Edna E. Bateman.....	30	16	55.2	19.1	5.5	Oys.	6	36	1891	Bridgeton, N. J.....	Do.

[1] Formerly ga. s. Alexine Davison.

[2] Formerly (a ga. s. Edith M. III; b U. S. S. Edith M. III.

[3] Formerly ga. y. (a Lillian II.; b Miramar.; c Spitfire IV.

[4] Formerly ga. s. Albert M. Ives.

MERCHANT MOTOR VESSELS OF THE UNITED STATES—Continued.

Official No.	Signal letters.	Rig.	Name of vessel.	Gross tonnage.	Net tonnage.	Length.	Breadth.	Depth.	Service.	Crew.	Indicated horsepower.	When built.	Where built.	Home port (where permanent document issues).
						Feet.	*Feet.*	*Feet.*						
135888	.....	Ga. s.	Edna H. Hulse	6	5	27.8	12.6	3.4	Mso.	1	16	1884	Patchogue, N. Y.	New York, N. Y.
100377	.....	Ga. s.	[1] Edna M. Jones	7	6	31.0	13.8	3.2	Pas.	1	8	1885	....do	Do.
136177	.....	Ga. s.	Edna and Zadok	10	5	36.0	14.0	3.5	Oys.	4	12	1891	Leesburg, Va.	Philadelphia, Pa.
222026	.....	Ga. s.	Edrie L.	9	8	32.2	12.1	5.2	Fsh.	2	26	1922	Amesbury, Mass.	Newport, R. I.
136886	.....	Gn. s.	EDRIS. ⊙	53	49	69.3	19.5	6.2	Frt.	6	.....	1901	Elizabeth, N. J.	Los Angeles, Cal.
202694	.....	Ga. s.	Edvina	18	12	52.0	17.8	3.1	Frt.	2	.....	1905	Crittenden, Va.	Norfolk, Va.
208998	.....	Ga. s.	Edward	12	6	45.8	11.3	4.0	Tow.	1	50	1911	Cedar Bayou, Tex.	Galveston, Tex.
209715	.....	Ga. s.	Edward	13	10	44.1	15.2	3.4	Mso.	1	43	1911	Patchogue, N. Y.	New York, N. Y.
214007	.....	Ga. s.	[2] Edward	151	63	74.0	28.1	6.6	Frt.	4	45	1916	Long Beach, Cal.	San Francisco, Cal.
220958	.....	Ga. s.	Edward	9	6	38.2	9.0	4.3	Frt.	1	30	(†)	(†)	Norfolk, Va.
213199	.....	Ga. s.	Edward C.	6	6	28.4	8.9	3.1	Fsh.	2	15	1915	Green Bay, Wis.	Milwaukee, Wis.
213198	.....	Ga. s.	Edw. F.	9	8	28.4	9.2	3.3	Frt.	2	20	1915	....do	Do.
216812	.....	Ga. y.	Edward G. S.	29	19	70.9	10.8	5.7	Yct.	2	300	1912	Illoxi, Miss.	New Orleans, La.
209221	.....	[4] Ga. p.	Edward H.	23	23	48.0	12.0	4.0	Frt.	3	22	1911	Galena, Ill.	Chicago, Ill.
213017	.....	Ga. s.	Edward J.	21	8	48.0	14.4	5.5	Frt.	3	60	1915	Friendship, Me.	Portsmouth, N. H.
206682	.....	Ga. s.	Edward K.	9	8	32.8	9.6	4.2	Fsh.	3	12	1909	West De Pere, Wis.	Marquette, Mich.
220905	.....	Ga. s.	Edward M.	18	9	46.4	13.3	4.2	Fsh.	1	24	1920	Dare, Va.	Newport News, Va.
210405	.....	Ga. s.	Edward Mills	8	6	39.4	11.9	3.7	Fsh.	1	40	1912	Toledo, Ohio.	Toledo, Ohio.
136037	.....	Ga. s.	Edward Preston	6	5	29.9	12.8	3.5	Mso.	1	12	1889	Patchogue, N. Y.	New York, N. Y.
136915	.....	Ga. s.	Edward McDaniel	11	10	38.9	14.8	3.8	Frt.	2	.....	1901	Oriole, Md.	Norfolk, Va.
213954	.....	Ga. s.	Edward Schenk	17	11	43.3	12.0	5.0	Mso.	2	110	1916	Tacoma, Wash.	Wrangell, Alaska.
136537	.....	Ga. s.	Edward Westerbeke	10	8	35.5	14.1	3.6	Fsh.	1	.....	1896	Oakdale, N. Y.	Patchogue, N. Y.
210840	.....	Ga. s.	Edw. H. Berke	15	14	40.7	15.0	5.1	Pas.	1	20	1912	Somers Point, N. J.	Philadelphia, Pa.
136431	.....	Ga. s.	Edward H. Smeed	26	25	48.8	16.5	6.2	Fsh.	7	.....	1894	Noank, Conn.	Newport, R. I.
136468	.....	Ga. s.	Edward J. Roberts	14	12	55.0	15.6	2.7	Pas.	3	.....	1894	Fish River, Ala.	Mobile, Ala.
221650	.....	Ga. s.	Edward M. Daly	17	11	48.0	12.4	5.3	Plt.	1	65	1921	Buffalo, N. Y.	Buffalo, N. Y.
206478	.....	Ga. s.	Edward R. Gilman	14	14	58.2	14.8	2.5	Mso.	2	40	1909	Morehead City, N. C.	New York, N. Y.
206269	.....	Ga. s.	Edward S. Gamble	20	14	47.2	15.2	4.2	Pas.	3	.....	1908	Washington, D. C.	Washington, D. C.
136574	.....	Ga. s.	Edward and Lesta	11	5	50.2	13.6	3.9	Oys.	2	.....	1896	Port Haywood, Va.	Newport News, Va.
203877	.....	Ga. s.	Edwin	11	11	48.2	12.6	2.5	Frt.	1	.....	1907	Bettie, N. C.	New Bern, N. C.
222198	.....	Ga. s.	Edwin	34	28	54.4	17.0	6.5	Fsh.	10	50	1922	Pocomoke City, Md.	Philadelphia, Pa.
220556	MBJP	Ga. y.	Edythe	186	106	117.9	21.0	9.5	Yct.	2	360	1920	Long Beach, Cal.	Los Angeles, Cal.
222150	.....	Ga. s.	Ef	14	10	42.6	9.1	3.8	Pas.	2	24	1922	Mobile, Ala.	Mobile, Ala.
214530	.....	Ga. s.	EFFICIENT	43	29	59.9	16.8	4.6	Frt.	2	75	1916	Baltimore, Md.	New York, N. Y.
212337	.....	Ga. s.	Effie	19	14	49.0	12.0	4.7	Mso.	2	60	1914	Bay City, Mich.	Marquette, Mich.
206879	.....	Ga. s.	Effie Cox	9	8	41.6	11.5	3.2	Frt.	1	16	1909	Fairmount, Md.	Crisfield, Md.
212288	.....	Ga. s.	Effie E.	13	8	44.9	13.3	3.7	Frt.	2	25	1914	Charleston, S. C.	Charleston, S. C.
136897	.....	Ga. s.	Effie R.	9	8	44.0	15.0	3.0	Oys.	1	.....	1901	Bridgetown, Va.	Norfolk, Va.
136077	.....	Ga. s.	Effie A. Pearl	10	9	39.0	13.9	2.8	Frt.	2	.....	1889	Messongo Wharf, Va.	Do.
212785	.....	Ga. s.	Effie L.	13	7	37.5	14.5	4.5	Fsh.	4	24	1913	Thomaston, Me.	New Bedford, Mass.
211002	.....	Ga. s.	Effort	38	26	54.7	17.5	6.4	Mso.	3	90	1913	Brooklyn, N. Y.	New York, N. Y.
222137	.....	Ga. s.	Effort	36	25	59.0	17.5	5.8	Pas.	3	100	1922	....do	Do.
211927	.....	Ga. s.	Efin	135	102	84.0	25.3	7.0	Frt.	1	120	1914	St. Helens, Oreg.	Portland, Oreg.
207639	.....	Ga. y.	Efra	20	18	51.2	11.5	5.0	Yct.	2	80	1910	Bay Shore, N. Y.	Patchogue, N. Y.
135891	.....	Ga. s.	Egbert	14	12	30.0	13.2	4.4	Pas.	2	25	1885	Buzzards Bay, Mass.	Providence, R. I.
221770	.....	Ga. s.	Egbert L. Quinn	34	22	54.5	16.0	5.8	Frt.	2	25	1921	Amburg, Pa.	Crisfield, Md.
135640	.....	Ga. s.	Egmont	14	9	54.7	12.4	3.9	Tow.	3	.....	1882	Brooklyn, N. Y.	Jacksonville, Fla.
210747	.....	Ga. s.	Egyptian	6	5	36.0	7.6	3.0	Pas.	1	18	1912	Cave in Rock, Ill.	St. Louis, Mo.
136439	.....	Ga. s.	Eidolon	14	9	45.0	12.5	5.7	Mso.	3	15	1894	Brooklyn, N. Y.	New York, N. Y.
211137	.....	Ga. s.	Eidsvold	22	15	40.7	13.3	5.4	Fsh.	5	27	1913	Seattle, Wash.	Seattle, Wash.
214729	.....	Ga. s.	8 Bells	15	14	62.0	12.6	2.3	Pas.	2	60	1917	Holly Hill, Fla.	St. Augustine, Fla.
220563	.....	Ga. s.	Eight Bro's	42	28	59.7	15.8	7.2	Fsh.	7	60	1920	Gig Harbor, Wash.	Tacoma, Wash.
216523	.....	Ga. s.	Einar Beyer	104	92	87.1	18.6	8.8	Fsh.	6	150	1918	Port Hadlock, Wash.	Seattle, Wash.
212290	.....	Ga. y.	El Anita	16	12	42.4	11.6	4.5	Yct.	2	40	1910	St. Andrew, Fla.	Chicago, Ill.
207234	.....	Ga. s.	El Capitan	14	9	45.4	12.1	5.2	Tow.	1	90	1910	Belvedere, Cal.	San Francisco, Cal.
7429	.....	Ga. s.	El Dorado	47	33	63.3	17.4	7.4	Frt.	2	.....	1849	Essex, Mass.	Eastport, Me.
135636	.....	Ga. s.	El Dorado	14	12	42.0	14.6	4.0	Frt.	1	.....	1882	Tottenville, N. Y.	Perth Amboy, N. J.
211662	.....	Ga. s.	El Dorado	85	66	60.1	18.1	4.8	Frt.	1	35	1913	Stockton, Cal.	San Francisco, Cal.
214766	.....	Ga. s.	Eldorado	8	5	31.7	8.0	4.5	Pas.	1	15	1916	Galveston, Tex.	Galveston, Tex.
136596	.....	Ga. s.	El Hurd	33	23	60.3	15.7	5.7	Frt.	3	.....	1896	Astoria, Oreg.	Astoria, Oreg.
206333	.....	Ga. s.	[3] El Nido	15	12	45.3	11.8	5.2	Fsh.	1	40	1909	Seattle, Wash.	Juneau, Alaska.
211744	.....	Ga. s.	El Paso	31	21	57.4	13.0	5.2	Fsh.	2	50	1913	....do	Seattle, Wash.
136302	.....	Ga. s.	El Placita	45	12	64.8	12.7	6.1	Frt.	1	.....	1892	Boston, Mass.	Machias, Me.
209036	.....	Ga. s.	El Rito	73	43	89.2	22.0	5.8	Pas.	8	100	1909	New Orleans, La.	New Orleans, La.
214320	LGFN	Ga. y.	[4] El Tejado	85	72	95.6	17.5	9.0	Yct.	6	180	1916	Stamford, Conn.	New York, N. Y.
214172	.....	Ga. s.	El Segundo	10	7	37.3	11.7	4.2	Tow.	1	40	1916	Oakland, Cal.	Do.
136625	.....	Ga. s.	El Sueno	24	16	44.0	15.0	4.7	Fsh.	2	20	1894	Alameda, Cal.	Nome, Alaska.
201237	.....	Ga. s.	Eladio	22	17	59.4	12.0	7.5	Fsh.	2	36	1902	Astoria, N. Y.	Patchogue, N. Y.
208468	LHTR	Ga. y.	[5] Elaia II.	23	15	47.8	13.0	5.5	Yct.	7	40	1911	Bath, Me.	Bridgeport, Conn.
213757	.....	Ga. s.	Elain	6	5	26.6	8.8	3.3	Fsh.	1	12	1915	Pointe Aux Pins, Mich.	Grand Haven, Mich.
136700	.....	Ga. s.	Elaine	6	5	28.5	12.2	3.3	Pas.	1	12	1898	Atlantic City, N. J.	Philadelphia, Pa.

[1] Formerly ga. s. Idlre.
[2] Formerly ga. s. American Products Co. No. 3.
[3] Formerly ga. s. Laura H.
[4] Formerly ga. y. {a Aurura. b U. S. S. S. P. 460. c ga. y. Claribel.
[5] Formerly ga. y. {a Elithro. b Darwill II. c Dinkie.
† Unknown.

MERCHANT MOTOR VESSELS OF THE UNITED STATES—Continued.

Official No.	Signal letters.	Rig.	Name of vessel.	Gross tonnage.	Net tonnage.	Length.	Breadth.	Depth.	Service.	Crew.	Indicated horsepower.	When built.	Where built.	Home port (where permanent document issues).
						Feet.	*Feet.*	*Feet.*						
136950	.....	Ga. s.	Elaine	14	9	47.5	11.0	5.5	Frt.	1	30	1901	San Francisco, Cal.	San Francisco, Cal.
212405	.....	Ga. s.	Elaine	7	6	26.8	12.0	4.2	Pas.	2	12	1898	Wakefield, R. I.	Fall River, Mass.
215036	.....	Ga. y.	[1]Elaine	19	18	40.0	13.3	4.5	Yct.	1	24	1917	Camden, N. J.	Chicago, Ill.
220267	.....	Ga. s.	Elaine	8	6	34.3	8.8	4.0	Fsh.	2	24	1920	Seattle, Wash.	Seattle, Wash.
221085	.....	*Ga. p.	Elaine	21	13	50.8	11.0	2.2	Tow.	1	25	1921	Hazael, Ohio	Cincinnati, Ohio.
221177	.....	Ga. s.	Elaine	56	29	54.2	20.4	4.9	Frt.	2	60	1921	Rio Vista, Cal.	San Francisco, Cal.
207852	.....	Ga. y.	Elator IV	18	11	60.0	10.4	5.2	Yct.	1	.....	1909	Oshkosh, Wis.	Dubuque, Iowa.
218425	.....	Ga. s.	Elayne	9	8	37.7	13.0	3.3	Fsh.	1	20	1902	Bay Shore, N. Y.	Patchogue, N. Y.
218480	.....	Ga. y.	Elbaroda	53	36	81.0	14.3	6.0	Yct.	5	400	1919	New York, N. Y.	Philadelphia, Pa.
203490	.....	Ga. s.	Elbe	10	9	31.0	9.0	3.3	Fsh.	1	18	1900	Manitowoc, Wis.	Grand Haven, Mich.
208783	.....	Ga. s.	Elberta	13	8	36.6	10.2	3.0	Pas.	2	25	1911	Grand Lake, La.	Morgan City, La.
205364	.....	Ga. s.	[2]Elcisco	18	8	57.3	12.0	4.3	Tow.	1	100	1907	Vallejo, Cal.	San Francisco, Cal.
211138	.....	Ga. s.	Elco	11	10	30.8	10.5	3.8	Pas.	1	15	1912	Pawtucket, R. I.	Providence, R. I.
218841	.....	Ga. s.	Elco	7	6	38.2	9.4	2.4	Oys.	3	8	1911	Cut Off, La.	New Orleans, La.
218872	.....	Ga. s.	Eld II	31	29	57.2	13.1	8.2	Pas.	....	25	1904	Canastota, N. Y.	Rochester, N. Y.
209094	.....	Ga. s.	Elda J	14	10	54.7	14.0	3.5	Pas.	3	36	1911	New Orleans, La.	New Orleans, La.
212883	.....	Ga. s.	Eldena	14	9	40.9	12.6	6.3	Frt.	2	28	1914	Sebesco, Me.	Portland, Me.
136856	.....	Ga. s.	Eldora	8	6	33.7	8.6	2.4	Msc.	1	.....	1899	Stamford, Conn.	Bridgeport, Conn.
135636	.....	Ga. s.	Eldorado	14	12	42.0	14.6	4.0	Frt.	1	12	1882	Tottenville, N. Y.	Perth Amboy, N. J.
214766	.....	Ga. s.	Eldorado	8	5	31.7	8.0	4.5	Pas.	....	15	1916	Galveston, Tex.	Galveston, Tex.
213359	.....	Ga. s.	Elealne	10	9	30.2	13.2	4.1	Pas.	1	16	1915	Port Republic, N. J.	Philadelphia, Pa.
135992	.....	Ga. s.	Eleanor	27	25	47.2	17.0	7.1	Pas.	2	90	1888	Greenport, N. Y.	New York, N. Y.
136929	.....	Ga. s.	Eleanor	6	6	37.2	13.0	2.9	Frt.	5	.....	1901	Oxford, Md.	Baltimore, Md.
136937	.....	Ga. s.	Eleanor	7	7	28.5	11.0	5.6	Fsh.	2	.....	1901	Friendship, Me.	Rockland, Me.
203015	.....	Ga. s.	Eleanor	8	8	28.3	12.0	4.5	Fsh.	2	15	1906	Wareham, Mass.	New Bedford, Mass.
205478	.....	Ga. s.	Eleanor	6	5	32.0	11.8	2.8	Msc.	1	12	1908	Patchogue, N. Y.	Patchogue, N. Y.
207640	.....	Ga. y.	[3]Eleanor	18	13	50.8	11.0	4.8	Yct.	2	40	1910	Boston, Mass.	Boston, Mass.
211758	.....	Ga. s.	Eleanor	63	36	72.2	20.0	9.3	Fsh.	14	36	1913	East Boothbay, Me.	Portland, Me.
214250	.....	*Ga. p.	Eleanor	15	15	56.3	16.0	2.7	Fer.	1	16	1916	Burbank, Wash.	Seattle, Wash.
92806	.....	Ga. s.	[4]Eleanor	53	36	79.6	14.7	7.1	Frt.	1	.....	1897	Middletown, Conn	Norfolk, Va.
218542	.....	Ga. s.	Eleanor	19	15	42.7	11.9	3.4	Msc.	3	36	1919	Houma, La.	New Orleans, La.
218658	.....	Ga. s.	Eleanor	8	5	35.6	10.6	4.8	Fsh.	3	32	1919	Amesbury, Mass.	Provincetown, Mass.
221019	.....	Ga. s.	Eleanor	27	16	60.7	15.9	3.6	Tow.	2	100	1920	Madarin, Fla.	Jacksonville, Fla.
221752	.....	Ga. s.	Eleanor	7	6	31.8	10.5	3.7	Fsh.	6	20	1920	Lavallette, N. J.	Philadelphia, Pa.
203514	KVPN	Ga. y.	Eleanor IV	32	27	54.6	14.1	6.0	Yct.	3	.....	1906	Long Island City, N. Y.	New York, N. Y.
215087	.....	Ga. s.	Eleanor B	6	5	30.6	9.5	3.0	Fsh.	1	8	1907	Marinette, Wis.	Milwaukee, Wis.
208033	.....	Ga. s.	Eleanor E	8	7	27.0	7.7	3.6	Pas.	2	25	1908	Arcadia, Mich.	Grand Haven, Mich.
217916	.....	Ga. s.	Eleanor G	10	8	34.9	13.1	3.8	Pas.	2	15	.....	.....	New York, N. Y.
214889	.....	Ga. s.	Eleanor Louise	10	8	35.4	11.1	3.1	Frt.	1	20	1917	Noank, Conn.	New London, Conn.
217076	.....	Ga. s.	Eleanor May	18	8	46.0	14.9	5.1	Fsh.	5	36	1917	Friendship, Me.	Vineyard Haven, Mass.
217969	.....	Ga. s.	Eleanor A. Warner	41	14	55.3	20.6	6.1	Fsh.	2	60	1919	Patchogue, N. Y.	New York, N. Y.
208437	.....	Ga. s.	Eleanor De Costa	114	53	96.7	24.0	11.4	Fsh.	22	.....	1911	Essex, Mass.	Boston, Mass.
203708	.....	Ga. s.	Eleanora	24	16	44.0	13.5	5.2	Fsh.	2	36	1911	Seattle, Wash.	Seattle, Wash.
212793	.....	Ga. s.	Elector	31	21	52.1	14.1	6.2	Fsh.	8	40	1914	Tacoma, Wash.	Do.
208963	.....	Ga. s.	Electra	13	12	41.8	12.0	4.1	Pas.	2	30	1909	Huntington, N. Y.	New York, N. Y.
135876	.....	Ga. s.	Electric	50	43	72.6	16.6	5.3	Frt.	1	25	1886	Astoria, Oreg.	Seattle, Wash.
202198	.....	Ga. s.	Elena	10	10	43.0	14.6	3.5	Frt.	2	.....	1905	Pocomoke City, Md.	Gulfport, Miss.
209886	.....	Ga. s.	Elenor	8	6	33.0	7.0	5.0	Pas.	1	15	1912	Houghton, Mich.	Marquette, Mich.
212901	.....	Ga. s.	Elenor	8	5	30.6	9.8	3.0	Msc.	2	16	1914	Owensdaw, S. C.	Charleston, S. C.
220299	.....	Ga s.	Elenor	8	7	31.2	11.0	4.0	Pas.	1	12	.....	City Island, N. Y.	Hartford, Conn.
25939	.....	Ga. s.	[5]Elf	14	12	40.0	12.0	6.1	Frt.	3	35	1877	Brooklyn, N. Y.	New York, N. Y.
136687	.....	Ga. s.	Elf	7	5	27.9	11.5	3.5	Frt.	2	10	1898	Flamingo, Fla.	Baltimore, Md,
214659	LGPN	Ga. y.	Elf	22	15	52.0	12.2	4.8	Yct.	1	300	1917	Atlantic City, N. J.	Miami, Fla.
219160	.....	Ga. s.	Elf	15	11	56.8	16.7	2.8	Msc.	1	40	1919	Rainier, Oreg.	Astoria, Oreg.
212108	LDKM	El. s.	[6] *Elfay* ⊙	313	313	140.0	30.0	21.1	Yct.	24	.....	1914	Bristol, R. I.	New York, N. Y.
213211	.....	Ga. y.	[7]Elfen II	32	24	57.5	14.1	6.0	Yct.	2	60	1915	Morris Heights, N. Y.	Do.
211660	.....	Ga. y.	Elf II	35	31	51.7	15.0	3.6	Yct.	3	24	1913	Daytona, Fla.	St. Augustine, Fla.
202122	.....	Ga. s.	Elida	10	7	36.8	10.3	3.2	Frt.	5	10	1905	Seattle, Wash.	Juneau, Alaska.
214185	.....	Ga. y.	[8]Elida	24	16	60.9	10.7	4.8	Yct.	2	300	1916	New York N. Y.	New York, N. Y.
218045	.....	Ga. s.	Elinor D	9	8	29.0	9.2	4.6	Fsh.	2	10	1919	Anacortes, Wash.	Seattle, Wash.
216336	.....	Ga. s.	Elisa	18	12	48.8	14.5	4.7	Fsh.	2	35	1918	Astoria, Oreg.	Astoria, Oreg.
205000	.....	Ga. s.	Elise	14	12	43.2	15.5	3.8	Msc.	2	12	1908	Patchogue, N. Y.	New York, N. Y.
211112	.....	Ga. s.	Elise	13	10	46.0	12.1	3.4	Frt.	1	20	1913	Deep Creek, Va.	Cape Charles, Va.
212184	LDKV	Ga. y.	Elise	28	19	56.9	13.5	6.3	Yct.	2	32	1914	Essington, Pa.	New York, N. Y.
135945	.....	Ga. s.	Elisha	10	5	58.3	16.0	2.9	Oys.	2	.....	1887	Tilghmans Island, Md.	Annapolis, Md.
7968	.....	Ga. s.	Elisha Morgan	22	21	48.7	16.7	5.7	Frt.	2	.....	1867	Waterford, Conn.	Norfolk, Va.
135795	.....	Ga. s.	Elisha Saxton	8	6	32.3	14.1	3.7	Frt.	1	.....	1884	Patchogue, N. Y.	Bridgeport, Conn.
214039	LFWP	Ga. y.	Elithro II	17	13	55.0	9.0	4.5	Yct.	1	250	1916	Stamford, Conn.	Jacksonville, Fla.
219312	.....	Ga. s.	Eliza L	8	8	30.5	8.0	3.4	Fsh.	3	15	1918	Sawyer, Wis.	Milwaukee, Wis.
136988	.....	Ga. s.	Eliza T	7	6	42.0	13.3	3.0	Fsh.	1	.....	1902	Justisville, Va.	Reedville, Va.

[1] Formerly ga. y. Bud, jr.
[2] Formerly ga. s. Lively.
[3] Formerly ga. y. Tringa.
[4] Formerly st. s. Minnie May.
[5] Formerly ga. s. Volante.
[6] Formerly schooner yacht Katoura.
[7] Formerly ga. y. {a Frances II. b Jimetta.
[8] Formerly ga. y. {a Madge II. b Beaumers II.

MERCHANT MOTOR VESSELS OF THE UNITED STATES—Continued.

Official No.	Signal letters.	Rig.	Name of vessel.	Gross tonnage.	Net tonnage.	Length.	Breadth.	Depth.	Service.	Crew.	Indicated horsepower.	When built.	Where built.	Home port (where permanent document issues).
						Feet.	*Feet.*	*Feet.*						
215471	.....	Ga. s.	Eliza Ann	24	18	49.0	13.8	5.3	Fsh.	4	36	1917	Glenada, Oreg	Marshfield, Oreg.
8174	.....	Ga. s.	Eliza Jane	29	27	52.5	17.2	5.3	Frt.	3	.....	1867	New Bedford, Mass	New London, Conn.
136855	.....	Ga. s.	Eliza A. Benner	21	14	47.1	16.9	6.7	Cod.	5	20	1900	Waldoboro, Me	Vineyard Haven, Mass.
214497	.....	Ga. s.	Eliza C. Riggs	26	16	51.2	14.3	6.6	Frt.	6	40	1916	Rockport, Mass	Gloucester, Mass.
204449	.....	Ga. s.	Elizabeth	9	8	31.0	8.9	3.6	Fsh.	2	12	1907	Ludington, Mich	Grand Haven, Mich.
206465	.....	Ga. s.	Elizabeth	10	7	33.4	9.2	3.2	Fsh.	1	20	1909	Mukilteo, Wash	Seattle, Wash.
207554	.....	Ga. s.	Elizabeth	10	6	40.6	9.4	5.8	Tow.	1	27	1910	New Bern, N. C	New Bern, N. C.
211414	.....	Ga. s.	Elizabeth	35	23	75.0	15.0	5.1	Fsh.	12	75	1913	Irvington, Va	Beaufort, N. C.
211799	.....	Ga. s.	Elizabeth	8	5	37.0	11.0	4.0	Tow.	1	25	1913	Paulsboro, N. J	Baltimore, Md.
213615	.....	Ga. s.	Elizabeth	10	6	38.9	11.4	3.9	Fsh.	1	14	1915	Dare, Va	Newport News, Va.
214767	.....	Ga. s.	Elizabeth	13	10	37.0	12.8	3.9	Fsh.	1	20	1917	Anacortes, Wash	Cordova, Alaska.
214858	.....	Ga. y.	Elizabeth	36	17	57.0	11.9	5.0	Yct.	2	100	1910	Chicago, Ill	New Orleans, La.
215486	.....	Ga. s.	Elizabeth	11	9	39.3	10.8	3.3	Frt.	1	15	1917	Atlantic, N. C	Beaufort, N. C.
217398	.....	Ga. s.	Elizabeth	14	8	37.3	9.4	4.7	Pas.	1	40	1918	Racine, Wis	New Orleans, La.
218966	.....	Ga. s.	Elizabeth	15	10	48.5	14.1	4.1	Oys.	2	12	1919	Wittman, Md	Baltimore, Md.
220111	.....	Ga. s.	Elizabeth	41	28	56.3	15.0	6.8	Fsh.	8	50	1920	Tacoma, Wash	Seattle, Wash.
220722	.....	Ga. y.	Elizabeth	18	12	46.3	11.6	5.2	Yct.	1	.....	1920	North Tonawanda, N. Y.	Galveston, Tex.
221999	.....	Ga. s.	[1] Elizabeth	7	5	38.5	9.4	4.1	Frt.	1	25	1906	Brooklyn, N. Y	New York, N. Y.
222035	.....	Ga. s.	Elizabeth	6	6	33.7	9.7	3.4	Fsh.	6	5	1914	Wildwood, N. J	Philadelphia, Pa.
220457	MBGK	Ga. y.	Elizabeth II	19	12	39.2	11.5	6.1	Yct.	1	72	1920	Philadelphia, Pa	Philadelphia, Pa.
216078	.....	Ga. s.	Elizabeth A	34	12	60.0	16.6	7.0	Fsh.	9	75	1918	Friendship, Me	Boston, Mass.
210691	.....	Ga. s.	Elizabeth Alice	14	6	44.0	14.4	3.7	Mso.	2	30	1912	Bagwells Creek, Va	Cape Charles, Va.
202189	.....	Ga. s.	[2] Elizabeth Ann	16	13	54 0	10.0	4.6	Frt.	2	.....	1905	Georgetown, S. C	Georgetown, S. C.
218473	.....	Ga. y.	Elizabeth Anne	22	18	53.5	10.8	5.4	Yct.	1	80	1919	Bayonne, N. J	New York, N. Y.
216650	.....	Ga. s.	Elizabeth B	17	11	44.4	10.1	5.2	Frt.	2	40	1908	Wayzata, Minn	Duluth, Minn.
219884	.....	Ga. s.	Elizabeth B	9	6	34.0	10.7	4.2	Frt.	2	21	1920	South Portland, Me	Portland, Me.
93180	.....	Ga. s.	[3] Elizabeth C	16	11	45.7	14.2	6.3	Frt.	2	40	1901	Middletown, Conn	New York, N. Y.
203651	.....	Ga. s.	Elizabeth C	16	13	50.0	15.9	5.5	Fsh.	8	20	1906	Atlantic City, N. J	Philadelphia, Pa.
210650	.....	[4] Ga. p.	Elizabeth D	6	5	46.4	8.0	1.9	Pas.	1	10	1912	Grantsville, W. Va	Pittsburgh, Pa.
221571	.....	Ga. s.	Elizabeth De Boer	7	5	28.0	12.0	3.6	Pas.	1	40	(†)	(†)	New York, N. Y.
218277	LRTK	Ga. s.	Elizabeth Edwards	93	65	82.6	21.6	7.3	Fsh.	25	150	1919	Greenport, N. Y	Do.
219457	.....	Ga. s.	Elizabeth J	34	20	59 9	15.9	7.2	Tow.	4	150	1919	Galveston, Tex	Galveston, Tex.
207128	.....	Ga. s.	Elizabeth No. 2	11	7	36.7	12.0	3.8	Oys.	1	.....	1910	Brunswick, Ga	Brunswick, Ga.
214988	.....	Ga. s.	[4] Elizabeth S. K	29	27	55.0	14.0	6.5	Pas.	2	40	1917	Sturgeon Bay, Wis	Grand Haven, Mich.
211477	.....	Ga. s.	Elizabeth W	71	48	80.7	21.5	6.0	Frt.	6	50	1913	Paulsboro, N. J	Wilmington, Del.
212548	.....	Ga. s.	Elizabeth W	11	10	29.4	9.6	3.1	Fsh.	3	15	1913	Jackson Harbor, Wis	Milwaukee, Wis.
210689	.....	Ga. s.	Elizabeth Wilson	24	11	57.7	14.9	3.6	Oys.	2	35	1912	Hunting Creek, Va	Norfolk, Va.
8690	.....	Ga. s.	Elizabeth A. Ames	13	13	37.0	15.0	4.0	Frt.	2	.....	1870	Norfolk, Va	Do.
216308	.....	Ga. s.	Elizabeth M. King	30	13	58.1	14.2	7.2	Fsh.	10	50	1918	Kennebunk Port, Me	Gloucester, Mass.
205558	.....	Ga. s.	Elizabeth W. Nunan	95	48	95.8	23.0	9.5	Fsh.	14	80	1908	East Boothbay, Me	Portland, Me.
216605	.....	Ga. s.	Elizabeth and Ruth	84	38	88.6	20.2	9.0	Fsh.	19	100	1918	Kennebunk Port, Me	Gloucester, Mass.
137020	.....	Ga s.	Elk	14	9	50.5	10.1	3.5	Frt.	1	40	1902	Astoria, Oreg	Ketchikan, Alaska.
204476	.....	Ga. s.	Elk	23	19	43.9	15.4	5.1	Fsh.	3	12	1898	Middletown, Conn	New Haven, Conn.
207171	.....	[4] Ga. p.	Elk	12	12	50.2	15.4	2.6	Tow.	2	15	1910	Ironton, Ohio	Louisville, Ky.
208253	LBRW	Ga. s.	Elk	123	66	102.0	24.7	11.2	Fsh.	20	100	1910	Essex, Mass	Gloucester, Mass.
209724	.....	Ga. s.	Elk	33	27	61.0	14.5	5.6	Fsh.	1	45	1912	Seattle, Wash	Seattle, Wash.
210127	.....	Ga. s.	Elk	26	18	51.9	11.9	2.7	Frt.	3	30	1912	Cut Off, La	New Orleans, La.
211650	.....	Ga. s.	Elk	14	10	48.3	13.9	3.6	Frt.	1	28	1913	Cedar Bayou, Tex	Houston, Tex.
213352	.....	[4] Ga. p.	Elk	10	8	39.5	8.8	3.7	Frt.	4	32	1915	Rockport, Ind	Evansville, Ind.
216239	.....	Ga. s.	Elk	20	13	47.8	12.0	5.2	Tow.	3	70	1918	Crittenden, Va	Philadelphia, Pa.
218799	.....	Ga. s.	Elk	39	27	48.2	14.1	2.8	Frt.	3	56	1914	Fort Madison, Iowa	Des Moines, Iowa.
220469	.....	Ga. s.	Elk	12	10	34.0	11.0	4.8	Frt.	1	10	1920	Blaine, Wash	Seattle, Wash.
221669	.....	Ga. s.	Elk	77	52	66.8	22.8	8.9	Fer.	4	100	1921	Gig Harbor, Wash	Tacoma, Wash.
212996	.....	Ga. s.	Elk II	15	14	42.0	13.3	3.7	Fsh.	1	20	1915	Anacortes, Wash	Seattle, Wash.
203174	.....	Ga. y.	Elkhorn	63	47	81.5	13.7	7.0	Yct.	5	.....	1906	Boston, Mass	Boston, Mass.
207127	.....	Ga. s.	Elkhorn	14	9	40.0	10.7	4.6	Pas.	1	30	1909	Sacramento, Cal	San Francisco, Cal.
8676	.....	Ga. s.	Ella	55	44	70.7	23.5	5.6	Frt.	3	40	1869	Northport, N. Y	Patchogue, N. Y.
136241	.....	Ga. s.	Ella	9	8	37.2	13.6	3.9	Frt.	1	6	1891	Clearcreek, Tex	Galveston, Tex.
136955	.....	Ga. s.	Ella	7	5	38.3	10.2	2.4	Frt.	2	28	1901	Franklin City, Va	Newport News, Va.
203938	.....	Ga. s.	Ella	11	10	43.0	14.4	3.3	Fsh.	1	20	1896	Peekskill, N. Y	New York, N. Y.
212088	.....	Ga. s.	Ella	14	8	44.6	13.2	5.1	Fsh.	2	20	1914	Eastport, Me	Eastport, Me
135914	.....	Ga. s.	Ellarainia	15	14	51.6	14.8	4.2	Frt.	1	16	1885	Sharptown, Md	Newport News, Va.
214567	.....	[4] Ga. p.	Ella Belle	5	5	43.7	7.5	2.0	Tow.	2	14	1916	Bowling Green, Ky	Louisville, Ky.
130970	.....	Ga. s.	[5] Ella C	11	10	41.0	14.7	3.0	Frt.	1	.....	1902	Patchogue, N. Y	Patchogue, N. Y.
136184	.....	Ga. s.	Ella Covington	16	15	55.0	16.6	4.1	Frt.	1	.....	1891	Currioman, Va	Annapolis, Md.
135625	.....	Ga. s.	Ella Flaherty	32	22	58.4	19.5	5.5	Frt.	2	.....	1882	Baltimore, Md	Norfolk, Va.
208584	.....	Ga. s.	Ella H	6	5	26.0	9.0	3.0	Fsh.	2	8	1910	Ludington, Mich	Grand Haven, Mich.
217505	.....	Ga. s.	Ella K	20	6	49.3	14.1	4.1	Fsh.	2	36	1918	Perrin, Va	Newport News, Va.
207759	.....	Ga. s.	Ella Lee	9	8	35.2	7.2	3.3	Pas.	2	16	1910	Georgetown, S. C	Georgetown, S. C.
219107	.....	Ga. s.	Ella M	6	5	28.8	9.4	3.5	Fsh.	3	15	1918	Green Bay, Wis	Milwaukee, Wis.
217632	.....	Ga. s.	Ella Mae	9	6	37.7	8.6	3.0	Frt.	2	21	.....	.....	Baltimore, Md.
136730	.....	Ga. s.	Ella Marie	40	40	52.0	18.6	5.0	Mse.	1	.....	1899	Wickford, R. I	Newport, R. I.
202338	.....	Ga. s.	Ella Marie	13	9	69.8	9.3	3.0	Pas.	2	.....	1905	Seattle, Wash	Seattle, Wash.

[1] Formerly U. S. N. Cutter No. 751.
[2] Formerly st. s. Husted.
[3] Formerly ga. y. Margarita Theresa.
[4] Formerly ga. s. Irene.
[5] Formerly ga. s. Nimmo.
† Unknown.

MERCHANT MOTOR VESSELS OF THE UNITED STATES—Continued.

Official No.	Signal letters.	Rig.	Name of vessel.	Gross tonnage.	Net tonnage.	Length.	Breadth.	Depth.	Service.	Crew.	Indicated horsepower.	When built.	Where built.	Home port (where permanent document issues).
						Feet.	*Feet.*	*Feet.*						
135269		Ga. s.	Ella May	14	14	35.3	14.5	5.9	Fsh.	3	.....	1877	Mystic, Conn	New London, Conn.
136720		Ga. s.	Ella Myrtle	29	19	60.0	17.6	4.4	Frt.	1	.....	1898	Straits, N. C	New Bern, N. C.
136015		Ga. s.	Ella Noble	12	6	51.0	13.4	3.6	Frt.	1	.....	1888	Somerset County, Md	Newport News, Va.
211760		Ga. s.	Ella R	11	9	39.0	9.1	3.1	Msc.	1	16	1913	Atlantic, N. C	Beaufort, N. C.
135044		Ga. s.	Ella Strickland	41	26	60.5	21.5	5.3	Frt.	3	.....	1874	New London, Conn	Norfolk, Va.
211547		Ga. s.	Ella P	12	8	40.2	12.5	4.3	Mso.	1	36	1913	Mobile, Ala	Mobile, Ala.
207956		Ga. s.	Ella T	10	9	36.0	10.2	3.6	Fsh.	4	.....	1910	Fairton, N. J	Philadelphia, Pa.
8924		Ga. s.	Ella Worden	42	36	71.8	18.2	4.9	Fsh.	2	45	1873	Brooklyn, N. Y	Tampa, Fla.
221600		Ga. s.	Ella E. Illner	10	8	37.7	9.0	4.0	Msc.	2	18	1899	New York, N. Y	Philadelphia, Pa.
135786		Ga. s.	Ella E. Robbins	35	27	67.3	18.5	5.3	Msc.	2	50	1884	Solomons, Md	Annapolis, Md.
136642		Ga. s.	Ella L. Sterling	13	10	46.6	12.1	2.1	Frt.	1	40	1897	Parsonville, Md	Perth Amboy, N. J.
135859		Ga. s.	Ella and Ora	17	9	51.0	14.5	4.0	Oys.	2	.....	1885	Plankatank, Va	Newport News, Va.
8325		Ga. s.	Ellen	8	8	34.5	13.0	3.8	Fsh.	2	.....	1872	Mystic, Conn	Greenport, N. Y.
200540		Ga. s.	Ellen	80	55	82.0	28.5	4.5	Frt.	2	30	1903	San Francisco, Cal	San Francisco, Cal.
202395		Ga. s	Ellen	14	11	39.0	10.6	4.2	Frt.	1	25	1902	....do	Do.
203798		Ga. s	Ellen	10	8	36.9	13.0	3.0	Frt.	3	10	1906	Smith Point, Tex	Galveston, Tex.
208617	LBVQ	Ga. y.	Ellen	28	18	67.4	12.2	5.0	Yct.	1	75	1911	Port Richmond, N. Y	New York, N. Y.
211762		Ga. s.	Ellen	9	6	34.0	10.3	5.0	Fsh.	2	50	1912	San Francisco, Cal	Los Angeles, Cal.
221617		*Ga. p.	Ellen	6	6	30.0	11.0	2.6	Frt.	2	8	1921	Pensacola, Fla	Pensacola, Fla.
209819		Ga. y.	Ellenora	24	21	42.0	11.8	5.6	Yct.	1	35	1912	Hoquiam, Wash	Seattle, Wash.
202720		Ga. s	Ellen Blake	10	8	36.5	13.2	3.8	Pas.	1	10	1905	Port Republic, N. J	Philadelphia, Pa.
135830		Ga. s	Ellen Burr	21	20	47.6	17.2	4.3	Wld.	2	20	1885	Merrick, N. Y	New York, N. Y.
208040		Ga. s	Ellen Charlotta	27	27	53.5	16.7	6.4	Fsh.	9	36	1910	Gloucester, Mass	Norfolk, Va.
8327		Ga. s.	Ellen Gunderson	42	22	58.5	22.0	4.5	Frt.	1	35	1868	San Francisco, Cal	San Francisco, Cal.
202906		Ga. s.	Ellen H	7	5	31.6	8.4	3.4	Tow.	2	.....	1906	Bellingham, Wash	Seattle, Wash.
137033		Ga. s.	Ellen J	13	7	42.4	16.0	4.0	Fsh.	4	.....	1902	Tottenville, N. Y	New York, N. Y.
7084		Ga. s.	Ellen Maria	32	30	59.7	17.5	5.2	Frt.	1	.....	1852	Falmouth, Me	Rockland, Me.
217348		Ga. s.	Ellen May	12	10	40.8	9.3	4.1	Pas.	1	25	1903	Alton, Ill	New Haven, Conn.
200100		Ga. s.	Ellen S	33	30	66.2	18.4	4.2	Oys.	6	36	1903	Bridgeport, Conn	New York, N. Y.
221560		Ga. s.	Ellen S	7	6	24.3	11.6	3.1	Fsh.	2	7	(†)	(†)	Do.
203950		Ga. s.	Ellen Silsbe	6	5	30.0	12.1	3.0	Fsh.	1	8	1907	Patchogue, N. Y	Do.
220458		Ga. s.	Ellen T	31	21	60.0	17.0	6.5	Tow.	3	100	1920	Menominee, Mich	Marquette, Mich.
216591		Ga. s.	Ellen W	8	6	29.0	9.1	4.3	Fsh.	2	12	1918	Seattle, Wash	Seattle, Wash.
222263		Ga. s.	Ellen W	15	10	38.0	11.6	4.4	Fsh.	21	30	1922	Ellamar, Alaska	Juneau, Alaska.
215531		Ga. s.	Ellen IV	6	5	27.0	9.3	3.9	Pas.	0	15	1917	West Barrington, R. I	Providence, R. I.
217512		Ga. s.	Ellen T. Marshall	121	75	104.9	23.1	11.2	Fsh.	19	84	1919	Essex, Mass	Gloucester, Mass.
137008		Ga. s.	Ellida	14	9	45.1	10.0	4.0	Pas.	2	.....	1901	Bayonne, N. J	Philadelphia, Pa.
222182		Ga. y.	Ellida	30	17	55.3	15.8	8.5	Yct.	2	18	1922	Thomaston, Me	Belfast, Me.
220235		Ga. s.	Elliott	42	28	56.5	15.1	6.8	Fsh.	8	50	1920	Tacoma, Wash	Seattle, Wash.
217451		Ga. s.	Ellrington	22	18	47.6	13.1	5.8	Fsh.	4	30	1918	Seattle, Wash	Do.
216524		Ga. s.	Elly	10	7	33.0	9.2	5.4	Fsh.	3	20	1918	Eagle Harbor, Wash	Do.
202564		Ga. s.	Elma	9	5	28.2	12.3	3.6	Frt.	1	14	1905	Port Republic, N. J	Philadelphia, Pa.
210156		Ga. s.	Elma	11	11	35.2	11.6	4.5	Pas.	3	24	1910	Taunton, Mass	Miami, Fla.
202813		Ga. s.	Elmar	46	31	69.5	13.0	6.2	Frt.	3	70	1905	New York, N. Y	New York, N. Y.
210311		Ga. y.	ELMASADA II	123	83	100.5	16.0	8.0	Yct.	6	125	1912	....do	New Orleans, La.
215024		Ga. s.	Elme	20	17	43.6	12.3	5.3	Fsh.	5	20	1917	Keyport, Wash	Seattle, Wash.
213319		Ga. s.	Elmer	30	20	49.8	14.0	6.3	Fsh.	8	40	1915	Dockton, Wash	Unalaska, Alaska.
220942		Ga. s.	Elmer E	9	5	39.1	12.0	3.1	Fsh.	2	16	(†)	(†)	Gulfport, Miss.
212449		Ga. s.	Elmer S	20	10	41.8	14.7	6.0	Fsh.	3	36	1914	Rockport, Mass	Provincetown, Mass.
207433		Ga. s.	Elmer C	7	6	35.0	9.9	3.6	Pas.	2	20	1909	Eufaula, Ala	Apalachicola, Fla.
137074		Ga. s.	Elmer E. Gray	121	71	106.5	24.0	11.2	Frt.	19	20	1903	Essex, Mass	Gloucester, Mass.
126923		Ga. s.	Elmer E. Osler	7	7	27.8	11.2	5.5	Fsh.	1	.....	1901	Friendship, Me	Boothbay, Me.
212042		Ga. s.	Elmo	21	14	42.3	14.1	5.7	Fsh.	7	25	1914	Tacoma, Wash	Tacoma, Wash.
214755		Ga. s.	Elmo	9	8	31.2	11.2	3.4	Pas.	1	11	1916	Harrison, N. J	Newark, N. J.
217541		Ga. s.	Elmo	16	13	42.2	12.0	3.1	Frt.	7	12	1918	Leechville, N. C	Washington, N. C.
219082		Ga. s.	Elmo	13	12	40.1	11.9	1.9	Pas.	1	24	1919	Clarendon, Ark	St. Louis, Mo.
202031		Ga. s.	Elmore	7	5	35.4	9.0	3.8	Ten.	1	.....	1905	Empire, Oreg	Marshfield, Oreg.
212030		Ga. s.	Elmore	14	9	36.5	12.8	4.1	Pas.	1	27	1913	Delray, Fla	Miami, Fla.
211267		Ga. s.	Eloise	65	59	70.1	18.5	7.2	Fsh.	6	60	1913	Boston, Mass	Portland, Oreg.
220467		Ga. s.	Eloise	19	13	58.5	12.3	5.0	Frt.	1	125	1920	West Norfolk, Va	Norfolk, Va.
221806	MDHN	Ga. y.	Eloise II	25	20	42.7	14.5	4.1	Yct.	1	32	1921	Jacksonville, Fla	Savannah, Ga.
219854		Ga. s.	Elouise	10	8	35.1	9.9	4.7	Fsh.	2	16	1920	Seattle, Wash	Seattle, Wash.
200401		Ga. s.	Elrena	14	10	41.0	12.9	3.8	Oys.	2	35	1903	Glenwood, N. Y	New York, N. Y.
136969		Ga. s.	Elsa	11	10	41.5	9.3	4.1	Msc.	3	.....	1901	Athens, N. Y	Do.
201818		Ga. s.	Elsa	11	9	31.6	11.6	5.0	Frt.	1	15	1905	Seattle, Wash	Seattle, Wash.
207648		Ga. y.	Elsana	26	24	48.2	15.2	8.0	Yct.	2	40	1910	Friendship, Me	New York, N. Y.
218201		Ga. y.	Elsana III	22	15	52.0	12.3	5.7	Yct.	1	40	1914	New London, Conn	Do.
219191	LTNW	Ga. y.	[1]Elsara	33	28	47.5	14.8	6.7	Yct.	3	35	1919	Camden, N. J	Do.
201097		Ga. s.	Elsie	23	13	50.5	13.5	4.8	Pas.	2	100	1904	San Francisco, Cal	San Francisco, Cal.
208047		Ga. y.	Elsie	41	28	59.6	15.7	5.1	Yct.	3	50	1910	New Orleans, La	New Orleans, La.
208723		Ga. s.	Elsie	22	14	44.0	12.5	5.0	Fsh.	5	30	1911	Seattle, Wash	Juneau, Alaska.
210047		Ga. s.	Elsie	9	6	44.0	9.0	4.6	Pas.	3	28	1912	Franklin, La	Morgan City, La.
217078		Ga. s.	Elsie	10	8	34.4	11.4	3.2	Fsh.	1	10	1918	Sitka, Alaska	Juneau, Alaska.

[1] Formerly ga. y. {a Scarus. b Azile.

† Unknown.

MERCHANT MOTOR VESSELS OF THE UNITED STATES—Continued.

Official No.	Signal letters.	Rig.	Name of vessel.	Gross tonnage.	Net tonnage.	Length.	Breadth.	Depth.	Service.	Crew.	Indicated horsepower.	When built.	Where built.	Home port (where permanent document issues).
						Feet.	*Feet.*	*Feet.*						
218122	.....	Ga. s.	Elsie	8	6	33.5	9.3	4.3	Fsh.	1	12	1919	Seattle, Wash	Seattle, Wash.
218554	.....	Ga. s.	Elsie	9	6	36.1	11.0	4.2	Pas.	3	24	1915	New York, N. Y	New York, N. Y.
219504	.....	Ga. s.	Elsie	44	30	59.1	17.0	7.2	Pas.	2	150	1920	East Rockaway, N. Y	Do.
206350	.....	Ga. s.	Elsie Allen	14	9	35.5	12.2	5.5	Frt.	2	20	1909	Tacoma, Wash	Seattle, Wash.
213946	.....	Ga. s.	Elsie B	10	8	29.0	9.0	3.6	Fsh.	3	20	1912	Michigan City, Ind	Chicago, Ill.
215448	.....	†Ga. s.	Elsie D	12	8	35.0	11.6	4.5	Fsh.	2	16	1917	Hydaburg, Alaska	Ketchikan, Alaska.
205550	.....	Ga. s.	Elsie J	9	8	30.2	10.2	4.0	Fsh.	2	16	1908	East Greenwich, R. I	Providence, R. I.
136875	.....	Ga. s.	Elsie K	12	9	42.0	14.0	4.5	Fsh.	1	35	1901	South Norwalk, Conn	New York, N. Y.
213839	.....	Ga. s.	Elsie Louise	17	11	50.0	14.6	3.6	Frt.	1	35	1914	Irvington, Va	Reedville, Va.
204489	.....	Ga. s.	Elsie Marie	15	14	35.5	10.3	5.6	Fsh.	3	.....	1907	Milwaukee, Wis	Marquette, Mich.
201792	.....	Ga. s.	Elsie May	8	7	31.5	12.0	4.5	Pas.	1	.....	1905	Atlantic City, N. J	Philadelphia, Pa.
205528	.....	Ga. s.	Elsie N	13	10	36.2	15.0	4.7	Msc.	1	.....	1908	New Haven, Conn	Hartford, Conn.
207377	.....	Ga. s.	Elsie W	14	9	40.3	12.0	6.3	Frt.	1	25	1910	Belhaven, N. C	Washington, N. C.
220796	.....	Ga. s.	Elsie Z	12	8	35.2	14.4	3.9	Msc.	2	45	1920	New York, N. Y	New York, N. Y.
213456	.....	Ga. s.	Elsie G. Silva	106	50	101.7	22.3	10.3	Fsh.	17	100	1915	Gloucester, Mass	Gloucester, Mass.
210067	.....	Ga. s.	[1] Elsinore	35	23	55.6	16.2	6.4	Tow.	2	50	1912	Dockton, Wash	Ketchikan, Alaska.
107543	.....	Ga. y.	[2] Elske	18	15	49.6	13.3	7.0	Yct.	2	30	1900	Marblehead, Mass	New York, N. Y.
213325	.....	Ga. s.	Elston F	7	5	32.0	9.6	4.8	Fsh.	1	15	1915	Vinal Haven, Me	Vinal Haven, Me.
221799	.....	Ga. s.	Elva	8	6	35.8	10.5	3.6	Fsh.	0	15	1916	Sea Isle City, N. J	Philadelphia, Pa.
211705	.....	Ga. s.	Elva May	7	5	30.4	8.5	2.1	Msc.	1	8	1913	Otway, N. C	Beaufort, N. C.
200700	.....	Ga. s.	Elva L. Spurling	74	49	79.8	21.4	9.2	Fsh.	12	.....	1904	Essex, Mass	Boston, Mass.
137055	.....	Ga. s.	Elvia Alice	10	7	33.1	11.4	6.0	Frt.	2	.....	1903	Bremen, Me	South West Harbor, Me.
136744	.....	Ga. s.	Elvina	7	5	29.7	9.2	3.5	Pas.	1	.....	1899	Port Ludlow, Wash	Seattle, Wash.
207598	.....	Ga. s.	Elvina	14	11	44.0	11.5	4.5	Pas.	2	40	1910	Brule, Wis	Duluth, Minn.
135071	.....	Ga. s.	Elvina English	28	11	57.2	18.5	4.7	Oys.	6	.....	1873	Bridgeton, N. J	Philadelphia, Pa.
135872	.....	Ga. s.	Elvina E. Schoch	24	11	51.6	18.0	5.0	Oys.	5	24	1886	Port Norris, N. J	Do.
211593	.....	Ga. y.	Elvira	95	64	67.0	19.1	4.8	Yct.	2	80	1905	Brooklyn, N. Y	Miami, Fla.
212018	.....	Ga. s.	Elvira II	8	7	33.0	9.0	4.2	Pas.	1	18	1912	Boston, Mass	Boston, Mass.
210602	.....	Ga. s.	Elvira M	6	6	21.6	8.5	3.0	Fsh.	1	6	1907	Green Bay, Wis	Milwaukee, Wis.
207735	.....	Ga. y.	[3] Elviro	16	12	41.0	11.0	6.5	Yct.	1	30	1910	Sharptown, Md	New York, N. Y.
221959	MDLB	Ga. y.	Ely	79	28	104.3	14.9	8.3	Yct.	10	440	1917	Stamford, Conn	Do.
203530	.....	Ga. s.	Emala	13	9	37.4	9.6	2.4	Frt.	3	25	1906	Miami, Fla	St. Augustine, Fla.
216316	.....	Ga. s.	Emancipator	39	31	55.9	15.4	7.0	Fsh.	8	50	1918	Gig Harbor, Wash	Tacoma, Wash.
211485	.....	Ga. s.	Emandell	11	5	46.2	11.2	3.1	Tow.	1	37	1913	Elizabeth City, N. C	Elizabeth City, N. C.
217995	.....	Ga. s.	Emblem	7	5	29.0	9.2	4.0	Fsh.	7	18	1919	Seattle, Wash	Juneau, Alaska.
213287	.....	Ga. s.	Emden	10	9	27.4	9.8	3.7	Fsh.	3	10	1915	Green Bay, Wis	Milwaukee, Wis.
214354	.....	Ga. s.	Emelia H	11	7	30.0	13.0	5.0	Frt.	1	16	1914	Unger, Alaska	Unalaska, Alaska.
211530	.....	Ga. s.	[4] Emeline K	8	7	34.1	9.0	3.7	Pas.	2	20	1896	Philadelphia, Pa	Newark, N. J.
216690	.....	Ga. s.	Emerald	8	7	27.6	10.6	3.3	Fsh.	2	14	1913	Wrangell, Alaska	Juneau, Alaska.
211419	.....	Ga. s.	Emeraunce	27	26	41.8	11.5	4.8	Pas.	2	40	1913	Three Mile Bay, N. Y	Cape Vincent, N. Y.
207730	.....	Ga. y.	Emerem	18	16	45.0	10.2	5.4	Yct.	1	50	1910	New York, N. Y	New York, N. Y.
201401	.....	Fl. s.	Emil	9	6	42.3	9.2	2.9	Tow.	2	.....	1904	Franklin City, Va	Cape Charles, Va.
212696	.....	Ga. s.	Emilia D	20	10	43.7	14.8	5.5	Fsh.	5	21	1914	Rockport, Mass	Vineyard Haven, Mass.
200142	.....	Ga. y.	Emilie S	22	13	54.0	14.0	5.5	Yct.	1	50	1903	Clinton, Conn	Boston, Mass.
219366	.....	Ga. s.	Emilie Z	13	11	40.2	14.2	4.2	Fsh.	6	25	1916	Camden, N. J	Philadelphia, Pa.
136878	.....	Ga. s.	Emily	8	6	30.4	12.5	3.6	Oys.	1	.....	1901	Rowayton, Conn	Bridgeport, Conn.
137073	.....	Ga. s.	Emily	15	9	42.9	12.5	3.1	Fsh.	2	.....	1903	St. Petersburg, Fla	Tampa, Fla.
107664	KRDB	Ga. y.	[5] Emily	21	18	43.0	14.8	4.5	Fsh.	2	.....	1901	Bayonne, N. J	Philadelphia, Pa.
204379	.....	Ga. s.	Emily	11	7	47.0	10.2	3.2	Frt.	3	6	1907	St. Michael, Alaska	St. Michael, Alaska.
207705	.....	Ga. s.	Emily	9	7	32.0	10.0	4.5	Pas.	1	12	1910	Somers Point, N. J	Philadelphia, Pa.
208812	.....	Ga. s.	Emily	10	9	30.5	8.4	3.5	Fsh.	3	8	1910	Green Bay, Wis	Milwaukee, Wis.
213538	.....	Ga. s.	Emily	7	6	37.8	10.7	2.6	Msc.	1	15	1915	New Haven, Conn	New Haven, Conn.
215595	.....	Ga. s.	Emily	19	13	44.4	14.0	5.4	Frt.	1	30	1917	Portland, Me	Savannah, Ga.
219364	.....	Ga. s.	Emily A	9	7	35.4	11.2	2.8	Oys.	2	6	1914	Houma, La	New Orleans, La.
207994	.....	Ga. s.	Emily B	10	7	31.3	10.4	5.1	Pas.	1	.....	1907	Clinton, Conn	Hartford, Conn.
212751	.....	Ga. s.	Emily G	8	7	40.4	12.8	3.8	Frt.	2	12	1899	Mount Pleasant, S. C	Charleston, S. C.
202220	.....	Ga. y	Emily Jane	16	16	45.8	13.2	5.7	Yct.	1	15	1905	South Boston, Mass	Boston, Mass.
207211	.....	Ga. s.	Emily Mae	6	5	33.4	9.4	5.9	Msc.	2	6	1909	Thunderbolt, Ga	Beaufort, S. C.
215514	.....	Ga. s.	Emily Margarette	43	29	57.2	19.4	5.4	Frt.	3	45	1917	Coinjock, N. C	Norfolk, Va.
220977	.....	Ga. s.	Emily May	9	6	44.5	10.0	3.9	Frt.	1	20	1920	Skagway, Alaska	Skagway, Alaska
212309	.....	Ga. s.	Emily R	9	6	32.1	9.0	4.1	Fsh.	1	7	1914	Seattle, Wash	Ketchikan, Alaska.
203728	.....	Ga. s.	Emily Sears	44	22	63.6	18.1	8.3	Fsh.	12	.....	1906	Gloucester, Mass	Tampa, Fla.
7980	.....	Ga. s.	Emily F. Bichard	50	33	63.5	22.3	5.0	Frt.	1	40	1867	San Francisco, Cal	San Francisco, Cal.
201310	.....	Ga. s.	Emily T	12	11	37.5	14.0	4.0	Fsh.	2	.....	1903	Green Bay, Wis	Milwaukee, Wis.
209714	.....	Ga. s.	[6] Emily V	15	12	44.5	15.8	4.3	Frt.	1	.....	1911	Atlantic City, N. J	Philadelphia, Pa.
135254	.....	Ga. s.	Emma	47	33	50.0	22.5	4.7	Frt.	2	40	1876	San Rafael, Cal	San Francisco, Cal.
136251	.....	Ga. s.	Emma	11	11	40.6	12.0	3.0	Oys.	2	.....	1891	Stockton, Md	Cape Charles, Va.
136441	.....	Ga. s.	Emma	32	30	70.6	18.5	4.6	Frt.	5	.....	1894	Plaquemines Parish, La	Gulfport, Miss.
136958	.....	Ga. s.	Emma	27	14	49.0	17.5	5.0	Frt.	5	.....	1901	Scranton, Miss	New Orleans, La.
137040	.....	Ga. s.	Emma	14	9	44.9	12.0	5.0	Fsh.	2	.....	1902	Suttons Bay, Mich	Grand Haven, Mich.
209532	.....	Ga. s.	Emma	17	12	41.7	14.0	4.8	Fsh.	4	24	1911	Bayou Labatre, Ala	Mobile, Ala.
210486	.....	Ga. s.	Emma	7	6	29.4	10.4	4.0	Fsh.	2	5	1907	Tampa, Fla	Key West, Fla.

[1] Formerly ga. s. Carmen.

[2] Formerly st. y. {a Agatha. b Ameria.

[3] Formerly ga. s. Minggarell.

[4] Formerly U. S. Navy Launch No. 247.

[5] Formerly ga. y. Alcatorda.

[6] Formerly {a ga. y. Al Batz. b ga. s. Chasvio.

† Oil engine.

MERCHANT MOTOR VESSELS OF THE UNITED STATES—Continued.

Official No.	Signal letters.	Rig.	Name of vessel.	Gross tonnage.	Net tonnage.	Length.	Breadth.	Depth.	Service.	Crew.	Indicated horsepower.	When built.	Where built.	Home port (where permanent document issues).
						Feet.	*Feet.*	*Feet.*						
212052	.....	Gn. s.	Emma	26	17	42.3	13.4	5.4	Fsh.	5	30	1914	Seattle, Wash.	Ketchikan, Alaska.
216208	.....	*Gn. p.	Emma	24	15	52.2	26.0	3.0	Mso.	2	48	1918	Oswego, Mont	Great Falls, Mont.
217790	.....	Gn. s.	Emma	9	8	37.7	9.6	3.9	Pas.	2	16	1908	Bayonne, N. J	New York, N. Y.
220187	.....	Gn. s.	Emma	10	8	29.2	13.0	3.6	Fsh.	1	25	1906	Buffalo, N. Y	Do.
221704	.....	Gn. s.	Emma	7	6	32.6	10.2	4.0	Frt.	1	16	1921	Katalla, Alaska	Cordova, Alaska.
221798	.....	Gn. s.	Emma	8	6	37.0	10.5	3.6	Fsh.	6	24	1915	Sea Isle City, N. J	Philadelphia, Pa.
221818	.....	Gn. s.	Emma	11	7	35.1	10.5	3.5	Fsh.	1	25	(†)	(†)	Do.
221871	.....	Gn. s.	Emma	10	9	37.2	10.6	4.2	Fsh.	6	24	1916	Sea Isle City, N. J	Do.
222208	.....	Gn. s.	Emma	11	7	34.4	10.5	4.4	Frt.	2	24	1922	Astoria, N. Y	New York, N. Y.
210594	.....	Ga. s.	Emma Alice	6	5	23.7	9.6	3.0	Pas.	1	10	1911	Warren, R. I	Providence, R. I.
136598	.....	Gn. s.	Emma B	6	6	32.4	12.0	2.9	Mso.	1	12	1897	Atlantic City, N. J	Philadelphia, Pa.
210775	.....	*Gn. p.	Emma B	14	14	60.0	11.0	2.5	Pas.	1	12	1912	Muscatine, Iowa	Des Moines, Iowa.
213650	.....	Gn. s.	Emma B	8	6	43.1	10.7	3.6	Frt.	1	22	1915	Rumbley, Md	Reedville, Va.
220049	.....	Gn. s.	Emma B	10	7	41 0	10.2	2.7	Fsh.	3	24	1914	Rogers, Mich	Port Huron, Mich.
218879	.....	Gn. s.	Emma D	8	5	31.0	10.5	4.1	Mso.	1	16	1914	Red Bank, N. J	Perth Amboy, N. J.
221582	.....	Gn. s.	Emma D	9	8	32.9	9.0	3.7	Frt.	7	20	1921	Everett, Wash	Seattle, Wash.
205810	.....	Gn. s.	Emma Della	7	5	32.5	7.2	2.7	Pas.	1	15	1905	Grafton, Ill	St. Louis, Mo.
210051	.....	Gn. s.	Emma Dick	8	5	30.6	8.7	3.4	Fsh.	2	20	1912	Tacoma, Wash	Seattle, Wash.
136569	.....	Gn. s.	Emma E	5	5	29.2	11.4	3.5	Mso.	1	.....	1896	Bridgeport, Conn	New York, N. Y.
208585	.....	Gn. s.	Emma E	13	11	33.1	10.0	4.0	Fsh.	1	20	1911	Traverse City, Mich	Grand Haven, Mich.
8599	.....	Gn. s.	Emma Frances	18	17	57.0	14.7	3.0	Mso.	1	15	1899	Norwalk, Conn	Greenport, N. Y.
209351	.....	Gn. s.	Emma G	33	29	64.5	15.1	4.6	Tow.	2	20	1909	Mays Landing, N. J	Philadelphia, Pa.
219218	.....	Gn. s.	Emma H. IV	9	6	34.7	10.5	3.6	Pas.	1	12	1919	Tilghman, Md	Baltimore, Md.
136256	.....	Gn. s.	Emma Harvey	11	11	37.0	14.0	3.5	Frt.	2	15	1891	Back Bay, Miss	Pensacola, Fla.
136591	.....	Gn. s.	Emma Hawkins	46	24	68.2	23.4	5.2	Frt.	7	.....	1896	Madisonville, La	New Orleans, La.
211017	.....	Gn. s.	Emma Jean	20	14	40.1	12.5	4.8	Fsh.	3	10	1913	Seattle, Wash	Juneau, Alaska.
136636	.....	Gn. s.	Emma L	9	9	31.9	13.6	3.8	Oys.	1	.....	1897	Patchogue, N. Y	Bridgeport, Conn.
136082	.....	Gn. s.	Emma Lawrence	10	9	52.2	13.6	3.0	Frt.	2	.....	1889	St. Peters, Md	Reedville, Va.
136650	.....	Gn. s.	Emma Louise	7	5	38.1	12.2	3.3	Tow.	2	.....	1897	Morgan City, La	Morgan City, La.
136183	.....	Gn. s.	Emma M	6	6	29.6	13.0	3.3	Fsh.	1	.....	1891	Patchogue, N. Y	Greenport, N. Y.
205613	.....	Gn. s.	Emma M	11	9	54.0	12.6	3.2	Fsh.	1	20	1908	St. Andrews, Fla	Jacksonville, Fla.
137016	.....	Gn. s.	Emma R	8	8	39.0	13.4	3.2	Pas.	1	.....	1901	Ocean City, N. J	Philadelphia, Pa.
206956	.....	Gn. s.	Emma T	8	5	42.0	11.0	3.0	Mso.	1	12	1909	Morgan City, La	Morgan City, La.
209520	.....	Gn. s.	Emma Virginia	28	10	58.2	15.5	5.3	Frt.	2	50	1912	Pocomoke City, Md	Crisfield, Md.
118949	.....	Gn. s.	Emma W	8	7	36.6	11.4	3.6	Pas.	1	21	1916	Baldwin, N. Y	New York, N. Y.
36515	.....	Gn. s.	Emma W	19	18	44.0	15.0	4.0	Frt.	2	.....	1895	Berkley, Va	Norfolk, Va.
7971	.....	Ga. s.	Emma C. Berry	15	12	39.2	14.6	5.7	Frt.	2	8	1866	Noank, Conn	Machias, Me.
201143	.....	Gn. s.	Emma K. Reed	94	56	94.4	20.5	6.4	Frt.	4	85	1904	St. Michaels, Md	Baltimore, Md.
136807	.....	Gn. s.	Emma L. Sack	6	0	28.5	12.1	2.8	Frt.	1	.....	1900	Ocean City, N. J	Philadelphia, Pa.
135484	.....	Gn. s.	Emma R. Martin	6	5	28.5	11.3	3.0	Pas.	1	.....	1880	Port Chester, N. Y	Bridgeport, Conn.
135326	.....	Gn. s.	Emma S. Osler	23	13	52.6	17.0	5.5	Frt.	2	.....	1878	Essex, Mass	Portland, Me.
136076	.....	Ga. s.	Emma W. Somers	15	9	55.0	15.0	4.2	Frt.	2	24	1889	St. Peters Creek, Md	Reedville, Va.
206109	.....	Gn. s.	Emmie	10	7	33.1	9.9	3.9	Fsh.	1	16	1909	Ketchikan, Alaska	Ketchikan, Alaska.
205469	.....	Gn. s.	Emmons	14	9	46.0	12.0	4.1	Frt.	2	30	1907	Tilghmans Island, Md	Baltimore, Md.
206171	.....	Gn. s.	Emmy	13	8	42.3	13.6	3.5	Frt.	1	12	1909	Liverpool, Tex	Galveston, Tex.
209755	.....	Ga. p.	Emperor	124	70	107.0	22.0	5.9	Pas.	4	200	1912	Los Angeles, Cal	Los Angeles, Cal.
207191	.....	Ga. s.	Empire	15	10	48.7	13.0	5.3	Frt.	1	100	1910	Stockton, Cal	San Juan, P. R.
208310	.....	Ga. s.	Empire	15	10	50.3	13.8	6.1	Frt.	2	50	1911	Empire, Oreg	Astoria, Oreg.
214776	.....	Ga. s.	Empire	10	7	38.0	11.5	4.2	Mso.	1	30	1914	Great Kills, N. Y	Perth Amboy, N. J.
136384	.....	Ga. s.	Empress	14	13	43.0	10.6	3.9	Oys.	1	.....	1893	Tres Palacios, Tex	Port Lavaca, Tex.
136846	.....	Ga. s.	Empress	8	7	30.6	12.0	4.0	Mso.	2	8	1898	Wickford, R. I	New Bedford, Mass.
200487	.....	Ga. s.	Empress	14	11	52.0	9.6	3.3	Frt.	2	25	1902	Astoria, N. Y	Philadelphia, Pa.
202834	.....	Ga. p.	Empress	39	26	77.5	18.4	2.7	Pas.	4	65	1900	Terminal Island, Cal	Los Angeles, Cal.
203835	.....	Ga. s.	Empress	8	5	35.3	11.0	4.3	Pas.	2	30	1900	New Orleans, La	New Orleans, La.
208524	.....	Ga. s.	Empress	14	12	42.5	11.5	4.0	Pas.	3	20	1911	Apalachicola, Fla	Apalachicola, Fla.
208993	.....	Ga. s.	Empress	6	5	33.5	9.0	2.7	Mso.	1	12	1911	Wit, N. C	Beaufort, N. C.
209478	.....	Ga. s.	Empress	8	7	28.4	8.3	3.8	Pas.	2	10	1910	Green Bay, Wis	Milwaukee, Wis.
209679	.....	Ga. s.	Empress	64	37	76.9	17.6	7.0	Fsh.	3	30	1912	Eliza Island, Wash	Unalaska, Alaska.
211839	.....	Ga. s.	Empress	23	15	42.5	13.3	5.0	Fsh.	2	20	1913	Seattle, Wash	Seattle, Wash.
211917	.....	Gn. s.	Empress	10	7	38.0	8.2	2.9	Frt.	1	16	1914	Atlantic, N. C	Beaufort, N. C.
211633	LDGH	Ga. y.	[1] Enwal	26	21	53.2	11.4	5.5	Yct.	2	200	1913	West Lynn, Mass	Philadelphia, Pa.
214130	.....	Ga. s.	Enchantress	10	9	34.0	10.2	4.0	Mso.	1	30	1916	Charlevoix, Mich	Grand Haven, Mich.
213306	LFKJ	Ga. y.	Enchantress II	41	30	73.3	13.0	5.7	Yct.	7	360	1915	Camden, N. J	Philadelphia, Pa.
221338	MCTR	Ga. y.	Enchantress III	106	90	78.0	18.0	9.3	Yct.	5	450	1921	.....do	Do.
206851	.....	Ga. s.	Endeavor	11	9	35.0	12.7	4.9	Fsh.	3	25	1911	Long Branch, N. J	Savannah, Ga.
135808	.....	Ga. s.	Energy	9	8	35.4	13.6	3.0	Frt.	3	12	1884	Norfolk, Va	Norfolk, Va.
206491	.....	Ga. s.	Energy	12	8	40.0	9.9	4.4	Fsh.	1	25	1909	Mount Vernon, Wash	Ketchikan, Alaska.
81813	.....	Ga. s.	[2] Engadine	28	26	60.1	12.4	4.2	Pas.	2	.....	1901	Astoria, N. Y	Wilmington, Del.
209704	.....	Ga. s.	Enos	23	15	41.0	13.3	5.8	Fsh.	7	27	1912	Poulsbo, Wash	Seattle, Wash.
218109	.....	Gn. y.	Ensenada	17	8	45.2	10.0	5.2	Yct.	2	70	1914	Wilmington, Cal	Yuma, Ariz.
212346	LDMQ	Ga. y.	Ensign	30	23	64.1	11.3	5.7	Yct.	2	70	1914	West Lynn, Mass	New York, N. Y.

[1] Formerly ga. y. {a Vincent V. b Virginia.

[2] Formerly ga. y. {a Witoco. b Wacoutah.

† Unknown.

MERCHANT MOTOR VESSELS OF THE UNITED STATES—Continued.

Official No.	Signal letters.	Rig.	Name of vessel.	Gross tonnage.	Net tonnage.	Length.	Breadth.	Depth.	Service.	Crew.	Indicated horsepower.	When built.	Where built.	Home port (where permanent document issues).
						Feet.	*Feet.*	*Feet.*						
206989	.....	Ga. s.	Ensing	10	8	43.4	9.0	4.0	Pas.	1	20	1907	Grand Haven, Mich	Grand Haven, Mich.
136217	.....	Ga. s.	Enterprise	23	21	48.5	19.0	4.0	Frt.	1	25	1891	Freeport, N. Y	Patchogue, N. Y.
201713	.....	Ga. s.	Enterprise	14	9	47.0	12.0	2.8	Pas.	2	40	1899	West Palm Beach, Fla	Miami, Fla.
202373	.....	Ga. s.	Enterprise	13	10	42.3	15.0	3.1	Frt.	12	.....	1905	Bon Secour, Ala	Mobile, Ala.
204976	.....	Ga. s.	Enterprise	10	5	47.7	11.3	2.8	Oys.	3	20	1908	New Orleans, La	New Orleans, La.
205049	.....	Ga. s.	Enterprise	22	17	53.0	14.2	5.5	Fsh.	8	50	1908	Coquille, Oreg	Portland, Oreg.
205987	.....	Ga. s.	Enterprise	8	8	56.0	13.0	3.1	Pas.	1	40	1907	Flour Bluff, Tex	Corpus Christi, T x.
215301	.....	Ga. s.	Enterprise	11	7	30.8	10.5	3.6	Fsh.	2	12	1917	Juneau, Alaska	Juneau, Alaska
216601	.....	Ga. y.	Enterprise	26	18	65.5	12.0	4.9	Yct.	3	400	1918	East Greenwich, R. I	Philadelphia, Pa.
218421	.....	Ga. s.	Enterprise	9	7	32.7	9.6	4.2	Fsh.	1	12	1919	Seattle, Wash	Seattle, Wash.
219762	.....	Ga. s.	Enterprise	11	8	37.2	10.7	5.2	Fsh.	8	16	1920	.....do	Astoria, Oreg.
220031	.....	Ga. s.	Enterprise	10	7	34.8	11.0	4.1	Fsh.	1	20	1920	Bay Center, Wash	Seattle, Wash.
208404	.....	Ga. s.	Eola	9	8	34.5	10.0	2.6	Frt.	2	20	1910	Key West, Fla	Key West, Fla.
211531	.....	Ga. y.	Eola	32	15	55.7	12.6	5.5	Yct.	4	80	1912	Salem, Oreg	Los Angeles, Cal.
221164	.....	Ga. s.	Eola	10	7	40.9	9.1	4.6	Plt.	3	400	1921	.....do	Key West, Fla.
110927	.....	Ga. s.	Eolis	7	5	30.8	12.8	4.2	Pas.	1	15	1890	Brooklyn, N. Y	New York, N. Y.
135991	.....	Ga. s.	Equator	76	51	81.5	22.0	8.0	Tow.	7	200	1888	Benicia, Cal	Seattle, Wash.
212424	.....	Ga. s.	Erah	9	6	40.1	9.5	3.9	Mso.	1	14	1914	Atlantic, N. C	Beaufort, N. C.
135957	.....	Ga. s.	Erena L	34	17	63.4	18.4	3.5	Oys.	4	.....	1901	Biloxi, Miss	Mobile, Ala.
136611	.....	Ga. s.	Eretha Murray	7	7	44.8	14.5	3.0	Frt.	4	.....	1897	Mount Vernon, Md	Annapolis, Md.
221184	.....	Ga. s.	Eri	11	7	36.0	11.9	4.6	Fsh.	1	28	1921	Bay Shore, N. Y	New York, N. Y.
136317	.....	Ga. s.	Erio	14	9	42.0	14.1	4.2	Oys.	3	.....	1900	New Haven, Conn	New Haven, Conn.
208536	.....	Ga. s.	Erlo M	8	7	24.6	9.6	4.0	Fsh.	2	18	1911	Cheboygan, Mich	Grand Haven, Mich.
209026	.....	Ga. s.	Erin	14	12	51.2	10.8	4.0	Pas.	2	20	1911	Georgetown, S. C	Georgetown, S. C.
218956	.....	Ga. s.	Erin	14	11	48.8	10.5	4.1	Mso.	2	24	1908	New York, N. Y	New York, N. Y.
206778	.....	Ga. s.	Erma	13	11	40.0	10.8	4.5	Tow.	1	36	1909	Mount Vernon, Wash	Seattle, Wash.
209966	.....	Ga. s.	Erma	11	8	45.0	13.0	4.0	Pas.	1	24	1912	Harrisburg, Tex	Port Arthur, Tex.
215242	.....	Ga. s.	Erma	11	7	32.0	11.0	3.9	Fsh.	1	25	1917	Juneau, Alaska	Juneau, Alaska.
209754	.....	Ga. s.	Erma May	9	7	25.9	10.7	2.9	Pas.	1	12	1901	Smiths Point, Tex	Galveston, Tex.
217934	.....	Ga. s.	Erna	13	10	38.8	11.8	4.9	Fsh.	4	20	1919	Port Blakely, Wash	Seattle, Wash.
201952	.....	Ga. s.	Erna M. Lucas	12	11	40.5	12.3	3.9	Mso.	2	20	1905	Charleston, S. C	Charleston, S. C.
206756	.....	Ga. s.	Ernestine D	19	10	51.5	17.8	3.8	Oys.	3	35	1909	Biloxi, Miss	New Orleans, La.
220446	.....	Ga. s.	Ernest Lowell	26	12	52.0	16.0	5.6	Frt.	1	30	1920	Lubec, Me	Eastport, Me.
220238	.....	Ga. s.	Ernl	41	28	54.5	15.5	7.3	Fsh.	2	50	1920	Dockton, Wash	Seattle, Wash.
136426	.....	Ga. s.	Ernst Langhammer	17	16	57.0	17.0	4.2	Frt.	2	.....	1894	Pocomoke City, Md	Annapolis, Md.
213820	.....	Ga. s.	Eronah	48	47	54.2	12.0	2.8	Yct.	3	24	1905	Green Bay, Wis	Milwaukee, Wis.
218276	.....	Ga. s.	Eronel	9	6	38.7	9.3	4.0	Frt.	1	30	1911	Norfolk, Va	Philadelphia, Pa.
209881	.....	Ga. y.	Ervilla	41	29	62.0	13.4	7.3	Yct.	2	100	1911	Cleveland, Ohio	New York, N. Y.
211464	.....	Ga. s.	Ervina	8	8	27.3	11.5	4.0	Pas.	1	12	1913	West Barrington, R. I	Providence, R. I.
213841	.....	Ga. s.	Escapade	21	17	42.7	12.4	5.5	Fsh.	8	28	1915	Seattle, Wash	Juneau, Alaska.
220515	.....	Ga. s.	Escapade	14	9	40.0	9.0	4.2	Frt.	1	75	1901	Morris Heights, N. Y	Savannah, Ga.
207452	.....	Ga. s.	Esco	6	6	29.8	8.8	3.3	Frt.	1	.....	1910	Atlantic City, N. J	Philadelphia, Pa.
208929	.....	Ga. s.	Escort	28	15	16.1	16.3	4.9	Tow.	1	80	1911	Prosper, Oreg	San Francisco, Cal.
210195	.....	Ga. s.	Escort	26	25	59.7	13.6	5.5	Frt.	....	45	1912	Winthrop, Mass	New Bedford, Mass.
217133	.....	Ga. s.	Esmeraldo	92	42	59.1	26.4	5.5	Frt.	2	45	1918	Antioch, Cal	San Francisco, Cal.
210054	LCKS	Ga. y.	Esolanie	62	51	85.2	13.4	7.3	Yct.	6	300	1911	East Portchester, Conn	New York, N. Y.
210329	LCMT	†Ga. y.	Esperanza	40	27	63.1	17.2	8.0	Yct.	4	33	1912	Easton, Md	Chicago, Ill.
136416	.....	Ga. s.	Essay	12	11	39.8	14.9	3.5	Frt.	1	.....	1893	Matagorda, Tex	Port Lavaca, Tex.
216534	.....	Ga. s.	Essu	9	7	32.5	10.2	4.5	Fsh.	2	9	1918	Seattle, Wash	Seattle, Wash.
205128	.....	Ga. s.	Esta V. Bueno	10	7	35.6	10.6	3.6	Pas.	1	20	1908	Hoquiam, Wash	Do.
216559	.....	Ga. s.	Estebeth	70	47	55.1	17.8	9.7	Pas.	3	90	1918	Tacoma, Wash	Juneau, Alaska.
213919	.....	Ga. s.	Estel II	22	14	64.1	17.2	3.0	Tow.	12	50	1916	Newport, Ky	Louisville, Ky.
135199	.....	Ga. s.	Estella	6	5	26.7	11.7	3.8	Fsh.	1	14	1876	Mystic, Conn	Bridgeport, Conn.
135274	.....	Ga. s.	Estella	33	19	54.5	18.2	5.5	Frt.	4	25	1877	Noank, Conn	Galveston, Tex.
201127	.....	Ga. s.	Estella	13	9	36.0	11.5	4.0	Fsh.	1	20	1904	Ballard, Wash	Ketchikan, Alaska.
205576	.....	Ga. s.	Estella	5	5	25.9	12.2	2.8	Pas.	1	12	1904	Port Republic, N. J	Tuckerton, N. J.
201627	.....	Ga. s.	Estella A	10	7	34.1	11.8	6.0	Fsh.	1	.....	1904	Bremen, Me	Rockland, Me.
136738	.....	Ga. s.	Estella Townsend	7	7	32.7	13.1	3.7	Pas.	1	.....	1899	Atlantic City, N. J	Philadelphia, Pa.
135879	.....	Ga. s.	Estelle	16	13	42.5	14.5	3.8	Fsh.	2	24	1880	Key West, Fla	Key West, Fla.
136172	.....	Ga. s.	Estelle	7	7	36.9	13.2	3.5	Frt.	2	8	1891	Bon Secour, Ala	Mobile, Ala.
136236	.....	Ga. s.	Estelle	8	5	41.0	11.0	3.5	Oys.	1	.....	1891	Back Creek, Va	Newport News, Va.
136592	.....	Ga. s.	Estelle	9	8	32.0	13.7	3.7	Frt.	2	.....	1896	Woodville, S. C	Charleston, S. C.
200200	.....	Ga. s.	Estelle	7	7	33.6	12.4	3.2	Frt.	2	8	1902	Carrabelle, Fla	Tampa, Fla.
207017	.....	*Ga. p.	Estelle D	13	13	62.5	19.4	2.2	Mse.	2	20	1909	Ravenswood, W. Va	Paducah, Ky.
135837	.....	Ga. s.	Estelle Gerber	6	5	34.0	12.0	3.0	Oys.	1	.....	1885	Sayville, N. Y	Bridgeport, Conn.
137011	.....	Ga. s.	Esther	7	5	42.3	10.4	2.7	Oys.	2	.....	1902	Chincoteague, Va	Norfolk, Va.
202954	.....	Ga. s.	Esther	10	7	27.0	13.5	3.8	Frt.	1	.....	1905	Huntington, N. Y	New York, N. Y.
204089	.....	Ga. s.	Esther	11	7	50.0	9.6	4.0	Pas.	2	.....	1902	Wayzata, Minn	St. Paul, Minn.
205655	.....	Ga. s.	Esther	5	5	23.7	11.3	3.8	Fsh.	1	6	1908	Osterville, Mass	New Bedford, Mass.
207007	.....	Ga. s.	Esther	14	10	41.0	12.0	3.6	Frt.	....	.....	1909	Seattle, Wash	Seattle, Wash.
212469	.....	Ga. s.	Esther	11	9	46.5	10.5	4.0	Pas.	2	26	1913	Milwaukee, Wis	Milwaukee, Wis.
217461	.....	Ga. s.	Esther	15	12	38.0	12.0	3.8	Fsh.	2	25	1918	Sitka, Alaska	Juneau, Alaska.
218717	.....	Ga. s.	Esther	17	11	45.2	12.1	5.6	Mse.	1	75	1919	Brooklyn, N. Y	New York, N. Y.
219378	.....	Ga. s.	Esther C	7	5	34.9	10.6	2.4	Oys.	2	9	1917	Houma, La	New Orleans, La.

* Formerly ga. y. Magnolia.

† Kerosene engine.

MERCHANT **MOTOR** VESSELS OF THE UNITED STATES—Continued.

Official No.	Signal letters.	Rig.	Name of vessel.	Gross tonnage.	Net tonnage.	Length.	Breadth.	Depth.	Service.	Crew.	Indicated horsepower.	When built.	Where built.	Home port (where permanent document issues).
						Feet.	*Feet.*	*Feet.*						
216520	.....	Ga. s.	Esther M.....	13	8	32.8	8.6	3.9	Fsh.	2	20	1918	Larsmont, Minn.....	Duluth, Minn.
218504	.....	*Ga. p.	Esther Woods.....	23	23	58.0	12.0	3.0	Tow.	3	25	1919	Frankfort, Ky.....	Memphis, Tenn.
222109	.....	Ga. s.	Estonia.....	12	10	38.4	10.4	3.6	Fsh.	2	28	1922	Naubinway, Mich.....	Grand Haven, Mich.
216735	.....	Ga. s.	Estrella.....	40	27	60.0	25.2	6.0	Pas.	1	100	1918	San Diego, Cal.....	San Diego, Cal.
218392	.....	Ga. s.	Estrella.....	7	5	33.8	7.8	4.0	Msc.	1	135	1919	Seattle, Wash.....	Seattle, Wash.
222033	.....	Ga. s.	Estrella II.....	7	5	39.9	7.7	3.7	Pas.	1	65	1922	.....do.....	Do.
206398	.....	Ga. s.	Ethal M.....	12	11	34.5	9.7	4.1	Frt.	....	24	1909	Green Bay, Wis.....	Milwaukee, Wis.
214321	.....	Ga. s.	Etha S.....	6	5	26.3	8.8	2.5	Fsh.	1	14	1907	St. James, Mich.....	Grand Haven, Mich.
136365	.....	Ga. s.	Ethel.....	8	8	34.4	14.3	3.6	Msc.	1	16	1893	Patchogue, N. Y.....	New York, N. Y.
136668	.....	Ga. s.	Ethel.....	12	8	47.0	10.3	3.3	Frt.	1	.....	1898	Warrenton, Oreg.....	Astoria, Oreg.
136773	.....	Ga. s.	Ethel.....	7	5	37.0	13.3	2.8	Frt.	2	.....	1899	Mobile, Ala.....	Gulfport, Miss.
136990	.....	Ga. s.	Ethel.....	10	7	32.6	14.4	3.8	Fsh.	3	8	1902	Scranton, Miss.....	Do.
137017	.....	Ga. s.	Ethel.....	6	6	27.0	10.8	5.2	Fsh.	2	.....	1902	Friendship, Me.....	Belfast, Me.
202094	.....	Ga. s.	Ethel.....	10	14	46.8	15.3	8.0	Fsh.	2	28	1905	Swans Island, Me.....	Rockland, Me.
201355	.....	Ga. s.	Ethel.....	14	11	47.8	14.3	3.7	Frt.	3	25	1907	Neponset, Mass.....	Newport, R. I.
205704	.....	Ga. s.	Ethel.....	12	8	38.0	12.2	3.9	Pas.	2	25	1908	Hollyoak, Del.....	Wilmington, Del.
213436	.....	Ga. s.	Ethel.....	8	6	31.8	9.6	3.6	Fsh.	1	10	1915	Seattle, Wash.....	Seattle, Wash.
219780	.....	Ga. s.	Ethel.....	7	5	36.3	10.4	3.4	Frt.	1	12	1920	Mystic, Conn.....	New London, Conn.
221614	.....	Ga. s.	Ethel.....	24	16	52.5	14.1	3.4	Frt.	2	20	1921	Atlantic, N. C.....	Beaufort, N. C.
210688	.....	Ga. s.	Ethel Alces.....	13	7	45.0	10.0	3.0	Oys.	2	10	1912	Carters Creek, Va.....	Reedville, Va.
212151	.....	Ga. s.	Ethel B.....	15	12	58.5	13.7	2.3	Pas.	1	50	1914	Seabrook, Tex.....	Houston, Tex.
217148	.....	*Ga. p.	Ethel B. No. 2.....	32	26	36.4	14.1	2.5	Tow.	1	16	1918	Fisk, Mo.....	St. Louis, Mo.
221824	.....	Ga. s.	Ethel C.....	7	6	31.5	10.4	3.7	Fsh.	0	20	1918	Belmar, N. J.....	Philadelphia, Pa.
212198	.....	Ga. s.	Ethel G.....	9	7	39.1	10.7	2.3	Msc.	1	27	1914	Bogue, N. C.....	Wilmington, N. C.
136394	.....	Ga. s.	Ethel H.....	18	9	57.0	14.8	4.3	Msc.	2	.....	1893	Fairmount, Md.....	Newport News, Va.
208202	.....	Ga. s.	Ethel H.....	14	10	44.8	7.7	4.6	Fsh.	1	38	1910	Wilmington, Cal.....	San Diego, Cal.
208999	.....	Ga. s.	Ethel J.....	12	9	44.0	11.3	4.4	Fsh.	2	60	1911	Barcelona, N. Y.....	Sandusky, Ohio.
217169	.....	Ga. s.	Ethel Lee.....	19	12	41.4	11.1	3.9	Pas.	2	50	1918	Racine, Wis.....	New Orleans, La.
212729	.....	Ga. s.	Ethel Mae.....	29	10	54.5	16.5	6.3	Cod.	6	50	1914	Thomaston, Me.....	Vineyard Haven, Mass.
206599	.....	Ga. y.	[1]Ethel May.....	24	21	60.0	13.0	6.8	Yct.	2	25	1909	Stamford, Conn.....	New York, N. Y.
210798	.....	Ga. s.	Ethel May.....	14	11	37.0	14.6	4.7	Frt.	2	28	1911	Charleston, S. C.....	Charleston, S. C.
136728	.....	Ga. s.	Ethel O.....	24	20	53.4	15.9	4.7	Fsh.	3	.....	1899	Marco, Fla.....	Tampa, Fla.
215095	.....	Ga. s.	Ethel S.....	10	9	30.6	9.3	3.3	Fsh.	1	40	1917	Charlevoix, Mich.....	Grand Haven, Mich.
205701	.....	Ga. s.	Ethel B. Perry.....	91	56	99.5	22.7	9.8	Fsh.	16	75	1908	Gloucester, Mass.....	Boston, Mass.
136804	.....	Ga. s.	Ethel E. Young.....	5	5	26.0	10.9	3.5	Fsh.	1	7	1900	Wellfleet, Mass.....	Provincetown, Mass.
214508	.....	Ga. s	Ethel S. Huff.....	21	12	42.6	14.0	6.4	Fsh.	4	15	1916	Kennebunk Port, Me....	Portland, Me.
203493	KVPL	Ga. y.	Ethelsa.....	25	17	69.0	10.0	6.5	Yct.	2	300	1906	East Greenwich, R. I....	New York, N. Y.
209587	.....	Ga. s.	Etolin.....	18	12	43.0	13.0	5.0	Fsh.	7	30	1912	Seattle, Wash.....	Seattle, Wash.
209947	.....	Ga. s.	Etolin.....	18	12	53.0	12.9	5.1	Frt.	1	60	1912	Astoria, Oreg.....	Astoria, Oreg.
210885	.....	Ga. s.	Etowah.....	13	11	35.0	10.5	4.0	Tow.	2	21	1909	Palatka, Fla.....	Jacksonville, Fla.
135704	.....	Ga. s.	Etta.....	25	17	60.3	11.6	5.6	Fsh.	2	60	1883	Boston, Mass.....	Machias, Me.
208325	.....	Ga. s.	Etta.....	9	8	29.8	12.4	3.9	Frt.	2	8	1911	Remleys Point, S. C.....	Charleston, S. C.
136503	.....	Ga. s.	Etta B.....	33	24	67.0	18.0	4.9	Frt.	5	65	1895	Benicia, Cal.....	San Francisco, Cal.
205706	.....	*Ga. p.	Etta D.....	18	9	49.0	12.0	2.9	Oys.	2	.....	1908	Des Allemand, La.....	Morgan City, La.
117088	.....	Ga. s.	[2]Etta K.....	14	14	41.5	15.0	4.4	Fsh.	2	36	1901	Atlantic City, N. J.....	Philadelphia, Pa.
136534	.....	Ga. s.	Etta May.....	14	14	37.0	13.7	6.7	Pas.	1	.....	1896	Daytona, Fla.....	St. Augustine, Fla.
136974	.....	Ga. s.	Etta Mildred.....	73	41	82.0	21.5	8.6	Fsh.	14	.....	1902	Essex, Mass.....	Gloucester, Mass.
137047	.....	Ga. s.	Etta M. Burns.....	39	18	60.1	18.3	8.0	Cod.	8	50	1902	East Boothbay, Me.....	Do.
203046	.....	Ga. s.	Etta M. Wilson.....	13	8	46.3	12.4	4.2	Frt.	1	.....	1906	Eastport, Me.....	Eastport, Me.
136180	.....	Ga. s.	Etta V. Phillips.....	8	8	48.7	13.6	3.2	Fsh.	1	.....	1894	Taylors Island, Md.....	Reedville, Va.
137003	.....	Ga. s.	Etta and Lena.....	9	6	27.0	13.0	4.6	Frt.	2	.....	1902	Mystic, Conn.....	Bridgeport, Conn.
221451	.....	Ga. s.	Eucla.....	8	5	32.0	12.4	3.1	Frt.	2	12	1921	Mount Pleasant, S. C....	Charleston, S. C.
214274	.....	*Ga. p.	Euell S.....	9	6	56.0	9.7	2.0	Frt.	1	15	1916	Creston, W. Va.....	Pittsburgh, Pa.
136557	.....	Ga. s.	Eugene.....	5	5	23.0	11.1	3.6	Fsh.	1	8	1896	Osterville, Mass.....	New Bedford, Mass.
208525	.....	Ga. s.	Eugene.....	12	11	30.6	9.1	4.2	Fsh.	2	8	1906	Marinette, Wis.....	Milwaukee, Wis.
214206	.....	*Ga. p.	Eugene.....	7	7	49.3	10.0	2.0	Pas.	1	7	1914	Charleston, W. Va.....	Pittsburgh, Pa.
220944	.....	*Ga. p.	Eugene.....	10	7	59.2	9.0	2.0	Frt.	1	15	1920	Creston, W. Va.....	Do.
221300	.....	*Ga. p.	EUGENE.....	34	27	60.0	15.0	2.6	Tow.	3	25	1921	Memphis, Tenn.....	St. Louis, Mo.
136327	.....	Ga. s.	Eugene H. Brown.....	14	10	58.0	15.4	4.0	Msc.	1	.....	1892	Oriole, Md.....	Elizabeth City, N. C.
207752	.....	Ga. s.	Eugenia.....	11	8	30.8	11.0	3.0	Pas.	2	35	1910	Millsboro, Del.....	Wilmington, Del.
200791	.....	Ga. s.	Eugenie.....	11	11	46.6	13.6	2.7	Frt.	1	10	1904	Smyrna, N. C.....	Elizabeth City, N. C.
222152	.....	*Ga. p.	Eugenio Grandet.....	10	10	46.0	45.0	2.4	Tow	2	12	1922	Clarksville, Tenn.....	Nashville, Tenn.
221451	.....	Ga. s.	Eugla.....	8	5	32.0	12.4	3.1	Frt.	2	12	1921	Mount Pleasant, S. C....	Charleston, S. C.
136881	.....	Ga. s.	Eula.....	10	6	39.0	14.1	2.4	Frt.	1	.....	1901	Dresden, Me.....	Rockland, Me.
218100	.....	Ga. s.	Eula Belle.....	9	6	31.4	10.2	4.3	Msc.	1	.....	1913	Meriden, Conn.....	Hartford, Conn.
218279	.....	Ga. s.	Eula & Rebecca.....	84	70	87.0	25.0	7.0	Frt.	4	60	1919	Beaufort, N. C.....	Beaufort, N. C.
136391	.....	Ga. s.	Eulalie.....	11	9	34.0	13.5	4.0	Msc.	1	27	1893	Patchogue, N. Y.....	New York, N. Y.
213618	.....	Ga. s.	Eulalie.....	17	9	53.0	12.0	4.8	Frt.	1	45	1915	Crittenden, Va.....	Newport News, Va.
201754	.....	Ga. s.	Eunice.....	12	9	43.6	13.3	4.0	Pas.	1	21	1907	Elizabeth City, N. C.....	Norfolk, Va.
210578	.....	Ga. s.	Eunice.....	28	25	60.0	13.4	4.8	Fsh.	7	50	1912	Petersburg, Alaska.....	Seattle, Wash.
213551	.....	Ga. s.	Eunice.....	15	10	37.1	14.7	3.7	Fsh.	4	35	1915	Brunswick, Ga.....	Tampa, Fla.
215117	.....	Ga. s.	Eunice.....	38	35	59.6	14.3	5.9	Frt.	6	75	1917	Winslow, Wash.....	Seattle, Wash.
217284	.....	Ga. s.	Eunice.....	12	10	44.0	13.2	4.0	Fsh.	4	30	1918	Kake, Alaska.....	Wrangell, Alaska.

[1] Formerly ga. y. {a Ethel May. b British Aurora 2d.

[2] Formerly ga. y. Sinbad.

MERCHANT MOTOR VESSELS OF THE UNITED STATES—Continued.

Official No.	Signal letters.	Rig.	Name of vessel.	Gross tonnage.	Net tonnage.	Length.	Breadth.	Depth.	Service.	Crew.	Indicated horsepower.	When built.	Where built.	Home port (where permanent document issues).
						Feet.	*Feet.*	*Feet.*						
136635	.....	Ga. s.	Eunice S.	5	5	35.7	12.5	2.8	Frt.	2	8	1897	Hopewell, Md.	Annapolis, Md.
212130	.....	Ga. s.	Eunice V.	7	7	26.9	8.3	3.3	Fsh.	2	10	1914	Green Bay, Wis.	Milwaukee, Wis.
135514	.....	Ga. s.	Euphemia Purton	6	5	30.2	12.5	2.9	Msc.	1	.....	1880	Patchogue, N. Y.	New York, N. Y.
137048	.....	Ga. s.	Eureka	12	10	42.0	14.2	3.8	Oys.	3	27	1882	....do.....	Do.
201499	.....	*Ga. p.	Eureka	20	9	58.0	15.5	4.3	Tow.	3	....	1904	New Orleans, La.	New Orleans, La.
202952	.....	Ga. s.	Eureka	28	25	60.5	17.7	4.8	Frt.	3	30	1905	Marco, Fla.	Key West, Fla.
206157	.....	Ga. s.	Eureka	11	6	38.0	12.2	5.2	Fsh.	2	6	1907	Luther, Me.	Eastport, Me.
209832	.....	Ga. s.	Eureka	11	8	44.2	12.3	3.8	Frt.	1	6	1912	Astoria, Oreg.	Astoria, Oreg.
210172	.....	Ga. s.	Eureka	42	35	56.7	15.6	5.9	Fsh.	3	50	1912	Tacoma, Wash.	Seattle, Wash.
210676	.....	Ga. s.	Eureka	7	7	26.0	8.0	4.0	Fsh.	2	8	1910	Green Bay, Wis.	Milwaukee, Wis.
213860	.....	Ga. s.	Eureka	11	8	36.1	10.1	3.7	Pas.	1	30	1913	Camden, N. J.	Philadelphia, Pa.
218279	.....	Ga. s.	[1] Eureka	84	70	87.0	25.0	7.0	Frt.	1	60	1919	Williston, N. C.	Norfolk, Va.
221064	.....	Ga. p.	Eureka II	10	10	64.6	20.6	2.4	Pas.	2	25	1921	Cocoanut Grove, Fla.	Miami, Fla.
218842	.....	Ga. s.	Europe	21	16	47.0	12.0	3.6	Frt.	3	24	1912	Cut Off, La.	New Orleans, La.
136993	.....	Ga. s.	Eurus	15	10	38.0	12.6	6.4	Pas.	1	15	1902	Hoquiam, Wash.	Ketchikan, Alaska.
136213	.....	Ga. s.	Eurybia	14	13	37.4	13.5	6.3	Oys.	1	.....	1888	Brooklyn, N. Y.	New Haven, Conn.
135784	.....	Ga. s.	Eva	7	5	31.5	13.0	3.4	Wrk.	1	.....	1883	Bellmore, N. Y.	Newark, N. J.
204890	.....	Ga. s.	Eva	14	9	55.3	11.2	3.4	Pas.	1	.....	1907	Smiths Point, Tex.	Galveston, Tex.
205519	.....	Ga. s.	Eva	13	7	50.4	13.1	3.0	Tow.	2	.....	1908	Belhaven, N. C.	Elizabeth City, N. C.
207654	.....	Ga. s.	Eva	10	7	50.0	10.4	3.5	Pas.	1	30	1910	Portland, Oreg.	Portland, Oreg.
210236	.....	Ga. s.	Eva	15	10	49.0	11.2	3.5	Pas.	2	20	1912	Colligan Bayou, La.	Port Arthur, Tex.
212999	.....	Ga. s.	Eva	12	8	40.4	12.6	3.6	Frt.	3	18	1915	Southport, N. C.	Wilmington, N. C.
213491	.....	Ga. s.	Eva	10	9	32.6	9.5	2.8	Frt.	2	20	1908	Marinette, Wis.	Milwaukee, Wis.
215466	.....	†Ga. s.	Eva	8	7	36.8	9.9	3.4	Pas.	2	21	1912	Delray, Fla.	Miami, Fla.
150893	.....	Ga. s.	[2] Eva	30	22	56.0	13.0	8.0	Tow.	2	.....	1901	Tampa, Fla.	Tampa, Fla.
220358	.....	Ga. y.	Eva	22	17	53.9	11.0	4.9	Yct.	2	300	1920	Milwaukee, Wis.	Milwaukee, Wis.
221320	.....	Ga. s.	Eva	6	5	29.5	9.7	3.5	Fsh.	1	12	1921	Newport, R. I.	New Bedford, Mass.
218503	.....	Ga. s.	Eva B II	12	12	36.6	7.0	2.0	Pas.	1	35	1916	St. Louis, Mo.	St. Louis, Mo.
222203	.....	Ga. s.	Eva B	18	12	41.8	12.4	5.9	Fsh.	2	25	1922	Olympia, Wash.	Tacoma, Wash.
135725	.....	Ga. s.	Eva Blanche	23	17	56.4	17.2	5.3	Frt.	1	.....	1883	Pocomoke City, Md.	Norfolk, Va.
135529	.....	Ga. s.	Eva Bramble	23	16	61.5	16.3	4.8	Oys.	2	.....	1881	Dorchester County, Md.	Reedville, Va.
212383	.....	Ga. s.	Eva D	12	8	37.1	10.8	4.6	Tow.	2	16	1913	Everett, Wash.	Seattle, Wash.
216065	.....	Ga. s.	Eva H	27	11	60.2	14.2	5.1	Fsh.	2	45	1918	Ellsworth, Me.	Eastport, Me.
136410	.....	Ga. s.	Eva Ida	8	6	34.5	10.7	2.9	Frt.	2	.....	1893	Bayou Lafourche, La.	New Orleans, La.
218719	.....	Ga. s.	Eva Jane	13	13	50.9	14.0	3.0	Fer.	1	62	1919	Stevenson, Wash.	Portland, Oreg.
221498	.....	Ga. s.	Eva Jane	14	11	38.8	15.7	3.1	Frt.	2	28	1921	Galveston, Tex.	Galveston, Tex.
213410	.....	Ga. s.	Eva Lee	8	6	31.3	7.0	3.7	Pas.	1	16	1915	Ballard, Wash.	Seattle, Wash.
215763	.....	Ga. s.	[3] Eva Leigh	11	7	40.1	11.6	3.8	Frt.	1	37	1917	Norfolk, Va.	Norfolk, Va.
203311	.....	Ga. s.	Eva Lillian	10	5	42.0	10.0	2.7	Oys.	2	.....	1906	Pocomoke City, Md.	Baltimore, Md.
136759	.....	Ga. s.	Eva May	21	9	54.3	16.1	4.0	Frt.	2	.....	1899	Smyrna, N. C.	Charleston, S. C.
136911	.....	Ga. s.	Eva N	9	9	30.9	12.0	5.9	Fsh.	2	20	1901	Friendship, Me.	South West Harbor, Me.
204059	.....	Ga. s.	Eva R	7	5	30.0	11.0	5.2	Fsh.	2	4	1907	Vinal Haven, Me.	Vinal Haven, Me.
214955	.....	Ga. s.	Eva S	9	9	27.5	8.6	3.8	Fsh.	1	10	1915	Oconto, Wis.	Milwaukee, Wis.
135014	.....	Ga. s.	Eva Smith	5	5	28.5	12.0	2.8	Msc.	0	12	1874	Islip, N. Y.	Greenport, N. Y.
203873	.....	Ga. s.	Eva W	11	10	46.0	14.5	3.0	Frt.	2	24	1907	Crittenden, Va.	Norfolk, Va.
136543	.....	Ga. s.	Eva M. Martin	21	11	48.0	15.3	6.4	Frt.	2	39	1896	East Boothbay, Me.	Machias, Me.
135540	.....	Ga. s.	Eva and Belle	14	14	40.4	14.3	6.0	Frt.	1	5	1881	Deer Isle, Me.	Belfast, Mo.
206791	.....	Ga. s.	Evade II	14	10	41.5	10.3	4.8	Msc.	2	24	1909	Oyster Bay, N. Y.	Miami, Fla.
136956	.....	Ga. s.	Evagelistria	7	7	27.2	13.0	4.4	Msc.	6	10	1901	Newport, R. I.	New York, N. Y.
216699	.....	Ga. y.	Evaline	44	23	58.5	14.5	6.1	Yct.	1	60	1917	Chicago, Ill.	Chicago, Ill.
207970	.....	Ga. y.	Evans	16	12	44.1	10.1	4.6	Yct.	2	30	1910	Hoquiam, Wash.	Seattle, Wash.
135227	.....	Ga. s.	Eveline	49	26	59.0	23.5	4.2	Frt.	1	.....	1876	San Rafael, Cal.	San Francisco, Cal.
212680	.....	Ga. s.	Eveline	21	19	35.1	18.6	3.5	Fer.	1	18	1912	East Jordan, Mich.	Grand Haven, Mich.
200601	.....	Ga. s.	Evelyn	24	16	46.7	14.5	4.1	Oys.	4	.....	1904	West Haven, Conn.	New Haven, Conn.
204711	.....	Ga. s.	Evelyn	6	5	23.8	11.2	3.8	Fsh.	1	.....	1907	Osterville, Mass.	New Bedford, Mass.
205875	.....	Ga. s.	Evelyn	8	6	35.0	8.4	3.8	Pas.	1	10	1904	St. Augustine, Fla.	St. Augustine, Fla.
211561	.....	Ga. s.	Evelyn	13	12	39.4	12.3	5.1	Fsh.	2	18	1913	Westerly, R. I.	Newport, R. I.
214621	.....	Ga. s.	Evelyn	10	9	34.5	8.5	3.1	Fsh.	3	15	1911	Sturgeon Bay, Wis.	Milwaukee, Wis.
215078	.....	*Ga. p.	Evelyn	20	26	63.4	15.8	3.0	Fer.	2	30	1917	Mobridge, S. Dak.	Pembina, N. Dak.
219665	.....	Ga. s.	Evelyn	20	17	42.4	13.0	5.1	Tow.	1	16	1920	Steilacoon, Wash.	Tacoma, Wash.
221751	.....	Ga. s.	Evelyn	6	5	31.8	10.3	3.5	Fsh.	6	22	1917	Belmar, N. J.	Philadelphia, Pa.
221870	.....	Ga. s.	Evelyn	7	6	32.2	10.5	3.6	Fsh.	6	20	1915	Lewallette, N. J.	Do.
208077	.....	Ga. s.	Evelyn G	9	6	46.3	9.2	4.1	Tow.	2	50	1911	Scranton, Miss.	Galveston, Tex.
205097	.....	Ga. s.	Evelyn G	12	7	41.0	11.6	6.3	Fsh.	3	28	1907	Mount, Me.	Gloucester, Mass.
210166	.....	Ga. s.	Evelyn H	23	20	49.2	12.1	5.6	Cod.	6	.....	1912	Rockport, Mass.	Do.
213255	.....	Ga. y.	Evelyn H	23	22	56.2	13.0	5.5	Yct.	1	58	1913	Bay Shore, N. Y.	New York, N. Y.
221584	.....	Ga. s.	Evelyn N	8	5	38.5	8.9	3.7	Tow.	1	50	1921	Seattle, Wash.	Seattle, Wash.
137046	.....	Ga. s.	Evelyn Harford	8	6	32.1	12.2	3.9	Frt.	2	.....	1882	Apalachicola, Fla.	Apalachicola, Fla.
221880	.....	Ga. s.	Evelyn Nelson	10	7	46.9	10.2	4.0	Frt.	1	24	(‡)	(‡)	Crisfield, Md.
222254	.....	Ga. s.	Evelyn Sharp	14	12	42.5	9.0	4.6	Frt.	1	16	1922	Manette, Wash.	Seattle, Wash.
210248	.....	Ga. s.	Evelyn W	12	8	34.6	11.8	3.6	Pas.	1	12	1912	Forked River, N. J.	Philadelphia, Pa.
220713	.....	Ga. s.	Evelyn and Ralph	38	16	63.2	17.0	7.2	Fsh.	8	40	1920	Rockport, Mass.	Gloucester, Mass.
201063	.....	Ga. y.	Everglade	257	217	111.0	23.0	4.0	Yct.	5	70	1904	Jensen, Fla.	Patchogue, N. Y.

[1] Formerly ga. s. Eula & Rebecca.
[2] Formerly ga. s. Pilot.
[3] Formerly ga. s. Henry A. Kessel.
† Oil engine.
‡ Unknown.

MERCHANT MOTOR VESSELS OF THE UNITED STATES—Continued.

Official No.	Signal letters.	Rig.	Name of vessel.	Gross tonnage.	Net tonnage.	Length.	Breadth.	Depth.	Service.	Crew.	Indicated horsepower.	When built.	Where built.	Home port (where permanent document issues).
						Feet.	*Feet.*	*Feet.*						
136505	.....	Ga. s.	Evey Wells	7	7	38.0	11.4	3.7	Frt.	1	.....	1895	Turtle Bayou, Tex.	Galveston, Tex.
127390	LHDW	Ga. y.	[1]Evian	28	25	51.2	17.0	5.0	Yct.	2	.....	1899	Tottenville, N. Y.	San Francisco, Cal.
220918	.....	Ga. s.	Evilo	8	5	27.8	8.6	4.4	Fsh.	2	32	1920	Seattle, Wash.	Seattle, Wash.
209545	.....	Ga. s.	Evolution	25	17	43.0	13.5	5.5	Fsh.	2	65	1912	....do	Do.
201385	.....	Ga. s.	Example	11	7	43.9	12.6	3.6	Frt.	3	.....	1904	Empire, La.	New Orleans, La.
202468	.....	Ga. s.	Excellent	14	10	52.0	18.9	4.2	Oys.	1	.....	1905	Bridgetown, Va.	Cape Charles, Va.
135892	.....	Ga. s.	Excelsior	6	5	27.6	12.7	3.3	Fsh.	1	8	1886	Patchogue, N. Y.	Patchogue, N. Y.
203768	.....	Ga. s.	Excelsior	9	8	38.0	13.3	3.6	Oys.	1	.....	1906	....do	Bridgeport, Conn.
209045	.....	Ga. s.	Excursion	46	31	65.0	14.7	6.5	Fsh.	4	65	1912	Astoria, Oreg.	San Francisco, Cal.
211118	.....	Ga. s.	Exhibit	19	13	38.3	12.8	4.8	Fsh.	5	20	1913	Seattle, Wash.	Juneau, Alaska.
200749	.....	Ga. s.	Expansion	175	113	104.6	24.6	8.2	Frt.	13	100	1904	Oakland, Cal.	San Francisco, Cal.
208042	.....	*Ga. p.	Expansion	91	91	122.3	23.5	3.6	Frt.	9	.....	1910	Bismarck, N. Dak.	Pembina, N. Dak.
201916	.....	Ga. s.	Experiment	11	8	39.7	10.1	4.2	Frt.	2	.....	1905	Mount Pleasant, S. C.	Charleston, S. C.
218191	.....	Ga. s.	Explora	10	8	37.3	9.3	4.5	Fsh.	1	16	1913	Seattle, Wash.	Seattle, Wash.
213167	.....	Ga. y.	Explorer	18	12	44.8	10.6	3.9	Yct.	3	50	1910	Chicago, Ill.	St. Paul, Minn.
215060	.....	Ga. s.	Explorer	37	31	53.6	15.3	6.4	Fsh.	8	40	1917	Tacoma, Wash.	Los Angeles, Cal.
204143	.....	Ga. s.	Express	11	6	43.5	10.2	3.5	Pas.	1	.....	1907	Marshfield, Oreg.	Marshfield, Oreg.
214078	.....	Ga. s.	Express	7	6	32.6	9.5	4.1	Tow.	2	30	1908	Green Bay, Wis.	Milwaukee, Wis.
218530	.....	Ga. s.	Express	8	6	39.3	9.1	4.2	Pas.	1	8	1897	New York, N. Y.	New York, N. Y.
221185	.....	Ga. s.	Extra Dry	8	6	33.5	9.5	3.0	Fsh.	1	24	1907	Cape May, N. J.	Philadelphia, Pa.
			F.											
221774	.....	Ga. s.	F	7	6	32.4	10.8	3.6	Fsh.	6	18	1921	Lavallette, N. J.	Philadelphia, Pa.
202548	.....	Ga. s.	F. Diersen	14	13	36.4	11.2	3.6	Frt.	2	.....	1905	Manitowoc, Wis.	Duluth, Minn.
214619	.....	Ga. s.	F. Hunter	18	16	39.4	10.8	4.5	Fsh.	5	26	1916	Sturgeon Bay, Wis.	Milwaukee, Wis.
220073	.....	Ga. s.	F. A. Daly	22	7	51.0	14.1	4.9	Ten.	0	75	1920	Vancouver, Wash.	Portland, Oreg.
219794	.....	Ga. s.	F. C. Barnes	52	35	60.8	16.2	7.5	Fsh.	7	85	1920	Tacoma, Wash.	Wrangell, Alaska.
215081	.....	Ga. s.	F. C. Hergert	18	15	48.8	12.2	5.9	Fsh.	8	40	1917	Seattle, Wash.	Seattle, Wash.
209523	.....	Ga. s.	F. C. L.	7	7	28.4	9.8	3.6	Fsh.	3	15	1907	Green Bay, Wis.	Milwaukee, Wis.
213074	.....	Ga. s.	F. C. Stender	11	9	31.0	11.0	3.8	Frt.		27	1915	Providence, R. I.	Providence, R. I.
8822	.....	Ga. s.	[2]F. J. Baker	14	12	42.0	16.2	3.1	Tow.	2	.....	1872	Port Jefferson, N. Y.	Albany, N. Y.
121062	.....	Ga. s.	F. H. Lake	15	11	47.8	14.2	3.5	Frt.	2	.....	1897	Crittenden, Va.	Norfolk, Va.
221775	.....	Ga. s.	F. I	7	6	32.4	10.8	3.6	Fsh.	6	18	1921	Lavallette, N. J.	Philadelphia, Pa.
121103	.....	Ga. s.	F. L. Godman	13	12	43.5	14.0	3.8	Fsh.	2	.....	1899	Crisfield, Md.	Charleston, S. C.
210049	.....	*Ga. p.	F. T. Nicholls	21	13	65.0	15.0	3.0	Frt.	13	30	1912	New Orleans, La.	Morgan City, La.
120583	.....	Ga. s.	F. W. Gordon	15	9	41.5	15.7	4.3	Oys.	2	.....	1884	Bay Shore, N. Y.	Newport News, Va.
120893	.....	Ga. s.	F. W. Rogers	9	6	29.4	11.5	5.6	Fsh.	1	.....	1892	Vinal Haven, Me.	Vinal Haven, Me.
201573	.....	*Ga. p.	F. & J.	27	12	58.6	15.0	3.2	Frt.	6	.....	1904	Grand Isle, La.	New Orleans, La.
219577	LVNM	Ga. s.	Fabia	248	108	131.6	25.0	13.4	Fsh.	21	360	1920	East Boothbay, Me.	Gloucester, Mass.
215540	.....	Ga. s.	Fairbanks Morse	11	7	47.7	11.8	4.3	Frt.	1	30	1917	East Machias, Me.	Machias, Me.
207455	.....	Ga. s.	Fairfield	27	18	56.2	14.5	4.7	Tow.	2	37	1910	Jacksonville, Fla.	Jacksonville, Fla.
221252	.....	Ga. s.	Fairfield	54	36	55.0	26.0	6.7	Fer.	3	60	1921	....do	Do.
205102	.....	Ga. s.	[3]Fair Haven	10	7	35.0	9.3	4.0	Frt.	1	24	1887	Portsmouth, N. H.	Baltimore, Md.
207645	.....	Ga. s.	Fairplay	18	12	40.7	13.0	4.9	Fsh.	3	20	1910	Dockton, Wash.	Seattle, Wash.
219751	.....	Ga. s.	Fairway	27	19	50.5	13.4	6.4	Frt.	1	40	1920	Poulsbo, Wash.	Do.
208693	.....	*Ga. p.	Fairy Belle	9	9	50.0	12.0	2.6	Pas.	1	20	1911	Terre Haute, Ind.	St. Louis, Mo.
221711	.....	Ga. s.	Fairy Isle	9	8	37.2	10.0	3.7	Fsh.	1	30	1921	Naubinway, Mich.	Marquette, Mich.
219807	.....	Ga. s.	Fairyland	42	18	63.0	15.2	7.1	Fsh.	8	85	1920	Los Angeles, Cal.	Los Angeles, Cal.
221665	MDFN	Ga. y.	Faith ⊙	38	29	76.0	13.6	6.0	Yct.	3	60	1921	Groton, Conn.	Bridgeport, Conn.
222217	.....	Ga. s.	Faith	10	7	34.6	10.3	4.8	Fsh.	3	16	1922	Seattle, Wash.	Seattle, Wash.
216503	.....	Ga. s.	Faithful	8	7	32.6	8.8	4.8	Fsh.	1	10	1918	....do	Do.
120244	.....	Ga. s.	Falcon	21	13	48.5	16.4	4.6	Oys.	2	28	1876	Mauricetown, N. J.	New Haven, Conn.
120352	.....	Ga. s.	Falcon	15	10	47.4	13.0	3.5	Pas.	3	.....	1878	Chicago, Ill.	Key West, Fla.
121249	.....	Ga. s.	Falcon	28	25	58.5	16.3	6.0	Pas.	2	120	1902	Biloxi, Miss.	New York, N. Y.
207533	.....	Ga. s.	Falcon	15	10	39.0	12.7	4.5	Fsh.	7	20	1910	Tacoma, Wash.	Sulzer, Alaska.
208475	.....	Ga. s.	Falcon	34	13	68.6	14.7	5.9	Fsh.	2	75	1911	San Francisco, Cal.	San Francisco, Cal.
209161	.....	Ga. s.	Falcon	7	6	26.5	9.6	3.7	Msc.	2	15	1911	Racine, Wis.	Chicago, Ill.
216360	.....	Ga. s.	Falcon	10	8	38.4	9.0	4.4	Fsh.	1	15	1918	Shaw Island, Wash.	Seattle, Wash.
213854	.....	Ga. s.	Falcon II	17	15	54.3	20.4	2.8	Frt.	1	20	1915	Holly Hill, Fla.	St. Augustine, Fla.
216511	.....	*Ga. p.	Falls City	26	26	55.3	15.7	3.8	Fer.	1	40	1918	Williston, N. Dak.	Pembina, N. Dak.
213474	.....	Ga. y.	Falma	20	13	54.0	10.0	5.2	Yct.	1	50	1905	Winton Place, Ohio	Chicago, Ill.
220417	MBGN	Ga. y.	Fame	21	19	55.3	12.9	5.6	Yct.	2	12	1920	South Somerset, Mass.	Fall River, Mass.
211349	.....	Ga. s.	Famous	14	9	34.0	11.5	3.6	Fsh.	6	12	1913	Seattle, Wash.	Seattle, Wash.
120443	.....	Ga. s.	Fannie	8	7	33.0	12.3	3.0	Fsh.	1	25	1881	Patchogue, N. Y.	New York, N. Y.
120485	.....	Ga. s.	Fannie	7	6	31.0	13.5	3.3	Fsh.	1	.....	1880	Islip, N. Y.	Do.
120944	.....	Ga. s.	Fannie	7	7	28.7	12.3	4.0	Pas.	2	.....	1893	New London, Conn.	Greenport, N. Y.
208431	.....	Ga. s.	Fannie	13	12	40.3	10.6	7.5	Pas.	1	28	1910	Harrisburg, Tex.	Morgan City, La.
218856	.....	Ga. s.	Fannie	8	8	40.8	8.1	3.3	Pas.	1	24	1901	Grafton, Ill.	St. Louis, Mo.
121258	.....	Ga. s.	Fannie Belle	33	19	57.4	17.5	7.0	Fsh.	8	36	1903	East Boothbay, Me.	Gloucester, Mass.
120701	.....	Ga. s.	Fannie D	12	11	41.0	12.6	3.6	Pas.	2	.....	1887	Wallisville, Tex.	Houston, Tex.
213979	.....	Ga. s.	Fannie E	12	10	38.1	12.3	4.3	Pas.	1	18	1916	Greenwich Piers, N. J.	Philadelphia, Pa.
120997	.....	Ga. s.	Fannie Ellen	13	12	38.8	13.5	4.5	Frt.	2	.....	1895	Millbridge, Me.	Calais, Me.
121264	.....	Ga. s.	Fannie H	11	7	43.0	10.0	4.1	Frt.	1	.....	1903	Havre de Grace, Md.	Baltimore, Md.
217285	.....	Ga. s.	Fannie J	13	9	39.0	13.4	4.0	Fsh.	4	20	1918	Wrangell, Alaska	Wrangell, Alaska.

[1] Formerly ga. y. Crescent.

[2] Formerly ga. s. Eliza Rhodes.

[3] Formerly C. and G. S. st. s. No. 25.

MERCHANT MOTOR VESSELS OF THE UNITED STATES—Continued.

Official No.	Signal letters.	Rig.	Name of vessel.	Gross tonnage.	Net tonnage.	Length.	Breadth.	Depth.	Service.	Crew.	Indicated horsepower.	When built.	Where built.	Home port (where permanent document issues).
						Feet.	*Feet.*	*Feet.*						
121130	.....	Ga. s.	Fannie L.	9	8	32.0	8.4	3.5	Pas.	1	10	1900	Seattle, Wash.	Ketchikan, Alaska.
121177	.....	Ga. s.	Fannie L.	7	7	27.5	11.0	5.9	Frt.	1	.....	1901	Bremen, Me.	Portland, Me.
214091	.....	Ga. s.	Fannie Parnell.	26	11	50.7	14.4	5.2	Frt.	2	57	1916	Friendship, Me.	Rockland, Me.
217634	.....	Ga. s.	Fannie Powell.	47	31	70.0	16.5	7.0	Frt.	2	60	1919	....do.	Boston, Mass.
120327	.....	Ga. s.	Fannie Samos.	11	10	33.0	12.8	5.0	Frt.	1	.....	1878	Vallejo, Cal.	San Francisco, Cal.
9731	.....	Ga. s.	Fannie Scofield.	7	6	30.0	12.2	3.3	Oys.	1	.....	1868	Williamsburg, N. Y.	Bridgeport, Conn.
121027	.....	Ga. s.	Fannie W.	8	7	34.0	10.0	3.9	Oys.	2	.....	1896	Patchogue, N. Y.	New York, N. Y.
203359	.....	Ga. s.	Fannie W.	28	19	58.7	18.6	5.2	Fsh.	6	45	1906	Greenport, N. Y.	Do.
120603	.....	Ga. s.	Fannie E. Hayward.	21	17	60.0	16.8	4.7	Frt.	3	20	1883	Solomons Island, Md.	Baltimore, Md.
201580	.....	Ga. s.	Fannie E. Prescott.	124	74	101.0	24.0	11.4	Fsh.	19	75	1904	Essex, Mass.	Gloucester, Mass.
121030	.....	Ga. s.	Fannie T. Harrington.	10	7	47.8	13.4	3.4	Frt.	5	.....	1896	Taylors Island, Md.	Baltimore, Md.
120667	.....	Ga. s.	Fanny Fern.	8	7	39.0	12.0	3.0	Msc.	1	.....	1884	Brook Haven, N. Y.	Patchogue, N. Y.
120016	.....	Ga. s.	Fanny Reed.	21	20	48.8	16.3	5.4	Fsh.	7	.....	1872	Kennebunk, Me.	Seattle, Wash.
213897	.....	Ga. s.	Fanshaw.	47	40	60.2	16.1	7.3	Tow.	3	75	1916	Seattle, Wash.	Do.
150945	LBFH	Ga. y.	[1] Fantana.	27	16	58.7	11.0	5.0	Yct.	3	.....	1902	Boston, Mass.	Washington, D. C.
207501	.....	Ga. y.	Fantasy.	22	21	47.5	11.5	5.8	Yct.	1	28	1910	New Bedford, Mass.	New Bedford, Mass.
207474	.....	Ga. s.	Fantie.	22	15	57.0	12.9	4.5	Pas.	2	.....	1905	New Orleans, La.	Gulfport, Miss.
218725	.....	Ga. s.	Faraway.	7	6	28.5	9.1	4.3	Fsh.	1	12	1912	Seattle, Wash.	Seattle, Wash.
211691	LDGR	Ga. y.	Fareeda.	37	31	59.2	18.2	4.8	Yct.	4	75	1913	Essington, Pa.	New York, N. Y.
206250	.....	*Ga. p.	Fargo.	9	6	45.7	10.6	2.7	Pas.	2	25	1909	Georgetown, Wash.	Juneau, Alaska.
120998	.....	Ga. s.	Farmer.	6	5	28.9	12.8	3.3	Msc.	1	12	1895	Patchogue, N. Y.	Greenport, N. Y.
201784	.....	Ga. s.	Far Niente.	14	9	43.4	10.0	3.8	Msc.	3	20	1905	Seattle, Wash.	Wrangell, Alaska.
121237	.....	Ga. s.	Fashion.	13	13	45.7	10.6	4.0	Pas.	1	20	1902	St. Joseph, Mich.	Los Angeles, Cal.
220768	.....	Ga. s.	Fashion.	11	8	37.5	10.4	4.0	Fsh.	2	18	1920	Olympia, Wash.	Tacoma, Wash.
120853	.....	Ga. s.	Fauna.	9	8	30.4	12.9	4.8	Frt.	1	12	1882	South Brooklyn, N. Y.	Providence, R. I.
206790	.....	Ga. s.	Favoretta.	10	9	41.0	9.3	4.0	Msc.	1	21	1909	Bayonne, N. J.	New York, N. Y.
120663	.....	Ga. s.	Favorite.	39	27	59.0	15.0	6.0	Tow.	5	.....	1886	Astoria, Oreg.	Tacoma, Wash.
120921	.....	Ga. s.	Favorite.	46	43	68.9	19.2	8.8	Frt.	8	.....	1892	East Boothbay, Me.	Tampa, Fla.
203914	.....	Ga. s.	Favorite.	11	7	39.0	9.5	2.4	Pas.	2	.....	1907	Coupeville, Wash.	Seattle, Wash.
206595	.....	Ga. s.	Favorite.	9	8	33.7	11.0	5.3	Pas.	1	.....	1909	Cleveland, Ohio.	Cleveland, Ohio.
212303	.....	Ga. s.	Favorite.	19	13	57.6	15.6	4.4	Pas.	3	120	1914	Chicago, Ill.	Chicago, Ill.
220175	.....	Ga. s.	Favorite.	31	27	51.2	15.4	5.5	Frt.	4	40	1920	Sturgeon Bay, Wis.	Milwaukee, Wis.
220234	.....	Ga. s.	Favorite.	42	28	58.5	15.2	6.8	Fsh.	7	50	1920	Tacoma, Wash.	Seattle, Wash.
221927	.....	Ga. s.	Favorite.	13	8	50.4	10.2	3.8	Pas.	1	30	1922	Marshfield, Oreg.	Marshfield, Oreg.
120774	.....	Ga. s.	Fawn.	13	12	45.8	15.0	2.8	Frt.	1	.....	1899	Bay Point, Fla.	Pensacola, Fla.
207295	.....	Ga. s.	Fawn.	17	11	41.0	13.3	4.9	Pas.	2	50	1910	Burton, Wash.	Tacoma, Wash.
208792	.....	Ga. s.	Fawn.	7	6	32.6	9.2	4.3	Pas.	2	20	1906	West De Pere, Wis.	Chicago, Ill.
208877	.....	Ga. s.	Fawn.	8	5	31.7	9.4	3.5	Pas.	1	20	1911	Bellingham, Wash.	Port Townsend, Wash.
216552	.....	Ga. s.	Fawn.	32	32	64.1	17.5	3.1	Fer.	1	3	1918	Williston, N. Dak.	Pembina, N. Dak.
221488	.....	*Ga. p.	Fawn.	24	17	65.3	17.5	3.1	Fer.	1	36	1921	Elk Point, S. Dak.	Do.
203383	.....	*Ga. p.	Fay.	8	8	46.1	6.7	1.5	Tow.	2	.....	1906	Cloverport, Ky.	Louisville, Ky.
207510	.....	Ga. s.	Fay.	12	8	48.0	11.9	4.0	Tow.	1	50	1910	Cove, Tex.	Galveston, Tex.
209396	.....	Ga. s.	Fay.	6	5	43.3	11.0	3.0	Frt.	1	16	1891	Jones Creek, Md.	Crisfield, Md.
213250	.....	*Ga. p.	Fay.	11	11	41.7	15.0	3.1	Tow.	2	15	1915	Booneville, Mo.	Kansas City, Mo.
213447	.....	Ga. s.	Fay.	10	9	30.0	8.8	3.6	Fsh.	1	15	1914	Sturgeon Bay, Wis.	Milwaukee, Wis.
214529	.....	*Ga. p.	Fay.	9	8	36.7	6.6	2.0	Pas.	1	8	1916	Morrilton, Ark.	St. Louis, Mo.
216197	.....	Ga. s.	Fay.	9	7	31.5	8.6	4.3	Tow.	2	6	1908	Seattle, Wash.	Seattle, Wash.
120004	.....	Ga. s.	Fearless.	165	156	120.0	24.0	8.0	Frt.	5	.....	1867	Ferrysburg, Mich.	Chicago, Ill.
200727	.....	Ga. s.	Fearless.	15	10	50.8	11.9	3.0	Pas.	1	.....	1904	Southbend, Wash.	Port Townsend, Wash.
205544	.....	Ga. s.	Fearless.	10	7	46.0	9.0	3.6	Fsh.	1	32	1908	Wrangell, Alaska.	Wrangell, Alaska.
210192	.....	Ga. s.	Fearless.	62	42	66.7	17.4	6.2	Frt.	1	80	1912	Decatur, Wash.	Seattle, Wash.
215682	.....	†Ga. s.	Feather Queen.	25	16	48.1	16.2	3.2	Frt.	1	35	1917	Broderick, Cal.	San Francisco, Cal.
221533	.....	Ga. s.	Federal No. 15.	27	18	45.0	14.0	7.4	Tow.	2	75	1921	Long Island City, N. Y.	Newark, N. J.
209797	LCJH	Ga. y.	Felicia.	150	102	111.4	18.5	10.1	Yct.	10	.....	1912	New York, N. Y.	Providence, R. I.
222159	.....	Ga. y.	Felicia.	41	32	64.7	14.0	5.5	Yct.	2	200	1922	Sausalito, Cal.	San Francisco, Cal.
220950	.....	Ga. s.	Fellowship.	11	7	38.9	9.1	4.3	Fsh.	2	30	1920	Seattle, Wash.	Seattle, Wash.
120127	.....	Ga. s.	Fenella.	23	22	53.8	16.2	4.4	Fsh.	8	.....	1872	Northport, N. Y.	Perth Amboy, N. J.
215187	.....	Ga. s.	Fenwick.	33	27	56.3	14.5	5.8	Fsh.	7	40	1917	Seattle, Wash.	Seattle, Wash.
210208	.....	Ga. y.	[2] Fenwood.	16	11	47.0	11.4	4.0	Yct.	2	35	1912	Chicago, Ill.	New York, N. Y.
203180	KVLN	Ga. y.	Fern.	24	16	53.8	10.5	5.8	Yct.	2	.....	1906	New York, N. Y.	Chicago, Ill.
218696	.....	Ga. s.	Fern.	9	5	29.4	10.6	4.0	Oys.	0	.....	1917	West Haven, Conn.	Greenport, N. Y.
211455	.....	*Ga. p.	Fernanna S.	29	27	50.4	12.5	3.0	Tow.	1	40	1913	St. Louis, Mo.	St. Louis, Mo.
214702	.....	Ga. y.	Ferol.	29	27	51.0	10.5	5.2	Yct.	1	60	1914	Alton, Ill.	New Orleans, La.
208626	.....	Ga. s.	Ferro.	11	8	34.0	9.3	3.0	Msc.	2	25	1911	Cedarville, Mich.	Marquette, Mich.
221432	.....	*Ga. p.	Ferro.	18	18	62.4	19.6	2.6	Fer.	1	15	1916	Wheeler, S. Dak.	Pembina, N. Dak.
213703	.....	Ga. s.	Ferry.	12	11	48.7	20.0	1.6	Fer.	1	24	1915	Merrimac, Wis.	Milwaukee, Wis.
120620	.....	Ga. s.	Fidelity.	56	35	64.0	23.0	5.0	Frt.	1	20	1885	San Francisco, Cal.	San Francisco, Cal.
222238	.....	Ga. s.	Fidelity.	40	21	60.1	15.2	7.1	Fsh.	8	60	1920	Los Angeles, Cal.	Los Angeles, Cal.
221192	.....	Ga. s.	Fides.	61	51	57.4	18.2	3.6	Frt.	3	50	1921	Jacksonville, Fla.	Jacksonville, Fla.
120657	.....	Ga. s.	Fidget.	39	32	64.6	11.1	6.5	Tow.	5	.....	1886	East Boston, Mass.	New Orleans, La.
221946	MDKS	Ga. y.	[3]‡Fidus. ⊙	79	54	104.3	14.9	8.3	Yct.	5	660	1917	Bayonne, N. J.	New York, N. Y.

[1] Formerly ga. y. {a Pharamond. b Marie M.

[2] Formerly ga. y. Mona.

[3] Formerly U. S. Subchaser 101.

† Oil engine.

‡ Sold alien June 30, 1922.

MERCHANT MOTOR VESSELS OF THE UNITED STATES—Continued.

Official No.	Signal letters.	Rig.	Name of vessel.	Gross tonnage.	Net tonnage.	Length.	Breadth.	Depth.	Service.	Crew.	Indicated horsepower.	When built.	Where built.	Home port (where permanent document issues).
						Feet.	*Feet.*	*Feet.*						
205111	.....	Ga. s.	Fighting Bob	15	10	52.6	14.7	4.0	Pas.	1	51	1908	Oakland, Cal.	San Francisco, Cal.
220208	.....	Ga. s.	Filletto	41	28	77.2	13.0	6.0	Yct.	3	400	1920	New York, N. Y.	New York, N. Y.
218132	.....	Ga. s.	Finland	8	6	30.2	9.0	4.5	Fsh.	7	12	1919	Seattle, Wash.	Seattle, Wash.
215355	.....	†Ga. y.	Firenze	48	32	84.3	12.1	6.9	Yct.	3	540	1917	New York, N. Y.	Philadelphia, Pa
214168	.....	*Ga. p.	Firwood	33	30	53.5	12.0	2.8	Tow.	2	35	1916	Garland, Ark	Louisville, Ky.
200581	.....	Ga. s.	Fish	11	9	39.7	11.0	4.2	Tow.	1	.....	1903	Empire City, Oreg	Seattle, Wash
121201	.....	Ga. s.	Fish Hawk	11	11	45.0	12.8	3.0	Fsh.	1	.....	1901	Morehead City, N. C.	Beaufort, N. C.
155445	.....	Ga. y.	Fish Hawk	16	15	41.5	13.0	5.0	Yct.	1	25	1902	South Boston, Mass.	Boston, Mass.
208368	.....	Ga. s.	Fish Hawk	13	9	49.0	12.6	3.1	Oys.	2	37	1911	Saxis, Va	Cape Charles, Va.
212685	.....	Ga. s.	Fish Hawk	40	17	70.8	13.7	6.9	Frt.	2	200	1914	Quincy, Mass	South West Harbor, Me.
208316	.....	Ga. s.	Fishhawk	60	22	75.0	17.0	8.4	Fsh.	3	75	1911	Seattle, Wash	Juneau, Alaska.
206273	.....	Ga. s.	Fisher	9	7	29.4	8.5	2.8	Fsh.	3	8	1905	Oconto, Wis	Milwaukee, Wis.
208126	.....	Ga. s.	Fisher	9	8	37.2	9.7	3.8	Fsh.	1	10	1910	Ketchikan, Alaska	Ketchikan, Alaska.
207613	.....	Ga. s.	Fisher Boy	16	10	39.0	12.8	4.5	Fsh.	6	20	1910	Dockton, Wash	Tacoma, Wash.
212339	.....	Ga. s.	Fisher Maid	10	10	32.5	8.4	3.0	Fsh.	3	10	1913	Northport, Mich	Grand Haven, Mich.
221615	.....	Ga. s.	Fisherman	57	28	72.9	22.2	5.6	Frt.	3	100	1921	Crittenden, Va	Norfolk, Va.
220439	.....	Ga. s.	Fish Hound	7	5	33.0	9.2	4.4	Fsh.	2	40	1920	Seattle, Wash	Seattle, Wash.
76886	.....	Ga. s.	[1] Fitzgerald	11	10	38.6	14.2	3.7	Pas.	1	15	1903	Atlantic City, N. J	Philadelphia, Pa.
221248	.....	Ga. s.	Five Brothers	24	13	54.7	15.3	5.3	Frt.	3	45	1921	Thomaston, Me	Patchogue, N. Y.
200842	.....	Ga. s.	Five Sisters	14	5	55.0	16.6	4.5	Fsh.	2	15	1904	Sandy Bottom, Va	Reedville, Va.
213850	.....	Ga. s.	Five Sisters	10	8	38.7	13.6	3.7	Frt.	2	7	1915	Palmers, Md	Annapolis, Md.
210325	.....	Ga. s.	Fix It	10	7	36.0	11.1	4.8	Pas.	1	40	1908	St. Johnsville, N. Y	Buffalo, N. Y.
204083	.....	Ga. s.	Flamingo	23	21	41.3	15.2	7.2	Mcs.	2	18	1907	Brooklyn, N. Y	Chicago, Ill.
207395	.....	Ga. s.	Flamingo	19	13	45.0	13.0	4.7	Fsh.	1	30	1910	Ballard, Wash	Seattle, Wash.
202124	.....	Ga. y.	Flaneur	17	15	43.2	14.0	4.8	Yct.	1	.....	1905	Patchogue, N. Y	Philadelphia, Pa.
216351	.....	Ga. s.	*Flash Light*	11	7	34.4	8.6	4.0	Pas.	0	27	1918	Harrisburg, Tex	Houston, Tex.
216136	.....	Ga. p.	Flat No. 2	13	13	47.7	14.0	2.3	Fer.	0	3	1918	Prescott, Wis	St. Paul, Minn.
216297	.....	Ga. s.	Flattery	12	10	35.9	10.7	5.5	Fsh.	4	30	1918	Tacoma, Wash	Seattle, Wash.
214207	.....	*Ga. p.	Flatrock	7	5	41.0	10.0	2.8	Tow.	1	20	1916	Charleston, W. Va	Pittsburgh, Pa.
216554	.....	Ga. s.	Flavel	41	21	64.7	15.5	6.5	Frt.	1	75	1918	St. Helens, Oreg	Portland, Oreg.
212170	.....	Ga. y.	[2] Flavia	20	13	44.9	11.1	5.3	Yct.	1	40	1914	New York, N. Y	New London, Conn.
121231	.....	Ga. s.	Flavilla	66	36	76.4	21.3	9.2	Fsh.	15	.....	1902	East Boothbay, Me	Tampa, Fla.
121207	.....	Ga. s.	Fleetwing	7	7	38.0	11.7	2.6	Frt.	2	.....	1899	Havre de Grace, Md	Philadelphia, Pa.
120875	.....	Ga. s.	Fleetwood	24	21	50.4	17.0	5.5	Frt.	7	25	1891	Marco, Fla	Tampa, Fla.
205216	.....	Ga. s.	Fleetwood	14	10	46.0	11.0	4.4	Pas.	1	32	1908	Port Blakely, Wash	Nome, Alaska.
213772	.....	Ga. s.	Fleetwood	72	68	81.0	17.2	4.9	Pas.	2	80	1915	Portland, Oreg	Portland, Oreg.
216048	.....	*Ga. p.	Flesher No. 1	9	7	46.8	11.3	2.3	Fer.	2	25	1918	Mount Vernon, Ind	Evansville, Ind.
202996	.....	Ga. s.	Fleur-de-lis	11	11	36.2	14.3	5.2	Frt.	1	10	1906	New Haven, Conn	New Haven, Conn.
212019	.....	Ga. y.	Flier	27	18	66.3	11.4	6.3	Yct.	3	400	1914	New York, N. Y	New York, N. Y.
120840	.....	Ga. s.	Flight	8	8	30.5	13.3	4.1	Frt.	2	10	1881	New Bedford, Mass	Fall River, Mass.
209924	.....	Ga. y.	Fli Hawk	35	19	74.7	12.1	6.2	Yct.	4	100	1912	Boothbay Harbor, Me	Boston, Mass.
222302	.....	Ga. s.	Flip	12	8	37.2	11.2	4.9	Frt.	2	65	1922	Mariners Harbor, N. Y	New York, N. Y.
212221	.....	Ga. s.	Flirt	14	13	32.0	12.3	3.8	Mso.	2	37	1914	Charleston, S. C.	Charleston, S. C.
221051	.....	Ga. s.	Flo	8	5	35.0	19.6	4.6	Frt.	3	50	1920	Rockaway Beach, N. Y	New York, N. Y.
201335	.....	Ga. s.	Flo and Ruby	14	13	48.9	13.0	5.6	Pas.	3	25	1905	Camden, Me	Portsmouth, N. H.
120137	.....	Ga. s.	Flora	10	10	37.7	14.5	4.0	Msc.	1	.....	1874	Jamesport, N. Y	New York, N. Y.
203263	.....	Ga. s.	Flora	30	20	51.3	16.7	4.6	Oys.	4	40	1906	Bridgeport, Conn	New Haven, Conn.
208964	.....	Ga. s.	Flora	10	8	33.5	10.5	3.2	Fsh.	1	10	1911	Ketchikan, Alaska	Ketchikan, Alaska.
216343	.....	Ga. s.	Flora	7	5	31.3	8.8	4.0	Fsh.	1	7	1918	Port Stanley, Wash	Seattle, Wash.
221859	.....	Ga. s.	Flora	17	13	30.0	11.9	2.5	Fsh.	1	16	1921	Ketchikan, Alaska	Ketchikan, Alaska.
222275	.....	Ga. s.	Flora	10	7	37.4	10.3	3.8	Wat.	1	20	1922	Floral Bluff, Fla	Jacksonville, Fla.
120950	.....	Ga. s.	Flora Belle	16	8	57.0	14.8	4.3	Oys.	2	.....	1893	Fairmount, Md	Reedville, Va.
214645	.....	Ga. s.	Flora Belle	10	5	41.0	10.3	4.6	Frt.	1	24	1916	Thomaston, Me	Rockland, Me.
203138	.....	Ga. s.	Flora C	8	6	36.6	9.1	4.5	Fsh.	3	.....	1906	Boothbay Harbor, Me	Bath, Me.
214227	.....	Ga. s.	Flora C	12	8	41.4	8.2	4.5	Frt.	1	20	1914	Peoria, Ill	Vicksburg, Miss.
208867	LCBG	Ga. y.	Flora Del Mar	34	29	64.0	14.1	8.3	Yct.	3	65	1911	Stamford, Conn	Baltimore, Md.
222141	.....	Ga. y.	[3] Flor Del Mar	81	55	104.4	14.7	8.1	Yct.	3	660	1917	Camden, N. J	Providence; R. I.
121106	.....	Ga. s.	Flora Ellen	10	6	42.5	15.0	3.8	Frt.	2	15	1899	Pocomoke City, Md	Norfolk, Va.
222214	.....	Ga. s.	Flora Mac	24	19	57.5	12.2	4.9	Pas.	1	60	1909	Morgans Point, Tex	Houston, Tex.
120874	.....	Ga. s.	Flora May	7	7	30.6	10.2	5.2	Frt.	2	3	1891	Deer Isle, Me	Belfast, Me.
9651	.....	Ga. s.	Flora Temple	34	21	57.7	17.8	6.5	Frt.	2	32	1860	Kennebunk, Me	Eastport, Me.
213215	.....	Ga. s.	Flora V	5	5	27.1	13.0	3.3	Pas.	1	10	1907	Port Republic, N. J	Philadelphia, Pa.
209517	.....	Ga. s.	Flora L. Oliver	116	59	102.6	23.2	11.4	Fsh.	17	72	1912	Essex, Mass	Gloucester, Mass.
120866	.....	Ga. s.	Flora M. Willing	10	7	50.0	14.0	3.6	Frt.	2	.....	1891	St. Peters, Md	Annapolis, Md.
210101	.....	Ga. s.	Flora and Margaret	22	15	44.0	14.0	5.4	Fsh.	5	27	1912	Seattle, Wash	Seattle, Wash.
212057	.....	Ga. y.	[4] Florazel	16	12	40.0	9.0	5.0	Yct.	1	.....	1914	Atlantic City, N. J	Philadelphia, Pa.
205446	.....	Ga. s.	Floreane	7	6	34.2	8.0	3.2	Frt.	1	12	1903	Perth Amboy, N. J	New York, N. Y.
120912	.....	Ga. s.	Florence	14	10	55.1	14.2	4.6	Frt.	2	.....	1892	New Orleans, La	Galveston, Tex.
120974	.....	Ga. s.	Florence	17	16	36.1	14.2	7.2	Frt.	2	30	1894	Bristol, Me	Eastport, Me.
200893	.....	Ga. s.	Florence	10	8	33.9	13.0	4.0	Mso.	2	10	1901	Philadelphia, Pa	Philadelphia, Pa.
203365	.....	Ga. s.	FLORENCE	20	13	44.3	12.0	5.2	Pas.	1	100	1906	Camden, N. J	New York, N. Y.
203718	.....	Ga. s.	Florence	14	13	46.0	10.0	4.6	Frt.	2	.....	1906	Baltimore, Md	Norfolk, Va.
205151	.....	Ga. s.	Florence	7	6	38.4	10.4	3.8	Msc.	1	.....	1902	Manitowoc, Wis	Chicago, Ill.
206757	.....	Ga. s.	Florence	10	7	36.0	8.0	2.4	Pas.	2	25	1909	Neshota, Ala	Port Arthur, Tex.

[1] Formerly slp. John E. Mehrer. [2] Formerly ga. y. Frances. [3] Formerly U. S. submarine chaser 97. [4] Formerly ga. y. Anna D. † Oil engine.

MERCHANT MOTOR VESSELS OF THE UNITED STATES—Continued.

Official No.	Signal letters.	Rig.	Name of vessel.	Gross tonnage.	Net tonnage.	Length.	Breadth.	Depth.	Service.	Crew.	Indicated horsepower.	When built.	Where built.	Home port (where permanent document issues).
						Feet.	*Feet.*	*Feet.*						
207871	.....	Ga. s.	Florence	7	6	35.6	10.0	3.5	Fsh.	1	20	1910	St. Ignace, Mich.	Grand Haven, Mich.
209784	.....	*Ga. p.	Florence	7	6	41.0	10.0	2.2	Tow.	1	15	1912	Henderson, W. Va.	Pittsburgh, Pa.
210583	.....	Ga. s.	Florence	6	5	29.0	11.0	3.6	Fsh.	1	12	1912	Massapequa, N. Y.	New York, N. Y.
210651	.....	Ga. s.	Florence	10	9	27.4	9.3	3.4	Fsh.	2	16	1907	Green Bay, Wis.	Milwaukee, Wis.
210708	.....	Ga. s.	Florence	13	11	38.6	12.3	4.0	Fsh.	1	35	1910	Monroe, Mich.	Detroit, Mich.
211037	.....	Ga. s.	Florence	10	8	36.4	10.7	2.6	Frt.	1	16	1913	Williston, N. C.	Beaufort, N. C.
212246	LDMB	Ga. y.	FLORENCE	199	118	134.7	20.0	9.5	Yct.	10	400	1914	Neponset, Mass.	New York, N. Y.
213288	.....	Ga. s.	Florence	13	9	37.4	12.2	5.0	Pas.	2	30	1915	Maspeth, N. Y.	Do.
215308	.....	Ga. s.	Florence	7	5	44.2	8.2	3.8	Tow.	1	20	1917	Tonawanda, N. Y.	Buffalo, N. Y.
218643	.....	Ga. s.	Florence	45	38	60.9	15.7	7.0	Ten.	5	85	1919	Seattle, Wash.	Seattle, Wash.
120848	.....	Ga. s.	Florence B	8	8	32.0	17.7	3.1	Fsh.	1	8	1889	Bayport, N. Y.	Patchogue, N. Y.
120871	.....	Ga. s.	Florence B	7	6	28.0	12.3	4.3	Oys.	2	.....	1891	South Norwalk, Conn.	Bridgeport, Conn.
204396	.....	Ga. s.	Florence B	15	10	41.6	12.1	3.7	Frt.	1	.....	1907	Aberdeen, Wash.	Seattle, Wash.
120247	.....	Ga. s.	Florence Bell	10	9	32.8	12.2	4.2	Mso.	2	.....	1876	Norwalk, Conn.	New York, N. Y.
216367	.....	Ga. s.	Florence E. Marchant	29	13	54.2	15.7	6.8	Fsh.	8	50	1918	Amesbury, Mass.	Gloucester, Mass.
210326	.....	Ga. y.	Florence F	19	13	49.6	11.2	4.2	Yct.	1	45	1909	Detroit, Mich.	Detroit, Mich.
221325	.....	Ga. s.	Florence F	8	7	31.9	11.1	4.9	Fsh.	1	21	1921	South Bristol, Me.	Newport, R. I.
221140	.....	Ga. y.	Florence J. II	54	36	77.2	13.0	6.8	Yct.	4	230	1921	New York, N. Y.	New York, N. Y.
221186	.....	Ga. s.	Florence K	10	6	33.5	10.2	5.0	Mso.	1	15	(†)	(†)	Do.
218910	.....	Ga. s.	Florence L	6	5	32.5	9.0	3.1	Fsh.	2	16	1919	Tracyton, Wash.	Seattle, Wash.
221942	.....	Ga. s.	Florence Marie	25	17	50.0	15.1	5.2	Fsh.	2	45	1922	Laban, Va.	Newport News, Va.
210478	.....	Ga. s.	Florence M. Craft	21	11	53.2	14.8	5.7	Fsh.	2	27	1912	Eastport, Me.	Eastport, Me.
219345	.....	Ga. s.	Florence P	8	5	40.0	11.2	1.9	Oys.	2	14	1905	Morgan City, La.	New Orleans, La.
120954	.....	Ga. s.	Florence Rosenbaum	31	19	63.5	18.2	5.1	Frt.	1	40	1893	Oriole, Md.	Newport News, Va.
117114	.....	Ga. s.	Florence T	15	10	49.5	13.8	4.4	Pas.	2	40	1902	Brooklyn, N. Y.	New York, N. Y.
205993	.....	Ga. s.	Florence W	15	10	44.1	17.3	3.5	Pas.	3	45	1909	Thunderbolt, Ga.	Savannah, Ga.
120453	.....	Ga. s.	Florence Ward	6	5	29.0	12.9	3.0	Frt.	1	10	1881	Patchogue, N. Y.	Greenport, N. Y.
200994	.....	Ga. s.	Florence Warren	11	10	31.5	9.0	4.3	Pas.	1	24	1902	Tousset, Mass.	Fall River, Mass.
201471	.....	Ga. s.	[1] Florence W. II	14	9	48.3	16.9	4.0	Pas.	1	.....	1904	East Boothbay, Me.	Philadelphia, Pa.
213831	.....	Ga. y.	Florence W. III	45	44	58.9	17.5	5.0	Yct.	3	50	1915	Essington, Pa.	Detroit, Mich.
221776	.....	Ga. s.	Florence Y	11	9	33.8	12.0	3.7	Pas.	2	25	1900	Ocean City, N. J.	Philadelphia, Pa.
120932	.....	Ga. s.	Florence E. Simmons	7	7	28.6	10.9	4.9	Frt.	1	.....	1893	Bremen, Me.	Portland, Me.
121083	.....	Ga. s.	Florence and Annie	9	6	45.0	12.0	3.6	Frt.	2	.....	1898	Galloway, Md.	Baltimore, Md.
121112	.....	Ga. s.	Florence and Julia	10	6	44.1	14.1	3.2	Frt.	4	.....	1899	Churchton, Md.	Do.
217827	.....	Ga. s.	Florence and Mildred	15	5	45.2	11.0	5.0	Fsh.	6	24	1909	Pleasant Point, Me.	Boothbay, Me.
205235	.....	Ga. s.	Floretta	25	22	50.0	12.0	3.4	Frt.	2	60	1907	Oshkosh, Wis.	Mobile, Ala.
217331	.....	Ga. s.	Florhen	8	6	37.4	11.6	3.3	Frt.	1	25	1896	Keyport, N. J.	New York, N. Y.
150239	.....	Ga. s.	[2] Florida	34	30	62.5	16.3	5.9	Frt.	4	.....	1881	East Bay, Fla.	Tampa, Fla.
205258	.....	Ga. s.	Florida	16	16	49.9	12.3	4.3	Frt.	2	30	1907	Oshkosh, Wis.	Sioux City, Iowa.
213285	.....	Ga. s.	Florida	26	22	47.3	13.7	5.6	Fsh.	8	30	1915	Seattle, Wash.	Seattle, Wash.
215417	.....	Ga. s.	Florida	8	5	35.7	9.7	3.3	Pas.	1	16	1908	Clinton, Iowa.	Chicago, Ill.
218660	.....	*Ga. p.	Florida	19	12	44.5	11.8	2.4	Oys.	3	13	1919	(†)	New Orleans, La.
221883	.....	Ga. s.	Florida	14	9	48.4	10.9	3.6	Pas.	2	50	1910	Gulfport, Fla.	Tampa, Fla.
216362	.....	Ga. s.	Floridatown	27	24	56.8	18.2	2.8	Fer.	1	24	1918	Pensacola, Fla.	Pensacola, Fla.
215778	LJGC	Ga. y.	Florindia	56	38	71.8	15.0	6.4	Yct.	3	285	1917	Sound Beach, Conn.	New York, N. Y.
213503	.....	Ga. y.	Florimor	32	30	47.2	14.6	5.7	Yct.	3	40	1915	Brooklyn, N. Y.	Philadelphia, Pa.
120740	.....	Ga. s.	Florine	6	6	25.0	12.4	3.2	Frt.	2	....	1889	Charleston, S. C.	Charleston, S. C.
212824	.....	Ga. s.	Florita II	15	10	64.6	13.0	2.8	Tow.	2	20	1914	Evansville, Ind.	Evansville, Ind.
121145	.....	Ga. s.	Flossie	6	6	24.6	11.4	3.7	Fsh.	2	8	1900	Osterville, Mass.	New Bedford, Mass.
121117	.....	Ga. s.	Flossie May	8	8	26.7	10.5	5.5	Frt.	1	5	1899	Deer Isle, Me.	Ellsworth, Me.
120911	.....	Ga. s.	Flossy M. Muir	13	12	57.5	15.4	4.1	Pas.	2	.....	1892	Oriole, Md.	Elizabeth City, N. C.
120873	.....	Ga. s.	Flotilla	28	24	55.0	12.5	5.6	Frt.	3	.....	1891	Jackson Harbor, Wis.	Milwaukee, Wis.
211970	.....	Ga. s.	Floyd	12	8	32.3	10.5	5.0	Tow.	1	20	1914	Seattle, Wash.	Seattle, Wash.
220699	.....	Ga. s.	Fly	10	8	35.0	3.0	3.3	Frt.	2	9	1913	East Boothbay, Me.	Boothbay, Me.
120897	.....	Ga. s.	Flyaway	9	7	33.0	14.6	3.3	Fsh.	1	16	1891	Bayport, N. Y.	New York, N. Y.
121174	.....	Ga. s.	Flyaway	11	7	38.7	11.9	4.0	Mso	1	.....	1901	Port Townsend, Wash.	Los Angeles, Cal.
27641	.....	Ga. s.	[3] Flyer	21	11	64.8	14.8	4.8	Frt.	2	.....	1890	Porter, Oreg.	San Francisco, Cal.
200858	.....	Ga. s.	Flyer	12	8	47.7	10.2	4.3	Pas.	3	.....	1901	Wayzata, Minn.	St. Paul, Minn.
206530	.....	Ga. s.	Flyer	13	9	49.8	11.0	4.7	Frt.	1	75	1903	Belvedere, Cal.	San Francisco, Cal.
208244	.....	Ga. s.	Flyer	16	6	41.8	16.7	3.5	Frt.	1	30	1910	San Francisco, Cal.	Do.
209208	.....	Ga. s.	Flyer	14	10	35.0	11.2	4.5	Frt.	1	24	1908	East San Pedro, Cal.	San Diego, Cal.
220327	.....	Ga. s.	Flyer	42	29	58.3	15.2	6.8	Fsh.	8	50	1920	Tacoma, Wash.	Seattle, Wash.
206973	.....	Ga. s.	Flying Cloud	14	10	37.0	11.9	4.3	Frt.	2	20	1909	Dockton, Wash.	Tacoma, Wash.
222224	MDQH	Ga. y.	Flying Cloud	20	11	47.4	14.2	5.4	Yct.	2	36	1922	Wiscasset, Me.	New Bedford, Mass.
203939	.....	Ga. s.	Flying D	9	8	42.0	12.4	3.3	Fsh.	2	.....	1898	Long Island City, N. Y.	New York, N. Y.
9430	.....	Ga. s.	[4] Flying Scud	17	9	58.0	14.7	4.3	Frt.	2	.....	1867	Brooklyn, N. Y.	Newport News, Va.
206625	LCHN	Ga. y.	[4] Flying Scud	22	21	54.5	15.5	5.3	Yct.	2	21	1909	Bay Shore, N. Y.	Philadelphia, Pa.
222322	.....	Ga. s.	Fog Auger	9	0	30.5	10.6	3.2	Fsh.	1	11	1920	Seldovia, Alaska	Juneau, Alaska.
214339	.....	Ga y.	Folly	17	12	41.1	13.4	6.4	Yct.	2	20	1916	Camden, Me.	New Bedford, Mass.
213552	.....	*Ga. p.	Fontanelle	42	42	70.0	20.0	3.0	Pas.	2	15	1915	Decatur, Nebr.	Omaha, Nebr.
214188	.....	Ga. s.	Fontinalis	27	14	57.8	14.1	8.7	Yct.	2	40	1916	East Boothbay, Me.	Portland, Me.
214598	LGNS	Ga. s.	[5] FORDONIAN	2,367	1,742	250.0	42.6	23.6	Frt.	20	900	1912	Glasgow, Scotland	New York, N. Y.
209556	.....	Ga. s.	Forester	40	27	63.0	15.0	7.0	Fsh.	2	65	1912	Seattle, Wash.	Seattle, Wash.

[1] Formerly ga. s. Physalia.
[2] Formerly sch. Pearl.
[3] Formerly st. s. Yarrow.
[4] Formerly ga. s. Hussar.
[5] Formerly British ga. s. Fordonian.
† Unknown.

MERCHANT MOTOR VESSELS OF THE UNITED STATES—Continued.

Official No.	Signal letters.	Rig.	Name of vessel.	Gross tonnage.	Net tonnage.	Length.	Breadth.	Depth.	Service.	Crew.	Indicated horsepower.	When built.	Where built.	Home port (where permanent document issues).
						Feet.	*Feet.*	*Feet.*						
121269	.....	Ga. s.	Forrest Burr	26	24	46.4	18.9	5.2	Frt.	1	30	1903	Patchogue, N. Y.	Patchogue, N. Y.
214589	.....	Ga. s.	Forrest	15	6	43.0	13.0	3.5	Frt.	2	25	1916	Crittenden, Va.	Newport News, Va.
120745	.....	Ga. s.	Forrest G. Howell	23	11	55.3	18.7	4.9	Frt.	4	.....	1889	Dividing Creek, N. J.	Wilmington, Del.
218432	.....	Ga. s.	Fort Bragg	35	12	59.1	15.1	6.5	Fsh.	8	50	1919	Los Angeles, Cal.	Los Angeles, Cal.
208924	.....	*Ga. p.	Fort Rice	19	19	49.6	13.5	3 0	Fer.	1	15	1911	Fort Rice, N. Dak.	Pembina, N. Dak.
202753	.....	Ga. y.	Fortuna	46	31	60.0	17.8	5.6	Yct.	3	50	1905	Palm Beach, Fla.	Miami, Fla.
203177	.....	Ga. s.	Fortuna	14	12	44.3	12.1	4.5	Fer.	2	30	1906	San Diego, Cal.	San Diego, Cal.
207153	.....	Ga. s.	Fortuna	14	9	44.0	12.6	3.5	Pas.	1	22	1906	Madisonville, La.	Galveston, Tex.
214884	.....	Ga. s.	Fortuna	24	21	48.7	13.6	6.2	Fsh.	7	30	1917	Seattle, Wash.	Seattle, Wash.
215792	.....	Ga. s.	Fortuna	8	7	34.4	9.5	4.0	Frt.	3	12	1916	Tacoma, Wash.	Tacoma, Wash.
219797	LWCT	Ga. y.	Fortuna	89	69	69.8	19.4	7.3	Yct.	4	120	1920	South Jacksonville, Fla.	New York, N. Y.
214883	.....	Ga. s.	Forward	22	18	47.5	12.5	5.9	Fsh.	9	40	1917	Seattle, Wash.	Seattle, Wash.
218646	.....	Ga. s.	Forward	28	22	54.3	13.6	6.4	Fsh.	6	40	1919	Bellingham, Wash.	Tacoma, Wash.
210313	.....	Ga. s.	Fosburgh	10	7	41.6	10.5	4.0	Tow.	1	36	1913	Norfolk, Va.	Norfolk, Va.
214069	.....	Ga. s.	Foss No. 6	15	12	45.1	10.5	3.9	Frt.	1	40	1916	Gig Harbor, Wash.	Tacoma, Wash.
212473	.....	Ga. s.	Foss No. 12	14	10	43.0	14.0	5.3	Frt.	1	75	1914	....do....	Do.
204749	.....	Ga. s.	[1] Foss No. 16	38	26	59.7	17.3	6.9	Tow.	5	.....	1907	Tacoma, Wash.	Do.
106978	.....	Ga. s.	[2] Foss No. 18	45	26	69.0	18.2	7.8	Tow.	4	.....	1892	Alameda, Cal.	Do.
209562	.....	Ga. s.	Fossberg	15	10	58.4	13.4	3.8	Tow.	2	75	1912	Gig Harbor, Wash.	Do.
121205	.....	Ga. s.	Fosstena	16	14	40.2	13.2	5.0	Frt.	1	20	1903	Fall River, Mass.	Fall River, Mass.
208072	.....	Ga. s.	Fountain Bros	9	8	29.0	9.6	3.0	Fsh.	2	45	1908	St. Helena Island, Mich.	Grand Haven, Mich.
9961	.....	Ga. s.	Four Brothers	11	9	34.1	14.1	3.4	Fsh.	1	.....	1871	Manahawkin, N. J.	New York, N. Y.
120860	.....	Ga. s.	Four Brothers	6	5	26.8	11.7	3.6	Fsh.	2	12	1891	Harwich Port, Mass.	Philadelphia, Pa.
120868	.....	Ga. s.	Four Brothers	5	5	25.1	12.0	3.6	Fsh.	4	.....	1890	Newport, R. I.	New York, N. Y.
205574	.....	Ga. s.	Four Brothers	9	8	28.3	13.3	3.4	Pas.	1	10	1888	New Rochelle, N. Y.	Do.
205765	.....	Ga. s.	Four Brothers	15	14	36.6	10.8	4.2	Pas.	3	10	1908	Manitowoc, Wis.	Milwaukee, Wis.
208176	.....	Ga. s.	Four Brothers	10	7	43 0	11.4	4.5	Frt.	1	.....	1910	Norfolk, Va.	Charleston, S. C.
211311	.....	Ga s.	Four D's	10	9	33.0	11.5	3.5	Fsh.	2	20	1913	Cheboygan, Mich.	Grand Haven, Mich.
215887	.....	Ga. s.	Four M's	8	6	31.6	11.7	4.1	Fsh.	3	40	1917	Key West, Fla.	Key West, Fla.
120995	.....	Ga. s.	Four Sisters	38	31	58.5	20.6	4.5	Frt.	3	.....	1895	Benicia, Cal.	San Francisco Cal.
202444	.....	Ga. s.	Four Sisters	11	9	45.0	13.5	3.8	Frt.	1	.....	1905	Mattepex, Md.	Baltimore, Md.
221807	.....	Ga. s.	Four Sisters	13	9	38.6	14.8	3.8	Frt.	3	8	1921	Mandeville, La.	New Orleans, La.
210350	.....	Ga. y.	[3] Four Winds	201	103	101.2	21.0	7.2	Yct.	5	150	1912	Tottenville, N. Y.	Providence, R. I.
121108	.....	Ga. s.	Fox	20	13	48.0	13.5	5.5	Pas.	2	.....	1901	San Francisco, Cal.	San Francsco, Cal.
218065	LRDJ	Ga. y.	[4] Fox	29	20	62.6	11.3	4.9	Yct.	3	400	1919	Bristol, R. I.	Boston, Mass.
222323	.....	Ga. s.	Fox	8	5	31.5	9.0	3.0	Fsh.	1	10	1920	Kodiak, Alaska	Juneau, Alaska.
220368	.....	Ga. s.	Foxie	6	5	33.0	11.5	3.0	Fsh.	1	16	1920	Tenakee, Alaska	Do.
221087	.....	Ga. s.	Fox Trot	92	66	104.9	14.7	9.3	Frt.	3	210	1917	Kingston, N. Y.	Charleston, S. C.
130741	.....	Ga. s.	[5] Foxy Grandpa	6	5	30.7	13.2	3.3	Pas.	1	21	1897	Patchogue, N. Y.	Patchogue, N. Y.
214956	.....	Ga. s.	Fram	5	5	30.4	9.0	3.4	Fsh.	1	6	1914	Peshtigo, Wis.	Milwaukee, Wis.
216160	.....	Ga. s.	Fram	7	6	29.4	10.2	4.4	Fsh.	1	14	1918	Norwalk, Conn.	Bridgeport, Conn.
217091	.....	Ga. s.	Fram III	9	7	32.0	9.8	4.3	Frt.	1	22	1917	West New Brighton, N. Y.	New York, N. Y.
212514	LDNP	Ga. y.	Framalin	43	29	56.7	16.4	5.4	Yct.	2	75	1914	Monroe, Fla.	St. Augustine, Fla.
210058	.....	Ga. y.	[6] Francella	23	13	53.6	12.1	6.2	Yct.	3	50	1912	Wiscasset, Me.	New York, N. Y.
131488	.....	Ga. s.	[7] Frances	9	8	34.5	13.9	3.4	Pas.	1	12	1897	Patchogue, N. Y.	Do.
201075	.....	Ga. s.	Frances	15	9	53.0	12.8	5.5	Frt.	2	.....	1904	Roque Bluffs, Me.	Eastport, Me.
207633	LBPD	Ga. y.	[8] Frances	114	78	104.0	17.8	8.6	Yct.	8	.....	1910	New York, N. Y.	Detroit, Mich.
209812	.....	Ga. s.	Frances	13	8	29.0	11.0	4.0	Frt.	1	12	1912	Anacortes, Wash.	Wrangell, Alaska.
211922	.....	Ga. s.	Frances	12	8	44.3	13.6	2.5	Oys	3	18	1914	Shelltown, Md.	Cape Charles, Va.
213343	.....	Ga. s.	Frances	6	5	27.3	12.2	3.1	Frt.	1	10	1889	Toms River, N. J.	Tuckerton, N. J.
220433	.....	Ga. y.	Frances	89	60	103.7	15.0	7.6	Yct.	7	1,600	1920	Milwaukee, Wis.	Detroit, Mich.
221062	.....	Ga. s.	Frances	9	6	38.7	9.0	4.0	Msc.	2	40	(†)	(†)	New York, N. Y.
221586	.....	Ga. s.	Frances II	6	5	37.1	8.4	3.3	Pas.	1	24	1900	Morris Heights, N. Y.	Do.
215134	.....	Ga. y.	Frances III	40	34	60.0	14.0	6.7	Yct.	3	65	1917	New York, N. Y.	Bridgeport, Conn.
213040	.....	Ga. s.	Frances Annie	11	9	34.6	11.5	3.8	Frt.	1	21	1915	Astor Park, Fla.	Jacksonville, Fla.
216832	.....	Ga. s.	Frances C	21	6	45.5	15.4	4.8	Fsh.	3	36	1918	Friendship, Me.	Provincetown, Mass.
216492	.....	Ga. s.	Frances E	74	58	70.7	16.4	7 2	Fsh.	4	100	1918	Port Blakely, Wash.	Juneau, Alaska.
9963	.....	Ga. s.	Frances Etta	13	12	35.8	14.1	4.4	Pas.	2	.....	1871	Glenwood, N. Y.	Newark, N. J.
121022	.....	Ga. s.	Frances G	6	6	29.7	11.8	4.1	Frt.	1	.....	1896	Atlantic City, N. J.	Philadelphia, Pa.
120981	.....	Ga. s.	Frances M	16	13	46.1	14.0	4.1	Pas.	1	.....	1894	Canarsie, N. Y.	Albany, N. Y.
205770	.....	Ga. s.	Frances N	8	6	40.0	9.5	3.0	Pas.	2	12	1907	Seattle, Wash.	Nome, Alaska.
120743	.....	Ga. s.	Frances S. Du Bois	23	12	52.6	17.0	4.6	Oys.	6	20	1889	Leesburg, N. J.	Philadelphia, Pa.
209498	.....	Ga. s.	Frances S. Grueby	140	94	102.8	23.8	11.8	Fsh.	18	75	1912	Gloucester, Mass.	Boston, Mass.
218669	.....	Ga. s.	Frances W	8	6	37.0	9.2	3.1	Fsh.	3	22	1919	Poulsbo, Wash.	Seattle, Wash.
207770	.....	Ga. s.	Francis	13	9	50.4	12.4	3.4	Tow.	2	60	1910	Galveston, Tex.	Galveston, Tex.
213858	.....	Ga. s.	Francis	12	11	42.0	10.0	3.8	Fsh.	3	20	1915	Shakan, Alaska	Juneau, Alaska.
214375	.....	*Ga. p.	Francis	8	8	37.5	8.0	2.0	Msc.	1	100	1915	Louisville, Ky.	Louisville, Ky.
214114	.....	Ga. s.	Francis	14	12	43.0	12.3	3.6	Msc.	1	100	1916	Delanco, N. J.	New York, N. Y.
215134	.....	Ga. y.	Francis III	40	34	60.0	14.0	6.7	Yct.	3	.....	1917	New York, N. Y.	Do.
217702	.....	Ga. s.	[9] Francis Harrington	55	33	63.2	20.6	5.7	Frt.	3	60	1894	Whitehaven, Md.	Baltimore, Md.

[1] Formerly st. s. Olympian.
[2] Formerly ga. s. Alice.
[3] Formerly ga. y. Silouan.
[4] Formerly ga. y. Mary Ann.
[5] Formerly ga. s. Norna.
[6] Formerly {a st. y. Karl. b ga. y. Marlba.
[7] Formerly slp. y. Lisa Hall.
[8] Formerly ga. y. {a Jane. b Fordell.
[9] Formerly State of Maryland ga. s. Daisy Archer.
† Unknown.

MERCHANT MOTOR VESSELS OF THE UNITED STATES—Continued.

Official No.	Signal letters.	Rig.	Name of vessel.	Gross tonnage.	Net tonnage.	Length.	Breadth.	Depth.	Service.	Crew.	Indicated horsepower.	When built.	Where built.	Home port (where permanent document issues).
						Feet.	*Feet.*	*Feet.*						
206614	.....	Ga. s.	Francis J.	9	6	44.2	9.7	4.2	Frt.	1	30	1904	San Francisco, Cal.	San Francisco, Cal.
96691	KSNG	Ga. s.	Francis M.	33	29	60.1	16.1	4.6	Frt.	3	.....	1901	New Rochelle, N. Y.	Philadelphia, Pa.
219429	.....	Ga. y.	Francis M.	19	12	46.4	12.6	6.9	Yct.	1	12	1919	Memphis, Tenn.	Tampa, Fla.
121228	.....	Ga. s.	Francis Smith	25	17	59.9	14.2	5.7	Fsh.	3	35	1902	Holly Beach, N. J.	Philadelphia, Pa.
209765	.....	Ga. s.	Francis V.	6	6	25.0	8.0	3.2	Fsh.	2	8	1905	West De Pere, Wis.	Milwaukee, Wis.
120672	.....	Ga. s.	Francis P. Smith	5	5	28.3	11.7	3.0	Msc.	1	12	1885	Patchogue, N. Y.	Patchogue, N. Y.
216099	.....	Ga. s.	Francisco	13	6	43.7	11.7	4.6	Fsh.	5	50	1918	San Diego, Cal.	San Diego, Cal.
213539	.....	Ga. y.	Franeda	23	21	53.2	12.1	5.2	Yct.	2	45	1912	Toms River, N. J.	Philadelphia, Pa.
121248	.....	Ga. s.	Frank	5	5	29.2	8.7	3.3	Msc.	2	.....	1902	New York, N. Y.	New York, N. Y.
214004	.....	Ga. s.	Frank B.	61	21	74.1	20.0	6.7	Frt.	2	150	1916	Oakland, Cal.	San Francisco, Cal.
206983	.....	Ga. s.	Frank C.	14	11	44.7	10.6	3.9	Pas.	1	50	1909	Stockton, Cal.	Do.
120785	.....	Ga. s.	Frank Folsom	15	17	59.5	17.5	4.0	Frt.	2	.....	1889	Solomons Island, Md.	Washington, N. C.
120633	.....	Ga. s.	Frank Lawrence	58	33	61.2	24.0	4.5	Frt.	1	.....	1880	Benicia, Cal.	San Francisco, Cal.
121221	.....	Ga. s.	Frank Munroe	26	24	47.1	15.7	7.3	Fsh.	10	.....	1901	Beverly, Mass.	New York, N. Y.
216661	.....	Ga. s.	Frank Weston	45	38	58.5	14.4	7.8	Frt.	2	100	1918	Sault Ste. Marie, Mich.	Marquette, Mich.
120867	.....	Ga. s.	Frank A. Baker	5	5	28.3	13.3	3.0	Fsh.	1	14	1891	Patchogue, N. Y.	New York, N. Y.
121242	.....	Ga. s.	Frank C. Pettis	16	14	45.7	14.1	3.0	Frt.	2	35	1902	Bridgeport, Conn.	Port Arthur, Tex.
205454	.....	Ga. s.	Frank D. Henry	13	9	43.7	14.5	3.0	Msc.	3	.....	1908	Paulsboro, N. J.	Baltimore, Md.
216440	.....	Ga. s.	Frank H. Madden	59	48	65.2	17.9	8.4	Fsh.	5	80	1918	Seattle, Wash.	Wrangell, Alaska.
5915	KCFH	Ga. s.	[1]Frank L. Connable	132	65	101.0	25.7	8.3	Fsh.	8	.....	1871	Chester, Pa.	Apalachicola, Fla.
215200	.....	Ga. s.	Frank & Lena	35	28	50.2	15.1	6.9	Fsh.	5	45	1917	Tacoma, Wash.	San Francisco, Cal.
121008	.....	Ga. s.	Frank and Lloyd	16	8	48.7	12.6	5.8	Pas.	1	20	1895	Lubec, Me.	Lubec, Me.
121125	.....	Ga. s.	Frank and Theresa	25	14	50.5	16.8	4.9	Frt.	3	20	1900	Leesburg, N. J.	Philadelphia, Pa.
212495	.....	Ga. s.	Frankie	7	6	23.0	8.5	3.1	Fsh.	1	6	1911	Wilmington, Del.	Do.
213312	.....	Ga. s.	[2]Franklin Baker	38	30	56.0	19.9	5.4	Frt.	1	50	1915	Paulsboro, N. J.	Do.
120787	.....	Ga. s.	Franklin Broere	11	10	33.4	14.0	3.9	Frt.	1	.....	1889	Patchogue, N. Y.	Patchogue, N. Y.
121229	.....	Ga. s.	Franklin City	7	6	40.5	9.6	3.0	Frt.	2	.....	1902	Pocomoke City, Md.	Cape Charles, Va.
201765	.....	Ga. y.	[3]Franzes	16	14	59.5	9.2	4.8	Yct.	2	40	1905	Clinton, Ohio.	Des Moines, Iowa.
206322	.....	[6]Ga. p.	Frayne	90	90	120.4	20.0	4.5	Frt.	8	80	1909	Washburn, N. Dak.	Pembina, N. Dak.
210789	.....	Ga. s.	Freak	11	10	42.0	12.3	3.2	Frt.	1	18	1912	Marshfield, Oreg.	Marshfield, Oreg.
219707	.....	Ga. s.	Fred Ball No. 4	93	61	64.7	22.0	5.7	Frt.	3	40	1916	Sacramento, Cal.	San Francisco, Cal.
81055	.....	Ga. s.	[4]Fred C. Mayhew	29	18	59.0	19.0	4.0	Oys.	4	.....	1884	Pocomoke City, N. J.	Philadelphia, Pa.
207041	.....	Ga. s.	Fred Gilbert	10	7	45.0	9.4	4.6	Fsh.	1	40	1909	Baldwin, N. Y.	Patchogue, N. Y.
120928	.....	Ga. s.	Fred Jones	10	9	46.0	14.4	3.8	Frt.	2	18	1893	Pocomoke City, Md.	Annapolis, Md.
120891	.....	Ga. s.	Fred Leland	10	10	31.0	13.2	6.3	Frt.	2	12	1892	Bristol, Me.	Portland, Me.
221056	.....	[6]Ga. p.	Fred M.	11	11	53.0	18.0	2.1	Tow.	3	20	1920	West Irvine, Ky.	Louisville, Ky.
212294	.....	Ga. s.	Fred E. M.	17	11	43.4	12.1	4.9	Pas.	2	45	1914	Mariners Harbor, N. Y.	Newark, N. J.
121087	.....	Ga. s.	Freda	7	5	26.4	11.9	3.5	Fsh.	1	.....	1898	New Haven, Conn.	New Haven, Conn.
210658	.....	Ga. s.	Freda	19	13	44.2	13.7	5.0	Pas.	3	50	1912	San Francisco, Cal.	Los Angeles, Cal.
211109	.....	Ga. s.	Freda	17	11	46.4	10.2	4.4	Frt.	1	30	1913	Lockmoor, La.	Morgan City, La.
211495	.....	Ga. s.	Freddie II	18	12	42.0	12.0	6.4	Fsh.	6	40	1913	Decatur, Wash.	Seattle, Wash.
120463	.....	Ga. s.	Freddie W. Decker	23	16	65.0	13.0	5.0	Msc.	2	.....	1881	Norwalk, Conn.	New York, N. Y.
205301	.....	Ga. s.	Fredella I.	13	8	40.0	11.2	3.8	Fsh.	1	20	1908	Seattle, Wash.	Ketchikan, Alaska.
210876	.....	Ga. s.	Fredella IV	21	14	41.8	13.1	5.6	Fsh.	7	20	1913	....do	Seattle, Wash.
200000	.....	Ga. s.	Frederica	8	6	30.8	7.2	2.4	Tow.	1	14	1900	Bristol, R. I.	Jacksonville, Fla.
207260	.....	Ga. s.	Frederica No. 2	12	9	35.5	13.0	3.7	Oys.	1	.....	1910	Brunswick, Ga.	Brunswick, Ga.
215902	.....	Ga. s.	Frederick	15	12	46.2	14.7	3.8	Pas.	2	35	1917	St. Petersburg, Fla.	Jacksonville, Fla.
220020	.....	Ga. s.	Frederick	18	15	43.0	13.0	5.5	Fsh.	2	35	1920	Bay Center, Wash.	Portland, Oreg.
219974	.....	Ga. s.	Frederick A.	11	9	36.2	9.5	4.6	Frt.	3	10	1920	Creosote, Wash.	Unalaska, Alaska.
218353	.....	Ga. s.	Frederick C.	65	39	65.9	17.6	7.5	Fsh.	4	100	1919	Tacoma, Wash.	Ketchikan, Alaska.
210148	.....	Ga. s.	Frederick Lundy	45	42	61.4	19.2	5.5	Pas.	2	75	1912	Morehead City, N. C.	New York, N. Y.
203721	.....	Ga. s.	Frederick H. Ayers	14	10	52.0	15.4	3.0	Oys.	1	.....	1906	Pocomoke City, Md.	Cape Charles, Va.
121133	.....	Ga. s.	Fredonia	9	9	34.0	12.4	5.6	Frt.	2	.....	1900	Bremen, Me.	Boothbay, Me.
120966	.....	Ga. s.	Freedom	10	5	32.0	10.6	6.1	Cod.	4	24	1893	Lynn, Mass.	Gloucester, Mass.
215318	.....	Ga. s.	Freedom	35	28	53.5	14.7	6.7	Fsh.	8	40	1917	Tacoma, Wash.	Seattle, Wash.
216408	.....	Ga. s.	Freedom	22	15	55.1	13.8	5.1	Fsh.	4	50	1918	Wilmington, Cal.	Los Angeles, Cal.
221191	.....	Ga. s.	Fredora	7	5	32.0	10.6	3.6	Pas.	1	18	1910	Bridgeton, N. J.	Philadelphia, Pa.
206751	.....	Ga. s.	Fremont	17	11	40.0	13.3	5.6	Fsh.	25	10	1909	Seattle, Wash.	Newport, Oreg.
220190	.....	Ga. s.	Fremont	15	10	40.0	11.2	5.4	Fsh.	2	20	1920	....do	Ketchikan, Alaska.
120905	.....	Ga. s.	French Smoot	10	10	44.0	16.2	4.3	Frt.	2	.....	1892	Alexandria Va.	Norfolk, Va.
121158	.....	Ga. s.	Frenchy	20	20	61.5	17.8	4.5	Frt.	2	.....	1900	Oriole, Md.	Manteo, N. C.
218153	.....	Ga. s.	Friada	6	5	27.9	8.5	4.1	Fsh.	1	9	1916	Seattle, Wash.	Seattle, Wash.
221867	.....	Ga. s.	FRIEND	80	77	56.0	20.1	7.7	Wrk.	3	50	1921	Key West, Fla.	Key West, Fla.
211836	.....	Ga. s.	Friendly	11	10	35.6	12.8	3.1	Fsh	1	20	1913	Baldwin, N. Y.	New York, N. Y.
121216	.....	Ga. s.	Friends	13	13	43.8	15.5	3.7	Frt.	2	.....	1902	Double Bayou, Tex.	Galveston, Tex.
120635	.....	Ga. s.	Friendship	7	6	33.6	10.6	3.0	Msc.	1	.....	1891	Terrebonne Parish, La.	Morgan City, La.
211750	.....	Ga. s.	Friendship	13	9	38.2	12.0	3.7	Fsh.	6	20	1913	Seattle, Wash.	Seattle, Wash.
218167	.....	Ga. s.	Friendship	14	10	40.0	11.1	5.5	Frt.	1	14	1913	Athens, N. Y.	New York, N. Y.
201056	.....	Ga. y.	Friendship III	17	10	40.4	13.7	5.1	Yct.	1	.....	1904	Wiscasset, Me.	New Haven, Conn.
211186	.....	Ga. s.	Frisco	19	13	43.1	13.7	5.3	Fsh.	7	20	1913	Gig Harbor, Wash.	Juneau, Alaska.
215228	.....	Ga. s.	Frisco	37	30	53.8	15.1	6.8	Frt.	1	20	1917	Tacoma, Wash.	Tacoma, Wash.
205922	.....	Ga. y.	[5]Fro	21	18	50.1	12.0	7.2	Yct.	3	25	1908	Stamford, Conn.	New York, N. Y.
120898	.....	Ga. s.	Frolic	6	6	37.0	13.0	3.0	Frt.	1	.....	1891	Norfolk County, Va.	Norfolk, Va.

[1] Formerly ga. s. Columbia.
[2] Formerly ga. s. Gladiolus.
[3] Formerly ga. s. Margaret.
[4] Formerly schooner Ada Cliff.
[5] Formerly ga. y. (a Abbie IV. b Yama.)

MERCHANT MOTOR VESSELS OF THE UNITED STATES—Continued.

Official No.	Signal letters.	Rig.	Name of vessel.	Gross tonnage.	Net tonnage.	Length.	Breadth.	Depth.	Service.	Crew.	Indicated horsepower.	When built.	Where built.	Home port (where permanent document issues).
						Feet.	*Feet.*	*Feet.*						
120935	.....	Ga. s.	Frolic	8	7	29.0	13.0	3.5	Pas.	1	.....	1893	Patchogue, N. Y.	New York, N. Y.
121128	.....	Ga. y.	Frolic	23	18	44.0	16.2	5.6	Yct.	1	16	1878	San Francisco, Cal.	San Francisco, Cal.
121234	.....	Ga. s.	Frolic	17	10	38.7	17.0	3.8	Frt.	2	.....	1902	Skidaway Island, Ga.	Savannah, Ga.
205941	.....	Ga. s.	Frolic	10	7	39.5	8.3	3.5	Tow.	1	45	1908	Bellingham, Wash.	Seattle, Wash.
207303	.....	Ga. s.	Frolic	9	6	37.7	9.0	3.4	Pas.	1	30	1910	Stockton, Md.	Crisfield, Md.
207454	.....	Ga. s.	Frolic	11	9	35.5	10.1	3.4	Msc.	1	21	1907	South Jacksonville, Fla.	Jacksonville, Fla.
209291	.....	Ga. y.	Frolic	16	11	45.0	10.0	4.5	Yct.	1	30	1910	Milwaukee, Wis.	Philadelphia, Pa.
213182	.....	Ga. s.	Frolic	11	10	27.2	8.2	4.8	Frt.	1	24	1915	Muskegon, Mich.	Grand Haven, Mich.
220045	.....	Ga. s.	Frolic	9	8	36.0	7.8	3.3	Pas.	1	40	1912	St. Louis, Mo.	Vicksburg, Miss.
218843	.....	Ga. s.	Frontier	15	10	39.2	11.1	3.0	Oys.	3	16	1919	Cut Off, La.	New Orleans, La.
205410	.....	Ga. s.	Frost	9	8	38.5	12.0	5.0	Fsh.	4	.....	1908	Erie, Pa.	Erie, Pa.
221863	.....	Ga. s.	Fujisan	9	6	43.0	11.0	4.2	Fsh.	2	35	1916	Wilmington, Del.	Los Angeles, Cal.
216905	.....	Ga. s.	Funchal	44	20	61.6	18.2	7.8	Fsh.	14	60	1918	Rockport, Mass.	Provincetown, Mass.
117142	.....	Ga. s.	[1] Furness	10	7	42.0	9.5	3.7	Msc.	2	37	1902	Baltimore, Md.	New York, N. Y.
120953	.....	Ga. s.	Fussy	8	7	26.8	12.8	4.2	Frt.	1	.....	1893	New London, Conn.	Bridgeport, Conn.
			G.											
220775	.....	Ga. s.	G. A. C.	10	6	40.3	11.8	3.5	Frt.	2	15	1920	Fairbank, Md.	Baltimore, Md.
217101	.....	Ga. s.	G. G. I.	23	19	45.4	12.3	5.7	Fsh.	1	30	1918	Seattle, Wash.	Seattle, Wash.
221542	.....	Ga. s.	G. H.	8	5	33.6	6.4	2.0	Pas.	1	10	1921	Peoria, Ill.	Peoria, Ill.
214546	.....	Ga. s.	G. Horton	15	7	44.8	14.2	4.2	Frt.	1	45	1916	Vallejo, Cal.	San Francisco, Cal.
207793	.....	Ga. s.	G. M.	9	9	37.3	9.4	4.0	Pas.	1	12	1900	Brooklyn, N. Y.	Boston, Mass.
220232	.....	Ga. s.	G. Eschler	29	25	50.8	21.5	3.5	Fsh.	8	80	1914	Providence, R. I.	New York, N. Y.
216897	.....	Ga. s.	G. Pershing	9	8	32.8	10.2	3.0	Fsh.	1	18	1918	Cheboygan, Mich.	Grand Haven, Mich.
86375	.....	Ga. s.	G. Theckla	22	15	46.3	14.8	8.4	Fsh.	8	.....	1896	Port Madison, Wash.	Unalaska, Alaska.
86637	.....	Ga. s.	G. Vanderburg	13	11	44.2	14.2	4.0	Oys.	1	30	1902	Patchogue, N. Y.	New York, N. Y.
221375	.....	Ga. s.	G. W.	14	9	56.8	21.3	3.9	Frt.	1	80	1921	Los Angeles, Cal.	Los Angeles, Cal.
206568	.....	Ga. s.	G. B. Marshall	14	9	54.6	14.5	3.0	Frt.	1	50	1909	Antioch, Cal.	San Francisco, Cal.
86658	.....	Ga. s.	G. C. Wainwright	12	10	50.0	12.2	4.2	Tow.	2	.....	1903	Berkley, Va.	Norfolk, Va.
202257	.....	Ga. s.	G. F. Burgess	6	5	32.5	12.0	2.3	Frt.	1	10	1904	Olivia, Tex.	Galveston, Tex.
200242	.....	Ga. s.	G. F. Laviolette	21	18	47.2	11.8	6.1	Pas.	3	.....	1903	Manitowoc, Wis.	Milwaukee, Wis.
208516	.....	Ga. s.	G. H. Church	36	19	54.5	16.4	4.9	Oys.	4	50	1911	Noank, Conn.	Greenport, N. Y.
220947	.....	[4]Ga. p.	G. L. Cabot	20	8	59.6	11.6	2.0	Frt.	1	20	1920	Creston, W. Va.	Pittsburgh, Pa.
86262	.....	Ga. s.	G. S. Dunbar	6	5	31.6	13.5	3.0	Frt.	1	12	1893	Bellport, N. Y.	New York, N. Y.
209989	.....	Ga. s.	G. S. Terry	15	13	39.9	14.0	4.6	Oys.	2	37	1912	Stratford, Conn.	Bridgeport, Conn.
220914	.....	[4]Ga. p.	G. V. Nash	9	8	51.1	11.8	2.2	Pas.	1	40	1920	Callon, Ark.	St. Louis, Mo.
77210	.....	Ga. s.	[1]G. W. Amory	13	6	40.8	13.7	3.7	Oys.	4	20	1896	Poquoson, Va.	Newport News, Va.
205001	.....	Ga. s.	G. W. Calvert	9	6	41.2	12.0	3.1	Frt.	2	10	1908	Maynard, Md.	Baltimore, Md.
219361	.....	[4]Ga. p.	G. W. Cuneo	11	5	49.1	12.3	2.3	Oys.	2	15	1908	Chauvin, La.	New Orleans, La.
202860	.....	[4]Ga. p.	G. W. Dalley	8	6	50.5	10.0	2.4	Pas.	2	.....	1906	Steubenville, Ohio	Cincinnati, Ohio.
86628	.....	Ga. s.	G. W. Ruby	7	7	37.7	12.2	3.4	Frt.	1	.....	1897	Tuckerton, N. J.	Tuckerton, N. J.
222039	.....	Ga. s.	G. W. Watts	15	10	40.5	12.7	5.1	Fsh.	2	40	1922	Bay Shore, N. Y.	New York, N. Y.
86268	.....	Ga. s.	G. Frank Miles	10	6	52.0	13.5	3.2	Oys.	8	.....	1893	Oriole, Md.	Crisfield, Md.
213514	.....	Ga. s.	Gadabout	8	7	44.5	8.2	3.2	Pas.	1	60	1911	Ottawa, Ill.	St. Louis, Mo.
214777	.....	Ga. y.	Gadfly	193	159	101.2	20.6	7.3	Yct.	9	100	1917	New York, N. Y.	New York, N. Y.
218591	.....	Ga. s.	Gadfly	8	7	31.5	8.4	3.6	Pas.	1	36	1919	Juneau, Alaska	Juneau, Alaska.
211819	.....	Ga. s.	Gadwell	12	8	50.0	10.8	3.0	Fsh.	3	48	1913	Manteo, N. C.	Manteo, N. C.
211518	.....	Ga. s.	Gail	7	6	29.0	10.0	3.0	Pas.	1	6	1913	Seattle, Wash.	Juneau, Alaska.
201148	.....	Ga. s.	Galatea	18	12	43.0	9.6	5.0	Frt.	2	.....	1903	Oshkosh, Wis.	Milwaukee, Wis.
206252	.....	Ga. s.	Galatea	12	5	41.7	12.4	4.6	Fsh.	4	15	1909	Pensacola, Fla.	Tampa, Fla.
202131	.....	Ga. s.	Galaxy	13	9	55.3	11.7	2.6	Tow.	2	55	1905	Seattle, Wash.	Ketchikan, Alaska.
205989	.....	Ga. s.	Gale	7	5	32.5	8.3	3.5	Fsh.	3	15	1909	Bellingham, Wash.	Do.
221559	.....	Ga. s.	Gale	10	8	37.7	9.8	4.3	Frt.	1	24	1917	Bayonne, N. J.	Providence, R. I.
203933	.....	Ga. s.	Galena	11	7	31.7	10.8	4.0	Fsh.	1	32	1906	Ellamar, Alaska	Cordova, Alaska.
86289	.....	Ga. s.	Galilee	12	10	33.0	14.4	3.5	Msc.	1	.....	1894	Patchogue, N. Y.	New York, N. Y.
208203	.....	Ga. s.	Galion	8	5	36.0	10.7	3.8	Fsh.	1	18	1910	St. Petersburg, Fla.	Tampa, Fla.
214148	.....	Ga. y.	Gallivant	34	30	54.3	16.0	5.3	Yct.	1	50	1915	Bayhead, N. J.	Philadelphia, Pa.
212210	.....	Ga. s.	Galvez	87	59	89.2	21.2	6.2	Pas.	3	100	1914	Galveston, Tex.	Galveston, Tex.
210084	.....	Ga. s.	[3]Gambler	31	21	47.0	14.0	5.0	Fsh.	5	50	1912	Port Blakely, Wash.	Seattle, Wash.
202412	KVBT	Ga. y.	Gamboller	20	17	55.8	11.4	5.0	Yct.	1	.....	1905	New York, N. Y.	New York, N. Y.
213478	.....	Ga. s.	Gannett	28	27	39.0	12.2	4.9	Fsh.	4	30	1915	Manitowoc, Wis.	Erie, Pa.
203404	KWPG	Ga. y.	[4]Ganoga	19	16	48.7	11.8	6.2	Yct.	2	.....	1906	Long Island City, N. Y.	New York, N. Y.
210553	.....	Ga. y.	Gardenia II	27	27	50.4	11.0	6.1	Yct.	2	40	1912	West Lynn, Mass.	Do.
205247	.....	Ga. s.	Gardner	7	7	36.0	13.0	2.8	Frt.	2	10	1908	Thousand Island Park, N. Y.	Cape Vincent, N. Y.
86225	.....	Ga. s.	Gardner Heath	14	13	39.7	15.3	5.8	Fsh.	3	20	1892	Gloucester, Mass.	New York, N. Y.
207615	.....	Ga. s.	Garfield	17	11	40.0	12.9	4.0	Fsh.	6	20	1910	Seattle, Wash.	Seattle, Wash.
209566	.....	Ga. s.	Garfield	14	10	31.3	11.6	4.5	Fsh.	1	12	1912	East San Pedro, Cal.	San Francisco, Cal.
220077	.....	Ga. s.	Garfield	40	27	56.3	15.0	6.7	Fsh.	8	50	1920	Tacoma, Wash.	Los Angeles, Cal.
19854	.....	Ga. s.	Garibaldi	9	5	36.7	13 8	3.7	Frt.	3	.....	1867	Wolf River, Miss.	New Orleans, La.
203478	.....	Ga. s.	Garnet	23	16	46.2	17.0	4.4	Msc.	1	16	1906	Kodiak, Alaska	Unalaska, Alaska.
211688	.....	Ga. s.	Garnet	8	6	34.5	11.3	3.7	Fsh.	3	25	1913	Cleveland, Ohio.	Cleveland, Ohio.
221128	.....	Ga. s.	Garretta	9	8	35.8	9.5	4.3	Pas.	1	25	1917	Cramer Hill, N. J.	Philadelphia, Pa.
86544	.....	Ga. s.	Gasgo	8	5	36.0	9.0	3.0	Pas.	1	.....	1900	Marshfield, Oreg.	Marshfield, Oreg.

[2] Formerly ga. s. Erellfe. [1] Formerly ga. s. John Gibbs. [3] Formerly ga. s. Itsol. [4] Formerly ga. y. Raduga.

MERCHANT MOTOR VESSELS OF THE UNITED STATES—Continued.

Official No.	Signal letters.	Rig.	Name of vessel.	Gross tonnage.	Net tonnage.	Length.	Breadth.	Depth.	Service.	Crew.	Indicated horsepower.	When built.	Where built.	Home port (where permanent document issues).
						Feet.	*Feet.*	*Feet.*						
221971	.....	Ga. s.	Gaskill Bros	29	21	54.7	15.9	3.3	Frt.	2	30	1922	Sealevel, N. C	Beaufort, N. C.
85349	.....	Ga. s.	Gaslight	49	35	55.5	22.3	4.4	Frt.	1	22	1874	San Francisco, Cal	San Francisco, Cal.
209048	.....	Ga. s.	Gasoon	20	13	49.0	16.4	4.7	Pas.	2	100	1911	Jersey City, N. J	New York, N. Y.
215512	LHSF	†Ga. s.	Gaspe	262	176	122.6	28.8	10.4	Frt.	9	200	1917	Essex, Mass	Fall River, Mass.
222269	.....	Ga. s.	Gassup	7	5	32.6	13.7	3.0	Frt.	2	15	(‡)	(‡)	New York, N. Y.
210633	.....	Ga. s.	Gatun	11	7	38.4	11.8	4.2	Tow.	1	35	1912	Oakland, Cal	San Francisco, Cal.
3713	.....	Ga. y.	[1] Gaviota	18	15	48.0	13.5	6.8	Yct.	3	.....	1897	East Boothbay, Me	Boston, Mass.
214125	.....	Ga. s.	Gay Boy	7	7	26.2	8 6	2.9	Frt.	2	10	1915	Green Bay, Wis	Milwaukee, Wis.
205252	.....	Ga. s.	Gaza	12	8	39.3	11.0	5.2	Fsh.	1	.....	1908	Camden, Me	Brunswick, Ga.
218807	.....	Ga. s.	[2] Gazeka	19	13	34.2	13.5	4.9	Yct.	2	12	1906	Vancouver, B. C	Seattle, Wash.
201750	.....	Ga. s.	Gazelle	13	10	50.0	12.3	3.4	Frt.	1	50	1905	Portland, Oreg	Marshfield, Oreg.
216484	.....	Ga. s.	Gazelle	9	7	32.4	9 1	4.5	Fsh.	2	16	1918	Seattle, Wash	Seattle, Wash.
201381	.....	Ga. s.	Gee Whiz	9	0	31.6	10.3	5.0	Tow.	1	.....	1904	West Seattle, Wash	Do.
200239	.....	Ga. s.	[3] Geisha	65	44	77.5	16.5	6.3	Frt.	4	.....	1903	Quincy, Mass	Baltimore, Md.
200808	.....	*Ga. p.	Gem	49	10	60.4	14.9	3.0	Frt.	7	.....	1904	Allemands, La	New Orleans, La.
207518	.....	Ga. s.	Gem	10	10	46.6	11.1	4.4	Pas.	1	20	1910	Wildwood, N. J	Wilmington, Del.
207950	.....	Ga. s.	Gem	15	14	37.7	13.4	3.2	Msc.	2	8	1910	Bridgeport, Conn	Bridgeport, Conn.
210954	.....	Ga. s.	Gem	15	12	59.3	8.5	3.0	Pas.	1	30	1913	Hardin, Ill	Peoria, Ill.
213294	.....	Ga. s.	Gem	15	12	49.6	11.1	3.4	Frt.	1	45	1915	Astoria, Oreg	Astoria, Oreg.
221738	.....	Ga. s.	Gem	15	8	42.4	12.1	4.0	Fsh.	4	24	1921	Beaufort, N. C	Beaufort, N. C.
221938	.....	Ga. s.	Gem	14	12	39.8	9.7	7.0	Tow.	1	35	1913	Nyack, N. Y	San Juan, P. R.
208587	.....	Ga. s.	General	14	9	44.7	13.0	4.4	Frt.	3	32	1911	Cheboygan, Mich	Chicago, Ill.
216141	.....	Ga. s.	General	8	5	37.5	9.2	3.5	Frt.	1	22	1918	Port Clinton, Ohio	Sandusky, Ohio.
10685	.....	Ga. s.	General Grant	55	42	64.5	20.2	7.3	Frt.	16	.....	1867	Newcastle, Me	Boston, Mass.
215964	.....	Ga. s.	General Haig	27	19	54.2	13.1	4.4	Frt.	2	50	1918	West Norfolk, Va	Norfolk, Va.
86649	.....	Ga. s.	General Joubert	9	6	35.0	14.4	3.1	Fsh.	2	8	1902	Biloxi, Miss	Gulfport, Miss.
216418	.....	Ga. s.	Gen. Pershing	39	31	56.1	15.4	7.1	Fsh.	6	50	1918	Gig Harbor, Wash	Do.
219440	.....	*Ga. p.	General Pershing	28	17	60.0	16.3	2.6	Msc.	4	72	1919	Morgan City, La	Morgan City, La.
219853	.....	*Ga. p.	General Pershing	25	24	49.3	12.2	2.2	Pas.	3	25	1920	Hollister, Mo	St. Louis, Mo.
203512	.....	Ga. s.	[4] Gen'l Sheridan	12	8	42.5	12.2	3.2	Fsh.	2	.....	1906	Astoria, Oreg	Astoria, Oreg.
86364	.....	Ga. s.	Generosity	8	6	37.6	12.6	2.8	Oys.	1	.....	1890	Terrebonne, La	Morgan City, La.
86506	.....	Ga. s.	Genesee	7	7	30.0	10.0	5.3	Fsh.	2	.....	1900	Bremen, Me	South West Harbor, Me.
85929	.....	Ga. s.	Genesta	9	5	49.0	12.5	3.2	Oys.	1	9	1886	Somerset County, Md	Newport News, Va.
86598	.....	Ga. s.	Genesta	9	8	41.5	13.5	6.6	Frt.	1	.....	1901	Eastport, Me	Eastport, Me.
221595	.....	Ga. y.	Genesta	14	11	32.9	15.0	4.7	Yct.	1	16	1908	San Francisco, Cal	Seattle, Wash.
209808	.....	*Ga. p.	GENEVA	25	25	64.9	18.0	4.0	Frt.	4	30	1912	Newport, Ark	St. Louis, Mo.
215410	.....	Ga. s.	Geneva	7	6	27.6	11.7	3.3	Pas.	1	12	1891	Warstown, N. J	Tuckerton, N. J.
215425	.....	†Ga. s.	Geneva	12	10	38 1	9 6	4.0	Frt.	1	24	1917	Bellingham, Wash	Seattle, Wash.
86570	KRGM	Ga. y.	Genevieve	22	20	46.4	14.1	6.6	Yct.	1	.....	1901	Monument Beach, Mass	New York, N. Y.
204361	.....	Ga. s.	Genevieve	77	52	82.0	18.0	4.4	Frt.	2	45	1907	Bayview, Fla	Tampa, Fla.
208347	.....	Ga. s.	Genevieve	12	8	54.5	14.6	2.8	Pas.	2	32	1911	Sanibel, Fla	Key West, Fla.
210523	.....	Ga. s.	Genevieve	10	10	28.6	9.5	3.4	Fsh.	3	10	1907	Green Bay, Wis	Milwaukee, Wis.
211275	.....	Ga. s.	Genevieve	15	10	45.0	12.5	5.0	Pas.	3	80	1913	Seattle, Wash	Nome, Alaska.
220226	.....	Ga. s.	Genius	40	27	54.1	15.8	7.1	Fsh.	3	50	1920	Gig Harbor, Wash	Tacoma, Wash.
215689	.....	†Ga. s.	Geof	8	5	36 2	10.2	4.0	Tow.	1	50	1917	Sacramento, Cal	San Francisco, Cal,
221013	.....	Ga. s.	George	13	9	42.6	12.0	4.0	Wrk.	1	22	1921	Baltimore, Md	Baltimore, Md.
221556	.....	Ga. s.	George Wilds	10	7	39.0	13.0	4.9	Tow.	5	50	1921	Detroit, Mich	Detroit, Mich.
203709	.....	Ga. s.	George B	9	6	31.8	8.0	2.5	Pas.	1	8	1903	Ketchikan, Alaska	Ketchikan, Alaska.
202473	.....	Ga. s.	Geo. E	19	15	36.8	12.5	5.0	Pas.	5	.....	1905	Ballard, Wash	Port Townsend, Wash.
217108	.....	Ga. s.	George F	9	6	40.0	10.0	3.5	Frt.	1	16	1918	East Providence, R. I	Providence, R. I.
208041	.....	Ga. s.	Geo. Gulon	9	9	36.8	10.8	2.9	Fsh.	2	16	1910	Morehead City, N. C	Brunswick, Ga.
85992	.....	Ga. s.	George Jayne	7	5	32.1	13.4	3.5	Oys.	2	18	1888	Patchogue, N. Y	Cape Charles, Va.
213524	.....	Ga. s.	[5] George L	12	10	39.3	11.6	4.3	Fsh.	2	35	1915	San Diego, Cal	San Diego, Cal.
86524	.....	Ga. s.	George M	11	9	34.2	13.4	4.8	Pas.	1	.....	1900	Port Republic, N. J	New York, N. Y.
214429	.....	Ga. s.	George M	10	9	33.6	9.0	3.6	Fsh.	2	20	1916	St. James, Mich	Grand Haven, Mich.
208571	.....	Ga. s.	[6] George Popham	12	10	45.0	11.0	4.9	Frt.	1	18	1911	Kennebunk, Me	Boothbay, Me.
209320	.....	Ga. s.	George R	11	10	29.5	8.6	3.8	Fsh.	3	10	1906	Sturgeon Bay, Wis	Milwaukee, Wis.
209085	.....	Ga. s.	George Roberts	33	17	59.2	18.3	4.9	Fsh.	12	50	1912	Morehead City, N. C	Beaufort, N. C.
210851	.....	Ga. s.	Geo. Shima	14	10	50.4	12.1	5.2	Frt.	1	100	1912	Stockton, Cal	San Francisco, Cal.
214457	.....	Ga. s.	George S	10	8	36.2	10.4	4 6	Tow.	1	32	1916	Seattle, Wash	Seattle, Wash.
218041	.....	Ga. s.	George S	43	31	57.5	16.5	6.3	Fsh.	4	110	1919	Port Blakely, Wash	Do.
202335	.....	Ga. s.	George T	25	23	46.5	17.3	4.5	Fsh.	4	.....	1905	Tottenville, N. Y	New York, N. Y.
218324	.....	Ga. s.	George T	7	6	29.8	8.7	4.4	Fsh.	2	18	1919	Seattle, Wash	Seattle, Wash.
219078	.....	Ga. s.	George T	[7] 6	5	35.1	10.4	2.8	Fsh.	4	20	1916	Dunkirk, N. Y	Buffalo, N. Y.
220765	.....	*Ga. p.	George T	46	19	56.7	16.9	3.0	Tow.	4	40	1920	Miller, Ala	Mobile, Ala.
207677	.....	Ga. s.	George Uron	14	10	42.0	13.8	4.0	Frt.	3	.....	1910	Bridgeport, N. J	Philadelphia, Pa.
221115	.....	Ga. s.	George V	11	7	40.2	12.5	2.8	Fsh.	1	50	1919	Sandusky, Ohio	Sandusky, Ohio.
211475	.....	Ga. s.	George Washington	19	13	41.4	12.9	5.8	Fsh.	1	55	1913	Drayton, Wash	Seattle, Wash.
210007	.....	Ga. s.	George Washington	20	16	56.7	15.4	3.4	Pas.	2	60	1912	New Haven, Conn	New Haven, Conn.
222283	.....	Ga. s.	George & Frank	56	37	58.3	22.7	0.3	Fsh.	3	45	1922	Tottenville, N. Y	New York, N. Y.

[1] Formerly sch. y. (a Brynlys. b Half Moon.)
[2] Formerly British ga. y. Gazeka.
[3] Formerly ga. y. Nauhaught.
[4] Formerly ga. s. U. S. S. Gen'l Sheridan.
[5] Formerly (a ga. s. George L. b Swedish ga. s. Evelyn.)
[6] Formerly ga. s. Two Brothers.
† Oil engine.
‡ Unknown.

MERCHANT MOTOR VESSELS OF THE UNITED STATES—Continued.

Official No.	Signal letters.	Rig.	Name of vessel.	Gross tonnage.	Net tonnage.	Length.	Breadth.	Depth.	Service.	Crew.	Indicated horsepower.	When built.	Where built.	Home port (where permanent document issues).
						Feet.	*Feet.*	*Feet.*						
86645		Ga. s.	George Wilmer	12	11	47.7	13.1	2.9	Frt.	1	.....	1902	Crisfield, Md.	Norfolk, Va.
86366		Ga. s.	George A. Albaugh	28	18	66.0	18.0	5.0	Wat.	2	24	1896	Oriole, Md.	Charleston, S. C.
10833		Ga. s.	George B. McClellan	37	34	66.6	21.7	4.8	Frt.	2	36	1863	Bridgeboro, N. J.	Philadelphia, Pa.
76225		Ga. s.	George C. Bell	38	24	58.8	19.8	5.5	Oys.	8	.....	1881	Bridgeton, N. J.	Do.
207280		Ga. s.	Geo. C. Pease	9	6	42.8	12.3	3.5	Tow.	2	16	1906	Jacksonville, Fla.	Jacksonville, Fla.
205636		Ga. s.	George D. Balster	35	20	66.0	21.0	5.0	Fsh.	12	.....	1908	Inverness, Md.	Beaufort, N. C.
220088		Ga. s.	Geo. D. Ryan	33	27	71.0	10.0	5.6	Tow.	5	100	1921	Oshkosh, Wis.	Milwaukee, Wis.
86343		Ga. s.	George E. Lane, jr.	73	73	82.0	22.1	8.8	Fsh.	16	225	1896	Gloucester, Mass.	Savannah, Ga.
200134		Ga. s.	George H. Bates	14	13	44.2	14.0	4.6	Pas.	7	.....	1903	Atlantic City, N. J.	Philadelphia, Pa.
202498		Ga. s.	George H. Billo	14	12	46.8	16.6	3.0	Oys.	2	.....	1905	Patchogue, N. Y.	New York, N. Y.
86615		Ga. s.	Geo. H. Furman	7	6	28.5	12.9	3.3	Pas.	1	32	1902	.....do.....	Do.
86591		Ga. s.	Geo. H. Mott	14	13	45.8	15.0	4.0	Oys.	2	.....	1901	Long Island City, N. Y.	Perth Amboy, N. J.
216411		Ga. s.	Geo. L. Jr.	13	11	40.2	13.6	4.9	Fsh.	1	32	1918	Great Kills, N. Y.	New York, N. Y.
85423		Ga. s.	George P. Putnam	8	7	32.6	13.5	3.4	Mso.	2	.....	1875	Norwalk, Conn.	Newark, N. J.
86592		Ga. s.	Geo. S. Brush	14	13	41.0	14.1	4.0	Oys.	3	40	1901	Patchogue, N. Y.	New York, N. Y.
86535		Ga. s.	George W. Bond	36	27	69.8	20.8	5.4	Frt.	2	50	1900	Oriole, Md.	Newport News, Va.
85936		Ga. s.	George W. Childs	13	8	54.9	13.5	3.5	Oys.	2	20	1886	Crisfield, Md.	Do.
221703		Ga. s.	Geo. W. Hall	14	8	43.0	14.0	4.1	Frt.	2	10	1921	Palmers, Md.	Annapolis, Md.
208201		Ga. s.	George Y. Schoch	37	17	62.0	20.0	6.0	Oys.	9	.....	1910	Leesburg, N. J.	Philadelphia, Pa.
214743		Ga. s.	Georgia	31	24	51.8	14.4	6.5	Fsh.	7	40	1917	Tacoma, Wash.	Seattle, Wash.
219983		Ga. s.	Georgia	38	26	53.2	15.1	7.1	Fsh.	7	50	1920	Tacoma, Wash.	Los Angeles, Cal.
200402		Ga. s.	Georgia A. Caskins	13	11	51.1	14.2	3.4	Frt.	1	.....	1903	Elizabeth, N. C.	Elizabeth, N. C.
200697		Ga. s.	Georgia T.	24	21	55.6	16.2	3.0	Frt.	3	.....	1904	Swansboro, N. C.	Baltimore, Md.
86068		Ga. s.	Georgia E. Wheatley	13	12	54.6	14.7	4.0	Mso.	2	15	1889	St. Peters, Md.	Cape Charles, Va.
222022		Ga. s.	Georgiana	8	6	34.8	10.4	5.4	Fsh.	1	30	1922	Groton, Conn.	New London, Conn.
85047		Ga. s.	Georgianna	14	6	41.0	15.6	3.4	Oys.	3	30	1869	Mariners Harbor, N. Y.	New York, N. Y.
86362		Ga. s.	Georgianna	16	16	42.0	14.3	6.1	Frt.	1	.....	1896	Sedgwick, Me.	Boothbay, Me.
201967		Ga. s.	Georgianna	17	10	42.1	14.2	6.5	Cod.	7	24	1905	Salem, Mass.	Gloucester, Mass.
210937		Ga. s.	Georgie C. Bowden	16	6	39.2	13.8	6.4	Fsh.	2	16	1912	Friendship, Me.	Portland, Me.
85904		Ga. s.	Georgie M.	7	6	36.7	11.8	3.3	Oys.	1	20	1886	Bay Shore, N. Y.	New York, N. Y.
202882		Ga. s.	Georgie M.	14	12	47.8	17.0	3.0	Fsh.	1	15	1906	Patchogue, N. Y.	Do.
86201		Ga. s.	Georgie O.	6	5	28.0	13.3	3.0	Frt.	1	.....	1892	.....do.....	Bridgeport, Conn.
86339		Ga. s.	Gerald C.	39	26	58.5	18.0	5.2	Frt.	3	.....	1895	Benicia, Cal.	San Juan, P. R.
204014		Ga. s.	Gerald D.	9	8	41.1	11.2	4.7	Fsh.	2	.....	1907	Erie, Pa.	Erie, Pa.
86457		Ga. s.	Geraldine	10	6	34.8	12.2	6.0	Fsh.	3	.....	1899	Waldoboro, Me.	Gloucester, Mass.
86560		Ga. s.	Geraldine	7	6	29.6	10.2	5.1	Frt.	1	.....	1901	Bristol, Me.	Rockland, Me.
213051		Ga. s.	Geraldine	11	8	36.8	8.8	3.6	Pas.	1	15	1907	Joliet, Ill.	New Orleans, La.
214330		Ga. y.	[1] Geraldine	87	22	63.4	13.0	6.5	Yot.	3	50	1916	Neponset, Mass.	Cleveland, Ohio.
86147		Ga. s.	Gerard Underhill	13	12	41.5	15.5	3.9	Msc.	1	25	1891	Bay Shore, N. Y.	New York, N. Y.
96160		Ga. y.	[2] Gerfalcon	23	20	48.1	13.6	7.6	Yot.	3	.....	1897	East Boothbay, Me.	Boston, Mass.
215237	LHKQ	Ga. y	[3] Gernemar II	17	12	37.8	11.1	5.3	Yct.	2	100	1914	Port Clinton, Ohio	Albany, N. Y.
212047		Ga. y.	[4] Gerovi	16	11	45.4	10.9	5.5	Yct.	3	48	1914	New York, N. Y.	New York, N. Y.
215774		Ga. s.	Gertie T.	21	15	51.2	14.5	3.7	Frt.	12	24	1917	Moorehead City, N. C.	Beaufort, N. C.
200683		Ga. s.	Gertie Rodes	12	10	41.8	15.4	3.4	Frt.	2	10	1904	Bon Secour, Ala.	Mobile, Ala.
214719		Ga. y.	Gertie	21	12	45.1	13.9	5.7	Yct.	1	70	1917	Sarasota, Fla.	Chicago, Ill.
86354		Ga. s.	Gertrude	7	6	33.4	8.0	3.3	Pas.	2	16	1897	South Boston, Mass.	Boston, Mass.
86461		Ga. s.	Gertrude	7	7	30.0	14.0	2.9	Pas.	1	.....	1899	Liverpool, Tex.	Galveston, Tex.
86605		Ga. s.	Gertrude	16	11	48.6	15.1	3.8	Fsh.	1	.....	1902	Wit, N. C.	Miami, Fla.
86672		Ga. s.	Gertrude	8	5	40.6	9.6	4.5	Fsh.	1	24	1902	Wickford, R. I.	Newport, R. I.
202111		Ga. s.	Gertrude	14	9	47.5	12.2	3.7	Fsh.	2	.....	1905	Seattle, Wash.	Seattle, Wash.
202963		Ga. s.	Gertrude	10	7	39.4	10.1	3.2	Frt.	1	.....	1906	Astoria, Oreg.	Astoria, Oreg.
203802		Ga. s.	Gertrude	8	6	36.0	13.4	2.4	Oys.	1	10	1906	Matagorda, Tex.	Port Lavaca, Tex.
203999	KWBJ	Ga. y.	Gertrude	18	12	45.7	12.9	4.0	Yot.	2	28	1907	New Haven, Conn.	New York, N. Y.
204908		Ga. s.	Gertrude	19	13	49.6	13.7	3.4	Tow.	3	.....	1908	Brunswick, Ga.	Jacksonville, Fla.
205600		Ga. s.	Gertrude	9	8	33.0	8.8	3.7	Frt.	1	16	1904	New Haven, Conn.	New Haven, Conn.
208844		Ga. s.	Gertrude	12	9	44.5	9.0	6.9	Pas.	1	24	1911	Belhaven, N. C.	New York, N. Y.
213238		Ga. s.	Gertrude	27	18	48.9	16.6	5.0	Frt.	2	30	1915	Baltimore, Md.	Baltimore, Md.
218687		Ga. y.	Gertrude	15	13	46.5	14.2	3.7	Yct.	2	25	1907	Solomons, Md.	Philadelphia, Pa.
221238	MCSH	Ga. y.	Gertrude	54	50	71.4	19.3	8.9	Yot.	5	80	1921	Boston, Mass.	Do.
215268		[†] Ga. s.	Gertrude S.	20	10	50.9	15.0	4.0	Frt.	1	40	1917	Detroit, Mich.	Detroit, Mich.
210803		Ga. s.	Gertrude De Costa	105	61	102.5	23.0	10.6	Fsh.	16	100	1912	Essex, Mass.	Boston, Mass.
200916		Ga. s.	Gertrude H.	6	6	34.0	12.0	3.5	Pas.	1	16	1904	Atlantic City, N. J.	Tuckerton, N. J.
214947		Ga. s.	Gertrude K.	7	7	27.5	8.2	2.9	Fsh.	2	6	1914	Oconto, Wis.	Milwaukee, Wis.
212083		Ga. y.	Gertrude Mable	23	16	50.4	14.5	6.0	Yct.	1	60	1914	Jonesport, Me.	Salem, Mass.
203070		Ga. s.	Gertrude & Leonard	7	7	33.9	11.2	4.9	Frt.	1	.....	1901	Friendship, Me.	South West Harbor, Me.
86588		Ga. s.	Gerty	8	6	41.0	12.6	3.8	Frt.	2	.....	1901	Greenback, Va.	Cape Charles, Va.
207105		Ga. s.	Gervase A.	13	12	33.0	10.5	4.6	Fsh.	4	24	1909	Manitowoc, Wis.	Milwaukee, Wis.
201907		[*] Ga. p.	Gessner Peck	17	17	53.6	12.0	3.0	Tow.	3	40	1908	Argentine, Kans.	Kansas City, Mo.
210071		Ga. s.	Get	11	7	32.7	10.5	4.0	Fsh.	5	20	1912	Seattle, Wash.	Seattle, Wash.
211373		Ga. s.	Get the Hook	14	10	35.5	10.6	5.2	Fsh.	1	22	1913	Tacoma, Wash.	Ketchikan, Alaska.
206024		Ga. s.	Get There	11	6	36.3	12.0	6.0	Fsh.	1	10	1909	Friendship, Me.	Rockland, Me.

[1] Formerly schooner Josiah S. Newcomb.
[2] Formerly ga. y. Albion.
[3] Formerly sch. y. Halcyon.
[4] Formerly ga. y. {a Queen II. b Roamer.
[5] Formerly ga. y. Sea Toy.
[†] Oil burner.

MERCHANT MOTOR VESSELS OF THE UNITED STATES—Continued.

Official No.	Signal letters.	Rig.	Name of vessel.	Gross tonnage.	Net tonnage.	Length.	Breadth.	Depth.	Service.	Crew.	Indicated horsepower.	When built.	Where built.	Home port (where permanent document issued).
						Feet.	*Feet.*	*Feet.*						
205118	.....	Ga. s.	Ghost	13	7	59.0	11.0	6.5	Pas.	1	35	1908	Dubuque, Iowa	Dubuque, Iowa.
206389	.....	Ga. s.	Giant	19	13	47.4	13.0	5.3	Frt.	4	40	1909	Seattle, Wash	Seattle, Wash.
211714	.....	Ga. s.	Giant	7	7	29.0	9.7	3.6	Fsh.	1	13	1913	Bridgeport, Conn	Bridgeport, Conn.
210574	.....	Ga. s.	Giant II	47	32	61.5	16.0	7.1	Frt.	4	75	1912	Seattle, Wash	Seattle, Wash.
222049	.....	Ga. s.	Giant II	13	10	38.5	12.4	7.0	Fsh.	2	30	1922	Bridgeport, Conn	Bridgeport, Conn.
215402	LHPN	Ga. y.	[1] Gier-Ho	16	12	43.0	10.5	5.5	Yct.	1	40	1917	Toms River, N. J	Detroit, Mich.
86297	.....	Ga. s.	Gilbert Hirsch	10	9	35.0	14.0	3.7	Msc.	1	21	1894	Sayville, N. Y	Patchogue, N. Y.
209349	.....	Ga. s.	Giles	6	6	37.0	10.0	3.4	Frt.	2	40	1910	Coan, Va	Norfolk, Va.
220407	.....	Ga. y.	Gilfan	18	8	44.2	13.0	6.9	Yct.	1	16	1920	Wiscasset, Me	New Bedford, Mass.
86525	.....	Ga. s.	Gimbel	9	8	32.1	13.9	4.0	Pas.	1	17	1900	Port Republic, N. J	Philadelphia, Pa.
208406	.....	Ga. s.	Gina	16	11	40.4	12.4	5.1	Fsh.	4	20	1911	Tacoma, Wash	Tacoma, Wash.
86117	.....	Ga. s.	Gineste	7	7	37.5	13.6	3.9	Frt.	1	.....	1890	Clear Creek, Tex	Galveston, Tex.
213687	.....	Ga. s.	Ginger	14	11	46.9	10.0	4.4	Pas.	1	28	1915	Baudette, Minn	Duluth, Minn.
216606	.....	Ga. y.	Ginger	41	30	50.8	17.2	4.2	Yct.	2	30	1919	Miami, Fla	Boston, Mass.
222303	MDRB	Ga. y.	Ginger Dot	60	46	26.7	15.0	6.9	Yct.	1	150	1922	Stamford, Conn	Cleveland, Ohio.
85408	.....	Ga. s.	Gipey	12	8	38.6	14.3	4.4	Msc.	2	20	1875	Charleston, S. C	Charleston, S. C.
211337	.....	Ga. s.	Gipey	7	7	02.0	11.6	2.1	Tow.	3	32	1913	Island Creek, Ala	Mobile, Ala.
86237	.....	Ga. s.	Gipey Girl	11	10	35.2	13.4	3.6	Frt.	1	.....	1893	Clear Creek, Tex	Galveston, Tex.
221794	.....	Ga. s.	Gipsy Girl	40	34	57.0	17.0	8.6	Fsh.	2	100	1921	Los Angeles, Cal	Los Angeles, Cal.
218029	.....	Ga. s.	Girlie	9	5	51.1	12.4	2.6	Tow.	2	12	1919	Beaumont, Tex	Port Arthur, Tex.
213880	.....	Ga. s.	Glacier	15	12	38.9	11.4	5.6	Fsh.	1	20	1916	Ballard, Wash	Wrangell, Alaska.
213995	.....	Ga. s.	Glacier	14	8	46.3	11.3	3.3	Fsh.	1	35	1916	Portland, Oreg	Cordova, Alaska.
207939	.....	Ga. s.	Gladiator	19	13	50.0	12.9	5.6	Frt.	5	30	1910	Seattle, Wash	Seattle, Wash.
211835	.....	Ga. s.	Gladiator	9	6	30.0	9.2	2.2	Pas.	1	25	1913	Jacksonville, Fla	Jacksonville, Fla.
221080	.....	Ga. y.	Gladiator	20	17	48.2	13.0	6.8	Yct.	1	50	1921	Wilmington, Cal	Los Angeles, Cal.
204013	.....	Ga. s.	Gladie Moore	8	7	37.0	9.2	4.0	Pas.	1	12	1906	Hart, Mich	Grand Haven, Mich.
217987	.....	Ga. s.	Gladstone	35	23	54.4	14.1	6.8	Fsh.	5	55	1919	Tacoma, Wash	Tacoma, Wash.
86378	.....	Ga. s.	Gladys	8	8	38.8	14.0	2.7	Frt.	3	.....	1896	Royal Oak, Md	Wilmington, Del.
86633	.....	Ga. s.	Gladys	14	10	50.4	11.8	3.5	Frt.	2	.....	1901	Stonington, Conn	Baltimore, Md.
86634	.....	Ga. s.	Gladys	11	10	35.9	11.2	4.8	Frt.	2	15	1902	Fall River, Mass	Newport, R. I.
86482	.....	Ga. s.	Gladys	29	29	64.8	18.8	5.0	Frt.	5	.....	1899	Tilghmans Island, Md	Baltimore, Md.
86604	.....	Ga. s.	Gladys	38	26	65.2	17.0	4.8	Frt.	12	.....	1901	Beaufort, N. C	Beaufort, N. C.
86640	.....	Ga. s.	Gladys	10	7	33.2	13.4	3.8	Frt.	1	25	1902	Tottenville, N. Y	New York, N. Y.
201997	.....	Ga. s.	Gladys	11	7	38.7	10.4	5.0	Frt.	1	20	1905	Belford, N. J	Philadelphia, Pa.
202242	.....	Ga. s.	Gladys	6	5	46.0	11.0	2.4	Pas.	1	.....	1903	St. Joseph, Mich	Chicago, Ill.
203504	.....	Ga. s.	Gladys	6	5	40.0	8.8	4.7	Oys.	1	8	1906	Shadyside, Va	Cape Charles, Va.
205463	.....	Ga. s.	Gladys	9	6	32.0	8.0	4.0	Fsh.	1	16	1908	Hoquiam, Wash	Ketchikan, Alaska.
205589	.....	Ga. s.	Gladys	9	9	33.4	9.5	2.6	Msc.	1	12	1908	Wit, N. C	Beaufort, N. C.
208837	.....	Ga. s.	Gladys	6	5	28.0	13.1	3.0	Pas.	1	20	1911	Sayville, N. Y	New York, N. Y.
206939	.....	Ga. s.	Gladys	8	7	26.7	8.0	3.4	Fsh.	3	8	1904	Jackson Harbor, Wis	Milwaukee, Wis.
210078	.....	Ga. s.	Gladys	8	7	30.0	9.0	3.5	Pas.	3	15	1908	Chambers Island, Wis	Do.
210629	.....	Ga. s.	Gladys	11	10	28.0	9.2	3.4	Fsh.	3	16	1903	Manitowoc, Wis	Do.
211671	.....	Ga. s.	Gladys	13	12	39.0	9.6	4.1	Fsh.	2	15	1913	Wrangell, Alaska	Wrangell, Alaska.
213827	.....	[*]Ga. p.	Gladys	18	11	62.8	12.1	2.2	Tow.	2	35	1915	Lenoir City, Tenn	Chattanooga, Tenn.
213828	.....	Ga. s.	Gladys	13	9	34.7	11.3	3.9	Msc.	2	8	1915	Thunderbolt, Ga	Savannah, Ga.
215516	.....	[†]Ga. s.	Gladys	10	6	29.0	10.6	4.0	Fsh.	4	12	1917	Hydaburg, Alaska	Ketchikan, Alaska.
203348	.....	Ga. s.	Gladys Adell	8	7	33.0	13.0	3.0	Msc.	1	10	1906	Sayville, N. Y	New York, N. Y.
213867	.....	Ga. s.	Gladys B	18	13	45.9	16.0	3.8	Frt.	1	18	1915	West Norfolk, Va	Norfolk, Va.
213089	.....	Ga. s.	Gladys L. Creamer	25	7	50.6	15.0	8.0	Frt.	2	24	1915	Friendship, Me	Boston, Mass.
202086	.....	Ga. s.	Gladys Millett	7	6	35.1	13.0	3.0	Fsh.	1	8	1905	Patchogue, N. Y	New York, N. Y.
206855	.....	Ga. s.	Gladys V	10	8	28.0	9.5	5.3	Pas.	1	25	1909	New York, N. Y	Newark, N. J.
86361	.....	Ga. s.	Gladys Whiting	21	13	58.0	16.5	4.9	Frt.	1	50	1896	Oriole, Md	Newport News, Va.
201290	.....	Ga. s.	Gladys B. Simmons	16	9	40.2	14.6	6.6	Fsh.	2	.....	1904	Friendship, Me	New York, N. Y.
200805	.....	Ga. s.	Gladys D. Rose	8	5	30.8	11.5	5.5	Fsh.	1	.....	1903	....do	Rockland, Me.
86408	.....	Ga. s.	Gladys and Leroy	6	5	26.4	9.6	4.8	Fsh.	2	.....	1898	Bristol, Me	Do.
204316	.....	Ga. s.	Gleaner	11	6	37.1	12.7	5.0	Frt.	2	15	1907	Trescott, Me	Eastport, Me.
215004	.....	Ga. s.	Gleaner	45	22	61.4	18.4	8.1	Fsh.	12	36	1917	Rockport, Mass	New Bedford, Mass.
207322	.....	Ga. s.	Glee	9	6	36.3	11.4	3.2	Frt.	1	16	1910	St. Petersburg, Fla	Tampa, Fla.
205167	.....	Ga. s.	Glencove	21	5	52.4	15.0	4.1	Pas.	2	50	1906	Glencove, Cal	San Francisco, Cal.
206542	.....	Ga. s.	Glen Haven	8	6	46.5	8.0	3.5	Pas.	2	20	1908	Irondequoit, N. Y	Rochester, N. Y.
205531	.....	Ga. s.	Glendale	10	7	43.0	12.0	3.6	Tow.	2	40	1908	Mukilteo, Wash	Seattle, Wash.
215630	LHVW	Ga. s.	[‡]GLENDARUEL ⊙	2,063	1,434	250.5	43.5	20.4	Frt.	24	640	1917	Manitowoc, Wis	New York, N. Y.
86296	KMBS	Ga. y.	Glendoveer	42	38	62.2	17.6	6.8	Yct.	3	72	1894	Tottenville, N. Y	Do.
214728	LGRF	Ga. s.	Glendoveer	33	22	73.3	11.7	5.6	Frt.	3	160	1912	Madisonville, La	Tampa, Fla.
86368	.....	Ga. s.	Glendy Stewart	9	7	50.5	12.7	3.3	Frt.	1	.....	1896	Oriole, Md	Norfolk, Va.
210813	.....	Ga. s.	Glenn	24	16	49.2	13.0	5.0	Fsh.	1	60	1912	Seattle, Wash	Seattle, Wash.
216115	.....	[*]Ga. p.	Glenville	10	7	56.8	10.0	1.6	Frt.	1	12	1918	Grantsville, W. Va	Pittsburgh, Pa.
209680	.....	Ga. s.	Glenwood	59	32	77.7	17.8	6.8	Fsh.	3	30	1912	Eliza Island, Wash	Seattle, Wash.
209105	.....	Ga. s.	Globe	13	9	52.0	12.3	3.4	Frt.	1	40	1911	Astoria, Oreg	Astoria, Oreg.
209121	.....	Ga. s.	Globe	12	9	43.5	11.6	4.7	Fsh.	1	50	1911	Toledo, Ohio	Toledo, Ohio.
211766	.....	Ga. s.	Globe	23	15	48.5	13.2	5.9	Pas.	2	35	1913	Palacios, Tex	Galveston, Tex.
86518	.....	Ga. s.	Gloria	15	13	41.8	11.4	4.2	Frt.	1	.....	1900	Noank, Conn	Philadelphia, Pa.

[1] Formerly ga. y. Margo.

[‡] Formerly ga. s. {a Ada. b Lake Oneida. c Astmahco IV.

[†] Oil engine.

MERCHANT MOTOR VESSELS OF THE UNITED STATES—Continued.

Official No.	Signal letters.	Rig.	Name of vessel.	Gross tonnage.	Net tonnage.	Length.	Breadth.	Depth.	Service.	Crew.	Indicated horsepower.	When built.	Where built.	Home port (where permanent document issues).
						Feet.	*Feet.*	*Feet.*						
215438	.....	Gs.	[1] Gloria	15	10	45.6	13.0	5.0	Frt.	1	100	1917	Stockton, Cal	San Francisco, Cal.
217965	.....	Gs.	Gloria	9	7	39.1	9.0	4.0	Pas.	1	30	1918	Mukilteo, Wash	Seattle, Wash.
220026	LWNH	Gy.	Gloria	26	22	52.3	11.6	6.0	Yct.	2	100	1920	Seattle, Wash	Do.
208560	.....	Gs.	[2] Gloria II	25	15	54.8	14.2	4.6	Pas.	3	.....	1911	Toms River, N. J	Philadelphia, Pa.
221412	.....	Gs.	Gloria III	11	7	57.5	10.5	2.3	Pas.	1	160	1921	Clayton, N. Y	Ogdensburg, N. Y.
221297	.....	Gs.	Gloria West ⊙	87	59	104.7	14.7	8.4	Fsh.	4	440	1919	Bremerton, Wash	Seattle, Wash.
86643	.....	Gs.	Gloriana	7	7	28.8	10.8	6.0	Fsh.	2	9	1902	Friendship, Me	South West Harbor, Me.
216013	LJRQ	Gy.	Gloriana	65	37	82.9	15.5	6.1	Yct.	5	340	1917	San Francisco, Cal	San Francisco, Cal.
214076	.....	Gy.	[3] Gloriana	34	29	63.7	13.8	6.8	Yct.	2	50	1916	New York, N. Y	New York, N. Y.
211824	.....	Gs.	Glorietta	14	10	49.8	9.9	5.0	Frt.	1	45	1913	San Diego, Cal	San Diego, Cal.
220231	.....	Gs.	Glory	15	10	44.5	12.2	6.2	Frt.	3	40	1913	(†)	New York, N. Y.
211213	.....	Gs.	[4] Glory	25	17	44.1	13.7	5.6	Fsh.	7	25	1913	Tacoma, Wash	Seattle, Wash.
212735	.....	Gs.	Gloucester	22	10	50.2	14.8	4.2	Fsh.	3	50	1914	Hampton, Va	Newport News, Va.
212038	.....	Gs.	Glovlna	60	41	72.4	18.7	6.9	Fsh.	15	110	1914	Tacoma, Wash	Seattle, Wash.
212552	.....	Gs.	Go Easy Mabel	6	5	26.8	8.0	2.8	Fsh.	2	20	1902	Manitowoc, Wis	Grand Haven, Mich.
219035	.....	Gs.	Gogebic	12	10	35.8	10.9	4.1	Fsh.	1	16	1920	Friday Harbor, Wash	Seattle, Wash.
221206	.....	Gs.	Go-Get	29	11	61.7	14.0	4.2	Frt.	2	75	1921	Astoria, Oreg	Astoria, Oreg.
217982	.....	Gs.	Going	7	5	29.1	9.3	3.7	Fsh.	1	14	1916	Seattle, Wash	Seattle, Wash.
86175	.....	Gs.	Gold Mine	11	8	39.4	13.9	3.6	Mso.	2	.....	1891	Atlantic, N. C	Washington, N. C.
220169	.....	Gs.	Gold Star	9	6	32.5	11.6	4.2	Pas.	1	20	1920	Chicago, Ill	Chicago, Ill.
207096	.....	Gs.	Golden	9	9	34.0	9.0	3.6	Fsh.	2	18	1904	Manitowoc, Wis	Do.
206096	.....	Gs.	Golden Anchor	12	12	30.2	10.7	2.5	Pas.	1	10	1906	Melbourne, Fla	St. Augustine, Fla.
208011	.....	Gy.	[5] Golden Days	79	71	88.8	18.5	5.2	Yct.	4	.....	1910	Camden, N. J	Philadelphia, Pa.
86083	.....	Gs.	Golden Eagle	18	9	44.2	14.1	6.5	Fsh.	4	.....	1890	Beverly, Mass	Provincetown, Mass.
209985	.....	Gs.	Golden Eagle	17	11	48.8	13.7	5.3	Tow.	1	70	1912	Oakland, Cal	San Francisco, Cal,
214871	.....	Gs.	Golden Gate	34	23	53.2	13.8	7.5	Fsh.	8	80	1917	Seattle, Wash	Seattle, Wash.
215172	.....	Gs.	Golden Gate	32	25	52.1	14.6	6.3	Fsh.	5	40	1917	Tacoma, Wash	Los Angeles, Cal.
218131	.....	Gs.	Golden Gate	41	28	59.2	15.1	7.2	Fsh.	8	60	1919	Los Angeles, Cal	Do.
222308	.....	Ef. s.	Golden Gate	598	387	206.5	37.3	15.9	Fer.	10	1,300	1922	Alameda, Cal	San Francisco, Cal.
206002	.....	Gs.	Golden Girl	14	10	49.1	11.2	6.0	Frt.	2	80	1909	Grand Rapids, Mich	Grand Haven, Mich.
219888	.....	Gs.	Golden North	22	19	45.5	12.6	5.7	Fsh.	4	27	1920	Seattle, Wash	Seattle, Wash.
204778	.....	Gs.	Golden Rod	15	10	41.0	10.7	3.1	Pas.	1	30	1907	Hadlock, Wash	Do.
211307	.....	Gs.	Golden Rod	9	8	43.0	11.5	4.3	Pas.	1	32	1913	Portland, Me	Portsmouth, N. H.
219963	.....	Gs.	Golden Rod	9	6	38.9	9.0	4.7	Frt.	1	25	.....	(†)	Norfolk, Va.
220271	.....	Gs.	Golden Rod II	9	8	36.6	10.0	4.8	Frt.	2	32	1920	Saco, Me	Portland, Me.
219886	.....	Gs.	[6] GOLDEN STAR	55	37	73.0	14.4	7.5	Pas.	3	150	1917	Chicago, Ill	St. Louis, Mo.
211466	LDCK	Gs.	Golden State	353	223	128.2	31.7	11.6	Frt.	8	150	1913	Oakland, Cal	San Francisco, Cal.
221482	.....	Gs.	Golden Toad	14	13	36.0	10.0	2.5	Pas.	3	6	1921	Louisville, Ky	Louisville, Ky.
205060	.....	Gs.	Golden West	14	14	43.9	14.3	3.6	Pas.	3	36	1908	Alamitos Bay, Cal	San Diego, Cal.
210105	.....	Gs.	Golden West	10	6	38.7	9.9	4.4	Fsh.	2	25	1912	South Bend, Wash	Los Angeles, Cal.
213987	.....	Gs.	Golden West	40	24	47.4	16.2	3.8	Frt.	1	45	1916	Oakland, Cal	San Francisco, Cal.
221985	.....	Gs.	Golden West	10	6	38.6	10.3	4.2	Fsh.	1	20	1922	San Francisco, Cal	Do.
216781	.....	Gs.	Golden West No. 2	55	28	60.2	20.0	6.1	Frt.	3	70	1918	....do	Do.
220661	.....	Gs.	Goldfish	6	5	27.5	8.4	3.8	Pas.	1	10	1920	St. Augustine, Fla	St. Augustine, Fla.
211830	.....	Gs.	Goldie W	50	49	52.0	15.0	6.9	Fsh.	5	75	1913	Manitowoc, Wis	Milwaukee, Wis.
86614	.....	Gs.	Goldy Budd	13	12	41.0	15.4	4.0	Oys.	1	18	1902	Atlantic City, N. J	Philadelphia, Pa.
212988	.....	Gs.	Gony	18	12	41.4	12.1	5.4	Fsh.	5	20	1915	Seattle, Wash	Seattle, Wash.
217574	.....	Gs.	Gony	43	13	67.8	16.0	5.7	Fsh.	2	110	1919	Oakland, Cal	San Francisco, Cal.
203868	.....	Gs.	Good Boy	15	12	36.6	12.4	4.1	Fsh.	4	20	1907	Ballard, Wash	Seattle, Wash.
203026	.....	Gs.	Good Luck	106	55	94.2	23.6	9.5	Fsh.	18	.....	1906	East Boothbay, Me	Gloucester, Mass.
206803	.....	Gs.	Good Luck	6	6	25.1	11.8	3.8	Frt.	1	12	1909	Osterville, Mass	New Bedford, Mass.
216257	.....	Gs.	Good Pardner	36	24	56.5	15.4	6.6	Fsh.	8	50	1918	Los Angeles, Cal	Los Angeles, Cal.
207002	.....	Gs.	Good Partner	13	9	39.0	12.5	3.7	Fsh.	7	20	1909	Seattle, Wash	Seattle, Wash.
214424	.....	Gs.	Goodstock	8	5	41.7	12.0	2.2	Frt.	1	12	1907	Norfolk, Va	Norfolk, Va.
85804	.....	Gs.	Good Templar	10	9	40.0	14.0	3.0	Frt.	1	.....	1883	Norfolk County, Va	Do.
210700	.....	Gs.	Good Tidings	15	12	42.5	11.6	4.0	Pas.	1	25	1912	Ketchikan, Alaska	Ketchikan, Alaska.
220646	.....	Gy.	Goodwill	22	17	53.0	11.0	4.0	Yct.	3	300	1920	Milwaukee, Wis	Los Angeles, Cal.
210149	.....	Gs.	Gorden	34	18	55.5	17.6	4.5	Fsh.	12	37	1912	Williston, N. C	Beaufort, N. C.
210012	.....	Gs.	Gorden T	7	6	33.0	9.1	3.4	Fsh.	3	15	1911	Pensaukee, Wis	Milwaukee, Wis.
211737	.....	Gs.	Gordon K	10	10	33.0	10.0	3.0	Mso.	1	20	1908	New Haven, Conn	New York, N. Y.
221802	.....	Gs.	Gordon T	21	14	43.4	13.3	3.6	Tow.	1	40	1921	Stanwood, Wash	Seattle, Wash.
86055	.....	Gy.	Gorilla	20	19	45.9	14.5	7.8	Fsh.	4	.....	1889	Brooklyn, N. Y	Gloucester, N. Y.
216686	.....	Gs.	Gorzia	9	7	25.8	12.6	3.7	Fsh.	2	15	1883	Noank, Conn	New Haven, Conn.
211483	.....	Gy.	Gosoe	22	15	43.5	11.0	7.7	Yct.	1	40	1913	Quincy, Ill	New Orleans, La.
209047	.....	Gs.	Gosome	7	6	34.2	13.0	3.0	Oys.	1	16	1911	Sayville, N. Y	New York, N. Y.
201200	.....	Gs.	Gotland	9	7	32.6	8.8	3.8	Fsh.	2	.....	1906	Manitowoc, Wis	Grand Haven, Mich.
203021	.....	Gs.	Governor	32	22	52.7	17.4	5.2	Frt.	4	50	1906	Stratford, Conn	New York, N. Y.
206210	.....	Gs.	Governor	14	10	41.4	11.9	4.9	Fsh.	2	50	1909	Tacoma, Wash	Port Townsend, Wash.
211999	.....	Gs.	Governor	27	18	47.2	15.3	5.8	Fsh.	7	30	1914	Gig Harbor, Wash	Seattle, Wash.
217020	.....	Gs.	Governor	10	7	42.3	11.0	3.7	Ten.	....	40	1915	Baltimore, Md	Baltimore, Md.
85581	.....	Gs.	Governor Cook	5	5	28.5	12.5	3.0	Mso.	1	10	1870	Patchogue, N. Y	New York, N. Y.
220028	MCGB	Gs.	Governor Marshall	131	60	107.6	24.0	11.1	Fsh.	20	120	1921	Essex, Mass	Gloucester, Mass.

[1] Formerly ga. s. Island Duchess.
[2] Formerly ga. s. Toms River.
[3] Formerly ga. y. Idylease.
[4] Formerly U. S. N. subchaser 291.
[5] Formerly ga. y. Cocopomelo.
[6] Formerly Mexican ga. s. La Azteca.

† Unknown.

MERCHANT MOTOR VESSELS OF THE UNITED STATES—Continued.

Official No.	Signal letters.	Rig.	Name of vessel.	Gross tonnage.	Net tonnage.	Length.	Breadth.	Depth.	Service.	Crew.	Indicated horsepower.	When built.	Where built.	Home port (where permanent document issues).
						Feet.	*Feet.*	*Feet.*						
86554	.....	Ga. s.	Governor M. B. M.....	14	10	48.0	15.2	4.0	Oys.	1	50	1901	San Francisco, Cal.....	San Francisco, Cal.
222294	.....	Ga. s.	Governor Stephens.....	32	8	52.4	15.1	6.4	Tow.	1	24	1922	Oakland, Cal.....	Do.
213121	.....	*Ga. p.	Governor West.....	23	23	63.2	18.1	2.9	Fer.	1	35	1915	Maryhill, Wash.....	Portland, Oreg.
218482	.....	Ga. s.	Gowan.....	9	7	32.0	9.2	4.5	Fsh.	1	16	1909	Bremerton, Wash.....	Seattle, Wash.
86218	.....	Ga. s.	Grace.....	13	7	50.5	13.7	3.4	Oys.	1	.....	1892	Fairmount, Md.....	Newport News, Va.
86379	.....	Ga. s.	Grace.....	7	6	29.8	10.9	5.8	Fsh.	2	.....	1890	Friendship, Me.....	Ellsworth, Me.
200318	.....	Ga. s.	Grace.....	11	8	36.7	14.5	3.8	Frt.	2	.....	1903	Urbanna, Va.....	Baltimore, Md.
201270	.....	*Ga. p.	Grace.....	16	8	55.0	14.5	2.5	Tow.	4	.....	1904	New Orleans, La.....	New Orleans, La.
203602	.....	Ga. s.	Grace.....	15	12	45.0	12.8	3.1	Frt.	2	.....	1906	Crittenden, Va.....	Norfolk, Va.
205328	.....	Ga. s.	Grace.....	9	6	39.8	11.0	3.6	Fsh.	1	20	1908	Port Madison, Wash....	Seattle, Wash.
205482	.....	Ga. s.	Grace.....	9	8	32.9	8.4	3.4	Pas.	2	6	1908	Shelton, Conn.....	Bridgeport, Conn.
208994	.....	Ga. s.	Grace.....	9	8	30.4	10.4	3.8	Pas.	1	20	1911	Brooklyn, N. Y.....	New York, N. Y.
212065	.....	Ga. s.	Grace.....	8	8	33.3	10.6	3.4	Pas.	1	15	1903	Belfast, Me.....	Boston, Mass.
212425	.....	Ga. s.	Grace.....	13	9	43.0	12.0	3.4	Fsh.	4	32	1914	Wrangell, Alaska.....	Wrangell, Alaska.
213322	.....	Ga. s.	Grace.....	15	10	50.0	11.8	4.2	Frt.	1	50	1915	St. Helens, Oreg.....	Astoria, Oreg.
216526	.....	Ga. s.	Grace C.....	7	6	28.6	8.6	4.6	Fsh.	2	28	1918	Seattle, Wash.....	Seattle, Wash.
86376	.....	Ga. s.	Grace Darling.....	71	43	84.2	21.0	9.4	Cod.	15	36	1896	Essex, Mass.....	Boston, Mass.
214417	.....	Ga. s.	Grace Darling.....	11	7	48.7	12.3	3.5	Frt.	3	9	1916	Annapolis, Md.....	Annapolis, Md.
200361	.....	Ga. s.	Grace E.....	11	7	37.2	8.2	3.0	Msc.	1	10	1903	Seattle, Wash.....	Juneau, Alaska.
204327	.....	Ga. s.	Grace E.....	9	9	37.0	9.5	4.8	Pas.	1	15	1907	New Haven, Conn.....	Boston, Mass.
200305	.....	Ga. s.	Grace Fordham.....	14	14	45.4	16.0	3.0	Oys.	4	.....	1903	Greenport, N. Y.....	Greenport, N. Y.
214208	.....	*Ga. p.	Grace G.....	7	5	45.3	10.0	2.3	Tow.	1	12	1915	Charleston, W. Va.....	Pittsburgh, Pa.
86277	.....	Ga. s.	Grace Griffin.....	8	7	30.6	12.5	3.9	Msc.	1	.....	1894	Greenport, N. Y.....	New York, N. Y.
206581	.....	Ga. s.	Grace H.....	8	5	30.5	9.2	3.0	Fsh.	2	.....	1909	Albany Island, Mich....	Marquette, Mich.
200237	.....	Ga. s.	Grace J.....	24	17	52.5	14.9	5.0	Frt.	3	30	1903	Chicago, Ill.....	Duluth, Minn.
209107	.....	Ga. s.	Grace M.....	9	9	31.7	9.8	3.6	Fsh.	1	20	1909	St. James, Mich.....	Grand Haven, Mich.
216328	.....	Ga. s.	Grace P.....	22	11	45.6	14.3	5.1	Fsh.	1	100	1918	San Francisco, Cal.....	San Francisco, Cal.
202058	.....	Ga. s.	Grace R. IV.....	26	17	59.0	11.3	5.4	Tow.	2	.....	1904	Bordentown, N. J.....	Elizabeth City, N. C.
203459	.....	Ga. s.	Grace Stiles.....	6	6	30.3	11.4	3.0	Frt.	1	8	1906	Tuckerton, N. J.....	Philadelphia, Pa.
212234	.....	Ga. s.	Grace V.....	7	7	27.6	8.9	3.4	Fsh.	3	15	1914	Little Suamico, Wis.....	Milwaukee, Wis.
203485	.....	Ga. s.	Grace W.....	11	9	38.4	9.5	3.0	Pas.	2	12	1906	Frankfort, Mich.....	Grand Haven, Mich.
204774	.....	Ga. s.	Grace W.....	17	14	50.2	11.3	4.8	Fsh.	4	60	1906	St. Joseph, Mich.....	Marquette, Mich.
207606	a.....	Ga. s.	Grace E. W.....		6	28.6	7.4	2.9	Fsh.	1	12	1910	Juneau, Alaska.....	Juneau, Alaska.
222079	.....	Ga. s.	Grace B. Garrison.....	9	8	35.6	11.1	3.5	Fsh.	2	24	1922	Fairton, N. J.....	Philadelphia, Pa.
212175	.....	Ga. s.	Grace M. Cribby.....	28	15	59.1	13.8	6.3	Frt.	2	40	1914	Thomaston, Me.....	Boston, Mass.
206869	.....	Ga. s.	Grace M. Denton.....	18	12	42.3	15.5	5.3	Fsh.	2	32	1909	Baldwin, N. Y.....	New York, N. Y.
201516	.....	Ga. s.	Grace M. Wallace.....	12	12	45.2	13.5	2.8	Fsh.	10	.....	1901	Morehead City, N. C....	Beaufort, N. C.
207519	.....	Ga. s.	Grace and Alice.....	31	19	52.6	17.5	5.9	Frt.	1	20	1910	Calais, Me.....	Machias, Me.
206016	.....	Ga. s.	Grace and Amy.....	48	23	65.2	22.6	3.7	Frt.	1	54	1909	Redwood City, Cal.....	San Francisco, Cal.
220341	.....	Ga. s.	Grace and Lucy.....	8	6	37.0	11.8	2.8	Frt.	11	28	1920	Noank, Conn.....	New London, Conn.
215263	.....	Ga. s.	Gracelend.....	10	7	37.7	11.3	4.0	Frt.	2	16	1917	Emerson, Mich.....	Marquette, Mich.
206575	.....	Ga. y.	[1]Gracemere.....	52	39	74.5	14.0	6.8	Yct.	1	200	1909	Port Jefferson, N. Y.....	New York, N. Y.
85441	.....	Ga. s.	Gracie.....	12	11	38.0	14.0	4.0	Fsh.	2	.....	1873	Boothbay, Me.....	South West Harbor, Me.
85750	.....	Ga. s.	Gracie.....	15	9	42.4	13.2	5.4	Fsh.	6	.....	1882	Beverly, Mass.....	Gloucester, Mass.
85812	.....	Ga. s.	Gracie.....	7	6	29.6	12.2	3.8	Msc.	2	.....	1883	Greenport, N. Y.....	New York, N. Y.
85919	.....	Ga. s.	Gracie.....	45	42	60.1	19.1	8.1	Fsh.	10	.....	1886	Noank, Conn.....	Fernandina, Fla.
86207	.....	Ga. s.	Gracie.....	9	8	34.3	12.2	5.3	Fsh.	2	.....	1892	Waldoboro, Me.....	New York, N. Y.
86252	.....	Ga. s.	Gracie.....			34.0	11.0	5.3	Fsh.	1	.....	1893	Brooksville, Me.....	Belfast, Me.
207925	.....	Ga. s.	Gracie.....	6	5	44.4	10.8	2.4	Msc.	2	50	1909	Pecan Island, La.....	Morgan City, La.
210301	.....	Ga. s.	Gracie.....	5	5	36.5	9.3	3.1	Frt.	2	7	1912	Spring Island, S. C.....	Savannah, Ga.
212537	.....	Ga. s.	Gracie D.....	6	6	34.3	9.1	2.4	Msc.	1	10	1914	Bettle, N. C.....	Beaufort, N. C.
85933	.....	Ga. s.	Gracie G.....	21	8	57.0	13.5	5.1	Frt.	1	32	1886	Eastport, Me.....	Eastport, Me.
208076	.....	Ga. s.	Gracie L.....	14	12	51.3	12.8	5.0	Frt.	2	20	1911	Georgetown, S. C.....	Georgetown, S. C.
86226	.....	Ga. s.	Gracie Lee.....	6	5	55.7	10.0	3.5	Frt.	2	.....	1892	Onancock, Va.....	Annapolis, Md.
85464	.....	Ga. s.	Gracie Phillips.....	20	19	42.2	15.4	6.5	Fsh.	4	24	1876	Noank, Conn.....	New York, N. Y.
86275	.....	Ga. s.	Gracie S.....	91	52	83.0	24.7	10.2	Plt.	5	142	1893	San Francisco, Cal.....	San Francisco, Cal.
86270	.....	Ga. s.	Gracie C. Wallace.....	20	13	59.0	16.3	4.6	Frt.	3	.....	1893	Oriole, Md.....	Norfolk, Va.
86132	.....	Ga. s.	Gracie E. Freeman.....	12	12	39.0	15.0	5.0	Fsh.	4	.....	1890	Essex, Mass.....	Gloucester, Mass.
86015	.....	Ga. s.	Gracie and Emily.....	9	7	33.5	14.4	3.8	Msc.	1	.....	1888	Patchogue, N. Y.....	New York, N. Y.
86631	.....	Ga. s.	Gracie and Salome Post.	31	26	55.0	19.0	5.6	Frt.	2	10	1902	West Point, Va.....	Crisfield, Md.
216060	.....	Ga. s.	Grampus.....	87	83	81.6	22.3	11.1	Fsh.	5	10	1886	Noank, Conn.....	Fernandina, Fla.
211403	.....	Ga. s.	Granada.....	11	9	34.5	11.1	4.3	Tow.	1	40	1913	Jacksonville, Fla.....	Jacksonville, Fla.
211848	.....	Ga. y.	Granada II.....	36	28	70.8	12.4	5.8	Yct.	3	50	1912	East Port Chester, Conn.	Houston, Tex.
211775	LDHK	Ga. y.	Granada III.....	40	27	57.0	16.1	5.7	Yct.	2	30	1913	New York, N. Y.....	Evansville, Ind.
212391	.....	Ga. s.	Granda.....	17	14	38.4	12.3	4.8	Fsh.	5	20	1914	Poulsbo, Wash.....	Juneau, Alaska.
206509	.....	Ga. s.	Grand Island.....	5	5	35.9	9.0	4.6	Frt.	1	.....	1905	West De Pere, Wis.....	Marquette, Mich.
218373	.....	Ga. s.	Grand Marshal.....	128	70	108.0	23.6	11.2	Fsh.	17	40	1919	Essex, Mass.....	Gloucester, Mass.
202705	.....	Ga. s.	Grand Rapids.....	14	10	53.0	13.2	3.9	Pas.	2	36	1905	Holly, Fla.....	Pensacola, Fla.
200338	.....	*Ga. p.	Grandpa.....	12	12	42.0	9.0	3.4	Pas.	1	12	1903	Rock Island, Ill.....	Chicago, Ill.
220526	.....	Ga. s.	Grange.....	22	15	60.8	16.3	3.9	Frt.	2	10	1920	St. Michaels, Md.....	Baltimore, Md.
204196	.....	Ga. s.	Grant.....	14	10	47.2	12.3	4.5	Fsh.	6	.....	1907	Seattle, Wash.....	Seattle, Wash.
219720	.....	Ga. s.	Grant.....	8	5	31.6	9.2	4.0	Frt.	2	12	1920	.....do.....	Do.
222310	.....	*Ga. p.	Gravel Boy.....	26	26	60.4	15.6	3.3	Tow.	1	60	1922	Clarington, Ohio.....	Pittsburgh, Pa.

[1] Formerly { *a* Ga. y. Mahary. *b* U. S. S. Eagle.

MERCHANT **MOTOR** VESSELS OF THE UNITED STATES—Continued.

Official No.	Signal letters.	Rig.	Name of vessel.	Gross tonnage.	Net tonnage.	Length.	Breadth.	Depth.	Service.	Crew.	Indicated horsepower.	When built.	Where built.	Home port (where permanent document issues).
						Feet.	*Feet.*	*Feet.*						
213991	.....	Ga. s.	Gravina	36	25	54.9	15.2	6.2	Fsh.	2	85	1916	Tacoma, Wash.	Ketchikan, Alaska.
219964	.....	Ga. s.	Gravina Point	41	17	59.8	17.0	5.1	Fsh.	5	60	1920	Vancouver, Wash.	Do.
207485	.....	Ga. y.	[1] Grayling	10	14	49.6	10.4	5.0	Yct.	1	25	1909	Nyack, N. Y.	Baltimore, Md.
212295	.....	Ga. s.	Grayling	23	16	43.5	13.4	5.6	Fsh.	5	25	1914	Seattle, Wash.	Ketchikan, Alaska.
213271	.....	Ga. s.	Grayling	28	11	59.4	12.5	6.7	Frt.	2	65	1915	East Boothbay, Me.	Boothbay, Me.
203159	.....	Ga. y.	[2] Grayling III	44	30	94.0	10.6	5.6	Yct.	3	.....	1906	Detroit, Mich.	Detroit, Mich.
85886	.....	Ga. s.	Grazia Cerino	9	9	42.0	15.2	3.0	Frt.	2	.....	1885	Back Bay, Miss.	Galveston, Tex.
211402	.....	Ga. s.	Great Bridge	26	15	51.8	16.4	4.0	Frt.	3	40	1913	Norfolk, Va.	Norfolk, Va.
210826	.....	Ga. s.	[3] Great Western Power Co. No. 4.	10	7	39.4	10.9	4.8	Pas.	1	30	1912	Oakland, Cal.	San Francisco, Cal.
212896	.....	Ga. s.	[4] Great Western Power Co. No. 5.	10	7	39.2	12.0	4.9	Pas.	1	30	1914	.....do.....	Do.
219122	.....	Ga. y.	Great Yarmouth	14	11	37.4	10.2	4.9	Yct.	1	25	1919	Seattle, Wash.	Seattle, Wash.
216031	.....	Ga. s.	Grebe	41	14	67.8	16.6	5.7	Fsh.	3	110	1918	Oakland, Cal.	San Francisco, Cal.
214593	.....	Ga. s.	Greek Girl	14	12	41.2	14.4	3.2	Frt.	1	.....	1912	Bay St. Louis, Miss.	Galveston, Tex.
107706	.....	Ga. y.	[5] Green Dragon	17	13	49.0	10.2	4.1	Yct.	3	.....	1901	Port Washington, N. Y.	Erie, Pa.
211881	.....	Ga. s.	Green Toad	9	6	30.8	11.5	4.3	Frt.	1	14	1913	Olympia, Wash.	Tacoma, Wash.
216285	.....	*Ga. p.	Gresham	37	31	47.5	12.0	2.4	Tow.	2	10	1918	Parkin, Ark.	Memphis, Tenn.
86646	.....	Ga. s.	Gretchen	11	7	42.0	12.0	3.0	Frt.	2	.....	1902	Belhaven, N. C.	Manteo, N. C.
86052	.....	Ga. s.	Gretchen	10	10	39.3	13.7	3.4	Frt.	1	.....	1889	Peekskill, N. Y.	Fernandina, Fla.
200121	.....	*Ga. p.	Gretta A	53	38	74.0	16.8	3.8	Pas.	1	40	1903	Freeport, Cal.	San Francisco, Cal.
205016	.....	*Ga. p.	Grey Eagle	11	11	56.8	13.0	2.3	Tow.	1	20	1908	Catlettsburg, Ky.	Pittsburgh, Pa.
205416	.....	Ga. y.	[6] Grey Goose	19	13	54.5	12.7	7.8	Yct.	2	25	1908	Stamford, Conn.	Boston, Mass.
86341	.....	Ga. s.	Greyhound	12	9	41.0	13.2	3.2	Mso.	1	24	1894	Patchogue, N. Y.	New York, N. Y.
85226	.....	Ga. s.	Greyhound	13	8	44.0	15.0	4.4	Oys.	2	.....	1872	Mathews County, Va.	Newport News, Va.
202264	.....	Ga. s.	Greyhound	7	5	38.4	12.0	2.6	Plt.	4	.....	1905	Tampa, Fla.	Key West, Fla.
205382	.....	Ga. s.	Greyhound	9	7	39.3	12.1	4.1	Pas.	2	16	1902	Newark, N. J.	Perth Amboy, N. J.
207147	.....	Ga. s.	Greyhound	12	12	50.0	11.4	6.4	Pas.	1	12	1902	Saunderstown, R. I.	Providence, R. I.
207323	.....	Ga. s.	Greyhound	10	10	65.0	7.0	3.3	Pas.	2	90	1910	Rising Sun, Ind.	Evansville, Ind.
218289	.....	Ga. s.	Grey Hound	21	14	56.6	10.5	5.0	Yct.	2	400	1916	New York, N. Y.	Detroit, Mich.
221660	.....	†Ga. s.	Greyhound	7	6	46.6	7.4	2.9	Tow.	1	20	1911	Everett, Wash.	Seattle, Wash.
213229	.....	Ga. s.	[7] Griffnip	18	15	39.1	11.2	5.2	Ten.	2	65	1915	Seattle, Wash.	Do.
208840	.....	Ga. s.	Griswold	22	16	54.0	13.1	5.0	Pas.	2	90	1911	West Mystic, Conn.	New London, Conn.
86517	.....	Ga. s.	[8] Grit	7	5	38.5	14.4	5.4	Frt.	2	15	1896	Letete, N. B.	Eastport, Me.
209663	.....	Ga. s.	Grizzly	28	19	65.0	14.7	5.2	Frt.	3	55	1912	Friday Harbor, Wash.	Pittsburgh, Pa.
221209	.....	Ga. s.	Grizzly II	56	38	61.7	17.0	8.0	Fsh.	2	100	1921	Seattle, Wash.	Seattle, Wash.
220147	.....	Ga. s.	Groth	11	7	36.1	10.4	5.1	Fsh.	3	10	1920	Poulsbo, Wash.	Do.
85911	.....	Ga. s.	Grover Cleveland	10	8	40.4	13.0	3.7	Oys.	2	15	1885	New Orleans, La.	New Orleans, La.
86099	.....	Ga. s.	Grover Cleveland	32	15	60.5	19.4	5.4	Oys.	10	.....	1890	Bridgeton, N. J.	Philadelphia, Pa.
85940	.....	Ga. s.	Growler	9	8	31.2	14.1	3.4	Mso.	1	.....	1886	Bay Shore, N. Y.	Patchogue, N. Y.
205014	.....	Ga. s.	Grubstake	14	8	38.0	11.6	3.6	Fsh.	1	16	1908	Seattle, Wash.	Ketchikan, Alaska.
206598	.....	Ga. s.	Grubstake II	14	9	44.0	12.0	3.0	Fsh.	1	20	1909	.....do.....	Juneau, Alaska.
215508	LIISD	‡Ga. s.	Guanacaste ✚	632	455	165.5	36.5	13.9	Frt.	12	800	1917	Portland, Oreg.	Wilmington, Del.
215666	.....	‡Ga. s.	Guemes	82	73	48.6	22.8	6.5	Fer.	3	65	1917	Anacortes, Wash.	Seattle, Wash.
86409	.....	Ga. s.	Guess	14	10	37.4	12.6	5.0	Oys.	2	.....	1898	Stratford, Conn.	Bridgeport, Conn.
208833	.....	Ga. s.	Guess	8	7	31.2	10.4	3.9	Tow.	1	30	1911	Holland, Mich.	Grand Haven, Mich.
204934	.....	Ga. s.	Guide	13	9	37.6	10.3	4.4	Tow.	1	50	1900	San Francisco, Cal.	San Francisco, Cal.
211295	.....	Ga. s.	Guide	15	15	40.9	11.4	4.0	Fsh.	6	20	1913	Tacoma, Wash.	Tacoma, Wash.
86427	.....	Ga. s.	Guildford	15	15	44.5	15.3	3.6	Frt.	1	.....	1896	Pocomoke City, Md.	Norfolk, Va.
206027	.....	Ga. s.	Gulon	6	6	33.0	8.8	2.8	Mso.	1	10	1909	Smyrna, N. C.	Beaufort, N. C.
221611	MDFG	Ga. y.	GUINEVERE ⊙	508	345	171.2	32.5	18.7	Yct.	25	550	1921	Neponset, Mass.	New York, N. Y.
217286	.....	Ga. s.	Gulco	16	12	39.0	11.6	4.4	Tow.	2	30	1918	Madisonville, La.	New Orleans, La.
211663	.....	Ga. s.	Gulf	10	10	37.2	10.5	3.8	Frt.	2	22	1913	Beaumont, Tex.	Do.
213638	.....	Ga. s.	Gulf City	9	6	40.1	7.3	3.1	Pas.	2	20	1915	Gulf City, Fla.	Tampa, Fla.
206886	.....	Ga. s.	[9] Gulfco	26	18	51.7	16.0	5.0	Frt.	2	37	1909	Chincoteague, Va.	New York, N. Y.
213870	.....	Ga. s.	Gulfsprite	47	32	60.8	16.4	6.2	Frt.	3	40	1916	South Jacksonville, Fla.	Pittsburgh, Pa.
213213	.....	Ga. s.	Gull	7	7	30.6	12.2	3.2	Frt.	1	12	1898	Toms River, N. J.	Philadelphia, Pa.
85839	.....	Ga. s.	Gurnard	10	8	32.7	14.0	4.5	Pas.	3	28	1883	Brooklyn, N. Y.	New York, N. Y.
86626	.....	Ga. s.	Gussie L	14	10	49.9	12.1	4.0	Msc.	2	22	1902	Fairhaven, Wash.	Wrangell, Alaska.
211229	.....	Ga. s.	Gussie L	18	16	35.7	13.3	5.7	Pas.	2	40	1913	Newark, N. J.	Newark, N. J.
209003	.....	Ga. s.	Gussie M	11	8	39.0	11.1	4.3	Pas.	1	40	1911	San Francisco, Cal.	San Francisco, Cal.
86114	.....	Ga. s.	Gussie B. Spalding	6	5	31.0	12.2	4.0	Fsh.	1	.....	1890	Patchogue, N. Y.	New York, N. Y.
212690	.....	Ga. y.	Gussum	19	18	38.4	14.5	4.2	Yct.	2	36	1914	.....do.....	Do.
86539	.....	Ga. s.	Gnyasuta	12	11	35.0	13.5	4.6	Fsh.	6	.....	1900	Atlantic City, N. J.	Philadelphia, Pa.
206456	.....	Ga. s.	Gwa-go-li	12	11	36.8	10.4	4.0	Pas.	2	16	1903	West De Pere, Wis.	Milwaukee, Wis.
203834	.....	Ga. s.	Gwendolyn	15	10	44.7	10.3	4.8	Frt.	1	45	1903	Vallejo, Cal.	San Francisco, Cal.
204195	.....	Ga. y.	Gwendolyn II	17	15	40.7	13.7	6.8	Yct.	3	.....	1907	Georgetown, Wash.	Seattle, Wash.
86216	.....	Ga. s.	Gyda	25	12	64.8	12.7	6.1	Fsh.	3	.....	1892	Boston, Mass.	Provincetown, Mass.
218288	.....	Ga. s.	Gypsie	11	9	43.7	9.5	3.5	Pas.	2	20	1901	New York, N. Y.	New York, N. Y.
86071	.....	Ga. s.	Gypsy	16	8	40.3	16.6	4.5	Oys.	4	.....	1889	Dividing Creek, N. J.	Philadelphia, Pa.

[1] Formerly ga. y. Graham.
[2] Formerly sl. y. {*a* Hornet. *b* Viking.
[3] Formerly ga. s. Crowley No. 16.
[4] Formerly ga. s. Chintoc.
[5] Formerly ga. y. Augusta.
[6] Formerly ga. y. Valeda.
[7] Formerly ga. s. {*a* Harriet. *b* Sueja.
[8] Formerly British sloop Mary and Alice.
[9] Formerly ga. s. Minnie C. Bach.
† Lost Dec. 19, 1921.
‡ Oil engine.

MERCHANT MOTOR VESSELS OF THE UNITED STATES—Continued.

Official No.	Signal letters.	Rig.	Name of vessel.	Gross tonnage.	Net tonnage.	Length.	Breadth.	Depth.	Service.	Crew.	Indicated horsepower.	When built.	Where built.	Home port (where permanent document issues).
						Feet.	*Feet.*	*Feet.*						
86526	.....	Ga.y.	Gypsy	33	31	51.0	15.1	4.7	Yct.	1	.....	1900	Atlantic City, N.J.	Philadelphia, Pa.
209108	.....	Ga.s.	Gypsy	68	61	62.0	15.8	6.2	Pas.	3	75	1911	Saugatuck, Mich.	Tampa, Fla.
218484	.....	Ga.s.	Gypsy	9	7	33.8	7.5	3.4	Fsh.	1	16	1919	Seattle, Wash.	Seattle, Wash.
218543	LSBQ	Ga.y.	Gypsy	28	19	63.6	11.3	5.0	Yct.	2	260	1919	Bristol, R.I.	Boston, Mass.
218217	.....	Ga.y.	Gypsy III	19	17	43.3	10.9	5.5	Yct.	1	40	1910	Taunton, Mass.	New York, N.Y.
220498	.....	Ga.s.	Gypsy	12	8	44.6	10.2	4.4	Wrk.	1	32	1920	Baltimore, Md.	Baltimore, Md.
221683	MDJN	Ga.y.	Gypsy	57	33	70.8	16.0	7.7	Yct.	5	125	1921	Los Angeles, Cal.	Los Angeles, Cal.
			H.											
209479	.....	Ga.s.	H. B. D.	14	13	39.0	9.8	4.5	Frt.	2	15	1908	Little Suamico, Wis.	Milwaukee, Wis.
221914	.....	Ga.s.	H. F. 1.	9	8	37.5	10.3	3.7	Fsh.	6	20	1918	Sea Isle City, N.J.	Philadelphia, Pa.
221915	.....	Ga.s.	H. F. 2.	9	8	37.5	10.3	3.7	Fsh.	6	20	1918	....do.	Do.
221916	.....	Ga.s.	H. F. 3.	6	6	34.0	9.6	3.5	Fsh.	6	18	1912	Long Branch, N.J.	Do.
216895	.....	Ga.s.	H. W. D.	12	9	37.2	12.3	3.0	Frt.	2	20	1915	Montegut, La.	New Orleans, La.
216742	.....	*Ga.p.	H. & R.	16	12	57.5	13.7	2.8	Fer.	1	15	1918	New Haven, Mo.	St. Louis, Mo.
96571	.....	Ga.s.	H. Eppinger	96	71	80.0	27.5	6.2	Frt.	2	70	1901	San Francisco, Cal.	San Francisco, Cal.
96383	.....	Ga.y.	[1] H. Lindsay	17	10	36.7	14.5	5.2	Yct.	3	30	1897	Chelsea, Mass.	Boston, Mass.
207824	.....	Ga.s.	H. A. Deery	13	12	49.7	16.8	3.5	Frt.	2	25	1910	Charleston, S.C.	Beaufort, S.C.
212967	.....	Ga.s.	H. A. Johnson	11	7	31.0	12.2	5.7	Frt.	1	25	1915	Swans Island, Me.	Rockland, Me.
221421	.....	*Ga.p.	H. A. Kimball	66	66	64.0	19.8	3.4	Fer.	3	50	1921	Arkansas City, Ark.	St. Louis, Mo.
95017	.....	Ga.s.	H. A. Russell	11	9	38.5	13.2	5.5	Frt.	2	.....	1869	Rockland, Me.	Ellsworth, Me.
209193	.....	*Ga.p.	H. A. Waddell	10	10	58.7	12.8	2.3	Tow.	2	40	1911	Gibson, La.	Morgan City, La.
207890	.....	Ga.s.	H. B. Burger, jr.	14	14	46.0	11.0	4.8	Pas.	2	40	1910	Manitowoc, Wis.	Sandusky, Ohio.
207216	.....	Ga.s.	H. B. Jones	33	23	48.0	14.0	6.5	Fsh.	4	50	1910	Seattle, Wash.	Juneau, Alaska.
220744	.....	Ga.s.	H. C. Givan	13	13	58.0	18.0	2.4	Fer.	1	10	1920	Clarksville, Tenn.	Nashville, Tenn.
209154	.....	Ga.s.	H. C. Lowery	8	5	42.1	10.4	3.2	Frt.	2	15	1911	Tilghmans, Md.	Baltimore, Md.
96485	.....	Ga.s.	H. C. Price	11	10	37.4	15.8	4.0	Frt.	2	21	1900	Patchogue, N.Y.	New York, N.Y.
96007	.....	Ga.s.	H. F. Hilderbrandt	5	5	28.7	12.9	3.3	Oys.	1	.....	1887	....do.	Patchogue, N.Y.
217008	.....	Ga.s.	H. F. Rogers	45	23	62.0	18.3	5.3	Oys.	2	45	1918	Deep Creek, Va.	Cape Charles, Va.
205332	.....	Ga.s.	H. J. Davis	45	32	65.6	17.6	4.6	Frt.	5	40	1908	Sebewaing, Mich.	Milwaukee, Wis.
96333	.....	Ga.s.	H. K. Roe	6	5	28.2	12.0	3.1	Frt.	1	12	1883	Islip, N.Y.	New York, N.Y.
214192	.....	Ga.p.	H. N. Sherburne	111	90	112.2	28.0	4.0	Frt.	9	75	1916	Plaquemine, La.	Morgan City, La.
221025	.....	Ga.s.	H. P. Spreg	8	7	35.0	10.4	2.8	Frt.	1	18	1921	Davis, N.C.	Beaufort, N.C.
218334	LRQJ	Ga.s.	H. R. Humphreys	219	115	126.1	20.7	9.7	Fsh.	37	200	1919	Weems, Va.	Reedville, Va.
96193	.....	Ga.s.	H. S. Morgan	17	8	52.0	16.0	4.4	Frt.	1	45	1892	Rock Hall, Md.	Newport News, Va.
221701	MDGP	Ga.s.	H. T. HARPER ✚⊙	3,803	2,300	329.9	46.2	25.7	Tnk.	23	2,000	1921	Oakland, Cal.	San Francisco, Cal.
220014	.....	Ga.s.	Haakon	77	52	70.8	18.1	8.0	Frt.	1	100	1920	Seattle, Wash.	Seattle, Wash.
206753	.....	Ga.s.	Haasey	8	6	35.0	10.0	4.6	Frt.	1	18	1909	Green Cove Springs, Fla.	Jacksonville, Fla.
96537	.....	Ga.s.	Haddie Blanch	15	12	46.4	14.2	3.5	Frt.	3	12	1901	Southport, N.C.	Savannah, Ga.
215432	LHQC	Ga.y.	[2] Haida	64	37	85.2	20.4	9.2	Yct.	4	75	1917	East Boothbay, Me.	Los Angeles, Cal.
95811	.....	Ga.s.	Haidee	17	9	46.2	14.0	5.1	Tow.	1	48	1884	Freeport, Me.	Machias, Me.
219422	.....	Ga.s.	Hakko Maru	17	7	53.0	11.7	4.5	Fsh.	4	30	1909	Honolulu, Hawaii.	Honolulu, Hawaii.
207724	.....	Ga.s.	Hakuna	11	8	49.0	9.6	3.2	Frt.	1	20	1910	Seattle, Wash.	Ketchikan, Alaska.
201000	.....	Ga.y.	Halcyon	17	17	42.0	13.8	5.0	Yct.	2	.....	1904	East Boothbay, Me.	Boston, Mass.
205967	.....	Ga.s.	Halcyon	32	22	64.5	15.4	5.9	Pas.	1	75	1908	Dockton, Wash.	Port Townsend, Wash.
207419	.....	Ga.y.	Halcyon	18	16	44.0	11.2	4.6	Yct.	2	50	1910	New York, N.Y.	Bridgeport, Conn.
213496	.....	Ga.s.	Halcyon	18	12	48.2	14.5	5.8	Tow.	1	25	1915	Sausalito, Cal.	San Francisco, Cal.
96682	.....	Ga.s.	Halcyone	10	10	44.0	12.8	2.7	Frt.	3	24	1903	Morehead City, N.C.	Newport News, Va.
209835	LCJP	Ga.y.	Half Moon	18	18	40.0	11.0	5.8	Yct.	1	25	1911	East Greenwich, R.I.	Boston, Mass.
208164	.....	Ga.s.	Halifax	21	20	43.5	13.1	3.0	Frt.	2	20	1910	Daytona, Fla.	Key West, Fla.
207911	.....	Ga.s.	Haliotis	9	6	35.8	8.6	3.8	Pas.	1	15	1910	Holly Beach, N.J.	Philadelphia, Pa.
96450	.....	Ga.s.	Halka	10	10	34.0	11.8	5.7	Fsh.	1	.....	1890	Cushing, Me.	Rockland, Me.
206237	.....	Ga.s.	Halley's	12	8	38.0	10.7	4.0	Fsh.	2	21	1910	Wrangell, Alaska.	Seattle, Wash.
220544	.....	Ga.s.	Halyoake	40	20	65.4	19.7	4.8	Msc.	9	60	1920	Orient, N.Y.	New York, N.Y.
221259	.....	Ga.s.	Hamer	18	12	47.3	15.0	4.9	Msc.	2	100	1919	Arverne, N.Y.	Do.
211595	.....	Ga.s.	Hamilton	7	6	31.0	9.1	4.0	Pas.	1	24	1912	Chicago, Ill.	Grand Haven, Mich.
218573	.....	Ga.s.	Hamilton	15	12	40.5	10.5	2.4	Frt.	1	16	1919	Atlantic, N.C.	Beaufort, N.C.
11879	.....	Ga.s.	Hamlet	26	25	49.0	17.5	4.8	Frt.	1	20	1867	Bellport, N.Y.	Bridgeport, Conn.
96069	.....	Ga.s.	Hamlet	13	9	56.0	14.5	3.3	Frt.	1	.....	1890	Fishing Island, Md.	Washington, N.C.
203494	.....	Ga.s.	[3] Hammitt L. Robbins	32	21	71.7	22.3	5.0	Frt.	6	40	1906	Salisbury, Md.	Philadelphia, Pa.
211583	.....	Ga.s.	Hammond	10	7	37.3	11.5	3.6	Frt.	1	50	1913	Astoria, Oreg.	Astoria, Oreg.
213175	.....	Ga.s.	H. W. S. W.	7	6	25.5	8.2	3.1	Frt.	2	12	1914	Green Bay, Wis.	Milwaukee, Wis.
157496	.....	Ga.s.	[4] Hampton	55	43	72.2	20.6	5.6	Frt.	15	60	1897	Pocomoke City, Md.	Wilmington, Del.
200327	.....	Ga.s.	[5] Hampton	28	21	55.4	16.8	4.6	Oys.	4	30	1903	Stratford, Conn.	Greenport, N.Y.
221500	.....	Ga.s.	Hampton Roads	12	8	50.0	11.1	3.7	Frt.	2	90	1921	West Norfolk, Va.	Norfolk, Va.
207980	.....	Ga.s.	Hanna	17	11	41.7	12.5	5.6	Fsh.	4	30	1910	Seattle, Wash.	Seattle, Wash.
213586	.....	Ga.s.	Hanna K	6	5	36.6	11.2	8.2	Msc.	8	8	1915	Bayou Chene, La.	Morgan City, La.
221717	.....	Ga.s.	Hannah	6	6	34.7	9.6	3.2	Fsh.	7	14	1915	Wildwood, N.J.	Philadelphia, Pa.
96008	.....	Ga.s.	Hannah B	6	5	25.5	11.5	4.0	Fsh.	1	.....	1883	Hyannis, Mass.	Newport, R.I.
208772	.....	Ga.s.	Hannah B	9	8	27.9	8.3	3.3	Fsh.	3	12	1903	Northport, Mich.	Grand Haven, Mich.
220757	.....	Ga.s.	Hannah C	9	6	33.0	11.4	4.1	Msc.	2	50	1920	Brooklyn, N.Y.	New York, N.Y.
206617	.....	Ga.s.	Hannah T	10	8	28.0	9.3	3.4	Fsh.	1	12	1907	Muskegon, Mich.	Chicago, Ill.

[1] Formerly schooner H. Lindsay.
[2] Formerly ga. y. Elise 2d.
[3] Formerly schooner Rebecca McLain.
[4] Formerly ga. y. Dixie.
[5] Formerly ga. s. Edw. F. Leeds.

MERCHANT MOTOR VESSELS OF THE UNITED STATES—Continued.

Official No.	Signal letters.	Rig.	Name of vessel.	Gross tonnage.	Net tonnage.	Length.	Breadth.	Depth.	Service.	Crew.	Indicated horsepower.	When built.	Where built.	Home port (where permanent document issues).
						Feet.	*Feet.*	*Feet*						
213056	.....	Ga. s.	Happy	17	12	40.3	12.6	5.2	Fsh.	2	20	1915	Seattle, Wash	Wrangell, Alaska.
213209	.....	Ga. s.	Haralda	19	17	40.0	12.4	5.0	Fsh.	7	20	1915	Raber, Mich	Seattle, Wash.
221987	.....	Ga. s.	Harberta	28	22	48.1	12.1	6.5	Fsh.	5	75	1916	Greenwich, Conn	Philadelphia, Pa.
204176	.....	Ga. s.	Harder	12	8	36.2	10.9	3.6	Frt.	2	16	1907	Ballard, Wash	Juneau, Alaska.
221214	.....	Ga. s.	Harding	28	19	48.1	13.8	6.7	Fsh.	5	40	1921	Seattle, Wash	Seattle, Wash.
214752	.....	Ga. s.	Harlowe	28	20	54.0	16.0	4.0	Frt.	2	48	1917	North Harlowe, N. C	New Bern, N. C.
201633	.....	Ga. s.	Harmanson	10	9	40.0	17.0	3.9	Frt.	1	.....	1904	Pocomoke City, Md	Cape Charles, Va.
214454	.....	Ga. s.	Harmar	51	35	59.2	16.0	6.0	Msc.	3	50	1916	New York, N. Y	New York, N. Y.
200484	.....	Ga. s.	Harmony	119	66	99.5	24.6	11.6	Fsh.	19	.....	1903	Essex, Mass	Gloucester, Mass.
215176	LGHP	Ga. y.	Harmony	28	15	64.1	11.4	4.9	Yct.	3	350	1916	Port Clinton, Ohio	New York, N. Y.
219058	LTGN	Ga. y.	Harmony	149	90	90.3	21.0	7.9	Yct.	5	200	1919	Fort Myers, Fla	Do.
221250	.....	Ga. s.	Harmony	24	15	51.6	13.2	6.8	Fsh.	6	42	1921	Friendship, Me	Rockland, Me.
201926	.....	Ga. s.	Harold	13	8	40.3	13.6	5.3	Frt.	2	.....	1905	East Machias, Me	Eastport, Me.
203769	.....	Ga. s.	Harold	36	12	56.3	16.3	6.6	Fsh.	9	20	1906	Atlantic City, N. J	Philadelphia, Pa.
205980	.....	Ga. s.	Harold	9	8	34.6	10.0	3.3	Fsh.	1	20	1904	Bay City, Mich	Boston, Mass.
212868	.....	Ga. s.	Harold	18	12	38.9	12.3	5.5	Fsh.	3	20	1914	Tacoma, Wash	Juneau, Alaska.
217475	.....	Ga. s.	Harold	7	5	32.0	8.9	3.9	Fsh.	3	20	1919	Seattle, Wash	Seattle, Wash.
213785	.....	Ga. s.	Harold A	22	15	49.0	11.0	4.0	Tow.	2	40	1910	Manitowoc, Wis	Chicago, Ill.
201450	.....	Ga. s.	Harold B	9	7	30.0	9.1	3.8	Fsh.	2	20	1902	Ludington, Mich	Grand Haven, Mich.
96081	.....	Ga. s.	Harold K	8	7	33.0	13.1	3.7	Fsh.	1	.....	1889	Patchogue, N. Y	Patchogue, N. Y.
209111	.....	Ga. s.	Harold K	13	7	41.7	12.6	4.5	Fsh.	1	24	1911	Lubec, Me	Eastport, Me.
213518	.....	Ga. s.	Harold V	26	23	45.6	12.2	5.4	Frt.	1	24	1915	Hughes Point, Mich	Grand Haven, Mich.
202923	.....	Ga. s.	Harp	14	11	43.9	13.3	3.2	Msc.	4	.....	1906	Bridgeport, Conn	Greenport, N. Y.
96183	.....	Ga. y.	Harpoon	28	26	52.1	16.3	7.5	Yct.	3	.....	1891	Salem, Mass	New York, N. Y.
220427	MBFK	Ga. y.	Harpoon	28	23	60.0	11.2	5.8	Yct.	2	400	1917	Bristol, R. I	Providence, R. I.
221637	.....	Ga. s.	Harpoon	24	20	41.0	15.8	6.0	Frt.	1	35	1921	Fairhaven, Mass	New Bedford, Mass.
222106	MDPC	Ga. y.	Harpoon II	38	26	66.0	12.5	5.7	Yct.	2	20	1922	Neponset, Mass	Providence, R. I.
96629	.....	Ga. s.	Harriet	16	12	38.0	14.0	5.4	Frt.	1	.....	1902	Milford, Del	Cape Charles, Va.
200753	.....	Ga. s.	Harriet	9	6	29.6	13.2	4.0	Fsh.	2	12	1904	Noank, Conn	New York, N. Y.
213947	.....	Ga. y.	[1] Harriet	16	16	39.5	14.6	4.7	Yct.	1	15	1905	Toms River, N. J	Philadelphia, Pa.
217083	.....	Ga. s.	Harriet	10	9	44.5	10.5	3.4	Pas.	1	40	1910	St. Paul, Minn	St. Louis, Mo.
217685	.....	Ga. s.	Harriett	10	7	42.3	10.3	4.2	Frt.	1	50	1919	Colington, N. C	Norfolk, Va.
96011	.....	Ga. s.	Harriet C	10	7	32.0	12.7	4.3	Oys.	2	24	1889	Keyport, N. J	New York, N. Y.
96685	.....	Ga. s.	Harriet A. Crie	14	9	37.7	10.7	4.7	Tow.	1	20	1903	South Boston, Mass	Belfast, Me.
216171	.....	Ga. s.	[1] Harriette B. K	31	29	57.5	16.5	4.8	Frt.	5	40	1918	Sturgeon Bay, Wis	Grand Haven, Mich.
207594	.....	Ga. s.	Harrigan	7	5	31.0	9.0	3.0	Frt.	1	9	1910	La Conner, Wash	Seattle, Wash.
96608	.....	Ga. s.	Harrington	14	10	46.8	11.3	4.2	Frt.	1	.....	1902	Warrenton, Oreg	Do.
95995	.....	Ga. s.	Harris Brothers	69	37	59.0	16.7	3.7	Fsh.	3	.....	1889	Key West, Fla	Tampa, Fla.
95280	.....	Ga. s.	Harrison T. Smith	10	7	42.8	13.0	3.0	Frt.	1	.....	1873	Islip, N. Y	Perth Amboy, N. J.
96437	.....	Ga. s.	Harry	10	7	42.0	10.9	4.9	Pas.	1	18	1899	West Seattle, Wash	Ketchikan, Alaska.
219960	.....	*Ga. p.	Harry	12	12	34.9	9.9	2.0	Pas.	1	5	1920	Augusta, Ark	St. Louis, Mo.
207555	.....	Ga. s.	Harry B., jr	14	10	41.1	14.0	4.3	Frt.	4	50	1910	Croton-on-Hudson, N. Y	New York, N. Y.
96581	.....	Ga. s.	Harry Ford	9	8	41.0	15.7	4.4	Frt.	2	10	1901	Crisfield, Md	Norfolk, Va.
208085	.....	*Ga. p.	Harry H	10	10	52.5	10.8	3.1	Tow.	2	20	1910	Tyrone, Ky	Louisville, Ky.
212503	.....	Ga. s.	Harry H	8	7	29.4	9.0	4.1	Msc.	2	30	1903	Manitowoc, Wis	Milwaukee, Wis.
221153	.....	Ga. s.	Harry L	14	9	56.0	13.0	2.2	Frt.	1	30	1920	West Palm Beach, Fla	Miami, Fla.
207574	.....	*Ga. p.	Harry Mc	11	11	55.0	10.0	2.5	Fit.	2	25	1910	Rome, Ind	Paducah, Ky.
221573	.....	Ga. s.	Harry McGinnis	12	5	40.6	12.0	5.8	Msc.	1	60	1921	Marinette, Wis	Chicago, Ill.
201494	.....	Ga. s.	Harry P	9	7	41.0	14.3	3.0	Frt.	3	25	1904	Slidell, La	New Orleans, La.
213257	.....	*Ga. p.	Harry Ralke	9	9	44.9	16.9	2.0	Frt.	1	15	1915	Point Pleasant, W. Va	Louisville, Ky.
219224	.....	Ga. s.	Harry Reyner	22	14	61.1	13.3	4.5	Frt.	1	75	1919	Norfolk, Va	Newport News, Va.
95721	.....	Ga. s.	Harry C. Brown	18	11	58.6	15.8	4.4	Oys.	2	20	1882	Crisfield, Md	Norfolk, Va.
220859	.....	*Ga. p.	Harry E. Mc	12	10	34.9	10.0	2.2	Pas.	1	.....	1920	Clarendon, Ark	St. Louis, Mo.
211490	.....	Ga. s.	Harry and Thelma	19	10	43.8	16.0	4.9	Fsh.	4	24	1913	Thomaston, Me	Provincetown, Mass.
96213	.....	Ga. s.	Harry and Willie	14	8	39.6	15.7	4.0	Oys.	14	8	1893	Leesburg, N. J	Philadelphia, Pa.
216463	.....	Ga. s.	Hart	8	6	28.8	8.7	4.3	Fsh.	1	14	1918	Kirkland, Wash	Seattle, Wash.
221613	.....	*Ga. p.	Hartford	42	37	63.8	13.9	2.7	Frt.	3	25	1921	Hartford, Ky	Louisville, Ky.
96139	KLBM	Ga. s.	Harvard	113	72	95.4	23.6	10.4	Fsh.	18	36	1891	Essex, Mass	Gloucester, Mass.
107575	.....	Ga. s.	[2] Harvest	23	21	46.5	11.0	5.4	Pas.	2	40	1900	South Boston, Mass	Providence, R. I.
212142	.....	Ga. s.	Harvest	8	7	26.9	9.2	3.8	Frt.	2	20	1912	Long Island City, N. Y	New York, N. Y.
208358	.....	Ga. s.	HARVESTER	106	105	82.0	24.0	5.6	Frt.	7	100	1910	Manitowoc, Wis	Do.
215289	.....	Ga. s.	Harvester	20	15	39.9	12.6	5.7	Frt.	5	20	1917	Tacoma, Wash	Tacoma, Wash.
216363	.....	†Ga. s.	Harvester King	104	92	96.8	20.5	5.1	Fer.	7	100	1918	Everett, Wash	Seattle, Wash.
205263	.....	Ga. s.	Harvey	8	7	40.0	9.8	3.7	Pas.	1	30	1908	Chicago, Ill	Port Arthur, Tex.
206428	.....	Ga. s.	Harvey A	11	7	36.0	11.6	5.8	Fsh.	1	7	1909	Friendship, Me	Portland, Me.
200915	.....	Ga. s.	Harvey E	9	8	34.2	9.1	3.1	Tow.	1	30	1904	Bellingham, Wash	Seattle, Wash.
208142	.....	Ga. s.	Harvey G	14	12	35.6	10.6	4.0	Fsh.	1	24	1903	Manitowoc, Wis	Grand Haven, Mich.
221949	.....	Ga. s.	Harvey L	18	14	45.5	14.0	4.1	Fsh.	1	60	1922	Sandusky, Ohio	Sandusky, Ohio.
207945	.....	Ga. s.	Hasel C	9	7	43.0	14.0	3.6	Frt.	2	5	1910	Enoch, Va	Reedville, Va.
200209	.....	Ga. s.	Hatteras	78	50	85.5	21.4	9.8	Frt.	10	40	1903	Essex, Mass	Galveston, Tex.
96067	.....	Ga. s.	Hattie	20	19	46.9	14.7	3.8	Msc.	1	.....	1890	Erin, Mich	Detroit, Mich.
207846	.....	Ga. s.	Hattie	6	5	32.0	8.0	2.6	Tow.	1	16	1909	Georgetown, S. C	Georgetown, S. C.

[1] Formerly ga. y. Ellen III.

[2] Formerly ga. s. Service.

[3] Formerly ga. y. Arline.

† Oil engine.

MERCHANT MOTOR VESSELS OF THE UNITED STATES—Continued.

Official No.	Signal letters.	Rig.	Name of vessel.	Gross tonnage.	Net tonnage.	Length.	Breadth.	Depth.	Service.	Crew.	Indicated horsepower.	When built.	Where built.	Home port (where permanent document issues).
						Feet.	*Feet.*	*Feet.*						
208383	.....	Ga. s.	Hattie B	19	13	58.5	13.5	4.0	Frt.	2	37	1911	Cowart, Va	Reedville, Va.
218106	.....	Ga. s.	Hattie B	7	6	31.9	8.7	4.1	Fsh.	1	20	1919	Seattle, Wash	Seattle, Wash.
204600	.....	Ga. s.	Hattie C	8	7	28.5	12.0	3.0	Frt.	3	20	1901	Somers Point, N. J	Philadelphia, Pa.
96594	.....	Ga. s.	Hattie Creef	24	17	55.3	18.4	3.3	Pas.	1	.....	1901	Roanoke Island, N. C	Elizabeth City, N. C.
95159	.....	Ga. s.	Hattie J	6	6	33.6	12.1	2.8	Frt.	1	.....	1872	Sayville, N. Y	New York, N. Y.
96360	.....	Ga. s.	Hattie L	11	9	37.6	13.0	3.0	Pas.	1	25	1895	Cape May, N. J	Philadelphia, Pa.
96297	.....	Ga. s.	[1] Hattie Loring	55	46	64.7	20.0	7.5	Frt.	1	.....	1895	Gouldsboro, Me	South West Harbor, Me.
221581	.....	Ga. s.	Hattie M	9	7	31.9	10.4	4.5	Fsh.	2	16	1921	Newport, R. I	Newport, R. I.
205996	.....	Ga. s.	Hattie Mo	10	6	46.0	8.4	3.0	Frt.	2	28	1908	Franklin, La	Morgan City, La.
96438	.....	Ga. s.	Hattie T	14	9	44.7	14.8	4.7	Fsh.	3	30	1899	Greenport, N. Y	New York, N. Y.
95947	.....	Ga. s.	Hattie B. Robbins	19	10	47.4	16.5	4.3	Oys.	5	.....	1888	Port Norris, N. J	Wilmington, Del.
95102	.....	Ga. s.	Hattie E. Hall	10	9	34.0	13.8	4.3	Fsh.	3	.....	1871	Groton, Conn	New York, N. Y.
96351	.....	Ga. s.	Hattie E. Lawry	12	9	36.0	12.6	6.0	Fsh.	1	.....	1896	Friendship, Me	New London, Conn.
95862	.....	Ga. s.	Hattie L. Duncan	9	7	56.6	13.3	3.2	Frt.	2	.....	1885	Tilghmans Island, Md	Baltimore, Md.
95473	.....	Ga. s.	Hattie L. Negus	14	13	43.4	15.0	4.3	Tnk.	2	.....	1877	Glenwood, N. Y	New York, N. Y.
95758	.....	Ga. s.	Hattie M. Bird	15	14	43.0	16.2	4.5	Pas.	2	.....	1883	Patchogue, N. Y	Newark, N. J.
96595	.....	Ga. s.	Hattie and Eliza	11	11	33.1	12.4	6.4	Fsh.	4	.....	1907	Friendship, Me	Boothbay, Me
215050	.....	Ga. s.	Hawaiian	6	5	33.8	9.8	3.5	Pas.	1	35	1917	Camden, N. J	Miami, Fla.
216339	.....	Ga. s.	Hawk	8	5	31.0	9.8	4.7	Fsh.	1	16	1918	Poulsbo, Wash	Seattle, Wash.
213033	.....	Ga. s.	Hawkeye	10	10	30.2	9.9	3.4	Pas.	2	40	1915	Burlington, Iowa	Des Moines, Iowa.
96242	.....	Ga. s.	Hawthorne	25	17	56.4	14.7	7.3	Frt.	1	.....	1893	Benton Harbor, Mich	Chicago, Ill.
204625	.....	Ga. s.	Hawthorne	9	6	33.4	8.7	2.8	Pas.	1	.....	1907	Seabeck, Wash	Port Townsend, Wash.
206300	.....	Ga. s.	Hawthorne	11	10	38.1	9.0	3.3	Frt.	1	10	1909	Portland, Oreg	Seattle, Wash.
96196	.....	Ga. j.	Hazel	10	9	59.6	16.7	2.0	Frt.	4	.....	1892	Tilghmans Island, Md	Baltimore, Md.
96615	.....	Ga. s.	HAZEL	8	6	50.0	8.9	4.7	Pas.	1	.....	1902	Memphis, Tenn	Memphis, Tenn.
96630	.....	Ga. s.	Hazel	12	6	44.0	12.0	3.7	Fsh.	0	10	1902	Wildwood, N. J	Charleston, S. C.
130196	.....	Ga. s.	[2] Hazel	13	9	39.7	13.0	3.6	Fer.	3	.....	1881	New Orleans, La	New Orleans, La.
201831	.....	Ga. s.	Hazel	12	8	41.0	12.1	4.3	Pas.	1	.....	1905	Astoria, Oreg	Astoria, Oreg.
202482	.....	Ga. s.	Hazel	14	9	42.0	11.0	4.5	Mso.	1	16	1905	Asbury Park, N. J	Wilmington, Del.
202686	.....	Ga. s.	Hazel	12	6	42.0	12.2	3.6	Fit.	2	15	1905	Elizabeth City, N. C	Elizabeth City, N. C.
204404	.....	*Ga. p.	Hazel	13	13	59.0	16.6	2.1	Tow.	2	.....	1907	Ironton, Ohio	Louisville, Ky.
208242	.....	Ga. y.	Hazel-3	18	14	41.6	12.0	5.0	Yct.	1	32	1910	Saunderstown, R. I	Fall River, Mass.
208514	.....	Ga. s.	Hazel	14	6	40.0	11.0	5.2	Frt.	1	20	1911	Seattle, Wash	Seattle, Wash.
215014	.....	Ga. s.	Hazel	10	7	39.0	12.2	3.9	Fsh.	2	25	1917	Petersburg, Alaska	Wrangel, Alaska.
215677	.....	†Ga. s.	Hazel	25	21	51.1	12.9	5.5	Pas.	3	40	1915	New Brunswick, N. J	Newark, N. J.
217812	.....	Ga. s.	Hazel	7	5	33.8	9.1	3.2	Pas.	1	16	1918	Tennemo, Tenn	St. Louis, Mo.
96248	.....	Ga. s.	Hazel B	9	9	30.2	13.0	4.8	Fsh.	2	.....	1893	Westport, Me	Portland, Me.
210696	.....	Ga. s.	Hazel B	14	10	41.1	11.5	4.8	Oys.	2	40	1912	Chicago, Ill	Chicago, Ill.
212024	.....	Ga. s.	Hazel B	9	8	46.2	9.4	4.0	Pas.	1	30	1911	St. Joseph, Mich	Grand Haven, Mich.
214262	.....	Ga. s.	Hazel B. No. 2	58	39	88.2	23.8	2.0	Frt	8	180	1916	Anchorage, Alaska	Wrangell, Alaska.
215503	.....	Ga. s.	[3] Hazel B. No. 3	14	10	62.0	13.1	1.8	Pas.	2	95	1917	Wrangel, Alaska	Do.
218593	.....	Ga. s.	Hazel B. No. 4	14	12	64.2	19.3	1.7	Pas.	3	90	1919	.....do	Do.
208793	.....	Ga. s.	Hazel C	6	6	24.6	8.1	3.0	Fsh.	3	6	1908	West De Pere, Wis	Milwaukee, Wis.
96430	.....	*Ga. p.	Hazel Estelle	13	13	59.6	13.5	2.3	Frt.	2	.....	1895	New Orleans, La	New Orleans, La.
207360	.....	Ga. s.	Hazel H	11	8	36.0	11.0	4.6	Fsh.	2	33	1910	Ashtabula Harbor, Ohio	Cleveland, Ohio.
218272	.....	Ga. s.	Hazel H	29	24	51.8	13.6	6.3	Fsh.	5	40	1919	Ballard, Wash	Seattle, Wash.
216813	.....	Ga. s.	Hazel I	7	5	32.2	9.1	3.6	Fsh.	1	16	1918	Seattle, Wash	Ketchikan, Alaska.
208940	.....	Ga. s.	Hazel Jeanette	17	10	36.0	10.7	4.2	Fsh.	3	24	1910	Sturgeon Bay, Wis	Milwaukee, Wis.
214006	.....	Ga. s.	Hazel L	14	9	36.7	11.9	4.9	Fsh.	1	25	1916	Tacoma, Wash	Ketchikan, Alaska.
96690	.....	Ga. s.	Hazel Leah	31	19	64.6	16.4	6.1	Frt.	2	42	1903	Lubec, Me	Eastport, Me.
215369	.....	†Ga. s.	Hazel M	11	7	42.8	10.0	4.2	Frt.	1	60	1917	San Francisco, Cal	San Francisco, Cal.
96599	.....	Ga. s.	Hazel May	8	6	40.2	12.6	4.0	Oys.	2	.....	1901	Willis Wharf, Va	Cape Charles, Va.
210409	.....	Ga. s.	Hazel Robb	47	22	63.8	16.4	5.6	Fsh.	1	80	1912	Ketchikan, Alaska	Port Townsend, Wash
220382	.....	Ga. s.	Hazel S	20	17	42.0	14.0	5.4	Fsh.	2	30	1920	Pybus Bay, Alaska	Juneau, Alaska.
96620	.....	Ga. s.	Hazel D. Moore	14	10	41.0	13.0	4.6	Fsh.	4	16	1902	Atlantic City, N. J	Philadelphia, Pa.
220426	.....	Ga. s.	Hazel M. Jackson	41	26	62.8	16.4	7.9	Fsh.	7	45	1920	Thomaston, Me	Vineyard Haven, Mass.
206178	.....	*Ga. s.	[4] Hazel & Helen	10	6	34.9	10.4	2.4	Frt.	1	20	1909	Astoria, Oreg	Astoria, Oreg.
210829	.....	Ga. s.	Healy-Tibbitts No. 3	18	12	48.8	14.7	5.2	Tow.	2	80	1912	Oakland, Cal	San Francisco, Cal.
215789	.....	Ga. s.	Healy-Tibbitts No. 4	14	10	42.4	11.8	5.8	Tow.	1	50	1917	San Francisco, Cal	Do.
318411	.....	Ga. s.	Heather	7	6	30.3	12.0	3.0	Pas.	1	12	1912	Osterville, Mass	Philadelphia, Pa.
95274	.....	Ga. s.	Heckla	46	36	62.5	22.0	4.6	Frt.	1	30	1874	San Francisco, Cal	San Francisco, Cal.
211344	.....	Ga. s.	Hecla	7	6	28.2	9.2	4.2	Fsh.	1	16	1913	Ketchikan, Alaska	Juneau, Alaska.
96925	.....	Ga. s.	Hector	5	5	26.5	10.3	4.0	Fsh.	2	.....	1887	Ellsworth, Me	Belfast, Me.
96049	.....	Ga. s.	Hector	6	6	29.5	11.8	4.4	Cod.	1	7	1888	Bristol, Me	Ellsworth, Me.
208863	.....	Ga. s.	Heela Maru	23	13	58.0	14.3	5.3	Frt.	2	30	1911	Honolulu, Hawaii	Honolulu, Hawaii.
209462	LCGM	Ga. y.	[5] Helasa	81	55	91.0	16.0	7.8	Yct.	7	200	1911	Baltimore, Md	Houston, Tex.
91834	.....	Ga. s.	[6] Helen	12	8	35.0	13.0	5.0	Tow.	1	45	1888	Brooklyn, N. Y	Philadelphia, Pa.
91892	.....	Ga. s.	[7] Helen	27	13	51.5	17.8	5.0	Oys.	5	50	1886	Leesburg, N. J	Wilmington, Del.
95767	.....	Ga. s.	Helen	7	6	28.0	14.4	3.7	Frt.	1	12	1883	Noank, Conn	Bridgeport, Conn.
96173	.....	Ga. s.	Helen	12	10	32.5	13.0	5.2	Pas.	3	.....	1880	East Boston, Mass	New York, N. Y.

[1] Formerly st. y. Hallie.
[2] Formerly lugger New Palermo.
[3] Formerly ga. s. Emma N.
[4] Formerly st. s. Mary H. Packer.
[5] Formerly ga. y. {a Tuna. b Ranora.
[6] Formerly ga. s. Major Ulrich.
[7] Formerly sch. s. Melvinia Condiff.
† Oil engine.

MERCHANT MOTOR VESSELS OF THE UNITED STATES—Continued.

Official No.	Signal letters.	Rig.	Name of vessel.	Gross tonnage.	Net tonnage.	Length.	Breadth.	Depth.	Service.	Crew.	Indicated horsepower.	When built.	Where built.	Home port (where permanent document issues).
						Feet.	*Feet.*	*Feet.*						
96306	.....	Ga. s.	[1] Helen	62	28	64.7	24.5	4.9	Frt.	1	50	1895	South San Francisco, Cal.	San Francisco, Cal.
96671	.....	Ga. s.	Helen	11	7	42.7	12.4	3.1	Fsh.	1	.....	1903	St. Petersburg, Fla.	Tampa, Fla.
201763	.....	Ga. s.	Helen	52	32	68.6	15.6	7.0	Frt.	4	.....	1905	Wallisville, Tex.	Galveston, Tex.
202098	.....	Ga. s.	[2] Helen	9	6	39.0	10.3	3.8	Fsh.	1	30	1905	Ballard, Wash.	Ketchikan, Alaska.
202862	.....	Ga. s.	Helen	9	6	31.5	11.3	3.6	Fsh.	1	.....	1906	Noank, Conn.	New London, Conn.
203725	.....	Ga. s.	Helen	12	11	38.0	14.0	4.3	Fsh.	4	12	1906	Somers Point, N. J.	Philadelphia, Pa.
206190	.....	Ga. s.	Helen	9	8	30.8	13.6	4.5	Fsh.	2	14	1909	Edgartown, Mass.	Vineyard Haven, Mass.
206590	.....	Ga. s.	Helen	8	5	38.2	10.6	3.8	Fsh.	1	16	1909	Hoonah, Alaska	Juneau, Alaska.
207727	.....	Ga. s.	Helen	18	15	38.2	12.6	5.2	Fsh.	2	20	1910	Osterville, Mass.	Rockland, Me.
207804	.....	Ga. s.	Helen	10	7	39.5	12.5	5.0	Tow.	1	65	1910	Oakland, Cal.	San Francisco, Cal.
209635	.....	Ga. s.	Helen	8	5	31.2	9.2	4.2	Frt.	1	28	1911	Galveston, Tex.	Port Arthur, Tex.
210630	.....	Ga. s.	Helen	6	5	29.2	9.3	3.2	Fsh.	2	15	1911	Little Suamico, Wis.	Milwaukee, Wis.
210929	.....	Ga. s.	Helen	20	6	54.6	13.2	5.9	Tow.	1	125	1910	Honolulu, Hawaii	Honolulu, Hawaii.
211069	.....	Ga. s.	Helen	11	7	30.7	10.5	4.4	Fsh.	1	16	1913	Seattle, Wash.	Wrangell, Alaska.
211606	.....	Ga. s.	Helen	8	5	39.4	8.0	2.7	Pas.	2	16	1913	Carrsville, Ky.	Paducah, Ky.
211852	.....	Ga. s.	Helen	12	6	40.5	12.7	4.0	Pas.	1	28	1913	Floral Bluff, Fla.	Jacksonville, Fla.
212247	.....	Ga. s.	Helen	13	10	32.7	11.8	3.3	Pas.	2	24	1914	St. Augustine, Fla.	St. Augustine, Fla.
213191	.....	Ga. s.	Helen	21	18	48.5	13.0	4.5	Frt.	2	18	1915	Calais, Me.	Eastport, Me.
213457	.....	Ga. s.	Helen	8	5	32.5	9.4	6.0	Ten.	1	30	1914	Oakland, Cal.	Galveston, Tex.
216221	.....	Ga. y.	Helen	17	13	40.8	14.3	4.1	Yct.	3	60	1918	Bayhead, N. J.	Philadelphia, Pa.
218376	.....	Ga. s.	Helen	7	6	33.2	11.6	3.0	Msc.	2	12	1912	Brooklyn, N. Y.	New York, N. Y.
219015	.....	*Ga. p.	Helen	15	12	50.0	10.0	2.1	Tow.	2	15	1919	Lenoir City, Tenn.	Chattanooga, Tenn.
220340	.....	Ga. s.	Helen	7	6	33.1	9.2	3.4	Fsh.	1	16	1920	Juneau, Alaska	Juneau, Alaska.
220869	.....	Ga. s.	Helen	9	6	36.7	10.6	4.7	Frt.	1	32	1910	Mariners Harbor, N. Y.	New York, N. Y.
219719	.....	Ga. s.	Helen A	12	8	33.4	10.9	5.8	Fsh.	2	20	1920	Tacoma, Wash.	Ketchikan, Alaska.
201491	.....	Ga. s.	Helen Avetta	19	13	48.8	13.0	3.9	Frt.	1	30	1904	Crisfield, Md.	Baltimore, Md.
206434	.....	Ga. s.	Helen B	19	14	49.0	12.0	5.0	Frt.	3	30	1909	St. Joseph, Mich.	Milwaukee, Wis.
206965	.....	Ga. s.	Helen B	10	7	38.0	9.3	3.5	Fsh.	3	30	1909	Grand Bay, Ala.	Mobile, Ala.
209397	.....	Ga. s.	Helen B	11	11	30.7	9.4	3.6	Fsh.	3	14	1905	Manitowoc, Wis.	Milwaukee, Wis.
214184	.....	Ga. s.	Helen B	7	6	28.2	11.0	3.1	Msc.	1	20	1909	Patchogue, N. Y.	New York, N. Y.
218332	.....	*Ga. p.	Helen B	16	10	53.5	11.0	2.4	Tow.	1	20	1919	Newport, Ky.	Louisville, Ky.
208941	.....	Ga. s.	Helen C	6	6	24.4	7.8	3.2	Fsh.	2	8	1907	Washington Harbor, Wis	Milwaukee, Wis.
221750	.....	Ga. s.	Helen C	7	6	33.0	10.5	3.6	Fsh.	7	20	1918	Lavallette, N. J.	Philadelphia, Pa.
203074	.....	Ga. s.	Helen D	12	8	32.9	10.5	4.3	Fsh.	2	20	1906	Ballard, Wash.	Juneau, Alaska.
216320	.....	Ga. s.	Helen D	9	8	34.4	10.4	4.7	Fsh.	3	18	1918	Seattle, Wash.	Seattle, Wash.
96521	.....	Ga. s.	Helen E	7	6	35.0	9.0	5.0	Fsh.	1	12	1909	Waterford, Conn.	New York, N. Y.
216243	.....	Ga. s.	Helen F	9	6	33.6	9.4	4.0	Fsh.	5	8	1918	Juneau, Alaska	Juneau, Alaska.
213525	.....	Ga. s.	Helen F. Eaton	14	11	49.0	14.5	4.2	Frt.	2	18	1915	Deer Isle, Me.	Belfast, Me.
96673	.....	Ga. s.	Helen G	6	6	24.4	12.2	3.6	Fsh.	1	8	1903	Osterville, Mass.	New Bedford, Mass.
211240	.....	Ga. s.	Helen H	19	12	40.0	12.0	4.6	Fsh.	5	20	1913	Keyport, Wash.	Juneau, Alaska.
215084	.....	Ga. s.	Helen H	17	14	39.6	12.3	4.7	Fsh.	1	12	1917	Winslow, Wash.	Ketchikan, Alaska.
221225	.....	Ga. s.	Helen H	13	12	39.7	9.6	3.7	Pas.	1	20	1921	Cape Girardeau, Mo.	St. Louis, Mo.
220308	.....	Ga. y.	Helen Irene	27	18	50.2	11.6	5.6	Yct.	2	40	1920	Seattle, Wash.	Seattle, Wash.
215906	.....	Ga. s.	Helen J	19	13	45.0	14.0	3.9	Fsh.	2	35	1917	Shakan, Alaska	Wrangell, Alaska.
207984	.....	Ga. s.	Helen Louise	7	6	37.2	12.7	3.0	Oys.	3	.....	1910	Landonville, Md.	Baltimore, Md.
219475	LVHK	Ga. y.	Helen Louise	33	28	47.5	14.0	6.7	Yct.	2	37	1920	Camden, N. J.	New York, N. Y.
207189	.....	Ga. s.	Helen Lowe	14	11	51.6	17.3	1.6	Fer.	1	12	1910	Hertsville, Tenn.	Nashville, Tenn.
204208	.....	*Ga. p.	Helen M	12	9	64.5	12.0	2.2	Tow.	3	.....	1907	Portland, Ohio	Evansville, Ind.
209987	LCKP	Ga. y.	Helen M	31	22	58.6	11.9	5.6	Yct.	1	80	1912	Boston, Mass.	New York, N. Y.
217185	.....	Ga. s.	Helen May	10	8	41.1	9.4	3.5	Pas.	2	22	1890	Sheldonville, Mass.	Vineyard Haven, Mass.
208535	.....	Ga. s.	Helen McColl	36	17	65.7	16.5	6.6	Frt.	2	50	1911	East Boothbay, Me.	Eastport, Me.
93181	.....	Ga. s.	[3] Helen McClovern	13	12	43.5	14.3	4.0	Frt.	2	.....	1901	Rockaway Beach, N. Y.	New York, N. Y.
207926	.....	Ga. s.	Helen Marie	10	7	30.2	10.7	3.2	Oys.	2	10	1904	Ocean View, Del.	Wilmington, Del.
212024	.....	Ga. s.	Helen Marion	10	9	39.3	12.7	3.4	Oys.	1	25	1888	Patchogue, N. Y.	New York, N. Y.
210179	.....	Ga. s.	Helen O	14	9	41.4	11.0	4.8	Frt.	1	30	1912	Chicago, Ill.	Paducah, Ky.
96563	.....	Ga. s.	Helen Payne	14	9	38.2	12.7	3.8	Tow.	1	20	1901	South Bend, Wash.	Portland, Oreg.
20438	.....	Ga. s.	[4] Helen Peterson	32	14	60.0	19.0	5.4	Oys.	9	36	1873	Dorchester, N. J.	Philadelphia, Pa.
213871	.....	Ga. s.	Helen Phillips	10	8	35.8	11.5	3.0	Frt.	2	20	1916	Mount Vernon, Md.	Crisfield, Md.
213007	.....	Ga. s.	Helen Rose	8	5	38.0	11.8	3.2	Frt.	1	20	1914	Fosters Neck, Md.	Alexandria, Va.
200771	.....	Ga. s.	Helen S	21	12	45.0	10.3	5.0	Fsh.	1	10	1904	Atlantic City, N. J.	Philadelphia, Pa.
203921	.....	Ga. s.	Helen S	10	8	36.2	8.7	4.2	Tow.	1	.....	1907	Yesler, Wash.	Seattle, Wash.
96364	.....	Ga. s.	Helen Scott	11	7	47.2	9.9	3.6	Pas.	1	.....	1896	Warrenton, Oreg.	Portland, Oreg.
96647	.....	Ga. s.	Helen Stanley	27	17	60.4	17.1	4.5	Oys.	5	50	1902	Huntington, N. Y.	New York, N. Y.
208930	.....	Ga. s.	Helen T	32	21	51.4	15.2	5.5	Fsh.	3	50	1911	Decatur, Wash.	Seattle, Wash.
207262	.....	Ga. s.	Helen Taft	6	5	43.2	10.5	3.0	Frt.	1	14	1902	Back Creek, Va.	Crisfield, Md.
204040	.....	Ga. s.	Helen Tod	13	12	39.3	9.6	2.4	Pas.	2	.....	1906	Berkley, Va.	New Bern, N. C.
220840	.....	Ga. s.	Helen W	27	18	27.6	15.7	5.3	Tow.	3	100	1920	Fairfield, Md.	Baltimore, Md.
96520	.....	Ga. s.	Helen Windsor	18	18	61.2	16.8	4.5	Oys.	1	.....	1900	Oriole, Md.	Cape Charles, Va.
215890	.....	Ga. s.	Helen II	8	7	26.3	10.4	2.8	Pas.	1	10	1917	Arlington, Fla.	Jacksonville, Fla.
96665	.....	Ga. s.	Helen Young	22	7	40.0	16.0	4.6	Msc.	3	35	1902	Cappahoosic, Va.	Newport News, Va.
202909	.....	Ga. s.	Helen Z	12	9	36.5	10.4	4.3	Fsh.	1	20	1906	Ballard, Wash.	Juneau, Alaska.
216753	.....	Ga. s.	Helen C. Hanlon	17	11	44.9	13.0	5.4	Frb.	1	45	1918	Oakland, Cal.	San Francisco, Cal.
216757	.....	Ga. s.	Helen C. Steele	129	73	104.6	22.3	6.5	Frt.	6	125	1918	Elkton, Md.	Baltimore, Md.

[1] Formerly ga. s. Henrietta M.
[2] Formerly ga. s. Isaac M. Lake.
[3] Formerly ga. s. Mabel Holland.
[4] Formerly schooner Philip Ford.

MERCHANT MOTOR VESSELS OF THE UNITED STATES—Continued.

Official No.	Signal letters.	Rig.	Name of vessel.	Gross tonnage.	Net tonnage.	Length.	Breadth.	Depth.	Service.	Crew.	Indicated horsepower.	When built.	Where built.	Home port (where permanent document issues).
						Feet.	*Feet.*	*Feet.*						
212270	.....	Ga. s.	Helen E. Murley	19	5	40.8	14.3	6.4	Fsh.	3	24	1914	Friendship, Me	New Bedford, Mass.
218009	.....	Ga. s.	Helen Louise Norris	61	41	68.8	18.5	5.4	Frt.	4	60	1919	Miami, Fla	Miami, Fla.
211904	.....	Ga. s.	Helen May Schoch	34	15	61.7	20.5	5.2	Oys.	7	25	1914	Greenwich Piers, N. J	Philadelphia, Pa.
205029	.....	Ga. s.	Helen and Rhodella	36	22	63.0	21.2	5.0	Oys.	....	30	1908	Dorchester, N. J	Do.
96381	.....	Ga. s.	Helena	6	6	30.8	12.0	3.4	Frt.	2	.....	1894	Mount Pleasant, S. C	Charleston, S. C.
96638	KRVW	Ga. s.	Helena	86	40	110.0	17.2	10.4	Fsh.	17	100	1902	South Brewer, Me	Gloucester, Mass.
205378	.....	Ga. s.	Helena	16	15	33.1	10.0	4.6	Fsh.	3	12	1901	Marinette, Wis	Milwaukee, Wis.
215390	.....	†Ga. s.	Helena	23	15	41.9	12.6	5.8	Fsh.	2	25	1917	Tacoma, Wash	Tacoma, Wash.
219165	.....	Ga. s.	Helena	8	7	26.0	8.8	3.4	Fsh.	2	25	1912	Little Shamico, Wis	Milwaukee, Wis.
219630	.....	Ga. s.	Helena	7	6	25.6	9.8	2.7	Fsh.	2	5	1909	Port Orchard, Wash	Seattle, Wash.
217735	.....	Ga. y.	Helena II	19	18	46.9	12.1	5.2	Yct.	3	32	1907	Warren, R. I	New York, N. Y.
96304	.....	Ga. s.	Helene	33	30	55.6	17.2	6.3	Wld.	2	130	1895	Toms River, N. J	Do.
96344	.....	Ga. s.	Helene	5	5	30.5	13.4	3.2	Fsh.	1	18	1889	Middle Haddam, Conn	Patchogue, N. Y.
211223	.....	Ga. y.	Helene	17	11	49.2	10.7	4.7	Yct.	1	32	1913	Annapolis, Md	Baltimore, Md.
215556	.....	†Ga. s	Helene	14	12	41.9	9.4	4.1	Msc.	1	22	1917	Seattle, Wash	Seattle, Wash.
219885	.....	Ga. s	Helene M	14	11	38.5	12.5	5.8	Fsh.	3	22	1920	Friendship, Me	Newport, R. I.
211601	.....	Ga. s.	Helgeland	82	56	76.0	18.2	8.4	Fsh.	12	100	1913	Seattle, Wash	Seattle, Wash.
221411	MCWG	Ga. y.	Hellanthus	37	30	60.0	13.0	7.0	Yct.	3	47	1921	Bristol, R. I	Bristol, R. I.
216467	LKWF	Ga. s.	Helja Silva	140	77	107.6	25.1	11.8	Fsh.	19	100	1918	Essex, Mass	Gloucester, Mass.
210800	.....	Ga. s.	Hellen	8	5	40.6	9.7	3.0	Pas.	1	28	1912	Greenville, Miss	New Orleans, La.
222196	.....	Ga. s.	Helmi H	16	7	39.0	13.2	5.0	Fsh.	2	36	1922	Anglesea, N. J	Philadelphia, Pa.
95910	.....	Ga. s.	Helyn	6	5	29.7	14.7	3.0	Fsh.	1	.....	1887	Patchogue, N. Y	Bridgeport, Conn.
96492	.....	Ga. s.	Helys	35	24	60.0	14.7	6.0	Pas.	3	40	1900	Bridgeport, Conn	New York, N. Y.
205222	.....	Ga. s.	‡Hemmie	13	9	38.6	11.7	3.9	Fsh.	7	20	1908	Tacoma, Wash	Ketchikan, Alaska.
209928	.....	Ga. p.	HENDERSON	82	82	120.0	25.0	3.6	Fer.	4	120	1912	Dubuque, Iowa	Evansville, Ind.
213990	.....	Ga. s.	Henkessel	9	6	37.1	9.2	4.3	Msc.	1	25	1914	Baltimore, Md	New York, N. Y.
214718	.....	Ga. s.	Henkessel	12	8	44.1	8.1	5.1	Frt.	1	80	1912	New York, N. Y	Baltimore, Md.
95977	.....	Ga. s.	Henrietta	6	6	30.0	11.1	3.4	Msc.	3	.....	1870	Warren, R. I	Fall River, Mass.
96533	.....	Ga. s.	Henrietta	12	8	35.5	13.5	4.5	Msc.	2	.....	1900	Brooklyn, N. Y	New York, N. Y.
208435	.....	Ga. s.	Henrietta	13	8	33.0	11.1	3.6	Fsh.	5	20	1911	Seattle, Wash	Juneau, Alaska.
210420	.....	Ga. y.	Henrietta	25	17	55.2	14.0	7.2	Yct.	2	40	1912	....do	Los Angeles, Cal.
212429	.....	Ga. s.	Henrietta	12	8	34.0	11.2	4.2	Fsh.	2	16	1914	Olalla, Wash	Seattle, Wash.
218344	.....	Ga. s.	Henrietta	12	10	36.6	13.5	3.0	Frt.	2	6	1919	.....	New Orleans, La.
220558	.....	Ga. y.	Henrietta II	28	11	49.8	11.8	4.1	Yct.	2	60	1920	Erie, Pa	Erie, Pa.
96378	.....	Ga. s.	Henrietta Corbin	10	10	45.0	14.5	3.4	Tow.	2	.....	1897	Pocomoke City, Md	Norfolk, Va.
207369	.....	Ga. s.	Henrietta H	13	9	42.0	12.5	4.4	Fsh.	2	40	1910	Winslow, Wash	Seattle, Wash.
210678	.....	*Ga. p.	Henry B	12	10	55.4	10.0	3.0	Frt.	2	25	1912	Rumsey, Ky	Louisville, Ky.
218997	.....	Ga. s.	Henry B	8	7	29.0	9.5	3.9	Fsh.	3	12	1918	Green Bay, Wis	Milwaukee, Wis.
218517	.....	Ga. s.	Henry Boy	11	8	37.3	11.5	3.4	Frt.	1	12	1919	Tilghman, Md	Norfolk, Va.
203942	.....	Ga. s.	Henry C	7	6	31.2	10.5	3.8	Fsh.	2	16	1907	Port Clinton, Ohio	Sandusky, Ohio.
11449	.....	Ga. s.	Henry Clay	11	7	41.0	13.3	3.0	Oys.	2	25	1867	Port Richmond, N. Y	New York, N. Y.
201306	.....	*Ga. p.	Henry Frank	8	5	41.6	13.0	2.7	Oys.	3	.....	1904	New Orleans, La	New Orleans, La.
220112	.....	Ga. s.	Henry J	24	19	45.5	13.1	6.1	Fsh.	2	32	1920	Seattle, Wash	Seattle, Wash.
207450	.....	Ga. s.	Henry Ludlow	41	36	61.2	16.0	4.6	Pas.	1	80	1910	Babylon, N. Y	New York, N. Y.
200069	.....	Ga. s.	Henry M	17	9	49.4	17.2	3.6	Fsh.	5	.....	1903	Biloxi, Miss	Gulfport, Miss.
204531	.....	Ga. s.	Henry R	6	5	27.8	13.0	3.1	Msc.	2	7	1901	New York, N. Y	New York, N. Y.
212618	.....	Ga. s.	Henry W	11	7	42.6	12.0	3.2	Fer.	2	40	1914	New Orleans, La	New Orleans, La.
205207	.....	Ga. s.	Henry Warren	11	10	36.0	13.0	3.4	Frt.	1	10	1908	Touisset, Mass	New Bedford, Mass.
218470	.....	Ga. s.	Henry C. Peterson	28	15	54.0	15.3	6.8	Tow.	1	150	1919	San Francisco, Cal	San Francisco, Cal.
95772	.....	Ga. s.	Henry F. Adams	8	8	46.9	12.2	4.1	Frt.	18	.....	1883	Somerset County, Md	Crisfield, Md.
96397	.....	Ga. s.	Henry S. Robbins	16	11	41.7	16.0	4.4	Oys.	4	20	1897	Greenwich, N. J	Philadelphia, Pa.
205238	.....	Ga. s.	Henry S. Rogers	16	12	35.9	14.4	4.6	Fsh.	3	18	1907	Wareham, Mass	Boston, Mass.
201899	.....	Ga. y.	‡Heodel	32	22	67.4	12.2	6.2	Yct.	3	.....	1905	Bayonne, N. J	Wilmington, Del.
201880	.....	Ga. s.	Herald	6	6	33.0	11.7	4.6	Msc.	1	.....	1905	New Haven, Conn	New Haven, Conn.
218538	.....	Ga. s.	Herbert	23	14	50.0	13.8	6.6	Tow.	1	100	1919	Stockton, Cal	San Francisco, Cal.
215142	.....	Ga. s.	Herbert B	16	13	40.8	12.5	5.0	Fsh.	1	12	1917	Seattle, Wash	Ketchikan, Alaska.
218819	.....	Ga. s.	Herbert Parker	139	78	105.3	25.2	11.9	Fsh.	23	100	1919	Essex, Mass	Gloucester, Mass.
204767	.....	Ga. s.	Herbert A. Creef	7	5	36.6	14.2	3.0	Frt.	1	.....	1907	Manteo, N. C	Norfolk, Va.
96336	.....	Ga. s.	Hercules	20	16	46.6	13.5	3.8	Fsh.	1	50	1896	East Providence, R. I	New York, N. Y.
96362	.....	Ga. s.	Hercules	12	8	48.3	10.3	3.2	Frt.	1	.....	1897	Warrenton, Oreg	Port Townsend, Wash.
205592	.....	Ga. s.	Hercules	17	15	36.5	12.0	4.0	Frt.	1	20	1906	Camden, N. J	Perth Amboy, N. J.
206315	.....	Ga. s.	Hercules	12	9	42.5	11.1	4.4	Tow.	1	40	1909	Marshfield, Oreg	Marshfield, Oreg.
209325	.....	Ga. s.	Hercules	9	6	39.1	9.7	4.4	Frt.	1	50	1907	Alameda, Cal	San Francisco, Cal.
213796	.....	*Ga. p.	Hercules	11	8	45.2	10.8	2.7	Frt.	1	17	1915	Higginsport, Ohio	Cincinnati Ohio.
213953	.....	§Ga. s.	Hercules	59	34	79.8	18.6	3.5	Frt.	9	72	1916	Westwego, La	New Orleans, La.
219610	.....	Ga. s.	‡Hercules	13	5	44.2	12.6	4.2	Frt.	3	.....	1920	Marshfield, Oreg	Marshfield, Oreg.
218802	.....	*Ga. p.	Hercules, No. 2	22	14	60.4	12.6	2.8	Tow.	1	25	1919	Higginsport, Ohio	Cincinnati, Ohio.
91705	KCQH	Ga. s.	²Herman	362	329	131.3	29.9	12.2	Whl.	14	250	1884	Bath, Me	San Francisco Cal.
95714	.....	Ga. s.	Herman Ellis	23	22	62.3	17.7	5.0	Frt.	1	16	1882	Wicomico County, Md	Norfolk, Va.
95919	.....	Ga. s.	Herman Livingston	40	31	67.6	17.0	5.2	Pas.	4	125	1887	Athens, N. Y	New York, N. Y.
96013	.....	Ga. s.	Herman L. Rogers	26	25	41.5	17.6	5.0	Frt.	1	12	1889	Stony Brook, N. Y	Vineyard Haven, Mass.
95917	.....	Ga. s.	Hermine Blum	52	38	60.2	23.3	4.7	Frt.	2	35	1887	San Francisco, Cal	San Francisco, Cal.

¹ Formerly ga. s. Bee.
² Formerly ga. y. Enaj.
² Formerly st. s. Morning Star.
† Oil engine.
‡ Exempt under 5 net tons.
§ Twin screw.

MERCHANT MOTOR VESSELS OF THE UNITED STATES—Continued..

Official No.	Signal letters.	Rig.	Name of vessel.	Gross tonnage	Net tonnage.	Length.	Breadth.	Depth.	Service.	Crew.	Indicated horsepower.	When built.	Where built.	Home port (where permanent document issues).
						Feet.	*Feet.*	*Feet.*						
11988	.....	Ga. s.	Hero	20	17	46.4	16.2	5.0	Fsh.	4	14	1868	Key West, Fla	Tampa, Fla.
205486	.....	Ga. s.	Hero	9	9	38.4	9.3	2.5	Mso.	1	10	1908	Atlantic, N. C	Norfolk, Va.
221061	.....	Ga. s.	Hero	7	6	31.6	8.5	3.3	Fsh.	2	9	1921	Seattle, Wash	Seattle, Wash.
200539	.....	Ga. s.	Heron	39	36	58.0	19.0	4.3	Frt.	2	38	1903	Marco, Fla	Key West, Fla.
211018	.....	Ga. s.	Heron	30	18	56.0	15.6	6.6	Fsh.	1	110	1913	Oakland, Cal	San Francisco, Cal.
214710	.....	Ga. s.	Heron	9	6	38.9	10.5	3.2	Pas.	1	24	1916	Leesburg, Fla	Jacksonville, Fla.
220103	.....	Ga. s.	Heron	34	7	54.8	14.4	6.7	Fsh.	4	55	1920	Columbia City, Oreg	San Francisco, Cal.
221830	.....	Ga. y.	Herreshoff	48	32	79.0	12.0	7.3	Yct.	4	600	1917	Bristol, R. I	Perth Amboy, N. J.
202916	KVGP	Ga. y.	[1]Hesper	39	32	60.0	14.2	6.8	Yct.	4	100	1906	Long Island City, N. Y	Washington, D. C.
215699	LJCQ	Ga. s.	Hesperus	137	79	106.3	25.5	11.8	Fsh.	24	100	1917	Essex, Mass	Salem, Mass.
95612	.....	Ga. s.	Hessle	54	39	80.0	14.4	4.8	Tow.	4	.....	1881	Jacksonville, Fla	Jacksonville, Fla.
96518	.....	Ga. s.	Hester	8	6	38.0	9.8	3.7	Pas.	1	.....	1897	Kalama, Wash	Portland, Oreg.
96551	.....	Ga. s.	Hester	14	12	44.1	14.8	5.7	Fsh.	9	24	1901	Osterville, Mass	Philadelphia, Pa.
95866	.....	Ga. s.	Hester Ann	23	19	39.2	13.7	4.2	Frt.	2	35	1885	Smyrna, N. C	Charleston, S. C.
141209	.....	Ga. s.	[1]Hettie	13	10	41.4	12.9	6.5	Frt.	2	12	1892	Deer Isle, Me	Boston, Mass.
215956	.....	Ga. s.	Hettie B	10	8	39.8	10.2	4.1	Frt.	1	16	1918	Norfolk, Va	Norfolk, Va.
206312	.....	Ga. s.	Hettie E	14	10	58.4	11.1	2.5	Frt.	1	20	1909	Marshallberg, N. C	Tampa, Fla.
221256	.....	Ga. s.	Hettie E	14	9	42.0	13.7	3.0	Frt.	1	27	1921	Collington, N. C	Manteo, N. C.
200728	.....	Ga. s.	Hiawatha	13	12	50.0	12.4	3.4	Fsh.	2	30	1904	Southampton, N. Y	New York, N. Y.
200819	.....	Ga. s.	Hiawatha	13	11	64.9	9.5	3.6	Tow.	1	.....	1904	Snohomish, Wash	Port Townsend, Wash.
201771	.....	Ga. s.	Hiawatha	10	7	35.4	12.6	5.8	Fsh.	3	7	1905	Bremen, Me	New York, N. Y.
205890	.....	Ga. s.	Hiawatha	11	10	46.9	8.4	4.1	Fsh.	2	35	1908	Mount Vernon, Wash	Ketchikan, Alaska.
206806	.....	Ga. s.	Hiawatha	13	11	38.4	13.0	5.0	Oys.	3	35	1909	Warren, R. I	Providence, R. I.
208972	.....	Ga. s.	Hiawatha	5	5	24.6	7.1	3.1	Fsh.	3	6	1907	Gills Rock, Wis	Milwaukee, Wis.
219629	.....	Ga. s.	Hiawatha	8	6	34.1	8.7	4.5	Fsh.	2	15	1920	Seattle, Wash	Seattle, Wash.
210321	.....	Ga. s.	Hiawatha	12	8	35.6	10.5	3.6	Fsh.	1	16	1912	Ketchikan, Alaska	Ketchikan, Alaska.
215574	LJMF	Ga. y.	Hibiscus	157	141	93.6	20.4	8.6	Yct.	6	100	1917	Holly Hill, Fla	Newport, R. I.
220067	.....	Ga. s.	Hicks	9	7	33.6	9.2	4.2	Fsh.	1	16	1920	Seattle, Wash	Seattle, Wash.
220921	.....	Ga. s.	Hi Gill	13	11	34.9	11.2	4.5	Fsh.	4	16	1914	Ballard, Wash	Ketchikan, Alaska.
208235	.....	Ga. s.	Higco	23	12	48.6	14.0	6.6	Fsh.	8	24	1910	Boothbay Harbor, Me	Gloucester, Mass.
219383	.....	Ga. s.	High Bluff	16	11	42.7	15.6	3.4	Frt.	2	27	1919	Apalachicola, Fla	Apalachicola, Fla.
96670	.....	Ga. s.	Highland Belle	14	10	39.3	13.1	6.6	Frt.	4	16	1903	Bremen, Me	Boston, Mass.
96653	.....	Ga. s.	Highland Light	14	12	48.0	14.5	3.5	Oys.	3	25	1902	Greenport, N. Y	Do.
96509	.....	Ga. s.	Hilda	8	6	30.0	14.3	3.4	Frt.	2	12	1900	Scranton, Miss	Gulfport, Miss.
213887	.....	Ga. s.	Hilda	12	11	37.7	10.9	3.3	Frt.	1	10	1916	Big Pine, Fla	Key West, Fla.
215147	.....	Ga. s.	Hilda	12	10	34.7	9.5	3.9	Fsh.	1	16	1917	Ketchikan, Alaska	Ketchikan, Alaska.
215524	.....	Ga. s.	Hilda	12	6	46.0	12.0	3.2	Fsh.	2	40	1908	Houma, La	Morgan City, La.
215930	.....	Ga. s.	Hilda	7	6	32.7	8.9	2.4	Pas.	1	20	1908	St. Augustine, Fla	St. Augustine, Fla.
216593	.....	Ga. s.	Hilda	10	6	36.5	10.0	3.8	Fsh.	2	10	1918	Craig, Alaska	Juneau, Alaska.
216691	.....	Ga. s.	Hilda	11	9	36.0	10.7	3.4	Fsh.	1	28	1918	Cape Edwards, Alaska	Do.
221399	.....	Ga. s.	Hilda	15	6	46.8	13.0	3.5	Fsh.	2	16	1917	Palmer, Va	Reedville, Va.
96342	.....	Ga. s.	Hilda Emma	14	13	37.2	13.5	6.7	Frt.	2	30	1896	Friendship, Me	Boston, Mass.
214611	.....	Ga. s.	Hilda & Anna	9	7	34.2	12.0	4.3	Fsh.	3	21	1916	Block Island, R. I	Newport, R. I.
130070	.....	Ga. s.	[2]Hildegarde	46	39	64.0	19.2	6.5	Frt.	8	100	1876	Islip, N. Y	New York, N. Y.
207313	.....	Ga. s.	Hildur Mabel	19	14	52.0	15.5	5.0	Fsh.	9	36	1910	Greenwich, N. J	Philadelphia, Pa.
214694	LGQM	Ga. s.	Hillsborough ✚	330	295	105.9	30.8	11.8	Frt.	9	150	1916	West New Brighton, N. Y.	New York, N. Y.
215379	.....	Ga. s.	Hillside II	34	28	50.1	15.1	6.6	Fsh.	7	40	1917	Tacoma, Wash	Port Townsend, Wash.
208794	.....	Ga. s.	Hilma A	8	7	27.2	8.5	3.0	Fsh.	3	8	1906	West De Pere, Wis	Milwaukee, Wis.
203548	.....	Ga. s.	Hilray	6	5	38.6	10.8	2.9	Fsh.	2	.....	1906	Deep Creek, Va	Reedville, Va.
204322	.....	Ga. s.	Hloma	15	8	46.9	12.0	4.0	Fsh.	1	37	1907	Seattle, Wash	Tacoma, Wash.
96247	KLWF	Ga. y.	Hirondelle	35	26	74.9	13.0	7.0	Yct.	6	40	1893	Nyack, N. Y	Buffalo, N. Y.
222195	.....	*Ga. p.	Hiwassee	38	38	58.9	12.5	2.7	Tow.	8	50	1918	Chattanooga, Tenn	Chattanooga, Tenn.
208234	.....	Ga. s.	Hobcan	19	14	52.6	12.6	4.0	Tow.	2	35	1910	Georgetown, S. C	Georgetown, S. C.
201900	.....	Ga. y.	Hobo	24	16	57.5	10.0	5.6	Yct.	2	.....	1905	Bayonne, N. J	New York, N. Y.
202945	.....	Ga. s.	Hobo	10	7	38.5	11.9	5.0	Frt.	2	.....	1906	Lubec, Me	Eastport, Me.
217592	.....	Ga. s.	Hobo	14	8	48.9	12.4	4.0	Fsh.	3	30	1919	St. Andrews, Fla	Tampa, Fla.
213864	.....	*Ga. p.	Hobo Bill	7	7	43.2	10.0	2.0	Pas.	1	20	1916	Paducah, Ky	St. Louis, Mo.
96451	.....	Ga. s.	Hobson	9	8	43.1	14.2	2.8	Oys.	2	16	1899	Bon Secour, Ala	Mobile, Ala.
96541	.....	Ga. s.	Hobson	9	9	29.3	12.3	5.8	Fsh.	2	16	1901	Bremen, Me	Portland, Me.
216951	.....	Ga. s.	Hobuck	9	6	33.0	9.8	4.1	Fsh.	1	16	1918	Neah Bay, Wash	Port Angeles, Wash.
96195	.....	Ga. s.	Hodson and Hodson	10	9	52.3	14.2	3.2	Oys.	2	.....	1892	Monie, Md	Newport News, Va.
200870	.....	Ga. s.	Hohapt	6	6	31.0	9.7	3.2	Fsh.	2	20	1904	Port Gamble, Wash	Wrangell, Alaska.
202984	.....	Ga. s.	Holda	9	8	33.0	13.5	3.0	Pas.	1	8	1906	Patchogue, N. Y	New York, N. Y.
214673	LGPV	Ga. s.	Holden Evans ⊙	3,253	2,025	292.3	47.2	26.9	Tnk.	30	1,100	1917	Baltimore, Md	Baltimore, Md.
217782	.....	Ga. s.	Holland	14	10	56.0	10.9	3.9	Pas.	1	60	1919	Stockton, Cal	San Francisco, Cal.
202154	.....	Ga. s.	Hollis	10	7	47.7	9.4	3.3	Fsh.	1	13	1905	Millbridge, Me	Machias, Me.
202637	.....	Ga. s.	Holly	21	13	51.0	15.4	4.5	Fsh.	6	15	1905	Atlantic City, N. J	Philadelphia, Pa.
200340	.....	Ga. s.	Holly S	13	9	37.0	11.4	3.0	Pas.	2	16	1907	Two Heart River, Mich	Marquette, Mich.
208638	.....	Ga. s.	Home	14	9	40.2	10.2	5.0	Fsh.	1	20	1911	Seattle, Wash	Juneau, Alaska.
209880	.....	Ga. s.	Home	15	13	38.0	12.5	4.7	Fsh.	2	25	1912	Cheboygan, Mich	Grand Haven, Mich.
216573	.....	Ga. s.	Home	11	7	31.0	11.2	4.9	Fsh.	3	22	1918	Tacoma, Wash	Tacoma, Wash.
214283	.....	Ga. s.	Home 2	27	9	56.0	14.5	6.0	Fsh.	6	70	1916	Blind Slough, Oreg	Astoria, Oreg.

[1] Formerly ga. y. Owyhee. [2] Formerly ga. y. Lamont. * Formerly sloop yacht Niantic.

MERCHANT MOTOR VESSELS OF THE UNITED STATES—Continued.

Official No.	Signal letters.	Rig.	Name of vessel.	Gross tonnage.	Net tonnage.	Length.	Breadth.	Depth.	Service.	Crew.	Indicated horsepower.	When built.	Where built.	Home port (where permanent document issues).
						Feet.	*Feet.*	*Feet.*						
214758	.....	Ga. s.	Homer	36	24	52.7	15.3	5.8	Fsh.	8	45	1917	Gig Harbor, Wash	Juneau, Alaska.
96194	.....	Ga. s.	Honest	5	5	29.0	12.4	3.2	Frt.	1	12	1892	Patchogue, N. Y	Do.
221960	.....	Ga. s.	Honey	11	7	39.4	9.3	3.9	Msc.	2	47	1907	New York, N. Y	New York, N. Y.
215155	.....	Ga. s.	Honey Boy	9	6	30.7	8.9	4.6	Fsh.	2	15	1917	Tacoma, Wash	Ketchikan, Alaska.
212431	.....	Ga. s.	Honus Wagner	13	12	34 7	11.6	3.6	Fsh.	1	20	1914	Port Republic, N. J	Philadelphia, Pa.
204553	.....	Ga. s.	Hooker	14	12	37.3	14.0	5.0	Fsh.	1	20	1907	Osterville, Mass	New Bedford, Mass
217713	.....	Ga. s.	Hoonah	50	35	65.8	16.0	7.2	Fsh.	6	150	1919	Bellingham, Wash	Seattle, Wash.
214661	.....	Ga. s.	Hooper	14	12	41.0	11.8	2.8	Msc.	1	20	1916	Stumpy Point, N. C	Washington, N. C.
220016	.....	Ga. s.	Hooshme	7	6	32.6	10.0	3.7	Fsh.	1	12	1920	Everett, Wash	Port Townsend, Wash.
220913	.....	Ga. y.	Hoosier VI	22	15	50.3	12.3	6.0	Yct.	3	450	1920	Boston, Mass	Miami, Fla.
216419	.....	Ga. s.	Hooter	7	5	31.4	10.0	4.1	Frt.	1	15	1918	Raymond, Wash	Astoria, Oreg.
95421	.....	Ga. s.	Hope	12	11	37.5	14.8	4.4	Oys.	1	.....	1875	South Brooklyn, N. Y	New York, N. Y.
96675	.....	Ga. s.	Hope	14	9	35.6	12.4	4.0	Pas.	1	.....	1903	Ballard, Wash	Seattle, Wash.
211386	.....	Ga. s.	Hope	8	6	35.8	11.3	4.7	Fsh.	3	24	1913	Noank, Conn	Newport, R. I.
212950	.....	Ga. s.	Hope	15	9	49.3	11.2	3.1	Pas.	1	32	1915	Marshalfield, Oreg	Marshfield, Oreg.
214150	.....	Ga. s.	Hope	19	15	43.8	11.1	5.4	Fsh.	1	20	1916	Port Madison, Wash	Wrangell, Alaska.
218338	.....	Ga. s.	Hope	8	7	32.2	9.7	4.5	Fsh.	2	12	1919	Poulsbo, Wash	Seattle, Wash.
215338	.....	†Ga. s.	Hope B	19	11	49.2	10.7	5.2	Frt.	1	45	1917	South Portland, Me	Portland, Me.
95875	.....	Ga. s.	Hope Leslie	47	40	71.9	16.5	8.6	Fsh.	7	60	1880	Bath, Me	Gloucester, Mass.
213905	LPST	Ga. y.	[1] Hopestill	83	69	85.0	16.3	8.8	Yct.	2	140	1916	New York N. Y	Seattle, Wash.
212213	.....	Ga. y.	Hoqua	35	24	69.7	13.2	6.3	Yct.	4	220	1914	.....do	Do.
218752	.....	Ga. s.	Hoquarton	10	7	37.1	9.8	3.6	Msc.	1	20	1919	Tillamook, Oreg	Portland, Oreg.
96310	.....	Ga. s.	Horatio	8	7	25.5	12.1	3.1	Oys.	2	10	1895	Cape May, N. J	Philadelphia, Pa.
201751	.....	Ga. s.	Hornet	11	7	53.0	12.0	4.5	Pas.	1	.....	1905	Portland, Oreg	Portland, Oreg.
206013	.....	Ga. s.	Hornet	7	7	46.0	10.0	2.0	Pas.	3	20	1908	Paducah, Ky	Pittsburgh, Pa.
210564	.....	Ga. s.	Hornet	7	6	38.4	9.7	3.9	Tow.	2	20	1912	Georgetown, S. C	Georgetown, S. C.
212398	.....	Ga. s.	Hornet	12	10	33.4	13.3	4.2	Frt.	2	20	1914	Brooklyn, N. Y	New York, N. Y.
220691	.....	Ga. s.	Hornet	31	21	55.4	16.0	6.1	Tow.	4	100	1920	Seattle, Wash	Seattle, Wash.
207564	.....	Ga. y.	Hornet II	50	34	90.0	11.0	6.6	Yct.	3	.....	1910	Detroit, Mich	Detroit, Mich.
202836	.....	Ga. s.	Hortense	90	43	83.4	21.6	10.5	Frt.	6	45	1906	Essex, Mass	Boston, Mass.
219164	.....	Ga. s.	Hortense U	8	8	28.0	9.2	3.4	Fsh.	3	15	1917	Green Bay, Wis	Milwaukee, Wis.
205876	.....	Ga. s.	Horton Corwin, jr	7	5	39.9	7.8	6.4	Pas.	1	35	1908	Edenton, N. C	Elizabeth City, N. J.
219374	.....	Ga. s.	Houma Bottling Works.	10	9	35.2	10.8	2.4	Frt.	2	12	1916	Houma, La	New Orleans, La.
217783	.....	Ga. y.	Hourless	42	15	80.0	16.0	6.0	Yct.	2	.....	1918	Algonac, Mich	New York, N. Y.
96400	.....	Ga. s.	Howard	13	11	43.8	14.2	3.5	Tow.	2	.....	1898	Portsmouth, Va	Norfolk, Va.
205317	.....	Ga. s.	Howard D	11	8	56.0	11.8	3.0	Fsh.	7	50	1908	Everett, Wash	Seattle, Wash.
203463	.....	Ga. s.	Howard II	12	10	46.0	14.9	3.6	Frt.	2	.....	1906	Patchogue, N. Y	New York, N. Y.
209017	.....	Ga. s.	Howard James	13	8	47.0	12.0	3.9	Oys.	2	20	1912	Amburg, Va	Reedville, Va.
221579	.....	Ga. s.	Howard L	13	11	33.0	10.0	4.5	Fsh.	4	24	1920	Nauhuway, Mich	Milwaukee, Wis.
217548	.....	Ga. s.	Hrvatska	31	21	54.9	14.3	6.3	Fsh.	8	50	1919	Los Angeles, Cal	Los Angeles, Cal.
205935	.....	*Ga. p.	Hub	11	11	60.0	9.4	2.0	Tow.	2	24	1908	Tell City, Ind	Evansville, Ind.
207342	.....	Ga. s.	Hudle	20	13	52.3	11.2	6.4	Pas.	1	40	1910	Houston, Tex	Houston, Tex.
212056	.....	Ga. s.	Hudson	30	21	45.2	13.3	6.2	Fsh.	7	27	1914	Poulsbo, Wash	Seattle, Wash.
217274	.....	Ga. s.	Hudson	8	6	37.0	8.8	3.5	Pas.	1	24	1913	Baltimore, Md	Baltimore, Md.
220124	.....	Ga. s.	Hudson	11	9	36.5	14.0	3.6	Fsh.	2	12	1897	Camden, N. J	Philadelphia, Pa.
220833	.....	Ga. s.	Hudson	18	14	40.0	13.3	4.6	Fsh.	2	20	1920	Sitka, Alaska	Juneau, Alaska.
221720	.....	Ga. s.	HUDSON-ATHENS	550	534	102.0	33.0	11.3	Fer.	6	220	1921	Washburn, Wis	Albany, N. Y.
220595	.....	Ga. s.	Hugh	7	6	36.1	9.8	2.6	Frt.	2	16	1920	Stacy, N. C	Beaufort, N. C.
220568	.....	Ga. s.	Hugh B	12	11	38.8	10.1	4.2	Frt.	2	20	1920	Kenosha, Wis	Milwaukee, Wis.
202946	.....	Ga. s.	Hughes Bros	12	8	42.2	11.6	4.3	Msc.	1	15	1906	Urbanna, Va	Cape Charles, Va.
207160	.....	Ga. s.	Hugo	14	14	36.0	8.6	3.9	Fsh.	3	18	1905	Two Rivers, Wis	Milwaukee, Wis.
204904	.....	Ga. s.	Hukihuki	14	9	35.7	11.2	5.6	Tow.	2	50	1908	Honolulu, Hawaii	Honolulu, Hawaii.
204655	.....	Ga. s.	Hulda	16	9	48.7	11.9	3.9	Fsh.	2	.....	1907	Bay City, Mich	Chicago, Ill.
206356	.....	Ga. s.	Hulda	9	6	31.5	9.8	4.4	Fsh.	3	16	1909	Tacoma, Wash	Tacoma, Wash.
208801	.....	Ga. s.	Hulda	95	81	70.0	19.2	6.0	Pas.	3	120	1911	Prosper, Oreg	Astoria, Oreg.
204608	.....	Ga. s.	Hulda I	14	10	50.0	13.3	3.2	Pas.	1	45	1907	Astoria, Oreg	Port Townsend, Wash.
209729	.....	*Ga. p.	Hulett	20	8	43.4	12.4	3.0	Tow.	2	20	1912	Beardstown, Ill	Peoria, Ill.
217878	.....	Ga. s.	Humanity	45	31	58.5	15.8	7.3	Fsh.	8	85	1919	Gig Harbor, Wash	Los Angeles, Cal.
96024	.....	Ga. s.	Hungarian	36	35	56.0	20.5	4.7	Frt.	2	10	1899	Port Jefferson, N. Y	New York, N. Y.
201566	.....	Ga. s.	Hunter	8	5	38.0	13.0	3.4	Frt.	1	.....	1904	Scottsville, Va	Norfolk, Va.
209467	.....	Ga. s.	Hunter	10	6	30.5	11.6	2.4	Pas.	1	17	1911	Kissimmee, Fla	Miami, Fla.
211189	.....	Ga. s.	Huron	11	10	31.9	11.2	4.6	Pas.	2	18	1913	Newark, N. J	Newark, N. J.
210844	.....	*Ga. p.	Hush	11	11	40.0	16.0	3.0	Pas.	1	25	1912	Cairo, Ill	Memphis, Tenn.
211732	.....	Ga. s.	Husky	9	6	34.1	10.1	5.4	Pas.	1	30	1913	Los Angeles, Cal	Los Angeles, Cal.
218032	.....	Ga. s.	Husky	28	19	40.0	12.8	8.2	Fsh.	2	40	1919	Anacortes, Wash	Seattle, Wash.
218662	.....	Ga. s.	Husky	11	9	30.7	9.9	3.6	Fsh.	1	20	1919	Aberdeen, Wash	Do.
220617	.....	Ga. s.	Huson	16	11	41.3	11.5	5.8	Fsh.	8	30	1920	Seattle, Wash	Do.
219764	LWBT	Ga. y.	[2] Hussar 3rd	246	167	138.1	20.2	11.8	Yct.	10	600	1920	New York, N. Y	New York, N. Y.
96214	.....	Ga. s.	Hustler	8	7	31.0	12.3	3.3	Frt.	2	.....	1893	Patchogue, N. Y	Bridgeport, Conn.
96467	.....	Ga. s.	Hustler	13	8	40.8	15.9	3.1	Frt.	1	25	1899	Handsboro, Miss	New Orleans, La.
206958	.....	Ga. s.	Hustler	14	9	45.8	12.6	4.2	Tow.	1	50	1909	South Bend, Wash	Seattle, Wash.
207678	.....	Ga. s.	HUSTLER	9	8	39.5	10.0	3.6	Pas.	1	30	1910	Grafton, Ill	Memphis, Tenn.
211376	.....	Ga. s.	Hustler	9	6	32.2	12.6	3.3	Tow.	1	30	1913	Miami, Fla	Miami, Fla.

[1] Formerly (a ga. y. Hopestill. (b U. S. S. Hopestill.

[2] Formerly ga. y. Haida.

† Oil engine.

MERCHANT MOTOR VESSELS OF THE UNITED STATES—Continued.

Official No.	Signal letters.	Rig.	Name of vessel.	Gross tonnage.	Net tonnage.	Length.	Breadth.	Depth.	Service.	Crew.	Indicated horsepower.	When built.	Where built.	Home port (where permanent document issues).
						Feet.	*Feet.*	*Feet.*						
212114	.....	*Ga. p.	Hustler	18	11	64.0	16.2	2.2	Tow.	1	25	1914	Black Rock, Ark	St. Louis, Mo.
214194	.....	Ga. s.	Hustler	9	8	33.9	9.6	2.7	Frt.	1	20	1916	Forked River, N. J	Tuckerton, N. J.
216414	.....	Ga. s.	Hustler	9	6	37.9	12.2	3.7	Frt.	1	16	1916	Oxford, Md	Baltimore, Md.
218385	.....	Ga. s.	HUSTLER	8	5	31.7	8.4	3.9	Frt.	1	18	1910	Buffalo, N. Y	Buffalo, N. Y.
222082	.....	Ga. s.	Hustler	8	6	44.4	9.2	3.5	Frt.	2	12	1922	Cambridge, Md	Baltimore, Md.
201239	.....	Ga. y.	Hutoka	19	16	43.4	14.3	5.6	Yct.	2	16	1904	East Braintree, Mass.	New York, N. Y.
213176	.....	Ga. y.	Hyac	48	29	64.2	14.4	7.7	Yct.	2	70	1915	Chicago, Ill	Port Huron, Mich.
212440	.....	Ga. s.	Hyack	14	9	47.0	12.3	4.0	Pas.	1	25	1914	San Diego, Cal	San Diego, Cal.
213124	.....	Ga. s.	Hyada	8	5	29.3	9.6	4.0	Frt.	1	12	1915	Tacoma, Wash	Do.
203068	.....	Ga. s.	Hyak	25	19	55.8	13.1	4.1	Fsh.	5	45	1907	Astoria, Oreg	Ketchikan, Alaska.
209833	.....	Ga. s.	Hyak	15	10	30.5	12.0	5.2	Tow.	2	45	1912	Seattle, Wash	Tacoma, Wash.
208380	.....	Ga. s.	Hydah	31	21	57.6	16.9	5.7	Fsh.	5	65	1911	Dockton, Wash	Do.
209855	.....	Ga. s.	Hydra	26	18	47.7	13.3	5.2	Fsh.	2	36	1912	Seattle, Wash	Seattle, Wash.
96104	.....	Ga. s.	Hypatia	12	11	35.0	13.2	6.0	Frt.	1	25	1889	Brooklyn, N. Y	Boston, Mass.
200533	.....	Ga. s.	Hypnotist	19	7	43.2	16.7	5.0	Frt.	4	16	1903	Scranton, Miss	Tampa, Fla.
210979	.....	Ga. s.	Hyrandale	15	10	40.4	11.5	4.4	Pas.	1	35	1913	Chicago, Ill	Chicago, Ill.
			I.											
221513	.....	*Ga. s.	I. C	23	15	61.5	12.0	2.2	Tow.	1	20	1921	Cincinnati, Ohio	Cincinnati, Ohio.
218251	.....	*Ga. p.	I. H. C	26	11	47.2	12.8	2.3	Tow.	2	12	1909	Lockport, La	New Orleans, La.
221276	.....	Ga. s.	I. L. I. 101	1,040	797	242.6	36.1	12.9	Frt.	12	350	1921	Duluth, Minn	Duluth, Minn.
221286	.....	Ga. s.	I. L. I. 102	1,040	797	242.6	36.1	12.9	Frt.	12	280	1921	.....do	New York, N. Y.
221344	.....	Ga. s.	I. L. I. 103	1,040	797	242.6	36.1	12.9	Frt.	12	350	1921	.....do	Duluth, Minn.
221434	.....	Ga. s.	I. L. I. 104	1,040	797	242.6	36.1	12.9	Frt.	16	350	1921	.....do	Do.
221407	.....	Ga. s.	†I. L. I. 105	1,040	797	242.6	36.1	12.9	Frt.	11	280	1921	.....do	New York, N. Y.
221235	.....	Ga. y.	I. O. U	22	17	53.9	11.0	4.9	Yct.	3	450	1921	Milwaukee, Wis	Detroit, Mich.
222251	.....	Ga. s.	I. S. E. II	19	13	48.8	12.1	5.4	Fsh.	5	50	1917	San Pedro, Cal	Los Angeles, Cal.
100633	.....	Ga. s.	I Wonder	16	10	65.0	10.2	4.2	Pas.	3	.....	1897	Alexandria Bay, N. Y	Cape Vincent, N. Y.
100760	.....	Ga. s.	I. G. Adams	7	6	33.1	12.5	3.0	Frt.	1	.....	1902	Pleasantville, N. J	Philadelphia, Pa.
221168	.....	Ga. s.	I. W. Riggs	93	74	82.1	20.5	5.6	Frt.	4	100	1921	Fort Myers, Fla	Tampa, Fla.
100515	.....	Ga. s.	I Take It	7	7	29.3	12.0	3.0	Fsh.	2	10	1891	East Moriches, N. Y	New York, N. Y.
205716	.....	*Ga. p.	Iada	13	11	59.4	11.0	2.6	Pas.	1	30	1908	Marietta, Ohio	Pittsburgh, Pa.
210832	LCRQ	Ga. y.	Ibis	64	43	66.0	16.7	8.1	Yct.	3	60	1912	Camden, N. J	New York, N. Y.
213406	.....	Ga. s.	Ibsen	20	16	42.0	12.8	5.7	Fsh.	5	27	1915	Seattle, Wash	Seattle, Wash.
100725	.....	Ga. s.	Iceland	10	8	33.7	12.2	5.6	Fsh.	4	.....	1901	Bremen, Me	Boston, Mass.
218357	.....	Ga. s.	Ictar II	11	9	36.0	9.0	4.0	Fsh.	2	18	1919	Wrangell, Alaska	Juneau, Alaska.
212071	.....	Ga. s.	Ictinus	12	12	39.8	10.6	3.8	Pas.	1	40	1914	Miami, Fla	Miami, Fla.
100290	.....	Ga. s.	Ida	8	7	43.2	12.0	3.1	Frt.	2	8	1881	Rock Hall, Md	Baltimore, Md.
100789	.....	Ga. s.	Ida	9	7	39.2	11.6	4.5	Fsh.	4	.....	1903	Erie, Pa	Erie, Pa.
203956	.....	Ga. s.	Ida	12	11	30.8	10.8	3.3	Fsh.	2	.....	1907	Manitowoc, Wis	Milwaukee, Wis.
204448	.....	Ga. s.	Ida	10	8	31.0	9.0	3.8	Fsh.	2	18	1907	Ludington, Mich	Grand Haven, Mich.
210332	.....	*Ga. p.	Ida	7	7	59.7	14.7	2.7	Pas.	3	15	1912	Hinds Ford, Ala	Mobile, Ala.
210986	.....	Ga. s.	Ida	9	8	27.4	8.6	3.7	Fsh.	3	8	1909	Little Suamico, Wis	Milwaukee, Wis.
213335	.....	Ga. s.	Ida	9	6	30.4	8.8	4.4	Fsh.	1	16	1915	Cheboygan, Mich	Grand Haven, Mich.
213360	.....	Ga. s.	Ida	13	11	32.4	10.7	4.6	Fsh.	4	12	1915	Seattle, Wash	Seattle, Wash.
215392	.....	Ga. s.	Ida	8	7	31.1	11.6	3.	Pas.	1	16	1911	New York, N. Y	New York, N. Y.
216603	.....	Ga. s.	Ida	10	7	35.0	9.9	5.0	Fsh.	2	15	1918	Seattle, Wash	Seattle, Wash.
219340	.....	Ga. s.	Ida	7	6	39.3	10.1	2.6	Oys.	2	16	1904	Cut Off, La	New Orleans, La.
221087	.....	Ga. s.	Ida	9	7	38.2	11.1	3.8	Fsh.	6	24	1913	Sea Isle City, N. J	Philadelphia, Pa.
222004	.....	Ga. s.	Ida II	15	10	47.0	13.8	5.4	Fsh.	1	54	1922	Astoria, N. Y	New York, N. Y.
218934	.....	Ga. s.	Ida A	13	9	33.4	10.8	2.5	Oys.	2	12	1903	Cut Off, La	New Orleans, La.
220043	.....	Ga. s.	Ida B	7	6	32.3	9.0	4.2	Fsh.	2	12	1920	Seattle, Wash	Seattle, Wash.
211765	.....	Ga. s.	Ida Bell	6	6	34.4	11.0	2.7	Frt.	2	14	1913	Mount Pleasant, S. C	Savannah, Ga.
100064	.....	Ga. s.	Ida Belle	6	6	29.8	12.2	2.8	Oys.	2	.....	1868	Patchogue, N. Y	New York, N. Y.
200807	.....	Ga. s.	Ida C	11	7	31.0	12.2	5.7	Fsh.	1	.....	1904	Orland, Me	Rockland, Me.
100706	.....	Ga. s.	Ida Del	10	10	39.0	14.8	3.3	Frt.	1	.....	1900	Old River, Tex	Galveston, Tex.
207536	.....	Ga. s.	Ida F.	7	6	33.9	12.1	2.6	Frt.	1	9	1895	Plummers Point, Fla	Jacksonville, Fla.
100138	.....	Ga. s.	Ida Frank	10	7	38.2	14.0	4.2	Oys.	1	.....	1874	Oakland Beach, R. I	New York, N. Y.
210859	.....	Ga. s.	Ida K	18	12	39.4	12.9	5.4	Fsh.	6	20	1912	Seattle, Wash	Seattle, Wash.
206165	.....	Ga. s.	Ida L	8	6	31.3	8.3	3.5	Fsh.	1	20	1909	Cheboygan, Mich	Grand Haven, Mich.
100121	.....	Ga. s.	Ida May	10	7	37.2	14.1	3.3	Oys.	2	.....	1874	Northport, N. Y	Bridgeport, Conn.
100705	.....	Ga. s.	Ida May	5	5	23.3	11.3	3.0	Oys.	1	.....	1900	Osterville, Mass	Vineyard Haven, Mass.
100701	.....	Ga. s.	Ida May	32	21	58.0	16.6	6.6	Frt.	4	50	1903	South Seattle, Wash	Honolulu, Hawaii.
205608	.....	Ga. s.	Ida May	62	42	73.0	18.0	6.9	Fsh.	11	75	1908	Tacoma, Wash	Astoria, Oreg.
207113	.....	Ga. s.	Ida May	6	5	29.8	10.0	2.0	Frt.	1	7	1897	Melbourne, Fla	Miami, Fla.
210230	.....	Ga. y.	Ida May	79	50	96.0	16.8	8.2	Yct.	6	500	1904	Bayonne, N. J	Ogdensburg, N. Y.
213177	.....	Ga. s.	Ida May	7	5	28.2	12.2	2.7	Frt.	2	10	1915	Mount Pleasant, S. C	Charleston, S. C.
100693	.....	Ga. s.	Ida May II	10	9	46.4	16.1	3.4	Frt.	2	.....	1899	Biloxi, Miss	New Orleans, La.
200879	.....	Ga. s.	Ida Mildred	6	6	26.0	12.0	3.8	Fsh.	1	8	1904	Osterville, Mass	New Bedford, Mass.
100337	.....	Ga. s.	Ida Newcombe	7	5	30.3	11.5	3.6	Frt.	1	.....	1883	Navesink, N. J	New York, N. Y.
218214	.....	Ga. s.	Ida S	9	7	34.7	11.4	3.5	Frt.	1	25	1904	Green Bank, N. J	Philadelphia, Pa.
213243	.....	Ga. s.	Ida T	9	9	29.2	9.3	3.8	Fsh.	3	15	1916	Peshtigo, Wis	Milwaukee, Wis.
100675	.....	Ga. s.	Ida V	18	11	41.2	14.2	3.0	Tow.	1	18	1899	Juniper Bay, N. C	Washington, N. C.

† Steel.

MERCHANT **MOTOR** VESSELS OF THE UNITED STATES—Continued.

Official No.	Signal letters.	Rig.	Name of vessel.	Gross tonnage.	Net tonnage.	Length.	Breadth.	Depth.	Service.	Crew.	Indicated horsepower.	When built.	Where built.	Home port (where permanent document issues).
						Feet.	*Feet.*	*Feet.*						
218490	.....	Ga. s.	Ida V	15	8	41.9	12.2	5.2	Pas.	2	25	1919	Bayonne, N. J	New York, N. Y.
100454	.....	Ga. s.	Ida L. Miller	30	29	54.2	17.2	6.5	Fsh.	8	36	1889	Kennebunk, Me	Fernandina, Fla.
100670	.....	Ga. s.	Ida M. Prout	6	6	29.3	13.2	3.0	Pas.	1	24	1893	Patchogue, N. Y	New York, N. Y.
100655	.....	Ga. s.	Ida Bell Lounds	14	13	43.7	15.1	3.8	Tow.	2	.....	1898	....do	Key West, Fla.
204021	.....	Ga. s.	Ida and Frances	11	7	34.8	11.5	5.8	Fsh.	2	.....	1907	Friendship, Me	Vinal Haven, Me.
100389	.....	Ga. s.	Ida and Lula	10	9	48.0	12.5	3.5	Frt.	2	16	1885	Somerset County, Md	Reedville, Va.
204061	KWBT	Ga. y.	Idaho	22	18	56.5	12.0	5.0	Yct.	2	25	1907	Marblehead, Mass	Pittsburgh, Pa.
218274	.....	Ga. s.	Idaho	8	6	30.8	9.3	4.0	Fsh.	1	16	1919	Bremerton, Wash	Seattle, Wash.
220270	.....	Ga. s.	Idaho	38	18	59.8	14.9	6.7	Fsh.	9	50	1920	Los Angeles, Cal	Los Angeles, Cal.
222077	.....	Ga. s.	†Idaho	12	8	58.1	12.3	4.5	Frt.	1	230	1922	Lewiston, Idaho	Great Falls, Mont.
222208	.....	Ga. s.	Idalia	9	8	31.0	12.0	4.1	Pas.	1	6	1899	Kingston, Mass	New Bedford, Mass.
205114	.....	Ga. y.	Idalia	40	32	67.7	14.2	6.7	Yct.	2	50	1908	New York, N. Y	New York, N. Y.
209299	.....	Ga. s.	Idamae	15	12	54.5	14.0	3.2	Pas.	1	24	1911	Cove, Tex	Galveston, Tex.
100564	.....	Ga. s.	Ideal	6	6	30.7	13.5	3.6	Mso.	1	.....	1890	Glenwood, N. Y	New York, N. Y.
100649	.....	Ga. s.	Ideal	11	7	36.7	12.1	3.7	Frt.	2	25	1898	Bridgeport, Conn	Providence, R. I.
202160	.....	Ga. s.	Ideal	8	8	33.0	8.8	3.5	Frt.	1	16	1905	Wareham, Mass	New Bedford, Mass.
207480	.....	Ga. s.	Ideal	38	30	54.4	17.4	5.4	Frt.	3	120	1910	Patchogue, N. Y	New York, N. Y
221441	.....	Ga. s.	Ideal	12	8	34.0	11.1	4.6	Fsh.	2	60	1921	Brooklyn, N. Y	Do.
212497	LDNM	†Ga. y.	Idealia	52	35	75.8	13.8	6.3	Yct.	6	125	1911	Bayonne, N. J	Do.
100664	.....	Ga. s.	Idle Eagle	7	6	36.3	12.7	3.4	Frt.	1	.....	1898	Double Bayou, Tex	Galveston, Tex.
100276	.....	Ga. s.	Idle Hour	15	11	55.0	8.8	5.5	Pas.	3	.....	1881	Bristol, R. I	Boston, Mass.
204683	.....	Ga. s.	Idle Hour	9	9	32.0	13.7	3.7	Frt.	1	.....	§1903	New York, N. Y	New York, N. Y.
210403	.....	Ga. s.	Idle Hour	19	16	53.0	10.0	4.2	Pas.	2	40	1912	Clayton, N. Y	Cape Vincent, N. Y
222188	.....	Ga. y.	Idle Hour	17	12	40.4	11.1	4.9	Yct.	2	36	1922	Tacoma, Wash	Tacoma, Wash.
203320	.....	Ga. s.	Idleon	9	9	38.0	10.0	2.8	Pas.	1	16	1905	Camden, N. J	Baltimore, Md.
100605	.....	Ga. s.	Idle Time	8	6	38.3	13.5	3.5	Oys.	1	24	1895	Crisfield, Md	Newport News, Va.
205651	.....	Ga. s.	Idler	11	9	38.0	10.8	3.8	Pas.	2	35	1908	Patchogue, N. Y	New York, N. Y.
210521	.....	Ga. s.	Idler	7	6	30.1	7.7	3.6	Pas.	1	24	1912	Alton, Ill	St. Louis, Mo.
211931	.....	Ga. p.	Idler	62	62	64.2	16.5	2.6	Pas.	1	.....	1913	Little Rock, Ark	Do.
214749	.....	*Ga. p.	Idler	16	9	55.5	13.1	3.4	Pas.	2	25	1917	Albany, Ga	Savannah, Ga.
216072	.....	Ga. y.	Idler	19	16	44.8	13.3	5.0	Yct.	0	35	1914	South Brooklyn, N. Y	New Haven, Conn.
221626	.....	Ga. s.	Idler	41	32	58.4	18.0	7.7	Frt.	3	75	1921	St. James, Mich	Grand Haven, Mich.
100441	.....	Ga. s.	Idlewild	13	11	36.3	13.8	4.9	Pas.	1	.....	1888	Double Bayou, Tex	Galveston, Tex.
206857	.....	Ga. s.	Idlewild	9	6	36.1	10.0	4.5	Pas.	1	35	1905	Stockton, Cal	San Francisco, Cal.
214812	.....	*Ga. p.	Idlewild	15	15	39.8	16.0	2.1	Tow.	1	20	1917	Pocahontas, Ark	St. Louis, Mo.
219552	.....	*Ga. p.	Idlewild	42	32	62.6	16.0	3.1	Frt.	2	35	1919	Patterson, La	Morgan City, La.
201722	.....	Ga. s.	Iduma	11	5	43.5	16.9	3.0	Mso.	3	.....	1905	Ocean Springs, Miss	Do.
211471	.....	Ga. s.	Idylease	10	7	41.8	11.0	3.6	Fsh.	1	20	1913	Grand Chenier, La	Do.
214999	.....	Ga. s.	Igloo	17	14	43.6	12.1	4.5	Fsh.	3	35	1917	Bellingham, Wash	Cordova, Alaska.
219787	.....	Ga. s.	Igloo	14	11	38.3	10.4	5.2	Fsh.	1	30	1920	Seattle, Wash	San Francisco, Cal.
213339	.....	Ga. s.	Ikaros	22	18	40.9	13.2	5.7	Fsh.	6	20	1915	....do	Tacoma, Wash.
214084	.....	Ga. s.	Ikaros II	32	21	52.6	14.4	6.5	Fsh.	7	40	1916	Gig Harbor, Wash	Seattle, Wash.
157282	.....	Ga. s.	Ilakato	12	10	33.0	14.0	3.7	Pas.	2	30	1890	Bay Shore, N. Y	New Orleans, La.
218535	.....	Ga. s.	Illahee	12	9	32.1	10.9	4.6	Fsh.	1	16	1919	Hoquiam, Wash	Seattle, Wash.
222255	.....	Ga. s.	Illini	9	6	35.0	8.5	3.5	Pas.	2	30	1908	Oshkosh, Wis	Duluth, Minn.
200851	.....	Ga. s.	Illinois	14	11	47.0	12.0	5.6	Frt.	0	.....	1904	Manitowoc, Wis	Chicago, Ill.
206148	.....	Ga. y.	Illinois	25	17	46.4	12.3	3.3	Yct.	2	.....	1908	Palatka, Fla	Jacksonville, Fla.
206698	.....	Ga. s.	Illinois	43	38	63.1	13.2	6.7	Mso.	3	120	1909	Oshkosh, Wis	Chicago, Ill.
208115	.....	Ga. s.	Illinois	12	12	34.0	11.0	4.6	Fsh.	4	30	1910	Manitowoc, Wis	Do.
213295	.....	Ga. s.	Illinois	28	19	47.6	13.4	6.2	Fsh.	8	35	1915	Tacoma, Wash	Seattle, Wash.
207825	.....	Ga. s.	Illinois Central	12	8	35.0	10.8	4.3	Tow.	2	25	1910	Chicago, Ill	Chicago, Ill.
221525	.....	Gas. s.	Illollo	8	8	35.6	9.6	3.6	Pas.	1	18	1908	Norwalk, Conn	St. Louis, Mo.
202223	.....	Ga. y.	Ilse III	22	15	59.2	12.4	5.0	Yct.	2	110	1905	Baltimore, Md	Baltimore, Md.
208391	.....	Ga. s.	Ilys	10	7	39.2	10.2	5.0	Pas.	1	25	1911	Berkley, Va	Norfolk, Va.
216676	.....	Ga. y.	Ilys	17	11	49.0	10.6	5.2	Yct.	2	250	1918	Watervliet, N. Y	New York, N. Y.
206677	.....	Ga. s.	Imarta	7	5	34.4	10.2	3.0	Fsh.	1	12	1909	Juneau, Alaska	Juneau, Alaska.
203054	.....	Ga. y.	[2]Imatra	32	22	66.3	12.3	5.4	Pas.	3	.....	1906	Baltimore, Md	Washington, D. C.
217101	.....	Ga. s.	Immigrant	25	17	60.5	13.3	5.5	Pas.	1	105	1918	Battery Park, Va	Norfolk, Va.
200516	.....	Ga. s.	Imogene	15	12	51.0	12.0	4.0	Frt.	3	20	1903	Mount Pleasant, S. C	Beaufort, S. C.
215324	.....	Ga. y.	Imova	22	15	52.8	11.5	5.1	Yct.	2	130	1917	Boston, Mass	Boston, Mass.
200873	.....	Ga. s.	Imp	8	5	36.1	9.1	4.0	Pas.	1	.....	1903	Richardson, Wash	Seattle, Wash.
201108	.....	Ga. s.	Imp	18	14	48.0	12.5	4.0	Tow.	2	.....	1899	Newark, N. J	Charleston, S. C.
208499	.....	Ga. s.	Imp	14	11	37.8	11.0	4.6	Mso.	2	30	1911	Terminal Island, Cal	Los Angeles, Cal.
220282	.....	Ga. s.	Imp	7	5	31.5	9.2	3.7	Fsh.	1	25	1920	Bay Center, Wash	Seattle, Wash.
221118	.....	Ga. y.	Imp	8	8	32.0	10.3	4.3	Yct.	2	10	1906	Tacoma, Wash	Do.
222278	.....	Ga. s.	Imp	12	10	33.0	10.4	5.1	Fsh.	5	20	1922	Key West, Fla	Key West, Fla.
219210	.....	Ga. s.	Impatience	14	11	41.0	13.7	3.4	Frt.	2	25	1919	Unknown	Baltimore, Md.
209853	.....	Ga. s.	Imperator	148	79	106.0	25.0	11.8	Fsh.	22	110	1912	Essex, Mass	Gloucester, Mass.
219737	.....	Ga. s.	Imperator	9	6	37.7	12.7	3.0	Oys.	2	40	1915	Ostrica, La	New Orleans, La.
100223	.....	Ga. y.	Imperia	19	18	40.8	15.8	5.5	Yct.	0	.....	1878	Brooklyn, N. Y	New Haven, Conn.
206357	.....	Ga. s.	Imperial	27	19	54.4	11.5	6.0	Pas.	2	40	1909	Seattle, Wash	Seattle, Wash.
206922	.....	Ga. s.	Imperial	22	15	47.0	12.8	4.8	Frt.	3	40	1909	Utsalady, Wash	Port Townsend, Wash.

[1] Formerly ga. s. Little Brothers.

[2] Formerly (a st. y. Alcora. b st. y. Jonetta. c ga. y. Lunetta.

† Composite.
‡ Oil engine.
§ Rebuilt.

MERCHANT MOTOR VESSELS OF THE UNITED STATES—Continued.

Official No.	Signal letters.	Rig.	Name of vessel.	Gross tonnage.	Net tonnage.	Length.	Breadth.	Depth.	Service.	Crew.	Indicated horsepower.	When built.	Where built.	Home port (where permanent document issues).
						Feet.	*Feet*	*Feet.*						
209660	.....	Ga. s.	Imperial	18	12	42.5	13.1	4.8	Fsh.	1	30	1912	Tacoma, Wash.	Juneau, Alaska.
212356	.....	Ga. s.	Imperial	22	15	54.2	15.0	4.9	Pas.	1	100	1914	Los Angeles, Cal.	Los Angeles, Cal.
214899	.....	Ga. s.	Imperial	30	23	46.6	14.6	6.7	Fsh.	7	45	1917	Tacoma, Wash.	Seattle, Wash.
220462	.....	Ga. s.	Imperial II	8	7	32.4	9.7	2.8	Fsh.	1	16	(†)	(†)	New York, N. Y.
214628	.....	Ga. s.	Ina	17	10	47.0	11.4	4.6	Tow.	2	85	1916	Cedar Bayou, Tex.	Houston, Tex.
215373	LHNR	‡Ga. y.	Inca	28	23	60.0	11.2	5.8	Yct.	3	200	1917	Bristol, R. I.	Chicago, Ill.
206193	.....	Ga. y.	[1]Inca II	59	40	111.0	12.0	6.9	Yct.	7	.....	1909	New York, N. Y.	New York, N. Y.
100766	.....	Ga. s.	Independence	13	9	38.7	13.1	3.8	Tow.	1	.....	1902	Willapa, Wash.	San Francisco, Cal.
200759	.....	Ga. s.	Independence	13	12	53.5	9.0	3.0	Pas.	2	40	1904	Independence, Oreg.	Portland, Oreg.
215135	.....	Ga. s.	Independence	12	8	50.0	11.5	3.7	Msc.	1	25	1917	Astoria, Oreg.	Astoria, Oreg.
215285	.....	Ga. s.	Independence	34	28	52.3	15.3	6 7	Frt.	7	20	1917	Gig Harbor, Wash.	Tacoma, Wash.
208387	.....	Ga. s.	Independence II	13	6	39.0	10.8	4.4	Fsh.	5	.....	1909	Gloucester, Mass.	Gloucester, Mass.
207425	.....	Ga. s.	Independence No. 2	15	10	54.0	13.2	3.0	Frt.	1	50	1910	Astoria, Oreg.	Astoria, Oreg.
100634	.....	Ga. s.	Independent	11	10	36.4	14.0	5.6	Frt.	2	.....	1897	South Portland, Me.	Machias, Me.
127542	.....	Ga. s.	[2]Independent	18	17	54.0	11.2	5.0	Frt.	2	.....	1901	Alexandria Bay, N. Y.	Cape Vincent, N. Y.
201885	.....	Ga. s.	Independent	14	10	47.7	12.5	4.3	Tow.	1	20	1905	Vallejo, Cal.	San Francisco, Cal.
212206	.....	Ga. s.	Independent	10	7	45.8	8.8	3.3	Frt.	1	45	1912	St. Andrew, Fla.	Tampa, Fla.
222105	.....	Ga. s.	Independent	13	8	63.8	21.8	3.5	Fer.	1	65	1922	St. Helens, Oreg.	Portland, Oreg.
100697	.....	Ga. s.	Indox	18	12	53.0	16.7	3.6	Frt.	2	.....	1900	Smyrna, N. C.	Norfolk, Va.
100773	.....	Ga. s.	India	6	6	43.6	11.6	2.4	Msc.	1	16	1902	Morehead City, N. C.	Beaufort, N. C.
205352	.....	*Ga. p.	Indian	13	10	64.2	12.0	2.2	Tow.	1	20	1908	Marietta, Ohio	Pittsburgh, Pa.
211435	LFGQ	Ga. y.	Indian	92	62	92.5	16.3	7.7	Yct.	4	120	1913	New York, N. Y.	Chicago, Ill.
220854	.....	Ga. s.	Indian	52	35	56.0	19.1	3.2	Frt.	2	30	1920	St. Augustine, Fla.	St. Augustine, Fla.
201230	.....	Ga. s.	Indian Girl	17	11	47.2	17.5	3.9	Frt.	.....	.....	1904	Biloxi, Miss.	New Orleans, La.
206243	.....	Ga. s.	Indian River	12	11	55.5	18.8	2.6	Pas.	1	40	1909	Tropic, Fla.	Miami, Fla.
214942	.....	Ga. s.	Indiana	31	24	61.8	14.7	6.3	Fsh.	7	40	1917	Tacoma, Wash.	Seattle, Wash.
217477	.....	Ga. s.	Indiana	21	14	55.6	13.3	5.2	Fsh.	4	65	1918	Terminal, Cal.	Los Angeles, Cal.
100716	.....	Ga. y.	Indra	23	23	72.0	15.0	8.0	Yct.	3	.....	1900	South Boston, Mass.	Fall River, Mass.
221284	.....	Ga. s.	Industry	14	11	49.3	11.5	3.5	Pas.	2	60	1921	Chicago, Ill.	Chicago, Ill.
210710	.....	Ga. s.	Ineeda	7	6	36.0	9.3	3.5	Frt.	2	35	1910	Houston, Tex.	Port Lavaca, Tex.
100396	.....	Ga. s.	Inez	7	6	26.0	11.0	4.0	Fsh.	1	15	1886	Osterville, Mass.	New Bedford, Mass.
100737	.....	Ga. s.	Inez	16	13	40.7	11.0	3.9	Frt.	4	.....	1901	Fall River, Mass.	Do.
100478	.....	Ga. s.	Inez	25	13	67.0	17.0	5.0	Oys.	1	.....	1890	Madison, Md.	Charleston, S. C.
205329	.....	Ga. s.	Inez	6	6	24.8	11.7	4.0	Fsh.	1	9	1908	Chatham, Mass.	New Bedford, Mass.
207796	.....	Ga. s.	Inez	10	5	39.6	8.9	3.0	Pas.	2	16	1909	Oriole, Md.	Crisfield, Md.
215713	.....	‡Ga. s.	Inez	18	8	46.0	14.9	5.1	Fsh.	3	40	1917	Friendship, Me.	Vineyard Haven, Mass.
100560	.....	Ga. s.	Infanta	20	11	58.0	16.4	4.0	Pol.	3	18	1893	Madison, Md.	Philadelphia, Pa.
211305	.....	Ga. s.	Inga	27	19	48.0	14.0	5.2	Frt.	2	40	1913	Seattle, Wash.	Seattle, Wash.
218992	.....	Ga. s.	Inger	9	7	32.4	9.8	4.6	Fsh.	2	15	1919	.....do.	Ketchikan, Alaska.
201383	KTJH	Ga. s.	Ingomar	143	85	104.8	25.7	11.4	Fsh.	21	90	1904	Essex, Mass.	Gloucester, Mass.
215111	.....	Ga. s.	Ingrid H	8	7	28.0	8.5	3.1	Fsh.	1	15	1915	St. James, Mich.	Milwaukee, Wis.
100679	.....	Ga. s.	Inner Beach	8	6	30.1	12.1	3.6	Msc.	1	.....	1899	East Rockaway, N. Y.	Patchogue, N. Y.
205017	.....	Ga. s.	INQUIRER	18	18	39.0	17.8	4.3	Pas.	4	75	1908	Owensboro, Ky.	Evansville, Ind.
215230	LHJR	Ga. y.	Inquirer	25	17	59.8	11.6	5.3	Yct.	1	800	1917	Camden, N. J.	Philadelphia, Pa.
206318	LBDF	Ga. y.	Insep	26	20	58.2	12.4	5.4	Yct.	2	.....	1909	Greenport, N. Y.	Cincinnati, Ohio.
206191	.....	Ga. y.	[3]Inspector	46	31	79.8	13.7	6.9	Yct.	3	200	1909	New York, N. Y.	Albany, N. Y.
210459	.....	Ga. s.	Inspector	18	15	39.1	12.5	4.9	Oys.	2	16	1912	Camden, N. J.	Philadelphia, Pa.
214814	.....	Ga. s.	Intertaken	19	12	47.0	11.3	5.7	Tow.	2	45	1917	Seattle, Wash.	Seattle, Wash.
200890	.....	Ga. s.	Intervale	13	7	41.8	13.9	5.2	Tow.	1	20	1904	Eastport, Me.	Eastport, Me.
100375	.....	Ga. s.	In Time	9	9	28.0	13.4	4.0	Fsh.	2	.....	1885	Noank, Conn.	New London, Conn.
213750	.....	Ga. s.	Intruder	10	9	31.0	9.4	4.0	Fsh.	1	20	1915	Ludington, Mich.	Grand Haven, Mich.
202306	KVBF	Ga. y.	INVADER	155	141	112.7	25.6	13.5	Yct.	22	100	1905	Boston, Mass.	Los Angles, Cal.
208830	.....	*Ga. p.	Invincible	35	35	62.2	24.2	3.8	Fer.	1	25	1911	Wolf Point, Mont.	Great Falls, Mont.
216696	.....	Ga. s.	Invincible	25	12	51.6	14.0	6.5	Fsh.	2	50	1916	San Diego, Cal.	San Diego, Cal.
221346	.....	Ga. s.	Invincible	15	11	45.2	11.9	4.6	Frt.	2	15	1921	Big Pine, Fla.	Key West, Fla.
205506	.....	Ga. s.	Iola	8	7	32.6	10.0	4.0	Pas.	1	15	1904	Providence, R. I.	Providence, R. I.
206739	.....	Ga. s.	IOLA	14	9	44.0	9.1	3.8	Tow.	1	50	1909	Memphis, Tenn.	Memphis, Tenn.
207866	.....	Ga. s.	Iola	22	18	60.0	10.5	5.8	Pas.	2	.....	1910	Charlotte, N. Y.	New Orleans La.
216637	.....	Ga. s.	Iola	8	6	34.0	9.1	4.3	Fsh.	2	14	1915	Seattle, Wash.	Juneau, Alaska.
220592	.....	*Ga. p.	Iola	22	14	59.7	12.0	1.8	Tow.	1	20	1920	Longbottom, Ohio	Cincinnati, Ohio.
205329	.....	Ga. y.	[4]Iolanthe	18	15	54.4	10.0	4.6	Yct.	3	50	1908	New York, N. Y.	New York, N. Y.
207659	.....	*Ga. p.	Iona	9	9	38.0	20.0	2.0	Fer.	1	.....	1910	Bijou Hills, S. Dak.	Pembina, N. Dak.
209758	.....	Ga. y.	Iona	18	12	38.8	10.3	4.5	Yct.	1	28	1912	Los Angeles, Cal.	Los Angeles, Cal.
212832	.....	Ga. s.	Iona	13	9	39.6	10.3	3.5	Pas.	1	12	1914	Douglas, Alaska.	Juneau, Alaska.
213318	.....	Ga. s.	Iona	20	17	60.8	13.6	4.0	Pas.	2	60	1915	Erie, Pa.	Erie, Pa.
216725	.....	Ga. s.	Iona	9	7	33.3	10.0	3.8	Pas.	1	24	1918	Atlantic City, N. J.	Philadelphia, Pa.
220546	.....	Ga. s.	Iona	10	7	36.8	10.0	3.9	Pas.	1	20	1920	Newark, N. J.	Newark, N. J.
221741	.....	Ga. s.	Iona	11	9	32.6	10.6	4.6	Frt.	1	25	1921	Watch Hill, R. I.	Providence, R. I.
208912	.....	Ga. s.	Iona Estelle	12	11	31.2	9.4	4.0	Fsh.	4	16	1904	Manitowoo, Wis.	Milwaukee, Wis.
100387	.....	Ga. s.	Ione	10	9	41.4	14.9	3.3	Frt.	2	.....	1885	Taylors Island, Md.	Baltimore, Md.

[1] Formerly (a ga. y. Whirlwind. b U. S. ga. y. Whirlwind. c ga. y. Whirlwind.

[2] Formerly st. s. Capt. Dave Wagoner.

[3] Formerly ga. y. (a Inspector. b Cruiser.

[4] Formerly (a s. s. Delle. b ga. y. Jendora.

† Unknown.

‡ Oil engine.

MERCHANT MOTOR VESSELS OF THE UNITED STATES—Continued.

Official No.	Signal letters.	Rig.	Name of vessel.	Gross tonnage.	Net tonnage.	Length.	Breadth.	Depth.	Service.	Crew.	Indicated horsepower.	When built.	Where built.	Home port (where permanent document issues).
						Feet.	*Feet.*	*Feet.*						
203031	.....	Ga. s.	Ione	9	6	47.0	16.0	2.0	Frt.	3	.....	1906	Portsmouth, Va.	Norfolk, Va.
209992	.....	Ga. s.	Ione	10	9	28.0	9.0	4.2	Pas.	1	15	1912	Traverse City, Mich.	Grand Haven, Mich.
214112	.....	Ga. y.	[1]Ione	28	19	58.1	12.8	5.8	Yct.	1	70	1916	Wiscasset, Me.	New York, N. Y.
204103	.....	Ga. s.	Iowa	12	8	41.6	9.7	2.7	Fsh	1	32	1907	Juneau, Alaska	Juneau, Alaska.
219825	.....	Ga. s.	Iowa	22	17	47.4	13.5	2.4	Frt.	2	30	1920	Atlantic, N. C.	Beaufort, N. C.
216694	.....	Ga. y.	Iowan	18	16	33.6	12.4	3.7	Yct.	2	20	1917	New Orleans, La.	New Orleans, La.
211318	.....	Ga. s.	Ira	14	12	33.0	12.0	4.0	Fsh.	5	35	1913	Seattle, Wash.	Seattle, Wash.
200978	.....	Ga. s.	Ira Marshall	12	7	45.8	12.4	4.0	Frt.	2	.....	1904	Pocomoke City, Md.	Wilmington, Del.
12349	.....	Ga. s.	Ira W. Hover	57	52	84.2	22.5	5.5	Frt.	1	35	1865	New Bridge, N. Y.	New York, N. Y.
218747	LSKN	Ga. s.	Irages	436	319	134.3	31.2	11.6	Frt.	10	200	1919	Milton, Fla.	Gloucester, Mass.
210680	.....	Ga. s.	Iranna	20	17	46.1	12.9	11.5	Oys.	2	15	1912	Amburg, Va.	Reedville, Va.
219677	.....	*Ga. p.	Irawanna	13	13	50.0	10.5	2.0	Tow.	1	12	1920	Paducah, Ky.	Paducah, Ky.
100752	.....	Ga. s.	Irene	11	11	34.0	14.6	4.4	Fsh.	6	.....	1901	Atlantic City, N. J.	Philadelphia, Pa.
100772	.....	Ga. s.	Irene	8	7	37.4	11.6	4.0	Fsh.	1	20	1902	Cootay River, Fla.	Tampa, Fla.
203812	.....	Ga. s.	Irene	14	13	32.0	9.8	4.2	Fsh.	5	24	1905	Milwaukee, Wis.	Milwaukee, Wis.
204920	.....	Ga. s.	Irene	9	7	37.2	13.7	2.8	Oys.	1	.....	1908	Brunswick, Ga.	Brunswick, Ga.
206564	.....	Ga. s.	Irene	9	6	33.0	10.9	8.0	Tow.	2	12	1909	Orange, Tex.	Port Arthur, Tex.
207578	.....	Ga. s.	Irene	9	6	41.0	11.8	4.0	Tow.	2	50	1910	Seattle, Wash.	Seattle, Wash.
211368	.....	Ga. s.	IRENE	9	8	33.2	8.0	3.0	Pas.	1	20	1913	Grafton, Ill.	St. Louis, Mo.
211695	.....	*Ga. p.	Irene	26	26	52.4	22.6	2.6	Fer.	1	36	1913	Brockton, Mont.	Great Falls, Mont.
213894	.....	Ga. s.	Irene	18	13	56.0	12.3	4.2	Fsh.	2	25	1916	Palmers, Va.	Reedville, Va.
216313	.....	Ga. s.	Irene	7	6	30.8	8.4	4.2	Msc.	1	12	1918	Seattle, Wash.	Seattle, Wash.
218420	.....	Ga. s.	Irene	9	8	35.3	9.2	4.8	Fsh.	2	18	1919	....do.	Do.
219377	.....	Ga. s.	Irene	13	13	42.3	11.4	2.0	Oys.	2	10	1905	Houma, La.	New Orleans, La.
221625	.....	Ga. s.	Irene	30	17	59.2	15.0	5.5	Fsh.	4	60	1921	Thomaston, Me.	Vineyard Haven, Mass.
220413	.....	Ga. n.	Irene II	8	5	33.0	10.5	3.7	Msc.	2	30	1920	New York, N. Y.	New York, N. Y.
207245	.....	Ga. s.	Irene R	7	5	30.3	9.7	3.7	Fsh.	1	6	1910	Tacoma, Wash.	Wrangell, Alaska.
205413	.....	Ga. s.	Irene Barnes	16	11	46.3	12.3	2.6	Fsh.	2	35	1908	Astoria, Oreg.	Portland, Oreg.
210161	.....	Ga. s.	Irene Deck	8	6	41.5	10.4	3.5	Pas.	1	15	1912	Erie, Pa.	Erie, Pa.
212296	.....	Ga. s.	Irene M	12	10	35.7	10.3	5.4	Pas.	2	24	1915	Beverly, Mass.	New London, Conn.
216281	.....	Ga. s.	Irene M. III	8	5	32.0	11.1	3.8	Pas.	1	18	1883	Newburyport, Mass.	Boston, Mass.
204462	.....	Ga. s.	Irene R	9	7	31.5	8.9	3.8	Fsh.	2	18	1904	Ludington, Mich.	Grand Haven, Mich.
155331	.....	Ga. s.	[2]Irene and Pearl	26	12	55.2	16.0	4.0	Frt.	2	.....	1898	Patchogue, N. Y.	Norfolk, Va.
100686	.....	Ga. s.	Irene and Ruth	8	8	41.1	14.7	3.4	Frt.	2	.....	1899	Fairmount, Md.	Perth Amboy, N. J.
100426	.....	Ga. s.	Iris	14	14	39.5	14.9	6.3	Fsh.	2	.....	1888	Gloucester, Mass.	Provincetown, Mass.
100587	.....	Ga. s.	Iris	9	9	31.7	12.6	4.1	Msc.	1	.....	1891	Riverhead, N. Y.	Greenport, N. Y.
100630	.....	Ga. s.	Iris	6	5	26.4	9.8	5.3	Fsh	1	.....	1897	Bristol, Me.	Boothbay, Me.
200800	KTBL	Ga. y.	[3]Iris	84	73	86.0	21.2	12.4	Yct.	12	100	1904	Boston, Mass.	New York, N. Y.
209785	.....	Ga. s.	Iris	14	9	35.7	10.5	4.8	Pas.	1	20	1912	Seattle, Wash.	Juneau, Alaska.
219211	.....	Ga. s.	Iris	18	12	56.0	14.0	4.0	Frt.	2	50	1919	Punta Gorda, Fla.	Tampa, Fla.
221801	.....	Ga. y.	Iris	21	14	42.0	15.3	4.4	Yct.	1	32	1903	Tarrytown, N. Y.	Perth Amboy, N. J.
214804	.....	Ga. s.	Iris F	44	38	62.7	15.5	3.7	Frt.	2	28	1917	Bonita Springs, Fla.	Tampa, Fla.
206681	.....	Ga. s.	Irish Girl	5	5	28.5	9.0	3.6	Fsh.	2	20	1906	Garden Island, Mich.	Grand Haven, Mich.
201680	.....	Ga. s.	Irma	11	9	43.1	8.0	3.3	Pass.	1	28	1899	Grand Rapids, Mich.	Evansville, Ind.
204703	.....	Ga. s.	Irma	23	20	62.2	11.8	2.9	Msc.	3	56	1907	Mobile, Ala.	Mobile, Ala.
215633	.....	†Ga. s.	Irma	25	11	53.0	13.7	5.6	Fsh.	1	45	1917	Eastport, Me.	Eastport, Me.
220417	.....	*Ga. p.	Irma	22	18	56.2	11.6	3.7	Pas.	1	18	1914	St. Louis, Mo.	Memphis, Tenn.
100753	.....	Ga. s.	Irma D	34	18	63.4	18.4	3.5	Oys.	4	.....	1901	Biloxi, Miss.	Mobile, Ala.
207612	.....	Ga. s.	Irma E	12	11	32.0	9.5	4.2	Fsh.	2	20	1909	Traverse City, Mich.	Grand Haven, Mich.
218216	.....	Ga. s.	Irma T	10	7	33.8	9.1	3.6	Tow.	1	30	1919	Harrisburg, Tex.	Galveston, Tex.
208943	.....	Ga. s.	Irma Janette	14	13	32.0	10.2	3.5	Fsh.	4	18	1909	Jackson Harbor, Wis.	Duluth, Minn.
213639	.....	Ga. s.	Irma W	11	8	41.0	11.2	3.5	Tow.	1	60	1915	Cove, Tex.	Galveston, Tex.
100769	.....	Ga. s.	Iroquois	12	11	34.0	12.0	3.0	Pas.	1	.....	1902	Chicago, Ill.	St. Louis, Mo.
220131	.....	Ga. s.	Iroquois	7	6	39.0	9.5	3.8	Frt.	1	22	1909	Bay Mills, Mich.	Marquette, Mich.
212794	.....	Ga. s.	Irven	11	8	36.4	11.6	5.2	Fsh.	3	35	1914	Portland, Me.	Portland, Me.
206820	.....	Ga. s.	Irving	8	6	36.8	9.0	3.7	Pas.	2	22	.....	.....	New York, N. Y.
204619	.....	Ga. s.	Irving D. Olsen	8	5	31.3	11.9	5.8	Fsh.	2	.....	1907	Friendship, Me.	Vinal Haven, Me.
221264	.....	Ga. y.	Irwin IV	73	64	69.5	17.0	5.9	Yct.	4	100	1921	New York, N. Y.	New York, N. Y.
209790	.....	Ga. s.	Isa L	17	10	40.0	15.0	7.6	Frt.	2	10	1912	Belfast, Me.	Boston, Mass.
100537	.....	Ga. s.	Isa M	14	11	48.2	13.8	3.5	Oys.	2	.....	1889	Northport, N. Y.	Provincetown, Mass.
201909	.....	Ga. s.	Isa and Beulah	15	9	38.4	13.7	7.0	Frt.	1	12	1905	Friendship, Me.	Machias, Me.
3362	.....	Ga. s.	Isaac H. Evans	33	21	57.9	19.5	5.7	Oys.	8	25	1886	Mauriontown, N. J.	Philadelphia, Pa.
215806	.....	Ga. s.	Isaac Fass	47	26	58.8	18.5	5.8	Frt.	3	85	1917	West Norfolk, Va.	Norfolk, Va.
12371	.....	Ga. s.	Isaac Sherwood	73	61	76.0	26.0	6.0	Frt.	2	48	1868	Haverstraw, N. Y.	New York, N. Y.
100430	.....	Ga. s.	Isabel	6	5	31.2	13.2	3.5	Msc.	1	.....	1884	Babylon, N. Y.	Patchogue, N. Y.
100801	.....	El. s.	Isabel	6	6	36.0	7.4	4.0	Msc.	1	8	1903	Bayonne, N. J.	New York, N. Y.
202629	.....	Ga. s.	Isabel	14	10	50.0	13.4	3.9	Frt.	2	.....	1905	Southport, N. C.	Wilmington, N. C.
207684	.....	Ga. s.	Isabel	12	8	42.0	11.4	6.5	Frt.	2	40	1910	Sedgwick, Me.	Rockland, Me.
209434	.....	Ga. s.	Isabel	7	5	45.0	12.7	3.0	Frt.	1	17	1903	Oriole, Md.	Reedville, Va.

[1] Formerly ga. y. Topaz II.
[2] Formerly ga. s. Oysterman.
[3] Formerly ga. y. {a Oonas. b Julia. c Elfay. d Iris. e Vagabond II.

† Oil engine.

MERCHANT **MOTOR** VESSELS OF THE UNITED STATES—Continued.

Official No.	Signal letters.	Rig.	Name of vessel.	Gross tonnage.	Net tonnage.	Length.	Breadth.	Depth.	Service.	Crew.	Indicated horsepower.	When built.	Where built.	Home port (where permanent document issues).
						Feet.	*Feet.*	*Feet.*						
213516	.....	*Ga. p.	Isabel	15	14	37.5	8.8	2.5	Pas.	1	6	1914	Berlin, Wis	Milwaukee, Wis.
218930	.....	Ga. s.	Isabel	7	5	33.9	10.5	2.5	Oys.	3	10	1911	Cut Off, La	New Orleans, La.
217258	.....	Ga. y.	Isabel W	17	13	48.9	10.5	3.9	Yct.	1	56	1911	Terminal Island, Cal	Los Angeles, Cal.
205375	.....	Ga. s.	Isabel Cowan	14	12	49.5	15.6	3.0	Msc.	2	40	1[illegible]	Rockaway Beach, N. Y.	New York, N. Y.
212972	.....	Ga. s.	Isabel Lee	16	11	44.3	12.3	4.0	Frt.	1	45	1915	Dania Point, Fla	Miami, Fla.
100628	.....	Ga. s.	Isabel Parsons	12	11	33.7	12.6	6.3	Fsh.	7	.....	1[illegible]	Uriedelphy, Me	New York, N. Y.
215600	.....	†Ga. s.	Isabell II	13	12	38.0	10.0	4.0	Fsh.	2	40	1917	Charlevoix, Mich	Grand Haven, Mich.
202018	.....	Ga. s.	Isabella	15	10	47.2	17.0	2.5	Oys.	2	.....	1[illegible]	Bridgeport, Conn	New Haven, Conn.
207106	.....	Ga. s.	Isabella	16	15	40.0	10.6	4.2	Fsh.	4	60	1[illegible]	Shell Lake, Wis	Grand Haven, Mich.
207549	LDJT	Ga. y.	[1]Isabella	31	18	64.5	13.2	6.0	Yct.	2	.....	1910	Boothbay, Me	Milwaukee, Wis.
207100	LBMF	Ga. y.	Isabella II	29	26	52.8	12.2	5.3	Yct.	1	30	1[illegible]	New York, N. Y	New York, N. Y.
201612	.....	Ga. s.	Isabelle	26	13	55.4	16.9	4.5	Pas.	3	.....	1[illegible]	Thunderbolt, Ga	Savannah, Ga.
212663	.....	Ga. s.	Isabelle R	20	13	48.0	12.4	4.0	Fsh.	3	30	1914	Klawack, Alaska	Wrangell, Alaska.
217688	.....	Ga. s.	Isabelle Price	10	6	41.8	10.3	4.2	Frt.	1	40	1919	Collington, N. C	Norfolk, Va.
221420	.....	Ga. s.	Isaetta	25	13	51.7	15.5	5.2	Fsh.	3	30	1921	Foxwells, Va	Reedville, Va.
100582	.....	Ga. s.	Isidora	15	10	48.0	14.0	2.9	Frt.	2	.....	1[illegible]	Manatee, Fla	Tampa, Fla.
161769	KMRS	Ga. y.	[2]Isis	17	17	43.5	12.3	7.5	Yct.	2	.....	1[illegible]	South Boston, Mass	Boston, Mass.
215391	.....	Ga. s.	Isis	28	24	52.6	14.2	5.7	Msc.	7	40	1917	Seattle, Wash	Seattle, Wash.
214305	.....	Ga. s.	Iskoot	10	7	49.2	11.5	2.4	Pas.	2	48	1916	Wrangell, Alaska	Wrangell, Alaska.
210082	.....	Ga. s.	Iskum	15	10	48.0	12.8	4.9	Pas.	1	50	1[illegible]	Winslow, Wash	Seattle, Wash.
220172	.....	Ga. s.	[3]Iskum	70	42	68.6	17.4	9.2	Frt.	6	75	1912	Vancouver, B. C	Tacoma, Wash.
220349	.....	Ga. s.	Island Beach	58	50	61.5	21.0	4.2	Pas.	4	102	1920	Nyack, N. Y	Bridgeport, Conn.
4[illegible]87	.....	Ga. s.	Island Belle	9	8	38.2	13.0	4.4	Fsh.	3	12	1[illegible]	Newport, R. I	New Bedford, Mass.
100490	.....	Ga. s.	Island Belle	135	92	93.0	18.4	7.5	Frt.	3	.....	1891	Buffalo, N. Y	Portland, Me.
220511	.....	Ga. p.	Island Belle	14	12	41.0	16.1	2.6	Fer.	1	10	1920	Shelton, Wash	Tacoma, Wash.
203467	.....	Ga. s.	[4]Island Belle	8	7	38.4	10.0	3.9	Frt.	2	.....	1906	Olcott, N. Y	Buffalo, N. Y.
215843	.....	Ga. s.	Island Belle	20	13	46.8	13.3	3.3	Pas.	2	24	1917	Ewell, Md	Cristield, Md.
211127	.....	Ga. s.	Island Count	15	10	45.5	13.0	5.1	Frt.	1	100	1916	Stockton, Cal	San Francisco, Cal.
214128	.....	Ga. s.	Island Countess	15	10	45.5	13.0	5.1	Frt.	1	100	1916	.....do	Do.
215439	.....	†Ga. s.	Island Duke	15	10	45.6	13.0	5.0	Frt.	1	100	1917	.....do	Do.
214652	.....	Ga. s.	Island Emperor	21	12	52.2	14.2	5.8	Tow.	1	150	1916	.....do	Do.
215410	.....	†Ga. s.	Island Empress	22	15	52.2	14.2	5.8	Frt.	1	150	1917	.....do	Do.
202880	.....	Ga. s.	Island Flyer	14	10	56.0	9.9	2.5	Pas.	1	.....	1906	Tacoma, Wash	Seattle, Wash.
100785	.....	Ga. s.	Island Home	45	43	58.9	20.6	4.8	Fsh.	3	50	1903	Plantation Key, Fla	Miami, Fla.
211681	.....	Ga. s.	Island Prince	15	10	46.0	13.5	5.6	Frt.	1	100	1913	Stockton, Cal	San Francisco, Cal.
211953	.....	Ga. s.	Island Princess	15	10	45.5	13.2	5.5	Frt.	1	100	1913	.....do	Do.
209095	.....	Ga. s.	Island Queen	13	9	46.9	12.0	5.2	Pas.	1	30	1912	.....do	Do.
212361	.....	*Ga. p.	Island Queen	11	11	59.2	17.7	1.3	Frt.	1	25	1914	New Harmony, Ind	Evansville, Ind.
215309	.....	Ga. s.	Island Queen	6	5	35.5	11.2	2.1	Frt.	2	20	1907	Vicksburg, Miss	Vicksburg, Miss.
218527	.....	*Ga. p.	Island Queen	21	11	59.0	12.0	2.0	Tow.	1	40	1919	Parkersburg, W. Va	Pittsburgh, Pa.
208956	.....	Ga. s.	Islander	13	9	47.1	12.1	4.8	Pas.	1	50	1911	Stockton, Cal	San Francisco, Cal.
209351	.....	Ga. s.	Islander	12	8	32.3	10.4	4.5	Fsh.	1	19	1911	Terminal Island, Cal	Los Angeles, Cal.
210987	.....	Ga. s.	Islander	15	15	30.6	9.3	4.0	Frt.	2	30	1912	Sturgeon Bay, Wis	Milwaukee, Wis
212105	.....	Ga. s.	Islander	14	9	47.7	11.7	4.8	Fsh.	2	30	1912	Castle Danger, Minn	Duluth, Minn.
214310	LPBN	Ga. y.	Islander	25	23	48.0	12.0	5.5	Yct.	1	65	1916	East Greenwich, R. I	Boston, Mass.
215669	.....	Ga. s.	Islander	5	5	43.0	10.0	1.8	Frt.	1	30	1917	Wheeling, W. Va	Pittsburgh, Pa.
220326	.....	Ga. s.	Islander	13	11	37.1	9.3	4.1	Fsh.	2	32	1920	Seattle, Wash	Juneau, Alaska.
221610	.....	Ga. s.	Islander	173	140	88.6	21.1	7.2	Pas.	7	250	1921	Friday Harbor, Wash	Seattle, Wash.
209257	.....	Ga. s.	Isle of Surry	38	16	60.1	17.5	5.3	Frt.	2	50	1911	Crittenden, Va	Norfolk, Va.
120625	KDFJ	Ga. y.	[5]Isolde	29	28	47.5	16.8	6.5	Yct.	2	.....	1885	Thomaston, Me	Baltimore, Md.
100884	.....	Ga. s.	Isruella	13	11	39.4	12.0	4.4	Tow.	3	.....	1899	Paulsboro, N. J	Philadelphia, Pa.
202259	.....	Ga. y.	It	17	13	52.3	11.0	5.0	Yct.	1	.....	1904	Chester, Conn	Hartford, Conn.
213158	.....	Ga. s.	It	15	10	45.0	10.6	4.5	Fsh.	1	30	1915	Blaine, Wash	Seattle, Wash.
216225	.....	Ga. s.	It	8	5	33.7	9.1	4.0	Fsh.	0	15	1909	Bellingham, Wash	Do.
205881	.....	Ga. y.	Itasca	43	34	68.0	15.6	8.8	Yct.	3	50	1908	Stamford, Conn	Houston, Tex.
209134	.....	Ga. y.	Itasca	18	12	38.2	12.0	4.4	Yct.	1	12	1910	St. Paul, Minn	Jacksonville, Fla.
221124	.....	Ga. s.	Itasca	7	7	32.8	8.5	3.5	Fsh.	3	34	1903	Milwaukee, Wis	Milwaukee, Wis.
205820	.....	Ga. s.	Iva	10	7	31.3	10.6	4.8	Msc.	1	45	1908	Tottenville, N. Y	New York, N. Y.
212700	.....	Ga. s.	Iva Rose	11	10	27.3	10.5	3.0	Fsh.	1	20	1914	Glen Haven, Mich	Grand Haven, Mich.
100170	.....	Ga. s.	Iva S. Barnes	15	14	38.0	15.6	5.0	Frt.	2	.....	1884	Whiting, Me	Eastport, Me.
100531	.....	Ga. s.	Ivah Ray	11	7	37.9	14.5	3.8	Oys.	2	.....	1892	Seabright, N. J	Perth Amboy, N. J.
100493	.....	Ga. s.	Ivanhoe	14	10	50.0	10.7	3.9	Frt.	2	.....	1891	Baltimore, Md	Baltimore, Md.
211542	.....	Ga. s.	Iveagh	10	6	38.8	12.0	4.6	Pas.	2	30	1902	Brooklyn, N. Y	New York, N. Y.
100449	.....	Ga. s.	Ivy	9	9	42.0	15.0	3.5	Frt.	1	.....	1899	Solomons, Md	Norfolk, Va.
218355	.....	Ga. s.	Ivy	13	10	39.5	11.3	4.4	Msc.	2	35	1918	Choupique, La	Morgan City, La.
220029	.....	Ga. s.	Ixl	9	7	34.2	10.3	4.2	Fsh.	2	14	1920	Richardson, Wash	Seattle, Wash.
210147	.....	Ga. s.	‡Izaak Walton	60	60	55.0	16.5	4.0	Fsh.	2	12	1912	Muskegon, Mich	Grand Haven, Mich.
			J.											
210185	.....	Ga. s.	J. B	11	7	38.5	12.8	3.3	Oys.	1	.....	1912	Brunswick, Ga	Brunswick, Ga.
214948	.....	*Ga. p.	J. L	12	10	46.4	9.9	3.2	Pas.	1	12	1916	Tiger Tail, Tenn	St. Louis, Mo.

[1] Formerly ga. y. { *a* Frien ship IX. *b* Nandoma.

[2] Formerly ga. y. { *a* Vidofner. *b* Isis. *c* Tarolinta. *d* Rebecca.

[3] Formerly British ga. y. Iskum.
[4] Formerly ga. s. Katharine.
[5] Formerly sch. y. Flossie.
† Oil engine.
‡ Composite.

MERCHANT MOTOR VESSELS OF THE UNITED STATES—Continued.

Official No.	Signal letters.	Rig.	Name of vessel.	Gross tonnage.	Net tonnage.	Length.	Breadth.	Depth.	Service.	Crew.	Indicated horsepower.	When built.	Where built.	Home port (where permanent document issues).
						Feet.	*Feet.*	*Feet.*						
219466	●	*Ga. p.	J. Q. A.	48	48	75.0	25.0	3.0	Fer.	1	36	1919	Chamberlain, S. Dak.	Pembina, N. Dak.
77076		Ga. s.	J. Chrutil	14	7	35.0	15.0	3.8	Pas.	4	30	1892	Biloxi, Miss.	New Orleans, La.
106722		Ga. s.	J. Boyd	14	7	50.0	13.0	3.8	Frt.	1	15	1869	Baltimore, Md.	Reedville, Va.
215513		Ga. s.	J. L. C.	14	14	32.0	10.0	1.2	Pas.	1	18	1917	Marked Tree, Ark	St. Louis, Mo.
204853		Ga. s.	J. Van Wyen	14	12	44.4	15.3	3.4	Oys.	1	30	1908	Patchogue, N. Y.	New York, N. Y.
77511		Ga. s.	J. Warren	10	7	35.0	10.0	3.4	Frt.	1		1901	Coquille, Oreg.	Marshfield, Oreg.
77415		Ga. s.	[1] J. A. Cummins	98	63	96.6	19.7	6.9	Frt.	13	125	1886	San Francisco, Cal.	Honolulu, Hawaii.
214027		Ga. s.	J. A. G.	10	8	33.5	11.3	4.4	Fsh.	1	14	1916	Penrhyn, Wash.	Seattle, Wash.
77181		Ga. s.	J. A. Gault	6	5	25.8	12.4	3.7	Oys.	1	10	1880	Atlantic City, N. J.	Philadelphia, Pa.
209620		Ga. s.	J. A. Wiley	24	18	51.6	15.1	5.2	Fsh.	2	50	1912	Solomons, Md.	Reedville, Va.
213241		Ga. s.	J. A. Y.	9	6	34.0	10.0	4.0	Pas.	1	23	1915	Juneau, Alaska	Juneau, Alaska.
221237		Ga. s.	J. & P.	19	12	41.7	14.0	5.7	Frt.	2	45	1921	Brooklyn, N. Y.	New York, N. Y.
213148		Ga. s.	J. B. Flaherty	11	10	30.5	9.5	3.8	Fsh.	1	12	1913	Racine, Wis.	Marquette, Mich.
214505		Ga. s.	J. B. HAVERSTICK	10	10	33.5	8.0	3.6	Pas.	1	12	1913	Grafton, Ill.	Memphis, Tenn.
218197		Ga. s.	J. B. Wright	106	74	96.9	21.5	6.0	Frt.	3	126	1919	Paulsboro, N. J.	Philadelphia, Pa.
210204		Ga. s.	J. C. Byers	9	6	42.8	11.7	3.2	Fsh.	1	40	1911	Fairport, Mich.	Toledo, Ohio.
77329		Ga. s.	J. C. Causey	6	6	44.1	10.9	2.8	Frt.	2	4	1891	Deals Island, Md.	Crisfield, Md.
222200		Ga. s.	J. C. Cole	23	21	46.5	14.2	5.0	Frt.	2	24	1922	St. James, Mich.	Grand Haven, Mich.
77339		Ga. s.	J. C. Elliott	28	16	51.7	12.4	6.7	Frt.	2		1888	Terminal Island, Cal.	San Diego, Cal.
221733		Ga. s.	J. D. Marsh	15	10	51.5	11.1	4.1	Frt.	2	24	1021	Tylertou, Md.	Crisfield, Md.
210897		Ga. s.	J. D. Minor	18	8	48.5	19.1	3.0	Fsh.	3	36	1913	Biloxi, Miss.	Gulfport, Miss.
77157		Ga. s.	J. D. Patterson	16	11	50.0	11.2	4.9	Pas.	2	20	1894	Bordentown, N. J.	Baltimore, Md.
220617		Ga. s.	J. D. Phillips	9	6	46.3	8.2	3.8	Msc.	2	45	(†)	(†)	St. Thomas, V. I.
211885		Ga. s.	J. E. Bennett	33	17	64.6	18.0	3.3	Frt.	2	24	1913	New Bern, N. C.	New Bern, N. C.
222315		Ga. s.	J. E. Gaitley	8	7	41.5	9.4	3.6	Pas.	1	25	1892	Albany, N. Y.	Albany, N. Y.
211298		Ga. s.	J. F. Buck	8	6	40.6	12.0	3.2	Frt.	2	20	1912	Carrabelle, Fla.	Apalachicola, Fla.
76548		Ga. s.	J. F. Penney	17	6	45.2	16.5	5.0	Oys.	4	20	1884	Moriches, N. Y.	Philadelphia, Pa.
219932	LWJN	Ga. s.	J. F. Penrose ⊙	3,379	2,307	299.5	49.3	31.2	Tnk.	28	960	1920	Orange, Tex.	Port Arthur, Tex.
77222		Ga. s.	J. F. White	10	5	43.0	13.0	3.8	Frt.	1		1896	Grafton, Va.	Newport News, Va.
210471		*Ga. p.	J. G. Oles	6	6	51.8	8.4	1.6	Pas.	1	8	1912	Grantsville, W. Va.	Pittsburgh, Pa.
203600		Ga. s.	J. H. Alvah	13	6	42.4	15.2	3.5	Oys.	1		1906	Port Haywood, Va.	Newport News, Va.
77516		Ga. s.	J. H. B.	14	13	45.0	16.0	4.0	Oys.	1	21	1902	Brook Haven, N. Y.	New York, N. Y.
76112		Ga. s.	J. H. Marshall	9	5	38.9	10.9	3.6	Msc.	1		1879	York County, Va.	Newport News, Va.
77495		Ga. s.	J. H. Meek	7	7	43.5	14.2	3.9	Frt.	1		1901	Oriole, Md.	Reedville, Va.
208501		Ga. s.	J. H. Sisson	35	24	64.2	16.0	5.9	Fsh.	5	75	1911	Astoria, Oreg.	Wrangell, Alaska.
214081		Ga. s.	J. H. Steele	106	59	84.7	22.5	6.7	Pas.	9	100	1916	Solomons, Md.	Baltimore, Md.
12737		Ga. s.	J. H. Stevens	94	88	100.0	21.3	6.6	Frt.	5		1866	Detroit, Mich.	Milwaukee, Wis.
76317		Ga. s.	J. H. Still	32	29	58.2	17.8	5.0	Frt.	1	25	1889	Bay Port, N. Y.	New York, N. Y.
76830		Ga. s.	J. I. Housman	7	6	29.8	13.3	3.4	Fsh.	1		1885	Patchogue, N. Y.	Do.
215536		*Ga. p.	J. J. Finley	17	14	48.4	10.0	2.0	Tow.	1	22	1917	Caruthersville, Mo.	Memphis, Tenn.
207352		Ga. s.	[1] J. J. Kchout	24	19	48.9	15.9	4.8	Pas.	2		1907	Brooklyn, N. Y.	Philadelphia, Pa.
214653		*Ga. p.	J. J. Owon	8	7	30.3	9.0	2.3	Pas.	1	18	1916	Corning, Ark.	St. Louis, Mo.
77087		Ga. s.	J. J. Snellenburg	8	7	30.1	14.0	3.9	Pas.	1		1893	Atlantic City, N. J.	Philadelphia, Pa.
76016		Ga. s.	J. J. Stofen	32	22	53.0	21.0	4.3	Frt.	1	20	1878	San Francisco, Cal.	San Francisco, Cal.
76570		Ga. s.	J. J. Womble	18	16	45.7	15.0	4.0	Frt.	2		1885	Norfolk, Va.	Norfolk, Va.
222081		Ga. s.	J. K. Smith	11	7	41.8	14.0	3.7	Fsh.	2	20	1922	Los Angeles, Cal.	Los Angeles, Cal.
222120		Ga. s.	J. M. Hilton	44	39	68.3	20.6	6.5	Fsh.	11	45	1922	Dorchester, N. J.	Philadelphia, Pa.
213267		Ga. s.	J. M. Marshall	103	60	100.8	22.8	10.6	Fsh.	15		1915	Essex, Mass.	Gloucester, Mass.
221489		Ga. y.	J. M. Schnatterly	21	14	39.6	16.2	2.8	Yct.	2	60	1921	Bonners Ferry, Idaho	Great Falls, Mont.
206367		Ga. s.	J. N. Coombs	10	7	41.4	9.7	4.9	Fsh.	2	25	1905	Apalachicola, Fla.	Apalachicola, Fla.
216956		*Ga. p.	J. P. Hagler	11	11	56.5	12.0	2.0	Tow.	1	22	1918	Sale Creek, Tenn.	Chattanooga, Tenn.
76744		Ga. s.	J. P. Moore	14	8	48.3	13.5	4.0	Oys.	3		1888	Poquoson, Va.	Newport News, Va.
211575		*Ga. p.	J. P. Muggah	25	16	63.2	16.0	2.8	Tow.	3	40	1913	Franklin, La.	Morgan City, La.
210951		Ga. s.	J. P. Todd II	17	12	40.0	13.4	5.4	Fsh.	4	40	1913	Seattle, Wash.	Ketchikan, Alaska.
212316		Ga. s.	J. P. Williams	37	33	58.5	13.5	4.8	Pas.	4	95	1914	Carrabelle, Fla.	Apalachicola, Fla.
213584		Ga. s.	J. Q. Adams	13	6	45.0	14.3	3.4	Frt.	1	37	1915	Eclipse, Va.	Norfolk, Va.
75280		Ga. s.	J. R. Atwood	43	41	63.1	19.4	6.7	Fsh.	1		1871	Bath, Me.	Boston, Mass.
212558		Ga. s.	J. R. Dixon	11	9	41.5	9.6	3.3	Frt.	1	18	1914	Atlantic, N. C.	Beaufort, N. C.
220714		Ga. s.	J. S. Corkhill	12	11	42.1	11.6	3.1	Frt.	4	20	1020	Camden, N. J.	Philadelphia, Pa.
200830		Ga. s.	J. S. Murrow	28	21	61.2	20.5	4.7	Msc.	3		1904	Apalachicola, Fla.	Mobile, Ala.
219266		Ga. s.	J. S. Taylor	19	12	52.2	13.1	4.0	Frt.	2	21	1919	Moores Creek, Va.	Norfolk, Va.
211797		Ga. s.	J. T. Moore	20	9	48.5	15.8	5.0	Oys.	2	40	1913	Poquoson, Va.	Newport News, Va.
77059		Ga. s.	J. T. Parks	10	6	51.0	13.6	3.6	Oys.	1	18	1892	Oriole, Md.	Do.
221690		Ga. s	J. V. Shipley	36	20	57.6	16.7	5.5	Frt.	1	35	1921	Amburg, Va.	Do.
76070		Ga. s.	J. W. Ames	13	13	54.5	14.4	2.8	Frt.	1		1879	Norfolk, Va.	Norfolk, Va.
211712		Ga. s.	J. W. Brooks	28	19	56.7	16.3	4.7	Frt.	3	30	1913	Madison, Md.	Baltimore, Md.
211642		*Ga. p.	J. W. Cox	25	25	55.0	12.6	2.6	Tow.	2	25	1913	Hermann, Mo.	St. Louis, Mo.
210475		Ga. s.	J. W. Foggle	9	8	40.4	13.0	3.1	Frt.	1	12	1912	Chesconnessex, Va.	Baltimore, Md.
206742		Ga. s.	J. W. Lathrop	14	13	49.0	14.0	3.5	Frt.	2		1909	Southport, N. C.	Wilmington, N. C.
212509		Ga. s.	J. W. Murphy	20	6	46.5	14.0	4.7	Frt.	1	30	1914	Norfolk, Va.	Norfolk, Va.
208138		*Ga. p.	J. W. Phillips	6	6	47.5	8.2	2.4	Fer.	1	6	1910	Capertons Ferry, Ala.	Mobile, Ala.
210307		*Ga. p.	J. W. Sanford	36	36	86.0	24.5	2.5	Fer.	3	125	1912	Chamberlain, S. Dak.	Pembina, N. Dak.

[1] Formerly ga. s. Annie Ellsworth.
[1] Formerly Hawaiian st. s. J. A. Cummins.
[1] Formerly ga. y. S. W. McKeever.
† Unknown.

MERCHANT MOTOR VESSELS OF THE UNITED STATES—Continued.

Official No.	Signal letters.	Rig.	Name of vessel.	Gross tonnage.	Net tonnage.	Length.	Breadth.	Depth.	Service.	Crew.	Indicated horsepower.	When built.	Where built.	Home port (where permanent document issues).
						Feet.	*Feet.*	*Feet.*						
214513	.....	*Ga. p.	J. W. Wheeler	19	17	43.8	12.0	2.4	Tow.	1	25	1916	Madison, Ark	St. Louis, Mo.
204073	.....	Ga. s.	J. W. Wilson	16	11	53.3	17.5	4.2	Frt.	2	25	1907	Salisbury, Md	Crisfield, Md.
76516	.....	Ga. s.	J. D. C. Hanna	10	6	53.0	13.9	3.6	Frt.	2	.....	1884	Somerset County, Md	Annapolis, Md.
201069	.....	Ga. s.	J. Harry Lyons	15	14	51.6	15.0	3.8	Pas.	2	24	1904	Atlantic City, N. J	Philadelphia, Pa.
77078	.....	Ga. s.	J. Henry Edmunds	72	45	87.3	21.6	9.2	Plt.	11	.....	1893	Brooklyn, N. Y	Wilmington, Del.
77257	.....	Ga. s.	J. Willard Morgan	15	13	41.0	15.5	4.3	Frt.	1	.....	1897	Atlantic City, N. J	Philadelphia, Pa.
203219	.....	*Ga. p.	J. C. & B	13	5	53.7	14.0	3.6	Frt.	3	.....	1906	Westwego, La	New Orleans, La.
77036	.....	Ga. s.	J. and C. Heinley	41	37	67.0	20.6	4.8	Frt.	1	.....	1892	Amityville, N. Y	New York, N. Y.
213765	.....	Ga. s.	J. & M. Lewis	8	7	34.8	9.8	2.7	Frt.	1	14	1916	Atlantic, N. C	Beaufort, N. C.
76627	.....	Ga. s.	J. and P. Bradford	23	14	54.0	15.0	4.4	Frt.	2	.....	1885	Solomons Island, Md	Newport News, Va.
211546	.....	Ga. s.	J. Ed. O'Brien	10	8	44.0	9.8	3.9	Fsh.	2	30	1913	Port St. Joe, Fla	Apalachicola, Fla.
211299	.....	Ga. s.	Jace	14	11	39.2	12.4	5.4	Pas.	1	32	1912	Carlstadt, N. J	New York, N. Y.
209006	.....	*Ga. y.	Jack	31	22	47.2	10.0	2.3	Yct.	2	15	1911	St. Francis, Ark	Memphis, Tenn.
222284	.....	Ga. s.	Jack M	7	5	35.7	10.6	3.4	Fsh.	3	16	1922	Erie, Pa	Erie, Pa.
214830	.....	*Ga. p.	Jack Snipe	7	5	30.3	7.0	1.4	Pas.	1	6	1917	Madison, Ark	St. Louis, Mo.
76739	.....	Ga. s.	Jack McGowan	7	7	32.5	13.6	3.5	Fsh.	1	.....	1888	Patchogue, N. Y	Greenport, N. Y.
220934	.....	Ga. s.	Jacquelin	15	11	43.2	10.4	2.5	Fsh.	2	32	1920	Morgan City, La	Morgan City, La.
212881	.....	Ga. s.	Jackson and Arthur	27	14	48.5	14.0	0.0	Fsh.	8	50	1914	Gloucester, Mass	Provincetown, Mass.
200638	.....	Ga. s.	Jacob Ockers	29	27	56.0	18.6	5.4	Oys.	9	.....	1904	Patchogue, N. Y	Philadelphia, Pa.
218540	.....	Ga. y.	Ja Da	22	13	53.9	11.7	5.0	Yct.	3	260	1919	Neponset, Mass	Boston, Mass.
218262	.....	Ga. y.	[1]Jal Lal	19	16	51.0	10.7	5.2	Yct.	2	75	1919	New York, N. Y	Washington, D. C.
221898	.....	Ga. s.	James	21	13	58.7	16.2	4.0	Frt.	2	24	1922	Crittenden, Va	Norfolk, Va.
219290	.....	*Ga. p.	James Beary	22	11	53.1	14.4	2.5	Frt.	2	20	1919	Harvey, La	Morgan City, La.
76592	.....	Ga. s.	James Carroll	11	10	36.0	13.4	3.9	Pas.	2	.....	1885	Keyport, N. J	Perth Amboy, N. J.
222018	.....	Ga. s.	James D	44	30	59.6	18.8	7.1	Frt.	1	66	1922	Brooklyn, N. Y	New York, N. Y.
201689	.....	Ga. s.	James Denson	31	17	60.0	13.0	3.6	Pas.	3	40	1907	Salisbury, Md	Baltimore, Md.
205702	.....	Ga. s.	James Emma	12	8	49.0	14.8	4.1	Frt.	1	.....	1908	Marks, Miss	Vicksburg, Miss.
214175	.....	Ga. s.	James F	12	10	39.0	8.4	3.3	Frt.	1	40	1916	Meredosia, Ill	Peoria, Ill.
221621	.....	Ga. s.	[2]James F	8	5	38.7	9.0	4.3	Msc.	1	40	1914	San Diego, Cal	New York, N. Y.
76621	.....	Ga. s.	James Humphrey	9	9	35.0	15.3	3.4	Pas.	1	.....	1886	Patchogue, N. Y	Do.
218381	.....	Ga. s.	James Monroe	14	11	40.5	10.3	5.0	Pas.	1	24	1910	Brooklyn, N. Y	Philadelphia, Pa.
77016	.....	Ga. s.	James Mulvey	18	7	42.0	16.4	4.5	Oys.	5	30	1892	Greenwich, N. J	Do.
213587	.....	*Ga. p.	James O	10	8	55.0	10.0	2.2	Tow.	1	12	1915	Rochester, Ky	St. Louis, Mo.
75063	.....	Ga. s.	James Patterson	46	38	69.0	22.0	4.5	Msc.	2	50	1868	Nyack, N. Y	New York, N. Y.
200552	.....	*Ga. p	James R	14	14	63.0	12.0	2.5	Tow.	2	15	1903	Higginsport, Ohio	Mobile, Ala.
216016	LJRV	Ga. s.	James Timpson ✚⊙	2,016	1,646	260.8	45.0	21.0	Frt.	25	500	1918	Portland, Oreg	New York, N. Y.
28151	.....	Ga. s.	[3]James W	8	5	34.6	9.8	4.4	Tow.	1	.....	1902	Seattle, Wash	Seattle, Wash.
77383	.....	Ga. s.	James C. Tawes	14	8	53.5	14.0	3.0	Frt.	1	.....	1899	Monie, Md	Norfolk, Va.
205547	.....	Ga. s.	James E. Brown	8	8	31.0	8.0	7.0	Frt.	1	13	1908	Buffalo City, N. C	Do.
76662	.....	Ga. s.	James E. Jouett	20	17	43.1	13.0	8.0	Plt.	3	.....	1886	Manatee, Fla	Key West, Fla.
76043	.....	Ga. s.	James E. King	8	7	38.0	13.9	2.3	Frt.	1	.....	1878	Isle of Wight County, Va.	Norfolk, Va.
77169	.....	Ga. s.	James E. Kirwan	22	14	64.0	17.7	4.3	Frt.	2	10	1895	Kent Island, Md	Annapolis, Md.
77060	.....	Ga. s.	James E. Richardson	10	7	51.2	13.9	3.2	Frt.	2	.....	1892	Oriole, Md	Reedville, Va.
77528	.....	Ga. s.	Jas. F. McKenna	95	50	78.0	27.6	6.3	Frt.	2	.....	1902	San Francisco, Cal	San Francisco, Cal.
200150	.....	Ga. s.	James H. Cullen	6	6	38.0	12.6	3.4	Frt.	4	.....	1903	Crisfield, Md	Annapolis, Md.
216030	.....	Ga. s.	James J. Kehoe No. 3	10	7	39.6	13.5	3.8	Frt.	2	24	1918	Brooklyn, N. Y	New York, N. Y.
221594	.....	Ga. s.	James J. Murray	53	36	61.3	20.9	7.5	Frt.	2	110	1921	Pocomoke City, Md	Do.
215192	.....	Ga. s.	James M. Burke	28	11	53.8	14.4	6.4	Fsh.	9	45	1917	Boothbay, Me	Provincetown, Mass.
207163	.....	Ga. s.	James N. Gillett, jr	9	6	38.7	10.6	3.8	Tow.	1	45	1907	San Francisco, Cal	San Francisco, Cal.
207999	.....	Ga. s.	James O. Sheppard	33	26	61.1	20.5	5.2	Frt.	6	25	1910	Greenwich, N. J	Philadelphia, Pa.
76502	.....	Ga. s.	James P. Thurston	16	8	45.7	15.7	4.6	Frt.	2	30	1884	Berkley, Va	Newport News, Va.
76837	.....	Ga. s.	James T. Dennis	14	9	54.0	15.3	4.0	Frt.	3	7	1889	Oriole, Md	Cape Charles, Va.
77574	.....	Ga. s.	James and Esther	76	47	81.7	21.0	9.0	Fsh.	10	.....	1903	Essex, Mass	Tampa, Fla.
219788	.....	Ga. s.	Jamie	31	20	52.5	10.0	5.5	Frt.	3	42	1920	West Norfolk, Va	Elizabeth City, N. C.
202399	.....	Ga. s.	Jane	9	6	40.1	12.5	3.5	Frt.	2	.....	1905	Queenstown, Md	Baltimore, Md.
212169	.....	Ga. s.	Jane	18	12	46.5	13.9	6.2	Frt.	1	75	1914	Westlake, La	New York, N. Y.
220704	.....	Ga. s.	Jane	36	30	71.3	10.0	5.9	Tow.	11	.....	1919	Oshkosh, Wis	Milwaukee, Wis.
221447	.....	Ga. s.	Jane	10	7	31.3	12.2	3.5	Msc.	2	20	(†)	(†)	New York, N. Y.
207539	LBKF	Ga. y.	[4]Jane Ann	43	29	63.3	14.0	7.2	Yct.	4	75	1910	Boston, Mass	Do.
215277	.....	*Ga. p.	Jane E	9	9	50.8	10.0	2.7	Pas.	3	15	1914	Frankfort, Ky	Louisville, Ky.
215205	.....	Ga. s.	Jane Elizabeth	11	10	31.0	9.6	3.3	Frt.	2	10	1916	Oconto, Wis	Milwaukee, Wis.
214601	LGNR	Ga. y.	Jane VI	63	43	67.5	17.3	8.2	Yct.	4	108	1916	Camden, N. J	Philadelphia, Pa.
208959	.....	Ga. s.	Jane S	8	5	42.0	9.0	3.0	Msc.	1	18	1911	Sault Ste. Marie, Mich	Marquette, Mich.
212757	.....	Ga. s.	[5]Jane S	11	8	42.7	11.7	4.7	Fsh.	3	40	1914	Los Angeles, Cal	Astoria, Oreg.
210399	.....	Ga. s.	Janet	10	7	47.0	10.7	3.4	Frt.	2	.....	1912	Atlantic, N. C	New Bern, N. C.
214279	.....	Ga. y.	[6]Janet	40	27	75.2	12.7	4.9	Yct.	2	600	1916	Port Clinton, Ohio	Boston, Mass.
215937	.....	Ga. s.	Janet	7	6	30.8	8.6	3.7	Fsh.	2	18	1917	Bremerton, Wash	Seattle, Wash.
221236	.....	Ga. s.	Janet	24	16	49.1	14.6	6.7	Tow.	2	100	1921	Pocomoke City, Md	New York, N. Y.
206284	.....	Ga. y.	[7]Janey II	32	29	59.0	13.7	7.0	Yct.	2	.....	1909	Greenwich, Conn	Detroit, Mich.

[1] Formerly ga. y. Florence J.
[2] Formerly U. S. N. Nomad.
[3] Formerly st. s. Louisa Haines.
[4] Formerly ga. y. Jule.
[5] Formerly ga. s. Home.
† Unknown.
[6] Formerly {a ga. y. Susanne. b U. S. S. S. P. 411.
[7] Formerly ga. s. Caroline.

MERCHANT MOTOR VESSELS OF THE UNITED STATES—Continued.

Official No.	Signal letters.	Rig.	Name of vessel.	Gross tonnage.	Net tonnage.	Length.	Breadth.	Depth.	Service.	Crew.	Indicated horsepower.	When built.	Where built.	Home port (where permanent document issues).
						Feet.	*Feet.*	*Feet.*						
201670	.....	Ga. s.	Janice D. Pettis	13	8	40.5	13.8	3.2	Oys.	2	40	1905	Bridgeport, Conn	Providence, R. I.
216322	.....	Ga. s.	Janie K	13	11	35.7	9.1	5.0	Fsh.	1	15	1918	Seattle, Wash	Seattle, Wash.
75321	.....	Ga. s.	Janie Baker	6	5	31.8	12.0	3.3	Fsh.	1	.....	1871	Patchogue, N. Y.	Greenport, N. Y.
221744	.....	Ga. s.	Janie M	9	6	36.9	12.4	3.6	Fsh.	2	10	1921	Brunswick, Ga.	Brunswick, Ga.
220277	.....	Ga. s.	Jannie	11	8	46.5	11.0	4.4	Frt.	2	40	1916	Unknown	New York, N. Y.
203733	.....	Ga. s.	Japonica	66	45	85.4	14.5	7.8	Tow.	3	21	1906	Haddleton, Miss.	Aransas Pass, Tex.
200230	.....	[1]Ga. p.	Jarrett	12	10	51.3	9.8	2.7	Pas.	1	.....	1903	Carrington, Ohio	Cincinnati, Ohio.
212481	.....	Ga. s.	Jason	7	6	25.6	9.3	3.7	Fsh.	1	9	1914	Seattle, Wash.	Seattle, Wash.
77149	.....	Ga. y.	Javelin	19	19	44.1	12.0	6.3	Yct.	1	18	1894	Hollyoak, Del.	New York, N. Y.
76852	.....	Ga. s.	Jay	18	7	46.0	17.2	3.6	Oys.	5	.....	1886	Gibson, N. J.	Philadelphia, Pa.
221616	.....	Ga. s.	Jazz	15	10	43.3	10.7	4.9	Pas.	1	42	1921	Skagway, Alaska	Skagway, Alaska.
221440	.....	Ga. s.	Jazz Boat No. 1	14	12	31.3	39.8	1.6	Pas.	2	70	1921	Los Angeles, Cal	Los Angeles, Cal.
211300	.....	Ga. s.	Jean	19	13	43.8	11.0	4.7	Pas.	1	37	1913	Red Bank, N. J.	Perth Amboy, N. J.
211936	.....	[1]Ga. p.	Jean	12	9	63.6	16.0	2.6	Tow.	1	22	1912	Antiquity, Ohio	Pittsburgh, Pa.
213499	.....	Ga. s.	Jean	9	8	33.0	10.4	4.0	Frt.	2	12	1915	Mora, Wash	Port Angeles, Wash.
217870	.....	Ga. s.	Jean	12	9	38.1	10.4	5.2	Fsh.	3	20	1919	Seattle, Wash	Seattle, Wash.
75020	.....	Ga. s.	Jean Pegeal	8	6	33.3	10.1	3.3	Fsh.	1	.....	1867	Galveston, Tex	Do.
77550	.....	Ga. s.	Jean R. Zeigler	8	8	34.9	12.4	4.0	Fsh.	2	.....	1901	Ocean City, N. J	Philadelphia, Pa.
202147	.....	Ga. y.	Jean and Virginia	30	13	60.0	12.6	5.5	Yct.	2	.....	1901	New York, N. Y	Charleston, S. C.
217779	.....	Ga. s.	Jeane	36	30	58.8	14.1	5.3	Fsh.	4	60	1919	Seattle, Wash	Seattle, Wash.
201742	.....	Ga. s.	Jeannette	17	10	44.1	11.3	3.4	Tow.	2	.....	1905	Miami, Fla	Georgetown, S. C.
219625	.....	Ga. s.	Jeanette	9	6	34.4	10.6	3.6	Fsh.	2	36	1919	Portland, Oreg	Seattle, Wash.
77525	.....	Ga. s.	Jeanie	19	13	43.8	13.5	5.0	Frt.	2	.....	1902	Bridgeport, Conn	Wilmington, Del.
205483	.....	Ga. s.	Jeannette	13	9	44.6	13.4	3.9	Frt.	2	30	1908	Elkton, Md	Philadelphia, Pa.
213412	LFMR	Ga. y.	Jeannette	30	24	62.0	15.5	9.3	Yct.	5	30	1915	East Boothbay, Me	New York, N. Y.
218048	.....	Ga. s.	Jeannette	7	7	42.4	7.8	3.1	Fer.	1	30	1916	Superior, Wis	Duluth, Minn.
218198	.....	Ga. s.	Jeannette	8	6	30.6	9.3	4.3	Fsh.	1	8	1919	Seattle, Wash	Seattle, Wash.
209719	.....	Ga. s.	Jeannette C	8	8	30.6	8.6	4.0	Fsh.	2	20	1904	Manitowoc, Wis	Milwaukee, Wis.
219808	.....	Ga. s.	Jeannette R	101	52	84.5	20.7	7.8	Frt.	5	120	1920	San Diego, Cal	San Diego, Cal.
203454	.....	Ga. s.	Jeannie	9	6	35.0	12.4	4.0	Frt.	2	10	1906	Unalaklik, Alaska	Nome, Alaska.
218599	.....	Ga. s.	Jeff	7	6	34.6	9.0	2.7	Tow.	2	18	1919	Jeanerette, La	Morgan City, La.
217681	.....	Ga. s.	Jefferson	26	11	53.9	15.7	5.6	Fsh.	2	85	1919	Sausalito, Cal	San Francisco, Cal.
205115	KWPH	Ga. y.	JEMIMA F. III	149	133	98.8	21.0	8.1	Yct.	4	250	1908	New York, N. Y	Buffalo, N. Y.
221407	.....	Ga. s.	Jenesther	9	6	38.9	10.5	3.6	Pas.	1	25	(†)	(†)	Boston, Mass.
221497	.....	[1]Ga. p.	Jen	37	15	64.6	14.0	2.0	Tow.	1	35	1921	Portsmouth, N. H	Cincinnati, Ohio.
215256	.....	Ga. s.	Jenne	31	25	52.0	15.4	7.2	Frt.	2	25	1917	Tottenville, N. Y	New York, N. Y.
212615	.....	Ga. s.	Jennette	27	26	57.1	15.6	4.5	Fsh.	2	24	1914	Miami, Fla	Key West, Fla.
75776	.....	Ga. s.	Jennie	8	7	31.6	12.4	3.8	Fsh.	1	7	1875	Newport, R. I.	Providence, R. I.
76508	.....	Ga. s.	Jennie	6	5	31.4	12.1	3.3	Frt.	1	.....	1884	Islip, N. Y	Patchogue, N. Y.
76697	.....	Ga. s.	Jennie	6	5	25.1	12.3	3.4	Fsh.	1	14	1887	Marshallville, N. J	Philadelphia, Pa.
76990	.....	Ga. s.	Jennie	6	5	26.0	12.0	3.8	Msc.	1	12	1881	Newport, R. I	Hartford, Conn.
204905	.....	Ga. s.	Jennie	8	6	34.3	9.8	3.3	Pas.	1	22	1903	Astoria, Oreg	Astoria, Oreg.
208751	.....	Ga. s.	Jennie	20	16	41.7	12.6	4.7	Fsh.	2	20	1911	Seattle, Wash	Seattle, Wash.
209193	.....	Ga. s.	Jennie	10	9	33.0	13.7	3.3	Oys.	1	25	1911	Inwood, N. Y	New York, N. Y.
215926	.....	Ga. y.	Jennie	18	11	57.0	8.9	5.5	Yct.	1	60	1904	New Orleans, La	New Orleans, La.
216700	.....	Ga. s.	Jennie	8	7	32.0	7.0	3.0	Tow.	1	15	1917	Peoria, Ill	Peoria, Ill.
77140	.....	Ga s.	Jennie C	9	7	34.5	13.5	3.5	Msc.	1	12	1891	Merrick, N. Y	New York, N. Y.
209803	.....	Ga s.	Jennie D. III	23	16	46.0	14.0	6.0	Pas.	1	60	1912	Detroit, Mich	Detroit, Mich.
211282	.....	Ga s.	[1]Jennie G	10	9	35.5	10.5	4.1	Msc.	3	40	1913	Newport, R. I	Greenport, N. Y.
76492	.....	Ga s.	Jennie Griffin	17	16	40.4	16.3	4.4	Frt.	2	.....	1884	Benicia, Cal	San Diego, Cal.
216210	.....	Ga. s.	Jennie J	9	6	32.8	10.2	4.1	Fsh.	1	25	1918	Anglesea, N. J	Fernandina, Fla.
202420	.....	.....	Jennie Johnson	17	9	55.9	17.7	3.5	Frt.	2	20	1905	Biloxi, Miss	Gulfport, Miss.
208795	.....	Ga. s.	Jennie N	6	5	23.6	7.0	3.4	Fsh.	2	8	1907	Sturgeon Bay Wis	Marquette, Mich.
77074	.....	Ga. s.	Jennie Ockers	7	6	30.0	13.0	3.3	Ovs.	1	12	1892	Patchogue, N. Y	New York, N. Y.
76488	.....	Ga. s.	Jennie R	13	10	34.5	14.5	3.7	Fsh.	1	35	1884	....do	Philadelphia, Pa.
221189	.....	Ga. s.	Jennie R	9	6	37.4	8.5	3.8	Tow.	2	25	1912	Madisonville, La	New Orleans, La.
76295	.....	Ga. s.	Jennie Reeves	15	10	42.0	16.0	4.1	Frt.	4	18	1882	Dorchester, N. J	Philadelphia, Pa.
214395	.....	Ga. s.	Jennie S	14	11	35.7	11.7	5.0	Pas.	1	30	1912	Yonkers, N. Y	Boston, Mass.
211508	.....	Ga. s.	Jennie T	12	7	38.5	12.7	3.4	Frt.	1	25	1913	Noank, Conn	New York, N. Y.
76558	.....	Ga. s.	Jennie Treadwell	8	7	33.8	14.0	3.5	Frt.	2	.....	1885	Patchogue, N. Y	Bridgeport, Conn.
76997	.....	Ga. s.	Jennie Tucker	6	5	29.0	13.0	3.2	Fsh.	1	.....	1891	....do	New York, N. Y
207609	.....	Ga. s.	Jennie W	11	9	35.5	9.2	4.5	Mso.	2	16	1904	West De Pere, Wis	Marquette, Mich.
76671	.....	Ga. s.	Jennie Wicks	6	5	28.1	12.5	3.2	Oys.	1	.....	1887	Patchogue, N. Y	New York, N. Y.
77068	.....	Ga. s.	Jennie A. Hupper	8	8	30.0	11.5	5.7	Pas.	2	10	1892	Bremen, Me	Newport, R. I.
70403	.....	Ga. s.	Jennie C. Brown	24	20	45.5	17.5	5.1	Frt.	1	74	1883	Bay Shore, N. Y	New York, N. Y.
77460	.....	Ga. s.	Jennie F. Decker	23	16	52.7	16.5	7.0	Fsh.	8	.....	1901	Seattle, Wash	Seattle, Wash.
77347	.....	Ga. s.	Jennie G. Logan	16	12	44.0	14.2	6.4	Frt.	2	.....	1899	East Machias, Me	Eastport, Me.
210898	.....	Ga. s.	Jennie & James	14	7	50.6	13.4	4.2	Fsh.	3	24	1913	Severn, Va	Newport News, Va.
221366	.....	Ga. s.	Jennie and Josie	14	6	47.2	13.8	4.0	Fsh.	1	12	1906	White Stone, Va	Reedville, Va.
76910	.....	Ga. s.	Jenny	7	7	24.2	12.2	4.6	Fsh.	2	12	1891	New Bedford, Mass	New London, Conn.
213731	.....	Ga. s.	Jensen Bros	7	6	28.7	9.0	3.0	Frt.	2	20	1914	Naubinway, Mich	Grand Haven, Mich.
77505	.....	Ga. s.	Jeremiah N. Ogden	35	19	50.0	19.4	5.5	Frt.	5	.....	1901	Greenwich Piers, N. J	Philadelphia, Pa.
210562	.....	Ga. s.	Jerome	8	5	37.7	9.0	3.9	Frt.	2	32	1910	Brooklyn, N. Y	Baltimore, Md.
216519	.....	Ga. s.	Jerome	14	13	36.3	12.0	4.4	Pas.	1	24	1917	Chicago, Ill	Chicago, Ill.

[1] Formerly ga. s. Delphine.

† Unknown.

MERCHANT MOTOR VESSELS OF THE UNITED STATES—Continued.

Official No.	Signal letters.	Rig.	Name of vessel.	Gross tonnage.	Net tonnage	Length.	Breadth.	Depth.	Service.	Crew.	Indicated horsepower.	When built.	Where built.	Home port (where permanent document issues).
						Feet.	*Feet.*	*Feet.*						
203623		Ga. s.	Jerry	45	23	75.9	23.8	4.7	Frt.	5	70	1900	Biloxi, Miss	New Orleans, La.
76637		Ga. s.	Jerry Brown	24	13	45.0	16.1	4.5	Oys.	5	.....	1885	Bayport, N. Y	New York, N. Y.
217387		Ga. s.	Jersey	11	6	42.2	11.0	4.6	Tow.	1	80	1918	Stockton, Cal	San Francisco, Cal.
209306		Ga. s.	Jesse	5	5	31.9	9.3	4.0	Frt.	1	10	1911	Georgetown, S. C	Georgetown, S. C.
76828		Ga. s.	Jesse Johnson	8	7	35.0	13.1	3.1	Frt.	1	.....	1889	Patchogue, N. Y	Bridgeport, Conn.
76289		Ga. s.	Jessie	10	10	29 0	12.3	4.0	Pas.	1	15	1882	Noank, Conn	Providence, R. I.
77515		Ga. s.	Jessie	28	24	62.0	18.5	4.6	Frt.	6	.....	1902	Biloxi, Miss	Gulfport, Miss.
209105		Ga. s.	Jessie	6	6	34.6	8 8	4.0	Fsh.	2	16	1909	Provincetown, Mass	Provincetown, Mass.
215405		Ga. s.	Jessie	8	6	32.4	9.0	4.0	Fsh.	1	16	1914	Tacoma, Wash	Port Angeles, Wash.
220165		Ga. s.	Jessie	16	11	44.4	14.0	4.8	Frt.	2	40	1920	Stockton, Cal	San Francisco, Cal.
218377		Ga. s.	Jessie Dutra	23	7	45.5	15.5	5.7	Fsh.	3	36	1919	Friendship, Me	Provincetown, Mass.
77048		Ga. s.	Jessie G	6	5	29.5	12.9	3.0	Frt.	1	.....	1892	Sayville, N. Y	Patchogue, N. Y.
210288		Ga. s.	Jessie G	17	11	32.0	14.0	4.2	Oys.	1	20	1903	Forked River, N. J	Philadelphia, Pa.
77497		Ga. s.	Jessie Lewis	18	13	57.0	16.0	4.5	Frt.	2	.....	1901	Quinby, Va	Newport News, Va.
76749		Ga. s.	Jessie M	8	8	33.0	17.7	3.4	Mso.	1	16	1889	Greenport, N. Y	New York, N. Y.
214897		*Ga. p.	Jessie M	20	13	59.8	14.0	2.8	Frt.	3	18	1917	Plaquemine, La	Morgan City, La.
77081		Ga. s.	Jessie Matsen	32	31	55.0	18.2	4.6	Frt.	2	.....	1893	San Francisco, Cal	San Francisco, Cal.
77104		Ga. s.	Jessie P	9	9	41.0	13.2	6.2	Fsh.	5	.....	1893	Eastport, Me	Gloucester, Mass.
76554		Ga. s.	Jessie P	10	10	34.6	13.8	4.0	Frt.	1	.....	1884	Narrows, Fla	Tampa, Fla.
155315		Ga. s.	[1]Jessie Porter	0	8	26.7	11.6	3.0	Pas.	2	.....	1898	Key West, Fla	Key West, Fla.
213081		Ga. s.	Jessie Taylor	22	19	57.5	14.7	4.6	Frt.	2	25	1915	Deep Creek, Va	Crisfield, Md.
215380		Ga. s.	Jesstina	18	14	41.0	12.0	4.6	Fsh.	6	20	1917	Dewatto, Wash	Seattle, Wash.
210125		Ga. s.	Jet	8	8	32.4	9.3	5.0	Fsh.	2	24	1912	Neponset, Mass	New Bedford, Mass.
203655		Ga. s.	Jewel	14	9	31.0	13.0	3.0	Frt.	1	.....	1906	Mandarin, Fla	Jacksonville, Fla.
214366		Ga. s.	Jewel	14	8	42.0	16.0	3.9	Frt.	3	12	1916	Pensacola, Fla	Pensacola, Fla.
214182		*Ga. p.	Jewel City	8	7	45.3	11.5	2.6	Tow.	2	20	1910	Rome, Ky	Louisville, Ky.
213923		Ga. s.	Jewel Guard	12	10	40.3	11.7	3 8	Frt.	3	12	1916	Seattle, Wash	Nome, Alaska.
221655		*Ga. p.	Jiggs	10	10	51.0	12.5	2.5	Tow.	2	32	1921	Irvine, Ky	Louisville, Ky.
76524		Ga. s.	Jim	0	8	48.5	12.6	3.5	Frt.	2	16	1884	Tilghmans Island, Md	Annapolis, Md.
211431		Ga. s.	Jim	8	5	37.1	10.8	3.4	Fsh.	1	14	1913	Bellingham, Wash	Ketchikan, Alaska.
212562		Ga. s.	Jim K	8	7	35.0	9.9	2.6	Fsh.	2	20	1914	Park City, Ala	Mobile, Ala.
208736		Ga. s.	Jim Dandy	8	7	40 5	11.0	3.3	Pas.	4	15	1911	Brooklyn, N. Y	New York, N. Y.
209468		Ga. s.	Jim Wilder No. 2	26	17	50.6	15.0	6.5	Pas.	1	110	1911	Oakland, Cal	San Francisco, Cal.
220183		Ga. s.	Jimmie K	42	19	65.2	14.8	7.8	Frt.	3	200	1920	Los Angeles, Cal	Los Angeles, Cal.
212609		*Ga. p.	Jimmy	25	25	51.0	21.0	3.4	Pas.	1	36	1914	Culbertson, Mont	Great Falls, Mont.
212430	LDNG	Ga. y.	[2]Joan	18	14	42.0	10.9	5.5	Yct.	2	20	1911	West Lynn, Mass	Philadelphia, Pa.
202904		Ga. y.	[3]Joan III	19	18	45.0	15.2	5.0	Yct.	3	50	1906	Bay Shore, N. Y	Baltimore, Md.
209945		Ga. s.	Joanna	36	23	57.1	16.4	6.6	Fsh.	8	48	1912	Essex, Mass	Gloucester, Mass.
215895		Ga. s.	Joaquin	14	9	54.0	11.8	3.7	Frt.	1	55	1917	Stockton, Cal	San Francisco, Cal.
221359		*Ga. p.	Job	10	6	44.9	12.0	2.7	Tow.	2	60	1921	Atchison, Kans	St. Joseph, Mo.
77349		Ga. y.	Joe	16	14	44.0	16.0	2.8	Yct.	2	30	1897	Atlantic, N. C	New York, N. Y.
209211		Ga. s.	Joe C	22	15	45.0	16.0	3.0	Oys.	2	.....	1911	Abbeville, La	Morgan City, La.
222213		*Ga. p.	Joe Emmet	22	19	55.5	12.0	3.0	Pas.	3	25	1922	Wolf Creek, Ky	Louisville, Ky.
202134		Ga. s.	Joe Leppert	13	11	34.4	15.3	4.5	Pas.	3	.....	1903	Newark, N. J	New York, N. Y.
77271		Ga. s.	Joe Linkett	13	9	45.6	14.5	3.8	Msc.	2	.....	1897	New York, N. Y	Do.
77352		Ga. s.	Joe Wheeler	10	8	49.0	14.0	3.0	Oys.	1	.....	1899	Cape Charles, Va	Cape Charles, Va.
218394		Ga. s.	Joe & Dick	28	15	51.0	15.3	6.8	Tow.	1	115	1919	San Francisco, Cal	San Francisco, Cal.
207704		Ga s.	Joean'I II	15	13	42.0	10.7	4.5	Fsh.	2	20	1910	Manitou Beach, Wash	Seattle, Wash.
216314	LKJW	Ga. s.	Joffre	138	80	105.5	25.2	11.8	Fsh.	23	100	1918	Essex, Mass	Gloucester, Mass.
217094		Ga. s.	Joffre	8	8	30.8	9.8	3.8	Fsh.	2	24	1917	Bay City, Mich	Grand Haven, Mich.
209313		Ga. s.	Johanna	23	16	44.2	13.3	5.2	Fsh.	5	24	1911	Seattle, Wash	Seattle, Wash.
218594		Ga. s.	John	250	162	109.5	30.2	8.2	Frt.	13	120	1919	Stockton, Cal	San Francisco, Cal.
76721		Ga. s.	John B	8	8	32.4	12.3	4.3	Mso.	2	.....	1884	Patchogue, N. Y	New York, N. Y.
210300		Ga. s.	John Cassidy	81	70	91.1	22.0	5.4	Frt.	8	100	1912	Madisonville, La	New Orleans, La.
77223		Ga. s.	John Cloughen	68	42	65.0	25.0	5.0	Frt.	2	40	1896	Milford, Del	New York, N. Y.
215781		Ga. s.	John D	24	12	49.4	15.5	5.0	Fsh.	2	36	1917	Amesbury, Mass	Provincetown, Mass.
216674		Ga. s.	John D	10	8	35.0	10.3	4.2	Fsh.	1	16	1918	Sitka, Alaska	Juneau, Alaska.
76566		Ga. s.	John Feeney	47	43	59.2	20.4	8.3	Fsh.	14	37	1885	Noank, Conn	New York, N. Y.
76008		Ga. s.	John Fox	8	7	32.9	13.3	3.4	Oys.	2	.....	1869	New York, N. Y	Do.
212232		Ga. s.	[4]John Gehn	15	13	39.2	11.2	4.0	Pas.	1	30	1913	Buffalo, N. Y	Buffalo, N. Y.
76564		Ga. s.	John H	13	12	34.2	14.1	4.1	Oys.	2	.....	1885	Glenwood, N. Y	Boothbay, Me.
210695		Ga. s.	John Henry	17	15	37.7	10.2	5.2	Tow.	1	54	1912	Buffalo, N. Y	Detroit, Mich.
210085		Ga. s.	[5]John Jones	11	8	40.0	10.6	4.5	Fsh.	2	40	1910	Stockton, Ala	Mobile, Ala.
219033		Ga. s.	John Knox	99	72	79.8	22.9	7.8	Fer.	0	100	1920	Morehead City, N. C	Wilmington, N. C.
77503		Ga. s.	John Keeley, Jr	11	10	40.0	12.7	3.7	Fsh.	3	20	1901	Patchogue, N. Y	New York, N. Y.
206370		Ga. s.	John L	9	8	38.4	9.6	3.9	Pas.	1	20	1909	Wildwood, N. J	Philadelphia, Pa.
212334		Ga. s.	John L	7	6	33.7	10.0	4.0	Pas.	1	12	1914	Pleasantville, N. J	Do.
200544		Ga. s.	John Leonard	19	14	45.0	15.0	5.6	Fsh.	7	15	1903	Atlantic City, N. J	Do.
200721		Ga. s.	John Mack	13	5	46.0	12.5	3.0	Oys.	4	.....	1904	Reedville, Va	Reedville, Va.
220791		Ga. s.	John Marcellous	12	5	44.0	10.2	3.6	Frt.	1	24	1920	Norfolk, Va	Norfolk, Va.
221855		Ga. s.	John Martin	12	8	39.0	14.0	2.5	Fer.	1	10	1921	Harrisburg, Tex	Houston, Tex.
200141		Ga. s.	John P	14	9	40.7	12.5	4.6	Tow.	2	20	1903	Shelton, Wash	Wrangell, Alaska.
81365		Ga. s.	John Reed	30	16	55.6	20.0	5.5	Oys.	8	.....	1892	Solomons Island, Md	Philadelphia, Pa.

[1] Formerly ga. s. O. B. Roberts.

[2] Formerly ga. y. {a Elfin. b Selma.

[3] Formerly ga. y. Marirosa.

[4] Formerly ga. s. Handy Boy.

[5] Formerly ga. s. Buveo.

MERCHANT MOTOR VESSELS OF THE UNITED STATES—Continued.

Official No.	Signal letters.	Rig.	Name of vessel.	Gross tonnage.	Net tonnage.	Length.	Breadth.	Depth.	Service.	Crew.	Indicated horsepower.	When built.	Where built.	Home port (where permanent document issues).
						Feet.	*Feet.*	*Feet.*						
212066	.....	*Ga. p.	John Stagmaier	17	14	57.0	12.0	3.3	Pas.	2	27	1914	Chattanooga, Tenn	Chattanooga, Tenn.
206274	.....	Ga. s.	John Stuart	27	18	51.0	17.5	3.7	Frt.	1	25	1909	West Haven, Conn	Boston, Mass.
205851	.....	Ga. s.	John A. Britton	9	6	41.7	10.3	4.2	Frt.	1	30	1906	Oakland, Cal	San Francisco, Cal.
217290	.....	Ga. s.	John A. Cooney	30	14	55.5	15.8	7.0	Fsh.	10	50	1918	Amesbury, Mass	Gloucester, Mass.
77131	.....	Ga. s.	John A. Ericsson	60	57	75.5	20.0	8.4	Fsh.	14	137	1894	Essex, Mass	Savannah, Ga.
202510	.....	Ga. s.	John B. Robins	19	15	64.0	18.0	4.3	Frt.	2	.....	1905	Oriole, Md	Charleston, S. C.
76441	.....	Ga. s.	John C. Smith	13	8	50.4	12.0	3.1	Msc.	4	20	1884	Somerset County, Md	Baltimore, Md.
211540	.....	Ga. s.	John D. Johnson	31	21	53.0	16.0	6.0	Fer.	2	15	1913	Marine City, Mich	Detroit, Mich.
77024	.....	Ga. s.	John E. Du Bois	32	30	59.3	17.0	4.8	Frt.	2	.....	1892	Havre de Grace, Md	Annapolis, Md.
75739	.....	Ga. s.	John E. Mehrer	25	12	50.8	17.2	4.9	Oys.	6	25	1875	Bridgeton, N. J	Wilmington, Del.
76404	.....	Ga. s.	John G. Pettis	25	22	47.0	18.4	4.6	Frt.	2	30	1883	Islip, N. Y	New York, N. Y.
76334	.....	Ga. s.	John H. Vall	8	5	31.3	13.0	2.9	Fsh.	1	9	1882	Bayport, N. Y	Do.
205602	LWRD	Ga. s.	John J. Fallon	125	60	103.0	24.0	12.0	Fsh.	19	60	1903	Essex, Mass	Gloucester, Mass.
207958	.....	Ga. s.	John J. White	23	15	51.5	12.5	4.5	Tow.	1	150	1910	Whitehall, N. Y	New York, N. Y.
201998	.....	Ga. s.	John L. O	26	18	62.9	14.6	3.9	Fsh.	3	60	1908	Astoria, Oreg	Juneau, Alaska.
77061	.....	Ga. s.	John L. Mills	5	5	37.0	9.0	2.5	Oys.	2	12	1892	Chincoteague, Va	Cape Charles, Va.
105062	.....	Ga. s.	[1]John L. Shull	42	20	64.4	20.9	6.0	Frt.	6	25	1871	Somerset County, Md	Philadelphia, Pa.
211707	.....	Ga. s.	John M. Dewey	11	8	34.0	11.9	4.8	Tow.	1	28	1913	Detroit, Mich	Sandusky, Ohio.
210576	.....	Ga. s.	John R. Benton	13	13	55.8	14.1	3.5	Frt.	3	25	1912	Stevensville, Md	Annapolis, Md.
75887	.....	Ga. s.	John R. Walter	8	8	33.0	14.3	3.2	Frt.	1	25	1876	Nashville, Va	Crisfield, Md.
215533	.....	†Ga. s.	John T. Hare II	40	27	47.7	28.1	3.7	Fer.	3	80	1917	Lynchburg, Tex	Houston, Tex.
208857	LBWS	Ga. s.	[2]John T. Hughes	61	40	66.5	18.5	6.0	Tow.	3	100	1910	Solomons, Md	New York, N. Y.
77509	.....	Ga. s.	John T. Powell	20	13	61.9	17.3	4.3	Msc.	1	.....	1901	Wachapreague, Va	Cape Charles, Va.
76982	.....	Ga. s.	John T. White	10	9	52.0	14.3	3.3	Frt.	2	.....	1891	St. Peters, Md	Reedville, Va.
210393	.....	Ga. s.	John T. White	30	21	52.6	18.4	3.8	Fsh.	5	36	1912	Biloxi, Miss	Gulfport, Miss.
77372	.....	Ga. s.	John W. Dize	5	5	37.2	12.2	3.2	Frt.	3	.....	1896	Crisfield, Md	Cape Charles, Va.
221496	.....	Ga. s.	John W. Higgins	147	89	84.4	26.2	6.8	Frt.	10	110	1921	Sacramento, Cal	San Francisco, Cal.
77488	.....	Ga. s.	John W. Parker	9	7	39.5	14.3	3.0	Frt.	2	.....	1901	Fielding Creek, Md	Baltimore, Md.
76979	.....	Ga. s.	John W. Smith	13	6	51.5	13.7	3.6	Msc.	2	.....	1891	St. Peters, Md	Newport News, Va.
212274	.....	Ga. s.	Johnny E	24	16	44.5	14.8	5.6	Fsh.	7	50	1914	Olg Harbor, Wash	Seattle, Wash.
76460	.....	Ga. s.	Johnson Evans	11	11	48.0	14.0	3.4	Frt.	2	16	1883	Somerset County, Md	Norfolk, Va.
214885	.....	Ga. s.	JOHNSTONE	107	101	130.5	20.0	8.0	Frt.	7	200	1917	Galveston, Tex	Port Arthur, Tex.
76005	.....	Ga. s.	Joker	20	12	51.4	15.3	4.9	Frt.	2	14	1878	Milbridge, Me	Eastport, Me.
208134	.....	*Ga. p.	Jolly Tom	9	9	48.3	9.4	2.6	Tow.	2	25	1910	Livermore, Ky	Louisville, Ky.
212764	.....	Ga. y.	Jo Lo	16	11	49.6	11.7	4.3	Yct.	2	32	1914	Port Clinton, Ohio	Detroit, Mich.
221523	.....	Ga. s.	Jonah	8	5	35.6	10.3	3.5	Fsh.	1	16	(‡)	City Island, N. Y	Boston, Mass.
77522	.....	Ga. s.	Jonathan M	12	10	35.4	9.8	4.2	Msc.	1	.....	1902	Philadelphia, Pa	Philadelphia, Pa.
207094	.....	Ga. s.	Jones	11	8	39.5	10.0	4.3	Pas.	1	.....	1910	Gulfport, Miss	Gulfport, Miss.
208476	.....	Ga. s.	Jones	22	13	60.0	17.3	3.7	Frt.	1	20	1911	Marshallberg, N. C	Elizabeth City, N. C.
77473	.....	Ga. s.	Joppaito	31	11	65.0	15.0	6.0	Fsh.	10	30	1901	Newburyport, Mass	Gloucester, Mass.
13843	.....	Ga. s.	Jordan	25	21	45.0	17.5	5.0	Fsh.	2	18	1888	Patchogue, N. Y	Reedville, Va.
211782	.....	Ga. s.	Jorge Bird Leon	15	10	44.2	13.4	5.4	Tow.	3	50	1913	Fajardo, P. R	San Juan, P. R.
212947	.....	Ga. s.	Joseph	33	22	51.4	14.3	6.5	Fsh.	7	50	1915	Tacoma, Wash	Seattle, Wash.
221038	.....	Ga. s.	Joseph	9	6	37.3	10.4	3.8	Fsh.	6	20	1917	Sea Isle City, N. J	Philadelphia, Pa.
205823	.....	*Ga. p.	Joseph Alario	10	5	49.5	11.3	2.5	Frt.	2	13	1908	Cut Off, La	New Orleans, La.
221131	.....	Ga. s.	Joseph George	8	6	36.0	10.1	3.8	Fsh.	2	30	1921	Bay Center, Wash	Seattle, Wash.
208222	.....	Ga. s.	Joseph H	10	7	45.5	8.1	3.5	Pas.	1	27	1904	Saugatuck, Mich	New Orleans, La.
219880	.....	*Ga. p.	Joseph H	14	13	58.0	12.0	2.5	Pas.	1	10	1919	Branson, Mo	St. Louis, Mo.
77122	.....	Ga. s.	Joseph Hart	9	7	31.0	13.5	3.9	Frt.	1	.....	1893	Patchogue, N. Y	Patchogue, N. Y.
209009	.....	Ga. s.	Jos. Lawrence, Jr	21	7	51.3	18.4	3.4	Frt.	4	.....	1911	Seymour, Miss	New Orleans, La.
77335	.....	Ga. s.	Jos. Mazzini	12	8	40.8	13.6	3.4	Fsh.	3	.....	1898	Biloxi, Miss	Apalachicola, Fla.
77123	.....	Ga. s.	Joseph Pulitzer	73	63	75.0	22.0	7.4	Frt.	7	.....	1894	Essex, Mass	Portland, Oreg.
220292	.....	Ga. s.	Joseph Warner	28	11	57.3	15.7	6.1	Fsh.	6	40	1920	Kennebunk Port, Me	Portland, Me.
209141	.....	Ga. y.	[3]Jos. A. Magnus	16	14	37.5	10.5	4.6	Yct.	1	40	1910	Port Clinton, Ohio	Grand Haven, Mich.
76711	.....	Ga. s.	Joseph C. Knapp	38	36	51.5	21.0	5.0	Frt.	2	.....	1887	Greenport, N. Y	Bridgeport, Conn.
216740	.....	Ga. s.	[4]Joseph J. Keegan	10	7	37.2	9.3	4.7	Pas.	1	150	1915	Annapolis, Md	Baltimore, Md.
77158	.....	Ga. s.	Joseph S. Faulkner	30	29	69.3	19.3	4.6	Frt.	2	.....	1894	Tilghmans Island, Md	Do.
13822	.....	Ga. s.	Josepha	14	12	35.3	12.2	3.6	Pas.	1	27	1867	New Orleans, La	New Orleans, La.
76045	.....	Ga. s.	Josephine	7	7	40.2	11.5	2.6	Frt.	1	.....	1878	Smith Point, Tex	Galveston, Tex.
77207	.....	Ga. s.	Josephine	17	11	48.5	15.7	4.0	Msc.	2	.....	1897	St. Michaels, Md	Wilmington, Del.
77513	.....	Ga. s.	Josephine	35	15	53.6	14.4	5.0	Frt.	3	50	1901	Mount Pleasant, S. C	Charleston, S. C.
96277	.....	Ga. s.	[5]Josephine	31	25	49.2	17.9	6.9	Pas.	2	100	1894	Northport, N. Y	New York, N. Y.
207353	.....	Ga. s.	Josephine	7	7	40.0	8.0	3.0	Msc.	2	18	1910	Owensboro, Ky	Louisville, Ky.
210493	.....	Ga. y.	[6]Josephine	20	18	45.0	12.0	5.0	Yct.	1	15	1912	Port Republic, N. J	Philadelphia, Pa.
211081	.....	Ga. s.	Josephine	36	28	55.5	15.6	4.5	Frt.	1	45	1913	Morehead City, N. C	Wilmington, Del.
214002	LFVW	Ga. y.	Josephine	34	23	52.8	13.5	5.4	Yct.	2	65	1916	New York, N. Y	Evansville, Ind.
214837	LGSW	Ga. y.	Josephine	32	25	70.9	12.6	5.6	Yct.	2	85	1905	New Orleans, La	New Orleans, La.
218498	.....	Ga. y.	Josephine	20	10	48.5	10.7	5.4	Yct.	2	150	1919	Seattle, Wash	Seattle, Wash.
218601	.....	*Ga. p.	Josephine	24	16	51.7	12.3	2.2	Oys.	3	16	1910	(†)	New Orleans, La.
220272	.....	Ga. s.	Josephine	16	11	43.5	12.6	4.8	Fsh.	2	35	1920	Astoria, Oreg	Seattle, Wash.
222279	.....	Ga. s.	Josephine	20	11	45.5	14.0	3.6	Pas.	4	38	1908	Morehead City, N. C	Brunswick, Ga.
211600	.....	Ga. s.	Josephine I	14	9	38.0	11.0	4.3	Fsh.	2	30	1913	Poulsbo, Wash	Ketchikan, Alaska.

[1] Formerly sch. Anna A. Croswell.
[2] Formerly ga. s. Natalie.
[3] Formerly ga. y. John J. Ryan.
[4] Formerly ga. s. S. P. Blackburn.
[5] Formerly slp. y. {a Hallie. b Josephine.
[6] Formerly {a ga. y. Mulford. b ga. s. Anna H.
† Oil engine.
‡ Unknown.

MERCHANT MOTOR VESSELS OF THE UNITED STATES—Continued.

Official No.	Signal letters.	Rig.	Name of vessel.	Gross tonnage.	Net tonnage.	Length.	Breadth.	Depth.	Service.	Crew.	Indicated horsepower.	When built.	Where built.	Home port (where permanent document issues).
						Feet.	*Feet.*	*Feet.*						
207714	LBPJ	Ga. y.	Josephine II	20	18	44.6	14.0	3.8	Yct.	2	.....	1910	Toms River, N. J	Philadelphia, Pa.
220480	.....	Ga. y.	Josephine II	20	14	49.4	11.0	5.4	Yct.	1	360	1920	Seattle, Wash.	Seattle, Wash.
212158	.....	Ga. s.	Josephine A	10	9	28.3	9.0	4.0	Fsh.	3	15	1913	West De Pere, Wis.	Milwaukee, Wis.
211157	.....	Ga. y.	[1] Josephine II	20	13	47.0	12.0	4.8	Yct.	1	45	1910	Port Clinton, Ohio	Chicago, Ill.
210215	.....	Ga. y.	Josephine II. II	36	24	51.3	13.0	0.0	Yct.	1	54	1912	Detroit, Mich	Milwaukee, Wis.
218860	.....	Ga. s.	Josephine M	9	6	38.8	9.4	4.3	Pas.	2	21	1919	Unknown	New York, N. Y.
218726	.....	Ga. s.	Josephine R	21	22	39.2	11.8	4.8	Fsh.	3	20	1919	Buffalo, N. Y.	Buffalo, N. Y.
207210	.....	Ga. s.	Josephine De Costa	111	60	90.5	24.0	11.4	Fsh.	20	.....	1910	Essex, Mass.	Boston, Mass.
216252	.....	Ga. s.	Josephine Maria	18	9	43.7	13.2	5.2	Fsh.	7	40	1918	East Boston, Mass.	Gloucester, Mass.
204603	.....	Ga. s.	Josie	12	7	48.0	13.0	4.3	Msc.	1	13	1907	Crab Neck, Va.	Newport News, Va.
207122	.....	Ga. s.	Josie	18	12	41.5	13.1	4.7	Fsh.	6	30	1910	Tacoma, Wash.	Seattle, Wash.
218014	.....	Ga. s.	Josie	20	17	43.7	13.1	4.8	Fsh.	2	16	1919	Juneau, Alaska	Juneau, Alaska.
218358	.....	Ga. s.	Josie	20	7	45.0	13.5	5.1	Fsh.	7	50	1919	South Boston, Mass	Boston, Mass.
208165	.....	Ga. s.	Josie B	14	12	40.0	9.6	4.0	Pas.	1	30	1908	St. Joseph, Mich	Peoria, Ill.
219000	.....	Ga. s.	Josie B	11	9	41.0	11.0	4.2	Frt.	1	30	1912	Beulah, Mich	Grand Haven, Mich.
213910	.....	[6] Ga. p.	Josie Lane	39	19	51.1	18.4	3.5	Frt.	1	75	1916	Sacramento, Cal	San Francisco, Cal.
201773	.....	Ga. y.	[2] Joy	41	29	92.4	11.0	6.7	Yct.	3	600	1904	New York, N. Y.	New York, N. Y.
222216	.....	Ga. s.	Joy W	11	7	33.7	10.4	5.0	Fsh.	2	20	1922	Seattle, Wash.	Seattle, Wash.
20029	.....	Ga. s.	Joyce Rebecca	31	28	49.0	10.0	7.9	Frt.	1	15	1837	New London, Conn	Rockland, Me.
77402	.....	Ga. s.	Juanita	6	5	26.4	12.4	4.3	Fsh.	1	12	1900	Bristol, Me	Newport, R. I.
203234	.....	Ga. s.	Judalia	9	5	31.6	11.6	6.0	Fsh.	1	.....	1906	Friendship, Me	Rockland, Me.
203446	.....	Ga. s.	Judd	15	11	57.0	16.0	3.7	Msc.	4	.....	1906	Pocomoke City, Md	Elizabeth City, N. C.
208376	.....	Ga. s.	Judith	11	10	30.0	10.0	4.5	Fsh.	1	10	1906	Terminal Island, Cal	Los Angeles, Cal.
212878	.....	Ga. s.	Judith	12	11	48.8	9.2	3.5	Frt.	2	15	1914	Bushy, Va	Crisfield, Md.
213260	.....	Ga. s.	Judith	13	9	35.0	11.1	4.0	Pas.	1	20	1912	Rivervlew, Fla	Jacksonville, Fla.
215729	.....	[6] Ga. p.	Judith	13	12	41.7	10.0	1.7	Pas.	1	12	1917	Newport, Ark	St. Louis, Mo.
217628	.....	Ga. s.	Judge	23	15	46.0	12.0	0.0	Tow.	3	40	1919	Tacoma, Wash	Juneau, Alaska.
219835	.....	Ga. s.	Judith	8	5	29.0	10.0	4.4	Fsh.	2	16	1920	.....do	Seattle, Wash.
214761	.....	Ga. s.	Jugoslav	41	33	58.4	15.2	7.0	Fsh.	9	50	1917	.....do	Juneau, Alaska.
220805	.....	Ga. s.	Jules J. Lanaux	20	16	43.6	10.4	2.8	Oys.	2	14	1920	Morgan City, La	Morgan City, La.
76774	.....	Ga. s.	Julia	8	8	27.9	11.2	3.7	Frt.	2	.....	1876	Scituate, Mass	Eastport, Me.
77133	.....	Ga. s.	Julia	7	7	26.2	12.3	4.1	Pas.	1	.....	1894	Noank, Conn	New London, Conn.
77455	.....	Ga. s.	Julia	8	6	32.0	13.3	3.7	Frt.	2	12	1901	Charleston, S. C	Charleston, S. C.
203832	.....	Ga. s.	Julia	23	13	56.0	16.4	5.0	Oys.	4	50	1906	Houma, La	Gulfport, Miss.
211103	.....	[6] Ga. p.	Julia	12	12	60.0	12.4	3.0	Tow.	3	30	1910	Glasgow, Mo	Kansas City, Mo.
77057	.....	Ga. s.	Julia Adell	13	7	53.5	14.8	4.0	Frt.	2	7	1892	Monie, Md	Newport News, Va.
221952	.....	Ga. s.	Julia Bell	13	10	42.2	10.3	2.7	Frt.	1	18	1922	Mobile, Ala	Mobile, Ala.
211725	.....	Ga. s.	Julia Coats	9	9	29.6	8.5	3.2	Fsh.	2	10	1913	Green Bay, Wis	Milwaukee, Wis.
205286	.....	Ga. s.	Julia Dail	48	29	69.0	22.3	5.7	Fsh.	12	.....	1908	Essex, Mass	Philadelphia, Pa.
218899	.....	[6] Ga. p.	Julia Frances	29	27	52.8	12.0	2.3	Tow.	1	45	1919	Louisiana, Mo	St. Louis, Mo.
77533	.....	Ga. s.	Julia G	10	8	35.9	9.8	4.0	Pas.	1	10	1900	Burlington, N. J	Miami, Fla.
207591	.....	Ga. s.	Julia G	18	12	47.0	16.9	4.0	Frt.	2	.....	1910	Crittenden, Va	Norfolk, Va.
216104	.....	Ga. s.	Julia L	8	6	33.8	9.5	3.0	Mso.	1	.....	1918	Hartford, Conn	Hartford, Conn.
211278	.....	Ga. s.	Julia M	7	5	32.7	9.8	4.2	Pas.	1	18	1911	Manitowoc, Wis	Chicago, Ill.
211713	.....	Ga. s.	Julia May	15	7	41.8	21.0	5.2	Fsh.	8	30	1913	Rockport, Mass	Gloucester, Mass.
14306	.....	Ga. s.	[3] Julia Nickelson	32	18	55.9	19.6	5.4	Oys.	6	75	1874	Marcus Hook, Pa	Philadelphia, Pa.
213296	.....	Ga. s.	[4] Julia S	14	10	43.5	10.8	5.0	Msc.	1	24	1913	Pittsburgh, Pa	New York, N. Y.
76520	.....	Ga. s.	Julian and Gertie	21	10	52.0	10.1	5.0	Frt.	2	.....	1884	Dennysville, Me	Eastport, Me.
77491	.....	Ga. s.	Julian F. Haddock	34	17	72.0	21.5	0.2	Wat.	1	50	1901	Oriole, Md	Norfolk, Va.
201224	.....	Ga. s.	Juliet	14	9	40.0	10.6	3.6	Mso.	1	.....	1904	Grand Chenier, La	Port Arthur, Tex.
221631	.....	Ga. s.	Juliett	8	6	34.4	8.9	3.9	Tow.	1	40	1906	Philadelphia, Pa	Seattle, Wash.
209996	.....	Ga. p.	Juliette and Bill	21	21	63.8	20.7	3.9	Tow.	2	40	1912	Helena, Ark	St. Louis, Mo.
200270	.....	Ga. y.	[5] Julina	41	17	69.7	13.2	0.7	Yct.	3	.....	1903	South Boston, Mass	Wilmington, Del.
76434	.....	Ga. s.	Jumbo	21	18	40.0	10.8	6.1	Fsh.	2	.....	1883	Bayville, N. Y	Bridgeport, Conn.
213047	.....	Ga. s.	June	19	15	42.0	12.4	5.5	Fsh.	6	32	1915	Seattle, Wash	Wrangell, Alaska.
214875	.....	Ga. s.	June	7	5	36.8	10.6	3.0	Frt.	1	30	1917	Astoria, Oreg	Astoria, Oreg.
220030	.....	Ga. s.	June	20	17	43.2	12.2	5.3	Fsh.	8	20	1920	Seattle, Wash	Seattle, Wash.
221406	.....	Ga. s.	June	10	8	34.7	9.1	4.6	Frt.	2	100	1921	.....do	Do.
210918	.....	Ga. s.	Juneau	8	5	30.0	9.2	3.8	Fsh.	3	16	1913	.....do	Juneau, Alaska.
207430	.....	Ga. s.	Juneta	10	6	35.9	11.3	2.5	Pas.	1	20	1910	Astoria, Oreg	Astoria, Oreg.
208306	LBST	Ga. y.	[6] JUNIATA	142	96	126.0	17.1	8.4	Yct.	11	50	1910	New York, N. Y	Providence, R. I.
208192	.....	Ga. s.	Junior	48	23	66.0	16.0	7.5	Fsh.	6	80	1911	Seattle, Wash	Seattle, Wash.
209732	.....	Ga. s.	Junior	19	13	43.0	12.0	4.1	Frt.	2	20	1912	Anacortes, Wash	Port Townsend, Wash.
213430	.....	Ga. y.	Junior	18	18	41.0	13.5	4.5	Yct.	1	18	1915	Baldwin, N. Y	New York, N. Y.
221159	.....	Ga. s.	Junior	30	20	63.0	11.5	5.5	Tow.	3	100	1919	Oshkosh, Wis	Milwaukee, Wis.
219360	.....	Ga. s.	Junior N	8	6	39.3	11.0	2.2	Oys.	2	12	1906	Chauvin, La	New Orleans, La.
213113	.....	Ga. s.	Juno	30	20	47.7	14.2	6.2	Fsh.	7	35	1915	Tacoma, Wash	Tacoma, Wash.
214361	.....	Ga. s.	Juno	9	6	39.1	10.6	3.0	Frt.	1	16	1916	Morehead City, N. C	Wilmington, N. C.
217504	.....	Ga. s.	Junia	32	11	60.3	16.6	6.5	Fsh.	3	150	1919	Oakland, Cal	San Francisco, Cal.
210711	.....	Ga. s.	Jupiter	10	7	37.5	10.0	4.5	Frt.	1	40	1912	.....do	Do.
213065	.....	Ga. s.	Jupiter	33	22	51.5	14.2	0.3	Fsh.	7	40	1915	Tacoma, Wash	Juneau, Alaska.
214735	.....	Ga. s.	Jupiter	13	9	46.3	11.9	4.8	Fsh.	7	40	1915	Los Angeles, Cal	Los Angeles, Cal.
206697	.....	Ga. s.	Just Brown	10	9	39.3	8.0	3.3	Fsh.	1	.....	1909	Clayton, N. Y	Cape Vincent, N. Y.
220297	.....	Ga. s.	Just Brown II	12	7	58.0	11.7	2.5	Pas.	.....	120	1920	.....do	Ogdensburg, N.Y.

[1] Formerly ga. y. Francis A. IV.
[2] Formerly ga. y. Dodger.
[3] Formerly ga. s. Katie Burton.
[4] Formerly ga. s. Carolina.
[5] Formerly ga. y. Staye Island.
[6] Formerly ga. y. Josephine.

MERCHANT MOTOR VESSELS OF THE UNITED STATES—Continued.

Official No.	Signal letters.	Rig.	Name of vessel.	Gross tonnage.	Net tonnage.	Length.	Breadth.	Depth.	Service.	Crew.	Indicated horsepower.	When built.	Where built.	Home port (where permanent document issues).
			K.			*Feet.*	*Feet.*	*Feet.*						
211978	.....	*Ga. p.	K. Jay	11	7	63.5	15.2	2.4	Tow.	2	24	1913	Lockport, La.	New Orleans, La.
218101	.....	Ga. s.	K. A. GUNN	11	8	35.5	9.5	3.8	Frt.	1	18	1912	Buffalo, N. Y.	Buffalo, N. Y.
220463	.....	Ga. s.	K. C. Jones	8	6	36.4	10.8	3.8	Fsh.	2	20	1920	Port Angeles, Wash.	Port Angeles, Wash.
221036	.....	Ga. s.	K. M. Koehler	61	41	58.9	23.9	7.6	Msc.	3	200	1921	Tarrytown, N. Y.	New York, N. Y.
219151	.....	Ga. s.	K. & P. No. 4	11	7	40.0	11.2	4.1	Frt.	1	32	1919	New York, N. Y	Do.
217667	.....	Ga. s.	K. of P.	27	12	52.0	15.0	6.9	Fsh.	2	48	1919	Kennebunk Port, Me.	Portland, Me.
214503	.....	Ga. y.	[1] Kadilla	17	14	46.3	10.0	4.3	Yct.	2	200	1916	Sidley, Mich.	New York, N. Y.
161149	.....	Ga. s.	[2] Kaena	35	24	61.5	16.0	5.0	Frt.	2	85	1878	San Francisco, Cal.	Honolulu, Hawaii.
218408	.....	Ga. s.	Kalane	36	28	58.7	14.6	6.8	Fsh.	7	55	1919	Bellingham, Wash.	Astoria, Oreg.
211342	.....	Ga. y.	Kalevala	19	18	47.5	11.5	5.1	Yct.	2	38	1911	Minneapolis, Minn.	New York, N. Y.
211488	.....	Ga. y.	Kalolah	39	26	70.0	13.2	5.8	Yct.	3	120	1913	New York, N. Y.	Cincinnati, Ohio.
206848	.....	Ga. y.	Kalmia	63	32	72.0	14.0	7.0	Yct.	3	200	1909	Boston, Mass.	New York, N. Y.
219538	.....	Ga. y.	[3] Kama	27	18	62.0	12.5	5.0	Frt.	4	300	1919	Milwaukee, Wis.	Baltimore, Md.
209640	.....	Ga. s.	Kanaka Boy	27	18	52.3	15.8	6.0	Fsh.	8	35	1912	Dockton, Wash.	Seattle, Wash.
206263	.....	Ga. y	Kanawha	37	25	65.1	13.9	5.7	Yct.	4	100	1909	Bath, Me.	Boston, Mass.
215343	.....	Ga. s.	Kansas	31	24	51.9	14.5	6.3	Fsh.	7	40	1917	Tacoma, Wash.	Seattle, Wash.
218356	.....	Ga. s.	Kansas	10	8	36.0	10.3	4.2	Fsh.	2	20	1919	Klawack, Alaska	Wrangell, Alaska
11391	.....	Ga. s.	Kansas City	18	14	48.0	10.1	4.5	Oys.	2	10	1881	Greenport, N. Y.	New Haven, Conn.
212153	.....	Ga. s.	Kap Velaluka	12	8	35.0	11.0	4.0	Fsh.	5	16	1914	Anacortes, Wash.	Ketchikan, Alaska
214289	.....	Ga. s.	Kard	36	5	46.7	15.4	6.2	Tow.	1	125	1916	Wilmington, Del.	Philadelphia, Pa.
211236	.....	Ga. s.	Karen	15	14	46.0	9.0	3.0	Pas.	1	48	1913	Wrangell, Alaska	Wrangell, Alaska
218818	.....	Ga. s.	Karl	9	6	38.7	9.7	3.0	Msc.	2	30	1919	Havre de Grace, Md.	Baltimore, Md.
209293	.....	Ga. s.	[1] Karlbou	28	15	61.0	12.4	7.3	Frt.	3	80	1911	Salisbury, Md.	Norfolk, Va.
211611	.....	Ga. y.	Karlidra	28	26	50.0	11.8	5.5	Yct.	2	45	1913	Muskegon, Mich.	Detroit, Mich.
213501	.....	Ga. s.	Karta	10	7	30.5	10.3	4.2	Fsh.	1	16	1915	Kasaan, Alaska	Ketchikan, Alaska.
213738	.....	Ga. s.	Karlsruhe	25	23	39.2	12.2	5.2	Fsh.	4	36	1915	Manitowoc, Wis.	Milwaukee, Wis.
209015	.....	Ga. s.	Kasaan	42	28	63.0	16.0	6.8	Fsh.	2	75	1912	Anacortes, Wash.	Seattle, Wash.
219528	.....	Ga. s.	Kasuga Maru	19	8	60.0	12.0	4.5	Fsh.	9	65	1918	Honolulu, Hawaii.	Honolulu, Hawaii.
200165	.....	Ga. s.	Katahoon	26	18	59.0	13.8	6.5	Fsh.	2	.....	1903	Tacoma, Wash.	Seattle, Wash.
213391	.....	Ga. s.	[5] Katalla	24	10	49.2	13.9	5.3	Fsh.	5	35	1915	Everett, Wash.	Do.
14373	.....	Ga. s.	Kate	10	9	31.3	12.5	3.0	Pas.	1	18	1879	Lake Charles, La.	Galveston, Tex.
14424	.....	Ga. s.	Kate	7	6	27.2	13.0	3.2	Frt.	1	11	1884	Noank, Conn.	Providence, R. I.
209962	.....	*Ga. p.	Kate	10	8	35.2	12.5	3.0	Pas.	2	20	1910	Vicksburg, Miss.	Galveston, Tex.
212173	.....	Ga. s.	KATE	11	10	37.0	8.0	2.8	Pas.	1	12	1911	Grafton, Ill.	St. Louis, Mo.
219054	.....	Ga. s.	Kate D	11	6	45.9	10.8	3.9	Oys.	1	21	1907	Saxis, Va.	Cape Charles, Va.
219926	LWJK	Ga. y.	Katedna	22	19	51.5	14.2	6.8	Yct.	2	30	1920	Seattle, Wash.	San Francisco, Cal.
207799	.....	*Ga. p.	Kate Paden No. 2	9	7	45.6	11.0	2.2	Pas.	1	10	1910	Clarington, Ohio.	Cincinnati, Ohio.
161211	.....	Ga. s.	Kate & Nellie	13	5	38.0	11.1	5.8	Msc.	2	.....	1902	Monhegan, Me.	Boothbay, Me.
208446	.....	Ga. s.	Katharina	20	14	54.0	13.4	4.8	Fsh.	3	40	1911	Chicago, Ill.	Chicago, Ill.
219070	.....	Ga. s.	Katharine	12	10	39.6	12.8	3.9	Fsh.	2	16	1919	Sitka, Alaska	Juneau, Alaska.
117163	.....	Ga. y.	[6] Katharine M.	16	11	50.0	11.0	4.0	Yct.	1	.....	1902	Morris Heights, N. Y.	Philadelphia, Pa.
220710	.....	Ga. s.	Katharine M. Chapman	13	9	40.1	13.4	4.0	Wrk.	1	55	1920	Baltimore, Md.	Baltimore, Md.
220973	KTRC	Ga. y.	[7] Katharine R	398	212	175.3	24.1	13.3	Yct.	15	500	1898	Troon, Scotland	San Diego, Cal.
161213	KRTP	Ga. y.	Katherina	25	17	50.6	14.3	6.2	Yct.	2	16	1902	Fall River, Mass.	Boston, Mass.
86469	.....	Ga. s.	[8] Katherine	14	7	47.0	12.1	4.8	Fsh.	7	.....	1899	Lubec, Me.	Eastport, Me.
161218	.....	Ga. s.	Katherine	23	12	58.8	14.4	5.3	Frt.	4	.....	1902	Scranton, Miss.	Morgan City, La.
200010	.....	Ga. s.	Katherine	26	20	47.8	13.0	5.5	Oys.	1	25	1903	Jersey City, N. J.	New York, N. Y.
205124	.....	Ga. s.	Katherine	10	8	33.1	9.5	4.6	Pas.	1	24	1908	Mattapoisett, Mass.	New Bedford, Mass.
206838	.....	Ga. s.	Katherine	9	6	36.8	10.2	5.0	Frt.	1	35	1909	Stockton, Cal.	Los Angeles, Cal.
212404	.....	Ga. s.	Katherine	30	20	49.6	15.7	5.7	Fsh.	7	40	1911	Gig Harbor, Wash.	Seattle, Wash.
215718	.....	Ga. s.	Katherine	20	19	60.0	11.2	3.8	Frt.	1	35	1917	Lowell, Ohio	Pittsburgh, Pa.
221404	.....	Ga. y.	Katherine	28	14	52.6	12.4	5.9	Yct.	2	125	1921	Wiscasset, Me.	New Bedford, Mass.
106827	.....	Ga. y.	[9] † Katherine II	21	23	53.6	14.3	9.0	Yct.	3	.....	1891	Boston, Mass.	St. Louis, Mo.
215388	.....	Ga. s.	Katherine G	14	13	40.0	10.6	2.4	Tow.	1	40	1910	Grand Lake, La.	Morgan City, La.
208656	.....	Ga. s.	Katherine J	10	7	30.0	9.6	4.0	Pas.	1	.....	1911	Long Beach, Cal.	Los Angeles, Cal.
213373	.....	Ga. s.	KATHERYNE	13	11	63.5	9.8	3.2	Pas.	1	60	1915	Cave In Rock, Ill.	St. Louis, Mo.
161215	.....	Ga. s.	Kathleen	9	8	35.4	13.8	3.7	Fsh.	1	.....	1902	Patchogue, N. Y.	Patchogue, N. Y.
207409	.....	Ga. y.	Kathleen	23	15	56.0	11.0	5.0	Yct.	3	45	1909	Muskegon, Mich.	Detroit, Mich.
210196	.....	Ga. y.	Kathleen	18	17	38.6	9.3	5.2	Yct.	1	16	1902	South Boston, Mass.	Providence, R. I.
213437	.....	Ga. s.	Kathleen	5	5	27.9	12.6	3.0	Pas.	1	12	1903	Mayetta, N. J.	Philadelphia, Pa.
214109	.....	Ga. s.	Kathleen	40	37	47.0	12.4	4.9	Frt.	3	20	1916	Meridian, Wash.	Seattle, Wash.
215671	.....	†Ga. s.	Kathleen	10	8	47.6	12.4	3.3	Frt.	1	14	1917	Sherwood, Md	Baltimore, Md.
218445	.....	Ga. s.	Kathleen	9	8	37.7	13.0	3.3	Fsh.	1	10	1899	Bay Shore, N. Y.	Patchogue, N. Y.
221646	.....	Ga. s.	Kathleen	15	10	57.3	11.5	3.0	Pas.	1	52	1904	West Palm Beach, Fla.	Miami, Fla.
222163	.....	Ga. s.	Kathleen	9	5	43.6	11.5	3.0	Frt.	2	24	1922	Clam, Va.	Cape Charles, Va.
209956	.....	Ga. y.	Kathmar	16	10	41.6	10.5	4.5	Yct.	2	35	1913	Chicago, Ill.	Chicago, Ill.
204628	.....	Ga. s.	Kathryn	14	12	38.4	14.5	5.1	Pas.	1	10	1906	Astoria, N. Y.	New York, N. Y.

[1] Formerly ga. y. Betty M. II.
[2] Formerly Hawaiian st. s. Kaena.
[3] Formerly ga. y. Emma Belle III.
[4] Formerly ga. y. Lebanon.
[5] Formerly ga. s. Ocean Queen.
[6] Formerly ga. y. {a Sheila. b Elsie. c Margaret.
[7] Formerly {a British st. y. Katoomba. b American st. y. Emeline. c U.S.N. Emeline.
[8] Formerly ga. s. Goldmark.
[9] Formerly sip. y. Alboruk.
† Composite.
‡ Oil engine.

MERCHANT MOTOR VESSELS OF THE UNITED STATES—Continued.

Official No.	Signal letters.	Rig.	Name of vessel.	Gross tonnage.	Net tonnage.	Length.	Breadth.	Depth.	Service.	Crew.	Indicated horsepower.	When built.	Where built.	Home port (where permanent document issues).
						Feet.	*Feet.*	*Feet.*						
209813	.....	Ga. s.	Kathryn	13	8	29.0	11.0	4.0	Frt.	1	12	1912	Anacortes, Wash	Wrangell, Alaska
218479	.....	Ga. y.	[1] Kathryn	47	39	71.4	13.5	6.3	Yct.	3	400	1919	New York, N. Y.	Baltimore, Md.
222042	.....	Ga. y.	Kathryn S	30	18	51.7	12.3	5.4	Yct.	1	40	1922	Bayonne, N. J.	Chicago, Ill.
202566	.....	Ga. s.	Katie	14	12	43.6	12.4	4.1	Fsh.	1	22	1905	South Seattle, Wash.	Wrangell, Alaska.
161131	.....	Ga. s.	Katie B	7	7	29.8	11.4	5.5	Fsh.	2	10	1899	Friendship, Me.	Providence, R. I.
14457	.....	Ga. s.	Katie C	25	11	53.0	18.8	5.0	Oys.	4	.....	1887	Lebanon, Del	Philadelphia, Pa.
14450	.....	Ga. s.	Katie Collier	9	9	50.0	12.0	3.4	Frt.	2	.....	1886	Somerset County, Md.	Annapolis, Md.
206907	.....	Ga. s.	Katie Dunn	28	17	55.5	17.0	5.1	Frt.	2	40	1909	Baltimore, Md.	Baltimore, Md.
219392	.....	Ga. s.	Katie Fisalia	19	11	45.4	15.8	4.0	Fsh.	4	15	1919	Thunderbolt, Ga.	Savannah, Ga.
14425	.....	Ga. s.	Katie G	14	11	36.2	14.5	3.0	Oys.	1	35	1884	City Island, N. Y.	Bridgeport, Conn.
200219	.....	Ga. s.	Katie H	9	8	36.0	13.8	2.6	Frt.	1	.....	1903	Indianola, Tex.	Port Lavaca, Tex.
14498	.....	Ga. s.	Katie I	11	9	34.0	15.0	3.7	Msc.	1	.....	1890	Canarsie, N. Y.	New York, N. Y.
161172	.....	Ga. s.	Katie M	13	11	41.0	13.0	4.3	Fsh.	1	.....	1901	East Rockaway, N. Y.	Washington, N. C.
206896	.....	Ga. s.	Katie M	6	6	28.2	12.4	2.4	Fsh.	2	.....	1906	Port Lavaca, Tex.	Port Lavaca, Tex.
215109	.....	Ga. s.	Katie R	8	7	31.6	9.6	5.1	Frt.	1	18	1917	Everett, Wash.	Seattle, Wash.
222311	.....	Ga. s.	Katie S	20	13	51.0	14.1	4.7	Msc.	2	24	1922	Amburg, Va.	Crisfield, Md.
206961	.....	Ga. s.	Katie Venn	7	5	28.0	8.5	3.3	Fsh.	2	8	1906	Manitowoc, Wis.	Grand Haven, Mich.
213235	.....	Ga. s.	Katie Worth	6	5	28.7	12.8	3.3	Frt.	1	15	1912	Port Republic, N. J.	Tuckerton, N. J.
213131	.....	Ga. s.	Katie B. Smith	10	7	39.7	11.4	3.3	Frt.	2	10	1915	Bertrand, Va.	Reedville, Va.
161095	.....	Ga. s.	Katie C. Lumsen	23	22	50.0	16.0	6.7	Fsh.	2	12	1897	Bristol, Me.	Boston, Mass.
161176	.....	Ga. s.	Katie C. Westman	9	9	30.9	11.5	5.9	Fsh.	3	....	1901	Friendship, Me.	Portland, Me.
220224	.....	Ga. s.	Katinka	13	11	35.0	0.2	4.9	Pas.	1	45	1920	Hansville, Wash.	Seattle, Wash.
213010	.....	Ga. s.	Katmai	83	57	79.1	21.1	9.2	Fsh.	3	150	1915	Seattle, Wash.	Do.
161086	.....	Ga. s.	Katonah	14	9	45.0	13.0	7.5	Msc.	1	24	1896	South Boston, Mass.	New York, N. Y.
161070	.....	Ga. s.	Katrina	15	12	32.0	14.0	5.5	Pas.	3	24	1895	Boston, Mass.	Do.
203202	KVMB	Ga. y.	Katrina II	24	16	55.5	11.2	5.0	Yct.	3	60	1906	Bayonne, N. J.	Do
212879	.....	Ga. s.	Katrinka	10	5	38.9	13.0	4.2	Fsh.	2	18	1888	Panrapo, N. J.	Charleston, S. C.
212594	.....	Ga. s.	Katrine	12	6	43.9	12.3	5.6	Frt.	2	13	1890	Shadyside, Md.	Annapolis, Md.
161171	.....	Ga. s.	Katy Did	14	11	51.0	14.5	3.8	Msc	2	25	1901	Bridgeport, Conn.	New York, N. Y.
208189	.....	Ga. s.	Katy Did	10	8	40.0	9.0	4.0	Pas.	1	30	1908	Alton, Ill.	Houston, Tex.
161054	.....	Ga. s.	Katy Thomas	9	6	38.1	11.5	3.0	Fsh.	2	.....	1894	Waldron, Wash.	Seattle, Wash.
222178	.....	Ga. y.	Kawartha	18	12	45.4	11.4	5.6	Yct.	3	60	1922	New York, N. Y.	New York, N. Y.
218520	.....	Ga. s.	Kayak	12	8	33.0	10.6	3.8	Fsh.	3	20	1919	Tacoma, Wash.	Seattle, Wash.
218938	.....	Ga. s.	Kay Dee	8	6	33.7	9.2	4.1	Fsh.	1	18	1919	Seattle, Wash.	Do.
203789	.....	Ga. s.	Kea	14	14	42.0	12.0	4.2	Fsh.	4	.....	1906	Terminal Island, Cal.	Los Angeles, Cal.
161228	.....	Ga. s.	Kearsarge	27	12	56.0	15.7	6.8	Frt.	2	.....	1903	Eastport, Me.	Machias, Me.
216683	.....	Ga. s.	Keetla	11	8	35.0	11.6	4.5	Fsh.	1	8	1918	Ketchikan, Alaska	Ketchikan, Alaska.
209058	.....	Ga. y.	Kee Lox III	35	26	64.9	14.4	8.4	Yct.	3	.....	1910	Charlotte, N. Y.	Rochester, N. Y.
161207	KRQL	Ga. y.	Keewaydin	16	14	44.2	11.0	4.2	Yct.	2	37	1902	Glenwood, N. Y.	New York, N. Y.
207761	.....	Ga. y.	[2] Keewaydin	23	16	51.3	11.0	5.1	Yct.	2	30	1910	South Boston, Mass.	Tacoma, Wash.
211484	.....	Ga. s.	Kelple	7	5	34.5	10.0	3.9	Fsh.	1	40	1918	Long Beach, Cal.	San Diego, Cal.
207423	LBMJ	Ga. y.	Kelple II	26	24	55.4	13.4	5.6	Yct.	1	35	1910	Nyack, N. Y.	New York, N. Y.
207587	LBNP	Ga. y.	[3] Kemah	79	54	84.0	18.0	8.7	Yct.	6	125	1910	Camden, N. J.	Cincinnati, Ohio.
204388	KWGL	Ga. y.	Kemah	58	50	72.0	20.0	6.0	Yct.	4	28	1907	West Haven, Conn.	Miami, Fla.
210600	.....	Ga. y.	[1] Kemse	22	15	46.5	10.4	5.2	Yct.	3	27	1907	Muskegon, Mich.	Milwaukee, Wis.
161212	.....	Ga. s.	Kenderton	9	8	31.4	12.0	3.5	Frt.	1	18	1901	Atlantic City, N. J.	New York, N. Y.
208158	.....	Ga. s.	Kenmore	54	37	74.8	16.5	8.2	Fsh.	2	100	1911	Seattle, Wash.	Unalaska, Alaska.
221096	MCNF	Ga. s.	KENNECOTT	3,020	2,262	345.3	49.6	24.3	Frt.	30	2,400	1921	Tacoma, Wash.	Seattle, Wash.
207255	.....	Ga. s.	Kennesaw	38	21	53.0	15.3	3.9	Pas.	3	28	1910	Marco, Fla.	Key West, Fla.
203082	.....	Ga. y.	Kennesaw II	62	59	62.6	17.0	4.2	Yct.	4	.....	1906	New York, N. Y.	Philadelphia, Pa.
203751	.....	Ga. s.	Kenneth D.	9	6	34.0	12.5	4.8	Fsh.	1	.....	1906	Cutler, Me.	Machias, Me.
202253	.....	Ga. s.	Kent	29	20	61.3	18.0	4.2	Frt.	3	.....	1905	Chestertown, Md.	Baltimore, Md.
95565	.....	Ga. s.	[5] Kentonia	11	7	37.2	13.4	4.1	Msc.	4	.....	1870	Rye, N. Y.	New York, N. Y.
14456	.....	Ga. s.	Kentucky	15	9	41.4	13.1	3.6	Pas.	3	.....	1887	Madisonville, La.	New Orleans, La.
206812	.....	*Ga. p.	Kentucky	10	10	57.0	11.0	2.5	Tow.	2	32	1909	Rumsey, Ky.	Do.
214923	.....	Ga. s.	Kentucky	39	36	55.3	15.0	6.8	Fsh.	8	50	1917	Tacoma, Wash.	Seattle, Wash.
219113	.....	*Ga. p.	Kentucky	31	31	60.2	14.0	2.8	Pas.	3	22	1919	Creolshore, Ky.	Louisville, Ky.
221038	.....	*Ga. p.	Keren	17	8	40.0	13.2	3.0	Pas.	3	40	1921	Wolf Point, Mont.	Great Falls, Mont.
213599	.....	Ga. s.	KERN	222	139	126.2	28.0	6.1	Frt.	6	150	1915	Oakland, Cal.	San Francisco, Cal.
208796	.....	Ga. s.	Keshena	9	9	32.6	8.2	3.2	Fsh.	3	6	1908	Green Bay, Wis.	Milwaukee, Wis.
161096	.....	Ga. s.	Kestrel	15	10	52.0	12.3	8.6	Frt.	2	20	1897	City Island, N. Y.	New York, N. Y.
204428	.....	Ga. y.	[6] Kestrel	68	57	84.4	15.0	7.6	Yct.	4	.....	1907	Port Jefferson, N. Y.	Albany, N. Y.
220473	.....	Ga. s.	Kestrel	53	36	63.5	19.0	2.9	Pas.	4	180	1920	Eagle, Alaska	Eagle, Alaska.
204442	.....	Ga. s.	Ketchikan	14	9	47.5	12.4	4.0	Pas.	2	.....	1906	Ballard, Wash.	Seattle, Wash.
220443	.....	Ga. s.	Ketchikan II	22	15	59.0	12.2	4.3	Tow.	3	100	1920	Everett, Wash.	Do.
211166	.....	Ga. s.	Ketchum	7	5	25.2	8.7	3.6	Fsh.	1	8	1913	Seattle, Wash.	Ketchikan, Alaska.
218340	.....	*Ga. p.	[7] Kettle Falls	27	22	60.0	11.4	3.0	Tow.	1	65	1914	Bremerton, Wash.	Seattle, Wash.
216364	.....	*Ga. p.	Kowana	15	12	55.0	12.7	2.7	Pas.	1	50	1918	Clarksville, Mo	St. Louis, Mo.
221398	MCVT	Ga. y.	Kex	32	25	57.6	11.2	5.9	Yct.	2	85	1921	Boston, Mass.	Boston, Mass.
161128	.....	Ga. s.	Key	11	7	41.8	12.2	3.0	Fsh.	3	.....	1899	Charlotte Harbor, Fla.	Key West, Fla.
215109	.....	Ga. s.	Key City	26	21	35.4	13.2	6.7	Fsh.	3	40	1917	Seattle, Wash.	Seattle, Wash.
201391	.....	Ga. s.	Keystone	22	18	47.0	15.4	6.3	Frt.	2	30	1904	Cutler, Me.	Eastport, Me.

[1] Formerly ga. y. Georgena II.
[2] Formerly ga. y. Honey Boy.
[3] Formerly ga. y. Diella.
[4] Formerly ga. y. Isabella.
[5] Formerly sch. Harriet.
[6] Formerly ga. y. Elava.
[7] Formerly *ga. p. U. S. E. D. Kettle Falls.

MERCHANT MOTOR VESSELS OF THE UNITED STATES—Continued.

Official No.	Signal letters.	Rig.	Name of vessel.	Gross tonnage.	Net tonnage.	Length.	Breadth.	Depth.	Service.	Crew.	Indicated horsepower.	When built.	Where built.	Home port (where permanent document issues).
						Feet.	*Feet.*	*Feet.*						
208580	.....	*Ga. p.	Keystone	14	9	65.0	16.2	1.5	Pas.	2	65	1911	Seattle, Wash	Port Townsend, Wash.
206754	.....	Ga. s.	Key West	8	7	30.0	9.4	3.5	Fsh.	3	8	1907	Green Bay, Wis	Milwaukee, Wis.
208758	.....	Ga. s.	Kickemuit	10	8	28.0	11.6	3.6	Oys.	2	16	1880	Kickemuit, R. I	Providence, R. I.
161163	.....	Ga. s.	Kid	7	5	52.0	10.0	3.5	Pas.	1	.....	1900	Racine, Wis	Chicago, Ill.
203753	.....	*Ga. p.	Kid	14	14	75.4	15.4	2.0	Tow.	1	.....	1906	Marietta, Ohio	Pittsburgh, Pa.
218335	.....	Ga. s.	Kid II	15	10	45.5	15.0	4.2	Fsh.	1	60	1919	New York, N. Y	New York, N. Y.
209524	.....	Ga. s.	[1] Killarney	32	30	54.0	13.0	5.2	Pas.	2	.....	1910	West Bay City, Mich	Detroit, Mich.
215079	LHDK	Ga. s.	Killarney	153	73	108.3	23.8	10.8	Fsh.	23	180	1917	Essex, Mass	Gloucester, Mass.
218393	.....	Ga. s.	Killdeer	37	30	58.7	14.9	6.9	Fsh.	7	50	1919	Bellingham, Wash	Los Angeles, Cal.
205154	.....	Ga. s.	Kimiwa	7	6	43.0	14.0	2.6	Frt.	2	9	1908	Oriole, Md	Baltimore, Md.
218399	.....	Ga. y.	Kin-Nah-Beh	24	14	59.0	11.0	5.1	Yct.	2	125	1911	Greenville, Me	New York, N. Y.
211890	.....	Ga. s.	Kinei Maru	28	8	64.5	13.8	5.9	Fsh.	8	62	1913	Honolulu, Hawaii	Honolulu, Hawaii.
221943	.....	Ga. s.	King	17	15	36.5	11.0	4.8	Fsh.	3	28	1920	Sturgeon Bay, Wis	Milwaukee, Wis.
219856	.....	Ga. s.	King No. 1	8	6	33.2	9.8	3.9	Fsh.	2	16	1920	Seattle, Wash	Cordova, Alaska.
212014	.....	Ga. s.	King & Wingo	143	97	96.7	19.6	9.7	Fsh.	10	140	1914	.....do	Seattle, Wash.
208562	.....	Ga. s.	King Bird	22	15	54.0	13.6	4.9	Fsh.	2	15	1911	Port Blakely, Wash	Unalaska, Alaska.
221940	.....	Ga. s.	King Fish	7	6	29.0	11.8	4.4	Fsh.	1	16	1922	Charleston, S. C	Fernandina, Fla.
14259	.....	Ga. s.	Kingfisher	106	72	98.3	15.9	9.6	Fsh.	12	.....	1872	Bristol, R. I	Apalachicola, Fla.
205262	.....	Ga. s.	King Fisher	55	49	77.5	18.4	5.4	Oys.	12	.....	1908	Darien, Conn	New York, N. Y.
212500	.....	Ga. s.	[2] King Fisher	8	6	35.8	10.1	3.2	Mso.	1	25	1914	Duck Creek, N. C	New Bern, N. C.
14350	.....	Ga. s.	Kingfisher	10	10	35.4	12.0	5.4	Frt.	2	.....	1877	Bristol, Me	Castine, Me.
205499	.....	Ga. s.	Kingfisher	49	15	74.5	17.4	7.2	Fsh.	3	150	1908	Quincy, Mass	Machias, Me.
206166	.....	Ga. s.	Kingfisher	40	27	53.7	15.1	7.5	Fsh.	2	75	1909	Seattle, Wash	Seattle, Wash.
208797	.....	Ga. s.	Kingfisher	13	12	36.2	10.3	3.8	Fsh.	3	16	1909	West De Pere, Wis	Milwaukee, Wis.
209547	.....	Ga. s.	Kingfisher	11	8	32.8	11.2	4.8	Fsh.	2	20	1912	Seattle, Wash	Juneau, Alaska.
213438	.....	Ga. y.	Kingfisher	27	24	43.4	14.5	5.3	Yct.	2	75	1909	Brooklyn, N. Y	New York, N. Y.
212803	.....	Ga. s.	Kingfisher	14	11	41.4	12.1	6.5	Frt.	1	50	1914	Los Angeles, Cal	Los Angeles, Cal.
215549	.....	†Ga. s.	Kingfisher	10	8	34.0	10.3	3.6	Fsh.	1	15	1917	Metlakatla, Alaska	Ketchikan, Alaska.
218192	.....	Ga. s.	Kingfisher	8	6	34.0	10.6	4.0	Fsh.	1	25	1919	New London, Conn	New York, N. Y.
219426	LVFK	Ga. y.	Kingfisher	81	67	75.8	17.5	8.4	Yct.	6	72	1920	Camden, N. J	St. Paul, Minn.
210827	.....	Ga. s.	[3] Kingsmill	56	38	77.1	15.5	6.4	Fsh.	6	20	1912	Lisabuela, Wash	Seattle, Wash.
218304	.....	Ga. s.	Kisanto	16	11	49.4	12.2	4.5	Fsh.	6	50	1917	Los Angeles, Cal	Los Angeles, Cal.
214524	.....	Ga. s.	Kiseno	17	14	44.6	12.7	5.5	Fsh.	4	30	1916	Seattle, Wash	Seattle, Wash.
214852	.....	Ga. s.	Kiska	43	34	56.0	15.2	7.0	Fsh.	3	50	1917	Tacoma, Wash	Do.
215913	.....	Ga. s.	Kismet	21	17	43.4	16.0	4.5	Pas.	1	30	1920	Bay Shore, N. Y	New York, N. Y.
222246	.....	Ga. s.	Kitsap	7	6	29.9	8.7	4.1	Fsh.	1	6	1922	Bremerton, Wash	Seattle, Wash.
217376	.....	Ga. s.	Kittie A	15	10	44.4	12.4	4.9	Fsh.	3	35	1917	San Pedro, Cal	San Diego, Cal.
161223	.....	Ga. s.	Kittiwake	6	6	26.7	12.0	3.9	Mso.	1	.....	1902	Osterville, Mass	Barnstable, Mass.
93301	.....	Ga. y.	[4] Kitty Anne	19	15	49.0	11.0	5.2	Yct.	1	.....	1902	Port Jefferson, N. Y	New York, N. Y.
202343	.....	Ga. s.	Kitty Woodall	103	73	99.6	23.0	6.6	Frt.	5	85	1905	Cambridge, Md	Baltimore, Md.
214874	.....	Ga. s.	Kiva	67	43	78.5	17.0	6.8	Plt.	8	140	1917	Salisbury, Md	New Orleans, La.
215591	.....	†Ga. s.	Kiwanda [5]	15	8	40.8	12.5	4.8	Fsh.	1	20	1917	Portland, Oreg	Portland, Oreg.
200457	.....	Ga. s.	Kiwi	14	13	42.6	16.1	3.6	Pas.	1	.....	1903	Daytona, Fla	St. Augustine, Fla.
220870	.....	Ga. y.	Klahance	53	30	75.0	13.4	6.7	Yct.	6	400	1920	New York, N. Y	New York, N. Y.
200153	.....	Ga. s.	Klatawa	12	8	38.7	10.5	4.6	Pas.	1	.....	1903	Port Blakely, Wash	Seattle, Wash.
206684	.....	Ga. s.	Klatawa	16	11	47.2	11.2	4.0	Tow.	1	75	1907	Oakland, Cal	San Francisco, Cal.
210245	.....	Ga. s.	Klatawa	23	15	50.2	15.8	4.8	Frt.	1	20	1912	Shaw Island, Wash	Port Townsend, Wash.
205982	.....	Ga. s.	[6] Klawack No. 4	16	11	44.7	11.9	4.9	Fsh.	1	35	1909	.....do	Ketchikan, Alaska.
215108	.....	Ga. s.	[6] Klawack No. 5	19	15	43.6	12.7	5.4	Fsh.	1	35	1917	Seattle, Wash	Wrangell, Alaska.
213181	.....	Ga. s.	[7] Klawack No. 6	20	16	44.0	11.9	5.6	Fsh.	6	30	1915	Everett, Wash	Do.
215062	.....	Ga. s.	[6] Klawack No. 7	19	15	43.1	13.5	5.1	Fsh.	7	30	1917	Seattle, Wash	Do.
208143	.....	Ga. s.	Klick	9	6	38.3	10.2	2.9	Frt.	2	20	1910	Astoria, Oreg	Portland, Oreg.
207702	.....	Ga. s.	Klickitat	11	7	40.0	11.6	4.3	Tow.	1	75	1910	Port Blakely, Wash	Seattle, Wash.
101097	.....	Ga. s.	Klondike	13	6	37.0	14.7	5.6	Fsh.	5	.....	1897	Gloucester, Mass	Gloucester, Mass.
161110	.....	Ga. s.	Klondike	10	6	37.6	13.2	3.2	Pas.	1	12	1898	Patchogue, N. Y	New York, N. Y.
213075	.....	Ga. s.	Kloshe	21	20	36.2	11.1	3.8	Frt.	1	20	1915	Olympia, Wash	Seattle, Wash.
209475	.....	Ga. s.	Klootchman	13	9	35.3	12.2	4.3	Tow.	1	8	1911	Burton, Wash	Do.
213811	.....	Ga. y.	Knapp Island	22	12	43.4	12.3	4.2	Yct.	2	85	1915	New York, N. Y	Chicago, Ill.
105279	.....	Ga. s.	[8] Knickerbocker	18	16	47.2	17.2	5.1	Mso.	1	18	1873	Bayport, N. Y	New York, N. Y.
208332	.....	Ga. s.	Kobuk	15	10	45.0	12.2	4.5	Tow.	3	50	1911	Seattle, Wash	Nome, Alaska.
211813	.....	Ga. s.	Kodiak	56	38	69.4	18.0	7.6	Fsh.	12	100	1913	.....do	Seattle, Wash.
209228	.....	Ga. s.	Kogglung	16	6	46.0	11.0	4.4	Fsh.	3	55	1901	Alameda, Cal	Unalaska, Alaska.
216536	.....	Ga. y.	Kohala	44	30	70.0	12.5	6.0	Yct.	3	400	1918	Trenton, Mich	Detroit, Mich.
161168	.....	Ga. s.	Konomoo	10	10	42.5	10.2	4.4	Wat.	1	.....	1900	New London, Conn	Boston, Mass.
206232	.....	Ga. s.	Koochiching	22	15	58.0	11.6	3.8	Pas.	2	48	1909	Koochiching, Minn	Duluth, Minn.
204104	.....	Ga. s.	Koos	10	7	39.2	8.8	3.6	Pas.	1	.....	1907	Marshfield, Oreg	Marshfield, Oreg.
161230	.....	Ga. s.	Kosagaas	15	10	48.8	12.8	4.4	Frt.	1	.....	1903	Mariners Harbor, N. Y	Newark, N. J.
222044	.....	Ga. s.	Kosmos	40	31	64.5	17.0	5.0	Frt.	2	180	1922	Nashville, Tenn	Louisville, Ky.

[1] Formerly {a ga. s. Killarney. b U. S. S. Killarney.
[2] Formerly ga. y. Mañana.
[3] Formerly ga. s. Virginia II.
[4] Formerly ga. y. Momoweta.
[5] Formerly ga. s. Mary P.
[6] Formerly ga. s. The Rival.
[7] Formerly ga. s. Comanche.
[8] Formerly ga. s. New Rocello.
[9] Formerly ga. s. Alfred C. Harmer.
† Oil engine.

MERCHANT MOTOR VESSELS OF THE UNITED STATES—Continued.

Official No.	Signal letters.	Rig.	Name of vessel.	Gross tonnage.	Net tonnage.	Length.	Breadth.	Depth.	Service.	Crew.	Indicated horsepower.	When built.	Where built.	Home port (where permanent document issues).
						Feet.	*Feet.*	*Feet.*						
215973	.....	Ga. s.	Kotobuki Maru No. 1	32	16	57.1	13.2	5.0	Ten.	5	85	1918	Honolulu, Hawaii	Honolulu, Hawaii.
215974	.....	Ga. s.	Kotobuki Maru No. 2	28	13	57.5	13.0	5.0	Fsh.	9	85	1918	.....do.....	Do.
218618	.....	Ga. s.	Kotobuki Maru No. 4	21	7	58.5	12.0	4.4	Fsh.	8	65	1918	.....do.....	Do.
218619	.....	Ga. s.	Kotobuki Maru No. 5	21	8	59.4	12.0	4.6	Fsh.	8	65	1919	.....do.....	Do.
213460	.....	Ga. s.	Kotor	10	7	35.4	10.9	3.6	Fsh.	1	10	1915	Ketchikan, Alaska	Ketchikan, Alaska.
161106	.....	*Ga. p.	Kotzebue	19	12	47.0	15.5	3.5	Tow.	4	32	1898	Sausalito, Cal.	Nome, Alaska.
161188	.....	Ga. y.	Kraken	22	18	47.5	14.9	6.5	Yct.	1	20	1896	Greenport, N. Y.	Greenport, N. Y.
221981	.....	Ga. s.	Krazy Kat II	8	5	38.6	9.0	4.2	Frt.	1	40	1909	Brooklyn, N. Y.	New York, N. Y.
218060	.....	Ga. s.	Kreetan	15	14	38.4	12.0	5.2	Pas.	2	45	1919	Johns Wood, Mich.	Marquette, Mich.
212770	.....	Ga. s.	Kualhelani	38	21	61.4	14.9	6.3	Frt.	3	35	1914	Honolulu, Hawaii	Honolulu, Hawaii.
209646	.....	Ga. s.	Kulu Queen	43	29	62.0	16.5	6.8	Ten.	3	75	1912	Astoria, Oreg.	Seattle, Wash.
215919	.....	Ga. y.	Kumagin	49	29	75.8	13.0	6.4	Yct.	4	400	1917	Milwaukee, Wis.	New York, N. Y.
210940	.....	Ga. s.	Kumtux	37	25	56.5	15.0	8.7	Tow.	3	110	1913	Winslow, Wash.	Seattle, Wash.
219085	.....	Ga. s.	Kvik	13	12	32.7	11.7	4.0	Frt.	2	12	1919	Remleys Point, S. C.	Charleston, S. C.
161031	.....	Ga. s.	Kwasind	8	6	34.0	12.0	5.0	Msc.	2	40	1892	Fall River, Mass.	New York, N. Y.
204234	KWFJ	Ga. y.	Kwasind	33	28	57.5	12.5	5.2	Yct.	2	50	1900	Philadelphia, Pa.	Ellsworth, Me.
208130	.....	Ga. s.	Kwasind	10	9	35.1	11.2	4.6	Fsh.	4	24	1910	Wickford, R. I.	Newport, R. I.
			L.											
220968	.....	Ga. s.	L. U. jr.	16	10	48.6	12.4	3.9	Frt.	1	28	.....	.....	Newport News, Va.
213758	.....	Ga. s.	L. W.	6	5	27.0	8.5	3.0	Fsh.	2	8	1915	Mackinaw City, Mich.	Grand Haven, Mich.
211574	.....	Ga. s.	L. Goldish	31	13	56.0	15.5	4.1	Frt.	3	40	1913	Knife River, Minn.	Duluth, Minn.
215932	.....	*Ga. p.	L. Watson	9	9	56.0	16.0	1.3	Pas.	0	15	1917	Celina, Tenn.	Nashville, Tenn.
213666	.....	Ga. y.	L'Apache	38	33	71.8	11.9	5.7	Yct	4	250	1915	New York, N. Y.	Miami, Fla.
141773	.....	Ga. s.	L. A. Jeffrey	30	26	59.0	19.0	5.3	Fsh.	6	30	1902	Bay Shore, N. Y.	Philadelphia, Pa.
221712	.....	Ga. s.	L. C. Quinn	42	20	62.4	17.0	6.4	Frt.	3	31	1921	Crisfield, Md.	Crisfield, Md.
206028	.....	Ga. s.	L. E. Yates	37	17	62.8	20.4	5.2	Oys.	6	.....	1909	Greenwich, N. J.	Philadelphia, Pa.
141771	.....	Ga. s.	L. F. Terry	14	13	41.5	15.5	3.7	Fsh.	4	.....	1902	Patchogue, N. Y.	Greenport, N. Y.
141237	.....	Ga. s.	L. H. Bozman	13	7	54.4	14.0	3.3	Oys.	1	.....	1892	Oriole, Md.	Newport News, Va.
141230	.....	Ga. s.	L. H. Wilson	10	7	52.0	13.7	3.5	Frt.	2	.....	1892	.....do.....	Annapolis, Md.
222027	.....	Ga. s.	L. I. Fish	8	5	36.5	10.6	3.8	Fsh.	6	40	1922	Keyport, N. J.	New York, N. Y.
140635	.....	Ga. s.	L. J. Callanan	7	7	31.7	13.4	3.2	Pas.	1	.....	1883	Patchogue, N. Y.	Perth Amboy, N. J.
140372	.....	Ga. s.	L. J. Dayton	12	8	36.4	14.4	4.2	Frt.	1	.....	1879	Port Jefferson, N. Y.	Do.
141413	.....	Ga. s.	[1]L. R. Hand	9	9	41.1	15.0	4.0	Frt.	3	.....	1896	Patchogue, N. Y.	Do.
141774	.....	Ga. s.	L. R. Hand	14	12	48.6	16.0	4.0	Fsh.	4	20	1901	Bridgeport, Conn.	Greenport, N. Y.
15976	.....	Ga. s.	L. V. Ostrom	31	29	55.0	18.0	4.0	Frt.	2	.....	1873	Patchogue, N. Y.	Belfast, Me.
140974	.....	Ga. s.	L. W. Courtney	7	5	48.0	11.8	3.0	Frt.	2	.....	1888	Mundy Point, Va.	Crisfield, Md.
140767	.....	Ga. s.	L. W. Gunby	10	5	50.0	12.1	3.4	Msc.	3	.....	1885	Somerset County, Md.	Annapolis, Md.
140660	.....	Ga. s.	L. W. Machen	10	5	43.5	13.2	3.4	Oys.	2	.....	1883	Mathews County, Va.	Newport News, Va.
221634	.....	Ga. s.	L. and R. Forsythe	10	7	35.9	10.6	4.4	Frt.	4	8	1921	Tacoma, Wash.	Tacoma, Wash.
204011	.....	Ga. s.	La Blanca	11	8	39.5	12.3	4.0	Pas.	1	.....	1907	Winslow, Wash.	Seattle, Wash.
203420	.....	Ga. s.	La Bondozia	10	6	35.5	10.9	3.5	Fsh.	1	.....	1906	Ballard, Wash.	Do.
140594	.....	Ga. s.	La Corse	7	5	34.0	11.8	3.2	Msc.	2	.....	1882	Lake Charles, La.	Morgan City, La.
210776	.....	Ga. s.	La Dorner	14	9	42.4	10.2	4.4	Pas.	1	24	1909	Miami, Fla.	Miami, Fla.
216695	.....	Ga. s.	La Felice	16	8	44.3	12.4	5.0	Fsh.	6	36	1918	Ipswich, Mass.	Gloucester, Mass.
217413	.....	Ga. s.	La Florita	46	36	60.3	16.6	7.2	Frt.	3	90	1918	Port Byron, N. Y.	New York, N. Y.
215838	.....	Ga. s.	La Haven	11	10	50.4	10.2	3.0	Frt.	1	20	1917	Holly Hill, Fla.	Tampa, Fla.
203191	.....	Ga. y.	[2]La Mascotte IV	62	47	111.0	13.5	6.6	Yct.	4	.....	1906	New York, N. Y.	San Francisco, Cal.
215181	LHGS	Ga. y.	La Mer	40	20	66.7	12.2	6.8	Yct.	4	400	1917	Boston, Mass.	New York, N. Y.
215578	LHTN	†Ga. s.	La Merced ✚	1,696	1,342	232.0	43.6	26.6	Frt.	16	320	1917	Benicia, Cal.	San Francisco, Cal.
210703	.....	Ga. s.	La Ola	19	13	41.0	11.9	5.2	Pas.	1	30	1912	Sausalito, Cal.	Do.
205974	.....	Ga. s.	La Paloma	40	14	68.3	17.7	7.8	Fsh.	11	75	1909	Seattle, Wash.	Seattle, Wash.
209915	.....	Ga. s.	[3]La Salle	13	9	38.7	10.0	4.9	Frt.	2	24	1912	Racine, Wis.	Chicago, Ill.
209737	.....	Ga. s.	La Sirena	18	12	41.3	12.5	5.6	Tow.	2	40	1912	Seattle, Wash.	Seattle, Wash.
205135	.....	Ga. s.	La Thea	11	8	51.8	10.5	4.3	Pas.	2	24	1908	Tacoma, Wash.	Tacoma, Wash.
214164	.....	Ga. s.	La Tosca	7	7	36.0	7.3	2.8	Pas.	1	22	1909	St. Louis, Mo.	St. Louis, Mo.
218382	.....	Ga. s.	La Von	8	6	33.1	7.9	4.0	Frt.	....	20	1912	Anacortes, Wash.	Seattle, Wash.
219010	.....	Ga. y.	Labor	27	13	59.4	13.6	6.0	Yct.	5	.....	1919	Catano, P. R.	New York, N. Y.
202885	.....	Ga. s.	Laconia	15	8	42.8	13.0	6.2	Fsh.	2	14	1906	Bremen, Me.	Portland, Me.
219979	.....	Ga. s.	Laconic	7	6	30.0	9.1	4.0	Fsh.	2	10	1916	Tacoma, Wash.	San Francisco, Cal.
213925	.....	Ga. s.	Ladona	9	8	34.2	8.6	4.0	Fer.	1	10	1913	Burton, Wash.	Seattle, Wash.
222228	MDQJ	Ga. y.	Ladona	61	52	70.7	20.4	10.4	Yct.	3	96	1922	East Boothbay, Me.	Portland, Me.
214077	.....	Ga. s.	Laddie	35	30	56.3	14.9	6.4	Fsh.	6	50	1916	Tacoma, Wash.	Seattle, Wash.
201948	.....	Ga. s.	[4]Ladrone	19	14	44.8	12.4	5.3	Yct.	3	7	1905	Bristol, R. I.	New York, N. Y.
215672	.....	Ga. s.	Lady	8	8	30.0	7.5	3.0	Pas.	1	32	1914	Grafton, Ill.	St. Louis, Mo.
218270	.....	Ga. s.	Lady	8	6	28.9	10.1	3.4	Pas.	1	16	1917	Camden, N. J.	Philadelphia, Pa.
206474	.....	Ga. s.	Lady Alyce	14	9	39.0	10.0	3.4	Frt.	1	25	1909	Poulsbo, Wash.	Port Townsend, Wash.
206990	LBHJ	Ga. y.	[5]Lady Bertha	48	32	77.1	14.0	6.3	Yct.	3	80	1909	Bayonne, N. J.	Philadelphia, Pa.
204037	.....	Ga. s.	Lady Bird	12	8	33.8	12.0	2.4	Fsh.	2	18	1907	Key West, Fla.	Tampa, Fla.
141491	.....	Ga. s.	Lady Eldridge	9	6	31.4	12.2	3.9	Pas.	1	24	1897	Atlantic City, N. J.	New York, N. Y.
15869	.....	Ga. s.	Lady Emma	5	5	29.0	11.4	3.4	Oys.	1	.....	1872	Patchogue, N. Y.	Bridgeport, Conn.
207719	.....	Ga. y.	[6]Lady Evelyn	19	17	45.0	10.2	5.4	Yct.	3	30	1910	New York, N. Y.	New York, N. Y.
218494	.....	Ga. s.	Lady Fair	15	10	50.0	12.0	4.7	Msc.	2	24	1919	Brooklyn, N. Y.	Do.

[1] Formerly *ga. p. {a Newt Cooper. {b Florinel.
[2] Formerly st. s. La Mascotte III.
[3] Formerly ga. s. Sterling.
[4] Formerly {a ga. y. Suzetta III. {b sip. y. Sadrone.
[5] Formerly ga. y. {a Igloo. {b Edwina.
[6] Formerly ga. y. {a Andwin. {b Irene.
† Oil engine.

MERCHANT MOTOR VESSELS OF THE UNITED STATES—Continued.

Official No.	Signal letters.	Rig.	Name of vessel.	Gross tonnage.	Net tonnage.	Length.	Breadth.	Depth.	Service.	Crew.	Indicated horsepower.	When built.	Where built.	Home port (where permanent document issues).
						Feet.	*Feet.*	*Feet.*						
214681	.....	Ga. y.	Lady Fish	81	64	61.3	20.0	6.8	Yct.	2	50	1916	Marco, Fla	Tampa, Fla.
200529	.....	Ga. s.	Lady Florence	8	7	33.0	13.1	3.3	Fsh.	2	.....	1903	Mandeville, La	Mobile, Ala.
219732	.....	Ga. s.	Lady Gay	8	5	36.4	11.8	2.5	Oys.	2	6	1909	Empire, La	New Orleans, La.
209767	.....	Ga. s.	Lady Grace	12	11	32.8	9.6	3.9	Fsh.	3	18	1905	Two Rivers, Wis	Milwaukee, Wis.
210142	LCKV	Ga. y.	[1] Lady Grace	115	78	89.0	18.5	10.0	Yct.	6	100	1912	Camden, N. J	Chicago, Ill.
201717	.....	Ga. s.	Lady Grace	9	9	40.0	6.4	3.9	Pas.	1	20	1905	Clinton, Iowa	St. Paul, Minn.
212306	.....	Ga. y.	[2] Lady Guyon	57	34	72.6	14.5	7.5	Yct.	3	100	1914	Boston, Mass	Chicago, Ill.
208199	.....	Ga. y.	Lady Hamilton	21	18	54.1	9.0	4.7	Yct	1	60	1902	Detroit, Mich	Grand Haven, Mich.
220488	.....	Ga. y.	Lady Helen	23	16	48.3	11.6	5.3	Yct.	2	250	1920	Watervliet, N. Y	Tacoma, Wash.
211228	.....	Ga. s.	Lady Hilda II	27	23	47.3	14.2	5.8	Pas.	2	37	1913	New York, N. Y	New York, N. Y.
219020	.....	Ga. y.	Lady Jane	17	16	43.6	10.0	3.9	Yct.	2	20	1907	Oshkosh, Wis	Milwaukee, Wis.
115939	KFDL	Ga. y.	Lady Jay	74	50	102.5	19.0	7.0	Yct.	5	150	1883	Brooklyn, N. Y	New York, N. Y.
221736	.....	Ga. y.	La Jota	26	15	52.2	12.3	5.7	Yct.	1	95	1921	Los Angeles, Cal	Los Angeles, Cal.
202844	.....	Ga. s.	Lady Lou	12	8	50.0	23.2	2.9	Pas.	2	20	1904	West Palm Beach, Fla	Miami, Fla.
220580	.....	Ga. s.	Lady Luck	14	9	39.7	8.6	4.9	Frt.	1	100	1920	Seattle, Wash	Seattle, Wash.
220904	.....	Ga. p.	Lady Martin	14	14	59.4	13.9	2.0	Pas.	1	15	1920	Alma, Ark	St. Louis, Mo.
201343	KTHR	Ga. y.	[3] Lady Mary	96	90	91.4	21.3	8.0	Yct.	8	.....	1904	Shooters Island, N. Y	Brunswick, Ga.
216939	.....	Ga. y.	Lady Maud	15	10	37.7	12.0	4.5	Yct.	2	15	1904	Baltimore, Md	Baltimore, Md.
141755	.....	Ga. s.	Lady May	19	11	48.0	16.0	3.6	Frt.	2	.....	1901	Keller, Va	Norfolk, Va.
206209	.....	Ga. y.	Lady May	20	14	40.0	11.0	4.2	Yct.	1	40	1909	Everett, Wash	Seattle, Wash.
218824	.....	Ga. y.	Lady Peggy	21	14	49.4	12.5	4.2	Yct.	2	65	1906	Baltimore, Md	Annapolis, Md.
206957	.....	Ga. s.	Lady of the Lake	8	5	32.0	11.3	3.0	Oys.	2	.....	1909	Morgan City, La	Morgan City, La.
107566	.....	Ga. s.	[4] Lafalot	12	11	38.1	15.5	5.2	Frt.	2	40	1895	Bayonne, N. J	New York, N. Y.
141848	.....	Ga. s.	Lafayette	30	12	61.0	17.2	7.0	Fsh.	8	.....	1903	Gloucester, Mass	Gloucester, Mass.
211586	.....	Ga. s.	Lagonia	11	7	44.3	11.7	4.4	Frt.	1	25	1913	Poquoson, Va	Crisfield, Md.
205954	.....	Ga. s.	Lagoon	8	7	34.5	10.9	1.8	Pas.	1	8	1904	Titusville, Fla	St. Augustine, Fla.
203397	.....	Ga. s.	Lagrange	9	6	47.6	11.3	4.4	Oys.	2	.....	1906	Urbanna, Va	Reedville, Va.
210995	.....	Ga. s.	Laida	52	36	60 0	16.0	7.1	Fsh.	6	75	1913	Seattle, Wash	Seattle, Wash.
213804	.....	Ga. s.	Lake Bay	12	10	50.0	11.5	2.8	Fsh.	2	20	1916	Lake Bay, Alaska	Wrangell, Alaska.
141589	.....	Ga. s.	Lakeside	39	30	64.8	18.6	3.8	Frt.	2	40	1899	Mount Clemens, Mich	Detroit, Mich.
222127	.....	Ga. s.	Lakeside III	13	11	54.9	14.1	2.2	Pas.	1	50	1922	Sandusky, Ohio	Sandusky, Ohio.
208184	.....	Ga. s.	Lakeview	11	6	37.0	9.2	8.9	Tow.	1	28	1910	Beaumont, Tex	Port Arthur, Tex.
213082	.....	Ga. s.	Lakewood	9	8	36.4	9.4	4.7	Fsh.	2	24	1915	Seattle, Wash	Seattle, Wash.
211643	.....	Ga. s.	Lakme	6	6	27.2	7.8	3.2	Frt.	1	12	1903	West De Pere, Wis	Milwaukee, Wis.
214452	LGJP	Ga. s.	[5] Laksco	326	163	146.6	28.6	11.0	Wrk.	5	.....	1864	Philadelphia, Pa	New York, N. Y.
213396	.....	[6] Ga. p.	Lambs Ferry	12	8	58.0	15.1	1.9	Frt.	3	15	1915	Decatur, Ala	Mobile, Ala.
207008	.....	Ga. s.	Lamont R	9	5	32.0	11.4	6.4	Fsh.	2	7	1909	Friendship, Me	Vinalhaven, Me.
209614	LCGW	Ga. y.	Lanai	76	51	71.5	16.7	8.1	Yct.	3	50	1912	Camden, N. J	Miami, Fla.
219705	.....	Ga. s.	Lanakila	29	13	64.3	14.0	6.0	Frt.	4	100	1913	Honolulu, Hawaii	Honolulu, Hawaii.
216580	LMDQ	Ga. s.	Lancaster	141	76	109.4	19.9	8.4	Fsh.	6	100	1918	Weems, Va	Reedville, Va.
219727	.....	Ga. s.	Lancaster	18	9	45.6	15.3	4.1	Frt.	1	40	1920	Palmer, Va	Norfolk, Va.
214689	.....	Ga. s.	Landing	20	16	45.1	13.0	6.2	Fsh.	3	35	1917	Seattle, Wash	Juneau, Alaska.
212686	.....	Ga. s.	Lanore	9	8	31.6	8.8	3.6	Pas.	1	15	1909	Neenah, Wis	Milwaukee, Wis.
141714	.....	Ga. y.	Lantana	16	11	42.5	13.6	4.7	Mso.	2	.....	1900	New York, N. Y	New York, N. Y.
222092	.....	Ga. s.	Lareneg	9	7	32.7	9.7	3.5	Frt.	2	20	1915	Dellar, N. J	Philadelphia, Pa.
207875	.....	Ga. y.	Larina	16	12	43.0	10.0	6.4	Yct.	2	25	1910	Sharptown, Md	Do.
141295	.....	Ga. s.	Lark	20	17	41.7	15.4	5.1	Frt.	2	.....	1893	Mermenton River, La	Port Arthur, Tex.
201453	.....	Ga. s.	[4] Lark	40	28	54.2	14.9	3.7	Pas.	2	.....	1904	Bon Secour, Ala	Pensacola, Fla.
204573	.....	Ga. s.	Lark	14	10	44.5	12.2	3.9	Pas.	2	39	1907	Dockton, Wash	Juneau, Alaska.
210014	.....	Ga. s.	Lark	13	9	38.6	9.5	4.2	Pas.	2	35	1910	Chicago, Ill	Chicago, Ill.
210018	.....	Ga. s.	Lark	10	8	31.9	11.2	3.9	Fsh.	5	15	1912	Seabeck, Wash	Seattle, Wash.
210340	.....	Ga. s.	Lark	72	37	80.0	23.3	6.0	Frt.	6	100	1912	Oakland, Cal	San Francisco, Cal.
214895	.....	Ga. s.	Lark	23	12	51.1	14.8	5.6	Fsh.	1	80	1917	.....do	Do.
220198	.....	[6] Ga. p.	Lark	24	15	65.0	10.0	1.6	Tow.	3	16	1920	Grantsville, W. Va	Pittsburgh, Pa.
214878	.....	Ga. s.	Lark No. 2	11	6	43.0	9.4	4.6	Fsh.	2	80	1917	Los Angeles, Cal	Los Angeles, Cal.
204298	.....	Ga. s.	[7] Larnie B. Shaw	79	54	82.1	16.8	6.2	Tow.	5	.....	1899	Wilmington, Del	Philadelphia, Pa.
218935	.....	Ga. s.	Larussie	14	12	37.7	12.3	2.7	Oys.	3	21	1911	Cut Off, La	New Orleans, La.
203896	.....	Ga. s.	Lasca	9	7	33.2	12.0	5.0	Fsh.	1	17	1907	West Mystic, Conn	Newport, R. I.
206925	.....	Ga. s.	Lasca II	13	9	38.0	10.4	4.1	Fsh.	1	16	1911	Seattle, Wash	Juneau, Alaska.
215888	LJMS	Ga. s.	Lassen	717	443	170.2	39.9	12.4	Frt.	22	700	1917	Hoquiam, Wash	San Francisco, Cal.
201024	.....	Ga. s.	Lassie	14	14	55.0	9.6	3.0	Pas.	2	.....	1904	Aberdeen, Wash	Seattle, Wash.
211415	.....	Ga. s.	Latella	5	5	24.0	12.0	3.5	Fsh.	1	10	1903	Wareham, Mass	Provincetown, Mass.
216151	LKMG	Ga. y.	[8] Latona	22	15	45.9	11.8	4.7	Yct.	2	30	1911	North Tonawanda, N. Y	Detroit, Mich.
216961	.....	Ga. s.	Latouche	33	26	52.1	15.7	6.7	Fsh.	8	50	1918	Gig Harbor, Wash	Los Angeles, Cal.
215775	.....	Ga. s.	Laughing Water	9	8	29.6	8.0	3.7	Fsh.	3	8	1908	Ellison Bay, Wis	Milwaukee, Wis.
218758	.....	Ga. s.	LAUNDRY BOY	8	5	32.7	7.7	3.5	Frt.	1	15	1916	Buffalo, N. Y	Buffalo, N. Y.
140141	.....	Ga. s.	Laura	7	6	29.3	11.6	3.5	Fsh.	1	.....	1873	Speonk, N. Y	Greenport, N. Y.
210322	.....	Ga. s.	[9] Laura	15	10	44.6	11.5	4.9	Frt.	1	12	1912	Baltimore, Md	Baltimore, Md.
211382	.....	Ga. s.	Laura	15	10	44.0	13.9	4.8	Tow.	1	60	1913	Sausalito, Cal	San Francisco, Cal.

[1] Formerly ga. y. (a Nahmsoka. b Hildebret. c Awa. d Kama. e Kismet.)
[2] Formerly ga. y. Minnemac II.
[3] Formerly ga. y. (a Azara. b British Oriole III. c Azara.)
[4] Formerly alp. y. Adele.
[5] Formerly U. S. Coast Guard cutter Woodbury.
[6] Formerly ga. s. Willie R.
[7] Formerly (a U. S. M. H. S. st. s. Louis Pasteur. b st. s. Helen Bethel.)
[8] Formerly ga. y. Apache.
[9] Formerly ga. s. Bessie.

MERCHANT MOTOR VESSELS OF THE UNITED STATES—Continued.

Official No.	Signal letters.	Rig.	Name of vessel.	Gross tonnage.	Net tonnage.	Length.	Breadth.	Depth.	Service.	Crew.	Indicated horsepower.	When built.	Where built.	Home port (where permanent document issues).
						Feet.	*Feet.*	*Feet.*						
218613	.....	Ga. s.	Laura	12	8	47.4	12.8	4.9	Frt.	2	.....	1919	Nahcotta, Wash	Astoria, Oreg.
219923	.....	Ga. s.	Laura	8	7	32.5	9.4	4.3	Fsh.	1	8	1920	Seattle, Wash	Seattle, Wash.
140532	.....	Ga. s.	Laura B	10	9	34.8	14.0	4.0	Oys.	1	12	1882	Patchogue, N. Y	Bridgeport, Conn.
140863	.....	Ga. s.	Laura E	6	5	28.8	13.0	3.3	Msc.	1	12	1884	.....do	New York, N. Y.
140924	.....	Ga. s.	Laura Elsie	5	5	27.2	12.7	3.0	Fsh.	1	15	1888	.....do	Do.
141740	.....	Ga. s.	Laura Enos	17	9	41.7	15.1	6.0	Fsh.	5	.....	1901	Gloucester, Mass	Boston, Mass.
221016	.....	Ga. s.	Laura Goulart	143	73	107.2	25.1	11.2	Fsh.	2	120	1921	Essex, Mass	Gloucester, Mass.
140874	.....	Ga. s.	Laura L	11	10	37.2	14.1	4.1	Fsh.	1	18	1886	Keyport, N. J	New York, N. Y.
140456	.....	Ga. s.	Laura May	12	12	42.4	16.0	3.8	Msc.	1	.....	1881	Patchogue, N. Y	Perth Amboy, N. J.
207379	.....	Ga. s.	Laura R	30	20	49.3	17.6	5.4	Oys.	5	.....	1910	Port Jefferson, N. Y	Bridgeport, Conn.
141382	.....	Ga. s.	Laura Reed	24	22	45.6	16.2	7.3	Fsh.	4	15	1895	Noank, Conn	New Haven, Conn.
209714	.....	Ga. s.	Laura S	12	6	40.4	11.8	4.2	Fsh.	2	14	1911	Eastport, Me	Eastport, Me.
140229	.....	Ga. s.	Laura E. Gamage	13	12	39.0	13.5	5.5	Fsh.	2	36	1877	Bristol, Me	New Bedford, Mass.
217571	.....	Ga. s.	[1] Laura F. Wilson	43	26	65.8	20.6	5.4	Oys.	6	42	1893	Madison, Md	Philadelphia, Pa.
141246	.....	Ga. s.	Laura M. Buckson	28	14	55.4	19.2	5.5	Frt.	6	.....	1893	Greenwich, N. J	Wilmington, Del.
201692	.....	♦Ga. p.	Laure N	15	8	62.8	14.2	2.4	Frt.	4	.....	1904	Grand Isle, La	New Orleans, La.
204166	.....	Ga. s.	Laurel	14	9	54.4	13.3	3.9	Pas.	1	.....	1907	Double Bayou, Tex	Port Arthur, Tex.
210889	.....	Ga. s.	Laurel	10	7	30.0	13.3	4.7	Pas.	1	10	1913	Miami, Fla	Miami, Fla.
211903	LDJC	Ga. y.	[2] Laurel	19	18	45.3	10.9	4.1	Yct.	3	60	1913	Marblehead, Mass	New York, N. Y.
208016	.....	♦Ga. p.	Laurel S	9	9	45.0	10.0	2.4	Tow.	1	20	1910	Hazleton, Ind	Evansville, Ind.
204133	.....	Ga. s.	Laurelhurst	13	9	43.0	10.1	3.6	Frt.	25	25	1907	Everett, Wash	Juneau, Alaska.
141120	.....	Ga. s.	Lauretta	14	12	39.9	13.0	4.4	Fsh.	3	.....	1891	Greenport, N. Y	New York, N. Y.
141707	.....	Ga. s.	Lauretta Curran	23	14	56.8	18.3	3.8	Frt.	3	.....	1901	Madison, Md	Annapolis, Md.
141658	.....	Ga. s.	Laurus	28	26	55.1	15.5	7.7	Msc.	3	.....	1900	Brooklyn, N. Y	Bridgeport, Conn.
201805	.....	Ga. s.	Lavina	9	6	32.7	8.6	2.4	Pas.	1	.....	1905	Harstine, Wash	Tacoma, Wash.
140123	.....	Ga. s.	Lavinah	13	12	38.6	15.0	4.2	Pas.	1	.....	1875	Glenwood, N. Y	Albany, N. Y.
141813	.....	Ga. y.	Lavinan	32	22	66.1	13.0	5.4	Yct.	1	40	1902	Essington, Pa	New York, N. Y.
211504	.....	Ga. s.	Lavinia D	17	9	49.1	15.0	3.6	Frt.	1	37	1913	Eclipse, Va	Baltimore, Md.
207516	.....	Ga. s.	Lavinia Pearl	19	12	60.7	14.1	4.4	Fsh.	2	25	1910	Poquoson, Va	Reedville, Va.
141619	.....	Ga. s.	Lavita	8	5	34.8	8.0	3.2	Tow.	2	.....	1899	Seattle, Wash	Seattle, Wash.
201410	.....	Ga. s.	Lavon S. Ames	9	6	34.8	12.1	5.8	Fsh.	1	.....	1904	East Boothbay, Me	Boston, Mass.
141444	.....	Ga. s.	Lawrence	7	7	27.5	12.8	4.0	Fsh.	1	15	1895	Bath, Me	New York, N. Y.
215505	.....	†Ga. s.	Lawrence P	20	13	42.0	13.0	5.3	Fsh.	2	40	1917	Hydaburg, Alaska	Ketchikan, Alaska.
140586	.....	Ga. s.	Lawrence Murdock	67	42	75.6	21.2	7.2	Frt.	2	72	1882	Essex, Mass	Portland, Me.
81650	.....	Ga. s.	Lea	11	7	41.7	9.4	4.1	Pas.	2	25	1898	Yonkers, N. Y	Philadelphia, Pa.
14603	.....	Ga. s.	Leader	13	12	37.0	11.8	5.6	Frt.	2	.....	.....	.....	Eastport, Me.
141578	.....	Ga. s.	Leader	25	19	47.4	18.6	5.0	Oys.	2	.....	1898	Burnt Pot Island, Ga	Charleston, S. C.
201968	.....	Ga. s.	Leader	39	19	66.6	18.6	5.4	Frt.	16	.....	1905	Madison, Md	Beaufort, N. C.
203343	.....	Ga. s.	Leader	15	10	56.1	13.8	4.0	Frt.	2	.....	1906	Ilwaco, Wash	Astoria, Oreg.
215193	.....	Ga. s.	Leader	47	40	60.4	19.8	4.8	Frt.	2	35	1917	Bar Harbor, Me	Ellsworth, Me.
215299	.....	Ga. s.	Leader	12	10	40.0	10.3	4.4	Frt.	1	20	1917	Seabeck, Wash	Seattle, Wash.
216128	.....	Ga. s.	Leader	42	17	65.3	18.0	6.6	Tow.	1	110	1918	Oakland, Cal	San Francisco, Cal.
221694	.....	♦Ga. p.	Leader	18	11	50.0	12.0	3.0	Tow.	3	20	1921	Madison, Ind	Evansville, Ind.
211347	.....	♦Ga. p.	Leader III	22	19	46.2	12.0	1.6	Tow.	1	16	1913	Newport, Ark	St. Louis, Mo.
204514	.....	Ga. s.	Leah M	13	8	33.7	10.3	3.8	Pas.	2	.....	1907	Port Angeles, Wash	Tacoma, Wash.
15725	.....	Ga. s.	Leander Jane	23	14	51.4	18.1	4.2	Frt.	3	30	1869	Shieldsboro, Miss	New Orleans, La.
141695	.....	Ga. s.	Lear C	21	21	47.4	15.8	6.8	Fsh.	4	.....	1901	Gloucester, Mass	Boston, Mass.
203829	.....	Ga. s.	Leba	15	10	44.8	11.5	4.5	Fsh.	2	40	1907	South Akd, Wash	Ketchikan, Alaska.
214462	.....	Ga. s.	Lebec	32	15	55.0	15.1	6.6	Tow.	1	35	1916	Los Angeles, Cal	Los Angeles, Cal.
206837	.....	Ga. s.	Lee Allen	19	12	52.2	11.6	5.3	Frt.	1	75	1905	Stockton, Cal	Do.
140087	.....	Ga. s.	Le Bon Pere	7	5	36.6	11.6	3.3	Oys.	2	.....	1874	Grand Isle, La	New Orleans, La.
215714	.....	†Ga. s.	Lee II	11	10	36.0	7.0	3.0	Frt.	0	16	1917	Meredosia, Ill	Peoria, Ill.
211777	.....	Ga. y.	[3] Lefeba	23	18	49.0	12.4	5.5	Yct.	1	40	1913	Alton, Ill	St. Louis, Mo.
210446	.....	Ga. s.	Legonia	10	6	35.8	10.7	4.0	Frt.	1	35	1911	Oakland, Cal	San Francisco, Cal.
141433	.....	Ga. s.	Leida	5	5	32.5	12.7	3.1	Oys.	2	.....	1896	Wax Bayou, La	Morgan City, La.
218107	.....	Ga. s.	Leif	7	6	31.1	9.0	4.1	Fsh.	1	12	1913	Camano, Wash	Seattle, Wash.
219806	.....	Ga. s.	Leif II	30	21	46.9	14.5	6.0	Fsh.	8	45	1920	Gig Harbor, Wash	Do.
214544	.....	Ga. y.	Leisure	17	12	43.2	12.4	5.0	Yct.	2	32	1911	Camden, N. J	New York, N. Y.
207840	.....	Ga. s.	Lelia	10	10	45.0	11.0	3.9	Frt.	1	.....	1909	Georgetown, S. C	Georgetown, S. C.
209418	.....	Ga. y.	Lelia	27	21	52.4	14.2	7.2	Yct.	3	40	1911	Stamford, Conn	Miami, Fla.
141702	.....	Ga. s.	Lelia T	10	8	48.8	9.8	4.0	Msc.	2	.....	1900	Noank, Conn	Greenport, N. Y.
210282	.....	Ga. s.	Lela	9	6	31.0	9.2	4.5	Fsh.	2	18	1912	Olympia, Wash	Juneau, Alaska.
141101	.....	Ga. s.	Lela Boyle	23	20	48.5	17.3	5.1	Oys.	5	.....	1890	Millville, N. J	Philadelphia, Pa.
211959	.....	Ga. s.	Leland F	17	11	47.0	13.6	5.4	Fsh.	1	40	1914	Oakland, Cal	San Francisco, Cal.
141719	.....	Ga. s.	Leland Mills	52	42	79.8	18.7	5.5	Fsh.	4	.....	1901	Cambridge, Md	Beaufort, N. C.
220577	.....	Ga. s.	Lelelona	58	20	62.5	15.8	6.8	Frt.	5	120	1920	Honolulu, Hawaii	Honolulu, Hawaii
221056	.....	Ga. s.	Lella James	20	14	51.1	15.0	4.4	Fsh.	2	20	1922	Palmer, Va	Reedville, Va.
141688	.....	Ga. s.	Lella E. Tolman	12	8	34.6	13.2	6.5	Fsh.	3	.....	1900	Friendship, Me	Vinal Haven, Me.
141553	.....	Ga. s.	Lella Gunby	6	6	39.1	13.4	2.9	Oys.	1	8	1898	Crisfield, Md	Cape Charles, Va.
220424	.....	Ga. s.	Lemes	44	30	59.0	16.2	7.2	Frt.	3	50	1920	Gig Harbor, Wash	Seattle, Wash.
140026	.....	Ga. s.	Lena	11	10	38.0	13.2	4.2	Pas.	2	.....	1874	Brooklyn, N. Y	New York, N. Y.
141127	.....	Ga. s.	Lena	8	7	25.8	13.4	4.1	Fsh.	1	12	1891	Noank, Conn	Bridgeport, Conn.
141798	.....	Ga. s.	Lena	14	11	46.4	14.2	3.7	Pas.	1	35	1898	Bay Shore, N. Y	Philadelphia, Pa.
141812	.....	Ga. s.	Lena	14	10	52.6	14.0	3.7	Msc.	1	.....	1902	Swansboro, N. C	New Bern, N. C.

[1] Formerly State of Maryland schooner Anna B. Smith.
[2] Formerly ga. s. Brightwood.
[3] Formerly ga. y. Loiterer IV.
† Oil engine.

MERCHANT MOTOR VESSELS OF THE UNITED STATES—Continued.

Official No.	Signal letters.	Rig.	Name of vessel.	Gross tonnage.	Net tonnage.	Length.	Breadth.	Depth.	Service.	Crew.	Indicated horsepower.	When built.	Where built.	Home port (where permanent document issues).
						Feet.	*Feet.*	*Feet.*						
200204	.....	Ge. y.	Lena	6	6	32.5	10.6	3.4	Yct.	2	20	1903	Carrabelle, Fla	Apalachicola, Fla.
202765	.....	Ga. s.	Lena	10	9	39.8	11.4	2.0	Pas.	2	12	1905	Georgiana, Fla	St. Augustine, Fla.
204555	.....	Ga. s.	Lena	11	11	34.0	13.0	3.0	Msc.	1	.....	1907	Stratford, Conn	Miami, Fla.
207521	.....	Ga. s.	Lena	13	8	44.8	12.9	3.8	Frt.	1	6	1910	Turtle Bayou, Tex	Galveston, Tex.
209740	.....	Ga. s.	Lena	7	6	32.4	8.8	3.4	Frt.	1	8	1911	Wit, N. C	Beaufort, N. C.
210481	.....	Ga. s.	Lena	9	8	29.5	8.1	3.6	Fsh.	1	10	1911	Green Bay, Wis	Milwaukee, Wis.
211448	.....	Ga. s.	Lena	18	12	44.5	14.4	3.7	Fsh.	4	18	1913	Tacoma, Wash	Tacoma, Wash.
213097	.....	Ga. s.	Lena	9	6	31.6	9.7	3.6	Fsh.	1	15	1915	Seattle, Wash	Ketchikan, Alaska.
220041	.....	Ga. s.	Lena	11	8	36.6	12.0	4.0	Frt.	2	26	1920	Watch Hill, R. I	New London, Conn.
140672	.....	Ga. s.	Lena G. Bateman	14	6	38.0	15.2	4.2	Oys.	4	12	1883	Bridgeton, N. J	Philadelphia, Pa.
211653	.....	Ga. s.	Lena King	6	5	38.2	8.9	3.6	Oys.	1	18	1913	Pocomoke City, Md	Cape Charles, Va.
141065	.....	Ga. s.	Lena May	9	8	31.1	12.2	5.4	Fsh.	2	.....	1890	Waldoboro, Me	Gloucester, Mass.
200692	.....	Ga. s.	Lena M. H	15	12	47.0	16.5	3.3	Frt.	2	23	1904	Pearlington, Miss	Gulfport, Miss.
212399	.....	Ga. s.	Lena O	11	8	31.9	10.6	5.2	Fsh.	5	20	1914	Poulsbo, Wash	Tacoma, Wash.
141019	.....	Ga. s.	Lena Power	7	6	43.6	10.0	3.3	Oys.	1	6	1889	Back Creek, Va	Crisfield, Md.
141749	.....	Ga. s.	Lena V. Coulbourn	22	20	68.0	19.0	5.1	Frt.	3	.....	1901	Oriole, Md	Norfolk, Va.
214759	.....	Ga. s.	Lenor	17	14	39.0	12.0	5.9	Fsh.	3	27	1917	Poulsbo, Wash	Ketchikan, Alaska.
221294	.....	Ga. s.	Lenor	13	11	37.0	10.5	3.5	Fsh.	1	28	1920	Glen Arbor, Mich	Grand Haven, Mich.
210819	LCRP	Ga. y.	Lenore	24	16	50.0	14.7	4.8	Yct.	2	36	1912	Miami, Fla	Miami, Fla.
215177	.....	Ga. y.	Lenore	27	18	64.8	10.6	4.3	Yct.	2	400	1916	Port Clinton, Ohio	Chicago, Ill.
215975	.....	Ga. s.	Lenox	12	9	36.6	11.0	5.0	Ptl.	1	20	1912	Atlantic City, N. J	Philadelphia, Pa.
221465	.....	Ga. s.	Lenox	7	5	37.6	11.2	3.5	Pas.	1	15	1914	East Boston, Mass	Boston, Mass.
141570	.....	Ga. s.	Leo	12	8	36.0	13.0	4.0	Fsh.	2	.....	1898	Pocomoke City, Md	Reedville, Va.
141595	.....	Ga. s.	Leo	14	10	46.0	11.0	2.8	Frt.	3	.....	1899	Georgetown, Fla	Key West, Fla.
206128	.....	Ga. s.	Leo	9	6	35.5	11.5	3.1	Fsh.	2	30	1909	Anacortes, Wash	Tacoma, Wash.
202330	.....	Ga. s.	Leo A	10	9	39.6	11.6	4.9	Fsh.	2	14	1905	Erie, Pa	Buffalo, N. Y.
210631	.....	Ga. s.	Leo B	10	9	28.6	9.8	4.2	Fsh.	2	20	1912	Green Bay, Wis	Milwaukee, Wis.
205906	.....	Ga. s.	Leo C	22	15	46.4	14.0	5.5	Fsh.	6	30	1908	Dockton, Wash	Seattle, Wash.
210891	.....	Ga. s.	Leo C II	41	27	52.1	15.9	7.1	Fsh.	8	50	1913	Tacoma, Wash	Unalaska, Alaska.
215270	.....	Ga. s.	Leo C. III	37	28	56.0	14.5	6.7	Frt.	1	20	1917	.....do	Tacoma, Wash.
214845	.....	Ga. s.	Leola May	11	11	48.3	20.1	2.0	Pas.	2	30	1917	Sabula, Iowa	Dubuque, Iowa.
201554	.....	Ga. s.	Leola B. Gaskill	35	18	62.4	18.2	5.1	Fsh.	13	.....	1904	Wit, N. C	Beaufort, N. C.
15346	KDWR	Ga. y.	[1]Leona	20	19	46.3	15.3	4.8	Yct.	2	.....	1867	Newport, R. I	Baltimore, Md.
202362	.....	Ga. s.	Leona	12	8	50.0	10.0	5.0	Fsh.	3	.....	1905	West De Pere, Wis	Milwaukee, Wis.
213939	.....	*Ga. p.	Leona	7	6	44.6	8.0	2.3	Frt.	1	6	1916	Longbottom, Ohio	Pittsburgh, Pa.
215164	.....	Ga. s.	Leona	7	7	27.8	7.4	3.3	Frt.	2	10	1912	Detroit Harbor, Wis	Milwaukee, Wis.
215646	.....	†Ga. s.	Leona	7	6	32.7	8.7	3.1	Pas.	1	18	1907	Fall River, Mass	Providence, R. I.
219327	.....	Ga. s.	Leona 1st	13	8	31.0	9.5	4.6	Frt.	2	22	1912	Essington, Pa	Philadelphia, Pa.
215047	.....	Ga. s.	Leona K	47	32	59.0	16.6	6.5	Fsh.	5	20	1917	Seattle, Wash	Seattle, Wash.
210238	.....	*Ga. p.	Leona G	14	12	65.0	10.0	2.0	Pas.	2	18	1912	Creston, W. Va	Pittsburgh, Pa.
206468	.....	Ga. s.	Leona Heron	14	12	35.2	10.8	5.0	Pas.	2	27	1908	Chicago, Ill	Chicago, Ill.
209463	.....	Ga. s.	Leona M	9	9	28.6	9.0	3.3	Fsh.	3	12	1907	Two Rivers, Wis	Milwaukee, Wis.
205755	.....	Ga. s.	Leonard	7	0	38.4	12.5	3.1	Fsh.	4	9	1908	Oriole, Md	Reedville, Va.
217082	.....	*Ga. p.	LEONARD	15	13	41.5	9.0	2.4	Pas.	1	24	1915	Grafton, Ill	St. Louis, Mo.
221321	.....	Ga. s.	Leonard L	10	6	37.5	11.2	3.3	Fsh.	1	120	1921	Barcelona, N. Y	Buffalo, N. Y.
213801	.....	Ga. s.	Leonda	7	6	36.2	8.9	2.6	Frt.	1	12	1915	Sea Level, N. C	Beaufort, N. C.
216430	.....	Ga. s.	Leone	8	5	31.5	9.5	3.7	Frt.	1	18	1918	Bay Center, Wash	Astoria, Oreg.
205309	.....	Ga. s.	Leonie	14	10	44.0	12.3	4.3	Tow.	2	50	1908	Tacoma, Wash	Seattle, Wash.
215231	LHJS	Ga. y.	Leonie	104	111	100.0	20.7	9.6	Yct.	8	300	1917	Camden, N. J	New York, N. Y.
212920	.....	Ga. s.	Leonine	31	24	50.4	15.7	5.0	Fsh.	4	85	1915	Anacortes, Wash	Ketchikan, Alaska.
211133	.....	Ga. y.	Leonor II	30	20	57.7	13.2	6.7	Yct.	3	40	1911	Port Clinton, Ohio	Cleveland, Ohio.
141165	.....	Ga. s.	Leonora	10	10	39.5	14.0	3.4	Pas.	1	.....	1891	Liverpool, Tex	Port Lavaca, Tex.
141315	.....	Ga. s.	Leonora	27	18	60.3	14.0	5.3	Frt.	3	.....	1893	Lake Charles, La	Morgan City, La.
204758	.....	Ga. s.	Leonora	17	15	53.0	16.5	4.8	Fsh.	6	.....	1907	Pocomoke City, Md	Philadelphia, Pa.
215422	.....	†Ga. s.	Leonore III	14	9	48.5	12.1	4.4	Frt.	1	25	1917	Astoria, Oreg	Astoria, Oreg.
205434	.....	Ga. s.	Leota	14	10	44.7	11.4	4.5	Pas.	1	20	1908	Dockton, Wash	Tacoma, Wash.
141392	.....	Ga. s.	Leroy	8	7	30.0	10.5	5.2	Fsh.	2	.....	1895	Bristol, Me	Portland, Me.
221642	.....	*Ga. p.	Leroy	12	12	44.7	11.0	2.2	Pas.	2	15	1921	Evansville, Ind	Evansville, Ind.
207109	.....	Ga. s.	Leroy A	8	5	33.0	11.2	6.0	Fsh.	2	8	1910	Friendship, Me	Vinalhaven, Me.
145774	.....	Ga. s.	[2]Lesbia	34	29	55.0	16.0	6.9	Fsh.	4	35	1898	Baltimore, Md	Reedville, Va.
211217	.....	Ga. s.	Leschi	15	10	48.0	10.8	4.0	Pas.	2	50	1913	Seattle, Wash	Seattle, Wash.
141777	.....	Ga. s.	Leslie	20	8	40.2	15.4	6.9	Frt.	1	.....	1902	Boston, Mass	South West Harbor, Me.
200020	.....	Ga. s.	Leslie	7	6	32.3	12.3	3.7	Pas.	1	5	1903	Port Republic, N. J	Philadelphia, Pa.
219108	.....	Ga. s.	Leslie D	6	6	26.0	8.5	3.2	Fsh.	3	8	1917	Green Bay, Wis	Milwaukee, Wis.
215088	.....	Ga. s.	Leslie T	5	5	28.2	8.8	3.4	Fsh.	1	15	1911	Little Suamico, Wis	Do.
141498	.....	Ga. s.	Leslie C. Thompson	9	9	29.2	11.5	5.4	Frt.	2	4	1897	Bristol, Me	Bangor, Me.
141539	.....	Ga. s.	Leslie and Alice	10	10	33.6	11.8	5.7	Fsh.	1	.....	1898	Cushing, Me	Rockland, Me.
212494	.....	Ga. s.	Lessie May	8	6	40.6	9.2	3.2	Frt.	1	14	1914	Wit, N. C	Beaufort, N. C.
211190	.....	Ga. s.	Lester	10	9	45.6	11.3	4.2	Frt.	2	20	1912	Poquoson, Va	Cape Charles, Va.
140885	.....	Ga. s.	Leta	6	6	30.9	13.0	3.4	Msc.	1	.....	1886	Stamford, Conn	Greenport, N. Y.
220009	.....	Ga. s.	Leta D	14	10	37.7	11.3	5.4	Fsh.	1	25	1920	Wilmington, Cal	Los Angeles, Cal.
205148	.....	Ga. y.	Lethe	18	15	55.3	10.0	4.7	Yct.	1	30	1903	New York, N. Y	New York, N. Y.
222071	.....	Ga. s.	‡Let's Go	9	5	47.1	8.7	4.8	Pas.	1	120	1922	Lewiston, Idaho	Great Falls, Mont.

[1] Formerly sch. y. Louisa.

[2] Formerly sch. v. Terrapin.

† Oil engine.

‡ Composite.

MERCHANT MOTOR VESSELS OF THE UNITED STATES—Continued.

Official No.	Signal letters.	Rig.	Name of vessel.	Gross tonnage.	Net tonnage.	Length.	Breadth.	Depth.	Service.	Crew.	Indicated horsepower.	When built.	Where built.	Home port (where permanent document issues).
						Feet.	*Feet.*	*Feet.*						
141132	.....	Ga. s.	Lettie	33	31	53.3	17.2	9.1	Frt.	4	30	1888	Kodiak, Alaska	Unalaska, Alaska.
208945	.....	Ga. s.	Lettie May	9	9	29.8	9.0	3.3	Fsh.	2	.....	1903	Manitowoo, Wis	Milwaukee, Wis.
220023	.....	Ga. s.	Lewis II	12	8	35.5	10.0	4.0	Mso.	1	50	1920	Wrangell, Alaska	Wrangell, Alaska.
215302	.....	Ga. s.	Lewis Blake	6	5	44.3	8.8	2.8	Frt.	1	14	1914	Crisfield, Md	Crisfield, Md.
141636	.....	Ga. s.	Lewis Bros	14	7	42.8	14.0	5.0	Fsh.	4	.....	1900	Noank, Conn	Newport, R. I.
210694	.....	*Ga. p.	Lewis Wesley	11	11	55.8	11.8	2.1	Pas.	2	15	1912	Clarington, Ohio	Cincinnati, Ohio.
141851	.....	Ga. s.	Lewis C. Totman	14	7	36.2	13.7	5.9	Fsh.	3	16	1903	Friendship, Me	Newport, R. I.
201346	.....	Ga. s.	Lewis M. Price	93	65	96.0	23.0	6.4	Frt.	5	125	1904	Cambridge, Md	Baltimore, Md.
202777	.....	Ga. s.	Lexington	14	10	49.4	12.8	4.0	Pas.	1	.....	1900	Astoria, Oreg	Astoria, Oreg.
208641	.....	Ga. y.	Lexington II	31	21	59.0	11.7	6.8	Yct.	4	60	1911	New York, N. Y	Philadelphia, Pa.
212310	.....	Ga. s.	Libanon	21	14	42.2	13.1	5.1	Fsh.	6	27	1914	Seattle, Wash	Seattle, Wash.
205005	.....	Ga. s.	Libbie	66	58	76.4	17.6	7.4	Fsh.	3	110	1908	Essex, Mass	Fernandina, Fla.
140651	.....	Ga. s.	Libbie D	15	13	41.5	14.0	4.0	Oys.	2	30	1883	Patchogue, N. Y	New York, N. Y.
208464	.....	Ga. s.	Libby	8	5	38.7	11.0	4.3	Fsh.	1	40	1911	San Francisco, Cal	Seattle, Wash.
216452	LKVQ	Ga. s.	Libby Maine ⊙	1,811	1,458	226.0	44.1	20.7	Fsh.	28	825	1918	North Portland, Oreg	San Francisco, Cal.
221403	MCWB	Ga. s.	Liberator ⊙	626	387	102.5	47.9	10.0	Fsh.	28	225	1921	Lybeck, Fla	New York, N. Y.
15690	.....	Ga. s.	Liberty	20	18	42.5	17.3	4.0	Frt.	2	.....	1870	Key West, Fla	Key West, Fla.
141420	KMPR	Ga. s.	Liberty	118	96	93.6	24.0	12.6	Plt.	8	.....	1896	Gloucester, Mass	Boston, Mass.
203154	.....	Ga. s.	Liberty	42	36	52.0	19.3	6.6	Frt.	2	20	1906	Bluffton, S. C	Georgetown, S. C.
205397	.....	Ga. s.	Liberty	14	10	39 9	10.2	4.4	Tow.	2	18	1908	Atlantic City, N. J	Philadelphia, Pa.
208713	.....	Ga s.	Liberty	16	13	39.5	11.2	4.7	Fsh.	5	20	1911	Seattle, Wash	Seattle, Wash.
211597	.....	Ga. s.	Liberty	66	44	72.4	18.2	7.6	Fsh.	15	110	1913	.....do	Do.
212086	.....	Ga. s.	Liberty	9	6	28.5	9.0	4.8	Fsh.	1	16	1914	Anacortes, Wash	Do.
212887	.....	Ga. s.	Liberty	12	8	39.8	8.8	7.0	Pas.	1	20	1914	Alton, Ill	Memphis, Tenn.
213196	.....	Ga. s.	Liberty	22	17	43.3	12.6	5.6	Fsh.	3	40	1915	Seattle, Wash	Seattle, Wash.
213111	.....	Ga. s.	Liberty	32	22	51.5	14.1	6.3	Pas.	8	40	1915	Juneau, Alaska	Juneau, Alaska.
213922	.....	*Ga. p.	Liberty	12	10	51.5	11.3	2.8	Tow.	1	15	1916	Point Pleasant, W. Va	Cincinnati, Ohio.
216346	.....	Ga. s.	Liberty	13	6	35.9	11.4	4.9	Fsh.	3	30	1918	San Diego, Cal	San Diego, Cal.
216568	.....	Ga. y.	Liberty	26	26	51.0	12.0	2.0	Yct.	3	29	1918	Louisville, Ky	Louisville, Ky.
216641	.....	Ga. s.	Liberty	10	9	43.0	11.0	4.0	Pas.	2	40	1918	La Pointe, Wis	Duluth, Minn.
216680	.....	Ga. s.	Liberty	28	16	46.5	18.0	4.1	Frt.	2	30	1918	Vallejo, Cal	San Francisco, Cal.
217331	.....	*Ga. p.	Liberty	41	26	60.0	16.0	1.8	Tow.	4	35	1918	Houma, La	Morgan City, La.
217150	.....	Ga. s.	Liberty	39	27	58.7	15.8	6.8	Fsh.	7	65	1918	East San Pedro, Cal	Los Angeles, Cal.
217499	.....	Ga. s.	LIBERTY	9	6	30.5	8.0	3.0	Pas.	2	40	1917	Wolf Creek, Ky	Louisville, Ky.
217630	.....	Ga. s.	Liberty	12	8	42.1	11.9	4.3	Tow.	1	80	1919	Sacramento, Cal	San Francisco, Cal.
217968	.....	Ga. s.	Liberty	35	10	62.3	17.3	6.7	Fsh.	8	60	1919	Thomaston, Me	Vineyard Haven, Mass.
218202	.....	Ga. s.	Liberty	14	8	52.9	12.3	3.8	Pas.	3	40	1919	Vicksburg, Miss	New Orleans, La.
218306	.....	Ga. y.	Liberty	20	17	47.7	12.7	4.8	Yct.	1	40	1913	Babylon, N. Y	New York, N. Y.
218996	.....	Ga. s.	Liberty	9	8	31.6	9.0	3.7	Fsh.	3	15	1918	Detroit Harbor, Wis	Milwaukee, Wis.
219163	.....	Ga. s.	LIBERTY	12	11	35.2	9.0	4.0	Fsh.	3	20	1916	Kenosha, Wis	Do.
219310	.....	Ga. s.	Liberty	9	6	39.6	10.7	4.1	Frt.	1	40	(†)	(†)	Norfolk, Va.
221231	.....	Ga. s.	Liberty	12	8	35.0	11.2	5.4	Fsh.	1	12	1921	Hoonah, Alaska	Juneau, Alaska.
222072	.....	*Ga. p.	Liberty II	15	9	64.0	16.3	2.3	Frt.	2	15	1922	Fort Lauderdale, Fla	Miami, Fla.
217337	.....	Ga. s.	Liberty Bell	42	28	57.6	15.8	7.1	Fsh.	7	65	1918	Gig Harbor, Wash	Tacoma, Wash.
218146	.....	Ga. s.	Liberty Girl	50	34	66.3	16.1	7.2	Fsh.	8	85	1919	Los Angeles, Cal	Los Angeles, Cal.
218121	.....	Ga. s.	Liberty No. 1	17	11	52.2	11.6	5.0	Wrk.	1	60	1918	Superior, Wis	Duluth, Minn.
141249	.....	Ga. s.	Lida F	16	15	42.2	15.4	5.4	Frt.	2	.....	1892	Gouldsboro, Me	Eastport, Me.
211385	.....	Ga. s.	Lida M	7	5	34.0	9.8	4.8	Fsh.	1	15	1913	Vinal Haven, Me	Vinal Haven, Me.
141618	.....	Ga. s.	Lida Ward	8	5	37.5	13.2	3.2	Frt.	1	6	1899	Crisfield, Md	Reedville, Va.
140581	.....	Ga. s.	Lidie F. Corbin	7	7	34.5	11.1	2.5	Oys.	3	.....	1882	Hills Landing, Md	Cape Charles, Va.
141701	.....	Ga. s.	Lidie and Marie	14	10	46.3	11.1	4.4	Frt.	1	25	1902	Warrenton, Oreg	Portland, Oreg.
208284	LBSN	Ga. y.	Lidwina III	27	18	77.1	10.0	5.0	Yct.	3	300	1911	New York, N. Y	Buffalo, N. Y.
218107	.....	Ga. s.	Lief	7	6	31.1	9.0	4.1	Fsh.	1	12	1913	Camano, Wash	Seattle, Wash.
141483	.....	Ga. s.	Lief E	27	18	53.6	15.6	7.3	Frt.	2	30	1897	Ballard, Wash	Do.
140730	.....	Ga. s.	Lieutenant	14	12	40.0	16.0	4.5	Oys.	3	.....	1884	Islip, N. Y	New York, N. Y.
203666	.....	Ga. s.	Lieutenant	21	17	44.4	14.9	4.9	Msc.	3	.....	1906	Tottenville, N. Y	Greenport, N. Y.
213052	.....	Ga. s.	Lieutenant	9	7	41.9	10.7	3.6	Tow.	2	45	1915	Westlake, La	Port Arthur, Tex.
218510	.....	Ga. s.	Life	9	6	32.2	9.6	3.9	Fsh.	3	12	1919	Bremerton, Wash	Seattle, Wash.
210791	.....	Ga. s.	Life-Line	10	8	36.6	10.2	5.2	Msc.	3	25	1912	Marshfield, Oreg	Marshfield, Oreg.
208665	.....	Ga. s.	Lightning	13	12	41.8	11.0	4.2	Fsh.	1	20	1911	Ketchikan, Alaska	Ketchikan, Alaska.
130928	.....	Ga. s.	Lila	8	6	34.3	13.0	3.3	Frt.	2	24	1901	Somers Point, N. J	New York, N. Y.
115613	.....	Ga. s.	Lila	27	25	52.5	18.5	5.6	Frt.	2	20	1878	Islip, N. Y	Norfolk, Va.
219709	.....	Ga. s.	Lila II	32	21	58.3	19.4	5.0	Wat.	1	50	1917	Norfolk, Va	Newport News, Va.
141441	.....	Ga. s.	Lilac	8	8	35.7	10.6	6.1	Frt.	1	.....	1896	Little Deer Isle, Me	Providence, R. I.
218510	.....	Ga. s.	Lilac	16	11	38.8	11.8	3.3	Fsh.	1	16	1919	Tacoma, Wash	Tacoma, Wash.
200764	.....	Ga. s.	Lilian Welling	9	9	41.9	9.9	4.2	Frt.	2	16	1904	Apalachicola, Fla	Apalachicola, Fla.
215844	.....	Ga. s.	Lilian M	12	11	57.3	10.5	3.2	Tow.	1	32	1916	Evansville, Ind	Evansville, Ind.
211609	.....	Ga. s.	Lilla	8	7	30.8	8.6	3.5	Fsh.	2	65	1916	Key West, Fla	Key West, Fla.
140107	.....	Ga. s.	Lillian	39	25	56.0	18.0	6.6	Frt.	2	22	1876	Boothbay, Me	Machias, Me.
140935	.....	Ga. s.	Lillian	12	11	38.5	14.8	3.6	Frt.	1	14	1888	Hyannis, Mass	Vineyard Haven, Mass.
141233	.....	Ga. s.	Lillian	10	6	50.5	13.7	3.4	Frt.	2	15	1892	Fairmount, Md	Baltimore, Md.
141789	.....	Ga. s.	Lillian	10	10	36.8	14.5	4.7	Fsh.	3	25	1902	Osterville, Mass	New York, N. Y.
201074	.....	Ga. s.	Lillian	15	9	53.0	12.8	5.5	Frt.	2	.....	1904	Roque Bluffs, Me	Eastport, Me.
201234	.....	Ga. s.	Lillian	9	6	43.3	9.7	2.6	Fsh.	1	20	1904	Tacoma, Wash	Juneau, Alaska.

[1] Formerly ga. y. Speedjacks.
[2] Formerly ga. s. Robert Burns.
[3] Formerly slp. Nora.
[4] Formerly ga. s. Sagitta.
[5] Formerly ga. s. Union.
† Unknown.

MERCHANT MOTOR VESSELS OF THE UNITED STATES—Continued.

Official No.	Signal letters.	Rig.	Name of vessel.	Gross tonnage.	Net tonnage.	Length.	Breadth.	Depth.	Service.	Crew.	Indicated horsepower.	When built.	Where built.	Home port (where permanent document issues).
						Feet.	*Feet.*	*Feet.*						
203705	.....	Ga. s.	Lillian	12	11	42.0	11.9	3.9	Fsh.	3	.....	1906	Washington Harbor, Wis.	Milwaukee, Wis.
204369	.....	Ga. s.	Lillian	9	6	40.9	8.7	2.4	Pas.	1	.....	1907	Ballard, Wash	Seattle, Wash.
204537	.....	Ga. s.	Lillian	14	10	43.5	14.2	4.0	Frt.	2	35	1907	Frederica, Del	Wilmington, Del.
205599	.....	Ga. s.	Lillian	7	7	30.3	8.0	6.9	Tow.	1	.....	1908	Elizabeth City, N. C.	Elizabeth City, N. C.
206560	.....	Ga. s.	Lillian	7	7	34.8	9.5	2.6	Mso.	1	12	1909	Atlantic, N. C	Beaufort, N. C.
206930	.....	Ga. s.	Lillian	12	12	32.6	9.2	4.0	Fsh.	3	8	1906	Manitowoc, Wis	Milwaukee, Wis.
208264	.....	Ga. s.	Lillian	12	6	34.1	13.1	6.0	Fsh.	5	11	1910	Friendship, Me	Gloucester, Mass.
213258	.....	*Ga. p.	Lillian	29	29	63.0	22.7	3.4	Fer.	2	45	1915	Waverly, Mo	Kansas City, Mo.
218123	.....	Ga. s.	Lillian	12	10	38.6	13.4	4.2	Frt.	2	20	1903	Brooklyn, N. Y	New York, N. Y.
141449	.....	Ga. s.	Lillian Annie	12	12	56.2	12.6	3.0	Tow.	2	.....	1894	West Palm Beach, Fla	Wilmington, N. C.
206362	.....	Ga. s.	Lillian B	15	7	50.0	12.0	4.0	Fsh.	2	50	1909	Montegut, La	Gulfport, Miss.
218398	.....	Ga. s.	Lillian B	17	14	43.0	11.2	4.9	Frt.	3	28	1913	Elizabeth, N. J	Newark, N. J.
219490	.....	Ga. s.	Lillian B	7	5	30.5	10.4	2.4	Frt.	3	16	1919	Barataria, La	New Orleans, La.
220549	.....	Ga. s.	Lillian B	14	12	41.2	12.4	4.0	Frt.	2	30	1920	Naubinway, Mich	Grand Haven, Mich.
212097	.....	Ga. s.	[1] Lillian C	12	8	43.2	11.8	4.5	Pas.	1	40	1914	Oakland, Cal	Juneau, Alaska.
204500	.....	Ga. s.	[2] Lillian D	52	35	60.2	18.6	6.6	Pas.	3	.....	1907	Brunswick, Ga	New Orleans, La.
96488	.....	Ga. s.	[3] Lillian Dorn	44	44	54.8	17.8	7.4	Pas.	3	50	1900	New Rochelle, N. Y	Chicago, Ill.
216958	.....	Ga. s.	Lillian H	9	8	27.0	9.0	3.8	Fsh.	3	15	1916	Green Bay, Wis	Milwaukee, Wis.
202315	.....	Ga. y.	[4] Lillian L	29	25	63.5	10.8	5.1	Yct.	2	30	1906	Bascom, Ohio	New York, N. Y.
217104	.....	Ga. s.	Lillian L	15	10	47.2	12.5	4.3	Pas.	1	50	1918	Oakland, Cal	San Francisco, Cal.
214226	.....	Ga. p.	Lillian May	107	83	84.2	25.9	3.5	Frt.	3	20	1916	Pluquemine, La	Morgan City, La.
213588	.....	Ga. s.	Lillian O	7	5	31.2	11.0	3.3	Fsh.	2	6	1911	Terrebonne, La	Do.
213677	.....	Ga. s.	Lillian O	8	8	28.6	9.1	3.2	Fsh.	3	10	1914	Green Bay, Wis	Milwaukee, Wis.
140796	.....	Ga. s.	Lillian White	10	5	51.9	13.7	3.3	Frt.	4	.....	1885	Somerset County, Md	Annapolis, Md.
141821	.....	Ga. s.	Lillian C. Cooper	22	16	61.0	18.0	4.5	Frt.	2	.....	1902	Orbde, Md	Cape Charles, Va.
202083	.....	Ga. s.	Lillian D. Foss	14	9	55.5	12.3	3.5	Pas.	2	27	1905	Tacoma, Wash	Tacoma, Wash.
205448	.....	Ga. s.	Lillian H. Haskell	7	7	37.9	10.8	5.4	Fsh.	2	.....	1908	Deer Isle, Me	Rockland, Me.
210683	.....	Ga. s.	Lillian M. Harris	8	5	37.0	10.3	4.0	Tow.	2	37	1912	Paulsboro, N. J	Philadelphia, Pa.
212844	.....	*Ga. p.	Lillian R. Wooton	7	7	49.5	9.4	2.5	Tow.	2	20	1914	Nashville, Tenn	Nashville, Tenn.
209175	.....	Ga. s.	Lillian and Earl	10	7	43.4	15.0	4.0	Frt.	5	16	1911	Inverness, Md	Cape Charles, Va.
218434	.....	Ga. s.	Lillico No. 20	32	8	60.3	18.2	5.4	Tow.	0	110	1918	San Francisco, Cal	Seattle, Wash.
141801	.....	Ga. s.	Lillie	11	9	37.6	13.0	3.7	Pas.	2	.....	1902	Somers Point, N. J	Philadelphia, Pa.
206771	.....	Ga. s.	Lillie	7	7	29.5	9.7	3.5	Pas.	2	10	1900	Eldora, N. J	Do.
208541	.....	Ga. s.	Lillie	9	8	29.2	8.3	3.5	Fsh.	3	12	1906	Manitowoc, Wis	Milwaukee, Wis.
208785	.....	Ga. s.	Lillie	6	6	30.0	7.0	3.0	Pas.	1	4	1910	Clinton, Iowa	Des Moines, Iowa.
209097	.....	Ga. s.	Lillie	10	8	37.0	10.3	4.0	Frt.	1	.....	1911	Paulsboro, N. J	Philadelphia, Pa.
206311	.....	Ga. s.	Lillie B	7	6	43.0	8.6	3.4	Fsh.	2	21	1909	Eufaula, Ala	Apalachicola, Fla.
213798	.....	Ga. s.	Lillie B	13	12	37.5	8.5	3.6	Mso.	2	20	1904	West De Pere, Wis	Milwaukee, Wis.
140549	.....	Ga. s.	Lillie Bird	8	8	36.3	14.2	2.6	Fsh.	1	18	1882	Matagorda, Tex	Port Lavaca, Tex.
140828	.....	Ga. s.	Lillie Dean	7	6	30.0	13.3	3.8	Fsh.	1	.....	1880	Patchogue, N. Y	Patchogue, N. Y.
221719	.....	Ga. y.	Lillie E	10	9	29.8	6.7	4.9	Yct.	2	75	1921	Beaumont, Tex	Port Arthur, Tex.
201546	.....	Ga. s.	Lillie L	25	6	51.6	19.8	3.3	Oys.	7	.....	1904	Biloxi, Miss	New Orleans, La.
217125	.....	Ga. s.	Lillie M. H	8	6	27.2	11.0	4.3	Frt.	2	18	1908	Brooklyn, N. Y	New York, N. Y.
208903	.....	Ga. s.	Lillie R	15	14	36.0	9.5	4.0	Pas.	1	20	1905	Groscape, Mich	Grand Haven, Mich.
141616	.....	Ga. s.	Lillie W	12	7	41.8	14.2	3.2	Frt.	2	12	1899	Biloxi, Miss	Gulfport, Miss.
140175	.....	Ga. s.	Lillie B. Dayton	9	8	38.4	12.5	3.0	Mso.	2	.....	1881	Patchogue, N. Y	Bridgeport, Conn.
140966	.....	Ga. s.	Lillie D. Smith	14	9	56.6	15.3	3.8	Frt.	2	.....	1888	Somerset County, Md	Cape Charles, Va.
200312	.....	Ga. s.	Lillie G. Spicer	8	6	33.2	15.0	3.1	Frt.	3	20	1903	Taylors Island, Md	Baltimore, Md.
208270	.....	Ga. s.	Lillie and Janie	10	7	39.4	13.5	3.2	Frt.	2	20	1904	West River, Md	Do.
15709	.....	Ga. s.	Lilletta	5	5	29.6	11.8	2.9	Mso.	1	8	1869	Blue Point, N. Y	New York, N. Y.
221163	.....	Ga. s.	Lilly	18	12	40.1	12.0	5.4	Fsh.	8	20	1921	Richmond Beach, Wash	Seattle, Wash.
201128	.....	Ga. s.	Lilly	8	5	33.0	10.3	3.8	Tow.	1	.....	1904	Seattle, Wash	Port Townsend, Wash.
218536	.....	Ga. s.	Lilly	10	8	37.0	10.5	3.2	Fsh.	2	25	1919	Hoquiam, Wash	Seattle, Wash.
221632	.....	Ga. s.	Lilly	10	8	33.5	9.4	4.7	Fsh.	2	10	1920	Seattle, Wash	Do.
140556	JWKH	Ga. s.	Lily	149	75	102.5	28.8	6.8	Frt.	6	180	1882	San Francisco, Cal	Los Angeles, Cal.
210128	.....	Ga. s.	Lily	7	7	33.0	9.5	3.3	Fsh.	1	12	1912	Ketchikan, Alaska	Ketchikan, Alaska.
220682	.....	*Ga. p.	Lily	58	20	65.2	15.0	3.8	Tow.	4	60	1917	Jonesville, La	New Orleans, La.
221307	.....	Ga. s.	Lily	39	26	60.8	19.4	5.7	Frt.	3	75	1921	Paulsboro, N. J	Philadelphia, Pa.
221948	.....	Ga. s.	Lily M	10	8	38.8	9.3	4.2	Msc.	1	25	(†)	(†)	New York, N. Y.
200773	.....	Ga. s.	Lily May	13	12	36.6	14.2	5.4	Msc.	2	.....	1908	Brooklyn, N. Y	Do.
213776	.....	Ga. s.	Lily N	6	5	25.0	7.8	2.7	Fsh.	1	10	1915	Green Bay, Wis	Milwaukee, Wis.
141360	.....	Ga. s.	Lily and Maud	9	8	32.2	10.5	4.8	Fsh.	1	16	1894	Ballard, Wash	Ketchikan, Alaska.
212721	.....	Ga. s.	Lily S	14	10	49.8	12.0	2.6	Pas.	1	40	1914	Huron, Ohio	Chicago, Ill.
140695	.....	Ga. s.	Limena	10	6	32.7	13.4	3.9	Tow.	2	.....	1884	Key West, Fla	Miami, Fla.
211099	.....	Ga. s.	Limit	7	6	29.4	9.6	3.6	Fsh.	1	10	1913	Ketchikan, Alaska	Ketchikan, Alaska.
221583	.....	Ga. s.	Limit	10	7	34.3	10.2	4.0	Frt.	1	9	1912	Bellingham, Wash	Seattle, Wash.
140654	.....	Ga. s.	Lina Cox	24	18	61.0	17.5	5.3	Oys.	2	.....	1883	Somerset County, Md	Reedville, Va.
205577	.....	Ga. s.	Lina Sprague	6	5	27.3	12.3	2.9	Pas.	1	10	1905	Muscalawkin, N. J	Philadelphia, Pa.
207692	.....	Ga. s.	Lina K	10	7	35.4	11.4	4.1	Pas.	2	15	1910	Port Graham, Alaska	Juneau, Alaska.
202016	.....	Ga. s.	Lincoln	7	6	27.8	12.6	4.0	Fsh.	2	12	1905	Osterville, Mass	New Bedford, Mass.
209901	.....	Ga. s.	[5] Lincoln	61	41	69.5	16.7	7.6	Fsh.	3	80	1919	Port Blakely, Wash	Ketchikan, Alaska.
210835	.....	Ga. s.	Lincoln	34	23	55.0	15.0	7.1	Fsh.	4	55	1912	Seattle, Wash	Seattle, Wash.

[1] Formerly ga. s. Lillian L.
[2] Formerly ga. s. Najelda.
[3] Formerly ga. s. Hussar II.
[4] Formerly ga. y. Onward.
[5] Formerly ga. s. Berlin.
† Unknown.

MERCHANT MOTOR VESSELS OF THE UNITED STATES—Continued.

Official No.	Signal letters.	Rig.	Name of vessel.	Gross tonnage.	Net tonnage.	Length.	Breadth.	Depth.	Service.	Crew.	Indicated horsepower.	When built.	Where built.	Home port (where permanent document issues).
						Feet.	*Feet.*	*Feet.*						
211161		Ga. s.	Lincoln	14	9	33.8	11.5	4.2	Fsh.	5	12	1913	Seattle, Wash.	Seattle, Wash.
213307		Ga. s.	Lincoln	14	14	44.8	12.0	5.0	Pas.	3	55	1915	Manitowoc, Wis.	Chicago, Ill.
215538		†Ga. s.	Lincoln	34	16	59.2	16.7	6.1	Fsh.	2	85	1917	Sausalito, Cal.	San Francisco, Cal.
222015		Ga. s.	Lincoln	38	12	62.2	17.0	7.2	Fsh.	8	150	1922	Rockport, Mass.	New Bedford, Mass.
206555		Ga. s.	Lincoln II	8	7	27.3	13.4	3.9	Fsh.	1	15	1909	Osterville, Mass.	Do.
208806		Ga. s.	Lincoln III	8	7	25.7	13.3	4.0	Fsh.	1	12	1911	....do	Do.
213805		Ga. s.	Lincoln Rock	9	8	45.0	10.5	2.8	Fsh.	2	20	1915	Lake Bay, Alaska	Wrangell, Alaska.
140591		Ga. s.	[1] Linda M. Sockwell	43	26	63.4	21.3	6.1	Oys.	6	35	1882	Baltimore, Md.	Philadelphia, Pa.
214281		Ga. s.	Lindora	11	9	39.2	8.6	3.6	Fsh.	2	16	1916	Hoquiam, Wash.	Tacoma, Wash.
206674		Ga. s.	‡Linnea	34	16	47.9	18.8	7.0	Frt.	1	.....	1908	San Francisco, Cal.	San Francisco, Cal.
141726		Ga. s.	Linnie Belle	6	6	27.7	10.9	5.3	Frt.	2	.....	1901	Friendship, Me.	Machias, Me.
207329		Ga. s.	Linnie Belle	7	5	30.0	10.9	5.3	Fsh.	3	8	1909	....do	New York, N. Y.
141866		Ga. s.	Linwood	12	9	42.0	13.5	6.2	Frt.	2	.....	1901	Lubec, Me.	Eastport, Me.
204676		Ga. s.	[2] Linwood	20	15	47.2	15.0	4.8	Frt.	2	36	1907	Stratford, Conn.	New Haven, Conn.
201614		Ga. s.	Linwood Fountain	10	10	43.0	13.4	3.4	Frt.	2	8	1907	Sherwood, Md.	Baltimore, Md.
209538		Ga. s.	Lion	10	7	48.0	11.5	3.0	Frt.	1	16	1911	Morgan City, La.	Morgan City, La.
214731		Ga. s.	Lion	40	31	55.9	15.3	7.1	Fsh.	7	50	1917	Tacoma, Wash.	Seattle, Wash.
215807		Ga. s.	Lion	18	12	51.3	12.6	5.3	Fsh.	5	45	1917	Los Angeles, Cal.	Los Angeles, Cal.
210686		*Ga. s.	[3] Lion Power	14	12	68.4	13.6	2.0	Tow.	2	25	1912	Antiquity, Ohio.	Cincinnati, Ohio.
213484	LFMJ	Ga. y.	Lismore	27	23	43.9	16.3	6.3	Yct.	2	25	1915	Brooklyn, N. Y.	New York, N. Y.
201174		Ga. s.	Lister	21	14	49.0	15.1	7.5	Fsh.	5	30	1904	Ballard, Wash.	Juneau, Alaska.
202314		Ga. s.	Lister	13	12	35.0	13.3	4.8	Frt.	1	.....	1905	Bridgeport, Conn.	Bridgeport, Conn.
214035		Ga. s.	Lister	7	6	30.2	9.0	4.0	Fsh.	2	12	1914	Tacoma, Wash.	Tacoma, Wash.
209711		Ga. s.	Listo	31	21	63.5	13.0	7.0	Frt.	1	125	1912	Los Angeles, Cal.	Los Angeles, Cal.
214386		Ga. y.	Little Al	21	17	53.1	10.4	3.9	Yct.	1	170	1916	Salisbury, Md.	Philadelphia, Pa.
215065		Ga. s.	Little Bill	7	6	24.6	8.8	3.1	Frt.	2	40	1912	Naubinway, Mich.	Milwaukee, Wis.
206104		Ga. s.	Little Bill	6	6	29.9	11.7	3.3	Frt.	1	.....	1908	Atlantic City, N. J.	Philadelphia, Pa.
140191		Ga. s.	Little Birdie	7	6	43.0	11.6	3.6	Oys.	1	.....	1881	York County, Va.	Cape Charles, Va.
211730		Ga. s.	Little Bob	11	11	32.6	9.2	4.0	Fsh.	3	12	1908	Sturgeon Bay, Wis.	Milwaukee, Wis.
141235		Ga. s.	Little Brother	6	6	36.0	11.6	3.7	Oys.	1	54	1892	Terrebonne, La.	Morgan City, La.
212530		Ga. s.	Little Charlie	41	28	54.6	18.6	6.0	Frt.	3	60	1914	Baltimore, Md.	Baltimore, Md.
140412		Ga. s.	Little David	15	14	37.0	14.4	5.0	Frt.	1	.....	1880	Cherryfield, Me.	Eastport, Me.
216988		Ga. s.	Little David	18	12	50.7	15.0	4.8	Tow.	3	75	1918	Seattle, Wash.	Portland, Oreg.
207728		Ga. s.	Little Elsie	26	11	53.5	16.7	7.0	Fsh.	6	26	1910	East Boothbay, Me.	Boston, Mass.
141620		Ga. s.	Little Esther	12	6	38.0	13.0	4.0	Fsh.	1	.....	1898	Ophelia, Va.	Reedville, Va.
140244		Ga. s.	Little Fannie	28	19	54.4	15.0	5.9	Cod.	9	50	1877	Bristol, Me.	Gloucester, Mass.
141835		Ga. s.	Little Foster	7	7	29.2	10.9	5.8	Fsh.	2	.....	1900	Friendship, Me.	Portland, Me.
140283		Ga. s.	Little Fred	14	13	43.0	14.0	4.0	Mso.	5	24	1878	Bath, Me.	Newport, R. I.
215564		Ga. s.	Little Fred	7	5	27.1	12.2	4.1	Frt.	1	22	.....	New Bedford, Mass.	Fall River, Mass.
141172		Ga. s.	Little George	14	8	48.0	14.5	4.3	Frt.	1	.....	1891	Baltimore, Md.	Norfolk, Va.
213777		Ga. s.	Little Georgia	5	5	26.4	6.8	2.6	Fsh.	2	5	1913	Washington Harbor, Wis.	Milwaukee, Wis.
209959		Ga. s.	Little Glory	40	27	61.5	16.0	6.1	Fsh.	4	80	1912	Seattle, Wash.	Seattle, Wash.
215472		†Ga. s.	Little Jack	64	40	67.9	16.7	6.7	Fsh.	3	90	1917	Tacoma, Wash.	Do.
201405		Ga. s.	Little Jennie	19	18	46.4	14.2	4.8	Fsh.	2	.....	1904	Gloucester, Mass.	Provincetown, Mass.
222067	MDNP	Ga. s.	Little Joe	250	75	131.3	21.7	10.9	Fsh.	30	300	1922	Weems, Va.	Reedville, Va.
212934		*Ga. p.	Little Jumbo	18	18	58.2	14.0	3.4	Tow.	2	35	1915	Kansas City, Mo.	Kansas City, Mo.
111822		Ga. s.	Little Lady	13	9	61.6	8.8	4.3	Frt.	1	.....	1902	Detroit, Mich.	Detroit, Mich.
25914		Ga. s.	[4] Little Lucy	11	10	35.3	13.0	5.5	Frt.	1	8	1877	Lubec, Me.	Eastport, Me.
111628		Ga. s.	Little Nell	12	9	40.0	15.0	3.1	Oys.	2	12	1899	Morgan City, La.	Morgan City, La.
141833		*Ga. p.	Little Pearl	22	22	53.0	22.0	2.8	Fer.	2	18	1902	Tower, Nebr.	Pembina, N. Dak.
219721		Ga. s.	Little Perina	40	21	60.7	15.3	7.1	Fsh.	7	60	1920	Los Angeles, Cal.	Los Angeles, Cal.
141744		Ga. s.	Little Ray	8	8	35.2	10.3	5.3	Fsh.	2	.....	1900	Friendship, Me.	Machias, Me.
202976		Ga. s.	Little Rhody	7	5	42.3	9.6	4.7	Fsh.	6	25	1902	South Boston, Mass.	New Bedford, Mass.
215891		Ga. s.	Little Rock	13	8	42.6	12.0	3.1	Frt.	2	25	1917	Cut Off, La.	New Orleans, La.
211315		Ga. s.	Little Rosie	6	5	29.6	8.8	3.5	Fsh.	1	12	1913	Saxman, Alaska	Ketchikan, Alaska.
211052		Ga. s.	Little Ruth	24	12	52.6	14.3	6.0	Frt.	2	24	1915	Rockport, Mass.	Boston, Mass.
141281		Ga. s.	Little Sister	12	0	42.3	11.2	2.3	Frt.	1	.....	1893	Smyrna, N. C.	Beaufort, N. C.
222074		Ga. s.	Little Soper	8	6	33.1	9.5	4.5	Fsh.	2	40	1922	Anglesea, N. J.	Philadelphia, Pa.
221295		Ga. s.	Little Teal	9	8	38.1	9.6	2.4	Pas.	1	20	1921	St. Louis, Mo.	St. Louis, Mo.
209779		Ga. s.	Little Tom	32	21	54.5	14.5	6.5	Fsh.	6	75	1912	Seattle, Wash.	Seattle, Wash.
216075		Ga. y.	Little Violet	20	14	54.0	10.4	5.2	Yct.	2	300	1917	New York, N. Y.	New York, N. Y.
221247		Ga. s.	Lituya	9	6	34.3	9.0	3.8	Fsh.	1	40	1921	Tacoma, Wash.	Tacoma, Wash.
23587		Ga. s.	[5] Live Carp	20	18	46.2	16.3	4.1	Oys.	2	.....	1867	Patchogue, N. Y.	New York, N. Y.
220301		Ga. s.	Live Fish	11	7	40.2	11.1	4.2	Fsh.	11	28	1920	Leonardo, N. J.	Do.
213297		*Ga. p.	Livonia Transfer	13	13	46.8	16.0	2.7	Fer.	1	15	1915	Fort Rice, N. Dak.	Pembina, N. Dak.
80357		Ga. s.	[6] Lizzie	17	11	43.8	15.2	5.7	Fsh.	2	12	1896	Kennebunk Port, Me.	Gloucester, Mass.
140356		Ga. s.	Lizzie	14	13	38.8	15.0	5.7	Oys.	2	.....	1879	Oyster Bay, N. Y.	New York, N. Y.
141462		Ga. s.	Lizzie	6	6	31.7	12.3	3.5	Frt.	1	.....	1896	Cedar Bayou, Tex.	Galveston, Tex.
200881		Ga. s.	Lizzie	13	9	45.0	13.3	4.0	Msc.	2	37	1904	Warren, R. I.	New York, N. Y.
208167		*Ga. p.	Lizzie	5	5	34.6	7.3	2.4	Fer.	2	6	1908	Larkins Landing, Ala.	Mobile, Ala.
141608		Ga. s.	Lizzie A	10	9	42.0	10.3	3.5	Pas.	1	.....	1899	Pennsgrove, N. J.	Philadelphia, Pa.
140711		Ga. s.	Lizzie Bell	44	35	56.9	20.3	5.6	Frt.	2	52	1884	New Gretna, N. J.	New York, N. Y.

[1] Formerly st. s. Laurense F. Corbitt.
[2] Formerly ga. s. Frank A. Koellmer.
[3] Formerly *ga. p. Chase.
[4] Formerly sch. Vinnie Small.
[5] Formerly st. s. S. V. Rogers.
[6] Formerly schooner Glenesk.
† Oil burner.
‡ Composite.

MERCHANT MOTOR VESSELS OF THE UNITED STATES—Continued.

Official No.	Signal letters.	Rig.	Name of vessel.	Gross tonnage.	Net tonnage.	Length.	Breadth.	Depth.	Service.	Crew.	Indicated horsepower.	When built.	Where built.	Home port (where permanent document issues).
						Feet.	*Feet.*	*Feet.*						
141609	.....	Ga. s.	Lizzie Emma	10	10	33.0	12.4	6.0	Fsh.	1	.....	1899	Friendship, Me.	Portland, Me.
140548	.....	Ga. s.	Lizzie H	34	24	63.0	18.8	4.7	Oys.	6	50	1882	Tottenville, N. Y.	Greenport, N. Y.
141054	.....	Ga. s.	Lizzie K	6	6	27.0	13.3	4.0	Fsh.	2	.....	1890	Noank, Conn.	New York, N. Y.
213230	.....	Ga. s.	Lizzie M	10	5	33.8	11.3	5.5	Frt.	2	20	1915	Thomaston, Me.	Newport, R. I.
140172	.....	Ga. s.	Lizzie May	15	14	43.2	14.2	5.3	Fsh.	2	.....	1875	Portland, Me.	Perth Amboy, N. J.
141788	.....	Ga. s.	Lizzie Pettigrove	12	5	35.3	13.6	4.7	Msc.	1	10	1902	Boothbay, Me.	Norfolk, Va.
140237	.....	Ga. s.	Lizzie Walworth	9	8	34.0	11.7	4.7	Frt.	2	.....	1877	Bristol, Me.	Eastport, Me.
141829	.....	Ga. s.	Lizzie A. Stanley	6	6	25.5	9.7	4.7	Frt.	2	6	1902	Friendship, Me.	Belfast, Me.
140687	.....	Ga. s.	Lizzie D. Hall	16	13	38.3	10.0	4.3	Oys.	2	12	1883	City Island, N. Y.	New York, N. Y.
201708	.....	Ga. s.	Lizzie E. Leslie	8	5	30.5	11.2	6.0	Fsh.	1	.....	1905	Friendship, Me.	Rockland, Me.
140767	.....	Ga. s.	Lizzie J. Robbins	18	12	45.0	16.4	4.1	Oys.	5	18	1885	Mauricetown, N. J.	Philadelphia, Pa.
140822	.....	Ga. s.	Lizzie J. White	9	7	50.0	12.2	3.0	Frt.	2	8	1884	Woodland, Del.	Annapolis, Md.
214959	.....	Ga. s.	Lloyd	5	5	28.0	9.0	3.4	Fsh.	1	8	1914	Marinette, Wis.	Milwaukee, Wis.
215688	.....	Ga. s.	Lloyd B	9	6	37.4	11.7	3.5	Frt.	1	45	1917	Astoria, Oreg.	Astoria, Oreg.
217832	.....	Ga. s.	Lloyd C	50	34	60.1	15.6	7.4	Fsh.	3	75	1919	Tacoma, Wash.	Ketchikan, Alaska
218712	.....	Ga. s.	Lloyd, Jr	51	42	60.5	20.4	5.6	Frt.	3	75	1919	Newland, Va.	Philadelphia, Pa.
219103	LTPB	Ga. y.	Loafalong	33	28	47.5	14.0	6.7	Yct.	3	34½	1919	Camden, N. J.	Miami, Fla.
207018	.....	Ga. s.	Lobo	32	28	53.3	15.4	6.4	Frt.	1	30	1909	Fort Lee, N. J.	New York, N. Y.
220695	.....	Ga. s.	[1]Lobos X	133	78	95.0	25.0	7.5	Drk.	7	160	1920	New Orleans, La.	Philadelphia, Pa.
204175	.....	Ga. s.	Lochinvar	57	34	72.1	20.4	9.0	Fsh.	9	20	1907	Harpswell, Me.	Portland, Me.
217047	.....	Ga. s.	Locust Point	15	10	51.6	12.0	4.3	Tow.	3	80	1918	Baltimore, Md.	Baltimore, Md.
141435	.....	Ga. y.	Lodona	25	20	48.0	14.8	6.7	Yct.	3	50	1896	Port Jefferson, N. Y.	New York, N. Y.
209016	LCDH	Ga. y.	Lodona	01	61	71.2	18.5	8.4	Yct.	3	120	1911	Camden, N. J.	Philadelphia, Pa.
217990	.....	Ga. s.	Loerella	12	10	38.8	12.2	2.9	Frt.	1	15	1906	Hopkins, Va.	Crisfield, Md.
203174	.....	Ga. s.	Lofton	10	6	30.9	11.2	4.1	Frt.	3	.....	1906	McClellanville, S. C.	Charleston, S. C.
207612	.....	Ga. s.	Logan	13	10	47.6	13.8	3.6	Frt.	2	.....	1910	Bridgeport, N. J.	Philadelphia, Pa.
209106	.....	Ga. s.	Lois	21	11	50.0	11.0	4.2	Msc.	1	30	1911	Seattle, Wash.	Juneau, Alaska.
212446	.....	Ga. s.	Lois	11	7	38.4	11.0	5.1	Frt.	2	15	1914	Sebasco, Me.	Portland, Me.
215381	.....	Ga. s.	Lois	28	24	52.6	14.2	5.7	Fsh.	7	40	1917	Seattle, Wash.	Seattle, Wash.
221540	.....	Ga. s.	Lois M	10	6	36.2	9.7	3.8	Frt.	1	20	1921	Providence, R. I.	Providence, R. I.
209777	.....	Ga. s.	Lois H. Corkum	58	31	70.6	17.4	8.4	Fsh.	8	50	1912	Essex, Mass.	Boston, Mass.
210421	.....	Ga. s.	Lois M. Candago	44	35	59.0	19.6	6.8	Frt.	2	30	1912	Blue Hill, Me.	Machias, Me.
218670	.....	Ga. y.	Lolterer	17	13	40.2	13.4	4.6	Yct.	3	30	1910	Morgan City, La.	New Orleans, La.
210422	.....	Ga. s.	Lolterer III	14	14	45.6	9.3	4.0	Pas.	1	20	1912	Alton, Ill.	St. Louis, Mo.
208035	.....	Ga. s.	Lola	13	15	30.0	12.9	6.0	Oys.	2	20	1894	Providence, R. I.	Providence, R. I.
211213	.....	Ga. s.	Lola	0	6	30.0	7.7	3.2	Pas.	1	8	1913	Detroit, Mich.	Sioux City, Iowa.
214423	.....	[+]Ga. p.	Lola	19	17	48.4	12.5	2.4	Pas.	1	50	1916	Clarksville, Mo.	St. Louis, Mo.
222020	.....	[+]Ga. p.	Lola G	35	35	61.0	14.0	3.4	Tow.	1	140	1921	Clinton, Iowa	Des Moines, Iowa.
141089	.....	Ga. s.	Lola L	18	10	42.5	14.5	4.8	Oys.	4	.....	1890	Northport, N. Y.	Bridgeport, Conn.
201515	.....	Ga. s.	Lola Mae	13	5	48.8	13.4	4.4	Frt.	2	.....	1907	Crab Neck, Va.	Newport News, Va.
215279	.....	Ga. y.	Lolota	23	19	53.2	12.0	4.0	Yct.	1	135	1916	Salisbury, Md.	Detroit, Mich.
221706	.....	Ga. y.	Lolomi ⊙	139	94	106.8	16.0	12.9	Yct.	6	250	1917	Boston, Mass.	New York, N. Y.
203527	.....	Ga. s.	Lone Fisherman	48	32	50.4	17.4	6.8	Frt.	3	110	1906	Tacoma, Wash.	Juneau, Alaska.
200986	.....	[+]Ga. p.	Lone Star	15	12	50.2	11.5	2.1	Pas.	1	.....	1901	Terre Haute, Ind.	St. Louis, Mo.
202739	.....	Ga. s.	Lone Star	7	5	30.4	12.4	2.7	Fsh.	2	10	1905	Miami, Fla.	Miami, Fla.
206919	.....	Ga. s.	Lone Star	9	6	42.0	7.8	6.2	Msc.	1	21	1907	Beaumont, Tex.	Port Arthur, Tex.
219668	.....	Ga. y.	Lone Star	20	13	52.3	11.2	5.3	Yct.	1	400	1920	New York, N. Y.	New York, N. Y.
218590	.....	Ga. s.	Long Branch V	9	8	47.0	8.0	3.9	Pas.	1	30	1908	Brewerton, N. Y.	Rochester, N. Y.
208876	.....	Ga. s.	Long Cove	8	7	34.0	12.4	3.0	Pas.	1	.....	1911	Patchogue, N. Y.	New York, N. Y.
219084	.....	Ga. s.	Long Distance	7	6	52.0	9.2	2.1	Pas.	1	80	1918	Morrillton, Ark.	St. Louis, Mo.
211272	.....	Ga. s.	Longfellow	7	5	32.7	9.8	4.2	Pas.	1	18	1911	Manitowoc, Wis.	Chicago, Ill.
201216	.....	Ga. s.	Long John	12	8	37.7	10.0	4.3	Fsh.	2	.....	1903	Sandusky, Ohio.	Sandusky, Ohio.
141820	.....	Ga. s.	Lonie Buren	9	8	46.4	15.6	3.1	Fsh.	1	.....	1902	Kinnekeet, N. C.	Reedville, Va.
211123	.....	Ga. s.	Lonnie L	8	5	30.5	9.8	4.3	Fsh.	2	8	1913	Seattle, Wash.	Tacoma, Wash.
202720	.....	Ga. o.	Lon V. Stephens	12	12	41.6	14.9	4.6	Pas.	1	.....	1905	Port Republic, N. J.	Philadelphia, Pa.
205098	.....	Ga. s.	Lookout	7	7	32.6	10.6	2.6	Tow.	1	.....	1908	Norfolk, Va.	Norfolk, Va.
215011	.....	Ga. s.	Look Out	10	7	30.0	12.5	2.6	Frt.	1	20	1916	Memphis, Tenn.	Memphis, Tenn.
217992	.....	Ga. s.	Loomis	15	10	45.8	13.6	4.0	Fsh.	2	30	1919	Kake, Alaska	Wrangell, Alaska.
141871	.....	Ga. y.	Loon	24	15	52.0	14.0	7.5	Yct.	1	20	1903	North Haven, Me.	Rockland, Me.
205265	.....	Ga. s.	Loraine	12	8	40.4	11.1	3.8	Pas.	2	24	1908	Bolivar, Tex.	Galveston, Tex.
215460	.....	[+]Ga. p.	Loraine	11	9	46.6	10.4	2.7	Pas.	1	10	1917	Clarington, Ohio.	Cincinnati, Ohio.
210573	.....	Ga. s.	Loraine U	6	5	24.4	7.9	3.0	Fsh.	1	7	1912	Green Bay, Wis.	Milwaukee, Wis.
207877	.....	Ga. s.	Lorena	11	5	37.3	10.6	5.2	Cod.	4	30	1910	Sturgeon Bay, Wis.	Gloucester, Mass.
141303	.....	Ga. s.	Lorena B	8	6	36.6	12.5	3.6	Frt.	1	.....	1893	South Norwalk, Conn.	Bridgeport, Conn.
212013	.....	Ga. s.	Lorene	12	7	31.0	10.0	4.0	Tow.	1	25	1914	Tampa, Fla.	Miami, Fla.
221260	.....	Ga. s.	Lorene	7	7	30.6	7.6	2.0	Pas.	1	20	1921	Newport, Ark.	St. Louis, Mo.
141778	.....	Ga. s.	Lorens	14	10	49.0	11.4	4.0	Fsh.	1	30	1902	Astoria, Oreg.	Seattle, Wash.
141785	.....	Ga. y.	Loreta	16	11	50.0	11.0	4.0	Yct.	1	35	1902	New York, N. Y.	New York, N. Y.
140921	.....	Ga. s.	Loretta	6	5	30.5	12.4	3.0	Oys.	1	.....	1888	Patchogue, N. Y.	Greenport, N. Y.
200726	.....	Ga. s.	Loretta	6	5	34.0	10.0	4.8	Frt.	2	.....	1901	Erie, Pa.	New York, N. Y.
200664	.....	Ga. s	Loretto	13	8	39.8	12.1	5.1	Pas.	3	35	1904	Apalachicola, Fla.	Apalachicola, Fla.

[1] Formerly ga. s. Cortez X.

[+] Oil engine.

MERCHANT MOTOR VESSELS OF THE UNITED STATES—Continued.

Official No.	Signal letters.	Rig.	Name of vessel.	Gross tonnage.	Net tonnage.	Length.	Breadth.	Depth.	Service.	Crew.	Indicated horsepower.	When built.	Where built.	Home port (where permanent document issues).
						Feet.	*Feet.*	*Feet.*						
141503	.....	Ga. s.	Lorna	19	9	37.3	14.0	6.9	Fsh.	2	40	1897	Portland, Me.	Vineyard Haven, Mass.
207417	.....	Ga. s.	Lorna	26	18	56.0	12.2	6.8	Tow.	1	110	1906	Sacramento, Cal	San Francisco, Cal.
213623	LFPC	Ga. y.	Lorowa	19	17	37.0	13.3	4.6	Yct.	1	20	1914	Camden, N. J.	Washington, D. C.
140810	.....	Ga. s.	Lorraine	5	5	30.0	10.7	2.6	Oys.	2	.....	1885	Grand Caillou, La.	Morgan City, La.
208801	.....	Ga. s.	Lorraine	9	6	36.0	9.9	4.0	Pas.	2	12	1911	Olympia, Wash.	Wrangell, Alaska.
220915	MCFN	Ga. s.	Lorraine D. ✚	125	62	90.9	20.0	9.0	Tow.	3	200	1920	Tampa, Fla.	Philadelphia, Pa.
201041	.....	Ga. s.	Lorraine M	33	22	54.1	13.0	5.6	Tow.	2	.....	1904	Essington, Pa.	Wilmington, N. C.
221682	.....	Ga. y.	Los Amigos	11	7	32.1	12.1	4.8	Yct.	2	12	1905	Oakland, Cal.	San Francisco, Cal.
221288	.....	Ga. s.	Los Angeles H. D. No. 7	43	21	68.8	16.6	7.7	Frt.	4	200	1921	Los Angeles, Cal.	Los Angeles, Cal.
141135	KJMN	Ga. y.	Lotawana	23	21	42.3	13.4	7.2	Yot.	3	.....	1889	South Boston, Mass.	New York, N. Y.
210008	.....	Ga. y.	Lotowana II	25	22	54.9	13.0	4.9	Yct.	2	75	1912	Nyack, N. Y.	Milwaukee, Wis.
141862	.....	Ga. s.	Lotta	8	6	35.5	11.8	4.3	Fsh.	2	24	1903	Niantic, Conn.	Newport, R. I.
141622	.....	Ga. s.	Lottie	8	6	38.6	12.3	3.5	Frt.	1	.....	1899	Oriole, Md.	Newport News, Va.
208865	.....	Ga. s.	Lottie	9	0	29.6	12.0	6.0	Frt.	2	7	1911	Brooksville, Me.	Belfast, Me.
203839	.....	Ga. s.	Lottie A	11	9	40.8	10.0	3.0	Frt.	2	.....	1907	Portsmouth, Va.	Baltimore, Md.
140140	.....	Ga. s.	Lottie B	11	10	39.6	14.2	4.4	Fsh.	6	.....	1875	Port Jefferson, N.Y.	Perth Amboy, N. J.
140729	.....	Ga. s.	Lottie B	36	15	57.8	16.3	6.1	Fsh.	3	.....	1884	Mount Sinai, N.Y.	New York, N. Y.
141389	.....	Ga. s.	Lottie Bryant	10	9	31.1	12.2	5.5	Fsh.	1	.....	1895	Friendship, Me.	Portland, Me.
141731	.....	Ga. s.	Lottie Genever	6	6	27.7	10.9	5.3	Frt.	2	.....	1901	.....do.	Boston, Mass.
141586	.....	Ga. s.	Lottie N	14	12	51.3	16.0	3.6	Frt.	2	32	1899	Patchogue, N.Y.	New York, N. Y.
141725	.....	Ga. s.	Lottie W	11	9	39.5	11.5	3.9	Frt.	1	.....	1901	Portland, Me.	Portland, Me.
213613	.....	Ga. s.	Lottie W	9	7	34.8	11.5	3.8	Pas.	1	18	1904	Mount Pleasant, S. C.	Philadelphia, Pa.
207797	.....	Ga. s.	Lottie White	15	7	40.1	10.0	3.3	Pas.	2	16	1910	Oriole, Md.	Crisfield, Md.
141124	.....	Ga. s.	Lottie B. McLain	8	8	26.4	10.9	5.2	Fsh.	2	.....	1890	Bremen, Me.	Ellsworth, Me.
141865	.....	Ga. s.	Lotus	7	5	35.6	0.6	2.7	Pas.	1	25	1903	Seattle, Wash.	Juneau, Alaska.
203650	.....	Ga. s.	Lotus	14	10	54.6	12.4	3.7	Tow.	2	.....	1906	Galveston, Tex.	Morgan City, La.
206231	LBCM	Ga. y.	Lotus	130	88	85.0	18.3	4.2	Yct.	3	80	1909	Seattle, Wash.	Seattle, Wash.
220690	.....	Ga. s.	[1] Lotus	13	9	50.0	10.7	3.5	Frt.	2	50	1904	Morris Heights, N. Y.	Tampa, Fla.
211214	.....	Ga. s.	Lou	6	6	30.0	7.7	3.2	Pas.	1	8	1913	Detroit, Mich.	Sioux City, Iowa.
213465	.....	Ga. s.	Loucile	11	10	41.4	14.1	3.0	Pas.	1	15	1906	Champ, Md.	Philadelphia, Pa.
207005	.....	Ga. s.	Lou Dillon	12	10	31.4	11.4	3.0	Pas.	1	30	1906	Great River, N. Y.	New York, N. Y.
214634	.....	*Ga. p.	Loudon	9	6	35.7	7.2	1.6	Tow.	1	40	1916	Loudon, Tenn.	Chattanooga, Tenn.
205377	.....	Ga. s.	Louis	14	9	41.0	14.7	4.9	Pas.	1	20	1900	Sausalito, Cal.	San Francisco, Cal.
209688	.....	Ga. s.	Louis B	7	5	35.2	0.7	3.2	Ton.	1	40	1912	Westlake, La.	Galveston, Tex.
222155	.....	Ga. s.	Louis F	56	45	60.7	21.0	5.6	Frt.	3	50	1922	Paulsboro, N. J.	Philadelphia, Pa.
219165	.....	Ga. s.	Louis I	11	7	40.5	10.0	4.5	Pas.	1	35	1919	Crittenden, Va.	Newport News, Va.
216158	.....	Ga. s.	Louis M	7	6	39.0	8.4	4.0	Frt.	1	40	1908	Havana, Ill.	Peoria, Ill.
141764	.....	Ga. s.	Louis Feuerstein	30	16	63.0	17.7	5.5	Tow.	3	.....	1901	Pocomoke City, Md.	Norfolk, Va.
212533	.....	Ga. s.	[2] Louis Lee	15	8	42.0	12.6	5.1	Frt.	1	25	1914	Crittenden, Va.	Do.
215744	.....	*Ga. p.	Louis Wymond	24	24	46.0	12.0	1.7	Tow.	1	20	1917	Gulon, Ark.	St. Louis, Mo.
140070	.....	Ga. s.	Louisa	10	7	40.0	13.0	3.2	Frt.	1	.....	1874	Galveston, Tex.	Port Lavaca, Tex.
141480	.....	Ga. s.	Louisa	6	5	28.5	13.0	2.9	Frt.	1	18	1893	Patchogue, N. Y.	Patchogue, N. Y.
209319	.....	Ga. y.	Louisa	23	19	51.6	14.0	4.9	Yot.	2	50	1911	New York, N. Y.	New York, N. Y.
206301	.....	Ga. s.	Louisa A	13	9	48.6	14.3	2.7	Fsh.	2	.....	1909	Thunderbolt, Ga.	Savannah, Ga.
141779	.....	Ga. s.	Louisa B	11	10	46.8	12.0	3.1	Msc.	2	.....	1902	Mobile, Ala.	Gulfport, Miss.
201411	.....	Ga. s.	Louisa Bush	9	7	38.0	12.6	3.7	Frt.	1	.....	1904	Crittenden, Va.	Norfolk, Va.
201558	.....	Ga. s.	Louisa O	13	11	45.0	14.0	3.4	Msc.	2	45	1901	Patchogue, N. Y.	New York, N. Y.
140748	.....	Ga. s.	Louisa B. Robinson	30	21	51.0	18.8	5.8	Frt.	2	.....	1881	Barnegat, N. J.	Eastport, Me.
77512	.....	Ga. s.	[3] Louise	26	14	61.6	17.0	3.6	Frt.	12	.....	1902	Smyrna, N. C.	Beaufort, N. C.
140326	.....	Ga. s.	Louise	13	11	37.5	12.2	4.0	Frt.	1	.....	1878	Westerly, R. I.	Greenport, N. Y.
140707	.....	Ga. s.	Louise	22	16	58.6	17.4	5.0	Frt.	2	20	1881	Pocomoke City, Md.	Annapolis, Md.
141270	.....	Ga. s.	Louise	6	6	30.8	12.8	3.2	Msc.	1	12	1893	Bayport, N. Y.	New York, N. Y.
141560	.....	Ga. s.	Louise	23	16	46.2	15.3	5.6	Fsh.	4	.....	1898	Coupeville, Wash.	Seattle, Wash.
141601	.....	Ga. s.	Louise	17	12	50.0	16.8	3.9	Msc.	2	.....	1899	Scranton, Miss.	Gulfport, Miss.
141615	KPVM	Ga. s.	Louise	102	73	91.3	23.0	10.2	Plt.	13	.....	1900	East Boston, Mass.	Boston, Mass.
201878	.....	Ga. s.	Louise	11	11	32.9	13.5	4.6	Fsh.	3	.....	1905	Osterville, Mass.	New Bedford, Mass.
205508	.....	Ga. s.	Louise	10	8	31.1	8.0	4.0	Fsh.	1	16	1908	Philadelphia, Pa.	Philadelphia, Pa.
207229	.....	Ga. s.	Louise	14	13	51.3	8.5	2.6	Pas.	1	40	1910	Portland, Oreg.	Portland, Oreg.
210745	.....	*Ga. p.	Louise	9	6	61.0	14.0	2.0	Tow.	2	50	1912	Franklin, La.	Morgan City, La.
211693	.....	Ga. s.	Louise	18	5	48.5	11.4	4.4	Pas.	1	50	(†)	Honolulu, Hawaii.	Honolulu, Hawaii.
211833	.....	Ga. s.	Louise	11	6	37.1	11.4	4.0	Frt.	1	10	1913	Dalmatia, Va.	Reedville, Va.
213384	.....	Ga. s.	Louise	10	6	35.0	10.5	4.2	Frt.	1	7	1911	East Machias, Me.	Machias, Me.
212192	.....	Ga. y.	Louise	22	19	51.8	11.4	4.5	Yct.	3	50	1918	Long Island City, N. Y.	New York, N. Y.
214328	.....	*Ga. p.	Louise	5	5	42.0	8.0	2.0	Tow.	1	12	1916	Clarksville, Tenn.	Nashville, Tenn.
216743	.....	Ga. s.	Louise	7	6	29.4	10.1	3.9	Msc.	1	15	1916	Brooklyn, N. Y.	New York, N. Y.
218528	.....	Ga. s.	Louise	10	8	37.0	10.8	4.0	Fsh.	1	16	1919	Sitka, Alaska.	Juneau, Alaska.
220084	.....	Ga. s.	Louise	8	6	33.4	13.9	2.9	Fsh.	1	10	1920	Poydras, La.	New Orleans, La.
221220	.....	*Ga. p.	Louise	21	18	51.3	12.0	2.0	Pas.	1	22	1921	Carrollersville, Md.	St. Louis, Mo.
210165	.....	Ga. s.	Louise No. 2	15	10	57.1	13.1	4.5	Frt.	1	60	1912	Astoria, Oreg.	Astoria, Oreg.
201719	.....	Ga. s.	Louise A	8	5	31.0	12.0	6.0	Fsh.	2	12	1904	Friendship, Me.	Machias, Me.
111775	.....	Ga. s.	Louise J	6	6	32.5	11.0	3.0	Fsh.	1	12	1887	East Quogue, N. Y.	New York, N. Y.
207118	.....	Ga. s.	Louise K	9	9	32.0	9.0	3.6	Fsh.	2	18	1908	Menominee, Wis.	Grand Haven, Mich.
209813	.....	Ga. s.	Louise McLoon	17	6	49.7	14.0	5.9	Frt.	1	32	1912	East Boothbay, Me.	Rockland, Me.

[1] Formerly ga. s. Thistle.
[2] Formerly ga. s. Lillie.
[3] Formerly ga. s. Julian Dewey.
† Rebuilt, 1911.

MERCHANT MOTOR VESSELS OF THE UNITED STATES—Continued.

Official No.	Signal letters.	Rig.	Name of vessel.	Gross tonnage.	Net tonnage.	Length.	Breadth.	Depth.	Service.	Crew.	Indicated horsepower.	When built.	Where built.	Home port (where permanent document issues).
						Feet.	*Feet.*	*Feet.*						
210476	.....	Ga. s.	*Louise Narup*	9	6	33.5	10.2	2.1	Pas.	1	15	1912	Memphis, Tenn.	Memphis, Tenn.
141641	.....	Ga. s.	Louise Perry	25	21	43.7	14.0	5.4	Fsh.	3	50	1900	Bourne, Mass.	Vineyard Haven, Mass.
141074	.....	Ga. s.	Louise S	38	26	54.6	19.4	6.5	Fsh.	3	35	1900	Irondale, Wash.	Juneau, Alaska.
211655	.....	Ga. s.	Louise S	11	5	34.0	11.6	3.8	Pas.	1	30	1913	Gladstone, Mich.	Marquette, Mich.
209431	.....	Ga. s.	Louise Temple	6	5	44.2	10.1	3.0	Pas.	3	.....	1910	Sanford, Va.	Crisfield, Md.
208623	.....	Ga. s.	Louise II	20	13	44.8	12.7	5.6	Fsh.	1	20	1911	Seattle, Wash.	Seattle, Wash.
214686	.....	Ga. s.	Louise III	26	21	44.9	13.1	6.3	Fsh.	7	40	1917	Gig Harbor, Wash.	Do.
213567	.....	Ga. s.	Louisette	11	8	38.4	10.0	6.6	Msc.	1	21	1915	Elton, La.	Morgan City, La.
210371	.....	Ga. s.	Louise Virginia	29	23	51.0	16.3	5.2	Frt.	3	45	1912	Bushby, Va.	Crisfield, Md.
216799	.....	Ga. s.	Louise B. Marshall	120	74	104.8	22.9	11.0	Fsh.	10	.....	1918	Essex, Mass.	Gloucester, Mass.
222234	.....	Ga. s.	Louise C. Doron	40	36	61.6	16.5	4.9	Pas.	2	100	1922	Milford, Del.	Philadelphia, Pa.
213146	.....	Ga. s.	Louisiana	33	23	51.8	14.4	6.5	Fsh.	7	40	1915	Tacoma, Wash.	Unalaska, Alaska.
215740	.....	*Ga. p.	Louisiana	17	12	48.3	10.5	2.6	Fsh.	1	12	1917	Morgan City, La.	Morgan City, La.
215214	.....	Ga. s.	Louisiana II	32	25	51.2	14.5	6.6	Frt.	1	40	1917	Tacoma, Wash.	Seattle, Wash.
208808	LBWK	Ga. y.	Lounger II	96	88	85.0	17.0	8.3	Yct.	5	100	1911	New York, N. Y.	New York, N. Y.
15812	.....	Ga. s.	Love D. Cobb	23	21	45.0	16.5	4.2	Frt.	2	.....	1871	Cape Hatteras, N. C.	Washington, N. C.
222143	.....	Ga. s.	Lovenest II	13	9	36.0	11.0	4.1	Msc.	1	60	1921	Babylon, N. Y.	New York, N. Y.
212610	.....	Ga. s.	Lowell	26	13	52.8	14.1	3.2	Frt.	2	30	1914	Calais, Me.	Eastport, Me.
141276	.....	Ga. y.	Loyal	45	28	68.1	19.2	7.6	Yct.	5	40	1893	Brooklyn, N. Y.	New York, N. Y.
213362	.....	Ga. s.	Loyal	23	18	43.4	13.2	5.6	Fsh.	5	32	1915	Seattle, Wash.	Seattle, Wash.
218968	.....	Ga. s.	Loyal	11	9	36.9	9.0	4.4	Frt.	1	24	1912	.....do.....	Do.
141493	.....	Ga. s.	Loyalty	9	9	34.3	12.6	4.0	Msc.	1	.....	1894	Portland, Me.	Bridgeport, Conn.
221936	.....	Ga. s.	Lu	7	0	30.5	10.1	3.0	Fsh.	2	16	1913	Dexter, Wash.	Seattle, Wash.
216800	.....	Ga. s.	Luana	14	12	33.2	12.2	4.5	Frt.	1	18	1915	Portland, Oreg.	Do.
141142	.....	Ga. s.	Lubeo	49	27	69.5	18.0	6.3	Frt.	4	20	1891	.....do.....	Eastport, Me.
207276	.....	Ga. s.	Lubra	19	13	45.0	12.3	4.2	Fsh.	5	20	1910	Port Madison, Wash.	Ketchikan, Alaska.
218054	.....	Ga. s.	Lucella	7	0	28.9	9.4	3.9	Fsh.	1	15	1919	Seattle, Wash.	Seattle, Wash.
141634	.....	Ga. s.	[1] Lucerne	34	14	75.0	14.2	5.3	Frt.	1	50	1886	Baltimore, Md.	Newport News, Va.
221219	.....	Ga. s.	Lucetta	23	16	56.2	11.5	4.5	Frt.	2	300	1921	Stamford, Conn.	New York, N. Y.
205894	.....	Ga. s.	Lucia	11	9	28.5	13.8	4.3	Fsh.	1	30	1903	Wareham, Mass.	New Bedford, Mass.
213959	.....	Ga. s.	Lucia	95	43	94.2	20.4	9.6	Cod.	15	120	1916	Gloucester, Mass.	Gloucester, Mass.
205937	.....	Ga. s.	Lucie A	7	6	23.0	8.5	2.2	Fsh.	2	15	1907	Garden Island, Mich.	Grand Haven, Mich.
204964	.....	Ga. s.	Lucien	18	8	50.3	14.4	5.3	Tow.	2	50	1907	Vallejo, Cal.	San Francisco, Cal.
140703	.....	Ga. s.	Lucile	19	13	64.0	9.2	4.9	Yct.	2	.....	1884	Bristol, R. I.	New York, N. Y.
140768	.....	Ga. s.	Lucile	41	21	81.6	11.5	7.9	Pas.	1	.....	1885	.....do.....	Port Arthur, Tex.
202036	.....	Ga. s.	Lucile	11	6	38.6	13.6	3.6	Msc.	2	.....	1905	Belhaven, N. C.	Washington, N. C.
202436	.....	Ga. s.	[2] Lucille	14	9	47.0	12.2	3.9	Fsh.	1	10	1905	Tacoma, Wash.	Seattle, Wash.
205685	.....	Ga. s.	Lucille	11	7	45.0	8.8	3.5	Pas.	1	28	1908	Wharton, Tex.	Galveston, Tex.
209604	.....	*Ga. p.	Lucille	14	12	60.0	12.0	2.4	Tow.	2	18	1912	Parkersburg, W. Va.	Louisville, Ky.
203413	.....	Ga. y.	Lucille B	16	13	54.8	10.0	4.3	Yct.	2	40	1906	New York, N. Y.	New York, N. Y.
204375	.....	*Ga. p.	Lucille	7	7	42.0	10.0	2.2	Tow.	2	20	1907	Decatur, Ala.	Mobile, Ala.
204705	.....	Ga. s.	Lucille	10	5	38.0	15.8	3.8	Oys.	2	8	1907	Chuckatuck, Va.	Newport News, Va.
205384	.....	Ga. s.	Lucille	25	19	50.6	11.4	4.6	Pas.	1	25	1908	Michigan City, Ind.	Memphis, Tenn.
205789	.....	*Ga. p.	Lucille	13	9	56.0	15.6	2.5	Tow.	2	40	1908	Franklin, La.	Houston, Tex.
208588	.....	Ga. s.	Lucille	7	0	25.0	9.0	3.0	Fsh.	1	12	1910	Leland, Mich.	Grand Haven, Mich.
209080	.....	Ga. s.	Lucille	18	17	39.2	9.7	4.7	Fsh.	2	30	1900	New Buffalo, Mich.	Milwaukee, Wis.
213837	.....	Ga. s.	Lucille	36	30	56.0	12.0	2.5	Tow.	1	16	1915	Newport, Ark.	Paducah, Ky.
216144	.....	Ga. s.	Lucin	11	7	43.5	10.5	4.0	Frt.	1	30	1893	San Francisco, Cal.	Portland, Oreg.
92730	.....	Ga. s.	[3] Lucinda	14	10	41.6	13.3	4.6	Frt.	1	.....	1890	St. Michaels, Md.	Baltimore, Md.
207510	LBNH	Ga. y.	Lucinda II	44	30	74.5	14.0	6.3	Yct.	4	.....	1910	Philadelphia, Pa.	Philadelphia, Pa.
213032	.....	Ga. s.	Lucretia	13	11	50.6	8.7	3.3	Pas.	2	21	1901	Baltimore, Md.	Baltimore, Md.
214475	.....	Ga. s.	Lucretia	34	22	54.8	17.4	5.0	Frt.	3	30	1916	West River, Md.	Annapolis, Md.
111751	.....	Ga. s.	Lucy	8	8	39.3	13.7	3.0	Frt.	1	....	1901	Cedarhurst Point, Md.	Baltimore, Md.
206559	.....	*Ga. p.	Lucy	37	23	89.0	16.8	3.5	Tow.	4	60	1909	Gibson City, La.	Morgan City, La.
212260	.....	Ga. s.	Lucy	20	11	49.5	16.5	4.2	Frt.	2	32	1911	West Norfolk, Va.	Norfolk, Va.
221808	.....	Ga. s.	Lucy	19	17	43.5	18.8	4.0	Fsh.	1	32	1921	West Mystic, Conn.	New London, Conn.
15730	.....	Ga. s.	Lucy Bell	23	21	52.0	16.8	5.0	Pas.	1	.....	1871	Bogart, N. Y.	New York, N. Y.
210188	.....	*Ga. p.	Lucy Bell	9	8	51.0	11.0	1.9	Tow.	1	13	1912	Nashville, Tenn.	Nashville, Tenn.
205353	.....	Ga. s.	Lucy II	7	7	36.3	0.0	4.0	Pas.	1	20	1903	Chicago, Ill.	Chicago, Ill.
204051	.....	Ga. s.	Lucy King	9	7	42.3	13.0	3.1	Frt.	2	.....	1907	Meethamsville, S. C.	Charleston, S. C.
214603	.....	Ga. s.	Lucy Lee	9	7	33.8	11.0	3.0	Pas.	1	15	1916	Galveston, Tex.	Galveston, Tex.
111010	.....	Ga. s.	Lucy M	9	9	42.0	13.0	3.4	Pas.	1	.....	1900	Cedar Bayou, Tex.	Houston, Tex.
141276	.....	Ga. s.	Lucy May	5	5	26.3	9.6	5.0	Fsh.	2	.....	1892	Bremen, Me.	Vinal Haven, Me.
140514	.....	Ga. s.	Lucy E. Smith	9	9	29.1	13.6	4.2	Pas.	1	.....	1882	Noank, Conn.	Providence, R. I.
211783	.....	Ga. s.	Lucy R. Ruark	15	8	42.4	12.7	3.7	Oys.	1	20	1913	Fishing Creek, Md.	Reedville, Va.
218359	.....	Ga. s.	Lucy V	17	11	51.4	13.0	4.4	Fsh.	3	25	1912	Fisherman, Va.	Do.
141050	.....	Ga. s.	Ludeah	11	9	41.0	11.0	4.6	Pas.	15	.....	1899	New York, N. Y.	Newark, N. J.
211379	.....	Ga. s.	Lue	11	7	34.8	9.2	5.3	Pas.	1	15	1913	Juneau, Alaska.	Juneau, Alaska.
141062	.....	Ga. s.	Luella	6	5	29.3	12.5	4.5	Frt.	2	6	1900	Addison, Me.	Eastport, Me.
207483	.....	Ga. s.	Luella	21	19	42.8	14.3	5.6	Tow.	3	12	1910	Green Cove Springs, Fla.	Jacksonville, Fla.
140954	.....	Ga. s.	Lue Ookers	6	5	31.8	13.2	3.3	Fsh.	1	25	1888	Patchogue, N. Y.	New York, N. Y.
203781	.....	Ga. s.	Luerline	12	7	40.0	12.5	3.3	Frt.	1	.....	1900	Crisfield, Md.	Newport News, Va.
220291	.....	Ga. s.	Lugger	6	5	31.3	8.6	3.0	Pas.	1	.....	1920	Emerson, Mich.	Marquette, Mich.

[1] Formerly U. S. Eng. st. s. Lucerne.

[2] Formerly ga. s. Quinnault.

[3] Formerly ga. y. Montour.

MERCHANT MOTOR VESSELS OF THE UNITED STATES—Continued.

Official No.	Signal letters.	Rig.	Name of vessel	Gross tonnage.	Net tonnage.	Length.	Breadth.	Depth.	Service.	Crew.	Indicated horsepower.	When built.	Where built.	Home port (where permanent document issues).
						Feet.	*Feet.*	*Feet.*						
203998	.....	Ga. s.	Lula	13	9	46.0	9.0	3.8	Pas.	1	.....	1906	Dames Point, Fla.	Jacksonville, Fla.
211446	.....	Ga. s.	Lula E	14	9	37.7	11.4	3.6	Pas.	1	24	1908	Milton, Fla.	Apalachicola, Fla.
216138	.....	Ga. s.	Lula J	9	6	33.0	9.1	3.8	Fsh.	1	18	1918	La Conner, Wash.	Seattle, Wash.
140653	.....	Ga. s.	Lula Scott	7	7	36.5	10.6	2.2	Oys.	2	15	1883	Georges Island, Md.	Cape Charles, Va.
140780	.....	Ga. s.	Lula Rea	11	8	55.0	14.1	2.9	Frt.	5	.....	1885	Cambridge, Md.	Annapolis, Md.
141308	.....	Ga. s.	Lulu	10	9	33.0	12.5	5.9	Frt.	2	15	1887	Rockland, Me.	Ellsworth, Me.
209194	.....	Ga. s.	Lulu H	11	10	31.5	9.6	3.3	Tow.	2	12	1910	Traverse City, Mich.	Grand Haven, Mich.
141737	.....	Ga. s.	Lulu L	18	14	48.2	15.9	6.5	Frt.	2	.....	1901	Lubec, Me.	Rockland, Me.
210837	.....	Ga. s.	Lumboretto	6	5	32.5	10.0	2.7	Frt.	1	25	1913	Rockaway Beach, N. Y.	New York, N. Y.
216129	.....	Ga. s.	Lumen	13	10	36.9	12.2	5.5	Fsh.	3	20	1916	Poulsbo, Wash.	Ketchikan, Alaska.
215271	.....	Ga. s.	Lummi II	57	38	59.7	16.3	8.2	Frt.	1	20	1917	Tacoma, Wash.	Seattle, Wash.
215290	.....	Ga. s.	Lummi Bay	40	31	57.1	15.2	6.8	Fsh.	1	20	1917	.....do	Do.
209816	.....	Ga. s.	Luna	19	13	40.7	13.0	5.1	Fsh.	5	30	1912	.....do	Juneau, Alaska.
220882	MCDH	Ga. y.	Luneta	99	77	80.4	17.9	9.2	Yct.	6	160	1920	Camden, N. J.	Washington, D. C.
210504	.....	Ga. y.	Lunetta	9	7	32.7	10.0	3.4	Yct.	2	25	1909	Detroit, Mich.	Grand Haven, Mich.
141481	.....	Ga. s.	Lunette	16	13	42.2	15.2	6.0	Frt.	2	.....	1897	Lubec, Me.	Eastport, Me.
201627	.....	Ga. s.	Lunette	10	6	32.6	10.7	3.0	Frt.	1	30	1907	Key West, Fla.	Key West, Fla.
210221	.....	Ga. s.	Lura May	9	0	38.8	12.4	3.6	Frt.	1	13	1912	Crittenden, Va.	Norfolk, Va.
203817	.....	Ga. s.	Lu Ray	14	12	50.0	12.2	4.2	Tow.	3	.....	1906	Marines, N. C.	Wilmington, N. C.
141234	.....	Ga. s.	Luray	19	14	59.5	16.3	4.5	Frt.	1	.....	1892	Oriole, Md.	Cape Charles, Va.
210975	.....	Ga. y.	Lurline	31	25	65.1	12.2	6.1	Yct.	2	80	1913	New York, N. Y.	Philadelphia, Pa.
221473	MDBF	Ga. y.	Lurline	72	21	104.7	14.6	9.4	Yct.	3	4,440	1917	Pensacola, Fla.	New Orleans, La.
207522	.....	Ga. s.	Lusitania	10	7	45.3	11.1	3.9	Frt.	2	24	1911	Carrabelmart, Va.	Cape Charles, Va.
209961	.....	*Ga. p.	Lusterlite	119	101	100.0	22.0	4.9	Frt.	4	60	1912	South Jacksonville, Fla.	Pittsburgh, Pa.
222011	.....	Ga. s.	Lutcher Brown	29	13	56.0	16.3	4.6	Tow.	2	100	1922	Orange, Tex.	Port Arthur, Tex.
141197	.....	Ga. s.	Luther Bateman	34	21	56.4	19.3	5.7	Oys.	6	22	1891	Bridgton, N. J.	Philadelphia, Pa.
210692	.....	Ga. s.	Luther G	17	14	42.6	13.3	3.6	Frt.	1	24	1912	Middle, N. C.	Beaufort, N. C.
141167	.....	Ga. s.	Luther Hornsby	15	9	57.0	15.2	4.3	Frt.	6	16	1891	St. Peters, Md.	Reedville, Va.
209065	LCDP	Ga. s.	[1]Luvina	51	35	75.8	13.8	6.3	Yct.	2	100	1911	Bayonne, N. J.	New York, N. Y.
141034	.....	Ga. s.	Lydia	7	7	29.7	11.0	4.4	Frt.	1	15	1889	Atlantic City, N. J.	Providence, R. I.
141638	.....	Ga. s.	Lydia	15	9	38.0	12.6	5.4	Fsh.	3	21	1900	Beverly, Mass.	Provincetown, Mass.
200896	.....	Ga. s.	Lydia	10	7	32.6	10.3	3.2	Frt.	1	10	1904	Eagle Harbor, Wash.	Juneau, Alaska.
202462	.....	Ga. s.	Lydia	13	9	42.7	9.7	3.7	Fsh.	1	20	1905	Sulzer, Alaska	Seattle, Wash.
214387	.....	Ga. s.	Lydia	8	8	26.2	11.2	2.1	Pas.	2	20	1897	Bayhead, N. J.	New York, N. Y.
210949	.....	Ga. s.	Lydia	41	31	54.8	20.4	5.0	Frt.	2	60	1913	New Haven, Conn.	Galveston, Tex.
214332	.....	Ga. s.	Lydia	13	5	37.0	11.8	5.4	Pas.	1	10	1916	Friendship, Me.	Belfast, Me.
219025	.....	Ga. s.	Lydia	18	10	52.2	14.0	4.0	Frt.	2	22	1919	Tilghman, Md.	Baltimore, Md.
216806	.....	Ga. s.	[2]Lydia C	15	13	45.8	12.0	5.1	Msc.	0	27	1908	Bayonne, N. J.	New York, N. Y.
212789	.....	Ga. s.	Lydia G	7	5	39.5	9.1	3.1	Frt.	1	12	1914	Atlantic, N. C.	New Bern, N. C.
140357	.....	Ga. s.	Lydia Grant	26	17	47.6	17.0	5.2	Frt.	1	.....	1879	Kennebunk, Me.	SouthWest Harbor, Me.
211604	.....	Ga. s.	Lydia R	23	20	44.8	13.9	5.9	Pas.	3	37	1913	Boundbrook, N. J.	New York, N. Y.
212815	.....	Ga. s.	Lydia T	8	8	31.2	11.4	5.4	Fsh.	2	15	1907	Waldoboro, Me.	Gloucester, Mass.
140377	.....	Ga. s.	Lydia Van Name	12	8	38.7	16.4	4.4	Fsh.	1	.....	1879	Tottenville, N. Y.	Perth Amboy, N. J.
140317	.....	Ga. s.	Lynn Haven	6	6	49.0	10.6	2.6	Frt.	2	.....	1878	Crisfield, Md.	Wilmington, Del.
214940	.....	Ga. s.	Lynnhaven	43	27	66.8	19.4	4.6	Frt.	12	60	1917	Morehead City, N. C.	Beaufort, N. C.
141677	.....	Ga. s.	Lynnwood	6	6	36.9	12.9	2.8	Msc.	5	.....	1900	Cambridge, Md.	Baltimore, Md.
213822	.....	Ga. s.	Lyra	10	7	34.0	9.4	4.2	Pas.	1	40	1915	Tampa, Fla.	Tampa, Fla.
219691	.....	Ga. s.	Lyra	28	15	63.1	12.8	5.9	Yct.	3	150	1915	San Francisco, Cal.	San Francisco, Cal.
			M.											
93082	.....	Ga. s.	M. Carmel	15	10	44.5	13.5	4.8	Msc.	1	.....	1900	New Haven, Conn.	Patchogue, N. Y.
220204	.....	Ga. s.	M. City	8	5	40.1	10.8	2.4	Frt.	1	18	1920	Atlantic, N. C.	Beaufort, N. C.
213331	.....	Ga. s.	M. Dupton	29	20	61.0	15.0	3.4	Frt.	1	17	1914	Whartonsville, N. C.	New Bern, N. C.
92596	.....	Ga. s.	M. M[illegible]	31	10	57.0	17.2	7.0	Fsh.	6	21	1894	Essex, Mass.	Galveston, Tex.
91185	.....	Ga. s.	M. A. Guillard	15	10	57.0	14.7	3.8	Wrk.	1	.....	1879	Somerset County, Md.	Baltimore, Md.
209283	.....	Ga. s.	M. A. M	13	11	36.0	8.3	4.0	Yct.	1	25	1911	Petoskey, Mich.	Grand Haven, Mich.
202403	.....	Ga. s.	M. A. Mason	10	5	47.1	10.3	3.3	Oys.	1	12	1905	Irvington, Va.	Reedville, Va.
211005	.....	Ga. s.	M. B Davis	18	18	53.0	15.9	3.4	Frt.	1	20	1913	Davis, N. C.	Beaufort, N. C.
208283	.....	Ga. s.	M. B. Trotman	28	23	57.0	17.0	4.5	Frt.	1	20	1910	Portsmouth, Va.	Norfolk, Va.
201975	.....	Ga. s.	M. B. Wright	16	11	52.4	12.2	3.7	Frt.	2	15	1905	Sandy Bottom, Va.	Cape Charles, Va.
91896	.....	Ga. s.	M. Blanche Hayward	10	5	58.0	14.0	4.3	Frt.	2	50	1880	Solomons, Md.	Newport News, Va.
210596	.....	Ga. s.	M. C. Adams	9	7	35.4	7.8	3.0	Frt.	1	18	1912	Morehead City, N. C.	Beaufort, N. C.
213589	.....	Ga. s.	M. C. Dixon	13	9	38.2	10.8	5.9	Pas.	4	24	1915	Atlantic, N. C.	Do.
92167	.....	Ga. s.	M. C. Weber	9	9	55.3	15.4	3.6	Frt.	3	.....	1890	Solomons, Md.	Baltimore, Md.
208122	.....	Ga. s.	M. E. C	9	0	32.2	10.5	3.5	Fsh.	6	12	1910	Bellingham, Wash.	Juneau, Alaska.
214538	.....	*Ga. p.	M. E. Smith	7	7	44.5	10.0	1.8	Frt.	1	8	1916	Birchwood, Tenn.	Chattanooga, Tenn.
92573	.....	Ga. s.	M. J. Fitzsimmons	39	39	58.6	21.3	4.8	Oys.	1	.....	1894	Tottenville, N. Y.	Philadelphia, Pa.
91728	.....	Ga. s.	M. J. Leo	28	27	65.5	18.0	4.0	Frt.	2	25	1884	Norfolk, Va.	Newport News, Va
206703	.....	Ga. s.	M. J. R	8	5	42.3	14.2	3.6	Frt.	2	28	1909	Brooklyn, N. Y.	New York, N. Y.
121275	.....	Ga. y.	[3]M. J. R. III	41	28	50.0	17.4	8.5	Pas.	2	30	1903	South Boston, Mass.	Do.
217122	.....	Ga. s.	M. J. W	12	8	53.0	19.1	3.3	Fer.	1	50	1918	Los Angeles, Cal.	Los Angeles, Cal.
212084	.....	Ga. s.	M. K. Gertrude	8	7	40.3	9.3	2.1	Msc.	1	9	1914	Atlantic, N. C.	Beaufort, N. C.
211388	.....	Ga. s.	M. M. Marks	82	62	87.3	18.5	7.5	Fsh.	12	75	1913	Pocomoke City, Md.	Do.

[1]Formerly ga. y. Bettina III.

[2] Formerly ga. s. Puvyram.

[3] Formerly ga. y. Feistedquin.

MERCHANT MOTOR VESSELS OF THE UNITED STATES—Continued.

Official No.	Signal letters.	Rig.	Name of vessel.	Gross tonnage.	Net tonnage.	Length.	Breadth.	Depth.	Service.	Crew.	Indicated horsepower.	When built.	Where built.	Home port (where permanent document issues).
						Feet.	*Feet.*	*Feet.*						
77479	.....	Ga. s.	[1]M. P. Howlett	85	48	84.8	23.0	8.8	Fsh.	20	50	1901	Essex, Mass	Philadelphia, Pa.
204826	.....	Ga. s.	M. P. McDonagh	50	43	73.8	20.6	6.2	Oys.	8	110	1907	Greenport, N. Y	New York, N. Y.
221978	.....	Ga. s.	M. S. Gertrude	30	22	54.6	16.1	3.5	Frt.	1	36	1922	Sealevel, N. C	Beaufort, N. C.
204389	.....	Ga. s.	M. S. Mahon	12	10	43.4	16.2	3.0	Oys.	3	.....	1907	Oldtown, Tex	New Orleans, La.
92312	.....	Ga. s.	M. S. Quay	12	11	41.1	15.4	4.2	Pas.	1	15	1891	Atlantic City, N. J	Philadelphia, Pa.
202789	.....	Ga. s.	M. S. Quay II	19	18	49.3	16.3	4.8	Pas.	2	26	1906	.....do	Do.
93035	.....	Ga. s.	M. T. Tucker	11	7	43.9	14.0	3.8	Frt.	1	18	1900	Solomons, Md	Newport News, Va.
92545	.....	Ga. s.	M. V. Bennett	10	9	51.5	13.3	3.5	Frt.	2	.....	1893	Oriole, Md	Crisfield, Md.
91315	.....	Ga. s.	Mabel	40	37	54.0	18.7	6.8	Frt.	2	20	1881	Millbridge, Me	So. West Harbor, Me.
92439	.....	Ga. s.	Mabel	7	6	26.4	10.2	5.4	Fsh.	2	5	1892	Bremen, Me	Vinal Haven, Me.
92759	.....	Ga. s.	Mabel	6	6	26.0	12.4	4.0	Pas.	1	14	1895	Bath, Me	Fall River, Mass.
201172	.....	Ga. s.	Mabel	15	10	54.0	11.6	4.0	Frt.	1	16	1904	Hopkins, Va	Newport News, Va.
201754	.....	Ga. s.	Mabel	9	5	45.0	9.0	3.0	Frt.	2	.....	1905	Pocomoke City, Md	Norfolk, Va.
201829	.....	Ga. y.	Mabel	19	12	50.5	11.2	3.8	Yct.	1	.....	1896	Chicago, Ill	Houston, Tex.
206450	.....	Ga. s.	Mabel	10	7	37.2	9.6	4.4	Frt.	1	20	1904	San Francisco, Cal	San Francisco, Cal.
206336	.....	Ga. s.	Mabel	11	9	35.2	12.6	4.2	Fsh.	1	10	1890	New Bedford, Mass	Vineyard Haven, Mass.
210182	.....	Ga. s.	Mabel	7	6	39.1	9.3	4.3	Pas.	2	9	1912	Port Republic, N. J	Philadelphia, Pa.
212463	.....	Ga. s.	Mabel	6	6	24.4	8.2	3.2	Fsh.	3	10	1914	Green Bay, Wis	Milwaukee, Wis.
218321	.....	Ga. s.	Mabel	42	28	61.6	14.9	7.2	Fsh.	7	60	1919	Los Angeles, Cal	Los Angeles, Cal.
92846	.....	Ga. s.	Mabel A	14	13	48.5	10.3	3.8	Fsh.	1	15	1898	Patchogue, N. Y	New York, N. Y.
221667	.....	Ga. s.	Mabel B	18	15	37.6	16.7	4.5	Pas.	1	15	1884	San Francisco, Cal	San Francisco, Cal.
218218	.....	Ga. s.	Mabel C	11	9	35.5	10.2	4.3	Fsh.	1	20	1919	Seattle, Wash	Seattle, Wash.
221102	.....	Ga. s.	Mabel H	9	7	39.0	11.5	3.3	Fsh.	5	20	1921	Anglesea, N. J	Philadelphia, Pa.
135497	.....	Ga. s.	[2]Mabel Jewell	6	5	30.0	14.0	2.9	Pas.	1	12	1881	Bellport, N. Y	New York, N. Y.
221242	.....	Ga. s.	Mabel L	16	6	52.0	12.5	5.2	Fsh.	3	45	1918	Los Angeles, Cal	Los Angeles, Cal.
200236	.....	Ga. s.	Mabel M	8	5	35.5	9.8	3.5	Pas.	1	10	1903	Chester, Conn	Hartford, Conn.
92053	.....	Ga. s.	Mabel Nelson	9	9	42.0	15.4	3.1	Oys.	4	36	1889	Shellbanks, Ala	Gulfport, Miss.
213404	.....	*Ga. p.	Mabel Pendle	10	8	49.9	15.7	2.4	Fer.	1	12	1915	New Harmony, Ind	Evansville, Ind.
210210	.....	Ga. s.	Mabel V	8	6	30.0	11.6	3.6	Oys.	2	.....	1912	Stratford, Conn	New York, N. Y.
93105	.....	Ga. s.	Mabel E. Bryson	39	23	62.8	18.2	8.3	Fsh.	10	24	1901	South Bristol, Me	Do.
202730	.....	Ga. s.	Mabel E. Horton	8	6	40.2	10.2	2.2	Pas.	1	20	1905	Manteo, N. C	Philadelphia, Pa.
92931	.....	Ga. s.	Mabelle	6	6	27.8	10.6	5.8	Fsh.	1	.....	1899	Friendship, Me	Portland, Me.
216113	.....	Ga. s.	Ma-Bell J	8	5	33.4	9.0	4.3	Fsh.	1	15	1918	Seattle, Wash	Seattle, Wash.
215575	.....	†Ga. s.	Mable	5	5	28.1	10.8	3.6	Frt.	1	4	1917	Somers Point, N. J	Philadelphia, Pa.
220030	.....	Ga. s.	Mable	7	5	29.8	9.5	4.1	Fsh.	2	10	1920	Seattle, Wash	Tacoma, Wash.
90046	.....	Ga. s.	Mabel and Edith	56	44	64.3	23.0	5.1	Frt.	2	40	1868	San Francisco, Cal	San Francisco, Cal.
92052	.....	Ga. s.	Mae	9	6	38.0	12.3	6.2	Frt.	2	.....	1892	Eastport, Me	Bangor, Me.
216896	.....	Ga. s.	McCann Jr	8	6	29.6	8.8	3.6	Fsh.	1	20	1917	St. James, Mich	Grand Haven, Mich.
92966	.....	Ga. s.	McLean	13	9	47.6	14.3	3.3	Frt.	2	20	1899	Little River, Ala	Mobile, Ala.
214437	.....	Ga. s.	McMullin	9	8	42.6	7.9	3.7	Tow.	1	14	1916	Sobree, Ky	Louisville, Ky.
213540	.....	Ga. s.	Ma Cherie	13	11	41.6	11.7	3.5	Pas.	1	40	1915	St. Helena, Md	Baltimore, Md.
220974	.....	Ga. s.	Mack	17	14	49.7	14.4	3.5	Frt.	2	20	1920	Berkley, Va	Norfolk, Va.
210529	.....	Ga. s.	Mackerel	8	5	41.9	10.4	3.4	Fsh.	2	18	1912	Miami, Fla	Miami, Fla.
200523	.....	Ga. s.	Mackerel	12	8	43.0	10.8	5.1	Fsh.	8	.....	1903	Tacoma, Wash	Seattle, Wash.
92097	.....	Ga. s.	Mackinaw	7	6	33.0	12.6	5.8	Frt.	2	.....	1890	Lubec, Me	Eastport, Me.
201707	.....	Ga. s.	[3]Macushla	24	16	52.5	12.0	4.7	Pas.	2	.....	1905	New York, N. Y	Miami, Fla.
91045	.....	Ga. s.	Macy	19	16	49.0	17.0	3.3	Fsh.	1	12	1878	Babylon, N. Y	Patchogue, N. Y.
213464	.....	Ga. s.	Madalein	16	11	40.0	11.5	4.0	Tow.	1	35	1915	Los Angeles, Cal	San Francisco, Cal.
91097	.....	Ga. s.	Madaline Brandt	6	5	29.2	12.6	3.0	Oys.	1	.....	1887	Patchogue, N. Y	New York, N. Y.
93014	.....	Ga. s.	Madeleine	10	8	39.0	14.6	3.8	Msc.	1	25	1900	Bay Shore, N. Y	Do.
91143	.....	Ga. s.	Madeleine Sammis	6	5	31.0	12.4	2.8	Frt.	1	18	1878	Patchogue, N. Y	Do.
212784	.....	Ga. s.	Madalene F. Mears	22	16	56.1	16.8	5.0	Msc.	2	15	1914	Pocomoke City, Md	Crisfield, Md.
207396	.....	Ga. s.	Madelline	31	14	58.6	17.3	4.8	Fsh.	13	37	1910	Morehead City, N. C	Beaufort, N. C.
208017	.....	Ga. s.	Madelline	10	7	35.1	11.9	3.5	Msc.	2	.....	1909	Fernandina, Fla	Savannah, Ga.
216478	.....	Ga. s.	Madeline	12	5	47.1	11.1	4.3	Frt.	2	38	1918	Ellsworth, Me	Ellsworth, Me.
209903	.....	Ga. s.	Madeline J	31	21	45.6	13.5	7.0	Fsh.	5	40	1912	Seattle, Wash	Seattle, Wash.
202141	.....	Ga. s.	Madeline S	8	7	34.8	11.6	3.1	Msc.	2	.....	1905	Brooklyn, N. Y	New York, N. Y.
92365	.....	Ga. s.	Madge	6	5	28.0	12.4	3.2	Frt.	1	.....	1885	Islip, N. Y	Do.
201023	.....	Ga. s.	Madge	7	6	37.7	13.2	3.2	Pas.	1	18	1904	Patchogue, N. Y	Do.
221627	.....	Ga. y.	Madge	18	16	44.2	11.4	4.5	Yct.	1	30	1909	Essex, Conn	Philadelphia, Pa.
212621	.....	Ga. s.	Madison	11	8	41.7	10.4	2.9	Frt.	1	12	1914	Wit, N. C	Beaufort, N. C.
200204	.....	Ga. s.	Mae	10	8	36.5	10.0	3.0	Msc.	1	.....	1903	Atlantic City, N. J	Somers Point, N. J.
206745	.....	Ga. s.	Mae	12	10	42.0	10.3	3.6	Tow.	1	30	1909	Marshfield, Oreg	Marshfield, Oreg.
209554	.....	Ga. s.	Mae B	10	9	29.7	11.0	3.2	Frt.	2	10	1912	Green Cove Springs, Fla	Jacksonville, Fla.
220431	.....	Ga. s.	Mae K	29	19	49.1	16.0	6.1	Msc.	3	40	(‡)	(‡)	New York, N. Y.
207090	.....	*Ga. p.	MAEANNA	12	8	40.5	8.9	2.5	Pas.	1	40	1910	St. Louis, Mo	Memphis, Tenn.
215339	.....	†*Ga. p.	Maeanna	12	7	49.8	11.9	2.6	Pas.	1	40	1917	.....do	St. Louis, Mo.
208670	.....	†Ga. p.	Mae Belle	7	7	50.0	10.0	2.0	Frt.	2	15	1909	Cloverport, Ky	Louisville, Ky.
220460	.....	Ga. s.	Mae Hyman	41	23	59.5	16.4	7.2	Frt.	2	85	1920	Noyo, Cal	San Francisco, Cal.
204903	.....	Ga. s.	Magazine	15	10	43.3	11.3	3.1	Pas.	1	60	1907	Vallejo, Cal	Do.
212731	.....	Ga. s.	Magdalene	41	27	56.4	14.5	6.0	Frt.	3	100	1914	Tacoma, Wash	Seattle, Wash.
17817	.....	Ga. s.	Maggie	12	12	41.0	15.2	3.8	Frt.	3	.....	1866	Sayville, N. Y	Norfolk, Va.
92375	.....	Ga. s.	Maggie	58	29	61.8	20.4	8.0	Frt.	1	110	1891	Albion, Cal	San Francisco, Cal.

[1] Formerly sch. Jennie and Agnes.
[2] Formerly sip. Elmore H.
[3] Formerly ga. y. Sallie Growler.
† Oil engine.
‡ Unknown.

MERCHANT MOTOR VESSELS OF THE UNITED STATES—Continued.

Official No.	Signal letters.	Rig.	Name of vessel.	Gross tonnage.	Net tonnage.	Length.	Breadth.	Depth.	Service.	Crew.	Indicated horsepower.	When built.	Where built.	Home port (where permanent document issues).
						Feet.	*Feet.*	*Feet.*						
210614	.....	Ga. s.	Maggie	11	9	35.6	10.8	2.8	Pas.	1	12	1896	Bellmore, N. Y.	New York, N. Y.
214410	.....	*Ga. p.	Maggie B. No. 2	15	15	50.0	10.8	2.0	Pas.	1	20	1916	Athalia, Ohio	Cincinnati, Ohio.
92635	.....	Ga. s.	Maggie C	32	27	63.0	18.0	4.9	Frt.	3	20	1895	Drawbridge, Md.	Baltimore, Md.
92766	.....	Ga. s.	Maggie Cannon	7	7	30.0	12.0	4.4	Frt.	1	7	1897	Essex, Mass.	Hartford, Conn.
91827	.....	Ga. s.	Maggie Daniels	24	10	53.3	16.5	4.4	Oys.	4	18	1886	Maurietown, N. J.	Philadelphia, Pa.
221720	.....	Ga. s.	Maggie Davis	15	14	32.5	8.0	3.1	Pas.	2	24	1921	Arabridge, Pa.	Pittsburgh, Pa.
92149	.....	Ga. s.	Maggie G. H	6	6	31.4	12.2	2.6	Fsh.	2	.....	1889	In Bend, Tex.	Port Lavaca, Tex.
210395	.....	*Ga. p.	Maggie J	10	10	47.6	11.0	2.5	Tow.	2	20	1912	Cincinnati, Ohio	Cincinnati, Ohio.
221415	.....	Ga. s.	Maggie [illegible]	7	6	32.0	8.0	1.5	Pas.	3	24	1921	Frankfort, Ky	Louisville, Ky.
212752	.....	Ga. s.	Maggie L	8	6	46.1	11.0	3.5	Frt.	1	16	1914	Brumbley, Md.	Crisfield, Md.
92074	.....	Ga. s.	Maggie May	10	10	36.0	15.0	4.0	Frt.	1	.....	1889	Norfolk County, Va.	Norfolk, Va.
01718	.....	Ga. s.	Maggie Mitchell	10	8	32.7	14.5	3.9	Frt.	2	10	1884	Black Island, S. C.	Charleston, S. C.
215096	.....	Ga. s.	Maggie Riley	8	8	27.6	9.0	3.1	Fsh.	3	8	1906	Maine Pt, Wis.	Milwaukee, Wis.
92522	.....	Ga. s.	Maggie S. Myers	24	11	50.0	18.1	5.2	Oys.	5	20	1893	Bridgeton, N. J.	Philadelphia, Pa.
92407	.....	Ga. s.	Maggie A. Howlett	29	25	58.0	10.3	5.9	Oys.	7	.....	1893	Greenwich Pier, N. J.	Do.
92099	.....	Ga. s.	Maggie E. Davis	10	0	51.0	16.3	3.9	Msc.	1	.....	1899	Hatteras, N. C.	Beaufort, N. C.
17699	.....	Ga. s.	Maggie V. Hartman	38	23	57.0	22.0	4.4	Frt.	1	.....	1867	San Francisco, Cal.	San Francisco, Cal.
93124	.....	Ga. s.	Maggie W. Wade	12	11	43.6	13.4	2.4	Frt.	1	20	1901	Morehead, N. C.	Georgetown, S. C.
90515	.....	Ga. s.	Magic	48	46	63.8	23.2	3.2	Tow.	2	.....	1873	Tottenville, N. Y.	New York, N. Y.
216825	.....	Ga. s.	Magic Isle	8	5	37.8	10.3	3.4	Fsh.	1	75	1918	Los Angeles, Cal.	Los Angeles, Cal.
93245	.....	Ga. s.	Magic Safety	71	48	73.4	17.4	8.2	Lgt.	4	.....	1901	Brooklyn, N. Y.	New York, N. Y.
202974	.....	Ga. s.	Magician	57	52	78.4	19.4	6.2	Oys.	6	100	1906	Greenport, N. Y.	Do.
214225	LGFC	Ga. y.	Magistrate	44	40	59.3	15.9	7.9	Yct.	3	80	1916	Bristol, R. I.	Do.
213250	.....	Ga. s.	Magna	7	5	28.3	10.1	3.2	Fsh.	1	12	1913	Tacoma, Wash.	Juneau, Alaska.
93393	.....	Ga. s.	Magnet	69	47	82.3	18.2	8.1	Frt.	4	.....	1903	Brooklyn, N. Y.	New York, N. Y.
207083	LBPC	Ga. y.	Magnet	76	52	95.3	14.9	7.5	Yct.	5	.....	1910	Bayonne, N. J.	Boston, Mass.
208418	.....	Ga. s.	Magnet	9	6	30.4	11.3	4.7	Mso.	2	16	1911	Noank, Conn.	Newport, R. I.
213031	.....	Ga. s.	Magnet	14	12	37.2	11.3	5.2	Pas.	1	24	1914	Nyack, N. Y.	Miami, Fla.
215215	.....	Ga. s.	Magnet	41	31	50.2	15.2	7.0	Fsh.	7	50	1917	Tacoma, Wash.	Los Angeles, Cal.
221550	.....	Ga. s.	Magnet	15	10	38.0	14.0	5.6	Frt.	2	45	1921	Bayfield, Wis.	Duluth, Minn.
90015	.....	Ga. s.	Magnolia	47	33	61.0	22.6	4.5	Frt.	1	35	1869	San Francisco, Cal.	San Francisco, Cal.
91571	.....	Ga. s.	Magnolia	56	47	66.3	22.6	5.9	Frt.	3	20	1883	Cambridge, Md.	Baltimore, Md.
92098	.....	Ga. s.	Magnolia	21	14	40.3	15.0	6.1	Fsh.	3	30	1889	Gloucester, Mass.	Boston, Mass.
93109	.....	Ga. s.	Magnolia	16	9	45.6	14.8	6.0	Fsh.	3	.....	1901	.....do	New London, Conn.
93125	.....	Ga. s.	Magnolia	6	6	31.0	10.4	4.9	Fsh.	2	.....	1901	Cushing, Me.	Belfast, Me.
93364	.....	Ga. s.	Magnolia	29	10	57.1	18.3	4.2	Pas.	3	.....	1902	Mon Louis, Ala.	Mobile, Ala.
206411	.....	Ga. s.	Magnolia	11	9	48.0	10.5	3.8	Pas.	1	18	1904	Chicago, Ill.	St. Louis, Mo.
208254	.....	Ga. s.	Magnolia	10	8	42.6	10.4	4.0	Frt.	2	20	1910	Georgetown, S. C.	Georgetown, S. C.
210119	.....	Ga. s.	Magnolia	37	25	53.7	14.2	7.7	Fsh.	6	55	1912	Seattle, Wash.	Ketchikan, Alaska.
211131	.....	Ga. s.	Magnolia	8	6	44.2	10.4	4.4	Frt.	1	20	1912	Poquoson, Va.	Annapolis, Md.
212164	.....	Ga. s.	Magnolia	49	33	59.3	16.8	5.3	Pas.	3	80	1914	Fairhaven, Cal.	Eureka, Cal.
215119	.....	†Ga. s.	Magnolia, Stella	12	8	44.0	13.2	3.2	Fsh.	1	15	1917	Houston, Tex.	Aransas Pass, Tex.
92481	.....	Ga. s.	Maguire	10	6	49.0	10.3	3.3	Fsh.	2	7	1892	Northumberland Co., Va.	Newport News, Va.
207590	.....	Ga. y.	Mahapa II	58	43	80.5	13.9	7.9	Yct.	2	120	1910	Port Clinton, Ohio	Cleveland, Ohio.
92081	.....	Ga. s.	Maid of the Mist	5	5	28.3	12.3	3.0	Mso.	0	.....	1886	Patchogue, N. Y.	Greenport, N. Y.
215624	.....	†Ga. s.	Maid O'Mist	8	7	30.0	9.4	3.3	Fsh.	2	15	1916	St. James, Mich.	Grand Haven, Mich.
207670	.....	Ga. s.	Maidstone	17	15	43.6	13.0	5.6	Pas.	2	48	1910	Patchogue, N. Y.	Greenport, N. Y.
215313	.....	Ga. y.	Malko	18	13	42.4	12.0	5.5	Yct.	1	35	1917	Boston, Mass.	Chicago, Ill.
16230	.....	Ga. s.	Maine	24	14	46.4	13.7	6.6	Frt.	4	20	1845	Essex, Mass.	Machias, Me.
18115	.....	Ga. s.	[1]Maine	25	9	42.0	18.5	4.0	Oys.	6	.....	1865	Leesburg, N. J.	Philadelphia, Pa.
213139	.....	Ga. s.	Maine	29	19	45.4	14.0	6.3	Fsh.	6	30	1915	Tacoma, Wash.	Seattle, Wash.
212501	.....	Ga. s.	Maine	10	8	41.6	11.8	3.8	Fsh.	2	20	1914	San Diego, Cal.	San Diego, Cal.
209515	.....	Ga. s.	Majestic	11	7	50.0	8.4	3.1	Pas.	2	40	1911	Park City, Ala.	Mobile, Ala.
207065	.....	Ga. s.	Major	11	10	34.3	10.4	4.4	Pas.	1	25	1909	Ludington, Mich.	Chicago, Ill.
220670	.....	Ga. y.	Major	20	14	52.2	10.5	5.0	Yct.	3	150	1920	New York, N. Y.	New York, N. Y.
91808	.....	Ga. s.	Major Todd	10	6	50.3	13.7	3.9	Frt.	2	.....	1885	Somerset County, Md.	Newport News, Va.
201990	.....	Ga. s.	Major Wilcox	15	13	49.0	12.5	4.4	Fsh.	1	30	1904	Sandusky, Ohio	Chicago, Ill.
212788	.....	Ga. s.	Makaala	41	10	64.7	17.6	6.2	Mso.	2	216	1914	Honolulu, Hawaii	Honolulu, Hawaii.
209666	.....	Ga. s.	Makena	34	21	53.3	13.1	4.0	Frt.	2	49	1912	.....do	Do.
211428	.....	Ga. y.	Malaspina	22	15	51.0	12.0	4.0	Yct.	1	18	1913	Fir, Wash.	Seattle, Wash.
222046	.....	Ga. s.	Malemute	11	8	36.4	10.3	4.3	Frt.	1	16	1922	Tacoma, Wash.	Tacoma, Wash.
209823	.....	Ga. s.	Maleta	24	16	53.4	16.7	3.8	Frt.	2	36	1912	North Beach, Md.	Annapolis, Md.
202487	.....	Ga. s.	Malew	13	9	45.6	10.0	4.0	Pas.	2	32	1905	Detroit, Mich.	Pittsburgh, Pa.
93376	.....	Ga. s.	Malicia Enos	16	8	40.0	14.6	5.8	Fsh.	5	20	1903	Gloucester, Mass.	Gloucester, Mass.
216031	.....	Ga. y.	Mallard	16	14	41.5	9.1	4.0	Yct.	1	30	1914	Crafton, Ill.	St. Louis, Mo.
221607	.....	Ga. s.	Mallard	11	7	36.4	10.0	3.6	Tow.	1	28	1910	Wallisville, Tex.	Galveston, Tex.
92154	.....	Ga. s.	Mamie B	5	5	27.5	12.7	3.1	Mso.	1	12	1889	Patchogue, N. Y.	New York, N. Y.
210845	.....	Ga. s.	Mamie G	27	16	58.5	17.0	4.0	Frt.	2	50	1912	Columbia, N. C.	Elizabeth City, N. C.
204638	.....	Ga. s.	Mamie J	7	5	44.5	11.4	2.5	Oys.	1	.....	1907	Morgan City, La.	Morgan City, La.
93337	.....	Ga. s.	Mamie Lee	7	6	39.0	12.2	3.4	Frt.	1	.....	1902	Bayford, Va.	Norfolk, Va.
92970	.....	Ga. s.	Mamie Louise	11	8	37.0	14.9	3.7	Frt.	1	.....	1899	Hampton, Va.	Do.
206455	.....	Ga. s.	Mamie M	15	13	35.0	9.2	4.0	Fsh.	1	24	1906	Muskegon, Mich.	Grand Haven, Mich.
214261	LGDN	Ga. y.	Mammy	30	22	52.4	13.8	3.5	Yct.	1	19	1916	Washington, N. C.	Beaufort, N. C.

[1] Formerly sch. Mary T.

[2] Formerly schooner N. R. Godfrey.

† Oil engine.

MERCHANT MOTOR VESSELS OF THE UNITED STATES—Continued.

Official No.	Signal letters.	Rig.	Name of vessel.	Gross tonnage.	Net tonnage.	Length.	Breadth.	Depth.	Service.	Crew.	Indicated horsepower.	When built.	Where built.	Home port (where permanent document issues).
						Feet.	*Feet.*	*Feet.*						
221630	.....	Ga. s.	Mana	10	8	33.0	12.3	4.5	Msc.	2	50	(†)	(†)	New York, N. Y.
209672	.....	Ga. s.	Mañana	13	9	33.0	9.6	4.5	Pas.	1	16	1912	Los Angeles, Cal.	Los Angeles, Cal.
220702	MBQW	Ga. y.	[1] Manchonoch	88	60	104.3	14.9	8.3	Yct.	7	440	1918	Marines Harbor, N. Y.	New York, N. Y.
212355	.....	Ga. y.	Mangosteen	20	11	64.5	8.9	4.9	Yct.	2	400	1914	Boston, Mass.	Boston, Mass.
206902	.....	Ga. s.	Manhattan	26	23	46.0	12.4	5.6	Pas.	2	37	1909	Brooklyn, N. Y.	New York, N. Y.
213341	.....	Ga. s.	Manhattan	38	29	62.6	18.3	2.4	Pas.	2	75	1915	Morehead, N. C.	Do.
92547	.....	Ga. s.	Manie T. Venable	10	9	53.0	14.1	3.0	Frt.	4	0	1893	Fairmount, Md.	Annapolis, Md.
205457	.....	Ga. s.	Manila	14	9	47.8	11.4	4.0	Tow.	1	60	1904	San Francisco, Cal.	San Francisco, Cal.
210497	.....	Ga. y.	Manito II	25	16	52.1	12.8	5.0	Yct.	4	30	1912	Nyack, N. Y.	Jacksonville, Fla.
218920	.....	Ga. s.	Manitou	9	7	26.8	9.0	4.0	Pas.	1	14	1919	Northport, Mich.	Cincinnati, Ohio.
220501	.....	Ga. y.	Manitou	30	18	60.5	10.9	3.8	Yct.	2	60	1920	Bay City, Mich.	Port Huron, Mich.
219256	LTRV	Ga. s.	Mantova	2,422	1,848	284.3	45.4	22.4	Frt.	24	400	1919	Pascagoula, Miss.	Gulfport, Miss.
213493	.....	Ga. s.	Manitowoc	17	11	42.3	10.1	4.0	Fer.	2	30	1912	Manitowoc, Wis.	Duluth, Minn.
221690	.....	Ga. s.	Mankato	10	8	36.0	9.5	4.5	Fsh.	3	20	1921	Kingston, Wash.	Seattle, Wash.
202621	.....	Ga. s.	Manly	10	10	45.0	13.2	2.4	Frt.	1	.....	1905	Smyrna, N. C.	Beaufort, N. C.
92251	.....	Ga. s.	Manteo	7	6	43.3	10.8	3.8	Frt.	1	.....	1890	.....do.	New Bern, N. C.
209433	.....	Ga. s.	Manua	97	73	71.4	22.6	8.2	Frt.	4	50	1911	San Francisco, Cal.	San Francisco, Cal.
213511	.....	Ga. s.	Manukiiwai	14	11	43.0	11.0	5.9	Frt.	2	36	1915	.....do.	Honolulu, Hawaii.
218407	.....	Ga. s.	Manu Wai	8	6	32.3	9.0	3.7	Fsh.	2	17	1908	Alameda, Cal.	San Francisco, Cal.
107649	.....	Ga. s.	[2] Manzanita	11	12	54.4	11.3	4.6	Msc.	2	.....	1900	Greenport, N. Y.	Cape Charles, Va.
201213	.....	Ga. s.	Manzanita	8	7	28.5	11.8	3.7	Fsh.	1	.....	1904	Tacoma, Wash.	Seattle, Wash.
203814	.....	Ga. s.	Mao II	30	18	60.4	12.9	6.0	Frt.	3	70	1906	New Haven, Conn.	Boston, Mass.
209854	.....	Ga. y.	Mapuna	17	12	46.0	11.5	5.6	Yct.	1	30	1912	Los Angeles, Cal.	Los Angeles, Cal.
205357	.....	Ga. y.	[3] Maquoit	16	15	43.4	11.2	4.4	Yct.	2	21	1908	Muskegon, Mich.	Philadelphia, Pa.
209474	.....	Ga. s.	Marathon	25	17	48.8	10.4	2.4	Tow.	2	30	1911	Seattle, Wash.	Seattle, Wash.
216344	.....	Ga. s.	Marathon	37	29	57.1	15.5	6.7	Fsh.	2	60	1918	Tacoma, Wash.	Tacoma, Wash.
213497	LFMN	Ga. y.	Maraval	60	47	81.0	15.4	6.6	Yct.	4	100	1915	Port Jefferson, N. Y.	New York, N. Y.
92648	.....	Ga. s.	Marcella	6	0	27.3	12.5	3.1	Pas.	1	.....	1895	Atlantic City, N. J.	Tuckerton, N. J.
209972	.....	Ga. s.	Marcella	28	14	56.3	13.4	6.4	Pas.	8	21	1912	Thomaston, Me.	Gloucester, Mass.
221911	.....	Ga. s.	Marcelle	8	6	33.7	9.0	3.0	Fsh.	2	30	1913	Charleston, S. C.	Charleston, S. C.
214432	.....	Ga. s.	Marcia	8	6	39.2	11.0	3.5	Frt.	1	12	1906	Thunder Bay Island, Mich.	Marquette, Mich.
92467	.....	Ga. s.	[4] Marcus Foss	18	12	60.8	15.9	4.4	Frt.	2	.....	1892	Somerset County, Md.	Norfolk, Va.
213799	.....	Ga. s.	Marea	6	5	36.2	7.1	4.3	Pas.	1	20	1[illegible]	Wintergreen, Wis.	Milwaukee, Wis.
214400	.....	Ga. s.	Marea	8	5	27.9	13.5	4.7	Frt.	3	24	19[illegible]	Norfolk, Va.	Norfolk, Va.
217833	.....	Ga. s.	Marechal Foch	134	64	111.5	23.1	11.4	Fsh.	20	150	1919	Essex, Mass.	Gloucester, Mass.
220050	.....	Ga. s.	Mareco	21	16	49.2	12.4	4.8	Frt.	1	65	19[illegible]	Newport News, Va.	Newport News, Va.
200124	.....	Ga. s.	Margaretha L. P.	24	17	50.0	19.0	3.9	Frt.	3	.....	19[illegible]	Boudoury, La.	New Orleans, La.
94032	.....	Ga. s.	Margaret	115	72	94.2	24.9	9.8	Fsh.	19	75	19[illegible]	Essex, Mass.	Gloucester, Mass.
120351	KMRH	Ga. y.	[5] Margaret	27	25	53.0	15.5	6.3	Yct.	3	.....	19[illegible]	Boston, Mass.	Mobile, Ala.
205410	.....	Ga. s.	Margaret	6	6	33.0	12.0	2.8	Frt.	1	7	19[illegible]	Galveston, Tex.	Galveston, Tex.
207115	.....	Ga. s.	Margaret	10	6	45.0	11.3	3.0	Frt.	1	.....	19[illegible]	Crisfield, Md.	Norfolk, Va.
208156	.....	Ga. s.	Margaret	16	11	41.6	10.2	3.7	Frt.	2	40	19[illegible]	Menlo Heights, N. Y.	Jacksonville, Fla.
208483	.....	Ga. s.	Margaret	36	18	60.2	16.4	8.0	Fsh.	3	50	1911	Seattle, Wash.	Seattle, Wash.
208810	.....	Ga. s.	Margaret	8	7	26.2	8.5	3.5	Fsh.	2	9	19[illegible]	Manitowoc, Wis.	Grand Haven, Mich.
209010	.....	Ga. s.	Margaret	9	6	35.0	13.3	3.0	Fsh.	2	20	1912	White Stone, Va.	Reedville, Va.
211257	.....	[6] Ga. p.	Margaret	16	8	57.3	12.1	2 9	Tow.	1	25	1913	Chattanooga, Tenn.	Chattanooga, Tenn.
211698	.....	Ga. s.	Margaret	15	14	41.0	11.2	6.4	Frt.	1	10	1913	Stratford, Conn.	Bridgeport, Conn.
213018	.....	Ga. s.	Margaret	20	16	41.4	12.5	5.5	Fsh.	6	32	1915	Seattle, Wash.	Seattle, Wash.
213027	.....	Ga. s.	Margaret	37	25	57.4	15.0	4.0	Pas.	2	35	1915	Mobile, Ala.	Gulfport, Miss.
213123	.....	Ga. s.	Margaret	6	5	36.5	10.0	3.9	Fsh.	1	24	19[illegible]	Fairhaven, Md.	Reedville, Va.
214018	.....	Ga. s.	Margaret	12	9	35.0	10.5	4.0	Frt.	2	16	1916	Anacortes, Wash.	Seattle, Wash.
214057	.....	Ga. s.	Margaret	12	8	34.5	10.2	5.3	Frt.	2	24	1910	La Pointe, Wis.	Duluth, Minn.
214764	.....	Ga. s.	Margaret	6	5	28.2	12.6	3.5	Pas.	1	10	19[illegible]	Bayhead, N. J.	Philadelphia, Pa.
219676	.....	Ga. s.	[8] Margaret	11	7	40.6	10.9	3.0	Pas.	1	20	.....	Unknown	Norfolk, Va.
219944	LWKC	‡ Ga. s.	[7] Margaret ⊙	432	240	114.0	20.9	19.3	Fsh.	6	220	19[illegible]	San Francisco, Cal.	San Francisco, Cal.
220656	.....	Ga. s.	Margaret	7	6	45.2	9.8	2.9	Frt	1	12	1915	Tilghman Island, Md.	Crisfield, Md.
222151	.....	Ga. s.	Margaret	21	15	46.5	13.7	4.4	Fsh.	10	35	1922	Beaufort, N. C.	Beaufort, N. C.
222134	.....	Ga. y.	Margaret II	53	36	66.7	15.0	6.7	Yct.	4	300	1922	New York, N. Y.	Cape Vincent, N. Y.
162316	.....	Ga. s.	Margaret Atkinson	50	50	71.5	21.6	5.9	Frt.	2	24	19[illegible]	Lankford, Md.	Baltimore, Md.
211191	.....	Ga. s.	Margaret B	14	13	38.5	12.3	4.9	Pas.	2	25	1916	Philadelphia, Pa.	Philadelphia, Pa.
219086	.....	Ga. s.	Margaret Grosse	17	16	38.5	11.5	4.0	Fsh.	5	28	1917	Little Suamico, Wis.	Milwaukee, Wis.
219553	.....	Ga. s.	Margaret J	25	17	53.8	15.4	4.8	Msc.	2	80	1920	Baltimore, Md.	Baltimore, Md.
211855	.....	Ga. s.	Margaret L	23	16	50.4	12.6	5.0	Cod.	9	42	1913	Rockport, Mass.	Provincetown, Mass.
210327	.....	Ga. y.	Margaret M	20	13	43.6	11.0	4.4	Yct.	1	25	1909	Port Clinton, Ohio	Detroit, Mich.
215572	LHTK	Ga. y.	[9] Margaret O	24	22	49.5	11.8	7.6	Yct.	2	50	1915	Weymouth, Nova Scotia	Providence, R. I.
212396	.....	Ga. s.	Margaret MacDonald	11	9	37.8	10.8	4.5	Pas.	1	30	1914	Weehawken, N. J.	New York, N. Y.
218950	.....	Ga. s.	Margaret P	13	11	36.2	12.0	4.2	Fsh.	1	7	1919	Sitka, Alaska	Juneau, Alaska.
207326	.....	* Ga. p.	Margaret R	12	12	56.2	15.0	2.2	Tow.	1	25	1910	Antiquity, Ohio	Pittsburgh, Pa.

[1] Formerly U. S. N. submarine chaser 434.
[2] Formerly ga. y. Au Revoir.
[3] Formerly ga. y. {a Florence Maul, b O. C. C. III.
[4] Formerly ga. s. Mattie Bliss.
[5] Formerly ga. y. Flying Cloud.
[6] Formerly {a Ga. s. Margaret, b U. S. S. S. P. 328.
[7] Formerly {a U. S. S. L. S. Columbia River, b Mexican st. s. San Cosme.
[8] Formerly British ga. y. Margaret O.
† Unknown.
‡ Composite.

MERCHANT MOTOR VESSELS OF THE UNITED STATES—Continued.

Official No.	Signal letters.	Rig.	Name of vessel.	Gross tonnage.	Net tonnage.	Length.	Breadth.	Depth.	Service.	Crew.	Indicated horsepower.	When built.	Where built.	Home port (where permanent document issues).
						Feet.	*Feet.*	*Feet.*						
213106	.....	Ga. s.	Margaret Raye	65	55	63.5	20.5	4.9	Oys.	6	64	1915	Greenport, N. Y.	New York, N. Y.
207307	.....	Ga. s.	Margaret S	29	19	55.8	13.5	5.8	Pas.	1	125	1910	Everett, Wash.	Port Townsend, Wash.
209169	.....	Ga. y.	[1] Margaret 2d	21	19	40.8	14.4	4.4	Yct.	2	30	1907	Bayhead, N. J.	Philadelphia, Pa.
217993	.....	Ga. s.	Margaret T	12	10	35.1	10.6	4.2	Fsh.	3	16	1919	Seattle, Wash.	Juneau, Alaska.
93145	.....	Ga. s.	Margarete	15	10	49.6	15.8	4.6	Frt.	2	37	1901	Pocomoke City, Md.	New York, N. Y.
216810	.....	Ga. s.	Margaretha I	13	8	37.5	10.6	4.7	Pas.	1	30	1914	New York, N. Y.	Do.
216907	.....	Ga. s.	Margarett E	14	12	36.5	13.2	3.6	Frt.	1	25	1918	Portsmouth, Va.	Norfolk, Va.
200363	.....	Ga. s.	Margarette	22	12	48.8	13.6	5.0	Tow.	1	.....	1903	Elizabeth City, N. C.	New Bern, N. C.
202114	.....	Ga. s.	Margarette	13	10	52.0	14.6	3.5	Oys.	1	.....	1905	Pocomoke City, Md.	Cape Charles, Va.
203862	.....	Ga. s.	Margarita	11	7	30.8	10.2	3.8	Frt.	1	30	1907	Long Beach, Cal.	San Francisco, Cal.
207898	.....	Ga. s.	Margarito C	8	5	25.4	8.9	2.9	Frt.	1	12	1906	Harbor Springs, Mich.	Marquette, Mich
213591	.....	Ga. y.	MARGERY 3	39	33	55.7	12.2	2.5	Tow.	1	80	1915	Grafton, Ill.	Vicksburg, Miss.
201764	.....	Ga. s.	Margge	7	7	30.6	10.4	3.7	Tow.	1	.....	1905	Decatur, Wash.	Seattle, Wash.
207488	.....	Ga. s.	Margie	13	8	49.0	11.0	4.5	Tow.	2	65	1910	Jackson, Ala.	Mobile, Ala.
92001	KFGB	Ga. y.	Marguerite	86	56	86.7	20.2	10.7	Yct.	5	90	1888	Boston, Mass.	Bridgeport, Conn.
92670	.....	Ga. s.	Marguerite	14	9	40.7	14.8	6.8	Fsh.	5	.....	1895	Waldoboro, Me.	Gloucester, Mass.
92952	.....	Ga. y.	Marguerite	18	12	47.5	10.5	5.0	Yct.	2	.....	1899	Baltimore, Md.	Baltimore, Md.
92967	.....	Ga. s.	Marguerite	5	5	28.6	11.4	3.7	Pas.	1	10	1897	Atlantic City, N. J.	Philadelphia, Pa.
200988	.....	Ga. s.	Marguerite	16	12	42.4	15.6	6.8	Fsh.	8	24	1904	Eastport, Me.	New York, N. Y.
204056	.....	Ga. s.	Marguerite	28	24	57.8	12.5	4.1	Pas.	1	25	1907	Tacoma, Wash.	Seattle, Wash.
213371	.....	Ga. s.	Marguerite	20	17	39.7	12.6	5.1	Fsh.	6	30	1915	Bremerton, Wash.	Do.
214815	.....	Ga. s.	Marguerite	40	31	56.0	15.1	7.1	Fsh.	8	50	1917	Tacoma, Wash.	Wrangell, Alaska.
218031	.....	Ga. s.	Marguerite	36	10	55.2	15.9	6.4	Fsh.	7	85	1919	San Diego, Cal.	Los Angeles, Cal.
218219	.....	Ga. s.	Marguerite	8	6	34.6	9.0	3.9	Fsh.	2	18	1919	Seattle, Wash.	Seattle, Wash.
222003	.....	Ga. s.	[2] Marguerite	10	8	37.4	9.0	4.5	Frt.	2	24	1902	Portsmouth, N. H.	Charleston, S. C.
222227	.....	Ga. y.	Marguerite	20	14	44.0	11.0	5.7	Yct.	1	30	1922	Salem, N. J.	Philadelphia, Pa.
218252	.....	Ga. y.	Marguerite III	40	24	62.0	15.4	5.3	Yct.	3	50	1919	Chicago, Ill.	Chicago, Ill.
213344	.....	Ga. s.	Marguerite B	7	6	31.7	12.3	3.6	Frt.	1	14	1915	Forked River, N. J.	Philadelphia, Pa.
92688	.....	Ga. s.	Marguerite B	6	5	28.5	12.9	3.3	Msc.	1	.....	1896	Patchogue, N. Y.	New York, N. Y.
92927	.....	Ga. s.	Marguerite G	8	7	40.7	13.5	3.5	Oys.	2	10	1899	Bon Secour, Ala.	Mobile, Ala.
201610	.....	Ga. s.	Marguerite S. McKenzie	13	8	39.4	13.3	5.4	Cod.	4	.....	1904	Gloucester, Mass.	Gloucester, Mass.
93351	.....	Ga. s.	Mallard	16	15	38.3	15.4	2.7	Frt.	2	.....	1902	Port Orange, Fla.	Key West, Fla.
91996	.....	Ga. s.	Maria	24	23	58.8	16.0	4.3	Msc.	2	25	1888	St. Michaels, Md.	Annapolis, Md.
127317	.....	Ga. s.	[3] Maria	32	29	51.5	13.0	4.6	Oys.	4	36	1899	Patchogue, N. Y.	Providence, R. I.
221718	.....	Ga. s.	Maria	6	6	31.7	9.6	3.2	Fsh.	7	14	1915	Wildwood, N. J.	Philadelphia, Pa.
221749	.....	Ga. s.	Maria	7	6	31.8	10.5	3.7	Fsh.	6	20	1920	Lavallette, N. J.	Do.
222030	.....	Ga. s.	Maria	6	5	32.9	9.2	3.2	Fsh.	6	12	1912	Long Branch, N. J.	Do.
221298	.....	Ga. s.	Maria Feresa	11	9	38.5	11.7	4.4	Tow.	3	37	1921	Arroyo, P. R.	San Juan, P. R.
221381	.....	Ga. s.	Maria V	8	5	29.7	9.2	4.4	Msc.	2	14	1913	Brooklyn, N. Y.	New York, N. Y.
206183	.....	Ga. s.	Marlada	24	14	61.0	13.6	5.2	Pas.	3	.....	1909	Bridgeton, N. J.	Philadelphia, Pa.
212134	.....	Ga. s.	Marlal Deen	20	14	52.5	14.0	3.5	Frt.	1	50	1914	Currituck, N. C.	Elizabeth City, N. C.
210487	.....	Ga. s.	Marlam	28	19	53.2	14.2	5.4	Fsh.	2	50	1918	Los Angeles, Cal.	San Diego, Cal.
93357	.....	Ga. s.	Marlan	19	13	59.2	13.6	4.9	Tow.	1	75	1903	Tacoma, Wash.	San Francisco, Cal.
93388	.....	Ga. s.	Marlan	10	9	41.6	15.0	6.0	Fsh.	6	.....	1903	Gloucester, Mass.	Gloucester, Mass.
200585	.....	Ga. s.	Marlan	13	9	45.6	10.6	3.7	Pas.	2	.....	1904	Seattle, Wash.	Tacoma, Wash.
201102	.....	Ga. s.	Marlan	37	25	62.0	16.2	6.1	Fsh.	3	.....	1907	Tacoma, Wash.	Seattle, Wash.
217415	.....	Ga. s.	Marlan	19	13	54.5	9.8	3.8	Tow.	3	135	1915	New Orleans, La.	Morgan City, La.
216436	.....	Ga. s.	Marlo	10	8	34.1	11.6	4.0	Fsh.	2	18	1918	Juneau, Alaska	Juneau, Alaska.
92711	.....	Ga. y.	Marlo	37	25	63.0	14.2	5.4	Yct.	8	.....	1896	Middletown, Conn.	New Orleans, La.
93137	.....	[4] Ga. p.	Marlo	13	9	44.0	9.0	2.5	Tow.	2	.....	1901	Cannelton, Ind.	Morgan City, La.
93173	.....	Ga. s.	Marlo	6	5	30.0	11.9	3.0	Oys.	1	.....	1901	Amity ville, N. Y.	Patchogue, N. Y.
93209	.....	Ga. s.	Marlo	9	9	32.5	12.0	3.3	Pas.	1	18	1901	Atlantic City, N. J.	Miama, Fla.
203220	.....	Ga. s.	Marlo	14	9	32.8	10.3	3.6	Pas.	1	.....	1906	Ballard, Wash.	Tacoma, Wash.
203465	.....	Ga. s.	Marlo	6	5	27.2	12.0	3.0	Pas.	1	10	1906	Port Republic, N. J.	Tuckerton, N. J.
207878	.....	Ga. s.	Marlo	9	8	28.0	9.6	3.3	Fsh.	2	8	1904	St. James, Mich.	Grand Haven, Mich.
208870	.....	Ga. s.	Marlo	12	10	35.6	8.8	3.5	Pas.	1	20	1908	Michigan City, Ind.	New Orleans, La.
208881	.....	Ga. s.	Marlo	13	7	50.5	17.0	3.5	Frt.	1	.....	1911	Fogartyville, Fla.	Tampa, Fla.
215027	.....	Ga. s.	Marlo	11	7	36.3	9.6	3.6	Pas.	2	14	1917	Galveston, Tex.	Houston, Tex.
220917	.....	Ga. s.	Marlo	12	8	39.0	12.0	4.0	Fsh.	1	20	1920	Wrangell, Alaska	Wrangell, Alaska.
211519	.....	Ga. s.	Marlea	13	9	41.6	11.5	4.1	Fsh.	3	20	1913	Ketchikan, Alaska	Ketchikan, Alaska.
91837	.....	Ga. s.	Marle B	12	9	31.8	14.2	4.5	Frt.	2	24	1888	Charleston, S. C.	Charleston, S. C.
213001	.....	Ga. s.	Marle B	7	5	33.0	9.6	4.6	Fsh.	1	15	1915	Vinal Haven, Me	Vinal Haven, Me.
220157	.....	Ga. y.	Marle B II	19	16	47.8	11.2	6.0	Yct.	1	50	1910	Wareham, Mass.	Bridgeport, Conn.
215097	.....	Ga. s.	Marle C	8	7	28.5	8.4	3.0	Fsh.	2	16	1917	Manistee, Mich.	Grand Haven, Mich.
210599	.....	Ga. s.	Marle F	8	8	27.7	9.3	3.6	Fsh.	2	12	1905	Green Bay, Wis.	Milwaukee, Wis.
221504	.....	Ga. s.	Marle F	8	5	41.7	9.9	2.9	Msc.	1	80	(†)	Bridgeport, Conn.	Patchogue, N. Y.
200111	.....	Ga. s.	Marle L	8	6	37.8	10.4	4.0	Pas.	1	45	1907	San Francisco, Cal.	San Francisco, Cal.
212111	.....	‡Ga. s.	Marle L. Hanlon	47	14	64.6	17.3	7.5	Tow.	2	160	1914	Oakland, Cal.	Do.
209089	.....	Ga. s.	Marle S	7	6	27.2	10.5	3.5	Fsh.	2	18	1912	Vermillion, Ohio	Cleveland, Ohio.
209815	.....	Ga. s.	Marle S. II	10	7	30.8	9.3	7.5	Pas.	4	40	1912	St. Louis, Mo.	Miami, Fla.
214314	.....	Ga. s.	Marlenita	10	7	39.4	11.1	3.8	Frt.	1	37	1916	Tottenville, N. Y.	New York, N. Y.
92695	.....	Ga. s.	Marletta	15	8	43.6	15.5	3.9	Frt.	1	.....	1896	Pocomoke City, Md.	Newport News, Va.
211913	.....	Ga. s.	Marletta G	11	31	64.4	16.4	6.5	Fsh.	6	36	1914	Pascagoula, Miss.	Mobile, Ala.

[1] Formerly ga. y. Aeolus.
[2] Formerly U. S. submarine chaser 428.
[3] Formerly ga. s. Caulter and McKenzie.
† Unknown.
‡ Oil engine.

MERCHANT **MOTOR** VESSELS OF THE UNITED STATES—Continued.

Official No.	Signal letters.	Rig.	Name of vessel.	Gross tonnage.	Net tonnage.	Length.	Breadth.	Depth.	Service.	Crew.	Indicated horsepower.	When built.	Where built.	Home port (where permanent document issues).
						Feet.	*Feet.*	*Feet.*						
214151	.....	Ga. s.	Marietta J	31	21	50.4	14.4	6.6	Fsh.	8	40	1916	Gig Harbor, Wash	Tacoma, Wash.
214009	LFWD	Ga. y.	MARIETTE	128	123	97.6	23.7	16.2	Yct.	14	100	1916	Bristol, R. I.	Boston, Mass.
213259	.....	Ga. p.	Marigold	11	11	38.0	8.3	4.0	Pas.	1	24	1915	Sioux Bridge, Iowa	Pembina, N. Dak.
212239	.....	Ga. y.	Marilda	44	36	63.8	16.1	6.4	Yct.	3	70	1914	Greenport, N. Y	Greenport, N. Y.
212510	LDNJ	Ga. y.	Marilda	58	45	79.0	16.1	6.4	Yct.	2	70	1914	.....do	Cleveland, Ohio.
221514	.....	Ga. y.	Marilene II	19	13	43.6	12.0	5.4	Yct.	1	80	1915	Norwalk, Conn	New York, N. Y.
93084	.....	Ga. s.	Marilla Armstrong	12	12	35.2	13.4	5.9	Fsh.	2	.....	1900	Friendship, Me	Portland, Me.
206003	.....	Ga. s.	[1] Marin	101	80	88.0	15.5	5.0	Pas.	3	.....	1909	Vancouver, Wash	San Francisco, Cal.
206085	.....	Ga. s.	Marin	12	8	42.7	12.3	4.3	Frt.	1	65	1908	San Francisco, Cal	Do.
210408	.....	Ga. s.	Marina	11	7	47.0	12.6	4.0	Tow.	2	65	1912	Catano, P. R	San Juan, P. R.
91770	.....	Ga. s.	Marina Marsicano	21	14	55.0	16.0	4.0	Frt.	1	32	1885	San Francisco, Cal	San Francisco, Cal.
212001	.....	Ga. s.	Mariner	17	8	44.3	12.7	6.0	Fsh.	7	32	1914	Kennebunk Port, Me	Portland, Me.
213952	.....	Ga. s.	Mariner	31	21	49.7	14.6	6.6	Fsh.	7	40	1916	Gig Harbor, Wash	Tacoma, Wash.
218087	LTCR	Ga. s.	Mariner	309	152	141.1	24.8	13.0	Fsh.	20	480	1919	Essex, Mass	Gloucester, Mass.
221291	.....	Ga. y.	[2] Mariner	57	34	83.1	14.2	8.6	Yct.	4	450	1920	Neponset, Mass	Philadelphia, Pa.
91178	.....	Ga. s.	Marion	6	5	28.2	12.2	3.4	Msc.	1	10	1879	Newport, R. I	Providence, R. I.
92307	.....	Ga. s.	Marion	6	6	26.8	12.8	3.1	Fsh.	1	8	1884	Hyannis, Mass	New Bedford, Mass.
92431	.....	Ga. s.	Marion	7	6	28.3	13.3	4.0	Fsh.	1	13	1892	Newport, R. I	Newport, R. I.
92668	.....	Ga. s.	Marion	14	12	32.0	16.0	4.0	Pas.	2	16	1895	Wilmington, Del	Providence, R. I.
92906	.....	Ga. s.	Marion	14	10	41.4	13.4	4.7	Frt.	16	275	1901	.....do	Boston, Mass.
200645	.....	Ga. s.	Marion	17	17	37.7	14.8	4.5	Msc.	1	15	1904	Brunswick, Ga	Savannah, Ga.
202121	.....	Ga. s.	Marion	14	10	49.5	11.4	3.7	Fsh.	1	.....	1905	Astoria, Oreg	Seattle, Wash.
203437	.....	Ga. s.	Marion	10	7	51.0	12.9	2.6	Pas.	2	.....	1906	Belhaven, N. C	Washington, N. C.
206110	.....	Ga. s.	Marion	15	10	50.0	10.5	9.0	Msc.	1	27	1906	Pensacola, Fla	Port Arthur, Tex.
206528	.....	Ga. s.	Marion	9	8	40.0	10.2	3.9	Fsh.	1	16	1908	Malden, Mass	Vineyard Haven, Mass.
211383	.....	Ga. s.	Marion	12	8	39.7	10.3	6.6	Pas.	2	16	1913	Atlantic City, N. J	Apalachicola, Fla.
211204	.....	Ga. s.	Marion	26	25	50.5	14.5	5.7	Frt.	1	20	1913	Menominee, Mich	Milwaukee, Wis.
213165	.....	Ga. s.	MARION	146	99	107.8	21.5	7.1	Fer.	4	150	1915	Wilmington, Del	Wilmington, Del.
213857	.....	Ga. s.	Marion	11	8	46.0	12.1	3.3	Frt.	1	37	1915	West Norfolk, Va	Norfolk, Va.
214048	.....	Ga. s.	Marion	9	6	35.0	10.5	2.9	Fsh.	2	14	1916	Hydaburg, Alaska	Sulzer, Alaska.
214974	.....	Ga. s.	Marion	41	41	62.5	23.0	3.0	Fer.	2	30	1917	Washburn, N. Dak	Pembina, N. Dak.
215083	.....	Ga. s.	Marion	19	13	49.7	15.8	5.2	Frt.	2	20	1917	Bryantown, Md	Baltimore, Md.
215941	.....	Ga. s.	Marion	9	6	41.5	11.6	3.3	Frt.	1	30	1917	Carrolls, Wash	Portland, Oreg.
217831	.....	Ga. s.	Marion	10	9	40.7	8.9	3.5	Frt.	1	20	1919	Seattle, Wash	Tacoma, Wash.
218354	.....	Ga. s.	Marion	38	25	60.0	14.3	5.5	Pas.	3	125	1919	Baltimore, Md	Philadelphia, Pa.
218825	.....	Ga. s.	Marion	15	11	37.8	11.6	4.5	Frt.	2	35	1919	Port Angeles, Wash	Port Angeles, Wash.
220981	.....	Ga. s.	Marion	10	7	32.8	12.1	4.2	Msc.	1	18	1907	Hoboken, N. J	Patchogue, N. Y.
221575	.....	Ga. s.	[3] Marion	8	5	35.1	9.8	3.6	Frt.	1	15	1917	Mare Island, Cal	Perth Amboy, N. J.
92787	.....	Ga. s.	Marion Haggett	8	8	36.5	11.2	5.5	Fsh.	5	.....	1897	Swans Island, Me	Ellsworth, Me.
202153	.....	Ga. s.	Marion Moloon	30	11	53.6	16.8	7.1	Fsh.	9	.....	1905	East Boothbay, Me	Gloucester, Mass.
91140	.....	Ga. s.	Marion L. Curtis	28	26	47.2	18.8	4.5	Frt.	9	.....	1879	City Island, N. Y	Philadelphia, Pa.
93269	.....	Ga. s.	Mariposa	95	50	78.0	27.0	6 3	Frt.	3	30	1902	San Francisco, Cal	San Francisco, Cal.
213002	.....	Ga. s.	Mariposa	32	22	52.7	14.1	6.3	Fsh.	9	40	1915	Tacoma, Wash	San Diego, Cal.
212908	.....	Ga. s.	Maris	14	11	40.3	13.0	3.8	Tow.	2	24	1900	South Boston, Mass	Charleston, S. C.
222120	.....	Ga. s.	Maris Stella	9	6	38.4	8.2	3.2	Fsh.	2	32	1911	Greenport, N. Y	New York, N. Y.
93160	.....	Ga. s.	Marjorie	6	5	31.7	11.7	3.2	Oys.	1	24	1897	Sayville, N. Y	Do.
222205	.....	Ga. s.	Marjorie	12	9	32.4	13.0	3.9	Fsh.	3	.....	1922	Rock Harbor, Fla	Key West, Fla.
207773	.....	Ga. y.	Marjorie E	18	13	44.9	10.4	5.0	Yct.	1	12	1910	Atlantic City, N. J	Philadelphia, Pa.
208082	.....	Ga. s.	Marjorie M	12	8	39.0	9.6	3.6	Frt.	2	16	1901	Croton, N. Y	Tampa, Fla.
218052	.....	Ga. s.	Marjos	15	10	44.8	9.3	4.8	Msc.	2	30	1909	Baltimore, Md	Newport News, Va.
92960	.....	Ga. s.	Mark Stevens	10	10	54.0	14.0	3.4	Frt.	5	7	1888	Somerset County, Md	Elizabeth City, N. C.
202691	.....	Ga. s.	Markat	10	9	33.3	12.5	4.1	Pas.	3	.....	1905	Bayhead, N. J	New Haven, Conn.
212511	LDNK	Ga. y.	Marold	35	24	97.0	12.5	4.5	Yct.	6	250	1914	Port Clinton, Ohio	Boston, Mass.
214285	.....	Ga. y.	Marpessa	17	12	49.9	10.1	5.8	Yct.	1	300	1916	Camden, N. J	Miami, Fla.
213315	.....	Ga. s.	Mars	11	7	37.9	10.0	5.1	Frt.	1	45	1915	Sausalito, Cal	San Francisco, Cal.
93386	.....	Ga. s.	Mars	14	9	38.0	12.6	5.2	Fsh.	5	20	1903	Richardson, Wash	Ketchikan, Alaska.
100469	KHDC	Ga. y.	[4] Mars	22	20	45.5	16.5	4.4	Yct.	3	45	1886	Bayport, N. Y	Philadelphia, Pa.
212515	.....	Ga. s.	Mars	10	7	35.0	9.6	4.1	Tow.	1	12	1914	Dockton, Wash	Tacoma, Wash.
214788	.....	Ga. s.	Mars	47	32	58.0	18.5	6.9	Frt.	2	60	1917	Nyack, N. Y	New York, N. Y.
205323	.....	Ga. s.	Marshfield	12	9	41.8	9.2	3.6	Pas.	1	30	1908	Eastside, Oreg	Marshfield, Oreg.
93013	.....	Ga. s.	Martha	30	18	54.8	16.8	5.0	Oys.	5	.....	1900	Tottenville, N. Y	Bridgeport, Conn.
205139	.....	Ga. s.	Martha	8	8	32.0	7.5	3.7	Msc.	1	10	1908	New Haven, Conn	New Haven, Conn.
213225	.....	Ga. s.	Martha	5	5	27.0	12.0	3.2	Frt.	1	.....	1903	Port Republic, N. J	Tuckerton, N. J.
213823	.....	Ga. s.	Martha	11	7	35.7	10.3	4.9	Fsh.	2	20	1915	Tacoma, Wash	Seattle, Wash.
214302	.....	Ga. s.	Martha	15	13	45.6	12.8	4.0	Pas.	2	24	1916	Pensacola, Fla	Pensacola, Fla.
215148	.....	Ga. s.	Martha	22	19	43.1	13.0	6.0	Fsh.	7	30	1917	Seattle, Wash	Astoria, Oreg.
215539	.....	Ga. s.	Martha	24	15	50.4	14.0	4.7	Frt.	1	60	1917	Eureka, Cal	Eureka, Cal.
221422	.....	Ga. y.	Martha	16	12	37.4	11.1	5.5	Yct.	1	24	1921	Seattle, Wash	Seattle, Wash.
203810	.....	Ga. s.	Martha A	8	7	36.0	13.2	3.2	Frt.	1	15	1906	Sayville, N. Y	New York, N. Y.
219372	.....	Ga. s.	Martha C	8	6	37.9	12.7	2.0	Oys.	2	8	1916	Houma, La	New Orleans, La.

[1] Formerly st. s. Requa.
[2] Formerly ga. y. Ensign II.
[3] Formerly U. S. N. Launch 3651.
[4] Formerly sch. y. Ibis.

MERCHANT MOTOR VESSELS OF THE UNITED STATES—Continued.

Official No.	Signal letters.	Rig.	Name of vessel.	Gross tonnage.	Net tonnage.	Length.	Breadth.	Depth.	Service.	Crew.	Indicated horsepower.	When built.	Where built.	Home port (where permanent document issues).
						Feet.	*Feet.*	*Feet.*						
208946	.....	Ga. s.	Martha E	6	6	25.8	7.8	3.1	Fsh.	3	12	1897	Manitowoc, Wis	Milwaukee, Wis.
203595	.....	Ga. s.	Martha Lillian	22	15	50.0	15.4	4.0	Fsh.	6	.....	1906	St. Andrew, Fla	Tampa, Fla.
205814	.....	Ga. s.	Martha Logan	9	6	28.0	10.8	3.8	Fsh.	1	8	1908	Howkan, Alaska	Wrangell, Alaska.
206119	.....	Ga. s.	Martha Meerwald	27	14	53.0	19.0	5.0	Oys.	6	.....	1909	Dorchester, N. J	Philadelphia, Pa.
212176	.....	Ga. s.	Martha R	7	6	30.4	13.0	3.0	Frt.	1	16	1914	Bayport, N. Y	New York, N. Y.
205642	.....	Ga. s.	Martha S	14	14	41.0	10.2	3.8	Fsh.	4	12	1908	West De Pere, Wis	Milwaukee, Wis.
216470	.....	Ga. s.	Martha T	9	8	32.2	9.2	4.2	Fsh.	1	15	1918	Seattle, Wash	Seattle, Wash.
202104	.....	Ga. s.	Martha W	18	15	44.6	16.0	4.3	Frt.	2	.....	1905	Battery Park, Va	Norfolk, Va.
92133	.....	Ga. s.	Martha A. Shores	19	12	58.0	16.0	4.1	Frt.	1	.....	1889	St. Peters Creek, Md	Do.
207357	.....	Ga. s.	Martha E. McLain	13	7	38.3	13.3	5.0	Fsh.	4	8	1910	Bremen, Me	Portland, Me.
216581	LMDK	Ga. s.	Martin	141	76	109.4	19.9	8.4	Fsh.	6	100	1918	Weems, Va	Reedville, Va.
213223	.....	Ga. s.	Martin V	7	6	27.6	8.3	3.5	Fsh.	2	8	1914	West De Pere, Wis	Milwaukee, Wis.
216881	.....	Ga. s.	Maru	19	13	51.8	12.8	5.3	Fsh.	5	45	1918	East San Pedro, Cal	Los Angeles, Cal.
92530	.....	Ga. s.	Marvel Not	6	6	30.0	10.2	3.2	Oys.	2	.....	1893	Chincoteague, Va	Cape Charles, Va.
209342	.....	Ga. s.	Marx	6	6	27.0	9.2	3.5	Fsh.	1	10	1910	Juneau, Alaska	Juneau, Alaska.
90024	.....	Ga. s.	Mary	7	7	27.6	11.1	3.0	Frt.	2	7	1868	Key West, Fla	Key West, Fla.
92895	.....	Ga. s.	Mary	24	16	51.6	14.2	5.9	Fsh.	7	.....	1868	Tacoma, Wash	Seattle, Wash.
93046	.....	Ga. s.	Mary	16	12	42.8	16.7	4.2	Msc.	2	12	1900	Half Moon, Ga	Savannah, Ga.
205113	.....	Ga. y.	[1] Mary	22	19	55.0	11.0	5.4	Yct.	2	150	1908	New York, N. Y	New York, N. Y.
208982	.....	Ga. s.	Mary	11	9	42.7	10.4	4.2	Pas.	1	25	1911	Manitowoc, Wis	Chicago, Ill.
211056	.....	Ga. s.	Mary	10	8	42.3	9.9	4.1	Fsh.	1	20	1913	Saxman, Alaska	Ketchikan, Alaska.
212918	.....	Ga. s.	Mary	14	7	42.0	13.0	3.8	Frt.	2	36	1915	Perrin, Va	Newport News, Va.
215961	.....	Ga. s.	Mary	8	6	31.5	10.0	3.9	Fsh	4	9	1907	Seattle, Wash	Seattle, Wash.
219328	.....	Ga. s.	Mary	54	20	69.0	18.4	7.5	Fsh.	8	60	1919	Friendship, Me	New Bedford, Mass.
221217	.....	Ga. s.	Mary	9	6	29.2	10.5	5.6	Fsh.	1	25	1912	Gloucester, N. J	Philadelphia, Pa.
221577	.....	Ga. s.	Mary	18	12	51.8	13.2	5.3	Tow.	2	110	1921	Stockton, Cal	San Francisco, Cal.
221825	.....	Ga. s.	Mary	7	6	32.2	10.5	3.7	Fsh.	6	20	1920	Lavallette, N. J	Philadelphia, Pa.
221073	.....	Ga. s.	Mary	9	8	37.7	10.5	3.7	Fsh.	3	24	1919	Sea Isle City, N. J	Do.
221979	.....	Ga. s.	Mary	7	6	34.6	10.6	3.5	Fsh.	6	20	1922	Beachhaven, N. J	Do.
92041	.....	Ga. s.	Mary A	6	6	25.6	12.4	4.0	Oys.	2	25	1888	Noank, Conn	New York, N. Y.
92246	.....	Ga. s.	Mary A	11	10	30.0	13.8	4.0	Pas.	2	60	1880	City Island, N. Y	Do.
92578	.....	Ga. s.	Mary A	9	8	33.2	11.6	5.5	Fsh.	3	16	1894	Bremen, Me	Newport, R. I.
204533	.....	Ga. s.	Mary A	7	7	35.0	11.0	4.0	Fsh.	4	.....	1907	Erie, Pa	Erie, Pa.
208105	.....	Ga. s.	Mary A	9	8	26.5	8.8	3.2	Fsh.	1	8	1905	Manitowoc, Wis	Grand Haven, Mich.
221953	.....	Ga. s.	Mary A	34	17	63.0	16.3	6.3	Fsh.	4	.....	1922	Friendship, Me	Vineyard Haven, Mass.
93352	.....	Ga. s.	Mary Adella	8	5	38.3	13.6	2.8	Oys.	2	18	1902	Accomac, Va	Cape Charles, Va.
93366	.....	Ga. s.	Mary Agnes	7	5	37.9	10.6	2.9	Frt.	1	.....	1903	Beaufort, N. C	Beaufort, N. C.
210524	.....	Ga. s.	Mary Alice	18	17	37.2	11.0	4.0	Msc.	2	22	1912	Green Bay, Wis	Marquette, Mich.
215850	.....	Ga. y.	Mary Alice II	18	16	47.4	11.0	5.8	Yct.	1	30	1910	Wells, Mich	Miami, Fla.
206112	.....	Ga. s.	Mary Alphonse	11	9	45.0	10.1	3.6	Frt.	2	35	1909	Georgetown, S. C	Charleston, S. C.
91492	.....	Ga. s.	Mary Ann	11	4	38.4	13.8	4.0	Tow.	1	.....	1882	Rockaway, N. Y	Do.
201708	.....	Ga. y.	[2] Mary Ann	18	14	54.6	10.5	5.3	Yct.	1	.....	1905	New York, N. Y	Crisfield, Md.
215280	.....	Ga. s.	Mary Ann	9	8	36.9	10.2	3.0	Frt.	1	20	1917	Marshfield, Oreg	Marshfield, Oreg.
216670	.....	Ga. s.	Mary Ann	14	11	37.5	11.7	3.4	Fsh.	1	20	1918	Douglas, Alaska	Juneau, Alaska.
218451	.....	Ga. s.	Mary Ann	7	6	33.7	8.2	4.5	Fsh.	1	25	1919	Olympia, Wash	Seattle, Wash.
220228	LWSQ	Ga. y.	Mary Ann	48	29	73.0	14.1	6.6	Yct.	2	200	1920	Noponset, Mass	Providence, R. I.
220342	.....	Ga. y.	Mary Ann	38	25	60.8	14.0	5.8	Yct.	2	50	1920	Beaumont, Tex	Port Arthur, Tex.
221826	.....	Ga. s.	Mary Ann	6	5	32.6	9.8	3.5	Fsh.	6	20	1916	Lavellotte, N. J	Philadelphia, Pa.
201756	.....	Ga. s.	Mary Anna	52	35	68.0	23.0	5.6	Frt.	2	100	1905	Greenwich, N. J	New York, N. Y.
204951	.....	Ga. s.	Mary B	15	10	40.0	12.0	4.0	Pas.	5	12	1908	Atlantic City, N. J	Philadelphia, Pa.
207288	.....	Ga. s.	Mary B	32	22	64.8	15.4	4.4	Fsh.	2	75	1910	Astoria, Oreg	Seattle, Wash.
207370	.....	Ga. s.	Mary B	17	11	42.4	12.6	4.0	Fsh.	6	20	1910	Seattle, Wash	Do.
215525	.....	Ga. s.	Mary B	9	6	42.0	10.6	3.4	Frt.	2	15	1917	Fairbank, Md	Baltimore, Md.
218316	.....	Ga. s.	Mary B	6	6	29.5	7.0	3.2	Pas.	1	36	1919	Cape Girardeau, Mo	New Orleans, La.
220725	.....	Ga. s.	Mary B	8	5	32.5	10.2	4.2	Fsh.	2	12	1920	Gig Harbor, Wash	Tacoma, Wash.
92536	.....	Ga. s.	Mary C	24	12	55.0	14.5	4.3	Tow.	1	115	1893	Sausalito, Cal	San Francisco Cal.
210141	.....	Ga. s.	Mary C	18	7	47.7	12.2	5.2	Fsh.	6	24	1907	Friendship, Me	New Bedford, Mass.
220269	.....	Ga. s.	Mary C	11	8	38.4	12.0	4.0	Fsh.	1	45	1920	Naubinway, Mich	Grand Haven, Mich.
203588	.....	Ga. s.	Mary Carlisle	16	14	51.0	14.8	4.0	Frt.	2	.....	1906	Chuckatuck, Va	Elizabeth City, N. C.
93235	.....	Ga. s.	Mary Celina	14	14	49.0	16.9	2.4	Fsh.	3	20	1902	Biloxi, Miss	Apalachicola, Fla.
208914	.....	Ga. s.	Mary D	5	5	32.9	8.0	3.7	Pas.	1	14	1902	Essington, Pa	Philadelphia, Pa.
212085	.....	Ga. s.	Mary D	14	5	44.6	9.8	2.9	Tow.	3	25	1912	Madisonville, La	New Orleans, La.
215363	.....	Ga. s.	Mary D	13	10	36.8	11.5	5.1	Msc.	2	40	1916	Elizabeth, N. J	New York, N. Y.
206003	.....	Ga. s.	Mary DeCosta	103	62	88.6	22.8	10.4	Fsh.	19	100	1909	Gloucester, Mass	Boston, Mass.
93090	.....	Ga. s.	Mary E	14	7	45.0	15.0	4.0	Oys.	3	.....	1900	Solomons, Md	Norfolk, Va.
93275	.....	Ga. y.	Mary E	39	24	56.8	12.8	4.7	Yct.	2	.....	1902	Oshkosh, Wis	Milwaukee, Wis.
203729	.....	Ga. s.	Mary E	16	8	46.4	14.0	5.8	Fsh.	5	.....	1906	Bath, Me	Newport, R. I.
212775	.....	Ga. s.	Mary E	67	48	60.1	25.8	6.2	Frt.	1	80	1914	Oakland, Cal	San Francisco, Cal.
205855	.....	*Ga. p.	Mary Elizabeth	9	9	40.2	12.4	2.1	Frt.	2	10	1908	Inverness, Fla	Cedar Keys, Fla.
90432	.....	Ga. s.	Mary Ella	13	11	39.0	15.8	3.0	Oys.	2	.....	1872	Rye, N. Y	New York, N. Y.
222158	.....	Ga. s.	Mary Ella	10	9	35.8	9.3	3.7	Pas.	2	18	1914	Port Republic, N. J	Philadelphia, Pa.
200435	.....	Ga. y.	Mary Ellen	18	15	39.6	14.2	4.6	Yct.	1	25	1903	Whatcom, Wash	Cordova, Alaska.
222023	.....	*Ga. p.	Mary Ellen	41	41	64.6	22.0	3.4	Pas.	2	30	1922	Chamois, Mo	St. Louis, Mo.
222149	.....	Ga. s.	Mary Ellen	86	49	81.2	18.6	8.6	Ten.	4	100	1922	Tacoma, Wash	Tacoma, Wash.

[1] Formerly ga. y. Dida.

[2] Formerly ga. y. Edmee.

MERCHANT **MOTOR** VESSELS OF THE UNITED STATES—Continued.

Official No.	Signal letters.	Rig.	Name of vessel.	Gross tonnage.	Net tonnage.	Length.	Breadth.	Depth.	Service.	Crew.	Indicated horsepower.	When built.	Where built.	Home port (where permanent documents issued).
						Feet.	*Feet.*	*Feet.*						
222262	.....	Ga. s.	[1]Mary Elsie	8	5	38.5	8.9	4.1	Fsh.	1	25	1908	New York, N. Y.	Oswego, N. Y.
90086	.....	Ga. s.	Mary Etta	32	23	51.0	20.0	5.0	Frt.	3	.....	1869	Wicomico County, Md.	Philadelphia, Pa.
91804	.....	Ga. s.	Mary Etta	10	7	49.7	12.9	3.4	Oys.	2	.....	1885	Somerset County, Md.	Annapolis, Md.
212664	.....	Ga. s.	Mary Ethel	55	37	61.3	17.6	6.6	Frt.	4	80	1912	Superior, Wis.	Milwaukee, Wis.
209027	.....	Ga. s.	Mary Evelyn	19	14	52.0	13.6	4.5	Pas.	1	50	1911	Harrisburg, Tex.	Houston, Tex.
219812	.....	Ga. s.	Mary F	13	10	39.1	13.5	4.6	Fsh.	2	45	1920	Vermillion, Ohio	Sandusky, Ohio.
221187	.....	Ga. s.	Mary F	21	8	54.4	14.7	4.4	Fsh.	3	24	1920	Palmer, Va.	Reedville, Va.
209769	.....	Ga. s.	Mary Fletcher	14	10	51.6	15.2	3.3	Frt.	1	24	1912	Eclipse, Va.	Norfolk, Va.
202084	.....	Ga. s.	Mary Frances	12	8	44.0	10.0	3.7	Pas.	1	.....	1905	Olympia, Wash.	Seattle, Wash.
204867	.....	Ga. s.	Mary G	8	6	35.4	10.2	4.0	Fsh.	2	25	1906	St. Joseph, Mich.	Grand Haven, Mich.
213372	.....	Ga. s.	Mary G	31	21	51.4	14.2	6.4	Fsh.	7	40	1915	Tacoma, Wash.	Tacoma, Wash.
214268	.....	Ga. s.	Mary G	11	10	46.3	11.9	3.0	Pas.	4	37	1916	Morehead City, N. C.	Beaufort, N. C.
218151	.....	Ga. s.	Mary G. II	31	23	51.0	15.0	6.6	Fsh.	7	40	1919	Tacoma, Wash.	Seattle, Wash.
220288	.....	Ga. s.	Mary G. II	14	6	39.7	13.1	4.7	Fsh.	6	32	1920	Boston, Mass.	Boston, Mass.
211895	.....	*Ga. p.	Mary H	8	8	49.4	12.0	2.5	Tow.	3	22	1913	High Bridge, Ky.	Louisville, Ky.
155444	KRTM	Ga. s.	[2]Mary Hanlon	458	308	148.0	35.6	9.5	Frt.	11	350	1902	San Francisco, Cal.	San Francisco, Cal.
203058	.....	Ga. s.	Mary Hanson	12	9	44.0	12.5	4.5	Wat.	0	25	1906	Fall River, Mass.	Newport, R. I.
211549	.....	*Ga. p.	Mary J	18	12	41.0	10.0	3.9	Pas.	3	6	1913	Paducah, Ky.	Paducah, Ky.
215416	.....	†*Ga. p.	Mary Jane	14	14	60.6	11.5	2.4	Tow.	4	25	1917	Frankfort, Ky.	Louisville, Ky.
214439	.....	Ga. s.	Mary Jean	8	5	33.9	11.1	5.0	Frt.	1	50	1916	Seattle, Wash.	Seattle, Wash.
212849	.....	*Ga. p.	Mary Jo	65	34	64.0	19.0	4.7	Fer.	3	25	1914	Vevay, Ind.	Evansville, Ind.
208770	.....	*Ga. p.	Mary K	6	5	44.5	8.0	1.9	Pas.	1	8	1911	Antiquity, Ohio.	Cincinnati, Ohio.
221532	.....	Ga. y.	Mary-Ken	17	11	45.8	10.8	4.3	Yct.	1	60	1921	Hamilton, Canada	Norfolk, Va.
210009	.....	Ga. s.	Mary L	7	5	31.8	10.8	3.2	Frt.	2	.....	1912	Brunswick, Ga.	Brunswick, Ga.
210129	.....	Ga. s.	Mary L	11	8	38.4	10.8	3.6	Frt.	0	8	1910	Detroit, Mich.	Detroit, Mich.
213272	.....	Ga. s.	Mary L	13	8	39.0	11.4	5.4	Frt.	1	20	1915	Ellsworth, Me.	Rockland, Me.
219934	.....	Ga. s.	Mary L	8	7	33.2	8.8	4.4	Fsh.	2	12	1920	Seattle, Wash.	Seattle, Wash.
220720	.....	Ga. s.	Mary L	27	18	57.6	15.7	5.3	Tow.	3	100	1920	Baltimore, Md.	Baltimore, Md.
221412	.....	Ga. s.	Mary L	10	8	34.9	12.5	4.9	Pas.	2	7	1921	Rahway, N. J.	Perth Amboy, N. J.
213665	.....	Ga. s.	Mary Laura	8	5	44.3	11.6	3.0	Frt.	1	10	1915	Queenstown, Md.	Baltimore, Md.
93203	.....	Ga. s.	Mary Lou	15	14	38.8	13.9	4.5	Oys.	3	16	1901	South Boston, Mass.	Providence, R. I.
220461	.....	Ga. s.	Mary Louise	38	25	60.7	16.2	6.0	Frt.	2	36	1920	Crisfield, Md.	Cape Charles, Va.
220641	.....	Ga. s.	Mary Louise	8	7	40.1	9.7	2.3	Tow.	1	20	1920	Memphis, Tenn.	Memphis, Tenn.
211432	.....	Ga. s.	Mary M	5	5	24.2	7.4	3.7	Fsh.	3	10	1910	Green Bay, Wis.	Milwaukee, Wis.
209616	.....	Ga. s.	Mary Malony	42	28	63.0	16.0	5.8	Fsh.	2	75	1912	Anacortes, Wash.	Wrangell, Alaska.
205628	.....	Ga. s.	Mary Minerva	5	5	27.3	11.6	2.6	Pas.	1	14	1908	Atlantic City, N. J.	Tuckerton, N. J.
92229	.....	Ga. s.	Mary Priscilla	14	6	53.0	14.2	3.6	Wat.	2	24	1890	Oriole, Md.	Norfolk, Va.
207172	.....	Ga. s.	Mary R	6	6	43.6	10.4	4.4	Pas.	2	18	1910	St. Marys, Ga.	Fernandina, Fla.
210474	.....	Ga. y.	[3]Mary R	24	19	50.8	11.1	4.2	Yct.	3	80	1910	East Portchester, Conn.	Philadelphia, Pa.
220522	.....	Ga. s.	Mary R	14	11	41.2	15.4	3.7	Pas.	1	30	1920	Crosswicks, N. J.	Do.
90831	.....	Ga. s.	Mary S	24	20	49.0	10.6	4.2	Frt.	2	.....	1875	Straits, N. C.	Washington, N. C.
210946	.....	Ga. s.	Mary S	39	30	59.0	15.3	6.9	Fsh.	7	65	1918	Los Angeles, Cal.	Los Angeles, Cal.
206010	.....	Ga. s.	Mary Sue	20	12	63.0	16.0	4.0	Frt.	2	37	1908	Crab Neck, Va.	Norfolk, Va.
210887	.....	Ga. s.	Mary T	17	12	45.3	15.0	4.5	Frt.	2	28	1913	Mobile, Ala.	Mobile, Ala.
214952	.....	Ga. s.	Mary V	12	10	34.8	11.3	4.5	Fsh.	7	16	1917	Seattle, Wash.	Juneau, Alaska.
218446	.....	Ga. s.	Mary Ward	11	8	37.0	12.2	3.3	Fsh.	1	16	1919	Sitka, Alaska	Do.
220158	.....	Ga. s.	Mary A. H	7	5	31.2	10.3	3.5	Pas.	1	30	1917	New York, N. Y.	New York, N. Y.
221955	.....	Ga. s.	Mary B. S	14	10	49.7	14.0	3.5	Frt.	2	15	1922	Ironsides, Md.	Annapolis, Md.
207546	.....	Ga. s.	Mary A. J	7	6	31.7	8.0	3.7	Fsh.	1	20	1910	Douglas, Alaska	Juneau, Alaska.
91576	.....	Ga. s.	Mary A. Marshall	9	9	33.6	13.6	3.7	Frt.	2	30	1883	Prince Bay, N. Y.	Providence, R. I.
208397	.....	Ga. s.	Mary A. Sharp	24	14	65.0	14.0	5.3	Frt.	2	.....	1908	Sharps, Va.	Reedville, Va.
220151	.....	Ga. s.	Mary B. Holmes	14	6	42.2	12.3	4.7	Fsh.	1	32	1920	Eastport, Me.	Eastport, Me.
206777	.....	Ga. s.	Mary O. Sharpless	21	10	49.0	17.0	5.4	Oys.	5	25	1909	Dorchester, N. J.	Philadelphia, Pa.
90993	.....	Ga. s.	Mary E. Combs	13	11	37.0	14.8	4.2	Msc.	2	50	1877	Freeport, N. Y.	New York, N. Y.
221443	.....	Ga. s.	[4]Mary E. Gully	80	72	104.3	14.9	8.3	Pas.	5	300	1918	Jacksonville, Fla.	Do.
222000	.....	Ga. s.	Mary E. O'Hara	108	49	92.0	22.8	11.0	Fsh.	23	100	1922	Essex, Mass.	Boston, Mass.
200226	KSND	Ga. s.	Mary F. Curtis	121	65	101.3	21.0	11.2	Fsh.	19	.....	1903	....do	Gloucester, Mass.
92395	.....	Ga. s.	Mary F. Durrita	14	13	41.5	13.8	4.6	Msc.	2	.....	1891	Keyport, N. J.	New York, N. Y.
135203	.....	Ga. s.	[5]Mary F. Howlett	27	11	58.0	19.6	5.0	Oys.	9	.....	1878	Philadelphia, Pa.	Philadelphia, Pa.
210777	.....	Ga. s.	Mary F. Ruth	46	33	65.0	16.4	8.4	Fsh.	10	75	1912	Essex, Mass.	Gloucester, Mass.
90351	.....	Ga. s.	Mary F. Sheppard	30	14	55.7	18.8	5.0	Oys.	6	18	1871	Bridgeton, N. J.	Philadelphia, Pa.
212169	.....	Ga. s.	Mary G. Morehead	21	16	58.3	13.5	3.9	Frt.	2	70	1914	Morehead City, N. C.	Baltimore, Md.
205672	.....	Ga. s.	Mary J. Beale	33	20	58.7	17.3	6.7	Frt.	3	30	1908	Eastport, Me.	Boston, Mass.
212665	.....	Ga. s.	Mary J. Dean	15	8	42.0	12.6	3.8	Frt.	1	72	1914	Hoopersville, Md.	Crisfield, Md.
220818	.....	Ga. s.	Mary J. Walton	10	6	34.0	12.9	3.2	Fsh.	2	12	1920	Apalachicola, Fla.	Apalachicola, Fla.
219071	.....	Ga. s.	Mary K. Warren	16	11	43.0	11.4	4.9	Frt.	1	30	1919	Berkley, Va.	Norfolk, Va.
92057	.....	Ga. s.	Mary M. Brocre	6	5	31.2	13.3	3.5	Oys.	1	.....	1888	Patchogue, N. Y.	New York, N. Y.
93394	.....	Ga. s.	Mary M. Lord	21	9	50.6	16.2	7.1	Pas.	2	20	1903	Lubec, Me.	Portland, Me.
209187	.....	Ga. s.	Mary P. Goulart	119	66	104.0	24.0	10.8	Fsh.	18	100	1911	Gloucester, Mass.	Provincetown, Mass.
93108	KTNM	Ga. s.	Mary P. Mosquita	84	47	84.5	22.7	9.0	Fsh.	16	72	1901	Essex, Mass.	New York, N. Y.
90750	.....	Ga. s.	Mary R. Smith	7	7	32.4	13.3	3.2	Frt.	1	32	1875	Freeport, N. Y.	Perth Amboy, N. J.

[1] Formerly U. S. N. No. 790.
[2] Formerly schooner Oakland.
[3] Formerly ga. y. {a Antares. b Amrl.
[4] Formerly U. S. submarine chaser 207.
[5] Formerly schooner Ellen Weissenger.
† Oil engine.

MERCHANT MOTOR VESSELS OF THE UNITED STATES—Continued.

Official No.	Signal letters.	Rig.	Name of vessel.	Gross tonnage.	Net tonnage.	Length.	Breadth.	Depth.	Service.	Crew.	Indicated horsepower.	When built.	Where built.	Home port (where permanent document issues).
						Feet.	*Feet.*	*Feet.*						
211628	.....	Ga. s.	Mary S. Fatinee	9	6	37.3	12.3	3.9	Frt.	3	14	1913	Coan River, Va.	Reedville, Va.
93223	.....	Ga. s.	Mary T. Fallon	74	48	75.5	21.6	9.0	Fsh.	16	.....	1901	Essex, Mass.	Boston, Mass.
205052	.....	Ga. s.	Mary and Ida	10	6	37.0	15.0	4.0	Oys.	4	.....	1908	Dividing Creek, N. J.	Philadelphia, Pa.
222066	.....	Ga. s.	Mary and Louise	23	16	51.6	14.5	4.5	Fsh.	3	25	1922	Irvington, Va.	Reedville, Va.
91812	.....	Ga. s.	Mary and Virginia	16	9	54.1	13.1	4.1	Frt.	2	.....	1885	Pocomoke City, Md.	Norfolk, Va.
92334	.....	Ga. s.	Mary Emma and Lizzie	10	0	31.0	12.0	3.0	Fsh.	2	.....	1886	Bayport, N. Y.	Perth Amboy, N. J.
161227	KSLF	Ga. s.	MARYLAND ✚	2,498	2,068	259.5	45.3	22 9	Frt.	25	720	1903	Bath, Me.	Port Arthur, Tex.
205057	.....	Ga. s.	Maryland	14	9	48.6	16.1	3.1	Pas.	2	30	1908	Havre de Grace, Md.	Wilmington, Del.
208107	.....	Ga. s.	Maryland	6	6	24.6	8.0	6.2	Frt.	1	14	1910	Elizabeth City, N. C.	Elizabeth City, N. C.
209980	.....	Ga. s.	Maryland	29	20	51.8	14.7	6.1	Fsh.	8	40	1912	Tacoma, Wash.	Tacoma, Wash.
212857	.....	Ga. s.	Maryland	14	11	40.2	11.8	3.0	Frt.	1	27	1914	Miami, Fla.	Baltimore, Md.
214495	.....	Ga. s.	Maryland	24	16	52.0	13.7	5.5	Fsh.	5	40	1916	Los Angeles, Cal.	Los Angeles, Cal.
215751	.....	Ga. s.	Maryland	15	10	52.0	12.7	4.2	Frt.	1	30	1917	Elliott, Md	Crisfield, Md.
221856	.....	Ga. s.	Maryland	9	5	39.2	12.1	2.7	Pas.	3	21	1921	Cut Off, La.	New Orleans, La.
222080	.....	Ga. s.	Maryland	14	11	41.0	12.2	4.9	Frt.	3	30	(†)	(†)	Norfolk, Va.
212040	.....	Ga. s.	Marylee	11	7	37.6	8.9	4.1	Frt.	2	16	1914	Seattle, Wash.	Seattle, Wash.
220253	LWTG	Ga. y.	Maryllu ²	34	29	47.5	14.0	6.7	Yct.	3	50	1920	Camden, N. J.	New York, N. Y.
213109	.....	Ga. s.	Marysville	26	17	46.0	13.6	5.9	Fsh.	7	20	1915	Tacoma, Wash.	Tacoma, Wash.
215384	.....	Ga. s.	Masada ³	41	34	53.8	18.4	4.8	Frt.	4	75	1917	Holly Hill, Fla.	Jacksonville, Fla.
92587	.....	Ga. s.	Mascot	21	7	50.0	12.8	6.2	Cod.	5	.....	1894	Boston, Mass.	Gloucester, Mass.
202407	.....	Ga. s.	Mascot	59	42	71.0	20.2	6.6	Oys.	6	.....	1905	Greenport, N. Y.	Bridgeport, Conn.
205548	.....	Ga. s.	Mascot	5	5	25.0	7.0	6.8	Pas.	1	7	1908	Elizabeth City, N. C.	Elizabeth City, N. C.
209346	.....	Ga. s.	Mascot	8	5	30.6	9.3	3.6	Frt.	1	14	1911	Miami, Fla.	Miami, Fla.
213078	.....	Ga. s.	Mascot	10	10	30.0	9.3	3.4	Frt.	2	20	1915	Green Bay, Wis.	Milwaukee, Wis.
221748	.....	Ga. s.	Mascot	7	6	31.6	10.0	3.6	Fsh.	6	20	1921	Belmar, N. J.	Philadelphia, Pa.
218378	.....	Ga. s.	Mascot II	12	8	43.5	11.4	4.5	Fsh.	4	40	1916	Los Angeles, Cal.	Los Angeles, Cal.
92225	.....	Ga. s.	Mascott	15	14	40.4	15.9	4.1	Pas.	2	18	1890	Port Republic, N. J.	Philadelphia, Pa.
92018	.....	Ga. s.	Mascotte	22	15	51.8	15.0	4.4	Frt.	2	.....	1884	Roslyn, N. Y.	Annapolis, Md.
92437	.....	Ga. s.	Mascotte	6	5	23.7	11.5	3.0	Pas.	1	.....	1885	Alexandria, Va.	New York, N. Y.
203335	.....	Ga. s.	Mascotte	24	20	54.4	12.0	5.4	Fsh.	2	.....	1905	Holland, Mich.	Sandusky, Ohio.
221310	.....	Ga. s.	Mason	9	6	31.5	11.3	3.0	Frt.	1	60	1921	Galveston, Tex.	Galveston, Tex.
220726	.....	Ga. y.	Masquerader	135	118	79.7	21.8	7.0	Yct.	7	100	1920	College Point, N. Y.	Miami, Fla.
92871	.....	Ga. s.	Massasoit	32	32	58.4	17.8	7.6	Fsh.	3	.....	1898	Gloucester, Mass.	New York, N. Y.
91430	.....	Ga. s.	Mastuxet	10	6	31.2	12.6	3.7	Fsh.	1	25	1882	Westerly, R. I.	Vineyard Haven, Mass.
93319	.....	Ga. s.	Matchless	108	71	93.7	23.6	10.6	Frt.	7	48	1902	Essex, Mass.	Boston, Mass.
205361	.....	Ga. s.	Matchless	6	6	25.6	11.5	3.3	Fsh.	1	10	1908	Monument Beach, Mass.	Barnstable, Mass.
221185	MDBK	Ga. y.	Mate-O-Mine	22	17	53.9	11.0	4.9	Yct.	3	300	1921	Milwaukee, Wis.	Miami, Fla.
203166	.....	Ga. y.	Mathilde ⁴	16	14	41.8	10.5	4.8	Yct.	1	25	1905	Philadelphia, Pa.	Philadelphia, Pa.
202221	.....	Ga. s.	Matilda	99	73	79.0	29.0	6.1	Frt.	3	70	1905	San Francisco, Cal.	San Francisco, Cal.
215490	.....	Ga. s.	Matilda	11	7	39.0	11.3	3.6	Fsh.	1	12	1917	Wrangell, Alaska	Wrangell, Alaska.
213366	.....	Ga. s.	Matilda B	6	5	28.1	12.7	3.2	Frt.	1	14	1913	Port Republic, N. J.	Philadelphia, Pa.
207325	.....	Ga. s.	Matilda J. Dixon	8	6	38.9	13.4	3.3	Frt.	3	.....	1910	Olivet, Md	Annapolis, Md.
222109	.....	Ga. s.	Matoaks	14	6	34.2	13.6	4.8	Pas.	3	12	1906	Norfolk, Va.	Norfolk, Va.
219736	.....	Ga. s.	Mato Morovich	9	5	39.2	11.8	3.0	Oys.	2	18	1915	Empire, La.	New Orleans, La.
210764	.....	Ga. s.	Matsu	15	10	48.4	12.2	5.0	Frt.	1	80	1912	Oakland, Cal.	San Francisco, Cal.
92317	.....	Ga. s.	Mattie P. Culver	26	16	61.0	17.0	5.0	Fsh.	2	15	1891	Tyaskin, Md.	Newport News, Va.
93069	.....	Ga. s.	Mattie H.	7	6	30.3	12.5	4.1	Frt.	1	12	1899	Port Republic, N. J.	Philadelphia, Pa.
92985	.....	Ga. s.	Mattie J.	13	7	40.3	14.2	3.3	Oys.	4	15	1899	Biloxi, Miss.	Gulfport, Miss.
220933	.....	Ga. s.	Mattie J.	11	5	45.9	11.3	4.1	Frt.	2	32	1920	Lewisetta, Va.	Reedville, Va.
92956	.....	Ga. s.	Mattie L. Tyler	5	5	35.5	12.6	2.6	Oys.	3	7	1899	Pocomoke City, Md.	Do.
91515	.....	Ga. s.	Mattie May	20	19	62.0	16.0	3.4	Frt.	2	15	1882	Isle of Wight County, Va.	Norfolk, Va.
91900	.....	Ga. s.	Mattie P. Flavell	33	19	61.4	19.3	5.8	Oys.	6	.....	1887	Bridgeton, N. J.	Philadelphia, Pa.
208267	.....	Ga. s.	Mattie S.	8	7	34.5	7.4	3.0	Frt.	2	20	1910	Georgetown, S. C.	Georgetown, S. C.
91539	.....	Ga. s.	Maud	40	21	60.2	21.2	4.4	Frt.	2	.....	1883	Marcus Hook, Pa.	Wilmington, Del.
92350	.....	Ga. s.	Maud	9	9	27.5	13.0	4.0	Pas.	1	16	1889	Newport, R. I.	Providence, R. I.
92703	.....	Ga. s.	Maud	7	7	32.5	13.5	4.6	Oys.	1	.....	1897	Patchogue, N. Y.	Perth Amboy, N. J.
201186	.....	Ga. s.	Maud	13	11	51.0	13.1	3.1	Frt.	1	24	1904	Cedar Bayou, Tex.	Houston, Tex.
203313	.....	Ga. s.	Maud	10	6	46.0	10.4	3.5	Oys.	2	10	1906	Urbana, Va.	Reedville, Va.
208401	.....	Ga. s.	Maud	10	9	29.6	11.1	2.7	Frt.	1	7	1906	Switzerland, Fla.	Jacksonville, Fla.
211677	.....	Ga. s.	Maude	14	9	57.8	12.2	3.4	Frt.	2	10	1913	Kissimmee, Fla.	Miami, Fla.
205774	.....	Ga. s.	Maudie	11	8	38.6	9.0	4.2	Frt.	2	20	1908	Mobile, Ala.	Mobile, Ala.
92458	.....	Ga. s.	Maud Andrew	7	6	26.0	12.0	4.3	Fsh.	2	8	1892	Harwich, Mass.	Vineyard Haven, Mass.
207248	.....	Ga. s.	Maud C.	13	7	37.9	8.8	3.8	Frt.	1	21	1909	Jacksonville, Fla.	Tampa, Fla.
201996	.....	Ga. s.	Maud E.	15	13	45.0	15.6	4.1	Pas.	2	.....	1905	Atlantic City, N. J.	Philadelphia, Pa.
206369	.....	Ga. y.	Maud F. ⊙	40	27	65.8	13.8	5.8	Yct.	2	75	1909	Seattle, Wash.	Los Angeles, Cal.
200329	.....	Ga. s.	Maud Helen	7	5	37.4	12.7	3.0	Frt.	1	.....	1903	Crittenden, Va.	Norfolk, Va.
92456	.....	Ga. s.	Maud Moller	6	5	31.0	13.6	3.4	Fsh.	1	15	1892	Patchogue, N. Y.	New York, N. Y.
91807	.....	Ga. s.	Maud S.	7	6	29.0	13.8	3.2	Fsh.	1	24	1885	Bay Shore, N. Y.	Do.
92013	.....	Ga. s.	Maud S.	6	5	26.3	11.8	3.3	Frt.	2	10	1886	Somers Point, N. J.	Wilmington, Del.
206102	.....	Ga. s.	Maud S II	18	12	39.6	14.5	5.3	Fsh.	1	.....	1909	Patchogue, N. Y.	New York, N. Y.
92886	.....	Ga. s.	Maud B. Morse	8	5	29.8	10.6	5.0	Fsh.	2	.....	1897	Cushing, Me.	Portsmouth, N. H.
92887	.....	Ga. s.	Maud E. Talmage	8	5	45.0	15.5	3.6	Oys.	1	7	1898	Guilford, Va.	Reedville, Va.
201705	.....	Ga. s.	Maud and Reg	12	8	54.0	13.2	3.9	Tow.	2	.....	1905	Washington, N. C.	Washington, N. C.

¹ Formerly schooner Kineo.
² Formerly ga. y. Donaldo.
³ Formerly ga. s. McCoy Bros. No. 1.
⁴ Formerly ga. y. Hazel.
† Unknown.

MERCHANT MOTOR VESSELS OF THE UNITED STATES—Continued.

Official No.	Signal letters.	Rig.	Name of vessel.	Gross tonnage.	Net tonnage.	Length.	Breadth.	Depth.	Service.	Crew.	Indicated horsepower.	When built.	Where built.	Home port (where permanent document issues).
						Feet.	*Feet.*	*Feet.*						
214082	.....	Ga. s.	Maude Hazel	11	9	37.5	9.8	3.5	Fsh.	1	20	1916	Everett, Wash.	Seattle, Wash.
203518	.....	Ga. y.	[1] Maudelsa	45	35	53.2	18.1	4.0	Yct.	2	100	1906	Tottenville, N. Y.	New York, N. Y.
214252	LGDK	Ga. y.	Mauna Loa	18	14	52.6	9.4	5.2	Yct.	1	260	1916	Boston, Mass.	Newport, R. I.
207421	.....	Ga. s.	Maurice T.	8	7	27.0	8.3	3.6	Pas.	1	8	1909	Ludington, Mich.	Grand Haven, Mich.
210860	LCSF	Ga y.	Mavlet	24	20	51.5	11.2	5.9	Yct.	2	40	1912	Portchester, N. Y.	New Bedford, Mass.
215195	.....	Ga. s.	Mayls	29	24	52.6	14.2	5.7	Fsh.	1	40	1917	Seattle, Wash.	Ketchikan, Alaska.
204387	KWGJ	Ga. y.	Mayourneen	24	19	51.0	11.6	8.0	Yct.	1	25	1907	New Haven, Conn.	New York, N. Y.
219124	.....	Ga. s.	Mayret H.	17	11	51.8	13.7	3.6	Fsh.	2	100	1919	Ashtabula, Ohio.	Cleveland, Ohio.
214045	.....	[6] Ga. p.	Maxine	12	8	53.0	14.2	2.0	Tow.	2	16	1915	Scottsboro, Ala.	Mobile, Ala.
214222	.....	Ga. s.	Maxine III	13	8	54.4	10.0	4.3	Pas.	1	60	1916	Alexandria Bay, N. Y.	Cape Vincent, N. Y.
209037	.....	Ga. s.	Maxine S	16	15	37.2	13.6	5.0	Fsh.	3	15	1911	Ridgefield, Wash.	Seattle, Wash.
220251	.....	Ga. s.	Maxine V	10	7	49.7	10.2	2.3	Pas.	80	.....	1920	Alexandria Bay, N. Y.	Ogdensburg, N. Y.
221551	.....	Ga. s.	Maxton	12	10	39.8	11.1	2.6	Frt.	2	24	1921	Atlantic, N. C.	Beaufort, N. C.
93282	.....	Ga. s.	Maxwell	19	12	46.5	15.2	6.6	Fsh.	4	.....	1902	Gloucester, Mass.	Gloucester, Mass.
221684	.....	Ga. s.	Maxwell	13	11	41.3	12.8	3.3	Frt.	1	18	1905	St. Andrew, Fla.	Galveston, Tex.
92518	.....	Ga. y.	May	43	33	70.5	16.0	5.0	Yct.	3	.....	1893	Bordentown, N. J.	Philadelphia, Pa.
202241	.....	Ga. s.	May	14	11	47.0	12.0	4.0	Pas.	1	.....	1905	Wildwood, N. J.	Cape Charles, Va.
205259	.....	Ga s.	May	7	5	29 2	9 2	4.0	Tow.	1	35	1905	Tottenville, N. Y.	New York, N. Y.
208185	.....	Ga. s.	May	12	10	46.6	9.0	3.1	Pas.	1	20	1910	Randolph, Oreg.	Marshfield, Oreg.
208338	.....	Ga. s.	May	16	14	60.6	13.0	2.8	Pas.	1	36	1911	Galveston, Tex.	Galveston, Tex.
213774	.....	Ga. s.	May	12	6	38.0	12.0	6.0	Fsh.	2	30	1915	Port Aransas, Tex.	Corpus Christi, Tex.
215081	.....	Ga. s.	May	9	7	34.8	9.4	4.3	Fsh.	1	18	1918	Westport, Wash.	Seattle, Wash.
216083	.....	Ga. s.	[3] May	13	9	40.2	12.4	4.9	Tow	3	150	1918	Bayonne, N. J.	New York, N. Y.
218484	.....	Ga. s.	May	11	9	39.8	10.7	3.0	Frt.	1	20	1919	Swansboro, N. C.	Beaufort, N. C.
221585	.....	Ga. s.	May	7	5	30.8	11.7	3.9	Frt.	1	7	(†)	(†)	New York, N. Y.
206511	.....	Ga. s.	May II	9	9	32.9	8.7	4.5	Pas.	3	21	1909	Boston, Mass.	Boston, Mass.
217481	.....	Ga. s.	May II	12	9	37.2	11.3	4.0	Pas.	1	20	1916	Perth Amboy, N. J.	New York, N. Y.
202700	.....	Ga. s.	May B	11	7	40.5	8.2	2.8	Pas.	1	.....	1906	Seattle, Wash.	Port Townsend, Wash.
204827	.....	Ga. s.	May B 2	15	13	48.0	11.0	3.3	Pas.	1	.....	1907	.....do.....	Seattle, Wash.
211313	.....	Ga. s.	May Bee	10	9	38.3	10.2	3.9	Pas.	1	30	1913	Holland, Mich.	Grand Haven, Mich.
92338	.....	Ga. s.	May Bell	10	10	46.5	12.9	3.9	Frt.	1	.....	1891	North River, N. C.	New Bern, N. C.
213868	.....	[6] Ga. p.	May Bell	14	9	49.0	12.9	4.6	Frt.	2	28	1916	Chattanooga, Tenn.	Mobile, Ala.
93218	.....	Ga. s.	May Bird	12	8	38.1	9.7	4.5	Pas.	2	.....	1901	Sing Sing, N. Y.	Seattle, Wash.
205476	.....	Ga. s.	May Date	14	10	38.0	11.6	5.0	Frt.	1	20	1908	Seattle, Wash.	Do.
219642	.....	Ga. s.	May E	24	19	47.0	16.0	2.8	Frt.	3	30	1920	Jacksonville, Fla.	Miami, Fla.
221106	.....	Ga. s.	[3] May G. II	14	11	40.0	10.8	4.1	Msc.	2	18	1900	Bremerton, Wash.	New York, N. Y.
211461	.....	Ga. s.	May W	8	5	35.0	10.0	3.5	Fsh.	1	16	1913	Seattle, Wash.	Wrangell, Alaska.
214834	.....	Ga. s.	May W	19	13	48.2	11.2	4.6	Yct.	2	50	1910	New Orleans, La.	New Orleans, La.
208290	.....	Ga. s.	Maya	10	8	52.2	11.8	4.0	Tow.	2	60	1910	Pascagoula, Miss.	Houston, Tex.
210160	.....	Ga. s.	May Flower	13	11	37.6	10.2	3.2	Pas.	2	32	1911	Jacksonville, Fla.	Beaufort, S. C.
91897	.....	Ga. s.	May Flower	9	6	50.0	14.0	2.8	Frt.	2	5	1856	Calvert County, Md.	Annapolis, Md.
92005	.....	Ga. s.	May Flower	89	61	80.5	26.5	6.2	Fsh.	3	.....	1898	San Francisco, Cal.	Los Angeles, Cal.
92318	.....	Ga. s.	May Flower	14	9	40.7	11.3	4.3	Tow.	1	20	1901	Seattle, Wash.	Seattle, Wash.
216153	.....	[6] Ga. p.	Mayflower	30	26	38.6	14.2	2.2	Tow.	1	18	1918	Poplar Bluff, Mo.	St. Louis, Mo.
92137	.....	Ga. s.	Mayflower	15	10	36.7	13.3	3.2	Fsh.	1	20	1889	Sunshine, Wash.	Ketchikan, Alaska.
92263	.....	Ga. y.	Mayflower	47	32	71.6	13.4	6.8	Yct.	4	70	1888	East Boston, Mass.	Boston, Mass.
92518	.....	Ga. s.	Mayflower	10	10	53.0	15.0	3.0	Frt.	1	24	1893	St. Peters, Md.	Newport News, Va.
93136	.....	Ga. s.	Mayflower	14	9	52.8	15.4	3.6	Frt.	2	50	1901	Cedar Bayou, Tex.	Houston, Tex.
93259	.....	Ga. s.	Mayflower	11	10	27.4	11.7	3.1	Pas.	2	.....	1902	Key West, Fla.	Key West, Fla.
202128	.....	Ga. s.	Mayflower	12	9	38.0	8.9	3.0	Msc.	1	.....	1905	Portland, Oreg.	Seattle, Wash.
204218	.....	Ga. s.	Mayflower	14	10	55.0	12.0	4.2	Pas.	2	50	1907	Sturgeon Bay, Wis.	Chicago, Ill.
204422	.....	Ga. s.	Mayflower	11	7	30.0	9.3	3.3	Fsh.	1	10	1907	Ballard, Wash.	Ketchikan, Alaska.
209118	.....	Ga. s.	Mayflower	8	5	35.3	12.2	3.2	Frt.	1	10	1910	Nuklcok, Alaska.	Nome, Alaska.
210275	.....	Ga. s.	Mayflower	14	10	50.5	9.5	2.8	Tow.	1	40	1912	Port Orchard, Wash.	Seattle, Wash.
212392	.....	Ga. s.	Mayflower	15	10	44.4	12.2	5.0	Frt.	2	20	1908	Solomons, Md.	Baltimore, Md.
212512	.....	Ga. s.	Mayflower	15	12	45.3	11.6	4.0	Pas.	1	24	1914	Norfolk, Va.	Newport News, Va.
213449	.....	Ga. s.	Mayflower	12	11	33.5	9.4	3.9	Fsh.	3	20	1915	Detroit, Mich.	Milwaukee, Wis.
213900	.....	Ga. s.	Mayflower	8	6	37.3	9.0	3.9	Pas.	1	20	1915	Marshfield, Oreg.	Marshfield, Oreg.
214647	.....	Ga. s.	Mayflower	13	11	34.1	10.8	4.1	Oys.	2	16	1916	Oyster Bay, N. Y.	New York, N. Y.
219478	.....	Ga. s.	Mayflower	37	25	55.3	14.9	6.9	Fsh.	7	50	1919	Los Angeles, Cal.	Los Angeles, Cal.
219675	.....	[6] Ga. p.	Mayflower	35	35	62.8	18.4	3.3	Fer.	2	50	1920	Orrick, Mo.	Kansas City, Mo.
218606	.....	Ga. s.	May Flowers	9	7	32.2	8.5	4.0	Fsh.	1	12	1919	Orcas, Wash.	Seattle, Wash.
217067	.....	Ga. s.	Mayport	11	9	39.5	11.0	4.4	Frt.	1	40	1919	Jacksonville, Fla.	Jacksonville, Fla.
203253	.....	Ga. s.	[4] May Queen	14	12	45.9	10.8	4.4	Fsh.	3	.....	1906	St. Joseph, Mich.	Chicago, Ill.
92266	.....	Ga. s.	May Seline	9	9	52.0	14.0	3.0	Oys.	2	.....	1890	Madison, Md.	Reedville, Va.
204530	.....	Ga. s.	May F. Patterson	85	38	82.0	22.0	6.6	Frt.	1	.....	1907	Essex, Mass.	Jacksonville, Fla.
92364	.....	Ga. s.	Mayme	9	6	54.0	13.0	2.3	Tow.	2	.....	1899	Fairport, Va.	Newport News, Va.
206181	.....	Ga. y.	[5] Mayme	16	8	57.0	11.8	3.4	Yct.	1	37	1909	Sharpton, Md.	Washington, D. C.
202573	.....	Ga. s.	Mayme Sheppard	6	6	30.8	12.1	4.0	Pas.	1	.....	1905	Atlantic City, N. J.	Philadelphia, Pa.
220219	.....	Ga. s.	Mayo	23	16	42.9	12.3	6.2	Fsh.	4	40	1920	Olympia, Wash.	Seattle, Wash.
216802	.....	Ga. s.	Mayo First	38	18	56.5	16.2	7.0	Frt.	4	60	1918	Ellsworth, Me.	Boston, Mass.
220218	.....	Ga. s.	Maywood	14	7	37.0	9.3	4.0	Msc.	1	21	1914	Chicago, Ill.	Chicago, Ill.
219607	LVPT	Ga. s.	MAZATLAN ⊙	987	589	164.3	34.1	17.8	Frt.	28	700	1920	Long Beach, Cal.	Los Angeles, Cal.
221101	.....	Ga. s.	Meda	9	5	38.2	11.2	3.8	Fsh.	3	22	1918	Reedville, Va.	Reedville, Va.

[1] Formerly ga. s. Althea.
[2] Formerly ga. s. Elco.
[3] Formerly U. S. N. No. 6689.
[4] Formerly ga. s. Mabel T.
[5] Formerly ga. y. Idyl Wilde.
[6] Unknown.

MERCHANT MOTOR VESSELS OF THE UNITED STATES—Continued.

Official No.	Signal letters.	Rig.	Name of vessel.	Gross tonnage.	Net tonnage.	Length.	Breadth.	Depth.	Service.	Crew.	Indicated horsepower.	When built.	Where built.	Home port (where permanent document issues).
						Feet.	*Feet.*	*Feet.*						
220884	MCDJ	Ga. y.	Medbet	26	5	47.6	11.1	4.7	Yct.	2	90	1920	Fort Myers, Fla.	Tampa, Fla.
212426	.....	Ga. s.	Mediator	12	10	38.0	11.6	4.0	Pas.	1	40	1902	South Boston, Mass.	Providence, R. I.
93242	.....	Ga. s.	Medomak	23	21	51.1	11.4	5.8	Fsh.	5	36	1902	Bristol, Me.	Grand Haven, Mich.
217767	.....	Ga. s.	Medrio	31	11	61.2	14.3	7.0	Fsh.	6	45	1919	East Boothbay, Me.	Boothbay, Me.
211947	.....	Ga. s.	Melta	7	5	38.5	9.6	3.6	Pas.	2	22	1914	Columbus, Ga.	Tampa, Fla.
207403	.....	Ga. s.	Melba	11	11	40.5	10.9	4.6	Pas.	2	24	1910	Thomaston, Me.	Salem, Mass.
213424	.....	Ga. y.	Melissa	29	20	58.5	13.3	5.0	Yct.	1	75	1915	Jacksonville, Fla.	Jacksonville, Fla.
218502	.....	Ga. s.	Melvin	10	7	38.5	8.9	4.1	Pas.	1	18	1907	Philadelphia, Pa.	Philadelphia, Pa.
215112	.....	Ga. s.	Melvin J	5	5	28.6	9.2	3.3	Frt.	2	15	1911	Little Suamico, Wis.	Milwaukee, Wis.
93192	.....	Ga. s.	Melvin D. Nutter	12	7	55.0	15.0	3.8	Frt.	1	10	1901	Oriole, Md.	Newport News, Va.
91727	.....	Ga. s.	Melvin Morris	10	9	39.1	12.1	3.8	Fsh.	2	.....	1884	Smyrna, N. C.	Charleston, S. C.
93771	.....	Ga. s.	Melvina	5	5	26.0	12.0	2.8	Fsh.	1	.....	1892	Cape May, N. J.	Bridgeton, N. J.
210723	.....	Ga. s.	Melvina	12	10	33.7	11.2	4.4	Mso.	4	25	1912	Brooklyn, N. Y.	New York, N. Y.
214667	.....	Ga. y.	[1] Momoore	34	28	56.8	13.0	5.9	Yct.	3	50	1917	New York, N. Y.	Do.
211614	.....	Ga. s.	Memories	10	9	28.4	9.7	4.4	Pas.	1	15	1913	East Providence, R. I.	Providence, R. I.
219929	.....	Ga. s.	Memories	10	8	35.2	10.3	4.5	Fsh.	3	16	1920	Seattle, Wash.	Seattle, Wash.
222307	.....	Ga. y.	Memory	18	14	41.6	10.5	5.2	Yct.	1	50	1922	....do.	Do.
209290	.....	Ga. s.	Menhaden	28	14	55.0	18.2	4.3	Fsh.	14	45	1911	Morehead City, N. C.	Beaufort, N. C.
213160	.....	Ga. s.	Menlo	23	15	47.4	13.8	5.6	Fsh.	7	35	1915	Everett, Wash.	Seattle, Wash.
214838	.....	Ga. s.	Menlo	14	12	38.9	9.3	3.4	Pas.	1	24	1917	Arkansas City, Ark.	St. Louis, Mo.
155201	.....	Ga. s.	[2] Mercedes	26	11	48.6	16.2	6.2	Fsh.	8	45	1891	Tottenville, N. Y.	Boston, Mass.
215962	.....	Ga. s.	Mercedes	20	9	48.7	15.0	5.7	Fsh.	2	50	1918	San Diego, Cal.	Los Angeles, Cal.
215484	.....	Ga. s.	Mercer	29	24	61.2	12.8	5.3	Pas.	1	110	1917	Seattle, Wash.	Seattle, Wash.
222014	.....	Ga. s.	[3] Mercer	11	10	39.0	12.0	3.8	Fsh.	3	24	1909	Mare Island, Calif.	Charleston, S. C.
209681	.....	Ga. s.	Mercury	60	41	68.8	17.4	7.5	Fsh.	2	75	1912	Seattle, Wash.	Seattle, Wash.
220244	.....	Ga. s.	Mercury	42	29	57.3	15.1	6.7	Fsh.	7	50	1920	Tacoma, Wash.	Tacoma, Wash.
208421	.....	[4] Ga. p.	Meredosia Fisher	13	13	50.0	10.0	2.8	Pas.	3	20	1909	Beardstown, Ill.	Peoria, Ill.
92097	.....	Ga. s.	Mergus	12	11	35.2	13.6	3.7	Mso.	1	.....	1889	Bay Shore, N. Y.	New York, N. Y.
215353	.....	Ga. s.	Meridian	34	27	53.1	14.6	6.7	Fsh.	8	.....	1917	Tacoma, Wash.	Seattle, Wash.
220428	.....	Ga. s.	Meridian	8	5	34.4	10.6	3.4	Mso.	1	20	1920	Long Branch, N. J.	New York, N. Y.
207019	.....	Ga. v.	Meridrud	19	17	48.0	11.4	5.3	Yct.	3	40	1910	New York, N. Y.	Boston, Mass.
209408	.....	Ga. y.	Meriel	21	14	48.8	16.0	4.4	Yct.	3	15	1905	Nassau, N. P.	Key West, Fla.
211075	.....	Ga. s.	Merle	8	6	33.0	9.0	3.5	Mso.	1	18	1913	Morehead City, N. C.	Beaufort, N. C.
222244	.....	Ga. y.	Merit	7	6	35.0	7.3	3.6	Yct.	1	40	1922	Seattle, Wash.	Seattle, Wash.
92039	.....	Ga. y.	Merlin	21	19	44.0	14.4	6.0	Yct.	2	18	1888	Fort Howard Wis.	Milwaukee, Wis.
93370	.....	Ga. s.	Merlin	6	6	24.3	12.2	3.6	Fsh.	1	.....	1903	Osterville, Mass.	Vineyard Haven, Mass.
91093	.....	Ga. s.	Mermaid	15	14	42.4	15.7	3.7	Frt.	2	.....	1884	Lynchburg, Tex.	Galveston, Tex.
93104	KQNM	Ga. y.	Mermaid	30	28	56.9	15.4	7.1	Yct.	2	18	1901	City Island, N. Y.	New York, N. Y.
93258	.....	Ga. s.	Mermaid	10	10	30.4	12.5	6.0	Fsh.	3	.....	1902	Friendship, Me.	Rockland, Me.
203233	.....	Ga. y.	Mermaid	58	50	62.8	16.0	5.2	Yct.	2	60	1906	Port Jefferson, N. Y.	New York, N. Y.
219367	.....	Ga. s.	Mermaid	10	7	37.4	11.5	2.7	Oys.	2	4	1917	Houma, La.	New Orleans, La.
219910	.....	Ga. s.	Mermaid	28	19	50.7	13.5	6.2	Fsh.	8	40	1920	Seattle, Wash.	Seattle, Wash.
211400	.....	Ga. s.	Mermaid II	22	15	42.4	13.7	5.5	Fsh.	7	20	1913	Tacoma, Wash.	Tacoma, Wash.
210231	.....	Ga. s.	Mermaid II	7	6	34.5	9.8	3.4	Pas.	1	20	1907	Sacket Harbor, N. Y.	Cape Vincent, N. Y.
212666	.....	Ga. s.	Mermaid, Jr.	9	8	32.0	9.4	3.5	Pas.	1	15	1914	Menasha, Wis.	Milwaukee, Wis.
210110	.....	Ga. y.	[4] Mernet II	38	26	55.0	13.6	6.8	Yct.	5	50	1912	Port Clinton, Ohio.	Boston, Mass.
203189	.....	Ga. s.	Merrimac	8	6	40.4	10.9	2.5	Fsh.	1	25	1906	Crittenden, Va.	Newport News, Va.
216064	.....	Ga. s.	Merrimac	14	9	40.8	13.5	3.5	Fsh.	4	25	1918	Killisnoo, Alaska.	Juneau, Alaska.
211407	.....	Ga. s.	Merry Abbe	9	8	48.6	10.2	3.4	Fsh.	3	40	1903	St. Joseph, Mich.	Grand Haven, Mich.
212048	.....	Ga. y.	Merry Mac	31	21	59.0	11.5	7.4	Yct.	2	56	1909	Menasha, Wis.	Mobile, Ala.
93074	.....	Ga. s.	Messenger	8	6	35.0	8.8	3.7	Fsh.	1	.....	1897	New Haven, Conn.	New Haven, Conn.
204254	.....	Ga. s.	Messenger	10	8	35.6	9.8	3.4	Frt.	1	.....	1907	Marshfield, Oreg.	Marshfield, Oreg.
204840	.....	Ga. s.	Messenger	15	11	72.9	11.3	3.4	Pas.	4	.....	1905	Owensboro, Ky.	Evansville, Ind.
206760	.....	Ga. s.	Messenger	9	6	36.5	9.3	3.5	Tow.	1	37	1902	Dorchester County, Md.	Baltimore, Md.
207237	.....	Ga. s.	Messenger	10	9	34.3	10.4	4.0	Frt.	1	18	1910	Bridgeport, Conn.	New York, N. Y.
208034	.....	Ga. s.	Messenger	10	9	44.0	7.7	4.4	Frt.	2	50	1908	San Francisco, Cal.	St. Michael, Alaska.
214296	.....	Ga. s.	Messenger	7	7	33.5	8.9	4.0	Frt.	1	40	1910	Fall River, Mass.	Fall River, Mass.
221433	.....	Ga. s.	Messenger	14	9	53.5	15.8	3.0	Pas.	2	100	1921	Sandusky, Ohio.	Sandusky, Ohio.
213118	.....	Ga. s.	Messenger III	32	27	48.9	14.1	6.3	Mso.	2	60	1915	Long Island City, N. Y.	New York, N. Y.
90418	.....	Ga. s.	Meta	43	41	64.2	19.6	6.3	Plt.	9	.....	1872	Pamrapo, N. J.	Jacksonville, Fla.
92755	.....	Ga. s.	Meta	10	9	34.0	12.3	3.8	Frt.	2	.....	1896	Charleston, S. C.	Charleston, S. C.
93372	.....	Ga. s.	Meta	14	10	44.2	11.5	4.4	Fsh.	2	50	1903	Astoria, Oreg.	Seattle, Wash.
204583	.....	Ga. s.	Meta M	9	6	33.0	9.8	2.8	Tow.	1	15	1907	....do.	Astoria, Oreg.
93340	.....	Ga. s.	Meteor	14	11	44.2	12.3	3.2	Frt.	1	.....	1902	Smyrna, N. C.	Beaufort, N. C.
206089	.....	Ga. s.	Meteor	8	5	38.7	9.5	3.8	Frt.	1	20	1902	Monterey, Cal.	San Francisco, Cal.
210429	.....	Ga. s.	Me Too	10	9	34.8	10.6	3.4	Fsh.	1	7	1912	Ketchikan, Alaska.	Ketchikan, Alaska.
211898	.....	Ga. y.	Me Too	18	15	50.0	11.4	5.8	Yct.	1	40	1913	Dames Point, Fla.	Boston, Mass.
203497	.....	Ga. y.	Me Too III	23	21	50.0	12.0	5.5	Yct.	1	40	1910	Muskegon, Mich.	Grand Haven, Mich.
93375	.....	Ga. s.	Mettacomet	34	22	61.3	17.0	7.8	Fsh.	10	24	1903	Essex, Mass.	Gloucester, Mass.
214434	.....	Ga. s.	Metunga	25	13	52.6	17.4	4.8	Oys.	3	60	1916	Hampton, Va.	Newport News, Va.
221628	.....	Ga. s.	Mex 48	40	29	65.0	16.6	4.8	Frt.	2	60	1921	New Orleans, La.	Port Arthur, Tex.
207805	.....	Ga. s.	Miacomet	32	15	59.4	13.6	4.6	Fer.	2	100	1910	Fairhaven, Cal.	Eureka, Cal.
213710	LFPV	Ga. y.	Miakka	20	19	40.0	13.3	4.6	Yct.	1	24	1915	Camden, N. J.	Chicago, Ill.

[1] Formerly ga. y. Usona.
[2] Formerly sch. y. Oriole.
[3] Formerly U. S. N. slip. M-680.
[4] Formerly (a ga. s. Dolph II. b ga. s. Content. c U. S. S. Content. d ga. y. Content.

MERCHANT MOTOR VESSELS OF THE UNITED STATES—Continued.

Official No.	Signal letters.	Rig.	Name of vessel.	Gross tonnage.	Net tonnage.	Length.	Breadth.	Depth.	Service.	Crew.	Indicated horsepower.	When built.	Where built.	Home port (where permanent document issues).
						Feet.	*Feet.*	*Feet.*						
217593	.....	Ga. s.	Miami	15	12	49.5	14.2	3.5	Pas.	1	38	1918	West Palm Beach, Fla..	Miami, Fla.
221649	.....	Ga. s.	†Miami	10	6	34.8	9.3	4.7	Fsh.	2	24	1907	Great Falls, S. I., N. Y..	New York, N. Y.
222273	MDQV	Ga. y.	Michabo	87	59	82.3	21.5	9.6	Yct.	8	80	1922	Thomaston, Me	Portland, Me.
91269	.....	Ga. s.	Michael Martin	26	16	56.0	18.5	4.5	Frt.	7	.....	1880	Baltimore, Md	Wilmington, Del.
205493	.....	Ga. y.	[1]Michicago	33	28	74.0	11.0	6.4	Yct.	8	100	1906	South Boston, Mass	Chicago, Ill.
213298	.....	Ga. s.	Michigan	27	18	46.0	13.7	6.1	Fsh.	8	35	1918	Tacoma, Wash	Seattle, Wash.
204072	.....	*Ga. p.	Michigan	13	6	53.2	13.7	2.7	Frt.	3	.....	1907	Cut Off, La	New Orleans, La.
216026	.....	Ga. s.	Michigan	8	7	29.2	11.0	4.0	Pas.	2	10	1909	Benton Harbor, Mich...	Tampa, Fla.
211523	.....	Ga. s.	Michigan Patrol No. 4...	20	13	43.6	10.6	4.6	Ptl.	2	80	1913	Wyandotte, Mich	Grand Haven, Mich.
222131	.....	*Ga. p.	Mickey	49	41	55.0	18.0	3.3	Frt.	3	40	1922	Galena, Ill	Chicago, Ill.
211073	.....	Ga. s.	Midtiena	71	48	60.0	24.1	6.8	Frt.	1	80	1913	Sausalito, Cal	San Francisco, Cal.
209153	.....	Ga. s.	Middy	7	6	35.7	8.4	4.0	Frt.	1	12	1899	Port Richmond, N. Y...	New York, N. Y.
217773	.....	Ga. s.	Midget	12	10	36.5	11.6	5.5	Fsh.	4	25	1919	Seattle, Wash	Ketchikan, Alaska.
222301	.....	Ga. s.	Midland	11	7	42.0	10.9	4.0	Frt.	2	24	1922	Kayan, Va	Crisfield, Md.
92435	.....	Ga. s.	Mignon	11	10	38.0	15.0	4.6	Frt.	1	20	1885	Mystic, Conn	Providence, R. I.
207736	.....	Ga. y.	[2]Mignon	51	30	74.1	13.7	6.8	Yct.	5	100	1910	Boston, Mass	Milwaukee, Wis.
205510	.....	Ga. y.	[3]Miless II	17	12	32.0	10.0	3.7	Yct.	1	20	1907	Morris Heights, N. Y....	New York, N. Y.
211012	.....	Ga. s.	[4]Mikiala	61	18	63.0	18.0	6.7	Frt.	3	300	1913	Hilo, Hawaii	Honolulu, Hawaii.
220456	.....	Ga. s.	Mikiol	98	45	88.4	21.4	9.7	Tow.	4	500	1920	Oakland, Cal	Do.
209314	.....	Ga. y.	[5]Milben	43	36	68.6	14.5	6.2	Yct.	4	60	1911	Nyack, N. Y	New York, N. Y.
222209	.....	*Ga. p.	Milburn B	18	11	50.0	11.5	3.0	Tow.	0	20	1922	Spottsville, Ky	Louisville, Ky.
93238	.....	Ga. s.	Mildred	7	7	27.2	12.6	3.8	Frt.	1	10	1902	Hyannis, Mass	Vineyard Haven, Mass.
193342	.....	Ga. s.	Mildred	7	7	26.5	12.5	3.6	Frt.	1	.....	1895	Port Republic, N. J	Philadelphia, Pa.
126345	.....	Ga. s.	[6]Mildred	12	8	42.9	17.0	3.8	Oys.	3	.....	1886	New Haven, Conn	New Haven, Conn.
200878	.....	Ga. s.	Mildred	13	11	32.1	13.9	4.8	Fsh.	3	20	1904	Osterville, Mass	Philadelphia, Pa.
201407	.....	Ga. s.	Mildred	15	[9]	53.0	12.8	5.5	Frt.	2	12	1904	Roque Bluff, Me	Eastport, Me.
202433	.....	Ga. s.	Mildred	8	8	32.0	12.5	3.8	Pas.	1	20	1905	Absecon, N. J	Philadelphia, Pa.
203007	KVHL	Ga. y.	[7]Mildred	49	43	64.7	19.0	7.1	Yct.	4	.....	1906	Boston, Mass	Do.
205089	.....	Ga. s.	Mildred	14	9	44.8	9.8	3.9	Pas.	1	21	1907	Chapel Hill, Tex	Houston, Tex.
206306	.....	Ga. s.	Mildred	13	9	50.8	12.0	5.1	Pas.	1	35	1909	Chicago, Ill	Chicago, Ill.
210116	.....	Ga. s.	Mildred	12	11	50.0	12.6	3.6	Fsh.	0	30	1912	Petersburg, Alaska	Seattle, Wash.
213653	.....	Ga. s.	Mildred	14	6	42.9	14.0	3.6	Frt.	1	20	1915	Crittenden, Va	Norfolk, Va.
214762	.....	Ga. s.	Mildred	32	19	49.7	14.4	6.8	Fsh.	7	45	1917	Tacoma, Wash	Seattle, Wash.
217661	LQDN	‡Ga. s.	Mildred	829	626	184.9	36.2	15.8	Frt.	14	120	1919	Portland, Oreg	New York, N. Y.
220351	.....	Ga. s.	Mildred	7	5	31.0	9.0	4.7	Fsh.	2	14	1920	Seattle, Wash	Seattle, Wash.
220584	.....	†Ga. s.	Mildred	6	5	30.0	8.2	3.1	Pas.	1	24	1910	Peoria, Ill	Peoria, Ill.
221001	.....	*Ga. p.	Mildred	23	5	61.7	13.8	2.0	Tow.	1	32	1920	Sistersville, W. Va	Pittsburgh, Pa.
221475	.....	Ga. s.	Mildred	98	48	62.4	22.2	6.6	Frt.	5	60	1921	Stockton, Cal	San Francisco, Cal.
217347	.....	Ga. s.	Mildred II	10	6	36.2	9.8	4.1	Pas.	1	21	.....	Bridgeport, Conn	Baltimore, Md.
220046	.....	Ga. s.	Mildred II	43	31	56.7	15.1	6.8	Fsh.	8	50	1920	Tacoma, Wash	Seattle, Wash.
92707	.....	Ga. s.	Mildred A	13	12	45.6	14.6	2.8	Frt.	1	24	1894	Oak Island, N. Y	New York, N. Y.
211013	.....	Ga. s.	Mildred Agnes	17	9	49.6	12.1	5.2	Fsh.	3	50	1913	Kennebunk, Me	Provincetown, Mass.
217863	.....	Ga. s.	Mildred C	8	8	29.5	9.0	4.0	Frt.	3	15	1917	Peshtigo, Wis	Duluth, Minn.
215385	.....	Ga. s.	Mildred Collins	13	9	43.7	10.0	4.6	Tow.	2	50	1912	West Lake, La	Aransas Pass, Tex.
207548	.....	Ga. s.	[8]Mildred G. III	46	42	70.0	13.5	6.6	Frt.	2	120	1910	St. Joseph, Mich	Detroit, Mich.
92408	.....	Ga. s.	Mildred Goudy	24	22	44.5	16.1	3.9	Frt.	1	.....	1892	Kennebunk, Me	Portland, Me.
206901	.....	Ga. s.	Mildred H	14	9	48.4	9.4	3.1	Pas.	2	27	1909	Astoria, Oreg	Portland, Oreg.
92511	.....	Ga. s.	Mildred Hall	14	13	42.0	16.0	4.0	Fsh.	1	30	1893	Bayport, N. Y	New York, N. Y.
203450	.....	Ga. s.	Mildred J	18	5	41.6	15.8	4.8	Cod.	3	24	1911	Friendship, Me	Provincetown, Mass.
217874	.....	*Ga. p.	Mildred M	13	13	52.0	9.0	2.0	Pas.	2	10	1918	Creston, W. Va	Pittsburgh, Pa.
200011	.....	Ga. s.	Mildred Robinson	121	73	98.4	24.2	11.4	Fsh.	19	25	1903	Essex, Mass	Gloucester, Mass.
93228	.....	Ga. s.	Mildred S	8	8	30.0	12.0	3.6	Pas.	1	.....	1901	Atlantic City, N. J	Philadelphia, Pa.
210284	.....	Ga. s.	Mildred Z	6	5	28.6	11.4	3.6	Fsh.	1	7	1912	Patchogue, N. Y	New York, N. Y.
221337	.....	Ga. y.	Mildura	18	15	46.8	13.6	6.6	Yct.	1	50	1921	San Diego, Cal	Los Angeles, Cal.
92306	KJTR	Ga. y.	Milicete	27	26	52.0	16.4	6.9	Yct.	3	.....	1890	Boston, Mass	Reedville, Va.
208700	.....	Ga. s.	Milky Way	15	10	46.0	10.2	3.4	Pas.	2	60	1911	Ballard, Wash	Seattle, Wash.
210373	.....	*Ga. p.	Mill Boy	12	12	64.0	10.0	2.7	Frt.	2	18	1912	Wolf Creek, Ky	Louisville, Ky.
212202	.....	*Ga. p.	Miller	11	10	56.7	12.9	2.2	Pas.	2	45	1914	Pine Bluff, Ark	St. Louis, Mo.
217917	.....	Ga. s.	Millers Bay	7	5	31.7	9.2	4.1	Fsh.	2	12	1919	Seattle, Wash	Seattle, Wash.
206650	.....	Ga. s.	Millicoma	14	11	55.0	11.0	2.4	Pas.	1	30	1909	Marshfield, Oreg	Marshfield, Oreg.
92055	.....	Ga. s.	Millie	10	9	31.0	14.0	5.0	Frt.	2	.....	1888	Hyannis, Mass	Provincetown, Mass.
201643	.....	Ga. s.	Millie	28	14	45.6	18.0	4.7	Fsh.	2	12	1903	Hobe Sound, Fla	Tampa, Fla.
81348	.....	Ga. s.	Millville	22	19	49.0	12.0	5.0	Pas.	2	.....	1891	Camden, N. J	Philadelphia, Pa.
213011	.....	Ga. s.	Milliville	22	15	43.5	12.9	5.6	Fsh.	7	20	1915	Tacoma, Wash	Seattle, Wash.
92185	.....	Ga. s.	Milton	13	8	44.6	14.2	4.9	Tow	2	.....	1890	Porter, Oreg	San Francisco, Cal.
214438	.....	*Ga. p.	Milton	44	44	100.0	18.2	8.0	Pas.	14	50	1916	Clarington, Ohio	Pittsburgh, Pa.
207384	.....	Ga. s.	Milton D	12	11	49.3	12.4	3.0	Pas.	2	84	1910	St. Joseph, Mich	Chicago, Ill.
93299	.....	Ga. s.	Milton S. Lankford	18	18	63.5	17.6	4.8	Frt.	10	.....	1902	Oriole, Md	Elizabeth City, N. C.
207736	.....	Ga. y.	Milwin	51	30	74.1	13.7	6.8	Yct.	5	100	1910	Boston, Mass	New York, N. Y.
222179	.....	Ga. y.	Mimi B. II	63	43	64.1	17.2	6.3	Yct.	6	180	1922	New York, N. Y	Do.
215476	.....	*Ga. p.	Mims	25	25	51.1	12.0	1.8	Tow.	1	16	1917	Dardanelle, Ark	St. Louis, Mo.
90996	.....	Ga. s.	Mimie Davis	27	17	53.0	16.6	6.0	Frt.	2	.....	1876	Bristol, Me	Calais, Me.

[1] Formerly ga. y. Tringa.
[2] Formerly ga. y. Milwin.
[3] Formerly ga. y. Clisade.
[4] Formerly ga. s. Breakwater.
[5] Formerly ga. y. Gladiola.
[6] Formerly st. s. Cleo.
[7] Formerly ga. y. [a Zirvah. b Gertrude.]
[8] Formerly ga. y. Eph V.
† Exempt June 30, 1922.
‡ Oil engine.

MERCHANT MOTOR VESSELS OF THE UNITED STATES—Continued.

Official No.	Signal letters.	Rig.	Name of vessel.	Gross tonnage.	Net tonnage.	Length.	Breadth.	Depth.	Service.	Crew.	Indicated horsepower.	When built.	Where built.	Home port (where permanent document issues).
						Feet.	*Feet.*	*Feet.*						
208817	LBWM	Ga. y.	[1] Mimspearl	85	58	99.9	16.7	7.7	Yct.	0	.....	1911	Nyack, N. Y.	Buffalo, N. Y.
218734	.....	*Ga. p.	Mina	31	31	64.7	18 0	2.5	Pas.	1	36	1919	Clarksville, Mo.	St. Louis, Mo.
221285	.....	Ga. s.	Mina C	15	10	46.2	11.8	4.3	Fsh.	2	35	1921	San Diego, Cal.	San Diego, Cal.
202470	.....	Ga. s.	[2] Mindanao	23	21	56.7	10.8	4.3	Pas.	1	.....	1903	Athens, N. Y.	Miami, Fla.
222247	.....	Ga. s.	Mindora	14	11	47.8	12.0	4.8	Pas.	3	65	1919	Milwaukee, Wis.	Milwaukee, Wis.
127517	KQRV	Ga. y.	Mindoro	44	38	51.9	17.0	8.1	Yct.	5	.....	1900	New York, N. Y.	Salem, Mass.
215811	.....	Ga. s.	Mine	9	6	29.8	8.7	4.0	Fsh.	1	16	1917	Ketchikan, Alaska	Ketchikan, Alaska.
92269	.....	Ga. s.	Mineola	7	6	29.5	13.5	3.4	Msc.	1	10	1891	Merrick, N. Y.	New York, N. Y.
93362	.....	Ga. s.	Mineola	23	10	43.0	15.9	7.0	Fsh.	8	.....	1903	East Boothbay, Me.	Gloucester, Mass.
92405	.....	Ga. s.	Minerva	9	8	33.1	12.2	5.5	Fsh.	5	.....	1892	Boothbay, Me.	Machias, Me.
93119	.....	Ga. s.	Minerva	16	9	42.0	15.3	6.3	Fsh.	4	.....	1901	East Boothbay, Me.	Portland, Me.
212332	LDMN	Ga. y.	Minerva	55	37	73.0	14.0	8.0	Yct.	3	45	1914	Stamford, Conn.	New York, N. Y.
215468	.....	†Ga. s.	Minerva	22	13	46.2	15.0	6.0	Fsh.	3	43	1917	Rockport, Mass.	Boston, Mass.
216191	.....	Ga. s.	Minette	11	10	35.0	7.0	2.0	Tow.	1	7	1918	Newport, Ark.	St. Louis, Mo.
203883	.....	Ga. s.	Minn	8	5	26.7	9.5	3.4	Pas.	1	12	1907	Ballard, Wash.	Cordova, Alaska.
203034	.....	Ga. s.	Minna	27	26	51.8	11.0	5.7	Yct.	2	.....	1906	Boston, Mass.	Boston, Mass.
217750	.....	Ga. y.	Minnahaha	150	98	96.3	22.0	9.9	Fsh.	5	195	1919	Bellingham, Wash.	Seattle, Wash.
206833	.....	Ga. s.	Minneapolis	20	13	39.5	13.3	4.8	Fsh.	0	35	1909	Dockton, Wash.	Tacoma, Wash.
90558	.....	Ga. s.	Minnehaha	10	9	50.2	12.7	2.8	Frt.	2	10	1873	Cambridge, Md.	Crisfield, Md.
207467	.....	Ga. s.	Minnehaha	9	8	35.5	7.1	3.5	Pas.	2	20	1907	Alton, Ill.	St. Louis, Mo.
208178	.....	Ga. s.	Minnehaha	15	12	49.3	13.4	3.7	Frt.	2	20	1910	St. Petersburg, Fla.	Tampa, Fla.
205554	.....	Ga. s.	Minnemac	27	18	56.0	12.0	6.0	Tow.	1	.....	1908	St. Joseph, Mich.	Marquette, Mich.
222119	.....	Ga. s.	Minnesota	11	8	46.0	12.6	3.0	Frt.	2	45	1921	Canal Point, Fla.	Miami, Fla.
92781	.....	Ga. s.	Minnie	11	10	27.9	13.5	4.4	Cod.	3	12	1897	Tisbury, Mass.	Perth Amboy, N. J.
202971	.....	Ga. s.	Minnie	11	10	43.3	12.0	4.4	Fsh.	1	30	1906	Ballard, Wash.	Juneau, Alaska.
208079	.....	Ga. s.	Minnie	16	11	39.0	12.8	4.5	Fsh.	0	18	1910	Dockton, Wash.	Seattle, Wash.
208444	.....	Ga. s.	Minnie	13	8	33.0	11.1	3.8	Fsh.	5	20	1911	Seattle, Wash.	Do.
210266	.....	Ga. s.	Minnie	8	7	34.7	11.2	4.0	Fsh.	1	18	1912	Excursion Inlet, Alaska.	Juneau, Alaska.
210758	.....	*Ga. p.	[3] Minnie	8	8	65.0	16.0	3.0	Tow.	4	40	1909	Natchez, Miss.	Mobile, Ala.
211857	.....	Ga. s.	Minnie	9	6	35.2	10.3	4.6	Fsh.	2	30	1913	Los Angeles, Cal.	Los Angeles, Cal.
210623	.....	Ga. s.	Minnie	7	5	31.6	8.4	3.1	Fsh.	1	12	1912	Port Townsend, Wash.	Seattle, Wash.
220721	.....	Ga. s.	Minnie	10	8	37.5	8.6	2.4	Frt.	2	12	1920	Smyrna, N. C.	Beaufort, N. C.
214922	.....	Ga. s.	Minnie B	69	55	75.5	18.0	8.2	Frt.	5	125	1917	Seattle, Wash.	Seattle, Wash.
92971	.....	Ga. s.	Minnie C	43	41	68.2	19.4	5.6	Frt.	2	.....	1899	Greenport, N. Y.	Greenport, N. Y.
217625	.....	Ga. s.	Minnie C	7	6	29.4	9.5	3.5	Pas.	3	12	1913	Newark, N. J.	Newark, N. J.
16498	.....	Ga. s.	Minnie Chase	34	32	54.1	19.1	5.7	Frt.	2	13	1863	Fall River, Mass.	Calais, Me.
90155	.....	Ga. s.	Minnie Davis	11	13	46.6	14.6	5.2	Fsh.	3	.....	1870	Bristol, Me.	Boston, Mass.
215221	.....	Ga. s.	Minnie F	31	21	60.0	14.2	6.6	Fsh.	0	30	1917	Los Angeles, Cal.	Los Angeles, Cal.
207729	.....	Ga. s.	Minnie H	13	9	52.0	11.5	4.3	Pas.	1	70	1908	Houston, Tex.	Houston, Tex.
202555	.....	Ga. s.	Minnie Ha Ha	15	10	43.5	12.3	4.3	Msc.	2	12	1902	Brooklyn, N. Y.	New York, N. Y.
214000	.....	Ga. s.	Minnie K	9	7	27.0	9.5	4.8	Fsh.	1	8	1916	Wrangell, Alaska	Wrangell, Alaska.
92461	.....	Ga. s.	Minnie May	20	13	56.0	17.0	4.1	Msc.	1	10	1892	St. Peters, Md.	Cape Charles, Va.
218134	.....	Ga. s.	Minnie Marvin	7	5	31.5	8.3	4.1	Fsh.	2	12	1919	Bellingham, Wash.	Ketchikan, Alaska.
202820	.....	Ga. s.	Minnie Mitchell	8	6	34.8	7.0	2.6	Pas.	1	.....	1905	Marshfield, Oreg.	Marshfield, Oreg.
203620	.....	Ga. s.	Minnie S	10	9	35.6	10.0	3.0	Fsh.	3	30	1906	Charlevoix, Mich.	Milwaukee, Wis.
212525	.....	Ga. s.	Minnie S	11	11	31.0	9.0	3.0	Pas.	1	16	1906	....do	Chicago, Ill.
215927	.....	Ga. s.	Minnie S	26	17	54.2	14.0	6.8	Msc.	0	75	1917	Brooklyn, N. Y.	New York, N. Y.
92709	.....	Ga. s.	Minnie L. Moger	16	14	41.0	14.4	4.0	Frt.	2	.....	1897	Crittenden, Va.	Norfolk, Va.
145499	.....	Ga. s.	[4] Minto	14	13	37.6	13.4	5.1	Pas.	2	.....	1879	East Boston, Mass.	Baltimore, Md.
214335	.....	Ga. y.	[5] Minx	25	20	50.5	12.2	6.5	Yct.	1	37	1916	New York, N. Y.	Los Angeles, Cal.
211984	LDJQ	Ga. y.	Mione	32	26	54.2	13.4	5.9	Yct.	1	35	1911	Bayhead, N. J.	Boston, Mass.
92901	.....	Ga. s.	Mira	12	8	42.5	11.5	5.1	Frt.	2	36	1899	City Island, N. Y.	Newark, N. J.
210780	.....	Ga. s.	MIRA	15	14	48.5	9.0	2.6	Pas.	1	30	1912	Grafton, Ill.	St. Louis, Mo.
221877	.....	Ga. s.	Mira	10	7	32.6	10.0	5.4	Fsh.	3	16	1921	Seattle, Wash.	Wrangell, Alaska.
93208	.....	Ga. s.	Miramy	11	10	42.9	14.3	5.4	Fsh.	2	18	1902	Port Republic, N. J.	Philadelphia, Pa.
93016	.....	Ga. y.	Mirage	30	21	75.5	10.6	7.0	Yct.	3	.....	1900	Bristol, R. I.	New York, N. Y.
93080	.....	Ga. s.	Mirage	14	9	50.0	13.8	3.2	Frt.	2	.....	1900	Charlotte Harbor, Fla.	Tampa, Fla.
207387	LBKW	Ga. y.	MIRAMAR	108	72	100.5	17.1	8.5	Yct.	9	200	1910	New York, N. Y.	New York, N. Y.
209828	.....	Ga. y.	[6] Miramar	96	91	87.0	17.0	6.0	Yct.	7	.....	1912	Manitowoc, Wis.	Philadelphia, Pa.
222084	MDNS	Ga. y.	MIRAMAR	230	131	95.1	21.1	12.5	Yct.	6	240	1922	City Island, N. Y.	Do.
214693	.....	Ga. s.	Miranda II	12	7	37.3	10.8	5.8	Frt.	3	20	1917	Portland, Me.	Portland, Me.
209787	.....	Ga. s.	Mirene	46	34	61.4	20.2	6.5	Frt.	4	80	1912	North Bend, Oreg.	Astoria, Oreg.
220468	.....	Ga. s.	Miriam	19	13	58.8	12.3	5.0	Frt.	1	.....	1920	West Norfolk, Va.	Baltimore, Md.
210237	.....	Ga. s.	Mirror	23	10	53.0	18.0	4.2	Frt.	2	25	1912	Morgan City, La.	New York, N. Y.
213575	.....	Ga. s.	Mirth	11	9	41.4	9.3	6.0	Pas.	1	40	1915	St. Louis, Mo.	St. Louis, Mo.
92201	.....	Ga. s.	Mischief	7	6	27.3	12.3	3.9	Fsh.	2	.....	1882	Osterville, Mass.	Newport, R. I.
201048	KWBS	Ga. y.	Mischief	19	13	50.8	12.7	7.2	Yct.	2	15	1907	Boston, Mass.	Salem, Mass.
212582	.....	Ga. s.	Mischief	8	7	30.0	9.2	3.6	Fsh.	4	9	1900	Manitowoc, Wis.	Milwaukee, Wis.
213153	.....	Ga. y.	[7] Mischief	19	14	50.0	10.2	4.8	Yct.	1	25	1915	Stamford, Conn.	Boston, Mass.
215386	.....	†Ga. s.	Mishap	6	6	27.8	7.0	2.5	Fsh.	3	8	1912	Detroit Harbor, Wis.	Milwaukee, Wis.
222245	.....	Ga. s.	Mishima	13	5	43.3	12.4	4.5	Fsh.	4	40	1917	San Diego, Cal.	San Diego, Cal.
209914	.....	Ga. y.	Missabe	17	15	42.5	11.2	4.6	Yct.	1	25	1909	Port Clinton, Ohio	Tampa, Fla.
215462	.....	Ga. y.	Missawit	41	36	64.1	14.4	6.4	Yct.	2	80	1917	Seattle, Wash.	Seattle, Wash.

[1] Formerly ga. y. {a Itasca II. b Gelaway.
[2] Formerly ga. y. Graydon.
[3] Formerly * ga. p. S. L. Elam.
[4] Formerly sch. y. Trinculo.
[5] Formerly ga. y. Neaugar.
[6] Formerly ga. y. Marigold.
[7] Formerly ga. y. Utopia.
† Oil engine.

MERCHANT MOTOR VESSELS OF THE UNITED STATES—Continued.

Official No.	Signal letters.	Rig.	Name of vessel.	Gross tonnage.	Net tonnage.	Length.	Breadth.	Depth.	Service.	Crew.	Indicated horsepower.	When built.	Where built.	Home port (where permanent document issues).
						Feet.	*Feet.*	*Feet.*						
204152	KWCQ	Ga. y.	[1] Miss Donuts	57	22	85.5	12.6	8.5	Yct.	3	500	1907	New York, N. Y.	New Haven, Conn.
221075		Ga. s.	Miss Everett	7	6	34.0	9.6	4.2	Fsh.	1	10	1921	Everett, Wash.	Seattle, Wash.
220390		Ga. y.	Miss Gloucester	16	8	41.8	12.9	5.2	Yct.	1	35	1917	Rocky River, Ohio.	Cleveland, Ohio.
219148		Ga. y.	Miss Liberty	21	17	50.8	11.0	5.0	Yct.	3	200	1918	Milwaukee, Wis.	Buffalo, N. Y.
220525		Ga. y.	Miss Liberty II	33	22	61.8	12.0	5.8	Yct.	3	600	1920	....do	Do.
214460		Ga. s.	Miss Logff	557	478	149.8	30.3	11.7	Pas.	10	600	1916	Crescent Park, R. I.	Providence, R. I.
220666		Ga. y.	Miss Snip	26	18	56.9	11.0	5.8	Yct.	1	400	1920	San Francisco, Cal.	Los Angeles, Cal.
207771		Ga. s.	[2] Mission	13	8	42.4	10.0	3.6	Fsh.	1	20	1910	Sacramento, Cal.	Wrangell, Alaska.
209311		Ga. s.	[3] Mission Rock	12	8	38.6	12.5	4.8	Tow.	1	50	1911	San Francisco, Cal.	San Francisco, Cal.
210772		Ga. s.	Mississinewa	12	11	47.4	8.1	4.0	Pas.	1	32	1918	Lafayette, Ind.	St. Louis, Mo.
217305		Ga. s.	Mississippi	9	6	39.4	10.0	2.8	Frt.	1	18	1900	New Orleans, La.	Port Arthur, Tex.
221472	MDBC	Ga. y.	Missoe	43	28	67.2	18.1	6.3	Yct.	3	38	1921	Salisbury, Md.	Pittsburgh, Pa.
222236	MDQP	Ga. s.	MISSOURIAN ⊙	7,899	4,927	445.1	59.8	27.1	Frt.	49	4,500	1922	Chester, Pa.	New York, N. Y.
91217		Ga. s.	Mist	6	5	31.3	11.1	3.3	Frt.	1	.....	1880	Canarsie, N. J.	Bridgeport, Conn
203605		Ga. s.	Mistletoe	18	12	54.2	12.0	3.3	Pas.	2	.....	1906	Texas City, Tex.	Baltimore, Md.
92361		Ga. s.	Mistral	12	11	35.3	14.8	4.4	Pas.	2	24	1879	Mystic, Conn.	New York, N. Y.
92351		Ga. s.	Mistral	33	31	61.0	14.4	7.8	Frt.	2	150	1895	Chicago, Ill.	Milwaukee, Wis.
93286		Ga. s.	Mitchell	14	10	49.5	11.6	4.7	Fsh.	3	35	1902	Tacoma, Wash.	Seattle, Wash.
217203		Ga. s.	Mitchell	9	6	42.4	12.2	2.7	Frt.	2	16	1918	Wittman, Md.	Baltimore, Md.
205325		Ga. s.	Mitchell E	15	10	32.4	12.2	4.5	Fsh.	1	12	1908	Everett, Wash.	Ketchikan, Alaska.
91278		Ga. s.	Mizpah	5	5	23.2	11.0	3.8	Fsh.	4	.....	1880	Stonington, Conn.	Newport, R. I.
91655		Ga. s.	Mizpah	12	11	33.0	14.0	3.0	Oys.	1	10	1884	New Bedford, Mass.	Greenport, N. Y.
92519		Ga. s.	Mizpah	7	5	27.0	12.0	4.2	Fsh.	2	.....	1893	Noank, Conn.	Perth Amboy, N. J.
92537		Ga. s.	Mizpah	8	6	40.9	11.6	5.8	Frt.	2	12	1878	Eastport, Me.	Eastport, Me.
92667		Ga. s.	Mizpah	13	7	44.9	15.8	3.9	Oys.	3	.....	1895	Bay St. Louis, Miss.	Gulfport, Miss.
92703		Ga. s.	Mizpah	13	9	46.0	14.6	4.0	Frt.	1	.....	1897	Salisbury, Md.	Newport News, Va.
222166		Ga. s.	M'Liss	9	6	38.5	9.0	4.0	Pas.	2	35	1908	Norfolk, Va.	Philadelphia, Pa.
221324		Ga. s.	Moana	14	11	28.6	9.5	4.4	Pas.	1	30	1921	Seattle, Wash.	Seattle, Wash.
213278		[4] Ga. p.	Mobridge	23	23	58.4	15.4	2.9	Fer.	2	.....	1915	Mobridge, S. Dak.	Pembina, N. Dak.
209113		[4] Ga. p.	Mocket	14	14	55.0	12.0	3.0	Tow.	2	40	1911	New Boston, Ill.	Dubuque, Iowa.
93281		Ga. s.	Mocking Bird	11	7	39.4	9.0	3.7	Fsh.	1	30	1902	Whatcom, Wash.	Port Townsend, Wash.
90394		Ga. s.	Mohawk	10	7	41.5	11.1	5.4	Tow.	3	.....	1872	Buffalo, N. Y.	Norfolk, Va.
201782		[4] Ga. p.	Mohawk	8	8	50.0	10.0	2.1	Pas.	1	.....	1905	Terre Haute, Ind.	Puducah, Ky.
206028	LDFQ	Ga. y.	[†] Mohawk ⊙	20	20	49.9	11.0	9.2	Yct.	1	.....	1909	Baltimore, Md.	Washington, D. C.
207932		Ga. s.	Mohawk	14	11	35.7	10.1	4.2	Tow.	2	30	1905	New Berlin, Fla.	Jacksonville, Fla.
213043		Ga. s.	Mohawk	12	8	39.5	12.4	4.4	Frt.	2	25	1914	Fernandina, Fla.	Brunswick, Ga.
210586	LMDW	Ga. s.	MOHAWK	369	274	145.0	23.3	12.0	Tnk.	6	.....	1918	Jacksonville, Fla.	Port Arthur, Tex.
217420		Ga. s.	Mohawk	48	38	58.9	18.8	5.3	Frt.	2	30	1918	Seabevel, N. C.	Washington, N. C.
218513		Ga. y.	Mohawk	46	38	57.2	15.2	5.6	Yct.	2	70	1912	Tonawanda, N. Y.	Toledo, Ohio.
220243		Ga. s.	Mohawk	14	13	36.9	13.7	4.1	Fsh.	2	35	1902	Canandaigua, N. Y.	New York, N. Y.
220296		Ga. y.	Mohawk	17	16	38.0	10.0	4.4	Yct.	2	45	1911	West DePere, Wis.	Milwaukee, Wis.
221253		Ga. s.	Mohawk	21	18	46.0	11.5	8.2	Mso.	1	50	1912	.....do	Marquette, Mich.
221746		Ga. s.	Mohawk	13	11	37.2	13.4	5.2	Mso.	2	12	(‡)	(‡)	New York, N. Y.
214781		Ga. s.	Moira	39	32	56.7	15.2	6.8	Frt.	7	50	1917	Tacoma, Wash.	Portland, Oreg.
93043		Ga. s.	Mokolii	58	39	80.0	18.2	6.8	Pas.	4	.....	1878	San Francisco, Cal.	Honolulu, Hawaii.
218483		Ga. s.	Molde	11	7	37.5	9.5	5.0	Fsh.	3	32	1919	Seattle, Wash.	Seattle, Wash.
91864		Ga. s.	Mollie	5	5	24.3	11.5	3.4	Frt.	1	8	1886	Bourne, Mass.	New Bedford, Mass.
205955		Ga. s.	Mollie	11	5	45.0	10.0	3.8	Frt.	1	37	1908	Crittenden, Va.	Norfolk, Va.
208600		Ga. y.	Mollie	16	14	43.2	11.3	6.9	Yct.	3	25	1911	Stamford, Conn.	New York, N. Y.
203857		Ga. s.	Mollie B	8	7	60.8	11.5	2.5	Pas.	2	.....	1906	Houston, Tex.	Houston, Tex.
92724		Ga. s.	Mollie Brittain	9	6	40.3	11.9	3.1	Frt.	1	.....	1896	Crittenden, Va.	Norfolk, Va.
92775		Ga. s.	Mollie Lee	47	29	68.6	20.5	3.6	Frt.	0	.....	1897	Bayou Talla, Miss.	New Orleans, La.
201725		Ga. s.	Mollie M	15	13	48.2	16.3	3.0	Oys.	4	40	1905	Patchogue, N. Y.	New York, N. Y.
219641		Ga. s.	Mollie O. II	63	51	60.4	19.0	5.3	Yct.	3	50	1920	Miami, Fla.	Miami, Fla.
91961		Ga. s.	Mollie S. Bell	10	10	40.5	13.4	3.3	Frt.	1	5	1887	Somerset County, Md.	Manteo, N. C.
200794		Ga. s.	Mollie V. Leonard	59	46	82.5	22.8	6.1	Frt.	3	.....	1904	Cambridge, Md.	Cape Charles, Va.
90801		Ga. s.	Molly	10	8	35.4	13.8	3.0	Oys.	2	.....	1875	Poughkeepsie, N. Y.	Bridgeport, Conn.
208542		Ga. s.	Molly Lemon	8	8	28.6	8.0	3.2	Fsh.	2	12	1905	Manitowoc, Wis.	Milwaukee, Wis.
93081		Ga. s.	Mona	9	5	34.0	9.4	3.1	Frt.	2	20	1900	East Boothbay, Me.	Rockland, Me.
222287		Ga. s.	Mona	10	7	37.0	10.4	4.5	Mso.	3	30	(‡)	(‡)	New York, N. Y.
221020		Ga. s.	Monaco	12	9	42.4	13.9	3.0	Frt.	2	20	1920	Grand Isle, La.	New Orleans, La.
208815		Ga. s.	Monaghan	30	25	56.2	14.0	5.8	Fsh.	6	20	1911	Orcas, Wash.	Seattle, Wash.
206503	LBDV	Ga. y.	Monaloe	104	60	115.2	15.8	9.8	Yct.	9	500	1909	Boston, Mass.	Pittsburgh, Pa.
93005		Ga. s.	Monarch	127	83	103.0	24.8	10.8	Fsh.	19	100	1900	Essex, Mass.	Gloucester, Mass.
204137		Ga. y.	Monarch	22	20	49.5	11.6	6.4	Yct.	3	.....	1907	New Haven, Conn.	Baltimore, Md.
204390		Ga. s.	Monarch	12	8	42.1	10.3	2.9	Pas.	1	25	1904	Grand Rapids, Mich.	Port Lavaca, Tex.
206341		Ga. s.	Monarch	9	8	41.2	11.7	4.1	Fsh.	3	.....	1909	Erie, Pa.	Rochester, N. Y.
211048		Ga. s.	Monarch	22	18	43.3	13.6	5.3	Fsh.	6	20	1913	Gig Harbor, Wash.	Tacoma, Wash.
218012		[4] Ga. p.	Monarch	23	19	39.6	11.6	2.5	Tow.	1	22	1919	Black Rock, Ark.	St. Louis, Mo.
219449		Ga. s.	Monarch	91	38	61.3	23.4	6.0	Frt.	6	60	1919	Stockton, Cal.	San Francisco, Cal.
220547		[4] Ct. p.	Monarch	25	15	51.0	11.2	2.7	Frt.	2	15	1920	Morgan City, La.	Morgan City, La.
213535	LFMW	Ga. y.	Moneeka	28	22	57.5	11.9	5.6	Yct.	2	50	1915	Neponset, Mass.	Burlington, Vt.
141266		Ga. s.	[4] Monitor	94	52	92.7	22.6	8.0	Frt.	1	.....	1893	Port Angeles, Wash.	Seattle, Wash.

[1] Formerly ga. y. Yaqui.
[2] Formerly ga. s. Comet A.
[3] Formerly ga. s. Tom Thomson.
[4] Formerly st. s. Lydia Thompson.
† Composite.
‡ Unknown.

MERCHANT MOTOR VESSELS OF THE UNITED STATES—Continued.

Official No.	Signal letters.	Rig.	Name of vessel.	Gross tonnage.	Net tonnage.	Length.	Breadth.	Depth.	Service.	Crew.	Indicated horsepower.	When built.	Where built.	Home port (where permanent document issues).
						Feet.	*Feet.*	*Feet.*						
213122	.....	*Ga. p.	[1]Monitor	26	26	63.6	23.2	3.1	Pas.	4	25	1915	Arrow Rock, Mo	St. Louis, Mo.
213392	.....	Ga. s.	Monitor	30	20	49.7	14.0	6.3	Fsh.	7	40	1915	Dockton, Wash	Tacoma, Wash.
216024	.....	Ga. s.	Monitor	14	12	32.0	11.5	3.8	Frt.	1	12	1918	Middleburg, Fla	Jacksonville, Fla.
221567	.....	Ga. s.	Monitor	23	20	41.5	12.6	5.2	Fsh.	5	27	1920	Two Rivers, Wis	Milwaukee, Wis.
221892	.....	Ga. p.	Monitor	10	7	31.0	8.0	2.4	Pas.	2	6	1922	Brownsville, Ky	Louisville, Ky.
218375	.....	Ga. y.	Monon	18	12	53.4	10.1	4.0	Yct.	4	400	1917	New York, N. Y	New Bedford, Mass.
127549	KQWR	Ga. y.	[2]Monotaka	26	23	50.2	15.4	6.7	Yct.	.....	.....	1901	Boston, Mass	Ellsworth, Me.
116770	.....	Gr. s.	Montalgue	8	7	25.3	11.0	4.8	Frt.	.....	.....	1897	South Boston, Mass	Fall River, Mass.
209656	.....	Ga. s.	Montana	8	6	42.0	9.6	3.0	Msc.	1	16	1912	Wit, N. C	Washington, N. C.
210911	.....	Ga. s.	Montana	30	24	55.5	13.0	8.0	Mso.	3	80	1911	Racine, Wis	New York, N. Y.
216446	.....	Ga. s.	Montana	9	7	31.5	9.5	3.7	Fsh.	1	15	1918	Bay Center, Wash	San Francisco, Cal.
212980	.....	Ga. s.	Montara	25	17	44.5	13.5	5.9	Fsh.	8	30	1915	Gig Harbor, Wash	Seattle, Wash.
205622	.....	Ga. s.	Montclair	23	15	48.0	12.0	4.0	Fsh.	3	32	1908	Tacoma, Wash	Ketchikan, Alaska.
208480	.....	Ga. s.	Monterey	9	6	37.5	10.5	4.2	Tow.	1	50	1911	Black Diamond, Cal	San Francisco, Cal.
91703	.....	Ga. s.	Montezuma	73	53	73.3	26.2	5.9	Frt.	3	85	1874	San Francisco, Cal	Do.
205723	.....	*Ga. p.	Moonlight	13	8	46.0	10.7	2.5	Oys.	2	15	1907	Houma, La	Morgan City, La.
211167	.....	Ga. s.	Moonlight	21	14	42.1	13.7	5.7	Fsh.	7	20	1913	Tacoma, Wash	Seattle, Wash.
212521	.....	Ga. s.	Moonlight	10	7	41.1	11.0	4.7	Pas.	4	40	1914	Los Angeles, Cal	Los Angeles, Cal.
213222	.....	Ga. s.	MOONLIGHT	12	11	40.5	9.8	2.9	Msc.	1	24	1914	Dubuque, Iowa	Des Moines, Iowa.
216449	.....	Ga. s.	Moonlight	9	6	38.0	10.4	4.0	Fsh.	1	12	1918	Hydaburg, Alaska	Ketchikan, Alaska.
216590	.....	Ga. s.	Moonlight	14	12	41.0	11.0	3.2	Fsh.	1	16	1918	Sitka, Alaska	Juneau, Alaska.
214217	LGDB	†Ga. s.	MOONLITE ⊙	1,955	1,380	252.0	43.7	21.2	Frt.	15	320	1916	Toledo, Ohio	New York, N. Y.
221641	.....	Ga. s.	Moonshine	9	9	36.2	6.0	2.5	Pas.	1	27	1916	Elizabeth, Pa	Pittsburgh, Pa.
220499	.....	Ga. s.	Moore No. 2	15	10	40.5	12.5	5.2	Tow.	1	100	1920	San Diego, Cal	San Francisco, Cal.
210045	.....	Ga. s.	Moose	9	9	38.7	9.3	4.2	Frt.	1	15	1905	Norfolk, Va	Boston, Mass.
213070	.....	•Ga. s.	[3]Moose	8	5	34.4	10.0	3.2	Frt.	1	12	(‡)	(‡)	Tacoma, Wash.
215485	.....	†Ga. s.	Moose	9	8	35.4	8.2	4.1	Pas.	0	10	1911	Seattle, Wash	Seattle, Wash.
222250	.....	Ga. s.	Moose	10	8	35.2	11.4	3.6	Pas.	2	24	1917	Port Republic, N. J	Philadelphia, Pa.
220764	.....	Ga. s.	Mopic	6	5	31.0	8.0	3.8	Pas.	1	24	1913	Sault Ste. Marie, Mich	Marquette, Mich.
212011	.....	Ga. s.	Morengen	25	17	47.8	14.9	6.4	Fsh.	8	50	1914	Tacoma, Wash	Juneau, Alaska.
219232	.....	Ga. s.	Morewitz Bros	15	10	48.5	10.3	4.5	Frt.	1	50	1919	Battery Park, Va	Newport News, Va.
93196	.....	Ga. s.	Morgan City	8	5	36.7	11.3	2.5	Frt.	2	.....	1901	Berwick, La	New Orleans, La.
216352	.....	*Ga. p.	Morgantown	25	25	59.0	12.7	2.6	Tow.	3	15	1918	Morgantown, Ky	Louisville, Ky.
206296	.....	Ga. s.	Moris	9	8	25.5	8.5	3.6	Fsh.	3	8	1906	Marinette, Wis	Milwaukee, Wis.
222243	.....	Ga. s.	Morning Catch	10	8	34.6	10.4	3.4	Fsh.	3	12	1920	Hoonah, Alaska	Juneau, Alaska.
207023	.....	Ga. s.	Morning Dip	7	6	28.3	8.7	3.3	Pas.	1	14	1905	Leland, Mich	Grand Haven, Mich.
90297	.....	Ga. s.	Morning Light	13	12	44.3	15.4	3.6	Tow.	2	.....	1873	Patchogue, N. Y	Norfolk, Va.
90897	.....	Ga. s.	Morning Light	35	33	67.8	22.4	4.6	Frt.	2	30	1876	Camden, N. J	Crisfield, Md.
203368	.....	Ga. s.	Morning Star	9	9	36.8	13.2	5.0	Fsh.	5	.....	1906	Rockport, Mass	Philadelphia, Pa.
207167	.....	Ga. s.	Morning Star	10	10	34.0	9.6	4.0	Fsh.	2	12	1907	Two Rivers, Wis	Milwaukee, Wis.
208543	.....	Ga. s.	Morning Star	12	11	33.8	8.3	3.4	Fsh.	2	10	1904	Manitowoc, Wis	Chicago, Ill.
208909	.....	Ga. s.	Morning Star	30	20	58.4	14.2	6.6	Mso.	5	70	1911	Benton Harbor, Mich	Do.
209577	.....	Ga. s.	Morning Star	34	23	53.0	15.0	5.2	Fsh.	7	40	1912	Seattle, Wash	Cordova, Alaska.
210569	.....	*Ga. p.	Morning Star	14	14	50.0	10.5	2.7	Pas.	1	32	1912	Joppa, Ill	St. Louis, Mo.
215719	.....	†Ga. s.	Morning Star	38	35	55.4	12.0	6.2	Msc.	5	140	1917	Benton Harbor, Mich	Grand Haven, Mich.
215705	.....	†Ga. s.	Morris H	15	10	47.9	10.5	3.6	Pas.	1	30	1917	Rainier, Oreg	Portland, Oreg.
214789	.....	Ga. s.	Morzhovoi	81	63	80.2	18.9	7.6	Fsh.	7	110	1917	Seattle, Wash	Seattle, Wash.
92052	.....	Ga. s.	Moslem	7	0	32.2	13.0	2.9	Pas.	2	.....	1889	Amityville, N. Y	New York, N. Y.
210146	.....	Ga. s.	Mot	36	25	64.4	16.4	3.2	Frt.	2	.....	1912	Vanceboro, N. C	Washington, N. C.
93308	.....	Ga. s.	Moter	38	17	61.8	18.4	7.8	Fsh.	7	.....	1903	Gloucester, Mass	Boston, Mass.
218488	.....	Ga. s.	MOTOR BARGE NO. 3	320	196	134.4	23.6	12.2	Tnk.	4	150	1919	Philadelphia, Pa	Philadelphia, Pa.
218861	.....	Ga. s.	MOTOR BARGE NO. 4	320	196	134.4	23.6	12.2	Tnk.	5	150	1919	.....do	Do.
216035	.....	Ga. s.	MOTOR LAUNCH NO. 10	44	30	62.5	15.0	7.7	Tow.	1	150	1918	.....do	Do.
217752	.....	Ga. s.	MOTOR LAUNCH NO. 11	41	28	62.5	15.0	7.7	Tow.	3	150	1919	.....do	Do.
218883	.....	Ga. s.	MOTOR LAUNCH NO. 12	45	31	62.5	15.2	7.0	Tow.	4	150	1919	.....do	Do.
214134	.....	Ga. s.	Mouette	13	12	33.5	13.5	4.5	Frt.	1	30	1909	East Providence, R. I	Provincetown, Mass.
211700	.....	Ga. s.	Mound City	7	6	35.0	8.0	2.6	Pas.	1	15	1913	Mound City, Ill	St. Louis, Mo.
219708	.....	Ga. s.	Mountaineer	40	27	56.4	15.3	6.7	Fsh.	8	50	1920	Tacoma, Wash	Los Angeles, Cal.
216217	LKPB	†Ga. s.	[4]Mount Baker +⊙	2,904	2,429	285.5	44.8	24.1	Frt.	26	1,000	1918	Portland, Oreg	San Francisco, Cal.
214389	.....	Ga. s.	Mowaco	11	7	47.0	12.0	4.2	Frt.	2	40	1905	Muskegon, Mich	Chicago, Ill.
213781	.....	*Ga. p.	Mozelle	29	22	50.7	12.0	2.5	Tow.	1	20	1915	Newport, Ark	St. Louis, Mo.
203217	.....	Ga. s.	Mt. Eden	12	8	44.1	12.8	3.4	Tow.	1	90	1907	San Francisco, Cal	San Francisco, Cal.
201832	.....	*Ga. p.	Mountain Belle	13	13	56.5	13.0	2.2	Tow.	1	.....	1907	Ironton, Ohio	Cincinnati, Ohio.
216923	.....	Ga. y.	Mulrmald V	31	20	55.9	14.0	5.5	Yct.	1	200	1917	Red Bank, N. J	Perth Amboy, N. J.
204574	.....	Ga. s.	Mukilteo	26	17	49.8	13.5	4.8	Tow.	2	.....	1907	Mukilteo, Wash	Port Townsend, Wash.
219862	.....	Ga. s.	Munlancha	35	24	57.8	10.3	6.7	Frt.	2	100	1920	Brooklyn, N. Y	New York, N. Y.
201130	.....	Ga. y.	[5]Muriel	40	34	65.2	14.0	6.3	Yct.	1	.....	1907	Long Island City, N. Y	Seattle, Wash.
93291	.....	Ga. s.	Muriel	7	6	30.0	11.5	3.3	Frt.	1	12	1902	Riverhead, N. Y	New York, N. Y.
216300	.....	Ga. s.	Muriel	31	7	62.4	14.4	7.1	Frt.	2	60	1918	East Boothbay, Me	Eastport, Me.
220949	MCQP	Ga. s.	[6]Muriel ⊙	2,220	1,596	245.8	46.7	23.9	Frt.	31	1,280	1920	Houghton, Wash	Seattle, Wash.
214641	.....	Ga. s.	[7]Murray Vandiver	14	9	43.5	14.5	4.9	Tow.	2	100	1916	Croton-on-Hudson, N. Y	Baltimore, Md.

[1] Formerly ga. p. Hope.
[2] Formerly sch. y. Colleen Bawn.
[3] Formerly U. S. Navy launch.
[4] Formerly ga. s. Mount Shasta.
[5] Formerly ga. y. Lydia.
[6] Formerly ga. s. Effort II.
[7] Formerly ga. s. George C. Van Tuyl.
† Oil engine.
‡ Unknown.

MERCHANT MOTOR VESSELS OF THE UNITED STATES—Continued.

Official No.	Signal letters.	Rig.	Name of vessel.	Gross tonnage.	Net tonnage.	Length.	Breadth.	Depth.	Service.	Crew.	Indicated horsepower.	When built.	Where built.	Home port (where permanent document issues).
						Feet.	*Feet.*	*Feet.*						
202943	.....	Ga. s.	Murrelet	11	7	36.7	9.6	3.2	Fsh.	1	8	1906	Ballard, Wash.	Ketchikan, Alaska.
211164	.....	Ga. s.	Murrelet	10	6	41.0	11.6	4.2	Msc.	2	20	1911	Seattle, Wash.	Juneau, Alaska.
17269	.....	Ga. s.	Music	11	10	35.0	14.0	4.0	Frt.	2	.....	1861	New York, N. Y.	Norfolk, Va.
203510	.....	Ga. s.	Music	15	10	51.0	11.6	4.5	Pas.	1	55	1906	Terminal Island, Cal.	Los Angeles, Cal.
206693	.....	Ga. s.	Muskegon	13	9	58.0	9.6	3.8	Frt.	1	.....	1903	Wayzata, Minn.	St. Paul, Minn.
93143	.....	Ga. s.	Mustang	5	5	28.8	11.0	2.6	Fsh.	2	.....	1885	Mustang Island, Tex.	Port Lavaca, Tex.
209174	.....	Ga. s.	[1] Mustang	37	34	56.0	12.5	7.0	Msc.	....	.....	1911	St. Joseph, Mich.	New York, N. Y.
219105	.....	Ga. s.	Mutt & Jeff	5	5	24.5	7.8	2.6	Fsh.	3	10	1916	Green Bay, Wis.	Milwaukee, Wis.
219114	.....	Ga. s.	Mutual	47	42	49.6	14.9	5.2	Pas.	2	40	1919	Patchogue, N. Y.	Patchogue, N. Y.
219947	.....	Ga. s.	Mutual	100	53	79.0	19.6	8.7	Fsh.	10	100	1920	Tacoma, Wash.	Seattle, Wash.
209967	.....	Ga. s.	[2] Muson	29	19	53.4	15.9	6.2	Fsh.	2	50	1912	Dookton, Wash.	Ketchikan, Alaska.
92641	.....	Ga. s.	Myakka	14	7	40.8	13.4	5.5	Pas.	3	40	1894	Morris Heights, N. Y.	Mobile, Ala.
209604	.....	Ga. s.	My Choice	8	5	51.4	11.4	3.1	Pas.	2	36	1912	Rosedale, Miss.	New Orleans, La.
111017	.....	Ga. y.	My Gypsy	32	27	69.0	12.0	5.7	Yct.	4	120	1893	Boston, Mass.	Boston, Mass.
221065	.....	Ga. y.	My-Jo	24	21	41.6	15.2	3.3	Yct.	1	30	1920	Port Orange, Fla.	St. Augustine, Fla.
218227	.....	Ga. s.	[3] Myoelma II	20	13	51.8	11.0	5.5	Yct.	2	130	1917	Morris Heights, N. Y.	New York, N. Y.
93211	.....	Ga. s.	Myerdale	14	9	43.0	11.2	4.8	Frt.	2	.....	1901	Atlantic City, N. J.	Pensacola, Fla.
221438	.....	Ga. y.	Myladye	10	5	40.8	[4] 8.5	4.1	Yct.	1	25	1908	New York, N. Y.	Buffalo, N. Y.
208813	.....	Ga. s.	Myra	8	7	31.3	8.0	3.2	Fsh.	2	8	1907	Sturgeon Bay, Wis.	Milwaukee, Wis.
93199	.....	Ga. s.	Myra Inman	11	8	37.0	14.8	4.0	Oys.	2	.....	1901	Gloucester, Mass.	Boston, Mass.
216241	.....	Ga. s.	Myra J. Wooster	46	17	53.5	16.2	7.2	Frt.	1	70	1918	Tremont, Me.	Rockland, Me.
92577	.....	Ga. s.	Myrtle	6	6	25.7	12.0	3.9	Fsh.	1	12	1894	Osterville, Mass.	Vineyard Haven, Mass.
93006	.....	Ga. s.	Myrtle	43	32	69.7	20.8	6.0	Oys.	5	.....	1900	Patchogue, N. Y.	Bridgeport, Conn.
93310	.....	Ga. s.	Myrtle	9	9	30.0	11.7	5.7	Frt.	2	.....	1902	Friendship, Me.	Belfast, Me.
205117	.....	Ga. s.	Myrtle	14	10	45.3	12.3	3.4	Pas.	1	30	1908	Astoria, Oreg.	Portland, Oreg.
208779	.....	Ga. s.	Myrtle	16	11	46.4	13.0	5.1	Frt.	1	80	1911	Oakland, Cal.	San Francisco, Cal.
209811	.....	Ga. s.	Myrtle	23	15	42.9	13.5	6.2	Fsh.	1	32	1912	Seattle, Wash.	Seattle, Wash.
213579	.....	Ga. y.	Myrtle	21	15	40.8	11.7	6.3	Yct.	2	50	1915	Elizabeth City, N. C.	Elizabeth City, N. C.
213692	.....	Ga. s.	Myrtle	6	6	25.0	7.6	2.9	Fsh.	3	10	1915	Detroit Harbor, Wis.	Milwaukee, Wis.
215281	.....	Ga. s.	Myrtle	7	5	38.0	9.7	3.6	Frt.	1	24	1912	Chicago, Ill.	Chicago, Ill.
215334	.....	Ga. s.	Myrtle	18	15	41.8	12.4	5.4	Fsh.	4	20	1917	Seattle, Wash.	Ketchikan, Alaska.
216027	.....	Ga. s.	Myrtle	14	9	39.0	11.3	6.0	Fsh.	7	16	1918	....do.	Seattle, Wash.
217958	.....	Ga. s.	Myrtle	9	7	34.2	8.9	4.6	Fsh.	18	16	1919	Port Orchard, Wash.	Do.
218278	.....	*Ga. p.	Myrtle	40	31	64.8	14.0	2.2	Tow.	1	50	1919	Cape Girardeau, Mo.	St. Louis, Mo.
221527	.....	*Ga. p.	Myrtle	12	12	54.0	10.0	2.8	Frt.	2	25	1921	Loudon, Tenn.	Chattanooga, Tenn.
202933	.....	Ga. s.	Myrtle E	16	8	43.0	13.0	6.4	Frt.	2	14	1906	Bremen, Me.	Rockland, Me.
207893	.....	Ga. s.	Myrtle H	11	7	31.9	8.4	3.8	Pas.	1	12	1910	Edison, Wash.	Port Townsend, Wash.
215923	.....	Ga. s.	Myrtle H	23	21	42.0	13.4	5.0	Fsh.	2	27	1917	Wrangell, Alaska	Cordova, Alaska.
213303	.....	Ga. s.	Myrtle May	12	8	33.0	11.0	4.7	Frt.	1	16	1915	Tacoma, Wash.	Seattle, Wash.
213494	.....	Ga. s.	Myrtle Soper	10	9	30.6	14.2	4.1	Pas.	1	20	1906	Barnegat, N. J.	Tuckerton, N. J.
210460	.....	Ga. s.	Myrtle W	9	8	43.2	8.5	3.3	Pas.	1	32	1912	Evansville, Ind.	St. Louis, Mo.
214990	.....	Ga. s.	Myrtle Z	8	8	28.2	8.6	3.1	Fsh.	2	10	1915	Little Suamico, Wis.	Milwaukee, Wis.
207426	.....	Ga. s.	Myrtle E. Tyler	7	6	35.5	10.3	3.1	Frt.	1	16	1908	Fishing Creek, Md.	Crisfield, Md.
210528	.....	Ga. s.	Myrtle and Thelmah	14	8	47.2	10.8	4.4	Oys.	1	15	1912	Ruark, Va.	Cape Charles, Va.
204487	.....	Ga. s.	Myrtle and Walter	6	6	28.9	9.9	5.1	Fsh.	3	.....	1907	Brooklin, Me.	SouthWest Harbor, Me.
90872	.....	Ga s.	Mystery	28	17	55.8	18.7	4.5	Frt.	2	.....	1905	Straits, N. C.	New Bern, N. C.
92104	.....	Ga. s.	Mystery	9	6	43.8	10.4	2.8	Fsh.	3	.....	1888	Punta Gorda, Fla.	Key West, Fla.
201418	KTFS	Ga. s.	Mystery	115	73	98.5	23.8	11.2	Frt.	5	60	1904	Gloucester, Mass.	San Juan, P. R.
215183	.....	Ga. y.	[4] Mystery	20	14	61.4	9.5	5.0	Yct.	3	400	1917	New York, N. Y.	New York, N. Y.
221340	.....	Ga. s.	Mystery	11	7	44.8	11.4	3.9	Frt.	2	25	.....	.....	Norfolk, Va.
222123	.....	Ga. s.	Mystery	11	7	32.0	12.7	4.7	Fsh.	2	24	1922	Brunswick, Ga.	Brunswick, Ga.
202049	.....	Ga. s.	Mystic	9	8	41.0	9.3	4.3	Pas.	1	20	1905	Medford, Mass.	New Bedford, Mass.
202293	.....	Ga. s.	Mystic	11	10	41.2	10.2	2.3	Pas.	1	6	1905	Georgiana, Fla.	St. Augustine, Fla.
210785	.....	Ga. s.	Mystic	13	11	37.8	9.6	3.2	Frt.	1	14	1912	Gloucester, N. C.	New Bern, N. C.
213875	.....	*Ga. p.	Mystic	23	19	43.0	12.0	3.0	Pas.	1	20	1916	Rock Island, Ill.	Des Moines, Iowa.
			N.											
215349	.....	†Ga. s.	N. Ardito	24	11	50.8	13.4	6.2	Fsh.	1	60	1917	San Francisco, Cal.	San Diego, Cal.
212687	.....	Ga. s.	N. Estelle	15	7	43.0	12.0	3.6	Frt.	1	17	1914	Manns Harbor, N. C.	Norfolk, Va.
130585	.....	Ga. s.	N. A. Rowe	16	15	41.9	14.9	6.2	Fsh.	6	.....	1892	Boothbay, Me.	Gulfport, Miss.
213333	.....	Ga. s.	N. B. Broward	9	7	40.2	12.4	3.3	Pas.	1	28	1915	Davie, Fla.	Miami, Fla.
130921	.....	Ga. s.	N. D. Tobey	12	8	38.0	8.1	3.8	Tow.	1	.....	1901	Hadlock, Wash.	Seattle, Wash.
208985	.....	Ga. s.	N. E. Wright	17	9	48.0	11.2	4.5	Frt.	2	20	1911	Deltaville, Va.	Cape Charles, Va.
220602	.....	Ga. s.	N. H. Breaux	21	19	45.8	12.4	2.7	Pas.	2	25	1920	Rhoda, La.	Morgan City, La.
205819	.....	Ga. s.	N. H. Heck	9	7	31.4	9.3	3.3	Frt.	1	18	1908	Key West, Fla.	Key West, Fla.
130556	.....	Ga. s.	N. S. Gallup	29	28	50.5	19.1	5.3	Frt.	3	40	1891	New London, Conn.	Philadelphia, Pa.
221917	.....	Ga. s.	N. W. F. 1	6	6	33.9	9.6	3.3	Fsh.	6	18	1913	Long Branch, N. J.	Do.
221918	.....	Ga. s.	N. W. F. 2	8	6	35.8	9.3	3.2	Fsh.	6	15	1908	....do.	Do.
221919	.....	Ga. s.	N. W. F. 3	6	6	35.6	9.2	3.2	Fsh.	6	15	1908	....do.	Do.
221920	.....	Ga. s.	N. W. F. 4	6	6	35.8	9.3	3.2	Fsh.	6	19	1908	....do.	Do.
221845	.....	Ga. s.	N. & K. No. 1	17	11	45.5	12.3	5.4	Fsh.	2	40	1918	Wilmington, Cal.	Los Angeles, Cal.
218302	.....	Ga. s.	N & K No. 2	18	11	49.6	12.3	5.7	Fsh.	[6]	50	1918	Los Angeles, Cal.	Do.

[1] Formerly {a ga. s. Mustang. b U. S. S. Mustang.

[2] Formerly ga. s. Legas Bros.

[3] Formerly ga. y. One Thirty.

[4] Formerly ga. y. {a Margaret. b Atalanta.

† Oil engine.

MERCHANT MOTOR VESSELS OF THE UNITED STATES—Continued.

Official No.	Signal letters.	Rig.	Name of vessel.	Gross tonnage.	Net tonnage.	Length.	Breadth.	Depth.	Service.	Crew.	Indicated horsepower.	When built.	Where built.	Home port (where permanent document issues).
						Feet.	*Feet.*	*Feet.*						
130836	.....	Ga. s.	N & S	12	8	36.4	11.2	3.2	Pas.	1	15	1899	Seattle, Wash	Cordova, Alaska.
207412	.....	Ga. s.	N & S	19	14	38.8	12.7	4.6	Fsh.	7	33	1910	Tacoma, Wash	Seattle, Wash.
218041	.....	Ga. s.	N by E	10	7	32.4	10.0	4.0	Fsh.	1	16	1919	Aberdeen, Wash	Do.
200276	.....	Ga. s.	Naaman	7	5	28.0	11.0	6.0	Fsh.	1	.....	1903	Bremen, Me	Portland, Me.
220903	.....	Ga. s.	Nachi	10	7	40.1	10.6	4.5	Fsh.	3	30	1916	Los Angeles, Cal	San Diego, Cal.
219424	LVFJ	Ga. y.	Nadesah	81	67	75.8	17.5	8.4	Yct.	6	140	1919	Camden, N. J	New York, N. Y.
209588	.....	Ga. s.	Nadi	14	10	39.4	12.1	3.8	Frt.	1	.....	1912	St. Petersburg, Fla	Tampa, Fla.
211144	.....	Ga. y.	Nadia	26	13	43.4	12.2	4.5	Yct.	2	35	1913	South Jacksonville, Fla	Newark, N. J.
91022	.....	Ga. s.	[1] Nadine	11	8	33.7	12.6	4.0	Mso.	1	20	1877	Greenport, N. Y	New York, N. Y.
157513	.....	Ga. s.	[2] Naganook	14	12	42.3	14.2	4.3	Mso.	1	.....	1897	New York, N. Y	Do.
220393	MBDK	Ga. y.	[3] Nahmeoka	48	43	50.1	16.0	7.2	Yct.	4	70	1920	Camden, N. J	Philadelphia, Pa.
130631	.....	Ga. s.	Naiad	9	7	29.7	13.0	4.3	Mso.	1	20	1893	Greenport, N. Y	New York, N. Y.
130826	.....	Ga. s.	Naiad	8	8	35.0	10.3	4.0	Mso.	2	.....	1899	Salem, N. J	Philadelphia, Pa.
200125	.....	Ga. s.	Naiad	14	7	65.0	8.6	4.4	Pas.	1	.....	1903	Detroit, Mich	Detroit, Mich.
204336	.....	Ga. s.	Naiad	9	8	33.6	7.4	4.0	Pas.	2	.....	1907	Winchester, Wis	Milwaukee, Wis.
207430	.....	Ga. s.	Naiad	15	10	47.0	13.6	3.9	Fsh.	2	40	1910	Seattle, Wash	Juneau, Alaska.
222270	.....	Ga. s.	Naiad	13	11	53.0	7.8	3.6	Pas.	1	60	1918	St. Louis, Mo	St. Louis, Mo.
206504	.....	Ga. y.	Nais	19	14	45.5	11.4	5.5	Yct.	3	40	1909	Manitowoc, Wis	Chicago, Ill.
207007	.....	Ga. s.	Najocks	21	17	45.1	10.7	4.4	Pas.	1	50	1910	Medford, Mass	Boston, Mass.
205551	.....	Ga. s.	Nakau	9	9	31.9	7.6	4.2	Frt.	1	16	1894	New York, N. Y	Providence, R. I.
215100	.....	Ga. s.	Nakat	11	7	36.2	9.9	5.2	Fsh.	2	30	1917	Seattle, Wash	Seattle, Wash.
218088	.....	Ga. s.	Nakina	13	10	46.0	13.7	2.7	Pas.	1	60	1919	Juneau, Alaska	Juneau, Alaska.
208747	.....	Ga. s.	Naldnah	11	8	40.7	8.0	3.8	Pas.	1	20	1908	Alton, Ill	St. Louis, Mo.
207308	.....	Ga. s.	Namakanta	11	7	42.9	10.9	4.3	Fsh.	2	26	1910	Boothbay Harbor, Me	Belfast, Me.
214143	.....	Ga. s.	Namke	13	12	33.2	11.0	4.4	Frt.	1	16	1916	Bayport, N. Y	New York, N. Y.
211032	.....	Ga. s.	Nan	7	6	29.4	12.3	3.7	Frt.	1	15	1902	Atlantic City, N. J	Miami, Fla.
208482	.....	Ga. s.	Nan B	43	36	60.6	15.8	5.8	Fsh.	3	65	1911	Astoria, Oreg	Ketchikan, Alaska.
211445	.....	Ga. y.	Nan C	22	14	44.0	12.0	6.4	Yct.	2	25	1913	Atlantic City, N. J	Philadelphia, Pa.
92285	.....	Ga. y.	[4] Nancy	16	17	41.2	14.8	5.0	Yct.	1	16	1888	Mystic, Conn	Fall River, Mass.
210267	.....	Ga. s.	Nancy	14	9	36.0	11.5	3.9	Fsh.	1	20	1912	Kasaan, Alaska	Sulzer, Alaska.
210513	.....	Ga. s.	Nancy	8	6	36.4	10.6	3.4	Frt.	2	20	1912	Georgetown, S. C	Georgetown, S. C.
217050	.....	Ga. s.	Nancy	18	9	44.0	13.4	5.4	Fsh.	6	36	1919	East Boston, Mass	Boston, Mass.
201477	.....	Ga. s.	Nancy Ann	15	10	50.6	11.2	3.5	Frt.	2	30	1904	Morris Heights, N. Y	Houston, Tex.
207785	.....	Ga. s.	Nancy B	15	13	43.6	13.6	3.0	Fsh.	1	50	1910	Stratford, Conn	New York, N. Y.
207402	.....	Ga. s.	Nancy C	12	8	50.0	10.4	4.0	Pas.	1	25	1909	Houston, Tex	Houston, Tex.
215311	.....	[5] Ga. p.	Nancy H	19	14	60.8	12.8	3.4	Frt.	2	25	1917	Vicksburg, Miss	Vicksburg, Miss.
214401	.....	[5] Ga. p.	Nancy L	12	12	40.9	10.1	2.0	Tow.	2	12	1916	Combs Ferry, Ky	Louisville, Ky.
208053	.....	Ga. s.	Nancy Lee	36	19	51.6	12.1	5.9	Pas.	3	8	1910	White Neck Creek, Md	Washington, D. C.
218737	.....	Ga. s.	Nannie	16	9	45.2	12.7	3.9	Frt.	1	14	1919	Amburg, Va	Norfolk, Va.
130382	.....	Ga. s.	Nannie May	15	8	55.0	14.3	3.7	Oys.	3	16	1887	Somerset County, Md	Do.
130567	.....	Ga. s.	Nannie P. White	13	7	50.5	13.6	3.4	Frt.	1	.....	1891	....do	Do.
222222	.....	Ga. s.	Nansemond	31	20	58.3	18.1	4.0	Frt.	4	45	1922	Crittenden, Va	Do.
202110	.....	Ga. s.	Nansen	13	10	32.8	11.2	3.8	Fsh.	1	10	1905	Ballard, Wash	Wrangell, Alaska.
220099	.....	Ga. s.	Nan Tom	19	13	45.8	10.6	5.4	Pas.	4	60	1917	Cleveland, Ohio	Cleveland, Ohio.
205475	.....	Ga. s.	Nanticoke	15	7	45.5	12.0	2.8	Frt.	2	24	1908	Nanticoke, Md	Newport News, Va.
200410	.....	Ga. s.	Nantucket	15	9	41.8	10.9	4.0	Fer.	2	34	1903	Eureka, Cal	Eureka, Cal.
220055	.....	Ga. s.	Nantucket	9	6	42.6	11.2	3.5	Frt.	2	16	1915	McCoast, Va	Cape Charles, Va.
202270	.....	Ga. y.	Naoma	30	23	53.4	12.0	5.6	Yct.	3	.....	1905	Boston, Mass	Savannah, Ga.
203277	.....	Ga. s.	Naoman	7	6	44.0	13.8	2.8	Frt.	1	15	1905	Port Haywood, Va	Newport News, Va.
213461	.....	Ga. s.	Naomi	11	7	41.6	10.3	7.2	Tow.	1	21	1915	Orange, Tex	Port Arthur, Tex.
213728	.....	Ga. s.	Naomi	17	10	45.2	13.0	4.0	Frt.	2	24	1915	Ferrin, Va	Newport News, Va.
222289	.....	Ga. s.	Naomi	15	13	53.0	17.3	3.0	Pas.	3	22	1922	Toms River, N. J	Philadelphia, Pa.
209392	.....	Ga. s.	Naomi Bruce	18	10	49.6	11.2	5.4	Cod.	6	36	1911	Essex, Mass	Gloucester, Mass.
219220	.....	Ga. s.	Naomi Bruce II	25	11	55.8	13.3	6.4	Fsh.	2	45	1919	Gloucester, Mass	Do.
210817	.....	Ga. s.	Naomi R. Tolley	13	6	40.0	12.2	3.9	Frt.	2	14	1912	Fishing Creek, Md	Crisfield, Md.
205516	.....	Ga. s.	Napa	11	7	37.4	12.2	4.5	Frt.	1	40	1907	Tiburon, Cal	San Francisco, Cal
211045	.....	Ga. s.	Napeague	50	40	50.6	20.5	6.5	Frt.	2	100	1913	Tottenville, N. Y	New York, N. Y.
218507	.....	Ga. s.	Narada	62	42	73.6	16.9	6.8	Ten.	5	100	1919	Tacoma, Wash	Seattle, Wash.
130857	.....	Ga. s.	Narcissus	23	19	50.5	15.4	6.4	Fsh.	2	20	1900	City Island, N. Y	New York, N. Y.
218584	.....	Ga. s.	Nardi	17	8	45.7	12.7	5.3	Frt.	1	40	1917	Brookings, Oreg	San Francisco, Cal.
130628	.....	Ga. s.	Narika	7	7	34.4	11.6	4.6	Oys.	1	10	1893	Fall River, Mass	Wilmington, N. C.
130919	.....	Ga. y.	Narkeeta	29	27	55.4	16.9	6.6	Yct.	4	25	1901	Baltimore, Md	New York, N. Y.
207364	.....	Ga. y.	Narmada	66	52	90.0	15.6	8.4	Yct.	3	200	1910	Detroit, Mich	Rockland, Me.
216441	.....	Ga. s.	Narragansett	27	18	58.7	15.7	5.7	Fsh.	1	55	1918	Los Angeles, Cal	Los Angeles, Cal.
214212	.....	Ga. s.	Narunna	14	8	46.1	12.2	3.4	Fsh.	1	25	1907	Stamford, Conn	Tampa, Fla.
120971	KLWS	Ga. s.	[6] NARWHAL ⊙	239	160	138.8	22.0	11.2	Frt.	12	.....	1894	Boston, Mass	Do.
204235	.....	Ga. s.	Narwhal	9	6	30.0	11.1	5.2	Fsh.	1	8	1907	Vinal Haven, Me	Rockland, Me.
203344	.....	Ga. s.	Naselle	14	10	50.2	11.0	3.7	Pas.	1	.....	1906	Astoria, Oreg	Astoria, Oreg.
130472	.....	Ga. s.	Nashawena	43	21	65.0	15.0	7.4	Fsh.	14	45	1889	Boston, Mass	Portland, Me.
205244	.....	Ga. s.	Nashawena	7	7	28.0	10.4	4.6	Fsh.	1	15	1904	East Providence, R. I	Providence, R. I.
130952	.....	Ga. s.	Nassau	9	7	38.0	11.7	3.8	Oys.	2	.....	1901	Freeport, N. Y	New York, N. Y.
216883	.....	Ga. s.	Nassau	12	10	38.3	12.3	3.0	Fsh.	2	10	1906	Chester, Fla	Fernandina, Fla.

[1] Formerly slp. Maggie T. Young.
[2] Formerly st. y. Decoy.
[3] Formerly ga. y. Arline.
[4] Formerly ga. s. Millie.
[5] Formerly st. y. Formosa.

MERCHANT MOTOR VESSELS OF THE UNITED STATES—Continued.

Official No.	Signal letters.	Rig.	Name of vessel.	Gross tonnage.	Net tonnage.	Length.	Breadth.	Depth.	Service.	Crew.	Indicated horsepower.	When built.	Where built.	Home port (where permanent document issues).
						Feet.	*Feet.*	*Feet.*						
130960		Ga. s.	Natalie	10	7	49.0	11.0	4.1	Frt.	2	7	1902	Baltimore, Md.	Baltimore, Md.
209861		Ga. s.	Natalie	22	13	45.0	15.4	4.5	Frt.	4	38	1912	Wareham, Mass.	Vineyard Haven, Mass.
211861		Ga. s.	Natalie Hammond	110	51	102.7	22.9	11.1	Fsh.	23	.....	1913	Essex, Mass.	Gloucester, Mass.
221059		Ga. s.	Natalie Mae	35	23	64.8	13.7	6.6	Mso.	3	220	1921	Brooklyn, N. Y.	New York, N. Y.
221629		Ga. s.	Natator	11	8	27.6	13.3	6.3	Fsh.	1	15	1921	Marion, Mass.	New Bedford, Mass.
130142		Ga. s.	Natchez	10	7	37.8	11.5	3.2	Frt.	2	.....	1878	Chenier, Caminada, La.	New Orleans, La.
205867		Ga. s.	Nathalie	11	6	37.8	12.7	3.5	Frt.	2	10	1908	Mount Pleasant, S. C.	Charleston, S. C.
214721		Ga. y.	Nathalie	18	10	43.8	10.7	5.3	Yct.	1	37	1910	New Orleans, La.	New Orleans, La.
212326		Ga. s.	National	11	9	33.6	12.4	4.1	Fsh.	4	25	1914	Atlantic City, N. J.	Philadelphia, Pa.
220193		Ga. s.	National	30	20	51.4	13.6	6.4	Fsh.	5	45	1920	Seattle, Wash.	Seattle, Wash.
200021		Ga. s.	National Park	14	9	60.0	8.6	4.4	Pas.	0	.....	1903	Detroit, Mich.	Detroit, Mich.
18649		Ga. s.	Native	10	7	36.2	14.2	3.1	Frt.	2	.....	1870	Hynes Bay, Tex.	Port Lavaca, Tex.
18177		Ga. s.	Native	8	8	35.0	12.6	3.0	Frt.	2	20	1866	Mobile, Ala.	Mobile, Ala.
205670		Ga. s.	Native Oyster	8	6	37.8	11.1	3.0	Frt.	1	30	1908	Bay Center, Wash.	Seattle, Wash.
202490		Ga. s.	Natma	9	6	35.0	8.5	3.7	Pas.	1	30	1905	Muskegon, Mich.	Boston, Mass.
208682		Ga. s.	Natoma	12	8	30.5	12.6	4.1	Pas.	1	16	1911	Tacoma, Wash.	Tacoma, Wash.
216566		Ga. s.	Natoma	28	16	55.1	16.7	4.6	Tow.	1	120	1918	Astoria, Oreg.	Astoria, Oreg.
130548		Ga. s.	Nautilus	14	9	46.7	14.0	4.1	Fsh.	1	.....	1883	Brooklyn, N. Y.	New York, N. Y.
130955		Ga. s.	Nautilus	11	6	33.3	11.6	6.0	Frt.	4	.....	1899	Belfast, Me.	Gloucester, Mass.
202067		Ga. s.	Nautilus	13	8	47.2	12.1	4.3	Frt.	1	.....	1905	Lubec, Me.	Eastport, Me.
209621		Ga. s.	Nautilus	15	10	38.8	12.6	4.6	Salv.	2	40	1912	Palm Beach, Fla.	New York, N. Y.
210276		Ga. s.	Nautilus	15	11	45.9	15.7	4.2	Pas.	2	36	1912	Pocomoke City, Md.	Philadelphia, Pa.
215320		Ga. y.	Nautilus II	32	21	66.3	11.7	5.8	Yct.	2	200	1917	New York, N. Y.	Hartford, Conn.
130630		Ga. s.	Navahoe	9	7	33.9	12.4	5.5	Frt.	2	14	1899	Cutler, Me.	Eastport, Me.
208396		Ga. s.	Navahoe	16	7	49.6	18.0	3.3	Fsh.	3	.....	1905	Biloxi, Miss.	Gulfport, Miss.
130626		Ga. s.	Navajo	10	10	35.7	11.9	5.5	Fsh.	2	.....	1893	East Boothbay, Me.	Machias, Me.
214404		Ga. s.	Navajo	29	16	59.1	18.0	3.2	Frt.	1	30	1916	St. Augustine, Fla.	St. Augustine, Fla.
214155		Ga. y.	Navajo III	40	32	62.6	13.0	6.1	Yct.	1	130	1916	New York, N. Y.	Sandusky, Ohio.
210483		Ga. y.	[1] Navajo IV	64	54	71.4	17.0	6.1	Yct.	2	90	1912	.....do.....	New York, N. Y.
200042		Ga. s.	Navarre	20	14	39.5	14.3	6.6	Pas.	2	.....	1901	Marinette, Wis.	Milwaukee, Wis.
214426		Ga. s.	Naveh	14	10	45.0	10.3	4.6	Pas.	2	40	1916	Minneapolis, Minn.	Grand Haven, Mich.
210577		Ga. y.	Navidad	157	151	110.0	24.0	7.8	Yct.	4	90	1910	Arkansas Pass, Tex.	Port Lavaca, Tex.
209982	LCKM	Ga. y.	Navigator	51	35	87.0	14.0	6.2	Yct.	6	250	1912	South Boston, Mass.	New York, N. Y.
220838		Ga. s.	Navillus II	13	9	35.6	12.3	4.5	Pas.	2	60	1910	Penobscot, Me.	Boston, Mass.
208735	LOHG	Ga. y.	Naya	24	16	51.4	14.5	4.8	Yct.	1	25	1911	Miami, Fla.	Miami, Fla.
214981		Ga. s.	Neah	41	33	56.2	15.1	7.1	Frt.	3	14	1917	Tacoma, Wash.	Seattle, Wash.
204168		Ga. s.	Nebraska	8	5	35.3	10.6	3.3	Fsh.	2	.....	1907	Dockton, Wash.	Do.
214106		Ga. y.	Nebraska	8	5	36.7	10.2	4.4	Fsh.	1	20	1916	Los Angeles, Cal.	San Diego, Cal.
214644		Ga. s.	Nebraska	23	18	43.6	13.0	5.7	Fsh.	7	30	1917	Tacoma, Wash.	Seattle, Wash.
210647		Ga. s.	Ned	7	6	37.6	11.1	3.4	Frt.	2	.....	1912	Sherwood, Md.	Baltimore, Md.
217106		Ga. s.	Ned	12	10	40.6	13.2	3.2	Mso.	2	28	1917	Lake Charles, La.	Morgan City, La.
221672		Ga. s.	Ned Thomas	25	15	57.2	12.4	4.8	Tow.	2	36	1913	New Orleans, La.	New Orleans, La.
221477		Ga. s.	Nedeva II	23	15	56.2	10.5	5.3	Yct.	2	225	1917	Essington, Pa.	New York, N. Y.
222260	MDQS	Ga. y.	Nedmac	23	22	47.0	15.0	5.2	Yct.	1	28	1922	Camden, N. J.	Philadelphia, Pa.
203117	KVJS	Ga. y.	[2] Needle	22	18	54.0	10.0	5.7	Yct.	2	100	1906	Boston, Mass.	New Bedford, Mass.
204097		[4] Ga. p.	Needmore	17	17	58.4	11.6	3.0	Tow.	4	25	1906	St. Joseph, Mo.	Kansas City, Mo.
221303		Ga. s.	Neeka	9	8	31.0	10.6	5.4	Pas.	1	24	1921	Dundas Bay, Alaska	Juneau, Alaska.
216259		Ga. s.	Neenah	6	5	29.7	8.6	3.4	Fsh.	0	10	1914	Rollingbay, Wash.	Ketchikan, Alaska.
203991		Ga. s.	Neil Johnson	39	18	65.7	20.0	5.2	Oys.	10	.....	1907	Greenwich, N. J.	Philadelphia, Pa.
206449		Ga. s.	Neita	13	9	43.1	10.3	4.4	Pas.	1	30	1909	Stockton, Cal.	San Francisco, Cal.
209910		Ga. s.	Nejomo	10	9	38.4	11.3	4.0	Mso.	1	20	1911	Moriches, N. Y.	New York, N. Y.
221983		Ga. s.	Nekco No. 1	39	21	60.3	15.2	6.6	Fsh.	9	65	1919	Long Beach, Cal.	Los Angeles, Cal.
218303		Ga. s.	Nekco No. 2	45	31	65.0	17.3	7.3	Fsh.	8	100	1919	Los Angeles, Cal.	Do.
216497		Ga. s.	Neleh	10	7	52.1	20.7	2.7	Pas.	1	50	1918	.....do.....	Do.
218871		Ga. y.	[3] Nelfred	47	32	78.0	12.4	5.8	Yct.	5	440	1919	Bayonne, N. J.	Oswego, N. Y.
130862		[4] Ga. p.	Nella May	17	17	59.0	18.5	2.8	Frt.	1	.....	1900	Vermilion, S. Dak.	Pembina, N. Dak.
214264		Ga. s.	Nella 2	7	6	28.5	8.9	4.5	Pas.	1	15	1914	Port Chester, N. Y.	New York, N. Y.
218481		Ga. y.	[4] Nellewood	47	32	71.4	13.5	5.9	Yct.	2	300	1919	Morris Heights, N. Y.	Chicago, Ill.
18717		Ga. s.	Nellie	9	9	31.6	13.4	4.4	Fsh.	1	.....	1872	Mystic, Conn.	Providence, R. I.
130502		Ga. s.	Nellie	47	30	57.0	17.5	4.0	Pas.	3	.....	1880	San Francisco, Cal.	Los Angeles, Cal.
130578		Ga. s.	Nellie	8	8	25.6	12.7	3.4	Oys.	3	8	1891	Smithtown, N. Y.	Bridgeport, Conn.
209897		Ga. s.	Nellie	9	8	30.0	8.4	3.4	Frt.	2	12	1900	Manitowoc, Wis.	Milwaukee, Wis.
213767		Ga. y.	Nellie	22	20	42.0	14.0	4.5	Yct.	2	24	1915	Baltimore, Md.	Philadelphia, Pa.
213879		Ga. s.	Nellie	21	14	48.0	12.5	4.7	Frt.	1	60	1916	Beaumont, Tex.	Port Arthur, Tex.
215235		Ga. s.	Nellie	8	7	34.1	8.7	3.7	Fsh.	1	6	1907	Essington, Pa.	Philadelphia, Pa.
221592		Ga. s.	[4] Nellie	8	5	35.6	10.0	3.5	Pas.	1	20	1905	Norfolk, Va.	Do.
221309		Ga. s.	Nellie II	10	8	37.4	11.0	3.8	Pas.	1	40	1921	Essington, Pa.	Do.
215102		Ga. s.	Nellie B	10	8	34.2	9.3	4.6	Fsh.	4	25	1917	Seattle, Wash.	Seattle, Wash.
218273		Ga. s.	Nellie B	40	35	60.6	13.5	6.2	Fsh.	8	45	1919	Manette, Wash.	Do.
130734		Ga. s.	Nellie Bly	7	7	29.3	12.1	3.4	Oys.	1	6	1897	East Rockaway, N. Y.	Patchogue, N. Y.
130883		Ga. s.	Nellie Bly	9	6	43.5	15.0	3.4	Frt.	1	.....	1900	Marsh Market, Va.	Elizabeth City, N. C.
131020		Ga. s.	Nellie Bly	14	13	46.9	14.6	4.5	Pas.	1	.....	1900	Millville, N. J.	Philadelphia, Pa.
211284		Ga. s.	Nellie Bly	11	7	31.6	10.5	3.6	Frt.	2	20	1913	Bothell, Wash.	Seattle, Wash.

[1] Formerly (a ga. y. Maris. b ga. y. Owaissa.

[2] Formerly (a ga. y. Needle. b U. S. S. Needle.

[3] Formerly ga. y. Niaga.

[4] Formerly ga. y. Edryd.

[4] Formerly U. S. N. launch 1215.

MERCHANT MOTOR VESSELS OF THE UNITED STATES—Continued.

Official No.	Signal letters.	Rig.	Name of vessel.	Gross tonnage.	Net tonnage.	Length.	Breadth.	Depth.	Service.	Crew.	Indicated horsepower.	When built.	Where built.	Home port (where permanent document issues).
						Feet.	*Feet.*	*Feet.*						
130583	.....	Ga. s.	Nellie C.	8	7	32.7	11.2	5.4	Fsh.	2	.....	1892	Bremen, Me.	Belfast, Me.
207812	.....	Ga. s.	Nellie C.	15	10	47.6	12.0	3.8	Pas.	2	50	1910	Fairhaven, Cal.	Eureka, Cal.
[illegible]	.....	[illegible]	Nellie Cleer.	25	11	64.0	12.8	1.7	Frt.	1	30	1920	Creston, W. Va.	Pittsburgh, Pa.
[illegible]	.....	Ga. s.	Nellie Irwin.	9	8	36.4	10.5	4.4	Pas.	1	25	1911	Boston, Mass.	Boston, Mass.
201111	.....	Ga. s.	Nellie H.	12	7	41.0	14.2	5.7	Frt.	1	.....	1904	East Machias, Me.	Machias, Me.
213336	.....	Ga. s.	Nellie H.	17	15	36.0	10.6	5.2	Fsh.	2	30	1915	Manitowoc, Wis.	Grand Haven, Mich.
206557	.....	Ga. s.	Nellie I.	6	6	30.1	10.4	3.7	Pas.	1	13	1908	Boston, Mass.	Boston, Mass.
209579	.....	Ga. s.	Nellie L.	24	7	49.1	17.1	4.0	Fsh.	5	.....	1912	Biloxi, Miss.	Gulfport, Miss.
205990	.....	Ga. s.	Nellie Leona.	8	5	29.6	11.2	6.0	Fsh.	1	7	.....	Friendship, Me.	Rockland, Me.
218380	.....	Ga. s.	Nellie May.	10	7	34.9	11.5	4.2	Fsh.	3	21	1919	Westerly, R. I.	Newport, R. I.
130956	.....	Ga. s.	Nellie Meta.	15	11	54.6	15.4	3.3	Oys.	2	15	1802	Bon Secour, Ala.	Mobile, Ala.
221175	.....	Ga. s.	Nellie R.	9	6	33.2	9.8	4.9	Fsh.	1	16	1921	Stadium, Wash.	Tacoma, Wash.
221699	.....	Ga. s.	Nellie R.	12	6	46.8	13.4	3.6	Fsh.	2	25	1921	Glass, Va.	Newport News, Va.
130650	.....	Ga. s.	Nellie S.	6	6	32.2	12.4	3.0	Frt.	1	.....	1894	Double Bayou, Tex.	Galveston, Tex.
210283	.....	Ga. s.	Nellie Russell.	9	7	31.3	10.3	5.5	Pas.	1	15	1912	New Britain, Conn.	Hartford, Conn.
208236	.....	Ga. s.	Nellie Torrey.	9	6	30.0	9.5	4.0	Fsh.	2	12	1910	Wrangell, Alaska.	Wrangell, Alaska.
126430	.....	Ga. s.	[1] Nellie W.	12	8	41.3	15.8	3.0	Pas.	2	.....	1887	Atlantic City, N. J.	Philadelphia, Pa.
130296	.....	Ga. s.	Nellie B. Dey.	122	79	102.0	17.5	7.5	Fsh.	.....	.....	1884	Lenoxville, N. C.	Apalachicola, Fla.
130981	.....	Ga. s.	Nellie G. York.	14	11	39.5	12.6	6.3	Fsh.	3	14	1902	Bremen, Me.	Portland, Me.
206906	.....	Ga. s.	Nellie L. Grebb.	14	9	42.4	11.0	5.0	Tow.	1	51	1909	Baltimore, Md.	Norfolk, Va.
200173	.....	Ga. s.	Nellie M. Stanley.	14	7	48.1	13.1	5.0	Frt.	2	.....	1903	Dennysville, Me.	Eastport, Me.
130268	.....	Ga. s.	Nellie and Mattie.	28	23	58.3	18.2	4.2	Frt.	3	20	1883	Bridgeboro, N. J.	Philadelphia, Pa.
212631	.....	†Ga. s.	Nelseco.	38	25	55.7	20.0	6.7	Frt.	2	120	1914	New London, Conn.	New London, Conn.
215592	LHVC	†Ga. s.	Nelseco 2d.	237	147	110.5	29.0	8.2	Pas.	4	240	1917	Boothbay Harbor, Me.	Do.
209288	.....	Ga. s.	[2] Nelsie.	42	28	47.0	15.0	7.6	Tow.	2	40	1911	Seattle, Wash.	Seattle, Wash.
213775	.....	Ga. s.	Nelsine.	9	6	33.9	10.4	4.2	Frt.	1	10	1915	Astoria, Oreg.	Astoria, Oreg.
130318	.....	Ga. s.	Nelson.	12	11	44.5	15.5	4.1	Frt.	1	.....	1884	Harker Island, N. C.	New Bern, N. C.
202880	.....	Ga. s.	Nelson.	34	28	59.0	20.6	5.2	Frt.	10	.....	1906	Tottenville, N. Y.	Philadelphia, Pa.
[illegible]	.....	[illegible]	Nelson C.	13	8	53.0	10.2	2.5	Tow.	1	.....	1912	Irvine, Ky.	Louisville, Ky.
220100	.....	Ga. s.	Nelson K.	5	5	32.6	8.8	3.3	Fsh.	4	40	1916	Dunkirk, N. Y.	Buffalo, N. Y.
209280	LCFN	Ga. y.	Nemaha.	81	55	91.0	16.0	7.8	Yct.	8	300	1911	Baltimore, Md.	New York, N. Y.
130712	.....	Ga. s.	Nemesis.	10	10	33.7	12.3	3.8	Fsh.	1	14	1890	Fatchogue, N. Y.	Do.
130705	.....	Ga. y.	Nemo.	22	11	44.4	14.1	3.9	Yct.	2	.....	1895	Kennebunk, Me.	Portland, Me.
211761	.....	Ga. s.	Nemo.	14	13	39.5	8.7	2.3	Msc.	1	12	1913	Wit, N. C.	Beaufort, N. C.
214255	.....	Ga. y.	[3] Nemo.	26	23	53.8	12.5	5.5	Yct.	1	50	1916	New York, N. Y.	Savannah, Ga.
215376	.....	Ga. y.	[4] Nemosha.	21	14	55.0	10.0	5.0	Yct.	1	250	1917	Libley, Mich.	Detroit, Mich.
208957	.....	Ga. s.	Nenamosha.	22	9	54.6	14.4	4.4	Fsh.	2	20	1911	Toledo, Oreg.	Portland, Oreg.
222104	MDPB	Ga. y.	Nenemoosha.	113	82	87.5	17.0	7.7	Yct.	6	120	1922	Wilmington, Del.	Wilmington, Del.
221502	.....	Ga. s.	Neon.	7	6	33.7	8.2	4.0	Pas.	1	35	1915	Sault Ste. Marie, Mich.	Marquette, Mich.
205224	.....	Ga. s.	Neonetta.	13	9	38.0	10.6	3.2	Pas.	1	18	1908	Seattle, Wash.	Seattle, Wash.
204577	.....	Ga. y.	Nepahwin.	37	25	66.5	13.7	5.8	Yct.	4	.....	1907	Camden, N. J.	New Haven, Conn.
213812	.....	Ga. y.	Nepahwin.	17	16	41.5	10.0	3.8	Yct.	2	24	1904	Oshkosh, Wis.	Milwaukee, Wis.
130348	.....	Ga. y.	Nepenthe.	29	20	44.4	15.8	6.4	Yct.	1	12	1869	Bristol, R. I.	Baltimore, Md.
211045	.....	Ga. y.	Nepenthe.	46	34	61.2	17.0	7.3	Yct.	2	48	1914	Fort Myers, Fla.	Philadelphia, Pa.
214676	LGQC	Ga. y.	Nepenthe.	84	65	75.6	17.3	8.4	Yct.	6	160	1917	Camden, N. J.	New York, N. Y.
220872	.....	Ga. y.	Nepenthe.	22	14	58.6	11.1	7.9	Yct.	1	80	1912	Marquette, Mich.	Marquette, Mich.
210150	.....	Ga. s.	Neponsit.	44	40	61.6	19.2	5.5	Pas.	2	75	1912	Morehead City, N. C.	New York, N. Y.
130725	.....	Ga. s.	Neptune.	13	12	36.7	11.0	3.8	Fer.	1	30	1896	Greenport, N. Y.	Do.
202097	.....	Ga. s.	Neptune.	13	12	36.6	11.6	4.5	Frt.	5	.....	1905	Ballard, Wash.	Seattle, Wash.
207057	.....	Ga. s.	Neptune.	10	9	30.0	9.1	3.5	Fsh.	2	10	1908	Traverse City, Mich.	Grand Haven, Mich.
208245	.....	Ga. s.	Neptune.	9	6	31.5	10.5	4.0	Pas.	2	16	1910	Tacoma, Wash.	Juneau, Alaska.
209031	.....	Ga. s.	Neptune.	7	5	34.5	9.8	3.8	Frt.	1	50	1911	Alameda, Cal.	San Francisco, Cal.
217503	.....	Ga. s.	Neptune.	10	5	39.0	10.5	4.2	Fsh.	3	30	1916	Los Angeles, Cal.	Los Angeles, Cal.
218469	.....	Ga. s.	Neptune.	7	6	33.5	8.2	2.7	Fsh.	1	60	1919	Everett, Wash.	Seattle, Wash.
221545	.....	Ga. s.	Neptune.	43	37	37.9	14.1	4.1	Fsh.	3	60	1921	Port Clinton, Ohio.	Sandusky, Ohio.
221795	.....	Ga. s.	Neptune.	91	58	63.9	26.0	7.0	Frt.	1	70	1921	Alameda, Cal.	San Francisco, Cal.
216049	.....	Ga. s.	Neptune No. 1.	14	9	38.5	13.1	5.1	Msc.	1	40	1918	Brooklyn, N. Y.	New York, N. Y.
218296	.....	Ga. s.	Neptune No. 1.	19	9	48.4	12.2	5.0	Fsh.	6	45	1919	Wilmington, Cal.	San Diego, Cal.
209491	.....	Ga. s.	Nereid.	42	29	65.7	16.7	6.4	Frt.	2	100	1911	Friday Harbor, Wash.	Seattle, Wash.
219094	.....	Ga. y.	Nereid.	23	19	53.9	11.0	4.9	Yct.	4	300	1919	Milwaukee, Wis.	Buffalo, N. Y.
222156	.....	Ga. y.	Nereid.	17	14	43.1	10.0	5.5	Yct.	3	86	1922	....do....	Chicago, Ill.
204100	.....	Ga. s.	Nereid III.	18	14	42.0	10.4	4.7	Tow.	2	25	1906	New York, N. Y.	Charleston, S. C.
214171	.....	Ga. y.	Nereides.	16	13	43.2	11.2	5.1	Yct.	1	85	1916	Long Island City, N. Y.	Tampa, Fla.
202990	.....	Ga. y.	Nerita.	27	18	69.2	10.3	5.8	Yct.	2	150	1906	Upper Nyack, N. Y.	Belfast, Me.
210816	.....	Ga. s.	Nesika.	11	7	32.5	11.7	3.6	Tow.	1	30	1912	Bremerton, Wash.	Seattle, Wash.
130670	.....	Ga. s.	Nestor.	6	5	24.3	11.2	4.0	Frt.	1	10	1894	Harwichport, Mass.	Vineyard Haven, Mass
130422	.....	Ga. y.	Nethla.	34	31	48.0	14.2	4.2	Yct.	2	37	1888	Tottenville, N. Y.	St. Augustine, Fla.
130083	.....	Ga. s.	Nettie.	5	5	30.8	11.5	2.8	Msc.	1	.....	1876	Bellport, N. Y.	Newport, R. I.
130660	.....	Ga. s.	Nettie.	9	5	32.7	11.2	5.5	Fsh.	3	.....	1894	Bremen, Me.	Gloucester, Mass.
202698	.....	Ga. s.	Nettie.	9	6	58.0	8.0	3.4	Frt.	2	.....	1905	Peoria, Ill.	Peoria, Ill.
215565	.....	Ga. s.	Nettie.	9	8	34.9	9.1	3.9	Pas.	2	16	1898	South Boston, Mass.	Fall River, Mass.
130326	.....	Ga. s.	Nettie Allinson.	25	14	63.1	17.1	5.1	Wld.	2	.....	1883	Solomons, Md.	Baltimore, Md.
210890	.....	Ga. s.	Nettie B.	6	5	28.0	10.0	4.4	Frt.	1	15	1913	Vinal Haven, Me.	Vinal Haven, Me.
130730	.....	Ga. s.	Nettie Bell.	10	8	39.0	12.2	3.4	Msc.	1	16	1896	Freeport, N. Y.	New York, N. Y.

[1] Formerly ga. s. Cornet.
[2] Formerly ga. y. Marguerite H.
[3] Formerly ga. y. {a Mauwehu. b Hulman.
[4] Formerly ga. y. Vivo.
† Oil engine.

MERCHANT MOTOR VESSELS OF THE UNITED STATES—Continued.

Official No.	Signal letters.	Rig.	Name of vessel.	Gross tonnage.	Net tonnage.	Length.	Breadth.	Depth.	Service.	Crew.	Indicated horsepower.	When built.	Where built.	Home port (where permanent document issues).
						Feet.	*Feet.*	*Feet.*						
180367		Ga. s.	Nettie Green	6	5	28.5	12.5	3.0	Fsh.	1	.....	1886	Patchogue, N. Y.	New York, N. Y.
201078		Ga. s.	Nettie M	9	6	41.0	10.6	3.2	Frt.	2	.....	1904	Sharptown, Md.	Crisfield, Md.
130301		Ga. s.	Nettie May	23	22	63.8	17.1	4.5	Frt.	2	.....	1884	Madison, Md.	Norfolk, Va.
130989		Ga. s.	Nettie May	10	8	52.0	13.8	3.0	Fsh.	1	.....	1902	Whitestone, Va.	Reedville, Va.
130740		Ga. s.	Nettie B. Smith	7	7	37.0	11.2	3.0	Mso.	1	.....	1897	Beaufort, N. C.	Beaufort, N. C.
18680		Ga. s.	Nettie C. Powell	19	18	55.5	17.7	4.5	Fsh.	1	37	1871	Stony Brook, N. Y.	New York, N. Y.
204841		Ga. s.	Nettie K. Mitchell	7	6	36.0	13.0	3.2	Fsh.	1	.....	1908	Port Republic, N. J.	Philadelphia, Pa.
130987		Ga. s.	Nettie	16	9	49.0	16.0	3.5	Frt.	8	18	1902	Scranton, Miss.	Gulfport, Miss.
201334		Ga. s.	Nevada	9	6	37.6	11.2	4.2	Tow.	1	50	1904	Oakland, Cal.	San Francisco, Cal.
201653		Ga. s.	Nevada	24	17	45.6	13.0	3.0	Frt.	1	.....	1904	Smyrna, N. C.	Beaufort, N. C.
207633		Ga. s.	Nevera	8	6	35.4	8.5	2.8	Frt.	1	12	1910	Anacortes, Wash.	Port Townsend, Wash.
214606		Ga. s.	Never Mind	11	10	32.2	8.9	2.4	Pas.	1	24	1916	Newport, Ark.	St. Louis, Mo.
212739		Ga. s.	Nevertell	6	5	37.7	6.8	4.0	Pas.	1	24	1914	Alton, Ill.	Do.
216357		Ga. s.	Nevitt	15	13	49.3	14.0	3.9	Frt.	2	22	1918	Baltimore, Md.	Baltimore, Md.
211933		Ga. s.	New Alice	10	6	31.0	11.0	3.7	Fsh.	1	20	1914	Anacortes, Wash.	Seattle, Wash.
130313		Ga. s.	New Atlas	9	5	37.8	12.3	3.3	Frt.	2	20	1884	Biloxi, Miss.	New Orleans, La.
206979		Ga. s.	New Champion	19	8	47.0	14.3	4.0	Oys.	2	37	1909	De Lisle, Miss.	Do.
221437		Ga. s.	Newdaphne	172	113	112.2	22.9	7.6	Pas.	5	175	1921	Milton, Fla.	Mobile, Ala.
200573		Ga. s.	New Design	18	10	48.5	18.4	3.8	Oys.	4	40	1903	Biloxi, Miss.	Gulfport, Miss.
214796		Ga. s.	New Elida	31	24	51.8	14.4	6.3	Fsh.	8	40	1917	Tacoma, Wash.	Seattle, Wash.
215406		Ga. s.	New Elmer	27	18	46.1	13.5	6.3	Fsh.	6	40	1917	....do	Do.
209536		Ga. s.	New England	29	19	52.3	14.9	6.1	Fsh.	8	50	1912	....do	Do.
220750		Ga. y.	New Era	19	16	48.0	12.0	5.5	Yct.	2	20	1919	Olason Point, N. Y.	New York, N. Y.
219826		Ga. s.	New Florida	14	10	37.6	11.5	2.9	Fsh.	3	12	1905	Cut Off, La.	New Orleans, La.
214836		Ga. s.	New Hampshire	31	24	51.7	14.3	6.3	Fsh.	4	40	1917	Tacoma, Wash.	Seattle, Wash.
212406		*Ga. p.	New Hanover	65	39	64.6	14.0	3.7	Pas.	4	32	1914	Madison, Ind.	Evansville, Ind.
208537		*Ga. p.	New Haven	13	9	53.6	12.0	2.0	Frt.	3	25	1911	New Haven, Ill.	St. Louis, Mo.
130645		Ga. s.	New Iberia	6	6	36.0	11.0	3.0	Frt.	1	.....	1893	Morgan City, La.	Morgan City, La.
219693		Ga. s.	New Italy	11	8	37.1	11.6	3.0	Oys.	2	16	.....	New Orleans, La.	New Orleans, La.
200051		Ga. s.	New Jersey	6	6	37.3	10.0	3.0	Pas.	1	25	1902	New Gretna, N. J.	Tuckerton N. J.
209516		Ga. s.	New Josiee	27	18	51.7	14.4	6.2	Fsh.	7	55	1911	Tacoma, Wash.	Seattle, Wash.
220336		Ga. s.	New Life	41	28	56.5	15.0	6.9	Fsh.	8	60	1920	....do	Los Angeles, Cal.
219897		Ga. s.	New Mexico	42	29	58.6	15.1	6.7	Fsh.	8	85	1920	....do	Seattle, Wash.
217498		Ga. s.	New Moon	36	24	55.0	14.3	6.6	Fsh.	7	50	1919	Los Angeles, Cal.	Los Angeles, Cal.
130337		Ga. s.	Newport	12	11	39.0	14.6	3.5	Fsh.	3	16	1885	Key West, Fla.	Key West, Fla.
206278		Ga. s.	Newport	81	58	72.0	16.4	6.4	Pas.	5	160	1908	Yaquina, Oreg.	Newport, Oreg.
206543		Ga. s.	Newport No. 2	9	8	47.4	9.4	4.0	Pas.	2	30	1903	Irondequoit, N. Y.	Rochester, N. Y.
206544		Ga. s.	Newport No. 3	7	6	45.0	8.0	3.5	Pas.	2	15	1905	....do	Do.
209178		Ga. s.	New President	7	5	30.1	9.5	4.6	Fsh.	1	10	1911	Sausalito, Cal.	Los Angeles, Cal.
219734		Ga. s.	New Princess	11	7	43.5	11.9	2.7	Oys.	2	18	1914	Olga, La.	New Orleans, La.
221208		*Ga. p.	Newpta	16	16	39.9	15.4	3.3	Fer.	1	40	1920	Senish, N. Dak.	Pembina, N. Dak.
207672		Ga. s.	New Richmond	14	12	54.4	14.9	3.6	Pas.	2	15	1908	Saugatuck, Mich.	Grand Haven, Mich.
220051		Ga. s.	New River	19	13	63.8	16.1	2.8	Pas.	4	60	1920	Fort Lauderdale, Fla.	Miami, Fla.
206402		Ga. s.	New Rustler	24	16	40.5	13.9	5.2	Fsh.	7	30	1909	Dockton, Wash.	Seattle, Wash.
218928		*Ga. p.	New Sentell	11	8	38.8	12.0	2.8	Ovs.	3	8	1908	Cut Off, La.	New Orleans, La.
218180		Ga. s.	New Spray	42	29	64.9	15.6	7.1	Fsh.	7	85	1919	East San Pedro, Cal.	Los Angeles, Cal.
130293		Ga. s.	New Venice	24	21	52.1	16.4	4.1	Fsh.	3	.....	1883	Scranton, Miss.	Key West, Fla.
200790		*Ga. p.	New Venus	37	27	58.4	14.4	2.9	Frt.	5	.....	1904	New Orleans, La.	Morgan City, La.
201292		Ga. s.	New York	8	5	34.0	10.0	3.3	Frt.	2	12	1904	Nome, Alaska	Nome, Alaska.
205931		Ga. s.	New York	14	8	56.6	10.7	3.8	Pas.	1	25	1908	Veteran, Fla.	Tampa, Fla.
212958		Ga. s.	New York	32	22	51.4	14.3	6.0	Fsh.	7	40	1915	Tacoma, Wash.	Seattle, Wash.
210220		Ga. s.	New Yorker	14	10	45.0	13.5	4.5	Pas.	2	25	1912	Brooklyn, N. Y.	New York, N. Y.
214156		Ga. y.	[1] New Yorker	37	30	66.7	12.9	5.6	Yct.	2	115	1916	New York, N. Y.	Do.
220066		Ga. s.	New Zora	39	26	53.0	15.1	7.1	Fsh.	7	50	1920	Tacoma, Wash.	Ketchikan, Alaska.
212411		Ga. s.	Niagara	6	6	31.8	9.3	3.5	Pas.	1	18	1914	Atlantic City, N. J.	Philadelphia, Pa.
216422		Ga. s.	Niagara	14	11	47.6	9.6	4.0	Frt.	1	20	.....	.....	Norfolk, Va.
218337		*Ga. p.	Niagara	11	7	35.4	8.4	2.8	Pas.	1	10	1914	Kansas City, Mo.	Memphis, Tenn.
217923		Ga. s.	Niagara Maid	12	10	39.3	10.0	3.5	Pas.	2	25	1910	Camden, N. J.	Philadelphia, Pa.
214086		Ga. s.	Nicholai	8	7	32.0	10.3	3.2	Fsh.	1	8	1915	Sitka, Alaska	Ketchikan, Alaska.
130842		Ga. s.	Nicholas	9	9	50.5	13.9	3.8	Frt.	5	.....	1899	Marion, Md.	Reedville, Va.
201578		Ga. s.	Nicholaus	43	43	86.3	18.5	4.6	Pas.	3	.....	1904	Wallisville, Tex.	Houston, Tex.
201100		Ga. s.	Nick	8	5	38.3	11.8	5.6	Fsh.	1	.....	1904	Machias, Me.	Machias, Me.
209432		Ga. s.	Nickel	9	8	34.6	9.2	3.0	Frt.	1	9	1911	Atlantic, N. C.	Beaufort, N. C.
130448		Ga. s.	Nickerson	39	23	59.4	18.5	6.5	Fsh.	12	48	1889	Essex, Mass.	Gloucester, Mass.
130922		Ga. s.	Nickerson	14	13	45.9	15.5	5.7	Frt.	2	38	1901	Osterville, Mass.	New York, N. Y.
211454		Ga. y.	Nicolene	20	18	42.0	14.3	3.8	Yct.	1	40	1913	Jacksonville, Fla.	Jacksonville, Fla.
220350		Ga. y.	Nicolette	16	10	45.6	9.5	5.5	Yct.	1	150	1920	Atlantic City, N. J.	Philadelphia, Pa.
220892		Ga. s.	Nicona	10	7	43.3	10.0	3.6	Fsh.	2	30	1920	Bayou Labatre, Ala.	Mobile, Ala.
207601		*Ga. p.	Nigger Head	13	13	46.0	11.0	3.0	Pas.	1	20	1910	New Boston, Ill.	Des Moines, Iowa.
130936		Ga. s.	Night Hawk	14	11	36.8	12.2	4.3	Frt.	2	27	1901	Fall River, Mass.	New York, N. Y.
212526		Ga. s.	Night Hawk	14	13	40.2	12.0	5.3	Frt.	1	14	1914	Manistee, Mich.	Grand Haven, Mich.
204094		Ga. s.	Nightingale	14	9	33.0	11.9	3.6	Pas.	1	.....	1907	Dockton, Wash.	Seattle, Wash.
211507		Ga. y.	[2] Nikkao	22	13	48.0	14.8	7.8	Yct.	2	30	1913	Boothbay Harbor, Me.	Chicago, Ill.
205495		*Ga. p.	Nile	8	7	43.0	9.2	2.5	Pas.	1	10	1904	Wheeling, W. Va.	Cincinnati, Ohio.
18603		Ga. s.	Nimbus	12	10	33.1	12.1	5.1	Fsh.	1	.....	1869	Bristol, R. I.	New York, N. Y.

[1] Formerly ga. y. Wemootah.

[2] Formerly ga. y. Nirvana.

MERCHANT MOTOR VESSELS OF THE UNITED STATES—Continued.

Official No.	Signal letters.	Rig.	Name of vessel.	Gross tonnage.	Net tonnage.	Length.	Breadth.	Depth.	Service.	Crew.	Indicated horsepower.	When built.	Where built.	Home port (where permanent document issues).
						Feet.	*Feet.*	*Feet.*						
130876	.....	Ga. s.	Nimrod	19	16	42.4	16.2	5.0	Fsh.	4	.....	1900	Freeport, Fla.	Tampa, Fla.
131011	.....	Ga. s	Nimrod	22	13	53.0	10.1	4.7	Tow.	2	.....	1903	Chukanut, Wash.	Seattle, Wash.
206549	.....	Ga. s.	Nimrod	10	6	39.0	12.8	3.6	Frt.	1	12	1908	Kodiak, Alaska	Unalaska, Alaska.
211026	.....	Ga. s.	Nimrod	8	5	30.7	9.4	3.6	Fsh.	3	12	1913	Seattle, Wash.	Seattle, Wash.
212292	.....	Ga. s.	Nimrod II.	10	9	41.8	11.9	4.3	Pas.	1	32	1914	Saco, Me.	Portland, Me.
201278	.....	Ga. s.	Nina	9	7	45.6	9.0	3.6	Mso.	2	.....	1904	Peoria, Ill.	Peoria, Ill.
207241	.....	Ga. s.	Nina	8	7	47.5	12.0	3.0	Oys.	1	25	1910	Saxis, Va.	Cape Charles, Va.
218102	.....	Ga. s.	Nina	14	11	41.5	10.3	2.6	Mso.	1	24	1913	Warroad, Minn.	Duluth, Minn.
205503	.....	Ga. s.	[1]Nina 2	13	12	40.7	8.3	3.1	Pas.	1	16	1908	Grafton, Ill.	St. Louis, Mo.
212953	.....	Ga. s.	Nina B	9	6	45.0	11.9	3.4	Pas.	1	25	1915	Elizabeth City, N. C.	Elizabeth City, N. C.
212131	.....	Ga. s.	Nina L	7	7	26.6	8.3	3.3	Fsh.	2	12	1914	Green Bay, Wis.	Milwaukee, Wis.
213058	.....	Ga. s.	Nina Palmer	12	9	45.2	11.4	3.8	Fsh.	2	25	1911	Peary, Va.	Newport News, Va.
220454	.....	*Ga. p	Nina R. Merrill	10	6	49.5	11.0	2.4	Frt.	1	25	1920	Charleston, W. Va	Pittsburgh, Pa.
200397	.....	Ga. s.	Ninawa	6	5	46.0	9.6	2.0	Mso.	2	.....	1903	St. Joseph, Mich.	Chicago, Ill.
211250	.....	Ga. s.	Nipissing	28	19	48.4	12.3	6.1	Pas.	1	36	1913	Detroit, Mich.	Marquette, Mich.
201700	KTQI.	Ga. y.	NIRODHA	323	304	119.8	22.1	8.2	Yot.	4	130	1901	Newburgh, N. Y.	New York, N. Y.
130190	.....	Ga. s.	[2]Nirvana	23	21	40.0	15.1	7.1	Frt.	1	20	1881	Boston, Mass.	Salem, Mass.
130613	.....	Ga. s.	Nirvana	81	50	94.6	16.0	9.2	Fsh.	13	100	1893	Poughkeepsie, N. Y.	Gloucester, Mass.
222211	.....	Ga. y.	Nirvana	31	24	57.8	15.9	9.1	Yot.	3	50	1922	City Island, N. Y.	New York, N. Y.
213669	.....	Ga. s.	Nitro	14	13	34.8	9.5	3.6	Fsh.	1	16	1915	Seattle, Wash.	Seattle, Wash.
202142	.....	Ga. y.	[3]Niuka	22	17	63.2	10.7	5.1	Yot.	3	.....	1905	New York, N. Y.	Ellsworth, Me.
200650	.....	Ga. s.	Nivin	17	10	46.0	16.6	3.3	Fsh.	4	25	1904	Hampton, Va.	Newport News, Va.
218539	.....	Ga. s.	Nix	7	6	34.9	7.6	3.4	Pas.	1	16	1909	Seattle, Wash.	Seattle, Wash.
208297	.....	Ga. s.	Nix Bros	10	9	37.3	12.8	3.5	Frt.	2	8	1910	Mount Pleasant, S. C.	Charleston, S. C.
210223	.....	Ga. s.	NIXONA	10	9	42.7	7.8	2.6	Pas.	2	24	1910	Grafton, Ill.	St. Louis, Mo.
213197	.....	Ga. s.	Noblo	7	5	31.3	10.0	4.0	Fsh.	1	12	1915	Kasaan, Alaska	Ketchikan, Alaska.
214037	.....	Ga. s.	Noble	14	11	39.1	11.6	4.1	Mso.	1	22	1916	Olympia, Wash.	Tacoma, Wash.
131012	.....	Ga. s.	Noble Grand	7	7	26.8	12.3	3.8	Fsh.	1	10	1903	Hyannis Port, Mass.	Provincetown, Mass.
203427	.....	Ga. s.	Nobles and Bro	13	7	41.2	11.4	4.3	Frt.	2	.....	1906	Mount Pleasant, S. C.	Charleston, S. C.
130775	.....	Ga. s.	Nohoko	14	13	39.6	10.5	4.5	Pas.	1	.....	1898	Boston, Mass.	Boston, Mass.
202249	.....	Ga. s.	Nokatak	15	10	48.0	16.4	4.8	Frt.	4	20	1905	Unalakleet, Alaska	Nome, Alaska.
200212	KSQC	Ga. y.	Nokomis	44	39	64.5	14.2	6.0	Yot.	3	.....	1903	Mariners Harbor, N. Y.	Charleston, S. C.
202401	.....	Ga. s.	Nokomis	11	7	44.0	13.8	5.8	Frt.	2	.....	1905	East Machias, Me.	Eastport, Me.
205152	.....	Ga. s.	Nokomis	14	9	52.4	11.2	3.4	Fsh.	2	40	1908	Shaw Island, Wash.	Juneau, Alaska.
222180	.....	Ga. s.	Nokomis	14	10	51.0	8.6	3.6	Frt.	1	60	1921	Federal Dam, Minn.	St. Paul, Minn.
207243	.....	Ga. s.	Nokomis No. 1	9	6	32.5	8.1	3.8	Pas.	1	12	1910	Mount Vernon, Wash.	Seattle, Wash.
218409	LRSV	Ga. s.	NOLA	595	426	165.0	28.0	13.9	Frt.	18	300	1919	Mobile, Ala.	New Orleans, La.
130376	KDRS	Ga. y.	Nomad	32	22	66.9	13.3	6.0	Yot.	4	45	1887	New York, N. Y.	New York, N. Y.
130539	.....	Ga. s.	Nomad	10	9	32.1	11.3	5.3	Pas.	2	14	1882	Boston, Mass.	Do.
202603	.....	Ga. s.	Nomad	31	16	57.2	12.4	4.6	Frt.	3	.....	1905	Jacksonville, Fla.	Jacksonville, Fla.
209909	.....	Ga. y.	[4]Nomad	33	22	60.7	12.0	5.9	Yct.	3	80	1912	New York, N. Y.	Chicago, Ill.
213079	.....	Ga. s.	Nomad	7	5	34.4	12.4	3.4	Fsh.	3	20	1915	Brunswick, Ga.	Brunswick, Ga.
214700	.....	Ga. s.	Nomad	19	16	42.8	12.5	5.8	Fsh.	5	20	1917	Ballard, Wash.	Ketchikan, Alaska.
22[illegible]	.....	Ga. s.	Nomad	11	11	39.0	15.3	4.4	Fer.	2	28	1920	Eastport, Me.	Eastport, Me.
221734	MDHB	Ga. y.	Nomad	78	53	104.6	14.7	7.9	Yct.	9	660	1918	Camden, N. J.	Philadelphia, Pa.
145823	.....	Ga. s.	[5]Nomade	21	11	59.2	14.8	4.2	Frt.	3	.....	1899	Oriole, Md.	Jacksonville, Fla.
216287	.....	Ga. s.	Nome	9	6	29.8	9.8	4.1	Mso.	1	30	1918	Tacoma, Wash	Tacoma, Wash.
208953	.....	Ga. s.	No Name	7	5	41.2	9.0	3.5	Frt.	1	30	1909	Astoria, Oreg.	Portland, Oreg.
214516	.....	Ga. s.	No Name	15	9	49.0	10.2	3.1	Tow.	3	20	1916	Wadesboro, La.	New Orleans, La.
218654	LSFV	Ga. s.	Nomis	460	368	133.7	32.9	13.7	Frt.	10	120	1919	Pensacola, Fla.	Port Arthur, Tex.
205758	.....	Ga. s.	Nonie	11	5	42.6	12.5	5.4	Fsh.	2	25	1908	Crittenden, Va.	Newport News, Va.
204272	.....	Ga. s.	Nootka	17	12	39.0	13.6	5.8	Frt.	1	.....	1907	Winslow, Wash.	Port Townsend, Wash.
214683	.....	Ga. s.	Nootka	40	30	58.5	15.0	7.1	Fsh.	6	50	1917	Tacoma, Wash.	Seattle, Wash.
207565	.....	Ga. y.	[6]Nooya	45	40	68.5	14.3	5.6	Yct.	2	50	1910	New York, N. Y.	Do.
212465	.....	Ga. s.	Nor	6	5	24.6	8.4	2.8	Fsh.	2	7	1914	Green Bay, Wis.	Milwaukee, Wis.
208960	.....	Ga. s.	Nor-Kap	15	10	40.0	10.6	5.0	Fsh.	2	32	1911	Utsalady, Wash.	Seattle, Wash.
203511	.....	Ga. s.	Nora	14	14	52.5	11.6	3.4	Mso.	1	30	1906	East San Pedro, Cal.	Los Angeles, Cal.
206012	.....	Ga. s.	Nora	14	9	54.1	11.6	3.2	Pas.	1	75	1909	Astoria, Oreg.	Astoria, Oreg.
208781	.....	Ga. s.	Nora	18	12	40.8	13.0	5.0	Fsh.	6	25	1911	Tacoma, Wash.	Seattle, Wash.
209622	.....	Ga. s.	Nora	53	36	65.0	16.3	7.5	Fsh.	2	110	1912	Seattle, Wash.	Do.
213754	.....	Ga. s.	Nora	10	9	32.8	11.2	3.0	Frt.	2	12	1915	Charleston, S. C.	Charleston, S. C.
218644	.....	Ga. s.	Nora	20	16	48.3	12.6	4.8	Fsh.	2	30	1919	Bellingham, Wash.	Seattle, Wash.
210167	.....	Ga. s.	Nora B. Robinson	13	5	44.3	11.0	4.8	Cod.	6	24	1912	Long Island, Me.	Gloucester, Mass.
130827	.....	Ga. s.	Nora Belle	7	6	32.0	13.5	2.9	Oy.	2	7	1899	Bon Secour, Ala.	Mobile, Ala.
209652	.....	Ga. s.	Nora D. Sawyer	42	23	53.2	16.5	7.4	Fsh.	2	.....	1912	Thomaston, Me.	Eastport, Me.
130945	.....	Ga. s.	Nora Phillips	32	31	75.5	20.7	5.4	Frt.	4	16	1901	Solomons, Md.	Cape Charles, Va
216272	.....	Ga. s.	Nora II	24	16	55.4	15.2	5.4	Fsh.	1	45	1918	Los Angeles, Cal.	Los Angeles, Cal
215098	.....	Ga. s.	Nora T	6	5	30.5	9.0	3.4	Fsh.	2	8	1913	Peshtigo, Wis.	Milwaukee, Wis.
131019	.....	Ga. s.	Nordby	13	9	44.2	10.3	4.1	Fsh.	4	.....	1903	Tacoma, Wash.	Seattle, Wash.
203896	.....	Ga. y.	[7]Nordeda	16	14	41.0	10.3	4.8	Yct.	3	.....	1907	Boston, Mass.	Philadelphia, Pa.
218647	.....	Ga. s.	Norden	21	13	58.0	12.3	5.0	Frt.	1	150	1919	West Norfolk, Va.	Norfolk, Va.
217909	.....	Ga. s.	Nordkap	7	6	32.1	9.6	3.6	Fsh.	1	8	1919	Poulsbo, Wash.	Seattle, Wash.

[1] Formerly ga. s. Kiskiminitas.

[2] Formerly (a slp. y. Nirvana, b British sl. y. Nirvana.

[3] Formerly ga. y. Captain.

[4] Formerly ga. y. (a ga. y. Mary II. b ga. y. Gul. c ga. y. Althea II.

[5] Formerly sch. y. Thelma Smith.

[6] Formerly ga. y. (a Minnie W. b British Nooya. c Minnie W.

[7] Formerly ga. y. Arab.

MERCHANT MOTOR VESSELS OF THE UNITED STATES—Continued.

Official No.	Signal letters.	Rig.	Name of vessel.	Gross tonnage.	Net tonnage.	Length.	Breadth.	Depth.	Service.	Crew.	Indicated horsepower.	When built.	Where built.	Home port (where permanent document issues).
						Feet.	*Feet.*	*Feet.*						
202975	.....	Ga. s.	Norene	13	9	53.7	12.8	3.2	Fsh.	2	.....	1906	Everett, Wash	Seattle, Wash.
214052	.....	Ga. s.	Norfolk	15	13	36.8	11.0	3.7	Msc.	1	30	1916	Kennydale, Wash	Do.
217164	.....	Ga. s.	Norfolk	10	8	39.5	9.7	3.5	Fsh.	2	20	1918	Los Angeles, Cal	Los Angeles, Cal.
212132	.....	Ga. s.	Norine V	6	6	23.9	8.3	3.3	Fsh.	2	10	1914	Green Bay, Wis	Milwaukee, Wis.
211277	.....	Ga. s.	Norka	28	26	50.0	12.4	2.6	Pas.	1	40	1913	St. Louis, Mo	St. Louis, Mo.
215993	.....	Ga. s.	Norland	28	19	47.6	13.7	6.4	Fsh.	4	45	1918	Tacoma, Wash	Juneau, Alaska.
130701	.....	Ga. s.	Norma	14	12	38.0	14.0	3.8	Msc.	1	24	1889	Bay Shore, N. Y	New York, N. Y.
209501	.....	Ga. s.	Norma	16	15	61.7	9.9	3.0	Pas.	1	30	1911	Randolph, Oreg	Marshfield, Oreg.
211306	.....	Ga. s.	Norma	17	11	40.0	12.0	4.8	Fsh.	6	30	1913	Seattle, Wash	Seattle, Wash.
211158	.....	Ga. s.	Norma	24	15	52.8	13.5	3.0	Frt.	2	28	1912	Charlotte Harbor, Fla	Tampa, Fla.
212361	.....	Ga. s.	Norma	14	13	51.5	10.6	4.6	Frt.	1	16	1914	Houston, Tex	Houston, Tex.
212403	.....	Ga. s.	Norma	10	7	38.6	9.2	3.6	Msc.	1	14	1914	Atlantic, N. C	Beaufort, N. C.
214904	.....	Ga. s.	Norma	9	6	29.6	10.0	4.9	Fsh.	2	12	1917	Tacoma, Wash	Ketchikan, Alaska.
215262	.....	Ga. s.	Norma	5	5	30.0	9.0	3.2	Fsh.	2	20	1906	Sturgeon Bay, Wis	Milwaukee, Wis.
220120	.....	Ga. s.	Norma	13	8	43.3	10.0	4.1	Msc.	3	40	1920	New York, N. Y	New York, N. Y.
219192	.....	Ga. y.	Norma II	99	80	80.6	19.2	8.0	Yct.	5	100	1919	Morris Heights, N. Y	Do.
214595	.....	Ga. s.	Norma B	7	5	39.3	11.4	2.9	Frt.	1	25	1916	Astoria, Oreg	Astoria, Oreg.
130771	.....	Ga. s.	Norman	6	5	30.8	13.7	3.0	Frt.	1	.....	1898	Bayport, N. Y	New York, N. Y.
202768	.....	Ga. s.	Norman	11	6	41.0	10.1	3.8	Pas.	2	.....	1905	Wiscasset, Me	Boothbay, Me.
209445	.....	Ga. s	Norman	21	14	43.3	12.6	4.7	Fsh.	3	30	1911	Seattle, Wash	Seattle, Wash.
207941	.....	Ga. s.	Norman P	8	7	38.5	8.8	3.0	Fsh.	2	10	1905	Garden Island, Mich	Grand Haven, Mich.
212104	.....	Ga. s.	Norman III	5	5	37.8	7.5	3.1	Pas.	1	24	1914	St. Louis, Mo	Louisville, Ky.
130709	.....	Ga. s.	Norman Sunde	30	22	47.8	16.5	6.1	Fsh.	5	40	1896	Poulsbo, Wash	Juneau, Alaska.
130939	.....	Ga. s.	Normandy	6	5	33.6	12.0	3.1	Oys.	1	.....	1901	Morgan City, La	New Orleans, La.
218138	.....	Ga. s.	Normandy	17	8	43.0	13.5	5.0	Fsh.	2	50	1918	San Diego, Cal	San Francisco, Cal.
209809	.....	Ga. s.	Normannia	8	6	32.5	9.6	5.1	Fsh.	2	25	1912	....do	Los Angeles, Cal.
200147	KSPL	Ga. y.	Normona	52	45	71.9	22.2	8.3	Yct.	4	.....	1903	Tottenville, N. Y	Key West, Fla.
219981	.....	Ga. y.	Norn II	7	6	28.2	9.6	5.3	Yct.	1	7	1920	Gig Harbor, Wash	Seattle, Wash.
130702	.....	Ga. s.	Norota	14	13	64.5	10.8	7.0	Pas.	1	7	1898	City Island, N. Y	Providence, R. I.
220825	.....	Ga. y.	Norseman	29	20	53.5	14.6	8.7	Yct.	4	45	1921	East Boothbay, Me	Hartford, Conn.
215178	.....	Ga. s.	North	11	9	33.8	10.4	5.3	Frt.	3	20	1917	Seattle, Wash	Seattle, Wash.
210592	.....	Ga. s.	North Cape	18	12	39.4	12.9	5.4	Fsh.	6	30	1912	....do	Do.
200670	.....	Ga. s.	Northland	33	18	57.0	16.0	6.5	Pas.	11	80	1904	Ballard, Wash	Juneau, Alaska.
214794	.....	Ga. s.	Northland	39	30	58.0	18.1	6.8	Fsh.	8	80	1917	Tacoma, Wash	Astoria, Oreg
219526	.....	Ga. s.	Northland	11	8	44.6	9.9	3.7	Pas.	2	100	1919	Eustis, Fla	Jacksonville, Fla.
209673	.....	Ga. s.	North Light	20	12	41.0	12.3	6.4	Fsh.	4	30	1912	Seattle, Wash	Seattle, Wash.
202112	.....	Ga. s.	North Star	13	9	38.5	10.3	3.8	Frt.	.....	.....	1905	Ballard, Wash	Do.
202539	.....	Ga. s.	North Star	10	8	35.4	9.8	3.4	Pas.	1	.....	1905	Marshfield, Oreg	Marshfield, Oreg.
203128	.....	Ga. s.	North Star	12	8	38.3	10.0	3.4	Pas.	1	.....	1906	Hadlock, Wash	Port Townsend, Wash.
205902	.....	Ga. s.	North Star	13	9	42.0	14.4	4.3	Pas.	1	20	1908	Poulsbo, Wash	Seattle, Wash.
206887	.....	Ga. s.	North Star	7	5	32.0	10.6	3.3	Fsh.	2	12	1908	Seattle, Wash	Juneau, Alaska.
208300	.....	Ga. s.	North Star	8	8	35.3	10.8	3.0	Fsh.	1	16	1910	Killisnoo, Alaska	Do.
215131	.....	Ga. s.	North Star	18	12	38.6	12.5	6.1	Fsh.	3	30	1917	Astoria, Oreg	Astoria, Oreg.
215606	.....	†Ga. s.	North Star	6	5	24.9	8.0	2.6	Fsh.	1	12	1916	Mackinaw City, Mich	Grand Haven, Mich.
216867	.....	Ga. s.	North Star	18	9	39.5	14.3	6.4	Fsh.	2	22	1912	Friendship, Me	Gloucester, Mass.
220347	.....	Ga. s.	North Star	9	6	31.8	10.3	3.0	Tow.	1	45	1921	Miami, Fla	Miami, Fla.
222154	MDPL	Ga. y.	North Star	88	59	105.0	15.0	7.9	Yct.	6	220	1919	Camden, N. J	Providence, R. I.
222277	.....	Ga. y.	North Star	174	114	120.0	21.8	6.2	Yct.	6	400	1922	St. Paul, Minn	St. Paul Minn.
214809	.....	Ga. y.	North State	105	90	99.7	19.4	4.7	Yct.	4	100	1917	Daytona, Fla	St. Augustine, Fla.
216229	.....	Ga. s.	North State	74	54	71.8	21.8	6.4	Fsh.	15	120	1918	Morehead City, N. C	Beaufort, N. C.
216620	.....	Ga. y.	Northtown	73	64	88.0	21.4	10.1	Yct.	3	60	1918	Anacortes, Wash	Los Angeles, Cal.
204686	.....	Ga. s.	Northwest	9	6	34 9	8.6	4.4	Pas.	1	.....	1907	....do	Seattle, Wash.
209574	.....	Ga. s.	Northwestern	20	13	42.6	12.1	4.6	Fsh.	5	15	1912	Everett, Wash	Do.
212095	.....	Ga. s.	Northwestern II	29	19	46.6	14.0	5.8	Fsh.	7	40	1914	Seattle, Wash	Tacoma, Wash.
209619	LOHD	Ga. y.	North Wind ⊙	93	63	91.8	17.0	8.0	Yct.	8	250	1912	Baltimore, Md	Houston, Tex.
221299	MCTG	Ga. y.	Northwind	27	22	42.4	14.2	5.5	Yct.	2	60	1921	Keyport, N. J	Perth Amboy, N. J.
222029	.....	Ga. s.	Northern	11	8	31.4	9.7	6.0	Fsh.	1	12	1922	Everett, Wash	Seattle, Wash.
218047	.....	Ga. s.	Northern King	11	7	35.4	10.1	4.8	Fsh.	4	20	1919	Tacoma, Wash	Tacoma, Wash.
206613	.....	Ga. s.	Northern Light	12	8	37.8	10.8	4.5	Tow.	1	50	1908	Alameda Point, Cal	San Francisco, Cal.
215444	.....	§Ga. s.	Norway	14	11	37.4	11.6	3.1	Fsh.	6	16	1917	Seabeck, Wash	Seattle, Wash.
206228	.....	Ga. s.	Norwhitka	10	7	29.7	9.0	3.0	Pas.	1	12	1906	Seattle, Wash	Port Townsend, Wash.
213328	.....	Ga. y.	Norwill	10	9	41.0	7.8	3.8	Yct.	1	40	1907	Marblehead, Mass	St. Louis, Mo.
130549	.....	Ga. s.	Notus	14	14	37.2	14.6	5.9	Msc.	1	.....	1886	Fall River, Mass	New York, N. Y.
221652	.....	Ga. s.	Notus	8	6	30.2	10.4	3.4	Frt.	1	27	(‡)	(‡)	Baltimore, Md.
221459	MCWS	Ga. y.	NOURMAHAL	419	285	148.2	25.0	13.8	Yct.	29	700	1921	City Island, N. Y	New York, N. Y.
221378	.....	Ga. s.	Novelty	31	8	56.4	15.7	5.9	Frt.	7	45	1921	Wiscasset, Me	Boothbay, Me.
201495	.....	Ga. s.	Novia	46	31	65.0	17.8	6.0	Fsh.	12	100	1904	Tottenville, N. Y	Apalachicola, Fla.
130781	.....	Ga. s.	Novice	14	10	39.9	10.6	3.9	Tow.	2	.....	1898	Anacortes, Wash	Seattle, Wash.
130598	.....	Ga. s.	Now Then	10	10	37.2	12.2	6.7	Frt.	2	.....	1892	North Haven, Me	Eastport, Me.
213844	.....	§Ga p.	Noxall	11	11	50.0	13.8	2.5	Tow.	3	25	1915	Paducah, Ky	St. Louis, Mo.
219456	.....	Ga. s.	No. 1	7	5	37.2	8.9	2.9	Pas.	1	16	1917	Crittenden, Va	Norfolk, Va.

[1] Formerly ga. y. Mallard.
† Oil engine.
‡ Unknown.
§ Oil Burner.

MERCHANT MOTOR VESSELS OF THE UNITED STATES—Continued.

Official No.	Signal letters.	Rig.	Name of vessel.	Gross tonnage.	Net tonnage.	Length.	Breadth.	Depth.	Service.	Crew.	Indicated horsepower.	When built.	Where built.	Home port (where permanent document issues).
						Feet.	*Feet.*	*Feet.*						
220508	.....	Ga. s.	[1] No. 1	21	19	48.2	14.3	4.6	Pas.	4	45	1920	Palo Seco, Toa Baja, P. R.	San Juan, P. R.
216561	.....	Ga. s.	[2] No. 2	13	9	43.0	12.8	5.1	Pas.	2	50	1918	Catano, P. R.	Do.
216622	.....	Ga. s.	[3] No. 3	13	9	43.0	12.8	5.1	Pas.	2	50	1918	.....do.....	Do.
208966	.....	Ga. s.	[4] No. 4	12	6	47.2	11.2	5.3	Pas.	2	24	1911	.....do.....	Do.
5743	.....	Ga. s.	[5] No. 7	33	22	60.4	17.6	7.8	Wld.	2	15	1868	Northport, N. Y.	New York, N. Y.
219234	.....	Ga. s.	No. 13	89	60	86.5	18.7	7.5	Wld.	1	75	1876	New York, N. Y.	Do.
222031	.....	Ga. s.	No. 14	15	10	52.1	13.0	3.5	Wld.	1	24	1905	Norfolk, Va.	Baltimore, Md.
215859	.....	Ga. s.	Nucham	20	14	47.6	12.1	5.8	Fsh.	2	40	1917	San Diego, Cal.	San Diego, Cal.
216665	.....	Ga. s.	[6] Nugget	10	7	34.4	9.8	5.5	Mso.	1	16	1918	Juneau, Alaska	Juneau, Alaska.
210978	.....	*Ga. p.	Number 201	46	46	72.0	16.0	4.0	Ten.	5	56	1913	Dubuque, Iowa	Chicago, Ill.
213054	.....	Ga. s.	Nunivak	49	40	51 0	16.0	7.1	Fsh.	2	80	1915	Seattle, Wash.	Seattle, Wash.
221989	.....	Ga. s.	Nunziata	9	7	36.9	11.5	3.7	Fsh.	6	24	1918	Sea Isle City, N. J.	Philadelphia, Pa.
207432	LBNG	Ga. y.	Nurmah	59	49	66.6	19.0	7.2	Yct.	3	40	1910	Boston, Mass.	New York, N. Y.
96111	.....	Ga. s.	[7] Nushka	39	32	77.2	12.0	6.0	Fsh.	3	.....	1891	.....do.....	Miami, Fla.
141826	.....	Ga. y.	[8] NUSHKA	62	42	69.5	16.0	2.5	Yct.	1	.....	1902	Springfield, Ohio	St. Paul, Minn.
130896	.....	Ga. s.	Nuten	22	15	44.4	12.5	4.3	Fsh.	2	.....	1901	Astoria, Oreg.	Seattle, Wash.
212707	.....	Ga. s.	Nyda	7	7	40.7	9.0	3.5	Pas.	1	15	1911	Fond du Lac, Wis	Milwaukee, Wis.
130948	.....	Ga. s.	Nydia	7	6	50.0	8.7	3.0	Pas.	1	24	1899	Grand Rapids, Mich.	Vicksburg, Miss.
200210	.....	Ga. s.	[9] Nydia	13	10	50.0	15.0	3.4	Fsh.	2	40	1903	Fowl River, Ala	Mobile, Ala.
204164	.....	Ga. y.	Nydia	19	19	47.7	11.0	6.0	Yct.	1	.....	1907	Boston, Mass.	Philadelphia, Pa.
222285	.....	Ga. s	Nyfte	79	54	104.3	14.9	8.3	Tnk.	4	440	1917	Morris Heights, N. Y.	New York, N. Y.
130411	.....	Ga. s.	Nymph	14	13	44.0	14.7	6.4	Frt.	2	.....	1888	South Boston, Mass.	Do.
203884	.....	Ga. s.	Nymph	15	10	38.5	12.7	4.3	Tow.	2	30	1906	Key West, Fla.	Tampa, Fla.
211439	LHCN	Ga. y.	Nymph	41	27	57.5	14.5	6.1	Yct.	1	65	1913	Port Clinton, Ohio	Rockland, Me.
130564	.....	Ga. s.	Nymphea	7	7	28.2	10.4	5.9	Frt.	1	.....	1921	Bremen, Me.	SouthWest Harbor, Me.
216358	.....	Ga. s.	Nyoda	52	28	71.8	17.3	8.2	Fsh.	11	60	1918	Rockport, Mass.	Gloucester, Mass.
			O.											
214044	.....	Ga. s.	O. G	7	7	25.0	11.4	3.0	Pas.	1	6	1900	Baldwin, N. Y.	New York, N. Y.
215435	.....	*Ga. p.	O. K	22	19	43.5	12.0	2.2	Tow.	3	30	1917	Black Rock, Ark	St. Louis, Mo.
212231	.....	Ga. s.	O. E. S	14	13	38.0	16.7	3.6	Frt.	1	37	1914	Port Jefferson, N. Y.	New York, N. Y.
155362	.....	Ga. s.	O. I. C. U	6	5	32.0	11.6	3.0	Frt.	2	6	1899	Franklin, La.	Morgan City, La.
212811	.....	Ga. s.	[10] O. McMullen	10	9	33.0	10.0	3.0	Tow.	2	28	1914	Frankfort, Mich.	Milwaukee, Wis.
155172	.....	Ga. s.	O. P. Roberts	15	10	61.0	17.1	3.8	Frt.	2	20	1889	St. Peters Creek, Md.	Baltimore, Md.
206143	.....	Ga. s.	O. S. Lloyd	11	9	46.0	11.4	4.2	Frt.	1	28	1906	Salisbury, Md.	Newport News, Va.
209442	.....	Ga. s.	O. W. Payne	23	16	64.0	15.2	3.7	Frt,	2	25	1911	Palmers, Va.	Reedville, Va.
204952	.....	*Ga. p.	O. & C	11	5	48.9	13.6	2.8	Oys.	3	.....	1908	Bayou Laplace, La.	New Orleans, La.
221222	.....	Ga. s.	Oak Beach No. 1	11	7	37.4	10.7	4.2	Fsh.	1	40	1920	Long Branch, N. J.	New York, N. Y.
210874	.....	Ga. s.	[11] Oakburn	20	13	45.5	13.9	5.8	Tow.	1	25	1912	Alameda, Cal.	San Francisco, Cal.
219555	.....	Ga. s.	Oakland	41	28	56.4	15.3	6.7	Fsh.	8	50	1920	Tacoma, Wash.	Seattle, Wash.
217384	.....	Ga. s.	Oak Leaf	8	5	28.9	9.5	4.0	Fsh.	2	10	1912	.....do.....	Petersburg, Alaska.
211664	.....	Ga. y.	Oasis	30	23	46.3	14.2	5.0	Yct.	2	40	1913	New York, N. Y.	Cincinnati, Ohio.
222169	.....	Ga. s.	Oaxaca	16	11	46.1	12.3	5.3	Pas.	1	60	1921	San Francisco, Cal.	San Francisco, Cal.
127705	.....	Ga. s.	[12] O'Brien Boys	14	10	46.6	14.0	3.4	Frt.	2	40	1902	Bridgeport, Conn.	New York, N. Y.
18971	.....	Ga. s.	Ocean	7	7	33.4	12.3	3.1	Fsh.	2	12	1866	Bon Secour, Ala.	Mobile, Ala.
206443	.....	Ga. s.	Oceana	8	7	29.7	8.7	3.0	Fsh.	2	9	1902	Manitowoc, Wis	Grand Haven, Mich.
155434	.....	Ga. s.	Ocean Belle	11	11	33.4	12.3	6.4	Fsh.	2	.....	1902	Friendship, Me.	Ellsworth, Me.
19454	.....	Ga. s.	Ocean Bird	11	6	42.0	14.0	4.0	Frt.	1	.....	1876	Hatteras, N. C.	Manteo, N. C.
155279	.....	Ga. s.	Ocean King	10	6	40.3	13 6	3.7	Oys.	1	.....	1895	Morgan City, La.	Morgan City, La.
219334	.....	Ga. s.	Ocean King	8	5	40.1	10.2	3.2	Frt.	2	20	1919	Perrin, Va.	Norfolk, Va.
213386	.....	Ga. s.	Ocean Queen	31	24	53.3	14.6	5.8	Fsh.	7	45	1915	Los Angeles, Cal.	Los Angeles, Cal.
155168	.....	Ga. s.	Ocean Spray	5	5	28.5	12.5	3.2	Msc.	1	12	1889	Patchogue, N. Y.	New York, N. Y.
19443	.....	Ga. s.	Ocean Star	12	12	37.9	15.3	4.2	Frt.	1	25	1875	Absecon, N. J.	Newport News, Va.
209829	.....	Ga. s.	Ocean Wave	8	5	31.0	9.9	2.2	Tow.	1	16	1904	South Bend, Wash.	Astoria, Oreg.
211700	.....	Ga. s.	Ocean Wave	15	10	39.5	11.4	4.0	Fsh.	4	20	1913	Anacortes, Wash.	Seattle, Wash.
206584	.....	Ga. s.	Oceanic	11	7	36.4	10.4	3.6	Fsh.	1	16	1909	Metlakatla, Alaska	Juneau, Alaska.
220329	.....	Ga. s.	Oceanic	43	29	56.8	15.8	7.2	Fsh.	7	60	1920	Gig Harbor, Wash.	Tacoma, Wash.
204613	.....	Ga. s.	Oceanus	8	5	30.2	11.7	5.8	Fsh.	2	15	1907	Friendship, Me.	Portland, Me.
213526	.....	Ga. s.	OCMULGEE	282	236	115.0	24.0	5.4	Frt.	10	100	1915	Macon, Ga.	Savannah, Ga.
209354	LFDN	Ga. y.	Ocoee	29	19	66.6	12.9	5.5	Yct.	3	32	1911	Port Clinton, Ohio	Detroit, Mich.
207763	.....	Ga. y.	Ocolaqua	25	16	52.5	10.7	5.6	Yct.	1	72	1910	Camden, N. J.	Bridgeport, Conn.
213817	.....	Ga. s.	Octyn	12	8	37.1	10.6	5.2	Msc.	1	37	1915	Elizabeth, N. J.	New York, N. Y.
215970	.....	Ga. s.	Odd	9	5	48.8	8.2	3.3	Fsh.	0	24	1917	Eureka, Cal.	Marshfield, Oreg.
155412	.....	Ga. s.	Odd Fellow	13	8	42.1	14.2	6.3	Frt.	2	.....	1901	Eastport, Me.	Eastport, Me.
212838	.....	Ga. s.	Odin	17	12	39.5	12.1	4.6	Fsh.	5	20	1914	Seattle, Wash.	Wrangell, Alaska.
155438	.....	Ga. s.	Ogarita	25	17	57.8	11.8	5.3	Fsh.	3	70	1902	Beverley, Mass.	New Orleans, La.
216997	.....	Ga. y.	Oglethorpe	28	18	60.7	12.1	2.3	Yct.	1	12	1918	Oglethorpe Bluff, Ga.	Savannah, Ga.
217876	.....	Ga. s.	O'Hara	13	5	40.4	10.5	3.6	Frt.	2	30	1918	Alameda, Cal.	Los Angeles, Cal.
206176	.....	*Ga. p.	[13] Ohio	12	12	51.0	10.8	2.0	Tow.	2	20	1909	Hartford, Ky.	Evansville, Ind.

[1] Formerly ga. s. Ana Maria.
[2] Formerly ga. s. Paz.
[3] Formerly ga. s. Victoria.
[4] Formerly ga. s. Trigueña.
[5] Formerly ga. s. Charlotte J. Kingsland.
[6] Formerly ga. s. Ja-Ka-Dan.
[7] Formerly st. y. Helvetia.
[8] Formerly ga. y. {a Ligonda. b Naxos.
[9] Formerly August Kling, sr.
[10] Formerly ga. s. Idar.
[11] Formerly ga. s. Crowley No. 21.
[12] Formerly ga. s. Crescite.
[13] Formerly *ga. p. {a Hartford. b Enarco.

MERCHANT MOTOR VESSELS OF THE UNITED STATES—Continued.

Official No.	Signal letters	Rig.	Name of vessel.	Gross tonnage.	Net tonnage.	Length.	Breadth.	Depth.	Service.	Crew.	Indicated horsepower.	When built.	Where built.	Home port (where permanent document issues).
						Feet.	*Feet.*	*Feet.*						
209251	.....	Ga. s.	Ohio	7	7	32.0	8.0	3.5	Fer.	1	8	1911	Tell City, Ind	Louisville, Ky.
211014	.....	Ga. s.	Ohio	11	7	31.8	10.2	4.8	Fsh.	2	16	1913	Seattle, Wash	Tacoma, Wash.
212740	.....	Ga. s.	Ohio	11	7	42.0	11.0	3.6	Tow.	1	60	1914	Cedar Bayou, Tex	Houston, Tex.
219358	.....	Ga. s.	Ohio	22	20	51.3	11.0	2.0	Frt.	3	5	1907	Chauvin, La	New Orleans, La.
214674	.....	*Ga. p.	OHIO BELLE	89	39	60.3	14.0	3.1	Tow.	17	32	1916	Bowling Green, Ky	Louisville, Ky.
220003	LWMP	Ga. y.	OHONKARA ⊙	126	101	98.0	23.5	15.5	Yct.	15	130	1920	Bristol, R. I	New York, N. Y.
205369	.....	Ga. s.	Ole Sauvage	14	9	46.0	11.5	4.0	Frt.	2	.....	1907	New Orleans, La	Morgan City, La.
221819	.....	Ga. s.	Oil King	12	11	49.8	8.0	2.0	Tow.	75	25	1921	Creelsboro, Ky	Louisville, Ky.
220206	.....	Ga. y.	Ojai	17	11	51.6	10.2	4.6	Yct.	1	270	1920	Nyack, N. Y	New York, N. Y.
203324	.....	Ga. y.	Oka San	22	18	53.0	15.5	5.0	Yct.	3	20	1905	Port Republic, N. J	Tuckerton, N. J.
155240	.....	Ga. y.	Okbojl	36	33	64.0	10.5	3.8	Yct.	2	45	1893	Chicago, Ill	Milwaukee, Wis.
218522	.....	Ga. s.	O-Keh	11	8	33.0	10.5	4.0	Fsh.	1	20	1919	Tacoma, Wash	Tacoma, Wash.
215846	.....	Ga. s.	Ola Belle	8	6	33.4	10.1	2.8	Tow.	1	18	1916	St. Marys, Ga	Fernandina, Fla.
210039	.....	Ga. s.	Olaf	21	14	42.1	13.9	5.8	Fsh.	3	25	1912	Tacoma, Wash	Seattle, Wash.
220406	.....	Ga. y.	Olalen	22	17	53.9	11.0	4.9	Yct.	2	300	1920	Milwaukee, Wis	Detroit, Mich.
220178	.....	Ga. s.	Olava	17	12	38.5	13.4	5.0	Tow.	1	55	1913	San Francisco, Cal	San Francisco, Cal.
213576	.....	Ga. s.	Olcott, Junior	6	5	27.7	8.3	4.8	Pas.	1	15	1911	Springfield, Mass	Boston, Mass.
214138	.....	Ga. s.	Old Bill	21	19	54.8	10.2	2.5	Pas.	2	105	1906	St. Paul, Minn	St. Louis, Mo.
217985	.....	Ga. s.	OLD BOY	14	12	39.9	8.3	3.8	Frt.	1	45	1914	Buffalo, N. Y	Buffalo, N. Y.
202922	.....	Ga. y.	Old Glory	35	24	66.3	12.3	5.5	Yct.	2	75	1906	Baltimore, Md	Newport News, Va.
221466	.....	Ga. s.	Old Harbor	8	5	38.1	10.3	3.9	Pas.	1	16	1914	East Boston, Mass	Boston, Mass.
206349	.....	Ga. s.	Old Point	11	7	44.8	12.8	4.0	Frt.	1	25	1909	Poquoson, Va	Newport News, Va.
215374	.....	†Ga. s.	Old Timer	15	10	36.4	11.7	4.2	Fsh.	3	20	1917	Juneau, Alaska	Juneau, Alaska.
221928	.....	Ga. s.	Old Timer	6	5	25.7	12.0	3.9	Msc.	2	12	(‡)	(‡)	New York, N. Y.
219062	.....	Ga. s.	Old Trusty	10	10	36.0	7.7	2.6	Pas.	1	15	1920	Marked Tree, Ark	St. Louis, Mo.
219369	.....	Ga. s.	Oledyie H	6	5	37.2	10.0	1.9	Oys.	2	6	1915	Chauvin, La	New Orleans, La.
218838	.....	Ga. s.	Olena	9	7	32.5	83.0	4.8	Frt.	1	12	1919	Port Stanley, Wash	Seattle, Wash.
212927	.....	Ga. s.	Olevia L	10	9	32.5	9.8	4.6	Pas.	1	12	1915	Bremerton, Wash	Do
155204	.....	Ga. s.	Olga	14	12	38.7	14.8	4.2	Pas.	2	2	1886	Philadelphia, Pa	New York, N. Y.
155315	.....	Ga. s.	Olga	8	6	32.2	12.2	4.8	Frt.	1	.....	1898	Atlantic City, N. J	Philadelphia, Pa.
155464	.....	Ga. s.	Olga	29	17	60.0	18.2	4.4	Frt.	4	15	1903	Biloxi, Miss	Gulfport, Miss.
205600	.....	Ga. s.	Olga	9	6	30.0	10.4	3.6	Frt.	2	.....	1908	Tacoma, Wash	Seattle, Wash.
206131	.....	Ga. s.	Olga	14	9	40.0	13.3	4.3	Fsh.	1	60	1909	Oakland, Cal	Do.
208171	.....	Ga. s.	[1]Olga	76	60	76.6	19.8	8.6	Frt.	5	65	1895	Misato, Japan	Unalaska, Alaska.
211093	.....	Ga. s.	Olga	8	5	28.6	9.0	4.0	Fsh.	2	15	1913	Poulsbo, Wash	Juneau, Alaska.
215167	.....	Ga. s.	Olga	15	10	41.1	14.0	4.9	Pas.	3	40	1916	New York, N. Y	New York, N. Y.
216531	.....	Ga. s.	Olga	9	7	34.9	9.7	4.2	Fsh.	7	18	1918	Port Blakely, Wash	Seattle, Wash.
215351	.....	†Ga. s.	Olga D	18	12	49.5	12.8	4.5	Frt.	3	65	1917	Los Angeles, Cal	San Diego, Cal.
213401	.....	Ga. s.	OLINDA	408	265	134.9	26.1	14.1	Frt.	5	250	1915	San Francisco, Cal	Los Angeles, Cal.
155301	.....	Ga. s.	Olita	11	11	29.5	10.7	4.0	Mso.	1	.....	1897	Santa Barbara, Cal	Do.
155402	.....	Ga. s.	Olive	9	9	28.0	13.0	4.0	Pas.	1	.....	1900	Atlantic City, N. J	Philadelphia, Pa.
200965	.....	Ga. s.	Olive	5	5	27.0	12.2	3.4	Frt.	1	.....	1904	Port Republic, N. J	Do.
202787	.....	Ga. s.	Olive	15	10	45.2	12.4	4.0	Frt.	24	.....	1906	Atlantic City, N. J	New York, N. Y.
207190	.....	Ga. s.	Olive	9	8	37.0	10.5	3.5	Frt.	2	15	1908	Fishing Creek, Md	Reedville, Va.
209124	.....	Ga. s.	Olive	14	10	40.8	12.6	3.6	Pas.	2	20	1911	Tillamook, Oreg	Astoria, Oreg.
213234	.....	Ga. y.	Olive	32	26	54.4	12.4	5.7	Yct.	2	100	1915	Seattle, Wash	Seattle, Wash.
213358	.....	Ga. s.	Olive	15	10	47.0	14.0	2.6	Frt.	1	24	1914	Maribel, N. C	New Bern, N. C.
218491	.....	Ga. s.	Olive	8	5	29.5	9.4	3.9	Fsh.	2	12	1917	Metlakatla, Alaska	Juneau, Alaska.
216578	.....	Ga. s.	Olive	9	6	29.2	9.4	4.9	Fsh.	3	25	1918	Tacoma, Wash	Seattle, Wash.
221334	.....	Ga. s.	Olive	59	51	60.4	16.7	8.1	Fsh.	6	50	1921	Seattle, Wash	Do.
222105	.....	Ga. s.	Olive B	19	16	41.3	11.3	6.0	Pas.	2	25	1912	Burton, Wash	Do.
219271	.....	Ga. s.	Olive C	6	5	32.4	8.0	3.0	Pas.	1	21	1908	Brassar, Mich	Marquette, Mich.
155243	.....	Ga. s.	Olive G	15	15	39.2	15.7	6.2	Frt.	2	.....	1877	Clare, Nova Scotia	Eastport, Me.
206915	.....	Ga. s.	Olive G	8	5	36.9	7.0	2.4	Pas.	1	18	1909	Bellingham, Wash	Seattle, Wash.
216006	.....	Ga. s.	Olive H	19	19	50.0	14.0	2.8	Fer.	2	36	1916	Blair, Nebr	Omaha, Nebr.
207213	.....	Ga. s.	Olive T	11	8	36.2	10.7	3.9	Pas.	1	21	1910	Dockton, Wash	Tacoma, Wash.
204854	.....	Ga. s.	Olive B. Van Dusen	50	44	66.3	22.0	5.2	Frt.	2	.....	1908	Patchogue, N. Y	New York, N. Y.
214431	.....	Ga. s.	Olive C. Lester	42	36	47.3	21.1	5.0	Frt.	5	36	1916	Freeport, N. Y	Do.
221469	.....	Ga. s.	Olive M. Anderson	65	39	79.0	20.0	10.8	Wat.	4	100	1921	Brooklyn, N. Y	Do.
216693	.....	Ga. s.	Oliver K	11	7	34.0	9.7	3.9	Frt.	1	25	1915	Houston, Tex	Houston, Tex.
222069	.....	Ga. s.	Oliver K	12	8	32.5	12.7	4.8	Fsh.	2	24	1922	Brunswick, Ga	Brunswick, Ga.
155396	.....	Ga. s.	Olivia	8	7	33.6	12.4	4.0	Pas.	3	30	1898	Philadelphia, Pa	New York, N. Y.
203243	.....	Ga. s.	Olivia	6	6	24.8	11.6	3.9	Fsh.	1	.....	1906	Osterville, Mass	New Bedford, Mass.
212903	.....	Ga. s.	Olivia	14	13	41.6	11.6	3.3	Pas.	1	12	1907	Georgiana, Fla	Jacksonville, Fla.
213560	.....	Ga. s.	Olivia	22	12	46.0	14.8	6.0	Frt.	5	36	1915	Rockport, Mass	Provincetown, Mass.
207982	.....	Ga. s.	[2]Olivia B	7	5	34.4	11.3	3.9	Pas.	1	24	1910	Red Bank, N. J	Perth Amboy, N. J.
155351	.....	Ga. s.	Olivia Sears	15	9	40.0	14.8	5.6	Cod.	6	24	1899	Gloucester, Mass	Gloucester, Mass.
208400	.....	†Ga. p.	Ollie	37	28	56.0	17.6	6.2	Msc.	4	.....	1911	Greenport, N. Y	Greenport, N. Y.
214832	.....	†Ga. p.	Ollie V	18	14	43.0	11.0	2.2	Tow.	1	12	1917	Madison, Ark	St. Louis, Mo.
220565	.....	Ga. s.	Ol-Pal	17	14	45.0	11.3	4.7	Fsh.	2	60	1920	Traverse City, Mich	Grand Haven, Mich.
218650	.....	Ga. s.	Olympe	8	5	34.8	8.1	2.6	Pas.	2	15	1913	Allemands, La	New Orleans, La.
155338	.....	Ga. s.	Olympia	5	5	23.4	11.4	3.5	Fsh.	2	7	1898	Osterville, Mass	New Bedford, Mass.
155367	.....	Ga. s.	Olympia	16	13	48.8	15.2	3.4	Frt.	1	24	1899	Smyrna, N. C	Beaufort, N. C.

[1] Formerly Japanese sch. Saikai Maru.
[2] Formerly ga. s. Anna T. 3d.

† Oil engine.

‡ Unknown.

MERCHANT MOTOR VESSELS OF THE UNITED STATES—Continued.

Official No.	Signal letters.	Rig.	Name of vessel.	Gross tonnage.	Net tonnage.	Length.	Breadth.	Depth.	Service.	Crew.	Indicated horsepower.	When built.	Where built.	Home port (where permanent document issues).
						Feet.	*Feet.*	*Feet.*						
155369	.....	Ga. s.	Olympia	13	7	37.0	13.4	6.0	Fsh.	2	20	1899	East Boothbay, Me.	Boston, Mass.
203767	.....	Ga. s.	Olympia	14	10	47.7	11.4	2.7	Msc.	2	16	1906	Lake Charles, La.	Morgan City, La.
210194	.....	Ga. s.	Olympia	34	23	51.8	15.5	6.4	Fsh.	7	55	1912	Tacoma, Wash.	Seattle, Wash.
3158	.....	Ga. s.	[1] Olympic	5	5	28.9	12.4	2.8	Msc.	1	.....	1886	Patchogue, N. Y.	New York, N. Y.
206931	.....	Ga. s.	Olympic	10	7	35.8	8.0	3.4	Pas.	3	15	1909	Charlevoix, Mich.	Grand Haven, Mich.
208350	.....	Ga. s.	Olympic	44	30	58.0	10.0	7.8	Fsh.	11	65	1911	Seattle, Wash.	Seattle, Wash.
211079	.....	Ga. s.	Olympic	23	16	43.8	14.6	6.3	Fsh.	6	30	1913	Tacoma, Wash.	Ketchikan, Alaska.
216480	.....	Ga. s.	Olympic	12	8	37.6	11.5	3.2	Fsh.	1	20	1918	Sitka, Alaska.	Juneau, Alaska.
217843	.....	Ga. s.	Olympic	14	9	36.5	11.1	5.6	Frt.	1	25	1919	Aberdeen, Wash.	Seattle, Wash.
216061	.....	Ga. s.	Omaha	40	32	54.8	15.4	7.0	Fsh.	7	50	1918	Tacoma, Wash.	Los Angeles, Cal.
210892	.....	Ga. s.	Omaney	50	34	67.2	17.5	7.7	Fsh.	13	80	1912	Seattle, Wash.	Kechikan, Alaska.
202466	KVBW	Ga. y.	Omoo	18	18	42.0	16.0	3.5	Yct.	1	.....	1905	Shady Side, Md.	Newport News, Va.
214733	.....	Ga. s.	Onah	22	18	41.0	12.8	5.9	Fsh.	4	30	1917	Tacoma, Wash.	Tacoma, Wash.
214576	.....	Ga. y.	[2] Onaire	23	22	48.0	14.7	6.7	Yct.	2	40	1916	Manitowoc, Wis.	Rochester, N. Y.
155410	KVJM	Ga. y.	Onawa	17	15	42.3	14.2	6.1	Yct.	2	.....	1902	Bayonne, N. J.	Providence, R. I.
161695	.....	Ga. s.	[3] Onawa	16	8	55.0	11.0	4.0	Frt.	1	.....	1887	Boston, Mass.	Belfast, Me.
86101	KHLQ	Ga. y.	[4] Onaway	38	32	66.6	13.0	8.0	Yct.	3	.....	1890	Nyack, N. Y.	Detroit, Mich.
209122	.....	Ga. y.	Onaway	16	15	39.6	9.5	4.0	Yct.	2	21	1907	Green Bay, Wis.	Milwaukee, Wis.
209916	.....	Ga. s.	Onaway	22	7	47.0	14.9	6.4	Fsh.	6	.....	1912	Thomaston, Me.	Provincetown, Mass.
213356	.....	Ga. s.	Onaway	14	8	45.9	12.1	4.8	Frt.	1	28	1915	Friendship, Me.	Boston, Mass.
214310	.....	Ga. s.	Onaway	11	10	34.8	10.2	3.3	Fsh.	1	12	1915	Bayhead, N. J.	Philadelphia, Pa.
216854	.....	Ga. y.	Onaway	13	9	44.4	10.4	6.0	Yct.	2	60	1910	West Lynn, Mass.	Buffalo, N. Y.
209307	LJHQ	Ga. y.	Oneida	97	94	80.5	16.5	8.8	Yct.	5	200	1911	Muskegon, Mich.	Duluth, Minn.
218999	.....	Ga. s.	"101"	5	5	25.5	8.0	3.0	Fsh.	3	74	1914	Little Suamico, Wis.	Milwaukee, Wis.
219669	.....	Ga. y.	One-Thirty	32	25	60.3	12.6	5.6	Yct.	3	150	1920	New York, N. Y.	Philadelphia, Pa.
212282	.....	Ga. s.	Onetia	36	17	47.2	10.0	4.8	Pas.	2	45	1914	Pocomoke City, Md.	Newport News, Va.
213702	.....	Ga. s.	Onico	9	7	44.0	10.3	2.6	Frt.	1	20	1915	Ironton, Ohio.	Cincinnati, Ohio.
200796	.....	Ga. s.	Onley	26	18	58.3	17.3	5.4	Fsh.	9	.....	1904	Pocomoke City, Md.	Philadelphia, Pa.
210027	.....	Ga. s.	Ono	8	7	35.5	12.5	4.0	Tow.	2	40	1911	Inwood, N. Y.	New York, N. Y.
208661	.....	Ga. s.	Ono II	15	10	53.8	15.0	3.7	Pas.	1	.....	1911	Morehead City, N. C.	Philadelphia, Pa.
211296	LHKB	Ga. y.	[5] Onrust	23	20	59.6	11.7	5.9	Yct.	2	45	1910	East Greenwich, R. I.	Bridgeport, Conn.
209181	.....	Ga. s.	Onslow	9	7	37.0	11.0	2.0	Msc.	1	18	1911	Morehead City, N. C.	Beaufort, N. C.
155255	.....	Ga. s.	On Time	18	12	37.8	14.0	7.0	Cod.	4	24	1894	East Boothbay, Me.	Gloucester, Mass.
211645	.....	Ga. s.	On Time	8	7	30.5	10.4	4.8	Fsh.	1	12	1913	Westerly, R. I.	Newport, R. I.
215008	.....	Ga. s.	On Time	27	18	56.1	13.5	5.0	Frt.	1	30	1917	Seattle, Wash.	Cordova, Alaska.
220159	.....	Ga. s.	On Time	43	29	56.0	15.7	7.1	Fsh.	8	60	1920	Gig Harbor, Wash.	Los Angeles, Cal.
215240	.....	Ga. y.	On Time Again	40	34	60.9	15.1	6.4	Yct.	3	80	1917	Seattle, Wash.	San Francisco, Cal.
19216	.....	Ga. s.	Onward	11	7	42.0	12.3	3.8	Pas.	1	20	1867	Elizabeth City, N. C.	Mantéo, N. C.
19457	.....	Ga. s.	Onward	13	12	37.1	13.5	4.1	Msc.	1	.....	1876	Westerly, R. I.	New York, N. Y.
19461	.....	Ga. s.	Onward	24	22	48.0	17.5	5.5	Frt.	1	.....	1875	Islip, N. Y.	Rochester, N. Y.
203571	.....	Ga. s.	Onward	12	9	42.6	9.0	2.7	Frt.	1	24	1907	Ketchikan, Alaska	Cordova, Alaska.
[illegible]	.....	Ga. s.	Onward	8	7	27.6	8.7	2.8	Fsh.	3	18	1911	Leland, Mich.	Grand Haven, Mich.
212203	.....	Ga. s.	Onward	25	24	46.3	14.4	5.9	Wrk.	1	32	1914	New Haven, Conn.	Bridgeport, Conn.
218081	.....	Ga. s.	Onward	41	28	59.4	15.3	7.3	Fsh.	8	85	1919	Los Angeles, Cal.	Los Angeles, Cal.
218249	.....	Ga. s.	Onward	15	8	54.4	14.0	3.3	Pas.	1	150	1919	Camden, N. J.	Philadelphia, Pa.
212193	.....	Ga. s.	Onward III	26	21	47.9	15.6	5.1	Pas.	3	45	1914	New York, N. Y.	Do.
215133	.....	Ga. y.	[6] Onwego	42	34	63.0	14.0	6.3	Yct.	4	65	1917	.....do.....	Do.
202009	.....	Ga. s.	Opal	7	5	30.0	9.6	3.0	Tow.	1	.....	1905	Bellingham, Wash.	Seattle, Wash.
221730	.....	Ga. s.	Opal	13	13	50.8	13.1	2.0	Pas.	1	10	1921	Mulberry, Ark.	St. Louis, Mo.
222098	.....	*Ga. p.	Opal	30	16	49.4	15.0	2.5	Fer.	2	50	1919	Bismarck, N. Dak.	Pembina, N. Dak.
221245	.....	Ga. s.	Opeechee	8	6	37.3	9.0	3.0	Fsh.	1	35	1910	Salisbury, Md.	Philadelphia, Pa.
222292	.....	Ga. s.	Ophelia	13	11	40.0	11.2	3.8	Msc.	2	24	1921	Brooklyn, N. Y.	New York, N. Y.
208432	.....	Ga. s.	Opitsah	8	8	31.8	11.6	4.0	Fsh.	3	8	1904	Marinette, Wis.	Milwaukee, Wis.
212778	.....	Ga. y.	Opitsah	23	16	45.2	11.6	7.3	Yct.	1	40	1914	La Grange, Mo.	Houston, Tex.
218063	.....	Ga. s.	Oquirrh	25	11	52.8	14.8	5.4	Frt.	2	75	1919	Friendship, Me.	Belfast, Me.
200261	.....	Ga. s.	Ora	8	6	49.4	11.8	3.0	Pas.	1	60	1903	Niantic, Conn.	New York, N. Y.
204781	.....	Ga. s.	Ora	23	16	57.0	16.6	4.0	Tow.	4	.....	1907	Cedar Bayou, Tex.	Galveston, Tex.
214441	.....	*Ga. p.	Ora	8	5	44.5	10.0	2.2	Pas.	1	12	1916	Rochester, Pa.	Cincinnati, Ohio.
218829	.....	Ga. s.	Ora	9	5	34.1	9.4	5.0	Frt.	1	18	1919	Rainier, Oreg.	Portland, Oreg.
209780	.....	Ga. s.	Ora Endress	68	66	58.0	14.8	6.6	Msc.	3	75	1912	Manitowoc, Wis.	Marquette, Mich.
203113	.....	Ga. s.	Ora et Labora	9	7	33.0	12.8	4.0	Fsh.	1	5	1907	Michigan City, Ind.	Chicago, Ill.
215314	.....	Ga. y.	Orca	17	11	46.6	10.3	5.0	Yct.	1	260	1917	Neponset, Mass.	New York, N. Y.
206002	.....	Ga. s.	Oregon	13	9	38.8	9.0	3.5	Pas.	1	12	1909	Memphis, Tenn.	Memphis, Tenn.
209054	.....	Ga. s.	Oregon	9	7	35.1	9.4	3.8	Fsh.	1	15	1911	Seattle, Wash.	Seattle, Wash.
215742	LJDW	Ga. s.	Oregon ⊙	1,616	1,224	215.0	41.9	20.5	Frt.	27	1,250	1917	.....do.....	Portland, Oreg.
211365	.....	Ga. s.	Oregon City	23	15	47.0	14.5	5.6	Fsh.	8	30	1913	Tacoma, Wash.	Seattle, Wash.
214910	.....	Ga. s.	Oregon Wolf	43	37	54.8	15.5	7.3	Fsh.	8	55	1917	.....do.....	Tacoma, Wash.
209613	.....	Ga. s.	Oregonian	34	23	56.2	15.1	5.7	Fsh.	7	55	1912	.....do.....	Portland, Oreg.
215000	.....	Ga. s.	Oregonian	45	30	54.8	15.7	7.5	Frt.	8	80	1917	.....do.....	Seattle, Wash.
216109	.....	Ga. s.	Oregonian	42	33	55.8	15.5	7.1	Fsh.	9	50	1918	.....do.....	Tacoma, Wash.
219818	.....	Ga. y.	Oriana II	23	15	52.4	12.5	5.3	Yct.	2	120	1920	New York, N. Y.	Boston, Mass.
1440	.....	Ga. s.	[7] Orient	13	[†]11	38.5	14.2	4.3	Oys.	2	.....	1867	Brooklyn, N. Y.	New York, N. Y.

[1] Formerly catboat Bessie Whiting.
[2] Formerly ga. y. Tipperary.
[3] Formerly ga. y. Vanciuse.
[4] Formerly st. y. {a Gadabout. b Spindrift.
[5] Formerly ga. y. Dido.
[6] Formerly ga. y. Marion.
[7] Formerly sip. Annie Marshall.
† Composite.

MERCHANT MOTOR VESSELS OF THE UNITED STATES—Continued.

Official No.	Signal letters.	Rig.	Name of vessel.	Gross tonnage.	Net tonnage.	Length.	Breadth.	Depth.	Service.	Crew.	Indicated horsepower.	When built.	Where built.	Home port (where permanent document issues).
						Feet.	*Feet.*	*Feet.*						
209533		Ga. s.	Orient	57	48	62.5	18.0	9.1	Fsh.	13	80	1911	Seattle, Wash	Seattle, Wash.
209953		Ga. s.	Orient	73	60	69.5	16.7	7.6	Fsh.	8	80	1912	....do	Do.
19227		Ga. s.	Oriente	14	8	39.0	12.0	3.0	Frt.	3	22	1865	Madisonville, La	New Orleans, La.
155044		Ga. s.	Oriental	28	16	51.7	18.4	5.2	Oys.	9	48	1881	Messongo, Va	Philadelphia, Pa.
210584		Ga. s.	Orilla K	11	7	41.0	10.0	6.6	Fer.	1	20	1905	Green Bay, Wis	Dubuque, Iowa.
203710		Ga. s.	[1] Orinoco	7	6	41.0	10.0	3.0	Frt.	1	.....	1906	Crittenden, Va	Norfolk, Va.
155043		Ga. s.	Oriole	18	17	56.2	15.5	4.3	Frt.	1	.....	1881	Baltimore, Md	Newport News, Va.
155167		Ga. s.	Oriole	13	11	49.0	11.1	4.8	Frt.	2	40	1889	Newport, R. I	Vineyard Haven, Mass.
200811		Ga. s.	Oriole	7	5	36.4	10.5	3.6	Fsh.	1	10	1904	....do	Newport, R. I.
205447		Ga. s.	Oriole	13	11	50.0	8.8	4.7	Pas.	1	16	1891	Morris Heights, N. Y	Providence, R. I.
209154		Ga. s.	Oriole	20	15	58.0	15.2	4.0	Oys.	2	25	1911	Palmer, Va	Reedville, Va.
210303		Ga. s.	Oriole	7	6	32.2	9.0	4.0	Pas.	1	11	1912	Atlantic City, N. J	Philadelphia, Pa.
217970		Ga. s.	Oriole	10	9	33.1	10.7	4.0	Fsh.	3	30	1919	Seattle, Wash	Seattle, Wash.
116583		Ga. s.	[2] Orion	73	39	96.7	17.0	8.9	Fsh.	12	100	1893	Wyandotte, Mich	Gloucester, Mass.
211009		Ga. s.	Orion	13	8	36.8	11.9	4.8	Fsh.	5	20	1913	Seattle, Wash	Nome, Alaska.
212997		Ga. s.	Orion	13	12	36.8	10.4	3.2	Pas.	1	16	1910	Chicago, Ill	St. Augustine, Fla.
210450		Ga. s.	Orlee	13	9	37.9	9.3	3.8	Fsh.	1	15	1912	Cove, Wash	Seattle, Wash.
215702	LJCS	Ga. s.	[3] ORMIDALE ⊙	2,063	1,434	250.5	43.5	20.4	Frt.	24	640	1917	Manitowoc, Wis	New York, N. Y.
221171	MOQR	Ga. y.	Oro	16	14	46.2	9.4	3.8	Yct.	1	85	1921	So. Jacksonville, Fla	Jacksonville, Fla.
216067	LJTG	Ga. s.	Oronite ✚	1,704	1,325	232.0	43.6	26.6	Frt.	20	320	1918	Benicia, Cal	San Francisco, Cal.
200064		Ga. y.	[4] Orono	23	15	55.8	11.0	5.3	Yct.	2	60	1903	Mariners Harbor, N. Y	Belfast, Me.
208876		Ga. s.	Orsino	15	12	48.6	15.0	5.1	Pas.	1	36	1911	Anglesea, N. J	Philadelphia, Pa.
218778		Ga. y.	Orson	22	18	53.3	11.5	5.1	Yct.	2	25	1911	Milton Point, Conn	New York, N. Y.
218826		Ga. y.	Ortalon	23	15	54.3	11.0	5.9	Yct.	2	200	1919	Nyack, N. Y	Do.
155246		Ga. s.	Orvid F. French	12	7	52.0	13.8	3.6	Frt.	3	25	1893	St. Peters, Md	Annapolis, Md.
214620		Ga. s.	Orville G	8	6	31.9	10.5	2.0	Frt.	1	12	1916	Atlantic, N. C	Beaufort, N. C.
214959		Ga. s.	Orville G	6	6	26.0	8.6	2.6	Frt.	1	12	1915	Oconto, Wis	Milwaukee, Wis.
214723		Ga. s.	Orwood	9	6	39.9	14.0	3.6	Frt.	1	40	1917	Alameda, Cal	San Francisco, Cal.
155449		Ga. s.	Osage	19	12	47.0	16.7	3.7	Oys.	4	24	1902	Biloxi, Miss	Gulfport, Miss.
219427	LVFM	Ga. y.	Osana	81	67	75.8	17.5	8.4	Yct.	6	72½	1919	Camden, N. J	Philadelphia, Pa.
155289		Ga. s.	Osbon	7	5	34.3	12.6	3.0	Frt.	2	24	1898	Kitty Hawk, N. C	Elizabeth City, N. C.
155076		Ga. s.	Oscar	7	6	32.0	11.4	4.0	Frt.	2	10	1883	Freeport, N. Y	New York, N. Y.
221827		Ga. s.	Oscar II	6	6	32.2	10.0	3.7	Fsh.	6	20	1916	Lavallette, N. J	Philadelphia, Pa.
155461		Ga. s.	Oscar C	10	7	45.2	12.5	3.0	Frt.	2	24	1903	Morgan City, La	Morgan City, La.
204979		Ga. s.	Oscar J	14	9	49.4	14.4	3.3	Msc.	2	75	1908	Texas City, Tex	New York, N. Y.
212578		Ga. s.	Oscar J. II	21	14	50.5	15.4	4.0	Tow.	2	110	1914	Westlake, La	Galveston, Tex.
215826		Ga. s.	Oscar Gordon	17	15	43.8	14.0	4.0	Frt.	1	38	1917	Crittenden, Va	Norfolk, Va.
19459		Ga. s.	Oscar Newhouse	70	65	78.6	20.1	6.9	Frt.	3	.....	1876	Sheboygan, Wis	Milwaukee, Wis.
211526		Ga. s.	Oscar the Oyster	10	8	37.0	11.5	4.2	Frt.	1	14	1912	Atlantic City, N. J	Philadelphia, Pa.
206373		Ga. y.	Osceola	19	16	50.4	12.6	4.6	Yct.	1	25	1909	Tottenville, N. Y	New York, N. Y.
206388		*Ga. p.	Osceola	6	5	38.8	9.0	2.0	Tow.	1	8	1909	Kanauga, Ohio	Cincinnati, Ohio.
209436		Ga. s.	Osceola	44	43	60.0	17.0	3.8	Pas.	1	40	1911	St. Augustine, Fla	St. Augustine, Fla.
214578	LGND	Ga. y.	Osceola II	19	17	48.3	12.9	4.9	Yct.	1	25	1905	New York, N. Y	New York, N. Y.
213462		*Ga. p.	Osha Ruth	9	9	45.0	10.2	2.4	Frt.	1	20	1915	Miller, Ohio	Cincinnati, Ohio.
155222		Ga. s.	Ospray	11	10	37.4	13.2	4.8	Frt.	2	.....	1888	West Creek, N. J	Newark, N. J.
150884		Ga. s.	[5] Osprey	24	15	53.6	11.2	4.7	Pas.	2	50	1900	Baltimore, Md	Baltimore, Md.
155446		Ga. s.	Osprey	19	11	48.6	16.1	6.5	Frt.	2	.....	1902	Dennysville, Me	Eastport, Me.
204370		Ga. s.	Osprey	14	9	46.6	9.5	5.1	Fsh.	2	40	1907	Millbridge, Me	South West Harbor, Me.
209363	LCFW	Ga. y.	[6] Osprey	25	17	50.0	12.8	5.9	Yct.	1	50	1911	Camden, N. J	Boston, Mass.
211183		Ga. s.	Osprey	12	9	40.0	13.0	4.0	Fsh.	2	30	1913	Greenport, N. Y	New York, N. Y.
213903		Ga. s.	Osprey	25	16	50.7	14.4	5.4	Frt.	3	25	1915	Fairhaven, Cal	Marshfield, Oreg.
214575		Ga. s.	Osprey	8	7	33.8	8.3	3.8	Tow.	1	10	1906	Ballard, Wash	Seattle, Wash.
215441		†Ga. s.	Osprey	24	9	55.1	13.7	5.2	Fsh.	5	30	1917	East Machias, Me	Portland, Me.
215882		Ga. s.	Osprey	49	18	67.6	18.5	6.2	Fsh.	2	170	1917	Oakland, Cal	San Francisco, Cal.
216595		Ga. s.	Osprey	12	11	41.0	12.0	4.0	Fsh.	3	25	1918	Shakan, Alaska	Wrangell, Alaska.
216818		Ga. y.	[7] Osprey	23	20	46.0	14.9	5.0	Yct.	1	12	1918	Belmar, N. J	Philadelphia, Pa.
216746		Ga. s.	Osprey	10	7	36.5	9.3	5.0	Fsh.	3	16	1918	Suquamish, Wash	Seattle, Wash.
218152		Ga. s.	[8] Osprey	34	23	5978	16.5	6.3	Tow.	3	125	1918	Rochester, N. Y	New York, N. Y.
204156	KWOR	Ga. y.	Osprey II	44	38	70.0	14.0	6.2	Yct.	3	.....	1907	Long Island City, N. Y	Do.
208618		Ga. s.	Osrie	15	12	47.5	13.0	4.5	Pas.	3	36	1911	Anglesea, N. J	Philadelphia, Pa.
212518		Ga. s.	Oswegatchie	12	8	39.0	10.6	4.2	Pas.	1	24	1914	Chicago, Ill	Chicago, Ill.
209056		Ga. s.	Otis	7	6	34.0	8.4	3.2	Msc.	1	12	1911	Stacy, N. C	Beaufort, N. C.
214943		Ga. s.	Otis	6	5	34.8	9.8	3.9	Fsh.	1	10	1915	Westerly, R. I	Newport, R. I.
155465		Ga. s.	Otis D. Terrell	13	9	46.4	16.2	3.9	Frt.	1	20	1902	Portsmouth, N. C	Washington, N. C.
212278		Ga. s.	OTTAWA	75	70	57.4	17.5	6.0	Pas.	3	55	1914	Ferrysburg, Mich	Grand Haven, Mich.
212422		Ga. s.	OTAWA	50	48	78.4	13.6	4.0	Frt.	3	40	1905	Elmwood Place, Ohio	St. Louis, Mo.
213662		Ga. y.	[9] Otter	29	19	50.4	13.5	5.4	Yct.	1	100	1915	Chicago, Ill	Cleveland, Ohio.
204902		Ga. s.	Otter	15	10	28.3	8.0	2.7	Pas.	1	.....	1908	La Conner, Wash	Seattle, Wash.
211197		Ga. s.	Otter	18	12	43.0	12.7	6.1	Pas.	2	55	1913	Los Angeles, Cal	Los Angeles, Cal.

[1] Formerly st. y. Marietta.
[2] Formerly (a st. y. Sultana. (b st. s. Orion.
[3] Formerly ga. s. (a Motor No. 1. (b Lake Mohonk. (c Astmahco III.
[4] Formerly ga. y. Atrypa.
[5] Formerly ga. s. Petrolia.
[6] Formerly ga. s. Esther D.
[7] Formerly ga. y. Emma.
[8] Formerly ga. s. Rochester.
[9] Formerly ga. y. Florence IV.
† Oil engine.

MERCHANT MOTOR VESSELS OF THE UNITED STATES—Continued.

Official No.	Signal letters.	Rig.	Name of vessel.	Gross tonnage.	Net tonnage.	Length.	Breadth.	Depth.	Service.	Crew.	Indicated horsepower.	When built.	Where built.	Home port (where permanent document issues).
						Feet.	*Feet.*	*Feet.*						
211853	.....	Ga. s.	Otter	12	12	40.6	12.4	3.7	Fsh.	2	20	1913	Abbeville, La.	Port Arthur, Tex.
204329	.....	Ga. s.	Otto	14	9	46.0	8.8	4.5	Pas.	1	.....	1896	Morris Heights, N. Y.	Philadelphia, Pa.
206741	.....	[6]Ga. p.	Otto	15	15	50.0	12.6	2.8	Tow.	3	40	1909	Kansas City, Kans.	Kansas City, Mo.
211390	.....	Ga. s.	Otto	7	6	44.0	8.4	3.3	Pas.	1	20	1902	La Crosse, Wis.	Milwaukee, Wis.
155421	KRNG	Ga. y.	Ouiatchouan	19	13	52.4	10.5	4.8	Yct.	2	.....	1900	Trenton, N. J.	New Orleans, La.
211211	.....	Ga. s.	Ouida	12	8	43.6	11.3	3.0	Pas.	1	45	1913	Galveston, Tex.	Galveston, Tex.
207525	.....	Ga. s.	Oulu	11	10	38.3	9.8	4.3	Fsh.	2	16	1910	Douglas, Alaska	Wrangell, Alaska.
217476	.....	Ga. s.	Ouray	6	5	33.4	8.1	3.6	Fsh.	3	40	1919	Seattle, Wash.	Seattle, Wash.
213134	.....	Ga. s.	Outer Harbor	12	9	34.6	9.8	4.4	Pas.	1	32	1915	Chicago, Ill.	Chicago, Ill.
208069	.....	Ga. s.	Ove	16	10	38.0	11.8	4.6	Fsh.	2	20	1910	Seattle, Wash.	Seattle, Wash.
216547	.....	Ga. s.	Overseer	11	7	37.6	9.6	3.4	Oys.	0	60	1918	Chincoteague, Va.	Bridgeport, Conn.
217706	.....	Ga. s.	Over The Top	7	6	25.8	10.0	4.0	Fsh.	2	15	1919	Stanwood, Wash.	Seattle, Wash.
220364	.....	Ga. s.	Over The Top	48	39	63.0	16.2	6.9	Frt.	65	65	1920	Seattle, Wash.	Do.
214839	.....	Ga. s.	Over The Waves	25	7	50.5	14.8	7.1	Fsh.	2	36	1917	Friendship, Me.	Mobile, Ala.
211126	.....	Ga. y.	Owanee	26	17	44.6	14.8	3.3	Frt.	2	25	1912	St. Augustine, Fla.	Beaufort, N. C.
155109	.....	Ga. y.	Oweene	24	23	54.8	13.4	9.5	Yct.	2	.....	1891	Boston, Mass.	Boston, Mass.
155378	.....	Ga. s.	Owl	14	8	47.6	12.4	3.8	Pas.	3	.....	1900	Bridgeport, Conn.	New York, N. Y.
204085	.....	Ga. s.	Owl	14	14	36.0	13.0	3.5	Frt.	2	10	1907	Alexandria Bay, N. Y.	Cape Vincent, N. Y.
205897	.....	[6]Ga. p.	Owl	13	11	57.7	11.6	2.3	Tow.	1	18	1908	Bellaire, Ohio.	Cincinnati, Ohio.
207151	.....	Ga. s.	Owl	15	10	45.5	11.5	4.4	Fsh.	1	50	1910	Seattle, Wash.	Seattle, Wash.
208441	.....	Ga. s.	Owl	15	5	45.4	13.2	3.7	Tow.	1	40	1911	Alameda, Cal.	San Francisco, Cal.
208726	.....	Ga. s.	Owl	47	28	60.6	20.3	6.5	Frt.	6	100	1911	North Bend, Oreg.	Do.
222081	.....	Ga. s.	Owl	11	7	41.8	14.0	3.7	Fsh.	2	55	1922	Los Angeles, Cal.	Los Angeles, Cal.
155433	.....	Ga. s.	Oyster	5	5	26.2	11.6	3.8	Fsh.	1	.....	1901	Osterville, Mass.	New Bedford, Mass.
213475	.....	Ga. s.	Oysterette	12	10	42.0	12.0	2.5	Fsh.	1	30	1910	Inwood, N. Y.	New York, N. Y.
211058	.....	Ga. s.	Oysterman	13	9	39.2	12.4	4.6	Frt.	1	35	1913	Tacoma, Wash.	Tacoma, Wash.
211635	.....	Ga. s.	Oysterman	30	16	56.2	17.6	5.1	Frt.	2	50	1913	Crittenden, Va.	Norfolk, Va.
19366	.....	Ga. s.	Oyster Plant	13	12	34.0	15.4	3.7	Fsh.	2	24	1872	Mobile, Ala.	Mobile, Ala.
204049	.....	Ga. s.	Oyster Transport	29	24	70.2	17.2	4.0	Fsh.	1	60	1907	Greenport, N. Y.	New York, N. Y.
200534	.....	Ga. s.	Oyston	15	10	50.0	13.0	4.2	Fsh.	3	40	1903	Pocomoke City, Md.	Newport News, Va.
213644	.....	Ga. s.	Ozark	8	6	35.7	8.4	3.0	Pas.	1	16	1914	Clarendon, Ark.	St. Louis, Mo.
			P.											
207203	.....	Ga. s.	P. D. Patrol	15	10	45.7	9.8	4.8	Pol.	1	80	1908	Oakland, Cal.	San Francisco, Cal.
210038	.....	Ga. s.	P. L. Ammon	52	20	63.6	17.0	6.3	Frt.	6	60	1919	Detroit, Mich.	Detroit, Mich.
215857	.....	[6]Ga. s.	P. W. McAdow	84	57	74.7	20.0	5.5	Frt.	3	45	1917	Marco, Fla.	Tampa, Fla.
201[illegible]2	.....	Ga. s.	P. & B. No. 2	14	12	48.0	14.5	4.0	Oys.	2	30	1907	Greenport, N. Y.	Providence, R. I.
216116	.....	Ga. s.	P. A. D. D. Co. No. 7	14	9	44.4	13.2	3.8	Msc.	1	120	1916	Perth Amboy, N. J.	Perth Amboy, N. J.
206582	.....	Ga. s.	[1]Pablo	15	10	49.3	15.2	4.1	Frt.	1	.....	1909	San Francisco, Cal.	San Francisco, Cal.
136405	.....	Ga. s.	[2]Pacific	30	28	54.2	15.3	6.1	Frt.	2	30	1893	Baltimore, Md.	New York, N. Y.
202717	.....	Ga. s.	Pacific	25	17	54.3	12.3	3.1	Fsh.	3	50	1905	Coppermount, Alaska	Juneau, Alaska.
207431	.....	Ga. s.	Pacific	15	10	39.0	12.6	4.7	Fsh.	7	20	1910	Tacoma, Wash.	Seattle, Wash.
210467	.....	Ga. s.	Pacific	9	9	38.0	11.3	2.8	Fsh.	1	12	1912	Palacios, Tex.	Port Lavaca, Tex.
21[illegible]73	.....	Ga. s.	Pacific	20	13	46.3	12.0	3.9	Tow.	1	30	1913	Anacortes, Wash.	Seattle, Wash.
215[illegible]4	.....	Ga. s.	Pacific	16	14	44.8	12.6	5.4	Fsh.	2	35	1916	San Diego, Cal.	San Diego, Cal.
207737	.....	Ga. s.	Pactolus	10	6	31.6	13.3	3.5	Pas.	1	9	1910	Oakland, Cal.	San Francisco, Cal.
2[illegible]6	.....	Ga. s.	[3]Padariva	37	23	70.5	12.0	6.0	Pas.	2	.....	1909	Alameda, Cal.	Los Angeles, Cal.
2[illegible]1	LBQH	Ga. y.	[4]Padariva II	95	65	92.0	17.0	8.1	Yct.	4	100	1910	Seattle, Wash.	Do.
205431	.....	Ga. s.	Pal	6	5	33.0	8.4	3.5	Pas.	1	33	1908	New York, N. Y.	New York, N. Y.
212107	.....	Ga. s.	Pal	20	20	64.1	14.3	3.0	Frt.	1	40	1914	Seattle, Wash.	Seattle, Wash.
220176	.....	Ga. s.	Pal	12	10	39.6	12.2	4.2	Fsh.	1	25	1920	Noank, Conn.	New York, N. Y.
150829	.....	Ga. s.	Palacea	12	8	44.0	12.0	4.9	Tow.	3	25	1899	Camden, N. J.	Baltimore, Md.
150824	.....	Ga. s.	Paladin	30	20	58.2	15.4	9.0	Msc.	3	125	1899	Brooklyn, N. Y.	New York, N. Y.
203222	KVWB	Ga. y.	Paladin	27	22	61.5	15.0	4.0	Yct.	3	30	1906	St. Augustine, Fla.	Do.
209064	LCDN	Ga. y.	[5]Paladin II	42	31	60.5	16.7	8.5	Yct.	4	40	1911	Chelsea, Mass.	Do.
207901	LBQH	Ga. s.	[6]Padriva II	95	65	92.0	17.0	8.1	Yct.	4	100	1910	Seattle, Wash.	Los Angeles, Cal.
218170	LRJB	Ga. s.	Palafox ✚	663	531	150.2	39.2	13.8	Frt.	4	200	1919	Pensacola, Fla.	Pensacola, Fla.
209903	KTCN	Ga. y.	Palestine	68	60	82.5	21.4	9.0	Yct.	7	.....	1904	Port Jefferson, N. Y.	New Bedford, Mass.
204124	.....	Ga. s.	Palm	33	30	51.6	14.2	5.4	Frt.	1	90	1906	Boston, Mass.	SouthWest Harbor, Me.
214573	.....	Ga. s.	Palm	9	6	61.0	14.0	2.1	Pas.	1	20	1916	Palm Valley, Fla.	Miami, Fla.
217627	.....	Ga. s.	Palmer S.	8	5	30.6	9.2	4.9	Pas.	2	21	1919	Port Stanley, Wash.	Seattle, Wash.
150760	.....	Ga. y.	Palmetto	19	13	39.5	13.3	5.7	Yct.	2	.....	1897	East Boston, Mass.	Houston, Tex.
201113	KTFV	Ga. y.	Palmetto	23	17	60.2	12.5	3.0	Yct.	2	45	1903	New York, N. Y.	New York, N. Y.
221768	.....	Ga. s.	Palmyra	31	13	61.2	14.4	5.5	Frt.	10	80	1921	Honolulu, Hawaii	Honolulu, Hawaii.
215479	.....	Ga. y.	[7]Pal O'Mine	25	17	60.0	11.1	5.8	Yct.	4	400	1917	New York, N. Y.	Detroit, Mich.
212331	.....	Ga. y.	[8]Paloma	50	23	77.4	14.1	5.6	Yct.	1	80	1914	Boston, Mass.	Boston, Mass.
221234	.....	Ga. y.	Pam	33	25	60.2	12.0	6.3	Yct.	3	450	1921	Milwaukee, Wis.	Detroit, Mich.
209004	.....	Ga. s.	Panama	21	14	46.7	14.1	5.9	Frt.	1	85	1911	San Francisco, Cal.	San Francisco, Cal.
209513	.....	Ga. s.	Panama	50	34	61.4	18.0	7.8	Fsh.	13	85	1911	Seattle, Wash.	Ketchikan, Alaska.

[1] Formerly ga. s. Dow No. 1.
[2] Formerly ga. s. Efterpie.
[3] Formerly ga. s. Donnie Boon.
[4] Formerly ga. y. Taconite.
[5] Formerly ga. y. Taconite.
[6] Formerly ga. y. Autocrat.
[7] Formerly ga. y. Velocipede.
[8] Formerly (a ga. y. Paloma. (b U. S. S. Paloma.
† Oil engine.

MERCHANT MOTOR VESSELS OF THE UNITED STATES—Continued.

Official No.	Signal letters.	Rig.	Name of vessel.	Gross tonnage.	Net tonnage.	Length.	Breadth.	Depth.	Service.	Crew.	Indicated horsepower.	When built.	Where built.	Home port (where permanent document issues).
						Feet.	*Feet.*	*Feet.*						
209592		Ga. s.	Panama	29	20	50.1	14.7	6.1	Fsh.	8	45	1912	Tacoma, Wash.	Juneau, Alaska.
209810		Ga. s.	Panama	10	7	41.2	11.2	4.9	Frt.	2	16	1912	San Francisco, Cal.	San Diego, Cal.
213276		Ga. s.	Panama	41	29	55.7	20.4	5.5	Frt.	4	50	1915	West Norfolk, Va.	Norfolk, Va.
211675		Ga. s.	Pan-America	53	47	55.5	17.9	7.9	Pas.	4	65	1913	Carlstadt, N. J.	New York, N. Y.
213605		Ga. s.	Panazone	10	7	44.4	10.8	3.2	Pas.	1	40	1915	Vallejo, Cal.	San Francisco, Cal.
211427	LDOF	Ga. y.	[1] Pandora III	34	27	57.5	13.7	6.2	Yct.	1	50	1913	Camden, N. J.	New York, N. Y.
210099		Ga. s.	Pankost No. 39	13	9	51.7	12.6	3.3	Frt.	1	40	1913	Washington, Cal.	San Francisco, Cal.
150848		Ga. s.	Pansy	25	8	67.0	14.0	3.3	Frt.	4	.....	1899	Berwick, La.	Morgan City, La.
206092		Ga. s.	Pansy	20	16	43.5	14.5	6.1	Frt.	2	40	1909	Astoria, N. Y.	New York, N. Y.
215730		*Ga. p.	Pansy	20	16	46.0	11.7	2.6	Tow.	1	20	1917	Newport, Ark.	St. Louis, Mo.
200673		Ga. s.	Panther	9	6	36.0	9.7	3.9	Tow.	1	.....	1904	Astoria, Oreg.	Seattle, Wash.
200684		Ga. s.	Panther	10	7	33.1	11.4	6.0	Fsh.	1	12	1904	Bremen, Me.	Rockland, Me.
204141		Ga. s.	Panther	14	9	55.8	11.8	3.8	Pas.	1	.....	1907	Bolivar, Tex.	Galveston, Tex.
213720		Ga. s.	Panther	11	10	34.8	9.3	3.5	Fsh.	2	25	1915	St. James, Mich.	Grand Haven, Mich.
214795		Ga. s.	Panther	39	30	56.2	15.1	6.9	Fsh.	2	85	1917	Tacoma, Wash.	Seattle, Wash.
205028		Ga. s.	Pantooset	17	10	36.0	14.4	6.0	Fsh.	4	.....	1908	Friendship, Me.	South West Harbor, Me.
221668		Ga. s.	Panuco	12	9	36.0	11.7	3.0	Frt.	1	12	1921	Aransas Pass, Tex.	Galveston, Tex.
150631		Ga. y.	Papoose	29	24	70.5	10.3	6.0	Yct.	3	.....	1893	Bath, Me.	New York, N. Y.
210921		Ga. s.	Papoose	12	5	43.0	14.5	3.2	Fsh.	3	35	1913	Chuckatuck, Va.	Newport News, Va.
201207		Ga. s.	Pappoose	7	6	47.0	10.0	3.3	Frt.	2	24	1903	Crisfield, Md.	Crisfield, Md.
217031		Ga. s.	Papyrus	6	5	31.0	8.8	4.0	Tow.	1	18	1913	Muskegon, Mich.	Grand Haven, Mich
214121		Ga. s.	Paret	20	16	47.4	11.4	4.9	Frt.	2	18	1916	Fort Washington, Md.	Annapolis, Md.
207673		Ga. s.	Parrot	7	7	31.8	10.1	3.3	Fsh.	1	16	1910	Klinquan, Alaska	Ketchikan, Alaska.
211090		Ga. s.	Parrot	22	15	45.5	14.0	5.8	Fsh.	5	40	1913	Seattle, Wash.	Seattle, Wash.
214774		Ga. s.	Parthenia D	26	17	53.5	16.4	4.4	Frt.	3	50	1917	West Norfolk, Va.	Norfolk, Va.
203638		Ga. s.	Parthia	13	8	45.0	11.0	4.9	Pas.	1	110	1906	Winslow, Wash.	Seattle, Wash.
92163		Ga. s.	Partridge	21	19	51.0	15.0	2.8	Tow.	1	.....	1890	Bethel, N. C.	Norfolk, Va.
213237	LFJT	Ga. y.	Partridge	36	24	52.5	14.4	6.0	Yct.	1	40	1915	Burton, Wash.	San Francisco, Cal.
220293		Ga. y.	Pasado Manana	37	25	60.6	14.6	5.8	Yct.	2	65	1920	Oakland, Cal.	Do.
207473		Ga. s.	Pasadena	11	6	36.5	9.7	5.7	Pas.	1	12	1910	Sharptown, Md.	Philadelphia, Pa.
221990		Ga. s.	Pasquale	10	8	36.9	11.9	3.7	Fsh.	6	24	1917	Sea Isle City, N. J.	Do.
204518		Ga. y.	Pastime	66	45	83.6	16.2	5.8	Yct.	4	65	1907	Baltimore, Md.	Do.
205427		Ga. y.	Pastime	20	16	46.7	14.0	4.0	Yct.	2	.....	1908	Greenport, N. Y.	St. Augustine, Fla.
205620		Ga. s.	Pastime	11	11	39.8	10.5	7.9	Msc.	2	25	1908	Orange, Tex.	Port Arthur, Tex.
213545		Ga. s.	Pastime	20	14	36.0	8.0	2.8	Frt.	1	10	1915	Keithsburg, Ill.	Chicago, Ill.
214293	LGDW	Ga. y.	[2] Pastime	24	16	53.3	12.4	4.5	Yct.	2	240	1916	Camden, N. J.	Pittsburgh, Pa.
220196		Ga. y.	Pastime	231	196	109.3	22.1	7.6	Yct.	9	250	1920	Boston, Mass.	New York, N. Y.
218212		Ga. y.	Pastime IV	21	18	44.9	11.4	5.0	Yct.	1	50	1918	Buffalo, N. Y.	Philadelphia, Pa.
214949		Ga. s.	Pat	6	5	25.8	7.5	3.3	Fsh.	2	10	1914	Sawyer, Wis.	Milwaukee, Wis.
141811		Ga. s.	[3] Patapsco	25	17	59.5	11.4	5.2	Msc.	1	60	1902	Baltimore, Md.	New York, N. Y.
150874		Ga. s.	Patent	11	10	34.5	13.5	5.2	Msc.	1	.....	1900	Brooklyn, N. Y.	Do.
200157		Ga. s.	[4] Pathfinder	13	13	42.6	14.8	5.4	Fsh.	5	24	1903	Gloucester, Mass.	Boothbay, Me.
202225		Ga. s.	[5] Pathfinder	18	13	36.6	9.4	4.2	Frt.	3	20	1905	Manitowoc, Wis.	Milwaukee, Wis.
209919		Ga. s.	Pathfinder	8	5	34.2	9.0	4.0	Frt.	1	10	1912	Seattle, Wash.	Cordova, Alaska.
211343		Ga. s.	Pathfinder	14	12	38.4	13.8	4.4	Pas.	1	52	1913	Sayville, N. Y.	Patchogue, N. Y.
216623		Ga. s.	Patmos	24	16	44.8	13.6	5.9	Fsh.	6	35	1918	Tacoma, Wash.	Seattle, Wash.
204220		Ga. y.	Patricia	21	17	60.1	11.0	5.0	Yct.	2	24	1907	New York, N. Y.	Houston, Tex
208988		Ga. s.	[6] Patricia	13	9	43.2	12.0	4.0	Frt.	2	25	1911	Hoquiam, Wash.	Juneau, Alaska.
216579		Ga. s.	Patriot	30	7	64.6	15.9	5.3	Frt.	4	60	1918	East Machias, Me.	Eastport, Me.
209243		Ga. s.	Patrol	14	12	41.3	14.9	3.7	Oys.	2	15	1911	New Haven, Conn.	New York, N. Y.
212763		Ga. s.	Patrol	10	8	40.3	8.9	4.2	Tow.	1	32	1908	Bristol, R. I.	New Bedford, Mass.
214613		Ga. s.	Patrol	9	7	34.9	9.3	3.8	Pas.	1	25	1916	Shine, Wash.	Tacoma, Wash.
220697		Ga. s.	Patrol	33	14	65.6	16.2	5.8	Frt.	2	60	1920	East Machias, Me.	Eastport, Me.
209000	LCBW	Ga. s.	Patsy	228	92	94.0	24.6	7.6	Fsh.	18	220	1911	North Bend, Oreg.	Astoria, Oreg.
212715		Ga. s.	[7] Patsy	30	13	60.2	14.4	6.7	Fsh.	5	28	1914	Scranton, Miss.	New Orleans, La.
222173		Ga. s.	Patsy	6	5	31.0	10.1	3.2	Oys.	1	15	1922	Milford, Del.	Wilmington, Del.
214464	LGJS	Ga. y.	Pattina	31	21	59.5	12.0	5.8	Yct.	4	400	1916	Stamford, Conn.	New York, N. Y.
217823		Ga. s.	Patty May	30	16	58.5	15.8	4.8	Frt.	2	60	1919	Crittenden, Va.	Norfolk, Va.
150867		Ga. y.	[8] Paukewis	16	13	39.8	14.8	5.6	Yct.	2	40	1900	South Boston, Mass.	Tampa, Fla.
207905		Ga. s.	Paul	91	41	95.9	20.6	5.7	Pas.	5	100	1910	Madisonville, La.	New Orleans, La.
214124		Ga. s.	Paul B	8	6	36.7	8.2	2.8	Pas.	1	18	1915	Memphis, Tenn.	Vicksburg, Miss.
150923		Ga. s.	Paul C. Joslin	30	15	54.4	19.0	5.0	Oys.	6	.....	1901	Dorchester, N. J.	Philadelphia, Pa.
210079		Ga. s.	Paul D	6	6	32.0	8.5	4.0	Frt.	3	14	1911	Manitowoc, Wis.	Milwaukee, Wis.
220688		Ga. s.	Paul G	14	10	46.8	13.0	5.0	Fsh.	1	60	1918	Long Beach, Cal.	Los Angeles, Cal.
209927		Ga. s.	Paul Jones	10	8	45.0	11.0	4.6	Frt.	2	24	1911	Poquoson, Va.	Crisfield, Md.
208416		Ga. s.	Paul Martin	13	9	42.7	12.3	4.0	Tow.	1	40	1910	San Francisco, Cal.	San Francisco, Cal.
150801		Ga. s.	Paul Raymond	12	10	47.8	13.0	3.0	Oys.	1	25	1898	Freeport, N. Y.	New York, N. Y.
209378		*Ga. p.	Paul S	14	6	51.6	8.5	2.0	Tow.	1	15	1911	Stumptown, W. Va.	Pittsburgh, Pa.
222009		Ga. s.	†Paulette	12	10	43.4	11.0	5.0	Msc.	1	25	.....	(‡)	New York, N. Y.
86281		Ga. s.	[9] Pauline	10	10	45.6	16.4	2.4	Pas.	1	.....	1883	St. Augustine, Fla.	Miami, Fla.
150442		Ga. s.	Pauline	7	5	33.5	13.0	3.5	Msc.	1	18	1888	Keyport, N. J.	Perth Amboy, N. J.

[1] Formerly ga. y. Margo.
[2] Formerly ga. y. (a Agnes B. (b A. R. M.
[3] Formerly ga. s. Letitia.
[4] Formerly ga. s. Helen D. Lane.
[5] Formerly ga. s. Minnie R.
[6] Formerly st. s. Dolphin.
[7] Formerly ga. s. Louise Pol.
[8] Formerly British ga. y. Paukewis.
[9] Formerly ga. s. G. W. Corbett.
† Lost April 17, 1922.
‡ Unknown.

MERCHANT MOTOR VESSELS OF THE UNITED STATES—Continued.

Official No.	Signal letters.	Rig.	Name of vessel.	Gross tonnage.	Net tonnage.	Length.	Breadth.	Depth.	Service.	Crew.	Indicated horsepower.	When built.	Where built.	Home port (where permanent document issues).
						Feet.	*Feet.*	*Feet.*						
150706	.....	Ga. s.	Pauline	10	10	32.0	13.2	4.6	Frt.	1	.....	1893	Bridgeport, Conn	Bridgeport, Conn.
151001	.....	[4]Ga. p.	Pauline	5	5	28.0	12.0	3.3	Mse.	5	.....	1898	Shrewsbury, N. J	Newark, N. J.
208420	.....	Ga. s.	Pauline	10	8	40.0	10.8	2.6	Tow.	2	25	1911	Quincy, Ill	Chicago, Ill.
214825	.....	Ga. s.	Pauline	9	5	33.6	9.2	3.9	Frt.	1	45	.....	Norfolk, Va	Savannah, Ga.
220381	.....	Ga. s.	Pauline	7	6	37.3	12.0	3.0	Fsh.	1	18	1910	St. Ignace, Mich	Marquette, Mich.
213012	.....	Ga. s.	Pauline II	36	34	58.8	18.0	3.5	Pas.	2	32	1915	St. Augustine, Fla	St. Augustine, Fla.
217659	.....	Ga. s	Pauline McLoon	16	5	45.6	13.8	5.9	Frt.	2	32	1911	Friendship, Me	Rockland, Me.
150877	.....	Ga. s.	Pausch Bros	14	11	45.5	13.7	4.6	Oys.	3	.....	1900	Stratford, Conn	New York, N. Y.
107156	.....	Ga. s.	[1]Pausch Bros. I	18	12	35.4	12.1	4.0	Oys.	3	.....	1892	South Norwalk, Conn	Do.
208675	.....	Ga. s.	Pausch Bros. IV	41	28	57.4	18.9	6.6	Oys.	4	120	1911	Tottenville, N. Y	Do.
204842	.....	Ga. s.	Pausch Bros. No. 2	11	8	46.0	13.5	2.5	Oys.	3	32	1907	Bay Shore, N. Y	Do.
27015	.....	Ga. s.	Paxinosa	22	19	45.4	13.2	5.0	Fsh.	1	45	1893	Seattle, Wash	Los Angeles, Cal.
209898	.....	Ga. s.	Pazana	13	12	35.8	9.4	3.3	Pas.	3	18	1905	West De Pere, Wis	Milwaukee, Wis.
213052	.....	Ga. s.	Peace	29	20	59.5	13.5	5.3	Frt.	1	27	1915	Fogartyville, Fla	Wilmington, Del.
218773	.....	Ga. s.	Peacock	8	6	34.8	9.1	4.0	Fsh.	1	9	1919	Quilcene, Wash	Seattle, Wash.
208407	.....	Ga. s.	Peanuts	10	7	27.3	10.5	3.2	Fsh.	3	20	1911	Seattle, Wash	Do.
150409	.....	Ga. s.	Pearl	5	5	22.5	11.9	3.8	Frt.	2	.....	1887	Noank, Conn	New London, Conn.
150708	.....	Ga. s.	Pearl	10	6	42.4	14.3	2.8	Oys.	2	.....	1895	Biloxi, Miss	Morgan City, La
150805	.....	Ga. s.	Pearl	8	8	43.0	12.9	3.2	Tow.	2	.....	1898	Cedar Bayou, Tex	Houston, Tex.
150835	.....	Ga. s.	Pearl	16	16	40.6	15.0	6.0	Fsh.	2	.....	1899	Gloucester, Mass	Provincetown, Mass.
201005	.....	Ga. s.	Pearl	10	5	34.4	12.4	5.7	Fsh.	2	.....	1904	.....do	Gloucester, Mass.
204971	.....	Ga. s.	Pearl	19	13	46.3	13.9	4.3	Fsh.	3	.....	1908	Port Angeles, Wash	Port Angeles, Wash.
207052	.....	Ga. s.	Pearl	8	8	38.4	10.5	2.6	Mse.	2	16	1909	Morehead City, N. C	Wilmington, N. C.
208433	.....	Ga. s.	Pearl	7	6	29.0	8.0	3.0	Fsh.	2	8	1905	Green Bay, Wis	Milwaukee, Wis.
209118	.....	Ga. y.	Pearl	19	18	38.0	11.0	5.0	Yct.	2	28	1911	Grand Rapids, Mich	Chicago, Ill.
210779	.....	Ga. s.	Pearl	7	5	33.0	8.5	3.7	Fsh.	1	14	1912	Wit, N. C	Norfolk, Va.
153719	.....	Ga. s.	Pearl B	5	5	23.7	11.2	3.6	Frt.	1	12	1896	Osterville, Mass	Vineyard Haven, Mass.
220318	.....	Ga. s.	Pearl F	10	7	35.8	10.4	4.3	Fsh.	2	15	1920	Seattle, Wash	Seattle, Wash.
206495	.....	Ga. s.	Pearl H	10	8	43.5	12.5	3.6	Frt.	1	.....	1904	Peoria, Fla	St. Augustine, Fla.
208336	.....	Ga. s.	Pearl King	12	10	32.4	12.2	3.0	Frt.	2	24	1911	Charleston, S. C	Charleston, S. C.
220486	.....	Ga. s.	Pearl Necklace	23	16	43.0	13.8	5.6	Fsh.	2	60	1920	Osterville, Mass	New Bedford, Mass.
205615	.....	Ga. s.	Pearl D. Evans	23	9	56.1	16.0	4.5	Fsh.	4	50	1908	Weems, Va	Newport News, Va.
150715	.....	Ga. s.	Pearle	5	5	23.3	11.0	3.5	Fsh.	1	8	1896	Osterville, Mass	New Bedford, Mass.
203961	.....	Ga. s.	Peconic	14	12	59.0	16.0	2.0	Frt.	2	.....	1907	Greenport, N. Y	Greenport, N. Y.
210002	.....	Ga. s.	Peconic	48	28	59.6	21.4	5.9	Oys.	6	60	1912	Tottenville, N. Y	Do.
213364	.....	Ga. s.	Pedro	6	6	40 2	9.5	2.4	Pas.	2	40	1915	Kansas City, Mo	Kansas City, Mo.
209639	.....	Ga. s.	Peer	14	9	34.0	11.4	3.8	Pas.	1	35	1912	Los Angeles, Cal	Los Angeles, Cal.
200616	.....	Ga. s.	Peerless	45	26	65.3	22.4	4.7	Oys.	4	.....	1904	Handsboro, Miss	New Orleans, La.
208921	.....	Ga. s.	Peerless	18	12	40.3	14.2	4.3	Pas.	1	12	1911	Ocean City, N. J	Philadelphia, Pa.
209312	.....	Ga. s.	Peerless	32	17	56.4	15.4	4.4	Frt.	2	54	1911	Tampa, Fla	Tampa, Fla.
209899	.....	Ga. s.	Peerless	13	9	44.5	11.8	5.2	Pas.	1	20	1912	Bellingham, Wash	Seattle, Wash.
212848	.....	Ga. s.	Peerless	12	11	41.2	13.0	4.5	Fsh.	2	36	1914	Hyannis Port, Mass	Vineyard Haven, Mass.
217371	.....	Ga. s.	Peerless	32	17	54.0	16.7	5.9	Fsh.	3	85	1918	San Diego, Cal	San Diego, Cal.
217563	.....	Ga. s.	Peerless	12	8	43.2	10.3	4.2	Pas.	1	40	1919	Crittenden, Va	Norfolk, Va.
217714	.....	Ga. s.	Peerless	50	40	59.8	15.7	4.5	Fsh.	3	85	1919	Vermilion, Ohio	Sandusky, Ohio.
222087	.....	Ga. s.	Peerless	12	8	44.9	13.0	3.9	Tow.	1	50	1922	San Francisco, Cal	San Francisco, Cal.
220134	.....	Ga. s.	Peerless II	21	14	60.9	15.1	4.6	Tow.	1	99	1920	Vermilion, Ohio	Erie, Pa.
208610	LQPK	Ga. y.	[3]Peggy	68	64	64.6	16.0	6.6	Yct.	3	40	1911	Manitowoc, Wis	Philadelphia, Pa.
211127	.....	Ga. s.	[3]Peggy	12	10	41.3	9.0	3.8	Frt.	1	24	1910	Buffalo, N. Y	Buffalo, N. Y.
213999	.....	Ga. s.	Peggy	15	13	42.0	11.4	4.0	Fsh.	3	40	1916	Wrangell, Alaska	Juneau, Alaska.
218671	.....	Ga. y.	Peggy	16	13	44.4	10.6	4.5	Yct.	1	60	1914	Ventnor, N. J	Philadelphia, Pa.
219096	.....	Ga. s.	Peggy	6	5	33.8	11.2	3.1	Fsh.	4	20	1918	Barcelona, N. Y	Cleveland, Ohio.
213200	.....	Ga. s.	Peggy B	7	6	29.5	9.0	3.4	Fsh.	3	10	1910	Green Bay, Wis	Milwaukee, Wis.
221635	.....	Ga. s.	Peggy H	9	7	33.4	8.2	3.6	Frt.	2	26	1921	Everett, Wash	Seattle, Wash.
208490	.....	Ga. s.	Poggy L	8	7	35.1	8.3	2.3	Pas.	1	25	1911	Ormond, Fla	St. Augustine, Fla.
20006	.....	Ga. s.	Pelican	11	9	34.8	14.0	3.4	Oys.	2	.....	.....	.....	New York, N. Y.
205248	.....	Ga. s.	Pelican	14	10	52.3	12.3	3.0	Pas.	2	42	1908	Bolivar, Tex	Galveston, Tex.
206048	.....	Ga. s.	Pelican	8	5	25.0	9.9	3.6	Fsh.	1	13	1909	Lakewood, Ohio	Buffalo, N. Y.
210989	.....	Ga. s.	Pelican	13	13	41.7	12.0	2.1	Pas.	1	25	1900	Boston, Mass	St. Augustine, Fla.
212851	.....	Ga. s.	Pelican	49	33	50.5	24.0	7.2	Fer.	3	100	1914	Jacksonville, Fla	Jacksonville, Fla.
214756	.....	Ga. s.	Pelican	20	17	47.3	13.0	5.3	Fsh.	7	35	1917	Seattle, Wash	Seattle, Wash.
220321	.....	Ga. s.	Pelican	13	11	40.0	11.7	3.2	Pas.	1	30	1916	Wethersfield, Conn	Hartford, Conn.
222112	.....	Ga. y.	Pelican	47	39	64.9	18.4	5.8	Yct.	1	60	1922	Evansville, Ind	Evansville, Ind.
207371	LBKT	Ga. y.	Pellona	42	33	75.3	12.0	6.6	Yct.	5	100	1910	Boston, Mass	New York, N. Y.
150870	KPSV	Ga. y.	Penelve	23	15	45.0	14.2	5.8	Yct.	2	.....	1900	Fall River, Mass	New Haven, Conn.
150336	.....	Ga. s.	Penguin	21	19	43.1	15.7	6.2	Frt.	3	75	1883	Brooklyn, N. Y	New York, N. Y.
208897	LCBJ	Ga. y.	[4]Penguin	97	79	83.3	17.1	9.8	Yct.	5	.....	1911	Camden, N. J	Do.
211497	.....	Ga. y.	Penguin	31	30	51.0	12.2	5.8	Yct.	2	24	1913	Milwaukee, Wis	Chicago, Ill.
213561	.....	Ga. y.	Penguin	23	18	57.4	11.0	5.9	Yct.	3	36	1915	Camden, Me	New York, N. Y.
214894	.....	†Ga. s.	Penguin	41	15	68.0	16.8	6.1	Fsh.	1	110	1917	Oakland, Cal	San Francisco, Cal.
150686	.....	Ga. s.	Penguin	50	40	51.5	15.4	7.6	Fsh.	8	35	1894	Ballard, Wash	Seattle, Wash.

[1] Formerly ga. s. A. M. Low.
[2] Formerly ga. y. Marigold.
[3] Formerly ga. s. Lamy.
[4] Formerly ga. y. {a Ednada III. b Zianetta. c Bolo.
† Oil engine.

MERCHANT SAILING VESSELS OF THE UNITED STATES—Continued.

Official No.	Signal letters.	Rig.	Name of vessel.	Gross tonnage.	Net tonnage.	Length.	Breadth.	Depth.	Service.	Crew.	Indicated horsepower.	When built.	Where built.	Home port (where permanent document issues).
						Feet.	*Feet.*	*Feet.*						
220601	.....	Ga. s.	Penguin	45	17	68.7	18.3	6.7	Tow.	1	200	1920	San Francisco, Cal.	San Francisco, Cal.
214497	LGNQ	Ga. s	PENNANT ⊙	3,253	2,029	292.3	47.2	26.9	Tnk.	35	1,100	1916	Baltimore, Md.	New York, N. Y.
212200	.....	Ga. s.	Pennesseewassee	10	6	34.8	11.4	5.5	Frt.	2	20	1914	Thomaston, Me.	Portland, Me.
220097	.....	Ga. s.	Pennsville	50	44	60.2	20.2	6.0	Frt.	2	45	1920	Pennsville, N. J.	Philadelphia, Pa.
212733	.....	Ga. s.	Pennsylvania	31	21	52.1	13.9	6.1	Fsh.	8	40	1914	Tacoma, Wash.	Seattle, Wash.
150681	.....	Ga. s.	Penrose	9	9	28.0	12.3	3.8	Pas.	2	.....	1891	Townsend Inlet, N. J.	Somers Point, N. J.
210546	.....	Ga. s.	Pentarco	13	7	39.2	9.6	3.3	Pas.	1	24	1912	Pensacola, Fla.	Pensacola, Fla.
222125	.....	Ga. s.	Pentraco	11	7	58.9	14.3	3.0	Pas.	3	200	1922	Chicago, Ill.	Chicago, Ill.
216628	.....	Ga. s.	Pep	10	7	31.7	9.6	4.4	Fsh.	3	20	1918	Anacortes, Wash.	Wrangell, Alaska.
219150	.....	Ga. y.	[1] Pep	20	16	51.7	11.2	5.7	Yct.	3	160	1919	New York, N. Y.	New York, N. Y.
210701	.....	Ga. s.	Pequest	9	9	30.2	11.3	3.6	Pas.	1	10	1912	East Norwalk, Conn.	Miami, Fla.
213242	LFJV	Ga. y.	[2] Pequest	26	24	54.6	13.1	5.0	Yct.	1	100	1915	Bay Shore, N. Y.	New York, N. Y.
150084	.....	Ga. s.	Percy	5	5	30.6	11.3	2.7	Mso.	2	.....	1876	Patchogue, N. Y.	Greenport, N. Y.
150913	.....	[3] Ga. p.	Percy L.	14	13	51.0	11.4	3.0	Pas.	1	.....	1901	Evansville, Ind.	Evansville, Ind.
205333	.....	Ga. s.	Percy Lee	14	9	50.0	9.5	3.6	Frt.	2	20	1900	St. Joseph, Mich.	Houston, Tex.
215442	.....	† Ga. s.	Pereveveisoff	42	34	39.6	19.8	4.5	Frt.	2	75	1917	Beaulieu, Ga.	Savannah, Ga.
20333	.....	Ga. y.	Perfect	26	25	53.0	18.2	4.7	Yct.	2	25	1868	Scituate, Mass.	Rockland, Me.
205502	.....	Ga. s.	Perfecto	12	8	34.0	9.2	3.9	Pas.	2	12	1908	Tampa, Fla.	Tampa, Fla.
212269	.....	Ga. s.	Per Gynt	20	13	39.9	13.0	5.4	Fsh.	5	20	1914	Seattle, Wash.	Seattle, Wash.
209324	.....	Ga. s.	Perry	14	10	33.7	11.1	5.1	Fsh.	2	35	1911	.....do	Tacoma, Wash.
150291	.....	Ga. s.	Perry Belmont	10	9	36.6	12.6	3.2	Pas.	1	.....	1883	Bayport, N. Y.	New York, N. Y.
150965	.....	Ga. s.	Perseverance	12	11	31.4	15.1	5.0	Fsh.	2	10	1902	Provincetown, Mass.	Fall River, Mass.
211294	.....	Ga. s.	Perseverance	18	12	33.0	13.0	5.2	Frt.	5	25	1913	Seattle, Wash.	Tacoma, Wash.
212152	.....	Ga. s.	Perseverance	21	11	48.0	17.6	4.7	Frt.	4	.....	1914	Dorchester, N. J.	Philadelphia, Pa.
217283	.....	Ga. s.	Perseverance	15	12	45.0	13.0	3.2	Fsh.	5	30	1918	Warm Chuck, Alaska.	Wrangell, Alaska.
215933	.....	Ga. s.	Pershing	21	18	45.5	12.8	5.6	Fsh.	9	30	1918	Seattle, Wash.	Seattle, Wash.
211476	.....	Ga. s.	Peter A	9	8	34.0	11.2	3.5	Fsh.	1	16	1913	Klawack, Alaska.	Sulzer, Alaska.
202184	.....	Ga. s.	Pete Glass	9	6	38.4	11.5	3.3	Fsh.	1	9	1905	Ballard, Wash.	Juneau, Alaska.
20018	.....	Ga. s.	Peter Metzgar	14	11	45.0	16.0	4.4	Pas.	2	.....	1866	Perth Amboy, N. J.	New York, N. Y.
216331	.....	Ga. s.	Peter Pan	32	22	57.4	14.8	6.7	Fsh.	6	50	1918	Los Angeles, Cal.	Los Angeles, Cal.
150863	.....	Ga. s.	Peter R. Paynter	25	12	55.8	17.6	5.0	Oys.	7	.....	1899	Essington, Pa.	Philadelphia, Pa.
205168	.....	Ga. s.	Peterson No. 1	8	5	34.3	11.0	4.2	Pas.	1	45	1908	Tiburon, Cal.	San Francisco, Cal.
209444	.....	Ga. s.	Peterson No. 4	15	10	42.0	13.0	4.7	Pas.	1	50	1911	San Francisco, Cal.	Do.
209182	.....	Ga. s.	Peterson No. 11	10	7	38.9	12.3	4.0	Pas.	1	30	1911	.....do	Do.
211135	.....	Ga. s.	Peterson No. 12	12	8	37.7	12.3	4.4	Pas.	1	30	1913	.....do	Do.
212772	.....	Ga. s.	Peterson No. 14	15	10	45.4	14.0	4.4	Pas.	1	80	1914	.....do	Do.
216035	.....	Ga. s.	Peterson No. 16	11	7	38.7	13.5	4.6	Tow.	1	50	1918	.....do	Do.
216139	.....	Ga. s.	Peterson No. 18	18	12	48.4	13.9	5.6	Pas.	1	80	1918	.....do	Do.
150718	.....	Ga. s.	Petrel	8	7	29.8	12.8	3.7	Pas.	1	18	1896	City Island, N. Y.	New York, N. Y.
150817	.....	Ga. y.	Petrel	32	29	64.5	14.4	13.9	Yct.	2	25	1899	Bristol, R. I.	Do.
150851	.....	Ga. s.	Petrel	13	8	43.5	13.5	4.2	Oys.	4	.....	1900	Bridgeport, Conn.	Bridgeport, Conn.
202979	.....	Ga. s.	Petrel	7	6	25.6	11.0	3.8	Fsh.	2	10	1906	Osterville, Mass.	New Bedford, Mass.
203318	.....	Ga. y.	Petrel	33	32	56.0	15.3	7.5	Yct.	1	.....	1906	Detroit, Mich.	Cleveland, Ohio.
203380	.....	Ga. s.	Petrel	9	6	31.4	10.4	3.3	Pas.	1	.....	1900	Tacoma, Wash.	Tacoma, Wash.
205062	.....	Ga. s.	Petrel	16	11	53.6	13.0	2.5	Fsh.	1	50	1908	Astoria, Oreg.	Port Townsend, Wash.
207559	.....	Ga. s.	Petrel	7	6	28.0	9.0	3.4	Fsh.	2	18	1909	Manitowoc, Wis.	Grand Haven, Mich.
209091	.....	Ga. s.	Petrel	11	7	33.8	8.9	3.4	Pas.	1	12	1911	East San Pedro, Cal.	San Diego, Cal.
212157	.....	Ga. s.	Petrel	10	6	38.0	10.8	3.4	Frt.	2	28	1910	St. Andrew, Fla.	Tampa, Fla.
213110	.....	Ga. s.	Petrel	17	11	45.4	14.8	5.3	Tow.	1	80	1915	Sausalito, Cal.	San Francisco, Cal.
215212	.....	Ga. s.	Petrel	15	10	37.7	12.7	6.7	Tow.	2	30	1917	Aberdeen, Wash.	Seattle, Wash.
215198	.....	Ga. s.	Petrel	10	5	31.5	9.5	5.1	Frt.	1	15	(‡)	Friendship, Me.	South West Harbor, Me.
216532	.....	Ga. s.	Petrel	80	67	76.0	17.5	7.4	Frt.	14	100	1918	Seattle, Wash.	Seattle, Wash.
220304	.....	Ga. s.	Petrel	34	8	54.8	14.2	7.0	Fsh.	4	55	1920	Columbia City, Oreg.	Portland, Oreg.
220820	.....	Ga. s.	[1] Petrel	39	8	60.6	14.3	5.7	Tow.	3	75	1914	Ocean Springs, Miss.	Key West, Fla.
219730	.....	Ga. s.	Petrograd	9	5	40.7	10.7	2.2	Oys.	2	12	1915	Olga, La.	New Orleans, La.
215185	.....	Ga. s.	[4] Petrola	17	14	44.0	12.6	5.5	Fsh.	2	45	1892	Tottenville, N. Y.	New York, N. Y.
219967	.....	Ga. s.	Petroleo	9	7	45.0	13.0	3.7	Frt.	2	32	1920	Brook Haven, N. Y.	Do.
208821	.....	Ga. s.	PETROLEUM	67	43	77.5	16.2	6.0	Frt.	2	100	1909	Alameda, Cal.	San Francisco, Cal.
209494	LCGT	Ga. s.	PETROLEUM II	229	139	111.0	21.5	11.5	Frt.	11	200	1914	.....do	Do.
208973	.....	Ga. s.	Petrolia	10	10	28.4	8.3	3.0	Fsh.	3	7	1910	Gills Rock, Wis.	Milwaukee, Wis.
150934	.....	Ga. s.	Petrolia No. 2	14	10	54.0	11.2	4.7	Mso.	3	30	1902	Baltimore, Md.	New York, N. Y.
217549	.....	Ga. s.	Petrolia No. 4	12	8	41.9	10.0	4.5	Frt.	1	30	1909	.....do	Norfolk, Va.
215211	.....	Ga. s.	[5] Petrolia No. 5	16	11	52.6	13.0	4.4	Frt.	2	24	1911	Poquoson, Va.	Do.
220747	.....	Ga. s.	Petrolia No. 7	20	14	50.7	14.3	5.2	Frt.	3	60	1920	Baltimore, Md.	Baltimore, Md.
207746	.....	Ga. s.	[6] Petrolia No. 8	22	15	57.2	16.3	4.7	Frt.	2	.....	1910	Madison, Md.	Do.
221156	.....	Ga. s.	Petrolia No. 9	57	34	66.7	17.0	7.7	Frt.	3	100	1921	Milford, Del.	Norfolk, Va.
220468	.....	Ga. s.	[7] Petrolia No. 10	19	13	58.8	12.3	5.0	Frt.	1	125	1920	West Norfolk, Va.	Do.
220370	MBCT	Ga. y.	Petunia	25	17	54.5	12.5	5.0	Yct.	2	50	1920	Bristol, R. I.	New Bedford, Mass.
116724	.....	Ga. s.	[8] Pewee	14	9	45.5	13.6	4.6	Fsh.	2	50	1896	Blaine, Wash.	Seattle, Wash.
212753	.....	Ga. s.	Phalarope	12	5	43.5	9.2	3.6	Mso.	2	32	1912	Ossining, N. Y.	New Bern, N. C.

[1] Formerly ga. y. Galatea.
[2] Formerly ga. y. See W. See.
[3] Formerly ga. s. Nevermind.
[4] Formerly U. S. Engineer ga. s. Dyne.
[5] Formerly ga. s. Ruth and Earle.
[6] Formerly ga. s. Mary Stine.
[7] Formerly ga. s. Miriam.
[8] Formerly ga. s. Sookeye.
† Oil engine.
‡ Rebuilt, 1917.

MERCHANT MOTOR VESSELS OF THE UNITED STATES—Continued.

Official No.	Signal letters.	Rig.	Name of vessel.	Gross tonnage.	Net tonnage.	Length.	Breadth.	Depth.	Service.	Crew.	Indicated horsepower.	When built.	Where built.	Home port (where permanent document issues).
						Feet.	*Feet.*	*Feet.*						
150825	.....	Ga. s.	Phantom	11	7	33.6	12.3	3.8	Frt.	1	.....	1899	Sarasota, Fla.	Tampa, Fla.
214532	.....	Ga. s.	Pharaba	15	7	42.6	13.3	4.0	Fsh.	2	24	1916	Crittenden, Va.	Newport News, Va.
218363	.....	Ga. s.	Pheasant	10	8	43.0	9.3	3.2	Pas.	1	25	1913	Douglas, Alaska	Juneau, Alaska.
150606	.....	Ga. s.	Phebe Cochran	10	9	33.8	14.0	3.4	Msc.	1	25	1892	Patchogue, N. Y.	Patchogue, N. Y.
219285	.....	Ga. s.	Phebe Mae	7	5	31.7	10.0	4.0	Fsh.	1	16	1919	Westerly, R. I.	Newport, R. I.
207263	.....	Ga. s.	Phenix	15	14	31.2	14.5	5.2	Fsh.	2	16	1904	Wickford, R. I.	Do.
218396	.....	*Ga. p.	Phil A. Rohan	14	13	60.8	12.0	2.5	Pas.	1	90	1919	St. Louis, Mo.	St. Louis, Mo.
213093	.....	Ga. s.	Philip Perew	24	16	68.8	12.4	3.5	Pas.	2	120	1915	Tonawanda, N. Y.	Buffalo, N. Y.
217788	.....	Ga. s.	Phillip	7	6	34.6	10.3	3.4	Fsh.	2	24	1914	Bay City, Mich.	Grand Haven, Mich.
212816	.....	*Ga. p.	Phillis Jane	34	15	50.0	10.9	3.4	Tow.	3	15	1914	Heidelburg, Ky.	Louisville, Ky.
150388	.....	Ga. s.	Phoebe B. Townsend	26	12	54.6	18.4	4.5	Oys.	6	25	1886	Bridgeton, N. J.	Philadelphia, Pa.
203990	.....	Ga. s.	Phœnix	14	9	41.7	12.8	4.1	Pas.	1	.....	1907	Hoquiam, Wash.	Seattle, Wash.
206938	.....	Ga. s.	PHŒNIX	21	14	59.0	12.3	6.0	Tow.	1	125	1909	Alameda, Cal.	San Francisco, Cal.
210451	.....	Ga. s.	Phoenix	22	15	44.0	14.0	5.4	Fsh.	4	27	1912	Seattle, Wash.	Juneau, Alaska.
213037	.....	Ga. s.	Phoenix	48	33	56.3	16.4	6.4	Fsh.	3	80	1915	Astoria, Oreg.	Astoria, Oreg.
213936	.....	Ga. s.	Phoenix II	28	19	52.9	14.9	6.5	Fsh.	3	50	1916	Tacoma, Wash.	Do.
214847	.....	Ga. s.	Phoenix III	32	26	50.4	13.9	6.5	Fsh.	3	40	1917	Dockton, Wash.	Do.
215229	.....	Ga. s.	[1] Phoenix IV	30	21	50.4	13.9	6.6	Fsh.	3	45	1917	.....do	Do.
216256	.....	Ga. s.	Phoenix V	24	16	56.6	15.2	4.9	Fsh.	2	50	1918	Astoria, Oreg.	Do.
215149	.....	Ga. s.	[2] Phoenix VI	18	15	43.3	12.7	4.8	Fsh.	5	35	1917	Seattle, Wash.	Do.
212007	.....	Ga. s.	[2] Phoenix VII	28	19	46.4	13.9	5.7	Fsh.	2	35	1914	Tacoma, Wash.	Do.
219984	.....	Ga. s.	Phoenix VIII	25	14	56.8	14.2	4.6	Frt.	1	55	1920	Astoria, Oreg.	Do.
220085	.....	Ga. s.	Phoenix X	70	28	79.6	18.8	6.8	Ten.	4	150	1920	Vancouver, Wash.	Do.
207817	.....	Ga. s.	Phyllis	15	14	40.0	11.3	3.6	Msc.	1	20	1905	New Rochelle, N. Y.	New York, N. Y.
217123	.....	Ga. s.	Phyllis	5	5	26.0	8.5	3.4	Fsh.	2	8	1916	Gould City, Mich.	Grand Haven, Mich.
217277	.....	Ga. s.	Phyllis	15	9	46.0	11.8	5.1	Tow.	1	60	1918	San Francisco, Cal.	San Francisco, Cal.
222107	.....	*Ga. p.	Phyllis Lorraine	33	26	60.0	16.7	2.8	Fer.	1	21	1922	Iona, S. Dak.	Pembina, N. Dak.
211308	.....	*Ga. p.	Physalia	33	26	48.4	14.6	2.9	Tow.	3	20	1913	Jacksonville, Fla.	Jacksonville, Fla.
217058	.....	Ga. s.	Picaroon	11	9	36.5	9.1	5.2	Plt.	2	24	1907	Wareham, Mass.	Charleston, S. C.
150387	.....	Ga. s.	Picayune	6	5	32.0	10.8	3.8	Frt.	1	6	1886	Terrebonne, La.	Morgan City, La.
212305	.....	Ga. s.	Pickering	11	8	38.9	10.2	4.5	Frt.	2	20	1914	Tacoma, Wash.	Seattle, Wash.
205059	.....	Ga. s.	Picket	11	7	40.6	10.5	4.1	Tow.	1	50	1904	Oakland, Cal.	San Francisco, Cal.
214383	.....	Ga. s.	Pico	225	101	109.6	24.0	10.0	Frt.	7	150	1914	San Francisco, Cal.	Do.
211091	.....	Ga. s.	Pigeon	22	15	45.5	14.0	5.8	Fsh.	5	40	1913	Seattle, Wash.	Seattle, Wash.
150998	.....	Ga. s.	Pike	13	9	49.0	10.5	4.0	Fsh.	5	40	1903	Burton, Wash.	Do.
150531	.....	Ga. s.	Pilgrim	10	9	36.5	11.8	4.2	Pas.	1	12	1888	Bergen Point, N. J.	Providence, R. I.
150680	KMBR	Ga. s.	PILGRIM	98	78	104.3	23.0	6.7	Fsh.	12	.....	1893	Wilmington, Del.	Beaufort, N. C.
201791	.....	Ga. s.	Pilgrim	8	5	33.0	9.0	3.2	Fsh.	1	16	1905	Seattle, Wash.	Juneau, Alaska.
205046	.....	Ga. s.	Pilgrim	13	11	36.4	13.0	5.1	Frt.	1	8	1908	New York, N. Y.	New York, N. Y.
210664	.....	Ga. s.	Pilgrim	15	11	40.0	10.2	5.8	Frt.	3	24	1912	Toledo, Oreg.	Astoria, Oreg.
213021	.....	Ga. s.	Pilgrim	12	9	35.2	10.6	4.7	Pas.	1	12	1915	Seattle, Wash.	Cordova, Alaska.
213725	.....	Ga. s.	Pilgrim	10	9	42.2	9.8	2.8	Frt.	1	16	1915	Sealevel, N. C.	Washington, N. C.
222299	MDQW	Ga. y.	Pilgrim ⊙	106	85	81.7	17.9	9.2	Yct.	7	170	1922	Camden, N. J.	Philadelphia, Pa.
85279	.....	Ga. s.	Pilot	15	12	37.0	14.3	5.2	Frt.	3	30	1873	Brooklyn, N. Y.	New York, N. Y.
150050	.....	Ga. s.	Pilot	16	10	50.2	15.5	5.3	Fsh.	5	20	1893	Seattle, Wash.	Juneau, Alaska.
200871	.....	Ga. s.	Pilot	12	8	49.2	11.3	3.8	Fsh.	2	.....	1904	Astoria, Oreg.	Seattle, Wash.
204709	.....	Ga. s.	Pilot	7	5	33.0	10.1	3.1	Pas.	1	.....	1907	Little Rock, Ark.	Vicksburg, Miss.
207444	.....	Ga. s.	Pilot	7	7	28.5	7.8	3.3	Fsh.	3	12	1897	Manitowoc, Wis.	Milwaukee, Wis.
210930	.....	Ga. s.	Pilot	41	21	62.7	17.4	5.8	Frt.	3	60	1913	Crittenden, Va.	Norfolk, Va.
213166	.....	Ga. s.	Pilot	21	11	47.6	14.0	5.8	Fsh.	8	32	1915	Portland, Me.	Boston, Mass.
212436	.....	Ga. s.	Pilot	19	13	52.0	13.7	5.7	Plt.	1	35	1914	San Diego, Cal.	San Diego, Cal.
213853	.....	Ga. s.	Pilot	16	9	45.0	11.2	5.6	Plt.	2	50	1915	Honolulu, Hawaii.	Honolulu, Hawaii.
215585	.....	†Ga. s.	[4] Pilot	37	18	68.2	17.1	6.5	Frt.	9	60	1912	Mohone Bay, Nova Scotia	Portland, Me.
216953	.....	Ga. s.	Pilot	18	9	48.0	12.5	4.7	Tow.	1	85	1918	Oakland, Cal.	San Francisco, Cal.
219726	.....	Ga. s.	Pilot	12	9	35.0	10.0	5.0	Fsh.	2	16	1920	Anacortes, Wash.	Seattle, Wash.
219986	.....	*Ga. p.	Pilot	18	11	63.7	12.9	1.8	Tow.	1	35	1916	Maysville, Ky.	Cincinnati, Ohio.
213564	.....	Ga. s.	Pilot No. 1	15	10	51.5	13.4	2.7	Pas.	1	80	1915	Astoria, Oreg.	Portland, Oreg.
217583	.....	Ga. s.	Pilot No. 1	30	15	59.7	13.3	6.0	Plt.	2	60	1918	Battery Park, Va.	Norfolk, Va.
221474	.....	Ga. s.	Pilot I	9	6	37.4	8.6	4.5	Plt.	3	.....	1921	Key West, Fla.	Key West, Fla.
204915	.....	Ga. s.	Pilot No. 2	14	10	47.7	12.2	2.6	Pas.	1	50	1908	Astoria, Oreg.	Astoria, Oreg.
217824	.....	Ga. s.	Pilot No. 2	29	11	60.9	12.8	6.0	Plt.	2	60	1918	Battery Park, Va.	Norfolk, Va.
150386	.....	Ga. s.	Pilot's Bride	10	6	34.0	12.5	3.0	Frt.	1	.....	1886	Clearwater Harbor, Fla.	Tampa, Fla.
85250	.....	Ga. s.	[5] Pines of York	20	10	42.6	15.3	4.2	Frt.	3	40	1873	Northport, N. Y.	Norfolk, Va.
150469	.....	Ga. s.	Pinole	81	71	72.0	25.4	6.5	Frt.	3	.....	1889	Benicia, Cal.	San Diego, Cal.
150310	.....	Ga. s.	Pinta	33	22	59.1	16.9	5.8	Frt.	3	.....	1883	Whitehaven, Md.	Baltimore, Md.
209892	.....	Ga. s.	Pinta	8	7	34.8	10.6	4.1	Tow.	2	40	1912	Chelsea, Mass.	San Juan, P. R.
209817	.....	Ga. s.	Pinto	11	7	38.9	10.3	4.0	Tow.	1	20	1912	Port Hadlock, Wash.	Port Townsend, Wash.
136281	.....	Ga. s.	Pioneer	83	53	81.0	23.0	9.2	Frt.	10	.....	1892	Essex, Mass.	Gloucester, Mass.
150352	.....	Ga. s.	*Pioneer*	43	41	57.0	21.0	4.6	Frt.	3	.....	1885	Marcus Hook, Pa.	Philadelphia, Pa.
150676	.....	Ga. s.	Pioneer	7	5	30.0	12.9	2.9	Fsh.	1	.....	1894	Patchogue, N. Y.	New York, N. Y.
201082	.....	Ga. s.	Pioneer	16	11	43.3	9.5	3.2	Msc.	1	.....	1904	Eagle Harbor, Wash.	Juneau, Alaska.

[1] Formerly ga. s. Rosemary.
[2] Frmerly ga. s. Nettie.
[3] Formerly ga. s. {a Canco. b Chum.
[4] Formerly British ga. s. Casarco No. 3.
[5] Formerly ga. s. George Milner.
† Oil engine.

MERCHANT MOTOR VESSELS OF THE UNITED STATES—Continued.

Official No.	Signal letters.	Rig.	Name of vessel.	Gross tonnage.	Net tonnage.	Length.	Breadth.	Depth.	Service.	Crew.	Indicated horsepower.	When built.	Where built.	Home port (where permanent document issues).
						Feet.	*Feet.*	*Feet.*						
201740	.....	Ga. s.	PIONEER	443	330	156.2	25.4	11.1	Frt.	1	240	1902	Geestemunde, Germany	Honolulu, Hawaii.
208100	.....	Ga. s.	Pioneer	12	8	45.9	9.9	2.9	Pas.	2	40	1906	Tacoma, Wash.	Cordova, Alaska.
203111	.....	Ga. s.	Pioneer	12	8	40.3	9.0	2.8	Pas.	1	20	1906	Ketchikan, Alaska	Juneau, Alaska.
205509	.....	Ga. s.	Pioneer	38	24	50.5	16.0	4.3	Frt.	2	60	1906	Holyoke, Mass.	Boston, Mass.
208566	.....	Ga. s.	Pioneer	11	7	33.5	10.0	3.5	Fsh.	2	16	1911	Seattle, Wash.	Ketchikan, Alaska.
209658	.....	Ga. s.	Pioneer	13	9	35.8	11.3	4.5	Fsh.	1	12	1912	....do.	Juneau, Alaska.
210430	.....	Ga. s.	Pioneer	9	6	33.1	10.6	3.2	Fsh.	1	16	1912	Ketchikan, Alaska	Ketchikan, Alaska.
210489	.....	Ga. s.	Pioneer	14	10	46.5	13.0	6.0	Tow.	2	100	1912	Chicago, Ill.	Chicago, Ill.
210632	.....	Ga. s.	Pioneer	10	10	28.0	9.5	3.4	Fsh.	2	10	1912	Little Suamico, Wis.	Milwaukee, Wis.
212074	.....	Ga. s.	Pioneer	71	48	69.8	17.5	8.4	Fsh.	15	80	1914	Poulsbo, Wash.	Seattle, Wash.
212241	.....	Ga. s.	Pioneer	9	6	33.2	10.2	4.7	Msc.	2	24	1914	Brooklyn, N. Y.	New York, N. Y.
213913	LFWS	Ga. y.	[1] Pioneer	209	172	111.7	22.0	6.1	Yct.	6	300	1916	Camden, N. J.	Do.
214277	.....	Ga. s.	Pioneer	37	25	60.8	15.0	4.9	Fsh.	3	60	1916	Tacoma, Wash.	Cordova, Alaska.
216647	LMGR	Ga. s.	Pioneer	• 233	128	129.1	22.7	12.0	Fsh.	20	300	1918	Essex, Mass.	Gloucester, Mass.
216862	.....	Ga. s.	Pioneer	29	9	65.0	15.0	5.9	Fsh.	2	60	1918	East Machias, Me.	Eastport, Me.
220058	.....	Ga. s.	Pioneer	42	20	59.9	17.2	5.0	Fsh.	0	60	1920	Vancouver, Wash.	Seattle, Wash.
220503	.....	Ga. s.	Pioneer	16	11	44.6	12.7	4.8	Wrk.	2	60	1920	Baltimore, Md.	Baltimore, Md.
221371	.....	Ga. s.	Pioneer	43	33	60.9	22.0	5.9	Pas.	2	50	1921	Seattle, Wash.	Seattle, Wash.
206183	.....	Ga. s.	Pioneer II	17	12	36.9	11.8	4.6	Fsh.	6	20	1909	.....do.	Do.
213210	.....	Ga. s.	Pioneer II	52	20	62.4	18.0	3.2	Drg.	2	75	1915	Windsor Locks, Conn.	Boston, Mass.
214778	.....	Ga. s.	Pioneer III	30	26	49.8	14.2	6.2	Fsh.	5	20	1917	Seattle, Wash.	Seattle, Wash.
200686	.....	Ga. s.	Piper	7	5	42.0	12.0	3.4	Msc.	1	12	1904	Accomac, Va.	Cape Charles, Va.
216987	.....	Ga. s.	Pipit	46	8	67.8	16.6	5.7	Tow.	2	110	1918	Oakland, Cal.	San Francisco, Cal.
212249	.....	Ga. s.	Pippin	8	5	31.8	8.5	3.7	Frt.	1	7	1914	Lisabeula, Wash.	Tacoma, Wash.
222206	.....	Ga. y.	Pippin	20	14	54.7	10.0	5.2	Yct.	2	500	1922	New York, N. Y.	New York, N. Y.
207333	.....	Ga. s.	Pirate	15	10	47.1	14.0	5.2	Frt.	1	125	1910	San Francisco, Cal.	San Francisco, Cal.
208947	.....	Ga. s.	Pirate	10	9	29.4	9.3	3.1	Fsh.	3	12	1908	Washington Harbor, Wis.	Milwaukee, Wis.
211498	.....	Ga. s.	Pirate	29	20	53.7	15.0	4.9	Fsh.	5	50	1913	Caledonia, Wash.	Ketchikan, Alaska.
212257	.....	Ga. s.	Pirate	54	30	60.5	21.5	6.8	Frt.	3	80	1914	Oakland, Cal.	San Francisco, Cal.
220850	.....	Ga. s.	Pirate	23	16	52.5	15.8	5.0	Frt.	1	40	1920	Battery Park, Va.	Norfolk, Va.
215753	.....	Ga. s.	Piru	68	50	77.5	21.3	4.2	Tnk.	3	100	1917	Wilmington, Cal.	Los Angeles, Cal.
212546	.....	Ga. y.	[2] Pitt	22	19	41.3	14.3	4.8	Yct.	1	62	1914	Salisbury, Md.	St. Louis, Mo.
150922	.....	Ga. s.	Pittsburg	23	14	52.0	16.4	5.0	Fsh.	10	.....	1901	Atlantic City, N. J.	Philadelphia, Pa.
213618	.....	Ga. s.	Piwason	9	8	36.4	12.0	2.4	Pas.	1	45	1915	Stockton, Cal.	Eureka, Cal.
221962	.....	Ga. s.	Placco	9	7	42.5	10.2	2.8	Frt.	1	16	1922	Norfolk, Va.	Norfolk, Va.
216341	.....	Ga. s.	Playfair	7	6	32.0	9.1	3.8	Fsh.	2	20	1918	Quilcene, Wash.	Seattle, Wash.
150519	.....	Ga. s.	Pleiad	17	11	41.7	12.5	6.3	Pas.	2	24	1883	South Bristol, Me.	Boston, Mass.
206448	.....	Ga. s.	Plover	28	19	57.7	14.8	5.7	Frt.	2	75	1909	Tacoma, Wash.	Port Townsend, Wash.
214912	.....	Ga. s.	Plover	36	28	60.7	15.3	6.5	Fsh.	5	50	1917	Seattle, Wash.	Seattle, Wash.
19850	.....	Ga. s.	Plow Boy	21	20	44.1	18.0	4.4	Frt.	2	.....	1835	Hempstead, N. Y.	New York, N. Y.
150281	.....	Ga. s.	Pocahontas	13	9	39.1	14.2	3.6	Tow.	3	.....	1883	Key West, Fla.	Key West, Fla.
150971	.....	Ga. s.	Pocahontas	14	13	45.0	14.5	4.0	Msc.	4	40	1902	Boston, Mass.	New York, N. Y.
216677	.....	Ga. s.	Pocahontas	7	6	33.5	9.0	3.9	Msc.	1	18	1914	Seattle, Wash.	Seattle, Wash.
218547	.....	Ga. y.	Pocahontas	23	21	39.6	15.9	3.3	Yct.	1	125	1914	Camden, N. J.	Philadelphia, Pa.
209691	.....	*Ga. p.	[3] Poco	15	15	65.0	12.0	2.7	Tow.	3	35	1912	Catlettsburg, Ky.	Cincinnati, Ohio.
220361	.....	Ga. s.	Poggattiout	72	57	54.8	27.5	7.8	Fer.	3	45	1920	Greenport, N. Y.	New York, N. Y.
150726	.....	Ga. s.	Pohatcong	12	12	43.9	9.8	3.4	Pas.	1	.....	1896	Tuckerton, N. J.	Philadelphia, Pa.
150811	.....	Ga. s.	Point O'Woods	27	23	52.2	14.8	4.3	Pas.	4	.....	1899	Patchogue, N. Y.	Baltimore, Md.
201945	.....	Ga. s.	Point O'Woods II	44	35	83.0	16.0	3.6	Fer.	3	.....	1905	Bayshore, N. Y.	New York, N. Y.
206545	.....	Ga. s.	Point Pleasant No. 1	8	7	44.0	8.3	4.0	Pas.	2	15	1906	Irondequoit, N. Y.	Rochester, N. Y.
206546	.....	Ga. s.	Point Pleasant No. 2	11	10	50.6	8.9	4.1	Pas.	2	24	1907	.....do.	Do.
212190	.....	Ga. s.	Point Reyes	44	18	57.2	17.9	6.0	Frt.	1	80	1914	St. Helens, Oreg.	San Francisco, Cal.
208952	.....	Ga. y.	Pointer	18	12	46.0	12.4	5.2	Yct.	1	46	1911	Chicago, Ill.	Chicago, Ill.
212531	.....	Ga. s.	Pointer	21	14	48.5	12.3	6.0	Frt.	2	50	1914	Sparrows Point, Md.	Baltimore, Md.
221182	.....	Ga. s.	Pokolong	14	12	56.0	11.4	5.6	Pas.	3	25	1920	Fairton, N. J.	Philadelphia, Pa.
208615	.....	Ga. s.	Polar Bear	81	55	76.0	20.6	10.0	Frt.	5	75	1911	Seattle, Wash.	Nome, Alaska.
211487	.....	Ga. s.	Polarine	14	7	40.7	12.0	5.5	Frt.	1	25	1913	East Boothbay, Me.	New York, N. Y.
210966	.....	Ga. s.	Polaris	66	45	73.4	17.4	8.9	Fsh.	14	100	1913	Seattle, Wash.	Ketchikan, Alaska.
217668	.....	Ga. s.	Polaris	10	8	37.0	8.9	4.1	Frt.	2	18	1919	La Conner, Wash.	Seattle, Wash.
214706	.....	Ga s	Polaris	37	22	58.0	16.4	7.5	Frt.	1	45	1917	Los Angeles, Cal.	Los Angeles, Cal.
210365	.....	Ga. s.	Police Harbor and River Service No. 2.	13	9	42.0	11.5	4.8	Pol.	2	50	1912	Chicago, Ill.	Chicago, Ill.
221367	.....	Ga. s.	Polliwog	22	21	60.0	15.0	3.6	Fsh.	2	32	1921	Nashville, Tenn.	Nashville, Tenn.
136492	KMFB	Ga. y.	[4] Polyanthus	38	35	78.0	13.6	7.9	Yct.	3	50	1895	Bristol, R. I.	Rochester, N. Y.
150712	.....	Ga. s.	Polly	23	20	54.0	10.0	4.0	Fsh.	5	300	1896	Tampa, Fla.	Beaufort, N. C.
215340	LHMS	†Ga. y.	Polly	47	22	77.2	14.0	6.1	Yct.	3	230	1917	Wiscasset, Me.	South West Harbor, Me.
213802	.....	Ga. s.	Pollyanna	119	66	97.6	23.4	11.5	Fsh.	19	60	1915	Essex, Mass.	Gloucester, Mass.
218035	.....	Ga. s.	Polly-Anna	8	6	34.1	10.2	3.3	Fsh.	2	20	1919	Raymond, Wash.	Seattle, Wash.
201068	.....	Ga. s.	Polly Page	7	6	33.5	12.5	2.7	Pas.	1	.....	1904	Atlantic City, N. J.	Philadelphia, Pa.
202105	.....	Ga. s.	Polly Page II	9	9	39.0	13.0	3.7	Pas.	1	.....	1905	Port Republic, N. J.	Do.
202926	.....	Ga. s.	Pompano	15	10	55.7	13.6	4.0	Frt.	2	.....	1906	Pocomoke City, Md.	Elizabeth City, N. C.

[1] Formerly ga. y. Palisades.
[2] Formerly ga. y. Statira.
[3] Formerly *ga. p. Odd Fellow No. 252.
† Oil engine.
[4] Formerly {a st. y. Eugenia. b U. S. S. Eugenia.

MERCHANT MOTOR VESSELS OF THE UNITED STATES—Continued.

Official No.	Signal letters.	Rig.	Name of vessel.	Gross tonnage.	Net tonnage.	Length.	Breadth.	Depth.	Service.	Crew.	Indicated horsepower.	When built.	Where built.	Home port (where permanent document issues).
						Feet.	*Feet.*	*Feet.*						
222298	.....	Ga. s.	Pom Pom	23	19	37.6	12.9	4.7	Fsh.	2	20	1921	Tampa, Fla	Tampa, Fla.
221077	.....	Ga. y.	Ponce	23	18	39.3	12.3	4.5	Yct.	3	60	1912	Essington, Pa	Philadelphia, Pa.
211394	.....	Ga. s.	Pontiac	22	6	43.4	15.2	8.0	Frt.	6	24	1913	Friendship, Me	Boothbay, Me.
215072	.....	*Ga. p.	[1] PONTIAC	8	5	47.1	8.0	2.8	Pas.	1	21	1910	Grafton, Ill	Chicago, Ill.
206911	.....	Ga. s.	Pops	12	8	37.5	13.4	3.5	Fsh.	2	.....	1909	Brunswick, Ga	Brunswick, Ga.
220896	.....	Ga. s.	Popular No. 1	17	15	47.3	12.1	5.0	Pas.	4	37	1920	Catano, P. R	San Juan, P. R.
220897	.....	Ga. s.	Popular No. 2	17	15	47.3	12.1	5.0	Pas.	5	37	1920	.....do	Do.
220898	.....	Ga. s.	Popular No. 3	17	15	47.3	12.1	5.0	Pas.	4	37	1920	.....do	Do.
221200	.....	Ga. s.	Popular No. 4	13	11	43.7	12.1	4.3	Pas.	2	37	1921	.....do	Do.
221945	.....	Ga. s.	Popular No. 5	13	11	45.5	12.1	4.5	Pas.	3	37	1922	.....do	Do.
150843	.....	Ga. y.	Poquessing	33	28	55.4	18.2	5.6	Yct.	1	.....	1899	Atlantic City, N. J	Patchogue, N. Y.
150977	.....	Ga. s.	Poquoson	10	8	47.4	12.7	3.5	Fsh.	1	35	1902	Poquoson, Va	Newport News, Va.
207271	LBJS	Ga. y.	[2] Porpoise	36	25	70.6	13.0	5.7	Yct.	3	100	1910	Baltimore, Md	New York, N. Y.
207459	.....	Ga. s.	Porpoise	8	7	28.0	8.8	3.5	Fsh.	2	16	1910	Juneau, Alaska	Wrangell, Alaska.
216133	.....	Ga. s.	Porpoise	6	5	29.2	9.0	3.7	Fsh.	2	8	1915	Marysville, Wash	Seattle, Wash.
221280	.....	Ga. s.	Porpoise II	13	10	37.7	11.2	4.4	Frt.	2	40	1921	Leonardo, N. J	New York, N. Y.
218882	.....	Ga. s.	Portadora	7	6	40.0	8.8	3.8	Pas.	2	27	1909	Geneva, N. Y	Rochester, N. Y.
150823	.....	Ga. s.	Port Costa	72	53	70.5	26.8	5.4	Frt.	2	40	1899	San Francisco, Cal	San Francisco, Cal.
205289	.....	Ga. s.	Port Costa	14	9	42.3	10.1	5.4	Tow.	1	50	1895	.....do	Do.
221514	.....	Ga. s.	Port Newark	14	10	48.6	10.0	5.2	Msc.	2	75	1921	Bayonne, N. J	Newark, N. J.
151002	.....	Ga. s.	Portsmouth	13	6	47.6	12.3	4.4	Frt.	1	15	1903	West Mystic, Conn	Fall River, Mass.
209788	.....	Ga. s.	Port Washington	14	10	45.0	12.0	4.4	Pas.	2	.....	1912	Port Washington, N. Y	New York, N. Y.
220355	.....	Ga. s.	Posidon	9	5	38.1	12.4	3.2	Frt.	1	16	1920	Suisun, Cal	San Francisco, Cal.
207174	.....	Ga. s.	Potlatch	13	9	43.6	11.9	4.2	Tow.	1	50	1910	Seattle, Wash	Seattle, Wash.
215051	.....	Ga. s.	Pot Scow No. 1	14	10	39.0	12.7	3.6	Fsh.	1	16	1917	Ketchikan, Alaska	Ketchikan, Alaska.
222280	.....	Ga. s.	POUGHKEEPSIE	574	390	111.5	50.2	8.6	Fer.	6	200	1922	Brooklyn, N. Y	New York, N. Y.
211092	.....	Ga. s.	Pouter	22	15	45.5	14.0	5.8	Fsh.	5	40	1913	Seattle, Wash	Seattle, Wash.
212031	.....	Ga. s.	Powhatan	38	20	64.0	15.6	6.0	Tow.	3	75	1914	Orange, Tex	Port Arthur, Tex.
221368	.....	*Ga. p.	Powhattan	32	26	43.8	12.9	3.0	Tow.	3	22	1921	Peach Orchard, Ark	St. Louis, Mo.
211274	.....	*Ga. p.	Prairie Belle	34	21	52.0	12.7	2.0	Fsh.	2	52	1913	Seattle, Wash	Seattle, Wash.
202053	.....	Ga. s.	Prawn	7	7	36.0	12.1	3.0	Frt.	3	15	1905	Apalachicola, Fla	Apalachicola, Fla.
206554	.....	Ga. s.	Preble	10	9	29.6	9.4	3.8	Fsh.	2	16	1905	West De Pere, Wis	Marquette, Mich.
207343	.....	Ga. s.	Premier	14	10	52.5	17.5	2.1	Frt.	1	40	1910	Oakland, Cal	San Francisco, Cal.
214152	.....	Ga. s.	Prentiss	8	6	37.0	10.7	3.1	Msc.	1	14	1916	Baltimore, Md	Baltimore, Md.
211210	.....	Ga. s.	Presho	21	14	43.0	13.5	5.8	Fsh.	5	30	1913	Tacoma, Wash	Tacoma, Wash.
93271	.....	Ga. s.	President	50	34	72.2	17.2	6.5	Fsh.	7	110	1902	.....do	Juneau, Alaska.
150517	.....	Ga. s.	President	26	21	53.5	18.8	4.7	Frt.	1	.....	1891	San Francisco, Cal	San Francisco, Cal.
150863	.....	Ga. s.	President	13	9	36.3	14.3	3.9	Pas.	3	32	1900	Seattle, Wash	Nome, Alaska.
220409	.....	Ga. s.	President	35	24	55.4	14.4	6.9	Fsh.	6	45	1920	Cove, Wash	Seattle, Wash.
213608	.....	Ga. s.	President Lincoln III	23	15	45.2	14.3	5.3	Fsh.	7	35	1915	Tacoma, Wash	Astoria, Oreg.
215175	LHQN	Ga. y.	Presque Isle	78	53	84.9	15.8	6.7	Yct.	6	170	1917	Port Clinton, Ohio	Philadelphia, Pa.
150608	.....	Ga. s.	Preston	25	17	62.0	17.5	5.3	.....	2	.....	1892	Solomons, Md	Washington, N. C.
202460	.....	*Ga. p.	Prevoyance	13	6	54.0	13.2	2.8	Frt.	3	.....	1905	Lake Salvador, La	New Orleans, La.
208799	.....	Ga. s.	Pride	11	8	38.7	11.0	4.2	Fsh.	1	20	1911	Kasaan, Alaska	Juneau, Alaska.
212033	.....	Ga. s.	Pride	20	13	44.0	13.5	6.9	Pas.	1	80	1914	Los Angeles, Cal	Los Angeles, Cal.
207231	.....	Ga. s.	Pride of Alaska	15	10	48.0	13.0	4.8	Tow.	1	90	1910	Oakland, Cal	Seattle, Wash.
214826	.....	Ga. s.	Prilip	33	26	52.6	15.2	6.6	Fsh.	4	45	1917	Gig Harbor, Wash	Astoria, Oreg.
150777	.....	Ga. s.	Pride of the Sea	7	5	30.8	11.3	3.4	Fsh.	2	.....	1898	Key West, Fla	Key West, Fla.
215566	.....	Ga. s.	Primer	12	11	42.8	9.8	4.1	Pas.	3	25	.....	.....	New York, N. Y.
213569	.....	Ga. s.	Primrose	12	9	41.0	11.5	4.9	Pas.	3	38	1915	Toledo, Ohio	Newport, Oreg.
218577	.....	Ga. s.	Primrose	9	6	39.4	10.6	4.4	Fsh.	5	35	1916	Los Angeles, Cal	Los Angeles, Cal.
221255	.....	Ga. s.	Primrose No. 2	13	9	41.3	11.2	4.1	Frt.	1	30	1921	Pittsburg, Cal	San Francisco, Cal.
150846	.....	Ga. s.	Prince	31	31	63.0	19.5	4.6	Frt.	2	.....	1899	Beaufort, N. C	Wilmington, N. C.
215001	.....	Ga. s.	Prince	15	12	38.2	12.3	4.3	Pas.	1	20	1917	Shelton, Wash	Tacoma, Wash.
212279	.....	Ga. s.	Prince of Wales	98	87	58.5	17.6	8.3	Pas.	2	100	1914	Winslow, Wash	Wrangell, Alaska.
204199	.....	Ga. s.	Prince Olaf	11	7	34.0	10.4	5.2	Fsh.	1	20	1907	Charlevoix, Mich	Gloucester, Mass.
207502	.....	Ga. s.	Prince Olav	15	10	40.0	11.7	4.3	Cod.	1	20	1910	Seattle, Wash	Seattle, Wash.
211580	.....	Ga. s.	Princeps	24	10	45.6	13.0	6.6	Frt.	2	24	1913	Swans Island, Me	Portland, Me.
109746	.....	Ga. s.	Princess	17	5	53.3	14.6	3.9	Frt.	1	.....	1912	Crominton, Fla	Tampa, Fla.
203551	.....	Ga. s.	Princess	14	9	49.0	9.4	3.5	Pas.	1	75	1906	Vallejo, Cal	San Francisco, Cal.
204358	.....	Ga. s.	Princess	97	66	101.6	23.3	6.7	Fsh.	4	125	1907	Cambridge, Md	Beaufort, N. C.
206998	.....	Ga. s.	Princess	6	5	26.0	8.2	3.0	Fsh.	1	10	1906	Manistee, Mich	Grand Haven, Mich.
207936	.....	Ga. s.	Princess	16	9	43.5	14.0	4.2	Frt.	2	21	1910	Deals, Md	Baltimore, Md.
212214	.....	Ga. s.	Princess	20	17	41.1	12.5	5.6	Fsh.	7	30	1914	Poulsbo, Wash	Seattle, Wash.
215022	.....	Ga. s.	Princess	16	9	48.9	13.2	5.2	Fsh.	2	50	1917	San Diego, Cal	San Diego, Cal.
215045	.....	Ga. s.	Princess	12	11	34.0	13.3	5.0	Fsh.	3	27	1907	Kennebunk, Me	Boston, Mass.
216594	.....	Ga. s.	Princess	15	14	42.0	13.0	4.0	Fsh.	3	20	1918	Klawack, Alaska	Wrangell, Alaska.
218565	.....	Ga. s.	Princess	11	9	35.5	10.8	3.7	Pas.	1	30	1913	Chester, Conn	Hartford, Conn.
221093	.....	Ga. s.	Princess Anne	14	9	43.8	12.0	2.6	Frt.	3	8	1921	Mount Vernon, Md	Crisfield, Md.
219386	.....	Ga. s.	Princess Pat	38	27	58.0	13.0	6.5	Pas.	5	65	1919	Wrangell, Alaska	Wrangell, Alaska.
214049	.....	Ga. s.	Princess Lena	10	7	29.8	10.4	3.5	Msc.	1	18	1916	Juneau, Alaska	Juneau, Alaska.
208429	.....	Ga. s.	Princess Virginia	20	13	49.7	14.5	4.8	Fsh.	3	12	1911	Lewisetta, Va	Norfolk, Va.
203140	.....	Ga. s.	Princeton	20	19	49.7	16.5	4.3	Pas.	3	18	1906	Atlantic City, N. J	Philadelphia, Pa.

[1] Formerly ga. y. Adine II.

[2] Formerly ga. y. Freelance.

MERCHANT MOTOR VESSELS OF THE UNITED STATES—Continued.

Official No.	Signal letters.	Rig.	Name of vessel.	Gross tonnage.	Net tonnage.	Length.	Breadth.	Depth.	Service.	Crew.	Indicated horsepower.	When built.	Where built.	Home port (where permanent document issues).
						Feet.	*Feet.*	*Feet.*						
150333		Ga. s.	Priscilla	36	32	55.6	17.3	7.9	Msc.	3	30	1884	Kennebunk, Me.	New York, N. Y.
150626		Ga. s.	Priscilla	10	6	32.7	15.0	4.7	Fsh.	3	16	1893	Hyannis, Mass.	Philadelphia, Pa.
150678		Ga. s.	Priscilla	15	10	47.0	12.2	6.1	Frt.	1	.....	1894	South Boston, Mass.	Rockland, Me.
200001	KWVC	Ga. y.	[1] Priscilla	31	27	58.3	15.3	6.4	Yct.	3	35	1903	Bristol, R. I.	Grand Haven, Mich.
208304		Ga. s.	Priscilla	31	18	44.0	18.6	5.0	Fsh.	2	38	1910	Warren, R. I.	Providence, R. I.
212124		Ga. s.	Priscilla	12	8	48.4	9.0	4.0	Pas.	1	18	1914	Niceville, Fla.	Pensacola, Fla.
211844		Ga. s.	Priscilla	8	7	32.9	12.4	3.8	Frt.	2	12	1908	Inwood, N. Y.	Bridgeport, Conn.
209674		Ga. s.	Priscilla II	24	7	45.0	16.6	5.3	Fsh.	3	24	1912	Friendship, Me.	Vineyard Haven, Mass.
210188		Ga. y.	Priscilla III	21	16	60.0	10.0	4.8	Yct.	2	100	1909	Clayton, N. Y.	Ogdensburg, N. Y.
220162		Ga. s.	Producer	10	8	34.0	10.3	4.2	Msc.	1	14	1920	Treadwell, Alaska	Juneau, Alaska.
216283		Ga. s.	Productor	8	7	40.6	10.0	2.6	Frt.	1	32	.....	.....	Norfolk, Va.
85958		Ga. s.	[4] Progress	14	12	38.0	15.2	4.2	Oys.	4	32	1887	Oakdale, N. Y.	New York, N. Y.
209485		Ga. s.	Progress	18	12	53.5	14.5	4.0	Frt.	1	50	1911	Oakland, Cal.	San Francisco, Cal.
211230		Ga. s.	Progress	117	61	96.7	23.2	11.8	Fsh.	3	.....	1913	Essex, Mass.	Provincetown, Mass.
211494		Ga. s.	Progress	6	5	29.6	9.3	3.3	Fsh.	1	8	1913	Ketchikan, Alaska	Ketchikan, Alaska.
212081	LDKG	Ga. s.	Progress	169	115	90.5	21.9	15.4	Fsh.	20	140	1914	Seattle, Wash.	Seattle, Wash.
211020		Ga. s.	Progressive	20	13	40.6	12.6	4.6	Fsh.	5	20	1913	.....do	Do.
216054		Ga. s.	Promise	8	7	27.3	8.0	3.5	Fsh.	3	12	1909	Manitowoc, Wis	Milwaukee, Wis.
220153		Ga. s.	Pronto	14	11	39.7	11.9	4.6	Fsh.	1	35	1920	Willapa, Wash.	Seattle, Wash.
201729		Ga. s.	Profit	63	52	84.5	16.0	7.1	Frt.	3	120	1905	Boston, Mass.	Jacksonville, Fla.
150220		Ga. s.	Prospect	14	14	39.2	13.1	4.1	Msc.	1	30	1881	Greenport, N. Y.	New York, N. Y.
208436		Ga. s.	Prospector	74	50	72.0	19.0	8.5	Fsh.	10	75	1911	Tacoma, Wash.	Portland, Me.
211266		Ga. s.	Prospector	7	7	34.0	10.0	4.0	Pas.	1	12	1911	Ellamar, Alaska	Cordova, Alaska.
218250		Ga. s.	Prospector	23	14	64.7	9.8	4.6	Pas.	1	200	1913	Asotin, Wash.	Great Falls, Mont.
203254		Ga. s.	Prosper	10	6	34.6	11.0	3.2	Fsh.	1	20	1906	West Seattle, Wash.	Wrangell, Alaska.
221804		Ga. s.	Prosper	16	14	40.5	11.0	4.7	Frt.	1	18	1921	Port Hadlock, Wash.	Port Townsend, Wash.
215042		Ga. s.	Prosperity	35	28	54.0	14.8	6.4	Fsh.	8	40	1917	Tacoma, Wash	Tacoma, Wash.
209362		Ga. s.	Prosperity	6	5	34.6	10.7	2.3	Oys.	2	3	1912	Chauvin, La.	New Orleans, La.
210818		Ga. s.	Protector	12	11	42.7	11.6	3.7	Frt.	1	.....	1904	Atlantic City, N. J.	Philadelphia, Pa.
204391		Ga. s.	Protector	18	9	60.5	15.0	3.5	Frt.	5	.....	1907	New Orleans, La.	New Orleans, La.
217877		Ga. s.	Protector	42	28	56.2	16.3	7.2	Fsh.	8	65	1919	Gig Harbor, Wash.	Los Angeles, Cal.
210398		Ga. s.	Protector B	10	5	43.2	12.1	3.5	Frt.	3	18	1912	Bayou Cook, La.	New Orleans, La.
213088		Ga. s.	Providence	22	15	43.2	13.2	5.6	Fsh.	7	20	1915	Tacoma, Wash.	Tacoma, Wash.
217040		Ga. s.	Providence	59	40	64.8	21.0	5.0	Frt.	1	60	1918	East Greenwich, R. I.	Providence, R. I.
20452		Ga. s.	Prudence	20	16	40.2	13.5	4.3	Fsh.	3	22	1873	Bristol, R. I.	New Haven, Conn.
208639		Ga. s.	Prudence	43	29	57.3	18.3	6.0	Pas.	2	75	1911	Boothbay Harbor, Me.	Providence, R. I.
200136		Ga. s.	Psyche	6	5	35.0	8.0	3.6	Msc.	1	12	1903	Atlantic City, N. J.	Philadelphia, Pa.
209705		Ga. s.	[3] Pysht	30	24	47.8	13.4	5.6	Tow.	1	30	1912	Tacoma, Wash.	Seattle, Wash.
213309		Ga. s.	Pt. Defiance	32	22	51.4	14.3	6.3	Fsh.	8	39	1915	.....do	Tacoma, Wash.
150482		Ga. s.	[4] Puffin	54	37	71.0	20.0	7.3	Frt.	4	.....	1890	Benicia, Cal.	Port Townsend, Wash.
215085		Ga. s.	Puffin	22	18	51.6	14.0	5.3	Fsh.	7	40	1917	Bremerton, Wash.	Tacoma, Wash.
210124		Ga. s.	[5] Puget	23	15	41.7	12.8	5.6	Fsh.	5	20	1912	Seattle, Wash.	Seattle, Wash.
216112		Ga. s.	Pulaski	20	13	40.8	12.1	5.4	Fsh.	4	45	1918	Los Angeles, Cal.	Los Angeles, Cal.
150384		Ga. s.	Punch and Judy	6	5	27.0	12.2	3.4	Fsh.	1	10	1886	Patchogue, N. Y.	New York, N. Y.
204433		Ga. s.	Pungo	8	8	45.0	10.7	2.8	Tow.	2	24	1907	Belhaven, N. C.	Washington, N. C.
207561		Ga. s.	Pup	11	9	36.8	8.6	5.3	Fsh.	1	12	1910	Cheboygan, Mich.	Grand Haven, Mich.
208271		Ga. s.	PURE OIL Co. No. 5	223	152	90.2	23.1	12.3	Frt.	6	200	1910	Wilmington, Del.	Philadelphia, Pa.
150557		Ga. s.	Puritan	7	7	36.4	12.3	3.5	Frt.	1	.....	1891	Galveston, Tex.	Houston, Tex.
150910		Ga. s.	Puritan	12	8	50.0	13.0	3.2	Frt.	2	.....	1901	Bon Secour, Ala.	Mobile, Ala.
150964		Ga. s.	Puritan	6	6	29.8	10.6	5.2	Fsh.	2	.....	1902	Friendship, Me.	South West Harbor, Me
213290		Ga. s.	[6] Puritan	8	5	39.6	9.0	3.9	Fsh.	5	24	1915	Provincetown, Mass.	Provincetown, Mass.
150698		Ga. s.	Puritana	23	15	58.0	14.0	6.3	Pas.	2	45	1895	Racine, Wis.	Grand Haven, Mich.
150895		Ga. s.	Push	10	7	39.0	13.7	3.3	Msc.	2	.....	1901	Stratford, Conn.	New Haven, Conn.
215272		Ga. s.	Putnik	35	28	50.9	15.2	6.9	Fsh.	9	45	1917	Tacoma, Wash.	Los Angeles, Cal.
213694		Ga. s.	Puzzle	9	9	36.1	9.3	3.6	Fsh.	1	14	1915	Vineyard Haven, Mass.	Vineyard Haven, Mass.
216134		Ga. s.	Pyrite	30	24	54.8	12.8	5.5	Tow.	1	50	1918	Seattle, Wash.	Seattle, Wash.
220412		Ga. y.	Pythágoras	23	16	48.4	12.8	5.3	Yct.	1	80	1916	Wilmington, Del.	Wilmington, Del.
150796		Ga. y.	Python	21	17	44.7	15.6	5.5	Yct.	1	18	1898	Brooklyn, N. Y.	New York, N. Y.
212741		Ga. s.	Pyxie	13	12	30.0	10.0	2.9	Pas.	2	15	1914	St. Augustine, Fla.	St. Augustine, Fla.
			Q.											
209653		Ga. s.	Quadra	42	29	61.6	16.0	7.2	Fsh.	2	75	1912	Seattle, Wash.	Port Townsend, Wash.
217462		Ga. y.	Quakeress	20	47	67.0	19.1	5.3	Yct.	4	150	1918	Palm Beach, Fla.	Miami, Fla.
222223		Ga. y.	Quankey	46	30	59.3	15.5	6.5	Yct.	1	50	1922	Lanexa, Va.	Newport News, Va.
20621		Ga. s.	Quartette	17	5	42.6	11.6	5.4	Fsh.	4	.....	1899	Lynn, Mass.	Gloucester, Mass.
202366		Ga. s.	Quartette	10	5	46.0	10.4	3.2	Oys.	2	15	1905	Irvington, Va.	Reedville, Va.
208051		Ga. s.	Quebec	11	11	33.0	8.5	3.5	Pas.	1	15	1907	Pawtucket, R. I.	Providence, R. I.
20609		Ga. s.	Queen	17	8	49.6	13.3	4.3	Fer.	1	37	1895	East Boston, Mass.	Salem, Mass.
20640		Ga. s.	Queen	14	10	49.5	11.5	3.6	Pas.	1	23	1903	Astoria, Oreg.	Astoria, Oreg.
202303		Ga. s.	Queen	10	9	38.2	12.2	4.2	Frt.	1	20	1905	Mystic, Conn.	Vineyard Haven, Mass.
204119		Ga. s.	Queen	13	10	43.7	10.0	5.2	Tow.	1	.....	1907	Marshfield, Oreg.	Marshfield, Oreg.
206649		Ga. s.	Queen	9	6	44.7	8.2	3.5	Pas.	2	30	1905	Stockton, Cal.	San Francisco, Cal.

[1] Formerly ywl. y. {a Irolite. b Polaris.
[2] Formerly ga. s. George Kingston.
[3] Formerly ga. s. Hidden Inlet.
[4] Formerly st. s. Pacific.
[5] Formerly st. s. Vashonian.
[6] Formerly Navy launch.

MERCHANT **MOTOR** VESSELS OF THE UNITED STATES—Continued.

Official No.	Signal letters.	Rig.	Name of vessel.	Gross tonnage.	Net tonnage.	Length.	Breadth.	Depth.	Service.	Crew.	Indicated horsepower.	When built.	Where built.	Home port (where permanent document issues).
						Feet.	*Feet.*	*Feet.*						
208316	.....	Ga. s.	Queen	22	15	43.6	12.9	5.9	Fsh.	5	30	1911	Seattle, Wash	Seattle, Wash.
211724	.....	Ga. s.	Queen	8	6	33.9	8.8	3.2	Msc.	1	15	1913	Treadwell, Alaska	Juneau, Alaska.
212215	.....	Ga. s.	Queen	13	8	38.0	12.0	3.6	Pas.	1	20	1914	Marysville, Wash	Seattle, Wash.
213485	.....	Ga. p.	Queen	49	49	63.0	22.4	4.4	Frt.	2	30	1915	The Dalles, Oreg	Portland, Oreg.
206735	.....	Ga. s.	Queen Esthor	11	10	41.0	9.5	3.7	Fsh.	2	.....	1909	Munising, Mich	Duluth, Minn.
217977	.....	Ga. y.	Queen Henrietta	23	15	47.3	11.2	5.9	Yct.	2	40	1919	Centralia, Fla	Tampa, Fla.
220788	.....	Ga. s.	Queen of Clifton	12	11	55.8	11.0	2.7	Pas.	2	16	1920	Clifton, Tenn	Nashville, Tenn.
20604	.....	Ga. s.	Queen of the Fleet	14	12	42.0	16.0	3.6	Frt.	2	.....	1891	Biloxi, Miss	Gulfport, Miss.
209675	.....	Ga. s.	Queen of the Glades	8	7	34.6	11.0	2.8	Frt.	2	20	1912	Fort Myers, Fla	Key West, Fla.
203486	.....	Ga. y.	Queen of the Lake	18	16	46.0	12.0	4.6	Yct.	2	.....	1906	Fond du Lac, Wis	Milwaukee, Wis.
222138	.....	Ga. s.	Queen of the Lake	14	9	50.0	12.3	3.8	Frt.	1	50	1922	Big Stone City, S. Dak	St. Paul, Minn.
20555	....	Ga. s.	Queen of the Sea	11	11	39.4	12.8	4.7	Fsh.	2	.....	1873	Bath, Me	Portland, Me.
150819	.....	Ga. s.	[1] Querida	14	9	41.2	11.9	4.5	Fsh.	1	20	1899	Tillamook, Oreg	Juneau, Alaska.
214919	.....	Ga. s.	Querida M	21	19	44.5	12.0	5.2	Frt.	1	40	1917	Atlantic City, N. J	Baltimore, Md.
218575	.....	Ga. y.	Querita	39	36	51.5	15.5	5.0	Yct.	3	45	1918	New Brunswick, N. J	New York, N. Y.
135332	.....	Ga. s.	[2] Quero	23	10	44.3	15.6	6.1	Frt.	2	10	1878	Boston, Mass	Belfast, Me.
221739	.....	Ga. s.	Quest	19	7	47.5	16.0	2.9	Oys.	4	25	1921	Biloxi, Miss	New Orleans, La.
214729	LGRH	Ga. y.	Quicksilver	20	7	50.9	10.0	5.1	Yct.	2	150	1916	Madisonville, La	Do.
20608	.....	Ga. s.	Quick Time	10	9	52.0	14.1	3.2	Frt.	1	.....	1893	St. Peters, Md	Reedville, Me.
214520	.....	Ga. s.	Quilcene	36	24	58.1	15.6	7.4	Fsh.	4	80	1916	Gig Harbor, Wash	Seattle, Wash.
207335	.....	Ga. s.	Quinnat	11	6	40.5	11.2	4.3	Fsh.	10	24	1910	Goble, Oreg	Portland, Oreg.
207845	.....	Ga. s.	Quinnat	12	8	43.0	9.0	4.8	Msc.	1	40	1910	San Francisco, Cal	San Francisco, Cal.
20625	.....	Ga. s.	Quissetta	5	5	25.0	11.0	5.0	Fsh.	1	.....	1899	Monument Beach, Mass.	New Bedford, Mass.
			R.											
207973	.....	Ga. s.	R. Arsander	10	5	38.0	10.6	3.4	Frt.	2	15	1910	Crittenden, Va	Norfolk, Va.
205141	.....	Ga. s.	R. C	8	7	30.3	6.5	6.7	Pas.	1	12	1907	Newport, Ark	St. Louis, Mo.
211000	.....	Ga. s.	R. D. 551	14	9	41.6	12.0	5.0	Tow.	1	65	1908	Oakland, Cal	San Francisco, Cal.
216823	.....	[4] Ga. p.	R. E	5	5	37.3	8.0	2.0	Tow.	1	8	1918	Wheeling, W. Va	Pittsburgh, Pa.
221401	.....	Ga. s.	R. J	14	7	39.0	12.3	5.0	Frt.	1	32	1921	Thomaston, Me	New Bedford, Mass.
221456	.....	Ga. s.	R. T. G	8	5	34.4	9.4	4.0	Msc.	1	20	1903	Portsmouth, N. H	Boston, Mass.
111343	.....	[4] Ga. p.	R. Nash	6	6	65.0	13.0	1.5	Tow.	3	15	1900	Bethlehem, Ind	Louisville, Ky.
208919	.....	Ga. s.	R. Paul	27	23	44.3	13.4	4.5	Pas.	1	40	1911	Boston, Mass	Boston, Mass.
213365	.....	Ga. s.	R. Waverley	30	18	56.5	16.0	6.4	Tow.	6	200	1915	Galveston, Tex	Galveston, Tex.
221954	.....	Ga. s.	R. B. Stinson	24	10	52.2	15.8	6.1	Frt.	2	45	1922	Friendship, Me	Newark, N. J.
110676	.....	Ga. s.	R. C. Barkley	13	5	47.2	12.5	3.3	Fsh.	2	20	1885	Charleston, S. C	Charleston, S. C.
209888	.....	Ga. s.	R. C. Lundy	34	23	54.6	16.6	6.2	Frt.	3	40	1912	Brooklyn, N. Y	New York, N. Y.
203568	.....	Ga. s.	R. D. Sheppard	34	18	63.0	20.5	5.5	Oys.	6	18	1906	Greenwich, N. J	Philadelphia, Pa.
213042	.....	Ga. s.	R. E. Helen	21	20	34.0	10.5	5.2	Fsh.	4	18	1915	Manitowoc, Wis	Milwaukee, Wis.
209457	.....	Ga. s.	R. G. Halford	20	13	51.7	14.1	5.0	Pas.	1	70	1911	Vallejo, Cal	San Francisco, Cal.
111276	.....	Ga. s.	R. J. Creswell	6	5	26.5	11.8	3.5	Pas.	2	.....	1900	Cape May, N. J	Philadelphia, Pa.
213664	.....	Ga. s.	[3] R. J. Taylor II	17	12	46.4	14.0	5.0	Frt.	1	45	1915	Baltimore, Md	Baltimore, Md.
210335	.....	Ga. s.	R. L. Brown	11	8	49.6	12.6	4.4	Fsh.	3	20	1912	Palmers, Va	Reedville, Va.
211280	.....	Ga. s.	R. M. Hasty	11	10	35.1	9.4	4.1	Pas.	1	20	1913	Coupeville, Wash	Seattle, Wash.
110798	.....	Ga. s.	R. N. Elsey	6	6	40.5	10.7	2.9	Frt.	2	.....	1898	Taylors Island, Md	Annapolis, Md.
206287	.....	Ga. s.	[4] R. S. Roork	12	8	45.0	10.7	4.5	Frt.	2	.....	1909	Bridgeton, N. J	Philadelphia, Pa.
110721	.....	Ga. s.	R. T. Allinson	9	9	53.0	14.2	3.3	Frt.	2	.....	1886	Solomons Island, Md	Norfolk, Va.
210264	.....	[4] Ga. p.	[5] R. T. Houk III	12	12	55.0	10.6	2.8	Pas.	1	20	1912	Leavenworth, Ind	St. Louis, Mo.
111440	.....	Ga. s.	R. W. Blanchard	10	8	44.5	14.6	3.0	Frt.	1	.....	1902	Davis, N. C	Norfolk, Va.
215966	.....	Ga. s.	R. W. Marshall	14	11	48.0	12.4	2.8	Frt.	2	20	1917	Cut Off, La	New Orleans, La.
208986	.....	Ga. s.	R. W. Powell	19	13	60.0	13.7	4.3	Fsh.	2	38	1911	Wilmington, N. C	Tampa, Fla.
111385	.....	Ga. s.	R. W. Taylor	12	8	44.0	12.6	4.0	Frt.	2	.....	1901	Morehead City, N. C	Wilmington, N. C.
207854	.....	Ga. s.	R. W. Taylor, jr	32	18	59.4	17.3	5.1	Fsh.	12	35	1910	.....do	Beaufort, N. C.
111189	.....	Ga. s.	R. F. M. Bunting	8	5	34.5	13.7	3.6	Msc.	3	.....	1898	Chincoteague, Va	Cape Charles, Va.
222168	.....	Ga. s.	R. V. L. No. 1	28	15	55.7	15.5	6.1	Tow.	1	165	1922	Stockton, Cal	San Francisco, Cal.
210525	.....	Ga. s.	R. & D	9	9	27.2	8.8	3.2	Fsh.	3	15	1910	Green Bay, Wis	Milwaukee, Wis.
214407	LGHV	Ga. y.	[6] Raazoo	22	15	51.8	10.5	4.4	Yct.	4	100	1916	New York, N. Y	New York, N. Y.
211353	.....	Ga. y.	Raboco	39	33	58.1	14.0	6.4	Yct.	3	75	1913	Racine, Wis	Chicago, Ill.
213289	LFKC	Ga. y.	Raccoon	16	7	47.9	10.1	4.6	Yct.	3	10	1915	Neponset, Mass	New London, Conn.
110942	.....	Ga. s.	Rachel	6	6	27.0	11.6	3.5	Oys.	1	10	1876	Norwalk, Conn	New York, N. Y.
214929	.....	Ga. s.	Rachel	54	36	69.2	16.1	6.7	Yct.	2	120	1917	Port Clinton, Ohio	Cleveland, Ohio.
213506	.....	Ga. s.	Rachel G	18	11	50.8	16.3	3.4	Frt.	2	24	1915	West Norfolk, Va	Norfolk, Va.
216853	.....	Ga. s.	Radio	14	9	53.3	10.8	4.3	Pas.	2	40	1918	Bay City, Mich	Port Huron, Mich.
210806	LCRK	Ga. s.	RADIUM	339	230	140.4	23.2	13.0	Frt.	6	300	1912	Baltimore, Md	Port Arthur, Tex.
130870	.....	Ga. s.	Rae	25	20	57.3	16.0	3.9	Frt.	5	.....	1900	Pocomoke City, Md	Charleston, S. C.
221623	.....	Ga. s.	Rae	9	8	30.2	12.5	3.1	Pas.	1	6	†1921	Essington, Pa	Philadelphia, Pa.
205251	.....	Ga. s.	Raehon	7	5	28.6	8.4	2.9	Pas.	1	12	1908	Tacoma, Wash	Tacoma, Wash.
208948	.....	Ga. s.	Ragna	6	5	22.6	7.7	3.2	Fsh.	3	6	1909	Washington Harbor, Wis	Milwaukee, Wis.
206179	.....	Ga. y.	Rainbow	24	16	53.0	10.0	5.0	Yct.	2	.....	1907	Morris Heights, N. Y	Detroit, Mich.
206358	.....	Ga. s.	Rainbow	14	10	36.2	13.0	4.7	Fsh.	7	20	1909	Dockton, Wash	Seattle, Wash.
207837	.....	Ga. s.	Rainbow	8	6	32.0	9.7	4.1	Tow.	1	80	1910	Port Townsend, Wash	Juneau, Alaska.
213005	.....	Ga. s.	Rainbow	9	6	32.0	9.5	4.4	Msc.	1	20	1911	Manitowoc, Wis	Chicago, Ill.

[1] Formerly ga. s. Petrel.
[2] Formerly slp. y. Enterprise.
† Rebuilt.
[3] Formerly { a ga. s. Sparrow II. b U. S. S. Sparrow II. c Sparrow II.
[4] Formerly ga. s. Oriole.
[5] Formerly ga. p. June Bug.
[6] Formerly ga. y. Boomerang II.

MERCHANT MOTOR VESSELS OF THE UNITED STATES—Continued.

Official No.	Signal letters.	Rig.	Name of vessel.	Gross tonnage.	Net tonnage.	Length.	Breadth.	Depth.	Service.	Crew.	Indicated horsepower.	When built.	Where built.	Home port (where permanent document issues).
						Feet.	*Feet.*	*Feet.*						
212454		*Ga. p.	Rainbow	13	9	59.1	17.3	2.3	Tow.	1	20	1914	Newport, Ohio	Cincinnati, Ohio.
214193		*Ga. p.	Rainbow	6	5	50.0	10.5	1.5	Pas.	2	50	1916	Terre Haute, Ind	Evansville, Ind.
218743		Ga. s.	Rainbow	6	5	29.8	8.6	3.9	Fsh.	8	9	1919	Seattle, Wash	Seattle, Wash.
220074		Ga. y.	Rainbow	44	30	70.6	13.8	6.7	Yct.	2	200	1920	San Pedro, Cal	Los Angeles, Cal.
220154		Ga. s.	Rainbow	7	5	32.8	9.7	3.3	Fsh.	2	16	1920	Stag Bay, Alaska	Juneau, Alaska.
204171		Ga. s.	Rainier	10	10	45.0	8.0	3.0	Pas.	1	.....	1907	Clinton, Iowa	Des Moines, Iowa.
205638		Ga. s.	Rainier	14	10	35.8	12.0	4.2	Fsh.	2	16	1908	Dockton, Wash	Seattle, Wash.
206041		Ga. y.	Rainier	74	50	66.0	16.0	7.2	Yct.	3	100	1909	Houghton, Wash	Do.
221902		Ga. s.	Ranier	16	11	48.5	9.5	5.3	Frt.	....	45	1905	Mare Island, Cal	Philadelphia, Pa.
218608		Ga. s.	Rainy Lake	27	18	64.8	9.8	5.2	Frt.	2	60	1910	De Pere, Wis	Duluth, Minn.
219621		Ga. s.	Ralph	7	5	30.3	11.5	3.5	Msc.	1	14	1895	Barnegat, N. J	New York, N. Y.
221991		Ga. s.	Ralph	9	7	36.9	11.5	3.7	Fsh.	6	60	1917	Sea Isle City, N. J	Philadelphia, Pa.
210910		Ga. s.	Ralph II	20	13	42.7	13.0	5.6	Fsh.	7	30	1913	Tacoma, Wash	Tacoma, Wash.
209782		Ga. s.	Ralph J	28	21	56.2	17.0	4.6	Pas.	2	100	1912	Holly Beach, N. J	Philadelphia, Pa.
110350		Ga. s.	Ralph K. Grant	47	45	60.5	20.0	6.2	Frt.	2	8	1878	Ellsworth, Me	Machias, Me.
221108		Ga. s.	Ralph M	10	8	35.1	9.8	3.3	Pas.	1	22	1920	Waterman, Wash	Seattle, Wash.
211910		Ga. s.	Ralph Brown	119	67	96.4	23.3	11.6	Fsh.	19	100	1914	Essex, Mass	Gloucester, Mass.
210579		Ga. s.	Ram	14	11	41.8	14.7	3.3	Frt.	4	12	1912	Unalaklect, Alaska	Nome, Alaska.
110694		Ga. y.	Rambler	15	10	37.4	14.0	4.0	Yct.	2	10	1882	San Francisco, Cal	Seattle, Wash.
110931		Ga. s.	Rambler	6	6	31.3	11.3	4.1	Fsh.	2	.....	1895	Rockport, Me	Belfast, Me.
202819		*Ga. p.	Rambler	14	14	49.8	11.2	3.2	Tow.	1	.....	1905	Osage City, Mo	Des Moines, Iowa.
203083		Ga. s.	[1] Rambler	34	14	67.2	15.3	5.0	Frt.	2	30	1908	Seaford, Del	Philadelphia, Pa.
203435	KVPC	Ga. y.	Rambler	23	21	52.5	11.2	5.8	Yct.	1	40	1908	Boston, Mass	New York, N. Y.
204479		Ga. s.	Rambler	12	6	33.0	9.5	3.7	Fsh.	2	40	1907	Ballard, Wash	Seattle, Wash.
205303		Ga. s.	Rambler	13	10	38.0	14.0	3.4	Frt.	16	.....	1908	St. Augustine, Fla	St. Augustine, Fla.
205371		Ga. s.	Rambler	12	10	39.3	10.6	4.5	Fsh.	2	8	1908	St. Ignace, Mich	Marquette, Mich.
207242		Ga. s.	Rambler	16	13	36.5	12.0	4.9	Fsh.	5	20	1910	Tacoma, Wash	Seattle, Wash.
210905		Ga. s.	Rambler	8	6	31.0	10.0	4.6	Fsh.	3	12	1913	....do	Ketchikan, Alaska.
211641		Ga. s.	Rambler	8	7	32.0	9.6	3.8	Pas.	1	16	1908	Manitowoc, Wis	Houston, Tex.
212229		Ga. s.	Rambler	6	5	27.9	9.7	3.7	Fsh.	1	9	1913	Wallingford, Conn	New Haven, Conn.
215515		Ga. s.	Rambler	12	10	36.6	10.2	3.8	Fsh.	8	12	1917	Everett, Wash	Portland, Oreg.
217570		*Ga. p.	Rambler	18	11	61.0	11.3	2.5	Tow.	3	32	1918	Rumsey, Ky	Louisville, Ky.
219828		Ga. s.	Rambler	12	10	36.0	9.5	2.4	Fsh.	2	20	1912	Rogers City, Mich	Port Huron, Mich.
212150		Ga. s.	Rambler III	15	10	46.5	12.1	5.6	Fsh.	1	65	1914	Astoria, Oreg	Astoria, Oreg.
221165		Ga. y.	Raml	40	31	66.8	13.0	6.3	Yct.	4	450	1921	Quincy, Mass	Portland, Me.
212870		Ga. s.	RAMON	775	527	202.7	39.8	8.3	Fer.	4	500	1914	Pittsburg, Cal	San Francisco, Cal.
110890		Ga. s.	[2] Ramona	41	32	58.5	19.4	6.5	Fsh.	2	.....	1899	Benicia, Cal	San Diego, Cal.
110977		Ga. s.	Ramona	10	9	32.3	12.5	5.4	Pas.	1	10	1892	East Boothbay, Me	Fall River, Mass.
111427		*Ga. p.	Ramona	15	12	62.5	15.9	2.3	Msc.	3	.....	1902	Higginsport, Ohio	Cincinnati, Ohio.
207575		Ga. s.	Ramona	8	6	37.8	10.1	2.4	Pas.	1	35	1910	Astoria, Oreg	Astoria, Oreg.
208780		Ga. s.	Ramona	6	6	31.5	9.0	3.0	Fsh.	1	20	1911	Seattle, Wash	Juneau, Alaska.
215287		Ga. s.	Ramona	13	10	50.0	9.0	4.0	Frt.	1	15	†1917	Anacortes, Wash	Seattle, Wash.
111461	KSVJ	Ga. y.	Rampant	38	26	65.0	13.6	6.0	Yct.	1	25	1903	Bridgeport, Conn	New York, N. Y.
111389		Ga. s.	Ramsey Bros	23	22	46.0	16.7	3.4	Frt.	2	20	1901	Ocean Springs, Miss	New Orleans, La.
204229		Ga. s.	Ranger	11	7	42.8	10.3	2.2	Fsh.	1	.....	1907	Everett, Wash	Seattle, Wash.
204953		Ga. s.	Ranger	12	10	44.0	10.6	5.0	Pas.	1	50	1908	Marshfield, Oreg	Marshfield, Oreg.
212407		Ga. y.	Ranger	48	44	67.0	17.2	8.2	Yct.	1	50	1914	Manitowoc, Wis	Milwaukee, Wis.
213103		*Ga. p.	Ranger	24	24	64.8	12.0	2.4	Tow.	3	25	1915	Cloverport, Ky	New Orleans, La.
211795		*Ga. p.	Ranger	14	14	64.4	19.0	2.5	Tow.	1	32	1913	Point Pleasant, W. Va	Pittsburgh, Pa.
218641		Ga. y.	Ranger	21	17	50.8	11.0	5.0	Yct.	3	300	1919	Milwaukee, Wis	Houston, Tex.
213063		Ga. s.	Ranzo	8	5	30.9	9.4	4.1	Fsh.	1	14	1915	Everett, Wash	Ketchikan, Alaska.
161933		Ga. y.	[3] Rapidan	16	15	44.5	12.0	6.2	Yct.	1	16	1902	West Mystic, Conn	New York, N. Y.
111348		Ga. s.	Rara Avis	10	10	36.4	13.5	5.6	Frt.	.....	.....	1901	Rockport, Mass	Gloucester, Mass.
111063		Ga. s.	Rattler	6	6	29.0	12.3	3.6	Fsh.	2	.....	1894	Umbrella Key, Fla	Miami, Fla.
209230		Ga. s.	Rattler	17	12	45.0	11.7	4.6	Fsh.	1	60	1909	Alameda, Cal	Cordova, Alaska.
211440		Ga. s.	Raven	6	5	37.6	8.2	2.8	Frt.	1	11	1913	Wit, N. C	Newport News, Va.
213964		Ga. s.	Raven	37	11	64.3	15.6	6.3	Fsh.	1	80	1916	Oakland, Cal	San Francisco, Cal.
218931		Ga. s.	Ravendale	14	11	36.7	11.9	2.9	Oys.	3	12	1910	Cut Off, La	New Orleans, La.
111170		Ga. s.	Ray	13	10	51.0	14.3	3.7	Frt.	1	.....	1897	Elizabeth City, N. C	Elizabeth City, N. C.
202434		Ga. s.	Ray	10	8	31.7	9.0	2.8	Fsh.	2	8	1902	Ludington, Mich	Grand Haven, Mich.
202163		Ga. s.	Ray E	14	13	50.2	12.0	4.1	Pas.	3	.....	1905	Cape May, N. J	Philadelphia, Pa.
111459		Ga. s.	Ray II	8	6	31.0	12.2	3.8	Pas.	1	24	1903	Nyack, N. Y	New York, N. Y.
216266		Ga. s.	Ray Davis	13	8	38.4	11.0	3.5	Frt.	1	60	1918	Sebewaing, Mich	Port Huron, Mich.
221538		Ga. s.	Ray Fish No. 1	15	10	36.9	11.7	4.6	Fsh.	6	40	1921	Patchogue, N. Y	Patchogue, N. Y.
221539		Ga. s.	Ray Fish No. 2	12	8	35.9	11.7	4.3	Fsh.	6	40	1921	Long Branch, N. J	Do.
206494		Ga. s.	Ray and Nora	14	10	36.0	14.0	3.6	Frt.	2	.....	1909	Wilmington, Del	Wilmington, Del.
211255		Ga. s.	Raye	9	6	38.8	10.4	6.1	Tow.	1	.....	1913	New Bern, N. C	New Bern, N. C.
207399		Ga. s.	Raymond	11	7	38.6	11.6	3.3	Frt.	1	35	1910	South Bend, Wash	Port Townsend, Wash.
213888		Ga. s.	Raymond	49	36	60.4	18.7	6.3	Frt.	1	65	1916	Solomons, Md	Baltimore, Md.
207256		Ga. s.	Raymond B	6	6	24.8	7.8	2.6	Fsh.	2	6	1907	Oconto, Wis	Milwaukee, Wis.
220728		Ga. s.	Raymond B	15	6	41.8	13.4	5.0	Frt.	1	24	1917	Searsport, Me	Belfast, Me.
201302		Ga. s.	[4] Raze	12	8	35.2	10.0	2.8	Tow.	2	.....	1903	Seattle, Wash	Tacoma, Wash.
209937		Ga. s.	Reading Girl	9	8	45.0	8.0	3.8	Pas.	2	28	1907	Beaumont, Tex	Houston, Tex.
209443		Ga. s.	Ready	22	14	62.4	15.0	3.8	Oys.	2	25	1911	Palmers, Va	Reedville, Va.

[1] Formerly ga. y. Tramp.

[2] Formerly (a ga. s. Ramona. b ga. p. Ramona.

[3] Formerly ga. y. (a Amalia III. b Remar.

[4] Formerly ga. s. Capitol Box.

† Rebuilt.

MERCHANT MOTOR VESSELS OF THE UNITED STATES—Continued.

Official No.	Signal letters.	Rig.	Name of vessel.	Gross tonnage.	Net tonnage.	Length.	Breadth.	Depth.	Service.	Crew.	Indicated horsepower.	When built.	Where built.	Home port (where permanent document issues).
						Feet.	*Feet.*	*Feet.*						
210907	.....	*Ga. p.	Ready	21	14	64.7	13.8	2.4	Frt.	1	50	1919	Raven Rock, W. Va.	Pittsburgh, Pa.
210913	.....	Ga. s.	Real	13	9	37.5	13.0	5.3	Pas.	1	35	1913	Los Angeles, Cal.	Los Angeles, Cal.
218710	.....	Ga. s.	Realton	36	29	56.0	15.5	6.9	Fsh.	0	40	1919	Bellingham, Wash.	Tacoma, Wash.
204756	.....	Ga. s.	Reaper	22	13	52.0	16.0	3.2	Fsh.	2	.....	1907	Smyrna, N. C.	Beaufort, N. C.
214075	.....	Ga. s.	Reba Elsie	5	5	34.0	10.0	2.3	Frt.	1	8	1916	New Gretna, N. J.	Tuckerton, N. J.
221157	.....	Ga. s.	[1] Reba II	7	6	32.1	8.3	4.0	Pas.	1	20	1912	Philadelphia, Pa.	Philadelphia, Pa.
111249	.....	Ga. s.	Reba May	6	6	39.0	13.6	3.3	Fsh.	3	.....	1889	Crisfield, Md.	Reedville, Va.
116276	.....	Ga. s.	[2] Rebecca	43	28	64.6	18.4	4.4	Frt.	3	.....	1899	Fishing Island, Md.	Elizabeth City, N. C.
205152	.....	Ga. s.	Rebecca	10	7	43.0	8.7	3.4	Frt.	1	30	1907	Traverse City, Mich.	Crisfield, Md.
221743	.....	Ga. s.	Rebecca	11	7	36.8	12.5	3.3	Fsh.	2	32	1904	Galveston, Tex.	Galveston, Tex.
111219	.....	Ga. s.	Rebecca J. Harris	14	12	43.0	14.0	7.0	Fsh.	3	21	1899	Eastport, Me.	Boston, Mass.
200174	.....	Ga. s.	Rebecca L. Felton	15	10	45.5	11.8	2.2	Fsh.	1	.....	1903	Carrabelle, Fla.	Tampa, Fla.
111054	.....	Ga. s.	Rebecca M. Newcomb	11	9	30.9	15.0	3.8	Frt.	1	12	1894	Church Landing, N. J.	Wilmington, Del.
110593	.....	Ga. s.	Reckless	31	29	62.1	17.4	4.0	Frt.	2	.....	1880	Havre de Grace, Md.	Baltimore, Md.
206054	.....	Ga. s.	Recluse	9	6	48.0	11.5	3.0	Msc.	1	20	1908	Boston, Mass.	Norfolk, Va.
211899	.....	Ga. y.	Recreation	36	25	61.8	15.0	4.4	Yct.	2	90	1913	Jacksonville, Fla.	Apalachicola, Fla.
220518	.....	Ga. s.	Recreation	14	10	35.8	12.4	3.7	Pas.	1	.....	1920	Charleston, S. C.	Charleston, S. C.
210397	.....	Ga. y.	[3] Red Arrow	17	16	40.0	13.8	4.6	Yct.	1	12	1910	Detroit, Mich.	Detroit, Mich.
203996	.....	Ga. s.	Red Boy	14	10	50.6	12.1	3.2	Fsh.	2	50	1907	Astoria, Oreg.	Juneau, Alaska.
110827	.....	Ga. s.	Red Cedar	8	7	32.6	13.3	3.3	Msc.	1	10	1889	Bellport, N. Y.	New York, N. Y.
208728	.....	Ga. s.	[1] Red Crown	8	6	34.5	10.6	4.2	Frt.	1	.....	1908	Rocky River, Ohio	Cleveland, Ohio.
215267	.....	Ga. s.	Red Crown II	10	8	39.0	11.8	4.7	Frt.	1	50	1917	Manitowoc, Wis.	Chicago, Ill.
212342	.....	Ga. s.	Red Devil	8	7	28.5	8.4	2.6	Fsh.	2	12	1887	High Island, Mich.	Grand Haven, Mich.
209690	.....	Ga. s.	Red Feather	34	23	56.3	14.9	6.3	Fsh.	2	50	1912	Tacoma, Wash.	Tacoma, Wash.
218413	.....	Ga. s.	Redempteur	9	8	37.3	10.0	2.0	Frt.	2	6	1919	Cut Off, La.	New Orleans, La.
220480	.....	Ga. s.	Red Devil	10	6	33.0	10.3	4.0	Tow.	1	60	1919	Muskegon, Mich.	Grand Haven, Mich.
215069	.....	Ga. s.	Red Hand	8	7	33.3	10.9	4.2	Frt.	1	20	1917	Brooklyn, N. Y.	New York, N. Y.
219091	.....	Ga. s.	Redlith	9	6	32.0	9.6	4.6	Fsh.	1	12	1919	Kingston, Wash.	Seattle, Wash.
201974	.....	Ga. s.	[5] Rednay	21	11	51.3	11.6	5.1	Msc.	2	.....	1905	Northport, N. Y.	New York, N. Y.
220233	.....	Ga. s.	Redoubt	13	10	39.8	11.8	3.7	Fsh.	2	10	1920	Juneau, Alaska	Juneau, Alaska.
111470	.....	Ga. s.	Red Rover	7	5	34.8	12.3	3.3	Fsh.	2	9	1902	White Lake, La.	Koy West, Fla.
210967	.....	Ga. s.	Red Rover	92	62	40.4	9.5	8.0	Fsh.	2	50	1913	Eliza Island, Wash.	Seattle, Wash.
212743	.....	*Ga. p.	Red Spot	6	6	35.1	10.1	1.9	Tow.	2	12	1914	New Haven, Ill.	Evansville, Ind.
213427	.....	Ga. s.	[6] Red Star	11	5	54.4	14.6	2.8	Frt.	1	32	1915	Gloucester, Mass.	Boston, Mass.
219968	.....	*Ga. p.	Red Star	20	16	39.9	12.0	2.5	Tow.	1	25	1919	Fisk, Mo.	St. Louis, Mo.
221967	.....	Ga. s.	Red Star	21	19	47.3	13.0	3.7	Fsh.	2	10	1922	Port Blakely, Wash.	Cordova, Alaska.
206122	.....	Ga. s.	Red Wing	10	7	37.0	10.5	3.5	Frt.	1	28	1909	Ketchikan, Alaska	Ketchikan, Alaska.
207054	.....	Ga. s.	Red Wing	7	6	31.5	10.0	3.3	Fsh.	2	21	1907	Bay City, Mich.	Grand Haven, Mich.
207324	.....	Ga. s.	Red Wing	10	9	32.7	10.0	3.0	Frt.	1	24	1910	Palacios, Tex.	Port Lavaca, Tex.
216324	.....	Ga. s.	Red Wing	11	10	30.5	10.5	4.5	Pas.	1	35	1912	Milwaukee, Wis.	Milwaukee, Wis.
214531	.....	Ga. s.	REDWING	9	8	39.5	8.6	3.3	Pas.	1	28	1913	Grafton, Ill.	St. Louis, Mo.
220328	.....	Ga. s.	Red Wing	43	29	68.2	15.2	6.8	Fsh.	8	85	1920	Tacoma, Wash.	Astoria, Oreg.
221972	.....	Ga. s.	Red Wing	8	6	30.2	9.7	4.3	Fsh.	3	15	1922	.....do.....	Ketchikan, Alaska.
221568	.....	Ga. y.	Red Wing II	7	6	46.2	8.4	3.1	Yct.	1	36	1908	Red Wing, Minn.	St. Louis, Mo.
213413	.....	Ga. s.	[7] Reeda	35	31	43.6	15.0	8.2	Tow.	2	60	1915	Bristol, R. I.	New York, N. Y.
213290	.....	Ga. s.	Ref	22	17	41.5	13.2	5.9	Fsh.	3	32	1915	Anacortes, Wash.	Seattle, Wash.
209209	.....	Ga. s.	Reflector	8	5	34.0	9.3	3.3	Fsh.	1	12	1911	Dockton, Wash.	Tacoma, Wash.
212505	.....	Ga. s.	Regal	10	9	30.7	9.2	4.4	Frt.	1	14	1914	Hoquiam, Wash.	Seattle, Wash.
213695	.....	Ga. s.	Regal	7	6	29.0	10.0	2.8	Pas.	2	10	1910	Wadualaw, S. C.	Charleston, S. C.
216714	.....	Ga. s.	Regal	7	5	36.8	10.7	2.9	Fsh.	2	20	1907	Southport, N. C.	Fernandina, Fla.
80924	.....	Ga. s.	[8] Regent	12	8	43.0	11.6	5.6	Frt.	2	75	1882	New York, N. Y.	New York, N. Y.
110354	.....	Ga. s.	Regina	28	27	45.5	16.5	5.3	Frt.	2	10	1876	Keyport, N. J.	Bridgeport, Conn.
203850	.....	Ga. y.	Regina	27	18	57.0	10.0	4.2	Yct.	3	.....	1901	New York, N. Y.	Jacksonville, Fla.
210743	.....	Ga. s.	Regina	25	17	55.8	12.6	5.2	Pas.	2	60	1911	Bayonne, N. J.	Miami, Fla.
213495	.....	Ga. s.	Regina	10	9	26.0	9.2	3.0	Fsh.	3	10	1905	Marinette, Wis.	Milwaukee, Wis.
218779	.....	Ga. s.	Regina	20	6	45.5	14.8	5.8	Fsh.	3	24	1919	Quincy, Mass.	Boston, Mass.
202868	.....	Ga. s.	Regina Edna	12	6	41.8	14.7	3.1	Frt.	2	.....	1906	Bay St. Louis, Mo.	Gulfport, Miss.
206136	.....	Ga. s.	Regina M	9	6	41.5	13.2	5.4	Fsh.	1	6	1900	Perry, Me.	Eastport, Me.
110902	.....	Ga. s.	Reginald	6	5	29.0	13.0	3.2	Oys.	1	80	1891	Patchogue, N. Y.	New York, N. Y.
111034	.....	Ga. s.	Reginia S	69	35	68.0	26.0	5.4	Frt.	3	80	1893	San Francisco, Cal.	San Francisco, Cal.
214977	.....	Ga. s.	Regis	29	24	52.7	14.2	5.7	Frt.	5	40	1917	Seattle, Wash.	Wrangell, Alaska.
204586	.....	Ga. s.	Reindeer	6	6	38.0	7.0	3.4	Pas.	2	10	1907	Burlington, Iowa	Des Moines, Iowa.
212858	.....	Ga. s.	Reindeer	14	14	34.4	10.3	4.8	Fsh.	3	25	1911	Manitowoc, Wis.	Milwaukee, Wis.
221454	.....	Ga. y.	Reindeer	99	62	104.4	14.6	8.3	Yct.	3	440	1917	Bremerton, Wash.	Seattle, Wash.
206220	.....	Ga. s.	Relta	13	12	43.0	13.1	5.3	Fsh.	3	16	1909	Friendship, Me.	New York, N. Y.
210663	.....	Ga. s.	Reliable	6	6	27.6	9.6	3.4	Fsh.	2	15	1906	Marinette, Wis.	Milwaukee, Wis.
212732	.....	Ga. s.	Reliable	21	17	49.5	10.5	4.2	Frt.	2	.....	1914	Hunting Creek, Va.	Baltimore, Md.
220365	.....	Ga. s.	Reliable	12	8	32.7	14.0	4.0	Msc.	1	25	.....	.....	New York, N. Y.
110707	.....	Ga. s.	Reliance	6	5	28.2	12.4	3.3	Msc.	1	12	1886	Patchogue, N. Y.	Do.
110924	.....	Ga. s.	Reliance	9	9	38.8	14.0	4.5	Fsh.	2	.....	1891	Carancahua, Tex.	Port Lavaca, Tex.
200071	.....	Ga. s.	Reliance	6	6	38.3	12.0	3.2	Fsh.	1	18	1903	South Atlantic City, N. J.	Philadelphia, Pa.
200339	.....	Ga. s.	Reliance	32	19	65.7	16.4	6.1	Frt.	1	50	1903	Lubec, Me.	Eastport, Me.
200736	.....	Ga. s.	Reliance	18	18	43.6	13.6	7.0	Fsh.	3	16	1904	Bremen, Me.	Newport, R. I.
201552	.....	Ga. s.	Reliance	8	8	38.0	8.0	3.0	Pas.	1	.....	1904	Clinton, Iowa	Vicksburg, Miss.

[1] Formerly U. S. N. No. 639.
[2] Formerly ga. s. Susie Muir.
[3] Formerly ga. y. Zig-zag.
[4] Formerly ga. s. Annie E. Horn.
[5] Formerly ga. y. White Crow.
[6] Formerly ga. s. Wonasquam.
[7] Formerly ga. s. Minnie V. Pope.
[8] Formerly St. s. White & Price.

MERCHANT MOTOR VESSELS OF THE UNITED STATES—Continued.

Official No.	Signal letters.	Rig.	Name of vessel.	Gross tonnage.	Net tonnage.	Length.	Breadth.	Depth.	Service.	Crew.	Indicated horsepower.	When built.	Where built.	Home port (where permanent document issues).
						Feet.	*Feet.*	*Feet.*						
201810	.....	Ga. s.	Reliance	70	55	72.0	17.6	4.7	Frt.	11	80	1905	Madisonville, La	New Orleans, La.
202278	.....	Ga. s.	Reliance	7	7	32.2	10.3	5.6	Frt.	1	.....	1904	Swans Island, Me	South West Harbor, Me.
202710	.....	Ga. s.	Reliance	8	5	34.5	12.5	4.6	Frt.	1	9	1905	Cutler, Me	Machias, Me.
203406	.....	Ga. s.	Reliance	13	9	37.7	9.8	2.5	Fsh.	3	.....	1905	West De Pere, Wis	Milwaukee, Wis.
203901	.....	Ga. s.	Reliance	14	13	45.2	15.5	3.7	Frt.	2	.....	1905	Marinette, Wis	Do.
205170	.....	Ga. s.	Reliance	12	8	27.5	10.4	4.1	Fsh.	3	30	1908	Shaw Island, Wash	Wrangell, Alaska.
205215	.....	Ga. s.	Reliance	11	7	38.7	10.0	4.0	Pas.	1	18	1908	Port Madison, Wash	Juneau, Alaska.
206164	.....	*Ga. p	Reliance	8	7	35.8	12.1	2.6	Frt.	2	25	1909	Leesville, La	New Orleans, La.
206959	.....	Ga. s.	Reliance	9	6	37.8	11.0	3.0	Tow.	1	30	1909	Bay Center, Wash	Seattle, Wash.
207538	.....	Ga. s.	Reliance	9	8	31.2	11.3	3.6	Fsh.	1	6	1910	Howkan, Alaska	Sulzer, Alaska.
208862	.....	Ga. s.	Reliance	14	9	51.7	15.2	2.5	Pas.	1	15	1911	Sandusky, Ohio	Sandusky, Ohio.
210778	.....	Ga. s.	Reliance	15	10	46.2	12.2	4.6	Pas.	1	37	1912	Camden, N. J	Philadelphia, Pa.
211720	.....	Ga. s.	Reliance	13	12	34.0	9.5	3.6	Fsh.	2	15	1913	Manitowoc, Wis	Milwaukee, Wis.
212135	.....	Ga. s.	Reliance	30	22	53.6	16.1	8.0	Fsh.	8	32	1914	Rockport, Mass	Provincetown, Mass.
212442	.....	Ga. s.	Reliance	13	11	42.5	9.8	4.4	Pas.	1	32	1903	South Boston, Mass	Providence, R. I.
213901	.....	Ga. s.	Reliance	21	13	47.6	17.5	3.6	Frt.	3	50	1916	Morehead City, N. C	New Bern, N. C.
215156	.....	Ga. s.	Reliance	14	12	41.0	9.4	4.3	Pas.	1	20	1916	Prairie du Chien, Wis	Paducah, Ky.
215943	.....	Ga. s.	Reliance	18	14	40.0	12.2	5.5	Fsh.	7	27	1918	Seattle, Wash	Ketchikan, Alaska.
216164	.....	Ga. s.	Reliance	11	7	36.5	10.4	5.2	Fsh.	3	20	1918	....do	Seattle, Wash.
222139	.....	Ga. s.	Reliance	13	5	42.8	11.0	5.0	Fsh.	3	24	1922	Friendship, Me	Portland, Me.
219785	.....	Ga. s.	Reliance I	25	19	46.8	13.5	6.1	Fsh.	8	35	1920	Seattle, Wash	Ketchikan, Alaska.
212188	.....	*Ga. p.	Reliance No. 2	10	9	59.0	12.0	2.5	Pas.	1	12	1914	Terra Haute, Ind	Evansville, Ind
211929	.....	Ga. s.	Reliance No. 3	10	6	31.9	8.5	4.9	Fsh.	1	15	1914	Samish, Wash	Seattle, Wash.
111119	.....	Ga. s.	Relief	13	10	48.0	14.6	3.8	Frt.	1	17	1896	Ocracoke, N. C	New Bern, N. C.
200563	.....	Ga. s.	Relief	9	7	31.0	12.0	2.8	Tow.	1	.....	1901	Marshfield, Oreg	Marshfield, Oreg.
200709	.....	Ga. s.	Relief	8	6	37.8	11.1	3.0	Tow.	1	20	1904	South Bend, Wash	Seattle, Wash.
210366	.....	Ga. s.	Relief	18	11	40.0	10.0	5.3	Plt.	4	27	1912	Mobile, Ala	Port Arthur, Tex.
213232	.....	Ga. s.	Relief	15	10	48.3	12.2	4.3	Tow.	1	30	1915	Astoria, Oreg	Portland, Oreg.
217882	.....	*Ga. p.	Relief	14	9	51.0	17.4	3.0	Frt.	2	12	1919	Miami, Fla	Miami, Fla.
220155	.....	Ga. s.	Relief	6	5	32.0	10.2	3.4	Fsh.	1	12	1920	Hoonah, Alaska	Juneau, Alaska.
220432	.....	Ga. s.	Relief	74	27	105.3	15.0	7.9	Plt.	13	660	1917	Wilmington, Del	Savannah, Ga.
221138	.....	*Ga. p.	Relief	30	23	60.2	14.0	3.0	Tow.	2	50	1921	Pittsburgh, Pa	Pittsburgh, Pa.
221178	.....	Ga. s.	[1] Relief	15	8	51.5	11.6	4.4	Pas.	3	40	1911	Yarmouth, Me	Boston, Mass.
213821	.....	Ga. y.	Remington	20	18	39.0	10.6	4.5	Yct.	1	24	1912	Oshkosh, Wis	Chicago, Ill.
208868	LBWT	Ga. y.	Remlik III	54	40	77.4	14.0	6.4	Yct.	5	120	1911	South Boston, Mass	New York, N. Y.
206585	.....	Ga. s.	Rena	8	6	37.7	10.5	4.7	Pas.	1	18	1907	Portland, Me	Portland, Me.
211719	.....	Ga. y.	[2] Renoma	35	30	54.5	15.0	5.3	Yct.	2	40	1913	Greenport, N. Y	New York, N. Y.
208050	LBQV	Ga. y.	Reola	33	31	55.5	12.5	5.5	Yct.	2	50	1910	New York, N. Y	Cleveland, Ohio.
213212	LFKM	Ga. y.	Reola II	71	56	80.7	15.9	7.1	Yct.	4	100	1915	Morris Heights, N. Y	Detroit, Mich.
210069	.....	Ga. y.	Reomar II	79	67	85.4	16.3	8.1	Yct.	4	100	1912	New York, N. Y	Do.
201669	.....	Ga. s.	[3] Report	19	17	56.0	14.0	4.0	Frt.	2	21	1904	Bridgeport, Conn	New York N. Y.
110857	.....	Ga. y.	Reposo	29	20	58.0	11.6	7.8	Yct.	1	50	1890	Bristol, R. I	Philadelphia, Pa.
111350	.....	Ga. s.	Republic	9	7	34.4	9.0	5.4	Tow.	2	20	1901	Boston, Mass	Boston, Mass.
201988	.....	Ga. s.	Republic	9	6	37.0	10.9	3.8	Tow.	1	.....	1905	Ballard, Wash	Port Townsend, Wash.
211802	.....	Ga. s.	Republic	75	51	72.0	19.0	7.8	Fsh.	11	125	1913	Seattle, Wash	Seattle, Wash.
213794	.....	Ga. s.	Republic	99	48	89.6	22.0	11.1	Cod.	19	60	1915	Essex, Mass	Gloucester, Mass.
21052	.....	Ga. s.	Rescue	60	51	65.0	19.2	7.5	Frt.	2	.....	1854	....do	Eastport, Me.
111396	.....	Ga. s.	Rescue	8	6	37.0	10.8	4.4	Fsh.	3	16	1902	Ballard, Wash	Wrangell, Alaska.
201095	.....	Ga. s.	Rescue	9	6	37.1	10.8	3.4	Fsh.	3	20	1907	....do	Juneau, Alaska.
207495	.....	Ga. s.	Rescue	10	9	28.1	10.0	3.0	Pas.	1	10	1910	Key West, Fla	Key West, Fla.
210249	.....	*Ga. p.	Rescue	18	14	64.0	15.0	4.0	Frt.	4	55	1912	Columbus, Ky	Evansville, Ind.
219314	.....	Ga. s.	Rescue	12	8	49.0	10.8	3.7	Mso.	2	38	1907	Unknown	New York, N. Y.
110768	.....	Ga. s.	Resolute	32	17	61.4	13.6	6.3	Frt.	.....	.....	1888	Kennebunkport, Me	Wilmington, N. C.
111273	.....	Ga. s.	Resolute	37	24	52.5	12.5	4.8	Frt.	1	20	1900	Portland, Oreg	Portland, Oreg.
203308	.....	Ga. s.	[4] Resolute	19	15	41.2	12.7	6.2	Frt.	1	24	1906	Cushing, Me	Boston, Mass.
207186	.....	Ga. s.	Resolute	35	30	50.6	17.4	5.0	Frt.	2	80	1910	Tottenville, N. Y.	New Haven, Conn.
212311	.....	Ga. s.	Resolute	15	10	42.5	12.8	4.5	Pas.	2	75	1914	Tacoma, Wash	Seattle, Wash.
213194	.....	Ga. s.	Resolute	6	6	26.1	10.3	2.9	Pas.	1	21	1912	Brooklyn, N. Y	New York, N. Y.
221530	.....	Ga. s.	Resolute	15	14	49.2	12.8	4.4	Frt.	2	40	1921	Warroad, Minn	Duluth, Minn.
211937	.....	*Ga. p.	Res-Q	42	22	64.6	21.0	3.2	Tow.	3	35	1913	Parkersburg, W. Va	Pittsburgh, Pa.
218046	.....	Ga. s.	Restitution	28	24	50.6	13.5	6.4	Fsh.	8	40	1919	Seattle, Wash	Seattle, Wash.
110736	.....	Ga. s.	Restless	35	15	54.1	18.0	7.1	Fsh.	10	.....	1887	Bath, Me	Gloucester, Mass.
111329	.....	Ga. s.	Restless	10	6	34.6	11.6	3.1	Frt.	1	.....	1900	Cedar Keys, Fla	Tampa, Fla.
200672	.....	Ga. s.	Restless	9	6	31.0	11.2	3.7	Fsh.	2	16	1904	Aberdeen, Wash	Wrangell, Alaska.
209446	.....	*Ga. p.	Restless	10	9	71.5	14.0	3.3	Tow.	3	40	1911	Houma, La	Morgan City, La.
212252	.....	Ga. s.	Restless	17	12	45.5	11.1	5.8	Fsh.	1	24	1914	Mapleton, Oreg	Marshfield, Oreg.
213957	.....	Ga. s.	Restless	11	8	46.0	10.6	4.0	Tow.	1	70	1916	San Francisco, Cal	San Francisco, Cal.
111196	.....	Ga. s.	[5] Result	12	8	48.2	16.0	4.6	Frt.	2	.....	1898	Detroit, Mich	Detroit, Mich.
111304	.....	Ga. s.	Reta	8	6	36.1	13.1	5.6	Frt.	1	.....	1898	East Machias, Me	Eastport, Me.
200884	.....	Ga. s.	Reta	6	6	30.0	12.0	4.0	Pas.	1	10	1904	Port Republic, N. J	Philadelphia, Pa.
209629	.....	Ga. s.	Reta	11	8	34.8	9.6	4.4	Fsh.	1	15	1912	Ferndale, Wash	Seattle, Wash.

[1] Formerly U. S. N. Relief.
[2] Formerly ga. y. Amalia III.
[3] Formerly ga. s. David R. Dodge.
[4] Formerly ga. s. Harold and Clifford.
[5] Formerly (a ywl. Result. (b ga. y. Truth.

MERCHANT MOTOR VESSELS OF THE UNITED STATES—Continued.

Official No.	Signal letters.	Rig.	Name of vessel.	Gross tonnage.	Net tonnage.	Length.	Breadth.	Depth.	Service.	Crew.	Indicated horsepower.	When built.	Where built.	Home port (where permanent document issues).
						Feet.	*Feet.*	*Feet.*						
218552	.....	Ga. s.	Reta	8	7	32.8	9.7	3.7	Fsh.	1	15	1919	Winslow, Wash.	Seattle, Wash.
210580	.....	Ga. s.	Reta Laura	18	6	52.7	10.5	5.3	Pas.	1	90	1920	Los Angeles, Cal.	Los Angeles, Cal.
111224	.....	Ga. s.	Retrieve	31	26	61.7	17.2	5.6	Frt.	5	.....	1899	Mobile, Ala.	Tampa, Fla.
206404	.....	Ga. s	Retriever	11	7	34.6	9.4	3.8	Fsh.	1	20	1909	Bellingham, Wash.	Ketchikan, Alaska.
221977	.....	Ga. s.	Retriever	193	178	65.2	24.0	7.7	Fsh.	7	60	1922	Anacortes, Wash.	Seattle, Wash.
110664	.....	Ga. s.	Reusl	15	14	54.0	13.4	3.5	Frt.	2	.....	1885	Key West, Fla.	Miami, Fla.
221289	.....	Ga. s.	Reval	8	5	41.3	8.2	3.7	Mso.	2	27	(†)	(†)	New York, N. Y.
203232	KVMJ	Ga. y.	Revonah	22	17	53.7	11.2	4.9	Yct.	3	.....	1906	Bayonne, N. J.	Savannah, Ga.
221725	.....	*Ga. p.	Revonah	90	90	110.0	21.5	3.3	Pas.	5	50	1921	Madison, Ind.	Evansville, Ind.
205815	KWRV	Ga. s.	Rex	134	75	102.6	24.4	12.0	Fsh.	20	.....	1908	Essex, Mass.	Gloucester, Mass.
214054	.....	Ga. s.	Rex	11	11	34.4	8.7	5.2	Pas.	2	45	1916	Louisville, Ky.	St. Louis, Mo.
214206	.....	Ga. s	Rex	15	11	56.0	11.5	2.9	Pas.	3	16	1916	Wrangell, Alaska	Wrangell, Alaska.
216412	.....	Ga. s.	Rex	26	17	53.6	14.3	6.2	Fsh.	2	45	1918	Los Angeles, Cal.	Los Angeles, Cal.
218108	.....	Ga. s.	Rex	9	7	32.6	9.2	4.3	Fsh.	2	8	1914	Friday Harbor, Wash.	Seattle, Wash.
218774	.....	Ga. s.	Reyner	10	10	49.3	11.0	4.7	Frt.	1	50	1919	Norfolk, Va.	Newport News, Va.
217487	.....	Ga. s.	Reyner and Son	11	7	40.7	14.4	3.4	Frt.	1	37	1918	Crittenden, Va.	Do.
215968	.....	Ga. s.	Reynor No. 2	20	16	49.6	14.2	4.7	Frt.	2	37	1917	.....do	Do.
214481	.....	Ga. s.	Reyno	14	10	47.0	13.3	3.4	Mso.	2	24	1916	Clubfoots Creek, N. C.	New Bern, N. C.
203483	.....	Ga. s.	Rhine	12	11	38.6	10.2	5.0	Frt.	2	25	1904	Manitowoc, Wis.	Grand Haven, Mich.
111460	.....	Ga. s.	Rhoda Virginia	18	14	56.3	17.8	3.6	Frt.	3	.....	1903	Madison, Md.	Baltimore, Md.
111143	.....	Ga. s.	Rhoda E. Crane	14	10	47.1	13.6	4.4	Oys.	2	18	1897	Stratford, Conn.	Providence, R. I.
219987	.....	Ga. s.	Rhode Island	44	29	58.9	15.2	6.8	Fsh.	8	80	1920	Tacoma, Wash.	Tacoma, Wash.
221316	.....	Ga. s.	Rhode Island	15	10	58.8	11.5	3.2	Fsh.	1	80	1921	Riverside, R. I.	Providence, R. I.
202143	.....	Ga. s.	Rhododendron	14	10	32.0	14.3	5.7	Pas.	1	.....	1905	Bellingham, Wash.	Port Angeles, Wash.
206103	.....	Ga. s.	Rhododendron	17	11	45.0	11.2	3.6	Pas.	1	36	1909	Mount Vernon, Wash.	Port Townsend, Wash.
207254	LBJQ	Ga. s.	Rhodora	116	70	103.9	23.5	11.0	Fsh.	19	60	1910	Essex, Mass.	Gloucester, Mass.
219773	.....	Ga. s.	Richard B	30	16	62.2	10.4	5.5	Frt.	5	28	1920	Pascagoula, Miss.	Tampa, Fla.
214251	.....	Ga. s.	Richard S	10	8	40.6	8.4	3.7	Mso.	1	18	1916	Winslow, Wash.	Seattle, Wash.
210090	.....	*Ga. p.	Richard Rhea	14	14	64.0	8.5	2.6	Pas.	1	35	1912	Wolf Creek, Ky.	Louisville, Ky.
110243	.....	Ga. s.	Richard Rhodes	19	18	43.0	16.8	4.4	Frt.	2	.....	1875	Bay Shore, N. Y.	Norfolk, Va.
209125	.....	Ga. s.	Richard D. Lore	36	16	63.5	20.5	5.5	Oys.	6	.....	1911	Greenwich, Conn.	Philadelphia, Pa.
201386	.....	Ga. s.	Richard J. Nunan	92	55	84.3	22.1	10.3	Fsh.	16	.....	1904	East Boothbay, Me.	Portland, Me.
110790	.....	Ga. s.	Richard J. Vetra	10	9	50.0	15.5	3.2	Mso.	2	12	1888	Deals Island, Md.	Annapolis, Md.
110751	.....	Ga. s.	Richard W. Sommers	13	11	45.6	13.7	3.2	Pas.	3	.....	1887	Muddy Creek, Va.	Perth Amboy, N. J.
202336	.....	Ga. s.	Richmond	18	17	40.3	16.3	4.4	Oys.	4	.....	1905	Tottenville, N. Y.	New York, N. Y.
212940	.....	Ga. s.	RICHMOND	568	507	141.3	30.0	4.9	Frt.	8	150	1915	Savannah, Ga.	Savannah, Ga.
216582	LMDS	Ga. s.	Richmond	141	76	109.4	19.9	8.4	Fsh.	6	100	1918	Weems, Va.	Reedville, Va.
208738	.....	Ga. s.	[1] Rickwood	40	18	70.2	13.5	6.4	Frt.	3	40	1910	Port Clinton, Ohio	New York, N. Y.
221841	.....	Ga. s.	Ridgewood	8	7	36.0	8.2	3.3	Frt.	2	25	1910	Northport, Mich.	Grand Haven, Mich.
214064	.....	Ga. y.	[2] Riette	31	29	52.8	13.5	5.4	Yct.	1	45	1916	New York, N. Y.	Buffalo, N. Y.
219190	LTNV	Ga. y.	Rietto II	33	28	47.5	14.0	6.7	Yct.	3	34½	1919	Camden, N. J.	New York, N. Y.
210914	.....	Ga. s.	Rikka R	15	10	35.1	12.0	4.8	Frt.	4	16	1913	Seattle, Wash.	Seattle, Wash.
205689	.....	Ga. s.	Riley W	19	13	57.0	18.0	3.5	Pas.	3	.....	1908	Fish River, Ala.	Mobile, Ala.
207493	.....	Ga. s.	Rinaldo	5	5	27.0	9.0	3.1	Mso.	1	7	1910	Douglas, Alaska.	Juneau, Alaska.
200392	.....	Ga. s.	Rio Grande	13	10	39.8	9.0	4.0	Pas.	1	20	1901	Detroit, Mich.	Washington, N. C.
206726	.....	Ga. s.	Rio Vista	8	5	42.2	9.1	4.4	Pas.	1	40	1909	San Francisco, Cal.	San Francisco, Cal.
220395	MBDN	Ga. y.	[3] Riposando	48	43	56.1	16.0	7.2	Yct.	4	70	1920	Camden, N. J.	St. Augustine, Fla.
215364	LHNJ	Ga. y.	Riposo	19	18	40.0	13.3	4.5	Yct.	2	24	1917	.....do	Do.
220263	LWTS	Ga. y.	Riposo II	34	29	47.5	14.0	6.7	Yct.	3	50	1920	.....do	New York, N. Y.
110506	.....	Ga. s.	Ripple	12	10	43.7	11.1	4.1	Tow.	2	28	1883	Noank, Conn.	Do.
111431	.....	Ga. s.	Ripple	10	7	47.3	11.6	2.9	Mso.	2	.....	1903	Morehead City, N. C.	Wilmington, N. C.
111444	.....	Ga. s.	Ripple	16	12	45.2	16.8	3.4	Frt.	2	.....	1903	Marshallberg, N. C.	Norfolk, Va.
200715	.....	Ga. s.	Ripple	6	5	28.0	7.2	2.2	Pas.	1	.....	1903	Sanford, Fla.	St. Augustine, Fla.
206303	.....	Ga. s.	Ripple	13	9	39.0	14.4	3.6	Pas.	1	15	1909	Babylon, N. Y.	New York, N. Y.
206588	.....	Ga. s.	Ripple	8	7	34.7	9.7	4.4	Pas.	2	25	1909	East Saugus, Mass.	New Bedford, Mass.
212237	.....	Ga. s.	Ripple	11	8	35.5	12.0	5.1	Pas.	1	16	1880	South San Francisco, Cal.	Los Angeles, Cal.
219995	.....	Ga. s.	Ripple	15	12	38.0	14.0	7.6	Pas.	1	30	1920	New Smyrna, Fla.	St. Augustine, Fla.
220041	.....	Ga. s.	Ripple	9	8	32.4	12.0	3.3	Frt.	2	40	1904	Boston, Mass.	Fall River, Mass.
205291	.....	Ga. s.	Risdon 3	12	8	48.1	9.6	4.4	Tow.	1	75	1901	Alameda, Cal.	San Francisco, Cal.
21823	.....	Ga. s.	Rising Star	14	10	45.4	13.2	2.6	Pas.	2	25	(†)	(†)	New Orleans, La.
212502	.....	Ga. s.	Rita	9	6	31.0	10.7	3.1	Frt.	1	20	1914	Philadelphia, Pa.	Philadelphia, Pa.
111383	.....	Ga. s.	Rita J	28	14	55.5	13.9	6.0	Fsh.	5	.....	1901	Scranton, Miss.	Gulfport, Miss.
201432	.....	Ga. s.	Rita A. Viator	48	22	63.0	19.3	8.8	Fsh.	14	.....	1904	Gloucester, Mass.	Gloucester, Mass.
218402	.....	*Ga. p.	Riitta I	18	11	63.8	17.4	2.4	Frt.	2	15	1919	Fort Lauderdale, Fla.	Tampa, Fla.
110917	.....	Ga. s.	Rival	12	11	33.0	14.3	6.5	Fsh.	1	.....	1883	Bayridge, N. Y.	New Haven, Conn.
110978	.....	Ga. s.	Rival	5	5	29.5	12.8	3.2	Oys.	1	12	1892	Patchogue, N. Y.	New York, N. Y.
111145	.....	Ga. s.	Rival	13	9	44.7	14.0	3.6	Frt.	2	.....	1897	Clayton, N. Y.	Cape Vincent, N. Y.
204825	.....	Ga. s.	Rival	18	14	48.0	15.3	5.0	Oys.	2	.....	1907	Greenport, N. Y.	New Haven, Conn.
207965	.....	Ga. s.	Rival	14	10	43.2	12.0	5.0	Tow.	1	16	1910	Seattle, Wash.	Seattle, Wash.
212393	.....	Ga. s.	[4] Riverbank	6	6	31.0	9.1	3.9	Pas.	3	15	.....	.....	Boston, Mass.
110311	.....	Ga. s.	River Ganges	8	7	34.0	11.3	4.2	Fsh.	2	.....	1877	Kennebunk, Me.	Portland, Me.
213882	.....	Ga. s.	River Queen	13	11	43.1	11.4	4.2	Mso.	1	60	1915	Norfolk, Va.	Norfolk, Va.

[1] Formerly ga. y. Ethel M. Ward.

[2] Formerly {a Temegan II. b Riette. c U. S. S. Riette.

[3] Formerly ga. y. Reverie.

[4] Formerly Navy cutter Riverbank.

† Unknown.

MERCHANT MOTOR VESSELS OF THE UNITED STATES—Continued.

Official No.	Signal letters.	Rig.	Name of vessel.	Gross tonnage.	Net tonnage.	Length.	Breadth.	Depth.	Service.	Crew.	Indicated horsepower.	When built.	Where built.	Home port (where permanent document issued).
						Feet.	*Feet.*	*Feet.*						
215019	.....	Ga. s.	[1] Riverside	40	31	67.6	17.0	5.2	Pas.	4	125	1887	Athens, N. Y.	New York, N. Y.
218038	.....	Ga. s.	Riverview	11	9	33.4	8.4	3.4	Frt.	0	30	1917	Washington, N. C.	Washington, N. C.
208854	.....	Ga. s.	Roald	17	12	39.5	11.4	5.2	Fsh.	4	20	1911	Seattle, Wash.	Seattle, Wash.
216102	.....	Ga. s.	Roald Amundsen	24	16	47.2	14.0	6.8	Fsh.	9	35	1912	Poulsbo, Wash.	Do.
127335	.....	Ga. y.	[2] Roamer	78	74	61.2	22.3	5.1	Yct.	3	50	1901	Clinton, Conn.	New York, N. Y.
207290	.....	Ga. s.	Roamer	19	12	50.6	12.4	3.8	Pas.	3	40	1910	Middleburg, Fla.	Jacksonville, Fla.
211171	.....	Ga. s.	Roamer	7	6	28.4	11.0	3.4	Frt.	2	10	1912	Charleston, S. C.	Charleston, S. C.
212233	.....	Ga. s.	Roamer	55	35	64.9	20.0	7.7	Frt.	4	75	1914	North Bend, Oreg.	Astoria, Oreg.
221196	MORH	Ga. y.	Roamer	77	52	89.0	15.0	7.4	Yct.	5	160	1921	East Greenwich, R. I.	Boston, Mass.
217584	.....	Ga. s.	Roamer II	15	12	45.5	12.0	4.4	Msc.	3	30	1916	New York, N. Y.	New York, N. Y.
222187	.....	Ga. y.	Roamer III	22	17	52.0	11.0	4.9	Yct.	3	400	1922	Milwaukee, Wis.	Detroit, Mich.
21943	.....	Ga. s.	Robbie Hunter	60	30	65.6	23.7	5.2	Frt.	1	20	1870	San Francisco, Cal.	San Francisco, Cal.
111321	.....	Ga. s.	Rob Roy	7	6	29.2	11.1	5.6	Fsh.	2	16	1900	Friendship, Me.	Newport, R. I.
202255	.....	[4] Ga. p.	Rob Roy	12	8	45.0	9.0	6.4	Pas.	2	.....	1905	McGregor, Iowa.	Dubuque, Iowa.
211627	.....	Ga. s.	Rob Roy	10	6	33.6	10.9	4.8	Frt.	1	30	1911	Oakland, Cal.	San Francisco, Cal.
222546	.....	Ga. p.	Rob Roy II	42	42	64.7	20.1	3.8	Fer.	2	60	1921	Dubuque, Iowa	Dubuque, Iowa.
218927	.....	Ga. s.	Roberson	8	5	37.8	10.0	2.6	Oys.	3	5	1909	Cut Off, La.	New Orleans, La.
215157	LHGD	Ga. y.	[5] Robador III	139	98	100.3	21.7	8.7	Yct.	7	200	1917	Boston, Mass.	New York, N. Y.
207894	.....	Ga. s.	Robena	13	9	39.0	11.0	7.0	Pas.	3	10	1910	Elizabeth City, N. C.	Elizabeth City, N. C.
209814	.....	Ga. s.	Robert	11	8	43.0	12.7	4.0	Fsh.	1	24	1912	Deep Creek, Va.	Newport News, Va.
221685	.....	[4] Ga. p.	Robert B	13	12	29.7	7.7	2.5	Pas.	1	7	1921	Poplar Bluff, Mo.	St. Louis, Mo.
222153	.....	Ga. s.	Robert B	12	7	44.4	13.0	5.2	Fsh.	3	50	1921	Barcelona, N. Y.	Buffalo, N. Y.
111335	.....	Ga. s.	Robert Barron	13	9	44.4	10.3	4.1	Fsh.	1	35	1901	Astoria, Oreg.	Juneau, Alaska.
201778	.....	Ga. s.	Robert Bould	30	13	57.3	19.8	4.8	Oys.	8	36	1905	Greenwich, N. J.	Philadelphia, Pa.
214903	.....	Ga. s.	Robert Bridges	276	188	101.5	31.0	10.5	Pas.	6	225	1916	Seattle, Wash.	Seattle, Wash.
214318	.....	[4] Ga. p.	Robert Russell	15	9	57.8	14.2	2.2	Pas.	1	24	1916	Alton, Ill.	St. Louis, Mo.
208709	.....	Ga. s.	Robert C	15	12	35.2	11.0	4.8	Pas.	2	24	1911	Camden, N. J.	Philadelphia, Pa.
215693	.....	† Ga. s.	Robert Grelling	9	8	34.0	8.8	3.6	Msc.	1	30	1907	Sturgeon Bay, Wis.	Milwaukee, Wis.
111001	.....	Ga. s.	Robert James	9	9	39.0	14.7	3.0	Frt.	2	.....	1892	Pocomoke City, Md.	Norfolk, Va.
211120	.....	Ga. s.	Robert P	14	11	47.2	13.8	4.3	Pas.	1	50	1911	Mariners Harbor, N. Y.	New York, N. Y.
111422	.....	Ga. s.	Robert Palmer	9	6	29.8	13.4	3.9	Frt.	1	.....	1902	Noank, Conn.	New London, Conn.
205326	.....	Ga. s.	Robert R	35	33	67.0	15.9	5.3	Tow.	6	75	1908	Chicago, Ill.	Chicago, Ill.
216292	.....	Ga. s.	Robert T	7	6	28.7	8.7	4.3	Fsh.	3	12	1918	Seattle, Wash	Seattle, Wash.
221731	.....	Ga. s.	Robt. T	24	15	59.8	14.0	2.1	Tow.	1	30	1921	Higginsport, Ohio	Pittsburgh, Pa.
111270	.....	Ga. s.	Robert W	13	9	41.3	12.5	4.4	Pas.	3	.....	1900	Mount Pleasant, S. C.	Charleston, S. C.
110476	.....	Ga. s.	Robert B. Nooney	23	21	41.7	16.3	4.5	Fsh.	3	.....	1881	Kennebunk, Me.	New York, N. Y.
215620	.....	Ga. s.	Robert D. Carter	14	10	42.4	11.8	4.1	Pol	3	45	1917	Baltimore, Md.	Baltimore, Md.
212096	.....	Ga. y.	Robert G. Seymour	25	17	47.1	11.5	8.5	Yct.	2	40	1914	Winslow, Wash.	Seattle, Wash.
110614	.....	Ga. s.	Robert H. Smith	9	5	38.5	11.2	3.5	Frt.	2	.....	1887	Bowlers, Va.	Reedville, Va.
215576	.....	Ga. s.	Robert M. Uts	37	30	52.8	18.1	5.3	Oys.	4	80	1917	Tottenville, N. Y.	Greenport, N. Y.
206881	.....	Ga. s.	Robert Fulton	7	7	35.5	12.6	3.2	Fsh.	2	.....	1907	East Bay, Fla.	Apalachicola, Fla.
201513	.....	Ga. y.	Roberta	16	12	53.6	12.0	3.2	Yct.	2	25	1904	New York, N. Y.	Providence, R. I.
219639	.....	Ga. s.	Rob't E. Lee	16	11	51.3	11.0	4.0	Pas.	1	90	1917	Sacramento, Cal.	San Francisco, Cal.
93261	KRQF	Ga. y.	[6] Robin	49	45	73.9	18.3	8.6	Yct.	6	.....	1902	New York, N. Y.	Boston, Mass.
211792	.....	Ga. s.	Robin	24	6	51.4	15.2	4.7	Msc.	3	50	1913	Crittenden, Va.	Newport News, Va.
214896	.....	Ga. s.	Robin	23	12	51.1	14.8	5.6	Fsh.	1	80	1917	Oakland, Cal.	San Francisco, Cal.
110905	.....	Ga. s.	Robin Adair	6	5	24.4	9.3	5.0	Fsh.	2	.....	1890	Deer Isle, Me.	Belfast, Me.
111295	.....	Ga. s.	Robina	6	5	29.4	9.3	3.3	Pas.	2	.....	1900	Bridgeport, Conn.	Wilmington, Del.
211991	.....	Ga. y.	Robin Hood III	25	20	45.6	10.7	6.0	Yct.	14	30	1913	South Jacksonville, Fla.	Jacksonville, Fla.
206257	.....	Ga. s.	Robley D	13	8	40.0	10.0	3.6	Tow.	1	23	1909	Nahcotta, Wash.	Seattle, Wash.
111188	.....	Ga. y.	Rochester	25	19	57.0	15.8	2.4	Yct.	2	.....	1894	Eau Gallie, Fla.	Jacksonville, Fla.
220806	.....	Ga. s.	Rochester Socony	400	287	148.7	28.4	11.8	Tnk.	12	300	1920	Elizabeth, N. J.	New York, N. Y.
219081	.....	Ga. s.	Rock City	10	10	37.1	8.4	5.8	Pas.	2	30	1915	Little Falls, N. Y.	Rochester, N. Y.
210865	.....	[4] Ga. p.	Rock City Spoke Co.	14	11	61.4	12.2	1.9	Frt.	3	35	1912	Nashville, Tenn.	Nashville, Tenn.
203064	.....	Ga. s.	Rockaway	13	11	43.2	12.4	4.1	Pas.	2	.....	1906	Brooklyn, N. Y.	New York, N. Y.
221026	.....	Ga. s.	Rockaway	29	20	44.9	13.6	5.5	Frt.	2	12	1919	St. Catharines Island, Ga.	Savannah, Ga.
214015	.....	Ga. s.	Rockport	13	13	61.7	10.0	3.6	Msc.	1	45	1916	Dubuque, Iowa	Evansville, Ind.
219198	.....	Ga. y.	Rocoma	19	9	40.4	12.0	5.0	Yct.	2	35	1919	Friendship, Me.	Rockland, Me.
216088	.....	Ga. s.	Rodman Swift ⊙	19	13	41.8	12.1	5.0	Msc.	1	24	1918	East Boston, Mass.	Boston, Mass.
111390	.....	Ga. s.	Rody Green	22	23	49.2	17.5	4.6	Frt.	2	.....	1901	Tottenville, N. Y.	New York, N. Y.
214374	.....	Ga. s.	‡Roland R	19	10	38.6	8.5	3.3	Pas.	1	20	1916	Springfield, Mass.	Boston, Mass.
215370	.....	Ga. s.	[6] Rolf	14	11	40.9	13.0	5.5	Frt.	1	30	1914	Yarmouth, Nova Scotia.	Norfolk, Va.
203010	.....	Ga. s.	Rolfe	11	10	45.4	12.9	4.3	Fsh.	4	.....	1906	Ballard, Wash.	Ketchikan, Alaska.
215032	.....	Ga. s.	Rolfe	37	21	55.7	14.5	4.6	Frt.	3	40	1917	Seattle, Wash.	Juneau, Alaska.
220418	.....	Ga. s.	Rolfe II	48	32	61.4	16.2	5.6	Frt.	6	90	1920	.....do.....	Cordova, Alaska.
204211	.....	Ga. s.	Rolfh	7	6	29.8	10.8	4.0	Fsh.	6	10	1907	Tacoma, Wash.	Ketchikan, Alaska.
211870	.....	Ga. s.	Rolliola	9	7	33.7	8.8	3.1	Frt.	1	40	1910	Brook Haven, N. Y.	Patchogue, N. Y.
81257	.....	Ga. s.	[6] Rollo	18	13	49.3	14.0	5.6	Tow.	4	.....	1890	Eagle Harbor, Wash.	Port Angeles, Wash.
218666	.....	Ga. s.	Rollo II	3	5	29.7	11.6	5.5	Fsh.	3	30	1919	Unknown	New York, N. Y.
217326	.....	Ga. s.	[7] Rolph	73	49	70.5	21.5	8.2	Frt.	1	150	1918	Rolph, Cal.	San Francisco, Cal.
210344	.....	Ga. s.	Roma	7	5	34.8	8.5	3.0	Fsh.	1	25	1912	Metlakahtla, Alaska	Ketchikan, Alaska.
214799	.....	Ga. y.	Romana	19	13	51.3	12.0	5.1	Yct.	2	80	1916	Buffalo, N. Y.	Buffalo, N. Y.
218020	.....	Ga. s.	Romance	10	8	336.	1.00	4.6	Fsh.	2	16	1919	Ballard, Wash.	Seattle, Wash.

[1] Formerly ga. s. Herman Livingston.
[2] Formerly ga. y. Chetolah.
[3] Formerly ga. y. Consuelo.
[4] Formerly sch. y. Marjorie.
[5] Formerly British ga. s. Rolf.
[6] Formerly st. s. Wasp.
[7] Formerly ga. s. Edna C.
† Oil engine.
‡ Composite.

MERCHANT MOTOR VESSELS OF THE UNITED STATES—Continued.

Official No.	Signal letters.	Rig.	Name of vessel.	Gross tonnage.	Net tonnage.	Length.	Breadth.	Depth.	Service.	Crew.	Indicated horsepower.	When built.	Where built.	Home port (where permanent document issues).
						Feet.	*Feet.*	*Feet.*						
111091	.....	Ga. s.	Romp	5	5	24.6	10.9	3.6	Cod.	1		1887	Monument Beach, Mass.	Provincetown, Mass.
208654	.....	Ga. s.	Rondout	17	12	40.0	13.3	4.7	Fsh.	6	20	1911	Tacoma, Wash.	Tacoma, Wash.
213009	.....	Ga. s.	Roosevelt	20	13	42.6	13.4	5.8	Fsh.	1	20	1915	Seattle, Wash.	Seattle, Wash.
111060	.....	Ga. s.	Rosa and May	6	6	30.0	10.5	4.6	Tow.	1	.....	1894	Brooksville, Me.	Belfast, Me.
111456	.....	Ga. s.	Rosa Blanche	13	10	39.5	12.7	6.2	Fsh.	1	.....	1903	Eggemoggin, Me.	South West Harbor, Me.
110872	.....	Ga. s.	Rosa Lena	8	7	35.5	11.2	2.9	Oys.	2	.....	1890	Terrebonne Parish, La.	Morgan City, La.
110994	.....	Ga. s.	Rosa Pearl	18	14	52.5	13.5	3.5	Frt.	1	12	1892	Oriole, Md.	Newport News, Va.
205831	.....	*Ga. p.	Rosa R	14	14	58.8	11.0	3.0	Tow.	1	20	1908	New Harmony, Ind.	Kansas City, Mo.
21815	.....	Ga. s.	Rosabell	24	22	55.0	15.9	4.4	Pas.	1	70	1865	Patchogue, N. Y.	New York, N. Y.
111179	.....	Ga. s.	Rosalie	15	14	42.9	12.0	5.3	Pas.	1	25	1898	New York, N. Y.	Do.
207227	.....	Ga. s.	Rosalie	14	14	42.5	13.3	4.6	Frt.	2	15	1910	Charleston, S. C.	Charleston, S. C.
218305	.....	Ga. s.	Rosalie	13	8	46.3	10.6	3.7	Frt.	1	50	1919	Crittenden, Va.	New York, N. Y.
92330	.....	Ga. s.	[1]Rosana	8	7	34.0	13.0	3.0	Msc.	1	24	1891	Patchogue, N. Y.	Do.
212158	.....	Ga. s.	Rosario	24	16	40.6	12.9	7.6	Fsh.	8	25	1914	Seattle, Wash.	Seattle, Wash.
111042	.....	Ga. s.	Roscoe S. Miller	20	12	53.0	17.6	4.5	Oys.	6	.....	1893	Buena Vista, N. J.	Philadelphia, Pa.
111115	.....	Ga. s.	Rose	7	6	23.5	11.2	4.0	Fsh.	1	8	1889	Osterville, Mass.	New Bedford, Mass.
202449	.....	Ga. s.	Rose	9	9	40.0	14.2	2.6	Frt.	1	10	1905	Indianola, Tex.	Port Lavaca, Tex.
204855	.....	Ga. s.	Rose	14	10	52.5	13.7	3.3	Pas.	1	35	1907	Astoria, Oreg.	Astoria, Oreg.
205740	.....	Ga. s.	Rose	12	8	38.0	12.1	3.5	Oys.	1	.....	1908	Brunswick, Ga.	Brunswick, Ga.
209276	.....	Ga. s.	Rose	10	8	50.2	10.0	2.5	Fsh.	3	18	1911	Sayville, N. Y.	New York, N. Y.
210831	.....	Ga. s.	Rose	16	11	37.6	12.2	6.1	Fsh.	6	12	1912	Tacoma, Wash.	Tacoma, Wash.
213559	.....	Ga. s.	[2]Rose	19	16	46.4	11.7	5.6	Frt.	2	27	1915	Chicago, Ill.	Vicksburg, Miss.
210342	.....	*Ga. p.	Rose	10	9	41.7	10.7	2.3	Tow.	2	50	1911	Lockport, La.	New Orleans, La.
205191	.....	Ga. s.	Rose City	7	5	38.3	9.9	2.5	Pas.	1	25	1908	Portland, Oreg.	Portland, Oreg.
222318	.....	Ga. s.	Rose L. III	10	7	37.7	10.3	3.9	Frt.	2	60	1919	Brooklyn, N. Y.	New York, N. Y.
212691	.....	*Ga. p.	Rose Maloney	6	6	40.4	9.5	2.0	Tow.	1	15	1914	Nashville, Tenn.	Nashville, Tenn.
220284	.....	Ga. s.	Rose Mary	13	8	34.9	13.0	4.4	Msc.	1	51	1917	Corona, N. Y.	New York, N. Y.
206187	.....	Ga. s.	Rose R	14	9	43.0	13.6	3.6	Msc.	1	20	1909	Stratford, Conn.	Do.
211021	.....	Ga. s.	Rose R. II	30	27	56.0	17.0	5.7	Pas.	1	85	1913	Patchogue, N. Y.	Do.
210259	.....	Ga. s.	Rose W	16	8	45.7	13.7	4.4	Fsh.	1	40	1912	Lubec, Me.	Eastport, Me.
207723	.....	Ga. s.	Roseadele	14	10	50.2	15.2	1.6	Pas.	2	16	1910	Kissimmee, Fla.	Tampa, Fla.
110411	.....	Ga. s.	Rosebud	7	5	44.0	10.6	2.7	Frt.	2	.....	1875	Dorchester County, Md.	Annapolis, Md.
202284	.....	Ga. s.	Rosebud	12	7	44.1	9.2	3.0	Frt.	3	10	1903	Miami, Fla.	Tampa, Fla.
209988	.....	Ga. s.	Rosebud	7	5	30.3	9.0	3.2	Fsh.	2	16	1912	Seattle, Wash.	Seattle, Wash.
210899	.....	Ga. s.	Rosebud	14	10	43.2	12.3	3.7	Frt.	1	20	1913	Friday Harbor, Wash.	Port Townsend, Wash.
217792	.....	Ga. s.	Rosebud	10	5	32.3	10.3	4.2	Pas.	3	16	1913	New York, N. Y.	New York, N. Y.
221389	.....	*Ga. p.	Rosebud	17	17	55.0	14.4	3.0	Pas.	2	15	1916	Lake Andes, S. Dak.	Pembina, N. Dak.
222256	.....	*Ga. p.	Rosebud	7	6	41.1	9.9	3.0	Pas.	1	20	1922	Golconda, Ill.	St. Louis, Mo.
208556	.....	Ga. s.	[3]Rosedale	22	18	55.2	13.1	3.0	Tow.	2	.....	1911	Astoria, Oreg.	Seattle, Wash.
111011	.....	Ga. s.	Rosella	8	7	34.0	14.0	3.4	Fsh.	1	20	1892	Patchogue, N. Y.	New York, N. Y.
221769	.....	*Ga. p.	Rosella	16	16	57.3	13.7	2.6	Frt.	3	25	1921	Johnsonville, Tenn.	Nashville, Tenn.
212099	.....	Ga. y.	[4]Rosemar	10	11	39.7	10.9	5.9	Yct.	3	30	1914	New York, N. Y.	New York, N. Y.
208375	LBVD	Ga. y.	[5]Rosemary	32	26	58.6	13.6	6.0	Yct.	3	50	1909	Quincy, Mass.	Do.
214610	.....	Ga. s.	Rosemary	12	11	32.8	9.0	3.8	Fsh.	1	20	1916	Sturgeon Bay, Wis.	Milwaukee, Wis.
202186	.....	Ga. s.	Rosetta	5	5	39.0	12.5	2.0	Frt.	1	.....	1905	Beaufort, N. C.	Beaufort, N. C.
207378	.....	Ga. s.	Rosetta	11	8	35.0	10.3	6.7	Frt.	1	15	1910	Belhaven, N. C.	Elizabeth City, N. C.
127082	.....	Ga. s.	[6]Rosetta V	13	12	32.5	15.0	4.3	Pas.	2	.....	1895	Osterville, Mass.	Fall River, Mass.
215046	.....	Ga. s.	Roseville	15	7	47.3	13.0	5.3	Fsh.	2	40	1917	San Diego, Cal.	San Diego, Cal.
208027	.....	Ga. s.	Rosey	7	7	26.0	9.6	2.7	Fsh.	1	10	1900	St. James, Mich.	Grand Haven, Mich.
110781	.....	Ga. s.	Rosie	7	6	30.7	14.6	3.3	Msc.	1	16	1888	Patchogue, N. Y.	New York, N. Y.
204833	.....	Ga. s.	[7]Rosie	15	12	34.8	11.9	4.0	Frt.	1	.....	1907	Newport News, Va.	Norfolk, Va.
216634	.....	Ga. s.	Rosie	9	6	33.4	10.5	3.9	Frt.	2	10	1898	Chokoloskie, Fla.	Key West, Fla.
221742	.....	*Ga. p.	Rosie	8	8	35.0	9.0	3.0	Frt.	2	8	1921	Nashville, Tenn.	Nashville, Tenn.
213779	.....	Ga. s.	Rosie L	6	6	20.0	7.7	2.7	Fsh.	6	8	1911	Washington Harbor, Wis.	Milwaukee, Wis.
111173	.....	Ga. s.	Rosina	10	14	44.3	14.5	3.6	Frt.	2	10	1898	Chokoloskie, Fla.	Key West, Fla.
215099	.....	Ga. s.	Rosina	7	7	29.6	9.0	3.1	Fsh.	2	12	1904	Sister Bay, Wis.	Milwaukee, Wis.
209710	.....	Ga. s.	Rosina M	6	6	29.3	12.5	4.1	Pas.	1	10	1912	Atlantic City, N. J.	Philadelphia, Pa.
208987	.....	Ga. s.	Rosita	8	6	30.5	8.3	3.8	Frt.	1	.....	1911	....do.....	Do.
210040	.....	Ga. s.	Rosita	10	8	38.4	8.7	4.5	Pas.	1	12	1912	Seattle, Wash.	Seattle, Wash.
206138	.....	Ga. y.	Roslyn	17	14	57.0	11.0	5.0	Yct.	1	.....	1907	Port Clinton, Ohio	New York, N. Y.
221293	.....	Ga. y.	Rosmarkey	64	50	63.5	22.0	5.2	Yct.	2	50	1921	Unknown	Washington, D. C.
218171	.....	Ga. s.	Rossalen	8	7	31.1	9.2	3.7	Frt.	1	10	1919	Seattle, Wash.	Seattle, Wash.
209044	.....	Ga. s.	Rosy	11	10	39.8	10.2	3.7	Fsh.	1	20	1911	Ketchikan, Alaska	Juneau, Alaska.
221154	.....	Ga. s.	Rosy-Alice	7	5	28.3	8.0	4.0	Pas.	1	8	1921	Pysht, Wash.	Port Angeles, Wash.
220126	.....	Ga. s.	Rosyland	42	29	54.4	15.6	7.4	Fsh.	9	50	1920	Dockton, Wash.	Seattle, Wash.
221519	.....	Ga. s.	Rouge et Noir	9	7	29.0	8.6	4.0	Frt.	0	20	1915	Marquette, Mich.	Marquette, Mich.
111410	.....	*Ga. p.	Rough Rider	11	7	60.3	10.0	2.2	Pas.	3	.....	1902	Ballard, Wash.	Seattle, Wash.
111450	.....	Ga. s.	Rough Rider	12	9	38.6	13.0	6.0	Fsh.	4	.....	1903	Bremen, Me.	Portland, Me.
207830	.....	Ga. s.	Rough Rider	14	13	42.2	9.3	3.8	Fsh.	1	30	1910	Ketchikan, Alaska.	Ketchikan, Alaska.
210883	.....	Ga. y.	Rough Rider	13	7	41.1	13.8	4.1	Yct.	2	20	1900	Deer Island, N. B.	Eastport, Me.

[1] Formerly sip. Milton Leon.
[2] Formerly ga. s. Irene I.
[3] Formerly ga. s. Ollie S
[4] Formerly ga. y. (a Amalia II. b Nancy R.)
[5] Formerly ga. y. (a Idlesse. b Ariel II.)
[6] Formerly cat. Cleopatra.
[7] Formerly ga. s. Virginia.

MERCHANT **MOTOR** VESSELS OF THE UNITED STATES—Continued.

Official No.	Signal letters.	Rig.	Name of vessel.	Gross tonnage.	Net tonnage.	Length.	Breadth.	Depth.	Service.	Crew.	Indicated horsepower.	When built.	Where built.	Home port (where permanent document issues).
						Feet.	*Feet.*	*Feet.*						
219994	.....	Ga. s.	Rough Rider	42	28	56.6	15.1	6.8	Fsh.	8	50	1920	Tacoma, Wash.	Seattle, Wash.
155344	.....	Ga. s.	[1]Rouse	27	18	55.6	14.5	5.6	Frt.	1	30	1899	.....do	Do.
110092	.....	Ga. s.	Rover	8	8	34.4	12.0	3.4	Fsh.	1	.....	1860	Southside, N. Y.	New York, N. Y.
111344	.....	Ga. s.	Rover	45	25	62.0	14.0	5.0	Tow.	1	100	1901	Hilo, Hawaii	San Francisco, Cal.
207331	.....	Ga. s.	Rover	25	17	53.5	14.5	4.9	Tow.	2	65	1910	Astoria, Oreg.	Seattle, Wash.
209541	.....	Ga. s.	Rover	14	10	49.5	10.5	3.5	Pas.	1	60	1912	Everett, Wash.	Port Townsend, Wash.
210442	.....	Ga. s.	Rover	9	7	37.0	9.8	2.6	Frt.	1	6	1896	Merrick, N. Y.	New York, N. Y.
212884	.....	Ga. s.	Rover	15	7	44.8	11.3	3.9	Tow.	2	10	1914	Washington, N. C.	Washington, N. C.
216210	.....	Ga. s.	Rover	8	5	38.1	9.4	2.6	Frt.	1	20	1917	Thousand Island Park, N. Y.	Cape Vincent, N. Y.
216053	.....	Ga. s.	Rover	9	7	34.3	9.9	5.3	Fsh.	6	18	1918	Seattle, Wash.	Juneau, Alaska.
220959	.....	Ga. s.	Rover	10	6	42.6	12.2	3.1	Oys.	2	10	1920	Wittman, Md.	Baltimore, Md.
212227	.....	Ga. s.	Rowan	21	14	43.2	13.9	6.3	Ten.	1	80	1914	Westlake, La.	Galveston, Tex.
214096	.....	Ga. s.	Rowana	13	10	45.7	11.6	3.6	Frt.	1	24	1916	Stacy, N. C.	Beaufort, N. C.
217414	.....	Ga. y.	Rowena	52	49	53.1	16.6	4.0	Yct.	4	50	1918	Rockledge, Fla.	New York, N. Y.
219099	.....	Ga. s.	Rowena	11	5	40.5	12.9	4.1	Frt.	2	35	1919	Severn River, Va.	Newport News, Va.
221619	.....	Ga. p.	Rowena Lyle	14	9	48.5	22.7	4.8	Pas.	0	15	1921	Rowena, Oreg.	Portland, Oreg.
210752	.....	Ga. s.	Rowetta	13	10	38.0	11.5	4.4	Fsh.	1	36	1912	Fort Center, Fla.	Key West, Fla.
215568	.....	Ga. s.	Roxana	9	8	36.6	9.7	2.8	Msc.	2	20	1917	Bellingham, Wash.	Seattle, Wash.
220554	.....	Ga. s.	Roxana	12	8	41.7	10.8	4.0	Fsh.	1	60	1920	St. Johns, Oreg.	Portland, Oreg.
21888	.....	Ga. s.	Roxanna	7	7	30.2	12.1	4.0	Fsh.	2	.....	1869	Westbrook, Conn.	New London, Conn.
111424	.....	Ga. s.	Roxie Lee	9	7	41.0	13.0	3.4	Frt.	1	.....	1902	Chuckatuck, Va.	Norfolk, Va.
209584	.....	Ga. s.	Roxie Pitman	18	11	45.6	12.5	4.0	Frt.	1	24	1912	Beltie, N. C.	Beaufort, N. C.
111401	.....	Ga. s.	Roy	18	12	42.2	13.4	5.3	Oys.	3	28	1902	Warren, R. I.	Providence, R. I.
209975	.....	Ga. s.	Roy B	17	11	43.3	14.0	5.6	Tow.	1	75	1912	Pittsburg, Cal.	San Francisco, Cal.
204320	.....	*Ga. p.	Roy L	19	19	63.3	12.4	3.2	Tow.	2	.....	1907	Arrow Rock, Mo.	Kansas City, Mo.
218800	.....	Ga. y.	Roy L. II	29	15	53.6	13.8	6.2	Yct.	3	100	1919	Chicago, Ill.	New Orleans, La.
215509	.....	Ga. s.	Roy S	7	6	27.7	7.8	3.4	Pas.	1	5½	1906	Seattle, Wash.	Seattle, Wash.
209850	.....	Ga. s.	Royal	22	15	44.4	13.0	5.8	Fsh.	6	30	1912	.....do	Do.
119142	.....	Ga. s.	Royal Palm	13	12	39.4	14.1	3.9	Tow.	1	.....	1897	Miami, Fla.	Jacksonville, Fla.
204247	.....	Ga. s.	Royal Tern	17	17	40.1	13.7	4.4	Pol.	2	.....	1907	Handsboro, Miss.	New York, N. Y.
111296	.....	Ga. s.	Ruby	12	10	38.5	14.8	6.4	Frt.	1	.....	1899	Dennysville, Me.	Eastport, Me.
111419	KRVP	Ga. s.	Ruby	345	273	132.0	34.6	9.0	Frt.	11	140	1902	Alameda, Cal.	Seattle, Wash.
204117	.....	Ga. s.	Ruby	14	9	47.9	11.9	4.3	Fsh.	7	.....	1907	Ballard, Wash.	Do.
204282	.....	Ga. s.	Ruby	20	18	45.0	14.0	5.0	Pas.	1	16	1907	Toms River, N. J.	Patchogue, N. Y.
208526	.....	Ga. s.	Ruby	10	10	34.2	8.0	3.2	Fsh.	2	8	1907	Sturgeon Bay, Wis.	Milwaukee, Wis.
208974	.....	Ga. s.	Ruby	6	6	25.5	8.0	3.6	Fsh.	3	7	1908	Gills Rock, Wis.	Do.
211520	.....	Ga. s.	Ruby	10	7	33.3	11.4	4.0	Fsh.	1	16	1913	Saxman, Alaska	Juneau, Alaska.
214079	LQBK	Ga. y.	[1]Ruby	41	36	64.2	15.6	5.7	Yct.	2	33	1910	Miami, Fla.	New York, N. Y.
219375	.....	Ga. s.	Ruby	11	10	37.3	10.5	2.0	Fsh.	2	3	1910	Houma, La.	New Orleans, La.
218172	.....	Ga. y.	Ruby III	16	11	51.9	11.2	5.1	Yct.	1	125	1917	New York, N. Y.	Boston, Mass.
214394	.....	Ga. s.	Ruby O	32	22	57.1	16.0	7.2	Tow.	2	88	1916	Long Beach, Cal.	Los Angeles, Cal.
221345	.....	Ga. s.	Ruby W	13	9	43.5	11.2	2.8	Frt.	1	28	1921	Sea Land, N. C.	Beaufort, N. C.
214633	.....	Ga. s.	Ruby and Alice	14	6	43.2	12.7	4.0	Fsh.	3	24	1916	Deltaville, Va.	Newport News, Va.
213468	.....	Ga. s.	Ruby May	8	7	35.5	9.3	2.6	Frt.	1	9	1915	Sealevel, N. C.	Beaufort, N. C.
220875	.....	Ga. s.	Ruby Mooro	8	7	45.2	11.3	2.6	Pas.	1	16	1920	Mobile, Ala.	Mobile, Ala.
218049	.....	*Ga. p.	Ruby Pearl	15	12	39.7	11.8	1.8	Pas.	1	15	1919	Black Rock, Ark.	St. Louis, Mo.
111232	.....	Ga. s.	Ruby Terry	12	8	36.4	14.2	3.2	Frt.	3	20	1899	Biloxi, Miss.	Morgan City, La.
203119	.....	Ga. s.	Ruby L. Davis	23	14	51.6	17.6	4.7	Oys.	3	.....	1906	Battery Park, Va.	Norfolk, Va.
203723	.....	Ga. y.	Rudolf	12	6	41.5	13.5	3.8	Pas.	2	.....	1906	Saline, La.	New Orleans, La.
209625	.....	Ga. s.	Rudolf N	29	19	51.9	15.2	5.8	Tow.	2	100	1912	Oakland, Cal.	San Francisco, Cal.
209415	.....	Ga. s.	Rudolph	27	18	45.4	14.5	5.2	Fsh.	7	40	1911	Seattle, Wash.	Seattle, Wash.
211124	LCVJ	Ga. y.	Ruffed Grouse	29	20	56.5	13.3	6.4	Yct.	2	225	1913	Camden, N. J.	New York, N. Y.
200434	.....	Ga. s.	Rufus M. Gibbs	14	11	35.7	12.5	3.9	Frt.	2	.....	1903	McClellanville, S. C.	Georgetown, S. C.
219206	.....	*Ga. p.	Rulo Bello	12	12	50.0	14.0	2.5	Fer.	2	24	1919	Rulo, Nebr.	Omaha, Nebr.
220156	.....	Ga. y.	Ruma	36	25	64.7	13.0	6.1	Yct.	4	100	1920	Wiscasset, Me.	Oswego, N. Y.
221258	.....	Ga. s.	Rumf	26	17	47.5	12.0	7.0	Frt.	1	25	1921	Seattle, Wash.	Seattle, Wash.
210224	.....	Ga. s.	Rummell	7	5	30.9	8.5	3.6	Frt.	1	8	1909	Toledo, Ohio	Duluth, Minn.
205582	.....	Ga. s.	Rumolo	6	6	29.9	11.3	3.2	Frt.	1	.....	1908	Galveston, Tex.	Galveston, Tex.
221161	.....	*Ga. p.	Rumsey	8	6	35.0	7.0	2.0	Pas.	2	12	1919	Calhoun, Ky.	Louisville, Ky.
216385	.....	Ga. y.	[2]Runabout	28	16	60.0	12.1	5.4	Yct.	2	400	1918	Boston, Mass.	Bridgeport, Conn.
209792	.....	Ga. y.	Runaway	19	17	39.4	11.0	5.5	Yct.	1	30	1912	New York, N. Y.	Evansville, Ind.
210682	.....	Ga. s.	Rupert	6	6	40.0	10.3	2.0	Frt.	1	24	1912	Ballard, Wash.	Nome, Alaska.
221561	.....	*Ga. p.	Rupert, Jr.	6	6	39.8	8.0	2.4	Tow.	1	12	1921	Grayville, Ill.	St. Louis, Mo.
201793	.....	Ga. s.	Rupert II	11	10	3.7	13.4	4.1	Frt.	1	.....	1905	Port Republic, N. J.	Philadelphia, Pa.
209301	.....	Ga. s.	Rural	7	6	34.0	7.2	2.8	Pas.	1	16	1911	Marshfield, Oreg.	Marshfield, Oreg.
111110	.....	Ga. s.	Rusalka	28	24	56.3	15.1	7.7	Fsh.	10	40	1896	South Boston, Mass.	New York, N. Y.
111350	.....	Ga. s.	Rush	15	10	54.0	9.9	3.8	Frt.	1	30	1901	Shooters Island, N. Y.	Do.
210788	.....	Ga. s.	Rush	13	9	42.2	12.5	4.9	Drg.	2	50	1912	Oakland, Cal.	Philadelphia, Pa.
212955	.....	Ga. y.	Rusilla	35	32	47.0	15.4	5.0	Yct.	2	37	1915	Nyack, N. Y.	New York, N. Y.
221548	.....	*Ga. p.	Russell C	43	36	75.5	17.2	3.8	Pas.	4	25	1921	New Madrid, Mo.	St. Louis, Mo.
110996	.....	Ga. s.	Russell L	20	16	63.5	17.6	4.6	Frt.	1	24	1892	Dorchester County, Md.	Washington, N. C.
110744	.....	Ga. s.	Rustler	17	12	53.0	13.4	4.6	Tow.	1	.....	1887	Hoquiam, Wash.	Seattle, Wash.
111192	.....	Ga. s.	Rustler	17	15	47.9	11.4	4.9	Tow.	3	.....	1898	La Conner, Wash.	Do.

[1] Formerly st. s. Oscar B. [2] Formerly ga. y. Evelyn. [3] Formerly ga. s. L'Allegro.

MERCHANT MOTOR VESSELS OF THE UNITED STATES—Continued.

Official No.	Signal letters.	Rig.	Name of vessel.	Gross tonnage.	Net tonnage.	Length.	Breadth.	Depth.	Service.	Crew.	Indicated horsepower.	When built.	Where built.	Home port (where permanent document issues).
						Feet.	*Feet.*	*Feet.*						
204189	.....	Ga. s.	Rustler	10	7	33.6	11.7	3.8	Fsh.	6	.....	1907	Tacoma, Wash.	Seattle, Wash.
207499	.....	Ga. s.	Rustler	16	10	48.0	13.9	4.6	Tow.	1	80	1910	Alameda, Cal.	San Francisco, Cal.
213625	.....	†Ga. p.	Rustler	18	18	51.6	12.0	1.9	Tow.	1	12	1915	Newport, Ark.	St. Louis, Mo.
215875	.....	Ga. s.	Rustler	7	5	32.3	11.4	3.7	Fsh.	1	16	1917	Bay City, Oreg.	Portland, Oreg.
111018	.....	Ga. s.	Ruth	10	10	29.6	12.4	3.4	Frt.	5	.....	1893	Key West, Fla.	Key West, Fla.
111061	.....	Ga. s.	Ruth	13	10	43.6	12.1	2.7	Frt.	1	.....	1894	Smyrna, N. C.	Beaufort, N. C.
111156	.....	Ga. s.	Ruth	10	7	47.0	13.6	3.1	Frt.	1	.....	1897	Manteo, N. C.	Manteo, N. C.
111355	.....	Ga. s.	Ruth	13	8	46.0	12.4	2.9	Frt.	1	.....	1901	Punta Gorda, Fla.	Miami, Fla.
150735	.....	Ga. s.	[1]Ruth	15	11	52.4	12.6	4.4	Tow.	1	.....	1919	Galveston, Tex.	Galveston, Tex.
167995	.....	Ga. s.	Ruth	10	9	36.0	12.0	2.9	Pas.	1	40	1920	Cape Girardeau, Mo.	St. Louis, Mo.
200568	.....	Ga. s.	Ruth	8	8	26.4	9.7	3.7	Msc.	1	20	1903	San Pedro, Cal.	Los Angeles, Cal.
203937	.....	Ga. s.	Ruth	11	7	38.0	10.7	3.7	Fsh.	1	17	1907	Ballard, Wash.	Ketchikan, Alaska.
204347	.....	Ga. s.	Ruth	12	10	34.9	11.5	3.2	Fsh.	6	16	1907	Astoria, Oreg.	Tacoma, Wash.
205657	.....	†Ga. p.	Ruth	13	8	52.5	12.2	3.0	Pas.	1	25	1908	Tuscumbia, Mo.	St. Louis, Mo.
206436	.....	Ga. s.	Ruth	8	6	35.2	9.2	4.1	Frt.	1	15	1909	San Pedro, Cal.	Los Angeles, Cal.
206466	.....	Ga. y.	Ruth	10	12	42.9	9.8	5.6	Yct.	2	40	1909	Boston, Mass.	Boston, Mass.
208070	.....	Ga. s.	Ruth	9	6	45.0	11.4	3.0	Oys.	2	12	1909	Simonson, Va.	Reedville, Va.
208341	.....	Ga. s.	Ruth	24	20	58.6	16.4	4.8	Frt.	2	15	1910	Broomes Island, Md.	Annapolis, Md.
208975	.....	Ga. s.	Ruth	9	8	31.0	9.1	3.5	Fsh.	2	8	1906	Sturgeon Bay, Wis.	Milwaukee, Wis.
210293	.....	Ga. s.	Ruth	10	9	42.0	9.8	4.3	Pas.	1	18	1912	Muskegon, Mich.	Grand Haven, Mich.
210530	.....	†Ga. p.	Ruth	14	14	60.0	11.0	2.2	Frt.	2	44	1912	Milton, Ky.	Louisville, Ky.
210733	.....	Ga. s.	Ruth	92	49	85.4	22.1	10.8	Fsh.	16	236	1912	Essex, Mass.	Boston, Mass.
210823	.....	Ga. p.	Ruth	14	14	61.4	16.4	2.0	Frt.	2	12	1912	Petersburg, Ky.	Louisville, Ky.
211814	.....	Ga. s.	Ruth	24	12	53.7	13.6	4.9	Frt.	2	24	1913	Deltaville, Va.	Crisfield, Md.
212199	.....	Ga. s.	Ruth	9	7	44.7	10.8	3.9	Frt.	2	27	1909	Kings Creek, Va.	Do.
212462	.....	Ga. s.	Ruth	8	6	31.1	10.6	3.8	Pas.	3	500	1913	Newark, N. J.	Newark, N. J.
212956	.....	Ga. s.	Ruth	15	13	53.3	12.2	3.5	Frt.	1	45	1915	Portland, Oreg.	Portland, Oreg.
214154	.....	†Ga. p.	Ruth	32	32	64.6	16.0	2.6	Pas.	2	40	1916	Clarksville, Mo.	St. Louis, Mo.
214237	.....	Ga. s.	Ruth	9	8	39.5	12.0	2.9	Msc.	1	14	1916	Patchogue, N. Y.	New York, N. Y.
214655	.....	Ga. p.	RUTH	70	70	71.2	17.6	4.3	Frt.	6	50	1916	Mobile, Ala.	Port Arthur, Tex.
217408	.....	Ga. s.	Ruth	15	7	33.2	10.8	5.5	Tow.	1	35	1918	Tacoma, Wash.	Tacoma, Wash.
218113	.....	Ga. s.	Ruth	19	8	44.6	14.4	5.8	Fsh.	2	36	1919	Mystic, Conn.	Newport, R. I.
219566	.....	Ga. s.	Ruth	13	10	36.1	11.3	5.2	Fsh.	2	20	1920	Seattle, Wash.	Seattle, Wash.
220792	.....	†Ga. p.	Ruth	32	8	61.7	16.0	2.5	Frt.	1	25	1920	Antioch, Cal.	San Francisco, Cal.
221081	.....	Ga. s.	Ruth	19	13	58.5	12.5	5.8	Frt.	1	160	1920	West Norfolk, Va.	Newport News, Va.
221301	.....	Ga. s.	Ruth	14	9	38.0	11.2	5.4	Fsh.	3	16	1921	Everett, Wash.	Seattle, Wash.
221591	.....	Ga. s.	Ruth	60	50	61.1	22.6	7.3	Msc.	1	32	1921	Baltimore, Md.	Baltimore, Md.
221816	.....	Ga. s.	Ruth	9	7	25.7	11.6	3.0	Fsh.	1	16	1919	Galveston, Tex.	Galveston, Tex.
221866	.....	Ga. s.	Ruth	11	8	31.2	9.8	4.5	Tow.	2	35	1921	Sabine, Tex.	Port Arthur, Tex.
222190	.....	Ga. s.	Ruth	11	11	50.0	14.0	1.9	Fer.	1	.....	1922	Portland, Oreg.	Portland, Oreg.
208662	.....	†Ga. p.	Ruth Clarno	32	32	63.5	24.6	3.0	Fer.	2	50	1906	Washburn, N. Dak.	Pembina, N. Dak.
111012	.....	Ga. s.	Ruth Darling	14	13	42.2	15.1	3.6	Frt.	2	12	1892	North River, N. C.	Wilmington, N. C.
202778	.....	Ga. s.	Ruth J.	28	14	64.6	18.4	2.9	Oys.	6	30	1905	Biloxi, Miss.	Morgan City, La.
212208	.....	Ga. s.	[2]Ruth Jeanette	12	6	43.7	12.0	4.0	Frt.	1	50	1911	St. Andrews, Fla.	Apalachicola, Fla.
213006	.....	Ga. s.	Ruth L.	7	5	36.2	10.6	3.3	Fsh.	7	70	1915	Westfield, N. Y.	Sandusky, Ohio.
213189	.....	Ga. s.	Ruth L.	13	8	39.0	11.3	5.5	Fsh.	2	20	1915	Ellsworth, Me.	Rockland, Me.
221350	.....	Ga. s.	Ruth L. II.	8	6	40.8	8.5	2.5	Pas.	1	15	1905	Pennsgrove, N. J.	Philadelphia, Pa.
216204	.....	Ga. s.	Ruth M.	7	5	31.3	9.0	4.8	Fsh.	1	12	1918	Port Stanley, Wash.	Seattle, Wash.
222218	.....	Ga. s.	Ruth Mildred	70	27	82.0	21.5	8.1	Fsh.	17	60	1922	Essex, Mass.	New York, N. Y.
206108	.....	Ga. s.	Ruth R.	14	11	42.7	15.1	4.6	Fsh.	2	20	1909	Greenport, N. Y.	Do.
111122	.....	Ga. s.	Ruth Richardson	28	20	62.5	19.0	4.9	Frt.	2	24	1896	Madison, Md.	Crisfield, Md.
202781	.....	Ga. s.	Ruth S.	9	9	33.6	11.6	5.8	Fsh.	2	8	1906	Friendship, Me.	Southwest Harbor, Me.
218745	.....	Ga. s.	Ruth S.	8	5	38.8	11.2	3.5	Pas.	.....	.....	.....	Wilmington, Del.	Wilmington, Del.
220930	.....	†Ga. p.	Ruth T.	13	10	52.9	8.6	2.2	Frt.	1	10	1920	Creston, W. Va.	Pittsburgh, Pa.
206921	.....	Ga. s.	Ruth V.	5	5	28.7	13.3	2.4	Pas.	1	15	1894	West Creek, N. J.	Philadelphia, Pa.
110983	.....	Ga. s.	Ruth M. Martin	98	43	89.2	23.7	9.8	Frt.	20	100	1892	Essex, Mass.	New York, N. Y.
213760	.....	Ga. s.	Ruth M. Rideout	10	8	40.6	11.3	4.2	Fsh.	2	48	1915	Sand Bay, Mich.	Grand Haven, Mich.
207101	.....	Ga. s.	Ruth V. Carter	10	8	34.4	13.0	4.2	Frt.	1	.....	1909	Rescue, Va.	Norfolk, Va.
111139	.....	Ga. s.	Ruth and Ella	10	8	38.5	14.3	3.5	Msc.	2	.....	1897	River Springs, Md.	Reedville, Va.
222129	.....	Ga. s.	Ruthbea	9	6	30.3	11.4	4.0	Msc.	2	24	.....	(†)	New York, N. Y.
200745	.....	Ga. s.	Ruthie	35	26	54.4	17.3	4.2	Pas.	4	60	1904	Biloxi, Miss.	New Orleans, La.
213855	LFRP	Ga. y.	[3]Ruthum	32	22	51.0	14.2	4.8	Yct.	2	70	1915	Miami, Fla.	Do.
207386	LBKV	Ga. y.	Rutoma	29	19	60.4	12.0	5.7	Yct.	1	40	1910	New York, N. Y.	Do.
202661	.....	Ga. s.	Ryer Island	11	7	43.0	10.2	4.0	Frt.	1	60	1905	San Francisco, Cal.	San Francisco, Cal.
221926	.....	Ga. s.	Ryono	17	12	50.0	13.0	4.9	Fsh.	3	50	1918	Los Angeles, Cal.	Los Angeles, Cal.
			S.											
214229	.....	Ga. s.	S-9	13	9	37.2	10.2	5.2	Frt.	1	45	1916	Baltimore, Md.	Baltimore, Md.
208026	.....	Ga. s.	S. A.	13	9	34.8	10.0	3.7	Pas.	2	30	1910	Arlington, Fla.	Jacksonville, Fla.
219097	.....	†Ga. p.	S. A. Cherry No. 2	15	15	56.0	17.9	1.9	Fer.	1	10	1919	Clarksville, Tenn.	Nashville, Tenn.
221787	.....	Ga. y.	S. C. 40	79	54	104.3	14.9	8.3	Yct.	6	660	1917	Brooklyn, N. Y.	New York, N. Y.
221788	.....	Ga. y.	S. C. 98	79	54	104.3	14.9	8.3	Yct.	6	660	1917	Bayonne, N. J.	Do.
221789	.....	Ga. y.	S. C. 206	79	54	104.3	14.9	8.3	Yct.	6	660	1917	Jacksonville, Fla.	Do.

[1] Formerly st. s. Pherabe. [2] Formerly ga. s. Coca Cola Bill. [3] Formerly ga. y. Jane IV. † Unknown.

MERCHANT MOTOR VESSELS OF THE UNITED STATES—Continued.

Official No.	Signal letters.	Rig.	Name of vessel.	Gross tonnage.	Net tonnage.	Length.	Breadth.	Depth.	Service.	Crew.	Indicated horsepower.	When built.	Where built.	Home port (where permanent document issues).
						Feet.	*Feet.*	*Feet.*						
221950	MDKV	Ga. y.	S. C. 217	79	54	104.3	14.9	8.3	Yct.	6	660	1917	Mariners Harbor, N. Y.	New York, N. Y.
221790		Ga. y.	S. C. 227	79	54	104.3	14.9	8.3	Yct.	6	660	1917	New York, N. Y.	Do.
221791		Ga. y.	S. C. 260	79	54	104.3	14.9	8.3	Yct.	6	660	1917	Neponset, Mass.	Do.
221951	MDKW	Ga. y.	S. C. 416	79	54	104.3	14.9	8.3	Yct.	6	660	1918	College Point, N. Y.	Do.
221792		Ga. y.	S. C. 436	79	54	104.3	14.9	8.3	Yct.	6	660	1918	Mariners Harbor, N.Y.	Do.
216273		Ga. s.	S. C. Hall	8	6	34.0	9.1	4.3	Fsh.	11	15	1918	Seattle, Wash.	Seattle, Wash.
117084		Ga. s.	S. C. Kirk	10	8	45.0	14.2	3.5	.....	1	.....	1901	Dreka, Va.	Washington, D. C.
205370		*Ga. p.	S. Rotolo	11	8	50.0	12.0	2.4	Tow.	1	.....	1908	Franklin, La.	Morgan City, La.
117119		Ga. s.	S. D. C.	14	10	45.2	11.2	5.0	Frt.	1	.....	1902	Seattle, Wash.	Seattle, Wash.
117252		Ga. s.	S. E. Johnson	14	8	60.0	15.6	3.6	Oys.	1	.....	1903	Seabright, N. J.	Perth Amboy, N. J.
207802		Ga. s.	S. E. Moore	6	6	40.0	9.0	3.9	Pas.	1	15	1910	Bridgeton, N. J.	Philadelphia, Pa.
210900		Ga. s.	S. E. Shoyer	9	6	33.0	9.5	3.2	Pas.	1	18	1900	Philadelphia, Pa.	Do.
116089		Ga. s.	S. F. Burns	25	23	61.7	16.4	4.4	Frt.	1	25	1886	Bayport, N. Y.	New York, N. Y.
214072		Ga. s.	S. F. International No. 1.	20	10	46.5	14.5	5.9	Fsh.	5	80	1916	Sausalito, Cal.	San Francisco, Cal.
215617		†Ga. s.	S. F. International No. 2.	26	10	55.0	16.2	5.9	Fsh.	1	80	1917	Oakland, Cal.	Do.
215869		Ga. s.	S. F. International No. 3.	26	10	55.0	16.2	5.9	Fsh.	2	85	1917	San Francisco, Cal.	Do.
206603		Ga. s.	S. F. Long	6	5	38.2	10.0	3.9	Frt.	1	30	1908	Stockton, Cal.	Do.
221872		Ga. s.	S. I. C.	10	8	37.5	10.8	4.5	Frt.	6	24	1917	Sea Isle City, N. J.	Philadelphia, Pa.
210277		Ga. s.	S. J. Cooper	19	9	41.0	12.4	3.9	Tow.	1	27	1912	Sharptown, Md.	Newport News, Va.
117175		Ga. s.	S. J. Todd	14	6	55.0	16.0	3.8	Frt.	1	.....	1902	Oriole, Md.	Charleston, S. C.
217278		Ga. s.	S. K. I.	8	5	35.1	10.2	4.3	Fsh.	3	30	1916	Long Beach, Cal.	Los Angeles, Cal.
86473		Ga. s.	[1] S. L. Dowell	13	8	44.5	11.2	4.5	Tow.	2	.....	1899	Friday Harbor, Wash.	Seattle, Wash.
221763		Ga. s.	S. L. F. No. 1	7	6	32.6	10.5	3.5	Fsh.	7	20	1918	Lavallette, N. J.	Philadelphia, Pa.
221764		Ga. s.	S. L. F. No. 2	6	5	32.1	9.5	3.5	Fsh.	7	20	1913	Belmar, N. J.	Do.
221765		Ga. s.	S. L. F. No. 3	7	6	31.5	10.5	3.5	Fsh.	7	20	1917	Lavallette, N. J.	Do.
221766		Ga. s.	S. L. F. No. 4	7	6	32.9	10.5	3.5	Fsh.	7	20	1917	.....do.	Do.
222115		Ga. s.	S. L. F. No. 5	6	6	33.0	10.8	3.4	Fsh.	7	20	1922	.....do.	Do.
222145		Ga. s.	S. M. C. No. 1	13	11	30.3	12.1	3.0	Drg.	3	32	1922	Seattle, Wash.	Seattle, Wash.
221566		*Ga. p.	S. P. McIntosh No. 2	52	48	70.5	20.4	3.6	Frt.	3	27	1916	Vicksburg, Miss.	Vicksburg, Miss.
221758		Ga. s.	S. P. No. 1	6	5	32.5	10.3	3.5	Fsh.	6	35	1918	Lavallette, N. J.	Philadelphia, Pa.
221759		Ga. s.	S. P. No. 2	6	6	32.0	10.3	3.5	Fsh.	6	20	1919	.....do.	Do.
221760		Ga. s.	S. P. No. 3	7	5	32.1	10.5	3.6	Fsh.	6	35	1919	.....do.	Do.
221761		Ga. s.	S. P. No. 4	6	6	32.3	10.2	3.5	Fsh.	6	20	1920	.....do.	Do.
221762		Ga. s.	S. P. No. 5	6	6	32.6	9.8	3.5	Fsh.	7	20	1921	.....do.	Do.
221505		Ga. s.	S. O. Co. No. 7	292	166	140.0	28.1	8.0	Tnk.	4	400	1921	Baltimore, Md.	Baltimore, Md.
166180		Ga. s.	[2] S. O. Co. No. 8	112	43	65.0	26.6	6.0	Frt.	2	.....	1915	Oakland, Cal.	San Francisco, Cal.
211755		Ga. s.	S. S. No. 1	14	9	43.5	16.6	4.1	Pas.	1	28	1913	Miami, Fla.	Miami, Fla.
208593		Ga. s.	S. S. Vergine di Pompei	13	9	30.0	10.2	5.2	Fsh.	2	20	1911	San Pedro, Cal.	Los Angeles, Cal.
116287		Ga. s.	S. T. Howard	13	8	50.6	12.4	3.8	Frt.	1	12	1889	Dames Quarter, Md.	Wilmington, Del.
23581		Ga. s.	S. V. Rogers	6	5	33.1	11.5	2.8	Frt.	1	.....	1867	Sayville, N. Y.	Greenport, N. Y.
221873		Ga. s.	S. W. F. No. 2	8	7	37.9	10.4	3.7	Fsh.	6	20	1919	Sea Isle City, N. J.	Philadelphia, Pa.
221874		Ga. s.	S. W. F. No. 3	8	7	37.2	10.4	3.7	Fsh.	6	20	1917	.....do.	Do.
221875		Ga. s.	S. W. F. No. 4	8	7	37.2	10.4	3.7	Fsh.	6	24	1918	.....do.	Do.
217864		Ga. s.	S. W. Somers	110	71	94.9	23.5	6.5	Frt.	4	100	1919	West Norfolk, Va.	Baltimore, Md.
23790		Ga. s.	S. W. Truslow	23	15	50.5	17.9	5.1	Oys.	2	.....	1869	Moriches, N. Y.	Perth Amboy, N. J.
215298		Ga. s.	S. M. S. Veribus Unitus	42	28	63.0	14.6	6.9	Fsh.	2	40	1917	Los Angeles, Cal.	Los Angeles, Cal.
214284	LGDT	Ga. y.	SABALO	204	109	131.3	19.5	10.4	Yct.	11	795	1916	Boston, Mass.	Baltimore, Md.
207188		Ga. s.	Sabine	12	10	36.2	12.5	4.0	Frt.	4	20	1907	Friendship, Me.	New Bedford, Mass.
115548		Ga. s.	Sabrina	14	8	43.4	16.2	3.5	Oys.	2	.....	1877	Riverside, N. J.	Perth Amboy, N. J.
117144		Ga. s.	Sachem	18	13	47.5	15.4	6.7	Frt.	2	.....	1902	Eastport, Me.	Eastport, Me.
200035		Ga. y.	Sachem	20	18	60.0	12.0	5.0	Yct.	2	.....	1903	Long Island City, N. Y.	Greenport, N. Y.
200746		Ga. s.	Sachem	14	11	50.0	15.0	3.5	Frt.	1	.....	1904	Pocomoke City, Md.	Reedville, Va.
214991	LHBJ	Ga y.	Sachem	77	52	84.8	16.2	7.7	Yct.	4	180	1917	Port Clinton, Ohio.	Chicago, Ill.
201893		Ga. y.	Sachem II.	22	15	50.7	10.6	5.4	Yct.	3	.....	1905	New York, N. Y.	New York, N. Y.
201876		Ga. s.	Sachuest	14	13	35.8	12.0	4.8	Oys.	2	25	1903	Neponset, Mass.	Providence, R. I.
205027		Ga. s.	Sadie	9	6	32.0	11.7	4.0	Frt.	1	50	1908	Braintree, Mass.	New York, N. Y.
205304		Ga. s.	Sadie	10	8	31.0	11.0	4.3	Tow.	1	.....	1904	Cape May City, N. J.	Newark, N. J.
211697		Ga. s.	Sadie	14	12	42.1	10.6	4.1	Pas.	1	40	1902	South Boston, Mass.	Vineyard Haven, Mass.
216017		Ga. s.	Sadie	12	7	45.3	11.3	3.7	Frt.	2	20	1913	Achilles, Va.	Newport News, Va.
219664		Ga. s.	Sadie	14	8	46.2	10.8	4.6	Frt.	1	150	1920	Norfolk, Va.	Norfolk, Va.
210677		Ga. s.	Sadie G	8	8	32.7	12.1	3.6	Frt.	2	15	1912	Charleston, S. C.	Charleston, S. C.
213187		Ga. s.	Sadie H	9	9	49.4	8.4	3.2	Pas.	1	25	1915	Branson, Mo.	St. Louis, Mo.
212773		Ga. s.	Sadie K	19	13	42.3	12.7	5.5	Fsh.	6	27	1914	Seattle, Wash.	Seattle, Wash.
116618		Ga. s.	Sadie M	15	12	44.2	15.2	4.2	Oys.	2	16	1894	Patchogue, N. Y.	New York, N. Y.
220970		Ga. s.	Sadie A. Nickerson	23	11	48.4	15.2	5.8	Fsh.	5	42	1920	Friendship, Me.	Vineyard Haven, Mass.
116743		Ga. s.	Sadie E. Culver	36	16	69.4	19.9	5.5	Fsh.	12	.....	1896	White Haven, Md.	Beaufort, N. C.
117008		Ga. s.	Sadie M. Nunan	73	36	81.6	21.4	9.2	Fsh.	9	60	1901	East Boothbay, Me.	Boston, Mass.
116448		Ga. s.	Sadie M. Parks	13	7	54.0	14.0	3.8	Frt.	1	.....	1891	St. Peters, Md.	Annapolis, Md.
214738		Ga. s.	Sadie R.	13	9	37.0	13.1	4.3	Msc.	1	50	1917	Brooklyn, N. Y.	New York, N. Y.
210836		Ga. s.	Sa'e and Sane	13	9	33.5	12.5	3.6	Fsh.	1	24	1912	Tampa, Fla.	Tampa, Fla.
202972		Ga. s.	Safety	13	8	42.7	12.5	5.2	Frt.	1	.....	1906	East Machias, Me.	South West Harbor, Me.
220021		Ga. y.	[3] Safety First	28	23	60.0	11.2	5.8	Yct.	1	400	1917	Bristol, R. I.	Cleveland, Ohio.
218114		Ga. s.	SAGAMORE	8	6	38.8	8.1	2.2	Msc.	1	40	1906	Buffalo, N. Y.	Buffalo, N. Y.
116581		Ga. s.	Sagitta	8	7	34.6	14.3	3.6	Pas.	3	.....	1893	Patchogue, N. Y.	Bridgeport, Conn.

[1] Formerly st. s. Griffin. [2] Formerly ga. s. Hercules. [3] Formerly U. S. N. Smack. † Oil engine.

MERCHANT MOTOR VESSELS OF THE UNITED STATES—Continued.

Official No.	Signal letters.	Rig.	Name of vessel.	Gross tonnage.	Net tonnage.	Length.	Breadth.	Depth.	Service.	Crew.	Indicated horsepower.	When built.	Where built.	Home port (where permanent document issues).
						Feet.	*Feet.*	*Feet.*						
208145	.....	Ga. s.	Sagitta	24	23	42.5	14.2	4.7	Fsh.	2	40	1910	Mariners Harbor, N. Y.	Tampa, Fla.
208179	.....	Ga. y.	Sagitta	25	17	84.3	10.2	4.6	Yct.	3	40	1910	New York, N. Y.	New York, N. Y.
218225	.....	Ga. s.	Sago	18	12	64.4	17.5	2.4	Pas.	2	36	1919	Fort Lauderdale, Fla.	Miami, Fla.
221317	.....	Ga. y.	Sahara	17	6	43.7	11.0	4.6	Yct.	2	300	1921	East Boothbay, Me.	Boston, Mass.
202317	.....	Ga. s.	Saint	11	10	41.0	7.8	4.9	Frt.	2	.....	1905	Boston, Mass.	Fall River, Mass.
200578	.....	Ga. s.	Sailor's Joy	17	12	49.3	17.8	3.6	Frt.	5	.....	1903	Biloxi, Miss.	New Orleans, La.
213283	.....	Ga. s.	St. Agnes	14	9	47.3	14.5	5.2	Frt.	2	35	1915	San Diego, Cal.	San Diego, Cal.
221024	.....	Ga. s.	St. Agnes	14	11	35.8	14.5	3.3	Pas.	2	30	1921	Edisto Island, S. C.	Charleston, S. C.
219841	.....	Ga. s.	St. Andrew	40	27	54.3	15.8	7.0	Fsh.	7	50	1920	Gig Harbor, Wash	Los Angeles, Cal.
209820	.....	Ga. s.	St. Anna	27	18	48.0	14.0	5.7	Fsh.	7	50	1912	Seattle, Wash	Seattle, Wash.
219341	.....	*Ga. p.	St. Antonio	30	16	51.3	14.5	2.4	Tow.	2	28	1905	Lockport, La.	New Orleans, La.
116833	.....	Ga. s.	St. Charles	15	15	49.5	15.3	5.1	Frt.	1	.....	1898	Atlantic City, N. J.	Beaufort, N. C.
116985	.....	Ga. p.	St. Charles	40	40	84.0	18.0	3.5	Oys.	4	.....	1900	Allemands, La.	Morgan City, La.
205817	.....	*Ga. p.	St. Charles	21	12	66.2	15.5	3.1	Frt.	6	.....	1908	....do	New Orleans, La.
117126	.....	Ga. s.	St. Elias	10	7	40.2	9.3	4.1	Pas.	1	.....	1902	Tacoma, Wash	San Francisco, Cal.
221240	.....	*Ga. p.	St. Francis	13	10	35.4	11.2	2.8	Pas.	1	8	1921	Parkin, Ark.	St. Louis, Mo.
208569	.....	Ga. s.	St. George	18	12	41.0	12.6	4.6	Fsh.	7	20	1911	....do	Seattle, Wash.
210843	.....	Ga. s.	St. George II	26	18	46.5	14.2	5.7	Fsh.	7	35	1912	....do	Juneau, Alaska.
207315	.....	Ga. s.	St. Helen	14	10	50.4	12.7	2.7	Frt.	1	50	1910	Astoria, Oreg.	Astoria, Oreg.
214840	.....	Ga. s.	St. Helena	19	11	41.6	12.2	3.7	Frt.	3	65	1917	New Orleans, La.	New Orleans, La.
213789	.....	Ga. s.	St. Ignace	30	14	70.0	16.3	6.5	Frt.	1	32	1915	Pascagoula, Miss.	Tampa, Fla.
213251	.....	Ga. s.	St. John	32	21	49.2	14.1	6.3	Fsh.	8	40	1915	Dockton, Wash.	Tacoma, Wash.
219844	.....	Ga. s.	St. John	23	18	45.5	14.7	5.8	Frt.	....	20	1920	Arroyo, P. R.	St. Thomas, V. I.
221740	.....	Ga. s.	St. John	13	11	32.6	9.6	2.5	Fsh.	1	18	1921	Galveston, Tex.	Galveston, Tex.
207179	.....	Ga. s.	St. John No. 1	11	5	45.8	12.5	3.6	Frt.	3	25	1910	Harvey, La.	New Orleans, La.
220533	.....	Ga. s.	St. John B	14	11	47.2	11.8	2.8	Pas.	2	16	1920	Olga, La.	Do.
203426	.....	Ga. s.	St. Johns	7	5	49.4	10.2	3.8	Pas.	1	20	1903	New York, N. Y.	Providence, R. I.
209332	.....	Ga. s.	St. Johns	10	9	39.0	10.0	3.0	Pas.	1	15	1905	Palatka, Fla.	Jacksonville, Fla.
211162	.....	Ga. s.	St. Joseph	22	15	43.6	13.9	5.3	Fsh.	6	20	1913	Gig Harbor, Wash.	Juneau, Alaska.
219348	.....	Ga. s.	St. Joseph	10	8	38.6	9.8	2.0	Oys.	2	5	1904	Houma, La.	New Orleans, La.
208745	.....	Ga. s.	St. Louis	18	12	41.6	12.6	4.7	Fsh.	5	20	1911	Tacoma, Wash.	Port Townsend, Wash.
116733	.....	Ga. s.	St. Margaret	9	7	39.7	13.1	3.5	Oys.	1	.....	1896	Morgan City, La.	Morgan City, La.
116551	.....	Ga. s.	St. Mark	10	10	32.4	12.0	6.2	Frt.	1	.....	1893	Friendship, Me.	Eastport, Me.
202639	.....	*Ga. p.	St. Martin	11	8	47.0	13.4	3.0	Mso.	1	.....	1905	Morgan City, La.	Morgan City, La.
210673	.....	Ga. s.	St. Martin	36	24	55.0	16.4	6.2	Fsh.	8	40	1912	Dockton, Wash.	Seattle, Wash.
218326	.....	Ga. s.	St. Mary	35	24	53.3	15.1	6.3	Fsh.	8	40	1919	Tacoma, Wash.	Tacoma, Wash.
214135	.....	Ga. s.	St. Matthew B.	9	8	32.6	9.8	3.4	Pas.	1	25	1916	Jacksonville, Fla.	Charleston, S. C.
212989	.....	Ga. s.	St. Michael	19	13	41.0	12.4	5.5	Fsh.	1	20	1915	Seattle, Wash.	Seattle, Wash.
209684	.....	Ga. s.	St. Nicholas	26	18	52.4	15.5	6.1	Fsh.	3	50	1912	Dockton, Wash.	Juneau, Alaska.
211901	.....	Ga. s.	St. Nicholas	21	14	42.3	13.8	5.5	Fsh.	6	20	1914	Tacoma, Wash.	Do.
215250	.....	Ga. s.	St. Nicholas	35	24	50.4	15.4	6.9	Frt.	8	20	1917	....do	Astoria, Oreg.
217614	.....	Ga. s.	St. Nicholas	47	32	59.2	15.2	7.6	Fsh.	8	65	1919	Wilmington, Cal.	Los Angeles, Cal.
116907	.....	Ga. s.	St. Olof	34	23	60.2	16.6	6.0	Frt.	6	....	1899	Match Match, Wash.	Port Townsend, Wash.
116772	.....	Ga. s.	St. Paul	8	6	28.4	12.9	4.1	Fsh.	3	18	1897	Bath, Me.	New Bedford, Mass.
211129	.....	Ga. s.	St. Paul	29	19	47.5	13.5	6.0	Fsh.	5	35	1913	Seattle, Wash.	Seattle, Wash.
215103	.....	Ga. s.	St. Rocco	24	20	44.1	13.5	5.7	Fsh.	3	30	1917	Tacoma, Wash.	Do.
218932	.....	Ga. s.	St. Rock	8	5	37.8	11.4	2.3	Oys.	3	12	1912	Cut Off, La.	New Orleans, La.
213645	.....	Ga. s.	Saladin	7	6	30.8	9.4	6.9	Mso.	1	15	.....	(†)	New York, N. Y.
203103	.....	Ga. s.	[1]Salem	13	12	50.4	14.0	3.6	Pas.	1	100	1906	Camden, N. J.	Do.
207089	.....	Ga. y.	[1]Salfrán	73	63	77.0	17.0	3.1	Yct.	4	40	1909	Holly Hill, Fla.	Do.
214783	.....	Ga. s.	Salina	41	33	56.9	15.2	6.9	Fsh.	7	50	1917	Tacoma, Wash.	Seattle, Wash.
116202	.....	Ga. s.	Sallie	11	10	41.0	14.0	3.0	Frt.	2	.....	1888	Norfolk, Va.	Norfolk, Va.
206066	KWVF	Ga. y.	Sallie	17	16	44.6	11.0	4.2	Yct.	2	18	1901	Long Island City, N. Y.	Bridgeport, Conn.
207813	.....	Ga. s.	Sallie C.	11	7	42.3	11.5	3.7	Pas.	1	.....	1907	San Francisco, Cal.	Eureka, Cal.
209638	.....	*Ga. p.	Sally Belle	5	5	31.5	7.0	2.0	Fer.	2	6	1912	Long Island, Ala.	Mobile, Ala.
208394	.....	Ga. s.	SALLY D	27	13	48.0	16.0	4.9	Frt.	1	18	1911	Jacksonville, Fla.	Jacksonville, Fla.
212240	.....	Ga. s.	Sally O	13	11	36.0	13.3	3.2	Pas.	1	35	1914	Greenport, N. Y.	New York, N. Y.
207531	.....	Ga. s.	Salmo	14	9	36.0	11.9	3.4	Fsh.	2	24	1910	Seattle, Wash.	Cordova, Alaska.
215321	.....	Ga. s.	Salmon Bank	18	15	42.6	13.3	5.3	Fsh.	6	20	1917	....do	Seattle, Wash.
206185	.....	Ga. s.	Salmon Bay	14	9	39.9	12.0	4.4	Tow.	1	40	1909	....do	Ketchikan, Alaska.
220356	.....	Ga. s.	Salmon Bay	9	7	32.5	10.0	4.7	Fsh.	2	12	1920	....do	Seattle, Wash.
208127	.....	Ga. s.	Salmon Queen	10	7	36.0	9.8	3.2	Fsh.	2	15	1910	Petersburg, Alaska	Wrangell, Alaska.
201957	.....	Ga. s.	Salmonero	14	9	52.0	12.0	4.3	Tow.	2	.....	1905	Tacoma, Wash.	Port Townsend, Wash.
205019	.....	Ga. s.	Salmora	30	20	63.6	13.8	5.7	Fsh.	2	65	1908	....do	Ketchikan, Alaska.
117260	.....	Ga. s.	Salome	7	7	40.0	10.5	4.0	Frt.	2	14	1901	Clinton, Conn.	Newark, N. J.
220517	.....	Ga. s.	Salome	9	7	34.2	9.6	4.4	Fsh.	2	16	1920	Seattle, Wash.	Seattle, Wash.
216175	.....	Ga. s.	Salt	34	23	59.0	16.4	6.7	Frt.	2	60	1918	Terminal, Cal.	Los Angeles, Cal.
219549	.....	Ga. s.	Saltaire	68	46	73.5	19.0	6.3	Pas.	2	64	1919	Wareham, Mass.	New York, N. Y.
211115	.....	Ga. y.	[1]Salthaven	42	28	81.4	13.1	5.8	Yct.	3	130	1913	New York, N. Y.	Do.
217606	.....	Ga. s.	Salvor	71	67	65.3	23.4	5.7	Frt.	5	75	1919	Tavernier, Fla.	Miami, Fla.
221777	.....	Ga. s.	Sam	7	6	32.9	10.5	3.6	Fsh.	6	20	1919	Lavallette, N. J.	Philadelphia, Pa.
116822	.....	Ga. s.	Sam Adams	13	13	43.5	12.0	4.4	Pas.	2	.....	1898	Boston, Mass.	Portsmouth, N. H.
216159	.....	Ga. s.	Sam Burns	50	46	72.3	20.1	3.0	Frt.	2	14	1918	Popes Creek, Md.	Baltimore, Md.

[1] Formerly st. s. Pyne Poynt.
† Unknown.

[2] Formerly {a ga. s. Republic. b ga. y. Beach Comber.

[3] Formerly {a ga. y. Minnie W, III. b ga. y. Lady Warwick.

MERCHANT MOTOR VESSELS OF THE UNITED STATES—Continued.

Official No.	Signal letters.	Rig.	Name of vessel.	Gross tonnage.	Net tonnage.	Length.	Breadth.	Depth.	Service.	Crew.	Indicated horsepower.	When built.	Where built.	Home port (where permanent document issues).
						Feet.	*Feet.*	*Feet*						
214140	.....	*Ga. p.	Sam Hayes	18	11	57.5	12.2	2.5	Tow.	2	40	1916	Caruthersville, Mo.	St. Louis, Mo.
216447	.....	Ga. s.	Sammy	11	8	34.7	10.1	5.3	Fsh.	2	11	1918	Seattle, Wash.	Seattle, Wash.
213185	.....	Ga. s.	Sammy Lane	12	11	44.6	8.5	3.5	Pas.	1	18	1915	Branson, Mo.	St. Louis, Mo.
205979	.....	Ga. s.	Sam Simple	6	6	37.0	10.0	3.6	Frt.	1	8	1909	Harriet Bluff, Ga.	Miami, Fla.
213891	.....	*Ga. p.	Sam W. Shelton	11	7	49.3	9.1	2.0	Frt.	1	15	1915	Birchwood, Tenn.	Chattanooga, Tenn.
209791	.....	Ga. s.	Sam and Priscilla	30	12	53.4	14.0	7.0	Fsh.	8	50	1912	East Boothbay, Me.	Boston, Mass.
116818	.....	Ga. s.	Samoset	10	7	27.0	13.7	4.0	Fsh.	1	111	1889	Osterville, Mass.	New York, N. Y.
209205	.....	Ga. s.	Samoset	9	8	25.9	11.9	5.3	Pas.	1	12	1911	East Providence, R. I.	Providence, R. I.
222271	.....	*Ga. p.	Sampson	11	7	46.3	10.4	1.9	Tow.	1	15	1922	Parkersburg, W. Va.	Pittsburgh, Pa.
218869	.....	*Ga. p.	Sampson No. 2	13	8	59.0	13.1	2.0	Tow.	1	32	1919	.....do.....	Do.
205105	.....	Ga. s.	Samson	14	9	45.5	10.7	4.9	Tow.	1	75	1907	Sacramento, Cal.	San Francisco, Cal.
207267	.....	Ga. s.	Samson	12	9	45.0	9.4	4.2	Pas.	1	50	1910	Bandon, Oreg.	Marshfield, Oreg.
211168	.....	Ga. s.	Samson	11	7	33.4	10.6	4.9	Fsh.	2	20	1913	Tacoma, Wash.	Ketchikan, Alaska.
220055	.....	Ga. s.	Samson II	30	20	48.4	14.3	6.8	Fsh.	4	55	1920	.....do.....	Tacoma, Wash.
117081	.....	Ga. s.	Samuel Chard	22	22	43.6	16.6	5.6	Oys.	3	.....	1901	Greenwich, Conn.	Bridgeport, Conn.
117236	.....	Ga. s.	Samuel Fleet	10	9	33.2	14.0	4.0	Oys.	2	24	1903	Patchogue, N. Y.	New York, N. Y.
211780	.....	Ga. s.	Samuel Thomas	18	13	48.5	15.0	4.4	Frt.	2	13	1913	Elliot, Md.	Crisfield, Md.
116513	.....	Ga. s.	Samuel C. Bond	8	7	30.0	13.4	4.0	Oys.	1	.....	1892	Bridgeport, Conn.	New Haven, Conn.
116220	.....	Ga. s.	Samuel C. Jacoby	28	11	57.0	19.9	5.0	Oys.	6	18	1872	Bridgeton, N. J.	Philadelphia, Pa.
221507	.....	Ga. s.	Samuel M. Denny	122	79	105.9	22.1	6.7	Frt.	4	200	1921	Paulsboro, N. J.	Do.
115215	.....	Ga. s.	Samuel P. Billar	21	19	44.5	15.5	5.0	Tow	3	.....	1873	Northport, N. Y.	New York, N. Y.
217526	.....	Ga. s.	San Antonino	11	5	42.0	12.3	4.4	Fsh.	7	30	1917	San Diego, Cal.	San Diego, Cal.
220080	.....	Ga. s.	San Antonio	41	32	56.3	15.1	6.8	Fsh.	8	50	1920	Tacoma, Wash.	Seattle, Wash.
220727	.....	Ga. s.	San Antonio	32	18	58.2	17.7	6.4	Fsh.	5	60	1919	San Diego, Cal.	San Diego, Cal.
221576	.....	Ga. s.	[1] San Antonio	13	9	46.0	11.8	4.6	Fsh.	3	45	1917	Wilmington, Del.	Los Angeles, Cal.
116143	.....	Ga. s.	San Diego	81	34	89.5	18.8	7.5	Fsh.	1	194	1887	San Francisco, Cal.	Do.
116087	.....	Ga. s.	San Jose	43	14	67.5	20.0	7.0	Fsh.	3	75	1886	Benicia, Cal.	Cordova, Alaska.
210068	.....	Ga. s.	San Juan	10	7	34.3	10.1	3.6	Pas.	1	12	1912	Tacoma, Wash.	Tacoma, Wash.
210893	.....	Ga. s.	San Juan II	41	28	58.3	13.9	6.4	Pas.	2	100	1913	Bellingham, Wash.	Seattle, Wash.
215119	.....	Ga. s.	San Juana	34	27	54.2	14.7	6.6	Fsh.	8	40	1917	Tacoma, Wash.	Los Angeles, Cal.
213320	.....	Ga. s.	San Marco	30	20	49.8	14.1	6.3	Fsh.	7	40	1915	Dockton, Wash.	Tacoma, Wash.
219439	.....	Ga. s.	San Pedro	20	13	54.5	13.6	4.7	Fsh.	2	65	1918	Los Angeles, Cal.	Los Angeles, Cal.
221381	.....	Ga. y.	San Toy	10	8	33.1	9.3	5.0	Yct.	1	18	1921	Seattle, Wash.	Seattle, Wash.
221885	.....	Ga. s.	San Toy	15	11	38.4	13.3	3.7	Msc.	2	15	.....	(†)	New York, N. Y.
204323	KWFQ	Ga. y.	[2] San Toy II	35	29	69.7	13.4	6.5	Yct.	3	.....	1907	New York, N. Y.	Boston, Mass.
214983	.....	Ga. s.	Sanco	15	10	40.0	11.8	5.0	Fsh.	7	20	1917	Shore Island, Wash.	Seattle, Wash.
220632	.....	*Ga. p.	Sand Boy	21	21	62.0	14.5	3.0	Tow.	1	60	1920	Clarington, Ohio	Pittsburgh, Pa.
207748	.....	Ga. s.	Sandman	28	19	49.0	14.0	6.5	Frt.	2	50	1910	Tacoma, Wash.	Tacoma, Wash.
214697	.....	*Ga. p.	Sandshell	24	24	46.2	11.0	1.8	Tow.	1	10	1916	Clarendon, Ark.	St. Louis, Mo.
115888	.....	Ga. s.	Sand Snipe	69	47	67.0	23.8	5.5	Frt.	4	.....	1882	St. Michaels, Md.	Wilmington, Del.
216369	.....	*Ga. p.	Sandy	13	13	56.0	12.0	2.6	Tow.	2	32	1914	Frankfort, Ky.	Louisville, Ky.
220229	.....	Ga. s.	Sandy	9	7	38.7	10.7	3.0	Msc.	1	20	1919	Funter Bay, Alaska	Juneau, Alaska.
220834	.....	*Ga. p.	Sandy	41	17	60.2	16.0	3.4	Drg.	2	50	1920	Tampa, Fla.	Tampa, Fla.
221549	.....	*Ga. p.	Sandy	13	11	54.2	12.0	2.6	Tow.	1	22	1921	Metropolis, Ill.	St. Louis, Mo.
215741	.....	*Ga. p.	Sandy Valley	19	12	64.2	14.7	2.4	Pas.	1	22	1917	Catlettsburg, Ky.	Louisville, Ky.
217345	.....	Ga. s.	Sannak	9	6	36.2	10.4	4.1	Fsh.	8	35	1918	Tacoma, Wash.	Seattle, Wash.
222175	.....	*Ga. p.	Sanshel	31	20	60.3	22.0	3.0	Drg.	2	50	1922	Tampa, Fla.	Tampa, Fla.
213671	.....	Ga. s.	Sansigot	26	17	47.4	13.7	5.8	Fsh.	7	50	1915	Tacoma, Wash.	Astoria, Oreg.
116559	.....	Ga. s.	Santa Cruz	45	43	64.0	11.6	6.4	Msc.	2	.....	1893	Benecia, Cal.	San Francisco, Cal.
216005	LJRK	Ga. s.	Santa Flavia	2,113	1,424	225.6	43.4	25.8	Frt.	28	640	1918	Aberdeen, Wash.	Seattle, Wash.
218957	.....	Ga. y.	Santa Maria	33	28	61.9	12.6	5.2	Yct.	2	60	1913	East Greenwich, R. I.	Philadelphia, Pa.
117021	.....	Ga. s.	Santa Rita	15	12	48.3	11.1	3.4	Pas.	1	30	1901	Astoria, Oreg.	Juneau, Alaska.
210556	LCPB	Ga. y.	Santanta	103	74	84.8	19.8	5.8	Yct.	5	140	1912	Boston, Mass.	Boston, Mass.
215367	LHNK	Ga. y.	Sanwan	219	174	107.6	26.0	15.1	Yct.	6	130	1017	Rosario, Wash.	Seattle, Wash.
215028	.....	Ga. y.	Saona	26	25	55.8	13.8	9.2	Yct.	3	15	1917	City Island, N. Y.	New York, N. Y.
211195	LCWD	Ga. y.	[3] Sapho	16	15	51.3	11.2	6.5	Yct.	2	40	1913	New York, N. Y.	Do.
213156	.....	Ga. s.	Sapho	11	7	32.0	10.1	4.0	Fsh.	6	12	1915	Poulsbo, Wash.	Seattle, Wash.
212123	.....	Ga. y.	Sapphire	24	16	55.8	12.2	4.7	Yct.	2	90	1914	New York, N. Y.	New York, N. Y.
23950	.....	Ga. s.	Sappho	13	9	41.4	13.6	3.9	Fsh.	1	.....	1871	Brooklyn, N. Y.	Do.
116953	.....	Ga. s.	Sara B. Blaisdell	12	11	38.0	14.2	4.4	Fsh.	1	.....	1900	Sayville, N. Y.	Patchogue, N. Y.
116187	.....	Ga. s.	Sarah	14	5	35.4	14.5	5.4	Fsh.	5	24	1888	Gloucester, Mass.	Gloucester, Mass.
204810	.....	Ga. s.	Sarah	13	9	44.2	11.3	2.8	Pas.	1	.....	1907	Seattle, Wash.	Seattle, Wash.
205909	.....	Ga. s.	Sarah	60	27	48.7	17.5	5.0	Frt.	2	60	1908	Tottenville, N. Y.	Philadelphia, Pa.
215244	.....	Ga. s.	Sarah	11	9	38.0	10.0	4.0	Fsh.	1	40	1916	Brinon, Wash.	Seattle, Wash.
116950	.....	Ga. s.	Sarah A	11	7	32.0	13.2	5.0	Pas.	1	10	1900	Portland, Me.	Boston, Mass.
117182	.....	Ga. s.	Sarah Ann	5	5	35.1	10.7	2.6	Frt.	1	.....	1902	Beaufort, N. C.	Beaufort, N. C.
117245	.....	Ga. s.	Sarah B.	14	9	39.0	13.4	4.1	Oys.	2	.....	1903	Stratford, Conn.	Bridgeport, Conn.
116237	.....	Ga. s.	Sarah Blum	13	6	52.8	13.6	3.6	Frt.	1	.....	1888	Crab Island, Md.	Reedville, Va.
22003	.....	Ga. s.	Sarah Brown	6	5	30.0	11.0	3.0	Fsh.	1	.....	1865	Norfolk, Va.	Newport News, Va.
116327	.....	Ga. s.	Sarah E.	12	11	36.3	14.4	3.8	Frt.	2	20	1890	Oak Island, N. Y.	Newark, N. J.
115084	.....	Ga. s.	Sarah Eldert	17	15	40.7	16.5	4.0	Oys.	2	25	1872	Keyport, N. J.	New York, N. Y.
23745	.....	Ga. s.	Sarah Elisabeth	8	6	37.7	12.1	3.5	Msc.	1	.....	1869	City Island, N. Y.	Perth Amboy, N. J.

[1] Formerly ga. s. Kikawa No. 5.
[2] Formerly ga. y. Columbine.
* Formerly (a) ga. s. Hopewell. (b) ga. s. Chippewa.
† Unknown.

MERCHANT MOTOR VESSELS OF THE UNITED STATES—Continued.

Official No.	Signal letters.	Rig.	Name of vessel.	Gross tonnage.	Net tonnage.	Length.	Breadth.	Depth.	Service.	Crew.	Indicated horsepower.	When built.	Where built.	Home port (where permanent document issues.
						Feet.	*Feet.*	*Feet.*						
116784	.....	Ga. s.	Sarah Jane	8	5	35.0	12.4	3.4	Oys.	3	15	1897	Metompkin, Va.	Cape Charles, Va.
116071	.....	Ga. s.	Sarah O'Neill	20	19	45.0	18.7	4.8	Pas.	2	40	1885	Islip, N. Y.	New York, N. Y.
221674	.....	Ga. s.	Sarah R.	9	6	33.3	9.3	4.3	Fsh.	2	16	(§)	(§)	Philadelphia, Pa.
22018	.....	Ga. s.	Sarah Smith	7	6	27.3	11.7	4.6	Fsh.	3	.....	1865	New Bedford, Mass.	New Bedford, Mass.
221689	.....	Ga. s.	Sarah Thomassen	24	13	49.7	15.2	6.1	Fsh.	2	50	1921	Thomaston, Me.	Patchogue, N. Y.
116615	.....	Ga. s.	Sarah B. Chance	11	5	32.0	14.0	3.6	Frt.	3	15	1894	Leesburg, N. J.	Philadelphia, Pa.
116620	.....	Ga. s.	Sarah E. Vickers	59	48	70.8	22.2	6.3	Frt.	4	60	1894	Lankford, Md.	Baltimore, Md.
116003	.....	Ga. s.	Sarah F. Lawson	8	7	36.4	14.7	3.3	Frt.	1	.....	1884	Barren Creek Springs, Md.	Charleston, S. C.
116480	.....	Ga. s.	Sarah M. Mulford	20	11	47.0	17.2	4.7	Oys.	6	.....	1892	Bridgeton, N. J.	Philadelphia, Pa.
116961	.....	Ga. s.	Sarah M. Rooks	12	9	52.0	15.5	3.5	Frt.	1	.....	1900	Pocomoke City, Md.	Newport News, Va.
208528	.....	Ga. s.	Sarah T. Sharp	17	7	46.0	16.0	4.3	Oys.	5	.....	1911	Dorchester, N. J.	Philadelphia, Pa.
221317	.....	Ga. s.	Saraha	17	6	43.7	11.0	4.6	Yct.	3	300	1921	East Boothbay, Me.	Boothbay, Me.
221376	.....	Ga. y.	Sarahmac	19	9	48.0	13.0	3.2	Yct.	2	65	1921	Cocoanut Grove, Fla.	Pensacola, Fla.
220822	.....	Ga. y.	Saramia	82	57	68.0	18.0	8.5	Yct.	7	110	1920	Miami, Fla.	Philadelphia, Pa.
215113	.....	†Ga. s.	Sardinia	15	8	49.8	10.3	4.7	Fsh.	2	36	1917	South Portland, Me.	Portland, Me.
212362	.....	*Ga. p.	Sargasso	20	15	60.0	16.0	3.0	Frt.	1	40	1910	Plaquemine, La.	New Orleans, La.
218541	.....	Ga. s.	‡Sarita	12	6	35.4	12.7	4.2	Fsh.	1	40	1906	Weymouth, Mass.	Patchogue, N. Y.
210270	.....	Ga. y.	Sarnette	16	11	46.7	12.0	4.5	Yct.	1	25	1912	Belfast, Me.	Houston, Tex.
116905	.....	Ga. s.	Sasie B	18	13	46.3	16.6	7.2	Frt.	1	.....	1899	Eastport, Me.	Eastport, Me.
222090	MDNT	Ga. y.	Sasqua	59	44	86.1	14.8	6.3	Yct.	5	400	1922	Stamford, Conn.	Bridgeport, Conn.
213993	.....	Ga. s.	Satellite	25	14	54.6	14.1	6.6	Frt.	2	30	1916	East Boothbay, Me.	Boston, Mass.
222124	.....	*Ga. p.	Satisfaction	10	6	46.6	12.1	3.0	Frt.	1	22	1921	West Palm Beach, Fla.	Miami, Fla.
211241	.....	Ga. y.	[1] Saucona	37	32	55.5	13.1	6.0	Yct.	2	50	1913	New York, N. Y.	New York, N. Y.
220475	.....	Ga. s.	Sauger	9	7	34.9	9.9	3.9	Fsh.	2	28	1916	Port Clinton, Ohio	Sandusky, Ohio.
115995	.....	Ga. s.	Saunterer	7	6	30.8	13.6	3.2	Frt.	.....	.....	1881	Patchogue, N. Y.	Bridgeport, Conn.
219223	.....	Ga. s.	Savage	21	18	42.1	13.3	3.8	Tow.	1	12	1912	Westlake, La.	Orange, Tex.
117061	KRBL	Ga. y.	Savalo	45	40	58.0	17.2	5.6	Yct.	2	75	1901	Tottenville, N. Y.	Savannah, Ga.
117155	.....	Ga. y.	Savanilla	18	16	49.0	12.3	3.6	Yct.	2	25	1902	Astoria, N. Y.	New York, N. Y.
116731	.....	Ga. s.	Savoy	11	10	39.8	15.4	5.6	Frt.	2	.....	1896	Bridgeport, Conn.	Bridgeport, Conn.
216644	.....	Ga. y.	Sayonara	20	13	38.2	12.3	8.1	Fsh.	3	15	1918	Everett, Wash.	Juneau, Alaska.
214186	.....	Ga. s.	Sayonara II	46	25	71.2	14.1	5.7	Yct.	4	240	1916	Boston, Mass.	Providence, R. I.
204469	.....	Ga. y.	[2] Sayona II	25	23	59.8	12.8	5.4	Yct.	2	.....	1907	Osterville, Mass.	New Bedford, Mass.
214139	.....	Ga. s.	Say When	9	7	30.5	7.4	3.6	Pas.	1	24	1916	Houston Heights, Tex.	Galveston, Tex.
200906	.....	Ga. s.	Scamp	11	7	42.3	12.6	5.4	Tow.	1	37	1904	Newport, R. I.	New York, N. Y.
220357	.....	Ga. y.	Scamper	7	6	34.3	9.1	3.0	Yct.	1	12	1920	Seattle, Wash.	Seattle, Wash.
204839	.....	Ga. s.	Scandal	19	9	50.0	11.5	5.0	Tow.	1	.....	1906	Oakland, Cal.	Los Angeles, Cal.
211919	.....	Ga. s.	Scandia	116	79	90.8	19.8	9.3	Fsh.	18	140	1914	Seattle, Wash.	Seattle, Wash.
215760	.....	Ga. s.	Scandinavia II	8	6	32.6	9.6	4.5	Frt.	2	50	1917	Camden, N. J.	Baltimore, Md.
201765	.....	Ga. y.	[3] Scantic	35	23	67.8	13.0	8.0	Yct.	3	74	1907	Baltimore, Md.	Philadelphia, Pa.
209402	.....	Ga. y.	[4] Scattergood	24	16	50.2	13.1	5.7	Yct.	1	50	1911	Edgemore, N. Y.	New York, N. Y.
201116	.....	Ga. s.	Scenic	7	5	26.3	8.4	2.9	Pas.	1	17	1907	Ballard, Wash.	Seattle, Wash.
115375	.....	Ga. s.	Schemer	14	12	44.0	14.6	4.0	Msc.	1	35	1871	Jersey City, N. J.	New York, N. Y.
214238	.....	Ga. y.	Scoter	21	10	51.0	11.1	5.5	Yct.	2	300	1916	Neponset, Mass.	Salem, Mass.
209683	LCHQ	Ga. y.	[5] Scotian	68	40	83.5	15.3	9.0	Yct.	4	120	1912	West Mystic, Conn.	New York, N. Y.
204463	.....	Ga. y.	[6] Scout	37	25	63.7	10.6	7.8	Yct.	2	.....	1907	Muskegon, Mich.	Chicago, Ill.
209045	.....	Ga. s.	Scout	7	6	29.8	9.8	3.6	Fsh.	1	10	1911	Ketchikan, Alaska	Ketchikan, Alaska.
212082	.....	Ga. s.	Scout	7	5	34.7	9.0	3.0	Frt.	1	20	1911	Bellingham, Wash.	Seattle, Wash.
212722	.....	Ga. s.	Scout	14	9	45.0	12.5	4.0	Pas.	1	30	1914	San Diego, Cal.	San Diego, Cal.
213597	.....	Ga. s.	Scout	13	6	39.6	11.2	3.6	Fsh.	2	25	1914	Deltaville, Va.	Newport News, Va.
214994	.....	Ga. y.	[7] Scout	37	20	61.5	14.7	4.5	Yct.	5	75	1917	Bay City, Mich.	Philadelphia, Pa.
215174	.....	Ga. s.	Scout	11	9	36.7	11.2	4.6	Fsh.	1	20	1917	Everett, Wash.	Seattle, Wash.
116300	.....	Ga. s.	Scud	7	6	30.5	11.2	3.2	Pas.	3	12	1889	Damariscotta, Me.	Boston, Mass.
218519	.....	Ga. s.	Sculpin	7	6	30.5	13.0	4.0	Fsh.	3	30	.....	Unknown	New York, N. Y.
117065	.....	Ga. y.	Sculpin II	16	13	42.9	13.3	5.2	Yct.	2	.....	1901	Shooters Island, N. Y.	New London, Conn.
212535	.....	Ga. y.	Scurry	55	51	56.0	16.6	3.0	Yct.	3	56	1914	Marco, Fla.	Miami, Fla.
214608	.....	Ga. s.	Sea	8	6	32.6	8.4	4.0	Fsh.	4	8	1916	Port Madison, Wash.	Seattle, Wash.
213302	.....	Ga. y.	[8] Sea Bee	23	16	50.3	12.0	5.7	Yct.	1	50	1915	Los Angeles, Cal.	Los Angeles, Cal.
209943	.....	Ga. y.	[9] Seabee	56	49	54.0	15.6	6.6	Yct.	5	90	1911	Port Chester, N. Y.	Seattle, Wash.
205246	.....	Ga. s.	Seabird	12	11	30.7	11.8	4.3	Fsh.	1	12	1908	Osterville, Mass.	Vineyard Haven, Mass.
206355	.....	Ga. s.	Seabird	18	14	36.2	13.0	4.7	Fsh.	2	20	1909	Dockton, Wash.	Ketchikan, Alaska.
116885	.....	Ga. y.	Seabird	16	14	34.0	12.8	2.8	Yct.	2	.....	1899	East Fowl River, Ala.	New Orleans, La.
115855	.....	Ga. s.	Sea Bird	7	7	29.6	12.0	3.0	Frt.	1	5	1882	Matagorda, Tex.	Galveston, Tex.
117164	.....	Ga. s.	Sea Bird	18	12	44.3	15.9	4.4	Fsh.	2	22	1902	Key West, Fla.	Miami, Fla.
209807	.....	Ga. s.	Sea Bird	6	6	28.0	9.2	3.5	Pas.	2	15	1912	Sturgeon Bay, Wis.	Milwaukee, Wis.
217607	.....	Ga. s.	Sea Bird	8	7	35.5	11.2	3.5	Pas.	1	16	1914	Brooklyn, N. Y.	New York, N. Y.
221705	.....	Ga. s.	Sea Bird	8	5	29.9	10.7	4.3	Fsh.	4	15	1915	Long Island, N. Y.	Do.
221396	.....	Ga. s.	Seaboard	41	28	58.5	16.2	7.1	Tow.	4	200	1921	Tottenville, N. Y.	Do.
201772	.....	Ga. s.	Seaboy	13	10	41.6	11.0	4.5	Msc.	3	.....	1904	Jersey City, N. J.	Do.

[1] Formerly ga. y. {a Chetolah. b Robador. c Irwin, III.
[2] Formerly ga. y. Tip Top.
[3] Formerly ga. y. Crusoe.
[4] Formerly ga. y. Freya II.
[5] Formerly ga. y. {a The Gray Fox. b Elver III. c Appy Yee.
[6] Formerly ga. y. Juliet.
[7] Formerly ga. y. {a Norbeth. b Corlew II.
[8] Formerly ga. y. Rheingold.
[9] Formerly ga. y. {a Edithia. b Clorita.

† Oil engine.
‡ Composite.
§ Unknown.

MERCHANT MOTOR VESSELS OF THE UNITED STATES—Continued.

Official No.	Signal letters.	Rig.	Name of vessel.	Gross tonnage.	Net tonnage.	Length.	Breadth.	Depth.	Service.	Crew.	Indicated horsepower.	When built.	Where built.	Home port (where permanent document issues).
						Feet.	*Feet.*	*Feet.*						
202076	.....	Ga. s.	Sea Boy	17	12	34.0	11.1	4.5	Fsh.	1	25	1905	Ballard, Wash	Ketchikan, Alaska.
218069	.....	Ga. s.	Sea Boy	6	5	30.5	8.3	3.8	Fsh.	1	8	1918	Port Angeles, Wash	Seattle, Wash.
207632	.....	Ga. s.	Seabreeze	14	13	45.0	11.4	2.4	Pas.	1	25	1910	Seabreeze, Fla	St. Augustine, Fla.
206547	.....	Ga. s.	Sea Breeze	13	11	55.8	8.7	4.1	Pas.	2	35	1907	Irondequoit, N. Y	Rochester, N. Y.
221274	.....	Ga. s.	Seabrook	11	7	39.5	11.3	3.9	Frt.	1	18	1912	Norfolk, Va	Boston, Mass.
106418	.....	Ga. s.	[1]Sea Coast	75	40	83.6	22.2	7.9	Oys.	8	.....	1886	Islip, N. Y	New Haven, Conn.
207354	LBKM	Ga. y.	Sea Duck	53	28	77.0	14.5	7.0	Yct.	4	80	1910	South Boston, Mass	New York, N. Y.
210019	.....	Ga. s.	Seafarer	11	9	35.4	10.5	5.7	Fsh.	6	16	1912	Mobile, Ala	Tampa, Fla.
214197	.....	Ga. s.	Seafarer ⊙	27	16	59.6	13.0	5.2	Pas.	2	200	1916	Long Beach, Cal	Los Angeles, Cal.
216515	.....	Ga. y.	Seafarer II	27	15	54.1	12.0	6.1	Yct.	2	60	1918	Boston, Mass	Boston, Mass.
201511	.....	Ga. y.	Seafoam	46	21	64.4	14.3	5.4	Yct.	4	35	1904	Duluth, Minn	Pensacola, Fla.
212178	.....	Ga. s.	Seafoam	15	10	45.0	12.0	3.5	Tow.	2	28	1910	Millville, Fla	Mobile, Ala.
116553	.....	Ga. s.	Sea Foam	15	10	43.7	11.0	4.7	Fsh.	1	60	1893	Ilwaco, Wash	Ketchikan, Alaska.
212418	.....	Ga. s.	Sea Foam	15	7	49.6	13.4	4.6	Fsh.	1	22	1914	Prosper, Oreg	Newport, Oreg.
218415	.....	Ga. s.	Sea Foam	8	5	29.1	10.0	4.6	Fsh.	2	16	1919	Westport, Wash	Seattle, Wash.
221476	.....	Ga. s.	Sea Foam	9	7	32.0	8.9	3.2	Msc.	1	24	1900	West DePere, Wis	Marquette, Mich.
116662	.....	Ga. s.	Sea Fox	5	5	25.0	11.5	3.3	Frt.	1	12	1892	Monument Beach, Mass	Vineyard Haven, Mass.
208062	.....	Ga. s.	Sea Fox	7	6	38.3	8.3	3.0	Frt.	2	.....	1909	St. Ignace, Mich	Marquette, M ch.
220197	.....	Ga. y.	Sea Fox	16	11	36.0	15.5	4.2	Yct.	1	40	1920	Osterville, Mass	Newport, R. I.
214786	.....	Ga. s.	Seagull	31	24	52.3	14.3	6.3	Fsh.	7	40	1917	Tacoma, Wash	Astoria, Oreg.
220378	.....	Ga. s.	Seagull	8	5	29.4	10.8	4.0	Frt.	1	15	.....	Unknown	New York, N. Y.
116796	.....	Ga. s.	Sea Gull	14	12	48 2	13.0	4.0	Frt.	4	45	1897	Stratford, Conn	Do.
116814	.....	Ga. s.	Sea Gull	13	9	49.9	11.9	4.0	Pas.	1	18	1898	Brooklyn, N. Y	Patchogue, N. Y.
204551	.....	Ga. s.	Sea Gull	8	5	31.6	11.5	3.7	Frt.	1	.....	1905	Woodmere, N. Y	New York, N. Y.
206317	LBDC	Ga. y.	[2]Sea Gull	26	20	58.2	12.4	5.4	Yct.	1	60	1909	Greenport, N. Y	Philadelphia, Pa.
206550	.....	Ga. s.	Sea Gull	19	13	37.8	10.5	4.3	Fsh.	1	20	1909	Seattle, Wash	Seattle, Wash.
208976	.....	Ga. s.	Sea Gull	9	8	28.6	9.0	3.0	Fsh.	2	10	1904	Manitowoc, Wis	Milwaukee, Wis.
210828	.....	Ga. s.	Sea Gull	9	7	33.0	10.5	3.3	Fsh.	1	12	1912	Ketchikan, Alaska	Ketchikan, Alaska.
214577	.....	Ga. s.	Sea Gull	12	10	39.1	11.0	2.5	Frt.	2	12	1913	Middleburg, Fla	Savannah, Ga.
214905	.....	Ga. s.	Sea Gull	8	7	34.2	7.9	4.0	Pas.	1	20	1904	Seattle, Wash	Seattle, Wash.
215736	.....	Ga. s.	Sea Gull	13	9	44.5	10.6	3.9	Pas.	1	15	1900	Baltimore, Md	Baltimore, Md.
215960	.....	Ga. s.	Sea Gull	15	13	47.2	11.4	3.9	Pas.	1	35	1918	Daytona, Fla	St. Augustine, Fla.
218261	.....	Ga. s.	Sea Gull	7	6	31.0	9.6	3.9	Fsh.	1	5	1919	Hoonah, Alaska	Juneau, Alaska.
218368	.....	Ga. s.	Sea Gull	12	8	35.2	11.0	3.6	Fsh.	1	16	1919	Chichagof, Alaska	Do.
221599	.....	Ga. s.	Sea Gull	11	7	35.5	9.9	4.3	Msc.	1	24	1921	East Quogue, N. Y	Patchogue, N. Y.
208977	.....	Ga. s.	Sea Gull II	8	8	29.1	8.9	3.6	Fsh.	2	10	1906	Sturgeon Bay, Wis	Milwaukee, Wis.
200769	.....	Ga. s.	Sea Horse	8	5	37.5	8.6	3.2	Pas.	1	15	1904	Seattle, Wash	Ketchikan, Alaska.
220145	.....	Ga. s.	Seahorse	9	6	32.0	11.0	4.5	Msc.	3	25	1920	Brooklyn, N. Y	New York, N. Y.
221313	.....	Ga. y.	Seahorse	69	36	80.0	15.5	7.3	Yct.	3	600	1921	Trenton, Mich	Miami, Fla.
221929	.....	Ga. s.	Sea Imp	19	13	46.4	11.3	5.1	Tow.	2	55	1922	Seattle, Wash	Seattle, Wash.
211975	.....	Ga. s.	Seaketch	26	18	47.0	14.0	5.8	Fsh.	6	35	1914	Tacoma, Wash	Sulzer, Alaska.
207170	.....	Ga. s.	Sea King	14	10	39.4	11.8	3.8	Fsh.	2	30	1910	Seattle, Wash	Seattle, Wash.
209751	.....	Ga. s.	[3]Seakist	32	27	58.5	14.3	5.1	Pas.	2	80	1912	Astoria, Oreg	Juneau, Alaska.
214864	LQTJ	Ga. y.	[4]Sea Lady	22	21	56.2	11.2	5.3	Yct.	1	50	1917	Bristol, R. I	New York, N. Y.
220170	.....	Ga. s.	Sealand	39	27	53.0	14.9	7.2	Fsh.	7	45	1920	Tacoma, Wash	Tacoma, Wash.
205093	.....	Ga. s.	Sea Lion	14	9	39.0	12.9	4.2	Fsh.	4	16	1908	Seattle, Wash	Ketchikan, Alaska.
206885	.....	Ga. s.	Sea Lion	13	9	44.0	11.1	4.8	Fsh.	1	20	1909	Poulsbo, Wash	Do.
214309	.....	Ga. s.	Sea Lion	15	10	47.0	13.0	3.8	Pas.	1	24	1913	Anchorage, Alaska	Cordova, Alaska.
216502	.....	Ga. s.	Sea Lion	8	6	30.3	9.6	4.4	Fsh.	1	9	1918	Richardson, Wash	Do.
221091	.....	Ga. s.	Sea Lion	39	18	51.2	17.5	6.0	Frt.	2	32	1921	Sausalito, Cal	San Francisco, Cal.
208827	.....	Ga. s.	Sea Lion II	18	12	43.8	12.5	5.0	Fsh.	2	30	1911	Poulsbo, Wash	Ketchikan, Alaska.
214102	.....	Ga. y.	Seamaid	31	26	49.7	16.4	7.0	Yct.	2	35	1910	New York, N. Y	New York, N. Y.
218315	.....	Ga. s.	Seapp	16	11	43.3	9.9	5.8	Fsh.	2	45	1919	Gig Harbor, Wash	Tacoma, Wash.
206687	.....	Ga. s.	Sea Otter	21	16	47.8	10.0	4.7	Pas.	1	55	1909	Portland, Oreg	Portland, Oreg.
210290	.....	Ga. s.	Sea Otter	7	7	30.1	9.3	4.0	Frt.	1	12	1912	Hoquiam, Wash	Seattle, Wash.
212159	.....	Ga. s.	Sea Otter	7	5	27.6	9.1	4.6	Fsh.	1	20	1914	Stanwood, Wash	Juneau, Alaska.
212347	.....	Ga. s.	Sea Otter	26	18	50.4	15.5	5.0	Frt.	3	50	1914	Camden, N. J	Baltimore, Md.
117161	.....	Ga. s.	Sea Pigeon	13	10	41.7	12.6	4.2	Msc.	1	.....	1902	Oceanus, N. Y	New York, N. Y.
214821	.....	Ga. s.	Sea Products Co. No. 5	69	55	65.0	24.6	5.6	Msc.	2	85	1917	Long Beach, Cal	Los Angeles, Cal.
207274	.....	Ga. s.	Sea Queen	14	8	34.9	14.4	4.3	Fsh.	3	24	1910	Friendship, Me	Vineyard Haven, Mass.
209360	.....	Ga. s.	Sea Queen	11	11	37.6	9.6	4.4	Msc.	3	.....	1906	Jackson Harbor, Wis	Milwaukee, Wis.
209759	.....	Ga. s.	Sea Queen	10	7	36.4	9.0	3.9	Pas.	1	20	1912	Balboa, Cal	Los Angeles, Cal.
214239	.....	Ga. s.	Sea Queen	11	10	45.0	12.0	3.7	Pas.	1	30	1905	New Rochelle, N. Y	New York, N. Y.
221809	.....	Ga. s.	Sea Queen	11	9	31.0	9.1	4.4	Fsh.	3	20	1920	Ellisou Bay, Wis	Milwaukee, Wis.
202002	.....	Ga. s.	Sea Robin	8	8	35.2	11.4	4.0	Fsh.	1	16	1904	Osterville, Mass	New Bedford, Mass.
213376	.....	Ga. s.	Sea Rose	7	6	29.6	7.8	2.8	Fsh.	1	12	1915	Seattle, Wash	Seattle, Wash.
215854	.....	Ga. s.	Sea Rover	11	8	32.0	10.1	4.2	Frt.	1	25	1917	Hoquiam, Wash	Astoria, Oreg.
141597	KPRG	Ga. y.	[5]Sea Scamp	30	29	58.6	16.4	7.7	Yct.	2	16	1899	Baltimore, Md	New York, N. Y.
216326	.....	Ga. s.	Sea Scout	11	7	40.9	9.5	3.8	Yct.	1	24	1912	Washington, D. C	Washington, D. C.
222017	.....	Ga. s.	Sea Sled	6	6	35.8	10.7	2.3	Frt.	1	9	1913	Inwood, N. Y	New York, N. Y.
216080	.....	Ga. s.	Sea Toy	8	7	31.2	10.8	3.8	Frt.	2	18	1916	Corona, L. I., N. Y	Do.
221558	.....	Ga. s.	Sea Urchin	11	7	40.9	9.1	3.4	Tow.	1	40	1902	San Francisco, Cal	San Francisco, Cal.
220189	.....	Ga. s.	Seaward	96	29	93.9	21.6	11.3	Pas.	16	65	1920	East Boothbay, Me	Do.
116815	.....	Ga. s.	Sea Witch	13	10	49.9	11.9	4.0	Pas.	1	100	1898	Brooklyn, N. Y	NewYork, N. Y.

[1] Formerly ga. s. Avalon.
[2] Formerly ga. y. Heathe
[3] Formerly ga. s. Wilson.
[4] Formerly ga. y. Lady Gay.
[5] Formerly ga. y. Lucile.

MERCHANT MOTOR VESSELS OF THE UNITED STATES—Continued.

Official No.	Signal letters.	Rig.	Name of vessel.	Gross tonnage.	Net tonnage.	Length.	Breadth.	Depth.	Service.	Crew.	Indicated horsepower.	When built.	Where built.	Home port (where permanent document issues).
						Feet.	*Feet*	*Feet.*						
206123		Ga. s.	Sea Wolf	14	10	41.5	13.6	4.1	Frt.	4	30	1909	Seattle, Wash	Nome, Alaska.
211631		Ga. y.	Sea Wolf	25	17	47.4	12.3	6.1	Yct.	1	45	1913	Raymond, Wash	Seattle, Wash.
211972		Ga. s.	Sea Wolf	14	11	30.5	14.0	4.2	Pas.	1	21	1913	Camden, N. J.	Philadelphia, Pa.
212261		Ga. s.	Sea Wolf	9	6	36.9	11.8	4.3	Pas.	1	30	1914	Sausalito, Cal.	Los Angeles, Cal.
217097		Ga. s.	Sea Wolf	9	6	34.7	8.8	3.9	Frt.	2	30	1918	Seattle, Wash.	San Diego, Cal.
209279		Ga. s.	Seal	7	5	32.7	9.6	2.4	Frt.	1	21	1911	Astoria, Oreg.	Astoria, Oreg.
208504		Ga. s.	Seal	9	6	28.8	8.5	3.6	Frt.	2	30	1911	San Pedro, Cal.	San Pedro, Cal.
211289		Ga. s.	Seal	43	29	58.0	13.2	6.8	Fsh.	6	50	1913	Seattle, Wash.	Seattle, Wash.
209210		Ga. s.	Sealship No. 38	17	12	39.0	18.0	4.4	Oys.	3	.....	1911	Northport, N. Y.	Bridgeport, Conn.
212051		Ga. s.	Searchlight	8	6	36.2	7.4	2.9	Fsh.	2	20	1914	Seattle, Wash.	Seattle, Wash.
211772		Ga. s.	Seattle	81	55	77.0	18.8	9.0	Fsh.	15	110	1913	.....do.	Do.
212993		Ga. s.	Seattle	21	16	44.4	13.2	5.6	Fsh.	7	25	1915	.....do.	Ketchikan, Alaska.
207038		Ga. s.	Selaska	15	6	47.1	12.4	3.6	Frt.	2	25	1910	Waldoboro, Me.	Portland, Me.
217746		Ga. y.	Selarelet	128	51	122.1	17.5	9.0	Yct.	8	80	1919	Bayonne, N. J.	New York, N. Y.
221904		Ga. s.	Selcel	18	12	48.0	10.4	5.4	Frt.	2	30	1916	Portsmouth, Va.	Crisfield, Md.
117201		Ga. s.	Sedro	12	8	33.8	11.0	3.5	Pas.	1	.....	1900	Port Gamble, Wash.	Seattle, Wash.
208312		Ga. s.	See-Am	11	7	47.5	11.8	4.0	Frt	3	50	1911	Coupeville, Wash.	Port Townsend, Wash.
216736		Ga. s.	See and See	8	6	37.5	10.4	4.4	Msc.	1	32	1917	Long Island City, N. Y.	New York, N. Y.
219784		Ga. s.	Seekard	12	9	35.3	12.1	4.0	Fsh.	1	11	1920	Seattle, Wash.	Seattle, Wash.
203164		Ga. s.	Seeplane	35	6	57.6	13.1	6.9	Frt.	4	90	1906	Thomaston, Me.	San Juan, P. R.
213190		Ga. s.	Selca	26	18	45.6	13.6	5.9	Fsh.	5	40	1915	Tacoma, Wash.	Seattle, Wash.
57783		Ga. s.	Selina	6	6	29.0	12.0	2.8	Fsh.	1	18	1876	Moriches, N. Y.	Patchogue, N. Y.
116925		Ga. s.	[4] Selma	29	19	50.0	14.0	7.0	Fsh.	2	.....	1893	Victoria, B. C.	Seattle, Wash.
207626		Ga. y.	Selma	20	19	45.0	12.0	6.3	Yct.	1	50	1910	Poughkeepsie, N. Y.	Fall River, Mass.
206050		Ga. s.	Selmilede	8	8	31 2	8.9	4.8	Frt.	1	12	1908	Marblehead, Mass.	Salem, Mass.
200116		Ga. s.	Selnada	31	29	54.3	16 8	5.3	Pas.	2	70	1903	Toms River, N. J.	New York, N. Y.
214876		Ga. s.	Semidl	38	17	55.2	16.7	7.8	Fsh.	3	85	1917	Astoria, Oreg.	Astoria, Oreg.
115991		Ga. s.	Seminole	10	10	36.0	12.5	4.2	Frt.	1	30	1884	Hyannis, Mass.	Fall River, Mass.
204886		Ga. s.	[5] Seminole	9	8	65.6	11.8	2.0	Pas.	1	50	1907	Holly Hill, Fla.	St. Augustine, Fla.
205621		Ga. s.	Seminole	16	15	40.0	11.5	5.0	Frt.	3	75	1901	Jersey City, N. J.	New York, N. Y.
221126		Ga. s.	Seminole	9	6	34.5	10.7	4.6	Fsh.	1	30	1913	Racine, Wis.	Chicago, Ill.
214691		Ga. y.	Seminole Queen	47	39	61.5	16.3	3.6	Yct.	2	16	1916	St. Augustine, Fla	Miami, Fla.
202594		Ga. y.	Semkall	19	13	44.2	10.1	4.3	Yct.	1	.....	1905	New Rochelle, N. Y.	New York, N. Y.
208333		Ga. s.	Senator	41	11	58.0	16.4	7.4	Fsh.	10	50	1911	Seattle, Wash	Seattle, Wash
212036		Ga. s.	Senator	24	16	41.1	13.9	6.2	Fsh.	8	55	1914	.....do.	Do.
117035	KQTJ	Ga. y.	Seneca	65	61	81.8	20.4	9.7	Yct.	10	40	1901	Brooklyn, N. Y.	Boston, Mass.
117058		Ga. y.	Seneca	16	11	35.0	12.0	5.3	Yct.	1	.....	1901	Newport News, Va.	Philadelphia, Pa.
209323		Ga. s.	Seneca	11	10	32.4	9.3	3.5	Pas.	2	16	1910	Milwaukee, Wis.	Milwaukee, Wis.
205058		Ga s	Sentinel	10	7	40.4	10.8	4.4	Tow.	1	50	1903	Oakland, Cal.	San Francisco, Cal.
220042		Ga. s.	Sentinel	31	21	47.6	14.0	6.6	Fsh.	6	65	1920	Tacoma, Wash.	Tacoma, Wash.
220283		Ga. y.	[6] Sentinel	83	44	105.9	15.1	8.2	Yct.	2	440	1918	Clayton, N. Y.	Chicago, Ill.
206517		Ga. s.	Seome	41	29	64.4	14.6	4.6	Pas.	4	40	1909	Detroit, Mich.	Charleston, S. C.
213698		Ga. s.	September Morn	10	7	37.8	9.4	2.5	Pas.	1	22	1915	Stillwater, Minn.	St. Paul, Minn.
116349	KHMC	Ga. s.	Sequoia	370	263	150.0	35.0	11.0	Frt.	9	75	1890	Fairhaven, Cal.	Los Angeles, Cal.
210593		Ga. s.	Serelda	10	7	32.0	9.8	3.8	Frt.	1	12	1912	Austin, Wash.	Seattle, Wash.
210126		Ga. y.	Serenity	17	13	43.0	9.4	7.3	Yct.	1	35	1912	Salisbury, Md.	Philadelphia, Pa.
116004		Ga. s.	Sergeant	7	7	32.8	14.0	3.4	Pas.	2	12	1870	Islip, N. Y.	New York, N. Y.
211803		Ga. s.	Service	14	13	36.0	13.0	4.0	Frt.	2	12	1913	St. Ignace, Mich.	Grand Haven, Mich.
215803		Ga. s.	Service	33	21	59.2	14.0	5.7	Fsh.	10	60	1917	Eden, Fla.	Miami, Fla.
218604		*Ga. p.	Service	12	10	41.3	12.5	2.9	Tow.	2	60	1919	Kansas City, Kans.	Kansas City, Mo.
221283		Ga. s.	Service	54	37	59.9	15.4	8.4	Fsh.	8	75	1921	Seattle, Wash.	Seattle, Wash.
221670	MDGB	Ga. y.	Service	79	54	104.3	14.9	8.3	Yct.	8	440	1917	Bayonne, N. J.	New York, N. Y.
208612		Ga. s.	Setrocana	38	25	50.0	16.0	5.6	Fsh.	3	100	1911	Anacortes, Wash.	Seattle, Wash.
205584		Ga. s.	Sevarg	25	17	49.2	17.3	4.5	Frt.	2	25	1908	Salisbury, Md.	Baltimore, Md.
208502		Ga. s.	Seven Bells	12	8	40.2	15.0	4.4	Frt.	1	.....	1871	San Francisco, Cal.	San Francisco, Cal.
211350		Ga. s.	Seven Bros	14	9	31.0	11.5	3.6	Fsh.	7	12	1913	Seattle, Wash.	Wrangell, Alaska.
207755		Ga. s.	Seven Brothers	13	11	40.3	11.4	4.1	Fsh.	6	20	1909	Sea Bright, N. J.	Philadelphia, Pa.
117191		Ga. s.	Seven Marys	21	21	64.0	16.0	4.0	Fsh.	12	.....	1902	Salisbury, Md.	Beaufort, N. C.
218341		*Ga. p.	Seven Mile Ferry	15	15	60.0	17.5	2.0	Fer.	1	10	1918	Clarksville, Tenn.	Nashville, Tenn.
221578		Ga. s.	Seven Sisters	8	6	32.4	12.6	3.8	Fsh.	1	25	.....	(†)	New York, N. Y.
207163		Ga. s.	Sevenfish	24	14	53.5	16.0	6.3	Frt.	2	30	1910	Lubec, Me.	Eastport, Me.
210939		Ga. s.	Sevenfour	65	44	65.8	18.0	8.9	Fsh.	14	90	1913	Tacoma, Wash.	Tacoma, Wash.
218592		Ga. s.	Sevenfour	7	6	30.4	8.6	4.1	Fsh.	2	40	1918	Seattle, Wash.	Seattle, Wash.
218571		Ga. y.	[7] Seyon II	99	80	80.6	19.2	6.0	Yct.	5	100	1919	New York, N. Y.	Boston, Mass.
204311		Ga. s.	[8] Shad	17	13	43.8	10.0	5.2	Frt.	3	60	1907	Boston, Mass.	Philadelphia, Pa.
205317	KWQG	Ga. y.	Shada	66	42	84.8	15.4	7.0	Yct.	5	100	1908	.....do.	Boston, Mass.
220089		Ga. y.	[9] Shadoc II	23	10	50.9	12.0	5.2	Yct.	2	50	1920	New York, N. Y.	New York, N. Y.
214010	LFWG	Ga. y.	Shadow	23	22	46.0	12.4	6.7	Yct.	2	40	1916	Bristol, R. I.	Do.
207124		Ga. s.	Shakan	35	21	59.8	16.5	5.3	Fsh.	2	75	1910	Anacortes, Wash.	Seattle, Wash.
208880		Ga. s.	Shallotte	11	13	49.0	12.6	3.8	Frt.	2	.....	1911	Shallotte, N. C.	Wilmington, N. C.
115790		Ga. s.	Shamrock	37	35	59.6	20.4	5.2	Frt.	2	.....	1881	Somerset County, Md.	Newport News, Va.

[1] Formerly ga. s. Kate Mirkovicha.
[2] Formerly ga. y. Victory.
[3] Formerly U. S. N. dispatch boat No. 2.
[4] Formerly (a British st. s. Shelby. (b British sch. Selma.
[5] Formerly ga. s. Uncle Sam.
[6] Formerly (a U. S. S. submarine chaser 411. (b ga. y. Brunette.
[7] Formerly ga. y. Murelett.
[8] Formerly (a ga. s. Shad. (b U. S. S. Shad.
[9] Formerly ga. y. Mimi B.
† Unknown.

MERCHANT MOTOR VESSELS OF THE UNITED STATES—Continued.

Official No.	Signal letters.	Rig.	Name of vessel.	Gross tonnage.	Net tonnage.	Length.	Breadth.	Depth.	Service.	Crew.	Indicated horsepower.	When built.	Where built.	Home port (where permanent document issues).
						Feet.	*Feet.*	*Feet.*						
116151	.....	Ga. s.	Shamrock	48	37	68.4	20.1	7.4	Pas.	5	....	1887	Brooklyn, N. Y.	New York, N. Y.
116927	.....	Ga. s.	Shamrock	12	7	49.6	13.7	3.0	Frt.	1	10	1899	Davis, N. C.	Beaufort, N. C.
116957	.....	Ga. s.	Shamrock	32	21	56.2	16.3	6.9	Fsh.	5	.....	1900	Ballard, Wash.	Seattle, Wash.
117071	.....	Ga. s.	Shamrock	5	5	37.5	13.3	3.0	Oys.	3	7	1901	Hunting Creek, Va.	Reedville, Va.
117255	.....	Ga. s.	Shamrock	9	7	34.3	13.2	5.9	Frt.	1	.....	1903	Eastport, Me.	Eastport, Me.
202078	.....	Ga. s.	Shamrock	9	6	37.7	12.0	4.6	Frt.	2	.....	1905	Winthrop, N. C.	Washington, N. C.
207068	.....	*Ga. p.	Shamrock	11	8	46.6	11.4	3.2	Frt.	3	22	1908	Cut Off, La.	New Orleans, La.
209578	.....	Ga. s.	Shamrock	13	9	38.5	11.9	4.6	Frt.	2	27	1912	Tacoma, Wash.	Cordova, Alaska.
211617	.....	Ga. s.	Shamrock	14	13	54.0	14.0	4.3	Msc.	2	20	1913	Supply, N. C.	Wilmington, N. C.
213220	.....	Ga. s.	Shamrock	15	12	34.6	11.0	3.0	Msc.	2	20	1911	Joliet, Ill.	Chicago, Ill.
217509	.....	Ga. s.	Shamrock	10	7	34.4	8.0	3.0	Pas.	2	24	1918	Cloverport, Ky.	Louisville, Ky.
220266	.....	Ga. s.	Shamrock	40	27	54.8	15.1	7.2	Fsh.	7	50	1920	Tacoma, Wash.	Tacoma, Wash.
213949	.....	Ga. s.	Shamrock II	19	13	44.4	12.3	5.5	Fsh.	2	45	1916	.....do	Seattle, Wash.
215070	.....	Ga. s.	Shamrock III	39	26	55.9	15.5	7.1	Fsh.	7	20	1917	.....do	Do.
218475	.....	*Ga. p.	Shamrock No. 2	22	13	58.5	13.9	2.0	Tow.	2	35	1918	Charleston, W. Va.	Pittsburgh, Pa.
211148	.....	Ga. s.	Shannon	19	8	50.1	14.1	3.9	Frt.	1	11	1913	Laban, Va.	Baltimore, Md.
206313	LBDN	Ga. y.	[1]Shark	30	24	74.2	12.4	7.2	Yct.	1	80	1909	Osterville, Mass.	Bridgeport, Conn.
208546	.....	Ga. y.	Shark	18	16	52.4	10.8	5.0	Yct.	2	10	1911	Salisbury, Md.	Wilmington, Del.
217826	.....	Ga. s.	Shark	6	5	24.0	8.4	2.9	Tow.	2	15	1916	Kewaunee, Wis.	Milwaukee, Wis.
222075	.....	Ga. s.	Shark	8	5	30.7	9.0	3.8	Tow.	2	22	1922	Charleston, S. C.	Charleston, S. C.
210762	.....	Ga. y.	[2]Shark III	23	21	52.3	12.0	5.8	Yct.	2	75	1912	Greenwich, Conn.	Philadelphia, Pa.
206337	.....	*Ga. p.	Sharp Shooter	11	7	46.4	12.7	2.2	Frt.	1	.....	1904	Delks Bluff, Fla.	Jacksonville, Fla.
210357	.....	Ga. s.	Shaw	11	7	36.1	12.7	4.0	Fsh.	1	32	1912	Shaw Island, Wash.	Port Townsend, Wash.
206235	LBCN	Ga. y.	[3]Shawna	53	43	73.5	18.0	9.6	Yct.	5	60	1909	Boston, Mass.	New York, N. Y.
213851	.....	Ga. y.	Shawnee	43	31	63.4	17.4	9.1	Yct.	2	22	1916	.....do	San Francisco, Cal.
203063	.....	Ga. s.	Sheepshead	13	11	43.2	12.4	4.1	Pas.	2	25	1906	Brooklyn, N. Y.	St. Augustine, Fla.
222229	MDQK	Ga. y.	Sheerness	20	13	58.9	10.6	5.3	Yct.	3	300	1922	Boston, Mass.	New York, N. Y.
203759	KVSH	Ga. y.	Sheila	47	39	56.9	17.9	7.1	Yct.	2	28	1908	West Haven, Conn.	Buffalo, N. Y.
210370	.....	Ga. s.	SHELDONIA II	9	9	31.0	8.0	4.0	Pas.	1	21	1912	Grafton, Ill.	Chicago, Ill.
117106	.....	Ga. s.	Shell	16	9	50.0	14.5	3.5	Frt.	1	30	1901	Alviso, Cal.	San Francisco, Cal.
215264	.....	Ga. s.	[4]Shelmco	124	80	80.0	28.1	7.1	Frt.	5	30	1917	Long Beach, Cal.	Do.
218827	.....	Ga. y.	Shelter	22	19	54.6	12.0	3.5	Yct.	1	30	1919	Atlantic City, N. J.	Philadelphia, Pa.
212545	.....	Ga. s.	Shenandoah	23	16	41.9	12.8	5.3	Fsh.	1	20	1914	Ketchikan, Alaska	Ketchikan, Alaska.
116258	.....	Ga. s.	Shenecossett	14	12	41.1	11.4	5.5	Frt.	2	20	1899	Noank, Conn.	New London, Conn.
216122	.....	Ga. s.	Shepard Point	37	15	56.4	17.0	4.6	Ten.	3	60	1913	Vancouver, Wash.	Ketchikan, Alaska.
214221	.....	Ga. s.	Shepherd of the Hills	17	15	59.6	12.3	3.8	Pas.	6	60	1916	Branson, Mo.	St. Louis, Mo.
219136	.....	Ga. s.	Sheppard	12	9	33.5	13.1	3.2	Pas.	2	16	1919	Mount Pleasant, S. C.	Charleston, S. C.
216386	LKST	†Ga. s.	Sherewog	1,353	1,048	222.1	40.0	18.6	Frt.	9	600	1918	Savannah, Ga.	New York, N. Y.
218197	.....	*Ga. p.	Sherman	61	38	61.9	20.5	0.6	Frt.	2	100	1919	Antioch, Cal.	San Francisco, Cal.
219618	.....	Ga. s.	Sherman	23	18	43.3	13.1	6.1	Fsh.	8	35	1920	Seattle, Wash.	Ketchikan, Alaska.
116545	.....	Ga. s.	Sherman S. Benner	7	7	27.6	10.9	6.6	Fsh.	1	14	1892	Bremen, Me.	Portland, Me.
217918	.....	Ga. s.	Sherwood	17	12	51.0	12.5	4.9	Fsh.	5	45	1918	Wilmington, Cal.	Los Angeles, Cal.
209869	.....	Ga. s.	Shetucket	28	14	56.6	18.0	5.0	Pas.	3	20	1912	Noank, Conn.	New York, N. Y.
215884	.....	Ga. s.	SHIB II	23	22	33.0	12.0	3.7	Dem.	1	28	1917	New York, N. Y.	Do.
208440	.....	*Ga. p.	Shifter No. 2	13	11	65.4	12.0	2.0	Pas.	1	18	1911	Sarlls, Ohio.	Pittsburgh, Pa.
210482	.....	Ga. s.	Shirie-on	7	6	21.5	7.2	3.3	Fsh.	2	10	1912	Plum Island, Wis.	Milwaukee, Wis.
218744	.....	Ga. s.	Shirley	11	9	37.6	10.3	4.1	Fsh.	2	25	1919	Tatoosh, Wash.	Seattle, Wash.
222225	MDQL	Ga. y.	Shirley	79	54	104.3	14.9	8.3	Yct.	8	660	1917	Brooklyn, N. Y.	Minneapolis, Minn.
215752	.....	Ga. s.	Shirley C.	8	8	34.8	8.0	2.2	Pas.	1	18	1917	Friar Point, Miss.	Memphis, Tenn.
217695	.....	Ga. s.	Shishaldin	30	12	61.1	14.9	4.6	Fsh.	.....	.....	1919	Vancouver, Wash.	Portland, Oreg.
209077	.....	Ga. s.	Shokoquon	30	28	50.0	10.0	6.0	Pas.	2	10	1911	Muskegon, Mich.	Chicago, Ill.
213563	.....	Ga. s.	Show Me	9	7	30.2	7.7	3.4	Pas.	2	24	1913	Alton, Ill.	St. Louis, Mo.
202814	.....	Ga. s.	Show Me	9	6	30.6	9.1	3.7	Frt.	1	20	1909	Juneau, Alaska.	Juneau, Alaska.
207285	LBJV	Ga. y.	[5]Shrewsbury	77	41	94.4	15.0	7.7	Yct.	4	200	1910	Boston, Mass.	New York, N. Y.
209686	.....	Ga. s.	Shui Cha	28	23	56.8	15.6	4.5	Frt.	1	50	1912	Morehead City, N. C.	Do.
214703	.....	Ga. s.	Shumagin	25	17	49.7	13.1	5.5	Fsh.	5	40	1917	Seattle, Wash.	Seattle, Wash.
203076	.....	Ga. y.	[6]Shur	23	23	58.0	12.6	5.2	Yct.	2	40	1906	Lynn, Mass.	Rochester, N. Y.
157303	.....	Ga. s.	[7]Siam	31	21	52.0	13.8	6.1	Fsh.	2	100	1891	Astoria, Oreg.	Seattle, Wash.
117133	.....	Ga. s.	Sibyl	29	18	51.9	15.2	7.3	Cod.	8	.....	1902	Port Jefferson, N. Y.	Gloucester, Mass.
210226	.....	Ga. s.	Sicilia	5	5	23.8	7.2	3.2	Fsh.	1	10	1911	Milwaukee, Wis.	Chicago, Ill.
207760	.....	Ga. s.	Sickle	24	21	59.0	17.3	3.8	Fsh.	12	20	1910	Williston, N. C.	Beaufort, N. C.
203869	.....	Ga. s.	Sidney	9	6	39.9	10.2	3.9	Fsh.	1	20	1907	Ballard, Wash.	Seattle, Wash.
216004	.....	Ga. s.	Sidney and Wayne	24	21	38.6	11.5	3.5	Fsh.	3	16	1918	Vermilion, Ohio.	Sandusky, Ohio.
214033	.....	Ga. s.	Sierra	8	6	35.3	9.5	3.9	Pas.	1	18	1916	Seattle, Wash.	Seattle, Wash.
214391	LQHR	Ga. s.	Sierra	1,034	743	210.6	42.5	14.6	Frt.	22	640	1916	Hoquiam, Wash.	San Francisco, Cal.
93241	KRMV	Ga. y.	[8]Siesta	44	39	67.1	15.0	3.3	Yct.	4	.....	1900	Croton, N. Y.	Burlington, Vt.
117268	KQHJ	Ga. y.	Siesta	32	32	57.7	15.1	8.4	Yct.	2	.....	1900	New Bedford, Mass.	Philadelphia, Pa.
202230	KTWN	Ga. y.	[9]Siesta	31	26	70.8	11.7	5.1	Yct.	2	.....	1903	New York, N. Y.	New York, N. Y.
218748	LSKP	Ga. y.	Siesta	132	114	89.6	19.5	8.0	Yct.	6	100	1919	Holly Hill, Fla.	Philadelphia, Pa.
116034	LDJK	Ga. y.	Signal	18	14	37.7	15.0	6.2	Yct.	2	.....	1883	Piermont, N. Y.	Baltimore, Md.
214701	.....	Ga. s.	Signal	19	13	40.7	12.2	5.1	Fsh.	4	30	1917	Tacoma, Wash.	Juneau, Alaska.
215184	.....	Ga. y.	Signal	23	16	54.3	12.0	5.5	Yct.	3	300	1917	New York, N. Y.	New York, N. Y.

[1] Formerly ga. y. Ildico.
[2] Formerly ga. y. Dohoma, jr.
[3] Formerly ga. y. Shiyessa IV.
[4] Formerly ga. s. Paproco No. 4.
[5] Formerly {a ga. y. Shrewsbury. b U. S. S. Shrewsbury.
[6] Formerly st. y. Friendship V.
[7] Formerly st. s. Dispatch.
[8] Formerly ga. y. Marie.
[9] Formerly ga. y. Augusta II.
† Oil engine.

MERCHANT MOTOR VESSELS OF THE UNITED STATES—Continued.

Official No.	Signal letters.	Rig.	Name of vessel.	Gross tonnage.	Net tonnage.	Length.	Breadth.	Depth.	Service.	Crew.	Indicated horsepower.	When built.	Where built.	Home port (where permanent document issues).
						Feet.	*Feet.*	*Feet.*						
211071	.....	Ga. s.	Signess	14	12	39.1	10.9	3.4	Frt.	1	24	1913	Dames Point, Fla	Jacksonville, Fla.
203781	.....	Ga. s.	Sigwan	18	14	44.5	14.8	4.2	Oys.	2	30	1906	Bridgeport, Conn	Bridgeport, Conn.
213317	.....	Ga. s.	Signora	6	5	26.4	8.0	3.1	Fsh.	2	20	1911	Manitowoc, Wis	Grand Haven, Mich.
215615	.....	†Ga. s.	Sigrid.[1]	11	7	36.2	10.3	4.9	Fsh.	2	22	1917	Seattle, Wash	Seattle, Wash.
211259	.....	Ga. s.	Silas McLoon	26	15	62.3	14.5	6.3	Frt.	2	50	1913	East Boothbay, Me	Rockland, Me.
213917	.....	Ga. s.	Siloam	24	16	49.2	13.9	5.6	Fsh.	2	30	1916	Seattle, Wash	Seattle, Wash.
116810	.....	Ga. s.	Silver Chief	12	10	37.6	13.0	3.5	Tow.	3	.....	1898	Charlevoix, Mich	Grand Haven, Mich.
209709	.....	Ga. s.	Silver City	21	14	47.8	14.2	3.2	Tow.	5	35	1912	Tampa, Fla	Tampa, Fla.
216242	.....	Ga. s.	Silver Gate	42	22	64.3	16.7	6.4	Frt.	4	125	1918	San Diego, Cal	San Diego, Cal.
215470	.....	†Ga. y.	Silverheels II	32	21	57.5	12.2	5.0	Yct.	1	225	1917	Detroit, Mich	Detroit, Mich.
201281	.....	Ga. s.	Silver King	13	8	43.2	12.2	3.8	Pas.	1	.....	1907	Bolivar, Tex	Galveston, Tex.
217007	.....	Ga. s.	Silver King	33	29	44.0	15.0	8.2	Fsh.	6	32	1919	Seattle, Wash	Seattle, Wash.
209273	.....	Ga. s.	Silver Leaf	9	9	31.5	9.5	4.0	Fsh.	3	10	1908	West De Pere, Wis	Milwaukee, Wis.
221281	.....	Ga. s.	Silver Moon	11	9	34.3	11.0	3.7	Tow.	1	20	1921	St. James, Mich	Grand Haven, Mich.
222078	.....	Ga. s.	Silver Screen	91	62	104.4	14.7	8.4	Fsh.	8	660	1917	Puget Sound, Wash	Seattle, Wash.
116116	.....	Ga. s.	Silver Spray	10	6	48.0	12.3	2.0	Oys.	1	.....	1886	Crisfield, Md	Newport News, Va.
212128	.....	Ga. s.	Silver Spray	20	17	52.4	13.4	3.8	Msc.	2	30	1914	Marshallberg, N. C	Norfolk, Va.
216071	.....	Ga. s.	Silver Spray	12	6	44.7	12.4	4.9	Fsh.	2	35	1918	San Diego, Cal	San Diego, Cal.
218431	.....	Ga. s.	Silver Spray	42	17	59.0	15.2	7.2	Fsh.	8	65	1919	Los Angeles, Cal	Los Angeles, Cal.
221394	.....	Ga. s.	Silver Spray	15	10	41.2	11.6	4.0	Pas.	2	30	1920	North Manitou Island, Mich.	Grand Haven, Mich.
203522	.....	Ga. s.	Silver Spring	14	11	47.7	11.0	3.5	Frt.	2	15	1906	Ladies Island, S. C	Charleston, S. C.
212898	.....	Ga. s.	Silver Springs	31	26	43.4	14.0	4.3	Pas.	3	40	1915	Silver Springs, Fla	Jacksonville, Fla.
207120	.....	Ga. s.	Silver Star	9	7	32.0	9.0	3.0	Fsh.	1	12	1906	Two Rivers, Wis	Grand Haven, Mich.
214586	.....	Ga. s.	Silver Star	13	9	38.4	11.2	4.8	Plt.	2	60	1916	Miami, Fla	Miami, Fla.
116255	.....	Ga. s.	Silver Wave	28	19	51.8	16.9	5.2	Msc.	4	65	1889	Bandon, Oreg	Nome, Alaska.
213310	.....	Ga. s.	Silver Wave	15	12	39.4	12.8	4.4	Fsh.	6	20	1915	Poulsbo, Wash	Seattle, Wash.
220068	.....	Ga. s.	Silver Wave	41	22	61.0	15.3	6.9	Fsh.	8	60	1920	Los Angeles, Cal	Los Angeles, Cal.
11[illegible]	KPGL	Ga. y.	Similar	30	27	55.2	15.0	7.9	Yct.	4	20	1899	South Boston, Mass	New York, N. Y.
206912	.....	Ga. y.	Simple Life	27	15	45.8	16.5	3.4	Yct.	2	40	1910	Jacksonville, Fla	Miami, Fla.
210153	.....	Ga. y.	Sinbad	18	12	45.0	10.6	4.6	Yct.	1	70	1911	Detroit, Mich	Detroit, Mich.
212101	.....	Ga. y.	[4]Sinbad	54	37	83.5	14.5	6.9	Yct.	2	130	1914	New York, N. Y	New York, N. Y.
221148	.....	Ga. s.	[3]Sinbad	14	10	48.1	9.6	4.8	Msc.	2	60	1901	Portsmouth, N. H	Do.
210330	.....	Ga. y.	[3]Sinbad III	19	16	50.0	11.1	5.0	Yct.	1	50	1912	Boston, Mass	Tampa, Fla.
212331	.....	Ga. y.	[4]Sinbad V	50	23	77.4	14.1	5.6	Yct.	5	80	1914	.....do	Boston, Mass.
216681	.....	Ga. s.	Sinco	20	14	58.3	10.0	5.1	Des.	2	720	1918	New York, N. Y	New York, N. Y.
116561	.....	Ga. s.	Sindbad	9	7	32.7	14.0	3.3	Frt.	1	20	1886	Bayport, N. Y	Do.
200027	.....	Ga. s.	Sineth	7	7	28.6	11.5	5.8	Fsh.	2	.....	1892	Camden, Me	Ellsworth, Me.
218550	.....	Ga. s.	Sir Thomas	11	7	38.4	13.4	4.0	Oys.	2	16	1902	Bridgeport, Conn	Providence, R. I.
116039	.....	Ga. s.	Siren	5	5	23.0	12.3	3.4	Fsh.	1	.....	1885	Noank, Conn	Greenport, N. Y.
116906	.....	Ga. s.	Siren	9	8	28.7	12.0	4.9	Pas.	2	20	1899	Clifton, N. Y	New York, N. Y.
216081	.....	Ga. s.	Siren	41	33	55.7	15.4	7.0	Tow.	3	60	1918	Tacoma, Wash	Seattle Wash.
210713	.....	Ga. y.	Sirena	13	11	38.2	9.2	4.7	Yct.	2	40	1912	San Diego, Cal	San Diego, Cal.
206019	.....	Ga. y.	Sirion	21	21	51.2	13.4	7.7	Yct.	1	18	1909	Marblehead, Mass	Port Huron, Mich.
214145	.....	Ga. s.	Sirius	21	17	42.4	12.5	5.6	Fsh.	4	20	1916	Seattle, Wash	Juneau, Alaska.
216911	.....	*Ga. p.	Sis	22	14	58.9	14.0	2.2	Tow.	1	25	1918	Wrightsville, Ohio	Cincinnati, Ohio.
201168	.....	Ga. y	Sisama	19	13	49.4	12.4	4.3	Yct.	3	.....	1904	Detroit, Mich	Detroit, Mich.
210271	.....	Ga. s.	Sisco	12	8	35.5	10.9	5.0	Frt.	2	20	1912	Port Richmond, N. Y	New York, N. Y.
211437	.....	Ga. y.	Sispud II	29	23	52.6	12.1	6.4	Yct.	2	50	1913	New York, N. Y	Do.
211598	.....	Ga. s.	Sitka	74	50	73.0	18.4	8.4	Fsh.	10	75	1913	Seattle, Wash	Seattle, Wash.
216642	.....	Ga. s.	Sitsoki	10	7	40.7	8.1	4.2	Pas.	1	20	1911	Oshkosh, Wis	Chicago, Ill.
207807	.....	Ga. s.	Siuslaw	11	9	35.0	9.0	3.0	Pas.	2	10	1910	Acme, Oreg	Newport, Oreg.
117037	.....	Ga. s.	Siva	33	30	55.0	16.6	5.0	Oys.	3	35	1901	Stratford, Conn	New York, N. Y.
215980	.....	Ga. s.	Skandia Pacific	14	10	43.6	11.0	4.7	Frt.	1	38	1917	Los Angeles, Cal	Los Angeles, Cal.
204195	.....	Ga. s.	Skate	10	7	31.1	10.8	3.2	Pas.	1	35	1907	Ballard, Wash	Seattle, Wash.
220669	.....	Ga. y.	Skedaddle	18	12	57.8	10.0	4.8	Yct.	3	750	1917	Greenport, N. Y	New York, N. Y.
203080	.....	Ga. s.	Skeeter	12	8	45.9	8.2	2.4	Pas.	1	.....	1906	Coupeville, Wash	Seattle, Wash.
117109	.....	Ga. y.	Skibo	43	29	73.5	11.7	8.4	Yct.	1	160	1901	Elizabethport, N. J	New York, N. Y.
204420	KWOM	Ga. y.	Skidbladnir	76	55	90.0	15.8	6.0	Yct.	6	300	1907	Wilmington, Cal	Los Angeles, Cal.
215144	.....	Ga. y.	Skink	17	12	48.1	10.0	4.8	Yct.	2	180	1917	Boston, Mass	Boston, Mass.
220090	.....	Ga. y.	Skipaki	21	14	58.2	9.5	5.6	Yct.	2	400	1920	New York, N. Y	New York, N. Y.
209548	.....	Ga. s.	Skipjack	10	7	32.8	11.2	4.8	Fsh.	2	10	1912	Seattle, Wash	Juneau, Alaska.
202615	.....	Ga. s.	Skipper	11	8	43.0	14.0	3.5	Msc.	1	25	1905	Flatland, N. Y	New York, N. Y.
204921	.....	Ga. s.	Skipper	10	6	36.8	11.7	4.0	Frt.	2	.....	1908	Mount Pleasant, S. C	Charleston, S. C.
208137	.....	Ga. s.	Skipper	16	11	52.3	11.3	4.3	Tow.	2	50	1910	Westlake, La	Galveston, Tex.
218858	.....	Ga. y.	Skipper Bill	20	13	42.7	15.0	4.4	Yct.	1	40	1919	Stratford, Conn	New York, N. Y.
202818	.....	Ga. s	Skookum	26	23	51.4	12.6	5.1	Fsh.	6	.....	1905	Stanwood, Wash	Seattle, Wash.
206368	.....	Ga. s.	Skookum	14	9	41.8	11.1	4.6	Fsh.	3	50	1909	Seattle, Wash	Do.
213163	.....	Ga. s.	Skookum	6	5	28.1	8.4	3.2	Fsh.	1	12	1915	.....do	Ketchikan, Alaska.
213431	.....	Ga. s.	Skukum	8	7	33.0	10.1	4.3	Fsh.	1	20	1915	San Diego, Cal	San Diego, Cal.
121191	KRHP	Ga. y.	[6]Skylark	19	16	61.0	10.2	5.2	Yct.	2	.....	1901	New York, N. Y	New York, N. Y.
145923	.....	Ga. s.	Skylark	14	10	48.2	11.4	4.1	Frt.	1	.....	1902	Warrenton, Oreg	Seattle, Wash.
222083	MDNR	Ga. y.	Skylark	79	54	104.3	14.9	8.3	Yct.	2	220	1917	Annapolis, Md	New York, N. Y.
215104	.....	Ga. s.	Slaven	35	27	51.0	15.1	6.9	Fsh.	7	55	1917	Tacoma, Wash	Seattle, Wash.

[1] Formerly ga. y. Drusilla.
[2] Formerly U. S. N. Breaker.
[3] Formerly ga. y. St. Louis III.
[4] Formerly ga. y. Paloma.
[5] Formerly ga. y. Franeda.
† Oil engine.

MERCHANT **MOTOR** VESSELS OF THE UNITED STATES—Continued.

Official No.	Signal letters.	Rig.	Name of vessel.	Gross tonnage.	Net tonnage.	Length.	Breadth.	Depth.	Service.	Crew.	Indicated horsepower.	When built.	Where built.	Home port (where permanent document issues).
						Feet.	*Feet.*	*Feet.*						
117185	.....	Ga. s	Sly Fox	9	7	39.9	12.9	3.6	Frt.	2	.....	1902	Crittenden, Va.	Norfolk, Va.
210358	.....	Ga. s.	Smile	7	7	30.5	9.6	4.0	Fsh.	1	12	1912	Astoria, Oreg.	Seattle, Wash.
217781	.....	Ga. s.	Smile	8	7	31.5	9.4	4.2	Fsh.	3	12	1919	Seattle, Wash.	Ketchikan, Alaska.
220059	.....	Ga. s.	Smile	42	20	59.9	17.2	5.0	Fsh.	1	60	1920	Vancouver, Wash.	Seattle, Wash.
220736	.....	Ga. s.	Smiles	8	6	32.0	10.5	4.3	Fsh.	2	9	1920	Sitka, Alaska	Juneau, Alaska.
202402	.....	Ga. s.	Smith Brothers	9	7	28.4	12.0	3.7	Fsh.	2	8	1903	Greenwich, R. I.	Newport, R. I.
202322	.....	Ga. s.	Smiths	17	11	47.1	14.6	4.2	Oys.	1	28	1905	Alameda Point, Cal.	San Francisco, Cal.
220849	.....	Ga. s.	Smuggler	16	8	49.5	11.0	4.4	Frt.	1	30	1920	Battery Park, Va.	Norfolk, Va.
210755	.....	Ga. s.	Smyth	15	10	49.3	11.2	9.0	Frt.	2	50	1912	Beaumont, Tex.	Port Arthur, Tex.
206705	.....	*Ga. p.	Snail	13	8	52.0	11.5	3.0	Pas.	1	21	1909	Madison, Ill.	St. Louis, Mo.
221379	.....	*Ga. p.	Snake Creek Ferry	15	12	49.5	16.6	2.7	Fer.	2	15	1921	Snake Creek, S. Dak.	Pembina, N. Dak.
216046	.....	*Ga. p.	Snake River	13	10	52.4	18.1	2.1	Fer.	1	32	1918	Ainsworth, Wash.	Portland, Oreg.
218015	.....	Ga. s.	Snark	11	7	41.4	11.8	4.1	Fsh.	2	30	1919	Bay Center, Wash.	Astoria, Oreg.
218264	.....	Ga. s.	Snipe II	7	6	30.1	9.1	4.2	Fsh.	1	8	1919	Seabeck, Wash.	Seattle, Wash.
208831	.....	Ga. s.	Snoopsy	21	21	46.0	24.4	2.5	Fer.	2	21	1911	Poplar, Mont.	Great Falls, Mont.
201797	.....	Ga. s.	Snowball	7	7	37.0	10.4	3.0	Fsh.	1	7	1900	Ballard, Wash.	Juneau, Alaska.
212767	.....	Ga. s.	Snowdeer	16	14	35.0	10.6	4.6	Fsh.	2	28	1914	West De Pere, Wis.	Milwaukee, Wis.
221355	MCVF	Ga. y.	[1] Snow Goose	40	25	64.0	12.5	3.8	Yct.	3	400	1921	Stamford, Conn.	Boston, Mass.
219988	LWMB	Ga. s.	Snug	27	23	42.0	14.5	4.5	Yct.	1	65	1920	Salisbury, Md.	Philadelphia, Pa.
222261	MDQT	Ga. y.	Snug	58	48	59.5	16.6	7.3	Yct.	3	74	1922	Camden, N. J.	Do.
215059	.....	Ga. s.	Sockeye	32	27	52.5	14.5	6.1	Fsh.	7	40	1917	Anacortes, Wash.	Tacoma, Wash.
162949	.....	Ga. s.	[2] Socony 6	850	514	185.0	35.0	15.0	Frt.	7	.....	1908	Sparrows Point, Md.	New York, N. Y.
217723	.....	Ga. s.	Socony 6	8	5	35.8	10.7	3.6	Frt.	1	28	1919	Gloucester, Mass.	Do.
162946	.....	Ga. s.	[3] Socony 5	830	631	185.0	35.0	15.0	Tnk.	4	320	1906	Sparrows Point, Md.	Do.
209668	.....	Ga. s.	[4] Socony 62	848	721	197.3	35.0	14.4	Tnk.	7	300	1912	Port Richmond, N. Y.	Do.
218213	.....	Ga. s.	Socony No. 2	9	6	29.6	12.5	4.9	Tnk.	1	12	1915	East Boston, Mass.	Do.
214590	.....	Ga. s.	Socony No. 4	97	66	85.0	20.2	7.1	Frt.	3	100	1916	Tottenville, N. Y.	Do.
211142	.....	Ga. s.	Sofee II	15	10	38.0	12.9	4.9	Fsh.	5	20	1913	Tacoma, Wash.	Cordova, Alaska.
116766	.....	Ga. s.	Sofie Fournica	25	23	46.0	15.5	4.8	Frt.	3	20	1897	West Bay City, Mich.	Milwaukee, Wis.
205683	.....	Ga. s.	Sokol	11	7	34.0	12.0	4.2	Fsh.	7	20	1908	Tacoma, Wash.	Juneau, Alaska.
215124	.....	Ga. s.	Sokol	26	20	48.7	13.7	5.6	Fsh.	1	32	1917	Anacortes, Wash.	Wrangell, Alaska.
116050	.....	Ga. s.	Solano	66	49	74.0	25.0	5.5	Frt.	1	18	1885	Benicia, Cal.	San Francisco, Cal.
207006	.....	Ga. s.	Solano	8	5	39.9	9.3	4.1	Frt.	1	30	1910	San Francisco, Cal.	Do.
211150	.....	Ga. s.	Solicitor	15	11	38.5	13.3	4.3	Tow.	1	40	1913	Norfolk, Va.	Elizabeth City, N. C.
214792	.....	Ga. s.	Solicitor II	23	16	50.7	14.2	5.9	Frt.	3	70	1917	Baltimore, Md.	Baltimore, Md.
219845	LWFR	Ga. s.	SOLITAIRE ⊙	3,350	2,627	315.0	43.7	27.6	Tnk.	32	1,000	1920	Bath, Me.	New York, N. Y.
219125	.....	Ga. s.	Solomon F	8	6	44.0	12.2	3.3	Fsh.	1	25	1919	Barcelona, N. Y.	Buffalo, N. Y.
213101	.....	Ga. s.	Solta	33	22	51.4	14.3	6.3	Fsh.	8	35	1915	Tacoma, Wash.	Tacoma, Wash.
211682	.....	Ga. s.	Somehow	14	9	33.3	11.1	4.0	Fsh.	5	16	1913	Bremerton, Wash.	Juneau, Alaska.
116745	.....	Ga. s.	Somerset	6	5	47.0	10.9	3.2	Pas.	1	.....	1891	Lawsonia, Md.	Annapolis, Md.
213236	.....	Ga. s.	Somerset	15	13	43.0	12.0	3.0	Msc.	2	36	1915	Mount Vernon, Md.	Crisfield, Md.
203104	KVJN	Ga. y.	[5] SONNICA	115	102	87.2	23.0	12.2	Yct.	14	100	1906	Boston, Mass.	New York, N. Y.
217186	.....	Ga. s.	Sonoma	8	6	33.4	8.5	4.9	Fsh.	1	30	1916	Seattle, Wash.	Seattle, Wash.
219085	.....	*Ga. p.	[6] Sonomo	21	13	57.3	11.8	2.5	Frt.	2	20	1919	Clarington, Ohio.	Pittsburgh, Pa.
217808	.....	Ga. s.	Sonora	30	15	61.2	11.6	4.3	Frt.	1	60	1919	Stockton, Cal.	San Francisco, Cal.
219325	LVBD	Ga. y.	Sonora	61	58	57.3	16.0	6.5	Yct.	3	60	1919	Holly Hill, Fla.	Miami, Fla.
212923	.....	Ga. y.	Sonsy	54	38	70.5	20.7	6.0	Yct.	5	27	1915	Sailsbury, Md.	Annapolis, Md.
214364	.....	*Ga. p.	Sophia A	9	9	64.0	9.6	1.7	Pas.	3	25	1916	Cloverport, Ky.	Louisville, Ky.
117054	.....	Ga. s.	Sophia Johnson	43	29	54.9	16.2	8.4	Fsh.	6	8	1901	Port Angeles, Wash.	Seattle, Wash.
213735	.....	Ga. s.	Sophia T	9	8	23.5	8.4	3.6	Fsh.	1	18	1915	Manitowoc, Wis.	Milwaukee, Wis.
115255	.....	Ga. s.	Sophia Van Name	20	19	46.0	18.0	4.4	Msc.	2	.....	1874	Glencove, N. Y.	Greenport, N. Y.
127429	.....	Ga. s.	[7] Sophie	14	9	46.6	10.7	3.5	Frt.	1	.....	1900	Warrenton, Oreg.	Astoria, Oreg.
157320	.....	Ga. s.	Sophie	8	7	34.6	13.0	4.8	Mso.	1	.....	1881	Brooklyn, N. Y.	Newark, N. J.
204333	.....	Ga. s.	Sophie	10	7	54.6	8.1	2.8	Tow.	1	50	1907	Wallisville, Tex.	Galveston, Tex.
207470	.....	Ga. s.	Sophie	10	9	33.5	9.9	4.0	Fsh.	1	14	1907	Harbor Springs, Mich.	Grand Haven, Mich.
222241	.....	Ga. y.	Sophie	20	13	45.5	11.8	6.2	Yct.	2	37	1922	New Rochelle, N. Y.	New York, N. Y.
116663	.....	Ga. s.	Sophie E	42	26	64.5	22.8	4.5	Frt.	1	27	1895	San Francisco, Cal.	San Francisco, Cal.
117043	.....	Ga. s.	Sophie Harms	14	13	42.0	13.6	3.8	Oys.	1	.....	1901	Bridgeport, Conn.	New York, N. Y.
217959	.....	Ga. s.	Sortland	7	5	28.5	9.2	4.1	Fsh.	2	18	1919	Tacoma, Wash.	Tacoma, Wash.
221541	.....	Ga. s.	Sosco	30	19	59.9	14.3	5.9	Pas.	1	75	1921	Newport News, Va.	Newport News, Va.
214393	.....	Ga. s.	South Atlantic	29	24	47.8	16.6	5.6	Fsh.	2	25	1916	Miami, Fla.	Savannah, Ga.
216284	.....	Ga. s.	South Carolina	8	5	42.0	12.0	3.2	Msc.	3	24	1906	Mount Pleasant, S. C.	Beaufort, S. C.
212363	.....	*Ga. p.	South Dakota	45	45	77.0	17.0	3.6	Pas.	2	30	1914	Chamberlain, S. Dak.	Pembina, N. Dak.
220843	.....	*Ga. p.	Southdown	14	6	49.0	13.2	2.9	Tow.	2	30	1920	Houma, La.	Morgan City, La.
210073	.....	Ga. s.	South Ferry	13	10	59.0	20.5	2.7	Fer.	2	16	1912	Greenport, N. Y.	Greenport, N. Y.
222100	.....	*Ga. p.	South Ferry	32	27	63.6	19.4	3.4	Fer.	2	50	1922	Mobridge, S. Dak.	Pembina, N. Dak.
208219	.....	Ga. s.	[8] Southern	18	12	40.6	12.8	4.4	Fsh.	6	.....	1910	Seattle, Wash.	Seattle, Wash.
211270	.....	Ga. s.	Southern	8	5	39.0	9.5	3.8	Fsh.	1	18	1912	Fort Myers, Fla.	Key West, Fla.

[1] Formerly ga. y. Dayse.

[2] Formerly (a barge S. O. Co. No. 6. b barge S. T. Co. No. 6. c barge Socony 6.

[3] Formerly (a barge S. O. Co. No. 5. b ga. s. S. T. Co. No. 5.

[4] Formerly (a barge S. O. Co. No. 62. b ga. s. S. T. Co. No. 62.

[5] Formerly ga. y. Savarona.

[6] Formerly *ga. p. Verna Mae.

[7] Formerly ga. s. C. W. Alter.

[8] Formerly ga. s. Cirkvenica.

MERCHANT MOTOR VESSELS OF THE UNITED STATES—Continued.

Official No.	Signal letters.	Rig.	Name of vessel.	Gross tonnage.	Net tonnage.	Length.	Breadth.	Depth.	Service.	Crew.	Indicated horsepower.	When built.	Where built.	Home port (where permanent document issues).
						Feet.	*Feet.*	*Feet.*						
220812	.....	Ga. s.	Southern Cross.....	8	6	34.0	10.3	4.4	Fsh.	1	18	1920	Stanwood, Wash.....	Seattle, Wash.
116234	.....	Ga. s.	South Lake.....	24	22	51.6	17.4	4.2	Frt.	1	.....	1888	Washington, N. C.....	Washington, N. C.
201650	.....	Ga. y.	[1] Southland.....	69	42	85.0	18.2	3.4	Yct.	3	.....	1904	Cocoa, Fla.....	Philadelphia, Pa.
202309	.....	Ga. s.	[illegible]	27	18	60.1	13.0	5.6	Tow.	2	50	1905	Bridgeport, Conn.....	Galveston, Tex.
205436	.....	Ga. s.	[illegible]	72	49	68.8	15.5	7.3	Frt.	6	200	1907	St. Louis, Mo.....	New York, N. Y.
208251	.....	Ga. s.	Southland.....	14	12	56.0	8.7	2.1	Pas.	1	35	1910	Seabreeze, Fla.....	St. Augustine, Fla.
214920	.....	Ga. s.	Southland.....	36	28	60.7	15.3	6.5	Fsh.	5	50	1917	Seattle, Wash.....	Seattle, Wash.
218598	.....	Ga. s.	Southland.....	74	59	79.6	20.7	5.8	Frt.	15	100	1919	Morehead City, N. C.....	Beaufort, N. C.
221339	.....	Ga. s.	Southland.....	11	7	44.8	12.1	4.0	Frt.	2	22	1921	Saxis, Va.....	Cape Charles, Va.
221468	.....	Ga. s.	Southland.....	25	20	53.9	9.3	4.0	Pas.	2	28	1921	Apalachicola, Fla.....	Apalachicola, Fla.
220809	MBVK	Ga. y.	South Wind.....	26	18	42.3	13.2	5.1	Yct.	2	60	1920	Keyport, N. J.....	New York, N. Y.
215582	.....	†Ga. y.	Sovereign.....	10	7	40.0	9.9	4.3	Yct.	0	30	1911	Port Clinton, Ohio.....	Seattle, Wash.
204558	.....	Ga. s.	Soya.....	19	13	58.0	11.0	5.4	Pas.	1	.....	1907	Everett, Wash.....	Do.
116759	KWBG	Ga. y.	Spalpeen.....	29	26	66.0	12.5	8.1	Yct.	2	50	1897	Bristol, R. I.....	Boston, Mass.
210416	.....	Ga. y.	Spark.....	19	15	46.0	11.9	5.4	Yct.	1	40	1912	Huntington, N. Y.....	New York, N. Y.
116113	.....	Ga. s.	Sparkle.....	11	10	36.7	13.6	4.0	Oys.	4	8	1886	Pleasant Plains, N. Y....	Do.
211630	.....	Ga. s.	Sparrow.....	15	10	50.6	11.7	4.5	Pas.	2	70	1913	Baltimore, Md.....	Baltimore, Md.
216450	.....	Ga. s.	Sparrow IV.....	12	8	53.3	8.7	2.8	Frt.	2	250	1916	New York, N. Y.....	Do.
218110	.....	Ga. s.	Spartan.....	11	9	42.2	9.0	3.7	Pas.	1	24	1903	....do.....	New York, N. Y.
203354	.....	Ga. s.	Spat.....	8	6	32.0	9.6	2.4	Msc.	1	.....	1906	Bellingham, Wash.....	Seattle, Wash.
115973	.....	Ga. s.	Spectre.....	14	9	46.0	13.9	3.7	Pas.	5	12	1883	Berwick, La.....	Aransas Pass, Tex.
206223	.....	Ga. y	Speedaway.....	16	11	67.7	8.3	4.0	Yct.	2	200	1906	New York, N. Y.....	Washington, D. C.
216100	.....	Ga. y.	Speed Up.....	24	16	40.7	14.0	5.7	Yct.	2	28	1918	Roselle, N. J.....	New York, N. Y.
207923	.....	Ga. s.	[3] Speedway.....	15	10	59.3	10.4	3.8	Pas.	3	30	1910	Oriole, Md.....	Baltimore, Md.
219972	.....	Ga. y.	Speedway.....	48	32	74.6	12.8	7.0	Yct.	3	200	1920	New York, N. Y.....	New York, N. Y.
215121	.....	Ga. s.	Speedwell.....	28	15	51.0	14.6	6.6	Frt.	3	30	1917	Friendship, Me.....	Boston, Mass.
167772	.....	Ga. s.	Speedwell No. 2.....	60	54	55.4	22.1	5.9	Frt.	0	.....	1919	Lakebay, Wash.....	Tacoma, Wash.
221119	.....	Ga. y.	Speejacks .....⊙	95	64	90.4	17.0	10.2	Yct.	8	500	1921	New York, N. Y.....	Cleveland, Ohio.
210996	.....	Ga. s.	Spencer.....	52	36	60.0	10.0	7.0	Fsh.	6	75	1913	Seattle, Wash.....	Seattle, Wash.
212077	.....	Ga. s.	Spencer.....	25	17	40.1	13.1	5.1	Fsh.	6	25	1911	.....do.....	Do.
205865	.....	Ga. s.	Spencer D. Fletcher.....	10	7	46.0	15.0	3.5	Msc.	1	25	1908	Leemont, Va.....	Washington, D. C.
205264	.....	Ga. s.	Spider.....	8	5	34.0	8.2	3.2	Fsh.	1	10	1908	Anacortes, Wash.....	Port Townsend, Wash.
210580	.....	Ga. s.	Spider.....	7	5	30.6	10.8	2.8	Frt.	1	5	1912	Iglutalik, Alaska.....	Nome, Alaska.
221747	.....	Ga. s.	Spider.....	6	5	31.9	9.5	3.6	Fsh.	6	20	1916	Belmar, N. J.....	Philadelphia, Pa.
120449	.....	Ga. s.	[4] Spindrift.....	23	21	38.6	17.7	6.4	Fsh.	1	16	1881	Groton, Conn.....	New York, N. Y.
204549	.....	Ga. y.	[5] Spindrift.....	31	26	55.6	14.5	9.1	Yct.	2	30	1907	San Diego, Cal.....	Los Angeles, Cal.
117129	.....	Ga. s.	Spokane.....	18	12	50.0	10.9	4.0	Pas.	1	.....	1902	Sydney, Wash.....	Seattle, Wash.
215274	.....	Ga. s.	Spokane.....	34	28	52.4	15.3	6.8	Frt.	9	20	1917	Gig Harbor, Wash.....	Los Angeles, Cal.
209398	.....	Ga. s.	Sport.....	9	8	29.2	8.6	3.6	Pas.	3	14	1904	Manitowoc, Wis.....	Milwaukee, Wis.
213261	.....	Ga. s.	Sport.....	6	6	25.9	8.2	3.1	Fsh.	3	10	1914	Green Bay, Wis.....	Do.
215257	.....	Ga. s.	Sport.....	27	24	52.9	16.7	3.3	Frt.	3	30	1917	Chester, Md.....	Baltimore, Md.
211912	.....	Ga. s.	Sportsman.....	45	30	59.9	16.8	6.8	Pas.	1	43	1913	Marco, Fla.....	Tampa, Fla.
216705	.....	*Ga. p.	Spot.....	7	7	34.0	9.0	2.5	Tow.	2	15	1914	Louisville, Ky.....	Evansville, Ind.
116626	.....	Ga. s.	Spray.....	9	9	27.6	13.4	4.0	Msc.	2	.....	1894	East Greenwich, R. I...	Newport, R. I.
116080	.....	Ga. s.	Spray.....	8	5	32.3	11.8	3.1	Frt.	1	30	1895	Currituck, Va.....	Newport News, Va.
117169	.....	Ga. s.	Spray.....	15	12	46.7	12.2	4.1	Frt.	3	.....	1902	Fall River, Mass.....	Newport, R. I.
201123	.....	Ga. s.	Spray.....	13	9	50.0	9.7	3.6	Pas.	1	24	1904	Sulzer, Alaska.....	Ketchikan, Alaska.
202396	.....	Ga. y.	[6] Spray.....	21	14	49.2	10.6	5.1	Yct.	1	.....	1905	Taunton, Mass.....	Washington, D. C.
204981	.....	Ga. s.	Spray.....	10	5	32.3	12.6	5.8	Cod.	2	15	1908	Friendship, Me.....	Southwest Harbor, Me.
205588	.....	Ga. s.	Spray.....	7	7	37.8	9.2	2.7	Msc.	1	10	1908	Atlantic, N. C.....	New Bern, N. C.
207021	.....	Ga. s.	Spray.....	15	10	43.5	12.5	4.1	Tow.	2	20	1909	McClellanville, S. C.....	Georgetown, S. C.
209151	.....	Ga. y.	Spray.....	7	5	28.6	8.9	3.6	Pas.	1	15	1910	Traverse City, Mich.....	Grand Haven, Mich.
210532	.....	Ga. s.	Spray.....	6	5	26.2	7.8	3.0	Fsh.	1	14	1910	Manitowoc, Wis.....	Do.
214202	.....	Ga. s.	Spray.....⊙	14	10	38.6	12.5	4.4	Pas.	2	20	1916	San Diego, Cal.....	San Diego, Cal.
214592	.....	Ga. s.	Spray.....	14	11	47.2	12.9	3.5	Pas.	1	30	1914	St. Andrews, Fla.....	Tampa, Fla.
215259	.....	Ga. s.	Spray.....	39	20	49.0	15.6	7.9	Fsh.	5	50	1917	Toledo, Oreg.....	Portland, Oreg.
221082	.....	Ga. y.	Spray.....	16	12	42.3	12.7	4.0	Yct.	1	38	1921	Fairhaven, Mass.....	Vineyard Haven, Mass.
208642	.....	Ga. y.	Spray II.....	41	37	57.0	12.6	6.0	Yct.	1	50	1911	New York, N. Y.....	Detroit, Mich.
221553	.....	Ga. y.	Spray III.....	68	33	67.0	16.0	8.5	Yct.	2	125	1921	Trenton, Mich.....	Do.
23699	.....	Ga. s.	Spy.....	6	5	34.0	10.0	3.0	Frt.	6	.....	1868	Old River, Tex.....	Galveston, Tex.
210654	.....	Ga. s.	Spy.....	9	8	32.3	12.4	5.3	Pas.	1	12	1892	Harrison, N. J.....	Newark, N. J.
211265	.....	Ga. s.	Squalter.....	15	14	35.0	10.2	3.9	Fsh.	3	12	1913	Marinette, Wis.....	Milwaukee, Wis.
221105	.....	*Ga. p.	Squire Bill.....	19	19	51.5	12.0	2.8	Tow.	3	15	1921	Livermore, Ky.....	Louisville, Ky.
117094	.....	Ga. s.	Squirrel.....	14	10	50.0	15.0	4.0	Msc.	4	.....	1901	Pocomoke City, Md.....	Newport News, Va.
220372	.....	Ga. s.	Stafford I.....	7	6	26.4	9.4	3.9	Fsh.	1	7	1920	Seattle, Wash.....	Seattle, Wash.
214996	.....	Ga. s.	Stamsund.....	22	14	44.5	12.4	6.0	Fsh.	3	40	1917	Tacoma, Wash.....	Do.
116943	.....	Ga. s.	Standard.....	17	14	42.5	14.7	3.9	Frt.	8	.....	1900	Key West, Fla.....	Key West, Fla.
117135	.....	Ga. s.	Standard.....	33	30	54.3	15.7	4.6	Frt.	2	.....	1902	Patchogue, N. Y.....	New York, N. Y.
203230	.....	Ga. s.	Standard.....	14	9	46.1	10.6	4.2	Pas.	1	30	1906	Galveston, Tex.....	Galveston, Tex.
204773	.....	Ga. s.	Standard.....	14	10	41.0	12.5	4.3	Pas.	6	.....	1907	Dockton, Wash.....	Seattle, Wash.
205372	.....	Ga. s.	Standard.....	12	8	35.5	11.8	4.4	Msc.	1	30	1908	Hoquiam, Wash.....	Do.
206397	.....	Ga. s.	Standard.....	12	12	42.9	12.2	3.8	Frt.	1	18	1909	Highlands, N. J.....	Perth Amboy, N. J.
206117	.....	Ga. s.	Standard.....	27	13	57.3	15.2	4.2	Tow	4	50	1909	Venice, La.....	New Orleans, La.

[1] Formerly ga. y. Ichthyosaurus.
[3] Formerly ga. y. Eliza M.
[3] Formerly ga. s. Irvin D. Baxter.
[4] Formerly sip. y. Ferguson.
[5] Formerly ga. y. Yankee Girl.
[6] Formerly ga. y. Helen III.

† Oil engine.

MERCHANT MOTOR VESSELS OF THE UNITED STATES—Continued.

Official No.	Signal letters.	Rig.	Name of vessel.	Gross tonnage.	Net tonnage.	Length.	Breadth.	Depth.	Service.	Crew.	Indicated horsepower.	When built.	Where built.	Home port (where permanent document issues).
						Feet.	*Feet.*	*Feet.*						
208487	.....	Ga. s.	Standard	15	10	45.8	11.8	4.0	Fsh.	2	40	1911	Ketchikan, Alaska	Ketchikan, Alaska.
208488	.....	Ga. s.	Standard	18	12	45.0	11.6	4.5	Fsh.	2	35	1911	Wrangell, Alaska	Wrangell, Alaska.
208668	.....	Ga. s.	Standard	15	12	51.2	9.8	3.9	Pas.	1	50	1911	Marshfield, Oreg	Newport, Oreg.
210721	.....	Ga. s.	Standard	24	16	47.5	13.9	5.3	Tow.	3	32	1912	Catano, P. R	San Juan, P. R.
212760	.....	Ga. s.	Standard	10	6	36.0	10.7	4.0	Frt.	1	37	1914	Camden, N. J	Norfolk, Va.
217385	.....	Ga. s.	Standard	44	36	59.1	15.4	6.8	Fsh.	8	65	1918	Tacoma, Wash	Los Angeles, Cal.
220705	.....	Ga. y.	Standard	28	22	49.7	13.0	6.5	Yct.	2	37	1920	Brooklyn, N. Y	New York, N. Y.
214440	LGJF	Ga. s.	[1] STANDTOW No. 1	1,955	1,580	252.0	43.7	21.2	Frt.	17	300	1916	Toledo, Ohio	Do.
18348	.....	Ga. s.	[2] Stanhope	14	10	43.9	14.8	4.5	Frt.	1	27	1855	Bristol, R. I	Do.
207557	.....	Ga. s.	Stanley	15	10	46.0	12.0	4.0	Frt.	1	37	1010	Crittenden, Va	Norfolk, Va.
211351	.....	Ga. s.	Stanley	22	15	40.0	12.5	4.4	Fsh.	6	20	1913	Seattle, Wash	Ketchikan, Alaska.
213096	.....	Ga. s.	Stanley	23	15	43.5	12.5	5.2	Frt.	7	20	1915	Tacoma, Wash	Tacoma, Wash.
212885	.....	Ga. s.	Stanley	14	7	43.8	10.7	4.3	Frt.	2	20	1914	Two Harbors, Minn	Duluth, Minn.
220964	.....	Ga. s.	Stanley	13	11	39.7	12.9	5.4	Fsh.	2	22	1920	Westerly, R. I	Newport, R. I.
210189	.....	Ga. s.	Stanley H	12	11	28.8	7.2	4.2	Pas.	2	20	1908	Clayton, N. Y	Cape Vincent, N. Y.
22429	.....	Ga. s.	Stanley Howard	14	13	44.5	17.7	3.6	Fsh.	1	15	1865	Northport, N. Y	New York, N. Y.
213300	.....	Ga. s.	Stanley, jr	15	11	36.3	11.2	4.4	Fsh.	4	20	1915	Seattle, Wash	Seattle, Wash.
213394	.....	Ga. s.	Stannie	15	10	56.8	13.5	2.6	Pas.	1	60	1915	Galveston, Tex	Galveston, Tex.
116591	.....	Ga. s.	Stanton	22	10	48.5	18.4	5.4	Oys.	4	36	1893	Bridgeton, N. J	Philadelphia, Pa.
221464	.....	[3] Ga. p.	Stanton	7	7	49.9	11.1	1.4	Frt.	1	35	1921	Stanton, N. Dak	Pembina, N. Dak.
116389	.....	Ga. s.	Star	6	5	31.3	12.0	1.9	Oys.	2	.....	1890	Mata Gorda, Tex	Galveston, Tex.
116861	.....	Ga. s.	Star	13	11	33.8	17.8	4.1	Frt.	2	25	1898	Shipyard, Ga	Charleston, S. C.
203048	.....	[3] Ga. p.	Star	8	5	39.7	10.0	2.9	Pas.	1	.....	1906	Seattle, Wash	Seattle, Wash.
206127	.....	Ga. s.	Star	12	8	40.2	9.2	3.6	Tow.	1	20	1909	Prosper, Oreg	Marshfield, Oreg.
209558	.....	Ga. s.	Star	14	9	53.6	12.4	3.5	Pas.	1	40	1912	Astoria, Oreg	Astoria, Oreg.
209697	.....	Ga. s.	Star	20	13	49.5	12.6	5.7	Fsh.	3	37	1912	Noank, Conn	Boston, Mass.
211411	.....	Ga. s.	Star	7	6	38.0	8.4	3.0	Fsh.	1	20	1913	Seattle, Wash	Seattle, Wash.
211450	.....	Ga. s.	Star	12	10	40.6	11.0	3.6	Pas.	2	40	1913	Brooklyn, N. Y	Boston, Mass.
212335	.....	Ga. s.	Star	43	35	64.3	16.0	7.0	Fsh.	7	30	1914	Pascagoula, Miss	Mobile, Ala.
213883	.....	Ga. s.	Star	15	12	37.8	11.0	5.2	Fsh.	1	16	1916	Seattle, Wash	Wrangell, Alaska.
220063	.....	Ga. s.	Star	52	28	68.3	17.2	7.1	Fsh.	5	100	1920	Los Angeles, Cal	Los Angeles, Cal.
220384	.....	Ga. s.	Star	42	29	56.4	15.6	7.0	Fsh.	9	50	1920	Gig Harbor, Wash	Tacoma, Wash.
221197	.....	Ga. s.	Star	11	7	35.0	10.3	4.6	Fsh.	3	16	1921	Tacoma, Wash	Do.
213898	.....	Ga. s.	Starcol	30	20	52.2	14.1	6.3	Fsh.	2	50	1916	.....do	Portland, Oreg.
214763	.....	Ga. s.	Star of Heaven	30	20	52.1	14.4	6.9	Fsh.	7	40	1917	.....do	Seattle, Wash.
222282	.....	Ga. s.	Star of the Bay	15	10	49.6	10.8	5.1	Pas.	2	36	.....	(†)	Fall River, Mass.
209079	.....	Ga. s.	Star of the Sea	10	10	32.5	9.9	4.3	Pas.	3	24	1908	Fall River, Mass	Do.
206209	.....	Ga. s.	Starigrad	12	11	34.5	11.6	4.7	Fsh.	6	16	1909	Tacoma, Wash	Tacoma, Wash.
218086	.....	Ga. s.	Starlight	45	35	55.9	15.4	6.8	Fsh.	3	60	1919	.....do	Seattle, Wash.
211511	.....	Ga. s.	Starling	20	14	54.2	13.2	4.5	Fsh.	3	50	1913	Seattle, Wash	Do.
213614	LFNW	Ga. y.	Starling	44	39	74.0	18.4	6.6	Yct.	5	50	1915	Salisbury, Md	Philadelphia, Pa.
216936	.....	Ga. s.	Starling	42	35	55.4	15.4	6.9	Fsh.	0	60	1918	Tacoma, Wash	Seattle, Wash.
116995	.....	Ga. s.	Startle	18	11	43.8	13.3	5.7	Frt.	2	24	1900	East Machias, Me	Eastport, Me.
116614	.....	Ga. s.	Steelman R. Lee, jr	16	7	46.0	10.2	4.2	Oys.	6	.....	1894	Dorchester, N. J	Wilmington, Del.
115788	.....	Ga. s.	Stella	11	8	37.4	13.3	3.7	Fsh.	3	24	1881	Patchogue, N. Y	Philadelphia, Pa.
116802	.....	Ga. s.	Stella Adkins	11	10	38.0	14.0	2.8	Mso.	2	.....	1898	Galveston, Tex	Morgan City, La.
117189	.....	Ga. s.	Stella Allen	14	11	44.0	12.4	2.5	Frt.	1	.....	1902	Morehead City, N. C	Beaufort, N. C.
210342	.....	Ga. s.	Stella B	6	5	28.4	12.0	3.5	Fsh.	1	15	1912	Patchogue, N. Y	New York, N. Y.
116293	.....	Ga. s.	Stella I. Lewis	12	7	54.5	14.5	3.7	Frt.	3	7	1899	Oriole, Md	Elizabeth City, N. C.
218844	.....	Ga. s.	Stella P	16	13	36.8	13.0	2.9	Oys.	3	12	1908	Cut Off, La	New Orleans, La.
115985	.....	Ga. s.	Stella Pickert	17	11	55.0	15.7	5.6	Frt.	1	55	1884	Bath, Me	Ellsworth, Me.
117121	.....	Ga. s.	Stella M. Coffin	9	6	35.3	12.4	6.0	Fsh.	3	.....	1902	Bremen, Me	Vinal Haven, Me.
218828	.....	Ga. s.	Stella Maris	10	8	36.9	11.2	4.3	Mso.	1	20	1912	Elizabeth, N. J	New York, N. Y.
216253	.....	Ga. s.	Stella of Italy	19	6	46.1	13.5	5.0	Fsh.	4	35	1918	Ipswich, Mass	Boston, Mass.
222248	.....	Ga. s.	[4] Stellenwerf	77	44	104.3	14.6	7.9	Fsh.	6	500	1918	College Point, N. Y	New York, N. Y.
116241	.....	Ga. s.	Stephen Lark	14	10	57.6	16.6	4.6	Oys.	2	.....	1888	Tilghmans Island, Md	Reedville, Va.
96672	.....	Ga. s.	[4] Sterling	13	7	43.2	15.6	4.6	Oys.	3	.....	1903	Tottenville, N. Y	New Haven, Conn.
116659	.....	Ga. s.	Sterling	11	10	45.8	14.0	3.9	Frt.	2	.....	1895	Double Bayou, Tex	Port Lavaca, Tex.
203712	.....	Ga. s.	Sterling	13	7	45.0	11.2	3.7	Tow.	1	.....	1906	Morehead City, N. C	Washington, N. C.
206422	.....	Ga. s.	Sterling	8	5	36.1	9.2	3.4	Mso.	1	20	1909	Clinton, Wash	Tacoma, Wash.
209067	.....	Ga. s.	Sterling	14	12	30.2	12.0	4.6	Pas.	2	27	1909	East Orange, N. J	Nowark, N. J.
209362	.....	Ga. s.	Sterling	8	6	30.3	6.9	3.4	Pas.	1	25	1911	Daytona, Fla	Miami, Fla.
213690	.....	Ga. s.	Sterling	6	5	25.3	7.8	3.5	Fsh.	2	10	1912	St. James, Mich	Grand Haven, Mich.
212802	.....	Ga. s.	Sterling Brothers	9	6	43.0	10.8	3.9	Frt.	1	25	1914	Crisfield, Md	Crisfield, Md.
201469	.....	Ga. s.	Sterling Sisters	23	15	61.0	16.2	4.6	Frt.	2	14	1904	Selden, Va	Do.
217323	.....	Ga. s.	Stevedore	10	6	37.5	11.5	3.5	Frt.	1	30	1911	Chincoteague Island, Va	Newport News, Va.
221084	.....	Ga. s.	Steve V	16	12	45.5	14.4	3.9	Fsh.	2	50	1920	Buffalo, N. Y	Sandusky, Ohio.
219738	.....	Ga. s.	Steve Z	9	6	37.8	12.3	2.9	Oys.	2	12	1907	Empire, La	New Orleans, La.
209440	.....	[3] Ga. p.	Stewart-Peck	54	54	78.4	18.4	4.3	Frt.	2	80	1911	Kansas City, Kans	Kansas City, Mo.
207460	LBMN	Ga. s.	Stiletto	136	91	105.7	24.8	11.7	Fsh.	18	.....	1910	Gloucester, Mass	Gloucester, Mass.
212265	.....	Ga. s.	Stimson	27	18	49.1	13.4	5.3	Tow.	1	50	1914	Seattle, Wash	Seattle, Wash.

[1] Formerly ga. s. Twilite.
[2] Formerly slp. y. North Star.
[3] Formerly U. S. subchaser No. 417.
[4] Formerly ga. s. H. C. Ellis.
† Unknown.

Merchant MOTOR Vessels of the United States—Continued.

Official No.	Signal letters.	Rig.	Name of vessel.	Gross tonnage.	Net tonnage.	Length.	Breadth.	Depth.	Service.	Crew.	Indicated horsepower.	When built.	Where built.	Home port (where permanent document issues).
						Feet.	*Feet.*	*Feet.*						
136174	.....	Ga. s.	[1] Stirling	21	18	46.1	15.4	6.2	Oys.	2	.....	1891	South Norwalk, Conn.	Bridgeport, Conn.
217761	.....	Ga. s.	Stirling	12	8	43.4	9.4	4.5	Mso.	1	45	1918	Greenport, N. Y.	New York, N. Y.
216194	.....	Ga. s.	Stockton	14	9	54.0	11.8	3.7	Frt.	1	55	1917	Stockton, Cal.	San Francisco, Cal.
81613	LMRV	Ga. s.	[2] Stockton City	115	49	76.5	18.5	11.5	Frt.	8	.....	1898	Benicia, Cal.	Do.
209023	.....	*Ga. p.	Stones	19	14	52.4	17.0	2.4	Fer.	1	8	1907	Nashville, Tenn.	Nashville, Tenn.
214486	.....	Ga. s.	Stonewall Jackson	12	6	44.0	9.8	4.1	Frt.	3	8	1902	Somerset County, Md.	New Bern, N. C.
218845	.....	Ga. s.	Stonewall Jackson	9	7	41.3	10.5	2.2	Oys.	3	20	1912	Cut Off, La.	New Orleans, La.
203081	.....	Ga. s.	Stono	10	7	34.6	12.8	4.5	Frt.	1	.....	1906	Mount Pleasant, S. C.	Charleston, S. C.
207079	.....	Ga. s.	Stork	7	5	31.8	9.7	2.8	Pas.	1	4	1901	Croton-on-Hudson, N. Y.	Key West, Fla.
208564	.....	Ga. s.	Stork	17	12	44.6	13.2	5.0	Fsh.	4	15	1911	Port Blakeley, Wash.	Unalaska, Alaska.
219087	.....	Ga. s.	Storm King	72	55	78.8	20.5	6.8	Fsh.	18	100	1919	Morehead City, N. C.	Beaufort, N. C.
206097	.....	*Ga. p.	Stover	35	27	57.0	16.0	3.0	Tow.	4	.....	1908	Berwick, La.	New Orleans, La.
212262	.....	*Ga. p.	Stover	32	20	72.5	18.2	2.9	Frt.	7	25	1914	Allemands, La.	Do.
106856	.....	Ga. s.	[3] Stranger	6	5	30.2	11.5	3.5	Oys.	1	25	1891	East Providence, R. I.	Fall River, Mass.
117263	.....	Ga. s.	Stranger	52	26	73.6	19.4	9.0	Fsh.	10	36	1903	Essex, Mass.	Portland, Me.
201349	.....	Ga. s.	Stranger	40	33	62.4	20.0	5.5	Frt.	3	.....	1904	Tottenville, N. Y.	New York, N. Y.
202767	.....	Ga. s.	Stranger	9	6	30.4	12.0	2.3	Disc.	1	10	1906	Miami, Fla.	St. Augustine, Fla.
203641	.....	Ga. s.	Stranger	14	10	44.6	13.7	4.0	Pas.	3	20	1906	New Haven, Conn.	Miami, Fla.
207661	.....	Ga. s.	Stranger	27	23	78.6	12.0	4.0	Pas.	2	.....	1895	New York, N. Y.	Patchogue, N. Y.
211219	.....	Ga. s.	Stranger	9	6	42.0	10.5	3.6	Fsh.	2	25	1913	Craig, Alaska	Wrangell, Alaska.
201209	LBDR	Ga. y.	[4] Stroller	46	39	62.5	16.0	4.2	Yct.	3	.....	1904	Baltimore, Md.	New York, N. Y.
202005	.....	Ga. s.	Stroller	11	8	49.0	8.7	3.6	Pas.	1	.....	1905	Tacoma, Wash.	Port Townsend, Wash.
203558	.....	Ga. s.	Stroller	12	11	38.0	14.0	3.0	Frt.	1	.....	1906	Patchogue, N. Y.	Philadelphia, Pa.
221445	.....	Ga. s.	Stroller	7	5	33.4	10.7	4.5	Pas.	2	15	(†)	(†)	New York, N. Y.
218226	.....	Ga. s.	Struggle	13	9	42.9	13.6	3.4	Frt.	2	24	1919	Wiscasset, Me.	Boothbay, Me.
201911	.....	Ga. y.	[5] Sturdy	52	45	58.4	15.4	7.8	Yct.	2	90	1905	Manchester, Mass.	New York, N. Y.
214342	.....	*Ga. p.	Sturdy	15	14	30.2	8.1	2.5	Pas.	1	10	1914	St. Louis, Mo.	Memphis, Tenn.
213533	.....	Ga. s.	Sturges	11	9	38.3	11.4	4.7	Frt.	2	40	1915	San Diego, Cal.	San Diego, Cal.
203574	.....	Ga. s.	Success	13	9	48.0	8.8	3.0	Pas.	1	20	1906	Bay Center, Wash.	Port Townsend, Wash.
209527	.....	Ga. s.	Success	18	12	53.6	14.5	4.0	Pas.	1	50	1911	Oakland, Cal.	San Francisco, Cal.
215034	.....	Ga. s.	Success	18	14	40.0	13.4	4.6	Fsh.	2	20	1917	Apalachicola, Fla.	Apalachicola, Fla.
215080	.....	Ga. s.	Success	11	7	39.7	11.3	3.8	Frt.	1	25	1918	Alameda, Cal.	San Francisco, Cal.
221162	.....	*Ga. p.	Success	12	10	38.7	9.0	2.7	Pas.	2	40	1919	Calhoun, Ky.	Louisville, Ky.
214105	.....	Ga. s.	Sucesco	11	7	37.6	12.4	4.8	Fsh.	1	25	1916	San Diego, Cal.	San Diego, Cal.
221290	.....	Ga. s.	Sucia	9	8	32.2	9.2	3.8	Pas.	2	14	1918	Gettysburg, Wash.	Seattle, Wash.
206708	.....	Ga. s.	[6] Sudan	15	10	50.1	15.5	5.3	Tow.	1	20	1908	San Francisco, Cal.	San Francisco, Cal.
209028	.....	Ga. s.	Sue	9	7	40.0	8.6	5.0	Frt.	1	15	1911	Irvington, Va.	Reedville, Va.
201344	.....	Ga. y.	Sue-Don	18	15	43.3	14.0	4.6	Yct.	1	.....	1904	Bay City, Mich.	Detroit, Mich.
218327	LRQC	Ga. y.	Suela	52	27	78.8	13.8	6.8	Yct.	1	175	1919	Seattle, Wash.	Seattle, Wash.
219970	.....	Ga. s.	Suemes	26	15	41.7	13.6	6.5	Fsh.	1	35	1920	Tacoma, Wash.	Do.
117192	.....	Ga. s.	Suisun City	142	73	84.5	23.5	6.5	Frt.	6	100	1902	San Francisco, Cal.	San Francisco, Cal.
208147	.....	Ga. s.	Sultsme	46	31	55.9	15.3	4.9	Yct.	3	24	1911	Fort Myers, Fla.	Key West, Fla.
213140	.....	Ga. y.	Sumac	17	14	49.8	9.3	4.8	Yct.	1	40	1915	Alton, Ill.	St. Louis, Mo.
205116	.....	Ga. y.	Sumida	22	18	59.8	11.0	5.6	Yct.	2	48	1908	New York, N. Y.	Annapolis, Md.
203476	.....	Ga. s.	Sumner	18	12	47.6	9.7	2.9	Tow.	1	33	1906	Everett, Wash.	Seattle, Wash.
209542	.....	Ga. s.	Sumner	50	34	61.4	18.0	7.8	Fsh.	2	65	1912	Seattle, Wash.	Do.
208871	.....	Ga. s.	Sun	18	12	44.5	12.5	4.3	Fsh.	5	20	1911	Tacoma, Wash.	Do.
216708	.....	Ga. s.	Sunapee	51	18	74.5	18.9	8.0	Fsh.	11	40	1918	East Boothbay, Me.	Portland, Me.
116804	.....	Ga. s.	Sunbeam	7	7	25.4	12.0	3.8	Fsh.	1	7	1898	Hyannisport, Mass.	New York, N. Y.
203274	.....	Ga. s.	Sunbeam	8	6	32.9	8.6	2.8	Pas.	1	.....	1906	Tacoma, Wash.	Seattle, Wash.
209743	.....	Ga. y.	Sunbeam	27	15	57.2	14.2	7.8	Yct.	2	50	1912	Camden, Me.	Ellsworth, Me.
211916	.....	Ga. s.	Sunbeam	24	16	44.3	13.8	5.3	Fsh.	1	40	1914	Seattle, Wash.	Ketchikan, Alaska.
212482	.....	Ga. s.	Sunbeam	11	6	42.8	16.0	6.3	Frt.	3	12	1914	De Lisle, Miss.	Gulfport, Miss.
214338	.....	Ga. s.	Sunbeam	7	5	29.5	8.3	4.1	Fsh.	2	8	1916	Seattle, Wash.	Seattle, Wash.
216381	.....	Ga. s.	Sunbeam	6	5	29.2	8.4	3.8	Fsh.	1	30	1918	....do	Do.
222099	.....	Ga. y.	Sunbeam	22	8	51.2	13.5	7.7	Yct.	6	22	1922	Boothbay Harbor, Me.	New York, N. Y.
219982	.....	Ga. s.	Sun Beam	43	29	58.7	15.2	6.8	Fsh.	8	80	1920	Tacoma, Wash.	Los Angeles, Cal.
218290	.....	Ga. y.	Sunbeam III	17	12	47.8	11.6	4.9	Yct.	....	85	1917	New York, N. Y.	New York, N. Y.
145153	.....	Ga. s.	[7] Sunflower	28	16	53.0	17.6	4.6	Oys.	2	.....	1877	Middlesex County, Va.	Newport News, Va.
201084	.....	Ga. s.	Sunflower	20	10	51.3	12.2	5.6	Cod.	5	50	1904	Manitowoc, Wis.	Gloucester, Mass.
218604	LSDJ	Ga. y.	Sunflower	62	42	68.8	17.0	7.5	Yct.	2	108	1919	Bristol, R. I.	Philadelphia, Pa.
207749	.....	Ga. s.	Sunflower II	13	9	64.9	13.2	3.7	Pas.	1	80	1910	Cedar Bayou, Tex.	Galveston, Tex.
205750	.....	Ga. s.	Sun Flower	22	15	57.0	13.5	4.0	Frt.	2	36	1908	Mount Vernon, Wash.	Seattle, Wash.
214833	.....	*Ga. p.	Sun Flower	12	10	41.0	9.4	2.7	Pas.	1	6	1917	Madison, Ark.	St. Louis, Mo.
217957	.....	Ga. s.	Sunland	31	26	53.7	14.3	6.2	Fsh.	5	55	1919	Seattle, Wash.	Ketchikan, Alaska.
205623	.....	Ga. s.	Sunlight	15	10	46.4	15.3	4.5	Pas.	1	30	1908	Alameda, Cal.	San Francisco, Cal.
220213	.....	Ga. s.	Sunlight	46	23	61.1	15.5	7.1	Fsh.	8	80	1920	Los Angeles, Cal.	Los Angeles, Cal.
214557	LGMK	‡Ga. s.	SUNLITE ⊙	1,978	1,601	252.0	43.7	21.9	Frt.	18	320	1918	Toledo, Ohio.	New York, N. Y.
211934	.....	Ga. s.	Sunny Point	26	18	47.2	13.9	5.8	Fsh.	7	35	1914	Tacoma, Wash.	Ketchikan, Alaska.
116351	.....	Ga. s.	Sunol	13	9	56.0	14.5	3.3	Frt.	1	.....	1890	Fishing Island, Md.	Elizabeth City, N. C.
214649	.....	Ga. s.	Sunrays	40	33	55.6	15.1	6.7	Fsh.	7	50	1916	Tacoma, Wash.	Los Angeles, Cal.

[1] Formerly ga. s. Edith A.
[2] Formerly ga. s. W. P. Fuller.
[3] Formerly ywl. y. Adele.
[4] Formerly ga. y. Reliance.
[5] Formerly (a) ga. y. Limit. (b) ga. y. Stardy. (c) U. S. S. Sturdy.
[6] Formerly ga. s. Crowley No. 14.
[7] Formerly sch. Thomas Jackson.
† Unknown.
‡ Oil engine.

MERCHANT MOTOR VESSELS OF THE UNITED STATES—Continued.

Official No.	Signal letters.	Rig.	Name of vessel.	Gross tonnage.	Net tonnage.	Length.	Breadth.	Depth.	Service.	Crew.	Indicated horsepower.	When built.	Where built.	Home port (where permanent document issues).
						Feet.	*Feet.*	*Feet.*						
203093	.....	Ga. y.	Sunrise	18	17	40.8	10.0	4.9	Yot.	1	.....	1906	Boston, Mass.	New York, N. Y.
203997	.....	Ga. s.	[1] Sunrise	13	9	40.6	9.2	3.3	Pas.	1	.....	1907	Marshfield, Oreg.	Marshfield, Oreg.
207107	.....	Ga. s.	Sunrise	13	12	33.0	10.5	4.6	Fsh.	3	30	1909	Manitowoc, Wis.	Milwaukee, Wis.
209796	.....	Ga. s.	Sunrise	17	15	41.9	12.6	4.2	Fsh.	3	27	1912	Ketchikan, Alaska	Ketchikan, Alaska.
211535	.....	Ga. s.	Sunrise	9	6	30.0	8.5	2.5	Frt.	1	35	1913	Manette, Wash.	Seattle, Wash.
219926	.....	Ga. s.	Sunrise	36	24	57.8	14.6	7.6	Fsh.	7	50	1919	Los Angeles, Cal.	Los Angeles, Cal.
222024	.....	Ga. s.	Sunrise	9	6	35.0	10.8	4.0	Frt.	1	20	1922	Leonardo, N. J.	New York, N. Y.
204809	.....	Ga. s.	Sunset	10	7	35.0	9.4	3.4	Msc.	3	.....	1907	Ballard, Wash.	Seattle, Wash.
206414	.....	Ga. s.	Sunset	12	8	40.2	9.2	3.6	Pas.	1	15	1909	Prosper, Oreg.	Marshfield, Oreg.
209948	.....	Ga. s.	Sunset	35	24	56.3	16.0	6.4	Fsh.	7	50	1912	Tacoma, Wash.	Juneau, Alaska.
214639	.....	Ga. s.	Sunset	40	33	55.9	15.0	6.7	Fsh.	7	50	1916	....do	Tacoma, Wash.
214805	.....	Ga. s.	Sunset	8	6	33.3	10.7	4.3	Fsh.	3	35	1914	Los Angeles, Cal.	Los Angeles, Cal.
86205	.....	Ga. s.	[2] Sunshine	15	10	48.7	13.5	4.1	Msc.	3	45	1889	Osterville, Mass.	New York, N. Y.
115070	.....	Ga. s.	Sunshine	14	10	37.5	14.5	5.7	Pas.	2	12	1872	Philadelphia, Pa.	Do.
116451	.....	Ga. s.	Sunshine	15	10	42.0	15.6	5.1	Fsh.	2	40	1891	Balters Island, Fla.	Do.
213317	.....	Ga. s.	Sunshine	15	14	45.5	9.2	6.6	Pas.	1	24	1913	Alton, Ill.	Memphis, Tenn.
214480	.....	Ga. s.	Sunshine	20	19	39.0	13.2	6.4	Frt.	4	20	1899	Manitowoc, Wis.	Milwaukee, Wis.
214934	LGWH	Ga. y.	Sunshine	64	55	65.9	16.4	7.6	Yct.	2	280	1917	Brooklyn, N. Y.	Washington, D. C.
221028	.....	Ga. y.	Sunshine	20	13	50.4	10.7	4.1	Yct.	2	170	1920	Milwaukee, Wis.	New Orleans, La.
222236	.....	[3] Ga. p.	Sunshine	7	6	38.2	8.9	2.8	Tow.	1	12	1922	Cairo, Ill.	St. Louis, Mo.
216189	.....	Ga. s.	Sun Wing	18	15	42.3	12.6	5.8	Fsh.	4	25	1918	Seattle, Wash.	Juneau, Alaska.
211336	.....	Ga. s.	Suomi	12	8	32.0	10.0	4.2	Fsh.	4	20	1913	Utsaladdy, Wash.	Do.
211132	.....	Ga. s.	Superba	9	9	36.0	8.3	3.0	Pas.	1	22	1913	New Boston, Ill.	Chicago, Ill.
209874	.....	Ga. s.	Superior	86	58	64.5	19.0	9.4	Fsh.	3	200	1912	Winslow, Wash.	Port Townsend, Wash.
212931	.....	Ga. s.	Superior	20	16	43.5	13.1	5.8	Fsh.	5	32	1915	Seattle, Wash.	Seattle, Wash.
215075	.....	Ga. s.	Superior	39	26	55.9	15.3	7.1	Frt.	1	50	1917	Gig Harbor, Wash.	Tacoma, Wash.
215495	.....	†Ga. s.	Superior	16	8	56.0	12.7	5.2	Fsh.	3	50	1917	San Diego, Cal.	San Diego, Cal.
217558	.....	Ga. s.	Superior	8	5	32.0	9.4	4.0	Fsh.	....	18	1918	Bay Center, Wash.	Seattle, Wash.
219740	.....	Ga. s.	Superior	9	5	39.7	11.5	2.7	Oys.	2	25	1919	Olga, La.	New Orleans, La.
221073	.....	[4] Ga. p.	Superior	19	8	50.5	10.1	2.7	Tow.	1	12	1921	Pittsburgh, Pa.	Pittsburgh, Pa.
212268	.....	Ga. y.	[5] Super-S-Six	21	14	50.0	13.6	4.5	Yct.	2	60	1914	Port Clinton, Ohio.	Cleveland, Ohio.
221212	MCRP	Ga. s.	SUPHENCO ⊙	3,545	2,174	324.0	46.2	25.0	Frt.	30	2,000	1921	Newark, N. J.	New York, N. Y.
116222	.....	Ga. s.	Supply	7	7	36.3	11.3	2.9	Msc.	1	12	1888	Greenport, N. Y.	Do.
206272	.....	Ga. s.	Supply	14	9	48.5	12.0	4.5	Frt.	1	30	1908	Vallejo, Cal.	San Francisco, Cal.
207819	.....	Ga. s.	SUPPLY	40	27	68.8	12.0	6.9	Frt.	3	100	1910	Port Richmond, N. Y.	New York, N. Y.
216132	.....	Ga. s.	Supreme	35	23	55.7	14.5	6.6	Fsh.	8	50	1918	Los Angeles, Cal.	Los Angeles, Cal.
218447	.....	Ga. s.	Supreme	9	7	33.5	9.3	3.2	Msc.	1	15	1919	Wrangell, Alaska.	Wrangell, Alaska.
220057	.....	Ga. s.	Supreme	31	21	49.9	13.9	6.4	Fsh.	6	40	1920	Seattle, Wash.	Seattle, Wash.
212165	.....	‡Ga. s.	Suquamish	75	51	84.5	14.9	7.0	Pas.	5	180	1914	....do	Do.
218505	.....	Ga. s.	Sure	14	10	41.5	10.5	3.1	Tow.	2	25	1919	Hawesville, Ky.	Louisville, Ky.
213627	.....	Ga. s.	Surf	135	92	88.0	30.2	6.1	Frt.	3	70	1915	Alameda, Cal.	San Francisco, Cal.
216165	.....	Ga. s.	Surfman	24	6	56.2	12.5	6.7	Frt.	1	75	1918	Camden, Me.	South West Harbor, Me
213049	.....	Ga. s.	Surly Ellen	27	22	53.0	16.0	3.9	Frt.	2	40	1915	Manteo, N. C.	New York, N. Y.
211503	LDCV	Ga. y.	Surpass	34	27	59.9	15.0	6.5	Yct.	4	64	1913	Atlantic City, N. J.	Miami, Fla.
116504	.....	Ga. s.	Surprise	7	6	36.0	12.9	3.4	Oys.	1	.....	1892	Morgan City, La.	Morgan City, La.
116785	.....	Ga. s.	Surprise	13	12	36.1	13.0	4.7	Pas.	2	8	1897	New Rochelle, N. Y.	Philadelphia, Pa.
116869	.....	Ga. s.	Surprise	11	7	33.0	11.0	4.0	Frt.	2	.....	1898	Charleston, S. C.	Charleston, S. C.
117167	.....	Ga. s.	Surprise	129	64	88.5	30.0	6.0	Frt.	5	120	1902	San Francisco, Cal.	San Francisco, Cal.
207145	.....	Ga. s.	Surprise	13	12	47.6	13.6	3.3	Pas.	1	30	1893	Detroit, Mich.	Detroit, Mich.
213595	.....	Ga. s.	Surprise	8	5	29.4	11.3	3.6	Fsh.	2	20	1915	Brunswick, Ga.	Brunswick, Ga.
216436	.....	Ga. s.	Surprise	15	12	45.0	11.0	3.6	Pas.	2	25	1917	Amityville, N. Y.	New York, N. Y.
222056	.....	Ga. y.	Surprise	18	10	36.0	12.7	5.2	Yct.	1	32	1922	Camden, Me.	Belfast, Me.
209628	.....	Ga. s.	Survey	12	6	36.4	10.1	4.8	Fsh.	3	.....	1911	Neponset, Mass.	Plymouth, Mass.
208710	LBWF	Ga. y.	[6] Susan	19	13	48.1	10.5	5.4	Yct.	1	.....	1911	Boston, Mass.	Boston, Mass.
221828	.....	Ga. s.	Susan	7	5	32.5	10.3	3.5	Fsh.	6	20	1918	Lavallette, N. J.	Philadelphia, Pa.
216710	.....	Ga. s.	Susan H	8	6	39.7	7.7	4.2	Msc.	1	14	1907	Brooklyn, N. Y.	New York, N. Y.
116939	.....	Ga. s.	Susanna	7	7	37.4	10.3	2.4	Msc.	1	.....	1900	Morehead City, N. C.	Beaufort, N. C.
216916	.....	[4] Ga. p.	Susanna	12	9	61.8	12.0	2.0	Tow.	1	25	1918	Leachtown, W. Va.	Pittsburgh, Pa.
209968	.....	Ga. y.	[6] Susanne	26	18	51.1	12.9	6.1	Yct.	1	80	1912	Port Clinton, Ohio.	Detroit, Mich.
116397	.....	Ga. s.	Susie	7	7	27.5	12.4	4.7	Fsh.	1	.....	1891	Stonington, Conn.	Newport, R. I.
115890	.....	Ga. s.	Susie	15	10	47.4	15.8	3.6	Fsh.	1	70	1882	Clear Creek, Tex.	Galveston, Tex.
116122	.....	Ga. s.	Susie B	9	8	36.7	12.8	3.4	Fsh.	1	.....	1883	Patchogue, N. Y.	New York, N. Y.
117045	.....	Ga. s.	Susie B	6	5	30.0	11.6	3.4	Fsh.	1	.....	1901	Baldwin, N. Y.	Do.
208402	.....	Ga. s.	Susie B	9	8	25.9	10.1	3.0	Pas.	1	10	1910	Green Cove Springs, Fla.	Jacksonville, Fla.
116647	.....	Ga. s.	Susie C	9	8	34.7	13.3	4.4	Oys.	1	.....	1894	Greenwich, Conn.	Bridgeport, Conn.
206417	.....	Ga. s.	Susie C	7	6	33.3	10.4	3.1	Pas.	1	.....	1908	Wildwood, N. J.	St. Augustine, Fla.
218553	.....	Ga. s.	Susie Foster	38	23	64.4	20.8	4.8	Fsh.	5	16	1919	Biloxi, Miss.	New Orleans, La.
206234	.....	Ga. s.	Susie Hall	10	7	33.0	14.8	2.7	Frt.	1	7	1909	Galveston, Tex.	Galveston, Tex.
116157	.....	Ga. s.	Susie R	10	8	40.8	13.2	3.2	Fsh.	1	.....	1886	Brooklyn, N. Y.	Patchogue, N. Y.
116265	.....	Ga. s.	Susie S	8	6	33.0	14.0	3.7	Plt.	1	50	1889	Greenville, N. Y.	Miami, Fla.
23946	.....	Ga. s.	Susie C. Raynor	34	14	58.1	19.2	5.4	Oys.	6	25	1871	Little Creek, Del.	Wilmington, Del.
206666	.....	Ga. s.	Susie P. Barnes	8	6	41.0	13.0	2.7	Msc.	1	15	1909	Parksley, Va.	Cape Charles, Va.

[1] Formerly ga. s. City of Coos Bay.
[2] Formerly sloop Gunhilde.
[3] Formerly ga. y. Valoria.
[4] Formerly ga. y. Semloh.
[5] Formerly ga. y. Voyager.
† Oil engine.
‡ Oil burner.

MERCHANT MOTOR VESSELS OF THE UNITED STATES—Continued.

Official No.	Signal letters.	Rig.	Name of vessel.	Gross tonnage.	Net tonnage.	Length.	Breadth.	Depth.	Service.	Crew.	Indicated horsepower.	When built.	Where built.	Home port (where permanent document issues).
						Feet.	*Feet.*	*Feet.*						
203298	.....	Ga. y.	Susquehesa	34	23	69.0	14.2	4.4	Yot.	3	104	1906	Baltimore, Md.	Baltimore, Md.
211151	.....	Ga. s.	[1] Sussex	67	26	74.2	17.5	7.6	Fsh.	19	.....	1913	Milton, Del.	Philadelphia, Pa.
207228	.....	Ga. s.	Sutwik	15	10	40.0	11.6	4.3	Fsh.	3	40	1910	Seattle, Wash.	Seattle, Wash.
216319	.....	Ga. s.	Svea	8	7	29.5	9.5	4.1	Fsh.	1	12	1918	Port Madison, Wash.	Do.
215344	.....	Ga. s.	Sveta Ana	24	20	44.5	13.8	5.7	Fsh.	7	30	1917	Tacoma, Wash	Do.
204153	.....	Ga. s.	Swallow	10	7	32.2	11.2	3.7	Fsh.	6	15	1907	Dockton, Wash.	Ketchikan, Alaska.
205862	.....	Ga. s.	Swallow	9	8	33.0	8.8	3.3	Fsh.	2	12	1904	Manistee, Mich.	Grand Haven, Mich.
207558	.....	Ga. s.	Swallow	11	9	29.5	9.3	3.0	Fsh.	2	12	1907	Manitowoc, Wis.	Do.
209281	.....	Ga. s.	Swallow	24	14	53.5	15.4	4.7	Oys.	5	50	1911	Crittenden, Va.	Newport News, Va.
213304	.....	Ga. s.	Swallow	13	9	35.1	11.0	3.7	Fsh.	2	35	1915	Everett, Wash.	Seattle, Wash.
213929	.....	Ga. s.	Swallow	9	6	44.7	12.0	2.2	Msc.	2	36	1916	Port Aransas, Tex.	Corpus Christi, Tex.
117168	.....	Ga. s.	Swan	13	9	46.6	11.3	3.4	Msc.	1	35	1902	Warrenton, Oreg.	Cordova, Alaska.
204217	.....	Ga. s.	Swan	7	6	27.0	8.6	4.0	Fsh.	1	12	1907	Frankfort, Mich.	Grand Haven, Mich.
204956	.....	Ga. s.	Swan	56	26	86.2	17.8	4.7	Pas.	8	50	1908	Biloxi, Miss.	Pensacola, Fla.
207108	.....	Ga. s.	Swan	8	7	31.0	9.6	3.2	Fsh.	3	24	1904	Manitowoc, Wis.	Milwaukee, Wis.
207123	.....	Ga. s.	Swan	8	7	31.0	8.6	3.6	Fsh.	2	28	1904	Manistee, Mich.	Grand Haven, Mich.
207349	.....	Ga. s.	Swan	13	8	35.0	11.5	3.9	Fsh.	4	.....	1910	Erie, Pa.	Cleveland, Ohio.
215136	.....	Ga. s.	Swan	11	10	26.8	9.4	3.5	Frt.	3	12	1913	Marinette, Wis.	Milwaukee, Wis.
218301	.....	Ga. s.	Swan	29	17	53.0	17.4	4.5	Frt.	2	36	1919	West Norfolk, Va.	Norfolk, Va.
218526	.....	Ga. s.	Swan	6	5	29.5	8.7	3.8	Fsh.	4	25	1914	Angola, N. Y.	Buffalo, N. Y.
212394	.....	Ga. s.	Swan II	7	7	39.4	7.6	3.4	Pas.	1	36	1913	Burlington, Iowa	Des Moines, Iowa.
116245	.....	Ga. s.	Swannanoa	25	24	49.5	17.0	6.8	Pas.	2	.....	1888	Brooklyn, N. Y.	New York, N. Y.
117095	.....	Ga. s.	Swannanoa	21	18	65.0	9.4	3.5	Pas.	2	.....	1901	Clinton, Iowa	Chicago, Ill.
200145	.....	Ga. s.	Swannanoa	25	25	55.5	12.3	7.4	Pas.	2	30	1903	Morehead City, N. C.	Elizabeth City, N. C.
216583	LMDT	Ga. s.	Swanson	141	76	109.4	19.9	8.4	Frt.	6	100	1918	Weems, Va.	Reedville, Va.
77208	.....	Ga. s.	[2] Swastika	9	6	36.8	9.8	3.8	Pas.	1	.....	1895	Seattle, Wash.	Port Townsend, Wash.
209651	.....	Ga. s.	Swastika	7	5	30.6	10.0	5.5	Pas.	1	15	1912	Manteo, N. C.	Manteo, N. C.
210526	.....	Ga. s.	Swastika	19	18	35.4	10.2	5.5	Tow.	2	28	1912	Green Bay, Wis.	Milwaukee, Wis.
221336	.....	Ga. y.	Swastika	21	9	46.5	14.0	5.9	Yct.	2	35	1921	East Boothbay, Me.	Chicago, Ill.
117177	.....	Ga. y.	Sweetheart	32	22	66.1	13.0	5.4	Yct.	4	42	1902	Essington, Pa.	New Orleans, La.
202248	KTWS	Ga. y.	Sweetheart	30	26	57.6	12.0	5.2	Yct.	3	.....	1905	New York, N. Y.	Philadelphia, Pa.
202488	.....	Ga. s.	Sweetheart	8	8	39.0	9.5	3.2	Frt.	1	45	1905	Penns Grove, N. J.	Do.
204478	.....	Ga. y.	Sweetheart	17	16	43.6	10.3	5.3	Yct.	1	24	1907	South Boston, Mass.	Greenport, N. Y.
208152	.....	Ga. y.	Sweetheart	45	39	45.5	14.6	8.4	Yct.	3	25	1899	Sausalito, Cal.	Los Angeles, Cal.
218567	.....	Ga. s.	Sweetheart	8	6	39.5	7.5	2.2	Pas.	1	29	1914	Sault Ste. Marie, Mich.	Marquette, Mich.
220470	.....	Ga. s.	Sweetheart	12	6	42.2	10.2	3.3	Pas.	2	60	1913	Port Clinton, Ohio	Gulfport, Miss.
212965	.....	Ga. s.	Sweet Home	27	18	46.8	13.7	6.1	Fsh.	7	30	1915	Tacoma, Wash.	Seattle, Wash.
212831	.....	Ga. s.	Swell	9	7	43.0	12.5	3.9	Frt.	2	12	1914	Georgiana, Fla.	St. Augustine, Fla.
96566	.....	Ga. y.	[3] Swifan	28	14	64.1	10.5	6.4	Yct.	2	75	1901	South Boston, Mass.	Boston, Mass.
222030	.....	Ga. s.	Swifan	78	34	104.3	14.9	8.6	Frt.	3	120	1901	.....	Norfolk, Va.
77578	.....	Ga. s.	[4] Swift	17	12	43.5	11.8	3.2	Frt.	2	.....	1903	Morehead City, N. C.	Wilmington, N. C.
216207	.....	Ga. s.	Swift	9	7	34.7	9.9	5.0	Fsh.	5	16	1918	Seattle, Wash.	Seattle, Wash.
221613	.....	Ga. s.	Swift No. 2	31	15	58.2	15.8	3.9	Frt.	2	50	1921	Morehead City, N. C.	Wilmington, N. C.
202445	.....	Ga. s.	Swiftsure	14	8	45.6	13.0	2.9	Tow.	2	140	1905	Gulfport, Miss.	Galveston, Tex.
207090	.....	Ga. s.	Swinomish	18	12	40.9	12.5	4.5	Fsh.	5	27	1910	Anacortes, Wash.	Port Townsend, Wash.
205809	.....	Ga. s.	Swordfish	10	8	32.6	12.4	3.7	Fsh.	1	16	1906	Noank, Conn.	Vineyard Haven, Mass.
200082	.....	Ga. s.	Sybil	14	9	42.5	10.3	4.2	Pas.	1	50	1899	San Francisco, Cal.	San Francisco, Cal.
210927	.....	Ga. s.	Sybil	6	6	25.0	10.9	5.1	Frt.	1	.....	1912	Mattacombia, Fla.	Key West, Fla.
208469	LBTS	Ga. y.	Sybilla II	46	31	72.0	13.5	7.4	Yct.	3	150	1911	Camden, N. J.	New York, N. Y.
213128	LFJB	Ga. s.	Sybilla III	103	70	115.1	14.2	8.2	Yct.	8	600	1915	City Island, N. Y.	Philadelphia, Pa.
22859	.....	Ga. s.	Syble	9	8	35.4	13.4	3.5	Frt.	1	12	1842	New York, N. Y.	New York, N. Y.
116774	.....	Ga. s.	Syce	14	11	47.5	12.6	5.7	Msc.	1	15	1897	City Island, N. Y.	Do.
23051	.....	Ga. s.	Sylph	12	12	40.0	15.7	3.5	Frt.	1	.....	.....	Greenport, N. Y.	New Haven, Conn.
117055	.....	Ga. s.	Sylph	14	10	48.3	11.1	3.7	Fsh.	1	35	1901	Astoria, Oreg.	Ketchikan, Alaska.
211040	.....	Ga. s.	Sylph	7	7	27.2	7.2	3.2	Fsh.	3	8	1906	Sturgeon Bay, Wis.	Milwaukee, Wis.
213405	.....	Ga. s.	Sylva	23	20	47.5	16.2	3.7	Pas.	1	35	1915	Tuckerton, N. J.	Philadelphia, Pa.
116356	.....	Ga. s.	Sylvan Dell	6	6	48.0	12.0	3.0	Frt.	1	18	1886	St. Peters, Md.	Annapolis, Md.
203403	.....	Ga. y.	Sylvania	27	14	59.8	11.3	5.0	Yct.	2	.....	1906	Orange, Tex.	Port Arthur, Tex.
116903	.....	Ga. s.	Sylvester	14	6	40.3	13.8	5.8	Fsh.	4	.....	1899	Rockland, Me.	Gloucester, Mass.
117249	.....	Ga. s.	Sylvester Decker	26	21	49.4	14.8	4.6	Oys.	5	35	1903	Bridgeport, Conn.	Bridgeport, Conn.
23580	.....	Ga. s.	Sylvia	6	5	28.3	11.0	3.2	Msc.	1	.....	1867	Moriches, N. Y.	Greenport, N. Y.
77188	KMHJ	Ga. y.	[5] Sylvia	21	21	48.3	16.0	4.6	Yct.	2	.....	1895	South Boston, Mass.	Boston, Mass.
204861	.....	Ga. s.	Sylvia	17	16	49.1	12.2	5.3	Pas.	2	.....	1895	Bristol, R. I.	New York, N. Y.
206960	.....	Ga. s.	Sylvia	28	19	62.4	13.5	5.5	Tow.	3	50	1909	Milford, Del.	Port Arthur, Tex.
212377	.....	Ga. s.	Sylvia	8	7	30.0	8.0	4.7	Pas.	1	15	1891	West Barrington, R. I.	Providence, R. I.
214753	.....	Ga. s.	Sylvia	6	5	35.8	9.7	2.1	Frt.	1	15	1917	Williston, N. C.	Beaufort, N. C.
211496	.....	Ga. y.	[6] Sylvia II	46	31	62.2	14.3	6.4	Yct.	3	100	1913	Port Clinton, Ohio	Grand Haven, Mich.
221963	MDLF	Ga. y.	Sylvia III	85	58	94.0	15.5	9.0	Yct.	5	250	1922	Bristol, R. I.	Do.
216921	.....	Ga. s.	Sylvia S	7	6	27.8	9.0	3.0	Fsh.	2	14	1918	St. James, Mich.	Do.
208896	.....	Ga. s.	Sylvina W. Beal	42	21	71.7	17.2	7.0	Frt.	2	60	1911	East Boothbay, Me.	Eastport, Me.
221139	.....	Ga. s.	Syracuse Socony	400	287	148.7	28.4	11.8	Frt.	7	300	1921	Elizabethport, N. J.	New York, N. Y.
116968	.....	Ga. y.	Syron	17	16	41.6	12.4	6.2	Yct.	2	18	1899	East Boothbay, Me.	Providence, R. I.

[1] Formerly {a ga. y. Sussex. b U.S.S. Sussex.
[2] Formerly st. s. J. R. Roberts.
[3] Formerly st. y. Helena.
[4] Formerly ga. s. John F. Bell.
[5] Formerly ywl. y. Julnar.
[6] Formerly ga. y. {a Niagara. b Teucer.

MERCHANT MOTOR VESSELS OF THE UNITED STATES—Continued.

Official No.	Signal letters.	Rig.	Name of vessel.	Gross tonnage.	Net tonnage.	Length.	Breadth.	Depth.	Service.	Crew.	Indicated horsepower.	When built.	Where built.	Home port (where permanent document issues).
			T.			Feet.	Feet.	Feet.						
212072	.....	Ga. s.	T. F.	67	52	59.7	25.4	7.6	Pas.	1	75	1914	San Pedro, Cal.	Los Angeles, Cal.
203783	.....	Ga. s.	[1]T. H. C.	18	15	44.7	14.8	4.2	Frt.	3	40	1906	Bridgeport, Conn.	Providence, R. I.
215209	.....	Ga. s.	T. I. P.	8	5	37.1	10.0	2.4	Frt.	1	25	1917	Fishers Landing, N. Y.	Cape Vincent, N. Y.
209285	.....	*Ga. p.	T. Basco.	11	9	42.1	8.6	2.8	Pas.	1	.....	1911	Poplar Bluff, Mo.	St. Louis, Mo.
213826	.....	Ga. s.	[2]T. Conklin, jr.	22	14	55.3	15.6	4.9	Frt.	2	90	1915	Crittenden, Va.	Norfolk, Va.
212075	.....	Ga. s.	T. A. Hinote.	11	10	35.6	10.0	4.5	Fsh.	3	18	1914	Lonetree, Wash.	Juneau, Alaska.
213852	.....	Ga. s.	T. C. Hurst.	19	15	51.8	12.5	5.1	Frt.	1	50	1915	West Norfolk, Va.	Norfolk, Va.
202428	.....	Ga. s.	T. E. Stevenson.	8	8	49.4	12.8	3.2	Oys.	1	.....	1905	Oriole, Md.	Cape Charles, Va.
145901	.....	Ga. s.	T. E. Wells.	12	10	46.0	15.3	3.4	Fsh.	3	24	1901	Scranton, Miss.	Mobile, Ala.
145500	.....	Ga. s.	T. F. Fletcher.	15	5	52.0	15.0	3.6	Frt	2	.....	1888	Flagpond, Va.	Norfolk, Va.
215532	.....	*Ga. p.	T. H. Hughes.	9	8	45.6	9.0	2.3	Frt.	1	12	1917	Grandville, Tenn.	Nashville, Tenn.
145558	.....	Ga. s.	T. M. Taylor.	14	11	44.0	16.0	2.7	Msc.	1	.....	1890	Atlantic, N. C.	Beaufort, N. C.
145174	.....	Ga. s.	T. Q. Gilliam.	20	10	52.0	16.9	3.4	Frt.	1	12	1878	Norfolk, Va.	Newport News, Va.
145205	.....	Ga. s.	T. R. Crea ner.	25	17	65.9	17.0	4.6	Frt.	2	.....	1887	White Haven, Md.	Annapolis, Md.
203194	.....	Ga. s.	T. W. Anderson.	26	22	58.0	17.9	4.8	Frt.	1	.....	1906	Crittenden, Va.	Patchogue, N. Y.
213705	.....	Ga. s.	T. W. Graham.	12	5	38.8	12.0	3.2	Pas.	2	8	1915	Awensdaw, S. C.	Miami, Fla.
145700	.....	Ga. s.	T. W. Lake.	104	44	96.5	24.9	6.8	Frt.	1	130	1895	Ballard, Wash.	Tacoma, Wash.
211938	.....	*Ga. p.	T. Y. Keeney.	6	5	50.8	13.2	1.9	Tow.	1	20	1913	Witcher, W. Va.	Pittsburgh, Pa.
207053	.....	*Ga. p.	T. & B.	9	5	46.8	11.3	2.6	Frt.	2	12	1909	Cut Off, La.	New Orleans, La.
221921	.....	Ga. s.	T. B. 1.	6	5	31.7	9.2	3.2	Fsh.	5	15	1912	Long Branch, N. J.	Philadelphia, Pa.
221922	.....	Ga. s.	T. B. 2.	6	5	32.9	9.3	3.2	Fsh.	6	15	1912	.....do.	Do.
221923	.....	Ga. s.	T. B. 3.	6	5	33.3	8.8	3.2	Fsh.	6	12	1911	.....do.	Do.
222016	.....	Ga. s.	T. B. 4.	7	6	35.0	10.0	3.5	Fsh.	6	20	1922	Sea Isle City, N. J.	Do.
222021	.....	Ga. s.	T. N. G.	44	44	65.1	21.9	3.3	Fer.	1	40	1922	Clinton, Iowa.	Des Moines, Iowa.
202182	.....	Ga. s.	T. and W.	13	9	43.5	11.3	4.5	Pas.	2	.....	1905	Olympia, Wash.	Seattle, Wash.
213508	.....	Ga. s.	Tackler.	12	10	35.4	10.4	3.9	Fsh.	5	12	1915	Tracyton, Wash.	Do.
211563	.....	Ga. s.	Tacoma.	7	7	26.2	8.4	3.4	Fsh.	1	8	1913	Green Bay, Wis.	Milwaukee, Wis.
214736	.....	Ga. s.	Tacoma.	39	26	55.0	15.1	7.0	Fsh.	7	50	1917	Tacoma, Wash.	Los Angeles, Cal.
219056	.....	Ga. s.	Tacoma.	43	35	44.7	14.3	3.4	Fsh.	4	50	1919	North Girard, Pa.	Erie, Pa.
221552	.....	†Ga. p.	Tacoma.	22	11	42.6	9.6	3.0	Tow.	1	12	1921	Beardstown, Ill.	Chicago, Ill.
216407	.....	Ga. s.	Tacora.	8	6	34.1	9.4	4.9	Fsh.	3	18	1918	Seattle, Wash.	Seattle, Wash.
211247	.....	Ga. s.	Tagattof.	24	16	41.0	13.3	5.4	Fsh.	6	20	1913	.....do.	Do.
214782	LGSC	Ga. y.	Tagiloni.	44	34	70.0	13.6	5.7	Yct.	2	70	1913	New Orleans, La.	New Orleans, La.
215912	.....	Ga. s.	[3]Tagua.	197	157	104.1	25.0	10.6	Frt.	5	110	1909	San Francisco, Cal.	San Francisco, Cal.
215245	.....	Ga. s.	Taholah.	19	16	42.8	13.0	5.4	Msc.	2	27	1917	Seattle, Wash.	Seattle, Wash.
214741	.....	Ga. s.	Tahoma.	43	18	55.4	15.5	7.5	Fsh.	10	50	1917	Tacoma, Wash.	Tacoma, Wash.
219529	.....	Ga. s.	Taiyo Maru.	18	7	58.2	12.1	4.6	Fsh.	9	65	1919	Honolulu, Hawaii.	Honolulu, Hawaii.
218055	.....	Ga. s.	Takan.	21	14	45.0	12.6	5.4	Fsh.	1	35	1919	Seattle, Wash.	Ketchikan, Alaska.
221315	.....	Ga. s.	Takitez.	10	8	35.7	10.1	3.6	Pas.	1	16	1913	New York, N. Y.	Philadelphia, Pa.
207265	.....	Ga. s.	Taku II.	14	10	52.0	11.3	4.0	Pas.	1	40	1910	Seattle, Wash.	Ketchikan, Alaska.
145868	.....	Ga. s.	Taku Jack.	14	9	48.9	9.6	3.5	Fsh.	2	29	1901	Astoria, Oreg.	Do.
220168	.....	Ga. s.	Talamanca.	39	18	58.3	16.4	7.3	Frt.	5	40	1920	Boston, Mass.	Boston, Mass.
221509	.....	Ga. y.	Talapus.	13	8	40.0	9.0	5.0	Yct.	2	30	1911	Vancouver, B. C.	Seattle, Wash.
19539	.....	Ga. s.	[4]*Talbot*.	48	27	73.8	15.9	6.6	Tow.	3	.....	1860	Philadelphia, Pa.	Baltimore, Md.
212427	LDNF	Ga. y.	[5]Talofa.	34	23	60.4	15.3	6.1	Yct.	2	250	1914	Tottenville, N. Y.	Charleston, S. C.
221176	MCQT	Ga. s.	[6]TAMARA.	254	200	122.5	24.1	13.1	Tnk.	10	100	1894	Low Walker, England.	New York, N. Y.
210702	.....	Ga. y.	[7]Tamarit.	25	17	65.8	10.5	4.7	Yct.	3	400	1912	New York, N. Y.	Miami, Fla.
222148	.....	Ga. s.	Tambo II.	15	10	44.0	14.0	4.7	Fsh.	2	65	1922	Brooklyn, N. Y.	New York, N. Y.
216042	.....	†Ga. s.	Tamiami.	193	76	80.7	26.8	10.7	Pas.	6	200	1918	Miami, Fla.	Miami, Fla.
210074	.....	Ga. s.	Tamora.	10	8	33.3	11.0	4.3	Fsh.	1	20	1912	Tacoma, Wash.	Tacoma, Wash.
220072	.....	Ga. s.	Tan.	9	6	30.4	9.7	4.6	Fsh.	2	12	1920	Gig Harbor, Wash.	Do.
212312	.....	Ga. s.	Tango.	40	18	58.0	14.9	6.0	Tow.	1	75	1914	Seattle, Wash.	San Francisco, Cal.
213415	.....	Ga. s.	Tango.	17	12	40.4	12.0	3.8	Fsh.	1	32	1915	Ketchikan, Alaska.	Ketchikan, Alaska.
213444	.....	Ga. s.	Tango.	6	5	28.7	8.6	3.3	Pas.	1	16	1915	Port Townsend, Wash.	Port Townsend, Wash.
213778	.....	Ga. y.	Tanguingui.	51	46	60.0	15.8	6.2	Yct.	4	60	1915	New York, N. Y.	Providence, R. I.
205959	KWTG	Ga. y.	Taniwha.	85	46	104.3	15.4	8.2	Yct.	8	300	1908	South Boston, Mass.	New York, N. Y.
204771	.....	Ga. y.	[8]Tannis.	21	14	45.4	10.2	5.5	Yct.	8	20	1907	Muskegon, Mich.	Seattle, Wash.
202746	.....	Ga. s.	Tansy Bitters.	43	33	56.5	23.7	5.4	Frt.	1	24	1906	Essex, Conn.	New Bedford, Mass.
150879	.....	Ga. y.	[9]Tanya.	23	22	51.2	16.9	7.1	Yct.	2	.....	1900	Bristol, R. I.	Philadelphia, Pa.
206241	.....	Ga. s.	Tar Heel.	10	9	40.0	12.2	3.3	Pas.	1	16	1909	Fort Pierce, Fla.	Miami, Fla.
203690	KVRP	Ga. y.	[10]Tarolinta.	22	20	60.0	12.2	5.6	Yct.	1	150	1900	Long Island City, N. Y.	Albany, N. Y.
145491	.....	Ga. s.	Tarpon.	14	11	48.0	13.0	3.9	Pas.	1	.....	1884	Long Island, N. Y.	Tampa, Fla.
202176	KVHQ	Ga. y.	Tarpon.	20	17	43.3	15.1	6.5	Yct.	3	.....	1905	Boston, Mass.	Baltimore, Md.
206072	.....	Ga. s.	Tarpon.	9	7	34.1	10.1	4.0	Wld.	1	25	1909	Cleveland, Ohio.	Cleveland, Ohio.
222162	MDPS	Ga. y.	Tarpon.	30	18	51.7	7.3	5.4	Yct.	2	40	1922	Bayonne, N. J.	Boston, Mass.
200564	.....	Ga. s.	[11]Tarry Not.	8	5	31.0	8.8	3.7	Tow.	1	.....	1878	Seattle, Wash.	Tacoma, Wash.
145765	.....	Ga. s.	Tartar.	14	9	45.7	14.2	4.0	Frt.	2	35	1898	Peekskill, N. Y.	New York, N. Y.
205008	.....	Ga. s.	[12]TASHENBERG BROS.	11	9	35.6	9.7	4.6	Frt.	2	25	1902	Buffalo, N. Y.	Buffalo, N. Y.

[1] Formerly ga. s. Chas. E. Hopkins.
[2] Formerly ga. s. Clifton.
[3] Formerly German ga. s. Neptun.
[4] Formerly ga. s. {a Pacific. b William Penn.
[5] Formerly {a ga. y. Danna. b ga. y. Lady Anne.
[6] Formerly {a Br. sch. Alembic. b Br. ga. s. Alembic.
[7] Formerly ga. s. {a Shadow. b Sayonara.
[8] Formerly ga. s. W. C. Stetson.
[9] Formerly slp. y. Pleasure.
[10] Formerly ga. y. Dolph.
[11] Formerly U. S. C. & G. S. s. No. 11.
[12] Formerly ga. s. John A. Baker.
† Oil engine.

MERCHANT MOTOR VESSELS OF THE UNITED STATES—Continued.

Official No.	Signal letters.	Rig.	Name of vessel.	Gross tonnage.	Net tonnage.	Length.	Breadth.	Depth.	Service.	Crew.	Indicated horsepower.	When built.	Where built.	Home port (where permanent document issues).
						Feet.	*Feet.*	*Feet.*						
208577	.....	Ga.s.	Tasmania	10	7	33.0	9.6	3.7	Frt.	1	30	1911	Decatur, Wash	Juneau, Alaska.
208408	.....	Ga.s.	Tatoosh	62	55	70.0	17.2	6.1	Fsh.	5	65	1911	Tacoma, Wash	Seattle, Wash.
215345	.....	Ga. s.	Tatoosh	30	24	50.4	14.3	7.3	Fsh.	7	40	1917	Seattle, Wash	Do.
207453	.....	Ga. s.	Taurog II	10	7	36.0	10.0	3.7	Frt.	2	15	1910	Atlantic City, N. J	Philadelphia, Pa.
214256	.....	Ga. s.	Taylor	14	10	42.8	12.7	2.9	Frt.	1	20	1916	Sealevel, N. C	Beaufort, N. C.
217312	.....	Ga. s.	TAYLOR	13	12	34.0	9.0	3.0	Pas.	1	10	1915	Black Rock, Ark	St. Louis, Mo.
204308	.....	Ga.s.	Tazlina	13	8	40.7	9.0	3.0	Pas.	1	.....	1907	Tacoma, Wash	Seattle, Wash.
145544	.....	Ga.s.	Teal	5	5	28.0	12.5	3.8	Oys.	1	.....	1886	Norwalk, Conn	Bridgeport, Conn.
213079	.....	Ga.s.	Teal	50	30	52.0	18.0	5.0	Frt.	3	50	1915	Stockton, Cal	San Francisco, Cal.
218175	.....	Ga. s.	Teal	5	5	28.0	9.5	3.0	Pas.	1	12	1908	Glen Arbor, Mich	Grand Haven, Mich.
208606	.....	Ga.s.	Teaser	11	10	32.6	9.2	3.4	Fsh.	1	18	1911	Ludington, Mich	Do.
210809	.....	Ga.s.	Teaser	10	9	40.0	9.1	4.5	Frt.	1	12	1905	Hudson, Fla	Key West, Fla.
202627	.....	Ga.s.	Teazer	97	59	91.3	24.0	9.8	Fsh.	19	.....	1905	Essex, Mass	Gloucester, Mass.
220033	.....	Ga. s.	Tebo	11	9	28.0	10.9	2.8	Frt.	2	24	1920	Middleburg, Fla	Jacksonville, Fla.
201747	.....	Ga.s.	Teche	12	8	41.0	10.0	3.0	Msc.	2	.....	1903	New Orleans, La	Morgan City, La.
145800	.....	Ga.s.	Tecumseh	41	18	65.8	18.8	8.8	Fsh.	8	.....	1899	Essex, Mass	Tampa, Fla.
200982	.....	Ga.s.	Teddy	12	8	38.5	8.5	2.8	Pas.	1	20	1904	Ketchikan, Alaska	Ketchikan, Alaska.
207218	.....	Ga.s.	Teddy	14	10	42.9	11.7	2.7	Pas.	2	25	1910	Astoria, Oreg	Juneau, Alaska.
212520	.....	Ga.s.	Teddy	8	5	35.7	9.3	4.7	Frt.	1	25	1914	Punta Gorda, Fla	Tampa, Fla.
212981	.....	Ga. s.	Teddy	15	10	47.0	8.9	3.6	Pas.	1	50	1915	Marianna, Ark	St. Louis, Mo.
205134	.....	Ga.s.	Teddy Boar	14	10	42.8	14.7	4.8	Frt.	3	20	1908	Seattle, Wash	Port Townsend, Wash.
213055	.....	Ga.s.	Teddy J	19	13	40.9	13.1	5.8	Fsh.	5	35	1915	.....do	Wrangell, Alaska.
201739	.....	Ga. s.	Teddy Louise	42	38	56.2	16.6	5.3	Frt.	3	50	1905	Tampa, Fla	Wilmington, Del.
213129	.....	*Ga. p.	Teddy No. 2	15	12	65.0	14.0	2.4	Tow.	2	32	1915	Hanging Rock, Ohio	Cincinnati, Ohio.
211011	.....	*Ga. p.	Teddy No. 3	15	13	64.3	14.0	2.5	Frt.	1	40	1916	.....do	Do.
201758	.....	Ga.s.	Teddy Roosevelt	13	6	36.5	13.5	6.0	Fsh.	2	16	1905	Friendship, Me	Rockland, Me
203053	.....	Ga.s.	Teddy Roosevelt	14	10	45.1	12.6	3.6	Frt.	2	.....	1906	Astoria, Oreg	Astoria, Oreg.
211581	.....	Ga.s.	Telaquah	23	19	43.0	12.0	6.3	Frt.	2	50	1913	Eastchester, N. Y	Norfolk, Va.
200711	.....	*Ga. p.	Telegram	14	8	51.3	12.9	3.5	Frt.	2	.....	1904	Westwego, La	New Orleans, La.
220734	.....	Ga. s.	Telegram	7	6	31.5	10.0	3.5	Msc.	1	18	(†)	(†)	New York, N.Y.
221997	.....	Ga. s.	Telegram	14	12	36.4	12.3	4.8	Fsh.	1	40	1922	Fernandina, Fla	St. Augustine, Fla.
115969	.....	Ga.s.	Telephone	7	5	36.5	7.7	2.8	Tow.	2	.....	1903	Marshfield, Oreg	Marshfield, Oreg.
204044	.....	Ga.y.	[1] Temegan	75	74	57.0	17.0	6.9	Yot.	2	.....	1907	Boston, Mass	Tampa, Fla.
24898	.....	Ga.s.	Tempest	35	24	60.9	18.0	6.3	Frt.	2	.....	1872	Bath, Me	Eastport, Me.
205730	.....	Ga.s.	Tenaha	9	9	36.5	10.2	7.2	Msc.	1	40	1908	Orange, Tex	Port Arthur, Tex.
219530	.....	Ga. s.	Tenjin Maru No. 1	19	7	59.6	11.6	4.4	Fsh.	9	65	1919	Honolulu, Hawaii	Honolulu, Hawaii.
219531	.....	Ga. s.	Tenjin Maru No. 2	20	8	61.4	12.4	4.4	Fsh.	9	65	1912	.....do	Do.
219532	.....	Ga. s.	Tenjin Maru No. 3	18	7	57.7	11.9	4.6	Fsh.	9	65	1916	.....do	Do.
219533	.....	Ga. s.	Tenjin Maru No. 4	22	9	60.8	12.0	4.6	Fsh.	9	65	1917	.....do	Do.
219534	.....	Ga. s.	Tenjin Maru No. 6	17	8	59.7	12.4	4.7	Fsh.	9	65	1912	.....do	Do.
219535	.....	Ga. s.	Tenjin Maru No. 7	18	7	60.0	11.6	4.8	Fsh.	9	65	1919	.....do	Do.
211203	.....	Ga.s.	Tennessee	18	12	38.3	11.9	4.6	Fsh.	6	20	1913	Seattle, Wash	Seattle, Wash.
215143	.....	Ga. y.	[1] Tennessee	34	23	70.6	12.0	5.1	Yct.	4	170	1916	Salisbury, Md	New Orleans, La.
210268	.....	Ga.s.	Tepee	7	7	29.6	8.2	3.0	Fsh.	1	12	1912	Juneau, Alaska	Juneau, Alaska.
207656	.....	Ga.s.	Teresa	8	5	30.0	10.5	3.8	Pas.	2	10	1910	Colby, Wash	Seattle, Wash.
204786	.....	Ga.s.	Teresa S	8	7	38.0	7.3	3.7	Frt.	2	25	1907	Fort Madison, Iowa	St. Louis, Mo.
204536	.....	Ga.y.	Tern	18	17	48.0	10.0	5.0	Yot.	2	25	1907	South Boston, Mass	Memphis, Tenn.
207889	.....	Ga.s.	Temiskaming	9	8	43.0	8.0	3.1	Msc.	2	25	1909	Georgetown, S. C	Georgetown, S. C.
219489	.....	Ga. s.	Terrell	21	11	45.5	12.3	4.9	Ten.	2	100	1919	Mobile, Ala	Mobile, Ala.
222252	.....	Ga. y.	Terrybill II	32	26	44.5	13.6	5.5	Yct.	1	50	1922	Keyport, N. J	New York, N. Y.
216807	.....	Ga. s.	Texaco 80	13	11	37.4	10.5	5.6	Msc.	1	48	1918	New York, N. Y	Port Arthur, Tex.
217310	.....	Ga. s.	Texaco 81	13	11	37.4	10.5	5.6	Msc.	1	48	1918	.....do	Do.
215823	LJIN	Ga. s.	[2] TEXACO 124	226	128	96.5	23.0	10.3	Frt.	5	325	1917	Bath, Me	New York, N. Y.
215876	LJMG	Ga. s.	[4] TEXACO 125	226	128	96.5	23.9	10.3	Frt.	5	325	1918	.....do	Port Arthur, Tex.
77219	.....	Ga. s.	Texaco 144	44	33	69.3	19.6	6.2	Frt.	2	25	1896	Patchogue, N. Y	Do.
218001	LQWV	Ga. s.	TEXACO 145	484	325	147.7	30.1	12.4	Tnk.	13	400	1919	Bath, Me	Do.
218187	LRJP	Ga. s.	TEXACO 146	484	324	147.7	30.1	12.4	Tnk.	13	300	1919	.....do	Do.
218416	LRTC	Ga. s.	TEXACO 147	484	324	147.7	30.1	12.4	Tnk.	13	300	1919	.....do	Do.
91632	.....	Ga. s.	[5] Texaco 161	28	26	54.8	18.8	4.5	Tnk.	1	75	1883	Dias Creek, N. J	Do.
212875	.....	Ga.s.	Texada	8	5	31.7	8.9	3.8	Pas.	1	15	1914	San Francisco, Cal	San Francisco, Cal.
24719	.....	Ga.s	Texas	14	13	42.0	14.0	3.0	Fsh.	1	.....	1866	Lynchburg, Tex	Galveston, Tex.
211756	.....	Ga.s.	Texas	12	10	38.0	11.7	2.6	Msc.	2	6	1913	Deale, Md	New York, N. Y.
214867	.....	Ga. s.	Texas	23	16	43.7	14.4	6.0	Fsh.	7	35	1917	Tacoma, Wash	Seattle, Wash.
219971	.....	Ga. s.	Texas	44	30	64.2	14.7	7.1	Fsh.	8	85	1920	Los Angeles, Cal	Los Angeles, Cal.
207915	.....	Ga.s.	Texas Ranger	13	9	40.3	12.7	5.2	Frt.	1	25	1910	Ogdensburg, N. Y	Port Arthur, Tex.
220415	.....	Ga.s.	Thaddeus	40	22	60.8	14.8	7.1	Fsh.	8	60	1920	Los Angeles, Cal	Los Angeles, Cal.
206665	LBGD	Ga.y.	Thais	23	19	54.6	11.2	6.0	Yct.	2	40	1909	Lynn, Mass	Boston, Mass.
207929	.....	Ga.s.	Thais	27	17	78.0	12.6	6.6	Frt.	1	80	1906	St. Joseph, Mich	Reedville, Va.
206688	.....	Ga.s.	Thalassa	11	11	37.1	11.0	3.4	Pas.	1	10	1909	Wafren, R. I	Greenport, N. Y.
209910	LCKD	Ga.y.	Thalassa	74	50	82.7	15.3	6.8	Yot.	6	100	1912	New York, N. Y	Wilmington, Del.
221495	.....	Ga. s.	[6] That's All	10	10	35.2	10.7	2.9	Pas.	2	16	1912	Boston, Mass	Philadelphia, Pa.
213707	.....	*Ga. p.	The Albert Hill	7	5	41.0	10.8	2.9	Tow.	3	30	1915	Houma, La	Morgan City, La.

[1] Formerly ga. y. Rambler.
[2] Formerly ga. y. Dorothea.
[3] Formerly ga. s. No. 5.
[4] Formerly ga. s. Thuban.
[5] Formerly ga. s. Mary W. Douglass.
[6] Formerly U. S. S. N. launch No. 1140.

† Unknown.

MERCHANT MOTOR VESSELS OF THE UNITED STATES—Continued.

Official No.	Signal letters.	Rig.	Name of vessel.	Gross tonnage.	Net tonnage.	Length.	Breadth.	Depth.	Service.	Crew.	Indicated horsepower.	When built.	Where built.	Home port (where permanent document issues).
						Feet.	*Feet.*	*Feet.*						
145856	.....	Ga. s.	The Chalfonte	15	14	49.6	15.0	4.4	Pas.	2	18	1900	Atlantic City, N. J.	Philadelphia, Pa.
212443	.....	Ga. s.	The Doctor	10	9	36.1	9.7	5.0	Frt.	1	12	1914	South West Harbor, Me.	Ellsworth, Me.
203084	.....	Ga. y.	The Duchess	42	36	67.0	13.5	6.1	Yct.	3	30	1906	New York, N. Y.	New York, N. Y.
212969	.....	Ga. s.	The Estero	44	26	50.2	15.5	2.8	Frt.	3	48	1915	Estero, Fla.	Tampa, Fla.
210917	.....	Ga. s.	The Grant	13	8	41.3	11.0	5.7	Frt.	2	45	1913	San Diego, Cal.	San Diego, Cal.
127518	.....	Ga. s.	[1] The Grayling	21	19	48.5	15.6	5.5	Frt.	4	.....	1901	Baltimore, Md.	Alexandria, Va.
217069	.....	*Ga. p.	The Jewel	14	9	50.1	17.3	2.4	Pas.	1	15	1916	Brownville, Nebr.	Kansas City, Mo.
203758	.....	Ga. s.	The Limit	6	6	28.0	12.0	3.7	Fsh.	1	10	1906	Osterville, Mass.	Vineyard Haven, Mass.
214047	.....	Ga. p.	The Limit	10	7	47.0	14.4	2.9	Pas.	1	20	1916	Balboa, Cal.	Los Angeles, Cal.
207401	LBMG	Ga. y.	The Major	26	22	52.1	12.2	5.1	Yct.	1	30	1910	New York, N. Y.	Baltimore, Md.
213463	.....	Ga. s.	The Mist	6	5	26.0	8.0	3.3	Pas.	2	10	1915	Sturgeon Bay, Wis.	Milwaukee, Wis.
209900	.....	Ga. s.	The Moravian	14	9	38.1	10.5	5.2	Frt.	7	20	1912	Seattle, Wash.	Seattle, Wash.
210491	.....	Ga. s.	The Only One	12	8	40.8	11.0	4.5	Pas.	1	40	1911	New York, N. Y.	Norfolk, Va.
216968	.....	Ga. s.	The Owl	19	12	45.4	14.0	4.9	Pas.	1	25	1918	Portland, Me.	Portland, Me.
212125	.....	*Ga. p.	The Rae	22	13	63.0	22.5	3.3	Fer.	1	25	1914	Mondak, Mont.	Great Falls, Mont.
208650	.....	Ga. s.	The Twin	7	7	31.4	9.3	3.6	Fsh.	1	6	1911	Ketchikan, Alaska	Ketchikan, Alaska.
203310	.....	Ga. s.	The Twins	12	8	60.0	14.8	2.4	Pas.	2	.....	1905	Champlain, N. Y.	Burlington, Vt.
91425	.....	Ga. s.	Thelma	25	21	49.5	18.0	5.8	Pas.	3	64	1881	Noank, Conn.	New York, N. Y.
145778	.....	Ga. y.	Thelma	26	17	57.8	10.8	4.6	Yct.	1	.....	1894	New York, N. Y.	Sandusky, Ohio.
145921	.....	Ga. s.	Thelma	9	9	44.0	12.9	3.0	Fsh.	2	.....	1902	Morehead City, N. C.	Miami, Fla.
200356	.....	Ga. s.	Thelma	9	7	45.0	13.0	3.7	Oys.	2	.....	1903	Fitchetts, Va.	Newport News, Va.
204454	.....	Ga. s.	Thelma	11	7	35.5	9.7	3.0	Pas.	1	22	1907	Astoria, Oreg.	Astoria, Oreg.
205230	.....	Ga. s.	Thelma	28	19	53.4	12.0	4.2	Frt.	2	40	1908	Seattle, Wash.	Tacoma, Wash.
208485	.....	Ga. s.	Thelma	13	9	47.6	11.2	3.3	Ten.	1	35	1911	Astoria, Oreg.	Astoria, Oreg.
208517	.....	Ga. y.	THELMA	141	96	137.0	16.1	8.9	Yct.	11	300	1911	New York, N. Y.	New York, N. Y.
208995	.....	Ga. s.	Thelma	15	9	52.9	13.5	4.1	Tow.	2	100	1911	Velasco, Tex.	Galveston, Tex.
209139	.....	Ga. s.	Thelma	12	11	42.0	12.0	3.8	Pas.	3	.....	.....	.....	New York, N. Y.
211061	.....	Ga. s.	Thelma	14	11	58.0	14.0	3.0	Oys.	2	15	1913	Irvington, Va.	Reedville, Va.
211181	.....	Ga. s.	Thelma	53	28	70.8	17.3	8.3	Fsh.	12	75	1913	Essex, Mass.	Gloucester, Mass.
217035	.....	Ga. s.	Thelma	26	17	47.0	13.8	9.3	Frt.	2	36	1869	New London, Conn.	New York, N. Y.
145959	.....	Ga. s.	Thelma G	10	8	47.6	16.9	3.4	Frt.	2	.....	1903	Kinnekeet, N. C.	Charleston, S. C.
210792	.....	Ga. s.	Thelma G	15	10	40.6	9.6	3.0	Pas.	3	30	1912	Frien Lake, La.	Morgan City, La.
220405	.....	Ga. s.	Thelma II	7	5	36.3	10.4	3.5	Frt.	1	25	1920	Mystic, Conn.	New London, Conn.
219978	.....	Ga. s.	Thelma II	32	26	51.5	13.7	6.8	Fsh.	8	45	1920	Poulsbo, Wash.	Seattle, Wash.
215091	.....	Ga. s.	Thelma M	10	7	31.0	10.8	5.2	Fsh.	1	20	1917	Astoria, Oreg.	Juneau, Alaska.
210496	.....	Ga. s.	Thelma O	17	12	45.0	11.2	5.6	Tow.	2	50	1912	Seattle, Wash.	Seattle, Wash.
216472	.....	Ga. s.	Thelma H. Snow	15	5	42.6	13.5	4.6	Fsh.	5	36	1918	Amesbury, Mass.	New Bedford, Mass.
205373	.....	Ga. s.	Themis	10	6	31.3	11.6	6.0	Fsh.	1	9	1908	Friendship, Me.	South West Harbor, Me.
218636	.....	Ga. s.	The New Alburgh Springs Ferry.	13	11	55.4	16.6	2.3	Fer.	1	55	1919	Alburgh Springs, Vt.	Burlington, Vt.
145202	.....	Ga. s.	Theo. Fletcher	24	22	49.0	18.0	4.0	Fsh.	10	35	1879	Bay Shore, N. Y.	Philadelphia, Pa.
145461	.....	Ga. s.	Theodore Houghwaut	14	13	45.0	15.0	3.6	Frt.	2	.....	1887	Nansemond County, Va.	Norfolk, Va.
145903	.....	Ga. s.	Theodore Roosevelt	14	13	40.6	13.5	4.0	Oys.	1	40	1901	Patchogue, N. Y.	New York, N. Y.
145914	.....	Ga. s.	Theodore Roosevelt	61	40	64.2	23.5	5.5	Frt.	1	50	1901	San Francisco, Cal.	San Francisco, Cal.
145748	.....	Ga. s.	Theo. R. Lore	8	6	34.0	12.6	4.3	Pas.	2	.....	1897	Anglesea, N. J.	Philadelphia, Pa.
201089	.....	Ga. s.	Theotiste	11	9	50.2	10.6	3.4	Pas.	2	50	1904	St. Louis, Mo.	Chicago, Ill.
145146	.....	Ga. s.	Theresa	25	11	52.5	21.0	3.5	Frt.	1	14	1877	San Francisco, Cal.	San Francisco, Cal.
145155	.....	Ga. s.	Theresa	15	15	45.0	16.1	3.7	Frt.	1	.....	1877	Germantown, N. C.	Washington, N. C.
145757	.....	Ga. s.	Theresa	18	18	43.0	13.5	6.0	Fsh.	2	.....	1897	Rockland, Me.	New London, Conn.
202101	.....	Ga. s.	Theresa	14	10	59.8	11.8	3.7	Fsh.	2	20	1904	Port Republic, N. J.	Philadelphia, Pa.
208227	.....	Ga. s.	Theresa	9	6	36.0	9.8	3.6	Frt.	2	25	1910	Astoria, Oreg.	Astoria, Oreg.
202353	.....	Ga. s.	Therese White	20	11	46.4	14.8	7.0	Frt.	2	25	1905	Friendship, Me.	Eastport, Me.
204015	.....	Ga. y.	Thetis	21	16	42.0	15.3	6.8	Yct.	1	36	1907	East Boothbay, Me.	New York, N. Y.
221018	.....	Ga. s.	The Undine	14	10	41.0	9.8	4.4	Pas.	1	35	1906	Tiburon, Cal.	San Francisco, Cal.
214860	.....	Ga. s.	Thirteen	8	7	32.5	8.5	3.1	Tow.	2	20	1915	Green Bay, Wis.	Milwaukee, Wis.
215586	.....	Ga. s.	Thirteen	12	8	35.4	13.0	4.5	Frt.	1	25	1916	Perth Amboy, N. J.	New York, N. Y.
145483	.....	Ga. s.	Thistle	10	9	35.0	11.9	3.0	Fsh.	1	.....	1888	Bremen, Me.	Machias, Me.
201251	.....	Ga. s.	Thistle	8	6	37.3	8.6	3.6	Frt.	2	.....	1904	Tacoma, Wash.	Tacoma, Wash.
205287	.....	Ga. s.	Thistle	25	19	51.9	12.6	4.9	Pas.	2	65	1907	New York, N. Y.	Jacksonville, Fla.
213998	.....	Ga. s.	Thistle	7	7	36.0	7.9	2.1	Pas.	1	20	1916	North McGregor, Iowa	Dubuque, Iowa.
218383	.....	Ga. s.	Thistle	8	7	34.2	12.4	3.3	Fsh.	4	14	1913	Stratford, Conn.	New York, N. Y.
215520	.....	†Ga. s.	Thlinket Chief	12	11	38.0	11.2	4.0	Fsh.	2	12	1917	Ketchikan, Alaska	Ketchikan, Alaska.
219180	.....	*Ga. p.	Thomas S	8	6	36.8	10.8	4.1	Fsh.	5	32	1910	Barcelona, N. Y.	Buffalo, N. Y.
211960	.....	Ga. s.	Thomas, jr	16	10	50.0	8.0	3.5	Pas.	2	25	1914	Bowling Green, Ky.	Louisville, Ky.
202233	.....	Ga. s.	Thomas Martindale	12	11	42.3	13.7	4.4	Fsh.	2	15	1905	Somers Point, N. J.	Philadelphia, Pa.
207847	.....	Ga. s.	Thomas B. Congdon	11	10	35.5	13.6	5.6	Fsh.	3	14	1910	Friendship, Me.	Newport, R. I.
206307	.....	Ga. s.	Thomas F. Jubb	43	26	65.5	20.0	5.5	Frt.	4	60	1909	Weems, Va.	Baltimore, Md.
212699	.....	Ga. s.	Thomas E. Oliver	12	8	36.9	14.4	3.7	Frt.	2	15	1914	River Springs, Md.	Annapolis, Md.
145591	.....	Ga. s.	Thos. E. Taylor	10	9	56.0	15.2	4.1	Frt.	1	.....	1891	Solomons Island, Md.	Washington, N. C.
217922	.....	Ga. s.	Thos. E. Wilson	67	37	70.0	18.1	3.0	Fsh.	7	125	1919	Tacoma, Wash.	Seattle, Wash.
24896	.....	Ga. s.	Thomas J. Hickman	9	8	42.7	12.8	3.2	Oys.	1	.....	1871	Crisfield, Md.	Cape Charles, Va.
145204	.....	Ga. s.	Thomas P. Jones	25	24	54.9	18.0	4.6	Frt.	8	.....	1879	St. Michaels, Md.	Philadelphia, Pa.
220146	.....	Ga. s.	Thomas W. Carroll	29	15	58.7	14.5	5.8	Frt.	2	60	1920	Pepper Creek, Va.	Newport News, Va.

[1] Formerly ga. y. Ciconia.

† Oil engine.

MERCHANT **MOTOR** VESSELS OF THE UNITED STATES—Continued.

Official No.	Signal letters.	Rig.	Name of vessel.	Gross tonnage.	Net tonnage.	Length.	Breadth.	Depth.	Service.	Crew.	Indicated horsepower.	When built.	Where built.	Home port (where permanent document issues).
						Feet.	*Feet.*	*Feet.*						
4023	.....	Ga. s.	[1]Thomas F. J. Howlett...	48	28	71.3	22.2	7.1	Oys.	3	.....	(†)	.....	Philadelphia, Pa.
214295	.....	Ga. s.	Thomaston.....	34	19	60.3	16.7	6.8	Fsh.	5	70	1916	Thomaston, Me.....	Do.
76383	.....	Ga. s.	[2]Thompson Bros.....	12	10	10.0	47.7	3.0	Fsh.	2	20	1882	Handsboro, Miss.....	Mobile, Ala.
215914	.....	Ga. s.	Thomsie A.....	11	7	41.0	12.0	4.0	Wld.	2	30	1917	Chicago, Ill.....	Chicago, Ill.
206297	.....	Ga. s.	Thor.....	14	8	51.4	11.4	4.3	Fsh.	3	18	1907	Encampment Isl'd, Minn.	Duluth, Minn.
206506	.....	Ga. s.	Thor.....	9	6	36.2	9.1	5.3	Pas.	1	50	1907	Alameda, Cal.....	San Francisco, Cal.
209092	.....	Ga. s.	Thor.....	12	8	32.4	10.5	4.1	Pas.	2	18	1911	East San Pedro, Cal.....	Los Angeles, Cal.
212300	.....	Ga. s.	Thor.....	23	16	45.0	11.0	5.0	Frt.	2	36	1914	Westlake, La.....	Morgan City, La.
202185	.....	Ga. s.	Thora.....	8	5	38.0	11.2	2.5	Frt.	1	15	1905	Seattle, Wash.....	Wrangell, Alaska.
220132	.....	Ga. s.	Thorlee.....	11	10	39.5	11.3	4.7	Frt.	2	30	1915	Sault Ste. Marie, Mich..	Marquette, Mich.
211216	.....	Ga. y.	[3]Thorobred..... ⊙	17	12	56.5	9.2	5.2	Yct.	2	300	1916	New York, N. Y.....	Providence, R. I.
220907	.....	Ga. s.	Thoro Ferry.....	13	12	33.4	10.2	3.2	Pas.	2	12	1920	Atlantic City, N. J.....	Philadelphia, Pa.
209713	.....	Ga. s.	Thrasher.....	34	16	56.3	14.0	6.7	Fsh.	3	50	1912	Oakland, Cal.....	San Francisco, Cal.
221011	.....	Ga. s.	Thrasher.....	13	9	39.0	11.6	4.1	Fsh.	1	40	1920	Lakebay, Wash.....	Tacoma, Wash.
145877	.....	Ga. s.	Three Brothers.....	11	7	34.0	12.0	3.2	Frt.	1	.....	1901	Freeport, Me.....	Portland, Me.
207146	.....	Ga. s.	Three Brothers.....	18	12	39.7	13.3	4.5	Fsh.	6	20	1910	Dockton, Wash.....	Astoria, Oreg.
209929	.....	Ga. s.	Three Brothers.....	10	9	29.1	8.3	3.4	Fsh.	1	10	1910	Ludington, Mich.....	Grand Haven, Mich.
210457	.....	Ga. s.	Three Brothers.....	10	7	34.0	10.5	4.0	Fsh.	4	27	1909	Manitowoc, Wis.....	Chicago, Ill.
212226	.....	Ga. s.	Three Brothers.....	15	10	36.4	12.5	3.6	Frt.	1	24	1914	San Blas, Fla.....	Tampa, Fla.
213783	.....	Ga. s.	Three Bros.....	8	7	27.6	8.8	3.2	Fsh.	1	15	1915	Green Bay, Wis.....	Milwaukee, Wis.
214132	.....	Ga. s.	Three Brothers.....	13	10	43.1	15.2	3.4	Fsh.	2	30	1916	Stratford, Conn.....	New York, N. Y.
218336	.....	Ga. s.	Three Brothers II.	13	12	33.0	9.8	4.2	Fsh.	2	16	1919	Pentwater, Mich.....	Grand Haven, Mich.
208955	.....	Ga. s.	Three C's.....	14	7	46.9	11.0	5.3	Pas.	1	40	1911	San Diego, Cal.....	Los Angeles, Cal.
212070	.....	Ga. s.	Three Chiefs.....	12	11	37.8	12.0	3.9	Fsh.	3	18	1914	Wildwood, N. J.....	Philadelphia, Pa.
214097	.....	Ga. s.	Three Links.....	18	8	43.9	14.0	6.0	Fsh.	5	20	1916	Friendship, Mo.....	Vineyard Haven, Mass.
203226	.....	Ga. s.	Three M.....	15	10	54.7	12.3	3.2	Fsh.	4	24	1906	Holly, Wash.....	Seattle, Wash.
208422	.....	Ga. s.	Three Nicks.....	20	13	39.5	12.7	4.6	Fsh.	7	20	1911	Tacoma, Wash.....	Do.
145829	.....	Ga. s.	Three Samuels.....	11	7	46.8	13.9	3.8	Frt.	1	.....	1899	Beaufort, N. C.....	New Bern, N. C.
145961	.....	Ga. s.	Three Sisters.....	13	9	41.6	15.6	3.7	Frt.	2	.....	1903	Key West, Fla.....	St. Augustine, Fla.
207293	.....	Ga. s.	Three Sisters.....	7	5	41.7	10.5	2.9	Oys.	1	20	1909	Crisfield, Md.....	Cape Charles, Va.
213715	.....	Ga. s.	Three Sisters.....	5	5	25.4	7.8	3.2	Fsh.	1	8	1914	Little Suamico, Wis.....	Milwaukee, Wis.
218372	.....	Ga. s.	Three Sisters.....	28	12	56.3	15.6	6.0	Fsh.	3	100	1919	Oakland, Cal.....	San Francisco, Cal.
205936	.....	Ga. y.	Three Star.....	11	8	45.0	10.5	3.9	Yct.	1	25	1903	Seattle, Wash.....	Seattle, Wash.
208607	.....	Ga. s.	3 Twins.....	10	7	33.8	9.6	4.6	Fsh.	3	16	1911	....do.....	Tacoma, Wash.
221458	MGWR	Ga. y.	323.....	89	60	104.4	15.5	8.1	Yct.	2	660	1917	City Island, N. Y.....	Boston, Mass.
212333	LDMP	Ga. y.	Thuban..... ⊙	35	23	63.1	13.1	5.9	Yct.	3	75	1914	Neponset, Mass.....	New York, N. Y.
216166	.....	Ga. s.	Thusnolda..... ⊙	9	8	42.0	8.2	2.7	Pas.	1	28	1892	Brooklyn, N. Y.....	St. Louis, Mo.
201357	.....	Ga. s.	Tiana.....	12	10	41.2	13.0	4.0	Pas.	1	20	1907	Tottenville, N. Y.....	New York, N. Y.
211367	.....	Ga. s.	Tiber.....	8	5	36.3	10.8	4.3	Tow.	1	30	1916	Los Angeles, Cal.....	Los Angeles, Cal.
214329	LGFQ	Ga. y.	[4]Tiburon.....	35	24	65.8	12.8	6.7	Yct.	2	125	1905	San Francisco, Cal.....	Do.
145941	.....	Ga. s.	Tidings.....	17	11	40.5	11.7	5.4	Fsh.	3	.....	1902	Seattle, Wash.....	Seattle, Wash.
205768	.....	Ga. s.	Tidings.....	9	8	27.9	10.8	4.1	Fsh.	3	12	1908	Klinquan, Alaska.....	Juneau, Alaska.
206155	.....	Ga. s.	Tige.....	11	8	47.0	16.0	3.0	Oys.	4	50	1909	Biloxi, Miss.....	New Orleans, La.
214016	.....	Ga. s.	[5]TIGER.....	24	20	64.1	11.9	4.5	Pas.	3	60	1916	Dubuque, Iowa.....	Memphis, Tenn.
214734	.....	Ga. s.	Tiger.....	39	31	55.9	15.3	7.0	Fsh.	10	50	1917	Tacoma, Wash.....	Seattle, Wash.
218626	.....	Ga. s.	Tiger.....	15	10	52.3	14.5	4.2	Tow.	1	50	1919	Empire, Oreg.....	Marshfield, Oreg.
220260	.....	Ga. s.	Tiger.....	10	7	32.2	15.6	3.6	Msc.	1	20	.....	Unknown.....	New York, N. Y.
203021	KVHN	Ga. y.	Tigress.....	24	23	45.9	15.2	5.8	Yct.	2	.....	1905	Bridgeport, Conn.....	Do.
204134	.....	Ga. s.	Tillamook.....	15	10	44.0	11.8	4.4	Fsh.	1	35	1907	Douglas, Alaska.....	Juneau, Alaska.
208694	.....	Ga. y.	[6]Tillamook.....	21	16	58.4	12.0	6.2	Yct.	1	.....	1911	Port Clinton, Ohio	Detroit, Mich.
208718	LBWH	Ga. s.	Tillamook.....	440	309	119.0	28.4	11.0	Frt.	8	280	1911	North Bend, Oreg.....	Seattle, Wash.
208317	.....	Ga. s.	Tillicum.....	14	10	40.0	12.2	4.6	Fsh.	2	20	1911	Seattle, Wash	Unalaska, Alaska.
213292	.....	Ga. s.	Tillicum.....	26	18	56.0	14.0	6.1	Fsh.	5	50	1915	Portland, Oreg.....	Los Angeles, Cal.
215954	.....	Ga. s.	Tillicum.....	24	21	47.0	12.4	6.2	Fsh.	6	50	1918	Seattle, Wash.....	Seattle, Wash.
221312	.....	Ga. s.	Tillikum.....	8	7	34.3	9.3	4.2	Fsh.	2	5	1920	.....do.....	Juneau, Alaska.
145180	.....	Ga. s.	Tillie Carr.....	13	11	37.8	14.2	4.2	Frt.	1	10	1878	Green Bank, N. J.....	Philadelphia, Pa.
211325	.....	Ga. s.	Tillie H.....	7	5	33.0	10.0	4.0	Pas.	1	27	1913	Manitowoc, Wis.....	Chicago, Ill.
208216	.....	Ga. s.	Tillie W.....	15	10	48.0	13.0	4.9	Fri.	1	65	1910	Oakland, Cal.....	San Francisco, Cal.
209756	.....	Ga. s.	Tillikum.....	12	8	37.9	10.8	4.9	Pas.	2	35	1912	Los Angeles, Cal.....	Los Angeles, Cal.
213418	.....	Ga. s.	Time.....	10	7	30.9	11.0	5.8	Fsh.	1	16	1915	Everett, Wash.....	Seattle, Wash.
209327	.....	Ga. s.	Timer.....	10	10	28.0	9.6	3.6	Fsh.	2	15	1906	Marinette, Wis.....	Milwaukee, Wis.
214331	.....	Ga. s.	Timpanogos.....	11	5	36.0	12.0	4.4	Frt.	1	15	1916	Brooklin, Me.....	Belfast, Me.
211826	.....	Ga. s.	Tindeco.....	13	9	39.7	10.3	3.6	Frt.	1	24	1910	Lake Shore, Md.....	Washington, D. C.
221000	.....	Ga. s.	Tin Pan.....	8	6	28.3	8.0	3.3	Frt.	1	16	1906	Clinton, Iowa.....	Vicksburg, Miss.
204101	.....	Ga. s.	Tioga.....	11	8	39.5	8.6	3.4	Pas.	1	.....	1907	North Bend, Oreg.....	Marshfield, Oreg.
210567	.....	Ga. p.	Ti-Orwell.....	15	9	49.0	14.5	1.4	Fer.	1	30	1912	Ticonderoga, N. Y.....	Rouses Point, N. Y.
216459	.....	Ga. s.	Tip.....	13	12	39.0	13.7	2.3	Pas.	1	24	1914	St. Louis, Mo.....	Nashville, Tenn.
145799	.....	Ga. s.	Tip Top.....	27	18	58.3	10.7	5.1	Pas.	4	.....	1898	New York, N. Y.....	New York, N. Y.
203251	.....	Ga. s.	Tisnin.....	8	6	36.4	8.2	3.8	Pas.	4	10	1898	.....do.....	Erie, Pa.
208754	.....	Ga. s.	Titania.....	34	23	64.2	14.7	5.1	Pas.	3	76	1911	Bayonne, N. J.....	New York, N. Y.
210107	.....	Ga. s.	Titantic.....	9	9	35.7	9.7	3.1	Fsh.	1	16	1912	Metlakatla, Alaska.....	Ketchikan, Alaska.
206233	.....	[9]Ga. p.	Toby.....	9	6	52.0	10.0	1.5	Msc.	1	15	1909	Crescent, La.....	Morgan City, La.

[1] Formerly sch. Carmita.
[2] Formerly sch. J. T. Liddle.
[3] Formerly ga. y. Mystery.
[4] Formerly ga. y. Lurline.
[5] Formerly bge. Owensboro.
[6] Formerly ga. y. Tillamook.
[9] Formerly U. S. S. S. P. 269.
† Prize vessel.

MERCHANT MOTOR VESSELS OF THE UNITED STATES—Continued.

Official No.	Signal letters.	Rig.	Name of vessel.	Gross tonnage.	Net tonnage.	Length.	Breadth.	Depth.	Service.	Crew.	Indicated horsepower.	When built.	Where built.	Home port (where permanent document issues.
						Feet.	*Feet.*	*Feet.*						
220398	.....	Ga. s.	Toby	12	10	29.6	12.2	3.7	Fsh.	1	18	1910	Bayshore, N. Y	Patchogue, N. Y.
203430	.....	Ga. y.	Toddy Wax	17	11	50.8	10.8	5.4	Yct.	2	.....	1906	Bristol, R. I	Philadelphia, Pa.
220125	.....	Ga. y.	Tofa	16	9	46.4	10.6	4.8	Yct.	2	250	1920	Boston, Mass	Boston, Mass.
202636	.....	Ga. s.	Togo	14	8	47.1	14.7	4.9	Frt.	2	24	1905	Dennysville, Me	Eastport, Me.
207358	.....	Ga. s.	Togo	7	6	32.8	8.5	3.8	Pas.	1	12	1905	Holland, Mich	Grand Haven, Mich.
213425	.....	Ga. y.	Togo	45	43	60.2	17.3	4.2	Yct.	3	25	1906	Toms River, N. J	Philadelphia, Pa.
221654	.....	Ga. s.	Togo	18	16	57.9	14.5	2.2	Tow.	1	30	1921	Point Marion, Pa	Pittsburgh, Pa.
204305	.....	Ga. s.	Tokoh-Lou	14	10	42.7	10.4	3.4	Pas.	2	30	1907	Seattle, Wash	Cordova, Alaska.
206089	.....	Ga. s.	Tokeland	12	8	51.0	14.0	3.0	Oys.	1	40	1909	South Bend, Wash	Port Townsend, Wash.
202936	.....	Ga. s.	Toke Point	11	8	51.0	14.0	3.0	Pas.	1	.....	1906	.....do	Do.
203624	.....	Ga. s.	Tom	41	21	74.4	22.8	4.7	Frt.	3	70	1906	Biloxi, Miss	Gulfport, Miss.
211122	.....	*Ga. p.	Tom	7	7	38.5	8.1	3.0	Pas.	1	10	1909	Hannibal, Ohio	Cincinnati, Ohio.
213578	.....	†Ga. p.	Tom	13	11	62.0	14.0	2.1	Tow.	2	54	1915	Nashville, Tenn	Nashville, Tenn.
208224	.....	Ga. s.	Tom II	51	35	80.5	19.0	4.5	Frt.	6	50	1910	Mattsonville, La	New Orleans, La.
220541	.....	Ga. s.	Tomboy	7	5	31.0	9.4	3.4	Fsh.	1	16	1920	Metlakatla, Alaska	Ketchikan, Alaska.
200970	.....	Ga. s.	Tom Fort	6	6	31.1	6.0	3.0	Pas.	1	12	1904	Chattanooga, Tenn	Chattanooga, Tenn.
106915	.....	Ga. s.	[1] Tom Wogan	14	13	35.5	15.2	3.0	Frt.	1	18	1892	Patchogue, N. Y	New York, N. Y.
111286	.....	Ga. s.	[2] Tom & Al	84	57	82.0	17.8	8.5	Pas.	3	60	1900	Ballard, Wash	Seattle, Wash.
150381	.....	Ga. s.	[3] Tomah	10	10	38.8	11.3	3.9	Fsh.	3	.....	1884	Chicago, Ill	Milwaukee, Wis.
216340	.....	Ga. s.	Tongass	64	54	62.7	17.6	7.9	Fsh.	8	80	1918	Tacoma, Wash	Seattle, Wash.
214854	.....	*Ga. p.	Tongue Point	87	87	64.9	30.0	4.0	Drg.	4	35	1911	Portland, Oreg	Astoria, Oreg.
207709	.....	Ga. s.	Tonka	17	11	40.5	12.0	4.0	Fsh.	6	20	1910	Seattle, Wash	Juneau, Alaska.
222324	.....	Ga. s.	Tonsina	15	10	38.5	13.5	5.0	Fsh.	2	40	1914	Cordova, Alaska	Do.
145432	.....	Ga. s.	Tony Faust	10	9	52.5	13.0	3.5	Frt.	2	.....	1886	Dorchester County, Md	Alexandria, Va.
205013	.....	Ga. y.	[4] Topaz	17	13	43.8	10.8	5.7	Yct.	1	25	1908	Bristol, R. I	Boston, Mass.
201210	.....	Ga. s.	Topaz	14	13	37.2	10.5	4.4	Pas.	1	.....	1904	Manitowoc, Wis	Memphis, Tenn.
221326	MCTP	Ga. y.	Topaz	64	44	74.0	15.3	5.8	Yct.	4	450	1921	East Greenwich, R. I	Providence, R. I.
215258	.....	Ga. y.	Topaz VII	23	14	52.2	11.0	5.6	Yct.	2	50	1917	Wiscasset, Me	Port Huron, Mich.
215686	.....	Ga. y.	Topaz VIII	23	14	52.2	11.0	5.6	Yct.	2	100	1917	.....do	Boothbay, Me.
200385	.....	Ga. s.	Topo	229	173	117.0	31.0	6.6	Frt.	10	148	1903	Alameda, Cal	San Francisco, Cal.
206134	.....	Ga. s.	Topsail Girl	62	33	74.6	20.0	9.0	Fsh.	8	81	1909	East Boothbay, Me	Tampa, Fla.
213927	.....	Ga. s.	Topsy D	9	6	33.0	9.7	3.6	Fsh.	2	14	1907	Seattle, Wash	Seattle, Wash.
211206	LCWH	Ga. y.	Torbatross	27	24	50.8	15.2	5.9	Yct.	3	75	1913	New York, N. Y	Annapolis, Md.
209487	.....	Ga. s.	Tordenskjold	57	39	62.5	18.0	9.1	Fsh.	3	80	1911	Seattle, Wash	Seattle, Wash.
221965	.....	Ga. s.	Torleif	6	5	31.5	10.4	3.4	Fsh.	7	20	1917	Seaside Park, N. J	Philadelphia, Pa.
145466	.....	Ga. s.	Torment	12	11	33.1	12.4	4.6	Pas.	2	16	1885	Newburyport, Mass	New York, N. Y.
24944	.....	Ga. s.	Tormentor	10	9	37.0	14.0	4.0	Frt.	1	20	1873	Welches Point, Conn	New Haven, Conn.
204532	.....	Ga. s.	Toronto	10	9	32.3	7.8	3.6	Pas.	2	10	1903	Louisiana, Mo	St. Louis, Mo.
216752	.....	Ga. s.	Toronto	18	12	49.5	12.1	5.0	Fsh.	3	60	1918	Los Angeles, Cal	Los Angeles, Cal.
207086	.....	Ga. s.	Tortuga	15	10	35.0	8.6	4.7	Pas.	1	35	1909	San Pedro, Cal	Do.
207703	.....	Ga. s.	Tortuga	15	10	35.0	8.6	4.7	Frt.	4	35	1909	.....do	Do.
204313	.....	Ga. s.	Totem	12	8	46.0	11.5	3.6	Pas.	1	50	1907	Seattle, Wash	Cordova, Alaska.
213183	.....	Ga. s.	Totem	18	11	43.1	13.6	6.3	Fsh.	5	32	1915	Sebasco, Me	Portland, Me.
210520	.....	Ga. s.	Tourist	7	6	32.3	7.7	3.5	Pas.	1	21	1909	Indian River, Mich	Grand Haven, Mich.
213872	.....	Ga. s.	Tourist	8	5	48.3	12.5	2.3	Pas.	1	40	1916	West Palm Beach, Fla	Miami, Fla.
221323	.....	Ga. s.	Tourist	15	7	60.0	27.0	5.5	Frt.	1	90	1921	Astoria, Oreg	Astoria, Oreg.
211601	.....	Ga. s.	Tourist II	13	12	46.9	11.6	4.4	Pas.	1	28	1913	Indian River, Mich	Grand Haven, Mich.
161887	KQWP	Ga. y.	[5] Towindward	42	37	52.0	16.9	7.9	Yct.	5	10	1901	New York, N. Y	New York, N. Y.
219072	.....	Ga. y.	Toxaway	21	14	51.8	11.0	5.4	Yct.	2	400	1919	.....do	Do.
212723	.....	Ga. s.	Traffic	8	7	35.3	8.2	4.7	Frt.	1	18	1914	Morris Heights, N. Y	New Bedford, Mass.
215130	.....	Ga. s.	Trail	5	5	36.7	7.8	2.6	Tow.	2	12	1914	Evansville, Ind	St. Louis, Mo.
222118	.....	*Ga. p.	Trail	27	23	48.0	10.0	3.0	Tow.	2	15	1922	Livermore, Ky	Louisville, Ky.
205977	.....	Ga. s.	Tramp	14	12	49.0	12.3	2.5	Frt.	1	15	1909	Wildwood, N. J	Philadelphia, Pa.
209104	.....	Ga. s.	Tramp	18	16	56.6	14.4	5.1	Frt.	1	50	1911	Empire, Oreg	Marshfield, Oreg.
211465	.....	Ga. s.	Tramp	11	10	36.7	10.5	4.7	Fsh.	2	15	1912	Rogers City, Mich	Port Huron, Mich.
212540	.....	Ga. s.	Tramp	10	8	29.3	10.3	3.5	Fsh.	1	4	1912	Wrangell, Alaska	Seattle, Wash.
217703	.....	Ga. y.	Tramp	19	16	47.4	11.3	5.7	Yct.	2	60	1909	South Boston, Mass	Sandusky, Ohio.
214179	LGCN	Ga. y.	Tramp II	74	47	83.4	16.1	8.3	Yct.	5	175	1916	Port Clinton, Ohio	Detroit, Mich.
222276	.....	Ga. s.	Transco No. 1	43	29	53.5	15.8	8.1	Tow.	7	180	1922	Kingston, N. Y	New York, N. Y.
222172	.....	Ga. s.	Transco No. 2	48	33	62.4	16.4	7.7	Tow.	7	240	1922	.....do	Do.
145040	.....	†Ga. s.	Transit	29	19	59.0	16.0	6.0	Tow.	1	25	1894	San Francisco, Cal	San Francisco, Cal.
200707	.....	Ga. s.	Transit	14	10	50.0	12.0	4.0	Tow.	1	55	1904	South Bend, Wash	Port Townsend, Wash.
205735	.....	Ga. p.	Transit	38	24	60.0	20.0	4.8	Fer.	3	40	1908	Marshfield, Oreg	Marshfield, Oreg.
207305	.....	Ga. s.	Traveler	9	6	39.8	9.1	3.5	Pas.	1	40	1910	Portland, Oreg	Juneau, Alaska.
211101	.....	Ga. s.	Traveler	22	15	42.5	13.7	5.7	Fsh.	8	20	1913	Tacoma, Wash	Do.
212302	.....	Ga. s.	Traveler	16	10	47.5	9.8	5.9	Tow.	1	60	1910	Ashland, Wis	Marquette, Mich.
213323	.....	Ga. s.	Traveler	9	6	37.6	8.6	4.3	Pas.	1	80	1915	Los Angeles, Cal	Los Angeles, Cal.
217881	.....	Ga. s.	Traveler	15	8	36.0	11.0	3.9	Pas.	2	35	1913	Palm Beach, Fla	Miami, Fla.
92592	.....	Ga. s.	[6] Traveler II	45	35	75.1	13.5	6.7	Pas.	3	100	1894	Morris Heights, N. Y	New York, N. Y.
210415	.....	Ga. s.	Traveler II	8	6	36.0	10.3	4.3	Fsh.	1	25	1912	Seattle, Wash	Ketchikan, Alaska.
217758	.....	Ga. s.	Traveller	36	25	55.0	15.0	6.9	Fsh.	8	50	1919	Los Angeles, Cal	Los Angeles, Cal.
209673	.....	Ga. s.	Traverse	57	36	65.2	17.5	5.0	Pas.	2	.....	1909	Valley Landing, Minn	St. Paul, Minn.

[1] Formerly ga. s. Arthur D.
[2] Formerly st. s. Ragnhild.
[3] Formerly Sloop Phantom.
[4] Formerly ga. y. Sarah Webb.
[5] Formerly ga. y. {a Vanessa. b Oomiak.
[6] Formerly ga. y. {a Macbeth. b Golden Fleece.
† Oil engine.

MERCHANT MOTOR VESSELS OF THE UNITED STATES—Continued.

Official No.	Signal letters.	Rig.	Name of vessel.	Gross tonnage.	Net tonnage.	Length.	Breadth.	Depth.	Service.	Crew.	Indicated horsepower.	When built.	Where built.	Home port (where permanent documents issues).
						Feet.	*Feet.*	*Feet.*						
219666	.....	Ga. s.	Trego	8	5	33.6	9.2	4.0	Fsh.	2	12	1920	Seattle, Wash	Ketchikan, Alaska.
209628	.....	Ga. s.	Tregurtha	14	10	54.0	11.5	5.3	Tow.	2	60	1912	Harrisburg, Tex	Port Arthur, Tex.
201119	LHBT	Ga. s.	[1] Trenton	83	67	87.0	21.6	10.2	Plt.	5	265	1904	Essex, Mass	New York, N. Y.
212016	.....	Ga. s.	Treo	28	19	40.5	13.4	6.5	Fsh.	4	35	1914	Poulsbo, Wash	Seattle, Wash.
214300	.....	Ga. s.	Trepang II	14	11	38.0	11.0	4.9	Frt.	1	18	1916	Chicago, Ill	Chicago, Ill.
208916	.....	Ga. s.	Trident	27	12	62.4	13.5	6.6	Fsh.	10	60	1911	East Boothbay, Me	Boothbay, Me.
215352	.....	Ga. s.	Trieste	12	9	44.7	11.4	3.8	Frt.	2	25	1917	St. Marys, Ga	Fernandina, Fla.
214525	.....	Ga. s.	Trijo	15	7	45.8	12.6	3.4	Frt.	2	12	1916	St. Michaels, Md	Baltimore, Md.
145758	.....	Ga. s.	Trilby	7	6	37.5	13.2	5.6	Frt.	1	.....	1895	Machias, Me	Eastport, Me.
145722	.....	Ga. s.	Trilby	6	6	29.0	12.0	3.9	Pas.	4	.....	1896	Atlantic City, N. J	Philadelphia, Pa.
215156	LHGB	Ga. y.	Trillora II	63	43	88.5	13.9	6.6	Yct.	5	440	1917	Boston, Mass	New York, N. Y.
213091	.....	Ga. s.	Trimembral	20	7	45.7	14.1	6.3	Frt.	1	45	1915	Rockland, Me	Rockland, Me.
21670	.....	Ga. s.	[2] Trinacria	27	23	51.8	10.4	6.8	Frt.	2	50	1853	New York, N. Y	New York, N. Y.
202917	KVGQ	Ga. y.	[3] Trinculo	31	27	60.1	14.2	6.2	Yct.	2	.....	1906	Long Island City, N. Y.	Baltimore, Md.
208311	.....	Ga. s.	Trinity	9	7	50.9	9.7	3.3	Mso.	1	27	1906	Smiths Point, Tex	Port Arthur, Tex.
145070	.....	Ga. s.	Trio	19	18	56.0	15.3	3.6	Frt.	2	25	1903	Patchogue, N. Y	Patchogue, N. Y.
209486	.....	Ga. s.	Trio	37	18	52.0	16.3	6.6	Tow.	2	.....	1911	Decatur, Wash	Seattle, Wash.
211395	.....	Ga. y.	Trio	16	11	35.7	12.6	3.8	Yct.	1	10	1913	Oyster Bay, N. Y	New York, N. Y.
211996	.....	Ga. s.	Trio	28	19	46.4	14.2	5.9	Fsh.	6	40	1914	Tacoma, Wash	Seattle, Wash.
208978	.....	Ga. s.	Triplets	8	8	30.0	9.1	3.7	Fsh.	3	.....	1909	Green Bay, Wis	Milwaukee, Wis.
145650	.....	Ga. s.	Triton	10	8	40.0	9.0	4.0	Fsh.	2	.....	1891	Lowell, Mass	Hartford, Conn.
145926	.....	Ga. s.	Triton	11	10	36.7	14.5	4.8	Frt.	3	12	1902	Osterville, Mass	New Bedford, Mass.
203902	.....	Ga. s.	Triton	10	7	37.6	9.5	3.6	Frt.	1	15	1907	Astoria, Oreg	Astoria, Oreg.
203903	.....	Ga. s.	Triton	16	11	48.6	12.4	4.0	Pas.	1	30	1907	Ballard, Wash	Cordova, Alaska.
220309	.....	Ga. y.	Triton	16	11	41.1	11.0	5.8	Yct.	1	25	1920	Everett, Wash	Seattle, Wash.
209827	.....	Ga. s.	Tritonia	12	10	38.5	9.8	4.5	Fsh.	2	24	1906	St. Joseph, Mich	Grand Haven, Mich.
207232	.....	Ga. s.	Triumph	15	10	48.0	13.0	4.8	Tow.	1	90	1910	Oakland, Cal	Seattle, Wash.
208019	.....	Ga. s.	Trix	8	7	29.5	8.0	3.4	Pas.	2	8	1909	Traverse City, Mich	Grand Haven, Mich.
208188	.....	Ga. y.	Trojan	22	15	47.2	15.2	5.2	Yct.	1	.....	1910	Oakland, Cal	Los Angeles, Cal.
218036	LRCM	Ga. s.	Trolltind	2,174	1,590	243.7	47.3	24.2	Frt.	20	1,000	1919	Seattle, Wash	New York, N. Y.
209261	LCFK	Ga. y.	[4] Troubadour	18	12	44.5	10.1	5.3	Yct.	1	40	1911	Toms River, N. J	Do.
145653	.....	Ga. y.	TROUBADOUR	15	15	74.0	10.0	4.0	Yct.	2	.....	1893	Pittsburgh, Pa	Pittsburgh, Pa.
206932	.....	Ga. s.	Truant	17	6	53.8	12.5	4.5	Frt.	2	80	1909	Toledo, Oreg	Newport, Oreg.
207056	.....	Ga. s.	Truant	7	6	38.4	9.2	3.2	Fsh.	2	30	1908	Traverse City, Mich	Grand Haven, Mich.
218193	LRJS	Ga. y.	Truant	20	13	56.9	10.5	4.0	Yct.	1	218	1894	Morris Heights, N. Y	New York, N. Y.
207757	.....	Ga. s.	Truth	15	13	45.8	11.6	4.1	Fsh.	1	.....	1910	Ketchikan, Alaska	Portland, Oreg.
208949	.....	Ga. s.	Try	5	5	24.2	6.3	2.4	Fsh.	2	4	1907	Jackson Harbor, Wis	Milwaukee, Wis.
206174	.....	Ga. s.	Trygve	15	12	38.5	10.8	4.5	Mso.	1	20	1909	Dockton, Wash	Wrangell, Alaska.
222142	.....	Ga. s.	Try me	10	9	41.4	13.0	3.2	Pas.	3	20	1922	New Orleans, La	New Orleans, La.
145644	.....	Ga. s.	Tryne Kahler	10	7	34.1	14.0	3.3	Fsh.	1	37	1893	Patchogue, N. Y	New York, N. Y.
213766	.....	Ga. y	[5] Tuck-A-Hoe	37	35	36.6	13.7	5.9	Yct.	2	20	1915	Ballard, Wash	Seattle, Wash.
211251	.....	Ga. s.	Tuebor	13	9	47.6	11.8	3.6	Pas.	1	20	1913	Lake Coligan, La	Brashear, La.
212564	.....	Ga. s.	Tule	8	6	38.5	10.5	4.8	Tow.	1	60	1914	Stockton, Cal	San Francisco, Cal.
219997	.....	Ga. s.	Tulip	8	6	32.1	9.2	4.0	Tow.	2	20	1919	Seattle, Wash	Seattle, Wash.
220217	.....	Ga. s.	Tulip	7	5	30.8	8.7	4.5	Fsh.	3	18	1920	....do	Do.
77475	.....	Ga. s.	[6] Tuna	14	9	52.4	16.6	4.0	Frt.	2	20	1901	Pocomoke City, Md	New York, N. Y.
201300	.....	Ga. s.	Tuna	10	8	31.5	10.2	3.5	Fsh.	2	.....	1904	Coupeville, Wash	Seattle, Wash.
210761	.....	Ga. s.	Tuna	14	9	39.0	8.1	4.4	Frt.	1	20	1912	Seattle, Wash	Do.
215160	.....	Ga. y.	Tuna	30	14	67.9	10.5	5.9	Yct.	1	400	1917	Boston, Mass	New York, N. Y.
213207	LFKB	Ga. y.	Tuna III	26	17	43.6	11.5	6.3	Yct.	2	50	1915	Port Inglis, Fla	Miami, Fla.
212079	.....	Ga. s.	Turf III	12	11	37.5	9.0	3.5	Pas.	1	25	1914	Grafton, Ill	Memphis, Tenn.
221598	.....	Ga. s.	TURNBULL	29	19	60.0	14.0	5.0	Tow.	3	90	1921	Nashville, Tenn	St. Louis, Mo.
207038	.....	Ga. s.	Turner E. Hubby	13	10	39.0	11.8	2.2	Pas.	2	16	1909	Matagorda, Tex	Port Lavaca, Tex.
145776	.....	Ga. s.	Turtle	36	24	64.0	16.2	4.6	Tow.	2	80	1898	Patchogue, N. Y	New York, N. Y.
209607	.....	Ga. s.	Turtle	16	14	44.2	12.0	3.2	Frt.	1	8	1912	Marshfield, Oreg	Marshfield, Oreg.
200985	.....	Ga. s.	Tuscan	14	12	37.1	14.7	4.7	Frt.	2	.....	1904	East Rockaway, N. Y	New York, N. Y.
203453	.....	Ga. s.	Tuscarora	12	8	39.5	12.3	3.8	Pas.	1	28	1906	Saugatuck, Mich	Grand Haven, Mich.
202006	.....	Ga. s.	20th Century	13	11	44.2	14.2	4.0	Oys.	1	.....	1905	Patchogue, N. Y	New York, N. Y.
145391	.....	Ga. s.	Twilight	46	32	66.4	22.3	6.5	Frt.	4	.....	1884	Madison, Md	Beaufort, N. C.
145726	.....	Ga. s.	Twilight	7	5	48.2	11.0	3.0	Frt.	1	.....	1896	Monie, Md	New Haven, Conn.
145929	.....	Ga. s.	Twilight	15	14	35.7	11.4	3.7	Pas.	2	14	1902	Atlantic City, N. J	Philadelphia, Pa.
204595	.....	Ga. s.	Twilight	15	10	45.0	15.0	3.9	Tow.	1	12	1906	Tiburon, Cal	San Francisco, Cal.
205388	.....	Ga. s.	Twilight	6	6	40.8	7.4	6.2	Pas.	1	18	1908	Dubuque, Iowa	Dubuque, Iowa.
206381	.....	Ga. s.	Twilight	9	7	39.7	9.3	4.1	Mso.	1	12	1899	Long Island City, N. Y	New York, N. Y.
207858	.....	Ga. s.	Twilight	14	14	48.0	14.0	4.2	Fsh.	2	25	1910	Morehead City, N. C	Key West, Fla.
213068	.....	Ga. s.	Twilight	33	22	51.1	14.3	6.3	Fsh.	7	40	1915	Tacoma, Wash	Seattle, Wash.
220400	.....	Ga. y.	Twilight II	24	8	52.1	12.4	5.2	Yct.	2	60	1920	Erie, Pa	Erie, Pa.
214618	.....	Ga. s.	Twins	13	9	39.0	12.3	4.6	Fsh.	3	40	1916	Buffalo, N. Y	Buffalo, N. Y.
219140	.....	Ga. s.	Twin B	9	7	40.0	11.9	3.7	Fsh.	1	18	1919	Port Althorp, Alaska	Juneau, Alaska.
213955	.....	Ga. s.	Twin Boys	40	27	80.5	20.0	4.0	Fer.	2	100	1916	Champlain, N. Y	Rouses Point, N. Y.
207121	.....	Ga. s.	Twin River	13	12	33.5	9.0	8.9	Fsh.	3	12	1907	Two Rivers, Wis	Milwaukee, Wis.

[1] Formerly sch. Kernwood.

[2] Formerly (a sch. y. Ray. b sch. y. Woodmansee. c ga. s. Stalwart.

[3] Formerly ga. y. Kosagaas.

[4] Formerly ga. y. Nellie F. II.

[5] Formerly ga. y. Klatawa.

[6] Formerly ga. s. John S. Waples.

MERCHANT MOTOR VESSELS OF THE UNITED STATES—Continued.

Official No.	Signal letters.	Rig.	Name of vessel.	Gross tonnage.	Net tonnage.	Length.	Breadth.	Depth.	Service.	Crew.	Indicated horsepower.	When built.	Where built.	Home port (where permanent document issues).
						Feet.	*Feet.*	*Feet.*						
214433	.....	Ga. s.	Twin Sisters	5	5	24.6	7.8	3.3	Fsh.	1	9	1908	St. James, Mich.	Grand Haven, Mich.
212990	.....	Ga. s.	Twin XX	13	10	37.7	12.2	5.1	Pas.	1	25	1915	Los Angeles, Cal.	Los Angeles, Cal.
145443	.....	Ga. s.	Two Annas	8	8	33.8	12.4	4.0	Oys.	2	.....	1887	Stockton, Md.	Cape Charles, Va.
218816	.....	[6]Ga. p.	Two B	20	12	47.0	12.0	2.4	Oys.	3	14	1908	Grand Isle, La.	New Orleans, La.
145905	.....	Ga. s.	Two Boys	10	6	32.8	11.4	4.0	Fsh.	6	.....	1901	East Bay, Fla.	Tampa, Fla.
211751	.....	Ga. s.	Two Bros	6	6	28.0	8.4	3.0	Fsh.	1	8	1913	Northport, Mich.	Grand Haven, Mich.
145445	.....	Ga. s.	Two Brothers	16	16	46.0	16.0	3.6	Wld.	2	16	1886	South Oyster Bay, N.Y.	New York, N. Y.
145893	.....	Ga. s.	Two Brothers	14	8	39.5	12.7	5.3	Fsh.	4	.....	1901	Dorchester, Mass.	Gloucester, Mass.
208950	.....	Ga. s.	Two Brothers	16	15	38.4	9.5	4.4	Fsh.	4	20	1909	Manitowoc, Wis.	Milwaukee, Wis.
210621	.....	Ga. s.	Two Brothers	5	5	27.2	8.8	3.6	Fsh.	1	40	1912	Little Saumico, Wis.	Do.
214357	.....	Ga. s.	Two Brothers	18	12	50.8	12.9	5.4	Fsh.	1	10	1915	Los Angeles, Cal.	Los Angeles, Cal.
214992	.....	Ga. s.	Two Brothers	8	7	30.2	8.6	3.8	Fsh.	1	8	1905	Sturgeon Bay, Wis.	Milwaukee, Wis.
217544	.....	Ga. s.	Two Fats	8	6	32.2	7.1	4.0	Fsh.	1	10	1918	Seattle, Wash.	Seattle, Wash.
221968	.....	Ga. y.	247	81	55	101.4	14.6	8.1	Ycl.	3	250	1917	Greenport, N. Y.	Boston, Mass.
202649	.....	Ga. s.	Two Friends	8	7	37.0	13.3	2.6	Pas.	2	9	1905	Port Orange, Fla.	Brunswick, Ga.
220071	.....	Ga. s.	Two Friends	7	6	31.0	10.6	4.2	Fsh.	1	16	1920	Mystic, Conn.	Newport, R. I.
220884	.....	Ga. s.	Two Sams	8	7	34.5	10.2	3.3	Plt.	2	10	1920	Bridgeboro, N. J.	Philadelphia, Pa.
145440	.....	Ga. s.	Two Sisters	6	6	31.0	13.0	3.2	Fsh.	1	12	1886	Patchogue, N. Y.	Greenport, N. Y.
145464	.....	Ga. s.	Two Sisters	10	5	49.0	12.9	3.3	Frt.	2	12	1887	Somerset County, Md.	Annapolis, Md.
145739	.....	Ga. s.	Two Sisters	13	12	43.2	13.3	4.0	Oys.	2	.....	1897	Oakdale, N. Y.	New York, N. Y.
145769	.....	Ga. s.	Two Sisters	9	9	34.2	12.2	5.6	Msc.	4	.....	1898	Bremen, Me.	New Bedford, Mass.
202358	.....	Ga. s.	Two Sisters	6	5	32.0	9.4	3.6	Msc.	1	7	1905	Jersey City, N. J.	New York, N. Y.
203121	.....	Ga. s.	Two Sisters	10	5	53.7	12.7	3.6	Frt.	3	.....	1906	Allemands, La.	New Orleans, La.
207049	.....	Ga. s.	Two Sisters	6	6	27.0	8.6	2.8	Fsh.	2	9	1903	Manitowoc, Wis.	Grand Haven, Mich.
219729	.....	Ga. s.	Two Sons	8	5	38.7	10.8	2.3	Oys.	2	12	1909	Empire, La.	New Orleans, La.
208734	.....	Ga. s.	Two States	7	7	30.8	8.0	2.2	Pas.	2	12	1911	Mound City, Ill.	St. Louis, Mo.
204209	.....	Ga. s.	Tyee	14	10	44.0	11.6	4.1	Frt.	2	.....	1907	Dockton, Wash.	Tacoma, Wash.
213164	.....	Ga. s.	Tyee	18	12	38.0	11.8	5.0	Fsh.	3	20	1915	Seattle, Wash.	Seattle, Wash.
213224	.....	Ga. s.	Tyee	16	11	39.0	11.7	4.4	Fsh.	1	20	1915	Ketchikan, Alaska	Ketchikan, Alaska.
218087	.....	Ga. s.	Tyee	10	7	39.0	9.7	4.0	Fsh.	2	20	1919	Poulsbo, Wash.	Seattle, Wash.
201752	.....	Ga. s.	Tyone	11	7	53.0	12.0	4.5	Pas.	1	.....	1905	Portland, Oreg.	Portland, Oreg.
216474	.....	Ga. s.	Typhoon	8	5	31.0	10.9	5.7	Frt.	1	.....	1915	Seattle, Wash.	Seattle, Wash.
			U.											
222047	.....	Ga. s.	U. F. 1	5	5	33.6	9.1	3.2	Fsh.	3	18	1913	Long Branch, N. J.	Philadelphia, Pa.
222048	.....	Ga. s.	U. F. 2	6	5	33.6	9.5	3.2	Fsh.	6	18	1913	.....do.....	Do.
211054	.....	Ga. s.	U. M. Gillikin	18	12	42.4	13.1	3.6	Msc.	2	30	1913	Morehead City, N. C.	Brunswick, Ga.
209049	.....	Ga. s.	U. S. A	19	15	40.5	15.5	5.9	Pas.	1	.....	1911	Newark, N. J.	Newark, N. J.
212253	.....	Ga. s.	U. S. A	19	13	46.5	14.2	5.0	Pas.	1	51	1914	Chicago, Ill.	Chicago, Ill.
211935	.....	Ga. s.	[1]U. S. BILOXI	555	454	240.0	32.0	8.5	Frt.	13	150	1914	Violet, La.	New Orleans, La.
211359	.....	Ga. s.	[2]U. S. EUTAH	476	376	220.0	32.0	8.5	Frt.	7	150	1913	.....do.....	Do.
211358	.....	Ga. s.	[3]U. S. GORGAS	416	316	200.0	32.0	8.5	Frt.	7	150	1913	.....do.....	Do.
211360	.....	Ga. s.	[4]U. S. HOLT	416	316	200.0	32.0	8.5	Frt.	7	150	1913	.....do.....	Do.
212180	.....	Ga. s.	[5]*U. S. Jackson*	516	406	220.0	32.0	8.5	Frt.	7	150	1914	.....do.....	Do.
211896	.....	Ga. s.	[6]U. S. UNLOADER	416	316	200.0	32.0	8.5	Frt.	7	150	1913	.....do.....	Do.
208089	.....	Ga. s.	U & I	10	9	29.0	9.4	3.6	Fsh.	2	14	1901	Manistique, Mich.	Grand Haven, Mich.
213830	.....	Ga. s.	U & I	20	10	42.2	13.8	5.8	Fsh.	2	32	1915	Portland, Me.	Portland, Me.
216533	.....	Ga. s.	U & I	23	19	47.2	12.7	5.8	Fsh.	6	40	1919	Seattle, Wash.	Juneau, Alaska.
219219	.....	Ga. s.	U & I	10	7	36.2	11.8	2.8	Fsh.	2	16	1919	Sitka, Alaska	Do.
220281	.....	Ga. s.	U & I	7	5	30.0	10.2	4.1	Fsh.	1	35	1920	South Bend, Wash.	Do.
222267	.....	Ga. y.	Uarco	22	17	52.0	11.0	4.9	Yct.	3	450	1922	Milwaukee, Wis.	Chicago, Ill.
205555	.....	Ga. s.	Uautogo	14	12	48.0	11.0	4.1	Pas.	2	.....	1908	Canastota, N. Y.	Bridgeport, Conn.
204331	.....	Ga. s.	Uautogo II	7	6	34.6	8.4	3.2	Pas.	1	.....	1907	Fulton, N. Y.	Cape Vincent, N. Y.
214379	.....	Ga. s.	Ukiuwak	15	10	43.0	13.8	4.2	Frt.	2	8	1916	Nome, Alaska	Nome, Alaska.
211050	.....	Ga. y.	Ulana II	33	29	54.5	12.6	5.5	Yct.	2	40	1913	New York, N. Y.	Georgetown, S. C.
217784	.....	Ga. s.	Ulloa	22	15	41.7	13.5	5.9	Fsh.	....	27	1919	Tacoma, Wash.	Ketchikan, Alaska.
25318	.....	Ga. s.	Ulrica	11	10	40.1	13.9	3.6	Msc.	1	12	1879	Sayville, N. Y.	Patchogue, N. Y.
207024	.....	[6]Ga. p.	Umatilla	14	9	58.5	20.5	2.2	Fer.	1	45	1908	Plymouth, Wash.	Seattle, Wash.
220273	.....	Ga. s.	Umatilla	12	8	37.3	10.2	5.1	Fsh.	3	16	1920	Seattle, Wash.	Do.
220294	.....	Ga. s.	Umatilla	39	27	52.9	15.2	7.1	Fsh.	9	45	1920	Tacoma, Wash.	Do.
25355	.....	Ga. y.	Umbrina	23	21	49.6	14.8	6.0	Yct.	3	.....	1903	Marblehead, Mass.	New York, N. Y.
25310	.....	Ga. s.	Umiak	10	7	39.8	12.0	5.3	Frt.	1	.....	1894	Burton, Wash.	Seattle, Wash.
25300	.....	Ga. s.	Una	11	10	32.0	13.6	3.0	Frt.	1	18	1891	Bay Shore, N. Y.	New York, N. Y.
209275	.....	Ga. s.	Una	7	7	30.0	9.0	3.8	Fsh.	3	10	1906	Manitowoc, Wis.	Milwaukee, Wis.
217633	.....	Ga. s.	Una	33	21	64.0	12.0	3.8	Tow.	3	35	1919	Pittsburgh, Pa.	Pittsburgh, Pa.
202387	.....	Ga. s.	Unadilla	15	7	40.5	10.9	3.8	Msc.	4	.....	1905	Brooklyn, N. Y.	Savannah, Ga.
215331	.....	Ga. s.	Una Mae	29	26	48.5	13.8	6.0	Fsh.	1	30	1917	Anacortes, Wash.	Seattle, Wash.
200025	.....	Ga. s.	Uncas	14	7	53.0	12.9	5.6	Fsh.	1	.....	1903	Roque Bluff, Me.	Machias, Me.
205665	.....	[6]Ga. p.	Uncle Dick	14	9	48.0	9.0	1.5	Tow.	2	.....	1908	Stephensport, Ky.	Evansville, Ind.
216493	.....	Ga. s.	Uncle Jim	7	6	31.8	9.4	4.6	Fsh.	1	10	1918	Seattle, Wash.	Seattle, Wash.
219314	.....	Ga. s.	Uncle Joe	7	6	45.0	8.6	1.6	Oys.	2	7	1901	Houma, La.	New Orleans, La.
211925	.....	Ga. s.	Uncle John	26	18	46.5	13.6	6.0	Frt.	10	40	1914	Anacortes, Wash.	Seattle, Wash.

[1] Formerly ga. s. A. & N. O. T. Co. Barge No. 5.
[2] Formerly ga. s. A. & N. O. T. Co. Barge No. 1.
[3] Formerly ga. s. A. & N. O. T. Co. Barge No. 6.
[4] Formerly ga. s. A. & N. O. T. Co. Barge No. 2.
[5] Formerly ga. s. A. & N. O. T. Co. Barge No. 3.
[6] Formerly ga. s. A. & N. O. T. Co. Barge No. 4.

MERCHANT **MOTOR** VESSELS OF THE UNITED STATES—Continued.

Official No.	Signal letters.	Rig.	Name of vessel.	Gross tonnage.	Net tonnage.	Length.	Breadth.	Depth.	Service.	Crew.	Indicated horsepower.	When built.	Where built.	Home port (where permanent document issues).
						Feet.	*Feet.*	*Feet.*						
215125	.....	Ga. s.	Uncle Salmon	40	32	55.0	15.2	7.2	Fsh.	2	55	1917	Anacortes, Wash	Seattle, Wash.
25305	.....	Gn. s.	Uncle Sam	11	9	37.7	12.0	4.5	Fsh.	2	.....	1897	Reedville, Va.	Reedville, Va.
25337	.....	Gn. s.	Uncle Sam	10	9	33.7	12.7	5.8	Fsh.	2	24	1901	Bremen, Me	Newport, R. I.
202155	.....	Ga. s.	Uncle Sam	12	10	33.2	12.6	4.6	Wat.	1	.....	1901	City Island, N. Y	New York, N. Y.
202607	.....	Ga. s.	Uncle Sam	13	12	35.1	9.5	3.8	Pas.	1	20	1902	Manitowoc, Wis	Chicago, Ill.
201132	.....	Ga. s.	Uncle Sam	11	7	35.7	11.6	4.5	Tow.	1	65	1907	San Francisco, Cal	San Francisco, Cal
208759	.....	Ga. s.	Uncle Sam	8	6	31.0	11.9	3.0	Tow.	1	8	1905	Patterson, La	Port Arthur, Tex
209866	.....	Ga. s.	[illegible]	8	8	38.0	7.5	3.0	Pas.	1	.....	1912	Grafton, Ill	St. Louis, Mo.
211192	.....	Ga. s	[illegible]	43	41	61.9	19.2	5.6	Pas.	2	75	1913	Morehead City, N. C	New York, N. Y.
219371	.....	Ga. s.	Uncle Sam	10	8	34.3	9.7	2.2	Oys.	2	12	1915	Chauvin, La	Morgan City, La.
213377	.....	Ga. s	Uncle Sam	26	22	47.3	13.7	5.6	Fsh.	5	35	1915	Seattle, Wash	Seattle, Wash.
145367	.....	Ga. s.	[1] Undercliff	50	47	70.9	19.0	9.1	Frt.	3	32	1884	Boston, Mass	Machias, Me.
221993	.....	Ga. s.	Undda	13	7	33.6	10.0	3.8	Frt.	1	25	1922	Georgetown, S. C	Georgetown, S. C.
25222	.....	Ga. s.	Undine	8	8	45.0	14.0	3.2	Fsh.	2	.....	1876	Bon Secour, Ala	Mobile, Ala.
25244	.....	Ga. s.	Undine	10	9	32.0	11.7	4.2	Wat.	1	16	1881	Essex, Mass	New York, N. Y.
25350	.....	Ga. s.	Undine	95	50	78.0	27.0	6.3	Frt.	3	60	1902	San Francisco, Cal	San Francisco, Cal.
202215	.....	Ga. s.	[illegible]	8	6	38.3	8.7	2.6	Fsh.	2	10	1905	Ballard, Wash	Seattle, Wash.
207892	.....	Ga. s.	[illegible]	11	8	31.6	12.0	3.0	Pas.	1	20	1910	Bay Center, Wash	Do.
216382	.....	Ga. s.	[illegible]	25	17	53.4	14.4	5.8	Fsh.	5	55	1918	Los Angeles, Cal	Los Angeles, Cal.
202093	.....	Ga. s.	Uneeda	7	7	29.5	12.2	4.0	Fsh.	1	11	1905	Osterville, Mass	Vineyard Haven, Mass.
205412	.....	Ga. y.	[2] Unicorn	21	19	54.6	12.0	6.1	Yct.	2	52	1908	Stamford, Conn	New York, N. Y.
217701	.....	Ga. s.	Unga	55	33	66.6	18.7	6.6	Tow.	8	120	1919	Astoria, Oreg	Astoria, Oreg.
213648	.....	Ga. y.	Unilneo	17	15	37.5	11.8	5.5	Yct.	1	30	1911	Burton, Wash	Seattle, Wash.
214663	.....	Ga. s.	Unimak	12	10	36.4	10.8	5.0	Fsh.	4	20	1917	Seattle, Wash	Wrangell, Alaska.
25315	.....	Ga. s.	Union	12	8	39.3	10.6	3.9	Frt.	1	.....	1901	South Bend, Wash	Seattle, Wash.
25316	.....	Ga. s.	Union	13	9	43.0	15.3	3.5	Pas.	2	.....	1901	Belvedere, Cal	San Francisco, Cal.
200545	.....	Ga. s.	Union	11	9	36.0	12.7	4.5	Frt.	3	12	1903	Millville, N. J	Philadelphia, Pa.
207091	.....	Ga. s.	Union	13	9	35.0	11.8	4.0	Pas.	1	30	1910	Hoquiam, Wash	Seattle, Wash.
210034	.....	Ga. s.	Union	11	8	44.7	11.0	4.6	Tow.	1	32	1910	New York, N. Y	New York, N. Y.
210667	.....	Ga. s.	Union	7	6	38.1	7.6	3.0	Frt.	1	12	1912	Marshfield, Oreg	Marshfield, Oreg.
201780	.....	Ga. s.	Union Flag	10	7	42.3	11.7	4.5	Tow.	1	40	1905	Alameda, Cal	San Francisco, Cal.
213201	.....	Ga. s.	UNION No. 5	26	17	57.1	12.0	4.3	Pas.	3	200	1915	San Francisco, Cal	Do.
208880	.....	Ga. s.	Unity	17	11	39.5	12.8	4.0	Fsh.	5	20	1911	Seattle, Wash	Juneau, Alaska.
218533	.....	Ga. s.	Unity	40	32	60.6	15.2	6.9	Fsh.	8	80	1919	Bellingham, Wash	Seattle, Wash.
220065	.....	Ga. s.	Unity	10	27	51.7	15.0	6.8	Fsh.	8	50	1920	Tacoma, Wash	Los Angeles, Cal.
220225	.....	Ga. s.	Universe	39	30	59.2	14.6	7.0	Fsh.	8	65	1920	Port Orchard, Wash	Seattle, Wash.
25357	.....	Ga. s.	[3] Uno	37	29	87.7	11.0	6.3	Frt.	5	.....	1903	Mariners Harbor, N. Y	Bridgeport, Conn.
209355	.....	Ga. s.	Uno	13	9	46.2	11.7	3.2	Pas.	2	16	1911	Oriole, Md	Baltimore, Md.
209814	.....	Ga. s.	Uno	6	6	25.7	11.9	3.8	Fsh.	1	12	1912	Osterville, Mass	New Bedford, Mass.
214348	.....	Oa. s.	Unome	10	8	46.0	10.0	3.5	Pas.	2	20	1913	Fairton, N. J	Philadelphia, Pa.
210448	.....	Ga. s.	Unuk	11	9	35.8	10.9	3.7	Fsh.	1	16	1912	Saxman, Alaska	Ketchikan, Alaska.
212263	.....	Ga. s.	Unued	12	9	39.0	10.1	5.9	Pas.	2	20	1913	Philadelphia, Pa	Philadelphia, Pa.
211380	.....	Ga. s.	Uranla	11	10	36.5	11.5	4.0	Fsh.	6	20	1913	Keyport, Wash	Seattle, Wash.
25353	.....	Ga. s.	Uranus	6	5	34.6	11.4	3.0	Oys.	1	.....	1902	Morgan City, La	Morgan City, La.
209904	.....	Ga. s.	Uranus	22	15	43.7	12.9	5.6	Fsh.	6	27	1912	Seattle, Wash	Seattle, Wash.
213340	.....	Ga. s.	Urlel	27	18	46.7	14.0	5.9	Fsh.	7	40	1915	Gig Harbor, Wash	Tacoma, Wash.
25285	.....	Ga. s.	Ursula	5	5	25.2	12.0	3.6	Msc.	1	.....	1891	Newport, R. I	Newport, R. I.
212395	.....	Ga. s.	Ursula	14	10	47.0	11.4	4.9	Pas.	1	35	1914	Los Angeles, Cal	Los Angeles, Cal.
210394	.....	Ga. s.	Ursula C	20	11	52.6	18.4	3.8	Frt.	3	36	1912	Biloxi, Miss	New Orleans, La.
211172	.....	Ga. s.	Useppa	22	11	51.9	11.9	4.0	Pas.	2	25	1903	Mariners Harbor, N. Y	New York, N. Y.
210793	.....	[4] Ga. p.	Usona	34	19	63.8	16.0	2.1	Msc.	2	30	1912	Houma, La	Morgan City, La.
221680	.....	Ga. s.	Usona	79	51	101.3	14.9	8.3	Fsh.	5	750	1917	Jacksonville, Fla	New York, N. Y.
210420	.....	Ga. s.	Ussona	14	9	39.1	11.9	4.8	Frt.	0	36	1918	Raymond, Wash	Seattle, Wash.
220906	.....	Ga. s.	Utica Socony	400	287	148.7	28.4	11.8	Tnk.	7	300	1920	Elizabeth, N. J	New York, N. Y.
211733	.....	Ga. s.	Utility	51	40	63.0	20.9	4.4	Frt.	1	60	1913	Fall River, Mass	Newport, R. I.
213370	.....	Ga. s.	Utility	97	63	58.7	24.5	7.0	Frt.	3	65	1915	Antioch, Cal	San Francisco, Cal.
210695	.....	Ga. s.	Utility	7	6	34.5	9.8	4.3	Frt.	2	20	1917	New Brighton, N. Y	New York, N. Y.
217090	.....	Ga. s.	Utility	51	42	59.9	16.4	6.6	Frt.	3	60	1918	Jacksonville, Fla	Jacksonville, Fla.
218572	.....	Ga. s.	Utowanna	7	6	42.8	8.3	3.4	Pas.	2	25	1902	Brewerton, N. Y	Rochester, N. Y.
214555	.....	Ga. y.	Uvira	41	34	66.0	16.2	9.5	Yct.	1	50	1916	Camden, N. J	Rockland, Me.
219870	.....	Ga. y.	[4] Uwhilna	22	15	37.0	13.5	7.0	Yct.	10	10	1909	Shanghai, China	Seattle, Wash.
207328	.....	Ga. s.	Uyak	35	23	53.0	15.6	6.6	Fsh.	1	75	1910	Seattle, Wash	Port Townsend, Wash,
			V.											
213611	.....	Ga. s.	[5] V. P. Handy	72	39	59.1	24.7	5.4	Frt.	7	.....	1915	Seattle, Wash	Tacoma, Wash.
216773	.....	Ga. s.	Vacuum	9	7	34.8	12.4	4.1	Pas.	1	35	1918	Brook Haven, N. Y	New York, N. Y.
210722	.....	Ga. y.	Vagabond	21	14	45.6	14.0	6.9	Yct.	1	37	1912	Bayhead, N. J	Philadelphia, Pa.
215579	.....	Ga. s.	Vagabond	6	5	26.4	7.0	2.6	Frt.	0	6	1902	Ballard, Wash	Seattle, Wash.
218487	.....	Ga. s.	Vagabond	9	8	32.0	10.0	3.0	Pas.	1	20	1911	Stamford, Conn	Hartford, Conn.

[1] Formerly sch. y. {a Thetis. b Mon Rêve.

[2] Formerly ga. y. {a Kim. b Elemah. c Irwin II.

[3] Formerly ga. s. {a G. A. M. b Tebo No. 3.

[4] Formerly British ga. y. Uwhilna.

[5] Formerly ga. s. Amazon.

† Composite

MERCHANT MOTOR VESSELS OF THE UNITED STATES—Continued.

Official No.	Signal letters.	Rig.	Name of vessel.	Gross tonnage.	Net tonnage.	Length.	Breadth.	Depth.	Service.	Crew.	Indicated horsepower.	When built.	Where built.	Home port (where permanent document issues).
						Feet.	*Feet.*	*Feet.*						
214402	LGHQ	Ga. y.	†Vagbondia	178	158	123.8	23.0	5.7	Yct.	15	400	1916	New York, N. Y.	Pittsburgh, Pa.
201070	.....	Ga. s.	[1] Vagrant	24	9	49.0	14.2	6.0	Frt.	4	24	1904	Gloucester, Mass.	Boston, Mass.
211285	LDBF	Ga. y.	VAGRANT	178	126	90.0	24.8	16.0	Yct.	15	100	1913	Bristol, R. I.	New York, N. Y.
217706	.....	Ga. s.	Vail Bros	7	5	34.0	11.0	2.6	Fsh.	3	12	1915	Greenport, N. Y.	Do.
161771	.....	Ga. s.	Vallima	15	7	60.0	9.4	5.4	Pas.	2	.....	1896	Ogdensburg, N. Y.	Do.
208102	.....	Ga. s.	Valder	15	10	38.9	12.3	4.9	Fsh.	2	20	1910	Tacoma, Wash.	Seattle, Wash.
161883	.....	Ga. s.	Valdez	13	9	46.2	8.3	3.4	Pas.	1	25	1901	Detroit, Mich.	Seattle, Wash.
213274	.....	Ga. y.	[2] Valdosia	20	13	49.9	11.1	5.6	Yct.	2	50	1915	New York, N. Y.	New York, N. Y.
209977	LCKG	Ga. y.	Valeda	31	25	49.5	11.1	6.1	Yct.	1	40	1912	West Lynn, Mass.	Boston, Mass.
204682	.....	Ga. s.	Valentine	12	8	36.0	10.3	4.0	Pas.	1	.....	1907	Anacortes, Wash.	Port Townsend, Wash.
212182	.....	Ga. s.	Valentine	22	17	40.2	13.3	5.9	Fsh.	6	27	1914	Seattle, Wash.	Juneau, Alaska.
219233	.....	[3]Ga. p.	Valentine	26	15	58.8	15.8	2.2	Tow.	2	50	1918	Lockport, La.	Morgan City, La.
161925	.....	Ga. s.	Valentinna	46	25	65.0	19.0	9.4	Fsh.	9	50	1902	Gloucester, Mass.	New York, N. Y.
200997	.....	Ga. s.	Valiant	10	7	39.5	10.8	4.5	Frt.	1	.....	1904	Moodus, Conn.	Hartford, Conn.
203556	.....	Ga. s.	Valiant	30	11	58.7	14.8	5.8	Tow.	2	150	1916	Friday Harbor, Wash.	San Francisco, Cal.
208872	.....	Ga. s.	Valiant	16	11	41.0	11.5	4.7	Fsh.	5	20	1911	Port Madison, Wash.	Seattle, Wash.
214420	.....	Ga. s.	Valiant	14	12	52.9	8.7	3.6	Pas.	1	24	.....	.....	Baltimore, Md.
217807	.....	Ga. s.	Valid	12	8	31.2	10.0	5.1	Fsh.	3	20	1919	Tacoma, Wash.	Seattle, Wash.
25897	.....	Ga. s.	Valient	7	6	32.6	12.3	3.2	Fsh.	1	.....	1873	Toms River, N. J.	New York, N. Y.
161648	.....	Ga. s.	Valkyrie	6	5	27.4	11.2	4.5	Fsh.	2	8	1890	Bristol, Me.	Providence, R. I.
201125	.....	Ga. s.	[2] Valkyrie	15	10	42.0	12.5	4.6	Fsh.	4	45	1904	Aberdeen, Wash.	Ketchikan, Alaska.
209952	.....	Ga. y.	Valkyrie	19	13	52.0	10.6	5.0	Yct.	2	40	1911	West Lynn, Mass.	Detroit, Mich.
209676	.....	Ga. s.	Valkyrien	9	6	30.7	10.8	4.4	Fsh.	3	16	1912	Tacoma, Wash.	Juneau, Alaska.
161740	.....	Ga. s.	Vallejo	7	5	32.0	10.0	3.5	Frt.	1	20	1894	Vallejo, Cal.	San Francisco, Cal.
215346	.....	‡Ga. s.	Valley Brew	49	30	60.1	21.8	5.2	Frt.	1	62	1917	Stockton, Cal.	Do.
207311	.....	*Ga. p.	Valley King	34	21	57.2	17.6	2.3	Tow.	1	16	1910	Willow Island, W. Va.	Pittsburgh, Pa.
213316	.....	*Ga. p.	[4] Valley Queen	14	12	60.4	15.4	2.0	Tow.	1	25	1915	Ravenswood, W. Va.	Do.
220337	.....	Ga. s.	Valor	31	26	51.5	13.8	6.5	Fsh.	6	45	1920	Seattle, Wash.	Seattle, Wash.
212368	.....	Ga. s.	Valorous	25	21	40.1	13.0	5.3	Fsh.	5	20	1914	.....do	Do.
161906	.....	Ga. s.	Valousia	19	13	41.4	16.5	4.7	Msc.	4	.....	1901	Shipyard, Ga.	Beaufort, S. C.
161668	KJWR	Ga. y.	Vamoose	62	42	108.7	12.6	9.0	Yct.	4	.....	1891	Bristol, R. I.	Chicago, Ill.
210790	.....	Ga. s.	Vamoose	8	6	40.0	12.0	3.0	Tow.	1	25	1912	South Bend, Wash.	Seattle, Wash.
212046	.....	Ga. y.	[5] Vamoose	19	13	61.3	10.7	4.7	Yct.	3	200	1914	New York, N. Y.	Brunswick, Ga.
212358	.....	Ga. s.	Vamoose	24	16	45.4	11.3	5.7	Msc.	2	40	1914	Seattle, Wash.	Wrangell, Alaska.
221471	.....	Ga. p.	Vamp	19	12	47.0	11.0	5.3	Pas.	3	85	1921	Keyport, N. J.	Perth Amboy, N. J.
214201	.....	Ga. s.	Vampire	8	7	36.0	9.8	2.9	Fsh.	1	40	1916	San Diego, Cal.	Los Angeles, Cal.
111297	.....	Ga. y.	[6] Vanadis	24	11	50.0	15.3	7.7	Yct.	1	.....	1899	Eau Claire, Wis.	Chicago, Ill.
222025	.....	*Ga. p.	Vance	13	5	51.6	8.8	1.7	Tow.	1	12	1921	Creston, W. Va.	Pittsburgh, Pa.
93303	.....	Ga. s.	[7] Vane Bros	10	7	38.5	15.2	3.2	Frt.	1	20	1902	Crisfield, Md.	Baltimore, Md.
210359	.....	Ga. s.	Vance	20	16	48.0	13.2	3.2	Frt.	1	17	1912	Atlantic, N. C.	Beaufort, N. C.
161904	.....	Ga. s.	Vandeluer	10	7	45.0	13.8	2.8	Msc.	1	.....	1901	Beaufort, N. C.	Do.
206654	.....	Ga. s.	Vandoalyou	9	6	37.0	11.9	3.8	Frt.	1	30	1902	San Francisco, Cal.	San Francisco, Cal.
205445	.....	Ga. s.	Vandy	10	10	29.2	10.2	4.1	Pas.	1	11	1904	Pawtuxet, R. I.	Providence, R. I.
204324	.....	Ga. s.	Vanessa	102	49	115.0	22.8	6.7	Frt.	14	150	1907	Solomons, Md.	Wilmington, N. C.
221470	.....	Ga. y.	Vanilio	31	25	47.3	13.0	5.5	Yct.	2	200	1921	Keyport, N. J.	Newark, N. J.
222194	.....	Ga. s.	Vanjora	15	11	48.0	10.0	3.8	Fer.	1	25	1922	Hood River, Oreg.	Portland, Oreg.
210906	.....	Ga. s.	Vansee	64	43	72.0	18.0	8.5	Fsh.	15	100	1913	Seattle, Wash.	Seattle, Wash.
213043	.....	Ga. s.	Vantuna	17	11	44.6	12.4	5.3	Fsh.	2	50	1915	Los Angeles, Cal.	Los Angeles, Cal.
211354	LDCP	Ga. s.	Vaquero	231	134	121.8	29.0	10.9	Frt.	9	200	1913	Wilmington, Cal.	Do.
161930	.....	Ga. s.	Varuna	12	12	37.0	11.7	5.0	Frt.	1	.....	1902	Gloucester, Mass.	Portland, Me.
208326	.....	Ga. s.	Varuna	18	15	56.6	12.6	3.5	Pas.	3	30	1911	Crescent City, Fla.	Jacksonville, Fla.
220004	LWMQ	Ga. y.	Vasanta	46	31	77.0	12.6	5.9	Yct.	4	260	1920	Bristol, R. I.	New York, N. Y.
214465	.....	Ga. s.	Vashon Island	283	238	119.0	35.0	10.7	Fer.	1	375	1916	Seattle, Wash.	Seattle, Wash.
211463	.....	Ga. s.	Vasten	12	8	39.2	9.0	3.6	Pas.	5	25	1913	.....do	Do.
204197	.....	Ga. s.	Vaud J	63	52	89.7	19.7	5.5	Pas.	5	.....	1907	Wildwood, N. J.	Philadelphia, Pa.
204596	.....	Ga. s.	Vaughn	14	10	44.8	13.0	4.1	Pas.	2	.....	1907	Tacoma, Wash.	Tacoma, Wash.
161600	.....	Ga. s.	Veatless	6	6	30.9	10.5	3.0	Frt.	1	.....	1888	Chockoluskee, Fla.	Key West, Fla.
214841	LGTH	Ga. y.	Veda	37	30	68.8	17.8	6.2	Yct.	4	54	1917	Atlantic City, N. J.	Philadelphia, Pa.
161915	.....	Ga. s.	Veda M. McKown	131	83	106.2	25.5	10.4	Fsh.	19	100	1902	Essex, Mass.	Gloucester, Mass.
200730	.....	Ga. s.	[8] Veesee	9	7	40.0	11.2	2.4	Frt.	.....	.....	1904	Marshallsburg, N. C.	Wilmington, N. C.
202211	.....	Ga. y.	[9] Vega	17	14	70.2	10.1	5.9	Yct.	1	50	1905	Osterville, Mass.	Philadelphia, Pa.
205830	.....	Ga. s.	Vega	13	10	40.5	10.0	3.6	Pas.	1	15	1908	North Bend, Oreg.	Marshfield, Oreg.
209931	.....	Ga. s.	Vega	25	17	44.6	13.2	6.2	Fsh.	2	40	1912	Seattle, Wash.	Seattle, Wash.
216198	.....	Ga. s.	Vega	✗8	6	33.7	9.1	4.2	Fsh.	2	18	1918	.....do	Do.
215783	.....	Ga. s.	Vehmeyer No. 2	8	5	38.3	10.4	4.4	Frt.	1	50	1917	Stockton, Cal.	San Francisco, Cal.
212324	.....	Ga. y.	Velero	70	57	96.3	14.4	7.8	Yct.	2	150	1914	Los Angeles, Cal.	Los Angeles, Cal.
220212	.....	Ga. s.	Velero	9	6	35.4	10.3	4.6	Fsh.	2	16	1920	Seattle, Wash.	Seattle, Wash.
217014	LNGP	Ga. y.	[10] Vellren	91	62	87.2	18.1	8.1	Yct.	5	300	1918	New York, N. Y.	Miami, Fla.
200951	.....	Ga. s.	Velma	14	11	60.5	14.3	3.1	Pas.	1	27	1909	Bolivar, Tex.	Houston, Tex.
161869	.....	Ga. s.	Velma Brooks	33	33	76.5	19.8	5.3	Frt.	4	75	1900	Mallon, Md.	Baltimore, Md.
200106	.....	Ga. s.	Velma F	12	9	40.8	14.1	6.2	Frt.	1	.....	1903	Eastport, Me.	Boston, Mass.

[1] Formerly sch. Edith A.
[2] Formerly ga. y. Roslyn.
[3] Formerly ga. s. J. F. Conner.
[4] Formerly *ga. p. St. Dennis.
[5] Formerly ga. y. Aura.
[6] Formerly ga. y. Rosamond.
[7] Formerly ga. y. Mary J. Pennington.
[8] Formerly ga. s. W. T. Riggin.
[9] Formerly ga. y. {(a) Ildico. (b) Gypsy Joe.
[10] Formerly ga. y. Zumbrota.
† Composite.
‡ Oil engine.

MERCHANT MOTOR VESSELS OF THE UNITED STATES—Continued.

Official No.	Signal letters.	Rig.	Name of vessel.	Gross tonnage.	Net tonnage.	Length.	Breadth.	Depth.	Service.	Crew.	Indicated horsepower.	When built.	Where built.	Home port (where permanent document issues).
						Feet.	*Feet.*	*Feet.*						
161908	.....	Ga.s.	Velocity	11	11	33.1	12.7	6.9	Fsh.	2	.....	1902	Friendship, Me.	Machias, Me.
203004	.....	Ga.s.	[1] Velocity	35	27	75.5	17.2	4.3	Pas.	3	125	1895	New York, N.Y.	New York, N.Y.
215527	.....	*Ga.p.	Velva	20	13	53.3	12.0	2.5	Tow.	1	20	1917	Stratton, Ohio	Cincinnati, Ohio.
218210	.....	Ga.s.	Velva	8	6	31.2	9.4	4.0	Fsh.	2	20	1919	Seattle, Wash.	Seattle, Wash.
206966	LBGW	Ga.y.	[2] Vencedor	90	0	83.2	16.9	7.4	Yct.	5	150	1909	Boston, Mass.	Bridgeport, Conn.
207045	.....	Ga.s.	Venice	12	8	46.0	10.7	5.1	Frt.	1	50	1909	Stockton, Cal.	San Francisco, Cal.
204752	.....	Ga.s.	Venis	10	6	34.6	14.5	3.1	Tow.	2	.....	1907	Mount Pleasant, S.C.	Charleston, S.C.
206280	.....	Ga.y.	Ventura	13	11	46.5	11.0	3.4	Mso.	1	27	1908	Everett, Wash.	Juneau, Alaska.
210506	.....	Ga.s.	Ventura	8	5	29.3	9.8	4.5	Fsh.	2	20	1920	Tacoma, Wash.	Tacoma, Wash.
221383	.....	Ga.s.	Ventura	14	12	45.0	12.0	4.7	Pas.	3	40	1907	City Island, N.Y.	New York, N.Y.
221931	.....	Ga.y	Ventura	25	23	51.0	14.0	5.6	Yct.	2	50	1922	Bristol, R.I.	Do.
161916	.....	Ga.s.	Venture	11	10	35.0	13.1	3.0	Fsh.	2	10	1902	Waterford, Conn.	New London, Conn.
201337	.....	Ga.s.	Venture	13	12	32.5	10.7	3.8	Pas.	1	15	1904	Pawtucket, R.I.	Providence, R.I.
204490	KWHJ	Ga.y.	[3] Venture	48	28	71.5	13.1	7.0	Yct.	3	25	1907	South Boston, Mass.	Rockland, Me.
205690	.....	Ga.s.	Venture	9	6	40.0	9.0	3.6	Frt.	1	20	1908	South Bend, Wash.	Astoria, Oreg.
205992	.....	Ga.s.	Venture	8	6	30.8	13.2	3.0	Frt.	2	10	1909	Mount Pleasant, S.C.	Charleston, S.C.
208028	.....	Ga.y.	Venture	55	40	83.6	15.2	8.0	Yct.	4	.....	1910	Greenport, N.Y.	New York, N.Y.
208553	.....	Ga.s.	Venture	12	8	32.0	9.5	4.5	Pas.	1	12	1912	San Pedro, Cal.	Los Angeles, Cal.
209321	.....	Ga.s.	Venture	31	21	50.4	15.2	5.9	Fsh.	6	35	1912	Tacoma, Wash.	Seattle, Wash.
213938	.....	Ga.s.	Venture	7	6	31.0	11.0	3.7	Pas.	1	18	1914	Somerdale, N.J.	Philadelphia, Pa.
220659	.....	Ga.s.	Venture	10	10	32.6	12.5	3.8	Fsh.	4	18	1895	East Boston, Mass.	Boston, Mass.
212286	.....	Ga.s.	Ventura II	19	13	40.9	13.0	5.4	Fsh.	6	20	1914	Tacoma, Wash.	Tacoma, Wash.
214882	LGVC	Ga.y.	Venturer	28	24	50.9	14.8	6.9	Yct.	3	20	1917	Portchester, N.Y.	Miami, Fla.
25941	.....	Ga.s.	Venus	13	10	36.5	13.6	4.5	Fsh.	3	10	1877	Kennebunk, Me.	New York, N.Y.
25978	.....	Ga.s.	Venus	23	16	56.9	14.8	3.9	Frt.	1	21	1880	Indianola, Tex.	Galveston, Tex.
203930	.....	Ga.s.	Venus	13	9	37.0	11.5	2.7	Pas.	1	.....	1904	Wooster, Tex.	Houston, Tex.
204510	.....	Ga.s.	Venus	14	7	52.3	13.5	3.0	Frt.	3	20	1907	New Orleans, La.	New Orleans, La.
209379	.....	Ga.s.	Venus	13	12	41.2	11.0	4.0	Fsh.	2	20	1911	Howkan, Alaska.	Sulzer, Alaska.
211551	.....	Ga.s.	Venus	37	25	52.4	15.7	7.4	Fsh.	3	50	1913	Tacoma, Wash.	Tacoma, Wash.
219507	.....	Ga.y.	Venus	22	15	47.9	12.4	5.6	Yct.	2	35	1919	Gig Harbor, Wash.	Do.
201114	.....	*Ga.p.	Venus S.	11	10	60.7	16.5	2.5	Tow.	1	15	1904	East Liverpool, Ohio	Cincinnati, Ohio.
161848	.....	Ga.s.	Vera	15	15	42.3	13.7	6.1	Frt.	2	.....	1899	Roque Bluffs, Me.	Eastport, Me.
205223	.....	Ga.s.	Vera	15	13	35.9	15.2	4.1	Tow.	3	16	1908	Guilford, Conn.	Baltimore, Md.
209774	.....	Ga.s.	Vera	14	13	37.8	10.8	4.7	Frt.	2	20	1912	Hoquiam, Wash.	Port Townsend, Wash.
218183	.....	Ga.s.	Vera	26	13	51.8	13.5	5.0	Tow.	2	125	1919	San Francisco, Cal.	San Francisco, Cal.
221361	.....	Ga.s.	Vera Maud	12	8	35.0	10.2	4.6	Msc.	1	23	1914	Camden, N.J.	Philadelphia, Pa.
211339	.....	Ga.s.	Verbus Unitus	14	10	31.0	12.2	5.0	Fsh.	6	16	1913	Seattle, Wash.	Ketchikan, Alaska.
206076	.....	Ga.y.	Verdi	28	19	75.0	11.5	6.0	Yct.	3	.....	1909	New York, N.Y.	Cape Vincent, N.Y.
212006	.....	Ga.s.	Verdie	14	9	41.0	10.0	4.4	Fsh.	2	16	1914	Snohomish, Wash.	Juneau, Alaska.
216114	.....	Ga.s.	Verdun	12	8	36.8	10.9	4.9	Tow.	1	65	1918	Tacoma, Wash.	Seattle, Wash.
217946	.....	Ga.s.	Verdun	9	8	33.0	10.0	4.0	Fsh.	1	16	1919	Friday Harbor, Wash.	Do.
161748	.....	Ga.s.	Verena	9	8	37.7	12.5	4.6	Oys.	1	.....	1895	Harwich, Mass.	Fall River, Mass.
215288	.....	Ga.s.	Veribus	31	24	50.6	13.8	6.6	Fsh.	8	45	1917	Dockton, Wash.	Seattle, Wash.
161903	.....	Ga.s.	Vermilion	13	9	45.4	12.0	2.6	Msc.	1	.....	1901	Morgan City, La.	Morgan City, La.
211973	.....	Ga.s.	Vermilion	17	11	51.2	12.3	3.0	Pas.	2	27	1913	Lake Arthur, La.	Do.
221343	.....	Ga.s.	Vermilion	110	86	64.2	29.4	8.0	Drg.	4	141	1921	Vermilion, Ohio.	Sandusky, Ohio.
209695	.....	Ga.s.	Vermont	23	15	44.8	13.0	5.1	Pas.	2	25	1911	Tacoma, Wash.	Tacoma, Wash.
210274	.....	Ga.s.	Vermont	57	35	57.3	15.9	7.6	Fsh.	5	55	1912	Seattle, Wash.	Seattle, Wash.
207035	.....	Ga.s.	Vern L.	9	8	31.6	8.4	3.4	Fsh.	2	8	1909	Ludington, Mich.	Grand Haven, Mich.
217960	.....	Ga.s.	Verna	9	7	32.3	9.8	4.9	Fsh.	6	28	1919	Seattle, Wash.	Seattle, Wash.
161940	.....	Ga.s.	Verna G	28	12	59.0	16.0	7.4	Fsh.	3	20	1903	Deer Isle, Me.	Rockland, Me.
216123	.....	Ga.s.	Verna H	9	8	31.2	9.0	3.5	Fsh.	2	16	1918	Muskegon, Mich.	Grand Haven, Mich.
218379	.....	Ga.s.	Verna II	8	6	29.9	8.5	4.5	Fsh.	1	24	1919	Seattle, Wash.	Seattle, Wash.
210808	.....	Ga.s.	Verna and Esther	12	6	44.6	10.2	4.8	Fsh.	3	28	1912	Kennebunk, Me.	Provincetown, Mass.
210387	.....	Ga.s.	Verna Leah	12	7	39.7	11.5	5.5	Frt.	1	15	1912	Deer Isle, Me.	Southwest Harbor, Me.
121051	.....	Ga.s.	[4] Vernie S	28	22	45.6	16.2	5.7	Oys.	4	.....	1897	Glenwood, N.Y.	New Haven, Conn.
161943	.....	Ga.s.	Vernon	13	9	47.7	11.5	3.5	Frt.	1	.....	1903	Astoria, Oreg.	Astoria, Oreg.
220310	.....	Ga.s.	Vernon	41	28	54.8	15.6	7.1	Fsh.	7	50	1920	Gig Harbor, Wash.	Tacoma, Wash.
161821	.....	Ga.s.	Vernon J. Creighton	6	6	40.8	13.7	2.8	Fsh.	2	20	1898	Fishing Creek, Md.	Reedville, Va.
161875	.....	Ga.s.	Verona	15	8	44.0	15.2	4.6	Fsh.	2	24	1901	Scranton, Miss.	Mobile, Ala.
205318	.....	Ga.s.	Verona	12	8	40.5	12.5	4.0	Fsh.	2	25	1908	Kingston, Wash.	Seattle, Wash.
205797	.....	Ga.s.	Verona	13	9	34.2	10.2	3.4	Pas.	1	20	1908	Mount Vernon, Wash.	Port Townsend, Wash.
210254	.....	Ga.s.	Verona	11	10	32.7	9.2	3.7	Pas.	1	20	1912	Sanford, Fla.	Jacksonville, Fla.
206612	.....	Ga.s.	Verone	14	10	37.3	9.8	4.0	Frt.	3	24	1909	Muskegon, Mich.	Seattle, Wash.
161764	.....	Ga.s.	Veronica	8	7	29.7	13.4	4.2	Fsh.	1	.....	1896	Bellport, N.Y.	New York, N.Y.
207886	.....	Ga.s.	Veronica	9	8	26.0	9.5	3.6	Fsh.	1	20	1908	Sault Ste. Marie, Mich.	Grand Haven, Mich.
219638	.....	Ga.y.	Veronica	20	12	39.0	14.3	3.5	Yct.	2	25	1911	Pass Christian, Miss.	Gulfport, Miss.
221710	.....	Ga.s.	Veronica	6	5	28.5	9.6	4.4	Fsh.	2	12	1907	Sault Ste. Marie, Mich.	Marquette, Mich.
207200	.....	*Ga.p.	Vertle J.	9	9	50.0	9.4	2.0	Pas.	2	7	1916	Livermore, Ky.	Louisville, Ky.
25969	.....	Ga.s.	Vesta	8	6	29.9	13.4	3.7	Pas.	1	.....	1876	Osterville, Mass.	Boston, Mass.
161828	.....	Ga.s.	Vesta	20	19	43.0	15.5	6.4	Cod.	6	.....	1898	Gloucester, Mass.	Machias, Me.
205714	.....	Ga.s.	Vesta	19	13	49.5	12.6	4.7	Fsh.	5	25	1908	Tacoma, Wash.	Tacoma, Wash.

[1] Formerly ga. y. {a Rambler. b Annette.

[2] Formerly ga. y. Tekla.

[3] Formerly ga. y. Shadow.

[4] Formerly ga. s. Four Sisters.

MERCHANT MOTOR VESSELS OF THE UNITED STATES—Continued.

Official No.	Signal letters.	Rig.	Name of vessel.	Gross tonnage.	Net tonnage.	Length.	Breadth.	Depth.	Service.	Crew.	Indicated horsepower.	When built.	Where built.	Home port (where permanent document issues).
						Feet.	*Feet.*	*Feet.*						
205543	LFTC	Ga. y.	Viator	69	40	80.3	14.1	8.5	Yct.	6	100	1908	Boston, Mass	Rockland, Me.
161707		Ga. s.	Victor	36	25	59.0	15.0	5.7	Tow.	5	100	1893	Tacoma, Wash	Juneau, Alaska.
161795		Ga. s.	Victor	8	7	33.0	13.1	4.0	Oys.	1	11	1896	Port Republic, N. J	Philadelphia, Pa.
161844		Ga. s.	Victor	14	12	42.7	13.0	4.0	Oys.	2	40	1899	Patchogue, N. Y	New York, N. Y.
161877		Ga. s.	Victor	121	75	95.5	25.4	10.2	Frt.	19	85	1901	Essex, Mass	Do.
204922		Ga. s.	Victor	8	8	37.2	9.2	3.0	Tow.	1	16	1908	Marshfield, Oreg	Marshfield, Oreg.
205080		Ga. s.	Victor	13	9	43.5	12.6	3.3	Pas.	1	25	1908	Tacoma, Wash	Tacoma, Wash.
214773		Ga. s.	Victor	35	13	66.6	17.8	6.6	Fsh.	6	24	1917	Pascagoula, Miss	Mobile, Ala.
215567		Ga. s.	Victor	11	10	24.6	11.2	4.4	Pas.	2	21	1895	Rockport, Me	Fall River, Mass.
216195		Ga. s.	Victor	43	17	63.0	15.2	3.5	Frt.	5	75	1917	New Orleans, La	New Orleans, La.
217250		Ga. s.	Victor	17	11	46.1	10.0	2.9	Frt.	1	20	1907	Washington, N. C	Washington, N. C.
217560		[2]Ga. p.	Victor	45	39	65.0	18.0	3.4	Frt.	....	33	1919	New Amsterdam, Ind	Evansville, Ind.
219525		Ga. s.	Victor	37	16	63.0	13.0	6.6	Dis.	5	80	1920	South Boston, Mass	Boston, Mass.
219739		Ga. s.	Victor	8	5	37.0	11.3	2.7	Oys.	2	20	1915	Olga, La	New Orleans, La.
220121	LWQJ	Ga. s.	Victor	44	36	69.4	15.0	5.6	Yct.	3	230	1917	Camden, N. J	Philadelphia, Pa.
222144		Ga. s.	Victor	13	9	49.3	15.4	4.1	Pas.	2	45	1922	Pocomoke City, Md	Do.
212692		Ga. s.	Victor II	55	48	60.0	14.0	5.7	Pas.	3	35	1914	Maplewood Beach, Wash	Tacoma, Wash.
212758		Ga. s.	Victor Emanuel III	9	6	35.7	10.5	4.5	Fsh.	2	30	1914	Los Angeles, Cal	Los Angeles, Cal.
162484		Ga. s.	Victor Lynn	94	66	82.9	21.7	6.8	Frt.	3	.....	1905	Whitehaven, Md	Crisfield, Md.
202790	KVFJ	Ga. y.	[1]Victoria	84	63	84.2	18.6	7.2	Yct.	5	.....	1906	New York, N. Y	Tuckerton, N. J.
213684		Ga. s.	Victoria	17	15	41.7	17.0	4.1	Frt.	3	20	1915	Awendaw, S. C	Charleston, S. C.
214418		Ga. s.	Victoria	7	5	28.6	12.6	3.1	Frt.	1	15	1895	Bayhead, N. J	Philadelphia, Pa.
221681		Ga. s.	VICTORIA	59	30	75.7	16.5	6.6	Pas.	8	190	1921	New Orleans, La	New Orleans, La.
219844		Ga. s.	Victoria	23	18	45.5	14.7	5.8	Frt.	2	70	1919	Arroyo, P. R	San Juan, P. R.
25652		Ga. s.	Victorine	15	13	43.0	16.4	3.7	Oys.	2	.....	1852	Hempstead, N. Y	Perth Amboy, N. J.
161942		Ga. s.	Victory	21	11	46.2	13.1	6.8	Frt.	2	.....	1903	Friendship, Me	Boston, Mass.
205697		Ga. s.	Victory	19	12	35.8	12.0	5.1	Fsh.	7	16	1908	Dockton, Wash	Seattle, Wash.
215950		Ga. y.	Victory	14	8	38.9	12.8	4.3	Yct.	1	8	1918	San Diego, Cal	Los Angeles, Cal.
218527		Ga. s.	Victory	38	25	53.5	15.0	6.8	Fsh.	7	50	1919	Tacoma, Wash	Tacoma, Wash.
218635		Ga. s.	Victory	9	6	31.3	10.2	4.3	Msc.	1	30	1919	Anacortes, Wash	Seattle, Wash.
220177		Ga. s.	Victory	14	11	46.1	10.8	4.0	Msc.	2	30	1920	New York, N. Y	New York, N. Y.
221416		Ga. s.	Victory	14	9	48.9	11.2	3.6	Pas.	2	30	1921	Chicago, Ill	Chicago, Ill.
221876		Ga. s.	Victory	10	8	36.8	10.4	4.2	Fsh.	6	24	1919	Sea Isle City, N. J	Philadelphia, Pa.
215881		Ga. s.	Victory II	22	21	54.4	16.3	3.6	Pas.	1	25	1917	St. Augustine, Fla	St. Augustine, Fla.
221076		Ga. s.	Vida Clare	14	10	39.3	12.0	4.0	Tow.	2	60	1921	Tampa, Fla	Tampa, Fla.
203105		Ga. y.	Vidofner	27	22	45.1	11.0	5.5	Yct.	2	.....	1906	Boston, Mass	Wilmington, Del.
210305		Ga. s.	Vielcaro	10	10	37.7	10.3	8.4	Frt.	1	30	1911	Key West, Fla	Miami, Fla.
212196		Ga. s.	Vietta	22	11	45.8	13.0	4.3	Frt.	2	45	1914	Bay City, Mich	Port Huron, Mich.
161726		Ga. s.	Vigil	12	11	44.0	13.3	4.2	Oys.	2	.....	1893	Port Jefferson, N. Y	Bridgeport, Conn.
161816		Ga. s.	Vigil	26	26	51.0	17.8	5.2	Pas.	2	40	1898	Tottenville, N. Y	New York, N. Y.
161782		Ga. s.	Vigilant	6	5	44.9	10.8	3.0	Frt.	2	.....	1893	Lawsonia, Md	Crisfield, Md.
206750		Ga. y.	[3]Vigilant	41	27	63.0	14.1	6.5	Yct.	4	50	1909	Philadelphia, Pa	Philadelphia, Pa.
208696		Ga. s.	Vigilant	14	9	39.3	11.4	4.5	Fsh.	1	20	1911	Tacoma, Wash	Seattle, Wash.
211976		Ga. s.	Vigilant	23	15	39.7	13.1	4.8	Fsh.	4	20	1914	Seattle, Wash	Juneau, Alaska.
214010	LFWH	Ga. y.	Vigilant	30	24	58.5	14.2	5.5	Yct.	4	50	1916	Camden, N. J	Philadelphia, Pa.
216618		Ga. s.	Vigilant	15	14	40.7	10.4	4.5	Msc.	2	25	1918	Seattle, Wash	San Diego, Cal.
218043		Ga. s.	Vigilant	40	27	52.9	16.3	7.2	Fsh.	8	50	1919	Gig Harbor, Wash	Seattle, Wash.
218463		Ga. s.	Vigilant	87	59	80.0	20.2	6.0	Frt.	3	60	1919	Dorchester, N. J	Philadelphia, Pa.
221624		Ga. s.	Vigilant	14	12	36.9	11.4	5.4	Frt.	5	20	1921	Holly, Wash	Seattle, Wash.
141066		Ga. y.	[4]Vigilante	18	14	44.5	16.0	5.4	Yct.	2	50	1879	Brooklyn, N. Y	New York, N. Y.
25960		Ga. s.	Viking	17	12	36.3	14.5	5.5	Msc.	3	.....	1878	Boston, Mass	Do.
161678		Ga. s.	Viking	65	34	76.0	20.6	8.6	Fsh.	16	48	1892	Gloucester, Mass	Boston, Mass.
161755		Ga. s.	Viking	7	6	31.8	8.0	4.1	Pas.	1	.....	1895	Boston, Mass	Do.
161789		Ga. s.	Viking	27	19	48.0	16.1	7.1	Fsh.	6	.....	1897	Noank, Conn	New Bedford, Mass.
161818		Ga. s.	Viking	9	9	37.0	13.5	4.6	Pas.	1	10	1898	Atlantic, N. J	Philadelphia, Pa.
202577		Ga. y.	Viking	26	23	54.7	11.0	4.6	Yct.	1	.....	1905	New York, N. Y	Perth Amboy, N. J.
206338		Ga. s.	Viking	14	9	67.8	12.9	2.3	Tow.	2	70	1909	Tacoma, Wash	Tacoma, Wash.
208953		Ga. s.	Viking	15	12	40.2	12.7	3.6	Tow.	2	40	1911	New Berlin, Fla	Charleston, S. C.
210209		Ga. s.	Viking	8	6	31.1	9.0	4.4	Fsh.	3	12	1912	Port Madison, Wash	Seattle, Wash.
214355		Ga. s.	Viking	27	18	47.0	16.0	4.6	Frt.	2	40	1916	Sand Point, Alaska	Unalaska, Alaska.
215076		Ga. s.	Viking	12	10	46.0	9.0	3.2	Frt.	2	16	1917	Everett, Wash	Seattle, Wash.
218592		Ga. s.	Viking	10	9	35.8	12.6	3.9	Msc.	2	15	1914	New York, N. Y	New York, N. Y
218976		Ga. s.	Viking	10	6	39.1	10.0	3.4	Frt.	2	45	1919	(†)	Do.
220098		Ga. s.	Viking	11	7	42.3	10.9	4.4	Frt.	1	45	1920	Battery Park, Va	Norfolk, Va.
221903		Ga. s.	Viking	14	11	30.0	11.3	5.1	Fsh.	4	14	1922	Seattle, Wash	Juneau, Alaska.
217340		Ga. y.	[4]Viking IV	17	16	45.9	14.3	4.6	Yct.	1	12	1914	Oakland, Cal	Los Angeles, Cal.
25953		Ga. s.	Ville Du Havre	8	8	47.3	13.0	3.2	Frt.	6	.....	1878	Crisfield, Md	Baltimore, Md.
208809		Ga. s.	VIM	14	10	44.8	9.1	5.6	Frt.	2	65	1911	Camden, N. J	Philadelphia, Pa.
209348		Ga. s.	Vina	9	8	42.7	9.3	4.1	Frt.	2	.....	1908	Weehawken, N. J	Rochester, N. Y.
217986		Ga. s.	Vina	15	10	39.5	11.3	3.9	Pas.	3	24	1919	Portsmouth, N. H	Salem, Mass.
161878		Ga. s.	Vinal H. Tibbetts	13	12	37.6	12.2	6.0	Fsh.	3	12	1901	Friendship, Me	Tampa, Fla.
161913		Ga. s.	Vincent	11	11	42.0	14.3	4.6	Fsh.	3	.....	1902	Port Republic, N. J	Philadelphia, Pa.
205489		Ga. y.	Vincent	15	10	47.0	10.6	5.4	Yct.	1	18	1908	West Lynn, Mass	New York, N. Y.

[1] Formerly ga. y. Saramer.
[2] Formerly ga. y. Marguerite II.
[3] Formerly ga. y. Lizzie L.
[4] Formerly ga. y. Clarinda.
† Unknown.

MERCHANT MOTOR VESSELS OF THE UNITED STATES—Continued.

Official No.	Signal letters.	Rig.	Name of vessel.	Gross tonnage.	Net tonnage.	Length.	Breadth.	Depth.	Service.	Crew.	Indicated horsepower.	When built.	Where built.	Home port (where permanent document issues).
						Feet.	*Feet.*	*Feet.*						
161831	.....	Ga. s.	Vindex	11	7	41.2	12.2	3.6	Oys.	2	16	1898	Bridgeport, Conn	Newport, R. I.
25746	.....	Ga. y.	Viola	17	14	42.5	14.8	5.4	Yct.	2	.....	1867	New Haven, Conn	New York, N. Y.
161527	.....	Ga. s.	Viola	23	16	63.7	12.3	6.5	Fsh.	4	50	1884	New York, N. Y	Boston, Mass.
204719	.....	Ga. s.	Viola	8	7	39.4	9.5	2.4	Msc.	1	10	1903	Morehead City, N. C	Beaufort, N. C.
207199	.....	Ga. s.	Viola	20	17	56.6	12.7	3.0	Pas.	2	37	1910	Cedar Bayou, Tex	Galveston, Tex.
209152	.....	Ga. s.	Viola	8	7	26.0	9.0	3.0	Fsh.	3	8	1902	Garden Island, Mich	Grand Haven, Mich.
210766	.....	Ga. s.	Viola	10	6	32.0	10.5	3.4	Fsh.	4	15	1912	Keyport, Wash	Seattle, Wash.
220182	.....	Ga. s.	Viola	9	9	32.5	12.2	3.5	Pas.	1	18	1902	Island Heights, N. J	Philadelphia, Pa.
220772	.....	Ga. s.	Viola	9	8	39.0	8.5	2.0	Msc.	2	28	1920	Wrangell, Alaska	Wrangell, Alaska.
211974	LDJP	Ga. y.	Viola II	29	10	51.5	17.5	5.2	Yct.	3	37	1914	Salisbury, Md	Boston, Mass.
216574	.....	Ga. s.	Viola J	13	11	37.2	11.2	4.8	Fsh.	4	16	1918	Pyshi, Wash	Seattle, Wash.
219370	.....	Ga. s.	Viola L	9	7	35.8	9.4	2.2	Oys.	2	8	1911	Chauvin, La	New Orleans, La.
161722	.....	Ga. s.	Viola May	9	7	45.0	12.4	3.4	Frt.	3	10	1893	Taylors Island, Md	Baltimore, Md.
161589	.....	Ga. s.	Viola M. Brewer	22	17	48.2	15.6	6.4	Frt.	1	.....	1888	Bristol, Me	Ellsworth, Me.
161817	.....	Ga. s.	Violet	11	9	38.0	12.3	3.3	Frt.	1	.....	1898	Newpoint, Va	Norfolk, Va.
201546	.....	Ga. s.	Violet	10	7	34.9	11.5	3.2	Frt.	1	18	1907	Astoria, Oreg	Tacoma, Wash.
207879	.....	Ga. s.	Violet	8	7	38.6	9.4	3.6	Fsh.	3	8	1908	St. James, Mich	Grand Haven, Mich.
211793	.....	Ga. s.	Violet	5	5	34.1	7.9	2.3	Msc.	1	8	1913	Wit, N. C	Beaufort, N. C.
215322	.....	Ga. s.	Violet	9	6	31.9	9.4	4.6	Fsh.	2	21	1917	Seattle, Wash	Ketchikan, Alaska.
219014	.....	Ga. s.	Violet	7	6	29.0	9.3	3.3	Pas.	1	14	1919	Northport, Mich	Grand Haven, Mich.
221173	.....	*Ga. p.	Violet	12	11	58.0	8.7	1.8	Pas.	1	10	1921	Grantsville, W. Va	Pittsburgh, Pa.
221195	.....	Ga. s.	Violet	15	10	41.5	11.0	5.2	Tow.	1	30	1921	Clallam Bay, Wash	Port Angeles, Wash.
219127	.....	Ga. s.	Violet M	7	6	30.0	9.5	4.1	Fsh.	3	21	1917	West De Pere, Wis	Milwaukee, Wis.
219104	.....	Ga. s.	Viper	11	7	30.6	10.1	5.2	Fsh.	4	20	1919	Anacortes, Wash	Seattle, Wash.
161842	.....	Ga. s.	Virgie	9	6	47.0	14.0	3.2	Oys.	2	.....	1899	Pocomoke City, Md	Reedville, Va.
211320	.....	Ga. s.	Virgie	7	6	30.4	9.8	2.4	Fsh.	1	8	1913	Otway, N. C	Beaufort, N. C.
209287	.....	Ga. s.	Virgie Garrison	23	15	58.3	13.2	3.7	Frt.	2	20	1911	Coras Creek, Va	Crisfield, Md.
161891	.....	Ga. y.	Virgie May	9	7	45.6	12.5	2.5	Yct.	1	20	1901	Beaufort, N. C	Beaufort, N. C.
8786	.....	Ga. s.	Virginia	31	17	54.4	19.0	5.0	Oys.	6	.....	1871	Mauricetown, N. J	Philadelphia, Pa.
25603	.....	Ga. s.	Virginia	12	12	40.0	17.0	4.0	Msc.	4	.....	1865	Fowl River, Ala	Mobile, Ala.
25979	.....	Ga. s.	Virginia	0	9	37.8	11.5	3.3	Frt.	.....	.....	1831	Key West, Fla	Miami, Fla.
161546	.....	Ga. s.	Virginia	15	14	44.0	14.6	3.5	Frt.	1	.....	1885	Norfolk, Va	Norfolk, Va.
161518	.....	Ga. s.	Virginia	7	7	36.3	14.3	3.1	Frt.	2	.....	1885	Talbot County, Md	Do.
161754	.....	Ga. s.	Virginia	49	33	64.3	19.0	6.5	Frt.	3	75	1895	New Orleans, La	Reedville, Va.
161830	.....	Ga. s.	Virginia	14	9	40.0	15.0	4.0	Frt.	1	.....	1898	Cedar Bayou, Tex	Galveston, Tex.
161924	.....	Ga. s.	Virginia	35	26	54.3	15.8	6.6	Pas.	3	50	1902	Norfolk, Va	Norfolk, Va.
203967	KVWS	Ga. s.	Virginia	28	20	61.6	10.4	5.8	Frt.	3	50	1906	City Island, N. Y	Portland, Me.
204675	.....	Ga. s.	Virginia	14	9	43.5	11.0	4.2	Pas.	2	.....	1907	Blanchard, Wash	Port Townsend, Wash.
205067	.....	Ga. s.	Virginia	14	14	47.4	13.8	3.3	Pas.	2	60	1908	Terminal Island, Cal	San Diego, Cal.
205099	.....	Ga. s.	[1] Virginia	15	8	54.0	13.5	4.0	Fsh.	2	65	1908	Tacoma, Wash	Seattle, Wash.
207649	LBNV	Ga. y.	Virginia	91	72	98.4	16.2	8.1	Yct.	5	300	1910	Bayonne, N. J	New York, N. Y.
208774	.....	Ga. s.	Virginia	7	6	37.0	11.2	3.1	Frt.	1	10	1911	Hopkins, Va	Cape Charles, Va.
209127	.....	Ga. s.	Virginia	22	12	49.5	15.2	5.7	Fsh.	3	.....	1911	Lubec, Me	Eastport, Me.
209857	.....	Ga. s.	Virginia	41	33	56.3	15.8	6.4	Fsh.	5	55	1912	Tacoma, Wash	Seattle, Wash.
210289	.....	Ga. s.	Virginia	34	24	47.2	11.2	4.1	Oys.	1	25	1912	Ruark, Va	Norfolk, Va.
212025	.....	Ga. s.	Virginia	28	8	47.0	16.4	6.0	Fsh.	4	24	1914	Friendship, Me	Vineyard Haven, Mass.
211633	LDGH	Ga. y.	[1] Virginia	20	15	53.2	11.4	5.0	Yct.	1	32	1913	West Lynn, Mass	Philadelphia, Pa.
214425	.....	Ga. s.	Virginia	94	62	101.0	22.4	7.7	Frt.	4	.....	1916	Tottenville, N. Y	Norfolk, Va.
214455	.....	Ga. s.	Virginia	7	6	45.0	8.5	3.6	Frt.	2	40	1908	Alton, Ill	St. Louis, Mo.
215911	.....	Ga. s.	Virginia	10	9	36.1	12.1	4.3	Msc.	1	40	1912	New York, N. Y	Now York, N. Y.
217638	.....	Ga. s.	Virginia	11	9	38.6	11.2	2.3	Pas.	1	18	1912	Baltimore, Md	Baltimore, Md.
217975	.....	*Ga. p.	Virginia	6	6	30.0	7.4	1.9	Pas.	1	8	1918	Bonnots Mill, Mo	St. Louis, Mo.
218000	.....	Ga. s.	Virginia	13	11	46.8	9.9	3.9	Pas.	2	32	(†)	(†)	Newark, N. J.
220506	.....	Ga. s.	Virginia	11	7	35.0	13.1	3.1	Frt.	3	16	(†)	(†)	Norfolk, Va.
220562	.....	*Ga. p.	Virginia	9	6	49.0	11.6	2.0	Pas.	1	20	1920	Golconda, Ill	St. Louis, Mo.
220567	.....	Ga. s.	Virginia	35	23	64.8	13.7	6.6	Msc.	3	220	1920	Brooklyn, N. Y	New York, N. Y.
220810	.....	Ga. s.	Virginia	15	12	40.0	12.5	3.3	Fsh.	2	25	1919	Cordova, Alaska	Cordova, Alaska.
221116	.....	Ga. s.	Virginia	31	14	59.0	12.0	7.5	Frt.	4	120	1908	Harrisburg, Tex	Houston, Tex.
222320	.....	Ga. s.	Virginia	14	12	38.5	10.4	4.0	Pas.	1	20	1920	Taunton, Mass	Fall River, Mass.
214549	.....	Ga. s.	Virginia C	8	6	37.8	10.9	2.9	Frt.	2	10	1916	Wittman, Md	Baltimore, Md.
211654	.....	Ga. y.	Virginia D	19	16	40.4	10.8	7.3	Yct.	2	45	1913	San Diego, Cal	Los Angeles, Cal.
161783	.....	Ga. s.	Virginia M	9	6	44.6	11.9	2.7	Frt.	2	.....	1896	Atlantic, N. C	Washington, N. C.
161936	.....	Ga. s.	Virginia R	7	5	34.7	12.3	2.7	Frt.	1	20	1902	Wit, N. C	Beaufort, N. C.
218523	.....	Ga. s.	Virginia I	36	28	58.2	13.9	6.7	Fsh.	8	65	1919	Bellingham, Wash	Seattle, Wash.
216245	.....	Ga. s.	Virginia II	9	7	32.0	10.0	3.8	Fsh.	2	15	1918	Wrangell, Alaska	Wrangell, Alaska.
161567	.....	Ga. s.	Virginia Alice	9	7	50.0	11.7	3.5	Frt.	1	.....	1885	Rock Creek, Md	Baltimore, Md.
219881	.....	*Ga. p.	Virginia May	16	14	52.7	16.0	2.4	Pas.	3	60	1919	Branson, Mo	St. Louis, Mo.
207711	.....	Ga. s.	Virginia Douglass	12	11	45.0	12.0	3.8	Fsh.	1	30	1909	Reedville, Va	Reedville, Va.
216728	.....	Ga. s.	Virginia Hurdy	37	16	57.9	18.2	4.4	Tow.	1	110	1918	Oakland, Cal	San Francisco, Cal.
216117	.....	*Ga. p.	Virginia Rhodes	9	6	51.0	9.8	1.8	Tow.	1	12	1918	Grantsville, W. Va	Pittsburgh, Pa.
207125	.....	Ga. s.	Virginian	11	7	43.6	8.8	2.5	Pas.	1	24	1903	Miami, Fla	St. Augustine, Fla.
217102	.....	Ga. s.	Virginian	12	9	36.9	10.2	3.5	Frt.	1	16	1918	.....	Norfolk, Va.
219297	.....	Ga. s.	Virginian	28	16	55.0	15.2	5.3	Frt.	2	30	1919	Mosquito Creek, Va	Baltimore, Md.
220278	LWTN	Ga. y.	Virginian	27	19	60.3	12.0	3.6	Yct.	2	100	1920	Stamford, Conn	Philadelphia, Pa.

[1] Formerly ga. s. Virginia Merrill.

[2] Formerly ga. y. Vincent V.

† Unknown.

MERCHANT MOTOR VESSELS OF THE UNITED STATES—Continued.

Official No.	Signal letters.	Rig.	Name of vessel.	Gross tonnage.	Net tonnage.	Length.	Breadth.	Depth.	Service.	Crew.	Indicated horsepower.	When built.	Where built.	Home port (where permanent document issues).
						Feet.	*Feet.*	*Feet.*						
222068		Ga. s.	Virginia	8	5	32.4	9.5	4.3	Fsh.	2	12	1922	Seattle, Wash	Seattle, Wash.
209649		Ga. s.	Virginius	35	23	56.4	15.0	6.3	Fsh.	2	50	1912	Tacoma, Wash	Tacoma, Wash.
207620		Ga. s.	Vis	17	11	41.0	12.9	4.5	Fsh.	1	32	1910	....do	Juneau, Alaska.
209375		Ga. s.	Vis No. 2	26	17	52.0	14.0	5.9	Fsh.	6	50	1911	....do	Seattle, Wash.
210815		Ga. s.	Vis III	27	18	46.5	14.2	5.7	Fsh.	4	35	1912	....do	Do.
213218		Ga. s.	Vis IV	32	22	51.8	14.2	6.3	Fsh.	7	50	1915	....do	Los Angeles, Cal.
212272		Ga. s.	Viscera No. 1	39	27	55.8	16.5	6.5	Fsh.	4	50	1914	....do	Ketchikan, Alaska.
212273		Ga. s.	Viscera No. 2	39	26	56.0	16.6	6.7	Fsh.	4	50	1914	....do	Do.
25858		Ga. s.	Vision	41	28	61.0	20.2	6.1	Frt.	2	30	1872	Brooklyn, N. Y	New York, N. Y.
201943		Ga. y.	Vision	24	16	53.8	14.3	7.5	Yct.	4	14	1905	Boston, Mass	Do.
209939		Ga. s.	Vision	13	11	40.0	12.0	3.6	Pas.	1	24	1908	Harrisburg, Tex	Morgan City, La.
213281		Ga. s.	Vision	5	5	28.0	12.2	3.3	Frt.	1	25	1905	Port Republic, N. J	Tuckerton, N. J.
213487		Ga. y.	Viteese	10	7	39.4	8.2	4.0	Yct.	1	100	1915	Seattle, Wash	Seattle, Wash.
25970		Ga. s.	Vittorio	18	15	44.0	14.7	6.0	Msc.	7	24	1880	Charleston, S. C	Savannah, Ga.
161843		Ga. s.	Vivian	8	6	41.0	8.9	2.7	Frt.	2	.....	1899	Snow Hill, Md	Baltimore, Md.
205654		Ga. s.	Vivian	6	6	24.9	11.4	3.8	Fsh.	1	12	1908	Osterville, Mass	New York, N. Y.
211731		Ga. s.	Vivian	13	12	33.6	9.7	3.5	Fsh.	3	15	1913	Menominee, Mich	Milwaukee, Wis.
213179		*Ga. p.	Vivian	14	14	42.9	19.0	2.6	Fer.	1	25	1915	Washburn, N. Dak	Pembina, N. Dak.
214853		Ga. s.	Vivian	11	9	32.8	10.8	5.4	Fsh.	3	25	1917	Astoria, Oreg	Seattle, Wash.
214888		Ga. s.	Vivian	8	5	33.3	9.5	5.5	Fsh.	5	12	1917	Poulsbo, Wash	Ketchikan, Alaska.
219890		Ga. s.	Vivian	10	9	34.8	8.8	4.0	Fsh.	2	14	1905	Two Rivers, Wis	Milwaukee, Wis.
221899		Ga. s.	Vivian	12	11	30.8	9.9	3.5	Pas.	3	22	1906	Sturgeon Bay, Wis	Do.
221015		Ga. s.	Vivian June	15	10	45.0	12.4	3.8	Fsh.	2	35	1920	Wrangell, Alaska	Wrangell, Alaska.
200345		Ga. s.	Viviane No. 3	13	13	53.0	9.9	4.3	Pas.	1	.....	1901	St. Joseph, Mich	St. Louis, Mo.
201854		Ga. s.	Vivien	5	5	29.7	11.3	3.7	Pas.	1	7	1905	Atlantic City, N. J	Philadelphia, Pa.
214359		Ga. s.	Vivo	28	10	60.0	14.9	6.8	Fsh.	1	150	1916	Los Angeles, Cal	Los Angeles, Cal.
2959		Ga. s.	Vixen	7	7	33.9	12.0	2.3	Frt.	1	7	1879	Yarmouth, Me	Portland, Me.
161797		Ga. s.	Vixen	14	7	49.4	14.7	4.2	Msc.	2	.....	1897	Selden, Va	Norfolk, Va.
161833		Ga. s.	Vixen	8	8	27.2	10.3	5.3	Fsh	2	.....	1899	Friendship, Me	Belfast, Me.
206644		Ga. s.	Vixen	14	10	48.4	10.0	2.8	Tow.	1	20	1909	Lynn, Ark	Peoria, Ill.
208752		Ga. y.	Vixen	20	13	48.1	10.9	5.6	Yct.	2	25	1911	Neponset, Mass	New York, N. Y.
221352		Ga. s.	Vixen	21	17	45.3	12.1	4.6	Pas.	5	145	1921	Keyport, N. J	Perth Amboy, N. J.
209702		Ga. s.	[1] Voco	41	37	60.0	20.4	4.5	Frt.	2	40	1912	Brookhaven, N. Y	New York, N. Y.
161751		Ga. s.	Volant	5	5	24.5	11.0	4.0	Fsh.	1	8	1895	Harwich, Mass	New Bedford, Mass.
200137		Ga. s.	Volante	15	11	54.7	9.3	4.4	Pas.	2	30	1903	Seattle, Wash	Seattle, Wash.
214166		Ga. y.	Volante	30	19	55.4	14.7	8.8	Yct.	4	35	1916	East Boothbay, Me	Milwaukee, Wis.
161662		Ga. s.	Vole	6	6	28.2	11.0	3.4	Frt.	2	.....	1885	Boston, Mass	Miami, Fla.
161608		Ga. s.	Volunteer	13	8	37.9	15.2	4.6	Frt.	1	20	1889	Atlantic City, N. J	New York, N. Y.
161639		Ga. s.	Volunteer	10	9	51.3	14.9	3.0	Frt.	2	24	1890	Cambridge, Md	Norfolk, Va.
161699		Ga. s.	Volunteer	12	8	38.7	12.8	5.3	Fsh.	4	16	1892	Ballard, Wash	Wrangell, Alaska.
161901		Ga. s.	Volunteer	8	6	41.0	14.5	3.0	Oys.	1	14	1901	Chesconnessex, Va	Elizabeth City, N. C.
161946		Ga. s.	Volunteer	8	8	33.6	12.0	5.3	Msc.	1	.....	1903	Bristol, Me	Southwest Harbor, Me.
202884		Ga. s.	Volunteer	14	8	40.3	13.6	4.9	Wat.	3	.....	1906	East Boothbay, Me	New London, Conn.
208549		Ga. s.	Volunteer	11	11	30.2	10.2	4.2	Msc.	2	10	1910	Sturgeon Bay, Wis	Milwaukee, Wis.
212957		Ga. s.	Volunteer	25	21	46.0	13.8	5.6	Fsh.	5	40	1915	Seattle, Wash	Seattle, Wash.
215077		Ga. s.	Volunteer	23	19	41.6	12.7	6.5	Fsh.	5	35	1917	Tacoma, Wash	Do.
208255		Ga. s.	Volusia	10	7	36.7	12.3	4.3	Frt.	1	25	1910	Mandarin, Fla	Wilmington, N. C.
213819		Ga. s.	Vonna B	15	10	43.8	13.8	5.3	Tow.	1	80	1915	Collinsville, Cal	San Francisco, Cal.
206505		Ga. s.	Vulcan	8	5	36.0	10.7	3.7	Tow.	1	50	1909	Alameda, Cal	Do.
209138		Ga. s.	Vulcan	23	15	46.0	12.0	5.0	Frt.	3	.....	1911	West Seattle, Wash	Seattle, Wash.
141792		Ga. s.	[2] Vulcan II	14	10	41.4	13.7	4.5	Frt.	3	48	1902	Jersey City, N. J	New York, N. Y.
211023		Ga. s.	[3] Vulcan III	24	21	51.0	17.2	4.6	Frt.	2	65	1913	Patchogue, N. Y	Do.
			W.											
215611		†Ga. y.	W. J	23	22	46.7	10.3	4.2	Yct.	2	.....	1915	La Crosse, Wis	Milwaukee, Wis.
212595		Ga. s.	W. K	11	7	39.2	10.5	5.1	Fsh.	1	150	1914	Los Angeles, Cal	Los Angeles, Cal.
207560		Ga. s.	W. Reidal	13	12	32.7	11.0	3.5	Fsh.	3	24	1910	Northport, Mich	Marquette, Mich.
221817		*Ga. p.	W. W	31	19	62.0	16.0	3.6	Tow.	2	60	1921	Paducah, Ky	Paducah, Ky.
222232		Ga. s.	W. C. E	8	5	42.0	11.9	2.8	Pas.	2	30	1922	Long Branch, N. J	New York, N. Y.
215994		Ga. s.	W. C. F. Co. No. 1	28	14	56.3	15.6	6.0	Fsh.	1	80	1918	Oakland, Cal	San Francisco, Cal.
216486		Ga. s.	W. A. Fletcher	113	76	87.7	25.5	4.8	Frt.	8	90	1918	....do	Do.
207721		Ga. s.	W. A. Kelly	14	9	43.0	12.0	2.8	Pas.	3	30	1910	Shakan, Alaska	Wrangell, Alaska.
218815		Ga. s.	W. A. McIntosh	74	47	80.6	20.1	7.2	Fsh.	18	100	1919	Beaufort, N. C	Beaufort, N. C.
215824		Ga. s.	W. B. Blades	98	76	86.9	23.2	6.7	Fsh.	16	75	1917	....do	Do.
208907		Ga. s.	W. B. Carter	20	11	56.0	15.4	5.5	Fsh.	2	20	1911	Irvington, Va	Reedville, Va.
221692		Ga. s.	W. B. Miller	36	29	58.8	19.5	5.7	Frt.	2	36	1921	Salisbury, Md	Crisfield, Md.
215085		Ga. s.	W. B. Starr	18	12	48.8	14.5	4.7	Fsh.	1	50	1918	Astoria, Oreg	Astoria, Oreg.
211291		Ga. s.	W. C. Moore	16	9	48.5	14.1	4.7	Frt.	1	22	1913	Poquoson, Va	Wilmington, Del.
215814		Ga. s.	W. D. Addis	12	8	34.7	13.4	4.5	Pas.	2	24	.....	.....	Albany, N. Y.
214924		*Ga. p.	W. D. Young	7	7	48.1	10.4	1.8	Tow.	1	12	1917	Carthage, Tenn	Nashville, Tenn.

[1] Formerly ga. s. Lillian M. Newey.
[2] Formerly ga. s. Lizzie V.
[3] Formerly ga. s. Reliable.
† Oil engine.

MERCHANT MOTOR VESSELS OF THE UNITED STATES—Continued.

Official No.	Signal letters.	Rig.	Name of vessel.	Gross tonnage.	Net tonnage.	Length.	Breadth.	Depth.	Service.	Crew.	Indicated horsepower.	When built.	Where built.	Home port (where permanent document issues).
						Feet.	*Feet.*	*Feet.*						
206350	.....	Ga. s.	W. D. Morgan	32	21	55.7	15.3	7.4	Plt.	7	50	1909	Baltimore, Md.	Charleston, S. C.
203962	.....	Ga. s.	W. E. Fowler	30	16	65.0	21.0	5.5	Oys.	7	.....	1907	Cambridge, Md.	Philadelphia, Pa.
81741	.....	Ga. s.	W. E. Harrington	31	21	57.4	10.0	5.2	Fsh.	3	.....	1901	Everett, Wash.	Seattle, Wash.
204959	.....	Ga. s.	W. E. Marsh	31	21	60.9	15.9	5.4	Tow.	2	150	1908	Oakland, Cal.	San Francisco, Cal.
206717	.....	Ga. s.	W. E. Moore	10	5	42.6	12.1	3.9	Frt.	1	.....	1909	Poquoson, Va.	Cape Charles, Va.
217949	.....	Ga. s.	W. E. Thomas	8	5	39.7	10.5	3.0	Frt.	1	36	1919	Berkley, Va.	Norfolk, Va.
215139	LHFS	Ga. s.	W. F. Burrows ⓒ	1,560	1,258	201.0	44.0	20.9	Frt.	21	240	1917	Portland, Oreg.	San Francisco, Cal.
210566	.....	Ga. s.	[1] W. F. Favorito	14	13	43.5	15.5	4.0	Pas.	1	40	1912	Patchogue, N. Y.	Philadelphia, Pa.
217049	.....	Ga. s.	W. G. Longford	11	5	37.0	10.4	2.0	Tow.	1	40	1918	Fort Myers, Fla.	Tampa, Fla.
81045	.....	Ga. s.	W. H. Clement	9	9	36.8	11.8	5.5	Fsh.	3	.....	1884	Biddeford, Me.	Gloucester, Mass.
81751	.....	Ga. s.	W. H. Hoy	26	18	54.0	16.3	4.8	Oys.	3	50	1901	Bridgeport, Conn.	New York, N. Y.
202117	.....	Ga. s.	W. H. Reed	16	9	45.0	15.0	6.2	Cod.	5	20	1905	Portland, Me.	Cape Charles, Va.
206153	.....	Ga. s.	W. H. Walker	12	8	42.0	12.3	4.4	Frt.	1	30	1909	San Francisco, Cal.	San Francisco, Cal.
220505	.....	Ga. s.	W. J. Holland, jr.	32	19	59.4	16.0	5.5	Frt.	2	35	1920	Crisfield, Md.	Crisfield, Md.
81453	.....	Ga. s.	W. J. Lockerman	16	11	56.5	15.5	4.0	Frt.	1	.....	1893	Oriole, Md.	Newport News, Va.
81292	.....	Ga. s.	W. J. Lowery	9	9	55.0	15.0	3.8	Frt.	2	.....	1890	Solomons Island, Md.	Reedville, Va.
81836	.....	Ga. s.	W. J. Roach	9	7	45.0	15.0	3.0	Frt.	2	.....	1902	Accomac, Va.	Norfolk, Va.
81583	.....	Ga. s.	W. J. Shepherd	12	10	45.1	13.3	2.5	Frt.	2	.....	1897	Carrollton, Va.	Do.
220995	.....	Ga. s.	[3] † W. J. Townsend	105	66	77.2	20.0	11.5	Wat.	2	50	1876	Baltimore, Md.	Baltimore, Md.
81718	.....	Ga. s.	W. L. Muir	18	18	62.0	17.3	4.5	Frt.	1	10	1900	St. Peters, Md.	Cape Charles, Va.
217120	.....	*Ga. p.	W. L. Ritchie	14	9	59.2	12.6	2.2	Tow.	1	32	1919	Paducah, Ky.	Paducah, Ky.
206366	.....	Ga. s.	W. M. Kuppersmith	12	9	44.0	14.8	3.1	Oys.	1	.....	1909	Bon Secour, Ala.	Mobile, Ala.
216065	.....	Ga. s.	W. M. Webb	66	48	77.4	22.3	5.4	Fsh.	14	120	1918	Morehead City, N. C.	Beaufort, N. C.
211291	.....	Ga. s.	W. O. Moore	16	9	48.5	14.1	4.7	Oys.	2	22	1913	Poquoson, Va.	Norfolk, Va.
221074	.....	Ga. s.	W. P. Wilkin, jr	22	15	56.7	12.6	4.5	Frt.	1	60	1920	Norfolk, Va.	Do.
81478	.....	Ga. s.	W. S. Biggs	10	7	41.0	13.0	3.5	Mso.	1	24	1894	Patchogue, N. Y.	New York, N. Y.
206464	.....	Ga. s.	W. S. Fentress	11	5	46.4	12.4	3.0	Frt.	2	.....	1909	Portsmouth, Va.	Norfolk, Va.
202744	.....	Ga. s	W. T. Osborn	14	12	41.0	11.0	2.5	Frt.	2	.....	1905	Crittenden, Va.	Do.
207135	.....	Ga. s.	W. T. Roper	13	9	39.0	13.0	4.3	Pas.	1	24	1910	Toledo, Ohio.	Toledo, Ohio.
80920	.....	Ga. s.	W. W. Croswell	8	5	43.0	11.0	3.0	Oys.	2	.....	1882	Yorktown, Va.	Newport News, Va.
81240	.....	Ga. s.	W. W. Smith	11	6	53.4	12.2	3.4	Frt.	1	15	1889	Monie, Md.	Norfolk, Va.
81287	.....	Ga. s.	W. Gertrude Bennett	7	7	47.6	12.5	3.0	Oys.	2	.....	1886	St. Peters, Md.	Annapolis, Md.
205540	.....	Ga. s.	W & B	13	11	50.8	16.7	3.9	Pas.	1	12	1908	Marks, Miss.	Vicksburg, Tenn.
200035	.....	Ga. s.	Wabash	8	6	32.0	10.8	4.1	Fsh.	2	16	1903	Ballard, Wash.	Ketchikan, Alaska.
216858	.....	*Ga. p.	Wabash	10	10	47.7	12.0	2.3	Pas.	1	35	1918	Mount Carmel, Ill.	St. Louis, Mo.
210324	.....	Ga. y.	[3] Wachusett II	23	17	48.0	13.5	4.7	Yct.	1	24	1912	Philadelphia, Pa.	Philadelphia, Pa.
80984	.....	Ga. s.	Wacondah	9	8	31.9	12.7	4.2	Mso.	1	20	1883	Canarsie, N. Y.	New York, N. Y.
209270	LCFM	Ga. y.	[4] Wacouta	57	51	67.0	16.5	6.0	Yct.	3	70	1911	New York, N. Y.	New Haven, Conn.
213382	.....	Ga. s.	Wahama	31	24	52.6	13.1	7.0	Fsh.	5	25	1915	Rockport, Mass.	Gloucester, Mass.
207572	.....	Ga. s.	Wahlna	14	11	52.9	13.0	3.2	Pas.	2	16	1910	Perth Amboy, N. J.	Cape Vincent, N. Y.
208598	.....	Ga. s.	Wah-Ne-Tah	16	15	46.0	8.6	3.8	Pas.	2	55	1910	Oshkosh, Wis.	Milwaukee, Wis.
207204	.....	Ga. s.	Wahtawah	12	7	42.9	11.0	4.3	Fsh.	4	25	1910	Boothbay Harbor, Me.	Belfast, Me.
81745	.....	Ga. s.	Walakea	8	7	43.0	9.6	4.6	Tow.	2	50	1899	San Francisco, Cal.	Honolulu, Hawaii.
217561	.....	Ga. s.	Walakea	15	10	46.2	13.3	4.3	Tow.	1	50	1919	....do	San Francisco, Cal.
93215	.....	Ga. s.	[5] Walf	23	14	44.0	13.4	6.4	Frt.	2	.....	1901	Brooklyn, N. Y.	Baltimore, Md.
206519	.....	Ga. s.	Walf	25	17	56.0	12.6	6.4	Frt.	1	37	1909	Seattle, Wash.	Cordova, Alaska.
214020	.....	Ga. s.	Walnaku	14	9	45.6	13.1	4.1	Tow.	1	50	1916	San Francisco, Cal.	San Francisco, Cal.
221803	.....	Ga. s.	Wakanoura	8	5	37.4	10.7	3.9	Fsh.	3	30	1916	Los Angeles, Cal.	Los Angeles, Cal.
208632	.....	Ga. s.	Wakena	399	316	116.5	25.7	7.8	Frt.	6	200	1911	Portland, Oreg.	Seattle, Wash.
212433	.....	Ga. s.	Waldo	10	7	39.7	10.5	3.6	Pas.	2	40	1914	Houston, Tex.	Corpus Christi, Tex.
204060	.....	Ga. s.	Waldron B	54	36	66.5	18.6	6.4	Oys.	7	100	1907	Stratford, Conn.	New York, N. Y.
206301	.....	Ga. s.	Wallace A. McDonald	20	11	51.8	16.1	5.3	Fsh.	5	16	1909	Pensacola, Fla.	Tampa, Fla.
209750	.....	Ga. s.	Wallulah	13	9	44.9	12.5	3.9	Frt.	1	50	1912	Astoria, Oreg.	Astoria, Oreg.
81223	.....	Ga. s.	Walrus	11	10	36.2	9.4	4.2	Mso.	1	.....	1889	San Francisco, Cal.	Unalaska, Alaska.
205439	.....	Ga. s.	Walter	8	6	31.5	11.9	3.6	Frt.	2	50	1908	Paulsboro, N. J.	Philadelphia, Pa.
91473	.....	Ga. s.	Walter Bateman	32	15	58.1	19.3	5.1	Frt.	5	.....	1882	Bridgeton, N. J.	Do.
214137	.....	Ga. s.	Walter D	15	10	35.5	12.3	7.0	Msc.	1	85	1916	Marinette, Mich.	Milwaukee, Wis.
208423	.....	Ga. s.	Walter T	10	8	30.0	9.8	3.0	Pas.	1	12	1911	Patchogue, N. Y.	Patchogue, N. Y.
81082	.....	Ga. s.	Walter M. Johnson	28	14	51.7	17.5	5.1	Oys.	6	20	1885	Bridgeton, N. J.	Philadelphia, Pa.
80570	.....	Ga. s.	Walter R. Smith	13	8	39.5	14.9	4.0	Oys.	3	.....	1876	Freeport, N. Y.	Perth Amboy, N. J.
233582	.....	*Ga. p.	WALTER W. SCHAFER	38	38	64.7	17.0	3.0	Fer.	2	40	1915	Washington, Mo.	St. Louis, Mo.
209661	.....	Ga. s.	Walter W. Wright	9	6	30.9	12.7	3.9	Frt.	1	.....	1911	New York, N. Y.	Newark, N. J.
210062	.....	Ga. s.	[6] Waltham	82	44	75.8	21.9	9.8	Frt.	17	50	1904	East Boothbay, Me.	Boston, Mass.
215827	.....	*Ga. p.	Walton	10	10	44.3	9.0	2.2	Tow.	2	12	1912	Willow, Ky.	Louisville, Ky.
220108	.....	*Ga. p.	WANAMINGO	58	58	64.6	24.1	3.5	Fer.	3	70	1920	Dubuque, Iowa.	Milwaukee Wis.
215537	.....	Ga. y.	Wanango	17	12	48.3	10.3	5.2	Yct.	1	60	1918	Erie, Pa.	New York, N. Y.
204843	.....	Ga. s.	Wanda	9	7	31.0	9.9	2.6	Frt.	2	.....	1907	James Island, S. C.	Charleston, S. C.
222189	.....	Ga. y.	Wanda	65	44	83.6	15.3	7.1	Yct.	2	550	1922	Seattle, Wash.	Seattle, Wash.
216682	LMHR	Ga. y.	Wanda II	19	14	53.0	11.2	4.5	Yct.	3	110	1912	Muskegon, Mich.	Vineyard Haven, Mass.
80151	.....	Ga. s.	Wanderer	11	6	47.0	14.0	3.0	Frt.	2	.....	1874	Crisfield, Md.	Baltimore, Md.
80800	.....	Ga. s.	Wanderer	14	13	37.2	13.4	4.5	Wat.	2	.....	1881	Essex, Mass.	Gloucester, Mass.

[1] Formerly ga. s. Hebe.

[2] Formerly (a U. S. C. & G. S. sch. Drift. (b U. S. L. V. 97 Bush.

[3] Formerly ga. y. Lounge.

[4] Formerly ga. y. Marold.

[5] Formerly ga. s. Mary Brent.

[6] Formerly ga. s. Olive F. Hutchins.

† Composite.

MERCHANT MOTOR VESSELS OF THE UNITED STATES—Continued.

Official No.	Signal letters.	Rig.	Name of vessel.	Gross tonnage.	Net tonnage.	Length.	Breadth.	Depth.	Service.	Crew.	Indicated horsepower.	When built.	Where built.	Home port (where permanent document issues).
						Feet.	*Feet.*	*Feet.*						
80951	.....	Ga. s.	Wanderer	25	24	62.4	17.4	4.1	Frt.	4	.....	1883	Bon Secour, Ala	Mobile, Ala.
81604	.....	Ga. s.	Wanderer	7	6	26.0	10.6	5.5	Fsh.	1	.....	1898	Friendship, Me	South West Harbor, Me.
81783	.....	Ga. s.	Wanderer	11	8	47.5	13.1	3.5	Mso.	2	.....	1901	Grafton, Va	Norfolk, Va.
81861	.....	Ga. s.	Wanderer	7	5	43.2	11.7	2.8	Frt.	3	20	1902	Beaufort, S. C	Beaufort, S. C.
201993	.....	Ga. s.	Wanderer	9	7	30.6	12.8	4.0	Fsh.	2	10	1905	West Mystic, Conn	New London, Conn.
204597	.....	Ga. s.	Wanderer	14	12	35.3	10.5	4.6	Pas.	1	30	1906	Southampton, N. Y	Patchogue, N. Y.
205183	.....	Ga. s.	Wanderer	14	7	49.0	12.0	4.5	Fsh.	1	60	1908	Portland, Oreg	Ketchikan, Alaska.
207569	.....	Ga. s.	Wanderer	15	12	37.0	12.0	4.5	Fsh.	6	16	1910	Tacoma, Wash	Tacoma, Wash.
209488	.....	Ga. s.	Wanderer	14	14	40.0	12.0	4.4	Fsh.	3	40	1911	Decatur, Wash	Juneau, Alaska.
212553	.....	Ga. s.	Wanderer	17	16	40.7	10.3	6.0	Frt.	1	24	1914	Bridgeport, Conn	Bridgeport, Conn.
219171	.....	Ga. s.	Wanderer	32	13	50.0	11.0	2.5	Tow.	3	28	1919	Evansville, Ind	Evansville, Ind.
221410	.....	Ga. s.	Wanderer	7	6	30.4	8.1	2.7	Fsh.	4	6	1921	Keyport, Wash	Seattle, Wash.
212022	.....	Ga. s.	Wanderer II	27	18	44.6	13.6	5.5	Frt.	6	27	1914	Seattle, Wash	Do.
221568	MDCK	Ga. y.	Wanderer IX	26	24	54.0	15.3	8.0	Yct.	2	20	1921	Riverside, R. I	Providence, R. I.
205283	.....	Ga. y.	[1] Wanderlust	48	28	71.5	13.1	7.0	Yct.	3	100	1907	Boston, Mass	New York, N. Y.
209696	.....	Ga. s.	Wanderlust	15	10	39.7	10.7	4.7	Pas.	1	24	1912	Stockton, Cal	San Francisco, Cal.
209761	.....	Ga. y.	[2] Wanderlust	25	17	70.0	11.5	4.7	Yct.	4	.....	1912	New York, N. Y	New York, N. Y.
213741	.....	Ga. y.	Wanderlust	73	70	61.0	14.0	3.2	Yct.	2	36	1909	Oshkosh, Wis	Milwaukee, Wis.
212576	.....	Ga. s.	Waneta	11	11	39.6	9.6	3.6	Frt.	1	12	1914	Atlantic, N. C	Beaufort, N. C.
205245	.....	†Ga. p.	Wanista	34	29	57.9	24.2	3.0	Pas.	2	20	1908	Ainsworth, Wash	Seattle, Wash.
204373	.....	Ga. s.	Wannacomet	13	8	49.3	12.3	3.8	Fer.	2	.....	1907	Fairhaven, Cal	Eureka, Cal.
222062	.....	Ga. s.	Warco	23	15	62.2	12.6	4.5	Fsh.	1	60	1922	Bonneville, Oreg	Portland, Oreg.
209130	.....	Ga. s.	Ward S	9	9	27.0	8.5	3.0	Fsh.	1	8	1910	Manitowoc, Wis	Detroit, Mich.
213916	.....	Ga. s.	Ward's Cove	34	23	58.1	15.0	6.7	Fsh.	2	50	1916	Gig Harbor, Wash	Ketchikan, Alaska.
215073	.....	†Ga. p.	WAR CHIEF	10	7	51.5	10.0	2.5	Pas.	1	28	1910	Grafton, Ill	Chicago, Ill.
216121	.....	Ga. y.	War Department Shipping Control No. 1.	25	17	60.0	11.2	5.8	Yct.	2	300	1918	New York, N. Y	New York, N. Y.
26785	.....	Ga. s.	War Eagle	37	16	58.5	20.6	4.3	Frt.	1	20	1865	San Francisco, Cal	San Francisco, Cal.
204935	.....	Ga. s.	Warrior	7	5	34.2	10.2	3.9	Frt.	1	20	1905	Black Diamond, Cal	Nome, Alaska.
209907	.....	Ga. s.	Warrior	9	6	30.5	10.0	5.6	Tow.	1	17	1912	Bellingham, Wash	Seattle, Wash.
211956	.....	†Ga. s.	Warrior	82	56	78.0	17.0	9.6	Fsh.	7	120	1914	Seattle, Wash	Do.
216625	.....	†Ga. p.	Warrior	13	11	57.3	13.6	2.5	Pas.	1	21	1909	Marseilles, Ill	Chicago, Ill.
220223	.....	Ga. s.	Wasa	10	9	37.4	10.6	3.9	Fsh.	2	15	1920	Everett, Wash	Seattle, Wash.
218704	.....	Ga. y.	Wasaka III	18	17	48.4	10.5	5.0	Yct.	2	35	1913	Lynn, Mass	Boston, Mass.
210021	.....	Ga. s.	Waseca	24	16	50.6	13.8	5.0	Frt.	2	30	1912	Friday Harbor, Wash	Seattle, Wash.
214272	.....	Ga. y.	[3] Waseca	33	24	61.0	12.7	5.6	Yct.	2	70	1914	Tetraultville, P. Q	Boston, Mass.
81849	.....	Ga. s.	Washington	7	5	36.5	7.7	2.8	Pas.	1	25	1903	Marshfield, Oreg	Marshfield, Oreg.
207637	.....	Ga. s.	Washington	17	11	42.4	12.6	4.0	Fsh.	4	20	1910	Seattle, Wash	Juneau, Alaska.
208111	.....	Ga. s.	Washington	36	24	54.0	16.2	7.4	Fsh.	11	50	1910	....do	Seattle, Wash.
212039	.....	Ga. s.	Washington	306	246	125.5	25.8	7.3	Frt.	8	750	1914	Dockton, Wash	Tacoma, Wash.
213014	.....	Ga. s.	Washington	15	6	39.0	13.0	5.8	Tow.	1	40	1915	San Francisco, Cal	San Francisco, Cal.
218103	.....	Ga. s.	Washington	18	15	44.6	12.1	5.3	Fsh.	3	30	1919	Seattle, Wash	Seattle, Wash.
206025	.....	Ga. y.	Wa-Shi-Shi-Ma	32	22	54.0	13.0	7.4	Yct.	2	100	1909	North Haven, Me	New York, N. Y.
211323	.....	†Ga. p.	Wasp	7	7	44.0	11.0	1.8	Pas.	2	12	1913	Paducah, Ky	Paducah, Ky.
213507	.....	Ga. s.	Wasp	13	9	38.6	12.0	3.2	Fsh.	1	20	1915	Moira Sound, Alaska	Ketchikan, Alaska.
217895	.....	Ga. s.	Wasp	7	6	31.1	8.2	3.6	Fsh.	1	12	1919	Friday Harbor, Wash	Seattle, Wash.
220399	.....	Ga. y.	[4] Wasp	22	17	53.9	11.0	4.9	Yct.	2	450	1920	Milwaukee, Wis	Chicago, Ill.
220690	.....	Ga. s.	Wasp	31	21	55.4	16.0	6.1	Tow.	4	100	1920	Seattle, Wash	Seattle, Wash.
202048	.....	Ga. s.	Watanna	15	12	48.9	12.1	4.2	Frt.	1	15	1905	Sandusky, Ohio	Sandusky, Ohio.
81495	.....	Ga. s.	Watauga	15	12	43.0	14.1	4.3	Pas.	2	30	1894	Brooklyn, N. Y	New York, N. Y.
200776	.....	Ga. s.	Water Island	7	6	44.0	10.0	4.5	Frt.	1	10	1904	Patchogue, N. Y	Do.
221439	.....	Ga. s.	Waterland	42	26	60.3	15.1	6.9	Fsh.	8	50	1921	Tacoma, Wash	Seattle, Wash.
81032	.....	Ga. s.	Water Lilly	19	18	58.7	17.2	4.2	Frt.	1	15	1884	Mill Creek, Md	Crisfield, Md.
207119	.....	Ga. s.	Water Lilly	12	11	34.7	9.4	3.6	Fsh.	3	18	1908	Manitowoc, Wis	Milwaukee, Wis.
209405	.....	Ga. s.	Water Lily	7	7	28.0	8.3	3.4	Fsh.	3	10	1911	West De Pere, Wis	Do.
210958	.....	Ga. s.	Water Lily	8	5	33.5	7.4	3.0	Pas.	1	12	1911	Chicago, Ill	Chicago, Ill.
212472	.....	Ga. p.	Waterlily	49	27	64.9	15.0	4.0	Pas.	4	25	1914	Elizabeth City, N. C	Elizabeth City, N. C.
81651	KTWR	Ga. y.	Water Nymph	38	26	69.0	12.0	5.4	Yct.	3	.....	1899	Baltimore, Md	Baltimore, Md.
81696	.....	Ga. s.	Water Witch	9	6	37.4	9.6	4.4	Tow.	2	45	1900	Belvedere, Cal	Honolulu, Hawaii.
81858	.....	Ga. s.	Water Witch	22	19	60.0	15.0	4.0	Pas.	4	36	1902	Jacksonville, Fla	Charleston, S. C.
213301	.....	Ga. s.	Water Witch	28	21	60 0	12.4	7.1	Fsh.	4	50	1915	Portland, Oreg	Portland, Oreg.
205573	.....	Ga. s.	Waterwitch	16	14	44.6	12.0	4.7	Mso.	1	50	1906	Perth Amboy, N. J	New York, N. Y.
81840	.....	Ga. y.	Wateree	467	23	64.0	14.6	8.4	Yct.	2	.....	1900	Bay Rkige, N. Y	Do.
81148	.....	Ga. s.	Watson	12	12	40.0	13.8	3.8	Oys.	1	.....	1887	Bayonne, N. J	Crisfield, Md.
215569	.....	Ga. s.	Watson II	19	12	48.0	12.0	4.7	Frt.	1	30	1917	Hoquiam, Wash	Seattle, Wash.
80969	.....	Ga. s.	Watson Tomkins	83	78	83.5	27.1	5.4	Mso.	3	.....	1883	St. Michaels, Md	New York, N. Y.
212528	.....	Ga. s.	Watt N. Russ	10	9	46.8	10.0	2.4	Pas.	1	48	1914	Clifton, Tenn	Nashville, Tenn.
81557	.....	Ga. s.	Waunita	25	19	54.4	16.8	5.1	Oys.	2	.....	1896	Alexandria, Va	Philadelphia, Pa.
81345	.....	Ga. s.	Wave	7	6	36.2	12.7	3.2	Mso.	1	12	1891	Patchogue, N. Y	New York, N. Y.
81500	.....	Ga. s.	Wave	6	6	30.7	10.3	5.7	Frt.	2	.....	1895	Brooksville, Me	Ellsworth, Me.
81826	.....	Ga. s.	Wave	14	14	48.2	14.0	3.1	Frt.	1	.....	1902	Harlowe, N. C	Beaufort, N. C.
81748	.....	Ga. s.	Wave	13	7	39.0	11.0	4.0	Frt.	2	.....	1887	Plattsburg, N. Y	Rouses Point, N. Y.

[1] Formerly ga. y. Faalua.
† Diesel engine.
[2] Formerly {a ga. y. Marie, b Wanderlust, c U. S. S. Wanderlust.
[3] Formerly {a British ga. y. La Sirene, b ga. y. Early Dawn V.
[4] Formerly ga. y. Onyx.

MERCHANT MOTOR VESSELS OF THE UNITED STATES—Continued.

Official No.	Signal letters.	Rig.	Name of vessel.	Gross tonnage.	Net tonnage.	Length.	Breadth.	Depth.	Service.	Crew.	Indicated horsepower.	When built.	Where built.	Home port (where permanent document issues).
						Feet.	*Feet.*	*Feet.*						
201354	.....	Ga. s.	Wave	7	5	36.0	10.9	2.7	Fsh.	1	27	1901	West Haven, Conn	New Bedford, Mass.
204697	.....	Ga. s.	Wave	11	8	42.4	10.3	4.4	Tow.	1	29	1907	Decatur, Wash	Nome, Alaska.
205071	.....	Ga. s.	Wave	13	8	46.9	10.3	3.7	Pas.	2	5	1908	Galveston, Tex	Aransas Pass, Tex.
207442	.....	*Ga. p.	Wave	16	16	56.0	12.3	3.1	Pas.	4	72	1908	Dubuque, Iowa	Peoria, Ill.
207954	.....	Ga. s.	Wave	7	6	33.3	8.8	2.6	Pas.	1	8	1909	Georgetown, S. C	Georgetown, S. C.
215913	.....	Ga. s.	Wave	12	5	41.9	12.7	4.6	Fsh.	1	20	1917	Toledo, Oreg	Seattle, Wash.
220540	.....	Ga. s.	Wave	10	7	35.6	9.8	4.8	Fsh.	2	25	1920	Ketchikan, Alaska	Ketchikan, Alaska.
206909	.....	Ga. s.	Wave II	12	8	43.4	9.9	3.4	Pas.	1	20	1909	Galveston, Tex	Galveston, Tex.
204483	KWHG	Ga. y.	[1] Wave Crest	29	19	58.0	12.0	5.5	Yct.	1	24	1907	Port Washington, N. Y	New York, N. Y.
215426	.....	Ga. s.	Wa Wa	9	6	34.1	10.4	4.7	Fsh.	3	18	1917	Seattle, Wash	Seattle, Wash.
220510	.....	Ga. s.	Wa Wa	9	8	33.8	8.3	3.2	Fsh.	1	15	1907	Vergennes, Vt	Buffalo, N. Y.
81017	.....	Ga. s.	Wa Wa Yanda	13	7	47.5	12.5	3.9	Frt.	2	38	1882	Noank, Conn	New York, N. Y.
200859	.....	Ga. s.	Wawenock	12	7	37.8	13.0	5.7	Frt.	1	.....	1904	Camden, Me	South West Harbor, Me.
203460	.....	Ga. s.	[2] Wawona	8	6	35.5	8.5	3.0	Pas.	1	.....	1906	Mukilteo, Wash	Port Townsend, Wash.
161938	KSHB	Ga. y.	[3] Wayfarer	40	33	70.7	16.6	8.7	Yct.	4	.....	1903	Boston, Mass	Boston, Mass.
204607	KWJB	Ga. y	Wayfarer	23	19	48.4	12.2	5.5	Yct.	3	25	1907	.....do	Philadelphia, Pa.
81344	.....	Ga. s.	Way Haven	7	7	44.4	12.1	2.8	Frt.	1	10	1891	Smyrna, N. C	Elizabeth City, N. C.
206186	.....	Ga. s.	Wayne	9	7	30.0	10.8	4.2	Fsh.	1	20	1906	Point Lookout, Mich	Grand Haven, Mich.
201905	.....	Ga. s.	Wayward	14	13	46.0	14.6	3.6	Oys.	2	35	1905	Stratford, Conn	New Haven, Conn.
222160	MDPQ	Ga. y.	Waywego	30	18	51.7	12.3	5.4	Yct.	2	40	1922	Bayonne, N. J	New York, N. Y.
216332	.....	Ga. s.	We	12	11	32.4	10.0	4.7	Fsh.	5	16	1918	Anacortes, Wash	Ketchikan, Alaska.
208129	.....	Ga. s.	Weasel	11	8	37.0	9.8	3.2	Msc.	2	8	1910	Petersburg, Alaska	Wrangell, Alaska.
81863	.....	Ga. s.	We Three	23	13	42.2	14.8	4.7	Oys.	5	35	1903	Greenport, N. Y	Providence, R. I.
219368	.....	*Ga. p.	Web	15	11	40.0	11.7	2.4	Frt.	2	12	1917	Houma, La	New Orleans, La.
211087	.....	Ga. s.	Webfoot	12	8	35.6	10.0	4.0	Fsh.	2	20	1913	Seattle, Wash	Seattle, Wash.
212863	.....	Ga. s.	Webstone	7	6	41.0	10.0	3.0	Tow.	2	50	1914	Alton, Ill	Des Moines, Iowa.
212217	.....	Ga. s.	Weego	14	7	49.6	9.9	3.8	Pas.	1	.....	1910	West De Pere, Wis	Marquette, Mich.
207028	.....	Ga. s.	Wego	7	6	26.2	7.4	3.0	Frt.	2	10	1902	Traverse City, Mich	Grand Haven, Mich.
221493	.....	Ga. s.	Wego	12	10	38.2	12.0	3.7	Pas.	2	25	1921	Cape May City, N. J	Philadelphia, Pa.
207998	.....	Ga. s.	Weklwa	19	16	46.4	11.2	3.3	Pas	3	24	1910	Palatka, Fla	Jacksonville, Fla.
80876	.....	Ga. s.	Welcome	6	5	27.2	12.1	3.5	Frt.	2	.....	1882	Key West, Fla	Key West, Fla.
81865	.....	Ga. s.	Welcome	7	6	42.4	10.0	2.7	Pas.	1	.....	1903	Manitowoc, Wis	Chicago, Ill.
204824	.....	Ga. s.	Welcome	14	10	35.5	10.6	4.3	Frt.	1	.....	1907	Ballard, Wash	Seattle, Wash.
208293	.....	*Ga. p.	Welcome	13	13	59.0	12.0	2.1	Frt.	2	15	1910	Golconda, Ill	Paducah, Ky.
211863	.....	Ga. s.	Welcome	21	14	42.3	13.6	5.6	Fsh.	3	20	1913	Tacoma, Wash	Ketchikan, Alaska.
215483	.....	†Ga. s.	Welcome	9	9	33.2	10.0	4.1	Pas.	1	16	1909	Camden, N. J	Philadelphia, Pa.
218495	.....	Ga. y.	Welcome	19	13	50.6	10.7	4.7	Yct.	1	48	1906	Muskegon, Mich	New York, N. Y.
219113	.....	Ga. s.	Welcome	14	9	47.4	14.1	4.0	Frt.	1	30	1919	Marshfield, Oreg	Marshfield, Oreg.
220122	.....	Ga. s.	Welcome	41	32	55.1	15.9	7.1	Fsh.	8	50	1920	Gig Harbor, Wash	Tacoma, Wash.
221023	.....	*Ga. p.	Welcome	22	8	64.0	14.0	2.3	Tow.	4	15	1920	Monroe, La	New Orleans, La.
222176	.....	Ga. s.	Welcome	39	18	60.1	15.2	7.0	Fsh.	8	60	1920	Los Angeles, Cal	Los Angeles, Cal.
95753	KJHN	Ga. y.	[4] Welfare	39	37	62.5	15.9	9.3	Yct.	2	12	1883	Boston, Mass	Baltimore, Md.
210173	LCRN	Ga. y.	Wendameen	35	16	59.2	17.0	8.2	Yct.	4	65	1912	East Boothbay, Me	Milwaukee, Wis.
214720	.....	Ga. y.	Wendy	23	13	55.0	11.5	5.5	Yct.	2	40	1913	Madisonville, La	New Orleans, La.
81531	.....	Ga. s.	Wenham Lake	12	10	37.0	13.0	4.5	Wat.	1	.....	1896	Gloucester, Mass	Gloucester, Mass.
80823	.....	Ga. s.	Wenona	22	20	43.1	16.6	5.9	Frt.	3	20	1881	Brooklyn, N. Y	New York, N. Y.
222136	.....	Ga. y.	Wenonah	20	13	55.0	10.1	5.0	Yct.	2	300	1922	New York, N. Y	Do.
220205	.....	Ga. y.	[5] Wenonah II	143	97	120.0	16.2	9.3	Yct.	5	500	1920	.....do	Do.
81552	.....	Ga. s.	Wentz L. Roberts	33	16	63.7	19.7	5.4	Fsh.	12	.....	1896	White Haven, Md	Wilmington, N. C.
213797	.....	Ga. s.	Weona II	79	73	58.2	17.1	5.0	Yct.	4	50	1915	St. Augustine, Fla	St. Augustine, Fla.
221534	.....	Ga. s.	Weonia	10	7	35.0	9.5	5.1	Msc.	2	40	1921	Brooklyn, N. Y	New York, N. Y.
213729	.....	Ga. s.	Weowna	6	5	30.3	10.0	3.8	Fsh.	2	15	1915	Eastham, Mass	Provincetown, Mass.
81631	.....	Ga. s.	We're Here	9	9	45.4	14.2	3.2	Fsh.	3	.....	1897	Punta Gorda, Fla	Key West, Fla.
212260	.....	Ga. s.	We're Here	9	8	48.7	13.1	2.6	Mcs.	2	20	1914	Morehead City, N. C	Beaufort, N. C.
213984	.....	Ga. s.	Wescot	55	37	64.9	30.2	3.3	Fsh.	4	85	1916	Long Beach, Cal	Los Angeles, Cal.
209808	.....	Ga. s.	Wesley	6	6	28.0	9.4	3.7	Fsh.	2	9	1912	Sturgeon Bay, Wis	Milwaukee, Wis.
220102	.....	Ga. s.	Wesley	14	9	39.1	11.0	5.4	Fsh.	3	20	1920	Seattle, Wash	Seattle, Wash.
200788	.....	Ga. s.	Wesley W. Sinnett	23	11	50.6	16.0	8.0	Fsh.	8	36	1904	Cape Porpoise, Me	Gloucester, Mass.
220611	.....	Ga. s.	West	10	8	34.9	9.4	4.4	Fsh.	8	20	1920	Seattle, Wash	Juneau, Alaska.
207273	.....	Ga. s.	West Bay	7	6	30.1	10.2	4.4	Fsh.	1	14	1910	Saunderstown, R. I	Newport, R. I.
216906	.....	Ga. s.	West River	15	10	47.5	13.3	2.9	Frt.	2	30	1918	Shady Side, Md	Annapolis, Md.
203828	.....	Ga. s.	West Seattle	9	6	31.7	8.8	3.8	Pas.	1	.....	1907	West Seattle, Wash	Port Townsend, Wash.
208118	.....	Ga. s.	West Shore	6	6	37.3	8.9	3.1	Pas.	1	10	1908	Saugatuck, Mich	Grand Haven, Mich.
208186	.....	Ga. s.	West Virginia	14	10	35.0	10.8	3.3	Frt.	1	36	1910	Mount Vernon, Wash	Seattle, Wash.
80297	.....	Ga. s.	West Wind	22	21	46.0	14.2	6.0	Pas.	2	.....	1872	Brooklyn, N. Y	Norfolk, Va.
116899	LDJN	Ga. y.	[6] West Wind	42	29	78.0	13.0	7.2	Yct.	3	75	1899	Baltimore, Md	New York, N. Y.
217691	.....	Ga. s.	Westernaalen	7	5	30.4	8.9	4.6	Fsh.	1	12	1917	Tacoma, Wash	Tacoma, Wash.
220438	MDGF	Ga. y.	Westerly	33	23	62.6	12.2	5.9	Yct.	3	500	1920	Seattle, Wash	Seattle, Wash.
96056	.....	Ga. s.	[7] Western	15	10	36.6	12.2	4.3	Tow.	3	75	1890	.....do	Do.

[1] Formerly ga. y. (a Nashaminy, b Sabarieta, c Eudora II, d Mettabec.)
[2] Formerly ga. s. Mukilteo.
[3] Formerly ga. y. Vagabond.
[4] Formerly st. y. Huron.
[5] Formerly ga. y. Modesty.
[6] Formerly ga. s. Sea Bass.
[7] Formerly ga. s. Hornet.
† Oil engine.

MERCHANT MOTOR VESSELS OF THE UNITED STATES—Continued.

Official No.	Signal letters.	Rig.	Name of vessel.	Gross tonnage.	Net tonnage.	Length.	Breadth.	Depth.	Service.	Crew.	Indicated horsepower.	When built.	Where built.	Home port (where permanent document issues).
						Feet.	*Feet.*	*Feet.*						
220497	.....	Ga. s.	Western Star	28	19	50.7	13.9	6.3	Frt.	2	60	1920	Seattle, Wash.	Seattle, Wash.
219425	.....	Ga. s.	Westerner	41	28	56.4	15.2	6.8	Fsh.	8	50	1920	Tacoma, Wash.	Los Angeles, Cal.
212044	.....	Ga. s.	Westfjord	25	17	41.0	13.2	5.3	Fsh.	6	35	1914	Ballard, Wash.	Seattle, Wash.
221094	.....	Ga. s.	Westmoreland	114	69	100.0	24.1	7.2	Frt.	3	100	1921	Wearns, Va.	Reedville, Va.
215810	.....	Ga. s.	Westover	41	24	63.5	15.8	5.5	Frt.	3	45	1917	Westover, Md	Crisfield, Md.
218414	.....	Ga. s.	Westover	8	5	29.1	9.9	4.5	Fsh.	1	16	1919	Westport, Wash.	Seattle, Wash.
210434	LGWM	Ga. y.	Wethea	63	26	73.5	14.8	7.1	Yct.	3	200	1912	Port Clinton, Ohio	Philadelphia, Pa.
215790	.....	Ga. s.	Wetson	10	6	40.0	12.2	3.1	Frt.	2	16	1917	Cut Off, La.	New Orleans, La.
81716	.....	Ga. s.	Wheatley	7	7	41.0	13.5	2.6	Frt.	4	.....	1900	Hudson, Md.	Annapolis, Md.
216180	.....	Ga. s.	Wheehasco	10	5	34.9	10.3	4.4	Fsh.	3	30	1918	San Diego, Cal.	San Diego, Cal.
81701	.....	Ga. s.	Whelp	8	7	30.5	13.0	4.0	Fsh.	1	32	1899	Atlantic City, N. J.	New York, N. Y.
218583	.....	Ga. s.	Whidby	48	44	58.8	22.1	3.8	Fer.	2	80	1919	Clinton, Wash.	Seattle, Wash.
80818	.....	Ga. s.	Whileaway	39	15	59.0	19.8	5.5	Frt.	2	45	1881	Greenport, N. Y.	Machias, Me.
201129	.....	Ga. s.	Whileaway	10	7	35.5	8.5	2.4	Frt.	1	.....	1898	Tacoma, Wash.	Seattle, Wash.
217940	.....	Ga. s.	Whileaway	8	6	38.1	8.6	3.8	Fsh.	1	12	1919	Seattle, Wash.	Do.
201245	.....	Ga. y.	Whiporee	28	21	64.5	10.9	5.5	Yct.	1	.....	1904	Islesboro, Me.	Boston, Mass.
215627	.....	†Ga. s.	Whippet	10	6	35.2	9.3	3.7	Pas.	1	40	1917	Kansas City, Mo	Paducah, Ky.
206193	.....	Ga. y.	Whirlwind	59	40	111.0	12.0	6.9	Yct.	7	.....	1909	New York, N. Y.	New York, N. Y.
222286	.....	Ga. y.	Whirlwind	26	18	59.8	10.5	6.2	Yct.	4	600	1922	.....do	Do.
201142	.....	Ga. s.	Whisper	10	9	36.5	13.4	3.1	Msc.	1	.....	1902	Bayhead, N. J.	Philadelphia, Pa.
214356	.....	Ga. y.	Whisper	8	6	31.5	7.0	2.4	Pas.	1	12	1914	Valley Park, Mo.	St. Louis, Mo.
211154	.....	Ga. y.	Whistler	18	16	44.2	12.5	7.0	Yct.	2	37	1913	Norwalk, Conn.	Bridgeport, Conn.
211182	LOVT	Ga. y.	Whistler	23	22	45.3	13.3	8.0	Yct.	1	24	1913	Thomaston, Me.	Providence, R. I.
219092	.....	Ga. y.	Whistler	31	22	53.6	15.5	8.1	Yct.	1	40	1919	East Boothbay, Me.	Fall River, Mass.
221722	.....	Ga. y.	Whistler	18	14	37.0	15.9	4.0	Yct.	2	50	1921	Patchogue, N. Y.	Patchogue, N. Y.
80698	.....	Ga. s.	Whitby	27	18	58.1	17.6	6.0	Pas.	2	.....	1882	Port Jefferson, N. Y.	New York, N. Y.
204674	.....	Ga. s	White	14	9	33.4	10.0	3.8	Pas.	1	.....	1907	Milltown, Wash.	Seattle, Wash.
208160	.....	Ga. s.	White	7	5	33.0	10.4	3.2	Fsh.	1	12	1908	St. Ignace, Mich.	Grand Haven, Mich.
218933	.....	Ga. s.	White B	8	5	36.2	11.8	3.3	Oys.	3	6	1912	Cut Off, La.	New Orleans, La.
220476	.....	Ga. s.	White Bass	9	6	37.7	10.6	3.7	Fsh.	2	28	1916	Port Clinton, Ohio.	Sandusky, Ohio.
81835	.....	Ga. s.	[1] White Bear	15	13	39.8	12.2	4.3	Fsh.	6	18	1902	Port Gamble, Wash.	Wrangell, Alaska.
210637	.....	Ga. s.	White Bear	27	18	45.3	14.1	5.6	Fsh.	7	30	1912	Tacoma, Wash.	Juneau, Alaska.
218016	.....	Ga. y.	Whitecap	34	23	59.8	13.1	4.8	Yct.	2	45	1919	Port Clinton, Ohio.	New York, N. Y.
210952	.....	Ga. s.	White Cap II	17	12	37.4	12.0	4.8	Fsh.	5	20	1913	Seattle, Wash.	Seattle, Wash.
221263	MCSN	Ga. y.	Whitecap II	65	50	72.9	15.4	7.6	Yct.	3	160	1921	Boston, Mass.	Toledo, Ohio.
210072	.....	Ga. s.	White City	29	24	56.5	17.6	5.2	Pas.	2	50	1912	New Haven, Conn.	New York, N. Y.
213063	.....	*Ga. p.	White City	13	30	65.0	22.0	4.0	Fer.	3	50	1915	Seneschal, N. Dak.	Great Falls, Mont.
205228	.....	Ga. s.	White Cloud	11	10	33.5	9.0	3.5	Fsh.	2	12	1907	Manitowoc, Wis.	Milwaukee, Wis.
216932	.....	Ga. s.	White Cloud	9	6	30.5	13.0	3.8	Fsh.	3	16	1887	Bristol, R. I.	Boston, Mass.
211273	.....	Ga. s.	White Flyer	7	5	33.0	10.0	4.0	Pol.	1	27	1912	Manitowoc, Wis.	Chicago, Ill.
100642	.....	Ga. y.	White Heather	16	8	42.0	13.5	6.3	Yct.	1	.....	1897	Tottenville, N. Y.	Portsmouth, N. H.
215664	.....	†Ga. s.	White Heather	8	5	35.2	9.5	3.8	Frt.	1	15	1917	Baltimore, Md.	Baltimore, Md.
214160	LGCH	Ga. y.	[2] WHITEMARSH +⊙	82	44	88.0	16.0	7.8	Yct.	4	250	1916	Wilmington, Del.	New Orleans, La.
213790	.....	Ga. s.	White Mountain	13	9	41.5	12.0	4.2	Frt.	2	16	1915	White Mountain, Alaska	Nome, Alaska.
209639	.....	Ga. s.	White Oak	8	8	51.5	11.0	2.0	Tow.	2	25	1909	Carrollton, Ky.	Evansville, Ind.
116871	.....	Ga. y.	[3] White Pelican	61	55	72.7	15.8	5.1	Yct.	4	50	1898	Daytona, Fla.	New York, N. Y.
206947	.....	Ga. s.	White Plume	29	20	48.6	13.4	4.4	Frt.	2	15	1909	Mount Vernon, Wash.	Seattle, Wash.
207890	.....	Ga. s.	White Seal	14	9	44.0	9.3	3.0	Fsh.	2	30	1905	De Pere, Wis.	Chicago, Ill.
221423	.....	*Ga. p.	Whiteside	14	13	59.3	14.0	2.4	Pas.	1	25	1921	Saint Charles, Ark.	St. Louis, Mo.
80635	.....	Ga. s.	White Star	6	6	31.4	11.9	2.8	Frt.	1	8	1877	Brookhaven, N. Y.	New York, N. Y.
218053	.....	Ga. s.	White Star	20	17	40.0	12.0	6.4	Fsh.	3	30	1919	Cove, Wash.	Seattle, Wash.
219927	.....	*Ga. p.	White Star	17	14	57.6	14.3	2.2	Frt.	4	32	1916	Plaquemine, La.	Morgan City, La.
202226	.....	Ga. s.	White Swan	7	6	30.4	8.4	2.4	Fsh.	4	.....	1904	Manitowoc, Wis.	Milwaukee, Wis.
206724	.....	*Ga. p.	White Swan	11	11	58.6	11.4	2.6	Tow.	1	40	1909	Leavenworth, Ind.	Vicksburg, Miss.
216167	.....	*Ga. p.	White Swan	15	10	36.5	12.0	2.4	Tow.	1	15	1918	Fisk, Mo.	St. Louis, Mo.
222237	.....	Ga. s.	White Swan	99	87	81.0	23.0	7.5	Frt.	7	120	1922	Manitowoc, Wis.	Milwaukee, Wis.
26732	.....	Ga. s.	White Wing	23	12	49.6	17.6	2.6	Frt.	.....	.....	1893	Dividing Creek, N. J.	Manteo, N. C.
81556	.....	Ga. s.	White Wing	17	11	50.1	14.3	3.6	Frt.	2	.....	1896	Newpoint, Va.	Elizabeth City, N. C.
201667	.....	Ga. s.	White Wing	21	15	64.3	17.5	4.4	Msc.	2	.....	1904	Chincoteague, Va.	Cape Charles, Va.
206927	.....	Ga. s.	White Wing	37	31	71.6	16.5	4.3	Frt.	2	28	1909	White Haven, Md.	Do.
204024	.....	Ga. s.	Whitford	14	12	40.5	8.5	3.4	Tow.	2	35	1907	Oshkosh, Wis.	Milwaukee, Wis.
218649	.....	Ga. s.	Whitney	12	5	41.5	8.2	3.1	Pas.	3	45	1915	Allemands, La.	New Orleans, La.
201179	.....	Ga. s.	Whis	8	6	40.5	11.1	4.1	Msc.	1	14	1904	New Haven, Conn.	Miami, Fla.
220322	.....	Ga. y.	Whis	46	24	70.6	13.1	5.7	Yct.	3	450	1920	Newburyport, Mass.	St. Louis, Mo.
207671	.....	Ga. s.	Why Not	[4]6	6	26.5	8.4	3.0	Fsh.	1	14	1905	Leland, Mich.	Grand Haven, Mich.
203529	.....	Ga. s.	[4] Wicocon	49	29	68.0	19.2	4.4	.....	.....	.....	1906	Manteo, N. C.	Elizabeth, N. C.
202725	.....	Ga. s.	Wicomico	33	29	52.0	12.3	3.3	Pas.	2	.....	1905	Shadpoint, Md.	Crisfield, Md.
81510	.....	Ga. s.	Widgeon	9	7	30.8	12.0	3.6	Msc.	1	.....	‡1895	Tottenville, N. Y.	New York, N. Y.
81687	.....	Ga. s.	Widgeon	5	5	25.3	11.5	3.6	Frt.	1	.....	1900	Monument Beach, Mass.	Vineyard Haven, Mass.
81842	.....	Ga. s.	Widgeon	22	13	50.0	12.0	4.0	Msc.	2	20	1902	Port Republic, N. J.	Philadelphia, Pa.
200017	.....	Ga. s.	[5] Widgeon	27	17	53.5	15.2	7.3	Yct.	3	.....	1903	Osterville, Mass.	New York, N. Y.
81501	.....	Ga. s.	Wigwam	46	28	72.0	17.3	6.0	Tow.	2	100	1895	San Francisco, Cal.	Tacoma, Wash.

[1] Formerly ga. s. Wm. and John.
[2] Formerly ga. s. Georgiana III.
[3] Formerly ga. y. Sweetheart.
[4] Formerly st. s. John H. Small.
[5] Formerly {a yawl yacht Cruiser III. b ga. y. Tantrum.
† Oil engine.
‡ Rebuilt, 1895.

MERCHANT MOTOR VESSELS OF THE UNITED STATES—Continued.

Official No.	Signal letters.	Rig.	Name of vessel.	Gross tonnage.	Net tonnage.	Length.	Breadth.	Depth.	Service.	Crew.	Indicated horsepower.	When built.	Where built.	Home port (where permanent document issues).
						Feet.	*Feet.*	*Feet.*						
207928	.....	Ga. s.	Wilah	32	32	45.0	19.0	5.8	Frt.	1	.....	1910	Chicago, Ill.	Mobile, Ala.
207834	.....	Ga. y.	Wilanida	36	21	62.8	13.5	6.5	Yct.	2	80	1910	South Boston, Mass.	Philadelphia, Pa.
221331	.....	Ga. s.	Wilbeth	8	6	32.7	9.5	4.4	Fsh.	3	20	1915	Elizabeth, N. J.	New York, N. Y.
81195	.....	Ga. s.	Wilbur D	15	14	44.0	15.2	4.0	Msc.	2	.....	1888	Patchogue, N. Y.	Do.
207585	.....	Ga. s.	Wilbur M	6	6	27.1	8.7	3.6	Pas.	1	15	1909	Harbor Springs, Mich.	Grand Haven, Mich.
81727	.....	Ga. s.	Wilbur A. Morse	11	11	32.9	12.5	6.4	Frt.	5	10	1900	Friendship, Me.	Boothbay, Me.
211279	.....	Ga. s.	Wildbird	13	9	37.5	12.6	4.1	Tnk.	1	12	1913	Chicago, Ill.	Chicago, Ill.
76908	LGWN	Ga. y.	[1] Wild Duck	27	20	56.0	17.2	5.2	Yct.	2	.....	1890	Pocomoke City, Md.	Washington, D. C.
210181	.....	Ga. s.	Wild Duck	8	7	29.5	10.5	4.0	Oys.	1	15	1912	Stratford, Conn.	Bridgeport, Conn.
202964	.....	Ga. y.	[2] Wildflower	33	27	66.1	12.0	5.1	Yct.	5	.....	1906	New York, N. Y.	New York, N. Y.
219961	.....	*Ga. p.	Wild Goose	14	10	47.9	8.0	2.0	Pas.	1	12	1920	Parkin, Ark.	St. Louis, Mo.
206025	.....	Ga. y.	[3] Wild Goose	32	22	54.0	13.0	7.4	Yct.	2	.....	1909	North Haven, Me.	New York, N. Y.
221532	.....	*Ga. p.	Wild Goose	7	5	44.4	8.4	2.3	Frt.	2	10	1921	Rowena, Ky.	Louisville, Ky.
222073	.....	Ga. s.	Wild Goose	9	5	41.5	7.6	7.0	Pas.	1	60	1922	Lewiston, Idaho.	Portland, Oreg.
219288	.....	Ga. y.	Wild Goose II	21	17	50.8	11.0	5.0	Yct.	1	300	1919	Milwaukee, Wis.	New York, N. Y.
214231	.....	Ga. s.	Wild Rose	23	15	44.7	12.4	6.3	Fsh.	7	77	1916	Seattle, Wash.	Seattle, Wash.
210913	.....	Ga. s.	Wild Rose	7	6	30.0	9.0	3.3	Fsh.	2	24	1915	Naubinway, Mich.	Grand Haven, Mich.
211125	.....	Ga. s.	Wildwood	14	13	39.2	10.6	4.1	Fsh.	1	20	1906	Ketchikan, Alaska.	Ketchikan, Alaska.
216219	.....	*Ga. p.	Wildwood	15	15	55.0	12.0	2 3	Tow.	4	22	1918	Bethlehem, Ind.	Louisville, Ky.
81275	.....	Ga. s.	Wilford W. Fuller	23	22	48.0	17.8	5.1	Frt.	2	.....	1890	Bayport, N. Y.	Galveston, Tex.
206498	.....	Ga. s.	Wilfred P	9	9	31.1	10.4	4.7	Frt.	1	20	1909	Groton, Conn.	Newport, R. I.
214502	.....	*Ga. p.	Wilgus	12	9	39.0	9.0	2.2	Pas.	1	16	1916	Madison, Ark.	Memphis, Tenn.
203030	.....	Ga. s.	Wilhelmina	10	8	32.1	10.1	3.8	Pas.	2	27	1906	Ballard, Wash.	Cordova, Alaska.
209905	.....	Ga. s.	Wilhelmina	25	17	45.2	13.0	6.2	Fsh.	5	32	1912	Seattle, Wash.	Seattle, Wash.
216509	.....	Ga. s.	[4] Wilhelmina	112	70	78.4	26.2	6.0	Frt.	2	120	1918	Stockton, Cal.	San Francisco, Cal.
207537	.....	Ga. s.	Wilkin II	15	6	37.6	12.9	6.0	Fsh.	5	24	1910	Phippsburg, Me.	Gloucester, Mass.
218430	.....	Ga. s.	Willamette Flyer	15	12	89.2	9.8	2.2	Pas.	1	80	1919	Portland, Oreg.	Portland, Oreg.
203575	.....	Ga. s.	Willapa	11	8	51.0	14.0	3.0	Pas.	1	.....	1906	South Bend, Wash.	Port Townsend, Wash.
107196	.....	Ga. s.	[5] Willard	12	9	37.5	15.6	4.5	Msc.	1	.....	1895	Ransomville, N. C.	New Bern, N. C.
203417	.....	Ga. s.	Willard	44	39	60.0	20.0	3.5	Frt.	2	.....	1905	Salisbury, Md.	Richmond, Va.
208170	.....	Ga. s.	Willard	8	6	28.4	11.8	2.2	Pas.	1	10	1906	Key West, Fla.	Key West, Fla.
216186	.....	Ga. s.	Willard	44	37	65.1	20.8	4.7	Fsh.	2	90	1918	Patchogue, N. Y.	New York, N. Y.
210932	.....	Ga. s.	Willard II	64	44	73.3	17.8	7.3	Fsh.	5	125	1913	Port Blakeley, Wash.	San Francisco, Cal.
200802	.....	Ga. s.	[6] Willard C	23	14	50.7	12.7	5.0	Frt.	2	35	1904	Eureka, Cal.	Eureka, Cal.
202550	.....	Ga. s.	Willard K. Osler	8	5	31.1	11.1	5.8	Fsh.	2	.....	1905	Friendship, Me.	Ellsworth, Me.
211703	.....	*Ga. y.	Willena	162	124	90.0	23.0	4.0	Yct.	3	60	1913	Chicago, Ill.	Albany, N. Y.
218266	.....	Ga. s.	Wm.	6	6	25.0	8.7	2.8	Fsh.	1	8	1918	St. James, Mich.	Grand Haven, Mich.
214101	.....	Ga. s.	Wm. Amos	8	5	43.8	11.2	3.3	Frt.	1	20	1916	Poquoson, Va.	Newport News, Va.
213531	.....	Ga. s.	William C	15	10	51.7	10.9	3.7	Pas.	1	40	1915	Stockton, Cal.	San Francisco, Cal.
212370	.....	Ga. s.	Wm. Cary	13	12	37.4	10.8	4.4	Pas.	1	25	1914	Grand Rapids, Mich.	Grand Haven, Mich.
217084	.....	*Ga. p.	Wm. Coody	39	8	64.8	13.5	2.0	Tow.	1	20	1909	Naples, La.	St. Louis, Mo.
214014	.....	Ga. s.	Wm. Crawford	15	10	43.0	12.8	4.8	Tow.	1	32	1916	Seattle, Wash.	Port Angeles, Wash.
80872	.....	Ga. s.	William Curry	17	16	42 1	14.5	4.2	Frt.	3	16	1881	Key West, Fla.	Miami, Fla.
220841	MBWP	Ga. s.	Wm. Donovan	2,201	1,621	243.8	47.3	24.3	Frt.	23	1,000	1919	Seattle, Wash.	San Francisco, Cal.
81343	.....	Ga. s.	William Eurich	15	10	54.0	15.0	4.0	Frt.	5	.....	1891	St. Peters, Md.	Reedville, Va.
212977	.....	Ga. s.	Wm. Fisher	18	12	45.0	13.0	5.1	Tow.	1	75	1915	Oakland, Cal.	San Francisco, Cal.
221670	.....	Ga. s.	William Graham	15	13	27.9	12.5	3.3	Frt.	2	15	1921	Daufuskie Island, S. C.	Savannah, Ga.
213685	.....	Ga. s.	William J	6	6	27.1	8.8	3.0	Fsh.	1	12	1915	St. James, Mich.	Grand Haven, Mich.
81011	.....	Ga. s.	William Kelsor	10	5	41.0	12.6	3.4	Msc.	1	.....	1883	York County, Va.	Newport News, Va.
81786	.....	Ga. s.	William McKinley	14	13	45.8	14.9	4.0	Oys.	2	.....	1901	Patchogue, N. Y.	Provincetown, Mass.
220678	MBQD	Ga. s.	WILLIAM PENN ✚⊙	7,615	4,837	439.6	60.2	33.7	Frt.	40	4,500	1920	Gloucester City, N. J.	Philadelphia, Pa.
211594	.....	Ga. s.	William Pitt	8	5	35.0	10.3	3.6	Pas.	2	25	1913	Dames Point, Fla.	Jacksonville, Fla.
206437	.....	Ga. s.	William S	8	6	33.8	11.8	4.3	Fsh.	2	18	1909	Erie, Pa.	Cleveland, Ohio.
80722	.....	Ga. s.	William Scott	9	9	34.1	13.3	3.5	Msc.	2	16	1878	Rockaway, N. Y.	New York, N. Y.
201211	.....	Ga. s.	William Tell	13	9	33.0	10.6	4.0	Frt.	1	.....	1904	Dewatto, Wash.	Seattle, Wash.
218140	.....	Ga. s.	Wm. Vandal	11	7	38.0	10.5	3.8	Fsh.	2	16	1919	Hydaburg, Alaska	Ketchikan, Alaska.
202672	.....	Ga. s.	William Veale	34	20	56.0	19.4	5.5	Oys.	6	.....	1905	Greenwich, N. J.	Philadelphia, Pa.
81547	.....	Ga. s.	William A. Morse	77	47	82.6	22.6	8.8	Fsh.	17	60	1896	Essex, Mass.	New York, N. Y.
80584	.....	Ga. s.	William A. Stevens	12	8	37.9	14.6	4.3	Frt.	2	.....	1876	Norwalk, Conn.	Perth Amboy, N. J.
81674	.....	Ga. s.	Wm. B. Tennison	18	11	60.5	17.5	4.5	Oys.	1	.....	1899	Crab Island, Md.	Norfolk, Va.
200731	.....	Ga. s.	Wm. C. Davis	6	6	28.8	12.1	3.4	Fsh.	2	20	1904	Apalachicola, Fla.	Apalachicola, Fla.
80566	.....	Ga. s.	William C. Lore	35	17	56.0	18.0	5.0	Oys.	4	.....	1876	Bridgeton, N. J.	Philadelphia, Pa.
81237	.....	Ga. s.	Wm. H. Bunting	15	15	53.3	15.6	4.4	Frt.	1	.....	1889	Oriole, Md.	Norfolk, Va.
80674	.....	Ga. s.	William H. Davidson	10	7	33.2	12.0	5.0	Frt.	1	6	1878	New London, Conn.	Belfast, Me.
80166	.....	Ga. s.	Wm. H. Finney	35	29	59.9	20.4	4.6	Frt.	5	35	1870	Accomac County, Va.	Baltimore, Md.
26438	.....	Ga. s.	[7] William H. Jewell	46	44	62.2	21.6	5.5	Frt.	1	.....	1853	Nyack, N. Y.	Rockland, Me.
81625	.....	Ga. s.	Wm. H. Killman	19	13	59.0	18.0	4.4	Fsh.	3	.....	1898	Pocomoke City, Md.	Reedville, Va.
96285	.....	Ga. s.	[8] Wm. H. Robbins	20	18	39.0	16.6	4.9	Frt.	2	50	1895	Patchogue, N. Y.	New York, N. Y.
81134	.....	Ga. s.	William H. Rowe	16	15	45.5	15.6	4.0	Fsh.	1	.....	1886	Bay Shore, N. Y.	Do.
81117	.....	Ga. s.	Wm. H. Sharpe	7	6	37.3	12.1	3.3	Msc.	1	7½	1886	Patchogue, N. Y.	Patchogue, N. Y.
80789	.....	Ga. s.	William I. Hume	14	14	42.6	16.7	3.8	Frt.	2	.....	1880	Onancock, Va.	Norfolk, Va.
81724	.....	Ga. s.	Wm. J. Blankfard	26	18	66.0	18.1	4.4	Frt.	4	.....	1900	Cambridge, Md.	Baltimore, Md.

[1] Formerly schr. J. M. Laudeman.
[2] Formerly ga. y. Barnade.
[3] Formerly ga. y. Wa-Shi-Shi-Na.
[4] Formerly ga. s. R. J. Wheeler.
[5] Formerly sip. American Eagle.
[6] Formerly st. s. Peerless.
[7] Formerly schooner William H. Jewell.
[8] Formerly ga. s. Henry D. Simmson.

MERCHANT MOTOR VESSELS OF THE UNITED STATES—Continued.

Official No.	Signal letters.	Rig.	Name of vessel.	Gross tonnage.	Net tonnage.	Length.	Breadth.	Depth.	Service.	Crew.	Indicated horsepower.	When built.	Where built.	Home port (where permanent document issues).
						Feet.	*Feet.*	*Feet.*						
81401	.....	Ga. s.	William J. Griffith.....	17	11	59.0	15.6	4.4	Frt.	....	20	1892	Oriole, Md.....	Cape Charles, Va.
205414	.....	Ga. s.	Wm. L. Warner.....	7	7	31.4	9.0	3.3	Fsh.	2	10	1902	Manitowoc, Wis.....	Grand Haven, Mich.
81503	.....	Ga. s.	William M. Ritch.....	59	57	78.4	22.6	6.0	Frt.	2	.....	1895	City Island, N. Y.....	Bridgeport, Conn.
81841	.....	Ga. s.	Wm. M. Upshur.....	12	9	56.0	15.0	3.0	Frt.	1	.....	1902	Oyster, Va.....	Norfolk, Va.
202565	.....	Ga. s.	William R. Hearst.....	10	8	41.5	13.1	5.5	Frt.	2	.....	1896	East Machias, Me.....	Rockland, Me.
81351	.....	Ga. s.	Wm. T. Banks.....	15	9	57.0	15.7	4.4	Frt.	1	.....	1891	Somerset County, Md...	Baltimore, Md.
210075	.....	Ga. s.	William T. Muir.....	65	43	80.0	19.7	7.9	Fsh.	5	140	1912	Astoria, Oreg.....	Ketchikan, Alaska.
81393	.....	Ga. s.	William T. Stallings.....	17	10	59.7	15.8	4.1	Frt.	2	.....	1892	Oriole, Md.....	Baltimore, Md.
81200	.....	Ga. s.	Wm. Trickett Giles.....	21	15	61.6	17.1	4.6	Frt.	2	7	1888	St. Peters Creek, Md.....	Cape Charles, Va.
201430	.....	Ga. s.	Wm. W. Clark.....	11	9	38.0	12.2	5.1	Fsh.	1	.....	1904	Jonesport, Me.....	Machias, Me.
81455	.....	Ga. s.	Wm. W. Croswell.....	20	13	61.9	17.1	4.4	Wld.	2	20	1893	Oriole, Md.....	Baltimore, Md.
205132	.....	Ga. s.	Willie.....	14	14	46.9	10.8	8.9	Frt.	2	.....	1908	Beaumont, Tex.....	Port Arthur, Tex.
208518	.....	Ga. s.	Willie.....	20	14	55.7	12.8	4.6	Tow.	3	75	1911	Westlake, La.....	Galveston, Tex.
212761	.....	Ga. s.	Willie A.....	21	11	49.1	13.8	4.4	Fsh.	2	25	1914	Allmondsville, Va.....	Newport News, Va.
203370	.....	[9]Ga. p.	Willie B.....	14	14	50.8	10.0	2.3	Tow.	2	.....	1906	Tyrone, Ky.....	Evansville, Ind.
81838	.....	Ga. s.	Willie F.....	6	5	40.3	13.0	2.9	Oys.	2	.....	1900	Hopkins, Va.....	Cape Charles, Va.
219906	.....	Ga. s.	Willie Jane.....	7	6	30.0	11.5	3.6	Pas.	1	19	1920	New Smyrna, Fla.....	St. Augustine, Fla.
202874	.....	Ga. s.	Willie K.....	13	11	42.2	15.3	3.6	Oys.	3	13	1906	Patchogue, N. Y.....	New York, N. Y.
81731	.....	Ga. s.	Willie M.....	14	12	56.0	14.3	3.6	Fsh.	4	45	1900	Greenport, N. Y.....	Do.
81421	.....	Ga. s.	Willie R.....	9	8	35.0	13.0	3.9	Fsh.	2	.....	1892	Biloxi, Miss.....	Gulfport, Miss.
81798	.....	Ga. s.	Willie N. Johnson, jr....	19	14	54.6	17.0	2.6	Msc.	4	.....	1901	.....do.....	Do.
204363	.....	Ga. s.	Willis W.....	10	9	38.0	11.3	4.9	Fsh.	2	.....	1907	Erie, Pa.....	Erie, Pa.
81768	.....	Ga. y.	Willis T.....	24	20	49.7	12.0	5.0	Yct.	2	.....	1901	New York, N. Y.....	New York, N. Y.
209537	.....	Ga. s.	Willmetta.....	9	5	46.5	10.3	4.2	Frt.	2	37	1910	Poquoson, Va.....	Norfolk, Va.
81457	.....	Ga. s.	Will-o'-the-Wisp.....	8	7	31.9	11.9	4.6	Oys.	2	18	1893	Bridgeport, Conn.....	Bridgeport, Conn.
221306	.....	Ga. s.	Will-o'-the-Wisp.....	10	9	30.0	9.5	3.4	Fsh.	3	20	1918	Green Bay, Wis.....	Milwaukee, Wis.
26492	.....	Ga. s.	Willow Brook.....	11	9	37.5	14.6	3.6	Fsh.	1	.....	1857	East Hartford, Conn....	New York, N. Y.
207464	.....	Ga. s.	Wilmarth.....	12	8	35.0	11.4	3.3	Fsh.	2	15	1910	Seattle, Wash.....	Seattle, Wash.
81793	.....	Ga. s.	Wilmer T.....	9	7	39.0	13.7	3.5	Frt.	1	.....	1901	Kings Point, Va.....	Norfolk, Va.
206348	.....	Ga. s.	Wilmotine.....	36	30	57.3	12.8	5.1	Pas.	4	.....	1909	Chessa Louskee, Fla....	Tampa, Fla.
211971	.....	Ga. s.	Wilson.....	28	19	45.5	13.7	6.3	Fsh.	5	40	1914	Seattle, Wash.....	Seattle, Wash.
81232	.....	Ga. s.	Wilsonia.....	12	12	41.4	13.9	3.4	Frt.	3	.....	1889	Pocomoke City, Md.....	Norfolk, Va.
201168	KTGL	Ga. s.	[1]Wilsonian.....	46	42	69.2	18.0	5.7	Pas.	4	20	1904	Toms River, N. J.....	Tampa, Fla.
206352	.....	Ga. s.	Wilton.....	11	9	38.5	9.8	4.5	Pas.	1	8	1909	Brooklyn, N. Y.....	New York, N. Y.
80960	.....	Ga. s.	Winant W. Weir.....	13	11	31.0	15.5	4.6	Msc.	2	60	1883	Glenwood, N. Y.....	Do.
200296	.....	Ga. s.	Winchester.....	12	5	42.6	15.0	3.1	Frt.	....	.....	1903	Bay St. Louis, Mo.....	Mobile, Ala.
204325	KWFS	Ga. y.	WINDWARD.....	63	54	79.3	19.5	8.7	Yct.	6	50	1907	New York, N. Y.....	Boston, Mass.
200314	KSRD	Ga. y.	Wing and Wing.....	16	12	45.3	9.8	7.2	Yct.	2	20	1903	Newport, R. I.....	Cleveland, Ohio.
206380	.....	Ga. s.	Winifred.....	14	9	44.9	13.0	5.0	Pas.	2	25	1909	Islip, N. Y.....	New Haven, Conn.
213398	.....	Ga. s.	Winifred.....	10	8	36.3	9.4	3.9	Pas.	2	40	1912	Buffalo, N. Y.....	Buffalo, N. Y.
214057	.....	Ga. s.	Winifred.....	25	23	45.1	15.2	5.5	Oys.	2	50	1916	Nyack, N. Y.....	Bridgeport, Conn.
214768	.....	Ga. s.	Winifred.....	13	10	37.0	12.8	3.9	Frt.	1	20	1917	Anacortes, Wash.....	Cordova, Alaska.
220729	.....	Ga. y.	Winifred.....	14	10	40.7	9.9	4.7	Yct.	....	400	1920	Seattle, Wash.....	Seattle, Wash.
216431	.....	Ga. y.	Winifred II.....	21	17	49.9	11.2	5.9	Yct.	1	75	1918	Chicago, Ill.....	New Orleans, La.
211357	.....	Ga. s.	Winifred D.....	28	26	60.0	13.5	5.1	Fsh.	2	55	1913	Shakan, Alaska.....	Wrangell, Alaska.
220960	.....	Ga. s.	Winifred H.....	23	11	48.8	15.2	6.1	Fsh.	2	50	1920	Thomaston, Me.....	New York, N. Y.
212830	.....	Ga. s.	Winifred S.....	14	5	35.3	14.0	4.9	Cod.	3	24	1914	.....do.....	Provincetown, Mass.
205257	.....	Ga. s.	Wink.....	15	10	57.0	12.4	4.8	Tow.	1	150	1908	Alameda, Cal.....	San Francisco, Cal.
81691	KWVN	Ga. y.	Winnebago.....	17	14	52.0	14.0	6.0	Yct.	3	.....	1900	North Haven, Me.....	New Bedford, Mass.
206151	.....	[9]Ga. p.	Winner.....	8	8	53.0	10.0	1.9	Pas.	1	18	1909	Terre Haute, Ind.....	Evansville, Ind.
210178	.....	Ga. s.	[2]Winnetka.....	16	13	50.5	10.2	4.0	Tow.	2	60	1910	New York, N. Y.....	Chicago, Ill.
220375	.....	Ga. y.	Winnetka III.....	43	38	60.8	14.0	6.5	Yct.	3	200	1920	Manitowoc, Wis.....	Milwaukee, Wis.
211057	.....	Ga. s.	Winnie.....	12	9	40.0	11.7	3.5	Fsh.	1	20	1913	Metlakatla, Alaska.....	Ketchikan, Alaska.
212245	.....	Ga. s.	Winnie.....	15	14	30.6	10.0	4.4	Fsh.	3	18	1914	Manitowoc, Wis.....	Milwaukee, Wis.
203801	.....	Ga. s.	Winnie Davis.....	58	28	74.1	23.6	5.1	Frt.	10	.....	1906	Madisonville, La.....	New Orleans, La.
220707	.....	Ga. s.	Winnie Estello.....	32	19	61.2	16.0	4.8	Frt.	3	35	1920	Crisfield, Md.....	Crisfield, Md.
81522	.....	Ga. s.	Winnie Kane.....	11	10	32.5	12.1	6.0	Fsh.	3	12	1895	Friendship, Me.....	New London, Conn.
141800	.....	Ga. s.	[3]Winning.....	25	17	57.1	12.8	6.2	Wld.	1	.....	1901	Steinway, N. Y.....	Philadelphia, Pa.
81760	.....	Ga. y.	Winona.....	18	12	43.4	11.6	4.5	Yct.	2	.....	1901	Beverly, Mass.....	Ellsworth, Me.
203837	.....	Ga. s.	Winona.....	25	17	57.4	12.3	5.3	Tow.	2	55	1907	Seattle, Wash.....	Seattle, Wash.
213626	.....	Ga. s.	Winona.....	25	13	51.0	17.4	4.8	Oys.	3	50	1915	Hampton, Va.....	Newport News, Va.
213716	.....	Ga. s.	Winona.....	44	30	75.6	15.9	4.0	Frt.	3	42	1915	Grand Chenier, La.....	Morgan City, La.
220654	.....	Ga. s.	Winona.....	13	11	44.9	8.8	4.0	Frt.	3	40	(†)	(†).....	New York, N. Y.
207103	.....	Ga. y.	Winsome.....	32	31	42.8	13.0	7.1	Yct.	3	.....	1909	Terminal Island, Cal....	Los Angeles, Cal.
220181	.....	Ga. s.	Wipple.....	16	10	42.5	11.4	5.2	Fsh.	1	30	1920	Hoquiam, Wash.....	Seattle, Wash.
213048	.....	Ga. s.	Wireless.....	29	19	46.2	13.7	6.4	Fsh.	5	30	1915	Seattle, Wash.....	Do.
216120	.....	Ga. s.	Wireless.....	8	6	33.2	9.2	4.3	Fsh.	1	15	1918	.....do.....	Do.
214123	.....	Ga. s.	Wisconsin.....	40	38	59.0	15.2	7.2	Frt.	3	40	1916	Green Bay, Wis.....	Milwaukee, Wis.
220191	.....	Ga. s.	Wisconsin.....	43	29	54.4	16.2	7.1	Fsh.	3	50	1920	Gig Harbor, Wash.....	Tacoma, Wash.
207443	.....	Ga. s.	[4]Wisdom.....	47	32	61.3	14.0	7.6	Frt.	3	100	1910	Trenton, N. J.....	Portland, Oreg.
216176	.....	Ga. s.	Wisdom.....	21	14	45.3	14.9	4.9	Pas.	3	120	1918	Rockaway Beach, N. Y..	New York, N. Y.
215734	.....	Ga. y.	[5]Wisdom II.....	118	83	102.0	19.5	12.5	Yct.	7	125	1899	Gosport, England.....	Los Angeles, Cal.

[1] Formerly ga. y. Daisy.

[2] Formerly ga. y. {a Emily. b Mary Jane.

[3] Formerly ga. y. {a Leonara. b Lapwing.

[4] Formerly ga. y. Loantaka.

[5] Formerly British ga. y. Anemone.

† Unknown.

MERCHANT MOTOR VESSELS OF THE UNITED STATES—Continued.

Official No.	Signal letters.	Rig.	Name of vessel.	Gross tonnage.	Net tonnage.	Length.	Breadth.	Depth.	Service.	Crew.	Indicated horsepower.	When built.	Where built.	Home port (where permanent document issues).
						Feet.	*Feet.*	*Feet.*						
220188	.....	Ga. s.	Wistaria	17	11	47.4	11.2	5.0	Yct.	1	35	1908	Bayonne, N. J	Philadelphia, Pa.
205873	.....	Ga. s.	Wistaria	14	10	43.7	15.0	3.0	Fsh.	1	15	1908	Paulsboro, N. J	Do.
209805	.....	Ga. s.	Wisteria	8	8	37.3	7.2	2.4	Pas.	1	24	1912	Louisiana, Mo	St. Louis, Mo.
81859	.....	Ga. y.	Witchcraft II	19	13	48.2	13.0	7.0	Yct.	1	10	1903	Boston, Mass	New York, N. Y.
220899	.....	Ga. p.	Witte, jr[4]	11	11	50.8	12.2	1.8	Pas.	1	8	1920	Cecil, Ark	St. Louis, Mo.
217671	.....	Ga. s.	Wiwa	24	12	55.6	18.0	4.4	Frt.	1	40	1919	Eastport, Me	Eastport, Me.
210025	.....	Ga. y.	[1] Wiwoka	29	25	55.9	12.1	5.2	Yct.	3	40	1912	South Boston, Mass	New York, N. Y.
80760	.....	Ga. s.	Wizard	52	46	70.6	18.3	6.0	Oys.	7	80	1880	Greenpoint, N. Y	New Haven, Conn.
220857	.....	Ga. s.	Wizard	23	15	57.0	11.9	5.0	Frt.	1	60	1920	Crittenden, Va	Norfolk, Va.
81636	.....	Ga. s.	Wodan	10	10	33.6	12.2	5.2	Fsh.	4	.....	1898	Gloucester, Mass	Gloucester, Mass.
211909	LDJG	Ga. y.	Wo Go ✚	33	22	51.8	16.2	3.1	Yct.	1	24	1913	Miami, Fla	Boston, Mass.
81837	.....	Ga. s.	Woggie	12	8	35.3	8.8	4.5	Pas.	1	30	1902	Newark, N. J	Do.
216405	.....	Ga. s.	Wolco	26	9	54.7	15.2	6.0	Frt.	1	45	1918	Eastport, Me	Portland, Me.
211046	.....	Ga. s.	Wolf	15	10	37.5	12.3	5.2	Frt.	1	27	1913	New Haven, Conn	Bridgeport, Conn.
216553	.....	Ga. s.	Wolf	32	32	62.8	15.5	3.5	Frt.	1	20	1918	Williston, N. Dak	Pembina, N. Dak.
219093	.....	*Ga. p.	Wolf Chief	20	20	44.7	18.6	2.5	Fer.	2	25	1919	Washburn, N. Dak	Do.
213619	.....	Ga. s.	Wolfman	14	6	45.4	12.5	5.3	Fsh.	1	15	1915	Los Angeles, Cal	Los Angeles, Cal.
81728	.....	Ga. s.	Wolverine	14	11	46.4	9.0	6.5	Pas.	1	.....	1900	Grand Rapids, Mich	Seattle, Wash.
81820	.....	Ga. s.	Wolverine	13	7	47.7	14.8	5.5	Frt.	1	.....	1902	Lubec, Me	Machias, Me.
203816	.....	Ga. s.	Wolverine	12	10	49.8	9.5	2.3	Tow.	1	.....	1906	Mukilteo, Wash	Seattle, Wash.
205380	.....	Ga. s.	Wolverine	14	12	48.5	16.5	3.2	Oys.	2	.....	1908	Patchogue, N. Y	New York, N. Y.
204972	.....	Ga. s.	Wolverine	14	10	50.0	10.2	4.8	Pas.	1	50	1908	Marshfield, Oreg	Marshfield, Oreg.
204868	.....	Ga. s.	Wolverine	9	8	45.0	9.5	3.5	Pas.	2	28	1907	St. Joseph, Mich	Grand Haven, Mich.
216720	.....	Ga. s.	Wolverine	12	10	32.1	9.9	3.4	Frt.	1	12	1918	Aberdeen, Wash	Ketchikan, Alaska.
218176	.....	Ga. s.	Wolverine	9	8	30.4	9.4	3.3	Fsh.	1	14	1918	Leland, Mich	Grand Haven, Mich.
200079	.....	Ga. y.	Wonder	20	16	45.0	12.0	3.0	Yct.	2	.....	1903	Bridgeport, Conn	New York, N. Y.
206900	.....	Ga. s.	Wonder	7	5	31.0	8.5	3.5	Pas.	1	18	1907	Albert, Oreg	Astoria, Oreg.
215437	.....	Ga. s.	Wonder	13	13	36.5	11.3	3.7	Pas.	1	24	1916	Point Pleasant, N. J	Philadelphia, Pa.
81818	.....	Ga. s.	Wonoma	6	6	25.0	12.0	3.0	Frt.	1	.....	1902	Osterville, Mass	Vineyard Haven, Mass.
208116	.....	Ga. s.	Wood & Mack	11	10	35.5	13.6	6.1	Fsh.	2	20	1910	Friendship, Me	Newport, R. I.
213412	.....	Ga. s.	Wood Duck	14	12	27.2	10.0	2.0	Pas.	1	.....	1916	Memphis, Tenn	Memphis, Tenn.
206510	.....	Ga. s.	[2] Wood Island	10	7	44.5	10.0	3.6	Pas.	1	100	1908	Racine, Wis	Marquette, Mich.
206526	.....	Ga. s.	Woodlawn	14	12	41.3	13.5	3.1	Pas.	3	15	1909	Jacksonville, Fla	Charleston, S. C.
210391	.....	Ga. s.	Woodlawn II	21	19	44.4	14.7	3.7	Pas.	2	40	1912	.....do	Jacksonville, Fla.
211869	.....	Ga. s.	Woodman	28	17	60.0	17.0	5.8	Frt	1	100	1913	Oakland, Cal	Los Angeles, Cal.
211521	.....	Ga. s.	Woodrow	9	8	32.4	11.8	4.7	Fsh.	2	.....	1913	Key West, Fla	Key West, Fla
215275	.....	Ga. s.	[3] Woodrow	23	16	42.9	13.2	5.3	Frt.	1	27	1917	Bellingham, Wash	Juneau, Alaska.
217317	.....	Ga. s.	Woodrow	18	15	48.0	13.3	4.0	Fsh.	4	40	1918	Kalawack, Alaska	Wrangell, Alaska.
218037	.....	Ga. s.	Woodrow	28	23	47.7	14.0	6.4	Fsh.	5	35	1919	Poulsbo, Wash	Seattle, Wash.
218440	.....	Ga. s.	Woodrow Wilson	40	32	60.6	15.3	6.9	Fsh.	7	55	1919	Bellingham, Wash	Do.
219270	.....	Ga. s.	World	18	13	52.7	11.3	2.0	Frt.	3	20	1919	Westwego, La	New Orleans, La.
221937	MDKR	Ga. s.	Worthington ✚	331	225	127.2	34.0	11.7	Frt.	6	375	1921	Milford, Del	New York, N. Y.
219075	.....	Ga. s.	[4] Wotoo	22	15	63.0	11.0	4.8	Wrk.	2	60	1875	San Francisco, Cal	San Francisco, Cal.
211865	.....	Ga. s.	Wright	12	9	31.8	9.9	2.7	Mso.	1	20	1912	Milford, Conn	Bridgeport, Conn.
214550	.....	Ga. s.	Wrinkle	14	11	58.3	8.2	4.9	Frt.	1	40	1908	New York, N. Y	Rochester, N. Y.
213245	.....	Ga. s.	Wub	10	9	28.3	9.5	4.3	Pas.	1	24	1915	Seattle, Wash	Seattle, Wash.
81062	.....	Ga. s.	Wyandotte	7	7	33.0	13.0	3.0	Frt.	1	.....	1884	Norfolk, Va	Annapolis, Md.
202262	.....	*Ga. p.	Wyandotte	13	13	54.0	11.0	6.8	Pas.	2	.....	1905	Leavenworth, Ind	Morgan City, La.
207110	.....	Ga. s.	Wyandotte	8	8	28.4	8.4	3.0	Fsh.	2	12	1903	Manistee, Mich	Milwaukee, Wis.
213753	.....	Ga. s.	Wyandotte	9	8	30.3	9.3	3.0	Fsh.	2	16	1915	.....do	Grand Haven, Mich.
81033	.....	Ga. s.	Wyona	19	12	55.0	17.0	3.3	Oys.	2	.....	1884	North Kingston, R. I	Greenport, N. Y.
81689	.....	Ga. s.	Wyona	21	9	53.0	18.7	4.0	Fsh.	15	.....	1900	Straits, N. C	Beaufort, N. C.
28120	.....	Ga. s	[5] Wyvern	19	16	43.5	12.9	8.0	Fsh.	3	25	1887	South Boston, Mass	New York, N. Y.
			X.											
27026	.....	Ga. s.	XI	14	13	43.5	14.6	3.8	Pas.	1	24	1903	Bay Shore, N. Y	New York, N. Y.
27022	.....	Ga. s.	X-Ray	32	22	55.7	16.4	5.6	Oys.	3	.....	1898	Bridgeport, Conn	New Haven, Conn.
205498	.....	Ga. y.	Xenial	16	11	45.6	9.9	3.9	Yct.	1	25	1908	Seattle, Wash	Seattle, Wash.
27025	.....	Ga. s.	Xyra	10	7	33.3	12.8	2.7	Msc.	1	15	1903	Sayville, N. Y	Patchogue, N. Y.
			Y.											
219037	.....	*Ga. p.	Y. O	25	25	57.7	14.8	2.8	Fer.	1	40	1919	Pollock, S. Dak	Pembina, N. Dak.
27657	.....	Ga. s.	Yacht	13	7	40.0	15.6	3.6	Frt.	1	.....	1893	Cambridge, Md	Reedville, Va.
221449	.....	Ga. y.	Yakima	8	5	32.2	9.2	4.5	Yct.	1	12	1909	Seattle, Wash	Seattle, Wash.
221656	.....	Ga. s.	Yakume	17	10	53.2	12.4	5.2	Fsh.	5	50	1918	Long Beach, Cal	Los Angeles, Cal.
211859	.....	Ga. s.	Yakutat	60	41	68.0	18.0	8.0	Fsh.	15	110	1913	Seattle, Wash	Seattle, Wash.
212599	.....	Ga. s.	Yale	14	10	40.2	11.5	5.2	Msc.	2	37	1914	New York, N. Y	New York, N. Y.
221900	.....	Ga. s.	Yamagraw	19	13	50.0	12.5	5.0	Frt.	2	24	1922	Pocomoke City, Md	Crisfield, Md.
220472	MBGP	Ga. y.	Yank	20	18	57.9	10.4	6.4	Yct.	4	220	1917	Nyack, N. Y	New York, N. Y.
27676	.....	Ga. y.	†Yankee	74	64	81.6	19.4	14.2	Yct.	4	.....	1900	Bristol, R. I	Newark, N. J.
27691	.....	Ga. s.	Yankee	43	18	62.5	17.8	8.5	Fsh.	10	.....	1902	Gloucester, Mass	Tampa, Fla.
203786	.....	Ga. s.	Yankee	15	10	41.0	10.7	3.1	Fsh.	1	30	1906	Kasaan, Alaska	Ketchikan, Alaska.

[1] Formerly ga. y. Idylease III.
[2] Formerly ga. s. Lyle D.
[3] Formerly ga. s. Crowley No. 19.
[4] Formerly Coast Guard cutter Hartley.
[5] Formerly cutter yacht Zigeuner.
† Composite.

MERCHANT MOTOR VESSELS OF THE UNITED STATES—Continued.

Official No.	Signal letters.	Rig.	Name of vessel.	Gross tonnage.	Net tonnage.	Length.	Breadth.	Depth.	Service.	Crew.	Indicated horsepower.	When built.	Where built.	Home port (where permanent document issues).
						Feet.	*Feet.*	*Feet.*						
211579	.....	Ga. s.	Yankee	25	17	52.0	14.4	5.0	Tow.	2	125	1913	Oakland, Cal.	San Francisco Cal.
214204	.....	Ga. s.	Yankee	20	13	43.5	15.0	5.8	Msc.	1	12	1906	San Francisco, Cal.	Do.
215659	.....	Ga. s.	Yankee	10	9	34.1	12.2	3.6	Pas.	4	18	1909	Fall River, Mass.	Fall River, Mass.
218184	.....	Ga. s.	Yankee	7	5	30.7	9.4	3.8	Fsh.	2	12	1919	Tacoma, Wash.	Tacoma, Wash.
218419	.....	Ga. y.	Yankee	7	6	42.7	7.1	2.4	Yct.	2	50	1909	Seattle, Wash.	Seattle, Wash.
206418	.....	Ga. s.	Yankee II	38	26	83.3	12.0	4.5	Frt.	2	75	1909	Tacoma, Wash.	Do.
206849	LCDT	Ga. y.	Yankee II	28	27	43.0	16.6	5.7	Yct.	2	24	1909	College Point, N. Y.	Baltimore, Md.
209061	.....	Ga. s.	Yankee Bob	11	9	59.3	13.8	2.3	Fer.	1	12	1911	Champlain, N. Y.	Rouses Point, N. Y.
27673	.....	Ga. s.	Yankee Boy	5	5	26.0	10.0	5.2	Fsh.	1	.....	1859	Friendship, Me.	Machias, Me.
206711	.....	Ga. s.	Yankee Boy	10	10	31.4	10.6	3.9	Frt.	1	15	1909	Terminal Island, Cal.	Los Angeles, Cal.
206940	.....	Ga. y.	[1] Yankee Boy	14	12	37.2	10.8	3.8	Yct.	1	.....	1909	Seattle, Wash.	Seattle, Wash.
211316	.....	Ga. s.	Yankee Boy	24	16	43.2	14.3	5.9	Fsh.	7	20	1913	Dockton, Wash.	Do.
216974	.....	Ga. s.	Yankee Boy	30	26	47.2	13.0	6.2	Fsh.	2	40	1918	Benton Harbor, Mich.	Chicago, Ill.
217510	.....	Ga. s.	Yankee Boy	15	13	36.7	12.3	4.9	Pas.	1	14	.....	Red Bank, N. J.	New York, N. Y.
27674	.....	Ga. s.	Yankee Doodle	12	8	37.5	12.4	4.1	Pas.	2	.....	1900	Brooklyn, N. Y.	Do.
200154	.....	Ga. s.	Yankee Doodle	14	11	65.0	10.1	3.0	Fsh.	9	.....	1903	Seattle, Wash.	Seattle, Wash.
202416	.....	[4] Ga. p.	Yankee Doodle	13	6	57.5	13.7	2.8	Tow.	2	.....	1905	Westwego, La.	New Orleans, La.
209060	.....	Ga. s.	[2] Yankee Doodle II	29	20	52.2	16.3	6.4	Pas.	2	90	1912	Brooklyn, N. Y.	New York, N. Y.
204549	.....	Ga. y.	Yankee Girl	31	26	55.6	14.5	9.1	Yct.	2	30	1907	Santiago, Cal.	Los Angeles, Cal.
222215	.....	Ga. s.	Yankee Jack	9	6	37.4	10.3	4.2	Pas.	1	30	1917	Freeport, N. Y.	New York, N. Y.
221811	.....	Ga. s.	Yellalild	7	6	29.7	8.5	3.8	Fsh.	3	12	1921	Kitsap Post Office, Wash.	Seattle, Wash.
217830	.....	Ga. s.	Yellowstone	28	22	47.1	13.6	6.3	Fsh.	2	40	1919	Tacoma, Wash.	Tacoma, Wash.
209949	.....	Ga. s.	[3] Yes Bay	88	75	79.2	18.3	8.2	Fsh.	6	125	1912	Seattle, Wash.	Ketchikan, Alaska.
27663	.....	Ga. s.	Ymogene	7	7	26.1	12.8	3.6	Msc.	1	.....	1895	Newport, R. I.	Newport, R. I.
27629	.....	Ga. s.	Yolande	9	9	30.4	12.3	5.0	Frt.	1	.....	1886	Boothbay, Me.	Boothbay, Me.
215904	.....	Ga. s.	Yolo	45	26	60.1	21.5	5.2	Frt.	1	90	1917	Stockton, Cal.	San Francisco, Cal.
216721	.....	Ga. s.	York	22	18	52.6	16.0	3.2	Lgt.	4	24	1917	West Point, Va.	Newport News, Va.
211080	.....	Ga. s.	York Grange	23	14	57.0	12.5	4.1	Frt.	2	60	1913	St. Michaels, Md.	Norfolk, Va.
222101	MDNW	Ga. y.	Youlldo	13	15	49.8	10.3	6.5	Yct.	2	120	1922	Stamford, Conn.	Cleveland, Ohio.
219343	.....	Ga. s.	Young Alzina	8	5	37.6	10.0	2.3	Oys.	2	16	1909	Houma, La.	New Orleans, La.
215186	.....	Ga. s.	Young America	33	22	50.9	14.0	6.6	Fsh.	8	40	1917	Dockton, Wash.	Seattle, Wash.
214698	.....	Ga. s.	Young Champion	18	7	49.4	14.7	4.0	Oys.	3	38	1917	Biloxi, Miss.	New Orleans, La.
27685	.....	Ga. s.	Young Elodie	6	5	32.6	11.0	3.4	Oys.	1	.....	1900	Terrebonne, La.	Morgan City, La.
218937	.....	Ga. s.	Young Luke	7	6	33.5	10.4	2.6	Oys.	3	6	1915	Cut Off, La.	New Orleans, La.
211121	.....	Ga. s.	Youno	11	11	40.0	8.5	3.5	Pas.	1	18	1913	Clinton, Iowa	Des Moines, Iowa.
220330	.....	Ga. s.	Yaqui	10	7	35.7	9.3	3.9	Msc.	2	22	(†)	(†)	New York, N. Y.
222140	.....	Ga. s.	Ytka	8	7	32.3	8.6	4.5	Tow.	1	16	1922	Seattle, Wash.	Seattle, Wash.
211394	.....	Ga. s.	Yukon	25	17	45.7	13.8	5.7	Fsh.	8	35	1913	Tacoma, Wash.	Juneau, Alaska.
219965	.....	Ga. s.	Yukon	43	29	61.4	14.6	7.3	Fsh.	4	85	1920	Los Angeles, Cal.	Los Angeles, Cal.
218855	.....	Ga. y.	Yukpe	26	21	52.0	12.3	5.1	Yct.	1	55	1912	New Orleans, La.	New Orleans, La.
218269	.....	Ga. s.	Yule	9	6	34.2	9.9	5.0	Fsh.	2	16	1919	Seattle, Wash.	Seattle, Wash.
201727	KTQV	Ga. y.	Yuma	16	11	43.0	13.0	3.2	Yct.	2	18	1904	Miami, Fla.	Miami, Fla.
216442	.....	Ga. s.	Yuma	8	6	32.5	9.9	4.0	Fsh.	2	15	1918	Seattle, Wash.	Seattle, Wash.
27671	.....	Ga. s.	Yvonne	10	10	38.0	13.2	3.2	Pas.	2	.....	1899	Wooster, Tex.	Houston, Tex.
205214	.....	Ga. s.	Yvonne	12	10	33.2	11.4	4.9	Pas.	2	20	1908	New Bedford, Mass.	New Bedford, Mass.
209848	.....	Ga. s.	Yvonne	14	9	54.0	12.0	6.1	Pas.	1	35	1912	Sault Ste. Marie, Mich.	Marquette, Mich.
218569	.....	Ga. s.	Yvonne	16	6	42.3	11.9	4.7	Fsh.	3	35	1919	San Diego, Cal.	San Diego, Cal.
221254	.....	Ga. s.	Yvonne	11	8	39.4	9.7	3.2	Pas.	1	90	1915	Mariners Harbor, N. Y.	Galveston, Tex.
			Z.											
213293	LFKG	Ga. y.	Zahma	75	58	79.7	20.7	9.8	Yct.	5	80	1915	Boston, Mass.	New York, N. Y.
220745	.....	Ga. s.	Zalla	13	10	43.5	9.9	4.6	Fsh.	1	90	1920	Port Townsend, Wash.	Port Townsend, Wash.
221604	.....	Ga. y.	Zambesi	21	13	47.6	10.0	4.8	Yct.	2	300	1921	Seattle, Wash.	Seattle, Wash.
206099	.....	Ga. s.	Zannetta	7	7	32.0	8.0	2.8	Pas.	1	8	1909	Clinton, Iowa	Dubuque, Iowa.
136919	.....	Ga. s.	[4] Zarembo	18	12	48.5	11.8	3.4	Fsh.	5	.....	1901	Ballard, Wash.	Seattle, Wash.
28100	.....	Ga. s.	Zareta	9	9	51.8	11.6	3.8	Frt.	2	8	1882	Dames Quarter, Md.	Baltimore, Md.
217867	.....	Ga. s.	Zarkin	13	10	43.2	11.5	4.7	Fsh.	1	45	1919	Sandusky, Ohio.	Sandusky, Ohio.
212299	LDMF	Ga. y.	[5] Zasa	40	33	59.3	14.9	6.1	Yct.	1	60	1914	Port Republic, N. J.	New York, N. Y.
221858	.....	Ga. s.	Zebra	15	10	54.3	14.5	4.0	Tow.	1	40	1922	Empire, Oreg.	Marshfield, Oreg.
201879	KVGB	Ga. y.	[6] Zeeland	47	25	79.7	13.0	6.7	Yct.	4	13	1905	Boston, Mass.	Galveston, Tex.
215071	.....	Ga. s.	Zeeland	6	6	27.0	12.1	3.7	Pas.	1	8	1900	.....do.....	Philadelphia, Pa.
221677	.....	Ga. y.	Zeeland	36	32	52.5	13.0	6.0	Yct.	1	27	1907	Essington, Pa.	Oswego, N. Y.
203707	.....	Ga. s.	Zelda	13	8	41.7	10.2	3.5	Frt.	1	.....	1906	Washington, N. C.	Washington, N. C.
206659	.....	Ga. s.	Zelda	15	10	54.4	11.6	3.8	Pas.	1	51	1909	Cove, Tex.	Galveston, Tex.
213357	.....	[4] Ga. p.	Zelpha Lee	10	6	50.0	12.0	2.6	Tow.	1	20	1915	Chattanooga, Tenn.	Chattanooga, Tenn.
28097	.....	Ga. s.	Zema	9	8	51.7	11.8	3.0	Frt.	1	8	1881	Oxford, Md.	Philadelphia, Pa.
213192	.....	Ga. s.	Zenobia	11	6	40.7	10.4	4.7	Fsh.	2	40	1915	Los Angeles, Cal.	Los Angeles, Cal.
206281	.....	Ga. y.	Zenya	33	27	59.0	13.7	7.0	Yct.	3	51	1909	Greenwich, Conn.	Duluth, Minn.
28109	.....	Ga. s.	Zeph S. Conover	18	12	46.7	16.1	4.5	Frt.	2	.....	1886	Atlantic City, N. J.	Norfolk, Va.
28105	.....	Ga. s.	Zephyr	11	9	40.8	13.7	6.0	Frh.	2	.....	1872	Pembroke, Me.	Eastport, Me.
202951	.....	Ga. s.	Zephyr	10	7	37.9	9.3	3.2	Pas.	1	.....	1906	Astoria, Oreg.	Astoria, Oreg.
219296	LTVW	Ga. y.	Zigan	33	28	47.5	14.0	6.7	Yct.	3	35	1919	Camden, N. J.	Detroit, Mich.

[1] Formerly ga. y. { a Emeline. b Utoka.
[2] Formerly ga. y. M. J. R. II.
[3] Formerly ga. s. Lummi.
[4] Formerly ga. s. Emma.
[5] Formerly ga. y. B. F. S.
[6] Formerly ga. y. Elkhorn.
† Unknown.

MERCHANT **MOTOR** VESSELS OF THE UNITED STATES—Continued.

Official No.	Signal letters.	Rig.	Name of vessel.	Gross tonnage.	Net tonnage.	Length.	Breadth.	Depth.	Service.	Crew.	Indicated horsepower.	When built.	Where built.	Home port (where permanent document issues).
						Feet.	*Feet.*	*Feet.*						
200693	.....	Ga. s.	Zillah	16	11	55.6	11.8	3.7	Pas.	2	.....	1903	Mariners Harbor, N. Y.	Galveston, Tex.
28131	.....	Ga. s.	[1] Zilla May	70	56	77.3	20.8	8.3	Fsh.	10	80	1896	Ballard, Wash.	Seattle, Wash.
217136	.....	Ga. s.	Zilpha	26	13	50.0	16.0	7.5	Fsh.	7	35	1918	Friendship, Me.	Rockland, Me.
210465	.....	Ga. s.	Zilpha II	10	7	36.4	8.6	4.6	Tow.	1	40	1912	East Quogue, N. Y.	Patchogue, N. Y.
208848	.....	Ga. y.	Zina	9	6	35.5	9.0	4.2	Yct.	1	16	1908	Winslow, Wash.	Seattle, Wash.
210313	.....	Ga. s.	Zina	17	13	39.6	12.3	2.1	Tow.	3	24	1916	Westwego, La.	New Orleans, La.
86156	.....	Ga. s.	Zingara	11	7	40.0	13.8	4.5	Msc.	3	.....	1887	Brooklyn, N. Y.	New York, N. Y.
216072	.....	Ga. s.	Zingo	11	9	35.1	11.2	3.4	Fsh.	2	20	1918	Sitka, Alaska	Juneau, Alaska.
205921	KWST	Ga. y.	[2] Zipalong	30	20	78.6	11.2	6.3	Yct.	3	10	1907	South Boston, Mass.	Philadelphia, Pa.
207158	.....	Ga. s.	Zita	10	9	31.6	9.2	3.6	Fsh.	3	9	1898	Manitowoc, Wis.	Milwaukee, Wis.
206567	.....	Ga. s.	Zita Mae	21	16	62.2	15.6	3.2	Pas.	3	20	1909	West Haven, Conn.	New York, N. Y.
28122	.....	Ga. s.	Ziyara	12	8	51.0	9.9	4.0	Frt.	2	.....	1890	Rome, N. Y.	Baltimore, Md.
208818	.....	Ga. s.	Zlyira	8	6	35.0	8.5	3.2	Frt.	1	13	1911	Wit, N. C.	Beaufort, N. C.
213263	.....	Ga. s.	Zlarin	25	21	46.2	13.2	5.4	Fsh.	2	35	1915	Seattle, Wash.	Seattle, Wash.
221261	MCSK	Ga. y.	Zodiac	22	17	53.9	11.0	4.9	Yct.	2	300	1921	Milwaukee, Wis.	New York, N. Y.
213480	.....	Ga. s.	Zoe	5	5	21.0	7.5	2.0	Fsh.	2	14	1915	Oconto, Wis.	Milwaukee, Wis.
28144	.....	Ga. s.	Zonda	8	6	34.2	13.5	5.5	Fsh.	2	.....	1898	Lubec, Me.	Portland, Me.
213768	.....	Ga. s.	Zone	15	10	45.5	15.0	4.6	Ga. s.	1	20	1915	San Francisco, Cal.	San Francisco, Cal.
213059	.....	Ga. s.	Zora	19	15	42.3	12.6	5.4	Fsh.	5	20	1915	Seattle, Wash.	Ketchikan, Alaska.

[1] Formerly ga. s. {a Zilla May. b S. E. R. No. 1.

[2] Formerly ga. y. Gansetta.

PART III.

ALPHABETICAL LIST

OF

UNRIGGED MERCHANT VESSELS OF THE UNITED STATES.

1922.

ALPHABETICAL LIST

OF

UNRIGGED MERCHANT VESSELS OF THE UNITED STATES.

[✚—classed by American Bureau of Shipping. Steel vessels in SMALL CAPITALS, iron in *italics*.]

Official No.	Class.	Name of vessel.	Gross tonnage.	Net tonnage.	Crew.	When built.	Where built.	Home port (where permanent document issues).
		A.						
30241	Barge	†A	1,162	1,162	0	1900	St. Louis, Mo	New Orleans, La.
164416	Dredge	A	459	459	20	1911	Philadelphia, Pa	Newark, N. J.
165882	Scow	A	194	194	1	1909	Baltimore, Md	Baltimore, Md.
166719	do	A 1	160	160	1	1917	do	Do.
166829	do	A 2	160	160	1	1917	do	Do.
167738	do	A No. 2	10	10	0	1919	Hoquiam, Wash	Seattle, Wash.
166728	do	A 4	115	115	1	1916	Baltimore, Md	Baltimore, Md.
167073	do	A 5	156	156	0	1917	do	Do.
167093	do	A 6	163	163	0	1917	do	Do.
167128	do	A 8	162	162	1	1917	do	Do.
165967	do	A 9	123	123	1	1905	do	Do.
167434	do	A 10	160	160	1	1918	do	Do.
167419	do	A 11	158	158	1	1918	do	Do.
166132	do	A 12	118	118	1	1899	do	Do.
165986	do	A 25	147	147	1	1903	do	Do.
166133	do	A 28	132	132	1	1903	do	Do.
166134	do	A 35	112	112	1	1907	do	Do.
165957	do	A 36	106	106	1	1907	do	Do.
165958	do	A 37	107	107	1	1908	do	Do.
165987	do	A 39	108	108	1	1908	do	Do.
165959	do	A 40	115	115	1	1911	do	Washington, N. C.
165885	do	A 41	114	114	1	1911	do	Baltimore, Md.
166102	do	A 42	161	161	1	1911	do	Do.
165886	do	A 43	154	154	1	1912	do	Do.
165988	do	A 44	154	154	1	1915	do	Do.
30287	do	A A	24	24	0	1902	Whatcom, Wash	Juneau, Alaska.
167056	Barge	A. A. C. Co. No. 6	446	446	1	1917	Brooklyn, N. Y	New York, N. Y.
167594	Scow	A. B. C. No. 1	29	29	0	1919	Auk Bay, Alaska	Juneau, Alaska.
30137	do	A. B. C. X	19	19	0	1893	Anacortes, Wash	Port Townsend, Wash.
30138	do	A. B. C. XI	51	51	0	1896	do	Seattle, Wash.
167594	do	A. B. C. Co. No. 1	29	29	0	1919	Juneau, Alaska	Juneau, Alaska.
167808	do	A. B. S. C. Co. No. 1	82	82	0	1920	Port Blakely, Wash	Seattle, Wash.
166448	do	A. B. T. Co. No. 1	13	13	0	1916	La Conner, Wash	Do.
67398	Barge	A. C. L. 8	126	85	2	1891	Berkley, Va	Norfolk, Va.
30271	do	A. C. L. Co. No. 7	809	809	1	1901	Astoria, N. Y	New York, N. Y.
30264	do	A. C. L. Co. No. 14	887	887	2	1902	Chelsea, Mass	Do.
166313	do	A. C. L. No. 11	494	313	1	1907	Norfolk, Va	Do.
168331	Scow	A. H. T. Co. No. 1	166	166	0	1922	Hoquiam, Wash	Seattle, Wash.
164855	House boat	[1] A. K	33	33	1	1901	Alexandria Bay, N. Y	Cape Vincent, N. Y.
208649	Barge	A. Lincoln	15	15	0	1911	Ketchikan, Alaska	Ketchikan, Alaska.
167426	do	A. McFarlane	307	307	1	1916	Rockland Lake, N. Y	New York, N. Y.
167420	do	A. Weston	306	306	1	1917	do	Do.
162012	do	A. B. Harris	343	343	1	1903	Brooklyn, N. Y	Do.
163407	do	A. B. King	271	271	1	1905	Port Jefferson, N. Y	Do.
130289	Canal boat	A. B. Spelman	108	98	1	1902	Champlain, N. Y	Rouses Point, N. Y.
106285	Barge	A. C. Whitney	360	360	4	1884	Boston, Mass	Philadelphia, Pa.
168266	do	A. D. Naylor	247	247	1	1921	Kingston, N. Y	Albany, N. Y.
169250	do	A. F. Gorstell	236	236	1	1912	do	Do.
166722	Canal boat	A. F. Hill	137	137	0	1900	Durhamville, N. Y	New York, N. Y.
30298	Barge	A. G. Perham	276	276	1	1893	Port Richmond, N. Y	Do.
163651	do	[2] A. H. Bulley	371	371	1	1908	Kingston, N. Y	Do.
29555	do	A. H. Lewis	150	142	1	1867	Athens, N. Y	Baltimore, Md.
163472	do	[3] A. H. Powell	378	378	1	1908	Kingston, N. Y	New York, N. Y.
167720	do	A. M. Andrews	247	247	1	1919	Cohoes, N. Y	Albany, N. Y.
166750	do	A. M. Underhill	345	345	1	1916	Rockland Lake, N. Y	New York, N. Y.
166578	do	A. N. Abbe	482	482	1	1916	South Rondout, N. Y	Do.
30130	Scow	A. No. 1	6	6	0	1897	Fairhaven, Wash	Seattle, Wash.
164320	do	A. No. 1	40	40	0	1908	Hoquiam, Wash	Port Townsend, Wash.
166240	Barge	A. No. 1	227	227	0	1916	Brooklyn, N. Y	New York, N. Y.
166805	Scow	A. No. 1	16	16	0	1914	Dockton, Wash	Seattle, Wash.
167463	do	A. No. 1	160	160	1	1918	Seattle, Wash	Do.

[1] Formerly house boat Metabel.
[2] Formerly barge Jeannette L. Aldrich.
[3] Formerly barge Joseph.
† Steel.

UNRIGGED MERCHANT VESSELS OF THE UNITED STATES—Continued.

Official No.	Class.	Name of vessel.	Gross tonnage.	Net tonnage.	Crew.	When built.	Where built.	Home port (where permanent document issues).
164303	Scow	A. No. 2	48	48	0	1910	Hoquiam, Wash	Port Townsend, Wash.
167464	do	A. No. 2	41	41	0	1906	Seattle, Wash	Seattle, Wash.
164987	do	A. O. No. 2	21	21	0	1912	Poulsbo, Wash	Juneau, Alaska.
30118	do	A. P. Assn. No. 16	14	14	0	1897	Semiahmoo, Wash	Seattle, Wash.
30119	do	A. P. Assn. No. 17	14	14	0	1897	do	Do.
30121	do	A. P. Assn. No. 19	10	10	0	1897	do	Do.
30122	do	A. P. Assn. No. 20	10	10	0	1897	do	Do.
30123	do	A. P. Assn. No. 21	10	10	0	1897	do	Do.
30115	do	A. P. Assn. No. 22	28	28	0	1898	do	Do.
47171	do	[1] A. P. Assn. No. 23	7	7	0	1900	New Whatcom, Wash	Do.
47174	do	[2] A. P. Assn. No. 24	24	24	0	1900	do	Do.
30256	do	A. P. Assn. No. 25	23	23	0	1901	do	Do.
30259	do	A. P. Assn. No. 28	23	23	0	1901	do	Do.
30304	do	A. P. Assn. No. 31	23	23	0	1903	Whatcom, Wash	Do.
30308	do	A. P. Assn. No. 32	24	24	0	1903	do	Do.
163794	do	A. P. Assn. No. 33	26	26	0	1909	Bellingham, Wash	Do
163795	do	A. P. Assn. No. 34	26	26	0	1909	do	Do.
163804	do	A. P. Assn. No. 35	26	26	0	1909	do	Do.
163805	do	A. P. Assn. No. 36	26	26	0	1909	do	Do.
164489	do	A. P. Assn. No. 37	38	38	0	1911	Blaine, Wash	Do.
164490	do	A. P. Assn. No. 38	38	38	0	1911	do	Do.
165360	do	A. P. Assn. No. 39	32	32	0	1913	Semiahmoo, Wash	Do.
165361	do	A. P. Assn. No. 40	32	32	0	1913	do	Do.
165362	do	A. P. Assn. No. 41	32	32	0	1913	do	Do.
165363	do	A. P. Assn. No. 42	32	32	0	1913	do	Do.
166005	do	A. P. Co. 1	35	35	0	1915	Everett, Wash	Do.
166033	do	A. P. Co. 2	35	35	0	1915	do	Do.
30269	do	A. P. Co. No. 3	30	30	0	1901	do	Port Townsend, Wash.
30153	do	A. P. Co. No. 5	8	8	0	1896	Anacortes, Wash	Do.
30154	do	A. P. Co. No. 6	8	8	0	1896	do	Do.
30155	do	A. P. Co. No. 7	7	7	0	1896	do	Do.
30156	do	A. P. Co. No. 8	8	8	0	1896	do	Do.
30157	do	A. P. Co. No. 9	8	8	0	1896	do	Do.
30159	do	A. P. Co. No. 11	8	8	0	1896	do	Do.
30174	do	A. P. Co. No. 14	9	9	0	1896	do	Do.
30177	do	A. P. Co. No. 17	7	7	0	1896	do	Do.
30178	do	A. P. Co. No. 18	7	7	0	1896	do	Do.
30179	do	A. P. Co. No. 19	8	8	0	1896	do	Do
30180	do	A. P. Co. No. 20	12	12	0	1899	do	Do.
30181	do	A. P. Co. No. 21	12	12	0	1899	do	Do.
30182	do	A. P. Co. No. 22	26	26	0	1899	do	Do.
30183	do	A. P. Co. No. 23	26	26	0	1899	do	Do.
164394	do	A. P. F. No. 1	26	26	0	1911	Bellingham, Wash	Ketchikan, Alaska.
164395	do	A. P. F. No. 2	26	26	1	1911	do	Do.
164396	do	A. P. F. No. 3	26	26	1	1911	do	Do.
164778	do	A. P. F. No. 4	26	26	0	1912	do	Do.
164779	do	A. P. F. No. 5	26	26	0	1912	do	Do.
164780	do	A. P. F. No. 6	26	26	0	1912	do	Do.
165224	do	A. P. F. No. 7	30	30	0	1913	do	Do.
165232	do	A. P. F. No. 8	30	30	0	1913	do	Do.
165600	do	A. P. F. No. 9	26	26	0	1914	Seattle, Wash	Do.
165602	do	A. P. F. No. 10	26	26	0	1914	do	Do
165845	do	A. P. F. No. 11	30	30	0	1915	Bellingham, Wash	Seattle, Wash.
165846	do	A. P. F. No. 12	30	30	0	1915	do	Ketchikan, Alaska.
165847	do	A. P. F. No. 13	30	30	0	1915	do	Do.
166605	do	A. P. F. No. 14	30	30	0	1917	do	Do.
166606	do	A. P. F. No. 15	30	30	0	1917	do	Do.
166607	do	A. P. F. No. 16	30	30	0	1917	do	Do.
166608	do	A. P. F. No. 17	30	30	0	1917	do	Do.
167634	do	A. P. F. No. 18	52	52	0	1919	do	Do.
167782	do	A. P. F. No. 19	52	52	0	1919	do	Do.
167935	Barge	A. R. Co. No. 32	491	465	1	1920	Wilmington, Del	Philadelphia, Pa.
58114	do	[3]† A. R. Co. No. 68	511	501	2	1901	Port Richmond, N. Y	Do.
166666	Scow	A. S. F. Co. No. 1	17	17	0	1917	Seattle, Wash	Cordova, Alaska.
167934	do	A. S. M. Co. No. 1	67	67	0	1911	Tacoma, Wash	Tacoma, Wash.
165890	do	A. S. & G. Co. No. 1	162	162	1	‡1913	Fairfield, Md	Baltimore, Md.
165891	do	A. S. & G. Co. No. 2	157	157	1	‡1913	do	Norfolk, Va.
165934	do	A. S. & G. Co. No. 3	173	173	1	1913	do	Baltimore, Md.
165892	do	A. S. & G. Co. No. 4	152	152	1	1913	do	Norfolk, Va.
165959	do	A. S. & G. Co. No. 6	115	115	1	‡1913	do	Baltimore, Md.
165894	do	A. S. & G. Co. No. 7	123	123	1	§1912	do	Do.
165895	do	A. S. & G. Co. No. 8	100	100	1	1914	do	Do.
165896	do	A. S. & G. Co. No. 9	111	111	1	1914	do	Do.
165897	do	A. S. & G. Co. No. 10	111	111	1	1913	do	* Do.
165898	do	A. S. & G. Co. No. 11	143	143	1	1913	do	Do.
165899	do	A. S. & G. Co. No. 12	132	132	1	1913	do	Norfolk, Va.
165900	do	A. S. & G. Co. No. 13	261	261	1	1914	do	Baltimore, Md.
165935	do	A. S. & G. Co. No. 15	53	53	1	1914	do	Do.

[1] Formerly scow K No. 1.
[2] Formerly scow K No. 4.
[3] Formerly barge S. O. Co. No. 68.
† Steel.
‡ Rebuilt, 1913.
§ Rebuilt, 1912.

UNRIGGED MERCHANT VESSELS OF THE UNITED STATES—Continued.

Official No.	Class.	Name of vessel.	Gross tonnage.	Net tonnage.	Crew.	When built.	Where built.	Home port (where permanent document issues).
167654	Scow	A. S. & G. Co. No. 15	117	117	0	1919	Hoquiam, Wash	Seattle, Wash.
168200	do	A. S. & G. Co. No. 16	105	105	0	1921	do	Do.
165901	do	A. S. & G. Co. No. 17	138	138	1	1914	Fairfield, Md	Baltimore, Md.
165902	do	A. S. & G. Co. No. 18	121	121	1	1914	do	Do.
165903	do	A. S. & G. Co. No. 19	118	118	1	1914	do	Do.
165904	do	A. S. & G. Co. No. 20	151	151	1	1914	do	Norfolk, Va.
165944	do	A. S. & G. Co. No. 22	50	50	1	1910	Baltimore, Md	Baltimore, Md.
165905	do	A. S. & G. Co. No. 24	157	157	1	1910	do	Norfolk, Va.
165906	do	A. S. & G. Co. No. 25	156	156	1	1910	do	Do.
165907	do	A. S. & G. Co. No. 27	144	144	1	1913	Fairfield, Md	Baltimore, Md.
165908	do	A. S. & G. Co. No. 28	96	96	1	1912	Baltimore, Md	Do
165909	do	A. S. & G. Co. No. 29	97	97	1	1912	do	Do.
165910	do	A. S. & G. Co. No. 30	96	96	1	1912	do	Do.
165911	do	A. S. & G. Co. No. 31	96	96	1	1912	do	Do.
165912	do	A. S. & G. Co. No. 32	152	152	1	1913	Fairfield, Md	Do.
165915	do	†A. S. & G. Co. No. 34	279	279	1	1912	do	Do.
165913	do	A. S. & G. Co. No. 31	85	85	1	1913	do	Do.
165014	do	A. S. & G. Co. No. 35	90	90	1	1914	do	Do.
166839	do	A. S. & G. Co. No. 36	181	181	1	1917	Baltimore, Md	Norfolk, Va.
167004	do	A. S. & G. Co. No. 37	190	190	1	1917	do	Baltimore, Md.
165915	do	A. S. & G. Co. No. 38	60	60	1	1913	Fairfield, Md	Do.
167053	do	A. S. & G. Co. No. 39	192	192	1	1917	Baltimore, Md	Do.
165916	do	A. S. & G. Co. No. 40	199	199	1	1914	Fairfield, Md	Do
166143	do	A. S. & G. Co. No. 41	89	89	1	1915	Baltimore, Md	Do.
165917	do	A. S. & G. Co. No. 43	84	84	1	1914	Fairfield, Md	Do.
165990	do	A. S. & G. Co. No. 44	97	97	1	1914	do	Do.
165918	do	A. S. & G. Co. No. 45	121	121	1	1914	do	Do.
165919	do	A. S. & G. Co. No. 46	119	119	1	1914	do	Do.
167076	do	A. S. & G. Co. No. 47	185	185	0	1917	Baltimore, Md	Do
165920	do	A. S. & G. Co. No. 48	87	87	1	1914	Fairfield, Md	Do.
165921	do	A. S. & G. Co. No. 49	85	85	1	1914	do	Do.
165922	do	A. S. & G. Co. No. 50	90	90	1	1915	do	Do.
165923	do	A. S. & G. Co. No. 60	115	115	1	1914	do	Do.
165924	do	A. S. & G. Co. No. 57	114	114	1	1914	do	Do
165925	do	A. S. & G. Co. No. 58	208	208	1	1914	do	Do.
167228	do	A. S. & G. Co. No. 59	262	262	1	1918	do	Do.
165926	do	A. S. & G. Co. No. 60	231	231	1	1913	do	Do.
165927	do	A. S. & G. Co. No. 62	115	115	1	1913	do	Do.
165928	do	A. S. & G. Co. No. 63	246	246	1	1913	Baltimore, Md	Do.
165929	do	A. S. & G. Co. No. 61	246	246	1	1913	do	Do.
165930	do	A. S. & G. Co. No. 65	239	239	1	1913	Fairfield, Md	Do.
165931	do	A. S. & G. Co. No. 67	73	73	1	1914	do	Do
167221	do	A. S. & G. Co. No. 69	186	186	1	1918	Baltimore, Md	Do.
167175	do	A. S. & G. Co. No. 70	186	186	1	1918	do	Do.
165938	do	A. S. P. No. 1	21	21	0	1915	Anacortes, Wash	Seattle, Wash.
165939	do	A. S. P. No. 2	21	21	0	1915	do	Do.
167129	Barge	A. Sidney Davison	500	492	1	1917	Kingston, N. Y	New York, N. Y.
164738	Scow	A. T. Co. No. 1	25	25	0	1912	Seattle, Wash	Portland, Oreg.
165242	do	A. T. Co. No. 2	20	20	0	1912	Gambier Bay, Alaska	Do.
42860	do	[1]A. T. B. Co. No. 1	109	109	0	1901	Everett, Wash	Port Townsend, Wash.
164321	do	A. T. B. Co. No. 1	59	59	0	1910	Aberdeen, Wash	Seattle, Wash.
162897	do	A. T. B. Co. No. 2	106	106	0	1906	Seattle, Wash	Port Townsend, Wash.
58074	do	[2]A. T. B. Co. No. 3	101	101	0	1900	Ballard, Wash	Do.
55030	do	[3]A. T. B. Co. No. 4	70	70	0	1899	Seattle, Wash	Do.
163069	do	A. T. B. Co. No. 5	149	149	0	1907	Everett, Wash	Do.
163561	do	A. T. B. Co. No. 6	78	78	0	1908	do	Do.
163562	do	A. T. B. Co. No. 7	60	60	0	1908	do	Do.
164074	do	A. T. B. Co. No. 8	205	205	0	1910	do	Do.
163107	do	[4]A. T. B. Co. No. 9	138	138	0	1907	Port Hadlock, Wash	Do.
165282	do	A. T. B. Co. No. 10	240	240	0	1913	Fairhaven, Cal	Do.
168304	do	A. T. B. Co. No. 13	220	220	0	1920	Seattle, Wash	Seattle, Wash.
165263	do	A. U. 8	6	6	0	1913	Anacortes, Wash	Do.
107635	Barge	A. W. THOMPSON†	2,279	2,125	10	1902	West Bay City, Mich	New York, N. Y.
164824	do	A. W. Thompson	297	297	1	1909	Kingston, N. Y	Do.
30131	do	A and D No. 1	28	28	0	1897	Seattle, Wash	Seattle, Wash.
30132	do	A and D No. 2	28	28	0	1897	do	Juneau, Alaska.
30191	do	A and D No. 3	16	16	1	1899	Anacortes, Wash	Do.
30192	Scow	A and D No. 4	16	16	0	1899	do	Seattle, Wash.
30194	do	A and D No. 6	17	17	0	1899	do	Do.
30195	do	A and D No. 7	17	17	0	1899	do	Do.
30310	do	A and D No. 10	7	7	0	1903	Fairhaven, Wash	Do.
164805	do	A & D No. 15	26	26	0	1912	Bellingham, Wash	Do.
164806	do	A & D No. 16	26	26	0	1912	do	Do.
164840	do	A and D No. 17	26	26	0	1912	do	Do.
164841	do	A & D No. 18	26	26	0	1912	do	Do.
165393	do	A. & D. No. 19	26	26	0	1913	do	Do.
165401	do	A. & D. No. 20	26	26	0	1913	do	Do.
106064	Barge	Abbott Coffin	68	68	1	1882	Boston, Mass	Gloucester, Mass.

[1] Formerly scow Howdy.
[2] Formerly scow Stimson No. 2.
[3] Formerly scow Queen City No. 4.
[4] Formerly scow I. F. Co. No. 2.
† Concrete.

UNRIGGED MERCHANT VESSELS OF THE UNITED STATES—Continued.

Official No.	Class.	Name of vessel.	Gross tonnage.	Net tonnage.	Crew.	When built.	Where built.	Home port (where permanent document issues).
165841	Barge	Abenroth Bros	323	323	1	1914	Brooklyn, N. Y.	New York, N. Y.
164775	Scow	Aberdeen	286	286	0	1912	Hoquiam, Wash.	Seattle, Wash.
164527	do	Aberdeen Construction Co. No. 1	36	36	0	1901	Aberdeen, Wash.	Port Townsend, Wash.
164528	do	Aberdeen Construction Co. No. 2	67	67	0	1905	do	Do.
168228	Barge	Aberdene	5	5	1	1920	Clarendon, Ark.	St. Louis, Mo.
167178	Barge	Absecon	914	888	1	1918	Elkton, Md.	Philadelphia, Pa.
164434	Scow	Acme	376	357	8	1911	Duluth, Minn.	Duluth, Minn.
165981	do	Acme	108	108	4	1913	Warroad, Minn.	Do.
30139	do	Ada	7	7	0	1896	Anacortes, Wash.	Seattle, Wash.
166168	Barge	Ada	143	143	1	1898	Brooklyn, N. Y.	New York, N. Y.
30245	do	Ada A	141	141	1	1900	do	Do.
42181	do	[1] Addie	177	168	5	1863	Malden, N. Y.	Do.
29957	do	Addie and Carrie	170	108	1	1884	City Island, N. Y.	New London, Conn.
163399	do	[2] Adelaide	425	425	0	1907	Kingston, N. Y.	New York, N. Y.
29973	Scow	Adele	116	116	2	1887	Brooklyn, N. Y.	Do.
164137	Barge	ADELE	857	829	2	1910	Manitowoc, Wis.	Buffalo, N. Y.
30186	Canal boat	Adelphi	111	99	0	1899	Watervliet, N. Y.	Rouses Point, N. Y.
30212	Barge	†Admiral	357	357	6	1900	Brooklyn, N. Y.	New London, Conn.
168215	do	Admiral Murray	247	247	1	1920	Cohoes, N. Y.	Albany, N. Y.
165619	do	[3] Admiral Sims	378	378	1	1913	Kingston, N. Y.	Boston, Mass.
162073	do	Advance	351	351	1	1905	Brooklyn, N. Y.	New York, N. Y.
105463	House boat	Agnes	30	28	0	1871	New York, N. Y.	New London, Conn.
163925	Canal boat	Agnes Egan	124	117	1	1909	Whitehall, N. Y.	Rouses Point, N. Y.
164167	Barge	Agnes Hickey	132	125	1	1909	Watervliet, New York	New York, N. Y.
165690	do	[4] Agnes Howard	582	582	1	1914	Kingston, N. Y.	Do.
163667	do	Agnes A. McNally	445	445	3	1908	Elkton, Md.	Philadelphia, Pa.
38375	do	Agnes R. Murray	233	233	1	1922	Kingston, N. Y.	Albany, N. Y.
167225	do	[5] Agnes S. Hines	234	221	1	1918	do	Do.
162793	Scow	Ajax	242	169	6	1906	Hartford, Conn.	Hartford, Conn.
163850	do	Ajax	384	384	6	1909	Superior, Wis.	Duluth, Minn.
165634	do	Ajax	273	273	1	1914	Sault Ste. Marie, Mich.	Port Huron, Mich.
30084	Barge	Akron	132	93	2	1897	Baltimore, Md.	Baltimore, Md.
106538	do	Alaska	39	39	0	1888	San Francisco, Cal.	Wrangell, Alaska.
162202	Scow	Alaskan	9	9	0	1904	Seattle, Wash.	Seattle, Wash.
164366	Barge	Albany	166	166	1	1907	Kingston, N. Y.	New York, N. Y.
166959	do	Albany	634	634	4	1916	Wilmington, Del.	Do.
30281	do	Albemarle	419	388	1	‡1902	Milford, Del.	Philadelphia, Pa.
167351	do	Albert R.	328	328	1	1918	Rondout, N. Y.	New York, N. Y.
166063	Canal boat	Albert Collins	113	99	1	1896	North Bay, N. Y.	Rouses Point, N. Y.
168329	Bargo	Albert Ruyter	454	454	1	1906	Perth Amboy, N. J.	New York, N. Y.
168314	do	Albert A. Wray	403	403	1	1907	Brooklyn, N. Y.	Do.
164192	Canal boat	Albert C. Hall	103	98	1	1910	Waterford, N. Y.	Albany, N. Y.
163358	do	Albert G. Robert	103	98	1	1907	Champlain, N. Y.	Rouses Point, N. Y.
30168	do	Albert F. Jordan	107	99	1	1898	Whitehall, N. Y.	Albany, N. Y.
165751	do	Albert J. Graves	102	92	1	1895	Tonawanda, N. Y.	Rouses Point, N. Y.
165636	Barge	ALBERT L. TROMBLEY	70	70	6	1913	Wyandotte, Mich.	Detroit, Mich.
163965	do	Alco	30	30	1	1909	Palacios, Tex.	Port Lavaca, Tex.
166166	do	Alden	316	303	1	1915	Gildersleeve, Conn.	New York, N. Y.
163597	Canal boat	Alden Roberts, jr.	103	96	1	1902	Northumberland, N. Y.	Albany, N. Y.
164842	Barge	ALERT	107	107	2	1912	Buffalo, N. Y.	Buffalo, N. Y.
30087	Canal boat	Alexander Bertrand	101	95	1	1897	Champlain, N. Y.	New York, N. Y.
30291	Barge	ALEXANDER MAITLAND +	3,351	2,998	10	1902	Buffalo, N. Y.	Cleveland, Ohio.
30283	do	Alex. J. Gibson	431	431	1	1901	Elkton, Md.	Philadelphia, Pa.
167425	do	Alfred Stegling	346	346	1	1914	Rockland Lake, N. Y.	New York, N. Y.
163287	Dredge	ALFRED E. HUNT	510	510	20	1907	Port Huron, Mich.	Ogdensburg, N. Y.
167380	Barge	Alfred E. Smith	241	229	1	1918	Athens, N. Y.	New York, N. Y.
167986	do	Alfred F. Little	219	219	1	($)	($)	Do.
163424	do	Algiers	500	500	1	1907	Perth Amboy, N. J.	Do.
30300	do	Alice	292	292	1	1901	Sleightsburg, N. Y.	Do.
166237	do	Alice	250	250	2	1904	Wilmington, Del.	Salem, Mass.
167790	do	Alice	379	379	1	1920	Suffolk, Va.	New York, N. Y.
167149	Canal boat	Alice Foster	380	380	0	1917	South Rondout, N. Y.	Do.
165494	do	Alice Killian	107	100	1	1913	Rondout, N. Y.	Do.
168052	Barge	Alice Sheridan	373	373	0	1919	Kingston, N. Y.	Do.
162607	do	Alice Tague	354	354	1	1905	Rondout, N. Y.	Do.
166751	do	Alice Thompson	247	240	1	1917	Cohoes, N. Y.	Albany, N. Y.
30240	Dredge	Alice Vivian	710	710	15	1898	Islip, N. Y.	Duluth, Minn.
163469	Barge	Alice C. Fields	403	403	0	1908	South Rondout, N. Y.	New York, N. Y.
30066	Canal boat	Alice T. Clark	116	111	1	1891	Whitehall, N. Y.	Albany, N. Y.
167589	Barge	Alice E. Brodie	246	232	1	1919	Watervliet, N. Y.	Do.
163111	Scow	Alligator	14	14	0	1907	Bellingham, Wash.	Port Townsend, Wash.
167806	do	Alitak No. 1	46	46	1	1920	Seattle, Wash.	Seattle, Wash.
167807	do	Alitak No. 2	33	33	1	1920	do	Do.
162037	Barge	Allegheny	237	175	2	1903	Baltimore, Md.	Baltimore, Md.
167110	do	Allegheny	914	888	2	1917	Chesapeake City, Md.	Philadelphia, Pa.
167243	do	Allen Ferry	5	5	1	1912	Batesville, Ark.	St. Louis, Mo.

[1] Formerly barge Harvest Home.
[2] Formerly barge Anna H. Costella.
† Composite.
[3] Formerly barge {a Monk Bros. / b A. M. Wettenberg, jr.
[4] Formerly barge E. R. Tatnall.
[5] Formerly barge Flora May Lepine.
‡ Rebuilt, 1915.
§ Unknown.

UNRIGGED MERCHANT VESSELS OF THE UNITED STATES—Continued.

Official No.	Class.	Name of vessel.	Gross tonnage.	Net tonnage.	Crew.	Year built.	Where built.	Home port (where permanent document issues).
167239	Barge	Allen Ferry	7	7	1	1917	Wilton, Ark	St. Louis, Mo.
163536	Canal boat	[1] Alonzo B. Generous	104	93	1	1908	Whitehall, N. Y	Albany, N. Y.
30270	Barge	Alpine	311	260	2	1901	Baltimore, Md	Baltimore, Md.
166224	Scow	Al Schofield No. 1	158	158	0	1916	Seattle, Wash	Port Angeles, Wash.
208532	do	Alsek	31	31	0	1911	do	Seattle, Wash.
167941	House boat	Amaryllis	216	216	0	1920	Alexandria Bay, N. Y	New York, N. Y.
1974	Barge	Amelia	696	696	5	1870	Coos Bay, Oreg	Seattle, Wash.
163516	Scow	America	75	75	2	1895	Perth Amboy, N. J	Newark, N. J.
107433	Barge	[2] AMERICAN (tanker)	836	753	9	1898	New York, N. Y	Baltimore, Md.
30095	do	Americus	170	139	4	1898	Noank, Conn	New Haven, Conn.
162068	Canal boat	Amos Yell	103	98	1	1903	Fort Ann, N. Y	Albany, N. Y.
165767	do	Amos J. Senecal	130	112	1	1914	Champlain, N. Y	Rouses Point, N. Y.
30267	Barge	Amy R. Mack	256	251	0	1901	Perth Amboy, N. J	New York, N. Y.
162300	do	Anaconda	152	152	1	1900	do	Do.
163529	Scow	Anacortes No. 1	10	10	0	1908	Anacortes, Wash	Port Townsend, Wash.
163833	do	Anacortes No. 2	25	25	0	1909	do	Seattle, Wash.
163834	do	Anacortes No. 3	25	25	0	1909	do	Do.
163629	do	Andrew	383	383	1	1908	Sturgeon Bay, Wis	Milwaukee, Wis.
166528	Barge	Andrew	316	310	0	1916	Gildersleeve, Conn	Philadelphia, Pa.
166628	do	Andrew Bros	353	353	1	1913	Rockland Lake, N. Y	New York, N. Y.
30292	do	Andrew Ferris	211	211	1	1902	Eddyville, N. Y	Do.
165770	do	Andrew J. O'Brien	382	371	1	1914	Athens, N. Y	Do.
30069	do	Angelo	225	225	1	1895	Port Richmond, N. Y	Do.
162510	Canal boat	Angelus	104	98	1	1905	Waterford, N. Y	Albany, N. Y.
167688	Barge	*Angola*	628	628	2	1906	Ambridge, Pa	New Orleans, La.
162603	Canal boat	Anita	262	262	1	1905	Morgan City, La	Houston, Tex.
166396	Barge	Anita Nowlin	25	25	3	1912	Tyrone, Ky	Louisville, Ky.
164386	Scow	Ann	7	7	0	1911	Seattle, Wash	Port Townsend, Wash.
30204	Barge	Anna	284	271	0	1899	Gildersleeve, Conn	New York, N. Y.
166155	do	Anna	169	169	0	1908	Brooklyn, N. Y	Do.
167100	do	Anna	222	222	0	1917	Galveston, Tex	Galveston, Tex.
167496	do	Anna	288	288	1	1899	Brooklyn, N. Y	New York, N. Y.
164198	Canal boat	Anna Egan	100	99	1	1910	Rondout, N. Y	Rouses Point, N. Y.
163600	Barge	Anna Gannon	387	387	1	1908	Tottenville, N. Y	New York, N. Y.
168001	do	Anna Mae	162	162	1	1899	Tonawanda, N. Y	Albany, N. Y.
163132	do	Anna Murphy	284	284	1	1907	South Rondout, N. Y	New York, N. Y.
162077	do	Anna O'Boyle	351	351	1	1903	do	Do.
165674	do	Anna R	314	314	1	1913	Kingston, N. Y	Do.
162354	Canal boat	Anna B. Martin	105	99	1	1904	Watervliet, N. Y	Albany, N. Y.
166985	do	Anna E. Murray	117	113	1	1912	Schuylerville, N. Y	Do.
30071	do	Anna J. Tryon	116	116	1	1891	Fort Edward, N. Y	New York, N. Y.
164906	do	Anna M. Dalton	106	99	1	1912	Rondout, N. Y	Albany, N. Y.
162376	Barge	Anna M. Fahy	315	315	0	1903	Kingston, N. Y	New York, N. Y.
162387	do	Anna M. McNally	424	424	1	1905	Elkton, Md	Wilmington, Del.
162038	do	Anna S. Carroll	310	310	0	1903	Kingston, N. Y	New York, N. Y.
163604	do	Annette	18	18	1	1908	Port Neches, Tex	Port Arthur, Tex.
165995	Scow	Annie	48	48	0	1915	La Conner, Wash	Seattle, Wash.
163423	Barge	Annie B	200	200	1	1901	Brooklyn, N. Y	New York, N. Y.
162031	Canal boat	Annie Gannon	101	96	1	1892	Whitehall, N. Y	Rouses Point, N. Y.
166241	Barge	ANNIE JANE	13	13	0	1916	Knoxville, Tenn	Chattanooga, Tenn.
30218	Canal boat	Annie Murphy	104	99	1	1900	Whitehall, N. Y	Albany, N. Y.
162390	do	Annie E. Embrey	431	431	1	1905	Elkton, Md	Baltimore, Md.
162512	do	Annie L. Ward	106	99	1	1905	Whitehall, N. Y	Albany, N. Y.
168033	Barge	Annie M. Howard	241	241	1	1920	Athens, N. Y	Do.
166314	Canal boat	Anson	316	310	0	1916	Gildersleeve, Conn	Hartford, Conn.
166145	Barge	Anthony McCue	485	485	0	1914	Kingston, N. Y	New York, N. Y.
163411	do	Anthony O'Boyle	381	381	1	1907	do	Do.
29821	do	Anthracite	277	263	3	1873	do	Boston, Mass.
61137	do	[3] Antietam	375	375	2	†1896	Elkton, Md	Philadelphia, Pa.
162742	do	Antietam	230	230	2	1906	Port Richmond, N. Y	Baltimore, Md.
163218	do	Anvik	198	198	1	1907	Seattle, Wash	Eagle, Alaska.
168040	do	APACHE	123	123	0	1916	Ambridge, Pa	Port Arthur, Tex.
163256	Scow	Apex No. 1	15	15	0	1907	Anacortes, Wash	Port Townsend, Wash.
163760	do	Apex No. 3	7	7	1	1909	do	Do.
163800	do	Apex No. 4	5	5	0	1909	do	Do.
163801	do	Apex No. 5	5	5	0	1909	do	Do.
164628	do	Apex No. 6	26	26	0	1911	Bellingham, Wash	Do.
164629	do	Apex No. 7	26	26	0	1911	do	Do.
165205	do	Apex No. 8	32	32	0	1913	Anacortes, Wash	Do.
165273	do	Apex No. 9	32	32	0	1913	do	Do.
165336	do	Apex No. 10	32	32	0	1913	do	Do.
165096	do	Apex No. 11	8	8	0	1913	do	Do.
165377	do	Apex No. 12	5	5	0	1913	do	Do.
165378	do	Apex No. 13	5	5	0	1913	do	Do.
165379	do	Apex No. 14	5	5	0	1913	do	Do.

[1] Formerly canal boat Magdalena Miller.
† Rebuilt 1909.

[2] Formerly (a St. s. America, b Haitian st. s. America.

[3] Formerly barge Villanova.

UNRIGGED MERCHANT VESSELS OF THE UNITED STATES—Continued.

Official No.	Class.	Name of vessel.	Gross tonnage	Net tonnage.	Crew.	When built.	Where built.	Home port (where permanent document issues).
166708	Scow	Apex No. 15	12	12	0	1917	Anacortes, Wash	Seattle, Wash.
166737	do	Apex No. 16	44	44	0	1917	do	Do.
166916	do	Apex No. 17	32	32	0	1917	do	Do.
166917	do	Apex No. 18	32	32	0	1917	do	Do.
166923	do	Apex No. 19	32	32	0	1917	do	Do.
166924	do	Apex No. 20	32	32	0	1917	do	Do.
34449	Barge	[1] Appomattox	298	298	1	†1894	Elkton, Md	Philadelphia, Pa.
29812	Scow	April	136	131	2	1874	Brooklyn, N. Y	New York, N. Y.
166765	Canal boat	Aquebogue	138	138	1	1906	North Bay, N. Y	Do.
30252	Barge	Araby	144	126	2	1901	Port Richmond, N. Y	Baltimore, Md.
162521	House boat	Arcadia	116	116	2	1905	Tottenville, N. Y	New York, N. Y.
30307	Barge	Archibald McNeil, jr	431	431	1	1903	Roudout, N. Y	Do.
167651	do	Argonne	328	328	1	1919	New Bern, N. C	Do.
53305	Scow	[2] Arizona	129	129	1	1900	Perth Amboy, N. J	Do.
162850	Barge	Arizona	923	923	1	1906	Winslow, Wash	St. Michael, Alaska.
165458	do	Arizona	245	245	1	1913	Brooklyn, N. Y	New York, N. Y.
163157	do	Ark	53	53	....	1900	Alexandria Bay, N. Y	Ogdensburg, N. Y.
167130	Scow	Arnold No. 1	17	17	0	1917	Seattle, Wash	Seattle, Wash.
105940	Barge	Arrow	31	31	1	1879	Oshkosh, Wis	Milwaukee, Wis.
164021	do	Arthur H	331	331	1	1910	Perth Amboy, N. J	New York, N. Y.
165019	Canal boat	Arthur McMullen	104	98	1	1895	Smiths Basin, N. Y	Albany, N.Y.
163248	Barge	Arthur Rust	360	360	0	1907	Winslow, Wash	Seattle, Wash.
30243	Canal boat	Arthur A. Senecal	104	99	0	1900	Champlain, N. Y	New York, N. Y.
167575	Barge	[3] Arthur J. Littlejohn	451	444	1	1919	Athens, N. Y	Albany, N. Y.
166493	do	Arthur L. Haber	420	420	0	1916	Kingston, N. Y	New York, N. Y.
162265	do	Arthur R. Cullen	216	216	1	1901	Rondout, N. Y	Do.
168226	Canal boat	Arthur W. Knight	145	145	1	1909	Tonawanda, N. Y	Albany, N. Y.
30151	do	Arthur and Eddie	110	104	0	1898	Whitehall, N. Y	New York, N. Y.
162093	Barge	Arthur & Mildred	357	357	1	1903	Rondout, N. Y	Do.
167494	do	Asenath	301	301	1	1899	Brooklyn, N. Y	Do.
30219	do	Ash	141	141	1	1900	Portsmouth, Va	Norfolk, Va.
167722	Scow	ASTORE	247	247	1	1914	Newport News, Va	Buffalo, N. Y.
163385	Barge	Astoria	480	480	0	1907	South Rondout, N. Y	New York, N. Y.
30076	do	Athens	153	113	2	1896	Athens, N. Y	Do.
163466	do	Atlanta	172	172	1	1907	Kingston, N. Y	Do.
165831	do	Atlantic	445	445	1	1906	Rondout, N. Y	Do.
162096	do	Atlas	392	392	1	‡1903	Elkton, Md	Philadelphia, Pa.
164660	Scow	Atlas	209	209	1	1904	New London, Conn	New London, Conn.
166292	do	Atlas	474	474	1	1901	Buffalo, N. Y	Buffalo, N. Y.
1027	Barge	Atmosphere	275	261	3	1863	Milan, Ohio	Port Huron, Mich.
162422	Canal boat	Aubrey E. Meyer	104	98	1	1905	Whitehall, N. Y	Rouses Point, N. Y.
3076	Barge	Auburn	1,165	1,152	2	1878	Cleveland, Ohio	Marquette, Mich.
163341	do	August	155	155	2	1907	Brooklyn, N. Y	New York, N. Y.
163467	do	Augusta	191	191	1	1907	Kingston, N. Y	Do.
166000	do	Augusta K	303	303	0	1914	Rondout, N. Y	Do.
30207	do	Augusta	165	165	1	1899	Brooklyn, N. Y	Do.
166580	do	Augustine O'Connor	447	447	1	1916	Rondout, N. Y	Albany, N. Y.
164682	Canal boat	Augustus Regner	106	99	1	1911	do	Do.
166447	do	Augustus A. Swan	110	110	0	.....	New York, N. Y	New York, N. Y.
168105	Scow	Auk Harbor No. 1	20	20	0	1919	Auk Harbor, Alaska	Juneau, Alaska.
168106	do	Auk Harbor No. 2	28	28	0	1919	do	Do.
162008	Canal boat	Aurora	102	97	1	1903	Champlain, N. Y	Rouses Point, N. Y.
165183	Barge	[4] Austin	175	175	1	1913	Brooklyn, N. Y	New York, N. Y.
166456	do	Austin	245	245	1	1916	Rondout, N. Y	Do.
166391	Canal boat	Austin L. Tucker	111	105	1	1916	do	Albany, N. Y.
166764	Barge	Auto	8	8	1	1917	McGregor, Iowa	Dubuque, Iowa.
168027	Scow	AVICK	261	261	2	1914	Newport News, Va	Buffalo, N. Y.
168194	do	Azalea	6	6	0	1921	Anacortes, Wash	Seattle, Wash.
		B.						
165985	Scow	B	203	203	1	1910	Baltimore, Md	Baltimore, Md.
164945	do	§B. 1	433	433	1	1906	Buffalo, N. Y	Buffalo, N. Y.
166684	do	B. 1	206	206	1	1917	Baltimore, Md	Baltimore, Md.
164946	do	§B. 2	483	483	1	1906	Buffalo, N. Y	Buffalo, N. Y.
166706	do	B. 2	206	206	1	1917	Baltimore, Md	Baltimore, Md.
166729	do	B. 3	211	206	1	1917	do	Do.
164934	do	B. 4	315	315	1	1908	Buffalo, N. Y	Buffalo, N. Y.
166803	do	B. 4	211	206	1	1917	Baltimore, Md	Baltimore, Md.
167566	do	B. 5	224	224	1	1919	do	Do.
165001	do	B. 6	30	30	1	1906	Buffalo, N. Y	Buffalo, N. Y.
167839	do	B. 6	228	223	1	1919	Baltimore, Md	Baltimore, Md.
31714	do	B. B	24	24	0	1902	Whatcom, Wash	Juneau, Alaska.
163510	do	B. Redican	372	372	1	1907	Kingston, N. Y	New York, N. Y.
162514	Barge	B. WEST	122	122	0	1905	Buffalo, N. Y	Detroit, Mich.
167377	do	B. A. Murray	253	246	1	1918	Cohoes, N. Y	Albany, N. Y.

[1] Formerly barge Confidence.
[2] Formerly barge Old Dominion.
[3] Formerly barge Sims.
[4] Formerly barge M. T. & T. Co. No. 1.
§ Steel.
† Rebuilt, 1902.
‡ Rebuilt, 1920.

UNRIGGED MERCHANT VESSELS OF THE UNITED STATES—Continued.

Official No.	Class.	Name of vessel.	Gross tonnage.	Net tonnage.	Crew.	When built.	Where built.	Home port (where permanent document issues).
31730	Barge	B. C. Hendrickson	218	218	1	1902	Rondout, N. Y.	New York, N. Y.
165410	Scow	B. C. Co. 3	12	12	0	1913	Seattle, Wash.	Seattle, Wash.
165420	do	B. C. Co. 4	12	12	0	1913	do	Do.
31566	do	B. C. Co. No. 46	291	291	1	1896	Hoboken, N. J.	New York, N. Y.
31567	do	B. C. Co. No. 47	322	322	1	1896	do	Do.
31574	Barge	B. C. Co. No. 48	213	213	1	1897	Brooklyn, N. Y.	Do.
164449	Canal boat	B. J. & B. E. Hanley	106	99	1	1911	Rondout, N. Y.	Albany, N. Y.
162071	Scow	B. D. Brown	144	144	0	1903	Seattle, Wash.	Seattle, Wash.
31599	do	B. No. 5	63	63	1	1882	Sault Ste. Marie, Mich.	Duluth, Minn.
31611	do	B. No. 19	169	169	1	1899	West Superior, Wis.	Do.
31612	do	B. No. 20	167	167	1	1899	do	Do.
31037	do	B. No. 21	398	398	1	1900	do	Do.
31685	do	B. No. 22	399	399	1	1901	do	Do.
31657	do	B. O. No. 3	19	19	0	1900	Blaine, Wash.	Port Townsend, Wash.
31658	do	B. O. No. 4	19	19	0	1900	do	Do.
31659	do	B. O. No. 5	16	16	0	1900	do	Do.
31660	do	B. O. No. 6	16	16	0	1900	do	Do.
31661	do	B. O. No. 7	9	9	0	1900	do	Do.
31662	do	B. O. No. 8	9	9	0	1900	do	Do.
31663	do	B. O. No. 9	9	9	0	1900	do	Do.
31664	do	B. O. No. 10	9	9	0	1900	do	Do.
164702	do	B. O. Co. No. 1	6	6	0	1907	Olympia, Wash.	Tacoma, Wash.
164703	do	B. O. Co. No. 2	6	6	0	1910	do	Do.
164773	do	B. O. Co. No. 3	7	7	0	1904	do	Do.
166034	do	B. P. Co. No. 1	26	26	1	1915	Bellingham, Wash.	Seattle, Wash.
166382	Barge	B. P. Co. No. 1	24	24	0	1916	Ketchikan, Alaska	Ketchikan, Alaska.
166230	Scow	B. S. P. Co No. 1	18	18	0	1916	Seattle, Wash.	Seattle, Wash.
166231	do	B. S. P. Co. No. 2	12	12	0	1916	do	Do.
167661	do	B. P. Co. No. 2	23	23	1	1919	Ketchikan, Alaska	Ketchikan, Alaska.
166815	do	B. & A. No. 1	79	79	0	1911	Seattle, Wash.	Seattle, Wash.
31720	do	B. & F.	18	18	0	1902	Beach, Wash.	Port Townsend, Wash.
31717	do	B. & O. No. 1	30	30	0	1902	Anacortes, Wash.	Seattle, Wash.
31718	do	B. & O. No. 2	30	30	0	1902	do	Do.
163453	Barge	Baby Blue	463	463	1	1917	South Rondout, N. Y.	New York, N. Y.
168045	do	Babylonia	136	130	1	1920	Tarrytown, N. Y.	Do.
53266	do	[1] BADGER (tanker)	1,296	1,218	5	1891	Superior, Wis.	Do.
164250	Scow	Badger	11	11	0	1910	Quadra, Alaska	Seattle, Wash.
165842	do	Badger	363	352	10	1914	Duluth, Minn.	Detroit, Mich.
167576	Barge	Bagnell Ferry	11	11	1	1918	Bagnell, Mo.	St. Louis, Mo.
167911	do	Bahamia	160	160	2	1920	Tarrytown, N. Y.	New York, N. Y.
31727	do	Bailey	349	349	1	1896	Elkton, Md.	Philadelphia, Pa.
165757	Scow	Ballard Marine Ry. (Inc.) No. 1	38	38	0	1914	Seattle, Wash.	Seattle, Wash.
31444	Barge	Balloon	327	311	0	1881	Perth Amboy, N. J.	New York, N. Y.
162323	do	Baltic	319	319	0	1904	Eddyville, N. Y.	Do.
31726	do	Baltimore	369	369	2	1900	Elkton, Md.	Wilmington, Del.
31629	do	Bangor	156	119	1	1900	Brooklyn, N. Y.	New York, N. Y.
31604	Scow	Barge No. 1	94	94	0	1901	Seattle, Wash.	Seattle, Wash.
31606	do	Barge No. 2	250	250	0	1901	do	Do.
164207	Barge	Barge No. 2	82	82	1	1909	Ortonville, Minn.	St. Paul, Minn.
31695	Scow	Barge No. 3	96	96	0	1901	Seattle, Wash.	Seattle, Wash.
167056	Barge	Barge No. 3	90	90	2	1910	Brown Valley, Minn.	St. Paul, Minn.
31699	Scow	Barge No. 4	94	94	0	1901	Seattle, Wash.	Seattle, Wash.
31701	do	Barge No. 5	65	65	0	1901	do	Do.
31702	do	Barge No. 6	65	65	0	1901	do	Do.
31704	do	Barge No. 7	166	166	0	1901	do	Do.
167950	Barge	Barge 19	238	238	1	1909	Clyde, N. Y.	New York, N. Y.
167951	do	Barge 20	29	29	1	1910	do	Do.
167578	do	Barnegat	914	888	3	1919	Elkton, Md.	Philadelphia, Pa.
163418	do	Bartley Bros.	203	203	1	1901	Brooklyn, N. Y.	New York, N. Y.
166745	do	Bartow	148	148	1	1913	Rondout, N. Y.	Do.
167395	do	Batesville	9	9	1	1918	Batesville, Ark.	St. Louis, Mo.
166663	do	Baxter	102	102	1	.....	.....	New York, N. Y.
167216	do	Bay Ferry	5	5	1	1918	Augusta, Ark.	St. Louis, Mo.
167251	do	Bay Ferry	9	9	1	1918	Parkin, Ark.	Do.
163401	do	Bay Ridge	372	372	1	1907	Kingston, N. Y.	New York, N. Y.
167925	do	Beacon Barge No. 1 Boston	373	373	....	1920	Brooklyn, N. Y.	Do.
168123	do	Beacon Barge No. 2	504	504	2	1921	Newburgh, N. Y.	Boston, Mass.
31593	do	Bear	289	289	0	1898	Dutch Harbor, Alaska	St. Michael, Alaska.
37527	Canal boat	[2] Beatrice Sullivan	100	95	1	1883	Fort Ann, N. Y.	Philadelphia, Pa.
166284	Barge	BEAUBIEN NO. 7	639	639	0	1915	Detroit, Mich.	Detroit, Mich.
163939	Scow	Beaubien No. 4	348	348	0	1903	Detroit, Mich.	Do.
163940	do	Beaubien No. 5	273	273	0	1904	do	Do.
163941	do	Beaubien No. 6	709	709	0	1907	do	Do.
167810	do	Beauclaire No. 1	31	31	0	1920	Bellingham, Wash.	Portland, Oreg.
163973	Barge	Beaufort	445	445	1	1909	Elkton, Md.	Philadelphia, Pa.
165442	do	Beaumont	157	157	1	1913	Kingston, N. Y.	New York, N. Y.
166457	do	Beaumont	245	245	1	1916	Rondout, N. Y.	Do.
162437	do	Beaver	761	761	1	1905	Winslow, Wash.	St. Michael, Alaska.

[1] Formerly barge 110.

[2] Formerly canal boat F. W. Stark.

UNRIGGED MERCHANT VESSELS OF THE UNITED STATES—Continued.

Official No.	Class.	Name of vessel.	Gross tonnage.	Net tonnage.	Crew.	When built.	Where built.	Home port (where permanent document issues).
168253	Barge	BEAVER	351	343	2	1921	Chester, Pa.	Port Arthur, Tex.
31639	Scow	Beaver No. 1	22	22	0	1900	Blaine, Wash.	Port Townsend, Wash.
31640	do	Beaver No. 2	22	22	0	1900	do	Do.
31641	do	Beaver No. 3	22	22	0	1900	do	Do.
31642	do	Beaver No. 4	22	22	0	1900	do	Do.
31645	do	Beaver No. 6	22	22	0	1900	do	Do.
31646	do	Beaver No. 7	24	24	0	1900	do	Do.
31647	do	Beaver No. 8	24	24	0	1900	do	Do.
167328	Barge	Bedouin	431	431	0	1917	South Rondout, N. Y.	New York, N. Y.
31668	Scow	Bee No. 2	21	21	0	1900	Anacortes, Wash.	Port Townsend, Wash.
31672	do	Bee No. 4	21	21	0	1900	do	Do.
166552	Barge	Bellaire	311	311	1	1916	Brooklyn, N. Y.	Baltimore, Md.
166551	do	[1] Belle F. Mesick	441	441	1	1916	South Rondout, N. Y.	New York, N. Y.
81313	do	[2] Bellingham	338	224	3	1891	Portland, Oreg.	Ketchikan, Alaska.
168716	do	Bellport	265	265	2	1917	Elizabethport, N. J.	New York, N. Y
167040	do	Belmonte	355	355	0	1917	Brooklyn, N. Y.	Do.
166203	do	Belton	146	146	1	1913	Rondout, N. Y.	Do.
165128	do	Benicia	232	225	1	1913	Brooklyn, N. Y.	Pensacola, Fla.
163524	Canal boat	Benj. H. Bascom	121	115	1	1908	Whitehall, N. Y.	Albany, N. Y.
167159	Barge	Benj. H. Warford	521	521	0	1918	Rondout, N. Y.	New York, N. Y.
31722	do	Bennie	259	225	1	1902	Wilmington, Del.	Philadelphia, Pa.
161930	do	BENNINGTON	913	824	6	1891	Chester, Pa.	San Francisco, Cal.
161853	House boat	Bernice	25	25	1	1912	Alexandria Bay, N. Y.	Cape Vincent, N. Y.
31709	Scow	Bert	45	45	0	1901	Port Townsend, Wash.	Port Townsend, Wash.
166122	Barge	Bert	589	550	3	1916	Gulfport, Miss.	Gulfport, Miss.
164923	do	Bertell W. King	201	201	1	1901	Perth Amboy, N. J.	New York, N. Y.
167156	do	Bertha	339	339	0	1917	Norfolk, Va.	Do.
163623	Canal boat	Bertha Miner	105	99	1	1908	Schuylerville, N. Y.	Albany, N. Y.
163011	Barge	Bertha S. Grill	350	350	1	1895	South Rondout, N. Y.	New York, N.Y.
162690	do	Bessemer	151	104	2	1906	Baltimore, Md.	Baltimore, Md.
31596	do	Bessie	338	323	10	1899	Gildersleeve, Conn.	New York, N. Y.
166612	do	Bessie	300	300	1	1899	Brooklyn, N. Y.	Do.
167976	do	Bessie	8	8	1	(†)	Grafton, Ill.	St. Louis, Mo.
168219	Canal boat	Bessie	125	125	1	1921	Cohoes, N. Y.	Albany, N. Y.
165288	Barge	Bessie Dollar	38	38	1	1913	St. Paul, Minn.	St. Paul, Minn.
165017	do	Bessie Fahy	415	415	1	1912	South Rondout, N. Y.	New York, N. Y.
31590	Scow	Betsey	7	7	0	1896	Anacortes, Wash.	Seattle, Wash.
167915	Barge	Betty	512	512	1	1920	South Rondout, N. Y.	New York, N. Y.
168231	do	Betty	246	246	1	1921	Whitehall, N. Y.	Albany, N. Y.
167761	do	Betty E. Egan	240	228	1	1918	Kingston, N. Y.	Do.
168247	Canal boat	Beulah	125	125	1	1921	Cohoes, N. Y.	Do.
31724	Scow	Big Sandy	185	185	0	1902	Port Blakeley, Wash.	Seattle, Wash.
31623	do	Bill	13	13	0	1899	Anacortes, Wash.	Do.
162298	do	Bill	10	10	0	1904	Port Townsend, Wash.	Port Townsend, Wash.
161136	do	Bill	13	13	0	1910	Seattle, Wash.	Do.
162052	do	Bill Bailey	27	27	0	1911	Loring, Alaska	Ketchikan, Alaska.
166798	Barge	[3] Bill Hughes	490	481	1	1917	Kingston, N. Y.	Albany, N. Y.
167001	Scow	Billy	23	23	0	1917	Sulzer, Alaska	Sulzer, Alaska.
168000	Barge	Billy	608	608	1	1920	South Rondout, N. Y.	New York, N. Y.
167783	Scow	Biltrite	172	172	0	1919	Tacoma, Wash.	Tacoma, Wash.
168377	do	Biltstrong	206	206	0	1922	Lake Bay, Wash.	Do.
165032	do	Bingo	14	14	0	1912	Hoquiam, Wash.	Port Townsend, Wash.
162233	Canal boat	Bird S. Coler	103	98	1	1904	Champlain, N. Y.	Rouses Point, N. Y.
165570	Barge	Biscayne	473	473	1	1914	Elkton, Md.	Philadelphia, Pa.
168208	do	Bit	396	396	1	1902	Kingston, N. Y.	New York, N. Y.
166154	Scow	Black Bat	9	9	0	1915	Anacortes, Wash.	Seattle, Wash.
169037	do	Black Hawk	53	53	1	1920	Payment, Mich.	Marquette, Mich.
168105	Barge	Blair	10	10	3	1922	Louden, Tenn.	Chattanooga, Tenn.
31580	Scow	Blakeley No. 1	255	255	1	1898	Port Blakeley, Wash.	Seattle, Wash.
31633	Canal boat	Blanche Connors	105	99	1	1900	Whitehall, N. Y.	Albany, N. Y
31634	do	Blanche Howard	104	99	1	1899	do	Do.
165917	Barge	Bloomfield	483	483	0	1913	Perth Amboy, N. J.	New York, N. Y.
165965	do	Blow	11	11	0	1915	Knoxville, Tenn.	Chattanooga, Tenn.
163571	do	Blue Band	463	463	1	1907	South Rondout, N. Y.	New York, N. Y.
163312	do	Blue Beard	398	398	1	1907	do	Do.
162334	do	Blue Bell	401	401	1	1904	Rondout, N. Y.	Do.
31628	do	[4] Blue Bird	249	249	1	1899	do	Do.
167987	do	[5] Blue Bird	933	933	0	1900	Portland, Oreg.	Portland, Oreg.
162615	do	Blue Bonnett	522	522	1	1905	Rondout, N. Y.	New York, N. Y.
42853	do	[6] Blue Boy	526	512	1	1901	Gildersleeve, Conn.	Do.
59582	do	[7] Blue Cabin	397	384	1	1901	Perth Amboy, N. J.	Do.
163788	do	Blue Coat	440	436	1	1909	South Rondout, N. Y.	Do.
164282	do	[3] Blue Crest	931	907	1	1910	Gildersleeve, Conn.	Do.
165825	do	[8] Blue Diamond	524	524	1	1914	Kingston, N. Y.	Do.

[1] Formerly barge {a Snob. b Hottle Scully.
[2] Formerly st. s. Willapa.
[3] Formerly barge Henry R.
[4] Formerly barge {a Gulnan. Bernard. b Sally Mesick.
[5] Formerly barge Klickitat.
[6] Formerly barge Hurricane.
[7] Formerly barge Typhoon.
[8] Formerly barge Frances Scully.
[9] Formerly barge Ida Woods.
† Unknown.

UNRIGGED MERCHANT VESSELS OF THE UNITED STATES—Continued.

Official No.	Class.	Name of vessel.	Gross tonnage.	Net tonnage.	Crew.	When built.	Where built.	Home port (where permanent document issues).
163659	Barge	[1] Blue Feather	608	588	1	1908	Gildersleeve, Conn	New York, N. Y.
163808	do	[2] Blue Flower	331	331	1	1909	Perth Amboy, N. J	Do.
166157	do	Blue Girl	435	423	1	1915	South Rondout, N. Y	Do.
163617	do	[3] Blue Gown	608	588	1	1908	Gildersleeve, Conn	Do.
166698	do	[4] Blue Granit	507	507	1	1917	Kingston, N. Y	Do.
163789	do	Blue Haven	417	417	1	1909	South Rondout, N. Y	Do.
168035	do	Blue Heron	553	553	1	1920	Kingston, N. Y	Do.
164709	do	Blue Hummer	304	304	1	1911	South Rondout, N. Y	Do.
167372	do	Blue Ink	522	522	1	1918	do	Do.
163605	do	Blue Jacket	503	503	1	1908	do	Do.
163366	do	Blue Jay	462	462	1	1907	do	Do.
163441	do	[5] Blue Jeans	593	578	1	1908	Gildersleeve, Conn	Do.
168015	do	Blue Knight	553	553	1	1920	Kingston, N. Y	Do.
163303	do	Blue Line	594	579	0	1907	South Rondout, N. Y	Do.
36912	do	[6] Blue Moon	363	344	1	1899	do	Do.
162001	do	Blue Mountain	691	691	1	1903	Rondout, N. Y	Do.
165815	do	Blue Oak	495	495	1	1914	do	Do.
46607	do	[7] Blue Ocean	349	332	1	1902	Gildersleeve, Conn	Do.
168041	do	Blue Peter	463	463	2	1920	Kingston, N. Y	Do.
46583	do	[8] Blue Point	300	300	1	1900	Rondout, N. Y	Do.
164036	do	[9] Blue Ribbon	423	423	1	1910	Perth Amboy, N. J	Do.
162614	do	[10] Blue Ridge	524	524	1	1905	Rondout, N. Y	Do.
42736	Scow	Blue Rock	269	260	0	1893	Perth Amboy, N. J	Do.
165807	Barge	[11] Blue Seal	505	505	1	1914	Kingston, N. Y	Do.
167114	do	[12] Blue Shirt	521	521	1	1917	do	Do.
59601	do	[13] Blue Star	627	612	3	1902	Perth Amboy, N. J	Do.
164693	do	[14] Blue Streak	296	296	1	1911	South Rondout, N. Y	Do.
165798	do	[15] Blue Thistle	515	515	1	1914	Kingston, N. Y	Do.
166106	do	[16] Blue Water	480	480	1	1915	do	Do.
107921	do	Blue White	535	535	1	1920	Athens, N. Y	Do.
163588	Scow	Bluff	25	25	0	1907	Nome, Alaska	Nome, Alaska.
168046	Barge	Bluff City	11	11	1	1920	Crocketts Bluff, Ark	St. Louis, Mo.
217054	do	Bluffton (T)	2,105	2,199	14	1919	Houston, Tex	Galveston, Tex.
167469	do	Bob	593	593	1	1919	South Rondout, N. Y	New York, N. Y.
163163	Scow	Bob Cook	224	202	4	1907	Duluth, Minn	Milwaukee, Wis.
166849	Barge	Bob Hughes	432	432	1	1917	Brooklyn, N. Y	New York, N. Y.
162045	do	Bobby Ho	370	371	1	1903	Pensacola, Fla	Pensacola, Fla.
167346	do	Bofisco	418	418	0	1918	Kingston, N. Y	Perth Amboy, N. J.
163100	Scow	[17] Bolcom No. 1	94	94	0	1907	Ballard, Wash	Seattle, Wash.
163141	do	[18] Bolcom No. 2	99	99	0	1907	do	Do.
163512	do	[19] Bolcom No. 3	28	28	0	1908	Seattle, Wash	Do.
163708	do	[20] Bolcom No. 4	105	105	0	1908	do	Do.
163756	do	[21] Bolcom No. 5	104	104	0	1909	do	Port Townsend, Wash.
164468	do	[22] Bolcom No. 6	120	120	0	1911	do	Seattle, Wash.
164469	do	[23] Bolcom No. 7	120	120	0	1911	do	Do.
164611	do	[24] Bolcom No. 8	63	63	0	1911	do	Do.
164641	do	[25] Bolcom No. 9	112	112	0	1911	do	Do.
164669	do	[26] Bolcom No. 10	116	116	0	1911	do	Do.
165531	do	Bolcom No. 11	197	197	0	1913	do	Do.
165556	do	Bolcom No. 12	193	193	0	1913	do	Do.
165583	do	Bolcom No. 13	156	156	0	1914	do	Do.
167360	do	Bolcom 14	57	57	0	1918	do	Do.
162189	Barge	Bonanza	27	27	0	1904	do	Nome, Alaska.
166204	do	Bonham	197	97	1	1913	Rondout, N. Y	New York, N. Y.
3554	do	Bonita	73	73	2	1892	Detroit, Mich	Milwaukee, Wis.
167786	Scow	Bonita	10	10	0	1919	Elliott, Wash	Tacoma, Wash.
166731	do	Booth No. 1	20	20	0	1917	Seattle, Wash	Seattle, Wash.
167174	do	Booth No. 2	17	17	0	1918	Port Hadlock, Wash	Do.
167876	Barge	Borden	230	222	2	1920	Westlake, La	Morgan City, La.
165883	do	Bordentown	213	213	1	1915	Cramer Hill, N. J	Philadelphia, Pa.
31467	do	Boston	115	109	1	1883	Brooklyn, N. Y	New York, N. Y.
164367	do	Boston	164	164	1	1908	do	Do.
168354	do	Bowling Green	509	509	1	1921	Tottenville, N. Y	Do.
31703	Scow	Bowser	11	11	0	1901	Ballard, Wash	Seattle, Wash.
31591	Barge	Boy	131	131	1	1886	Brooklyn, N. Y	New York, N. Y.
3095	do	Boylston	568	514	4	1879	Bucksport, Me	Boston, Mass.
167324	Scow	Boy Scout	39	39	1	1918	Tonawanda, N. Y	Buffalo, N. Y.
162691	Barge	Braddock	151	101	1	1906	Baltimore, Md	Baltimore, Md.
168187	do	Bradley Ferry	7	7	1	1916	Lead Hill, Ark	St. Louis, Mo.
162109	do	[27] Brandywine	387	387	1	1902	Elkton, Md	Philadelphia, Pa.

[1] Formerly barge Frank P. Scully.
[2] Formerly barge John E. Scully.
[3] Formerly barge James H. Scully.
[4] Formerly barge Brian Feeney.
[5] Formerly barge A. E. Mitchell.
[6] Formerly barge Eva.
[7] Formerly barge Julia.
[8] Formerly barge Janet.
[9] Formerly barge Jack T. Scully
[10] Formerly scow Henry Bell.
[11] Formerly barge Helen Wade.
[12] Formerly barge Thomas Horan, jr.
[13] Formerly barge Terrible.
[14] Formerly barge Rose M. Feeney.
[15] Formerly barge Mary Horan.
[16] Formerly barge B. M. I. No. 1.
[17] Formerly barge B. M. I. No. 2.
[18] Formerly barge B. M. I. No. 3.
[19] Formerly barge B. M. I. No. 4.
[20] Formerly barge B. M. I. No. 5.
[21] Formerly barge B. M. I. No. 6.
[22] Formerly barge B. M. I. No. 7.
[23] Formerly barge B. M. I. No. 8.
[24] Formerly barge B. M. I No. 9.
[25] Formerly barge B. M. I. No. 10.
[26] Formerly barge Perryville; rebuilt 1915.

UNRIGGED MERCHANT VESSELS OF THE UNITED STATES—Continued.

Official No.	Class.	Name of vessel.	Gross tonnage.	Net tonnage.	Crew.	When built.	Where built.	Home port (where permanent document issues).
161117	Barge	Breton	456	456	1	1910	Elkton, Md	Philadelphia, Pa.
162712	Dredge	BRIAN BORU	348	296	8	1889	Toledo, Ohio	Buffalo, N. Y.
163051	Barge	Bridgeport	259	259	1	1907	Kingston, N. Y	New York, N. Y.
164920	do	[1] Bridgeport	239	239	1	1912	do	Do.
165286	do	Bright	6	6	1	1909	Bright, Tenn	Chattanooga, Tenn.
31698	do	Bright Star	217	217	1	1901	Rondout, N. Y	New York, N. Y.
162276	do	Brimstone	328	328	1	1904	Marlnors Harbor, N. Y	Do.
163384	do	Bristol	529	501	3	1907	Noank, Conn	Do.
53269	do	[2] BRITTANIA	1,176	1,100	8	1891	West Superior, Wis	Do.
31562	do	Broad Mountain	237	237	0	1891	South Rondout, N. Y	Do.
166190	do	Broadway	439	439	0	1915	Rondout, N. Y	Do.
167920	Canal boat	Brocton	135	120	1	1895	Lockport, N. Y	Rouses Point, N. Y.
31502	Barge	Brooklyn	154	147	1	1887	South Brooklyn, N. Y	New York, N. Y.
31735	do	Brooklyn	346	340	1	1903	Perth Amboy, N. J	Do.
162867	do	Brooklyn Eastern District Terminal No. 2.	853	853	1	1906	Noank, Conn	Do.
164085	do	BROOKLYN EASTERN DISTRICT TERMINAL No. 5.	792	792	1	1910	Camden, N. J	Do.
165480	do	BROOKLYN EASTERN DISTRICT TERMINAL No. 6.	825	825	2	1913	do	Do.
165041	do	BROOKLYN EASTERN DISTRICT TERMINAL No. 7.	873	873	2	1912	do	Do.
162868	do	Brooklyn Eastern District Terminal No. 9.	853	853	1	1906	Noank, Conn	Do.
168391	do	Brooklyn Eastern District Terminal No. 10.	1,166	1,166	1	1922	Camden, N. J	Do.
164783	do	BROOKLYN EASTERN DISTRICT TERMINAL No. 14.	807	807	2	1912	do	Do.
166793	do	Brooklyn Eastern District Terminal No. 15.	484	484	0	1890	Brooklyn, N. Y	Do.
166978	do. †	Brooklyn Eastern District Terminal No. 16.	425	425	1	1890	do	Do.
164922	do	Brooks	7	7	1	1912	Clayton, N. Y	Cape Vincent, N. Y.
3465	Scow	Brothers	54	52	4	1890	San Francisco, Cal	Los Angeles, Cal.
164283	Barge	Brown	14	14	2	1909	Kingston, Tenn	Chattanooga, Tenn.
166344	Scow	Brownsville No. IV	21	21	0	1916	Brownsville, Wash	Seattle, Wash.
164466	do	Bruce	11	11	0	1911	Ketchikan, Alaska	Do.
167045	Barge	‡Brumfiel	7	7	0	1917	Lenoir City, Tenn	Chattanooga, Tenn.
162914	do	Brunswick	168	168	1	1906	Kingston, N. Y	New York, N. Y.
165631	do	Brunswick	473	473	1	1914	Chesapeake City, Md	Philadelphia, Pa.
165700	do	Buck Hill	459	459	0	1914	Kingston, N. Y	New York, N. Y.
166835	do	Bucksport	332	332	1	1917	Tottenville, N. Y	Do.
167572	Scow	Bud	13	13	1	1915	Sault Ste. Marie, Mich	Marquette, Mich.
214095	do	Bud	18	17	1	1916	St. Louis, Mo	St. Louis, Mo.
164975	Barge	Budge	10	10	2	1912	Clinton, Iowa	Dubuque, Iowa.
163937	do	Budweiser	210	210	0	1909	Ballard, Wash	Eagle, Alaska
31618	do	Buffalo	351	351	6	1899	Wilmington, Del	New York, N. Y.
31666	Scow	Bug	13	13	0	1899	Anacortes, Wash	Port Townsend, Wash.
164496	do	Bug	14	14	0	1911	Ketchikan, Alaska	Ketchikan, Alaska
167442	do	Bug	8	8	0	1918	Mount Vernon, Wash	Seattle, Wash.
167025	do	Bull	66	66	3	1915	Buffalo, N. Y	Buffalo, N. Y.
31691	Barge	Bullion	160	136	1	1900	Perth Amboy, N. J	New York, N. Y.
167439	do	Bundy	241	229	1	1918	Athens, N. Y	Albany, N. Y.
165358	Scow	Burns	12	12	0	1913	Seattle, Wash	Seattle, Wash.
166091	Barge	[3] Burton Leo	313	313	1	1917	Brooklyn, N. Y	New York, N. Y.
164808	do	Bussell	10	10	1	1912	Lenoir City, Tenn	Chattanooga, Tenn.
168260	do	Buster K	20	20	1	1921	Tenneno, Tenn	St. Louis, Mo.
166564	do	Butler	298	298	1	1916	Brooklyn, N. Y	Baltimore, Md.
162725	do	Butte	177	177	1	1906	Perth Amboy, N. J	Perth Amboy, N. J.
167222	do	Butterfly	13	13	1	1918	Clarendon, Ark	St. Louis, Mo.
165444	House boat	By-Beth	46	46	1	1913	Baltimore, Md	Baltimore, Md.
165121	Canal boat	Byrnes Sisters	128	128	1	1893	Buffalo, N. Y	New York, N. Y.
		C.						
166135	Scow	C	198	198	1	1910	Baltimore, Md	Baltimore, Md.
166688	Barge	C	10	10	1	1917	Seattle, Wash	Seattle, Wash.
34435	do	C. C	6	6	0	1902	Whatcom, Wash	Juneau, Alaska.
34354	do	C. C. C. No. 2	13	13	0	1900	Beach, Wash	Port Townsend, Wash.
166042	Scow	C. C. Co. No. 1	29	29	0	1915	Seattle, Wash	Seattle, Wash.
166043	do	C. C. Co. No. 2	29	29	0	1915	do	Do.
166044	do	C. C. Co. No. 3	29	29	0	1915	do	Do.
167033	do	C. C. Co. No. 7	445	445	0	1915	Portland, Oreg	Do.
167071	do	C. C. Co. No. 9	459	459	0	1915	do	Do.
166740	Barge	C. C. & B. Inc. No. 3	380	380	1	1917	South Rondout, N. Y	Boston, Mass.
166787	do	C. C. & B. Inc. No. 4	387	378	1	1917	Connelly, N. Y	Do.
166788	do	C. C. & B. Inc. No. 5	387	378	1	1917	do	Do.
167102	do	C. C. & B. Inc. No. 6	388	388	1	1917	South Rondout, N. Y	Do.

[1] Formerly barge Delores R.
[2] Formerly barge 116.
[3] Formerly barge John C.
† Car float.
‡ Composite.

UNRIGGED MERCHANT VESSELS OF THE UNITED STATES—Continued.

Official No.	Class.	Name of vessel.	Gross tonnage.	Net tonnage.	Crew.	When built.	Where built.	Home port (where permanent document issues).
167809	Scow	C. F. L. Co. No. 1	42	42	1	1920	Hoquiam, Wash.	Seattle, Wash.
167701	Barge	C. L. & T. Co. No. 30	161	161	1	1919	Baltimore, Md.	Baltimore, Md.
167765	Scow	C. L. & T. Co. No. 46	159	159	1	1919	....do	Do.
168124	....do	C. L. & T. Co. No. 129	156	156	1	1920	....do	Do.
168125	....do	C. L. & T. Co. No. 151	159	159	1	1920	....do	Do.
168126	....do	C. L. & T. Co. No. 181	161	161	1	1920	....do	Do.
166116	....do	C. L. & T. Co. No. 253	158	158	1	1913	.... do	Do.
166117	....do	C. L. & T. Co. No. 268	134	134	1	1905	....do	Do.
166118	....do	C. L. & T. Co. No. 269	135	135	1	1911	....do	Do.
166119	....do	C. L. & T. Co. No. 314	153	153	1	1915	....do	Do.
166120	....do	C. L. & T. Co. No. 321	159	159	0	1913	....do	Do.
168127	....do	C. L. & T. Co. No. 457	123	123	1	1920	....do	Do.
167740	....do	C. M. Co. No. 1	13	13	0	1919	Tacoma, Wash.	Tacoma, Wash.
167870	Barge	C. P. B. Co. No. 1	8	8	1	1917	Newport, Ark.	St. Louis, Mo.
167869	....do	C. P. B. Co. No. 2	14	14	1	1917	Batesville, Ark.	Do.
164087	Scow	C. P. No. 3	10	10	0	1910	Village Point, Wash.	Seattle, Wash.
164088	....do	C. P. No. 4	10	10	0	1910	....do	Do.
164244	....do	C. P. No. 5	25	25	1	1910	Bellingham, Wash.	Do.
164245	....do	C. P. No. 6	25	25	1	1910	....do	Port Townsend, Wash.
165125	....do	C. P. No. 7	26	26	0	1913	....do	Do.
165131	....do	C. P. No. 8	26	26	0	1913	....do	Do.
165137	....do	C. P. No. 9	26	26	0	1913	....do	Do.
165268	....do	C. P. No. 10	282	282	0	1913	....do	Seattle, Wash.
165805	....do	C. P. No. 11	26	26	0	1914	....do	Do.
165806	....do	C. P. No. 12	26	26	0	1914	....do	Do.
165810	....do	C. P. No. 13	26	26	0	1914	....do	Do.
165811	....do	C. P. No. 14	26	26	0	1914	....do	Do.
166648	....do	C. P. No. 15	26	26	0	1917	Beach, Wash.	Do.
166649	....do	C. P. No. 16	26	26	0	1917	....do	Do.
166650	....do	C. P. No. 17	26	26	0	1917	....do	Do.
164786	....do	C. P. P. Co. No. 1	24	24	0	1912	Port Blakeley, Wash.	Portland, Oreg.
164787	....do	C. P. P. Co. No. 2	24	24	0	1912	....do	Do.
164788	....do	C. P. P. Co. No. 3	24	24	0	1912	....do	Do.
167198	....do	C. R. P. Co. No. 1	44	44	0	1918	Mukilteo, Wash.	Seattle, Wash.
167132	....do	C. S. Co. No. 1	35	35	2	1917	Seattle, Wash.	Juneau, Alaska.
164864	....do	C. T. & B. Co. No. 1	67	67	0	1912	Bellingham, Wash.	Tacoma, Wash.
164954	....do	C. T. & B. Co. No. 2	26	26	0	1912	....do	Seattle, Wash.
34381	....do	C. W. F. No. 2	23	23	0	1900	Anacortes, Wash.	Port Angeles, Wash.
164663	....do	C. & W. No. 1	41	41	0	1904	Aberdeen, Wash.	Port Townsend, Wash.
34401	Barge	C. Tryon	200	200	1	1901	Perth Amboy, N. J.	New York, N. Y.
162141	....do	C. C. Harris	346	346	0	1903	Brooklyn, N. Y.	Do.
165257	....do	C. D. S. Miller	397	397	1	1913	South Rondout, N. Y.	Do.
162211	Canal boat	C. E. Holden	104	99	1	1904	Whitehall, N. Y.	Rouses Point, N. Y.
166986	....do	C. F. Burns	117	113	1	1914	Watervielt, N. Y.	Albany, N. Y.
34176	Barge	C. F. Deering	106	101	1	1880	Portland, Conn.	New York, N. Y.
163295	Canal boat	C. G. Morrow	101	96	1	1893	Northumberland, N. Y.	Albany, N. Y.
163853	....do	C. H. McKee, jr	131	125	1	1909	Champlain, N. Y.	Do.
34343	Barge	C. H. Tibbits	299	299	1	1899	Tomkins Cove, N. Y.	New York, N. Y.
166987	Canal boat	C. H. Tiffany	117	113	1	1911	Schuylerville, N. Y.	Albany, N. Y.
34283	Barge	C. I. Gibbs, jr	126	126	2	1897	Brooklyn, N. Y.	New York, N. Y.
165843	....do	C. I. Shepard	450	433	0	1915	Gildersleeve, Conn.	Do.
162132	Scow	C. J. Brown	161	154	1	1903	Eddyville, N. Y.	Do.
166711	Barge	C. J. Cleary	583	583	1	1917	Brooklyn, N. Y.	Do.
163322	....do	C. J. Curtin	203	203	0	1906	....do	Do.
165827	Canal boat	C. J. Curtin	157	157	1	1906	Whitehall, N. Y.	Do.
34150	Scow	C. J. Winant No. 8	181	173	1	1886	Brooklyn, N. Y.	Do.
166979	Canal boat	C. M. Potter	117	113	1	1913	Schuylerville, N. Y.	Albany, N. Y.
162894	....do	C. M. Schuyler	94	90	1	1893	St. Johnsville, N. Y.	Do.
166810	....do	C. R. Fee	104	97	1	1899	Durhamville, N. Y.	Do.
166139	Barge	C. R. Gardinor	524	506	1	1915	Gildersleeve, Conn.	New York, N. Y.
34231	Canal boat	C. T. Laverty	103	98	1	1892	Whitehall, N. Y.	Albany, N. Y.
162003	Barge	C. T. Rowland	282	282	2	1893	Elkton, Md.	Wilmington, N. C.
166223	....do	C. W. Crane	367	367	1	1908	Kingston, N. Y.	New York, N. Y.
166001	Scow	Cache Creek Dredging Co. No. 1	114	114	0	1915	Seattle, Wash.	Seattle, Wash.
163790	Barge	Cadet Blue	418	418	1	1909	South Rondout, N. Y.	New York, N. Y.
34239	....do	Calcasieu	239	239	2	1895	Lake Charles, La.	Galveston, Tex.
34338	Scow	Calcium	345	345	1	1899	Buffalo, N. Y.	Buffalo, N. Y.
168330	Houseboat	Callie	23	23	0	1922	Brownsville, Ky.	Louisville, Ky.
162681	Barge	Calumet	330	330	3	1906	Mariners Harbor, N. Y.	New York, N. Y.
34451	....do	Calvert	368	368	2	†1900	Elkton, Md.	Wilmington, Del.
163448	....do	Calvin	415	415	1	1908	....do	Philadelphia, Pa.
164070	....do	Calvin T. Davison	449	440	1	1910	Milford, Del.	Baltimore, Md.
5704	....do	Camden	434	424	0	1847	Derby, Conn.	Seattle, Wash.
164981	....do	Camille	561	561	0	1912	St. Michael, Alaska.	St. Michael, Alaska.
168176	Scow	Campbell Mill Co. No. 1	66	66	1	1921	Kirkland, Wash.	Seattle, Wash.
167916	Barge	CANEY FORK	902	872	7	1920	Nashville, Tenn.	New Orleans, La.
166736	....do	Canton	313	313	1	1917	Brooklyn, N. Y.	Baltimore, Md.
166626	Scow	Cap	13	13	0	1917	Seattle, Wash.	Seattle, Wash.

† Rebuilt, 1909.

UNRIGGED MERCHANT VESSELS OF THE UNITED STATES—Continued.

Official No.	Class.	Name of vessel.	Gross tonnage.	Net tonnage.	Cap.	When built.	Where built.	Home port (where permanent document issues).
162486	Barge	Cape	256	235	1	1903	Brooklyn, N. Y.	New York, N. Y.
163216	do	Capitol	414	414	6	1907	do	Do.
34234	Scow	Capping Scow No. 1	12	12	0	1899	New Whatcom, Wash.	Seattle, Wash.
34335	do	Capping Scow No. 2	12	12	0	1899	do	Port Townsend, Wash.
34325	do	Capping Scow No. 4	12	12	0	1899	do	Do.
34145	Barge	Capt. Albert	97	97	2	1885	Brooklyn, N. Y.	New York, N. Y.
167754	do	Captain Hilsop	535	535	1	1919	Kingston, N. Y.	Albany, N. Y.
34426	do	Captain Jameson	334	334	1	1901	Rondout, N. Y.	New York, N. Y.
166617	do	Captain Tom	224	224	1	1917	Brooklyn, N. Y.	Do.
34260	do	Capt. Tom	154	154	1	1893	do	New London, Conn.
163664	do	Capt. Frank Sullivan	202	202	1	1908	West New Brighton, N. Y.	New York, N. Y.
167358	Canal boat	Captain James Dolan	155	155	1	1908	Buffalo, N. Y.	Do.
167262	Barge	Capt. M. Chapman	254	247	1	1918	Cohoes, N. Y.	Albany, N. Y.
165141	do	Capt. M. Quinn	462	462	1	1913	Brooklyn, N. Y.	New York, N. Y.
102315	do	Capt. Peter Cahill	268	268	1	1897	Port Richmond, N. Y.	Do.
166602	do	Capt. R. S. Clark	247	247	1	1917	Watervliet, N. Y.	Do.
34247	do	Carbonate	94	94	1	1896	Buffalo, N. Y.	Buffalo, N. Y.
34441	do	Cardigan	319	319	1	1901	Sleightsburg, N. Y.	New York, N. Y.
162956	do	Caribou	186	186	0	1906	St. Michael, Alaska	St. Michael, Alaska.
130479	do	[1] Carl	289	252	3	1890	New London, Conn.	New London, Conn.
163170	do	Carmania	410	410	0	1908	Perth Amboy, N. J.	New York, N. Y.
165809	Scow	Carnation	119	119	0	1914	Seattle, Wash.	Seattle, Wash.
34448	Barge	Carolina	334	334	1	1897	Elkton, Md.	Philadelphia, Pa.
165012	Canal boat	Carolina	100	94	1	1912	Elizabeth City, N. C.	Albany, N. Y.
166465	Barge	Caroline	126	326	1	1912	Brooklyn, N. Y.	New York, N. Y.
125642	do	Carolus Dixon	55	45	2	1878	San Francisco, Cal.	Los Angeles, Cal.
34389	Canal boat	Caroline White	105	100	1	1900	Champlain, N. Y.	Albany, N. Y.
163074	Scow	Carp	27	27	0	1907	Bellingham, Wash.	Ketchikan, Alaska.
34402	Barge	Carrie	385	368	0	1901	Gildersleeve, Conn.	New York, N. Y.
34442	do	Carroll	300	300	3	1895	Elkton, Md.	Wilmington, N. C.
168892	do	Carroll K. Wood	385	385	1	1921	Brooklyn, N. Y.	New York, N. Y.
162609	do	Catawba	150	150	1	1906	Port Richmond N. Y.	Baltimore, Md.
165207	do	Catawba	473	473	1	1913	Elkton, Md.	Philadelphia, Pa.
167532	Scow	Catfish	52	52	1	1919	Bellingham, Wash.	Seattle, Wash.
166144	Barge	Catharine Kelly	425	425	1	1915	Kingston, N. Y.	New York, N. Y.
166973	do	Catherine	349	349	1	1917	Norfolk, Va.	Do.
167027	Canal boat	Catherine	108	101	1	1917	Cohoes, N. Y.	Albany, N. Y.
168242	Barge	Catherine	246	246	1	1921	Whitehall, N. Y.	Do.
167677	do	Catherine Carroll	507	507	0	1919	Kingston, N. Y.	New York, N. Y.
164907	Canal boat	[1] Catherine Connolly	106	99	1	1912	Rondout, N. Y.	Albany, N. Y.
165555	Barge	[2] Catherine Hughes	580	580	0	1913	Kingston, N. Y.	New York, N. Y.
34425	do	Catherine Ward	253	241	1	1901	Perth Amboy, N. J.	Do.
163814	do	[3] Catherine Murray	144	144	1	1906	Kingston, N. Y.	Do.
166789	do	[4] Catherine C. Ryan	236	222	1	1917	Whitehall, N. Y.	Albany, N. Y.
34438	do	Catoctin	304	292	2	1901	Port Richmond, N. Y.	Baltimore, Md.
168020	Scow	CAUBEEN	261	261	2	1914	Newport News, Va.	Buffalo, N. Y.
63034	Barge	[5] Cayuga	374	374	1	1898	Elkton, Md.	Philadelphia, Pa.
168254	do	CAYUGA	351	343	2	1921	Chester, Pa.	Port Arthur, Tex.
34444	do	Cecil	370	370	2	1900	Elkton, Md.	Wilmington, Del.
161901	do	Cedarcliff	323	323	1	1910	Kingston, N. Y.	New York, N. Y.
64375	do	Cedar Hill No. 2	269	269	1	.....	.....	Do
64370	do	Cedar Hill No. 3	272	272	1	.....	.....	Do.
34416	Canal boat	Celena Delorme	99	94	1	1900	Whitehall, N. Y.	Albany, N. Y.
162675	Barge	Celestine McNally	441	441	1	1906	Elkton, Md.	Wilmington, Del.
167813	do	Central Niquero 1	229	222	2	1920	Westlake, La.	New Orleans, La.
167821	do	Central Niquero 2	229	222	2	1920	do	Do.
167825	do	Central Niquero 3	229	222	2	1920	do	Do.
34432	do	Century	623	544	2	1901	Brooklyn, N. Y.	New York, N. Y.
163331	do	Chairman	319	319	1	1907	do	Do.
34272	do	Chaldean	139	139	1	1893	do	Do.
168396	do	Challenger	86	86	2	1898	South San Francisco, Cal.	Los Angeles, Cal.
165729	do	Champlain	473	473	1	1914	Chesapeake City, Md.	Philadelphia, Pa.
163813	do	Chaptico	238	238	1	1909	Camden, N. J.	Do.
162070	do	Charles	396	378	0	1906	Gildersleeve, Conn.	New York, N. Y.
165107	Scow	Charles Collins	22	22	1	1912	Detroit, Mich.	Detroit, Mich.
164676	do	Charles D	314	314	0	1911	Everett, Wash.	Port Townsend, Wash.
63044	Barge	[6] Charles Frodevlok	221	221	1	1901	Astoria, N. Y.	New York, N. Y.
34266	do	Charles Mulford	309	309	0	1891	South Rondout, N. Y.	Do.
165018	do	Charles O	389	389	0	1911	Brooklyn, N. Y.	Do.
166603	do	Charles A. Freeburn	307	307	1	1900	do	Do.
34304	do	Charles A. McCaffrey	357	357	0	1898	South Rondout, N. Y.	Albany, N. Y.
165495	Canal boat	Charles A. Riley	108	100	1	1913	Whitehall, N. Y.	Do.
164829	Barge	CHARLES C. McILLVAINE	522	522	1	1912	Philadelphia, Pa.	New York, N. Y.
168315	do	Chas. D. Snedeker	420	420	1	1906	Perth Amboy, N. J.	Do.
163557	Canal boat	Charles E. Gates	102	95	1	1901	Northumberland, N. Y.	Albany, N. Y.
166735	Dredge	Charles E. Lapp	129	129	1	.....	.....	New York, N. Y.

[1] Formerly st. s. Nathan Hale.
[2] Formerly barge W. M. Moran.
[3] Formerly barge Catharnie C. Ryan.
[4] Formerly barge {a Wm. J. McIlvaine. b Marie Hooker.
[5] Formerly barge Wilbur.

UNRIGGED MERCHANT VESSELS OF THE UNITED STATES—Continued.

Official No.	Class.	Name of vessel.	Gross tonnage.	Net tonnage.	Crew.	When built.	Where built.	Home port (where permanent document issues).
162705	Barge	[1] Charles E. McNally	459	459	1	1906	Elkton, Md	Philadelphia, Pa.
167101	do	Chas. F. Randolph	497	497	1	1917	Rondout, N. Y	New York, N. Y.
30077	do	[2] Chas. F. Waterbury	244	244	0	1896	Long Island City, N. Y	Do.
163718	do	Chas. H. Ramsey	207	207	1	1906	Kingston, N. Y	Do.
162633	do	Charles L. Tague	335	335	1	1905	Rondout, N. Y	Do.
163555	Canal boat	Charles R. McMillen	104	98	1	1908	Lansingburg, N. Y	Albany, N. Y.
167370	Barge	Charles R. O'Connor	447	447	1	1918	Kingston, N. Y	Do.
163315	do	Charleston	145	145	1	1906	do	New York, N. Y.
165813	do	Charleston	473	473	1	1914	Elkton, Md	Philadelphia, Pa.
167269	Scow	Charley	43	43	0	1918	Everett, Wash	Seattle, Wash.
166459	do	Charlotte	320	320	1	1914	Brooklyn, N. Y	New York, N. Y.
168404	Barge	Charlotte	9	9	1	1922	Knoxville, Tenn	Chattanooga, Tenn.
167529	Scow	Charr	52	52	0	1919	Bellingham, Wash	Seattle, Wash.
162447	Barge	CHARTIERS (tanker)	275	275	2	1896	Elizabeth, N. J	Port Arthur, Tex.
166196	Scow	Chatham	38	38	1	1915	Seattle, Wash	Seattle, Wash.
167805	do	Chatham No. 2	37	37	0	1920	do	Do.
34347	Barge	Cheer	143	143	1	1900	Brooklyn, N. Y	New York, N. Y.
162926	do	Chena	440	440	1	1906	St. Michael, Alaska	St. Michael, Alaska.
165116	do	Cherokee	473	473	1	1913	Elkton, Md	Philadelphia, Pa.
165508	Scow	Chesley No. 1	193	193	0	1913	Seattle, Wash	Seattle, Wash.
162118	do	[3] Chesley No. 2	266	266	0	1913	Port Blakeley, Wash	Tacoma, Wash.
164124	do	[4] Chesley No. 3	188	188	0	1910	Seattle, Wash	Seattle, Wash.
163577	do	[5] Chesley No. 4	276	276	0	1908	Hoquiam, Wash	Do.
165184	do	Chesley No. 8	143	143	0	1913	Seattle, Wash	Do.
164445	do	Chesley No. 10	272	272	0	1911	do	Do.
164660	do	Chesley No. 12	195	195	0	1911	do	Do.
165405	do	Chesley No. 13	202	202	0	1913	do	Do.
162715	do	[6] Chesley No. 15	62	62	0	1906	do	Do.
165552	do	Chesley No. 17	102	102	0	1913	do	Do.
165107	do	[7] Chesley No. 18	300	300	0	1912	Portland, Oreg	Tacoma, Wash.
163059	Barge	Chesmond Ferry	8	8	1	1919	Chesmond, Ark	St. Louis, Mo.
164514	do	Chester	460	460	1	1911	Elkton, Md	Philadelphia, Pa.
34275	Scow	Chicago	314	271	2	1897	Baltimore, Md	Baltimore, Md.
34320	Barge	Chicago	351	351	6	1899	Wilmington, Del	New York, N. Y.
168352	do	Chicago	414	414	3	1919	Jersey City, N. J	Do.
34287	do	Chief	170	150	2	1897	Noank, Conn	Do.
166843	Scow	Chief	50	50	0	1917	South Bend, Wash	Seattle, Wash.
164437	do	Chief No. 2	123	123	1	1907	Oshkosh, Wis	Milwaukee, Wis.
219704	Barge	Chilcat	14	14	0	1920	Bellingham, Wash	Seattle, Wash.
163589	Scow	Chinik	25	25	0	1907	Nome, Alaska	Nome, Alaska.
34405	do	Chinook	104	104	0	1901	New Whatcom, Wash	Port Townsend, Wash.
162193	do	Chinook	316	316	13	1904	Duluth, Minn	Detroit, Mich.
204019	Barge	[8] Chinook	167	167	6	1907	Friday Harbor, Wash	Seattle, Wash.
166667	do	Chisolm	766	746	1	1917	Elkton, Md	Philadelphia, Pa.
164836	Scow	Chlopeck No. 1	64	64	0	1912	Seattle, Wash	Seattle, Wash.
34327	do	Chlopeck No. 4	17	17	0	1899	New Whatcom, Wash	Tacoma, Wash.
166193	Barge	[9] *Choctaw*	707	649	1	1876	Sunderland, England	Mobile, Ala.
51302	do	[10] Choptank	376	376	1	†1897	Elkton, Md	Philadelphia, Pa.
36928	do	[11] Chowan	375	375	1	1898	do	Do.
166643	Scow	Chris	33	33	0	1917	Seattle, Wash	Seattle, Wash.
162165	Barge	[12] Christiana	363	363	1	‡1901	Elkton, Md	Philadelphia, Pa.
160238	do	Christina	250	250	2	1903	Wilmington, Del	Marblehead, Mass.
165375	do	Chuck	8	8	1	1913	Kingston, Tenn	Chattanooga, Tenn.
168185	Scow	Chuck	12	12	0	1921	Clinton, Wash	Seattle, Wash.
163072	do	Chuin	27	27	0	1907	Bellingham, Wash	Ketchikan, Alaska.
167097	Barge	Cia de Nav. Int. S. A. 3	632	625	2	1920	Westlake, La	Morgan City, La.
168034	do	Cia de Nav. Int. S. A. 5	632	625	2	1920	do	Do.
168071	do	Cia de Nav. Int. S. A. 6	632	625	2	1920	do	Do.
34274	do	Cincinnati	322	311	2	1896	Baltimore, Md	Baltimore, Md.
168350	do	Cincinnati	464	461	3	1919	Jersey City, N. J	New York, N. Y.
163012	do	Citizen	340	340	1	1908	Brooklyn, N. Y	Do.
34237	do	City Point	100	95	1	1893	Portsmouth, Va	Elizabeth City, N. C.
162780	Scow	City Transfer Co	112	112	0	1906	Port Townsend, Wash	Port Townsend, Wash.
125791	Barge	City of Boston	289	289	4	1880	Boston, Mass	Boston, Mass.
126949	do	City of Kalamazoo	387	387	4	1893	South Haven, Mich	Milwaukee, Wis.
5959	do	City of Rockland	263	254	2	1870	Bath, Me	Boston, Mass.
126039	do	City of Malden	302	294	4	1882	Chelsea, Mass	Do.
163613	do	Civilian	340	340	1	1908	Brooklyn, N. Y	New York, N. Y.
166315	Canal boat	Claire B. Follette	159	159	0	1915	Tonawanda, N. Y	Do.

[1] Formerly barge Two Friends.
[2] Formerly barge Archibald McNeil.
[3] Formerly scow Blakeley No. 2.
[4] Formerly scow H. & S. No. 3.
[5] Formerly scow Independent Asphalt No. 4.
[6] Formerly scow Rosario.
[7] Formerly scow Elcboco.
[8] Formerly st. s. Venus.
[9] Formerly Russian barge Hilja.
[10] Formerly barge Magnolia.
[11] Formerly barge E. A. Souder.
[12] Formerly barge Sharon Hill.
† Rebuilt, 1909.
‡ Rebuilt, 1908.

UNRIGGED MERCHANT VESSELS OF THE UNITED STATES—Continued.

Official No.	Class.	Name of vessel.	Gross tonnage.	Net tonnage.	Crew.	When built.	Where built.	Home port (where permanent document issues).
163646	Scow	Claire, C. L. Co	250	250	0	1908	Everett, Wash	Port Townsend, Wash.
34292	Barge	Clara	164	164	1	1898	New York, N. Y.	New York, N. Y.
162616	do	Clara	430	430	1	1905	Elkton, Md	Philadelphia, Pa.
164093	do	Clara	42	42	1	1921	Vista, Fla	Cedar Keys, Fla.
168210	do	Clara	8	8	1	1921	Grafton, Ill	St. Louis, Mo.
167036	do	Clara A. Dillon	254	247	1	1917	Coburg, N. Y	New York, N. Y.
46001	do	[1]Claro McNally	417	417	1	1901	Elkton, Md	Philadelphia, Pa.
34439	do	Claremont	304	292	2	1891	Port Richmond, N. Y	Baltimore, Md.
31552	do	[2]Clarence McNally	361	301	0	1905	Elkton, Md	Wilmington, Del.
165434	Canal boat	Clarence E. F. Dumaresq	124	118	1	1914	Waterford, N. Y	Albany, N. Y.
165030	do	Clarence S. Betts	164	152	1	1912	Tonawanda, N. Y	New York, N. Y.
162920	Scow	Clark and Lennon	43	43	0	1906	Sedro Woolley, Wash	Port Townsend, Wash.
166246	Barge	Clarksburg	305	305	1	1916	Mariners Harbor, N. Y	Baltimore, Md.
165348	Scow	Clark-Nickerson No. 1	170	170	0	1913	Seattle, Wash	Everett, Wash.
165493	do	Clark-Nickerson No. 2	348	348	0	1913	do	Seattle, Wash.
162563	Barge	Cleary Bros	235	222	1	1893	Brooklyn, N. Y	New York, N. Y.
166530	do	Clermont	323	323	2	1916	do	Do.
168351	do	Cleveland	414	414	0	1919	Jersey City, N. J	Do.
34276	do	Cleveland	281	245	2	1897	Baltimore, Md	Baltimore, Md.
162069	do	Clifton	147	130	2	1903	Port Richmond, N. Y	Do.
166862	do	Clingstone	291	291	0	.....	Brooklyn, N. Y	New York, N. Y.
163908	Canal boat	Clinton Wilson	102	98	1	1909	Waterford, N. Y	Albany, N. Y.
34217	Barge	Clio	300	290	1	1891	Brooklyn, N. Y	New York, N. Y.
167885	do	Clooney	230	222	2	1920	Westlake, La	Morgan City, La.
167952	do	Clyde	324	321	1	1914	Ithaca, N. Y	New York, N. Y.
167319	do	Coast Fishing Co. No. 1	18	18	1	1916	Los Angeles, Cal	Los Angeles, Cal.
167291	do	Coast Fishing Co. No. 2	49	49	1	1918	Wilmington, Cal	Do.
167481	do	Coast Transit Co. No. 3	123	123	1	1905	Perth Amboy, N. J	New York, N. Y.
163741	Scow	Coast No. 1	31	31	0	1909	Anacortes, Wash	Juneau, Alaska.
163742	do	Coast No. 2	31	31	0	1909	do	Do.
166567	Barge	Coast Transit Co. No. 2	263	263	0	1907	Long Island City, N. Y	New York, N. Y.
166556	do	Coast Transit No. 5	419	419	0	1916	Brooklyn, N. Y	Do.
163073	Scow	Cod	27	27	0	1907	Bellingham, Wash	Ketchikan, Alaska.
165446	Barge	Cohansey	473	473	1	1913	Elkton, Md	Philadelphia, Pa.
163071	Scow	Coho	27	27	0	1907	Bellingham, Wash	Ketchikan, Alaska.
167435	do	Colby No. 1	42	42	1	1918	Colby, Wash	Seattle, Wash.
168199	do	Cole	5	5	0	1921	Anacortes, Wash	Do.
163030	Barge	[3]Collegian	271	271	2	1906	Brooklyn, N. Y	New York, N. Y.
168019	do	Collins Bluff Ferry	9	9	1	1920	Collins Bluff, Ark	St. Louis, Mo.
162303	do	Colonel	275	275	5	1902	Brooklyn, N. Y	Boston, Mass.
166272	do	Colonel Moore (tanker) ✚	647	647	6	1916	Westlake, La	Corpus Christi, Tex.
167383	do	Col. Smith	253	248	1	1918	Cohoes, N. Y	Albany, N. Y.
167595	do	Colossus	621	586	1	1918	Brooklyn, N. Y	New York, N. Y.
34445	do	Columbia	359	359	3	†1898	Elkton, Md	Wilmington, Del.
34452	Dredge	Columbia	522	392	8	1903	Duluth, Minn	Duluth, Minn.
165050	Barge	Columbia	391	391	1	1912	Kingston, N. Y	New York, N. Y.
204398	do	Columbia	110	110	0	1907	Portland, Oreg	Juneau, Alaska.
166311	do	Columbia Contract Co. No. 40	483	450	0	1916	do	Los Angeles, Cal.
166312	do	Columbia Contract Co. No. 41	483	450	0	1916	do	Wilmington, Del.
34349	do	Columbus	313	261	2	1900	Baltimore, Md	Baltimore, Md.
168357	do	Columbus Circle	233	233	1	1921	Tottenville, N. Y	New York, N. Y.
164733	do	Comanche	477	477	1	1912	Elkton, Md	Philadelphia, Pa.
126996	do	Comfort	22	21	1	1885	Alexandria Bay, N. Y	Cape Vincent, N. Y.
168267	do	Commandant	607	607	7	1920	Brooklyn, N. Y	New York, N. Y.
34328	do	Commander	174	174	2	1899	do	Do.
163092	do	Commander	366	366	2	1907	Noank, Conn	Do.
166314	do	Commerce	317	317	2	1917	Brooklyn, N. Y	Do.
34294	do	Commercial	183	183	2	1898	South Rondout, N. Y	Do.
162892	do	[4]Commissary	353	353	1	1906	Brooklyn, N. Y	Do.
34412	do	Committee	162	162	2	1901	do	Do.
34167	Scow	Commodore	143	138	3	1887	Perth Amboy, N. J	Newark, N. J.
34316	Barge	Commodore	145	145	2	1899	Brooklyn, N. Y	New York, N. Y.
162727	do	Commodore	361	361	4	1906	do	Do.
166199	do	Commodore	528	528	1	1914	do	Do.
167080	do	*Commodore*	961	961	0	1911	Portland, Oreg	Seattle, Wash.
166704	do	Commodore Barry	475	475	1	1917	Athens, N. Y	New York, N. Y.
163376	do	[5]Commonwealth	409	409	5	1907	Brooklyn, N. Y	Do.
34314	do	Companion	133	133	2	1899	do	Do.
162166	do	Company	204	159	1	1904	do	Do.
34407	Scow	Company I	26	26	0	1897	West Superior, Wis	Duluth, Minn.
34311	Barge	Comrade	152	152	2	1899	Brooklyn, N. Y	New York, N. Y.
166182	do	Comrade	319	319	1	1913	Rondout, N. Y	Do.

[1] Formerly barge Jos. W. Janney.
[2] Formerly barge B. T. Donaldson.
[3] Formerly barge Oakwood.
[4] Formerly barge Ironwood.
[5] Formerly barge Strongwood.
† Rebuilt, 1911.

UNRIGGED MERCHANT VESSELS OF THE UNITED STATES—Continued.

Official No.	Class.	Name of vessel.	Gross tonnage.	Net tonnage.	Crew.	When built.	Where built.	Home port (where permanent document issues).
166304	Barge	Concord	404	404	4	1916	Brooklyn, N. Y.	New York, N. Y.
168319	do	Concrete	513	513	1	1917	Perth Amboy, N. J.	Do.
162741	do	Conemaugh	148	148	2	1906	Port Richmond, N. Y.	Baltimore, Md.
167240	do	Confidence	490	481	1	1918	Kingston, N. Y.	New York, N. Y.
162558	do	Confluence	310	260	1	1905	Baltimore, Md.	Baltimore, Md.
34295	do	Congress	183	183	2	1898	South Rondout, N. Y.	New York, N. Y.
164151	do	Congress	289	289	1	1910	Tottenville, N. Y.	Do.
163776	Scow	CONNAUGHT	316	316	0	[illegible]	[illegible], Mich.	Buffalo, N. Y.
162668	Barge	Connellsville	148	148	1	[illegible]	Port Richmond, N. Y.	Baltimore, Md.
165814	do	Connecticut	473	473	1	1915	Chesapeake City, Md.	Philadelphia, Pa.
34341	do	Conqueror	193	193	2	[illegible]	Brooklyn, N. Y.	New York, N. Y.
163395	do	Conqueror	363	363	1	1907	do	Do.
34345	do	Conquest	157	157	2	1899	do	Do.
163438	do	Consolidated	473	473	0	1907	South Rondout, N. Y.	Do.
34360	do	Consort	207	207	2	1900	Brooklyn, N. Y.	Do.
166209	do	Consort	340	340	1	1907	Rouses Point, N. Y.	Do.
34414	do	Constitution	205	205	2	1901	Brooklyn, N. Y.	Do.
163392	do	Consul	231	231	1	1907	do	Do.
163607	do	Consul	493	493	1	1908	Lake Charles, La.	Pensacola, Fla.
34421	do	Continental	206	206	2	1901	Brooklyn, N. Y.	New York, N. Y.
168025	do	Continental	672	505	20	1920	do	Do.
162921	do	[1] Contractor	268	268	1	1906	do	Do.
34361	do	Convoy	206	206	2	1900	do	Do.
166214	do	Convoy	344	344	1	1914	Rondout, N. Y.	Do.
34362	Scow	Cook No. 1	26	26	0	1900	Port Townsend, Wash.	Seattle, Wash.
34365	do	Cook No. 4	19	19	0	1900	Anacortes, Wash.	Do.
34366	do	Cook No. 5	19	19	0	1900	do	Do.
34369	do	Cook No. 6	10	10	0	1900	do	Do.
34370	do	Cook No. 7	10	10	0	1900	do	Do.
34371	do	Cook No. 8	10	10	0	1900	do	Do.
34372	do	Cook No. 9	10	10	0	1900	do	Do.
34373	do	Cook No. 10	5	5	0	1900	do	Do.
34374	do	Cook No. 11	5	5	0	1900	do	Do.
34375	do	Cook No. 12	5	5	0	1900	do	Do.
163818	do	Cook No. 13	23	23	0	1909	Port Townsend, Wash.	Ketchikan, Alaska.
163819	do	Cook No. 14	23	23	0	1909	do	Juneau, Alaska.
163820	do	Cook No. 15	23	23	0	1909	do	Ketchikan, Alaska.
166078	do	Cook No. 16	33	33	0	1915	Blaine, Wash.	Do.
166922	do	Cook No. 17	30	30	0	1917	Bellingham, Wash.	Seattle, Wash.
34288	Barge	Cooperator	149	149	2	1897	Brooklyn N. Y.	New York, N. Y.
162840	Scow	Coot	78	78	0	1902	Olympia, Wash.	Tacoma, Wash.
34099	Barge	Cora	380	365	2	1880	Rockyhill, Conn.	New London, Conn.
163933	do	[2] Cora	472	452	3	1909	Madison, Md.	Baltimore, Md.
166407	do	Cornelia	351	351	1	1916	Suffolk, Va.	New York, N. Y.
167069	do	Cornelia D	236	231	1	1915	Kingston, N. Y.	Albany, N. Y.
164150	Canal boat	Cornelius Reardon	106	99	1	1911	Rondout, N. Y.	Do.
167517	Scow	Cornell 11	39	39	0	1919	Hoquiam, Wash.	Seattle, Wash.
166739	do	Cornell No. 1	24	24	0	1917	Colby, Wash.	Do.
165223	do	Cornet	10	10	0	1913	Cornell, Wash.	Do.
166092	do	Cornet No. 2	11	11	0	1915	Eagle Harbor, Wash.	Do.
162950	Barge	Corporal	243	243	1	1906	Brooklyn, N. Y.	New York, N. Y.
164965	do	Corpus Christi	309	309	1	1912	Lockport, La.	Port Aransas, Tex.
44304	do	[3] Corrotoman	334	319	1	†1890	Wilmington, Del.	Philadelphia, Pa.
164288	Scow	Cosmopolis No. 2	53	53	0	1902	Cosmopolis, Wash.	Port Townsend, Wash.
164289	do	Cosmopolis No. 3	55	55	0	1907	do	Do.
163102	Barge	[4] Cotton Blossom	96	96	1	1907	Evansville, Ind.	Evansville, Ind.
167389	do	Cotton Lighterage Corporation No. 103	209	209	1	1910	Tottenville, N. Y.	New York, N. Y.
168309	do	Crescent	280	280	1	1893	Hoboken, N. J.	Do.
166341	Dredge	Cresap	24	24	1	1915	Antiquity, Ohio	Pittsburgh, Pa.
162767	Barge	[5] Croatan	416	416	1	1901	New Bern, N. C.	Baltimore, Md.
163112	Scow	Crocodile	14	14	0	1907	Bellingham, Wash.	Port Townsend, Wash.
34137	Barge	Cross Creek No. 11	201	191	1	1883	Perth Amboy, N. J.	New York, N. Y.
162841	Scow	Crow	21	21	0	1906	Mount Vernon, Wash.	Port Townsend, Wash.
163980	Barge	Crystal	508	508	1	1909	South Rondout, N. Y.	New York, N. Y.
165832	do	Crystal	460	460	1	1905	Rondout, N. Y.	Do.
34303	do	Cuba	149	149	2	1898	Brooklyn, N. Y.	Do.
164911	do	Cuba	213	206	5	1912	Westlake, La.	Galveston, Tex.
34385	do	CUBA LIBRE	195	195	0	1895	Sault Ste. Marie, Mich.	Buffalo, N. Y.
204273	do	Cuckoo	22	22	2	1907	Saugatuck, Mich.	Milwaukee, Wis.
163431	Scow	CUILENE RHU	240	240	0	1907	Port Huron, Mich.	Buffalo, N. Y.
167571	do	Culhane	47	47	0	1916	Sault Ste. Marie, Mich.	Marquette, Mich.

[1] Formerly barge Rockwood.
[2] Formerly barge Clara Brooks.
[3] Formerly barge {a Ida L. Maas, b Chesapeake.}
[4] Formerly barge Princess.
[5] Formerly barge Chas. G. Blades.
† Rebuilt, 1918.

UNRIGGED MERCHANT VESSELS OF THE UNITED STATES—Continued.

Official No.	Class.	Name of vessel.	Gross tonnage.	Net tonnage.	Crew.	When built.	Where built.	Home port (where permanent document issues).
167467	Barge	Cullen No. 50	425	425	1	1918	Kingston, N. Y.	New York, N. Y.
167470	do	Cullen No. 55	357	357	1	1918	do	Do.
167468	do	Cullen No. 60	415	415	1	1918	do	Do.
167503	do	Cullen No. 65	432	432	1	1918	do	Do.
166108	do	Cullen No. 160	429	429	4	1915	do	Do.
167392	do	Cullen No. 165	402	402	0	1918	Rondout, N. Y.	Do.
166186	do	Cullen No. 170	433	433	1	1915	Kingston, N. Y.	Do.
167393	do	Cullen 190	358	358	0	1918	Rondout, N. Y.	Albany, N. Y.
167256	Dredge	Cully	26	26	2	1914	Algonac, Mich	Port Huron, Mich.
167257	Scow	Cully No. 1	6	6	1	1915	do	Do.
34277	Barge	Cumberland	132	93	2	1807	Baltimore, Md.	Baltimore, Md.
165758	Canal boat	Cumberland	118	118	1	1899	Buffalo, N. Y.	Buffalo, N. Y.
167188	Barge	Cumberland	914	888	1	1918	Norfolk, Va.	Philadelphia, Pa.
167177	do	Cumberland	167	167	1			Wilmington, Del.
51413	do	[1]Currituck	382	382	1	†1900	Elkton, Md.	Philadelphia, Pa.
166164	do	Curtis Bay	305	285	1	1912	South Baltimore, Md.	Baltimore, Md.
166827	do	Curtis No. 1	31	31	2	1917	Long Beach, Cal.	Los Angeles, Cal.
166766	Canal boat	Cutchogue	137	137	1	1906	North Bay, N. Y.	New York, N. Y.
163121	Barge	Cyclops	324	324	1	1907	Philadelphia, Pa.	Do.
166212	do	Cyrus	316	311	0	1916	Glidersleeve, Conn.	Hartford, Conn.
		D.						
165878	Scow	D	195	195	1	1911	Baltimore, Md.	Baltimore, Md.
35595	do	D 33	457	457	2	1901	Duluth, Minn.	Duluth, Minn.
35596	do	D 34	457	457	2	1901	do	Do.
35617	do	D 35	607	607	1	1903	do	Do.
162282	do	[2]D 37	715	675	0	1904	Manitowoc, Wis	Do.
166797	do	D. E	201	201	2	1917	Buffalo, N. Y.	Buffalo, N. Y.
164929	Barge	D. C. W. No. 2	11	11	2	1912	Sabula, Iowa	Dubuque, Iowa.
163609	do	D. F. Leavy	225	225	1	1903	Brooklyn, N. Y.	New York, N. Y.
162623	do	D. H. Opdenbrouw	210	210	1	1904	Kingston, N. Y.	Do.
165586	Scow	D. J. Moran No. 1	34	34	1	1898	Sault Ste. Marie, Mich.	Marquette, Mich.
35533	Barge	D. J. Mulqueen	267	267	1	1894	Jersey City, N. J.	New York, N. Y.
166915	do	D. J. Mulqueen, Jr.	484	484	1	1917	Kingston, N. Y.	Do.
167593	Scow	D. L. No. 1	17	17	0	1919	Holly, Wash.	Seattle, Wash.
167709	do	D. L. Co	194	194	0	1919	Hadlock, Wash	Do.
167710	do	D. L. Co	194	194	0	1919	do	Do.
58070	do	[3]D. L. Co. I	143	143	0	1898	Ballard, Wash	Do.
58078	do	[3]D. L. Co. VI	163	163	0	1900	do	Do.
35613	do	D. L. Co. XVI	184	184	0	1902	Olympia, Wash	Do.
163135	do	[4]D. L. Co. No. 2	59	59	0	1905	Bremerton, Wash	Do.
162369	do	D. L. Co. No. IV	105	105	0	1903	Olympia, Wash	Do.
162370	do	D. L. Co. No. V	105	105	0	1903	Seattle, Wash	Do.
162372	do	D. L. Co. No. IX	66	66	0	1904	do	Juneau, Alaska.
162373	do	D. L. Co. No. XIII	103	103	0	1904	Olympia, Wash	Do.
162375	do	D. L. Co. No. XV	156	156	0	1904	do	Seattle, Wash.
163678	do	D. L. Co. XVII	113	113	0	1908	Seattle, Wash	Do.
163679	do	D. L. Co. XVIII	113	113	0	1908	do	Do.
163707	do	D. L. Co. XIX	104	104	0	1908	do	Do.
30102	do	[5]D. L. Co. XX	234	234	0	1899	do	Do.
164524	do	D. L. Co. XXI	32	32	0	1911	do	Do.
164514	do	D. L. Co. XXII	23	23	0	1907	Bremerton, Wash	Ketchikan, Alaska.
164681	Barge	D. L. Co. XXIII	534	534	0	1908	Hoquiam, Wash	Seattle, Wash.
164210	Scow	[6]D. L. Co. XXV	119	119	0	1910	Port Townsend, Wash	Do.
165400	do	D. L. Co. XXVI	752	752	0	1913	Seattle, Wash.	Do.
165472	do	D. L. Co. XXVII	279	279	0	1913	do	Do.
165616	do	D. L. Co. XXVIII	166	166	0	1914	do	Do.
165622	do	D. L. Co. XXIX	166	166	0	1914	do	Do.
167011	do	D. L. Co. XXX	494	494	1	1917	Port Townsend, Wash	Do.
167037	do	D. L. Co. XXXI	494	494	0	1917	Hadlock, Wash	Do.
167135	do	D. L. Co. XXXII	353	353	0	1918	do	Do.
167339	do	D. L. Co. XXXIII	562	562	0	1918	do	Do.
167473	do	D. L. Co. XXXIV	420	420	1	1919	do	Do.
165538	Barge	[2]D. N. Co. No. 100	342	342	1	1913	Ambridge, Pa.	Houston, Tex.
165539	do	[2]D. N. Co. No. 101	342	342	1	1913	do	Do.
165540	do	[2]D. N. Co. No 102	342	342	1	1913	do	Do.
165541	do	[2]D. N. Co. No. 103	342	342	1	1913	do	Do.
165542	do	[2]D. N. Co. No. 104	342	342	1	1913	do	Do.
166214	Scow	D. S. S. Co. No. 1	41	41	0	1916	Seattle, Wash.	Seattle, Wash.
166656	do	D. S. S. Co. No. 2	37	37	0	1917	do	Do.

[1] Formerly barge Minerva.
[2] Formerly scow Stimson No. 1.
[3] Formerly scow Stimson No. 6.
[4] Formerly scow Bremerton.
[5] Formerly barge Ajax.
[6] Formerly C. C. Co. No. 2.

† Rebuilt, 1909.
‡ Steel.

UNRIGGED MERCHANT VESSELS OF THE UNITED STATES—Continued.

Official No.	Class.	Name of vessel.	Gross tonnage.	Net tonnage.	Crew.	When built.	Where built.	Home port (where permanent document issues).
166676	Scow	D. S. S. Co. No. 3	30	30	0	1917	Bremerton, Wash	Seattle, Wash.
167166	do	D. S. S. Co. 4	18	18	0	1917	Port Blakely, Wash	Juneau, Alaska.
167167	do	D. S. S. Co. 5	30	30	0	1918	do	Do.
167165	do	D. S. S. Co. 6	17	17	0	1918	Seattle, Wash	Seattle, Wash.
167518	do	D. S. S. Co. 7	49	49	0	1919	Anacortes, Wash	Do.
167554	do	D. S. S. Co. No. 8	33	33	0	1919	Seattle, Wash	Do.
167792	Barge	D. T. Sheridan	872	859	2	1920	Camden, N. J	Philadelphia, Pa.
162086	do	Daisy	421	421	1	1903	Long Island City, N. Y	New York, N. Y.
163720	Scow	Daisy D	174	174	0	1909	Everett, Wash	Port Townsend, Wash.
162936	Barge	Dakota	827	827	1	1906	St. Michael, Alaska	St. Michael, Alaska.
167341	do	Dakota	215	215	0	1915	Brooklyn, N. Y	New York, N. Y.
165086	do	Dallas	191	191	1	1912	Kingston, N. Y	Do.
162423	Canal boat	Damas S	102	97	1	1905	Champlain, N. Y	Rouses Point, N. Y.
35560	Scow	Dan	18	18	0	1896	Anacortes, Wash	Port Townsend, Wash.
165023	Barge	Dandy	201	201	1	1870	Philadelphia, Pa	Philadelphia, Pa.
220793	do	DAN F. HANLON ⊙	1,037	1,037	9	1920	Brunswick, Ga	San Francisco, Cal.
165768	Scow	Dan McCoy	40	40	1	1914	Sault Ste Marie, Mich	Marquette, Mich.
163403	Barge	Daniel	414	414	0	1907	Saint Regis Falls, N. Y	New York, N. Y.
167381	do	Daniel B. Flannery	427	427	1	1918	Houston, Tex	Houston, Tex.
164208	do	Daniel E. Manns No. 1	38	38	2	1908	Tonawanda, N. Y	Buffalo, N. Y.
165694	Canal boat	Daniel G. O'Day	138	138	1	1909	Dannemora, N. Y	Do.
165791	Scow	Daniel H	69	69	2	1910	Buffalo, N. Y	Do.
163419	Barge	Daniel F. Bartley	204	204	1	1901	Brooklyn, N. Y	New York, N.Y.
163793	do	Daniel R. Roe	240	240	1	1908	South Rondout, N. Y	Do.
164408	do	Daniel T. Gilmartin	305	305	1	1910	Brooklyn, N. Y	Do.
165000	Scow	Darling No. 2	14	14	0	1912	Olympia, Wash	Tacoma, Wash.
165725	Barge	Dauntless	83	83	1	1890	Bordentown, N. J	Philadelphia, Pa.
166830	do	David	373	373	1	1914	Orange, Tex	Port Arthur, Tex.
167443	do	David Foster	447	447	1	1918	Kingston, N. Y	New York, N. Y.
167371	do	David R	330	313	3	1918	Rockport, N. Y	Boston, Mass.
35619	do	David Harum	248	248	0	1901	do	New York, N. Y.
162041	do	David E. Leach	347	347	0	1903	do	Do.
165285	Canal boat	David E. Sanders	108	100	1	1913	do	Albany, N. Y.
167929	Barge	David G. Eberle	665	665	1	1920	Kingston, N. Y	New York, N. Y.
165783	do	Davis	8	8	1	1913	Davis Ferry, Tenn	Chattanooga, Tenn.
35594	do	Dawn	30	30	1	1901	Wells Island, N. Y	Cape Vincent, N. Y.
165281	Scow	Dawn	116	116	0	1913	Tacoma, Wash	Tacoma, Wash.
166681	do	Dawn II	77	77	0	1914	Bellevue, Wash	Seattle, Wash.
166682	do	Dawn III	28	28	0	1914	do	Do.
166620	Barge	Dayton	311	311	1	1917	Brooklyn, N. Y	Baltimore, Md.
164308	do	Daytona	170	170	1	1907	Kingston, N. Y	New York, N. Y.
164867	Scow	Decatur No. 1	8	8	0	1912	Anacortes, Wash	Port Townsend, Wash.
35479	Barge	December	109	103	2	1885	Brooklyn, N. Y	New York, N. Y.
167663	Scow	Deep Sea Salvage Co. No. 1	52	52	0	1919	Seattle, Wash	Seattle, Wash.
167664	do	Deep Sea Salvage Co. No. 2	44	44	0	1919	do	Do.
162801	do	Deering No. 1	30	30	0	1906	do	Nome, Alaska.
162802	do	Deering No. 2	30	30	0	1906	do	Do.
166194	Barge	Deer Park	298	298	1	1916	Mariners Harbor, N. Y	Baltimore, Md.
35532	do	Defender	324	324	1	1895	South Rondout, N. Y	New York, N. Y.
164801	do	Defiance	15	15	1	1912	Terre Haute, Ind	Evansville, Ind.
165186	Dredge	Defiance	742	742	10	1912	Green Bay, Wis	Milwaukee, Wis.
166189	Barge	De Land	192	192	0	1913	Keyport, N. J	New York, N. Y.
162411	do	Delaware	418	418	1	1905	Elkton, Md	Philadelphia, Pa.
168364	do	Delaware	351	343	2	1922	Chester, Pa	Port Arthur, Tex.
35529	do	Delhi	457	457	2	1896	Elizabeth, N. J	New York, N. Y.
162393	do	Delta	76	76	0	1905	Seattle, Wash	Eagle, Alaska.
166477	do	Denison	176	176	2	1913	Brooklyn, N. Y	New York, N. Y.
157310	do	Dennis Simmons	204	193	2	1891	Wilmington, Del	Elizabeth City, N. C.
164065	Canal boat	Dennis J. Costello	116	110	0	1899	Buffalo, N. Y	Rouses Point, N. Y.
212000	Barge	Dentist	120	120	2	1913	Sitka, Alaska	Ketchikan, Alaska.
164909	do	Derrick	23	23	1	1909	Alexandria Bay, N. Y	Cape Vincent, N. Y.
167294	Scow	Derrick No. 1	30	30	0	1914	St. Louis, Mo	St. Paul, Minn.
164473	do	DERRICK No. 5	329	329	5	1911	Buffalo, N. Y	Duluth, Minn.
164007	do	Derrick No. 7	125	125	5	1893	South Chicago, Ill	Do.
164008	do	Derrick No. 11	143	143	0	1873	Cleveland, Ohio	Do.
163452	do	DESTROYER	356	356	0	1907	Ferrysburg, Mich	Detroit, Mich.
167990	do	Detour	575	575	1	1920	Detour, Mich	Milwaukee, Wis.
168048	Barge	Dovall's Bluff Ferry	12	12	1	1920	De Valls Bluff, Ark	St. Louis, Mo.
165523	do	Devotion	294	294	1	1906	Kingston, N. Y	New York, N. Y.
35551	do	Dewey	129	129	2	1898	Brooklyn, N. Y	Newark, N. J.
35592	Scow	Dewey	43	43	0	1897	West Superior, Wis	Duluth, Minn.
167895	do	Dewey	38	38	2	1920	Seattle, Wash	Seattle, Wash.
164355	Barge	Diamond K No. 2	41	41	0	1911	Utsaladdy, Wash	Do.
35550	do	Diamond State	380	361	1	1898	Milford, Del	Philadelphia, Pa.

[1] Formerly U. S. L. H. st. p. Verbena.

UNRIGGED MERCHANT VESSELS OF THE UNITED STATES—Continued.

Official No.	Class.	Name of vessel.	Gross tonnage.	Net tonnage.	Crew.	When built.	Where built.	Home port (where permanent document issues).
51277	Barge	[1] Diascond	373	373	2	†1890	Elkton, Md	Philadelphia, Pa.
168341	Scow	Dick	339	339	0	1922	Everett, Wash	Seattle, Wash.
161210	Dredge	Digger	139	115	4	1902	Detroit, Mich	Detroit, Mich.
165718	Barge	Diligent	109	109	1	1900	Course Landing, N. J	Philadelphia, Pa.
167042	Scow	Dimie	12	12	1	1917	Golovin, Alaska	Nome, Alaska.
165054	.....do	Diver	14	14	2	1901	Aberdeen, Wash	Seattle, Wash.
166916	Barge	Diver	11	11	1	1916	Helena, Ark	St. Louis, Mo.
165084	Canal boat	Dix	11	11	0	1912	Hoquiam, Wash	Port Townsend, Wash.
35556	Barge	Dispatch	193	193	1	1899	Rondout, N. Y	New York, N. Y.
167367	.....do	Dittmar No. 20	488	480	1	1918	Kingston, N. Y	Albany, N. Y.
35584	.....do	Dixie	156	156	1	1900	Brooklyn, N. Y	New York, N. Y.
163774	Scow	Dixie	8	8	0	1906	La Conner, Wash	Port Townsend, Wash.
167917	Barge	Dixie	393	393	3	1910	Cincinnati, Ohio	New Orleans, La.
35600	Scow	Dixie, No. 1	10	10	0	1901	Beach, Wash	Seattle, Wash.
35601	.....do	Dixie, No. 2	10	10	0	1901	.....do	Do.
35610	.....do	Dixie, No. 3	14	14	0	1902	Chuckanut, Wash	Do.
163858	.....do	Dixie, No. 4	26	26	0	1909	Bellingham, Wash	Juneau, Alaska.
164493	.....do	Dixie, No. 5	26	26	0	1911	.....do	Do.
165241	.....do	Dixie, No. 6	34	34	0	1913	Anacortes, Wash	Do.
165256	.....do	Dixie, No. 7	34	34	0	1913	.....do	Do.
166059	.....do	Dixie, No. 8	29	29	0	1915	Friday Harbor, Wash	Do.
166831	.....do	Dixie No. 9	30	30	0	1917	Bellingham, Wash	Seattle, Wash.
166861	.....do	Dixie No. 10	30	30	0	1917	.....do	Do.
165305	Canal boat	Dr. G. W. Crissey	104	97	1	1913	Waterford, N. Y	Albany, N. Y.
163200	.....do	Dr. John A. Hayden	104	98	1	1907	Champlain, N. Y	Rouses Point, N. Y.
166151	Barge	[2] Dolly Doherty	437	437	1	1915	Kingston, N. Y	New York, N. Y.
35540	.....do	Dolphin	196	187	0	1898	Olympia, Wash	Seattle, Wash.
164905	.....do	Dominick No. 1	299	289	1	1912	Brooklyn, N. Y	New York, N. Y.
35609	Scow	Don	65	65	0	1902	Ballard, Wash	Juneau, Alaska.
35475	Barge	Donald	323	312	2	1883	Mystic River, Conn	New London, Conn.
164301	.....do	Donald	451	434	0	1910	Glidersleeve, Conn	New York, N. Y.
167631	.....do	Dooley Ferry	8	8	1	1914	Fulton, Ark	St. Louis, Mo.
157546	House boat	Dora	33	33	2	1899	Alexandria Bay, N. Y	Cape Vincent, N. Y.
166283	Barge	Dora	29	29	1	1915	Rock Island, Ill	St. Louis, Mo.
165072	Scow	Doris	8	8	0	1912	Langley, Wash	Seattle, Wash.
166313	.....do	Dorothy	490	490	0	1916	Rondout, N. Y	New York, N. Y.
163700	.....do	Dorothy D	252	252	0	1908	Everett, Wash	Port Townsend, Wash.
166762	Barge	Dorothy D	206	206	1	1906	Rondout, N. Y	Albany, N. Y.
168325	.....do	Dorothy Hazel	526	526	1	1920	Tottenville, N. Y	New York N. Y.
163058	.....do	Dorothy M	192	192	1	1906	Brooklyn, N. Y	Do.
163665	.....do	Dorothy May	432	432	1	1908	South Rondout, N. Y	Do.
165057	.....do	Dorothy E. Price	409	409	1	1912	Kingston, N. Y	Do.
164051	.....do	Douglass	406	406	1	1910	Lake Charles, La	Pensacola, Fla.
166752	.....do	Dover	312	312	1	1917	Brooklyn, N. Y	Baltimore, Md.
163024	Scow	Dredge No. 1	431	33	15	1894	Buffalo, N. Y	Duluth, Minn.
163022	.....do	DREDGE No. 7	820	146	15	1901	Ferrysburg, Mich	Do.
164006	.....do	Drill No. 3	406	406	16	1907	Chicago, Ill	Do.
164002	.....do	DRILL No. 5	526	526	34	1908	Buffalo, N. Y	Do.
165339	Barge	DRILL BOAT No. 1	651	651	16	1913	Wyandotte, Mich	Do.
164305	Scow	DRILL BOAT No. 4	489	489	9	1908	Cleveland, Ohio	Do.
165085	.....do	Drill Boat No. 8	335	335	19	1912	Boston, Mass	Do.
165514	Barge	Driver No. 1	58	58	0	1912	King Cove, Alaska	Unalaska, Alaska.
166832	.....do	Driver No. 2	33	33	6	1917	Port Huron, Mich	Port Huron, Mich.
168002	Scow	Dry Dock No. 1	10	10	0	1920	Dockton, Wash	Seattle, Wash.
167306	.....do	Druzilla	11	11	1	1918	Beaumont, Tex	Port Arthur, Tex.
167307	Barge	Dudley Murray	236	222	1	1918	Whitehall, N. Y	Albany, N. Y.
162030	.....do	Duke	386	386	0	1905	Rondout, N. Y	New York, N. Y.
163393	.....do	Duke	509	456	3	1907	Elkton, Md	Baltimore, Md.
165787	.....do	Duke	253	253	1	1914	Westlake, La	Houston, Tex.
166661	.....do	Dunderberg	77	77	1	.....	Weehawken, N. J	New York, N. Y.
167815	.....do	DUQUESNE	771	759	1	1911	Pittsburgh, Pa	Port Arthur, Tex.
166327	.....do	Dutch Boy	326	326	1	1916	Mariners Harbor, N. Y	New York, N. Y.
160141	.....do	Duxbak No. 1	7	7	0	1915	Ballard, Wash	Seattle, Wash.
133129	.....do	Dwight G. Cutler	468	468	4	1907	Algonac, Mich	Cleveland, Ohio.
		E.						
166502	Scow	E	55	55	0	1886	Saginaw, Mich	Duluth, Minn.
167877	Barge	E	811	802	2	1920	Westlake, La	Morgan City, La.
167892	Scow	E-7	215	210	1	1920	Baltimore, Md	Baltimore, Md.
167018	.....do	E-8	213	208	1	1920	.....do	Do.
163273	Barge	E. H	217	217	1	1907	Brooklyn, N. Y	New York, N. Y.
167918	Scow	E. S	213	208	1	1920	Baltimore, Md	Baltimore, Md.

[1] Formerly barge Majestic.

[2] Formerly barge Cullen No. 150.

† Rebuilt, 1905.

UNRIGGED MERCHANT VESSELS OF THE UNITED STATES—Continued.

Official No.	Class.	Name of vessel.	Gross tonnage.	Net tonnage.	Crew.	When built.	Where built.	Home port (where permanent document issues).
162781	Scow	E. B. No. 5	246	246	0	1892	Ludington, Mich	Duluth, Minn.
162782	do	E. B. No. 6	257	257	0	1892	do	Do.
162772	do	†E. B. No. 7	542	542	1	1905	Manitowoc, Wis	Do.
163892	do	E. B. No. 8	323	323	2	1909	Sault Ste. Marie, Mich	Do.
167699	Canal boat	E. C. Mundo	126	118	1	1905	Lockport, N. Y	Rouses Point, N. Y.
36906	do	E. C. Pratt	108	103	1	1893	Whitehall, N. Y	Albany, N. Y.
167978	Barge	E. D. Parks Co. No. 3	116	116	0	1920	Jacksonville, Fla	Jacksonville, Fla.
36985	do	E. E. Dale	260	260	1	1891	Elkton, Md	Philadelphia Pa.
37762	do	E. E. Jackson & Co. Barge No. 3	160	152	1	1884	Darren Creek, Md	Newport News, Va.
165464	Canal boat	E. H. Bragg	109	103	1	1888	Buffalo, N. Y	Albany, N. Y.
167864	Barge	E. J. R. R. & T. Co. No. 2	136	136	2	1897	Port Richmond, N. Y	New York, N. Y.
167099	do	E. J. R. R. & T. Co. No. 12	241	241	0	1914	Astoria, N. Y	Do.
167357	do	E. J. R. R. & T. Co. No. 14	233	233	1	1914	do	Do.
167481	do	E. J. R. R. & T. Co. No. 19	238	238	2	1910	Rondout, N. Y	Do.
167637	do	E. J. R. R. & T. Co. No. 22	313	313	2	1917	Brooklyn, N. Y	Do.
167636	do	E. J. R. R. & T. Co. No. 23	312	312	2	1917	do	Do.
167862	do	E. J. R. R. & T. Co. No. 24	297	297	2	1918	do	Do.
164340	Scow	E. K. W. L. Co. No. 1	48	48	0	1910	Hoquiam, Wash	Port Townsend, Wash.
164341	do	E. K. W. L. Co. No. 2	48	48	0	1902	do	Seattle, Wash.
166693	do	E. L. F. No. 1	12	12	1	1917	do	Do.
167947	Canal boat	E. M. Ashley	134	134	0	1895	Tonawanda, N. Y	New York, N. Y.
166723	do	E. M. Doran	124	124	1	1895	Durhamville, N. Y	Do.
166974	Scow	E. P. Co	37	32	1	1917	Hoquiem, Wash	Do.
165660	do	E. P. Co. No. 1	18	18	0	1914	Everett, Wash	Do.
165661	do	E. P. Co. No. 2	18	18	0	1914	do	Do.
165662	do	E. P. Co. No. 3	18	18	0	1914	do	Do.
30973	Barge	E. R. Clinton	420	420	2	1901	Elkton, Md	Baltimore, Md.
165952	Scow	E. P. Co. No. 4	45	45	0	1915	Everett, Wash	Seattle, Wash.
165953	do	E. P. Co. No. 5	47	47	0	1915	do	Do.
165954	do	E. P. Co. No. 6	47	47	0	1915	do	Do.
162763	Canal boat	E. S. Chase	104	99	1	1906	Champlain, N. Y	Rouses Point, N. Y.
36731	Barge	E. S. Tyler, jr	299	284	1	1881	Hartford, Conn	Hartford, Conn.
162443	Canal boat	E. W. Davis	130	130	0	1893	Lockport, N. Y	New Haven, Conn.
166841	Barge	Eads	314	309	0	1917	Gildersleeve, Conn	Hartford, Conn.
164491	Scow	Eagle	18	18	0	1911	Seattle, Wash	Juneau, Alaska.
208800	Barge	Earl	8	8	1	1911	do	Do.
39669	do	[1]Earle A. Keeler	324	324	1	1888	New Haven, Conn	New York, N. Y.
162293	Scow	EARTHQUAKE	382	382	1	1904	St. Clair, Mich	Buffalo, N. Y.
36867	Barge	East	73	73	2	‡1891	Brooklyn, N. Y	New York, N. Y.
36958	do	Eastern Star	219	219	1	1901	Rondout, N. Y	Do.
166394	do	Eastport	242	235	1	1916	Wilmington, Del	Do.
168274	Scow	Easy	13	13	0	1921	Charleston, Wash	Seattle, Wash.
165026	Barge	Economy	451	451	0	1909	Alden, N. Y	New York, N. Y.
36915	Scow	Ed	18	18	0	1896	Anacortes, Wash	Port Townsend, Wash.
162726	Barge	Ed and Tom	275	275	1	1881	Shrubsburg, N. Y	New York, N. Y.
167252	do	Eddie	486	486	0	1918	Rondout, N. Y	Do.
36848	do	Edgar	246	242	3	1880	Brooklyn, N. Y	Do.
166249	do	Edgar	316	310	0	1916	Gildersleeve, Conn	Hartford, Conn.
167726	do	Edgar, Jr	490	490	1	1919	Kingston, N. Y	Albany, N. Y.
163554	Canal boat	Edgar G. Barratt	104	98	1	1908	Lansingburg, N. Y	Do.
168340	Barge	Edgecliff	487	487	1	1916	Tottenville, N. Y	New York, N. Y.
168397	do	Edgewater	126	126	2	1922	Erie, Pa	Grand Haven, Mich.
135621	do	Edith	245	235	2	1882	San Francisco, Cal	Seattle, Wash.
166768	do	Edith	180	166	1	1917	Whitehall, N. Y	New York, N. Y.
167047	do	Edith	352	352	0	1917	Norfolk, Va	Do.
163750	do	Edith May	208	208	1	1904	Kingston, N. Y	Do.
167721	do	Edith McCourt	247	247	1	1917	Coxsackie, N. Y	Albany, N. Y.
163238	do	Edmund Andros	183	183	1	§1897	(§)	New York, N. Y.
162625	do	Edmund J. Kennelly	381	381	1	1915	Rondout, N. Y	Do.
166597	do	Edna	307	307	1	1890	Brooklyn, N. Y	Do.
168218	do	Edna Murray	247	247	1	1919	Coxsackie, N. Y	Albany, N. Y.
165670	Canal boat	Edna M. Matton	104	98	1	1914	Waterford, N. Y	Do.
162689	Barge	Edward	160	160	1	1895	Tottenville, N. Y	Newark, N. J.
163128	do	Edward	341	341	1	1907	Lake Charles, La	Port Arthur, Tex.
163414	do	Edward	383	383	0	1907	Kingston, N. Y	New York, N. Y.
36869	Scow	Edward B	87	80	1	1886	Brunswick, Me	Portland, Me.
164180	Canal boat	Edward Clarke	119	113	1	1910	Whitehall, N. Y	Albany, N. Y.
165431	do	Edward Kelly	48	46	1	1910	Hudson Falls, N. Y	Do.
166576	Barge	Edward McKenna	548	548	0	1916	Brooklyn, N. Y	New York, N. Y.
163231	Canal boat	Edward Mullen	103	98	1	1907	Waterford, N. Y	Albany, N. Y.
166949	do	Edward A. Ryan	236	224	1	1917	Rondout, N. Y	Do.
168373	Barge	Edward B. Foote	240	240	1	1922	Kingston, N. Y	Do.
65462	do	Edward B. Page	278	278	1	1912	Athens, N. Y	New York, N. Y.

[1] Formerly barge G. B. Martin.
† Steel.
‡ Rebuilt, 1891.
‖ Rebuilt, 1907.
§ Unknown.

UNRIGGED MERCHANT VESSELS OF THE UNITED STATES—Continued.

Official No.	Class.	Name of vessel.	Gross tonnage.	Net tonnage.	Crew.	When built.	Where built.	Home port (where permanent document issues).
42777	Barge	[1] Edward E. Gillen Co. No. 21	546	541	2	1897	Noank, Conn	Milwaukee, Wis.
36964	....do	Edward E. Reynolds	298	298	0	1901	Rondout, N. Y	New York, N. Y.
163533	....do	Edward E. Gray	372	372	0	1903	Kingston, N. Y	Do.
36984	....do	Edward E. Howland	344	344	1	1903	Rondout, N. Y	Do.
167620	....do	Edward J. Keane	377	377	1	1919	Kingston, N. Y	Albany, N. Y.
163410	....do	Edward L. Bartley	200	200	1	1901	Brooklyn, N. Y	New York, N. Y.
167272	....do	Edward M. Duffy	341	341	0	1917	Kingston, N. Y	Do.
36042	Canal boat	Edward R. Petrie	155	155	1	1900	Tonawanda, N. Y	Newark, N. J.
163146	....do	Edward S. Wood	105	99	1	1903	Northumberland, N. Y	Albany, N. Y.
162511	....do	Edward T. McGill	106	99	0	1905	Whitehall, N. Y	Do.
164273	....do	Edward W. Parkhill	194	185	1	1910	Channahon, N. Y	Rouses Point, N. Y.
168363	Barge	Edwards Moonlight	109	109	0	1922	Charleston, W. Va	Pittsburgh, Pa.
163156	Scow	Edwin	106	106	0	1907	Ballard, Wash	Tacoma, Wash.
166842	Barge	Edwin	314	309	0	1917	Gildersleeve, Conn	Hartford, Conn.
166642	....do	Edwin	303	303	1	1900	Brooklyn, N. Y	New York, N. Y.
166714	Scow	Edwin Gillen	51	44	1	1917	Bath, Me	Philadelphia, Pa.
36987	Barge	Edwin D. Washburn	262	262	1	1903	Brooklyn, N. Y	New York, N. Y.
163553	Canal boat	Edwin F. Coleman	104	98	1	1908	Lansingburg, N. Y	Albany, N. Y.
165015	Barge	Edwin J. Howe	412	412	0	1912	South Rondout, N. Y	New York, N. Y.
162309	Canal boat	Effie E. Brett	103	98	1	1904	Whitehall, N. Y	Albany, N. Y.
162552	....do	Egan Bros	131	131	0	1900	....do	New York, N. Y.
163886	Barge	Egbert	448	427	0	1909	Gildersleeve, Conn	Do.
31498	....do	[2] 801	363	351	2	1888	Perth Amboy, N. J	Perth Amboy, N. J.
31499	....do	[3] 802	363	351	2	1888	....do	Do.
31505	....do	[4] 803	363	351	2	1888	....do	Do.
31503	....do	[5] 804	363	351	1	1888	....do	Do.
31504	....do	[6] 806	363	351	1	1888	....do	Do.
31481	....do	[7] 809	356	345	2	1886	....do	Do.
168223	Canal boat	Eileen	125	125	1	1921	Cohoes, N. Y	Albany, N. Y.
165520	Barge	El Paso	221	221	1	1913	Kingston, N. Y	New York, N. Y.
167010	Dredge	ELCO	262	256	5	1917	Erie, Pa	Buffalo, N. Y.
36908	Scow	Elder	14	14	0	1898	Fairhaven, Wash	Port Townsend, Wash.
166807	Barge	Eldon	307	307	1	1917	Brooklyn, N. Y	Baltimore, Md.
167070	Scow	Eleanor	357	280	5	1916	Bay City, Mich	Port Huron, Mich.
166613	Barge	Eleanor Hemstreet	353	353	1	1913	Rockland Lake, N. Y	Baltimore, Md.
167421	....do	Eleanor L	351	351	0	1914	....do	New York, N. Y.
164023	....do	Eleanor V	288	288	0	1907	Kingston, N. Y	Do.
166569	....do	Electra	511	511	1	1908	....do	Do.
166147	....do	Electric Welder	116	108	2	1915	Baltimore, Md	Baltimore, Md.
167205	....do	Elgin Ferry	8	8	1	1918	Newport, Ark	St. Louis, Mo.
164224	....do	Elizabeth	440	440	2	1910	Elkton, Md	Philadelphia, Pa.
168399	....do	Elizabeth	11	11	1	1922	West Hickory, Pa	Cincinnati, Ohio.
165187	....do	[8] Elizabeth	345	345	1	1913	Suffolk, Va	New York, N. Y.
166629	....do	Elizabeth	307	307	1	1901	Brooklyn, N. Y	Do.
163598	Canal boat	Elizabeth Groves	107	99	1	1908	Whitehall, N. Y	Do.
164631	Barge	Elizabeth McGuire	407	407	1	1911	South Rondout, N. Y	Perth Amboy, N. J.
167224	....do	Elizabeth A. Conway	423	415	1	1918	Rondout, N. Y	New York, N. Y.
167725	....do	Elizabeth A. Leach	443	443	1	1919	Kingston, N. Y	Do.
168101	....do	Elizabeth B. Cleary	452	452	1	1920	....do	Do.
162204	....do	Elizabeth H. Gross	348	348	0	1904	Rondout, N. Y	Do.
167887	....do	Elizabeth M. Miller	265	265	1	1920	Watervliet, N. Y	Albany, N. Y.
164849	Canal boat	Elizabeth V. Phalen	127	121	1	1912	Whitehall, N. Y	New York, N. Y.
167932	Barge	Eliza Egan	395	395	1	1920	Kingston, N. Y	Albany, N. Y.
36923	....do	Elk	9	9	1	1897	Alexandria Bay N. Y	Cape Vincent, N. Y.
162887	....do	Elk	250	250	1	1906	Skagway, Alaska	Eagle, Alaska.
165867	Scow	Elk	30	30	0	1915	Seattle, Wash	Seattle, Wash.
165833	....do	Ella	127	127	1	1898	Brooklyn, N. Y	New York, N. Y
163701	Barge	Ella E. Kennelly	403	403	1	1908	Athens, N. Y	Do.
167444	....do	Ella V. Camp	772	711	3	1918	Carrabelle, Fla	Philadelphia, Pa.
36944	....do	Ellen	73	73	1	1898	Syracuse, N. Y	Cape Vincent, N. Y.
36953	....do	Ellen L	243	237	1	1888	South Rondout, N. Y	New York, N. Y.
167983	....do	Ellen M. Feeley	265	265	1	1920	Watervliet, N. Y	Albany, N. Y.
162857	Canal boat	Ellen G. Henry	106	99	1	1905	Whitehall, N. Y	Do.
162940	Barge	Ellen T. Halloran	377	377	1	1906	Eddyville, N. Y	New York, N. Y.
162639	....do	Ellenville	249	249	1	1903	Brooklyn, N. Y	Do.
36913	....do	Elliott	136	136	1	1899	Seattle, Wash	Ketchikan, Alaska.
165522	....do	Elmer	282	268	1	1913	Gildersleeve, Conn	New York, N. Y.
164356	Canal boat	Elmer D. Walling	147	147	0	1910	Tonawanda, N. Y	Do.
167699	....do	El Mundo	126	118	1	1905	Lockport, N. Y	Albany, N. Y.
162073	Barge	Elsie	293	278	1	1903	Gildersleeve, Conn	New York, N. Y.
168221	Canal boat	Elsie	125	125	1	1921	Cohoes, N. Y	Albany, N. Y.
36976	Barge	Elsmere	304	292	2	1901	Port Richmond, N. Y	Baltimore, Md.
162034	Scow	Elwa	30	30	0	1903	West Seattle, Wash	Seattle, Wash.

[1] Formerly barge Hughes Bros. & Bangs No. 24.
[2] Formerly barge Banter.
[3] Formerly barge Buffet.
[4] Formerly barge Buttress.
[5] Formerly barge Bluster.
[6] Formerly barge Bizarre.
[7] Formerly barge Balize.
[8] Formerly barge O. D. No. 45.

UNRIGGED MERCHANT VESSELS OF THE UNITED STATES—Continued.

Official No.	Class.	Name of vessel.	Gross tonnage.	Net tonnage.	Crew.	When built.	Where built.	Home port (where permanent document issues).
164847	Canal boat	Elwin M. Rockwell	116	111	1	1912	Whitehall, N. Y.	Albany, N. Y.
211283	House boat	Emanuel	161	161	2	1913	Menominee, Mich	Milwaukee, Wis.
164517	Canal boat	Emblem	135	128	1	1911	Whitehall, N. Y	Albany, N. Y.
163454	Barge	Emily Schoolfield	272	243	3	1908	Bethel, Del	Wilmington, Del.
36818	....do	Emily D. Foster	225	214	1	1889	City Island, N. Y	New York, N. Y.
167449	....do	Emma	186	186	0	1904	Wilmington, Del	Wilmington, Del.
164949	Scow	Emma F	14	9	2	1910	Bowdoinham, Me	Boothbay, Me.
165804	Barge	Emma Keeler	487	473	1	1914	Perth Amboy, N. J	New York, N. Y.
164082	....do	Emma R	310	310	1	1909	Kingston, N. Y	Do.
36922	Canal boat	Emma T. Grimes	113	106	1	1899	Whitehall, N. Y	Do.
36983	Barge	Emma and Bessie	381	381	1	1899	Elkton, Md	Philadelphia, Pa.
36820	Canal boat	Emma and E. Robert	117	111	0	1890	Whitehall, N. Y	New York, N. Y.
36986	....do	Emmett J. Gray	102	96	1	1903	Champlain, N. Y	Do.
36936	Barge	Empire	375	344	2	1900	Noank, Conn	New London, Conn.
165647	Canal boat	Empire	107	99	1	1914	Whitehall, N. Y	Albany, N. Y.
168022	Dredge	Empire	237	237	6	1912	Middleport, N. Y	Buffalo, N. Y.
8227	Barge	[1] Enoch Talbot	1,242	1,193	5	1857	Freeport, Me	Seattle, Wash.
167081	....do	*Ensign*	853	853	0	1911	Portland, Oreg	Do.
162814	Dredge	Enterprise	419	354	8	1906	Duluth, Minn	Duluth, Minn.
164992	Scow	Erickson Construction Co. No. 1	164	164	....	1912	Seattle, Wash	Seattle, Wash.
165013	....do	Erickson Construction Co. No. 2	164	164	....	1912	....do	Do.
36957	....do	Erie	899	899	0	1901	Ballard, Wash	St. Michael, Alaska.
164170	Dredge	Erie	186	186	9	1900	Toledo, Ohio	Duluth, Minn.
164157	Scow	Erin	316	316	0	1910	Ecorse, Mich	Buffalo, N. Y.
162126	Barge	Erin-go-Bragh	330	330	6	1896	East Boston, Mass	New York, N. Y.
162886	....do	Ermine	250	250	1	1908	Skagway, Alaska	Eagle, Alaska.
164052	....do	Ernest	406	406	1	1910	Lake Charles, La	Pensacola, Fla.
163540	Canal boat	Ernest A. Brodie	104	99	1	1908	Champlain, N. Y	Rouses Point, N. Y.
36980	Barge	Ernest E. Wright	411	411	1	1902	Rondout, N. Y	New York, N. Y.
166429	....do	Escort	178	178	0	1905	Brooklyn, N. Y	Do.
162292	....do	Essie Flannery	370	370	0	1904	Kingston, N. Y	Do.
36988	....do	Estella Kelly	284	284	0	1903	....do	Do.
167949	....do	Estelle	9	9	1	(†)	(†)	St. Louis, Mo.
166940	....do	Estelle F. Haber	431	431	1	1916	Kingston, N. Y	New York, N. Y.
164795	....do	Esther	217	217	1	1912	Camden, N. J	Philadelphia, Pa.
167675	....do	Esther Hughes	495	495	1	1919	Kingston, N. Y	Albany, N. Y.
162572	Canal boat	Esther McNall	105	99	1	1905	Watervliet, N. Y	Do.
168146	Barge	Esther A. Hanson	372	372	1	1914	Kingston, N. Y	New York, N. Y.
164194	Canal boat	Ethel Baker	101	96	1	1910	Waterford, N. Y	Albany, N. Y.
167278	Barge	Ethel R	324	324	1	1917	Rondout, N. Y	New York, N. Y.
164924	....do	Ethel S. King	207	207	1	1897	Perth Amboy, N. J	Do.
166175	....do	Ethel and Lillian	289	289	0	1915	Rondout, N. Y	Do.
162671	....do	Ettina	216	216	1	1899	Kingston, N. Y	Do.
167739	....do	Eugene	395	395	1	1919	....do	Albany, N. Y.
165306	Canal boat	Eugene J. Sullivan	103	96	1	1913	Waterford, N. Y	Do.
36866	Barge	Eureka	325	325	1	1896	Brooklyn, N. Y	New York, N. Y.
36910	Scow	Eureka	29	29	0	1899	Blaine, Wash	Port Townsend, Wash.
164084	Barge	Eureka	315	315	1	1909	Kingston, N. Y	New York, N. Y.
36938	Scow	Eureka No. 2	24	24	0	1900	Blaine, Wash	Port Townsend, Wash.
36939	....do	Eureka No. 3	24	24	0	1900	....do	Do.
166598	Barge	Euretta	307	307	1	1910	Brooklyn, N. Y	New York, N. Y.
167037	....do	Eustis	194	194	1	1913	Rondout, N. Y	Do.
36901	Scow	Eva	10	10	0	1896	Anacortes, Wash	Port Townsend, Wash.
163191	Canal boat	Eva M. Marshall	104	98	1	1907	Waterford, N. Y	Rouses Point, N. Y.
162133	....do	Eva M. Mosso	106	99	1	1903	Watervliet, N. Y	Albany, N. Y.
162289	Barge	Evelyn	374	374	1	1904	Rondout, N. Y	New York, N. Y.
162397	Scow	Evelyn	8	8	0	1905	Bellingham, Wash	Port Townsend, Wash.
162355	Canal boat	Evelyn C. Tucker	105	99	1	1904	Watervliet, N. Y	Albany, N. Y.
163351	Barge	Evening Star	171	171	1	1907	Brooklyn, N. Y	New York, N. Y.
162402	Scow	Everett No. 2	47	47	0	1905	Everett, Wash	Port Townsend, Wash.
212243	....do	[1] Excavator	452	422	4	1914	Detroit, Mich	Buffalo, N. Y.
163093	....do	Excelsior	208	208	0	1907	Port Townsend, Wash	Seattle, Wash.
36975	Barge	Experiment	393	393	1	1901	Elkton, Md	Philadelphia, Pa.
162240	....do	Exploder	223	223	1	1894	Sault Ste. Marie, Mich	Detroit, Mich.
36868	....do	Export	340	340	1	1896	Brooklyn, N. Y	New York, N. Y.
167119	....do	Export	294	294	1	1888	Wilmington, Del	Philadelphia, Pa.
36894	....do	Express	135	135	1	1898	Brooklyn, N. Y	New York, N. Y.
		F.						
165575	Barge	F-1	343	343	1	1914	Lockmoor, La	Morgan City, La.
165576	....do	F-2	343	343	0	1914	....do	Do.
165584	....do	F-3	581	581	1	1914	....do	Do.
165585	....do	F-4	343	343	1	1914	....do	Do.
165591	....do	F-5	343	343	1	1914	....do	Do.
165600	....do	F-6	343	343	1	1914	....do	Do.

[1] Formerly { *a* bark Enoch Talbot. *b* Navy coal barge No. 11.

[2] Formerly ga. s. Gray Haven No. 2.

† Unknown.

UNRIGGED MERCHANT VESSELS OF THE UNITED STATES—Continued.

Official No.	Class.	Name of vessel.	Gross tonnage.	Net tonnage.	Crew.	When built.	Where built.	Home port (where permanent document issues).
165677	Barge	F-8	510	510	1	1914	Westlake, La	Morgan City, Ind.
166375	do	F 11	519	514	1	1916	do	Do.
166305	do	F 15	519	514	1	1916	do	Do.
167776	do	F-20	588	588	2	1919	do	Do.
37633	Scow	F No. 1	18	18	0	1902	Whatcom, Wash	Seattle, Wash.
163883	Barge	F. B. Hoornbeek	259	259	1	1909	Kingston, N. Y	New York, N. Y.
37600	do	F. C. Elliott	155	155	1	1899	Brooklyn, N. Y	Do.
167410	Scow	F. F. Storm	476	476	0	1918	do	Do.
166010	Barge	F. G. McKelvy	232	228	1	1915	Rondout, N. Y	Albany, N. Y.
164499	Scow	F. H. P. Co. No. 1	26	26	0	1911	Bellingham, Wash	Port Townsend, Wash.
164500	do	F. H. P. Co. No. 2	26	26	0	1911	do	Do.
165955	do	F. H. P. Co. No. 3	29	29	0	1915	Friday Harbor, Wash	Seattle, Wash.
165956	do	F. H. P. Co. No. 4	29	29	0	1915	do	Do.
165974	do	F. H. P. Co. No. 5	29	29	0	1915	do	Do.
163796	do	F. I. P. No. 1	26	26	0	1909	Anacortes, Wash	Port Townsend, Wash.
163812	do	F. I. P. No. 2	26	26	0	1909	do	Do.
163835	do	F. I. P. No. 3	26	26	0	1909	do	Do.
165164	do	F. I. P. No. 8	34	34	0	1913	do	Do.
165202	do	F. I. P. No. 9	34	34	0	1913	do	Do.
165203	do	F. I. P. No. 10	34	34	0	1913	do	Do.
165204	do	F. I. P. No. 11	34	34	1	1913	do	Do.
165155	do	F. I. P. No. 12	8	8	0	1913	do	Do.
165156	do	F. I. P. No. 13	8	8	0	1913	do	Do.
165157	do	F. I. P. No. 14	8	8	0	1913	do	Do.
165158	do	F. I. P. No. 15	8	8	0	1913	do	Do.
165159	do	F. I. P. No. 16	8	8	0	1913	do	Do.
165856	do	F. I. P. No. 17	40	40	0	1915	do	Seattle, Wash.
165863	do	F. I. P. No. 18	40	40	0	1915	do	Do.
165875	do	F. I. P. No. 19	40	40	0	1915	do	Do.
165949	do	F. I. P. No. 20	40	40	0	1915	do	Do.
166008	do	F. I. P. No. 21	40	40	0	1915	do	Do.
166031	do	F. I. P. No. 22	40	40	0	1915	do	Do.
166036	do	F. I. P. No. 23	40	40	0	1915	do	Do.
167161	do	F. I. P. No. 24	6	6	0	1918	do	Do.
167162	do	F. I. P. No. 25	6	6	0	1918	do	Do.
167163	do	F. I. P. No. 26	6	6	0	1918	do	Do.
167164	do	F. I. P. No. 27	6	6	0	1918	do	Do.
167453	do	F. I. P. No. 28	38	38	0	1918	do	Do.
167454	do	F. I. P. No. 29	38	38	0	1918	do	Do.
167455	do	F. I. P. No. 30	38	38	0	1918	do	Do.
164405	do	F. I. P. Co. No. 4	12	12	0	1911	do	Port Townsend, Wash.
164418	do	F. I. P. Co. No. 5	20	20	0	1911	do	Do.
164419	do	F. I. P. Co. No. 6	20	20	0	1911	do	Do.
164431	do	F. I. P. Co. No. 7	25	25	0	1911	do	Do.
167698	Barge	F. J. Barnes	459	459	1	1919	Kingston, N. Y	Albany, N. Y.
167015	do	F. J. Gormley	415	415	0	1917	do	New York, N. Y.
168366	Scow	F. L. B. No. 5	735	735	0	1922	Seattle, Wash	Seattle, Wash.
37609	Canal boat	F. L. Younglove	107	99	1	1900	Watervliet, N. Y	New York, N. Y.
167678	Barge	F. M. Coogan	236	236	1	1914	Kingston, N. Y	Do.
165454	Scow	F. R. No. 3	180	180	1	1913	Sault Ste. Marie, Mich	Marquette, Mich.
37560	Barge	F. S. Sanford	287	287	1	1893	Brooklyn, N. Y	New York, N. Y.
163698	Scow	F. T. No. 1	6	0	0	1908	Seattle, Wash	Port Townsend, Wash.
165844	Barge	F. W. Gwinn, jr	421	421	0	1915	Brooklyn, N. Y	New York, N. Y.
166707	do	Fairest	5	5	1	1917	Equality, Ky	Louisville, Ky.
37640	Scow	Fairhaven No. 1	116	116	0	1901	Whatcom, Wash	Port Angeles, Wash
166247	Barge	Fairmont	306	306	1	1916	Mariners Harbor, N. Y	Baltimore, Md.
166665	do	Fairport	310	310	1	1917	Brooklyn, N. Y	Do.
164147	do	FAITH	705	684	2	1906	Buffalo, N. Y	Buffalo, N. Y.
201515	House boat	Falcon	61	61	2	1901	Ohio, Wis	Milwaukee, Wis.
168264	Scow	Falcon No. 1	46	46	0	1920	Seattle, Wash	Seattle, Wash.
37594	do	Fannie	18	15	0	1897	Blaine, Wash	Port Townsend, Wash.
167373	do	Farmers Friend	55	55	1	1918	Tonawanda, N. Y	Buffalo, N. Y.
162844	do	Far West No. 1	75	75	0	1904	Tacoma, Wash	Tacoma, Wash.
168296	do	Faugh-A-Ballaugh	59	59	2			Buffalo, N. Y.
76192	Barge	Favorite	335	329	2	1881	Mount Clemens, Mich	Do.
37498	Scow	February	156	151	2	1881	Madison, Conn	New York, N. Y.
120121	Barge	Felicitous	216	216	2	1873	Manitowoc, Wis	Milwaukee, Wis.
162208	Canal boat	Felix Carbray	102	97	1	1904	Champlain, N. Y	Rouses Point, N. Y.
163872	Barge	Felix Murphy	380	380	1	1918	Kingston, N. Y	New York, N. Y.
37620	do	Fenwick	311	260	2	1901	Baltimore, Md	Baltimore, Md.
162382	do	Ferdinand	397	379	1	1905	Gildersleeve, Conn	New York, N. Y.
166100	Dredge	Ferdinand	460	460	2	1915	Cape May, N. J	Do.
166941	Barge	Ferry No. 2	10	10	1	1917	Clarendon, Ark	St. Louis, Mo.
166287	Scow	†15	397	397	1	1915	Ashtabula, Ohio	Buffalo, N. Y.
165108	Barge	FIFTY-EIGHT	433	433	1	1913	Camden, N. J	New York, N. Y.
165221	do	FIFTY-NINE	398	398	0	1913	do	Do.
166481	do	Finley	18	18	1	1916	Caruthersville, Mo	Memphis, Tenn.

† Steel.

UNRIGGED MERCHANT VESSELS OF THE UNITED STATES—Continued.

Official No.	Class.	Name of vessel.	Gross tonange.	Net tonnage.	Crew.	When built.	Where built.	Home port (where permanent document issues).
37644	Barge	Fischer Bros.	303	303	1	1902	Rondout, N. Y.	New York, N. Y.
168172	do	Flume	294	291	1	1919	Jersey City, N. J.	Do.
37643	do	Five Brothers	272	272	0	1897	do	Do.
167115	do	Five Sisters	430	430	0	1917	Kingston, N. Y.	Do.
165993	do	Floating Movies	454	454	2	1915	Elizabeth City, N. C.	Elizabeth City, N. C.
163286	do	Flora	180	180	1	1907	Camden, N. J.	Wilmington, N. C.
166485	do	Flora	313	313	1	1916	Brooklyn, N. Y.	Baltimore, Md.
167896	do	Flora	369	369	1	1920	Suffolk, Va.	New York, N. Y.
37642	do	Florence	364	364	3	1900	Elkton, Md.	Philadelphia Pa.
162415	do	Florence	289	289	1	1902	Long Island City, N. Y.	New York, N. Y.
37646	do	Florence E. McNaughton	357	357	1	1896	Elkton, Md.	Philadelphia, Pa.
165208	Canal boat	Florence M. Trembley	105	99	1	1913	Watervliet, N. Y.	Albany, N. Y.
36791	Barge	[1] Florence V. Keeler	324	324	1	1888	New Haven, Conn.	New York, N. Y.
167821	Scow	Forest No. 3	124	124	0	1920	Aberdeen, Wash.	Seattle, Wash.
167822	do	Forest No. 4	125	125	0	1920	do	Do.
167840	do	Forest No. 5	153	153	0	1920	do	Do.
167865	do	Forest No. 6	152	152	1	1920	do	Do.
168201	do	Forest No. 7	143	143	0	1921	Hoquiam, Wash.	Do.
168273	do	Forest No. 8	61	61	0	1921	do	Do.
168381	do	Forest No. 9	218	218	0	1922	do	Do.
166373	Dredge	Florida	194	141	20	1912	Lake Charles, La.	Galveston, Tex.
168003	do	Forinaco	147	147	5	1919	Oshkosh, Wis.	Milwaukee, Wis.
37595	Scow	Flounder	5	5	0	1897	Blaine, Wash.	Seattle, Wash.
163547	Barge	Flushing	129	129	1	1904	Long Island City, N. Y.	New York, N. Y.
9482	do	Fly	122	122	1	1856	Camden, N. J.	Do.
37598	Scow	Flying Fish	23	23	0	1897	Fairhaven, Wash.	Port Townsend, Wash.
167066	Barge	Foggy Dew	490	481	1	1917	Kingston, N. Y.	New York, N. Y.
167706	do	Fort Dade	2,204	2,159	6	1919	Tampa, Fla.	Philadelphia, Pa.
166468	Scow	Fort Worth	245	245	1	1915	Tottenville, N. Y.	New York, N. Y.
164936	do	Foss No. 1	8	8	0	1911	Tacoma, Wash.	Tacoma, Wash.
164938	do	Foss No. 3	12	12	0	1911	do	Do.
164939	do	Foss No. 5	34	34	0	1912	do	Do.
214326	do	Foss No. 9	45	45	0	1914	Seattle, Wash.	Do.
165817	do	[2] Foss Launch Co. No. 6	150	150	0	1902	Olympia, Wash.	Do.
165818	do	[2] Foss Launch Co. No. 7	308	308	0	1902	do	Do.
165819	do	[2] Foss Launch Co. No. 8	150	150	0	1902	do	Do.
165820	do	Foss Launch Co. No. 9	150	150	0	1902	do	Do.
166644	do	Foss Launch Co. No. 14	234	234	0	1913	Port Blakely, Wash.	Do.
166645	do	Foss Launch Co. No. 15	234	234	0	1913	do	Do.
167326	do	Foss Launch Co. No. 22	19	19	0	1918	Tacoma, Wash.	Seattle, Wash.
166286	do	[†] 14	397	397	1	1915	Ashtabula, Ohio.	Buffalo, N. Y.
37573	Barge	Fox	539	539	1	1898	San Francisco, Cal.	St. Michael, Alaska.
165175	Scow	Fox	24	24	0	1913	Port Blakely, Wash.	Port Townsend, Wash.
168269	do	Fox	11	11	0	1916	Rowena, Oreg.	Portland, Oreg.
167729	Barge	Fox	7	7	0	1918	Danbridge, Tenn.	Chattanooga, Tenn.
162046	do	[3] Frances Doherty	341	341	0	1903	Brooklyn, N. Y.	New York, N. Y.
168144	do	Frances V. Whitney	489	489	1	1920	Rondout, N. Y.	Do.
167215	do	Francis	454	447	1	1918	do	Do.
166950	do	Francis Killian, Jr.	236	224	1	1917	do	Albany, N. Y.
166550	do	Francis O'Boyle	368	368	0	1913	South Rondout, N. Y.	New York, N. Y.
35616	do	[4] Francis G. McNally	417	417	1	1901	Elkton, Md.	Philadelphia, Pa.
162601	do	[5] Francis G. Smyth	130	130	1	(‡)	(§)	New York, N. Y.
165859	do	Francis J. No. 3	17	17	0	1914	Detroit, Mich.	Detroit, Mich.
165860	do	Francis J. No. 4	12	12	0	1914	do	Do.
164601	Canal boat	Francis J. Sloyan	106	99	1	1911	Rondout, N. Y.	Albany, N. Y.
166541	Barge	Francis S. Bushey	528	528	0	1916	Brooklyn, N. Y.	New York, N. Y.
166953	do	Francis T. Howard	438	430	1	1917	Rondout, N. Y.	Albany, N. Y.
37618	Canal boat	Francis and Gertrude	150	150	1	1899	Whitehall, N. Y.	Rouses Point, N. Y.
37639	Barge	Frank	419	419	2	1902	Elkton, Md.	Philadelphia, Pa.
165453	do	Frank	314	309	0	1913	Gildersleeve, Conn.	Hartford, Conn.
165834	do	Frank	456	456	1	1907	Rondout, N. Y.	New York, N. Y.
166781	do	Frank	246	232	1	1917	Watervliet, N. Y.	Albany, N. Y.
167255	do	Frank	292	292	1	1910	Kingston, N. Y.	New York, N. Y.
165489	do	Frank C.	197	197	1	1905	Brooklyn, N. Y.	Do.
167263	do	Frank Egan, Jr.	240	228	1	1918	Kingston, N. Y.	Do.
166438	Scow	Frank Jacobus	344	344	0	1909	do	Do.
162317	Barge	Frank Jenkins	375	375	1	1904	Rondout, N. Y.	Do.
163855	Canal boat	Frank Jennings	122	115	1	1908	Whitehall, N. Y.	Albany, N. Y.
37489	Barge	Frank Jones	274	260	1	1880	Hartford, Conn.	Hartford, Conn.
162785	Canal boat	Frank Ryan	100	99	1	1906	Whitehall, N. Y.	New York, N. Y.
166742	Barge	Frank Stafford	226	221	1	1915	Rondout, N. Y.	Do.
167627	do	Frank A. Baker, Jr.	447	447	1	1919	Kingston, N. Y.	Albany, N. Y.
167242	do	Frank A. Goss	490	481	1	1918	do	New York, N. Y.
166859	Canal boat	Frank A. Lowery	226	226	1	1916	Whitehall, N. Y.	Do.
37622	Barge	Frank C. Kugler	407	407	1	1899	Elkton, Md.	Philadelphia, Pa.

[1] Formerly barge E. G. Stoddard.
[2] Formerly Navy launch ——.
[3] Formerly barge J. S. Dougherty.
[4] Formerly barge (a D. Fairfax Nash. b Agnes McNally.
[5] Formerly Navy barge Shrapnel.
† Steel.
‡ Rebuilt, 1905.
§ Unknown.

UNRIGGED MERCHANT VESSELS OF THE UNITED STATES—Continued.

Official No.	Class.	Name of vessel.	Gross tonnage.	Net tonnage.	Crew.	When built.	Where built.	Home port (where permanent document issues).
166575	Barge	Frank J. Gallagher	353	353	1	1915	Rockland Lake, N. Y.	New York, N. Y.
37571	do	Frank J. Grill	343	343	1	1895	South Rondout, N. Y.	Do.
162974	do	Frank L. Tague	224	224	1	1903	Kingston, N. Y.	Do.
165216	do	Frank R. Digas	480	433	2	1913	Bath, Me.	Wilmington, Del.
162232	do	Frank W. Myers	103	98	1	1904	Champlain, N. Y.	Rouses Point, N. Y.
37572	Canal boat	Frankie Bergen	129	122	1	1896	Whitehall, N. Y.	Albany, N. Y.
37627	Barge	Franklin	338	325	1	1901	Rondout, N. Y.	New York, N. Y.
166782	Scow	Fred	132	132	1	1917	Alexandria Bay, N. Y.	Cape Vincent, N. Y.
168320	Barge	Fred A. Murphy	501	501	1	1920	Tottenville, N. Y.	New York, N. Y.
37545	Canal boat	Fred C. Eaton	98	93	1	1892	Champlain, N. Y.	Albany, N. Y.
167910	Barge	Fred G. Shovolt	246	246	1	1920	Watervliet, N. Y.	Do.
163550	Canal boat	Fred H. Gates	102	95	1	1902	Northumberland, N. Y.	Do.
167891	Barge	Fred W. Barth	247	247	1	1920	Cohoes, N. Y.	Do.
164980	do	[1] Freddie McCann	430	430	1	1912	Kingston, N. Y.	New York, N. Y.
166437	do	Fred'k A. Egerton	137	137	3	1905	Durhamville, N. Y.	Do.
166621	do	Frederick	311	311	1	1917	Brooklyn, N. Y.	Baltimore, Md.
167409	do	Frederick No. 10	428	421	1	1918	Kingston, N. Y.	New York, N. Y.
166208	do	[2] Frederick No. 11	435	435	0	1916	South Rondout, N. Y.	Do.
167943	do	Frederick Tillier	312	312	1	1920	Mariners Harbor, N. Y.	Do.
165502	do	Frederick W. Kelly	205	201	1	1913	Rondout, N. Y.	Albany N. Y.
167212	do	Freedom	495	495	1	1918	Kingston, N. Y.	Do.
53272	do	[3] FREEPORT SULPHUR No. 3 (tanker)	1,165	1,108	9	1891	West Superior, Wis.	New York, N. Y.
53278	do †	[4] FREEPORT SULPHUR No. 4 (tanker)	1,177	1,125	9	1893	Superior, Wis.	Do.
166947	do	Freestone	297	297	0	(‡)	Brooklyn, N. Y.	Do.
166500	do	Fresnor	242	242	1	1916	Kingston, N. Y.	Do.
163628	Scow	Friday	27	27	0	1908	Port Orchard, Wash.	Port Townsend, Wash.
162678	do	Froney	243	243	4	1906	Superior, Wis.	Duluth, Minn.
167233	Barge	Fulton Ferry	5	5	1	1918	Fulton, Ark.	St. Louis, Mo.
168177	do	Fulton Ferry No. 3	11	11	1	1921	do	Do.
		G.						
167208	Barge	G. F. McCaffrey	505	505	0	1918	South Rondout, N. Y.	New York, N. Y.
162774	Canal boat	G. F. Underwood	102	97	1	1906	Rondout, N. Y.	Albany, N. Y.
167582	Barge	G. G. Bennett	479	459	1	1919	Beaufort, N. C.	Philadelphia, Pa.
168108	do	G. C. T. Co. 10	210	200	1	1912	Slidell, La.	New Orleans, La.
168182	do	G. C. T. Co. No. 18	175	167	1	1921	do	Do.
165717	Scow	G. G. S. Y. No. 1	11	11	0	1914	Seattle, Wash.	Seattle, Wash.
165758	do	G. G. S. Y. No. 2	20	20	0	1914	do	Ketchikan, Alaska.
166274	do	G. G. S. Y. No. 3	28	28	0	1916	do	Do.
166734	do	G. G. S. Y. No. 5	29	29	0	1917	do	Do.
166822	do	G. G. S. Y. No. 6	29	29	0	1917	do	Juneau, Alaska.
164361	do	G. H. C. Co. No. 1	62	62	0	1907	Hoquiam, Wash.	Port Townsend, Wash.
164336	do	G. H. C. Co. No. 2	106	106	0	1908	do	Do.
164330	do	G. H. C. Co. No. 3	106	106	0	1909	do	Do.
164337	do	G. H. C. Co. No. 4	225	225	0	1909	do	Tacoma, Wash.
164338	do	G. H. C. Co. No. 5	225	225	0	1909	do	Do.
164331	do	G. H. C. Co. No. 6	225	225	0	1910	do	Port Townsend, Wash.
164332	do	G. H. C. Co. No. 7	106	106	0	1910	do	Do.
164869	do	G. H. C. Co. No. 8	58	58	0	1908	Aberdeen, Wash.	Do.
164586	do	G. H. C. Co. No. 9	32	32	0	1903	Hoquiam, Wash.	Do.
164595	do	G. H. C. Co. No. 10	97	97	0	1907	Aberdeen, Wash.	Do.
164613	do	G. H. C. Co. No. 11	226	226	0	1911	Hoquiam, Wash.	Do.
168353	do	G. H. C. Co. No. 14	177	177	0	1922	do	Seattle, Wash.
163610	Barge	G. K. Mellen	448	427	1	1908	Glidersleeve, Conn.	New York, N. Y.
167170	Dredge	G. L. No. 7	187	187	2	1890	Chicago, Ill.	Duluth, Minn.
167171	Scow	[5] G. L. No. 8	217	217	2	1895	do	Do.
168258	do	G. L. No. 28	339	339	2	1901	do	Do.
165468	do	G. L. 35	339	339	0	1907	South Chicago, Ill.	Do.
166430	do	G. L. 39	18	18	0	1915	Sault Ste. Marie, Mich.	Do.
165603	do	G. L. No. 52	140	140	0	1907	Chicago, Ill.	Do.
165873	do	G. N. Fisheries No. 1	28	28	0	1915	Everett, Wash.	Seattle, Wash.
165888	do	G. N. Fisheries No. 2	28	28	0	1915	do	Do.
39730	do	G No. 1	26	26	1	1899	Anacortes, Wash.	Do.
162701	Barge	G. P. Hemstreet	277	277	1	1904	Eddyville, N. Y.	New York, N. Y.
167397	do	G. T. P. No. 3	236	236	0	1913	Samoa, Cal.	Los Angeles, Cal.
167682	do	G. W. M.	7	7	1	1911	Mozier, Ill.	St. Louis, Mo.
163418	do	G. W. Kellam	377	377	1	1907	Kingston, N. Y.	New York, N. Y.
39098	do	G. W. Sherwood	201	191	1	1889	Noank, Conn.	Do.
39744	Scow	G and B No. 1	17	17	0	1900	Anacortes, Wash.	Seattle, Wash.
39745	do	G and B No. 2	17	17	0	1900	do	Do.
39708	do	G and B No. 3	33	33	0	1903	Whatcom, Wash.	Do.
39750	do	G and B Co. No. 4	20	20	0	1900	do	Do.
164406	do	G & B No. 5	30	30	1	1911	Bellingham, Wash.	Do.
164107	do	G & B No. 6	30	30	1	1911	do	Do.
164127	do	G & B No. 7	26	26	0	1911	do	Do.
164428	do	G & B No. 8	26	26	0	1911	do	Do.
165269	do	G & B No. 9	30	30	0	1913	do	Do.

[1] Formerly barge Hamburg.
[2] Formerly barge Scully Girls.
[3] Formerly barge (a 118, b Boston).
[4] Formerly barge (a 131, b Salem).
† Whaleback.
‡ Rebuilt, 1905.
§ Steel.

UNRIGGED MERCHANT VESSELS OF THE UNITED STATES—Continued.

Official No.	Class.	Name of vessel.	Gross tonnage.	Net tonnage.	Crew.	When built.	Where built.	Home port (where permanent document issues).
165330	Scow	G & B No. 10	30	30	0	1913	Bellingham, Wash	Seattle, Wash.
166289	do	G. & E. Co	16	16	1	1911	Marine City, Mich	Port Huron, Mich.
167818	Barge	Gainer Ferry	6	6	1	1920	Calico Rock, Ark	St. Louis, Mo.
39766	do	Gaither	144	126	2	1901	Port Richmond, N. Y	Baltimore, Md.
163328	do	Galveston	496	496	2	1907	Perth Amboy, N. J	New York, N. Y.
165021	do	Galveston	186	186	3	1912	Kingston, N. Y	Do.
85425	do	*Garden City*	542	542	1	1872	Chester, Pa	Houston, Tex.
164265	Scow	Garfield No. 4	67	67	0	1910	Port Townsend, Wash	Seattle, Wash.
164668	do	Garfield No. 6	112	112	0	1911	do	Do.
167611	Barge	Garland City Ferry	9	9	1	1917	Garland, Ark	St. Louis, Mo.
39797	do	Garnet	82	82	1	1893	Wrangell, Alaska	Wrangell, Alaska.
166326	do	Garrett	313	313	1	1916	Brooklyn, N. Y	New York, N. Y.
166808	do	Gary	307	307	1	1917	do	Baltimore, Md.
163878	Scow	Gas	22	22	0	1907	Mount Vernon, Wash	Port Townsend, Wash.
166997	Barge	Gaspee	389	389	0	1917	East Providence, R. I	Fall River, Mass.
166064	Scow	Gastineau	40	40	0	1915	Juneau, Alaska	Juneau, Alaska.
164684	Barge	General	278	278	1	1911	Baltimore, Md	Baltimore, Md.
167802	do	General	364	364	1	1920	Mariners Harbor, N. Y	New York, N. Y.
168361	Scow	General Ludlow	181	181	0	1901	Ferrysburg, Mich	Detroit, Mich.
166088	do	General Petroleum No. 4	306	306	0	1915	Seattle, Wash	San Francisco, Cal.
166107	do	General Petroleum No. 5	50	50	0	1915	do	Do.
167424	do	General Petroleum Corporation No. 7	309	309	1	1918	do	Do.
210866	Barge	GEN'L PETTIBONE (tanker)	775	768	6	1912	Galveston, Tex	Port Arthur, Tex.
167342	do	General Wood	354	337	1	1917	Rondout, N. Y	Boston, Mass.
39768	do	Genieve	347	329	1	1901	Gildersleeve, Conn	New York, N. Y.
39765	do	George	171	171	1	1900	Brooklyn, N. Y	Do.
167674	do	George	237	237	1	1916	Kingston, N. Y	Do.
166710	do	Geo. Henry	37	37	0	1917	Detroit, Mich	Detroit, Mich.
86505	Scow	George Leslie	29	21	1	1900	Woolwich, Me	Bath, Me.
39689	Barge	George Lethbridge	131	127	1	1891	Brooklyn, N. Y	New York, N. Y.
168283	do	George Mc	25	25	1	1921	Des Arc, Ark	St. Louis, Mo.
86126	do	George May	300	293	1	1891	Milford, Del	Philadelphia, Pa.
164623	Canal boat	George Reed	100	99	1	1911	Rondout, N. Y	Do.
164862	do	George Roberts	102	96	1	1912	Waterford, N. Y	Albany, N. Y.
39732	Barge	Geo. Thompson	167	167	1	1899	Brooklyn, N. Y	New York, N. Y.
166274	do	George Washington	432	432	0	1917	Mariners Harbor, N. Y	Do.
167427	do	Geo. B. Barnes	371	371	0	1916	Rockland Lake, N. Y	Do.
39406	do	George B. Roe	194	184	1	1865	New Baltimore, N. Y	Albany, N. Y.
164139	Canal boat	George C. Donehue	100	99	1	1910	Rondout, N. Y	New York, N. Y.
39601	Barge	Geo. D. Harris	266	266	1	1903	Brooklyn, N. Y	Do.
164195	Canal boat	Geo. E. Fields	101	96	1	1910	Waterford, N. Y	Rouses Point, N. Y.
166091	do	George E. Weightman	108	100	1	1918	do	Do.
164278	do	Geo. F. Bass	125	119	1	1910	Whitehall, N. Y	Albany, N. Y.
164984	do	George F. Mackey	116	108	1	1912	Watervliet, N. Y	Rouses Point, N. Y.
167871	Barge	George G. Murray	380	380	1	1920	Kingston, N. Y	Albany, N. Y.
39712	do	George H. Stevens	115	109	1	1897	Champlain, N. Y	New York, N. Y.
168066	do	George H. Stevenson	490	490	1	1920	Brooklyn, N. Y	Do.
167368	do	George J. Hughes	488	480	1	1918	Kingston, N. Y	Albany, N. Y.
165307	Scow	Geo. L. Myloff	103	96	1	1913	Waterford, N. Y	Do.
166724	Canal boat	Geo. P. Benner	119	119	1	1894	Durhamville, N. Y	Do.
167827	Barge	George S. Bayle	208	208	1	1906	Kingston, N. Y	Do.
166951	do	George S. Bord	247	240	1	1917	Cohoes, N. Y	Do.
168285	do	George S. Brown	205	205	1	1911	Kingston, N. Y	Do.
165524	do	George S. Reppller	395	395	1	1913	do	New York, N. Y.
167199	Scow	Geo. S. Long	243	243	1	1918	Everett, Wash	Seattle, Wash.
166089	Canal boat	George L. Vodra	106	97	1	1894	Tonawanda, N. Y	Albany, N. Y.
39740	Barge	George T. Monk	349	349	0	1898	Port Richmond, N. Y	New York, N. Y.
39767	do	George W. Clarkson	202	202	1	1900	Rondout, N. Y	Do.
162535	Canal boat	George W. Tupper	100	95	1	1899	Troy, N. Y	Albany, N. Y.
39671	Barge	Georgia Pine	118	112	1	1883	Brooklyn, N. Y	New York, N. Y.
163302	do	Georgetown	353	353	1	1909	Kingston, N. Y	Do.
167465	do	Geralda	499	499	1	1914	Brooklyn, N. Y	Do.
39764	do	Gerhard	158	150	1	1900	Perth Amboy, N. J	Do.
39778	Scow	Gertie	131	131	0	1901	Everett, Wash	Seattle, Wash.
167466	Barge	Gertrude	295	295	1	1899	Brooklyn, N. Y	New York, N. Y.
167662	do	Gertrude Weightman	254	254	1	1919	Cohoes, N. Y	Albany, N. Y.
162531	Canal boat	Gertrude A. Devoe	100	99	1	1901	Northumberland, N. Y	Do.
166783	Barge	Gertrude S. McQueen	451	451	1	1917	Kingston, N. Y	New York, N. Y.
86313	do	Gertrude and Helen	43	40	4	1895	Newport, R. I	Newport, R. I.
167600	Scow	Giant	119	119	1	1919	Middleport, N. Y	Buffalo, N. Y.
163506	do	Gila	15	15	0	1908	La Conner, Wash	Albany, N. Y.
168119	Barge	Gilbert Cutler	446	446	1	1920	Kingston, N. Y	New York, N. Y.
166060	Canal boat	Gilbert and Bertha	100	100	1	1903	Tonawanda, N. Y	Albany, N. Y.
167200	Barge	Gilbert W. Benedict	447	447	1	1918	Athens, N. Y	New York, N. Y.
39719	Scow	Gill	92	92	0	1898	Seattle, Wash	Grand Haven, Mich.
166485	Barge	Ginzel No. 1	416	416	0	1915	Ecorse, Mich	Detroit, Mich.
166486	do	Ginzel No. 2	25	25	0	1901	Muskegon, Mich	Do.
167599	Scow	Gipsy	35	35	1	1915	Buffalo, N. Y	Buffalo, N. Y.
102703	Dredge	Gladiator	454	418	6	1900	Detroit, Mich	Detroit, Mich.
166171	Barge	Gladys	7	7	1	1915	Morrilton, Ark	St. Louis, Mo.

UNRIGGED MERCHANT VESSELS OF THE UNITED STATES—Continued.

Official No.	Class.	Name of vessel.	Gross tonnage.	Net tonnage.	Crew.	When built.	Where built.	Home port (where permanent document issues).
165009	Canal boat	Gladys	87	82	1	1906	Stillwater, N. Y	Albany, N. Y.
104498	Scow	Glen	18	18	0	1911	Hadlock, Wash	Port Townsend, Wash.
165652	Barge	Glenhurst	155	155	1	1901	Astoria, N. Y	New York, N. Y.
39700	do	[1] Glenola	135	135	3	1891	Advocate, Nova Scotia	Do.
162855	do	Glenwood	151	104	2	1906	Baltimore, Md	Baltimore, Md.
167057	do	Gloria	454	454	0	1917	South Rondout, N. Y	New York, N. Y.
85065	do	Glory of the Seas	2,737	2,247	0	1869	East Boston, Mass	Tacoma, Wash.
162690	Canal boat	Gold Dust	103	98	1	1897	Tonawanda, N. Y	Albany, N. Y.
39759	Barge	GOLD STANDARD	222	222	1	1895	Sault Ste. Marie, Mich	Buffalo, N. Y.
167734	do	Golden Arrow	48	48	1	1919	Roseville, Cal	Los Angeles, Cal.
167741	Scow	Golden Gate	406	406	0	1919	Tacoma, Wash	Juneau, Alaska.
164785	Canal boat	[2] Golden Rule	106	99	0	1912	Rondout, N. Y	New York, N. Y.
108410	Barge	Goldie M	23	23	1	1913	Mt. Vernon, Ind	Evansville, Ind.
167723	Scow	GOMERH	247	247	1	1914	Newport News, Va	Buffalo, N. Y.
165456	do	Gopher	15	15	6	1918	Anacortes, Wash	Seattle, Wash.
168392	Barge	Gordon C. Baird	240	240	1	1922	Kingston, N. Y	Albany, N. Y.
164322	Scow	Gossoon	134	134	0	1910	St. Clair, Mich	Buffalo, N. Y.
39734	Barge	Grace	341	324	1	1899	Gildersleeve, Conn	New York, N. Y.
168198	Scow	Grace	51	51	2	1921	Detroit, Mich	Detroit, Mich.
210962	Barge	Grace	23	23	1	1912	Clarendon, Ark	St. Louis, Mo.
205302	do	Grace G	15	15	1	1908	Seattle, Wash	Seattle, Wash.
165035	do	Grace E. Flannery	381	381	0	1912	South Rondout, N. Y	New York, N. Y.
39771	do	Grace S. Wilson	319	319	1	1901	Brooklyn, N. Y	Do.
39783	do	Grafton	310	200	2	1902	Baltimore, Md	Baltimore, Md.
168350	do	Grand Central	243	243	1	1921	Tottenville, N. Y	New York, N. Y.
163065	do	Grandma	205	205	1	1906	South Rondout, N. Y	Do.
39762	do	Grandpa	199	199	1	1900	do	Do.
167685	do	Grasselli	31	31	0	1919	Forked River, N. J	Tuckerton, N. J.
165073	Dredge	Gray Haven No. 1	302	302	3	1910	Plymouth, Ohio	Detroit, Mich.
166475	Barge	Gray Haven No. 3	99	99	0	1913	Toledo, Ohio	Do.
160544	do	Gray Haven No. 4	44	44	0	1912	do	Cleveland, Ohio.
167801	do	Greenbrier Ferry	5	5	1	1920	Batesville, Ark	St. Louis, Mo.
165385	do	Greene	265	257	0	1908	Perth Amboy, N. J	Perth Amboy, N. J.
108100	do	Greensh	416	395	2	1920	Milford, Del	Philadelphia, Pa.
168355	do	Greenwich Villa	201	201	1	1921	Tottenville, N. Y	New York, N. Y.
168064	Scow	Gritts Ferry	16	16	1	1919	Vian, Okla	St. Louis, Mo.
165610	do	Grosse Isle	12	12	0	1914	Trenton, Mich	Detroit, Mich.
164112	do	Guemes No. 1	7	7	0	1910	Anacortes, Wash	Seattle, Wash.
104113	do	Guemes No. 2	7	7	0	1910	do	Do.
168057	Barge	Gulon Ferry	8	8	1	1919	Gulon, Ark	St. Louis, Mo.
165353	do	Gulfport	178	178	2	1913	Elizabethport, N. J	New York, N. Y.
168328	House boat	Gus Lindsey	48	48	0	1922	Brownsville, Tex	Louisville, Ky.
39709	Barge	Gustus T. Burke	133	133	1	1893	Tonawanda, N. Y	New York, N. Y.
164373	do	Guy B. Johnson	425	425	1	1909	Catskill, N. Y	Do.
165593	do	Guyton No. 2	124	124	0	1914	Cedar Bayou, Tex	Galveston, Tex.
163880	do	Guyton No. 8	170	170	1	1909	do	Port Arthur, Tex.
167028	Canal boat	Gwendolyn	108	101	1	1917	Cohoes, N. Y	Albany, N. Y.
		H.						
167098	Scow	H 12	191	191	1	1917	Baltimore, Md	Norfolk, Va.
168123	do	H. 267	160	160	1	1905	do	Baltimore, Md.
164328	do	H No. 1	48	48	0	1910	Hoquiam, Wash	Port Townsend, Wash.
42813	do	H No. 1	64	64	0	1899	Anacortes, Wash	Seattle, Wash.
166301	do	H. No. 2	10	7	1	1915	Dresden, Mo	Bath, Me.
167140	do	H No. 2	55	55	0	1918	Port Blakeley, Wash	Seattle, Wash.
165729	do	H. R. No. 4	115	115	1	1914	Sault Ste. Marie, Mich	Marquette, Mich.
166520	do	H. S. No. 89	433	433	0	1911	Tottenville, N. Y	New York, N. Y.
162764	Canal boat	H. Herbermann	104	99	1	1906	Champlain, N. Y	Rouses Point, N. Y.
103513	Barge	[3] H. A. Fahlan	375	375	0	1908	Kingston, N. Y	New York, N. Y.
168270	Scow	H. A. L. No. 1	13	13	0	1921	Shelton, Wash	Tacoma, Wash.
166338	Barge	H. B. Bralnard	483	470	1	1916	South Rondout, N. Y	New York, N. Y.
167244	do	H. B. James	391	391	0	1914	Rondout, N. Y	Do.
162870	Scow	H. B. No. 1	15	15	0	1902	Winslow, Wash	Seattle, Wash.
164774	Barge	H. B. No. 1	25	25	0	1912	Port Blakeley, Wash	Do.
166636	Scow	H. B. No. 1	88	88	0	1917	Seattle, Wash	Do.
162880	Barge	H. B. No. 2	15	15	0	1902	Winslow, Wash	Do.
166658	Scow	H. B. No. 2	50	50	0	1917	do	Do.
168275	Barge	H. B. I. Co. No. 4	282	282	1	1921	Kingston, N. Y	New York, N. Y.
42750	do	H. F. Allen	280	280	0	1893	South Rondout, N. Y	Do.
167431	do	H. F. Gilligan	333	333	0	1916	Brooklyn, N. Y	Do.
165840	do	H. F. O'Donnell	326	326	1	1915	do	Do.
165675	Scow	H. G. & Co. No. 1	15	15	1	1914	Bath, Me	Bath, Me.
166087	do	H. & G. Co. No. 4	107	107	1	1914	Paulsboro, N. Y	Philadelphia, Pa.
164123	do	H. & S. No. 2	188	188	0	1910	Seattle, Wash	Seattle, Wash.
166627	do	H. I. C. Co. No. 1	40	40	0	1914	do	Ketchikan, Alaska.
166804	do	H. I. C. Co. No. 2	29	29	0	1917	do	Seattle, Wash.
167347	do	H. I. C. No. 3	27	27	1	1918	Ketchikan, Alaska	Ketchikan, Alaska.
167643	do	H. I. C. No. 4	27	27	0	1919	do	Do.

[1] Formerly British schooner Glenola. [2] Formerly barge Salena M. Chapman. [3] Formerly barge Shore Road.

UNRIGGED MERCHANT VESSELS OF THE UNITED STATES—Continued.

Official No.	Class.	Name of vessel.	Gross tonnage.	Net tonnage.	Crew.	When built.	Where built.	Home port (where permanent document issues).
167816	Barge	H. L. C. No. 1	126	126	1	1920	Brooklyn, N. Y.	New York, N. Y.
167836	do	H. L. C. No. 2	136	136	1	1920	do	Do.
167873	do	H. L. C. No. 3	140	140	1	1920	do	Do.
166726	Canal boat	H. L. Crane	135	135	0	1910	Durhamville, N. Y.	Do.
166618	Barge	H. L. Parnell	413	413	1	1912	South Rondout, N. Y.	Do.
167333	do	H. M. Stagg	488	480	1	1918	Kingston, N. Y.	Albany, N. Y.
165862	Scow	H. P. Co. No. 1	32	32	0	1915	Port Blakeley, Wash.	Juneau, Alaska.
165762	do	H. P. Co. No. 1	37	37	0	1914	Hoquiam, Wash.	Seattle, Wash.
165763	do	H. P. Co. No. 2	37	37	0	1914	do	Do.
167145	do	H. P. Co. No. 2	38	38	0	1918	Bellingham, Wash.	Do.
167146	do	H. P. Co. No. 3	38	38	0	1918	do	Do.
167147	do	H. P. Co. No. 4	38	38	0	1918	do	Do.
167148	do	H. P. Co. No. 5	38	38	0	1918	do	Do.
167498	do	H. P. Co. No. 6	38	38	1	1919	do	Do.
167499	do	H. P. Co. No. 7	38	38	1	1919	do	Do.
167500	do	H. P. Co. No. 8	38	38	1	1919	do	Do.
167501	do	H. P. Co. No. 9	39	38	1	1919	do	Do.
165667	Barge	H. R. Safford	397	397	0	1914	Paducah, Ky.	St. Louis, Mo.
165067	do	H. Sewell Pruyn	268	268	1	1912	Kingston, N. Y.	New York, N. Y.
166824	do	H. S. Inc. 82	367	367	1	1911	Tottenville, N. Y.	Do.
166825	do	H. S. Inc. 87	367	367	1	1911	do	Do.
165755	Scow	H. S. & D. Co. No. 2	105	105	0	1914	Montesano, Wash.	Seattle, Wash.
166380	do	H. S. & D. Co. No. 3	105	105	0	1916	do	Do.
164358	do	H. Water Co. No. 1	48	48	0	1905	Hoquiam, Wash.	Port Townsend, Wash.
164359	do	H. Water Co. No. 2	48	48	0	1908	do	Seattle, Wash.
164360	do	H. Water Co. No. 3	19	19	0	1910	do	Do.
165728	Barge	H. & G. Co. No. 2	107	107	1	1913	Paulsboro, N. J.	Philadelphia, Pa.
42676	do	H. & N. Y. T. Co. No. 3	213	202	1	1883	Hartford, Conn.	Hartford, Conn.
42708	do	H. & N. Y. T. Co. No. 4	360	351	1	1889	do	Do.
42720	do	H. & N. Y. T. Co. No. 5	513	488	1	1890	do	Do.
42727	do	H. & N. Y. T. Co. No. 6	510	487	1	1891	do	Do.
42728	do	H. & N. Y. T. Co. No. 7	513	486	1	1891	Glidersleeve, Conn	Do.
42733	do	H. & N. Y. T. Co. No. 8	526	500	1	1892	do	Do.
42737	do	H. & N. Y. T. Co. No. 9	66	63	3	1893	Hartford, Conn.	Do.
42752	do	H. & N. Y. T. Co. No. 10	525	499	1	1896	Glidersleeve, Conn.	Do.
42764	do	H. & N. Y. T. Co. No. 11	575	542	1	1896	do	Do.
42795	do	H. & N. Y. T. Co. No. 14	301	247	1	1898	Hartford, Conn	Do.
42827	do	H. & N. Y. T. Co. No. 15	652	620	1	1900	do	Do.
42844	do	H. & N. Y. T. Co. No. 16	689	655	1	1900	do	Do.
42867	do	H. & N. Y. T. Co. No. 17	477	447	1	1901	do	Do.
42885	do	H. & N. Y. T. Co. No. 18	340	299	1	1903	do	Do.
162155	do	H. & N. Y. T. Co. No. 19	513	479	1	1904	do	Do.
163120	do	H. & N. Y. T. Co. No. 20	524	483	1	1907	do	Do.
163119	do	H. & N. Y. T. Co. No. 21	521	481	1	1907	Glidersleeve, Conn	Do.
163180	do	H. & N. Y. T. Co. No. 22	505	474	1	1907	Noank, Conn.	Do.
163230	do	H. & N. Y. T. Co. No. 23	489	458	1	1907	do	Do.
163275	do	H. & N. Y. T. Co. No. 24	489	458	1	1907	do	Do.
163305	do	H. & N. Y. T. Co. No. 25	489	458	1	1907	do	Do.
163198	do	H. & N. Y. T. Co. No. 26	522	481	1	1907	Glidersleeve, Conn.	Do.
163775	Scow	H. & N. Y. T. Co. No. 27	149	82	3	1909	Hartford, Conn.	Do.
163988	Barge	H. & N. Y. T. Co. No. 28	514	479	1	1909	do	Do.
164302	do	H. & N. Y. T. Co. No. 29	517	478	1	1911	do	Do.
164378	do	H. & N. Y. T. Co. No. 30	550	513	1	1911	Glidersleeve, Conn.	Do.
164728	do	H. & N. Y. T. Co. No. 31	551	513	0	1912	Hartford, Conn.	Do.
165127	do	H. & N. Y. T. Co. No. 32	551	513	1	1913	do	Do.
166694	do	H. & N. Y. T. Co. No. 33	550	511	1	1917	do	Do.
162453	Scow	H. & N. Y. T. Co., Pile Driver No. 1	111	59	8	1904	do	Do.
164122	do	H. & S. No. 1	152	152	0	1910	Seattle, Wash.	Seattle, Wash.
164122	do	H. & S. No. 2	188	188	0	1910	do	Do.
164637	do	H. & S. No. 4	176	176	0	1911	do	Tacoma, Wash.
164680	do	H. & S. No. 5	198	198	0	1911	do	Seattle, Wash.
165244	do	H. & S. No. 6	170	170	0	1913	do	Do.
165260	do	H. & S. No. 7	170	170	0	1913	do	Do.
165316	do	H. & S. No. 8	224	224	0	1913	do	Do.
165340	do	H. & S. No. 9	170	170	0	1913	do	Do.
165380	do	H. & S. No. 10	170	170	0	1913	do	Do.
165413	do	H. & S. No. 12	114	114	0	1913	do	Do.
165549	do	H. & S. No. 14	104	104	0	1913	do	Do.
165563	do	H. & S. No. 15	57	57	0	1913	do	Do.
165638	do	H. & S. No. 16	28	28	0	1914	do	Do.
165645	do	H. & S. No. 17	85	85	0	1914	do	Do.
166972	do	H. & S. No. 18	248	248	0	1917	Port Blakeley, Wash.	Do.
166715	Barge	Hagerstown	310	310	1	1917	Brooklyn, N. Y.	Baltimore, Md.
163839	Scow	Hague No. 1	24	24	0	1905	Tacoma, Wash.	Tacoma, Wash.
166301	Barge	Hale	9	9	1	1915	Section, Ala.	Mobile, Ala.
42804	House boat	Halcyon	73	73	2	1898	Alexandria Bay, N. Y.	Cape Vincent, N. Y.
166858	Barge	Hamden	317	317	1	1917	Brooklyn, N. Y.	Baltimore, Md.
167097	do	Hammond Bros.	428	428	1	1917	Kingston, N. Y.	Albany, N. Y.
162043	do	Hampton	432	432	1	†1903	Elkton, Md.	Philadelphia, Pa.
165848	do	Hampton	257	252	1	1914	Elizabeth City, N. C.	New York, N. Y.
166080	do	Hancock	310	310	1	1917	Brooklyn, N. Y.	Baltimore, Md.
162702	Dredge	HANDY ANDY	471	422	10	1905	Port Huron, Mich.	Buffalo, N. Y.
166939	do	Handy Billy	108	108	2	1913	Cleveland, Ohio	Detroit, Mich.
165272	do	Handy Boy	155	155	3	1913	Ecorse, Mich.	Do.
162425	Scow	Hanley	12	12	0	1905	Ballard, Wash.	Port Townsend, Wash.

[1] Formerly barge George W. Kugler. † Rebuilt, 1915.

UNRIGGED MERCHANT VESSELS OF THE UNITED STATES—Continued.

Official No.	Class.	Name of vessel.	Gross tonnage.	Net tonnage.	Crew.	When built.	Where built.	Home port (where permanent document issues).
163827	Barge	Hannah McNally	400	400	0	1908	Sleightsburg, N. Y.	New York, N. Y.
168081	do	Hannah E. Newell	205	205	1	1920	Watervliet, N. Y.	Do.
168117	do	Harbor Board No. 2	152	152	1	1917	Baltimore, Md.	Baltimore, Md.
163546	do	Harlem	129	129	1	1902	Long Island City, N. Y.	New York, N. Y.
163931	do	Harold	309	309	1	1909	Gildersleeve, Conn.	Philadelphia, Pa.
168327	do	Harold A. Cobb	437	437	1	1905	Perth Amboy, N. J.	New York, N. Y.
167479	do	Harold J. Hinman	345	345	1	1915	Rockland Lake, N. Y.	Do.
42847	do	Harpers Ferry	312	261	2	1900	Baltimore, Md.	Baltimore, Md.
162548	Canal boat	Harriet	104	99	1	1905	Rondout, N. Y.	Albany, N. Y.
166386	do	Harriet	520	520	0	1916	South Rondout, N. Y.	New York, N. Y.
167590	Barge	Harriet A. Tulloh	246	232	1	1919	Watervliet, N. Y.	Albany, N. Y.
96651	do	Harriet B. Sheibler	25	13	1	1902	Pittston, Me.	Bath, Me.
42751	do	Harriet Johnson	117	112	1	1895	Brooklyn, N. Y.	New York, N. Y.
42748	do	Harrington	144	135	2	1895	do	Do.
42710	do	Harrison	281	273	1	1889	Hoboken, N. J.	Do.
167625	do	Harrison	446	446	1	1919	South Rondout, N. Y.	Do.
42817	Scow	Harry	5	5	0	1896	Anacortes, Wash.	Port Townsend, Wash.
163049	do	Harry B	11	11	0	1907	Ballard, Wash.	Seattle, Wash.
42811	Barge	Harry F	151	123	1	1890	Brooklyn, N. Y.	New York, N. Y.
165233	do	Harry G	392	392	1	1912	Kingston, N. Y.	Do.
167270	do	Harry Killian	240	228	1	1918	do	Albany, N. Y.
42765	do	Harry McLane	251	251	1	1893	South Rondout, N. Y.	New York, N. Y.
166453	do	Harry Parks	314	314	0	1902	Brooklyn, N. Y.	Do.
163560	do	Harry R	396	396	0	1907	Kingston, N. Y.	Perth Amboy, N. J.
162081	do	Harry A. Keeler	345	345	1	1903	Brooklyn, N. Y.	New York, N. Y.
165557	do	Harry E. Husted	392	379	1	1913	Perth Amboy, N. J.	Do.
42768	do	Harry E. Meeker	273	273	1	1893	South Rondout, N. Y.	Do.
168227	do	Harry F. Reardon	299	299	1	1920	Kingston, N. Y.	Albany, N. Y.
42850	Canal boat	Harry L. Hunt	104	98	1	1900	Watervliet, N. Y.	Do.
42802	do	Harry S. Orr	115	114	0	1892	Tonawanda, N. Y.	Do.
165042	Barge	Harry W. Kerr	113	113	1	1912	Whitehall, N. Y.	Do.
165614	do	Harry W. Walker	489	489	0	1913	Kingston, N. Y.	New York, N. Y.
42854	do	Harry and Francis	251	251	1	1898	Rondout, N. Y.	Do.
42880	do	Harry Hudson Smith	321	321	1	1902	Gildersleeve, Conn.	Do.
165312	Scow	Hartstein	19	19	0	1913	Ballow, Wash.	Tacoma, Wash.
166420	Barge	Harvey Ward	197	197	1	1915	Rondout, N. Y.	Albany, N. Y.
162856	do	Haselton	151	104	1	1906	Baltimore, Md.	Baltimore, Md.
162636	do	Hastings Pavement Co. No. 1	250	225	0	1898	Brooklyn, N. Y.	New York, N. Y.
164384	do	Hatteras	457	457	1	1911	Elkton, Md.	Philadelphia, Pa.
42833	do	Hattie	293	278	1	1900	Gildersleeve, Conn.	New York, N. Y.
166753	do	Hattie	292	292	1	1899	Brooklyn, N. Y.	Do.
165334	Scow	Hattie B	17	10	1	1913	Bath, Me.	Bath, Me.
166926	Barge	Haulabout	109	109	0	1917	Norwalk, Conn.	Bridgeport, Conn.
164492	Scow	Hawk	18	18	0	1911	Seattle, Wash.	Juneau, Alaska.
167829	Barge	Hayney Ferry	6	6	1	1919	Hayney, Ark.	St. Louis, Mo.
164255	do	Hays	12	12	1	1910	Oak Grove, Tenn.	Chattanooga, Tenn.
42829	do	Hazel	375	375	1	1900	Brooklyn, N. Y.	New York, N. Y.
163386	do	Hazel Mitchell	377	377	0	1907	South Rondout, N. Y.	Do.
42876	do	Hazel M. King	218	218	1	1899	Brooklyn, N. Y.	Do.
165007	do	Helderberg	207	203	1	1905	Rondout, N. Y.	Do.
95094	do	Helen	253	245	1	1871	Wilmington, Del.	Baltimore, Md.
165553	do	Helen	501	501	0	1918	South Rondout, N. Y.	New York, N. Y.
166445	do	Helen	224	224	1	1916	Brooklyn, N. Y.	Do.
167403	do	Helen	295	295	0	1899	do	Do.
168208	Canal boat	Helen	125	125	1	1921	Cohoes, N. Y.	Albany, N. Y.
167629	do	Helen M.	124	107	0	(†)	(†)	New York, N. Y.
166733	Barge	Helen M. No. 2	58	58	0	1913	Madison, Ind.	Evansville, Ind.
163981	do	Helen Hammond	412	412	0	1909	Kingston, N. Y.	New York, N. Y.
163989	Canal boat	Helen Janet	100	94	1	1909	Waterford, N. Y.	Albany, N. Y.
164304	Barge	Helen McIlvaine	494	449	2	1911	Chesapeake City, Md.	Philadelphia, Pa.
166195	do	[1] Helen Tryon	273	273	....	1915	Athens, N. Y.	New York, N. Y.
164683	Canal boat	Helen A. Miller	106	99	0	1911	Rondout, N. Y.	Albany, N. Y.
166337	do	[2] Helen F. Kennedy	108	100	1	1916	Waterford, N. Y.	Do.
166988	do	Helen F. Murray	117	113	1	1911	Schuylerville, N. Y.	Do.
42740	Barge	Helen F. Robins	153	145	1	1887	Brooklyn, N. Y.	New York, N. Y.
167834	do	Helen F. Smith	457	457	1	1920	Kingston, N. Y.	Albany, N. Y.
166242	do	Helen O. Juilliard	1,357	1,300	16	1916	Wilmington, Del.	New York, N. Y.
162638	do	Helen M. Lee	204	204	1	1905	New York, N. Y.	Do.
164908	Canal boat	Helen R. Boas	133	128	0	1912	Watervliet, N. Y.	Do.
165236	do	Helen R. Roach	108	100	1	1913	Rondout, N. Y.	Albany, N. Y.
164784	do	Helene Lafontaine	105	99	1	1912	do	Rouses Point, N. Y.
167127	Barge	Hemlock No. 2	540	540	0	1914	Kingston, N. Y.	New York, N. Y.
166732	do	Henlopen	765	740	3	1917	Wilmington, Del.	Philadelphia, Pa.
164469	Canal boat	Henry Jordan	125	120	1	1909	Watervliet, N. Y.	Albany, N. Y.
35539	Barge	Henry Plauth	327	327	1	1899	Port Richmond, N. Y.	New York, N. Y.
164477	Canal boat	Henry B. Martin	123	117	1	1911	Whitehall, N. Y.	Albany, N. Y.
168321	Barge	Henry B. Newman	457	457	1	1906	Perth Amboy, N. J.	New York, N. Y.
167432	do	Henry R. Carter	296	296	0	1915	Verplanoks Point, N. Y.	New Haven, Conn.

[1] Formerly barge M. A. Lenahan. [2] Formerly canal boat Edward L. Archer. † Unknown.

UNRIGGED MERCHANT VESSELS OF THE UNITED STATES—Continued.

Official No.	Class.	Name of vessel.	Gross tonnage.	Net tonnage.	Crew.	When built.	Where built.	Home port (where permanent document issues).
167022	Canal boat	Henry & Corine	157	152	1	1917	Cohoes, N. Y.	Albany, N. Y.
165599	do	Henry and Marion	106	99	1	1911	Rondout, N. Y.	Do.
95752	Barge	Herbert	114	91	5	1883	East Boston, Mass.	Gloucester, Mass.
168324	do	Herbert S. Jewell	356	356	1	1897	Perth Amboy, N. J.	New York, N. Y.
163098	do	Herbert W. Harris	180	180	1	1906	South Rondout, N. Y.	Do.
42743	do	Hercules	149	141	1	1894	Brooklyn, N. Y.	Do.
162227	Dredge	Hercules	559	495	8	1904	Detroit, Mich.	Detroit, Mich.
164047	Scow	Hercules	40	31	5	1902	Salisbury, Md.	Crisfield, Md.
167321	Barge	Hercules	300	300	0	1893	South Rondout, N. Y.	New York, N. Y.
167432	Scow	†Hercules	348	348	1	1919	Seattle, Wash.	Seattle, Wash.
163635	Barge	Herman H. Lee	200	200	1	1907	Brooklyn, N. Y.	New York, N. Y.
168094	do	Hermit	352	352	1	1921	West New Brighton, N. Y.	Do.
167912	do	HERMITAGE	902	872	7	1920	Nashville, Tenn.	New Orleans, La.
63058	do	Hettie Flannery	291	291	1	1899	Port Richmond, N. Y.	New York, N. Y.
165395	Scow	HIBERNIA	316	316	0	1913	Ecorse, Mich.	Buffalo, N. Y.
163963	Barge	Hidatsa	73	73	0	1909	Bismarck, N. Dak.	Pembina, N. Dak.
162346	do	High Ball	303	303	0	1904	Perth Amboy, N. J.	New York, N. Y.
166264	do	Highcliff	758	758	0	1914	Hoboken, N. J.	Do.
166197	do	High Falls	434	434	0	1915	Kingston, N. Y.	Do.
164142	Canal boat	Hillis Bros	106	99	1	1910	Rondout, N. Y.	Rouses Point, N. Y.
165868	Scow	Hillside No. 1	20	20	0	1915	Port Townsend, Wash.	Seattle, Wash.
165869	do	Hillside No. 2	20	20	0	1915	do	Do.
96544	Barge	‡Hindoo	622	517	12	1877	Apenrade, Germany	Boston, Mass.
42711	do	Hoboken	269	258	1	1889	Hoboken, N. J.	New York, N. Y.
163680	do	Hobson (tanker)	241	221	1	1907	Milford, Del.	Port Arthur, Tex.
165998	do	HODGE	10	10	0	1913	Sevierville, Tenn.	Chattanooga, Tenn.
164103	Scow	Home	70	70	0	1910	Port Angeles, Wash.	Port Angeles, Wash.
167652	Barge	Home Comfort	31	31	1	1919	Forked River, N. J.	Tuckerton, N. J.
167814	do	HOMESTEAD	771	759	1	1911	Pittsburgh, Pa.	Port Arthur, Tex.
167844	do	Honga	65	62	3	1920	Fishing Creek, Md.	Baltimore, Md.
164200	Canal boat	Hon. R. L. Hill	115	109	1	1892	Buffalo, N. Y.	New York, N. Y.
42690	Barge	Hope	449	427	2	1887	New London, Conn.	New London, Conn.
95161	do	Hope	135	103	1	1872	Brooklyn, N. Y.	New York, N. Y.
164776	Scow	Hoquiam	286	286	0	1912	Hoquiam, Wash.	Seattle, Wash.
162218	do	Horace	253	253	0	1904	Steilacoom, Wash.	Port Townsend, Wash.
163368	Barge	Houston	495	495	2	1907	Perth Amboy, N. J.	New York N. Y.
163907	do	Houston	211	211	2	1907	Milford, Del.	Port Arthur, Tex.
165150	do	Houston	153	153	1	1913	Kingston, N. Y.	New York, N. Y.
166744	Dredge	Houston	699	571	18	1912	Westlake, La.	Galveston Tex.
163576	Canal boat	Houston Barnard	107	101	1	1902	Buffalo, N. Y.	New York, N. Y.
42888	do	Howard	368	368	2	1900	Elkton, Md.	Wilmington, Del.
42868	Barge	Howard Bros	278	278	0	1901	Rondout, N. Y.	New York, N. Y.
167375	do	Howard Sisters	488	480	1	1918	Kingston, N. Y.	Do.
167248	do	Howard Wood	561	561	4	1918	Baltimore, Md.	Wilmington, Del.
162115	do	Howard C. Millard	246	242	1	1903	Sleightsburg, N. Y.	Albany, N. Y.
162611	do	Howard H. Logue	359	359	0	1905	Rondout, N. Y.	New York, N. Y.
42886	do	Howard L. Neff	353	353	1	1897	Elkton, Md.	Philadelphia, Pa.
167334	do	Howard Pruyn Lyons	419	419	1	1917	South Rondout, N. Y.	New York, N. Y.
164672	do	Hudson	477	477	1	1911	Elkton, Md.	Philadelphia, Pa.
166275	do	Hudson	517	517	3	1916	Port Richmond, N. Y.	New York, N. Y.
167362	Scow	Hudson No. 22	197	197	2	1918	Baltimore, Md.	Baltimore, Md.
164646	Barge	HUELVA	419	419	1	1911	Philadelphia, Pa.	Philadelphia, Pa.
164118	do	Huff	7	7	0	1908	Huffs Ferry, Tenn	Chattanooga, Tenn.
164097	do	Huffaker	7	7	1	1907	Greens Landing, Tenn	Do.
165776	do	Hugh O'Donnell	314	314	1	1914	Brooklyn, N. Y.	New York, N. Y
164101	Scow	Hugh No. 1	7	7	0	1910	Anacortes, Wash.	Port Townsend, Wash.
167106	Barge	Hughes Bros	500	492	1	1917	Kingston, N. Y.	New York, N. Y.
167676	do	Hughes Line	558	558	1	1919	do	Do.
164803	Scow	Hume No. 1	18	18	0	1912	Seattle, Wash.	Seattle, Wash.
165701	do	Hume No. 2	25	25	0	1914	Makot, Alaska	Ketchikan, Alaska.
166433	do	Hume No. 3	24	24	0	1916	Nakat Inlet, Alaska	Do.
167787	do	Hume No. 5	37	37	0	1920	Seattle, Wash.	Seattle, Wash.
167788	do	Hume No. 6	38	38	0	1920	do	Do.
167812	do	Hume No. 7	38	38	0	1920	do	Do.
165317	do	Hump	75	75	0	1913	Hoquiam, Wash.	Port Townsend, Wash.
162328	Barge	Hunter	374	374	0	1904	Brooklyn, N. Y.	New York, N. Y.
42857	Scow	Huron	899	899	1	1901	Ballard, Wash.	St. Michael, Alaska.
167401	Barge	Huron	914	888	2	1918	Norfolk, Va.	Philadelphia, Pa.
163777	Scow	HURRICANE	191	191	10	1909	Detroit, Mich.	Buffalo, N. Y.
42812	Barge	Hurry Up	200	200	1	1899	Rondout, N. Y.	New York, N. Y.
167901	do	Hurst No. 2	68	58	2	1920	Wilmington, Cal.	Los Angeles, Cal.
162006	do	Hutton	146	128	2	1903	Port Richmond, N. Y.	Baltimore, Md.
42855	do	Hyattsville	143	125	2	1901	do	Do.
165702	Scow	Hydro No. 1	11	11	0	1914	Ketchikan, Alaska	Ketchikan, Alaska.
165744	do	Hydro No. 2	11	11	0	1914	Wards Cove, Alaska	Do.
165745	do	Hydro No. 4	11	11	0	1914	do	Do.
165803	do	Hydro No. 6	11	11	0	1914	do	Do.
42889	Barge	Hygeia	327	327	1	1903	Sleightsburg, N. Y.	New York, N. Y.

[1] Formerly barge W. A. P. No. 18.

[2] Formerly Norwegian bark Hindoo.

† Concrete.

UNRIGGED MERCHANT VESSELS OF THE UNITED STATES—Continued.

Official No.	Class.	Name of vessel.	Gross tonnage.	Net tonnage.	Crew.	When built.	Where built.	Home port (where permanent document issues).
		I.						
166577	Scow	I. Lee	288	288	0	1916	Everett, Wash.	Seattle, Wash.
164691	do	I. B. 1	13	13	0	1911	Anacortes, Wash.	Do.
167220	do	I. B. 4	202	202	0	1918	do	Do.
164742	do	I. B. No. 2	53	53	0	1912	do	Do.
164807	do	I. B. No. 3	124	124	0	1912	do	Do.
163175	do	I. F. Co. No. 3	43	43	0	1907	Port Hadlock, Wash.	Do.
163186	do	I. F. Co. No. 4	114	114	0	1907	do	Port Townsend, Wash.
163236	do	I. F. Co. No. 5	43	43	0	1907	do	Seattle, Wash.
44311	Barge	I. H. Dahlman	188	188	2	1886	Astoria, N. Y.	New York, N. Y.
44329	Scow	I. No. 3	17	17	0	1899	New Whatcom, Wash.	Seattle, Wash.
162487	do	I. P. C. No. 1	10	10	0	1905	Friday Harbor, Wash.	Port Townsend, Wash.
164727	do	I. P. Co. No. 1	25	25	1	1912	Seattle, Wash.	Seattle, Wash.
164760	do	I. P. Co. No. 2	25	25	1	1912	do	Do.
164956	do	I. P. Co. No. 4	18	18	0	1912	Ketchikan, Alaska	Ketchikan, Alaska.
164957	do	I. P. Co. No. 5	18	18	0	1912	do	Do.
164344	do	I. S. & G. Co. No. 2	38	38	0	1910	Aberdeen, Wash.	Seattle, Wash.
164345	do	I. S. & G. Co. No. 3	58	58	0	1907	do	Do.
164346	do	I. S. & G. Co. No. 4	103	103	0	1910	do	Do.
164347	do	I. S. & G. Co. No. 5	109	109	0	1910	do	Do.
164348	do	I. S. & G. Co. No. 6	66	66	0	1910	do	Do.
164349	do	I. S. & G. Co. No. 7	33	33	0	1910	do	Do.
164500	do	I. S. & G. Co. No. 8	54	54	0	1910	do	Do.
164507	do	I. S. & G. Co. No. 9	128	128	0	1911	do	Do.
163893	Barge	Iceberg	277	277	0	1904	Toledo, Ohio	Detroit, Mich.
164476	Scow	Iceland	392	392	0	1911	do	Do.
44307	Barge	Ice King	209	209	0	1888	Detroit, Mich	Do.
163158	do	Ida	51	51	2	1900	Alexandria Bay, N. Y	Cape Vincent, N. Y.
44316	do	Ida B	156	156	1	1898	Brooklyn, N. Y	New York, N. Y.
44283	do	Ida Corning	444	422	2	1881	East Saginaw, Mich	Milwaukee, Wis.
166009	Canal boat	Ida J. Quinn	103	97	1	1910	Rondout, N. Y	Albany, N. Y.
167581	do	Ida & Elsie	106	99	1	1919	Cohoes, N. Y	Rouses Point, N. Y.
167413	Barge	Ida M. Flannery	431	431	0	1918	South Rondout, N. Y	New York, N. Y.
162797	do	Idaho	922	922	1	1906	Winslow, Wash	St. Michael, Alaska.
162968	Scow	Idaho	35	35	0	1906	Ketchikan, Alaska	Ketchikan, Alaska.
162786	Barge	Ideal	78	78	2	1902	Buffalo, N. Y	Buffalo, N. Y.
166426	do	Ideal	350	350	1	1916	Brooklyn, N. Y	New York, N. Y.
165991	Horse boat	Idle Hour	13	13	1	1915	Forked River, N. J	Philadelphia, Pa.
85595	Barge	[1] *Idlewild*	229	229	1	1879	Wyandotte, Mich	New York, N. Y.
44309	House boat	Idler	105	105	2	1893	Alexandria Bay, N. Y	Cape Vincent, N. Y.
44315	do	Idler	207	207	0	1897	Clinton, Iowa	Des Moines, Iowa.
167029	Canal boat	Ignatius	108	101	1	1917	Cohoes, N. Y	Albany, N. Y.
44319	Scow	Ilwaco	12	12	0	1898	Fairhaven, Wash	Port Townsend, Wash.
44313	Barge	Import	184	184	1	1896	Brooklyn, N. Y	New York, N. Y.
165802	do	Improvement	480	480	1	1914	do	Do.
162432	Scow	Imruk	28	28	0	1905	Ballard, Wash	Seattle, Wash.
100668	Barge	Independence	244	244	10	1896	St. Michael, Alaska	St. Michael, Alaska.
167376	do	Independence	488	480	1	1918	Kingston, N. Y	New York, N. Y.
100782	Scow	Independent	13	8	1	1902	Arrowsic, Me	Bath, Me.
44350	Barge	Indiana	332	332	0	1903	West New Brighton, N. Y	New York, N. Y.
44318	do	Industry	357	357	1	1888	Brooklyn, N. Y	Do.
162553	do	Industry	387	361	1	1906	Elkton, Md	Baltimore, Md.
168379	do	Ingle	9	9	1	1921	Dandridge, Tenn	Chattanooga, Tenn.
164958	Scow	Inuk	364	364	0	1919	Ballard, Wash	Eagle, Alaska.
163594	Barge	[2] Inter-City No. 5	254	254	1	1903	Kingston, N. Y	New York, N. Y.
162955	do	[2] Inter-City No. 7	389	389	0	1903	Rondout, N. Y	Do.
163695	do	[2] Inter-City No. 9	428	428	0	1903	Kingston, N. Y	Do.
163889	do	[2] Inter-City No. 11	406	406	1	1905	do	Do.
163787	do	[2] Inter-City No. 15	406	406	1	1905	Alton, N. Y	Do.
165732	do	[2] Inter-City No. 17	419	419	1	1914	do	Do.
166057	do	[2] Inter-City No. 19	460	460	0	1915	Rondout, N. Y	Do.
164479	do	[2] Inter-City No. 34	334	312	1	1910	Kingston, N. Y	Do.
163507	do	[3] Inter-City No. 32	275	275	0	1907	do	Do.
163953	do	[4] Inter-City No. 31	273	273	0	1901	Rondout, N. Y	Do.
163917	do	[5] Inter-City No. 3	303	303	1	1909	South Rondout, N. Y	Do.
163087	do	[5] Inter-City No. 35	276	276	1	1906	do	Do.
163017	do	[5] Inter-City No. 41	215	215	0	1902	Rondout, N. Y	Do.
162246	do	[5] Inter-City No. 42	256	256	0	1903	Kingston, N. Y	Do.
166513	Scow	*Interstate*	516	502	2	(†)	(†)	Galveston, Tex.
44338	Barge	Interstate	303	303	5	1899	West Superior, Wis	Port Huron, Mich.
213473	House boat	International	48	48	0	1915	Ecorse, Mich	Detroit, Mich.
163100	Barge	[16] Interocean Oil Company No. 10	229	229	1	1907	Kingston, N. Y	New York, N. Y.
36850	do	[17] Interocean Oil Company No. 11	179	170	1	1892	South Rondout, N. Y	Do.

[1] Formerly st. p. Grace McMillen.
[2] Formerly barge { a P. K. Brinnier. b Interocean Oil Co. No. 12. c Geo. F. Clittier.
[3] Formerly barge Fannie Freston.
[4] Formerly barge Cullen No. 9.
[5] Formerly barge Cullen No. 11.
[6] Formerly barge Cullen No. 15.
[7] Formerly barge Charles E. Lester.
[8] Formerly barge Cullen No. 19.
[9] Formerly barge W. D. Brinnier.
[10] Formerly barge Mary Freston.
[11] Formerly barge Anna Marie.
[12] Formerly barge M. A. Q.
[13] Formerly barge Anne E. Cullen.
[14] Formerly barge Robt. L. Cullen.
[15] Formerly barge Genevieve Cullen.
[16] Formerly barge Helen M. Gallagher.
[17] Formerly barge George P. Busch.
† Unknown.

UNRIGGED MERCHANT VESSELS OF THE UNITED STATES—Continued.

Official No.	Class.	Name of vessel.	Gross tonnage.	Net tonnage.	Crew.	When built.	Where built.	Home port (where permanent document issues.)
44326	Barge	Intrepid	158	158	1	1899	Brooklyn, N. Y.	New York, N. Y.
163681	do	Intrepid	469	429	2	1908	Elkton, Md.	Baltimore, Md.
162994	do	Inverclyde	172	172	1	1906	Brooklyn, N. Y.	New York, N. Y.
163272	do	Inverness	174	174	1	1907	do	Do.
164125	do	Ione	12	12	1	1910	New Boston, Ill.	Chicago, Ill.
44222	do	Ira C. Whiting	165	157	2	1872	New Baltimore, N. Y.	New Haven, Conn.
167949	Canal boat	Ira S. Bushey	155	155	1	1920	(†)	New York, N. Y.
168278	Barge	Ira S. Bushey	256	256	1	1921	Brooklyn, N. Y.	Oswego, N. Y.
162915	do	Irene	616	616	1	1906	St. Michael, Alaska	St. Michael, Alaska.
166383	do	Irene	436	436	1	1916	Kingston, N. Y.	New York, N. Y.
166436	do	Irene	310	310	2	1916	Jacksonville, Fla.	Do.
164318	do	Irene K	284	284	1	1910	South Rondout, N. Y.	Do.
167993	do	Irene Cavnaugh	265	265	1	1920	Watervliet, N. Y.	Albany, N. Y.
167633	do	Irene M. Davison	459	452	1	1919	Kingston, N. Y.	Do.
165284	Canal boat	Irene T. Hines	108	100	1	1913	Rondout, N. Y.	Do.
167437	Barge	Irish Moss	488	480	1	1918	Kingston, N. Y.	New York, N. Y.
162451	do	Irma McIlvaine	472	472	1	1905	Elkton, Md.	Philadelphia, Pa.
44312	do	Irmalta Kellers	278	278	1	1895	South Rondout, N. Y.	New York, N. Y.
44333	do	Iron King	241	192	1	1900	Newburgh, N. Y.	Do.
168206	Canal boat	Iroquois	160	160	1	1911	Tonawanda, N. Y.	Albany, N. Y.
44347	Barge	Irwin	456	456	1	1902	Port Richmond, N. Y.	New York, N. Y.
167142	do	Irving K	246	246	1	1917	Tottenville, N. Y.	Do.
165252	Scow	Is	43	43	0	1913	Hadlock, Wash.	Seattle, Wash.
44346	Barge	Isabell	428	428	1	1902	Elkton, Md.	Philadelphia, Pa.
168277	do	Isabella	125	125	1	1921	Cohoes, N. Y.	Albany, N. Y.
100131	do	Isabella Sands	230	219	3	1874	Manistee, Mich.	Port Huron, Mich.
167141	do	Isaac L. Rice	409	409	0	1918	New London, Conn.	New London, Conn.
162488	Scow	Iskum	68	68	0	1905	Winslow, Wash.	Seattle, Wash.
166381	Barge	Islander	13	13	1	1916	Algonac, Mich.	Port Huron, Mich.
168122	do	Italy	377	377	3	1920	Kingston, N. Y.	New York, N. Y.
167234	Scow	It	8	8	0	1918	Alexandria Bay, N. Y.	Ogdensburg, N. Y.
166152	Barge	Ivernia	360	360	1	1907	Brooklyn, N. Y.	New York, N. Y.
164353	Scow	Izett Lumber Co. No. 1	22	22	4	1910	Seattle, Wash.	Seattle, Wash.
		J.						
168338	Scow	J. 293	224	224	1	1918	Baltimore, Md.	Baltimore, Md.
168342	do	J. 298	224	224	1	1918	do	Do.
166186	do	J 307	146	146	1	1904	do	Do.
167506	do	J. 308	156	156	1	1918	do	Do.
166124	do	J 434	161	161	1	1915	do	Do.
167683	do	J. C. J. No. 1	71	71	0	1919	Port Blakely, Wash.	Seattle, Wash.
167684	do	J. C. J. No. 2	73	73	0	1919	do	Do.
167971	do	J. C. J. No. 3	255	255	0	1920	do	Do.
162530	Canal boat	J. Archer	102	97	1	1905	Champlain, N. Y.	Albany, N. Y.
163661	Barge	J. O'Leary	271	271	0	1908	Kingston, N. Y.	New York, N. Y.
46413	do	J. A. Bouker 41	177	169	1	1889	Brooklyn, N. Y.	Do.
46614	do	J. A. Hill	229	229	1	1902	West New Brighton, N. Y.	Do.
167728	do	J. A. Kyker	10	10	0	1918	Kodak, Tenn.	Chattanooga, Tenn.
46524	do	J. A. O'Neill	270	270	1	1899	Brooklyn, N. Y.	New York, N. Y.
165073	do	J. A. Roe	406	406	0	1908	Kingston, N. Y.	Do.
40628	do	J. B. Irish	346	346	1	1903	West New Brighton, N. Y.	Do.
166318	do	J. D. Loop No. 1	58	58	1	1911	Long Beach, Cal.	Los Angeles, Cal.
168326	do	J. H. Behre	338	338	1	1900	Perth Amboy, N. J.	New York, N. Y.
166641	do	J. H. Cooper	360	360	1	1911	Rockland Lake, N. Y.	Do.
46577	do	J. H. Cullen	284	284	1	1900	Rondout, N. Y.	Do.
167770	do	J. H. Hyer	342	342	2	1919	Athens, N. Y.	Albany, N. Y.
165200	Scow	J. H. Leh	35	35	1	1901	Buffalo, N. Y.	Buffalo, N. Y.
46492	Barge	J. H. Manning	246	246	2	1897	South Rondout, N. Y.	New York, N. Y.
164777	Scow	J. H. No. 1	91	91	0	1910	Aberdeen, Wash.	Port Townsend, Wash.
162583	do	J. H. R.	17	17	0	1905	Bellingham, Wash.	Seattle, Wash.
164263	do	J. H. R. No. 1	17	17	0	1910	do	Do.
165210	do	J. H. R. No. 2	17	17	0	1913	do	Do.
166058	do	J. H. R. No. 3	17	17	0	1915	do	Do.
167433	Barge	J. H. Ryerson	304	304	0	1914	Rockland Lake, N. Y.	New Haven, Conn.
163719	Scow	J. J. Humphreys	175	175	1	1909	Perth Amboy, N. J.	New York, N. Y.
167430	Barge	J. J. Keating	341	341	0	1916	Rockland Lake, N. Y.	Do.
166947	do	J. J. McDonald	296	296	1	1900	Brooklyn, N. Y.	Do.
162194	do	J. J. Turney	289	289	1	1904	do	Wilmington, Del.
167460	do	J. J. Whitney	525	525	0	1918	Rondout, N. Y.	New York, N. Y.
46494	do	J. K. Sullivan	101	101	5	1898	Newport, R. I.	Newport, R. I.
163967	Scow	J. M. Bloxom	114	114	0	1909	Seattle, Wash.	Seattle, Wash.
166169	Barge	J. M. Horton	432	432	0	1907	Catskill, N. Y.	New York, N. Y.
46588	Scow	J. No. 1	13	13	0	1901	Beach, Wash.	Port Townsend, Wash.
46527	do	J. No. 4	17	17	0	1899	New Whatcom, Wash.	Seattle, Wash.
167504	Barge	J. P. Curry	304	304	1	1912	Tottenville, N. Y.	New Haven, Conn.
163888	Canal boat	J. P. O. Langlois	117	111	1	1909	Whitehall, N. Y.	Albany, N. Y.
45537	Barge	J. R. Baldwin	267	267	2	1864	New Baltimore, N. Y.	Do.

[1] Formerly barge G. S. Baxter & Company No. 2. [2] Formerly barge Mary A. Kennelly. † Unknown.

UNRIGGED MERCHANT VESSELS OF THE UNITED STATES—Continued.

Official No.	Class.	Name of vessel.	Gross tonnage.	Net tonnage.	Crew.	When built.	Where built.	Home port (where permanent document issues).
168204	Barge	J. R. MacDonald	195	195	1	(†)	Brooklyn, N. Y.	New York, N. Y.
168248	do.‡	J. S. Y. Co. No. 4	322	322	1	1920	Baltimore, Md.	Baltimore, Md.
163956	Scow	J. W. B.	5	5	0	1909	Bremerton, Wash.	Seattle, Wash.
165012	Barge	J. W. C. No. 2	14	14	2	1914	Oquawka, Ill.	Chicago, Ill.
166828	Dredge	J. W. Hennessy	201	201	10	1908	Tonawanda, N. Y.	Buffalo, N. Y.
166257	Barge	J. Albert Engelhart	232	232	0	1916	Brooklyn, N. Y.	New York, N. Y.
166987	do	J. Gerdon Macomber	543	489	3	1917	Baltimore, Md.	Wilmington, Del.
164115	do	J. Raymond Bushey	265	265	1	1922	Brooklyn, N. Y.	New York, N. Y.
164284	Canal boat	J. Raymond Doherty	118	112	1	1901	Whitehall, N. Y.	Do.
162528	Barge	Jack	172	172	2	1907	Brooklyn, N. Y.	Do.
168041	Scow	Jack	256	256	0	1908	Everett, Wash.	Port Townsend, Wash.
165365	Barge	Jack	131	131	1	1898	Brooklyn, N. Y.	New York, N. Y.
168095	do	Jack	706	706	1	1920	South Rondout, N. Y.	Do.
167392	do	Jack Leach	402	402	1	1918	do	Do.
46623	do	Jack Potts	310	310	1	1901	Eddyville, N. Y.	Do.
165551	do	Jack Ray (tanker)	595	595	1	1913	Lockmoor, La.	Galveston, Tex.
166967	do	Jack Scully	521	513	1	1917	Rondout, N. Y.	Perth Amboy, N. J.
167[illegible]	do	Jackson	310	310	0	1893	Orange, Tex.	Pensacola, Fla.
168[illegible]	do	Jackson	439	439	0	1918	South Rondout, N. Y.	New York, N. Y.
165[illegible]	do	Jackson Ferry	9	9	1	1910	Calico Rock, Ark.	St. Louis, Mo.
165[illegible]	do	Jacksonville	181	181	1	1906	Brooklyn, N. Y.	New York, N. Y.
168848	do	Jackstone	305	306	0	(†)	Queens, N. Y.	Do.
165668	do	Jake	26	26	0	1914	Everett, Wash.	Seattle, Wash.
46525	do	Jake	13	13	0	1899	Anacortes, Wash.	Port Townsend, Wash.
168029	do	James Butler	535	535	1	1920	Kingston, N. Y.	Albany, N. Y.
46529	do	James Bulger	192	192	1	1898	South Rondout, N. Y.	New York, N. Y.
167423	do	James Cavanagh	246	232	1	1918	Watervliet, N. Y.	Albany, N. Y.
162530	do	James Cheney	240	240	2	1905	Lake Charles, La.	Port Arthur, Tex.
76950	do	James Davidson	451	429	2	1891	New London, Conn.	Wilmington, N. C.
168079	do	James Dougherty	240	240	1	1920	Kingston, N. Y.	Albany, N. Y.
167103	Scow	James Fuel Co. No. 1	135	135	0	1911	Seattle, Wash.	Seattle, Wash.
167236	Barge	James Horan	549	540	1	1918	Kingston, N. Y.	New York, N. Y.
163869	do	James Kerwin	382	382	1	1908	South Rondout, N. Y.	Do.
46510	do	James Kraft	153	131	2	1899	Brooklyn, N. Y.	Do.
167016	do	James McCormack	470	470	0	1914	Rondout, N. Y.	Do.
162977	do	James Moriarty	314	314	0	1904	do	Do.
162859	Scow	James Neville	103	97	1	1906	do	Albany, N. Y.
168021	Barge	James O'Donnell	502	502	1	1920	Brooklyn, N. Y.	New York, N. Y.
164302	do	James A. O.	252	252	1	1910	South Rondout, N. Y.	Do.
46540	do	James Redigan	289	279	0	1899	West New Brighton, N. Y.	Do.
167778	do	James A. McAllister	376	376	1	1919	Kingston, N. Y.	Albany, N. Y.
166764	do	James A. Murray	247	240	1	1917	Cohoes, N. Y.	Do.
164453	Canal boat	James A. Tulloh	104	98	1	1905	Watervliet, N. Y.	Do.
166306	Scow	James B. Coombs	39	39	3	1911	Fajardo, P. R.	San Juan, P. R.
46625	Barge	James B. Gregory, jr.	232	232	1	1903	Rondout, N. Y.	New York, N. Y.
163717	do	James C. Farrell	239	239	0	1906	Eddyville, N. Y.	Do.
164533	Scow	Jas. D. Harrigan, jr.	262	262	1	1910	Buffalo, N. Y.	Buffalo, N. Y.
165605	Canal boat	James E. O'Day	140	140	1	1907	Durhamville, N. Y.	Do.
165740	Barge	James F. Cahill	396	396	1	1914	Brooklyn, N. Y.	New York, N. Y.
164262	Canal boat	James F. Dwyer	106	99	1	1910	Rondout, N. Y.	Do.
162421	do	James F. Fallon	103	98	1	1905	Whitehall, N. Y.	Albany, N. Y.
166020	Barge	James F. McGuire	414	414	1	1915	Kingston, N. Y.	Perth Amboy, N. J.
164264	do	Jas. G. Solomon	202	202	1	1908	West New Brighton, N. Y.	New York, N. Y.
162128	do	James H. Langan	340	340	0	1903	Sleightsburg, N. Y.	Do.
164196	Canal boat	James H. Matthews	101	96	1	1910	Waterford, N. Y.	Albany, N. Y.
162507	Barge	JAS. H. PELLETT	346	296	4	1905	Buffalo, N. Y.	Sandusky, Ohio.
46435	Canal boat	James H. Quinn	122	116	1	1891	Whitehall, N. Y.	Rouses Point, N. Y.
46550	do	James H. Riley	110	113	1	1900	do	Albany, N. Y.
167169	Barge	James H. Scully	521	495	1	1918	Gildersleeve, Conn.	New York, N. Y.
164287	do	James J. Doherty	447	447	1	1909	West Camp, N. Y.	Do.
162337	do	James J. Duffy	379	379	1	1904	Brooklyn, N. Y.	Do.
165505	do	James J. Kelly	420	420	1	1913	Kingston, N. Y.	Do.
46622	do	James J. McNally, jr.	436	436	1	1903	Elkton, Md.	Philadelphia, Pa.
162270	Canal boat	James J. Mooney	103	98	1	1904	Whitehall, N. Y.	Albany, N. Y.
167579	Barge	James L. Hines	254	247	1	1919	Cohoes, N. Y.	Do.
46410	Canal boat	James M. Barrett	112	106	1	1890	Whitehall, N. Y.	Rouses Point, N. Y.
166755	Barge	James M. Bussey	247	240	1	1917	Cohoes, N. Y.	Albany, N. Y.
162310	Canal boat	James M. Hurcomb	103	98	1	1904	Champlain, N. Y.	Rouses Point, N. Y.
162338	Barge	James M. Quigley	289	289	1	1896	Port Richmond, N. Y.	New York, N. Y.
162859	Canal boat	James M. Neville	103	97	1	1906	Rondout, N. Y.	Do.
164378	Barge	James P. Kennedy	334	334	1	(†)	(†)	Do.
164376	do	James P. Ross	281	281	1	(†)	(†)	Do.
162225	Canal boat	James P. Ward	103	98	1	1903	Whitehall, N. Y.	Albany, N. Y.
164377	Barge	James R. Anderson	320	320	1	(†)	(†)	New York, N. Y.
166514	do	James T. Phelan	197	197	1	1913	Rondout, N. Y.	Do.
163515	Canal boat	James V. Clark	111	105	1	1908	Whitehall, N. Y.	Albany, N. Y.
163382	Barge	James W. Riley	375	375	0	1907	Kingston, N. Y.	New York, N. Y.

[1] Formerly barge Thomas Horan.
[2] Formerly canal boat American Seal.
[3] Formerly canal boat John H. Yell.
† Unknown.
‡ Exempt.

UNRIGGED MERCHANT VESSELS OF THE UNITED STATES—Continued.

Official No.	Class.	Name of vessel.	Gross tonnage.	Net tonnage.	Crew	When built.	Where built.	Home port (where permanent document issues).
162978	Canal boat	James & John O'Neil	104	98	1	1906	Watervliet, N. Y.	Albany, N. Y.
168311	Barge	Jane	299	299	1	1899	Hoboken, N. J.	New York, N. Y.
163228	Canal boat	Jane E. McAndrew	130	124	1	1904	Whitehall, N. Y.	Albany, N. Y.
167404	Barge	Janice	299	299	0	1900	Buffalo, N. Y.	New York, N. Y.
46311	do	January	156	151	2	1881	Madison, Conn.	Do.
165192	do	[1] Jarco	442	442	1	1913	Mariners Harbor, N. Y.	Do.
165217	do	[2] Jarlite	441	441	1	1913	do	Do.
167851	do	Jaxshipco No. 13	106	106	1	1920	Jacksonville, Fla.	Jacksonville, Fla.
167928	do	Jaxshipco No. 26	112	112	0	1920	do	Do.
113111	do	Jeannie	103	98	2	1867	Newburgh, N. Y.	New York, N. Y.
164474	Scow	Jeff	20	20	0	1911	Seattle, Wash.	Seattle, Wash.
168235	Barge	Jeffersonville Ferry	11	11	1	1913	Marianna, Ark.	St. Louis, Mo.
162706	do	Jehu	84	84	2	1896	Brooklyn, N. Y.	New York, N. Y.
162695	do	Jennie F.	183	165	1	1906	do	Do.
165502	Scow	Jennie K.	11	11	1	1913	Gedney Island, Wash.	Everett, Wash.
58001	Barge	[3] Jennie Scully	308	289	1	1898	Northport, Md.	New York, N. Y.
46465	do	Jennie B. Tolar	128	128	1	1895	Brooklyn, N. Y.	Do.
163567	do	Jennie L. Derby	370	370	0	1908	do	Do.
162829	do	Jerome	168	114	2	1906	Port Jefferson, N. Y.	Do.
168031	do	Jerry	9	9	1	1920	Canton, Mo.	Chicago, Ill.
168289	do	Jerry Higgins	43	43	1	1921	Buffalo, N. Y.	Buffalo, N. Y.
165333	do	Jess Willard	456	456	0	1915	Kingston, N. Y.	New York, N. Y.
46603	do	Jessie	294	279	1	1902	Gildersleeve, Conn.	Do.
166173	Scow	Jessup	39	39	0	1915	Detroit, Mich.	Detroit, Mich.
46580	Barge	Jessup	260	260	2	1901	Baltimore, Md.	Baltimore, Md.
146582	do	Jewett	138	138	1	1892	Brooklyn, N. Y.	New York, N. Y.
168028	do	Jim	523	523	1	1920	South Rondout, N. Y.	Do.
166942	do	Jim Hughes	500	492	1	1917	Rondout, N. Y.	Do.
107753	Scow	Jit	7	7	0	1919	Anacortes, Wash.	Seattle, Wash.
167601	Barge	Jitney	896	896	2	1919	Tacoma, Wash.	Do.
146613	do	Joe	295	295	1	1901	Eddyville, N. Y.	New York, N. Y.
168312	do	Joe	352	352	1	1893	Rondout, N. Y.	Do.
162598	Scow	Joe	15	15	0	1905	Marysville, Wash.	Port Townsend, Wash.
163354	do	Joe No. 1	23	23	0	1907	Tacoma, Wash.	Tacoma, Wash.
163691	Barge	[4] Joe Scully	468	444	0	1908	Gildersleeve, Conn.	New York, N. Y.
162413	Scow	John	150	150	0	1905	Tacoma, Wash.	Tacoma, Wash.
165876	Barge	John	295	295	1	1897	Brooklyn, N. Y.	New York, N. Y.
168307	do	John	385	385	1	(†)	(†)	Do.
163501	Scow	John A.	738	738	1	1908	Seattle, Wash.	St. Michael, Alaska.
65789	Barge	John Boyle	436	436	1	1913	Kingston, N. Y.	New York, N. Y.
146609	do	John Bulger	265	265	1	1901	Rondout, N. Y.	Do.
167478	do	John Carlson	346	346	1	1912	Rockland Lake, N. Y.	Do.
67863	do	John Cleary	429	429	1	1920	Kingston, N. Y.	Do.
42828	do	[5] John Derby	276	268	1	1899	Rondout, N. Y.	Do.
162416	do	John Doolin	297	297	1	1904	do	Do.
165239	do	John Dwyer	215	211	1	1907	Eddyville, N. Y.	Do.
46363	do	John Ericson	105	100	0	1885	Brooklyn, N. Y.	Do.
167405	do	John Harakel	371	371	1	1912	do	Do.
164144	Canal boat	John Harvey	104	99	1	1896	Tonawanda, N. Y.	Rouses Point, N. Y.
167116	Barge	[6] John Howard	490	490	1	1917	Kingston, N. Y.	New York, N. Y.
165423	do	John J.	291	291	1	1913	Brooklyn, N. Y.	Do.
162356	Canal boat	John Lane	105	99	1	1904	Watervliet, N. Y.	Albany, N. Y.
51454	Barge	[7] John McCarthy	292	277	1	1903	Gildersleeve, Conn.	New York, N. Y.
46475	do	John McDonald	143	143	2	1893	Kingston, N. Y.	Do.
163232	Canal boat	John Mullen	104	98	1	1907	Waterford, N. Y.	Albany, N. Y.
46593	Barge	John Redlean	288	288	1	1901	West New Brighton, N. Y.	New York, N. Y.
167075	do	John Russell	419	412	1	1917	Kingston, N. Y.	Do.
46558	Canal boat	John Sherman	102	97	1	1900	Champlain, N. Y.	Albany, N. Y.
162080	do	John Sullivan	104	99	1	1902	Whitehall, N. Y.	Do.
162444	do	John Vaillant	126	126	0	1894	Buffalo, N. Y.	New York, N. Y.
46477	Barge	John Wilson, sr.	275	275	1	1893	Rondout, N. Y.	Do.
162609	do	John Zimmer	476	476	1	1905	Perth Amboy, N. J.	Do.
165884	Canal boat	John A. Byrnes	113	113	1	1908	Tonawanda, N. Y.	Philadelphia, Pa.
168306	Barge	John A. Feeney	155	155	1	(†)	(†)	New York, N. Y.
167712	do	John A. McDonald	247	247	1	1919	Cohoes, N. Y.	Albany, N. Y.
167005	Canal boat	John B. Garman	131	131	0	1899	North Tonawanda, N. Y.	Oswego, N. Y.
164455	do	John B. Shinners	106	99	1	1911	Waterford, N. Y.	Albany, N. Y.
166662	Barge	John C. Baxter	145	145	1	(†)	(†)	New York, N. Y.
162775	Canal boat	John C. Durgin	104	99	1	1906	Rondout, N. Y.	Albany, N. Y.
165808	Barge	John C. Fields	444	444	1	1914	do	New York, N. Y.
164863	Canal boat	John D. Coffin	105	99	1	1912	Waterford, N. Y.	Albany, N. Y.
166786	Barge	John E. Donovan	361	361	1	1913	Rockland Lake, N. Y.	New York, N. Y.
166056	Canal boat	John E. Kennedy	129	129	0	1894	Buffalo, N. Y.	Buffalo, N. Y.
164456	do	John E. Matton	106	99	1	1911	Waterford, N. Y.	Albany, N. Y.
167780	Barge	John E. Scully	521	521	1	1919	Kingston, N. Y.	New York, N. Y.
46417	Canal boat	John E. Singleton	117	112	1	1890	Whitehall, N. Y.	Do.

[1] Formerly barge New York Dock Railway No. 26.
[2] Formerly barge New York Dock Railway No. 27.
[3] Formerly barge Sherwood.
[4] Formerly barge Joel.
[5] Formerly barge Hattie Hughes.
[6] Formerly barge Howard R.
[7] Formerly barge Marcia.
† Unknown.

UNRIGGED MERCHANT VESSELS OF THE UNITED STATES—Continued.

Official No.	Class.	Name of vessel.	Gross tonnage.	Net tonnage.	Crew.	When built.	Where built.	Home port (where permanent document issues).
162878	Canal boat	John F. Costello	111	105	1	1905	Whitehall, N. Y.	Albany, N. Y.
76045	Barge	John F. Eddy +	1,678	1,252	6	1886	Detroit, Mich.	Cleveland, Ohio.
166039	do	John F. Harris	368	368	1	1915	Tottenville, N. Y.	New York, N. Y.
162608	do	John F. Leach	378	378	1	1905	South Rondout, N. Y.	Do.
162011	do	John F. McIlvaine	414	414	1	†1903	Elkton, Md.	Philadelphia, Pa.
46549	do	John F. Mills	306	247	1	1900	New York, N. Y.	New York, N. Y.
167053	do	John F. O Ryan	236	232	1	1919	Whitehall, N. Y.	Albany, N. Y.
46406	do	John F. Ryrie	107	139	1	1898	Brooklyn, N. Y.	New York, N. Y.
160980	Canal boat	John H. Butler	141	141	1	(‡)	Durhamville, N. Y.	Rochester, N. Y.
166157	Barge	John H. Flannery	449	449	0	1915	Brooklyn, N. Y.	New York, N. Y.
162937	do	John H. McNally	472	472	1	1906	Elkton, Md.	Philadelphia, Pa.
166992	Canal boat	John H. Murray	117	113	1	1910	Schuylerville, N. Y.	Albany, N. Y.
46449	Barge	John J. Burlee	410	397	0	1893	Port Richmond, N. Y.	New Bedford, Mass.
163204	do	John J. Cain	377	377	1	1907	Kingston, N. Y.	New York, N. Y.
108313	do	John J. Collister	355	355	1	1900	Hoboken, N. J.	Do.
164204	Canal boat	John J. Dunphy	120	114	1	1910	Watervliet, N. Y.	Albany, N. Y.
46531	do	John J. Fallon	108	99	1	1899	Whitehall, N. Y.	Do.
165948	Barge	John J. Feeney	406	406	1	1915	Rondout, N. Y.	New York, N. Y.
166228	do	John J. Flannery	449	449	1	1916	Brooklyn, N. Y.	Do.
167428	do	John J. Gulnan	321	321	0	1917	Rockland Lake, N. Y.	Do.
166631	do	John J. Hart	353	353	1	1915	do	Do.
164140	Canal boat	John J. Kelley	104	97	1	1910	Rondout, N. Y.	Albany, N. Y.
46533	Scow	John J. Lubey	283	283	1	1898	South Rondout, N. Y.	Newark, N. J.
162076	Canal boat	John J. Manville	106	99	1	1906	Watervliet, N. Y.	Albany, N. Y.
167456	Barge	John J. Pershing	236	222	1	1918	Whitehall, N. Y.	Do.
164202	Canal boat	John J. Phalen	129	125	1	1910	do	Do.
167180	Barge	John J. Ryan	236	222	1	1917	do	New York, N. Y.
166025	do	John J. Smith	561	561	1	1917	Brooklyn, N. Y.	Do.
162848	do	John J. Timmins	197	197	1	1906	Chelsea, Mass.	Do.
162287	Canal boat	John J. Ward	102	97	1	1904	Whitehall, N. Y.	Albany, N. Y.
46510	do	John L. Cory	115	109	1	1897	do	Do.
46483	Barge	John L. Quigley	279	279	0	1890	Port Richmond, N. Y.	New York, N. Y.
168372	do	John M. Leonard	458	458	1	1918	Kingston, N. Y.	Do.
166258	do	John M. Lowe	443	443	0	1916	Brooklyn, N. Y.	Do.
46407	do	John M. Wheeler	289	289	0	1880	do	Do.
163566	Canal boat	John M. Wood [1]	103	97	1	1901	Northumberland, N. Y.	Albany, N. Y.
163848	do	John R. Myers	112	106	0	1908	Champlain, N. Y.	Rouses Point, N. Y.
166721	do	John T. Egan	226	208	1	1917	do	Do.
166966	Barge	John T. Hughes	490	481	1	1917	Rondout, N. Y.	Albany, N. Y.
165939	do	John T. Monk	258	252	1	1913	do	New York, N. Y.
162731	Canal boat	John T. Brooks	117	117	1	1905	Northumberland, N. Y.	Albany, N. Y.
165372	do	John V. Davin	128	122	1	1910	Watervliet, N. Y.	Rouses Point, N. Y.
51449	Barge	John V. N. Willard	295	295	1	1901	Rondout, N. Y.	New York, N. Y.
163068	do	John W. Davidson	434	434	1	1907	Elkton, Md.	Philadelphia, Pa.
49589	do	John W. Lounsbury	215	215	1	1901	Astoria, N. Y.	New York, N. Y.
167608	do	John Hill Ferry	6	6	1	1916	Doddridge, Ark.	St. Louis, Mo.
162916	do	Johnnie Doherty	306	306	0	1902	Rondout, N. Y.	New York, N. Y.
168113	do	Johnsonville Ferry	6	6	1	1922	Johnsonville, Tenn.	Memphis, Tenn.
164832	do	Jolly Tars	375	375	0	1908	Kingston, N. Y.	New York, N. Y.
101107	do	Jordan	439	414	1	1910	Port Richmond, N. Y.	Do.
168170	do	Jordan Sisters	265	265	1	1921	Watervliet, N. Y.	Albany, N. Y.
166307	Scow	Jorge Bird Y Leon	52	52	3	1912	Fajardo, P. R.	San Juan, P. R.
46509	Barge	Joseph	166	166	1	1902	Brooklyn, N. Y.	New York, N. Y.
163826	do	Joseph	450	428	0	1909	Gildersleeve, Conn.	Do.
162560	Canal boat	Joseph Asher	102	97	1	1901	Watervliet, N. Y.	Albany, N. Y.
164478	do	Joseph Bellegarde	120	114	1	1911	Whitehall, N. Y.	Do.
162009	do	Joseph Blanchard	101	96	1	1903	Champlain, N. Y.	New Haven, Conn.
167747	Barge	Joseph Cleary	438	438	1	1919	Kingston, N. Y.	New York, N. Y.
164066	Canal boat	Joseph Costello	116	110	0	1896	Buffalo, N. Y.	Do.
165971	do	Joseph Glode	104	98	1	1915	Waterford, N. Y.	Rouses Point, N. Y.
163697	Barge	Joseph Howard	430	430	0	1908	Kingston, N. Y.	New York, N. Y.
167495	do	Joseph Johnson	347	347	1	1915	Rockland Lake, N. Y.	Do.
164581	Canal boat	Joseph McClearn	104	99	1	1896	Tonawanda, N. Y.	Rouses Point, N. Y.
163130	Barge	Joseph O	283	283	1	1906	South Rondout, N. Y.	New York, N. Y.
46530	do	Joseph O'Donnell	320	320	1	1900	Port Richmond, N. Y.	Do.
162285	Canal boat	Joseph Yell [2]	101	96	1	1900	West Troy, N. Y.	Philadelphia, Pa.
168280	Barge	Joseph A. Ryan, jr	421	421	1	1920	Kingston, N. Y.	New York, N. Y.
167121	do	Jos. B. Lynch	490	481	1	1917	do	Albany, N. Y.
167933	do	Joseph F. Mayers	380	380	1	1920	do	Do.
165461	do	Joseph F. Miller	274	274	1	1912	Athens, N. Y.	New York, N. Y.
164563	Canal boat	Joseph H. Killian	106	99	1	1911	Rondout, N. Y.	Albany, N. Y.
164603	do	Joseph H. Moreau	120	114	1	1911	Whitehall, N. Y.	Do.
46570	Barge	Joseph J. Rickert	273	273	1	1900	Eddyville, N. Y.	New York, N. Y.
46504	do	Joseph T. Pearson	341	341	1	1898	Elkton, Md.	Philadelphia, Pa.
163614	do	Joseph W. Drayton	410	399	1	1908	Eddyville, N. Y.	New York, N. Y.
49517	Canal boat	Joseph W. Stone	116	110	1	1896	Whitehall, N. Y.	Albany, N. Y.
163537	Barge	Josephine	252	252	1	1908	Bayonne, N. J.	New York, N. Y.
163709	do	Josephine	446	446	1	1908	Kingston, N. Y.	Do.

[1] Formerly canal boat Monty Bros. [2] Formerly barge Lucy Hughes. † Rebuilt, 1915. ‡ Unknown.

UNRIGGED MERCHANT VESSELS OF THE UNITED STATES—Continued.

Official No.	Class.	Name of vessel.	Gross tonnage.	Net tonnage.	Crew.	When built.	Where built.	Home port (where permanent document issues).
162896	Canal boat	Josephine Hogan	106	98	1	1903	Whitehall, N. Y.	Albany, N. Y.
162707	Barge	Joso	84	84	2	1895	Brooklyn, N. Y.	New York, N. Y.
167804	Scow	Jovoro	27	27	2	1919	Catano, P. R.	San Juan, P. R.
162756	Barge	Judge	162	112	2	1906	Port Jefferson, N. Y.	New York, N. Y.
166174	do	Judson	318	305	1	1915	Gildersleeve, Conn	Do.
46510	Scow	Judy	97	97	0	1898	Seattle, Wash.	Seattle, Wash.
162449	Barge	Julia	270	258	1	1898	Brooklyn, N. Y.	New York, N. Y.
164827	do	Julia	53	53	0	1912	Toledo, Oreg.	Newport, Oreg.
162314	do	Julia Howard	347	347	1	1904	Rondout, N. Y.	New York, N. Y.
167890	do	Julia O. Davin	247	247	1	1920	Cohoes, N. Y.	Albany, N. Y.
166763	do	Juliette	414	414	1	1917	Kingston, N. Y.	New York, N. Y.
167737	do	Juliette Egan	246	246	1	1919	Watervliet, N. Y.	Do.
46107	do	July	127	121	2	1872	Brooklyn, N. Y.	Do.
164177	Scow	June	10	10	0	1910	Manzanita, Wash.	Seattle, Wash.
46620	Barge	Junlata	363	363	2	†1900	Elkton, Md.	Wilmington, Del.
164272	do	Junior	450	433	1	1910	Gildersleeve, Conn	New York, N. Y.
166526	do	Junior	219	219	1	1916	Brooklyn, N. Y.	Do.
165630	do	Juniper	473	473	1	1914	Elkton, Md.	Philadelphia, Pa.
165534	Scow	Jupiter	444	421	2	1912	Sault Ste. Marie, Mich.	Port Huron, Mich.
166539	Barge	Jupiter	219	219	0	1916	Brooklyn, N. Y.	New York, N. Y.
163558	Scow	Jury	106	99	0	1908	Port Jefferson, N. Y.	Do.
		K.						
164221	Scow	K No. 1	14	14	0	1910	Ketchikan, Alaska	Seattle, Wash.
164222	do	K No. 2	12	12	0	1910	do	Do.
47173	do	K No. 3	13	13	0	1900	New Whatcom, Wash	Do.
164234	do	K No. 3	12	12	0	1910	Ketchikan, Alaska	Do.
164447	do	K No. 4	15	15	0	1911	do	Ketchikan, Alaska.
47175	do	K No. 5	11	11	0	1900	New Whatcom, Wash	Port Townsend, Wash.
164467	do	K No. 5	15	15	0	1911	Ketchikan, Alaska	Seattle, Wash.
164488	do	K No. 6	15	15	0	1911	do	Do.
47184	do	K No. 8	22	22	0	1902	Whatcom, Wash	Do.
166278	do	K. No. 10	31	31	0	1916	Seattle, Wash	Do.
166290	do	K. No. 11	30	30	0	1916	do	Do.
166856	do	K. B. No. 1	22	22	1	1916	Nellita, Wash	Do.
164569	Barge	K. C. No. 1	20	20	0	1911	King Cove, Alaska	Unalaska, Alaska.
164717	Scow	K. C. No. 1	33	33	0	1912	Anacortes, Wash	Ketchikan, Alaska.
164570	Barge	K. C. No. 2	20	20	0	1911	King Cove, Alaska	Unalaska, Alaska.
164718	Scow	K. C. No. 2	33	33	0	1912	Anacortes, Wash	Port Townsend, Wash.
164719	do	K. C. No. 3	33	33	0	1912	do	Ketchikan, Alaska.
165519	do	K. C. No. 3	21	21	0	1912	King Cove, Alaska	Unalaska, Alaska.
165518	do	K. C. No. 4	21	21	0	1912	do	Do.
165517	do	K. C. No. 5	58	58	0	1912	do	Do.
165516	do	K. C. No. 6	25	25	0	1912	do	Do.
165515	Barge	K. C. No. 7	25	25	0	1912	do	Do.
166414	do	K. C. No. 8	22	22	0	1914	do	Do.
166415	do	K. C. No. 9	22	22	0	1914	do	Do.
166416	do	K. C. No. 10	22	22	0	1915	do	Do.
166417	do	K. C. No. 11	22	22	1	1906	do	Do.
167325	do	K. E. Bennett	624	612	2	1918	Beaufort, N. C.	Philadelphia, Pa.
164740	do	K. I. P. Co. No. 1	31	31	0	1912	Seattle, Wash.	Seattle, Wash.
164741	do	K. I. P. Co. No. 2	31	31	0	1912	do	Do.
163652	do	K. S. L. Co. No. 3	23	23	0	1906	Keewalik, Alaska	Nome, Alaska.
163654	do	K. S. L. Co. No. 5	23	23	0	1906	do	Do.
163655	do	K. S. L. Co. No. 6	23	23	0	1906	do	Do.
165780	do	K. V. Judge	423	423	1	1914	South Rondout, N. Y.	New York, N. Y.
162176	Scow	K & W No. 1	23	23	0	1904	West Seattle, Wash.	Port Townsend, Wash.
162497	do	K & W No. 2	14	14	0	1905	Seattle, Wash	Seattle, Wash.
164979	do	K & W No. 6	25	25	0	1912	do	Do.
165392	do	K. & W. No. 7	93	93	1	1913	do	Do.
47152	Barge	Kansas City	132	93	2	1897	Baltimore, Md.	Baltimore, Md.
164296	Scow	Kaolllll	18	18	0	1910	Seattle, Wash.	Seattle, Wash.
166802	Barge	Kaolin	214	214	1	1905	Brooklyn, N. Y.	New York, N. Y.
163357	do	Karan Feeney	190	190	1	1907	South Rondout, N. Y.	Do.
162279	do	Karl	408	408	1	1904	Elkton, Md.	Philadelphia, Pa.
47157	Scow	Kate	8	8	0	1898	New Whatcom, Wash	Seattle, Wash.
166531	Barge	Kate	518	518	1	1916	South Rondout, N. Y.	New York, N. Y.
167406	do	Katharine	307	307	0	1906	Camden, N. J.	Do.
168217	Canal boat	Katherine	125	125	1	1921	Cohoes, N. Y.	Albany, N. Y.
165274	Barge	Katharine M. Kenny	137	137	1	1907	Kingston, N. Y.	New York, N. Y.
163727	do	Katherine Dempsey	473	435	2	1909	Elkton, Md.	Philadelphia, Pa.
162631	do	Katherine Hammond	346	346	0	1905	Eddyville, N. Y.	New York, N. Y.
165509	do	Katherine Howard	583	583	0	1913	South Rondout, N. Y.	Do.
164850	Canal boat	Katherine E. Orr	122	116	1	1912	Whitehall, N. Y.	Albany, N. Y.
165963	Barge	Kathleen	481	481	1	1915	South Rondout, N. Y.	New York, N. Y.
162183	do	KATHRYN	629	529	1	1904	Buffalo, N. Y.	Buffalo, N. Y.
165812	do	Kathryn A. Keeler	487	473	1	1914	Perth Amboy, N. J.	New York, N. Y.
47192	do	Katie O'Boyle	220	220	1	1902	Rondout, N. Y.	Do.
47130	Canal boat	Katie E. Jamison	112	108	0	1886	Tonawanda, N. Y.	Do.

UNRIGGED MERCHANT VESSELS OF THE UNITED STATES—Continued.

Official No.	Class.	Name of vessel.	Gross tonnage.	Net tonnage.	Crew.	When built.	Where built.	Home port (where permanent document issues).
163409	Barge	Katie J. Carr	377	377	1	1907	Sleightsburg, N. Y.	New York, N. Y.
163636	do	Katie M. O'Brien	381	381	0	1908	Athens, N. Y.	Do.
166232	do	Keelhurst	521	521	1	1916	Perth Amboy, N. J.	Do.
165335	Canal boat	Kelly Sisters	105	99	1	1913	Watervliet, N. Y.	Albany, N. Y.
166007	Barge	Kennebec	473	473	1	1915	Chesapeake City, Md.	Philadelphia, Pa.
166183	do	Kennelly Bros.	489	489	0	1915	Athens, N. Y.	New York, N. Y.
166248	do	Kennelly Sisters	413	413	0	1915	Kingston, N. Y.	Do.
164452	Canal boat	Kenneth Dillon	106	99	1	1911	Rondout, N. Y.	Albany, N. Y.
165778	do	Konneth Lang[1]	120	112	1	1914	Whitehall, N. Y.	Do.
165543	Barge	Kenneth W. McNeil	578	578	0	1913	Kingston, N. Y.	New York, N. Y.
47150	do	Kenny Boys	275	275	0	1894	Rondout, N. Y.	Do.
47188	do	Kenny Girls	388	388	1	1903	Brooklyn, N. Y.	Do.
47139	do	Kent	365	365	2	1900	Elkton, Md.	Wilmington, Del.
166770	do	Key City No. 1	7	7	0	1914	Hoodsport, Wash.	Port Townsend, Wash.
162711	do	Key West	169	144	1	1906	Brooklyn, N. Y.	New York, N. Y.
47187	do	Keyser	151	104	2	1903	Baltimore, Md.	Baltimore, Md.
47193	do	Keystone	402	402	1	1900	Camden, N. J.	Philadelphia, Pa.
164110	House boat	Kia Ora	164	164	4	1910	Alexandria Bay, N. Y.	Washington, D. C.
164009	Scow	Kid	9	9	0	1910	Friday Harbor, Wash.	Port Townsend, Wash.
167574	Barge	Kid	12	12	0	1919	Seattle, Wash.	Seattle, Wash.
168179	do	Kilgore 14	112	112	0	1914	Cedar Bayou, Tex.	Houston, Tex.
219868	do	King No. 2	9	9	1	1920	Seattle, Wash.	Cordova, Alaska.
219869	do	King No. 3	9	9	1	1920	do	Do.
161175	Scow	Kinghurst	18	18	2	1901	do	Nome, Alaska.
162865	do	Kingston	374	374	1	1906	Rondout, N. Y.	New York, N. Y.
163854	do	Kirby No. 2	22	22	0	1908	Tacoma, Wash.	Tacoma, Wash.
164811	do	Klawack No. 1	31	31	0	1912	Seattle, Wash.	San Francisco, Cal.
164812	do	Klawack No. 2	31	31	0	1912	do	Do.
164813	do	Klawack No. 3	31	31	0	1912	do	Do.
47160	do	Klondike	75	75	0	1898	Fairhaven, Wash.	Seattle, Wash.
165656	Barge	Kosciusko	362	362	0	1914	Brooklyn, N. Y.	New York, N. Y.
		L.						
48688	Scow	L No 1	24	24	0	1902	Whatcom, Wash.	Port Townsend, Wash.
162909	do	L No. 2	8	8	0	1905	Bellingham, Wash.	Do.
163144	do	L No. 2	25	25	0	1907	do	Do.
164620	do	L No. 2	64	64	0	1910	Hoquiam, Wash.	Do.
163177	do	L No. 3	26	26	0	1907	Bellingham, Wash.	Do.
164412	do	L No. 4	26	26	0	1911	do	Do.
164413	do	L No. 5	26	26	0	1911	do	Do.
163237	do	L No. 6	8	8	0	1907	do	Do.
165406	do	L. No. 7	26	26	0	1913	do	Seattle, Wash.
165407	do	L. No. 8	26	26	0	1913	do	Do.
166080	do	L. No. 9	18	18	0	1915	do	Do.
166331	Barge	L. A. H. D. Scow No. 11	23	23	1	1915	Wilmington, Cal.	Los Angeles, Cal.
166332	do	L. A. H. D. Scow No. 12	165	165	1	1910	San Francisco, Cal.	Do.
166333	do	L. A. H. D. Scow No. 13	157	157	1	1913	do	Do.
166334	do	L. A. H. D. Scow No. 14	157	157	1	1914	do	Do.
166335	do	L. A. H. D. Scow No. 16	194	194	1	1910	Alameda, Cal.	Do.
164448	Scow	L. B. P. Co. No. 1	26	26	0	1911	Bellingham, Wash.	Port Townsend, Wash.
164494	do	L. B. P. Co. No. 2	26	26	0	1911	do	Do.
164632	do	L. B. P. Co. No. 4	14	14	0	1911	do	Seattle, Wash.
165678	do	L. B. P. Co. No. 6	26	26	0	1914	do	Do.
165679	do	L. B. P. Co. No. 7	26	26	0	1914	do	Do.
165399	Barge	L. B. S. Co. No. 34	225	225	1	1913	Tottenville, N. Y.	New York, N. Y.
165436	do	L. B. S. Co. No. 35	225	225	1	1913	do	Do.
165437	do	L. B. S. Co. No. 36	225	225	1	1913	do	Do.
164748	Scow	L. C. No. 1	23	23	0	1912	Port Blakely, Wash.	Seattle, Wash.
164749	do	L. C. No. 2	23	23	0	1912	do	Do.
164750	do	L. C. No. 3	14	14	0	1912	do	Do.
164831	do	L. C. No. 4	23	23	0	1912	do	Do.
165044	do	L. C. L. Co. No. 1	14	14	1	1912	Bath, Me.	Bath, Me.
165049	do	L. C. L. Co. No. 2	13	13	1	1912	do	Do.
165065	do	L. C. L. Co. No. 3	13	13	1	1912	do	Do.
165615	do	L. C. L. Co. No. 4	7	7	1	1914	do	Do.
165628	do	L. C. L. Co. No. 5	17	17	1	1914	do	Do.
163821	Canal boat	L. D. Prouty	123	117	1	1909	Whitehall, N. Y.	Albany, N. Y.
48684	Barge	L. F. Leary	326	326	1	1901	Brooklyn, N. Y.	New York, N. Y.
164608	Scow	L. L. & M. Co. No. 1	18	18	0	1907	Hoquiam, Wash.	Port Townsend, Wash.
166747	Canal boat	L. M. Kilfoyle	108	108	1	1894	Buffalo, N. Y.	Albany, N. Y.
164755	Scow	L. McN. & L. No. 1	28	28	0	1912	Port Blakely, Wash.	Seattle, Wash.
164756	do	L. McN. & L. No. 2	28	28	0	1912	do	Do.
164757	do	L. McN. & L. No. 3	28	28	0	1912	do	Do.
164758	do	L. McN. & L. No. 4	15	15	0	1912	do	Do.
164759	do	L. McN. & L. No. 5	15	15	0	1912	do	Do.
165165	do	L. McN. & L. No. 6	14	14	0	1913	do	Do.
165166	do	L. McN. & L. No. 7	14	14	0	1913	do	Do.
165167	do	L. McN. & L. No. 8	14	14	0	1913	do	Do.
165168	do	L. McN. & L. No. 9	14	14	0	1913	do	Do.

[1] Formerly canal boat Edward C. Boles.

UNRIGGED MERCHANT VESSELS OF THE UNITED STATES—Continued.

Official No.	Class.	Name of vessel.	Gross tonnage.	Net tonnage.	Crew.	When built.	Where built.	Home port (where permanent document issues).
167845	Scow	L. McN. & L. No. 9 IV	39	39	0	1920	Seattle, Wash	Seattle, Wash.
165109	do	L. McN. & L. No. 10	14	14	0	1913	Port Blakely, Wash	Do.
164734	do	L. P. No. 1	23	23	0	1912	do	Do.
165733	do	L. S. B. Co. No. 1	12	12	0	1914	Aberdeen, Wash	Do.
162776	do	L. S. Parsons	104	99	1	1906	Rondout, N. Y	Albany, N. Y.
162613	Barge	[1] L. S. Storrs	522	522	1	1905	do	New York, N. Y.
167061	do	[2] L. T. Line No. 15	520	520	1	1917	Mariners Harbor, N. Y	Do.
162418	House boat	La Duchesse	472	247	2	1903	Alexandria Bay, N. Y	Cape Vincent, N. Y.
14741	Barge	Lady Ellen	178	178	1	1856	Dorchester, N. J	Boston, Mass.
163450	do	Lafayette	504	504	1	1908	Perth Amboy, N. J	New York, N. Y.
163259	Scow	Lake Bay No. 1	18	18	0	1907	Lakebay, Wash	Tacoma, Wash.
163260	do	Lake Bay No. 2	11	11	0	1905	do	Do.
166592	Barge	Lake Erie	432	432	0	1916	Kingston, N. Y	New York, N. Y.
166509	do	Lake Huron	488	488	0	1916	South Rondout, N. Y	Do.
166446	do	Lake Michigan	480	480	0	1916	Rondout, N. Y	Do.
166780	do	Lake Placid	518	518	0	1917	Kingston, N. Y	Do.
165447	do	Lakeport	178	178	1	1913	Elizabethport, N. J	Do.
167006	do	Lake Superior	409	409	0	1916	South Rondout, N. Y	Do.
167301	do	Lake Tupper	541	541	0	1917	Kingston, N. Y	Do.
61173	do	[3] Lancaster	392	392	1	†1902	Elkton, Md	Philadelphia, Pa.
166479	do	Laredo	190	190	1	1913	Keyport, N. J	New York, N. Y.
48702	do	Larnie	380	380	1	1902	Elkton, Md	Philadelphia, Pa.
168002	Dredge	Larson Dredge No. 1	30	30	1	1919	Menominee, Mich	Milwaukee, Wis.
48660	Barge	Laura	292	292	1	1900	West New Brighton, N. Y	New York, N. Y.
67370	do	[4] Laura	176	176	5	1857	Aens, N. Y	Do.
168400	do	Laura R	321	321	1	1922	Kingston, N. Y	Do.
162129	do	Laura M. Keeler	389	389	1	1903	Elkton, Md	Do.
48562	do	Laurence	449	427	2	1887	New London, Conn	New London, Conn.
48651	do	Lawrence Redican	273	273	1	1899	West New Brighton, N. Y	New York, N. Y.
168298	do	Layland	950	950	6	1921	San Juan, P. R	San Juan, P. R.
163091	do	Le Baron S. Willard	468	444	0	1906	Gildersleeve, Conn	New York, N. Y.
165529	do	Leach Bros	424	424	1	1913	Kingston, N. Y	Do.
167295	do	Leesburg	296	296	1	1916	Tottenville, N. Y	Do.
165249	do	[5] Leeway	436	436	1	1913	Mariners Harbor, N. Y	Do.
163778	Scow	LEINSTER	316	316	0	1909	Ecorse, Mich	Buffalo, N. Y.
168287	Barge	Lelia May	8	8	1	1921	Mulberry, Ark	St. Louis, Mo.
167630	Scow	Lena	22	22	0	1919	Brinnon, Wash	Seattle, Wash.
167059	Canal boat	Leome & Dennis	108	101	1	1917	Cohoes, N. Y	Albany, N. Y.
167057	Barge	Leo Killian	240	240	1	1919	Kingston, N. Y	Do.
167013	do	Leo R	330	330	1	1910	Rondout, N. Y	New York, N. Y.
48622	Canal boat	Leon Robert	111	105	1	1896	Champlain, N. Y	Rouses Point, N. Y.
163522	do	Leon N. Fish	104	99	1	1908	Watervliet, N. Y	Do.
163482	Barge	Leslie	189	189	1	1904	Newburgh, N. Y	New York, N. Y.
165248	do	Leslie	291	291	1	1913	Camden, N. J	Philadelphia, Pa.
48704	do	Letty	383	365	1	1903	Gildersleeve, Conn	New York, N. Y.
168402	do	Lewi's Ferry	9	9	2	1922	Alexandria Bay, N. Y	Ogdensburg, N. Y.
165365	do	Lewis M	12	12	2	1913	Oquawka, Ill	Des Moines, Iowa.
165440	Scow	Lewis No 1	24	24	0	1904	Port Blakely, Wash	Seattle, Wash.
48600	Canal boat	Lewis H. Ross	103	98	1	1891	Champlain, N. Y	Albany, N. Y.
166432	Barge	Leyares Auction Boat	142	142	0	1896	Buffalo, N. Y	Cape Vincent, N. Y.
165962	Scow	Libby No. 1	7	7	0	1915	Shelton, Wash	Ketchikan, Alaska.
163127	Barge	Liberty	410	410	1	1907	Perth Amboy, N. J	New York, N. Y.
163517	Scow	Liberty	92	92	3	1897	do	Perth Amboy, N. J.
167245	Barge	Liberty	503	503	1	1918	Kingston, N. Y	New York, N. Y.
167391	do	[6] Liberty	247	240	1	1918	Cohoes, N. Y	Albany, N. Y.
167329	do	Liberty Bell	511	511	1	1918	South Rondout, N. Y	New York, N. Y.
167349	do	Liberty Bond	493	493	1	1918	Kingston, N. Y	Do.
167446	do	Liberty Loan	440	440	1	1918	South Rondout, N. Y	Do.
167308	do	Lieut. Murray	226	222	1	1918	Whitehall, N. Y	Albany, N. Y.
164460	Scow	Lighter No. 1	33	33	1	1909	Buffalo, N. Y	Buffalo, N. Y.
166111	Barge	[7] Lighter C. C. B. No. 1	435	435	1	1914	Kingston, N. Y	Boston, Mass.
166236	do	[8] Lighter C. C. B. No. 2	389	389	0	1912	South Rondout, N. Y	Do.
167389	do	Lila F. Hanley	247	247	1	1920	Cohoes, N. Y	Albany, N. Y.
48560	Scow	Lillian	112	112	2	1887	Brooklyn, N. Y	New York, N. Y.
163149	Barge	Lillian Aldrich	196	196	0	1906	Kingston, N. Y	Do.
48602	Canal boat	Lillian B. Hewitt	105	99	1	1902	Watervliet, N. Y	Albany, N. Y.
164086	Scow	[9] Lillico No. 1	435	435	0	1910	Port Blakely, Wash	Seattle, Wash.
166845	do	Lillico No. 9	29	29	0	1917	Seattle, Wash	Do.
166846	do	Lillico No. 10	29	29	0	1917	do	Do.
168369	do	Limit	258	258	0	1922	Petersburg, Alaska	Juneau, Alaska.
164175	Dredge	Lincoln	225	225	13	1893	Saginaw, Mich	Duluth, Minn.
164999	Scow	Linda	8	5	1	1912	Dresden, Me	Bath, Me.
163197	do	Linwood	15	8	1	1907	Bath, Me	Do.

[1] Formerly barge Blue Bird.
[2] Formerly barge David L. Morrison.
[3] Formerly barge Vulcan.
[4] Formerly barge Six Sisters.
[5] Formerly barge New York Dock Railway No. 29.
[6] Formerly barge Otto Peterson.
[7] Formerly barge Highview.
[8] Formerly barge William R. Rose.
[9] Formerly scow {a F. W. L. Co. No. 1, b W. T. & B. Co. 42.
† Rebuilt, 1915.

UNRIGGED MERCHANT VESSELS OF THE UNITED STATES—Continued.

Official No.	Class.	Name of vessel.	Gross tonnage.	Net tonnage.	Crew.	When built.	Where built.	Home port (where permanent document issues).
164599	Barge	Lithgow	370	370	0	1911	St. Michael, Alaska	St. Michael, Alaska.
166099	do	Liverpool	6	6	2	1913	Havana, Ill	Peoria, Ill.
163856	do	Lizzie Agnes	248	248	1	1909	Kingston, N. Y	New York, N. Y.
165742	do	Lizzie Harvey	426	426	1	1914	Brooklyn, N. Y	Do.
48678	do	Lizzie Horan	335	335	1	1901	Rondout, N. Y	Do.
163221	do	Lizzie Wallace	181	165	1	1882	Elizabeth City, N. C	Newport News, Va.
165025	Scow	Lloyd	11	11	0	1912	Hidden Inlet, Alaska	Ketchikan, Alaska.
162777	Canal boat	Lloyd N. Scott	102	97	1	1906	Rondout, N. Y	Albany, N. Y.
166206	Barge	Lockhart	235	235	1	1913	do	New York, N. Y.
167412	do	Lock Hart Safety	7	7	1	1916	Guion, Ark	St. Louis, Mo.
48631	Scow	Lockwood VIII	148	148	0	1898	Seattle, Wash	Seattle, Wash.
168418	Barge	Long-Bell No. 1	113	113	0	1919	Portland, Oreg	Portland, Oreg.
15632	do	Long Island City	339	302	1	1869	Greenpoint, N. Y	New York, N. Y.
162322	Scow	Lopez	15	15	0	1904	Lopez, Wash	Seattle, Wash.
164667	do	Lopez No. 2	6	6	0	1911	do	Port Townsend, Wash.
163550	Barge	LORAIN	596	503	1	1908	Cleveland, Ohio	Cleveland, Ohio.
166299	do	Lorain	294	294	1	1916	Brooklyn, N. Y	Baltimore, Md.
166509	do	Lorana	307	307	1	1900	do	New York, N. Y.
167007	do	Loreley	317	317	1	1917	do	Baltimore, Md.
166149	do	LORETTA	11	11	1	1915	Osage City, Mo	St. Louis, Mo.
167398	do	Loretta	452	452	1	1917	Kingston, N. Y	New York, N. Y.
165318	do	Loretta Monk	303	303	0	1912	do	Do.
166686	do	Loretta B. Haber	423	423	1	1916	do	Do.
168220	Canal boat	Lorraine	125	125	1	1921	Cohoes, N. Y	Albany, N. Y.
167327	Barge	Los Angeles Tuna Canning Co. No. 1	52	44	1	1915	Wilmington, Cal	Los Angeles, Cal.
164443	Scow	Lota	11	11	0	1911	Ketchikan, Alaska	Seattle, Wash.
162467	do	Lottie Koerber	58	58	2	1901	Buffalo, N. Y	Buffalo, N. Y.
163660	Barge	Louis	448	427	1	1908	Gildersleeve, Conn	New Haven, Conn.
216347	do	Louis Donald	14	14	2	1917	Sodus Point, N. Y	Cape Vincent, N. Y.
165253	do	Louis J. Dempsey	457	426	1	1913	Gildersleeve, Conn	Philadelphia, Pa.
48618	do	Louis O'Donnell	204	204	0	1888	Jersey City, N. J	New York, N. Y.
165497	Canal boat	Louis P. Fortin	105	99	1	1913	Watervliet, N. Y	Albany, N. Y.
166574	Barge	Louise	307	307	1	1900	Brooklyn, N. Y	New York, N. Y.
166280	do	Louise O. Crane	392	392	1	1916	Sharptown, Md	Wilmington, Del.
168249	do	Louisiana Girl	178	178	1	1912	New Orleans, La	Port Arthur, Tex.
48681	do	Lowndes	311	260	2	1901	Baltimore, Md	Baltimore, Md.
162368	do	Lucina	311	311	0	1904	Rondout, N. Y	New York, N. Y.
48675	Canal boat	Lucretia	117	111	1	1901	Whitehall, N. Y	Albany, N. Y.
200216	Barge	Lucretia	285	285	2	1903	Pocomoke City, Md	Baltimore, Md.
168272	do	Lucy K. McAllister	448	448	1	1920	Kingston, N. Y	New York, N. Y.
164913	Scow	Luella Palmer	18	10	1	1912	Bath, Me	Bath, Me.
203752	Barge	Lukern	49	49	0	1906	Everett, Wash	Port Townsend, Wash.
164400	Canal boat	Lula May	143	143	1	1893	Schuylerville, N. Y	New York, N. Y.
163217	Scow	Lumber Jack	127	127	3	1907	Superior, Wis	Duluth, Minn.
168316	Barge	Luna	163	163	1	1906	Brooklyn, N. Y	New York, N. Y.
163460	Scow	Luna Park	23	23	0	1908	Seattle, Wash	Seattle, Wash.
166484	do	Lundgren No. 2	16	16	0	1916	Winslow, Wash	Do.
167169	do	Lundgren No. 3	36	36	0	1918	Eagle Harbor, Wash	Do.
163323	Barge	Lusitania	476	476	1	1907	Perth Amboy, N. J	New York, N. Y.
111327	do	[1] Lycoming	389	389	0	1901	Pocomoke City, Md	Philadelphia, Pa.
53277	do	[2] LYNN	1,159	1,115	6	1893	Superior, Wis	Boston, Mass.
164844	do	[3] Lynnhaven	369	341	3	1912	Seaford, Del	Philadelphia, Pa.
48626	do	Lynx	539	539	1	1898	San Francisco, Cal	St. Michael, Alaska.
162409	Canal boat	Lyons Bros	105	99	1	1905	Watervliet, N. Y	Albany, N. Y.
48691	House boat	Lysander	171	171	2	1902	Alexandria Bay, N. Y	Cape Vincent, N. Y.
		M.						
166654	Barge	M. 4	246	246	1	1914	Orange, Tex	Galveston, Tex.
166655	do	M. 5	246	246	1	1914	do	Do.
166109	do	M. E. Co. No. 1	149	140	1	1915	Baltimore, Md	Baltimore, Md.
165788	Scow	M. No. 1	35	35	1	1914	Seattle, Wash	Seattle, Wash.
165635	Barge	M. G. O. Co. No. 6	155	155	1	1914	Lockmoor, La	Morgan City, La.
165703	do	M. G. O. Co. No. 7	258	258	1	1914	do	Port Arthur, Tex.
165704	do	M. G. O. Co. No. 8	258	258	1	1914	do	Do.
165730	do	M. G. O. Co. No. 9	350	350	1	1914	do	Morgan City, La.
165731	do	M. G. O. Co. No. 10	350	350	1	1914	do	Do.
165734	do	M. G. O. Co. No. 11	326	326	1	1914	do	Do.
166140	do	M. G. O. Co. No. 12	331	331	2	1915	Westlake, La	Port Arthur, Tex.
166269	do	M. G. O. Co. No. 13	378	378	0	1916	do	Galveston, Tex.
167696	do	M. G. O. Co. No. 20	79	79	0	1919	Orange, Tex	Port Arthur, Tex.
167697	do	M. G. O. Co. No. 21	79	79	0	1919	do	Do.
168332	Scow	M. M. Co. No. 10	89	89	0	1922	Bellingham, Wash	Seattle, Wash.
168070	Barge	†M. P. 20 (T)	521	521	2	1920	Kearny, N. J	New York, N. Y.
168071	do	†M. P. 21 (T)	521	521	2	1920	do	Do.
168072	do	†M. P. 22 (T)	521	521	2	1920	do	Do.
168073	do	†M. P. 23 (T)	521	521	2	1920	do	Do.

[1] Formerly barge Robert Donaldson.
[2] Formerly barge 130.
[3] Formerly barge Mollie Weston.
† Steel.

UNRIGGED MERCHANT VESSELS OF THE UNITED STATES—Continued.

Official No.	Class.	Name of vessel.	Gross tonnage.	Net tonnage.	Crew.	When built.	Where built.	Home port (where permanent document issues).
166369	Scow	M. P. Co. A	19	19	0	1916	Anacortes, Wash.	Seattle, Wash.
166370	do	M. P. Co. B	11	11	0	1916	do	Do.
166371	do	M. P. Co. C	18	18	0	1916	do	Do.
166400	do	M. P. Co. D	19	19	0	1916	do	Do.
166372	do	M. P. Co. 5	13	13	0	1916	do	Do.
167620	Barge	M. P. Co. No. 7	2,130	1,970	10	1919	Harrisburg, Tex.	Port Arthur, Tex.
166065	do	M. P. No. 1	318	318	2	1915	Baltimore, Md.	New York, N. Y.
166079	do	M. P. No. 2	564	564	2	1915	do	Do.
166126	do	M. P. No. 3 (tanker)	764	764	2	1915	Port Richmond, N. Y.	Do.
165212	Scow	M. S. P. Co. No. 1	20	20	1	1913	Seattle, Wash.	Seattle, Wash.
165213	do	M. S. P. Co. No. 2	20	20	0	1913	do	Do.
163840	Barge	M. T. No. 1	636	636	0	1909	Winslow, Wash.	Do.
163841	do	M. T. No. 2	636	636	0	1909	do	Do.
164892	do	M. T. No. 3	775	775	0	1912	do	Do.
164973	do	M. T. No. 4	815	815	0	1912	do	Do.
145382	Scow	[1] *M. T. No. 6*	1,315	1,315	0	1884	Portland, Oreg.	Do.
165589	do	M. T. Ry. No. 5	376	376	0	1914	Raymond, Wash.	Do.
166037	Barge	M. T. & T. Co. No. 36	277	277	1	1912	Brooklyn, N. Y.	New York, N. Y.
166015	do	M. T. & T. Co. No. 58	302	302	1	1915	Tottenville, N. Y.	Do.
166016	do	M. T. & T. Co. No. 60	302	302	1	1915	do	Do.
166017	do	M. T. & T. Co. No. 62	302	302	1	1915	do	Do.
166018	do	M. T. & T. Co. No. 64	302	302	1	1915	do	Do.
168302	Scow	M. W. No. 1	11	11	0	1921	Seattle, Wash.	Seattle, Wash.
162672	Barge	M. McMullen	223	223	1	1893	Port Richmond, N. Y.	New York, N. Y.
167497	do	M. Mathieson	300	300	1	1900	Brooklyn, N. Y.	Do.
167748	do	M. A. Brennan	241	241	1	1919	Athens, N. Y.	Albany, N. Y.
163914	do	M. A. Donnelly	373	373	1	1909	Kingston, N. Y.	New York, N. Y.
167691	do	M. A. Lenanhan	451	451	1	1919	Athens, N. Y.	Albany, N. Y.
166695	do	[2] M. A. Reynolds	484	484	1	1917	South Rondout, N. Y.	New York, N. Y.
167866	do	M. O. Ferry	8	8	1	1919	Mound City, Ill.	St. Louis, Mo.
166571	do	M. D. Wandell	353	353	1	1911	Rockland Lake, N. Y.	New York, N. Y.
166011	do	M. H. Hammond	232	228	1	1915	Rondout, N. Y.	Do.
164109	do	[3] M. J. McCaffrey	374	374	1	1909	Kingston, N. Y.	Do.
166363	do	M. J. O'Donnell	463	463	1	1913	Brooklyn, N. Y.	Do.
168293	do	M. J. Sheehy	426	426	1	1912	Kingston, N. Y.	Do.
167008	do	M. P. Ryley	135	135	0	1899	North Tonawanda, N. Y.	Oswego, N. Y.
167355	do	M. P. Warmuth	89	89	1	1918	Cape May Courthouse, N. J.	Philadelphia, Pa.
166572	do	M. W. Martin	307	307	1	1899	Brooklyn, N. Y.	New York, N. Y.
163330	do	Mabel	346	346	0	1907	Kingston, N. Y.	Do.
163857	do	Mabel	307	307	0	1909	do	Do.
167429	do	Mabel	306	306	0	1915	Verplancks Point, N. Y.	New Haven, Conn.
58055	do	[4] Machodoc	367	367	1	†1899	Elkton, Md.	Philadelphia, Pa.
164369	do	Macon	179	179	1	1908	Brooklyn, N. Y.	New York, N. Y.
51395	do	Macy	176	168	1	1898	South Rondout, N. Y.	Do.
166864	do	McAllister Bros. No. 8	141	141	1	1900	Rondout, N. Y.	Do.
166865	do	McAllister Bros. No. 11	212	212	1	1900	Brooklyn, N. Y.	Do.
166866	do	McAllister Bros. No. 12	214	214	1	1901	do	Do.
166252	do	McAllister Bros. No. 16	279	279	1	1904	do	Do.
166867	do	McAllister Bros. No. 17	165	165	1	1901	Rondout, N. Y.	Do.
166868	do	McAllister Bros. No. 18	333	333	1	1902	Kingston, N. Y.	Do.
166869	do	McAllister Bros. No. 20	275	275	1	1903	Brooklyn, N. Y.	Do.
167083	do	McAllister Bros. No. 21	201	201	0	1883		Do.
166870	do	McAllister Bros. No. 22	258	258	1	1903	Rondout, N. Y.	Do.
166871	do	McAllister Bros. No. 23	238	238	1	1904	do	Do.
167096	do	McAllister Bros. No. 24	145	145	0	1902	do	Do.
42840	do	[5] McAllister Bros. No. 28	337	337	1	1899	Brooklyn, N. Y.	Do.
34380	do	[6] McAllister Bros. No. 29	352	320	1	1899	do	Do.
63014	do	[7] McAllister Bros. No. 30	153	153	1	1899	do	Do.
37007	do	[8] McAllister Bros. No. 31	109	109	1	1900	do	Do.
50479	do	[9] McAllister Bros. No. 32	196	174	1	1897	Long Island City, N. Y.	Do.
66872	do	McAllister Bros. No. 35	383	383	1	1904	Rondout, N. Y.	Do.
166873	do	McAllister Bros. No. 37	304	304	1	1904	do	Do.
166874	do	McAllister Bros. No. 38	239	239	1	1904	Kingston, N. Y.	Do.
166875	do	McAllister Bros. No. 39	217	217	1	1904	do	Do.
167085	do	McAllister Bros. No. 40	377	377	0			Do.
166876	do	McAllister Bros. No. 43	270	270	1	1905	Rondout, N. Y.	Do.
167157	do	McAllister Bros. No. 45	144	144	1			Do.
166877	do	McAllister Bros. No. 46	228	228	1	1905	Rondout, N. Y.	Do.
167086	do	McAllister Bros. No. 47	135	135	1		Damascus, N. Y.	Do.
166878	do	McAllister Bros. No. 48	332	332	1	1904	Kingston, N. Y.	Do.
166253	do	McAllister Bros. No. 52	301	301	1	1910	Rondout, N. Y.	Do.
166879	do	McAllister Bros. No. 54	236	236	1	1907	Noank, Conn.	Do.
166880	do	McAllister Bros. No. 55	354	354	1	1907	Brooklyn, N. Y.	Do.
166881	do	McAllister Bros. No. 57	282	282	1	1909	Rondout, N. Y.	Do.
166882	do	McAllister Bros. No. 58	309	309	1	1911	do	Do.

[1] Formerly st. p. Tacoma.
[2] Formerly barge James A. Murray.
[3] Formerly barge Hattie L. Aldrich.
[4] Formerly barge Sirius.
[5] Formerly barge Henry H. Lee.
[6] Formerly barge Charles Hough.
[7] Formerly barge W. H. Hall.
[8] Formerly barge Frances A. Hall.
[9] Formerly barge Thomas M. Pansora.
† Rebuilt, 1915.

UNRIGGED MERCHANT VESSELS OF THE UNITED STATES—Continued.

Official No.	Class.	Name of vessel.	Gross tonnage.	Net tonnage.	Crew.	When built.	Where built.	Home port (where permanent document issues).
166883	Barge	McAllister Bros. No. 59	266	266	1	1911	Rondout, N. Y.	New York, N. Y.
166884	do	McAllister Bros. No. 60	234	234	1	1912	Port Richmond, N. Y.	Do.
167087	do	McAllister Bros. No. 61	374	374	1			Do.
165303	do	McAllister Bros. No. 63	415	415	1	1912	Kingston, N. Y.	Do.
166886	do	McAllister Bros. No. 64	334	334	1	1913	Port Richmond, N. Y.	Do.
166887	do	McAllister Bros. No. 67	201	201	1	1913	do	Do.
166888	do	McAllister Bros. No. 69	221	222	1	1908	Rondout, N. Y.	Do.
166890	do	McAllister Bros. No. 71	387	387	1	1914	Port Richmond, N. Y.	Do.
166891	do	McAllister Bros. No. 72	310	310	1	1914	Brooklyn, N. Y.	Do.
167089	do	McAllister Bros. No. 74	285	285	1			Do.
167090	do	McAllister Bros. No. 75	219	219	1			Do.
166892	do	McAllister Bros. No. 76	431	431	1	1916	Port Richmond, N. Y.	Do.
166893	do	McAllister Bros. No. 77	285	285	1	1916	Kingston, N. Y.	Do.
166254	do	McAllister Bros. No. 78	363	363	1	1916	Port Richmond, N. Y.	Do.
166894	do	McAllister Bros. No. 79	275	275	1	1916	Kingston, N. Y.	Do.
167092	do	McAllister Bros. No. 81	203	203	0			Do.
166895	do	McAllister Bros. No. 82	300	300	1	1916	Athens, N. Y.	Do.
166896	do	McAllister Bros. No. 84	238	238	1	1917	Port Richmond, N. Y.	Do.
165964	do	McBee	10	10	0	1914	Straw Plains, Tenn.	Chattanooga, Tenn.
162020	do	[1] McCaffrey Line	477	477	1	1903	West New Brighton, N. Y.	New York, N. Y.
166927	do	McCrosky No. 1	35	35	1	1917	Los Angeles, Cal.	Los Angeles, Cal.
35562	do	[2] McCusker and Schroeder	287	278	1	1899	Gildersleeve, Conn.	New York, N. Y.
168050	do	McGee's Ferry	7	7	1	1919	Oneal, Ark.	St. Louis, Mo.
51376	Scow	McKinley	22	22	0	1900	Anacortes, Wash.	Juneau, Alaska.
163249	Barge	McNab	633	633	1	1906	St. Michael, Alaska	St. Michael, Alaska.
167104	do	Madeira	317	317	1	1917	Brooklyn, N. Y.	Baltimore, Md.
163257	Scow	Madelaine	408	408	1	1907	Bath, N. Y.	New York, N. Y.
51412	Barge	Madeline	343	320	1	1901	Gildersleeve, Conn.	Do.
168211	do	Madeline	437	437	1	1920	Kingston, N. Y.	Albany, N. Y.
165124	do	Madge	336	336	1	1913	Suffolk, Va.	New York, N. Y.
167094	do	Mae Lenahan	337	332	1	1917	Athens, N. Y.	Albany, N. Y.
163677	Scow	Maggie	79	79	0	1908	Camano, Wash.	Port Townsend, Wash.
166086	Canal boat	Maggie C. Accles	110	102	1	1905	Buffalo, N. Y.	Albany, N. Y.
51276	Barge	Maggie Donaldson	355	355	1	1896	Elkton, Md.	Philadelphia, Pa.
51453	do	Maggie Feeney	333	333	1	1902	Rondout, N. Y.	New York, N. Y.
162059	do	Maggie G. Lubey	350	350	1	1903	do	Do.
166444	do	Maggie J. Hall	99	99	2	1916	Euchee, Tenn.	Chattanooga, Tenn.
51456	do	Magnolia	151	104	2	1903	Baltimore, Md.	Baltimore, Md.
167700	Canal boat	Magnolia	122	113	1	1905	Lockport, N. Y.	Rouses Point, N. Y.
167138	Barge	Magnolia Petroleum Co. No. 6 (tanker)	527	527	1	1917	Harrisburg, Tex.	Port Arthur, Tex.
166178	do	Magnolene (tanker)	840	840	3	1915	Westlake, La.	Do.
164554	do	Maher Bros.	287	287	1	1911	Kingston, N. Y.	New York, N. Y.
51466	do	MAHONING (tanker)	229	220	1	1903	Camden, N. J.	Port Arthur, Tex.
51247	do	Majestic	285	285	0	1894	Gildersleeve, Conn.	New York, N. Y.
162674	Dredge	MAJESTIC	560	372	8	1905	Manitowoc, Wis.	Duluth, Minn.
167264	Barge	Major Murray	253	246	1	1918	Cohoes, N. Y.	Albany, N. Y.
163932	do	Malcolm	449	433	1	1909	Gildersleeve, Conn.	New York, N. Y.
51301	Scow	Mame	5	5	0	1896	Anacortes, Wash.	Port Townsend, Wash.
164143	Barge	Mame Cavanagh	372	372	1	1908	Kingston, N. Y.	New York, N. Y.
167580	do	Mame A. Murray	274	267	1	1919	Cohoes, N. Y.	Albany, N. Y.
51338	do	Mamie	283	270	1	1899	Gildersleeve, Conn.	New York, N. Y.
51351	do	Mamie Fahy	294	294	1	1899	Rondout, N. Y.	Do.
166840	Canal boat	Mamie Hanley	133	133	1	1906	Whitehall, N. Y.	Do.
162311	Barge	Mamie & Frank	345	345	0	1904	Rondout, N. Y.	Do.
166897	do	Mammoth	1,392	1,361	3	1917	Ambridge, Pa.	New Orleans, La.
166053	Canal boat	[3] Manhasset	129	129	1	1890	Buffalo, N. Y.	New Haven, Conn.
166308	Barge	Manitou	263	263	2	1916	Wabasha, Minn.	Milwaukee, Wis.
165187	do	MANITOWOC	2,065	2,065	1	1913	Manitowoc, Wis.	Do.
164213	Canal boat	Manley D. Marshall	105	100	1	1901	Northumberland, N. Y.	Albany, N. Y.
166098	Scow	Manson No. 3	37	37	0	1915	Tacoma, Wash.	Seattle, Wash.
167111	Barge	Manufacturer	301	301	1	1916	Edgewater, N. J.	New York, N. Y.
50970	Scow	March	138	134	2	1874	Brooklyn, N. Y.	Do.
51330	do	March	104	104	0	1895	Tacoma, Wash.	Tacoma, Wash.
67330	do	[4] Marcoul	175	175	3	1892	Duluth, Minn.	Duluth, Minn.
51436	Barge	Margaret	345	345	1	1902	Rondout, N. Y.	New York, N. Y.
162030	do	Margaret	384	368	0	1903	Gildersleeve, Conn.	Do.
162549	Canal boat	Margaret	104	99	1	1905	Rondout, N. Y.	Albany, N. Y.
163239	Barge	Margaret	345	345	1	1907	Kingston, N. Y.	New York, N. Y.
167274	House boat	Margaret III	104	104	1	1918	Toms River, N. J.	Philadelphia, Pa.
168189	Canal boat	Margaret D.	146	146	1	(†)	(†)	Albany, N. Y.
166582	Barge	Margaret K	447	447	1	1916	Rondout, N. Y.	Do.
162529	Canal boat	Margaret Carbray	103	98	1	1904	Champlain, N. Y.	Do.
51421	Barge	Margaret Hart	300	300	1	1901	Rondout, N. Y.	New York, N. Y.
163394	do	Margaret Leach	399	399	1	1907	Kingston, N. Y.	Do.
166757	do	Margaret Murray	247	240	1	1917	Cohoes, N. Y.	Albany, N. Y.

[1] Formerly barge B. R. Dudley.
[2] Formerly barge Dorothea.
[3] Formerly canal boat Jennie & Raymond Shean.
[4] Formerly scow No. 12.
† Unknown.

UNRIGGED MERCHANT VESSELS OF THE UNITED STATES—Continued.

Official No.	Class.	Name of vessel.	Gross tonnage.	Net tonnage.	Crew.	When built.	Where built.	Home port (where permanent document issues).
162680	Barge	[1]Margaret Scully	396	378	0	1906	Gildersleeve, Conn.	New Haven, Conn.
164203	Canal boat	Margaret A. Hines	129	125	1	1910	Whitehall, N. Y.	Albany, N. Y.
167384	Barge	Margaret A. Flannery	431	431	1	1918	Kingston, N. Y.	New York, N. Y.
56699	....do	[2]Margaret E. Bunting	447	447	1	1902	Elkton, Md.	Philadelphia, Pa.
165327	Canal boat	Margaret M. Feeley	108	100	0	1913	Whitehall, N. Y.	Albany, N. Y.
167440	Barge	Margaret T. Bulger	359	359	1	1917	Kingston, N. Y.	New York, N. Y.
51446	....do	Margaret T. Greer	322	322	1	1902	Sleightsburg, N. Y.	Do.
163926	Canal boat	Marguerite Egan	124	117	1	1909	Whitehall, N. Y.	Albany, N. Y.
51305	Barge	Maria	153	153	1	1898	Port Richmond, N. Y.	New York, N. Y.
166600	....do	Maria	289	289	1	1906	Camden, N. J.	Do.
165051	Canal boat	Marian O'Neill	104	99	1	1912	Rondout, N. Y.	Albany, N. Y.
162426	Barge	Marian B. Harris	373	373	1	1905	Brooklyn, N. Y.	New York, N. Y.
166823	....do	Mario	313	313	1	1913	Rondout, N. Y.	Do.
168205	....do	Marie A. Ryan	432	432	1	1917	Kingston, N. Y.	Do.
165498	Canal boat	Marie C. Hanley	108	100	1	1913	Whitehall, N. Y.	Albany, N. Y.
51356	Barge	Marietta	313	261	2	1900	Baltimore, Md.	Baltimore, Md.
166975	Canal boat	Marine Station No. 1	145	138	0	1903	Buffalo, N. Y.	Buffalo, N. Y.
166976	....do	Marine Station No. 2	148	143	0	1891	....do	Do.
166977	....do	Marine Station No. 3	142	126	0	1891	....do	Do.
51232	Barge	Marion	134	127	1	1893	Rondout, N. Y.	New York, N. Y.
51285	....do	Marion	393	369	0	1898	Gildersleeve, Conn.	Do.
51316	....do	Marion	178	165	1	1898	Tottenville, N. Y.	Do
166343	....do	Marion	322	322	0	1915	South Rondout, N. Y.	Do.
166573	....do	Marion	353	353	1	1916	Rockland Lake, N. Y.	Do.
164275	Canal boat	Marion Heffern	106	99	1	1910	Rondout, N. Y.	Albany, N. Y.
166989	....do	Marion Murray	117	113	1	1910	Schuylerville, N. Y.	Do.
166399	Barge	Marion B. Murphy	284	284	1	1912	Kingston, N. Y.	New York, N. Y.
51270	....do	Marion E. Bulley	204	204	1	1896	South Rondout, N. Y.	Do.
167907	....do	Marion E. Bulley	499	499	1	1920	....do	Do.
167275	....do	Marion Van R	422	418	1	1918	Kingston, N. Y.	Do.
163355	....do	Marjorie D	371	371	1	1907	Eddyville, N. Y.	Do.
162172	....do	Markatanna	140	140	4	1904	Clinton, Iowa	Chicago, Ill.
51457	....do	Marlin	365	365	1	1900	Elkton, Md.	Philadelphia, Pa.
162438	....do	Marten	761	761	1	1905	Winslow, Wash.	St. Michael, Alaska.
51452	....do	Martha Wood	315	315	0	1901	Rondout, N. Y.	New York, N. Y.
165871	....do	Martha S. Chandler	302	302	1	1914	Kingston, N. Y.	Do.
165866	Scow	Martin	31	31	0	1915	Seattle, Wash.	Seattle, Wash.
167591	Barge	Martin Ferry	12	12	1	1919	Morrilton, Ark.	St. Louis, Mo.
163340	....do	Martin P. Horan	373	373	0	1907	Kingston, N. Y.	New York, N. Y.
51379	....do	Mary	73	73	2	1898	Syracuse, N. Y.	Cape Vincent, N. Y.
167531	Scow	Mary	20	20	0	1914	Seattle, Wash.	Seattle, Wash.
163710	....do	Mary Ann	99	99	0	1908	Bremerton, Wash.	Do.
164410	....do	Mary Ann No. 2	111	111	0	1903	....do	Tacoma, Wash.
165024	....do	Mary Ann No. 3	37	37	0	1912	....do	Seattle, Wash.
162398	Barge	Mary Augusta	310	310	1	1904	Eddyville, N. Y.	New York, N. Y.
163615	....do	Mary Bernardine	408	397	2	1908	Kingston, N. Y.	Do.
162106	....do	Mary Bulger	281	281	1	1903	Rondout, N. Y.	Do.
166774	....do	Mary Cleary	528	528	0	1917	Kingston, N. Y.	Do.
166401	Canal boat	Mary Costello	227	227	8	1916	Whitehall, N. Y.	Albany, N. Y.
168120	Barge	Mary Doherty	446	446	1	1920	Kingston, N. Y.	New York, N. Y.
164145	Canal boat	Mary E	104	99	1	1896	Tonawanda N. Y.	Philadelphia, Pa.
162825	....do	Mary Gill	104	98	1	1906	Waterviiet, N. Y.	Albany, N. Y.
163545	Barge	Mary H	410	410	1	1903	South Rondout, N. Y.	New York, N. Y.
166863	Canal boat	[3]Mary Hanley	134	134	1	1910	Whitehall, N. Y.	Do.
165846	Barge	Mary K	270	270	0	1909	Kingston, N. Y.	Do.
168288	House boat	Mary Lee	50	50	0	1922	Brownsville, Ky.	Louisville, Ky.
164989	Canal boat	Mary Malia	120	113	1	1910	Whitehall, N. Y.	Albany, N. Y.
162626	Barge	Mary Mason	243	243	1	1892	Port Richmond, N. Y.	New York, N. Y.
51406	....do	Mary McAndrew	301	301	1	1901	Sleightsburg, N. Y.	Do.
51415	....do	Mary Monk	322	322	1	1900	....do	Do.
166611	....do	Mary O'Boyle	383	383	1	19 6	Rondout, N. Y.	Do.
51407	....do	Mary Quigley	301	301	1	1900	West New Brighton, N. Y.	Do.
166189	....do	Mary R	488	488	0	1915	Rondout, N. Y.	Do.
167030	....do	Mary A. Baker	447	447	1	1917	Kingston, N. Y.	Albany, N. Y.
165373	Canal boat	Mary A. Deegan	105	98	1	1913	Rondout, N. Y.	New York, N. Y.
168051	Barge	Mary A. Dwyer	377	377	1	19.0	Kingston, N. Y.	Albany, N. Y.
164851	Canal boat	Mary A. Fee	127	121	1	1912	Whitehall, N. Y.	New York, N. Y.
162450	Barge	Mary A. Hooper	313	282	3	1905	Pocomoke City, Md.	Wilmington, Del.
166045	....do	Mary A. Kennelly	480	480	1	1914	Athens, N. Y.	New York, N. Y.
167655	....do	Mary A. Kenny	442	442	1	1916	Brooklyn, N. Y.	Do.
166826	Canal boat	Mary A. Monk	179	179	0	1912	Whitehall, N. Y.	Do.
165043	....do	[4]Mary A. O'Connor	187	181	1	1912	....do	Albany, N. ...
165737	Barge	[5]Mary B. Howard	642	642	1	1914	Kingston, N. Y.	New York, N. Y.
164925	....do	Mary B. King	229	229	1	1901	Grassy Point, N. Y.	Do.
51317	....do	Mary C. Groves	110	105	1	1898	Whitehall, N. Y.	Do.
51339	....do	Mary C. McNally	379	379	1	1897	Elkton, Md.	Wilmington, Del.
163416	....do	Mary E. Creighton	380	380	1	1908	Kingston, N. Y.	New York, N. Y.

[1] Formerly barge {(a) Louis. (b) B. S. Hinkley.
[2] Formerly barge Robert S. McCracken.
[3] Formerly canal boat Irene Hanley.
[4] Formerly canal boat John J. Ryan.
[5] Formerly barge E. H. Racquet.

UNRIGGED MERCHANT VESSELS OF THE UNITED STATES—Continued.

Official No.	Class.	Name of vessel.	Gross tonnage.	Net tonnage.	Crew.	When built.	Where built.	Home port (where permanent document issues).
168259	Barge	Mary E. Dillon	232	232	1	1921	W. New Brighton, N. Y.	New York, N. Y.
166139	Canal boat	Mary E. Nealer	108	100	1	1916	Waterford, N. Y.	Rouses Point, N. Y.
167082	Barge	Mary E. Sheridan	447	447	1	1917	Rondout, N. Y.	Albany, N. Y.
168169	do	[1]Mary F. Chapman	265	265	1	1921	Watervliet, N. Y.	Do.
162566	do	Mary F. Flannery	374	374	1	1905	Rondout, N. Y.	New York, N. Y.
51449	do	Mary F. Hughes	295	295	1	1901	do	Do.
167461	do	Mary F. Scully	426	426	1	1918	Kingston, N. Y.	Perth Amboy, N. J.
167766	do	Mary H. McAllister	447	447	1	1919	do	Albany, N. Y.
162215	Canal boat	Mary J. Oliver	101	96	1	1904	Whitehall, N. Y.	Do.
163640	Barge	[2]Mary J. Sparks	107	99	1	1879	Buffalo, N. Y.	Philadelphia, Pa.
167044	do	Mary K. Freeman	343	343	1	1906	Rondout, N. Y.	New York, N. Y.
167888	do	Mary L. Raftery	247	247	1	1920	Cohoes, N. Y.	Albany, N. Y.
163523	Canal boat	Mary M. Richard	104	99	1	1908	Watervliet, N. Y.	Do.
166546	do	Mary R. Needham	110	102	1	1916	Rondout, N. Y.	Do.
167953	Barge	Mary T. Morrissey	197	197	1	1920	Kingston, N. Y.	Do.
163356	do	Mary Ellen Wood	393	393	1	1907	do	Boston, Mass.
166624	Scow	Mary & Frank	390	390	1	†1899	do	New York, N. Y.
51462	do	Maryland	361	361	3	1905	Elkton, Md	Wilmington, Del.
162523	do	Marysville	12	12	0	1908	Marysville, Wash	Port Townsend, Wash.
165145	Dredge	Mascot	364	364	12	1879	Baltimore, Md	New York, N. Y.
167124	Barge	Massillon	317	317	1	1917	Brooklyn, N. Y.	Baltimore, Md.
165773	do	Masterpiece	483	483	1	1914	do	New York, N. Y.
163962	do	MASTODON	1,729	1,729	4	1909	Camden, N. J.	New Orleans, La.
67486	do	[3]Mattapony	363	363	1	1900	Elkton, Md	Philadelphia, Pa.
51259	Scow	Mattie and Willie	232	232	0	1893	Rondout, N. Y.	New York, N. Y.
163446	Barge	Mauch Chunk	529	501	2	1908	Noank, Conn	Do.
164971	Scow	Maud	43	43	0	1912	Anacortes, Wash	Seattle, Wash.
51448	do	Maud S	44	44	0	1901	do	Port Townsend, Wash.
167686	Barge	Maude L. Foster	423	423	1	1918	Kingston, N. Y.	New York, N. Y.
163365	do	Mauretania	476	476	1	1907	Perth Amboy, N. J.	Do.
162627	do	Maurice It	389	389	1	1905	Rondout, N. Y.	Perth Amboy, N. J.
167922	do	Maurice Powell	480	480	1	1920	West Haven, Conn	New York, N. Y.
51294	Scow	May	5	5	0	1897	Blaine, Wash	Seattle, Wash.
163437	Barge	May	153	153	2	1907	Brooklyn, N. Y.	New York, N. Y.
164387	Scow	May	7	7	0	1911	Seattle, Wash	Port Townsend, Wash.
164894	do	May	6	6	0	1912	Padilla, Wash	Do.
165760	Canal boat	May A. Maher	127	114	1	1913	Whitehall, N. Y.	Albany, N. Y.
93172	Barge	Mayflower	33	33	3	1900	Oshkosh, Wis	Milwaukee, Wis.
167315	Scow	Maynard	25	25	0	1914	Detroit, Mich	Detroit, Mich.
166669	Barge	Mayport	271	271	2	1917	Elizabethport, N. J.	New York, N. Y.
165714	Scow	Maywood No. 1	27	27	1	1914	Green Bay, Wis	Marquette, Mich.
162339	do	Mead No. 1	265	265	0	1904	Tacoma, Wash	Tacoma, Wash.
163261	do	Mead No. 2	255	255	0	1907	do	Do.
167388	Barge	Meadow	23	23	1	1918	Cape Vincent, N. Y.	Cape Vincent, N. Y.
165671	Canal boat	Melinda Reilly	104	98	1	1914	Waterford, N. Y.	Albany, N. Y.
164828	Scow	Melozi	61	61	0	1912	Seattle, Wash	Seattle, Wash.
162644	do	Menusha	203	203	0	1905	Everett, Wash	Port Townsend, Wash.
167880	Barge	Mercer	411	411	1	1919	West New Brighton, N. Y.	New York, N. Y.
51275	do	Mercury	337	337	1	1897	Elkton, Md	Philadelphia, Pa.
163531	do	Messenger	410	410	1	1908	Perth Amboy, N. J.	New York, N. Y.
167650	do	Metz	301	301	1	1919	New Bern, N. C.	Do.
167755	do	MEX 32	81	81	0	1919	New Orleans, La.	Port Arthur, Tex.
167756	do	MEX 33	81	81	0	1919	do	Do.
165703	do	M. G. O. Co. 7	258	258	0	1914	Westlake, La.	Morgan City, La.
165704	do	M. G. O. Co. 8	258	258	0	1914	do	Do.
165730	do	M. G. O. Co. 9	350	350	0	1914	do	Do.
165731	do	M. G. O. Co. 10	350	350	0	1914	do	Do.
165734	do	M. G. O. Co. 11	326	326	0	1914	Elkton, Md	Philadelphia, Pa.
168365	do	Miami	351	343	2	1922	Chester, Pa	Port Arthur, Tex.
163282	do	Miami	191	191	1	1907	Kingston, N. Y.	New York, N. Y.
164699	do	Michael Francis	382	382	1	1911	do	Do.
51461	do	Michael Henry	314	314	1	1901	Rondout, N. Y.	Do.
51386	do	Michael Hollerin	291	248	1	1900	Perth Amboy, N. J.	Do.
167356	do	Michael Howard	502	494	1	1918	Kingston, N. Y.	Do.
164141	Canal boat	Michael E. Finnican	106	99	1	1910	Rondout, N. Y.	Albany, N. Y.
167745	Barge	Michael J. Byrnes, jr	247	247	1	1919	Cohoes, N. Y.	Do.
167265	do	Michael J. Maher	241	229	1	1918	Kingston, N. Y.	Do.
165343	do	Michael J. Tucker	111	104	1	1907	Whitehall, N. Y.	Do.
51464	Canal boat	Michael W. Waters	103	97	1	1903	do	Rouses Point, N. Y.
91830	Barge	Michigan	71	71	0	1885	Portland, Oreg	Port Townsend, Wash.
165720	Scow	MICHIGAN ALKALI No. 1	34	34	0	1913	Wyandotte, Mich	Detroit, Mich.
164486	do	Microbe	5	5	0	1911	Seattle, Wash	Seattle, Wash.
51410	do	Middaugh	158	158	0	1901	Stellacoom, Wash	Tacoma, Wash.
163518	do	Middlesex	74	74	2	1896	Perth Amboy, N. J.	Perth Amboy, N. J.
162275	do	Mike Martin	30	30	0	1904	Loring, Alaska	Ketchikan, Alaska.
51459	Barge	Mildred	282	282	0	1901	Sleightsburg, N. Y.	New York, N. Y.
165265	do	Mildred	446	446	1	1913	Kingston, N. Y.	Do.

[1] Formerly barge William A. De Mars.
[2] Formerly canal boat Addie Hadcock.
[3] Formerly barge Now Then.
† Rebuilt, 1910.

UNRIGGED MERCHANT VESSELS OF THE UNITED STATES—Continued.

Official No.	Class.	Name of vessel.	Gross tonnage.	Net tonnage.	Crew.	When built.	Where built.	Home port (where permanent document issues).
164025	Barge	Mildred McNally	494	494	2	1910	Elkton, Md	Wilmington, Del.
166794	do	Milestone	334	334	1	1917	Tomkins Cove, N. Y	New York, N. Y.
51196	do	Millie	153	146	1	1889	do	Do.
164985	Scow	MILWAUKEE No. 22	762	762	2	1912	Cleveland, Ohio	Duluth, Minn.
166928	Barge	Mims Barge	11	11	0	1917	Dardanelle, Ark	St. Louis, Mo.
51288	do	Minerva	25	25	0	1898	Ballard, Wash	Port Townsend, Wash.
163145	do	Minerva	232	222	1	1907	Brooklyn, N. Y	New York, N. Y.
166601	do	Minerva	307	307	0	1906	Camden, N. J	Do.
168216	Canal boat	Minerva	125	125	1	1921	Cohoes, N. Y	Albany, N. Y.
51287	Barge	Mink	539	539	0	1898	San Francisco, Cal	St. Michael, Alaska.
164260	Scow	Mink	11	11	0	1910	Quadra, Alaska	Seattle, Wash.
166990	Canal boat	Minnie C. Murray	117	113	1	1909	Schuylerville, N. Y	Albany, N. Y.
166553	do	Minnie D. Kennelly	411	411	0	1916	Athens, N. Y	New York, N. Y.
162277	do	Minnie T. Robinson	266	262	2	1904	Pocomoke City, Md	Wilmington, Del.
166113	Barge	Mira No. 2	11	11	1	1913	Arkansas City, Ark	St. Louis, Mo.
167323	do	Mission	26	26	1	1916	Wilmington, Cal	Los Angeles, Cal.
164645	do	Mizzoo	550	550	1	1911	St. Michael, Alaska	St. Michael, Alaska.
162274	Scow	Mr. Dooley	30	30	0	1904	Loring, Alaska	Ketchikan, Alaska.
168279	Barge	Mo. Ark	17	17	1	1921	Clarendon, Ark	St. Louis, Mo.
162902	do	Mobile	201	201	2	1906	Brooklyn, N. Y	New York, N. Y.
166944	do	Mobile +	766	746	1	1917	Elkton, Md	New London, Conn.
162624	do	[1] Mobjack	426	426	1	1905	do	New York, N. Y.
165512	do	Moccasin	473	473	1	1913	do	Do.
51320	do	Mocha	123	84	1	1898	Eddyville, N. Y	Do.
92898	do	Modoc	418	418	0	1898	Portland, Oreg	Juneau, Alaska.
100660	do	[2] Mohawk	193	193	2	1898	do	Seattle, Wash.
164640	do	Mohawk	466	466	1	1911	Elkton, Md	Philadelphia, Pa.
167904	Dredge	[†] Mohawk	54	54	5	1908	Fort Edward, N. Y	Boston, Mass.
168225	Canal boat	Mohegan	160	160	1	1911	Tonawanda, N. Y	Albany, N. Y.
162704	Dredge	Mollie	286	286	1	1898	Brooklyn, N. Y	New York, N. Y.
162965	Scow	Mollie	12	12	0	1906	Tacoma, Wash	Tacoma, Wash.
163242	Canal boat	Mollie J. Boles	103	98	1	1907	Whitehall, N. Y	Albany, N. Y.
165972	do	Molly D. Robert	104	98	1	1915	Waterford, N. Y	Rouses Point, N. Y.
166324	Scow	Monadnock	22	14	1	1915	Dresden, Me	Bath, Me.
51251	Barge	Monarch	675	655	8	1895	Brooklyn, N. Y	New York, N. Y.
50687	do	Monitor	120	114	2	1871	do	Do.
165861	do	Monitor	16	16	1	1915	Keithsburg, Ill	St. Louis, Mo.
164996	do	Monk	265	265	0	1912	Kingston, N. Y	New York, N. Y.
167418	do	[3] Monk Boys	488	480	1	1918	do	Do.
168016	do	Monk Girls	457	457	1	1920	do	Do.
162642	do	Monocacy	150	150	1	1905	Port Richmond, N. Y	Baltimore, Md.
165206	do	Monocacy	466	466	1	1913	Chesapeake City, Md	Philadelphia, Pa.
51460	do	Monongahela	235	184	2	1903	Baltimore, Md	Baltimore, Md.
166778	do	Monroe	439	439	0	1917	South Rondout, N. Y	New York, N. Y.
162759	Scow	MONROE DOCTRINE	446	446	0	1897	Buffalo, N. Y	Buffalo, N. Y.
51398	Barge	Monrovia	144	126	2	1901	Port Richmond, N. Y	Baltimore, Md.
162602	do	Montana	151	104	1	1906	Baltimore, Md	Do.
162796	do	Montana	922	922	1	1906	Winslow, Wash	St. Michael, Alaska.
165396	do	Monterey	229	229	1	1913	Brooklyn, N. Y	New York, N. Y
166505	do	[4] Montezuma No. 1 +	310	310	1	1916	Jacksonville, Fla	Do.
166506	do	[5] Montezuma No. 2	310	310	1	1916	do	Do.
51422	do	Moody Lee	163	163	2	1900	Brooklyn, N. Y	Do.
164723	do	MOON	211	211	0	1910	Ambridge, Pa	Port Arthur, Tex.
51263	do	Moonlight	283	283	1	1893	South Rondout, N. Y	New York, N. Y.
165999	do	Moonlight No. 2	19	19	1	1915	Charleston, W. Va	Pittsburgh, Pa.
167190	do	MOOREMACK No. 2	603	579	0	1900	Shooters Island, N. Y	Fall River, Mass.
163152	do	Moose	875	875	0	1907	Winslow, Wash	St. Michael, Alaska.
167298	Scow	Moran	15	15	0	1918	Algonac, Mich	Detroit, Mich.
51393	do	Moran No. 1	33	33	0	1900	Seattle, Wash	Seattle, Wash.
165075	Barge	Moran No. 8	206	206	0	1906	Brooklyn, N. Y	New York, N. Y.
165090	do	Moran No. 12	208	208	0	1906	do	Do.
165082	do	Moran No. 14	218	218	0	1904	do	Do.
167173	do	Moran Towing & Transportation Co. No. 46.	335	335	0	1918	Tottenville, N. Y	Do.
59493	do	[6] Moran Towing & Transportation Co. No. 54.	250	250	1	1898	New York, N. Y	Do.
167202	do	Moran Towing & Transportation Co. No. 56.	341	341	0	1918	Tottenville, N. Y	Do.
167598	do	Moreland Ferry	8	8	1	1919	Knoxville, Ark	St. Louis, Mo.
163435	do	Morgan City	507	507	1	1908	Perth Amboy, N. J	New York, N. Y.
164694	do	Morganton	6	6	1	1911	Morganton, Tenn	Chattanooga, Tenn.
51380	do	Morning Star	214	214	0	1900	South Rondout, N. Y	New York, N. Y.
163326	do	Morning Star	178	178	1	1907	Brooklyn, N. Y	Do.
30294	do	[7] Morrisdale	351	351	1	1902	Rondout, N. Y	Do.
167597	do	Morrison Bluff Ferry	7	7	1	1918	Scranton, Ark	St. Louis, Mo.
165443	Scow	Morse Bros. No. 1	20	20		1913	Bath, Me	Bath, Me.

[1] Formerly barge Tioga.
[2] Formerly st. s. Inland Flyer.
[3] Formerly barge Cullen No. 120.
[4] Formerly barge S Baxter & Co. No. 3.
[5] Formerly barge G. S. Baxter & Co. No. 3.
[6] Formerly barge The Baby.
[7] Formerly barge [a] Andrew J. Dutcher. [b] Cullen No. 80.
† Hydraulic dredge.

UNRIGGED MERCHANT VESSELS OF THE UNITED STATES—Continued.

Official No.	Class.	Name of vessel.	Gross tonnage.	Net tonnage	Crew.	When built.	Where built.	Home port (where permanent document issues).
165486	Scow	Morse Bros. No. 2	21	21	1	1913	Bath, Me.	Bath, Me.
164372	do	Mt. Vernon	115	115	0	1911	Seattle, Wash.	Seattle, Wash.
164485	do	Mousquito	5	5	0	1911	do	Do.
165123	do	Mox	25	25	0	1912	do	Do.
168255	do	Mud	178	178	0	1921	Hoquiam, Wash.	Do.
166522	Barge	Mud Bay	49	49	0	1916	Everett, Wash.	Do.
166857	Scow	Mud Bay	24	24	0	1917	Port Stanley, Wash.	Do.
164441	do	Mukluk	26	26	0	1911	Seattle, Wash.	Do.
163995	do	Munson	31	31	1	1910	Shelton, Wash.	Tacoma, Wash.
163779	do	MUNSTER	316	316	0	1909	Ecorse, Mich.	Buffalo, N. Y.
163126	Canal boat	Murphy Boys	102	97	1	1907	Whitehall, N. Y.	Albany, N. Y.
166389	Barge	Murray	226	226	1	1916	Brooklyn, N. Y.	New York, N. Y.
167287	do	Murray Hill	308	308	1	1917	Rondout, N. Y.	Albany, N. Y.
167288	do	Murray River	278	278	1	1917	do	Do.
205038	do	Musher	21	14	0	1908	Port Ludlow, Wash.	Juneau, Alaska.
165289	Scow	Muskrat	244	244	1	1913	Seattle, Wash.	St. Michael, Alaska.
164475	do	Mutt	20	20	0	1911	do	Seattle, Wash.
51284	Barge	Mutual	149	149	2	1897	Brooklyn, N. Y.	New York, N. Y.
165510	Scow	Myra C. Dobbins	15	8	1	1913	Bath, Me.	Portland, Me.
93197	do	Myrtle H	48	48	0	1901	Nome, Alaska	Nome, Alaska.
		N.						
67483	Canal boat	N. Goodrow	104	97	1	1901	Watervliet, N. Y.	Albany, N. Y.
166038	Scow	N. B. Mills	11	11	1	1909	St. Clair, Mich.	Port Huron, Mich.
162575	Canal boat	N. H. Wood	105	98	1	1903	Northumberland, N. Y.	Albany, N. Y.
130728	Scow	N. T. Hanson	30	22	1	1896	Woolwich, Me.	Trenton, N. J.
164888	Barge	N. A. D. Co. No. 7	254	254	1	1912	Lockport, La.	Morgan City, La.
164889	do	N. A. D. Co. No. 8	254	254	1	1912	do	Do.
165061	do	N. A. D. Co. No. 11	366	366	1	1912	Lockmoor, La.	Do.
165594	Scow	N. E. F. Co. No. 1	134	134	0	1914	Port Blakely, Wash.	Portland, Oreg.
168054	Barge	N. E. F. O. No. 11	547	536	0	1920	Beaumont, Tex.	Port Arthur, Tex.
168291	do	N. E. O. 5	579	572	2	1921	New Orleans, La.	Fall River, Mass.
168292	do	N. E. O. 6	579	572	2	1921	do	Do.
166791	Scow	[1] N. F. Co. No. 1	30	30	0	1917	Bellingham, Wash.	Seattle, Wash.
166850	do	N. F. Co. No. 2	25	25	0	1917	Ketchikan, Alaska	Ketchikan, Alaska.
166408	do	N. L. No. 1	16	16	0	1916	Poulsbo, Wash.	Seattle, Wash.
164661	do	N. L. J. T. Co. No. 1	57	57	0	1911	Seattle, Wash.	Do.
164609	do	N. O. Co. No. 1	7	7	0	1911	Olympia, Wash.	Tacoma, Wash.
164610	do	N. O. Co. No. 2	6	6	0	1911	do	Do.
166692	do	N. P. Co. No. 4	26	26	0	1917	Bellingham, Wash.	Juneau, Alaska.
166709	do	N. P. Co. No. 5	26	26	0	1917	do	Do.
166726	do	N. P. Co. No. 6	26	26	0	1917	do	Seattle, Wash.
164026	do	N. P. T. Co. No. 1	60	60	0	1910	Colby, Wash.	Do.
162013	do	N. P. and O. S. Co. No. 1	7	7	0	1902	Blaine, Wash.	Port Townsend, Wash.
167886	do	N. W. No. 1	97	97	0	1920	Seattle, Wash.	Seattle, Wash.
162913	Barge	N. Y. P. & N. R. R. BARGE No. 2	1,257	1,174	5	1906	Sparrows Point, Md.	Cape Charles, Va.
162944	do	N. Y. P. & N. R. R. BARGE No. 4	1,257	1,174	5	1906	do	Do.
67390	do	N. Y. P. & N. R. R. BARGE No. 5	1,671	1,671	7	1897	Elizabethport, N. J.	Do.
67435	do	N. Y. P. & N. R. R. BARGE No. 8	1,255	1,173	5	1901	Sparrows Point, Md.	Do.
67490	do	[2] N. Y. P. & N. R. R. BARGE No. 9	1,423	1,336	9	1903	Wilmington, Del.	Do.
162088	do	[3] N. Y. P. & N. R. R. BARGE No. 10	1,423	1,336	5	1903	do	Do.
162445	do	N. Y. P. & N. R. R. BARGE No. 14	1,467	1,377	5	1905	Camden, N. J.	Do.
163836	do	N. Y. P. & N. R. R. BARGE No. 16	1,288	1,288	4	1909	do	Do.
164044	do	N. Y. P. & N. R. R. BARGE No. 17	1,288	1,288	4	1910	do	Do.
165641	do	N. Y. P. & N. R. R. BARGE No. 18	1,505	1,458	3	1914	do	Do.
167297	do	N. & K. No. 1	45	45	1	1916	Wilmington, Cal.	Los Angeles, Cal.
167310	do	N. & K. No. 2	73	73	1	1918	Los Angeles, Cal.	Do.
164017	House boat	[4] Nahma	102	102	2	1903	Rockport, Ontario	Pittsburgh, Pa.
162023	Scow	Nakat	15	15	0	1903	Wales Island, Alaska	Ketchikan, Alaska.
167318	Barge	Nana C	246	232	1	1918	Kingston, N. Y.	Albany, N. Y.
162738	Scow	Nancy	34	34	0	1906	Anacortes, Wash.	Port Townsend, Wash.
163868	Barge	Nancy Willard	448	427	1	1909	Gildersleeve, Conn.	New York, N. Y.
51271	do	[5] Nanjemoy	300	300	1	†1895	Elkton, Md.	Philadelphia, Pa.
166701	do	Nanna Scully	474	474	1	1917	Rondout, N. Y.	New York, N. Y.
48627	do	[6] Nansemond	361	361	1	‡1895	Elkton, Md.	Philadelphia, Pa.
167689	do	NAPLES	715	715	2	1909	Ambridge, Pa.	New Orleans, La.
67452	do	Napoleon	423	423	5	1901	Duluth, Minn.	Duluth, Minn.
67474	Canal boat	Napoleon Gamache	102	97	1	1901	Champlain, N. Y.	Rouses Point, N. Y.
164974	Barge	Nassau	477	477	1	1912	Elkton, Md.	Philadelphia, Pa.
164454	Canal boat	Nat Carswell	104	98	1	1905	Watervliet, N. Y.	Rouses Point, N. Y.
130248	Barge	Nathan Lawrence	652	615	6	1883	Bath, Me.	Norfolk, Va.
167902	do	National 34	755	752	2	1920	do	Do.
167903	do	National 41	68	68	2	1920	do	Do.

[1] Formerly scow P. B. T. Co. No. 23.
[2] Formerly barge No. 9.
[3] Formerly barge N. Y. P. & N. barge No. 10.
[4] Formerly British house boat Nahma.
[5] Formerly barge Marjorie.
[6] Formerly barge {a Louis B. Tucker. b York.

† Rebuilt, 1909.
‡ Rebuilt, 1907.

UNRIGGED MERCHANT VESSELS OF THE UNITED STATES—Continued.

Official No.	Class.	Name of vessel.	Gross tonnage.	Net tonnage.	Crew.	When built.	Where built.	Home port (where permanent document issues).
166956	Barge	Navigator	488	488	1	1915	Perth Amboy, N. J.	New York, N. Y.
164106	do	[1] Navilius	183	183	1	1910	Brooklyn, N. Y.	Baltimore, Md.
67432	do	Navy Blue	454	454	1	1900	Rondout, N. Y.	New York, N. Y.
165128	Scow	Neah I	23	23	0	1912	Port Angeles, Wash.	Seattle, Wash
165129	do	Neah II	23	23	0	1912	do	Do.
166749	do	Neah No. 3	34	34	0	1917	Anacortes, Wash.	Do.
67487	Barge	Ned Irish	288	288	1	1903	West New Brighton, N. Y.	New York, N. Y.
167305	do	Nedra	53	53	1	1918	Wilmington, Cal.	Los Angeles, Cal.
167584	do	Neely Ferry	7	7	1	1917	Parkin, Ark.	St. Louis, Mo.
162648	Scow	Neenah	550	550	0	1905	Everett, Wash.	Port Townsend, Wash.
162597	Barge	Nellie	37	37	0	1895	River Rouge, Mich.	Cleveland, Ohio.
165936	do	Nellie	206	206	1	1905	Baltimore, Md.	Baltimore, Md.
166657	Scow	Nellie Juan No. 1	29	29	0	1917	Anacortes, Wash.	Seattle, Wash.
216105	Barge	Nellie Juan No. 30	8	8	0	1918	do	Cordova, Alaska.
216106	do	Nellie Juan No. 31	8	8	0	1918	do	Do.
216107	do	Nellie Juan No. 32	8	8	0	1918	do	Do.
216108	do	Nellie Juan No. 33	8	8	0	1918	do	Do.
67429	Scow	Nellie No. 1	10	10	0	1900	do	Seattle, Wash.
164819	do	Nellie No. 2	15	15	0	1912	do	Do.
167359	Canal boat	Nellie T. Dolan	155	155	1	1908	Buffalo, N. Y.	New York, N. Y.
165777	Barge	Nelson T. Fleming	346	346	1	1914	Brooklyn, N. Y.	Do.
167390	do	Nemo	279	279	1	1904	South Rondout, N. Y.	Do.
67391	do	Neptune	352	352	1	1898	Elkton, Md.	Philadelphia, Pa.
130750	do	Neptune	365	365	0	1897	Ballard, Wash.	Seattle, Wash.
165692	do	Neptune	38	38	1	1913	Alexandria Bay, N. Y.	Cape Vincent, N. Y.
167626	Scow	Neptune	23	23	0	1919	Bremerton, Wash.	Seattle, Wash.
162161	do	Neptune No. 1	60	60	0	1904	Seattle, Wash.	Port Townsend, Wash.
164843	do	Neptune No. 2	14	14	0	1912	do	Do.
31454	Barge	[2] Neptune Line No. 1	348	337	1	1881	Cambridge, Md.	New York, N. Y.
31501	do	[3] Neptune Line No. 2	363	351	2	1888	Perth Amboy, N. J.	Do.
31485	do	[4] Neptune Line No. 3	343	333	1	1886	do	Do.
31457	do	[5] Neptune Line No. 5	297	292	0	1882	Wilmington, Del.	Do.
31456	do	[6] Neptune Line No. 6	297	292	1	1882	do	Do.
31453	do	[7] Neptune Line No. 7	355	342	1	1884	Cambridge, Md.	Do.
31471	do	[8] Neptune Line No. 8	336	324	0	1884	Perth Amboy, N. J.	Do.
167659	do	[9] Neptune Line No. 9	422	422	1	1918	Kingston, N. Y.	Do.
167386	do	[10] Neptune Line No. 10	429	422	1	1918	do	Do.
167345	do	[11] Neptune Line No. 11	496	496	1	1918	do	Do.
167241	do	[12] Neptune Line No. 12	490	481	1	1918	do	Do.
167074	do	[13] Neptune Line No. 14	535	529	1	1917	do	Do.
167670	do	[14] Neptune Line No. 15	422	422	1	1918	do	Do.
163271	do	Nereus	217	217	1	1907	Brooklyn, N. Y.	Do.
165408	Scow	Nero	11	11	0	1913	Ketchikan, Alaska	Ketchikan, Alaska.
67493	do	NESHANNOCK (tanker	229	229	1	1903	Camden, N. J.	Port Arthur, Tex.
162319	Canal boat	Nettie Cahill	103	97	1	1903	Whitehall, N. Y.	Albany, N. Y.
166464	Barge	Nevada	486	486	1	1916	Rondout, N. Y.	New York, N. Y.
67409	do	Newark	313	261	2	1900	Baltimore, Md.	Baltimore, Md.
163631	do	Newark	191	191	1	1896	New York, N. Y.	Wilmington, Del.
167063	do	Newell	181	181	0	1917	Jersey City, N. J.	New York, N. Y.
163050	do	New Haven	272	272	1	1907	Rondout, N. Y.	Do.
163290	do	[15] Newport	175	162	1	1907	Port Jefferson, N. Y.	Do.
168180	do	Newport Ferry	11	11	1	1921	Newport, Ark.	St. Louis, Mo.
67489	do	Newport News	157	157	1	1899	Tottenville, N. Y.	New York, N. Y.
67380	do	New York	450	450	0	1912	Unalaska, Alaska	St. Michael, Alaska.
164781	do	New York Dock Company No. 21	451	451	0	1912	Port Richmond, N. Y.	New York, N. Y.
165006	do	New York Dock Terminal No. 23	453	453	0	1912	do	Do.
165020	do	New York Dock Terminal No. 24	466	466	0	1912	do	Do.
165037	do	New York Dock Co. Terminal No. 25	447	447	0	1912	do	Do.
167312	do	New Zealand	236	236	1	1917	Brooklyn, N. Y.	Do.
162271	Scow	Niagara	12	12	0	1904	Anacortes, Wash.	Seattle, Wash.
163052	Barge	Niagara	279	256	5	1906	Buffalo, N. Y.	Buffalo, N. Y.
165064	do	Niagara	466	466	1	1912	Chesapeake City, Md.	Philadelphia, Pa.
165231	Dredge	NIAGARA	827	827	11	1913	Manitowoc, Wis.	Duluth, Minn.
168205	Canal boat	Niagara	160	160	1	1911	Tonawanda, N. Y.	Albany, N. Y.
163166	Scow	Nib	11	11	0	1907	Ballard, Wash.	Seattle, Wash.

[1] Formerly barge B. E. D. T. No. 13.

[2] Formerly barge (a Billow, b 814, c H. C. Cadmus.)

[3] Formerly barge (a Bizarre, b 807, c Mirage.)

[4] Formerly barge Frances Scully.

[5] Formerly barge (a Bridgeport, b 813, c James H. Scully.)

[6] Formerly barge (a Baltimore, b 812, c John E. Scully.)

[7] Formerly barge (a Breeze, b 815, c Mary F. Scully.)

[8] Formerly barge (a Bonito, b 810, c T. F. Scully.)

[9] Formerly barge Scully Boys.

[10] Formerly barge Mayor Scully.

[11] Formerly barge Tim-Buc-Tu.

[12] Formerly barge Congressman Scully.

[13] Formerly barge Flubby Dub.

[14] Formerly barge (a Steve Scully, b Neptune No 15.)

[15] Formerly barge Jaxson.

UNRIGGED MERCHANT VESSELS OF THE UNITED STATES—Continued.

Official No.	Class.	Name of vessel.	Gross tonnage.	Net tonnage	Crew.	When built.	Where built.	Home port (where permanent document issues).
166555	Barge	Nicholas Murphy	503	503	1	1916	Rondout, N. Y.	New York, N. Y.
162723	do	Nick McCullough	293	293	1	1904	Sleightsburg, N. Y.	Do.
168398	do	Nineteen Twenty-Two	237	237	1	1922	Los Angeles, Cal.	Los Angeles, Cal.
165122	Scow	Nix	7	7	0	1912	Seattle, Wash.	Seattle, Wash.
67481	do	97	392	392	1	1902	Buffalo, N. Y.	Buffalo, N. Y.
67427	Barge	98	387	387	1	1900	do	Do.
167277	Dredge	Nokomis	106	106	20	1914	Minneapolis, Minn.	St. Paul, Minn.
60113	Barge	Nomini	352	352	1	†1915	Elkton, Md.	Philadelphia, Pa.
168145	do	Nonesuch	373	373	1	1915	Kingston, N. Y.	New York, N. Y.
165838	do	Nora	144	144	1	1898	Brooklyn, N. Y.	Do.
164564	Canal boat	Nora Kenny	106	99	1	1911	Rondout, N. Y.	Albany, N. Y.
67488	Barge	Norfolk	164	164	1	1899	Brooklyn, N. Y.	New York, N. Y.
163468	do	Norfolk	377	377	1	1907	Kingston, N. Y.	Do.
164614	do	Norinne	38	28	1	1911	Beaumont, Tex.	Port Arthur, Tex.
163345	do	Norman	372	372	1	1907	Kingston, N. Y.	New York, N. Y.
163313	Scow	Norman	259	259	0	1907	Stallacoom, Wash.	Tacoma, Wash.
164354	Dredge	NORMAN H. DAVIS	664	501	5	1911	Sparrows Point, Md.	Galveston, Tex.
162466	Barge	NORMAN KELLEY	513	497	6	1905	Buffalo, N. Y.	Sandusky, Ohio.
162182	Scow	North Coast	46	46	0	1904	Seattle, Wash.	Nome, Alaska.
166268	Barge	Northern No. 2 ✚	485	451	3	1916	Elkton, Md.	Philadelphia, Pa.
166558	do	Northern No. 8	673	633	3	1916	Solomons, Md.	Wilmington, Del.
167196	do	Northern No. 11	1,041	979	1	1918	do	Do.
167113	do	Northern No. 16	760	711	3	1917	do	Do.
167144	do	Northern No. 19	739	686	6	1918	Baltimore, Md.	Do.
167352	do	Northern No. 20	745	692	3	1918	do	Do.
167361	do	Northern No. 21	735	679	3	1918	do	Do.
167507	Scow	Northland No. 3	30	30	0	1919	Bellingham, Wash.	Seattle, Wash.
167508	do	Northland No. 4	30	30	0	1919	do	Do.
166366	Barge	Northport	242	235	1	1916	Wilmington, Del.	New York, N. Y.
163233	Scow	North Shore No. 1	137	137	0	1907	Tacoma, Wash.	Tacoma, Wash.
67428	Barge	North Star	239	239	0	1900	South Rondout, N. Y.	New York, N. Y.
164323	Scow	Northfork	23	23	0	1910	La Conner, Wash.	Port Townsend, Wash.
67250	Barge	November	109	103	2	1885	Brooklyn, N. Y.	New York, N. Y.
164654	do	No. 00	98	98	0	1909	Koggiung, Alaska	Unalaska, Alaska.
67454	do	No. 1	531	401	5	1901	Baltimore, Md.	Baltimore, Md.
67492	do	No. 1	731	731	1	1903	do	New York, N. Y.
163731	Dredge	No. 1	204	204	8	1890	Houghton, Mich.	Duluth, Minn.
163733	Scow	No. 1	44	44	2	1903	do	Do
104028	do	No. 1	200	200	1	1893	Sheboygan, Wis.	Do.
164381	Barge	No. 1	462	462	1	1904	Wilmington, Del.	New York, N. Y.
164435	Scow	No. 1	79	79	2	1895	Oshkosh, Wis.	Milwaukee, Wis.
164519	do	No. 1	24	24	1	1909	Ogdensburg, N. Y.	Cape Vincent, N. Y.
164555	do	No. 1	190	190	2	1879	Saginaw, Mich.	Milwaukee, Wis.
164656	Barge	No. 1	98	98	0	1903	Nushagak, Alaska	Unalaska, Alaska.
164951	Scow	†No. 1	269	269	2	1909	Buffalo, N. Y.	Buffalo, N. Y.
165074	Dredge	No. 1	179	179	6	1912	Detroit, Mich.	Detroit, Mich.
165276	Scow	No. 1	34	34	1	1910	Green Bay, Wis.	Milwaukee, Wis.
165419	do	No. 1	11	11	0	1913	Sunny Point, Alaska	Ketchikan, Alaska.
165648	do	No. 1	50	50	3	1909	Green Bay, Wis	Milwaukee, Wis.
166137	Barge	No. 1	16	16	1	1909	Des Arc, Ark.	St. Louis, Mo.
166358	do	No. 1	37	37	0	1907	Toledo, Ohio	Port Huron, Mich.
167665	do	No. 1	271	268	1	1919	Baltimore, Md.	New York, N. Y.
168004	do	No. 1	100	100	1	1919	Oshkosh, Wis.	Milwaukee, Wis.
67338	do	No. 2	85	85	0	1887	Duluth, Minn.	Duluth, Minn.
67101	do	No. 2	227	227	0	1899	do	Do.
67402	do	‡No. 2	253	253	0	1890	do	Do
162519	do	No. 2	107	107	2	1902	Oshkosh, Wis.	Milwaukee, Wis.
163076	Dredge	No. 2	236	236	1	1887	Milwaukee, Wis.	Duluth, Minn.
163732	do	No. 2	110	110	8	1889	Houghton, Mich.	Do.
164029	Scow	No. 2	200	200	1	1893	Sheboygan, Wis.	Do.
164510	Barge	No. 2	389	389	0	1906	Baltimore, Md.	New York, N. Y.
164556	Dredge	No. 2	320	320	2	1883	Manitowoc, Wis.	Milwaukee, Wis.
164658	Barge	No. 2	98	98	0	1903	Nushagak, Alaska	Unalaska, Alaska.
165278	Scow	No. 2	129	129	1	1886	Manitowoc, Wis.	Detroit, Mich.
166359	Barge	No. 2	20	20	0	1912	Marine City, Mich.	Port Huron, Mich.
167666	do	No. 2	271	268	1	1919	Baltimore, Md.	New York, N. Y.
168005	do	No. 2	100	100	1	1919	Oshkosh, Wis.	Milwaukee, Wis.
67297	do	No. 3	574	574	1	1892	Noank, Conn.	New York, N. Y.
162235	do	No. 3	80	80	1	1897	Detroit, Mich.	Detroit, Mich.
162520	do	No. 3	156	156	2	1905	Oshkosh, Wis.	Milwaukee, Wis.
163160	Scow	‖No. 3	617	617	2	1907	Manitowoc, Wis.	Duluth, Minn.
163823	do	No. 3	355	355	2	1909	Duluth, Minn.	Do.
164053	do	No. 3	190	190	1	1893	Sheboygan, Wis.	Do.
164511	Barge	No. 3	463	463	1	1907	Wilmington, Del.	New York, N. Y.

[1] Formerly barge Uranus.
† Rebuilt, 1915.
‡ Steel.
‖ Floating dry dock.

UNRIGGED MERCHANT VESSELS OF THE UNITED STATES—Continued.

Official No.	Class.	Name of vessel.	Gross tonnage.	Net tonnage.	Crew.	When built.	Where built.	Home port (where permanent document issues).
168414	Barge	No. 3	169	169	2	1922	Seaford, Del	Wilmington, Del.
164593	do	No. 3	58	58	4	1891	Detroit, Mich	Detroit, Mich.
165279	Dredge	No. 3	185	185	1	1886	Ashland, Wis	Do.
166285	Scow	†No. 3	175	175	1	1915	Buffalo, N. Y	Buffalo, N. Y.
166360	Barge	No. 3	22	22	0	1912	Port Huron, Mich	Port Huron, Mich.
167668	do	No. 3	271	268	1	1919	Baltimore, Md	Baltimore, Md.
168006	do	No. 3	100	100	1	1919	Oshkosh, Wis	Milwaukee, Wis.
168367	do	No. 4	109	109	1	1921	do	Do.
67324	do	No. 4	591	591	1	1897	Noank, Conn	New York, N. Y.
163161	do	†No. 4	617	617	2	1907	Manitowoc, Wis	Duluth, Minn.
163734	do	No. 4	90	90	2	1900	Houghton, Mich	Do.
163824	do	No. 4	355	355	2	1909	Duluth, Minn	Do.
164057	Dredge	No. 4	332	332	1	1890	Milwaukee, Wis	Do.
164382	Barge	No. 4	462	462	1	1906	Wilmington, Del	New York, N. Y.
165722	do	No. 4	172	172	2	1914	Oshkosh, Wis	Milwaukee, Wis.
167679	do	No. 4	271	267	1	1919	Baltimore, Md	New York, N. Y.
168095	do	No. 4	252	248	1	1920	Pascagoula, Miss	Los Angeles, Cal.
168344	Scow	No. 4	15	15	0	1921	Dry Bay, Alaska	Juneau, Alaska.
67485	do	No. 5	41	41	1	1902	Wells Island, N. Y	Cape Vincent, N. Y.
163509	do	No. 5	618	618	2	1908	Duluth, Minn	Duluth, Minn.
163735	do	No. 5	117	117	2	1904	Houghton, Mich	Do.
164291	Barge	No. 5	17	17	4	1902	Detroit, Mich	Detroit, Mich.
165766	do	No. 5	149	149	2	1914	Oshkosh, Wis	Milwaukee, Wis.
168368	do	No. 5	109	109	1	1921	do	Do.
167687	do	No. 5	271	268	1	1919	Baltimore, Md	New York, N. Y.
52231	Scow	No. 6	60	57	2	1870	Rockland Lake, N. Y	Do.
162455	Barge	No. 6	284	284	0	1901	Wilmington, Del	Buffalo, N. Y.
167692	do	No. 6	284	281	1	1919	Baltimore, Md	New York, N. Y.
168154	do	No. 6	162	162	2	1916	Oshkosh, Wis	Milwaukee, Wis.
163077	Dredge	No. 7	292	292	1	1891	Sheboygan, Wis	Duluth, Minn.
163116	Scow	No. 7	97	97	1	1907	Detroit, Mich	Detroit, Mich.
163737	do	No. 7	142	142	2	1898	Houghton, Mich	Duluth, Minn.
164054	do	No. 7	151	151	1	1892	Sheboygan, Wis	Do.
165250	do	No. 7	115	115	0	1913	Duluth, Minn	Do.
167711	Barge	No. 7	300	295	1	1919	Baltimore, Md	Baltimore, Md.
168096	do	No. 7	252	248	1	1920	Pascagoula, Miss	Los Angeles, Cal.
168155	do	No. 7	144	144	2	1918	Oshkosh, Wis	Milwaukee, Wis.
67291	do	No. 8	572	572	1	1891	Noank, Conn	New York, N. Y.
162262	Scow	No. 8	196	196	0	1892	Sault Ste. Marie, Mich	Detroit, Mich.
164056	Dredge	No. 8	385	385	1	1893	Sheboygan, Wis	Duluth, Minn.
164512	Barge	No. 8	463	463	0	1907	Wilmington, Del	New York, N. Y.
165251	Scow	No. 8	115	115	0	1913	Duluth Minn	Duluth, Minn.
167716	Barge	No. 8	293	288	1	1919	Baltimore, Md	New York, N. Y.
168156	do	No. 8	145	145	2	1920	Oshkosh, Wis	Milwaukee, Wis.
67381	do	No. 9	242	242	1	1898	Brooklyn, N. Y	New York, N. Y.
162259	Scow	No. 9	362	362	1	1903	Wilmington, Del	Buffalo, N. Y.
163078	Dredge	No. 9	959	959	15	1906	Buffalo, N. Y	Duluth, Minn.
164513	Barge	No. 9	485	485	1	1907	Baltimore, Md	New York, N. Y.
165159	Scow	No. 9	240	240	0	1902	Cleveland, Ohio	Detroit, Mich.
167828	Barge	No. 9	282	277	1	1920	Baltimore, Md	New York, N. Y.
67383	do	No. 10	200	200	1	1898	Grassy Point, N. Y	Do.
162260	Scow	No. 10	362	362	0	1903	Wilmington, Del	Buffalo, N. Y.
163481	Barge	No. 10	254	254	1	1907	Gildersleeve, Conn	New York, N. Y.
168142	do	No. 10	85	85	3	1918	Jersey City, N. J	Philadelphia, Pa.
67467	do	No. 11	809	809	1	1901	Chelsea, Mass	New York, N. Y.
162321	Scow	†No. 11	420	420	1	1904	Ferrysburg, Mich	Detroit, Mich.
163739	do	No. 11	372	372	2	1904	Houghton, Mich	Duluth, Minn.
67335	Barge	No. 12	176	161	1	1897	Noank, Conn	New York, N. Y.
67477	do	No. 12	725	725	1	1902	do	Do.
163758	Scow	‡No. 12	418	418	0	1907	Cleveland, Ohio	Duluth, Minn.
168173	do	No. 12	172	172	0	1921	Duluth, Minn	Do.
67470	Barge	No. 13	881	870	1	1901	Chelsea, Mass	New York, N. Y.
164058	Scow	No. 14	181	181	1	1896	Milwaukee, Wis	Duluth, Minn.
164558	do	No. 14	277	277	1	1908	Green Bay, Wis	Milwaukee, Wis.
162884	do	No. 15	222	222	0	1903	Toledo, Ohio	Duluth, Minn.
164560	do	No. 15	201	201	1	1909	Green Bay, Wis	Milwaukee, Wis.
164796	do	No. 15	152	152	1	1912	Wilmington, Del	New York, N. Y.
164059	do	No. 15	258	258	1	1900	Milwaukee, Wis	Duluth, Minn.
165623	do	No. 15	12	12	0	1912	Sibley, Mich	Detroit, Mich.
168092	Barge	No. 15	1,026	994	5	1921	Solomons, Md	Annapolis, Md.
162885	Scow	No. 16	231	231	4	1903	Toledo, Ohio	Duluth, Minn.
164000	do	†No. 16	451	451	1	1908	Ferrysburg, Mich	Do.
164060	do	No. 16	258	258	1	1900	Milwaukee, Wis	Do.
164557	do	No. 16	214	214	1	1909	Green Bay, Wis	Milwaukee, Wis.
164797	do	No. 16	152	152	1	1912	Wilmington, Del	New York, N. Y.
168008	do	No. 16	285	279	1	1919	Greenbush, Mass	Boston, Mass.
162943	do	No. 17	206	206	0	1906	Manitowoc, Wis	Detroit, Mich.
165146	Dredge	No. 17	250	250	1	1899	Scranton, Miss	New York, N. Y.

† Steel. ‡ Composite.

UNRIGGED MERCHANT VESSELS OF THE UNITED STATES—Continued.

Official No.	Class.	Name of vessel.	Gross tonnage.	Net tonnage.	Crew.	When built.	Where built.	Home port (where permanent document issues).
168009	Scow	No. 17	284	279	1	1920	Greenbush, Mass.	Boston, Mass.
163205	do	†No. 18	394	394	1	1907	Ferrysburg, Mich	Detroit, Mich.
164062	do	No. 18	350	350	1	1903	Milwaukee, Wis	Duluth, Minn.
164120	do	No. 18	35	35	1	1898	Buffalo, N. Y	Do.
165117	Dredge	No. 18	250	250	1	1904	Scranton, Miss	Do.
168010	Scow	No. 18	284	279	1	1920	Greenbush, Mass.	Boston, Mass.
164030	do	No. 19	382	382	1	1903	Milwaukee, Wis	Duluth, Minn.
168011	do	No. 19	284	279	1	1920	Greenbush, Mass.	Boston, Mass.
162646	do	†No. 20	772	772	0	1905	Manitowoc, Wis	Duluth, Minn.
164031	do	†No. 20	515	515	1	1904	do	Do.
164559	do	No. 20	289	289	1	1911	Green Bay, Wis	Milwaukee, Wis.
168012	do	No. 20	284	279	1	1920	Greenbush, Mass.	Boston, Mass.
163759	do	†No. 21	974	974	8	1907	Manitowoc, Wis	Duluth, Minn.
164032	do	†No. 21	872	872	1	1906	do	Do.
165280	do	No. 21	297	297	1	1904	Milwaukee, Wis	Milwaukee, Wis.
168021	do	No. 21	84	84	2	1909	Phoenix, N. Y	Buffalo, N. Y.
168284	do	No. 21	284	279	1	1921	Greenbush, Mass.	Boston, Mass.
167451	Barge	[1]No. 21	287	287	1	1910	Rondout, N. Y	Philadelphia, Pa.
67349	do	No. 24	254	254	0	1897	Duluth, Minn	Duluth, Minn.
67350	do	No. 25	186	186	0	1897	do	Do.
163765	do	No. 25	57	37	0	1897	Sault Ste. Marie, Mich	Do.
164910	Barge	No. 28	287	287	1	1910	Verplanck, N. Y	New York, N. Y.
165620	Scow	No. 28	186	186	4	1914	Green Bay, Wis	Milwaukee, Wis.
166690	do	No. 29	129	129	1	1914	do	Do.
67395	do	No. 30	229	229	0	1898	Duluth, Minn	Duluth, Minn.
164[illegible]	do	No. 30	454	454	1	1916	Green Bay, Wis	Milwaukee, Wis.
67219	do	No. 31	144	144	1	1881	New Brunswick, N. J	Duluth, Minn.
67410	Barge	No. 33	382	372	1	1900	Wilmington, Del	Philadelphia, Pa.
163791	Scow	No. 35	420	420	0	1900	Ferrysburg, Mich	Detroit, Mich.
67356	do	†No. 36	89	89	0	1883	Duluth, Minn	Do.
167980	do	†No. 38	572	572	2	1908	Manitowoc, Wis	Duluth, Minn.
67277	Barge	No. 42	181	172	1	1890	Brooklyn, N. Y	New York, N. Y.
67281	do	No. 44	157	149	1	1890	do	Do.
67294	do	No. 45	194	184	1	1891	do	Do.
164647	do	No. 45	330	330	0	1910	Baltimore, Md	Baltimore, Md.
167981	Scow	†No. 60	420	420	2	1912	Ashtabula, Ohio	Duluth, Minn.
167982	do	†No. 62	493	493	2	1914	do	Do.
165735	do	No. 78	681	681	0	1914	Albany, N. Y	Do.
168257	do	No. 100	33	33	0	(‡)	(‡)	Detroit, Mich.
163134	Barge	[2]No. 101	261	261	1	1907	Brooklyn, N. Y	New York, N. Y.
163085	do	[3]No. 102	266	266	1	1907	do	Do.
165940	do	[4]No. 104	246	246	1	1912	Rondout, N. Y	Do.
165941	do	[5]No. 105	238	238	1	1912	do	Do.
163998	do	[6]No. 106	162	162	1	1908	Kingston, N. Y	Do.
163996	do	[7]No. 107	167	167	1	1907	do	Do.
163999	do	[8]No. 108	185	185	1	1908	Brooklyn, N. Y	Do.
51367	do	[9]No. 109	166	166	1	1900	do	Do.
167704	do	No. 110	407	407	1	1919	do	Do.
167703	do	No. 111	407	407	1	1919	do	Do.
167573	Scow	No. 275	157	157	1	1919	Baltimore, Md	Baltimore, Md.
167568	do	No. 341	157	157	1	1919	do	Do.
167416	do	No. 352	158	158	1	1918	do	Do.
167417	do	No. 422	158	158	1	1918	do	Do.
166129	Barge	No. 1915	10	10	1	1915	Clarendon, Ark	St. Louis, Mo.
166348	do	No. 1917	18	18	1	1916	Booths Point, Tenn	Do.
165277	Scow	No. 1 B	129	129	1	1886	Manitowoc, Wis	Detroit, Mich.
164926	Barge	No. 1 K	186	186	1	1900	Brooklyn, N. Y	New York, N. Y.
163475	Scow	No. 2 L	136	136	1	1908	do	Duluth, Minn.
163476	do	No. 3 L	136	136	0	1908	do	Do.
163477	do	No. 4 L	136	136	0	1908	do	Do.
163478	do	No. 5 L	136	136	0	1908	do	Do.
163479	do	No. 6 L	136	136	0	1908	do	Do.
		O.						
162074	Barge	O'B. and J. No. 1	271	271	1	1903	Rondout, N. Y	New York, N. Y.
165031	do	O'Boyle Brothers	374	374	1	1906	Sleightsburg, N. Y	Do.
162378	do	O. D. No. 26	172	145	1	1905	Tottenville, N. Y	Do.
162389	do	O. D. No. 27	165	141	1	1905	do	Do.
162419	do	O. D. No. 28	167	144	1	1905	do	Do.
163864	do	O. D. No. 29	362	362	1	1909	do	Do.
163865	do	O. D. No. 30	362	362	1	1909	do	Do.
163879	do	O. D. No. 31	362	362	1	1909	do	Do.
163919	do	O. D. No. 32	353	353	1	1909	Suffolk, Va	Do.
164365	do	O. D. No. 33	378	378	1	1911	do	Do.
164390	do	O. D. No. 34	353	353	1	1911	do	Do.

[1] Formerly barge G. W. Patterson.
[2] Formerly barge No. 23.
[3] Formerly barge No. 22.
[4] Formerly barge Saint Anthony.
[5] Formerly barge Saint Joseph.
[6] Formerly barge Harry A. Blair.
[7] Formerly barge Seven Bros. No. 1.
[8] Formerly barge Seven Bros. No. 2.
[9] Formerly barge M. P. Smith.
† Steel.
‡ Unknown.

UNRIGGED MERCHANT VESSELS OF THE UNITED STATES—Continued.

Official No.	Class.	Name of vessel.	Gross tonnage.	Net tonnage.	Crew.	When built.	Where built.	Home port (where permanent document issues).
164404	Barge	O. D. No. 35	361	361	1	1911	Suffolk, Va.	New York, N. Y.
164440	do	O. D. No. 36	385	385	1	1911	do	Do.
164458	do	O. D. No. 37	355	355	1	1911	do	Do.
164501	do	O. D. No. 38	360	360	1	1911	do	Do.
164615	do	O. D. No. 39	184	173	1	1911	do	Do.
164670	do	O. D. No. 40	190	174	1	1911	do	Do.
166210	do	O. D. No. 50	177	177	1	1913	Brooklyn, N. Y.	Do.
166211	do	O. D. No. 51	178	178	1	1913	do	Do.
166066	Scow	O. F. P. Co. 1	35	35	0	1918	Everett, Wash.	Seattle, Wash.
166795	do	O. F. P. Co. No. 2	28	28	0	1917	do	Do.
166796	do	O. F. P. Co. No. 3	29	29	0	1917	do	Do.
163080	Barge	O. K	20	8	1	1906	Dubuque, Iowa	St. Paul, Minn.
164678	Scow	O. O. Co. No. 1	11	11	1	1911	Olympia, Wash.	Tacoma, Wash.
165311	do	O. O. I. Co. No. 1	17	17	0	1913	do	Do.
164904	do	O. O. Co. No. 2	8	8	0	1912	Olympia, Wash.	Tacoma, Wash.
168298	do	O. No. 1	8	8	0	1921	Fletchers Bay, Wash.	Seattle, Wash.
168303	do	O. T. & B. No. 10	268	268	0	1921	Seattle, Wash.	Do.
168333	do	O. T. & B. No. 11	271	271	0	1922	do	Do.
163515	Barge	Oakland	502	502	1	1908	Perth Amboy, N. J.	New York, N. Y.
166300	do	Oakland	294	294	1	1916	Brooklyn, N. Y.	Baltimore, Md.
19106	do	Oak Leaf	395	375	2	1866	Cleveland, Ohio	Milwaukee, Wis.
166213	do	Oakport	270	270	1	1916	Brooklyn, N. Y.	New York, N. Y.
162867	do	Oak Ridge	273	273	1	1904	Sleightsburg, N. Y.	Do.
165022	do	Ocala	196	196	1	1912	Kingston, N. Y.	Do.
167064	do	Occo 100	341	332	0	1917	Brooklyn, N. Y.	Do.
167204	do	Occo 101	319	307	0	1918	do	Do.
167331	do	Occo 102	336	326	0	1918	do	Do.
167415	do	Occo 103	332	322	1	1918	do	Do.
167482	do	Ocean Queen	467	467	1	1913	do	Do.
167078	do	Odell	6	6	1	1916	Jasper, Tenn.	Chattanooga, Tenn.
162084	do	Odessa	72	72	0	1901	Bismarck, N. Dak.	Pembina, N. Dak.
163118	do	†Ohio	758	208	5	1906	Chicago, Ill.	Duluth, Minn.
166246	do	Ogden	338	338	0	1916	Rondout, N. Y.	New York, N. Y.
167394	do	Oil Trough Ferry	8	8	1	1918	Calico Rock, Ark.	St. Louis, Mo.
169043	do	Old Farmer Ferry	11	11	1	1919	Bigelow, Ark.	Do.
166905	Scow	Old Fred	41	41	1	1909	Ashland, Wis.	Milwaukee, Wis.
163143	Dredge	Old Hickory	773	400	8	1907	Duluth, Minn.	Duluth, Minn.
167915	Barge	OLD HICKORY	902	872	7	1920	Nashville, Tenn.	New Orleans, La.
162384	Scow	Olive	50	50	0	1905	Seattle, Wash.	Eagle, Alaska.
166746	do	Olive Etta	51	38	2	1917	Boothbay, Me.	Boothbay, Me.
162847	do	Olive No. 3	54	54	0	1906	Seattle, Wash.	Seattle, Wash.
164697	do	Olsen's Scow	16	16	0	1911	Poulsbo, Wash.	Do.
164403	do	Olympia	211	211	0	1911	Seattle, Wash.	Eagle, Alaska.
165664	do	Olympia Door Co.	24	24	0	1914	Olympia, Wash.	Tacoma, Wash.
162833	do	Olympia No. 4	73	73	0	1906	do	Do.
163783	do	Olympia No. 6	145	145	0	1909	Tacoma, Wash.	Do.
168023	Dredge	OMADHOUN	346	337	3	1911	Lyons, N. Y.	Buffalo, N. Y.
162851	Barge	Omaha	344	344	1	1906	Winslow, Wash.	Eagle, Alaska.
165202	Canal boat	Oneida	160	160	1	1911	Tonawanda, N. Y.	Albany, N. Y.
53284	Barge†	‡137	2,480	2,367	8	1896	Superior, Wis.	Duluth, Minn.
168224	Canal boat	Onondaga	160	160	1	1911	Tonawanda, N. Y.	Albany, N. Y.
53314	Scow	Ontario	899	899	0	1901	Ballard, Wash.	St. Michael, Alaska.
166517	Barge	Ontario	490	490	2	1916	Chesapeake City, Md.	Philadelphia, Pa.
165291	Scow	Orcas	24	24	0	1913	Rosario, Wash.	Port Townsend, Wash.
53300	Barge	Oregon	154	154	1	1899	Brooklyn, N. Y.	New York, N. Y.
166527	do	Oregon	516	516	1	1916	Rondout, N. Y.	Do.
165033	do	Orinoco	477	477	2	1912	Elkton, Md.	Philadelphia, Pa.
167039	do	Orlando	203	203	1	1913	Rondout, N. Y.	New York, N. Y.
166184	do	Ormond	165	165	0	1913	Brooklyn, N. Y.	Do.
166511	Canal boat	Orvil Hopper	104	104	1	1901	Tonawanda, N. Y.	Albany, N. Y.
165482	do	Orville Griffin	57	53	1	1910	Hudson Falls, N. Y.	Do.
168358	Barge	Osage Ferry	9	9	1	1919	Osage City, Mo.	St. Louis, Mo.
53320	do	Osceola	209	209	1	1902	Rondout, N. Y.	New York, N. Y.
162902	do	Osceola	177	177	1	1906	Perth Amboy, N. J.	Perth Amboy, N. J.
165621	Scow	Oswego	235	235	0	1909	Oswego, N. Y.	Duluth, Minn.
167032	Canal boat	Otis N. Shepard	226	208	1	1917	Champlain, N. Y.	Rouses Point, N. Y.
53289	Barge	Otter	539	539	0	1898	San Francisco, Cal.	Eagle, Alaska.
162983	Canal boat	¹Over Brook	103	97	0	1906	Rondout, N. Y.	New Haven, Conn.
166536	House boat	Overstreet	43	43	0	1916	Bowling Green, Ky.	Louisville, Ky.
168336	Barge	Overcliff	654	654	1	1919	Jersey City, N. J.	New York, N. Y.
53247	do	Owen Brady	276	261	1	1885	Pettys Island, N. J.	Norfolk, Va.
167026	Scow	Ox	64	64	4	1914	Buffalo, N. Y.	Buffalo, N. Y.
		P.						
162901	Scow	P. B. M. Co. No. 6	123	123	0	1906	Port Blakely, Wash.	Seattle, Wash.
165637	do	P. B. T. Co. No. 4	32	32	0	1914	do	Do.
166595	do	P. B. T. Co. No. 5	38	38	0	1917	do	Do.

¹ Formerly canal boat Edward Neville. † Steel. ‡ Whaleback

UNRIGGED MERCHANT VESSELS OF THE UNITED STATES—Continued.

Official No.	Class.	Name of vessel.	Gross tonnage.	Net tonnage.	Crew.	When built.	Where built.	Home port (where permanent document issues).
164274	Scow	P. B. T. Co. No. 8	71	71	0	1910	Port Blakely, Wash	Port Townsend, Wash.
164502	do	P. B. T. Co. No. 9	70	70	0	1911	do	Seattle, Wash.
164701	do	P. B. T. Co. No. 10	70	70	0	1911	do	Port Townsend, Wash.
165141	do	P. B. T. Co. No. 11	60	60	0	1913	do	Seattle, Wash.
166811	do	P. B. T. Co. No. 12	190	190	0	1917	do	Do.
166929	do	P. C. C. Co. No. I	83	83	0	1911	Seattle, Wash	Do.
166931	do	P. C. C. Co. No. III	79	79	0	1911	do	Tacoma, Wash.
166933	do	P. C. C. Co. No. V	22	22	0	1911	do	Seattle, Wash.
166934	do	P. C. C. Co. No. VI	12	12	0	1911	do	Do.
166935	do	P. C. C. Co. No. VII	79	79	0	1911	do	Tacoma, Wash.
167672	Barge	P. D. No. 7	73	73	1	1919	Boot Key, Fla	Baltimore, Md.
166330	Scow	P. F. F. Co. No. 1	24	24	0	1916	Ketchikan, Alaska	Ketchikan, Alaska.
165427	do	P. F. & P. Co. No. 1	8	8	0	1913	Aberdeen, Wash	Seattle, Wash.
166353	do	P. F. & P. Co. No. 2	77	69	0	1916	do	Do.
164761	Barge	P. G. No. 2	7	7	0	1912	Anacortes, Wash	Port Townsend, Wash.
164762	do	P. G. No. 3	7	7	0	1912	do	Do.
165153	Scow	P. G. No. 4	8	8	0	1913	do	Do.
165154	do	P. G. No. 5	8	8	0	1913	do	Do.
165163	do	P. G. No. 6	34	34	0	1913	do	Do.
166637	do	P. G. No. 7	6	6	0	1917	do	Do.
166638	do	P. G. No. 8	6	6	0	1917	do	Do.
54603	Barge	P. L. Co. A	126	126	0	1901	Port Ludlow, Wash	Seattle, Wash.
165349	Scow	P. L. Co. B	405	405	0	1913	Winslow, Wash	Do.
54586	Barge	P. L. Co. 1	22	22	0	1901	Seattle, Wash	Do.
54587	Scow	P. L. Co. 2	22	22	0	1901	do	Do.
164351	Barge	P. L. Co. No. 2	48	48	0	1903	Hoquiam, Wash	Port Townsend, Wash.
164768	do	P. L. Co. No. 3	113	113	0	1912	do	Do.
165371	Scow	P. L. Co. No. 4	150	150	0	1913	do	Seattle, Wash.
168380	do	P. L. Co. No. 5	148	148	0	1922	do	Do.
164424	Barge	P. M. No. 2	10	10	0	1911	Port Madison, Wash	Port Townsend, Wash.
54541	Scow	P. N. P. Co. No. 5	6	6	0	1899	Blaine, Wash	Seattle, Wash.
54549	do	P. N. P. Co. No. 12	24	24	0	1899	do	Port Townsend, Wash.
166651	do	P. P. Co. No. 1	30	30	0	1917	Bellingham, Wash	Seattle, Wash.
167209	do	P. P. Co. No. 1	30	30	0	1918	do	Do.
166652	do	P. P. Co. No. 2	30	30	0	1917	do	Do.
167619	do	P. P. C. Co. No. 1	24	24	0	1919	Seattle, Wash	Do.
54609	do	P. P. and N. Co. No. 1	18	18	0	1902	Petersburg, Alaska	Juneau, Alaska.
54611	do	P. P. and N. Co. No. 3	18	18	0	1902	do	Do.
54612	do	P. P. and N. Co. No. 4	18	18	0	1902	do	Seattle, Wash.
54613	do	P. P. and N. Co. No. 5	18	18	0	1902	do	Juneau, Alaska.
54620	do	P. P. and N. Co. No. 8	18	18	0	1902	do	Do.
54621	do	P. P. and N. Co. No. 10	18	18	0	1902	do	Do.
54622	do	P. P. and N. Co. No. 11	18	18	1	1902	do	Do.
167842	do	P. S. B. & D. Co. No. 1	30	30	....	1920	Seattle, Wash	Seattle, Wash.
165112	do	P. S. B. & D. Co. No. 10	241	241	0	1912	do	Do.
165225	do	P. S. B. & D. Co. No. 14	135	135	0	1913	do	Do.
165258	do	P. S. B. & D. Co. No. 15	35	35	0	1913	do	Do.
167184	do	P. S. F. S. Co. No. 1	77	77	0	1918	Hadlock, Wash	Do.
168408	do	P. S. & G. Co. No. X	483	483	0	1922	do	Do.
166518	do	P. S. & W. H. Ry. No. 2	167	167	0	1916	Raymond, Wash	Do.
166545	do	P. S. & W. H. Ry. No. 3	167	167	0	1916	do	Do.
163363	do	P. S. W. P. Co. No. 2	66	66	0	1907	Anacortes, Wash	Port Townsend, Wash.
163364	do	P. S. W. P. Co. No. 3	66	66	0	1907	do	Do.
163455	do	P. S. W. P. Co. No. 4	66	66	0	1907	do	Do.
163457	do	P. S. W. P. Co. No. 6	66	66	0	1907	do	Do.
54567	do	P. T. P. Co. No. 1	26	26	0	1900	Port Townsend, Wash	Do.
54560	do	P. T. P. Co. No. 3	26	26	0	1900	do	Seattle, Wash.
54571	do	P. T. P. Co. No. 4	26	26	0	1900	do	Do.
54578	do	P. T. P. Co. No. 5	26	26	0	1900	do	Do.
54572	do	P. T. P. Co. No. 6	19	19	0	1900	do	Port Townsend, Wash.
54573	do	P. T. P. Co. No. 7	19	19	0	1900	do	Seattle, Wash.
54576	do	P. T. P. Co. No. 10	19	19	0	1900	do	Do.
163815	do	P. T. P. Co. No. 11	23	23	0	1909	do	Port Townsend, Wash.
163816	do	P. T. P. Co. No. 12	23	23	0	1909	do	Do.
163817	do	P. T. P. Co. No. 13	23	23	0	1909	do	Do.
167940	do	P. T. T. No. 1	135	135	0	1920	Port Angeles, Wash	Port Angeles, Wash.
168246	do	P. T. T. No. 2	111	111	0	1921	do	Do.
164744	do	P. W. No. 1	23	23	0	1912	Anacortes, Wash	Port Townsend, Wash.
164745	do	P. W. No. 2	23	23	0	1912	do	Do.
162410	Canal boat	P. B. Daly	105	99	1	1905	Watervliet, N. Y	Albany, N. Y.
163948	Barge	P. H. Doherty	461	461	0	1909	West Camp, N. Y	New York, N. Y.
166583	do	[1] P. J. Barry	447	447	1	1916	Rondout, N. Y	Albany, N. Y.
164698	Dredge	[2] P. SANFORD ROSS INC. No. 17	705	507	2	1911	Sparrows Point, Md	New York, N. Y.
168055	Barge	Pace's Ferry	7	7	1	1917	Flippin, Ark	St. Louis, Mo.
165836	do	Pacific	436	436	1	1907	Kingston, N. Y	New York, N. Y.
47167	Scow	[3] Pacific No. 1	48	48	0	1900	Seattle, Wash	Seattle, Wash.
47166	do	[4] Pacific No. 2	48	48	0	1900	do	Do.

[1] Formerly barge Kenneth Neville.
[2] Formerly dredge Nelson Z. Graves.
[3] Formerly scow Chesley No. 7.
[4] Formerly scow Chesley No. 1.

UNRIGGED MERCHANT VESSELS OF THE UNITED STATES—Continued.

Official No.	Class.	Name of vessel.	Gross tonnage.	Net tonnage.	Crew.	When built.	Where built.	Home port (where permanent document issues).
55032	Scow	[1] Pacific No. 3	74	74	0	1899	Seattle, Wash	Tacoma, Wash.
55033	do	[2] Pacific No. 4	71	71	0	1899	do	Do.
34358	do	[3] Pacific No. 5	97	97	0	1899	Tacoma, Wash	Do.
34359	do	[4] Pacific No. 6	117	117	0	1899	do	Seattle, Wash.
42878	do	[5] Pacific No. 7	205	205	0	1902	Seattle, Wash	Do.
168349	do	Paddy Whack	34	34	0	1917	Waterford, N. Y	Buffalo, N. Y.
164461	do	Padilla	10	10	1	1911	Anacortes, Wash	Port Townsend, Wash.
163251	Barge	Palatka	157	157	1	1907	Kingston, N. Y	New York, N. Y.
162039	do	Pamlico	431	431	1	1903	Elkton, Md	Philadelphia, Pa.
63085	do	[6] Pamunkey	363	363	1	1900	do	Do.
165799	do	Panama	216	216	1	†1913	Rondout, N. Y	New York, N. Y.
163061	Dredge	Pan American No. 12	456	310	13	1901	Buffalo, N. Y	Duluth, Minn
164659	Barge	Pangborn	243	243	0	1909	West Camp, N. Y	New York, N. Y.
164270	do	Panther Creek	739	641	3	1910	Noank, Conn	Do.
166378	do	Paproco No. 1	12	12	1	1916	Wilmington, Cal	Los Angeles, Cal.
166347	do	Paproco No. 5	140	140	1	1898	San Francisco, Cal	Do.
166200	do	Parkersburg	323	323	1	1916	Mariners Harbor, N. Y	Baltimore, Md.
164297	Scow	Parr No. 1	13	13	0	1910	Meridian, Wash	Tacoma, Wash.
168370	Barge	PASSAIC	552	552	2	1922	Kearny, N. J	Port Arthur, Tex.
166421	do	Passport	533	533	1	1916	Brooklyn, N. Y	New York, N. Y.
54600	do	Pastime	10	10	2	1901	Sag Harbor, N. Y	Greenport, N. Y.
54591	do	Patapsco	325	325	1	‡1892	Elkton, Md	Philadelphia, Pa.
54617	do	Patapsco	304	292	2	1901	Port Richmond, N. Y	Baltimore, Md.
168222	Canal boat	Patricia	125	125	1	1921	Cohoes, N. Y	Albany, N. Y.
162302	Barge	Patrick Hale	337	337	0	1904	Kingston, N. Y	New York, N. Y.
165328	Canal boat	Patrick Maroney	108	100	1	1913	Whitehall, N. Y	Albany, N. Y.
165683	do	Patrick A. Dee	103	97	1	1914	Rondout, N. Y	Do.
162033	Barge	Patuxent	154	109	2	1903	Baltimore, Md	Baltimore, Md.
162364	do	[7] Patuxent	231	231	1	1905	Cramer Hill, N. J	Philadelphia, Pa.
165002	Scow	Paugene	80	80	1	1912	Green Bay, Wis	Milwaukee, Wis.
54581	Canal boat	Pauline	119	113	1	1899	Whitehall, N. Y	New York, N. Y.
163690	Barge	Paul R	397	397	1	1908	Kingston, N. Y	Do.
164503	do	PAULUS	121	121	1	1910	Wilmington, Del	Philadelphia, Pa.
168335	do	PAWNEE	653	646	2	1921	Chickasaw, Ala	Port Arthur, Tex.
54595	do	Paw-Paw	311	260	2	1901	Baltimore, Md	Baltimore, Md.
164955	Scow	Paxalot	8	8	1	1912	Manette, Wash	Seattle, Wash.
54535	do	Pearl	18	18	0	1896	Anacortes, Wash	Ketchikan, Alaska.
168376	Barge	Pearl	456	456	1	1922	Baltimore, Md	Baltimore, Md.
166288	Dredge	Peconic	179	179	1	1915	Buffalo, N. Y	Buffalo, N. Y.
166670	Canal boat	Peconic	137	137	1	1894	Tonawanda, N. Y	New York, N. Y.
54582	Barge	Peerless	142	142	1	1893	Brooklyn, N. Y	Do.
164271	do	Pelly	55	55	0	1910	Seattle, Wash	Eagle, Alaska.
164442	Scow	Peluk	26	26	0	1911	do	Seattle, Wash.
163162	Barge	Penates	487	487	1	1907	Brooklyn, N. Y	New York, N. Y.
162269	do	Penn	476	476	0	1905	Perth Amboy, N. J	Do.
54625	do	Pennsylvania	333	333	1	1898	Elkton, Md	Philadelphia, Pa.
165604	Scow	PENNSYLVANIA	532	532	2	1904	Buffalo, N. Y	Buffalo, N. Y.
166250	Barge	Penobscot	490	490	2	1916	Chesapeake City, Md	Philadelphia, Pa.
165574	do	Pensacola	466	466	1	1914	do	Do.
168042	Scow	Pequaming	449	449	1	1912	Sturgeon Bay, Wis	Marquette, Mich.
168318	Barge	Perfection	543	543	0	1917	Perth Amboy, N. J	New York, N. Y.
46478	do	Perquimans	346	346	1	†1915	Elkton, Md	Philadelphia, Pa.
54619	do	Perry	285	285	2	1897	Hoboken, N. J	New York, N. Y.
162688	do	Perseverance	318	318	0	1905	Rondout, N. Y	Do.
167438	do	Pershing	451	444	1	1918	Athens, N. Y	Albany, N. Y.
167193	Scow	Peshtigo	119	119	0	1916	Sault Ste. Marie, Mich	Marquette, Mich
163954	Barge	Pete	100	100	1	1900	St. Michael, Alaska	St. Michael, Alaska.
54606	Scow	Peter	458	458	4	1902	Tacoma, Wash	Do.
54608	Barge	Peter	453	442	1	1902	Pensacola, Fla	Pensacola, Fla.
164254	do	Peter Blow	7	7	1	1910	Knoxville, Tenn	Chattanooga, Tenn.
162452	Canal boat	Peter Godon	101	96	1	1905	Champlain, N. Y	Albany, N. Y.
167447	Barge	[8] Peter Howard	490	481	1	1918	Kingston, N. Y	New York, N. Y.
164374	do	Peter Stolz	291	291	1	(§)	(§)	Do.
168337	do	Peter R	483	483	1	1922	Kingston, N. Y	Do.
54521	do	Peter M. Jacobia	333	333	1	1895	South Rondout, N. Y	Do.
163347	do	Peters	299	286	1	1907	Gildersleeve, Conn	Do.
165760	Scow	Petrol	13	13	0	1914	Wards Cove, Alaska	Ketchikan, Alaska.
162188	Canal boat	Phebe Miner	101	98	1	1904	Schuylerville, N. Y	Philadelphia, Pa.
162383	Barge	Philip	397	379	1	1905	Gildersleeve, Conn	New York, N. Y.
165870	do	Philip R	305	305	1	1913	Kingston, N. Y	Do.
54626	Canal boat	Philip F. Dillon	137	137	1	1900	Whitehall, N. Y	Albany, N. Y.
54605	do	Philip H. Cleary	103	98	1	1902	do	Philadelphia, Pa.
165865	Barge	Phillie	306	305	1	1915	Tottenville, N. Y	New York, N. Y.
162082	do	Phillip Feeney	341	341	0	1903	Rondout, N. Y	Do.
165476	do	Phoenix	293	293	1	1913	Brooklyn, N. Y	Do.

[1] Formerly scow Chesley No. 2.
[2] Formerly scow Queen City No. 7.
[3] Formerly scow Chesley No. 4.
[4] Formerly scow Chesley No. 6.
[5] Formerly scow Heney.
[6] Formerly barge We're Here.
[7] Formerly barge Cramer Hill.
[8] Formerly barge Jupiter.

† Rebuilt, 1905.
‡ Rebuilt, 1915.
§ Unknown.

UNRIGGED MERCHANT VESSELS OF THE UNITED STATES—Continued.

Official No.	Class.	Name of vessel.	Gross tonnage.	Net tonnage.	Crew.	When built.	Where built.	Home port (where permanent document issues).
166452	Barge	Phoenix No. 8	292	292	1	1910	Brooklyn, N. Y.	New York, N. Y.
167791	....do	[1] PICTON	398	381	2	1870	Montreal, Canada	Do.
162852	....do	Picton Island No. 1	57	57	2	1906	Clayton, N. Y.	Cape Vincent, N. Y.
163897	....do	Picton Island No. 3	70	70	2	1909	....do	Do.
54018	....do	Piedmont	304	292	2	1901	Port Richmond, N. Y.	Baltimore, Md.
162770	....do	Pilgrim	148	141	1	1889	Houghton, Mich.	Duluth, Minn.
166374	....do	[2] Pilgrim	485	451	3	1916	Elkton, Md.	New London, Conn.
30049	....do	[3] Pine Grove	256	243	1	1892	New Brunswick, N. J.	Philadelphia, Pa.
163696	....do	Pinto	195	195	1	1908	Kingston, N. Y.	Newark, N. J.
167055	Scow	[4] Pioneer ⊙	1,092	1,092	0	1917	Portland, Oreg.	Seattle, Wash.
162349	....do	[5] Pioneer, No. 1	290	290	1	1904	Seattle, Wash.	Do.
163270	....do	[6] Pioneer, No. 2	276	276	1	1907	Stellacoom, Wash.	Do.
163122	....do	[7] Pioneer, No. 3	277	277	1	1907	Port Orchard, Wash.	Do.
163563	....do	[8] Pioneer, No. 4	249	249	1	1908	Seattle, Wash.	Do.
163871	....do	[9] Pioneer, No. 5	273	273	1	1909	Stellacoom, Wash.	Do.
163528	....do	Pioneer No. 6	347	347	0	1908	Seattle, Wash.	Do.
163724	....do	[10] Pioneer No. 7	438	438	0	1909	....do	Do.
168171	....do	Pioneer No. 8	455	455	0	1921	Houghton, Wash.	Do.
54523	....do	Pittsburgh	282	246	2	1897	Baltimore, Md.	Baltimore, Md.
162676	Barge	PITTSBURGH	633	633	1	1903	Philadelphia, Pa.	Philadelphia, Pa.
165726	Scow	Pittsburgh	410	410	2	1914	Buffalo, N. Y.	Cleveland, Ohio.
162719	Barge	Plute (tanker)	150	150	1	1894	Port Richmond, N. Y.	Port Arthur, Tex.
167363	....do	Play House	436	436	3	1914	Washington, N. C.	Baltimore, Md.
166093	Scow	Pleasant Hours	6	6	1	1915	Alton, Ill.	St. Louis, Mo.
163505	Barge	Plow Boy	130	130	1	1905	Perth Amboy, N. J.	New York, N. Y.
163806	Scow	Ply	24	24	0	1909	Port Townsend, Wash.	Seattle, Wash.
166101	Barge	Plymouth	474	444	3	1916	Elkton, Md.	New London, Conn.
164052	Dredge	POCANTICO	261	261	1	1906	Manitowoc, Wis.	Buffalo, N. Y.
3979	Barge	[11] Pocomoke	428	428	1	1903	Elkton, Md.	Philadelphia, Pa.
167519	....do	Point Ferry	6	6	1	1920	Calico Rock, Ark.	Do.
215020	....do	Point Loma	410	410	1	1917	San Diego, Cal.	San Diego, Cal.
168077	....do	Polk	330	330	1	1920	South Rondout, N. Y.	New York, N. Y.
164953	Dredge	Pontiac	221	221	1	1912	Buffalo, N. Y.	Buffalo, N. Y.
165484	Scow	PONTOON	476	405	2	1913	Cleveland, Ohio.	Cleveland, Ohio.
54530	....do	Porpoise	15	5	0	1897	Blaine, Wash.	Seattle, Wash.
165765	....do	Porpoise	26	16	0	1914	Moire Sound, Alaska	Ketchikan, Alaska.
54596	....do	Porter No. 1	2	22	0	1901	Anacortes, Wash.	Seattle, Wash.
54597	....do	Porter No. 2	22	22	0	1901	....do	Do.
54598	....do	Porter No. 3	22	22	0	1901	....do	Do.
54599	....do	Porter No. 4	22	22	0	1901	....do	Do.
163464	....do	Porter No. 5	8	8	0	1900	....do	Do.
163876	....do	Porter No. 8	23	23	0	1909	....do	Do.
164033	....do	Porter No. 9	10	10	0	1910	....do	Do.
164034	....do	Porter No. 10	10	10	0	1910	....do	Do.
164035	....do	Porter No. 11	6	6	0	1910	....do	Do.
164095	....do	Porter No. 12	6	6	0	1910	....do	Do.
164096	....do	Porter No. 13	6	6	0	1910	....do	Do.
164421	....do	Porter No. 14	7	7	0	1911	....do	Do.
164422	....do	Porter No. 15	7	7	0	1911	....do	Do.
164817	....do	Porter No. 17	27	27	0	1912	....do	Do.
164818	....do	Porter No. 18	27	27	0	1912	....do	Do.
165367	....do	Porter No. 19	27	27	0	1913	....do	Do.
165368	....do	Porter No. 20	27	27	0	1913	....do	Do.
165403	....do	Porter No. 21	27	27	0	1913	....do	Do.
165404	....do	Porter No. 22	27	27	0	1913	....do	Do.
165422	....do	Porter No. 23	27	27	0	1913	....do	Do.
166040	....do	Porter No. 24	26	26	0	1915	....do	Do.
166041	....do	Porter No. 25	26	26	0	1915	....do	Do.
54514	Barge	Portland	154	146	2	1896	Brooklyn, N. Y.	New York, N. Y.
166542	....do	Portland	255	255	1	1916	Rondout, N. Y.	Do.
54508	....do	Port Chester	197	188	1	1892	Perth Amboy, N. J.	Do.
164968	....do	Port O'Connor	190	190	1	1912	Lockmoor, La.	Port Aransas, Tex.
166971	....do	Port Orange	358	358	1	1917	Kingston, N. Y.	New York, N. Y.
163992	Scow	Port Orchard No. 2	22	22	0	1909	Port Orchard, Wash.	Seattle, Wash.
53279	Barge †	[12] PORTSMOUTH	1,159	1,115	4	1893	Superior, Wis.	New York, N. Y.
34344	....do	[13] Potomac	369	369	1	1899	Elkton, Md.	Philadelphia, Pa.
54517	....do	Pottsville	217	217	0	1891	Port Richmond, N. Y.	New York, N. Y.
165310	Scow	Powerful	162	162	6	1904	Duluth, Minn.	Duluth, Minn.
167975	Dredge	Powhatan	179	179	3	1910	Baldwinsville, N. Y.	Buffalo, N. Y.
168229	Barge	Powhatan Ferry	13	13	0	1921	Black Rock, Ark.	St. Louis, Mo.
164912	....do	Prescott	278	278	1	1912	Brooklyn, N. Y.	Newark, N. J.
166786	....do	President	190	190	1	1917	Rondout, N. Y.	New York, N. Y.
163906	....do	Preston	19	19	1	1908	Palacios, Tex.	Port Lavaca, Tex.
165078	....do	Price	6	6	1	1908	Prices Ferry, Tenn.	Chattanooga, Tenn.

[1] Formerly barge Lillian R.
[2] Formerly barge Northern No. 3.
[3] Formerly barge Alfred J. Murray.
[4] Formerly scow (a C. C. Co. No. 8. (b W. T. & B. Co. No. 56.
[5] Formerly scow Martin Gravel Co. No. 1.
[6] Formerly scow Patrick.
[7] Formerly scow Independent Asphalt No. 1.
[8] Formerly scow Independent Asphalt No. 3.
[9] Formerly scow Marion.
[10] Formerly scow Richmond Beach Sand & Gravel Co. No. 2.
[11] Formerly barge Glenwood.
[12] Formerly barge 132.
[13] Formerly barge Comet.
† Whaleback.

UNRIGGED MERCHANT VESSELS OF THE UNITED STATES—Continued.

Official No.	Class.	Name of vessel.	Gross tonnage.	Net tonnage.	Crew.	When built.	Where built.	Home port (where permanent document issues).
168406	Barge	Pride of Chattanooga	21	21	1	1922	Chattanooga, Tenn.	Chattanooga, Tenn.
168411	Canal boat	Primrose	131	131	1	1898	Durhamville, N. Y.	New York, N. Y.
168308	Barge	Prince	299	299	1	1898	Hoboken, N. J.	Do.
150205	do	Progress	844	844	4	1880	Milwaukee, Wis.	Buffalo, N. Y.
162702	do	Progress	120	97	1	1906	Brooklyn, N. Y.	New York, N. Y.
54579	do	PROTECTIVE POLICY	330	330	1	1896	Sault Ste. Marie, Mich.	Buffalo, N. Y.
52271	do †	[7]PROVIDENCE	1,160	1,115	9	1891	West Superior, Wis.	New York, N. Y.
162179	do	Puget No. 9	30	30	0	1903	Seattle, Wash.	Port Townsend, Wash.
54627	do	Puritan	191	191	1	1903	Brooklyn, N. Y.	New York, N. Y.
166483	do	[2]Puritan	485	451	3	1916	Elkton, Md.	New London, Conn.
165874	do	PYRRHUS	293	275	1	1915	Wilmington, Del.	Philadelphia, Pa.
		Q.						
166560	Barge	[3]Quality	281	281	1	1916	Rondout, N. Y.	New York, N. Y.
56672	do	[4]Quantico	297	297	1	‡1893	Elkton, Md	Philadelphia, Pa.
167785	do	Quantity	261	261	1	1919	Kingston, N. Y.	New York, N. Y.
167835	do	Queen Ann	471	471	1	1920	do	Albany, N. Y.
55029	Scow	Queen City No. 3	47	47	0	1899	Seattle, Wash	Seattle, Wash.
164102	do	Quilcene No. 1	9	9	0	1910	Quilcene, Wash	Port Townsend, Wash.
167095	Barge	Quincy Adams	446	446	0	1917	South Rondout, N. Y.	New York, N. Y.
166570	do	Quogue	134	134	1	1889	Lockport, N. Y.	Do.
		R.						
166813	Scow	R. B. S. & G. No. 4	47	47	0	1912	Seattle, Wash.	Seattle, Wash.
163618	do	R. C. Co. No. 1	14	14	0	1908	Anacortes, Wash.	Do.
163619	do	R. C. Co. No. 2	14	14	0	1908	do	Do.
163620	do	R. C. Co. No. 3	14	14	0	1908	do	Do.
163621	do	R. C. Co. No. 4	14	14	0	1908	do	Do.
168128	do	R. C. & T. Co. No. 374	159	159	1	1920	Baltimore, Md.	Baltimore, Md.
168129	do	R. C. & T. Co. No. 383	160	160	1	1920	do	Do.
168130	do	R. C. & T. Co. No. 386	158	158	1	1920	do	Do.
168131	do	R. C. & T. Co. No. 455	154	154	1	1920	do	Do.
168132	do	R. C. & T. Co. No. 456	155	155	1	1920	do	Do.
166676	do	R. F. No. 1	10	10	0	1917	Anacortes, Wash	Seattle, Wash.
166777	do	R. F. No. 2	10	10	0	1917	do	Do.
164509	do	R. F. No. 4	10	10	0	1911	do	Port Townsend, Wash.
164027	do	R. F. No. 5	27	27	0	1912	do	Do.
164928	do	R. F. No. 6	27	27	0	1912	do	Do.
166021	do	R. F. 7	19	19	0	1915	do	Seattle, Wash.
166022	do	R. F. 8	19	19	0	1915	do	Do.
166023	do	R. F. 9	19	19	0	1915	do	Do.
166024	do	R. F. 10	19	19	0	1915	do	Do.
166076	do	R. F. 11	19	19	0	1915	do	Do.
166799	do	R. K.	201	201	2	1917	Buffalo, N. Y.	Buffalo, N. Y.
167109	Barge	R. Lenahan, jr.	338	332	1	1917	Athens, N. Y.	Albany, N. Y.
163905	Canal boat	R. B. Burchard	138	132	1	1895	Tonawanda, N. Y.	Do.
166084	Barge	R. B. DuBois	311	311	1	1910	Rondout, N. Y.	New York, N. Y.
56661	do	R. G. Co. No. 1	188	170	5	1900	Kennebunk, Me.	Gloucester, Mass.
162714	Scow	R. H. Luckes No. 2	108	108	1	1904	Sault Ste. Marie, Mich.	Duluth, Minn.
56676	Barge	R. H. Williams, jr.	285	278	1	1900	Perth Amboy, N. J.	Newark, N. J.
56668	Scow	R. H. Young	23	23	0	1901	Seattle, Wash.	Seattle, Wash.
162778	Canal boat	R. J. Bigley	104	99	1	1906	Rondout, N. Y.	Albany, N. Y.
56704	Barge	R. J. Buchholz	308	308	0	1902	West New Brighton, N. Y.	New York, N. Y.
162964	Canal boat	R. L. Patrick	105	99	1	1906	Watervliet, N. Y.	Rouses Point, N. Y.
167758	Barge	R. T. Houk II	49	49	1	1916	Leavenworth, Ind.	St. Louis, Mo.
164846	Canal boat	R. Mortimer Adams	116	111	1	1912	Whitehall, N. Y.	Albany, N. Y.
167483	Barge	Rady & Harry	429	422	1	1918	Kingston, N. Y.	New York, N. Y.
167210	do	Rainbow	574	574	1	1918	South Rondout, N. Y.	Do.
167557	do	Rainbow	506	506	1	1919	Astoria, N. Y.	Do.
166664	do	Raleigh †	765	740	3	1917	Wilmington, Del.	Philadelphia, Pa.
165640	do	Ralphton	445	445	1	1914	Kingston, N. Y.	New York, N. Y.
56966	Canal boat	Rambler	107	99	1	1900	Watervliet, N. Y.	Rouses Point, N. Y.
166812	Barge	Ramsey	11	11	0	1917	Knoxville, Tenn.	Chattanooga, Tenn.
167227	do	Ramsey Ferry	9	9	1	1917	Helena, Ark.	St. Louis, Mo.
164409	do	Rancocas	455	455	1	1911	Elkton, Md.	Philadelphia, Pa.
56688	do	Randolph	311	260	2	1901	Baltimore, Md.	Baltimore, Md.
46414	do	[5]Rappahannock	295	285	1	§1890	Washington, N. C.	Philadelphia, Pa.
164820	do	Raritan	477	477	1	1912	Elkton, Md.	Do.
168371	do	RARITAN	552	552	2	1922	Kearny, N. J.	Port Arthur, Tex.
162854	do	Ravenna	311	260	2	1906	Baltimore, Md.	Baltimore, Md.
56584	do	Ray	383	367	3	1899	New London, Conn.	New London, Conn.
166634	Scow	Ray	142	142	0	1917	Anacortes, Wash.	Seattle, Wash.
167586	Canal boat	Raymond D	111	98	2	.....	.....	New York, N. Y.
167491	Barge	Raymond Jordan	246	232	1	1919	Watervliet, N. Y.	Albany, N. Y.
162198	do	Raymond G. Walter	276	276	1	1903	South Rondout, N. Y.	New York, N. Y.

[1] Formerly barge 117.
[2] Formerly barge Northern No. 4.
[3] Formerly barge Cady Quality No. 1.
[4] Formerly barge Reliance.
[5] Formerly barge J. Illies.
† Whaleback.
‡ Rebuilt, 1909.
§ Rebuilt, 1907

UNRIGGED MERCHANT VESSELS OF THE UNITED STATES—Continued.

Official No.	Class.	Name of vessel.	Gross tonnage.	Net tonnage.	Crew.	When built.	Where built.	Home port (where permanent document issues).
168271	Barge	Raymond J. Bushey	516	516	1	1921	Brooklyn, N. Y.	New York, N. Y.
162804	do	[1] Raymond T. McNally	457	457	1	1906	Elkton, Md.	Philadelphia, Pa.
162474	Scow	Raze No. 1	44	44	0	1904	Tacoma, Wash.	Tacoma, Wash.
162475	do	Raze No. 2	44	44	0	1904	do	Do.
162476	do	Raze No. 3	46	46	0	1904	do	Do.
162477	do	Raze No. 4	45	45	0	1903	do	Do.
164444	do	Razle	15	15	0	1911	Ketchikan, Alaska	Seattle, Wash.
167120	Barge	Reading	177	177	1	1894	Camden, N. J	Philadelphia, Pa.
167011	do	Reardon Bros	236	224	1	1917	Kingston, N. Y	Albany, N. Y.
56698	do	Rebecca T. McClain	397	397	2	1898	Elkton, Md	Philadelphia, Pa.
162758	Scow	RECIPROCITY	446	446	0	1897	Buffalo, N. Y	Buffalo, N. Y.
56709	Barge	Red Ball	254	254	0	1903	Long Island City, N. Y	New York, N. Y.
163181	Scow	Red Boy No. 2	259	259	0	1907	Bellingham, Wash	Port Townsend, Wash.
167302	Barge	Red Cross	425	425	0	1918	Kingston, N. Y	New York, N. Y.
167299	do	Red Devil	462	462	0	1918	do	Do.
165465	do	Red Eagle	448	448	1	1913	do	Do.
167048	do	Red Feather	471	471	0	1917	do	Do.
162061	do	[2] Red Fox	385	367	1	1903	Gildersleeve, Conn	Do.
167847	do	Red Giant	676	670	1	1920	Kingston, N. Y	Do.
167332	do	Red Hawk	501	501	1	1918	Rondout, N. Y	Do.
167436	do	Red Indian	454	454	1	1918	Kingston, N. Y	Do.
167736	do	Red Lion	495	495	1	1919	do	Do.
167246	do	Red Ribbon	448	448	0	1918	do	Do.
166962	do	Red Rose	455	455	0	1917	do	Do.
56617	do	Red Star	229	229	1	1893	Rondout, N. Y	Do.
59605	do	[3] Red Star T. & T. Co. No. 21	271	271	0	1903	Brooklyn, N. Y	Do.
163483	do	Red Star T. & T. Co. No. 25	301	301	1	1908	Tottenville, N. Y	Do.
163484	do	Red Star T. & T. Co. No. 26	300	300	1	1908	do	Do.
163638	do	Red Star T. & T. Co. No. 27	282	282	0	1908	do	Do.
163639	do	Red Star T. & T. Co. No. 28	282	282	0	1908	do	Do.
165237	do	Red Star T. & T. Co. No. 29	383	383	1	1913	Kingston, N. Y	Do.
165105	do	Red Star T. & T. Co. No. 30	351	351	1	1912	West New Brighton, N. Y	Do.
163624	Scow	[4] Red Star T. & T. Co. No. 31	223	223	....	1908	Perth Amboy, N. J	Do.
162113	Barge	Red Star T. & T. Line No. 16	229	229	0	1903	Rondout, N. Y	Do.
162114	do	Red Star T. & T. Line No. 17	224	224	0	1903	do	Do.
162116	do	Red Star T. & T. Line No. 18	214	214	1	1903	do	Do.
162170	do	Red Star T. & T. Line No. 19	271	271	0	1904	Tottenville, N. Y	Do.
162278	do	Red Star T. & T. Line No. 20	287	287	1	1904	do	Do.
162472	do	[5] Red Tiger	487	487	0	1905	Port Richmond, N. Y	Do.
163508	Scow	Red Wing	24	17	1	1908	Pittston, Me	Boothbay, Me.
166707	Barge	Reeds Ferry	9	9	1	1917	Casa, Ark	St. Louis, Mo.
163831	do	Reed & Farrar	203	203	1	1908	New Haven, Conn	Bridgeport, Conn.
164521	do	Refrigerator No. 1	349	349	2	1911	Port Richmond, N. Y	Baltimore, Md.
164522	do	Refrigerator No. 2	357	357	2	1911	do	Do.
168393	do	Refrigerator No. 3	350	350	0	1922	Mariners Harbor, N. Y	Do.
168401	do	Refrigerator No. 4	350	350	0	1922	do	Do.
165691	do	Regal	209	209	1	1913	Kingston, N. Y	New York, N. Y.
166702	do	Regina Scully	474	474	1	1917	Rondout, N. Y	Do.
56675	Scow	Reid	7	7	0	1900	Anacortes, Wash	Port Townsend, Wash.
166345	Barge	Reliable	16	16	2	1916	Terre Haute, Ind	Evansville, Ind.
56711	do	Reliance	383	383	1	1903	Perth Amboy, N. J	New York, N. Y.
200023	do	Reliance	274	248	6	1903	Bath, Me	Boston, Mass.
163349	do	RELIANCE	1,738	1,612	0	1907	Buffalo, N. Y	Duluth, Minn.
56685	Scow	Reno	16	16	0	1901	Ballard, Wash	Ketchikan, Alaska.
166364	Barge	Reno	361	361	0	1908	Brooklyn, N. Y	New York, N. Y.
166565	do	Reno	236	236	1	1916	Rondout, N. Y	Do.
56670	do	Report	161	161	1	1901	Brooklyn, N. Y	Do.
166771	Scow	Republic No. 1	116	116	0	1917	Seattle, Wash	Seattle, Wash.
162272	Barge	RESCUE	894	790	4	1904	Lorain, Ohio	Duluth, Minn.
110747	do	Resolute	82	82	0	1887	Mill No. 4, Oreg	Wrangell, Alaska.
168030	do	Resolute	296	296	0	1920	Rondout, N. Y	New York, N. Y.
163289	do	Resolution	467	467	1	1907	Kingston, N. Y	Do.
164205	Scow	Rest	14	14	0	1910	Allyn, Wash	Tacoma, Wash.
163281	Barge	Restless	392	392	1	1906	Kingston, N. Y	New York, N. Y.
56610	do	Reverie	74	74	2	1893	Alexandria Bay, N. Y	Cape Vincent, N. Y.
162458	Scow	Rex	32	32	0	1905	Loring, Alaska	Ketchikan, Alaska.
165315	do	Rex	6	6	0	1913	Olalla, Wash	Seattle, Wash.
165370	Barge	Richard	460	436	1	1913	Brooklyn, N. Y	New York, N. Y.
168141	do	Richards No. 1	29	29	0	1920	Port Neches, Tex	Port Arthur, Tex.
165654	Dredge	RICHARD B. MELLON	618	618	8	1914	Manitowoc, Wis	Ogdensburg, N. Y.
166964	Barge	Richard H. Diggs	554	554	4	1917	Baltimore, Md	Wilmington, Del.
167017	do	Richard J. Foster	418	418	1	1917	Kingston, N. Y	New York, N. Y.
167450	do	Richmond	238	238	0	1899	South Rondout, N. Y	Philadelphia, Pa.
163887	Scow	Richmond Beach Sand and Gravel Co. No. 3.	9	9	0	1909	Seattle, Wash	Port Townsend, Wash.
163219	Barge	Richmond Cedar Works No. 1	223	209	1	1896	Elkton, Md	Newport News, Va.
163220	do	Richmond Cedar Works No. 2	450	434	3	1901	Pocomoke City, Md	Do.

[1] Formerly barge Emma and Mabel.
[2] Formerly barge Elheurah.
[3] Formerly barge T. J. Leavy.
[4] Formerly scow Mildred
[5] Formerly barge Frank A. Lawrence.

UNRIGGED MERCHANT VESSELS OF THE UNITED STATES—Continued.

Official No.	Class.	Name of vessel.	Gross tonnage.	Net tonnage.	Crew.	When built.	Where built.	Home port (where permanent document issues).
162220	Barge	Richmond Cedar Works No. 3	233	231	2	1904	Pocomoke City, Md	Newport News, Va.
56687	do	Rising Star	218	218	1	1901	Rondout, N. Y	New York, N. Y.
165099	do	Rita Dempsey	457	426	1	1912	Gildersleeve, Conn	Philadelphia, Pa.
165681	do	[1] Rita Howard	616	616	1	1914	Kingston, N. Y	New York, N. Y.
166912	do	RIVER ROUGE	52	52	0	1916	Ecorse, Mich	Detroit, Mich.
56668	do	Riverview	152	102	2	1900	Baltimore, Md	Baltimore, Md.
164231	do	Riverview	8	8	1	1910	Rhode River, Md	Annapolis, Md.
166535	House boat	Riverview	39	39	0	1916	Bowling Green, Ky	Louisville, Ky.
165011	Barge	Riverview II	8	8	1	1912	Tallorsville, Md	Annapolis, Md.
56710	do	Roam	134	127	2	1892	Tunis, N. C	Newport News, Va.
56700	do	Roanoke	388	388	1	1901	Elkton, Md	Philadelphia, Pa.
209219	do	Robbins No. 2	8	8	1	1911	Fishers Landing, N. Y	Cape Vincent, N. Y.
56560	do	Robert	97	97	2	1885	Brooklyn, N. Y	New York, N. Y.
165739	do	Robert	258	258	1	1914	Lockmoor, La	Galveston, Tex.
166357	do	Robert	316	310	0	1916	Gildersleeve, Conn	Hartford, Conn.
162392	do	Robert Grier	403	403	1	1905	Elkton, Md	Philadelphia, Pa.
167644	do	Robert Hughes	472	472	1	1919	Kingston, N. Y	Albany, N. Y.
163486	do	Robert J	244	244	1	1908	Gildersleeve, Conn	New York, N. Y.
166584	do	Robert D., Jr	447	447	1	1916	Rondout, N. Y	Albany, N. Y.
110755	do	Robert McCoy	107	102	1	1887	Tuckerton, Pa	Elizabeth City, N. C.
166412	do	Robert R	305	305	1	1915	Rondout, N. Y	New York, N. Y.
166340	Canal boat	Robert B. Weightman	108	100	1	1916	Waterford, N. Y	Albany, N. Y.
56573	do	Robert C. Newcomb	99	94	1	1887	Whitehall, N. Y	Rouses Point, N. Y.
167014	Barge	Robert C. Smith	491	491	0	1917	Kingston, N. Y	New York, N. Y.
164963	do	Robert E. Van Wickle	591	591	1	1912	South Rondout, N. Y	Do.
56624	Canal boat	Robert F. Grant	103	97	1	1895	Champlain, N. Y	Albany, N. Y.
163032	Barge	Robert J. Dwyer	369	369	0	1905	Sleightsburg, N. Y	New York, N. Y.
163688	do	Robert J. Kenneily	427	427	0	1908	Kingston, N. Y	Do.
167448	do	Robert J. Peoples	190	190	0	1904	Wilmington, Del	Philadelphia, Pa.
56652	do	Robt. M. King	235	235	1	1899	Brooklyn, N. Y	New York, N. Y.
165559	do	Robert M. Woodburn	451	451	1	1913	South Rondout, N. Y	Newark, N. J.
165240	do	Robert S. Sinclair	205	201	1	1912	Rondout, N. Y	Albany, N. Y.
168378	do	Robert W. Davis	240	240	1	1922	Kingston, N. Y	Do.
56633	Scow	Roche Harbor A	93	93	0	1896	Seattle, Wash	Port Townsend, Wash.
56634	do	Roche Harbor B	93	93	0	1896	Roche Harbor, Wash	Do.
56635	do	Roche Harbor C	85	85	0	1897	Seattle, Wash	Do.
56637	do	Roche Harbor E	108	108	0	1897	do	Do.
163332	do	Roche Harbor F	30	30	0	1907	Roche Harbor, Wash	Do.
164616	Barge	Rockaway	388	388	1	1911	Rockaway Beach, N. Y	New York, N. Y.
166759	do	Rockledge	297	297	1	1916	Tottenville, N. Y	Do.
164969	do	Rock Port	190	190	1	1912	Lockmoor, La	Port Aransas, Tex.
56663	do	Rockwood	152	102	2	1900	Baltimore, Md	Baltimore, Md.
56656	Scow	Rodgers No. 1	64	64	0	1900	Anacortes, Wash	Juneau, Alaska.
164370	Barge	Rome	172	172	1	1907	Kingston, N. Y	New York, N. Y.
56669	do	Romney	152	102	2	1900	Baltimore, Md	Baltimore, Md.
56642	do	Ronald J. Brown	236	236	1	1898	Kingston, N. Y	New York, N. Y.
56665	Scow	Roosevelt	22	22	1	1900	Anacortes, Wash	Seattle, Wash.
162666	Barge	Rose	282	282	1	1905	Brooklyn, N. Y	New York, N. Y.
167462	do	Rose	241	241	0	1918	Wilmington, N. C	Wilmington, Del.
168265	do	Rose M	71	71	2	1912	Warroad, Minn	Duluth, Minn.
168403	do	Rose R	321	321	1	1922	Kingston, N. Y	New York, N. Y.
163784	Scow	Rose No. 3	15	15	0	1909	Eagle Harbor, Wash	St. Paul, Minn.
164764	do	Rose No. 4	91	91	0	1912	Winslow, Wash	Seattle, Wash.
165429	do	Rose No. 5	15	15	0	1913	Eagle Harbor, Wash	Do.
165445	do	Rose No. 6	11	11	0	1913	do	Do.
166071	do	Rose No. 7	16	16	0	1915	do	Do.
166072	do	Rose No. 8	16	16	0	1915	do	Do.
166101	do	Rose No. 9	15	15	0	1915	do	Do.
166838	do	Rose No. 10	33	33	0	1917	Winslow, Wash	Do.
166906	do	Rose No. 11	30	30	0	1917	do	Do.
162089	Barge	Rosebank	144	139	2	1903	Mariners Harbor, N. Y	Baltimore, Md.
56659	do	Rosedale	152	102	2	1900	Baltimore, Md	Do.
166809	do	Rose Cleary	541	541	1	1917	Kingston, N. Y	New York, N. Y.
167996	do	Rose Leary	247	247	1	1920	Cohoes, N. Y	Albany, N. Y.
162622	do	Rose Marie	382	382	1	1905	Rondout, N. Y	New York, N. Y.
165503	Canal boat	Rose E. Hanley	107	100	1	1906	Whitehall, N. Y	Do.
111074	Barge	Ross. L. Coe	173	165	0	1895	Kennebunk Port, Me	Boston, Mass.
56660	do	Rowena	152	102	2	1900	Baltimore, Md	Baltimore, Md.
167369	do	Roxana	13	13	1	1918	Mount Carmel, Ill	Evansville, Ind.
56681	do	Roxbury	141	123	2	1901	Port Richmond, N. Y	Baltimore, Md.
168310	do	Royal	323	323	1	1900	Hoboken, N. J	Do.
56625	do	Royal Blue	505	505	1	1897	South Rondout, N. Y	New York, N. Y.
166192	do	Ruby	96	96	0	1916	Wrangell, Alaska	Wrangell, Alaska.
167118	do	Ruby	10	10	1	1912	Mount Carmel, Ill	Evansville, Ind.
168359	do	Ruby	31	31	2	1922	Dyersburg, Tenn	Memphis, Tenn.
168183	do	Ruddells Ferry	10	10	1	1920	Ruddells, Ark	St. Louis, Mo.
167107	do	Rugby	8	8	1	1910	Mount Carmel, Ill	Do.

[1] Formerly scow Justin F. Manning.

UNRIGGED MERCHANT VESSELS OF THE UNITED STATES—Continued.

Official No.	Class.	Name of vessel.	Gross tonnage.	Net tonnage.	Crew.	When built.	Where built.	Home port (where permanent document issues).
164583	Barge	Ruggles	11	11	1	1911	Ruggles Ferry, Tenn.	Chattanooga, Tenn.
21231	do	Rushlight	66	63	1	1803	Essex, Mass.	Portland, Me.
162592	do	Russel	20	20	0	1895	Detroit, Mich.	Detroit, Mich.
163277	do	Russell	145	145	2	1907	Brooklyn, N. Y.	New York, N. Y.
167219	do	Russell Ferry	8	8	1	1916	Rosie, Ark.	St. Louis, Mo.
167049	do	Russell S. Pauquette	236	222	1	1917	Whitehall, N. Y.	Albany, N. Y.
166561	do	Ruth	224	224	1	1916	Brooklyn, N. Y.	New York, N. Y.
166030	do	Ruth	300	300	1	1899	do	Do.
168252	do	Ruth	40	40	1	1921	Knoxville, Tenn.	Knoxville, Tenn.
164585	Scow	Ruth M.	14	8	1	1911	Bath, Me.	Bath, Me.
		S.						
168139	Barge	S. 1	29	29	0	1918	Orange, Tex.	Port Arthur, Tex.
168140	do	S. 2	31	31	0	1918	do	Do.
58122	Scow	S. B. No. 1	61	61	0	1901	Seattle, Wash.	Port Townsend, Wash.
163278	do	S. B. & L. Co. No. 1	50	50	0	1907	Ballard, Wash.	Seattle, Wash.
167177	do	S. C. Co. No. 4	30	30	0	1917	Bellingham, Wash.	Astoria, Oreg.
165889	Barge	S. A. Horan	204	204	1	1913	Brooklyn, N. Y.	New York, N. Y.
3387	do	[1] S. A. Souder	277	277	1	1887	Camden, N. J.	Norfolk, Va.
165452	do	[2] S. B. Thorne	447	447	1	1913	Brooklyn, N. Y.	New York, N. Y.
117033	do	S. D. WARRINER ✚	2,279	2,125	10	1901	West Bay City, Mich.	Do.
56697	do	[3] S. E. Vincent	290	276	1	1902	Glidersleeve, Conn.	Do.
168417	Scow	S. F. No. 1	29	29	0	1922	Hoquiam, Wash.	Seattle, Wash.
165747	Barge	S. H. Bassett	205	201	1	1912	Rondout, N. Y.	Albany, N. Y.
166362	Canal boat	S. H. Morey	103	93	1	1891	Tonawanda, N. Y.	Rouses Point, N. Y.
57958	Barge	S. F. S.	206	206	2	1898	Brooklyn, N. Y.	New York, N. Y.
167776	do	[4] S. N. 102	588	588	2	1919	Westlake, La.	Do.
164329	Scow	S. J. No. 1	35	35	0	1909	Aberdeen, Wash.	Seattle, Wash.
166424	Barge	S. C. Co. No. 1	46	46	0	1916	Los Angeles, Cal.	Los Angeles, Cal.
166078	Scow	S. C. Co. No. 3	43	43	2	1917	Bellingham, Wash.	Astoria, Oreg.
167817	do	S. C. Co. No. 5	30	30	0	1920	do	Do.
163440	Barge	[5] S. O. Co. No. 1	548	548	2	1906	Philadelphia, Pa.	Baltimore, Md.
57997	do	[6] S. O. Co. No. 2	407	407	4	1898	Elizabeth, N. J.	Do.
162345	do	† S. O. Co. No. 3	509	504	3	1904	Quincy, Mass.	Do.
164838	Scow	S. O. Co. No. 3	346	346	0	1912	Seattle, Wash.	Seattle, Wash.
165002	do	† S. O. Co. No. 4 (T)	580	580	5	1912	Philadelphia, Pa.	Norfolk, Va.
168190	Barge	† S. O. Co. No. 5 (T) ✚	962	930	5	1921	Baltimore, Md.	Baltimore, Md.
165828	do	† S. O. Co. No. 7	434	416	3	1913	Alameda, Cal.	San Francisco, Cal.
168282	do	S. C. L. 1	229	215	1	1921	Camden, N. J.	Philadelphia, Pa.
168276	do	S. C. L. 2	215	197	1	1921	do	Do.
163075	do	S. H. F. No. 1	59	59	0	1908	Seattle, Wash.	Port Townsend, Wash.
165568	Scow	S. K. T. & Son No. 1	18	18	0	1914	Olympia, Wash.	Tacoma, Wash.
166282	do	S. P. No. 1	23	23	0	1916	Seattle, Wash.	Ketchikan, Alaska.
166623	do	S. P. No. 3	32	32	1	1917	Anacortes, Wash.	Do.
167702	do	S. S. No. 1	61	61	0	1917	Cleveland, Ohio	Tampa, Fla.
164391	do	S. S. Co. No. 2	26	26	0	1911	Seattle, Wash.	Juneau, Alaska.
164393	do	S. S. Co. No. 3	23	23	0	1911	do	Seattle, Wash.
163809	do	S. T. Co. No. 2	24	24	0	1909	Richardson, Wash.	Do.
54607	Barge	[7] S. T. Co. No. 5	95	80	4	1902	Kennebunk, Me.	Belfast, Me.
168178	do	S. T. Co. No. 7	189	178	2	1921	Stockton Springs, Me.	Do.
168181	do	S. T. Co. No. 8	189	178	2	1921	do	Do.
164326	do	S. T. & B. Co. No. 1	103	103	0	1906	Portland, Oreg.	Seattle, Wash.
164327	do	S. T. & B. Co. No. 2	71	71	0	1910	Hoquiam, Wash.	Do.
167904	do	S. U. 138	235	235	1	1918	Savannah, Ga.	Newark, N. J.
167474	Scow	S. & E. No. 1	220	220	0	1919	Port Blakely, Wash.	Seattle, Wash.
167475	do	S. & E. No. 2	220	220	0	1919	do	Do.
167640	do	S. & E. No. 3	25	25	0	1919	Seattle, Wash.	Do.
167641	do	S. & E. No. 4	19	19	0	1919	do	Do.
167458	do	S. & F. No. 3	71	71	0	1918	do	Do.
163088	Barge	S. & F. Co. No. 11	155	155	3	1906	Perth Amboy, N. J.	Perth Amboy, N. J.
163089	do	S. & F. Co. No. 12	155	155	3	1906	do	Do.
163090	do	S. & F. Co. No. 14	155	155	4	1906	do	Do.
163091	do	S. & F. Co. No. 15	155	155	3	1907	do	Do.
164019	Scow	S. & F. Co. No. 16	164	164	4	1910	do	Do.
164020	do	S. & F. Co. No. 17	164	164	4	1910	do	Do.
165275	do	S. & F. Co. No. 18	166	155	3	1913	do	Do.
165326	do	S. & F. Co. No. 19	166	155	3	1913	do	Do.
165402	do	S. & F. Co. No. 20	166	155	3	1913	do	Do.
165471	do	S. & F. Co. No. 21	166	155	3	1913	do	Do.
167400	do	S. & N. No. 1	57	57	0	1918	Seattle, Wash.	Seattle, Wash.
58102	do	S. and S. No. 1	160	160	0	1901	Tacoma, Wash.	Port Townsend, Wash.
58103	do	S. and S. No. 2	160	160	0	1901	do	Seattle, Wash.
168346	Barge	S. W. Bullock	261	261	1	1922	Brooklyn, N. Y.	New York, N. Y.
117069	do	S. W. Hollister	36	36	2	1888	Oshkosh, Wis.	Milwaukee, Wis.
164890	do	Sabine (tanker)	560	548	4	1912	Westlake, La.	Aransas Pass, Tex.

[1] Formerly schooner-barge Bertie and Maud.
[2] Formerly barge Imperator.
[3] Formerly barge Ruth.
[4] Formerly barge F26.
[5] Formerly barge Margaret Dempsey.
[6] Formerly S. O. Co. No. 52.
[7] Formerly barge P. H. Co. No. 12.
† Steel.

UNRIGGED MERCHANT VESSELS OF THE UNITED STATES—Continued.

Official No.	Class.	Name of vessel.	Gross tonnage.	Net tonnage.	Crew.	When built.	Where built.	Home port (where permanent document issues).
162972	Barge	Sable	186	186	1	1906	St. Michael, Alaska	St. Michael, Alaska.
163461	do	Sacramento	508	508	1	1908	Perth Amboy, N. J.	New York, N. Y.
42869	Canal boat	[1] Sadie Scism	116	111	0	1901	Whitehall, N. Y	Do.
117107	Barge	Safety	516	516	2	1902	Cainden, N. J	Wilmington, Del.
168175	do	Sagamore	535	535	1	1920	Kingston, N. Y	Albany, N. Y.
116007	do	*Sag Harbor*	520	474	0	1884	Newburgh, N. Y	Port Arthur, Tex.
162112	do	Saginaw	383	383	0	1903	Perth Amboy, N. J	New York, N. Y.
167168	Scow	Saginaw	70	70	0	1918	Port Blakely, Wash	Seattle, Wash.
167823	do	Saginaw II	92	92	1	1920	Seattle, Wash	Do.
166800	Barge	Sailor Jack	429	422	1	1917	Kingston, N. Y	New York, N. Y.
167050	do	Saint Alphonsus	252	252	0	1912	Rondout, N. Y	Do.
166700	do	Saint Joseph	305	305	1	1908	Eddyville, N. Y	Do.
167203	Scow	Saint Louis	299	299	15	1912	St. Louis, Mo	St. Paul, Minn.
165960	Barge	St. Catherine	466	466	1	1914	Kingston, N. Y	New York, N. Y.
163083	do	St. Cyr	202	202	1	1907	Brooklyn, N. Y	Do.
162062	do	St. Joseph	299	299	7	1903	Perth Amboy, N. J	Do.
57949	do	St. Louis	322	311	2	1896	Baltimore, Md	Baltimore, Md.
167628	do	St. M	8	8	1	1913	St. Marys, Mo	St. Louis, Mo.
116574	do	Sainte Marie	748	748	2	1893	Wyandotte, Mich	Marquette, Mich.
57985	do	St. Michael No. 3	228	228	1	1897	St. Michael, Alaska	St. Michael, Alaska.
57986	do	St. Michael No. 4	479	471	1	1898	do	Do.
57998	do	St. Michael No. 5	350	350	1	1898	do	Do.
58094	do	St. Michael No. 7	240	240	1	1899	do	Do.
58054	do	St. Michael No. 10	240	240	1	1898	do	Do.
163894	do	St. Paul	494	494	1	1909	do	Juneau, Alaska.
166469	Scow	St. Paul & Tacoma Lumber Co. No. 1	91	91	0	1892	Tacoma, Wash	Tacoma, Wash.
166470	do	St. Paul & Tacoma Lumber Co. No. 5	100	100	0	1898	do	Do.
166471	do	St. Paul & Tacoma Lumber Co. No. 6	151	151	0	1908	do	Do.
166472	do	[2] St. Paul & Tacoma Lumber Co. No. 7	39	39	0	1895	do	Do.
166559	Barge	Sallie	443	443	1	1916	South Rondout, N. Y	New York, N. Y.
58010	Scow	Salmon	8	8	0	1897	Blaine, Wash	Seattle, Wash.
164383	Barge	Salvor	180	136	3	1899	East Boston, Mass	New London, Conn.
167906	Scow	Salvor II	53	53	1	1920	Miami, Fla	Miami, Fla.
57978	do	Sam	21	21	0	1896	Anacortes, Wash	Port Townsend, Wash.
167364	do	Samson	25	18	1	1918	Bath, Me	Bath, Me.
167811	Barge	Samuel	415	415	1	1919	Kingston, N. Y	New York, N. Y.
57901	do	Sam'l B. Baker, jr	182	173	1	1883	Portland, Conn	Do.
167378	do	Sanders A. Wertheim	253	246	1	1918	Cohoes, N. Y	Albany, N. Y.
165201	Scow	Sandilea	12	12	0	1913	Juneau, Alaska	Juneau, Alaska.
162026	Barge	Sand King	381	343	2	1903	Wilmington, Del	Philadelphia, Pa.
163729	do	Sand Mountain	10	10	1	1908	McGuyunns Landing, Ala	Mobile, Ala.
166356	do	Sandusky	310	310	1	1916	Brooklyn, N. Y	Baltimore, Md.
163292	do	Sanford	375	375	1	1907	Kingston, N. Y	New York, N. Y.
167211	do	Sangamon	914	888	0	1918	Chesapeake City, Md	Philadelphia, Pa.
164944	Scow	San Juan No. 1	26	26	0	1912	Friday Harbor, Wash	Seattle, Wash.
165961	do	San Juan No. 2	24	24	0	1915	do	Cordova, Alaska.
57951	Barge	San Francisco	132	93	2	1897	Baltimore, Md	Baltimore, Md.
166062	Scow	Sanitary 2	25	25	0	1915	Anacortes, Wash	Seattle, Wash.
116192	Barge	Santa Fe	65	65	1	1888	Coronado, Cal	San Diego, Cal.
162135	do	Santee	383	383	1	1903	Perth Amboy, N. J	New York, N. Y.
167012	do	Sara Lenahan	447	447	1	1917	Athens, N. Y	Albany, N. Y.
163670	do	Sara A. Johnson	412	412	1	1908	Kingston, N. Y	New York, N. Y.
166458	do	Sarah	360	360	1	1916	Norfolk, Va	Do.
167408	do	Sarah	295	295	0	1899	Brooklyn, N. Y	Do.
166938	do	Sarah K	421	421	1	1916	South Rondout, N. Y	Do.
167807	do	Sarah Cleary	425	425	1	1920	Kingston, N. Y	Do.
58139	do	Sarah McWilliams	367	367	0	1902	do	Do.
163520	do	Sarah Redican	374	374	1	1907	do	Do.
165716	Canal boat	Sarah A. Tucker	103	97	1	1914	Rondout, N. Y	Albany, N. Y.
164700	do	Sarah E. Northrop	135	135	1	1911	Kingston, N. Y	New York, N. Y.
167526	Barge	Sarah E. Northrup	521	521	1	1919	do	Do.
58124	Canal boat	Sarah E. Thatcher	102	97	1	1902	Whitehall, N. Y	Albany, N. Y.
165315	do	Sarah J. Jennings	122	115	1	1912	do	Do.
165104	do	Sarah T. Kenny	107	100	0	1912	Watervliet, N. Y	New York, N. Y.
168300	Barge	Sarah T. O'Neill	541	541	1	1920	Kingston, N. Y	Do.
165331	do	Saranac	473	473	1	1913	Elkton, Md	Philadelphia, Pa.
166563	do	Sarasota	249	[a] 249	1	1916	Tottenville, N. Y	New York, N. Y.
168076	do	Saratoga	265	265	1	1920	Watervliet, N. Y	Albany, N. Y.
51463	do	[3] Sassafras	351	351	1	†1896	Elkton, Md	Philadelphia, Pa.
3207	do	[4] *Savannah*	631	615	2	1882	Wilmington, Del	Savannah, Ga.
162117	do	Savannah	383	383	0	1903	Perth Amboy, N. J	New York, N. Y.
164821	do	Savannah	466	466	1	1912	Chesapeake City, Md	Philadelphia, Pa.
76593	do	[5] Saxon	70	70	1	1885	Northport, N. Y	New York, N. Y.
168301	do	Saylor Ferry	11	11	1	1919	Sallisaw, Okla	St. Louis, Mo.
163425	do	Schriever	505	505	1	1907	Perth Amboy, N. J	New York, N. Y.

[1] Formerly barge Harry Killian.
[2] Formerly barge Scully Boys.
[3] Formerly barge Mary S. Brady.
[4] Formerly barge Baltimore.
[5] Formerly schooner {a Jesse Carll. b Valiant.
† Rebuilt, 1908.

UNRIGGED MERCHANT VESSELS OF THE UNITED STATES—Continued.

Official No.	Class.	Name of vessel.	Gross tonnage.	Net tonnage.	Crew.	When built.	Where built.	Home port (where permanent document issues).
58141	Barge	Schuylkill	370	370	1	1899	Elkton, Md	Philadelphia, Pa.
85404	do	[1] *Schuylkill* (tanker)	332	332	1	1875	Camden, N. J	Port Arthur, Tex.
163906	do	Scott (tanker)	132	132	2	1904	Milford, Del	Do.
164548	Canal boat	Scout	143	143	0	1907	Whitehall, N. Y	New York, N. Y.
167673	Scow	Scow 22	477	477	0	1913	Orange, Tex	Galveston, Tex.
164833	do	Scow No. 2	50	50	1	1907	Erie, Pa	Duluth, Minn.
167279	do	Scow No. 2	148	148	1	1907	Sault Ste. Marie, Mich	Marquette, Mich.
163372	do	Scow No. 4	173	173	1	1907	Massena, N. Y	Ogdensburg, N. Y.
163373	do	Scow No. 5	173	173	1	1907	do	Do.
163374	do	Scow No. 6	173	173	1	1907	do	Do.
163002	do	Scow No. 11	355	355	0	1899	Buffalo, N. Y	Duluth, Minn.
163003	do	Scow No. 12	355	355	1	1899	do	Do.
163004	do	Scow No. 14	427	427	1	1902	Ferrysburg, Mich	Do.
164439	do	Scow No. 37	451	451	2	1911	do	Do.
167660	Barge	Scully Girls	422	422	1	1918	Kingston, N. Y	New York, N. Y.
57995	Scow	Sea	39	39	0	1898	Fairhaven, Wash	Seattle, Wash.
164970	Barge	Sea Drift	190	190	1	1912	Lockmoor, La	Port Aransas, Tex.
57959	do	Seal	289	289	1	1898	Dutch Harbor, Alaska	St. Michael, Alaska.
165321	do	Seal	5	5	1	1907	Seals Ferry, Tenn	Chattanooga, Tenn.
165354	do	Seaport	174	174	1	1913	Elizabethport, N. J	New York, N. Y.
166295	do	Sea Products Co. No. 1	57	57	0	1912	Wilmington, Del	Los Angeles, Cal.
166297	do	Sea Products Co. No. 3	83	83	2	1915	Long Beach, Cal	Do.
166640	do	Searsport	346	346	0	1917	Tottenville, N. Y	New York, N. Y.
116853	do	Seattle No. 1	446	446	0	1897	St. Michael, Alaska	St. Michael, Alaska.
57992	do	Seattle No. 4	600	600	1	1898	Dutch Harbor, Alaska	Do.
163961	Scow	Seattle Park Co. No. 1	20	20	0	1908	Seattle, Wash	Port Townsend, Wash.
165089	Barge	Section	5	5	1	1911	Section, Ala	Chattanooga, Tenn.
165992	do	Segreganset	340	340	1	1915	Providence, R. I	Fall River, Mass.
58125	Scow	Sehome No. 1	17	17	0	1902	Chuckanut, Wash	Port Townsend, Wash.
58129	do	Sehome No. 3	17	17	0	1902	do	Do.
164371	Barge	Selma	166	166	1	1907	Kingston, N. Y	New York, N. Y.
57990	Canal boat	Senator Rice	157	156	1	1898	Watervliet, N. Y	Do.
63091	Barge	[2] Seneca	336	336	1	†1894	Elkton, Md	Philadelphia, Pa.
162140	do	Seneca	383	383	0	1903	Perth Amboy, N. J	New York, N. Y.
162682	do	Seneca	146	146	1	1905	Port Richmond, N. Y	Baltimore, Md.
168334	do	SENECA	653	653	2	1921	Chickasaw, Ala	Port Arthur, Tex.
166963	do	Seneca Lake	493	493	0	1917	South Rondout, N. Y	New York, N. Y.
57872	do	September	156	151	2	1882	Madison, Conn	Do.
166411	Scow	Service	55	55	1	1916	Buffalo, N. Y	Buffalo, N. Y.
162581	Barge	Sesnon No. 1	15	15	0	1901	Nome, Alaska	Nome, Alaska.
162582	do	Sesnon No. 2	19	19	0	1899	St. Michael, Alaska	Do.
165707	Scow	Sesnon No. 6	41	41	0	1900	do	Do.
165708	do	Sesnon No. 7	32	32	0	1900	do	Do.
162588	Barge	Sesnon No. 8	19	19	0	1899	San Francisco, Cal	Do.
163138	do	Sesnon No. 12	24	24	0	1906	Nome, Alaska	Do.
163140	do	Sesnon No. 14	24	24	0	1906	do	Do.
165710	Scow	Sesnon No. 16	40	40	0	1900	Tacoma, Wash	Do.
163211	Barge	Sesnon No. 23	39	39	0	1907	Seattle, Wash	Do.
163212	do	Sesnon No. 25	39	39	0	1907	do	Do.
163213	do	Sesnon No. 27	39	39	0	1907	do	Do.
166052	Canal boat	[3] Setauket	129	129	1	1894	Buffalo, N. Y	New York, N. Y.
166533	Barge	Seven Brothers No. 6	211	211	1	1913	Roudout, N. Y	Do.
165912	do	Seven Brothers No. 7	221	221	1	1910	do	Do.
164798	do	†705	527	475	3	1912	Philadelphia, Pa	Perth Amboy, N. J.
164800	do	†707	527	475	3	1912	do	Do.
31494	do	[4] 799	363	351	2	1887	Perth Amboy, N. J	Do.
162169	do	[5] Severn	339	339	1	‡1897	Elkton, Md	Philadelphia, Pa.
58115	Canal boat	Sewell Falcon	103	98	1	1901	Champlain, N. Y	Rouses Point, N. Y.
166718	Barge	Seymour	313	313	1	1917	Brooklyn, N. Y	Baltimore, Md.
163094	Scow	Shad	27	27	0	1907	Bellingham, Wash	Port Townsend, Wash.
165235	Barge	Shadyside	405	405	0	1913	South Rondout, N. Y	New York, N. Y.
162201	Scow	Shakan	51	51	0	1904	Seattle, Wash	Seattle, Wash.
164572	do	Shakan No. 3	15	15	0	1911	Ketchikan, Alaska	Do.
164573	do	Shakan No. 4	15	15	0	1911	do	Do.
164740	do	Shakan No. 5	23	23	0	1912	Anacortes, Wash	Do.
164747	do	Shakan No. 6	23	23	0	1912	do	Do.
58136	Barge	Shamrock	271	271	0	1899	Rondout, N. Y	New York, N. Y.
168339	do	Shamrock No. 33	207	207	1	1920	New York, N. Y	Do.
164571	Scow	Shark	13	13	0	1911	Ketchikan, Alaska	Ketchikan, Alaska.
167002	Barge	Sharpshooter	525	525	0	1917	South Rondout, N. Y	New York, N. Y.
165364	do	Shasta	243	243	1	1913	Brooklyn, N. Y	Do.
167583	do	Shawnee	11	11	1	1918	Shawneetown, Ill	St. Louis, Mo.
168038	do	SHAWNEE	123	123	0	1916	Ambridge, Pa	Port Arthur, Tex.
165055	Scow	Shelton No. 1	50	50	0	1901	Shelton, Wash	Tacoma, Wash.
34447	Barge	Shenandoah	360	330	1	1897	Elkton, Md	Philadelphia, Pa.

[1] Formerly st. p. General J. S. Schultze.
[2] Formerly barge Wm. A. Smoot.
[3] Formerly canal boat W. E. Danforth.
[4] Formerly barge Buckler.
[5] Formerly barge Overbrook.
† Rebuilt, 1909.
‡ Steel.
§ Rebuilt, 1908.

UNRIGGED MERCHANT VESSELS OF THE UNITED STATES—Continued.

Official No.	Class.	Name of vessel.	Gross tonnage.	Net tonnage.	Crew.	When built.	Where built.	Home port (where permanent document issues).
166110	Canal boat	Shepard	106	99	1	1893	Durhamville, N. Y.	Albany, N. Y.
163493	Barge	Shindel	422	422	0	1908	Elkton, Md.	Philadelphia, Pa.
166163	do	Shirley	463	463	0	1915	Kingston, N. Y.	New York, N. Y.
167018	Scow	Shively	16	16	0	1912	Wilburton, Wash.	Seattle, Wash.
165680	do	Shop	97	97	0	1914	Olympia, Wash.	Tacoma, Wash.
167587	Barge	Shorty	15	15	1	1916	Newport, Ark.	St. Louis, Mo.
166403	do	Sibley Ferry	17	17	0	1916	Sibley, Mich.	Detroit, Mich.
167052	do	Sicily	306	306	0	1915	Astoria, Long Island, N. Y.	New York, N. Y.
165220	do	[1] Silas	448	448	1	1913	Mariners Harbor, N. Y.	Do.
163649	do	Silent Friend	328	328	0	1906	Kingston, N. Y.	Do.
163473	do	[2] Silver King	407	407	1	1907	South Rondout, N. Y.	Do.
163838	do	SILVERTHORNE	191	191	1	1905	Wilmington, Del.	Philadelphia, Pa.
162751	Canal boat	Simeon Delorme	123	123	1	1905	Northumberland, N. Y.	Albany, N. Y.
164333	Barge	Singer	188	188	2	1907	West Haven, Conn.	New York, N. Y.
165346	do	SIXTY	433	433	1	1913	Camden, N. J.	Do.
165093	do	SIXTY ONE	427	427	3	1912	Ambridge, Pa.	Do.
165094	do	SIXTY-TWO	427	427	1	1912	do	Do.
165095	do	SIXTY-THREE	427	427	2	1912	do	Do.
165119	Scow	SIXTY FIVE	221	221	1	1910	Minneapolis, Minn.	Port Arthur, Tex.
165120	Barge	SIXTY SIX	221	221	2	1910	do	Do.
164574	Scow	Skate	13	13	0	1911	Ketchikan, Alaska	Ketchikan, Alaska.
167774	Barge	Skipper De Nyse	535	535	1	1919	Kingston, N. Y.	Albany, N. Y.
163110	Scow	Skipjack	27	27	0	1907	Bellingham, Wash.	Port Townsend, Wash.
164385	do	Skookum	32	32	0	1911	Bremerton, Wash.	Seattle, Wash.
166919	do	Skookum No. 1	73	73	0	1917	Bellingham, Wash.	Do.
166920	do	Skookum No. 2	5	5	0	1917	do	Seattle, Wash.
166921	do	Skookum No. 3	5	5	0	1917	do	Do.
163283	Barge	Skunk	251	251	0	1900	Nome, Alaska	St. Michael, Alaska.
58117	do	Sky Blue	465	465	1	1901	Rondout, N. Y.	New York, N. Y.
168362	do	Slave	8	8	1	1922	Cape Vincent, N. Y.	Cape Vincent, N. Y.
163096	Scow	Smelt	27	27	0	1907	Bellingham, Wash.	Port Townsend, Wash.
58066	do	Smelter	170	167	1	1900	Perth Amboy, N. J.	New York, N. Y.
168230	Barge	Smiley	7	7	1	1920	Helena, Ark.	St. Louis, Mo.
167206	do	Smith Ferry	7	7	1	1916	Swifton, Ark.	Do.
166019	Scow	Snapper	16	16	0	1915	Moira Sound, Alaska	Ketchikan, Alaska.
57882	Barge	Snipe	239	227	3	1884	New London, Conn.	New London, Conn.
168078	do	Snookey Scully	583	583	1	1920	Kingston, N. Y.	Albany, N. Y.
163527	Scow	Snowball	11	11	0	1908	Ketchikan, Alaska	Ketchikan, Alaska.
164650	do	Snyder Bros. No. 1	81	81	0	1911	Tacoma, Wash.	Tacoma, Wash.
166650	do	Sockeye	90	90	2	1917	Seattle, Wash.	Seattle, Wash.
162342	Barge	[3] SOCONY 1 (tanker)	526	504	2	1904	Sparrows Point, Md.	New York, N. Y.
162343	do	[4] SOCONY 2 (tanker)	526	504	2	1904	do	Do.
162366	do	[5] SOCONY 4 (tanker)	509	504	2	1904	Quincy, Mass.	Do.
163338	do	[6] SOCONY 7	374	374	3	1907	Camden, N. J.	Do.
163353	do	[7] SOCONY 8	374	374	2	1907	do	Do.
163359	do	[8] SOCONY 9	374	374	2	1907	do	Do.
163955	do	[9] SOCONY 10 (tanker)	1,113	1,010	3	1909	do	Do.
163964	do	[10] SOCONY 11 (tanker)	1,113	1,100	1	1909	do	Do.
163969	do	[11] SOCONY 12 (tanker)	774	756	3	1909	Newport News, Va.	Do.
58113	do	[12] SOCONY 48 (tanker)	513	506	2	1901	Port Richmond, N. Y.	Do.
58091	do	[13] SOCONY 55	492	482	1	1900	do	Do.
167528	do	SOCONY 59	200	200	1	1916	Manitowoc, Wis.	Do.
167527	do	SOCONY 60	200	200	1	1916	do	Do.
162125	do	[14] SOCONY 61	495	482	4	1903	Port Richmond, N. Y.	Do.
57996	do	[15] SOCONY 72	407	407	2	1898	Elizabeth, N. J.	Do.
58093	do	[16] SOCONY 75	490	481	1	1900	Port Richmond, N. Y.	Do.
116667	do	[17] SOCONY 76 (tanker)	797	797	3	1895	West Superior, Wis.	Do.
57940	do	[18] SOCONY 77	342	332	1	1895	Elizabeth, N. J.	Do.
30061	do	[19] SOCONY 78	342	332	2	1895	do	Do.
164241	do	[20] SOCONY 97	333	333	1	1910	Port Richmond, N. Y.	Do.
164242	do	[21] SOCONY 98	333	333	1	1910	do	Do.
164243	do	[22] SOCONY 99	333	333	1	1910	do	Do.
167852	do	SOCONY 100	402	402	1	1920	Mariners Harbor, N. Y.	Do.

[1] Formerly barge New York Dock Railway No. 28.
[2] Formerly barge Charles O. Mellvaine.
[3] Formerly barge (a S. O. Co. No. 1. b S. T. Co. No. 1.)
[4] Formerly barge (a S. O. Co. No. 2. b S. T. Co. No. 2.)
[5] Formerly barge (a S. O. Co. No. 4. b S. T. Co. No. 4.)
[6] Formerly barge (a S. O. Co. No. 7. b S. T. Co. No. 7.)
[7] Formerly barge (a S. O. Co. No. 8. b S. T. Co. No. 8.)
[8] Formerly barge (a S. O. Co. No. 9. b S. T. Co. No. 9.)
[9] Formerly barge (a S. O. Co. No. 10. b S. T. Co. No. 10.)
[10] Formerly barge (a S. O. Co. No. 11. b S. T. Co. No. 11.)
[11] Formerly barge (a C.-Standard Oil Co. La.-C. b S. O. Co. of N. Y. No. No. 12. c S. T. Co. No. 12.)
[12] Formerly barge (a S. O. Co. No. 48. b S. T. Co. No. 48.)
[13] Formerly barge (a S. O. Co. No. 55. b S. T. Co. No. 55.)
[14] Formerly barge (a S. O. Co. No. 61. b S. T. Co. No. 61.)
[15] Formerly barge (a S. O. Co. No. 72. b S. T. Co. No. 72.)
[16] Formerly barge (a S. O. Co. No. 75. b S. T. Co. No. 75.)
[17] Formerly barge (a S. O. Co. No. 76. b S. T. Co. No. 76.)
[18] Formerly barge (a S. O. Co. No. 77. b S. T. Co. No. 77.)
[19] Formerly barge (a A. R. Co. No. 78. b S. O. Co. No. 78. c S. T. Co. No. 78.)
[20] Formerly barge (a S. O. Co. No. 97. b S. T. Co. No. 97.)
[21] Formerly barge (a S. O. Co. No. 98. b S. T. Co. No. 98.)
[22] Formerly barge (a S. O. Co. No. 99. b S. T. Co. No. 99.)

UNRIGGED MERCHANT VESSELS OF THE UNITED STATES—Continued.

Official No.	Class.	Name of vessel.	Gross tonnage.	Net tonnage.	Crew.	When built.	Where built.	Home port (where permanent document issues).
167853	Barge	SOCONY 101	402	402	1	1920	Mariners Harbor, N. Y.	New York, N. Y.
167854	.....do	SOCONY 102	402	402	3	1920	.....do	Do.
167855	.....do	SOCONY 103	402	402	1	1920	.....do	Do.
167856	.....do	SOCONY 104	402	402	1	1920	.....do	Do.
167857	.....do	SOCONY 105	402	402	1	1920	.....do	Do.
167994	.....do	SOCONY 106 (T)	402	402	2	1920	.....do	Do.
168148	.....do	SOCONY 107	402	402	2	1921	.....do	Do.
168149	.....do	SOCONY 108	402	402	2	1921	.....do	Do.
168150	.....do	SOCONY 109	402	402	2	1921	.....do	Do.
168196	.....do	SOCONY 113	1,105	1,066	4	1921	.....do	Do.
168195	.....do	SOCONY 114	1,105	1,066	5	1921	.....do	Do.
168197	.....do	SOCONY 115	1,105	1,066	4	1921	.....do	Do.
167960	.....do	SOCONY 116	1,094	1,065	5	1920	Long Island City, N. Y.	Do.
167961	.....do	SOCONY 117	1,094	1,065	4	1920	.....do	Do.
167962	.....do	SOCONY 118	1,094	1,065	2	1920	.....do	Do.
167963	.....do	SOCONY 119	1,094	1,065	5	1920	.....do	Do.
164621	.....do	[1] SOCONY 120 (tanker)	1,198	1,097	4	1911	Lorain, Ohio	Do.
164639	.....do	[2] SOCONY 121 (tanker)	1,201	1,101	4	1911	.....do	Do.
164662	.....do	[3] SOCONY 122 (tanker)	1,201	1,101	4	1911	.....do	Do.
163097	Scow	Sole	27	27	0	1907	Bellingham, Wash	Port Townsend, Wash.
162190	.....do	Solomon	27	27	0	1904	Seattle, Wash	Nome, Alaska.
165034	Barge	Solway	8	8	1	1912	Solway, Tenn	Chattanooga, Tenn.
162557	.....do	Somerset	151	104	1	1905	Baltimore, Md	Baltimore, Md.
165451	.....do	Sonoma	239	239	1	1913	Brooklyn, N. Y	New York, N. Y.
166604	Canal boat	Sophie Laviolette	132	121	1	.....	Buffalo, N. Y	Do.
165322	Scow	Sound Packet Lines No. 4	377	377	0	1913	Port Blakely, Wash	Seattle, Wash.
57943	Barge	South	77	77	2	†1891	Brooklyn, N. Y	New York, N. Y.
57888	.....do	South America	357	331	3	1885	Havre de Grace, Md	New London, Conn.
166784	.....do	Southern Cross	227	227	1	1917	Brooklyn, N. Y	New York, N. Y.
166367	.....do	Southport	242	235	1	1916	Wilmington, Del	Do.
167772	Scow	Speedwell No. 2	60	60	0	1919	Lakebay, Wash	Tacoma, Wash.
167777	Barge	Spillway	354	354	1	1918	Kingston, N. Y	Albany, N. Y.
163095	Scow	Sprat	27	27	0	1907	Bellingham, Wash	Port Townsend, Wash.
57970	.....do	Spray	12	12	0	1898	Fairhaven, Wash	Seattle, Wash.
168286	Barge	Spring Bank Ferry	8	8	1	1921	Doddridge, Ark	St. Louis, Mo.
164866	.....do	Squawbetty	380	370	1	1912	Chelsea, Mass	Fall River, Mass.
57922	.....do	Stag	140	134	2	1890	Brooklyn, N. Y	New York, N.Y.
165579	Scow	Standard No. 1	226	226	0	1914	Seattle, Wash	Seattle, Wash.
165658	.....do	Standard No. 2	93	93	0	1914	.....do	Do.
162070	Barge	Stapleton	147	130	2	1903	Port Richmond, N. Y	Baltimore, Md.
164689	.....do	STAR (tanker)	211	211	2	1910	Ambridge, Pa	Port Arthur, Tex.
167545	Scow	Starfish	52	52	0	1919	Bellingham, Wash	Ketchikan, Alaska.
57963	.....do	Star No. 3	14	14	0	1897	Point Roberts, Wash	Seattle, Wash.
58015	.....do	Star No. 6	24	24	0	1899	New Whatcom, Wash	Port Townsend, Wash.
58016	.....do	Star No. 7	24	24	0	1899	.....do	Do.
58017	.....do	Star No. 8	24	24	0	1899	Anacortes, Wash	Do.
58027	.....do	Star No. 9	24	24	0	1899	New Whatcom, Wash	Do.
58020	.....do	Star No. 10	24	24	0	1899	.....do	Do.
58022	.....do	Star No. 12	24	24	0	1899	.....do	Do.
58023	.....do	Star No. 13	63	63	0	1899	.....do	Do.
58035	.....do	Star No. 14	24	24	0	1899	.....do	Do.
58036	.....do	Star No. 15	59	59	0	1899	.....do	Do.
58028	.....do	Star No. 17	24	24	0	1899	.....do	Do.
58029	.....do	Star No. 18	24	24	0	1899	.....do	Do.
58030	.....do	Star No. 19	24	24	0	1899	.....do	Do.
58031	.....do	Star No. 20	24	24	0	1899	.....do	Do.
58032	.....do	Star No. 21	24	24	0	1899	.....do	Do.
58033	.....do	Star No. 22	24	24	0	1899	.....do	Do.
58034	.....do	Star No. 23	24	24	0	1899	.....do	Do.
58038	.....do	Star No. 24	24	24	0	1899	.....do	Juneau, Alaska.
58039	.....do	Star No. 25	24	24	0	1899	.....do	Do.
58040	.....do	Star No. 26	24	24	0	1899	.....do	Do.
58041	.....do	Star No. 27	24	24	0	1899	.....do	Do.
58042	.....do	Star No. 28	24	24	0	1899	.....do	Do.
58043	.....do	Star No. 29	24	24	0	1899	.....do	Do.
58044	.....do	Star No. 30	64	64	0	1899	.....do	Do.
58045	.....do	Star No. 31	24	24	0	1899	.....do	Do.
58046	.....do	Star No. 32	24	24	0	1899	.....do	Do.
58047	.....do	Star No. 33	13	13	0	1899	.....do	Seattle, Wash.
58072	.....do	Star No. 35	24	24	0	1900	.....do	Port Townsend, Wash.
58080	.....do	Star No. 36	24	24	0	1900	.....do	Do.
58081	.....do	Star No. 37	24	24	0	1900	.....do	Do.
58082	.....do	Star No. 38	24	24	0	1900	.....do	Do.
58083	.....do	Star No. 39	24	24	0	1900	.....do	Do.
58084	.....do	Star No. 40	24	24	0	1900	.....do	Do.

[1] Formerly barge {(a) S. O. Co. No. 120. (b) S. T. Co. No. 120.}

[2] Formerly barge {(a) S. O. Co. No. 121. (b) S. T. Co. No. 121.}

[3] Formerly barge {(a) S. O. Co. No. 122. (b) S. T. Co. No. 122.}

† Rebuilt.

UNRIGGED MERCHANT VESSELS OF THE UNITED STATES—Continued.

Official No.	Class.	Name of vessel.	Gross tonnage.	Net tonnage.	Crew.	When built.	Where built.	Home port (where permanent document issues).
58085	Scow	Star No. 41	24	24	0	1900	Now Whatcom, Wash.	Port Townsend, Wash.
58086	do	Star No. 42	24	24	0	1900	do	Do.
58087	do	Star No. 43	24	24	0	1900	do	Do.
58088	do	Star No. 44	24	24	0	1900	do	Do.
58089	do	Star No. 45	24	24	0	1900	do	Do.
163843	do	Star No. 46	26	26	0	1909	Bellingham, Wash.	Do.
163844	do	Star No. 47	26	26	0	1909	do	Do.
163845	do	Star No. 48	26	26	0	1909	do	Do.
163859	do	Star No. 49	26	26	0	1909	do	Do.
164751	do	Star No. 50	25	25	0	1912	Eliza Island, Wash.	Do.
164752	do	Star No. 51	25	25	0	1912	do	Do.
164771	do	Star No. 52	17	17	0	1912	do	Juneau, Alaska.
164772	do	Star No. 53	17	17	0	1912	do	Do.
165822	do	Star No. 54	24	24	0	1914	do	Seattle, Wash.
166046	do	Star No. 55	24	24	0	1915	Bellingham, Wash.	Do.
166047	do	Star No. 56	24	24	0	1915	do	Do.
166048	do	Star No. 57	24	24	0	1915	do	Do.
166049	do	Star No. 58	24	24	0	1915	do	Do.
166050	do	Star No. 59	24	24	0	1915	do	Do.
166051	do	Star No. 60	24	24	0	1915	do	Do.
166907	do	Star No. 61	27	27	0	1917	do	Do.
166908	do	Star No. 62	27	27	0	1917	do	Do.
166909	do	Star No. 63	27	27	0	1917	do	Do.
166910	do	Star No. 64	27	27	0	1917	do	Do.
166911	do	Star No. 65	27	27	0	1917	do	Do.
166994	do	Star No. 66	27	27	0	1917	do	Do.
166995	do	Star No. 67	27	27	0	1917	do	Do.
166996	do	Star No. 68	27	27	0	1917	do	Do.
166174	Barge	State Line	15	15	1	1921	Mount Carmel, Ill.	St. Louis, Mo.
58140	do	Staunton	148	128	2	1903	Port Richmond, N. Y.	Baltimore, Md.
163911	do	Staunton	429	429	1	1909	Elkton, Md.	Philadelphia, Pa.
58019	do	Stella	151	118	1	1899	Brooklyn, N. Y.	New York, N. Y.
166467	do	Stella	255	255	0	1913	Kingston, N. Y.	Do.
162766	do	Stella R	319	319	1	1905	Rondout, N. Y.	Do.
163148	Canal boat	Stephen M. Devoe	105	99	1	1900	Northumberland, N. Y.	Albany, N. Y.
166672	Barge	Stephens Hill	11	11	1	1917	Oil Trough, Ark.	St. Louis, Mo.
163497	do	Sterling	638	638	1	1908	Seattle, Wash.	St. Michael, Alaska.
160392	do	Steve Scully	448	448	0	1916	South Rondout, N. Y.	New York, N. Y.
57974	Scow	Stevenson No. 2	87	87	0	1898	Seattle, Wash.	Tacoma, Wash.
57993	do	Stevenson No. 3	78	78	0	1898	do	Do.
57989	do	Stevenson No. 4	64	64	0	1898	do	Do.
57987	do	Stevenson No. 6	60	60	0	1898	do	Port Townsend, Wash.
57968	do	Stevenson No. 7	42	42	0	1898	do	Tacoma, Wash.
163687	Barge	Stewart	448	427	0	1908	Gildersleeve, Conn.	New York, N. Y.
58076	Scow	Stimson No. 4	80	80	0	1900	Ballard, Wash.	Port Townsend, Wash.
58077	do	Stimson No. 5	39	39	0	1900	do	Seattle, Wash.
58101	do	Stimson No. 7	162	162	0	1901	do	Tacoma, Wash.
58106	do	Stimson No. 8	153	153	0	1901	do	Port Townsend, Wash.
165839	do	Stimson No. 9	181	181	0	1915	Seattle, Wash.	Seattle, Wash.
165881	do	Stimson No. 10	163	163	0	1915	do	Do.
166074	do	Stimson No. 11	163	163	0	1915	do	Do.
167858	do	Stimson No. 12	169	169	1	1920	do	Do.
167897	do	Stimson No. 14	169	169	0	1920	do	Do.
168412	do	Stimson No. 15	249	249	0	1922	do	Do.
165411	Barge	Stockton	248	240	1	1913	Brooklyn, N. Y.	New York, N. Y.
166263	do	Stonecliff	754	754	0	1914	Hoboken, N. J.	Do.
162481	do	[1] Stonega No. I	430	430	2	1905	Elkton, Md.	Charleston, S. C.
62970	do	[2] Stonega No. II	397	397	2	1898	do	Do.
166853	Canal boat	Stuart H. Brown	141	141	0	1912	Schuylerville, N. Y.	Albany, N. Y.
163109	Scow	Sturgeon	27	27	0	1907	Bellingham, Wash.	Port Townsend, Wash.
163352	Barge	Success	288	288	1	1907	Brooklyn, N. Y.	New York, N. Y.
165849	Scow	Success	75	75	1	1915	San Diego, Cal.	San Diego, Cal.
166388	Barge	Success	412	412	1	1916	Pocomoke City, Md.	Philadelphia, Pa.
167335	Scow	†Sucess	325	325	0	1918	Seattle, Wash.	Seattle, Wash.
213008	Barge	Sucess	12	8	1	1915	Manteo, N. C.	Manteo, N. C.
165028	do	Sudco	54	45	1	1912	Port Lavaca, Tex.	Port Lavaca, Tex.
165319	do	[3] Sue	353	353	1	1913	Suffolk, Va.	New York, N. Y.
30225	do	[4] Summer Girl	72	72	2	1900	Rock Island, Ill.	Louisville, Ky.
164240	do	Summit Hill	739	641	3	1910	Noank, Conn.	New York, N. Y.
166070	do	Summitville	471	471	0	1915	Rondout, N. Y.	Do.
57879	Scow	Sun	153	153	1	1884	Brooklyn, N. Y.	Do.
164688	Barge	Sun	211	211	1	1910	Ambridge, Pa.	Port Arthur, Tex.
57972	Scow	Sunflower	28	28	0	1897	Seattle, Wash.	Tacoma, Wash.
166030	Barge	Sunline	7	7	0	1914	Sunline, Tenn.	Chattanooga, Tenn
166097	Scow	Sunny Point No. 2	10	10	0	1915	Sunny Point, Alaska.	Ketchikan, Alaska.
58099	Barge	Sunnyside	144	127	2	1901	Port Richmond, N. Y.	Baltimore, Md.
167343	do	Sunset	399	399	0	1916	South Rondout, N. Y.	New York, N. Y.

[1] Formerly barge Dorothy.
[2] Formerly barge Adams.
[3] Formerly barge O. D. No. 44.
[4] Formerly barge Acme.
† Concrete.

UNRIGGED MERCHANT VESSELS OF THE UNITED STATES—Continued.

Official No	Class.	Name of vessel.	Gross tonnage.	Net tonnage.	Crew.	When built.	Where built.	Home port (where permanent document issues).
168305	Scow	Sunset	328	328	0	1921	Port Blakely, Wash.	Seattle, Wash.
166474	Barge	Sunshine	333	333	1	1915	Perth Amboy, N. J.	New York, N. Y.
168256	do	Sunshine	147	147	0	1921	Clarington, Ohio	Pittsburgh, Pa.
168343	do	Sunshine	273	273	1	1908	Kingston, N. Y.	New York, N. Y.
168409	do	Sunshine	16	16	0	1919	Evansville, Ind.	Evansville, Ind.
166852	do	Superb	438	415	1	1917	Pocomoke City, Md.	Philadelphia, Pa.
58104	Scow	Superior	31	31	0	1894	West Superior, Wis.	Duluth, Minn.
58132	Barge	Superior	285	285	0	1902	St. Michael, Alaska	St. Michael, Alaska.
166455	do	Superior	412	412	1	1916	Pocomoke City, Md.	Philadelphia, Pa.
162324	do	Support	368	368	1	1904	Brooklyn, N. Y.	New York, N. Y.
163587	Scow	Surf	11	11	0	1908	Ketchikan, Alaska	Ketchikan, Alaska.
162733	Barge	Susan Clark	145	145	1	1888	South Rondout, N. Y.	New York, N. Y.
168294	do	Susie E. Taylor	372	372	1	1907	Kingston, N. Y.	Do.
163772	Scow	Susitna No. 1	136	136	0	1909	Seattle, Wash.	St. Michael, Alaska.
163773	do	Susitna No. 2	44	44	0	1909	do	Do.
163406	Barge	Susquehanna	891	891	1	1908	Elkton, Md.	Philadelphia, Pa.
165535	do	Suwannee	466	466	1	1913	Chesapeake City, Md.	Do.
166385	do	Swan	538	538	0	1916	Portland, Oreg.	Portland, Oreg.
166487	do	Swift	274	274	0	1901	Muskegon, Mich.	Detroit, Mich.
168058	do	Sylamore Ferry	10	10	1	1920	Sylamore, Ark.	St. Louis, Mo.
167924	Canal boat	Syracuse	127	113	1	1894	Buffalo, N. Y.	Buffalo, N. Y.
163601	Barge	Sylvania	317	317	1	1908	Perth Amboy, N. J.	New York, N. Y.
162164	do	Sylvester	382	365	0	1904	Gildersleeve, Conn.	Do.
166054	Canal boat	[1]Syosset	125	125	1	1894	Tonawanda, N. Y.	Do.
		T.						
163668	Barge	T. H. Mullin	13	13	2	1908	Decatur, Ala.	Mobile, Ala.
164261	do	T. H. Trahey	494	494	2	1910	St. Michael, Alaska	St. Michael, Alaska.
167306	Scow	T. B. Co. No. 2	19	19	0	1918	Seattle, Wash.	Seattle, Wash.
167705	do	T. B. Co. No. 3	28	28	0	1919	do	Do.
164721	do	T. H. P. Co. No. 1	24	24	0	1912	Port Blakeley, Wash.	Juneau, Alaska.
164722	do	T. H. P. Co. No. 2	24	24	0	1912	do	Do.
166220	do	T. H. P. Co. No. 3	79	79	0	1916	do	Do.
167253	do	T. H. P. No. 4	28	28	0	1918	do	Do.
167254	do	T. H. P. No. 5	28	28	0	1918	do	Do.
165633	do	T. L. D. No. 1	195	195	1	1913	Sault Ste. Marie, Mich.	Marquette, Mich.
163672	do	T. M. Co. No. 3	64	64	0	1901	Tacoma, Wash.	Tacoma, Wash.
163673	do	T. M. Co. No. 4	65	65	0	1903	do	Do.
167533	do	T. P. Co. No. 1	26	26	0	1919	Bellingham, Wash.	Juneau, Alaska.
167534	do	T. P. Co. No. 2	26	26	0	1919	do	Do.
165126	do	T. P. Co. No. 15	23	23	0	1913	Port Townsend, Wash.	Do.
165139	do	T. P. Co. No. 16	8	8	0	1913	do	Do.
165140	do	T. P. Co. No. 17	5	5	0	1913	do	Do.
167235	do	T. R.	22	22	0	1918	Alexandria Bay, N. Y.	Ogdensburg, N. Y.
59371	Barge	T. S. Root	168	159	2	1871	New Baltimore, N. Y.	New Haven, Conn.
59483	do	T. S. S.	206	206	2	1898	Brooklyn, N. Y.	New York, N. Y.
34282	do	[1]T. T. Quackenbush	125	125	2	1897	do	Do.
59542	Scow	T. T. & B. Co. No. 1	120	120	1	1900	Tacoma, Wash.	Tacoma, Wash.
59543	do	T. T. & B. Co. No. 2	26	26	1	1900	do	Do.
59584	do	T. T. & B. Co. No. 3	192	192	0	1902	do	Do.
162417	do	T. T. & B. Co. No. 4	150	150	0	1905	do	Do.
164782	do	T. T. & B. Co. No. 4	111	111	0	1912	Seattle, Wash.	Seattle, Wash.
39777	do	[2]T. T. & B. Co. No. 5	129	129	0	1900	Tacoma, Wash.	Tacoma, Wash.
162684	do	T. T. & B. Co. No. 6	165	165	0	1905	do	Do.
163047	do	T. T. & B. Co. No. 7	29	29	1	1906	do	Do.
163792	do	T. T. & B. Co. No. 8	151	151	0	1909	do	Do.
163832	do	T. T. & B. Co. No. 9	180	180	0	1909	do	Do.
165325	do	†T. & C. No. 2	351	351	2	1913	Ashtabula, Ohio	Buffalo, N. Y.
59489	Barge	Tacoma Mill Co. No. 1	140	140	0	1896	Tacoma, Wash.	Port Townsend, Wash.
59490	do	Tacoma Mill Co. No. 2	220	220	0	1898	do	Do.
164918	Scow	Tacoma No. 1	26	26	0	1912	do	Tacoma, Wash.
163590	do	Tacoma No. 2	125	125	0	1906	do	Seattle, Wash.
163591	do	Tacoma No. 3	53	53	0	1906	do	Tacoma, Wash.
163592	do	Tacoma No. 4	53	53	0	1906	do	Do.
163630	do	Tacoma No. 5	63	63	0	1907	do	Do
164919	do	Tacoma No. 6	37	37	0	1912	do	Do.
167765	Barge	Tague Bros.	395	395	1	1919	Kingston, N. Y.	Albany, N. Y.
167992	do	Tague Sisters	457	457	1	1920	do	Do.
168281	House boat	‡Take It Easy	13	13	1	1905	Toms River, N. J.	Philadelphia, Pa.
164398	Scow	Taku No. 1	22	22	0	1911	Port Blakely, Wash.	Juneau, Alaska.
167551	do	Taku No. 1	85	85	0	1919	do	Seattle, Wash.
164399	do	Taku No. 2	8	8	0	1911	do	Juneau, Alaska.
167614	do	Taku No. 3	31	31	0	1919	Taku Harbor, Alaska	Do.
167615	do	Taku No. 4	31	31	0	1919	do	Do.
167616	do	Taku No. 5	19	19	0	1919	do	Do.
167617	do	Taku No. 6	19	19	1	1919	do	Do.
167618	do	Taku No. 7	7	7	0	1919	do	Do.

[1] Formerly canal boat A. B. West.
[2] Formerly barge C. T. Snyder.
[3] Formerly scow Griffin No. 1.
† Steel.
‡ Exempt June 30, 1922.

UNRIGGED MERCHANT VESSELS OF THE UNITED STATES—Continued.

Official No.	Class.	Name of vessel.	Gross tonnage.	Net tonnage.	Crew.	When built.	Where built.	Home port (where permanent document issues).
167919	Scow	Taku No. 13	22	22	0	1920	Taku Harbor, Alaska	Juneau, Alaska.
166234	do	Taku No. 14	22	22	0	1921	do	Do.
145964	do	Taloo	14	14	0	1903	Ballard, Wash	Nome, Alaska.
168063	Barge	Tamaha Ferry	10	10	1	1919	Tamaha, Okla	St. Louis, Mo.
163728	do	Tamarack	177	177	1	1906	Perth Amboy, N. J	Perth Amboy, N. J.
166533	do	TAMESI	632	618	2	1913	Newport News, Va	New York, N. Y.
163252	do	Tampa	176	176	1	1906	Brooklyn, N. Y	Do.
165724	do	Tampa	473	473	2	1914	Elkton, Md	Philadelphia, Pa.
165574	Dredge	Tampa	590	506	17	1912	Philadelphia, Pa	New York, N. Y.
59482	do	TANANA	383	355	6	1898	Elizabeth, N. J	St. Michael, Alaska.
164446	Scow	Tangent	498	492	7	1911	Superior, Wis	Duluth, Minn.
166397	Barge	Tango	231	231	0	1913	Lockmoor, La	New York, N. Y
168085	do	Taylor	525	525	1	1920	South Rondout, N. Y	Do.
165748	Canal boat	Taylor and Lawrence	106	99	0	1894	Tonawanda, N. Y	Rouses Point, N. Y.
165666	House boat	Teal	62	62	0	1914	Detroit, Mich	Detroit, Mich.
167091	Barge	[1] Tebo No. 2	120	120	1			New York, N. Y.
59503	do	Teddy	18	18	0	1896	Anacortes, Wash	Port Townsend, Wa.
59606	do	Teddy	267	267	0	1903	Stellacoom, Wash	Do.
162683	Scow	Teddy	165	165	0	1905	Tacoma, Wash	Tacoma, Wash.
163076	Barge	Teddy	427	427	1	1909	Lake Charles, La	Pensacola, Fla.
166239	do	TELLIQUA	11	11	0	1916	Knoxville, Tenn	Chattanooga, Tenn.
166478	do	Temple	285	285	1	1916	Tottenville, N. Y	New York, N. Y.
163449	Scow	Temas	11	11	0	1908	Port Townsend, Wash	Seattle, Wash.
167411	Barge	Tennessee	915	888	1	1918	Chesapeake City, Md	Philadelphia, Pa.
163079	do	[2] Tennessee Girl	427	427	0	1909	Lake Charles, La	Galveston, Tex.
162895	Canal boat	Teresa M. Carey	106	99	1	1906	Whitehall, N. Y	Albany, N. Y
166489	Barge	Terrell	295	295	1	1916	Tottenville, N. Y	New York, N. Y.
59467	Scow	Tsutonio	253	253	1	1892	South Rondout, N. Y	Do.
167733	do	TEXACO 155	398	393	1	1919	Bath, Me	Port Arthur, Tex.
167767	do	TEXACO 156	398	393	1	1919	do	Do.
167768	do	TEXACO 157	398	393	1	1919	do	Do.
167769	do	TEXACO 158	398	393	1	1919	do	Do.
169087	Barge	TEXACO 171 (T)	657	634	5	1921	do	New York, N. Y.
168090	do	TEXACO 172 (T)	658	634	5	1921	do	Do.
168102	do	TEXACO 173 (T)	658	634	5	1921	do	Do.
166548	do	Texas	524	524	1	1916	Rondout, N. Y	Do.
168086	Dredge	Texas	378	296	13	1912	Rome, N. Y	Duluth, Minn.
166096	Barge	Thekla	290	290	1	1915	Westlake, La	Port Arthur, Tex.
166427	House boat	The Kimbley	38	38	0	1916	Bowling Green, Ky	Louisville, Ky.
162918	Barge	The Limit	688	641	4	1906	Superior, Wis	Duluth, Minn.
162580	Scow	Thebo	299	299	1	1905	Weare, Alaska	St. Michael, Alaska.
166473	Barge	Theodora	224	224	1	1916	Brooklyn, N. Y	New York, N. Y.
167382	do	Theodore Miller, jr	236	222	1	1918	Cohoes, N. Y	Oswego, N. Y.
166701	do	Theo. Tallaksen	360	360	1	1913	Rockland Lake, N. Y	New York, N. Y.
59455	Canal boat	Theo. G. Ward	100	95	1	1892	Moses Kill, N. Y	Albany, N. Y.
167667	Barge	Theodore H. Rohde	544	510	4	1919	Baltimore, Md	Wilmington, Del.
59588	Canal boat	Theresa Kinney	105	99	1	1902	Watervliet, N. Y	Albany, N. Y.
165185	Barge	The Williams Line No. 20	209	209	1	1913	Brooklyn, N. Y	New York, N. Y.
164187	Scow	34	220	220	1	1903	Buffalo, N. Y	Duluth, Minn.
164188	do	†36	352	352	1	1906	do	Do.
59580	do	Thistle	18	18	0	1901	Anacortes, Wash	Seattle, Wash.
163055	do	Thlinket	20	20	0	1907	Seattle, Wash	Juneau, Alaska.
164389	do	Thlinkiet	15	15	0	1911	Port Townsend, Wash	Do.
59504	do	Thomas	15	15	0	1896	Anacortes, Wash	Port Townsend, Wash.
213609	do	Thomas	9	9	0	1915	St. Michael, Alaska	Nome, Alaska.
166616	Barge	Thomas Cleary	561	561	0	1917	Brooklyn, N. Y	New York, N. Y.
165499	Canal boat	Thomas Colombe	104	97	1	1913	Waterford, N. Y	Albany, N. Y.
59591	Barge	Thomas Bulger	265	265	1	1900	Rondout, N. Y	New York, N. Y.
162619	do	Thomas Clooney	574	568	2	1905	Lake Charles, La	Pensacola, Fla.
163179	do	Thomas Gage	193	193	1	1906	West Haven, Conn	New York, N. Y.
164225	do	Thomas Hassett	277	277	1	1909	Kingston, N. Y	Do.
164712	do	Thomas Kelly, sr	409	409	1	1911	do	Do.
59573	do	Thomas McAndrew	295	295	0	1900	Rondout, N. Y	Do.
163761	do	[3] Thomas McNally	422	422	1	1909	Elkton, Md	Philadelphia, Pa.
59473	do	Thos. Mason	279	279	0	1893	Port Richmond, N. Y	New York, N. Y.
163875	do	Thomas Monk	385	385	1	1908	Kingston, N. Y	Do.
162143	do	Thomas O'Brien	317	317	1	1903	Rondout, N. Y	Do.
24989	do	Thomas Quayle	610	567	7	1872	Cleveland, Ohio	Cleveland, Ohio.
167320	do	Thomas Reddy	454	447	1	1918	Kingston, N. Y	Albany, N. Y.
167266	do	Thomas Tomlinson	422	418	0	1918	do	New York, N. Y.
162939	Canal boat	Thos. A. McMullen	108	108	1	1902	Moses Kill, N. Y	Albany, N. Y.
165036	Barge	Thos. A. O'Neill	205	205	1	1909	Rondout, N. Y	Do.
168317	do	Thos. Palmer	457	457	1	1906	Perth Amboy, N. J	New York, N. Y.
163898	Canal boat	Thomas A. Tucker	126	115	1	1908	Watervliet, N. Y	Albany, N. Y.
59600	Barge	Thos. F. Dwyer	224	224	0	1902	Kingston, N. Y	New York, N. Y.
167803	do	Thomas F. Keane	364	364	1	1920	Mariners Harbor, N. Y	Do.
166508	do	Thomas F. Murphy	352	352	0	1916	Kingston, N. Y	Do.

[1] Formerly barge McAllister Bros. No. 80.
[2] Formerly barge Ainsley.
[3] Formerly barge J. W. Rakestraw.
† Steel.

UNRIGGED MERCHANT VESSELS OF THE UNITED STATES—Continued.

Official No.	Class.	Name of vessel.	Gross tonnage.	Net tonnage.	Crew.	When built.	Where built.	Home port (where permanent document issues).
162708	Canal boat	Thomas J. Carbray	103	97	1	1906	Fort Ann, N. Y.	Albany, N. Y.
59592	Barge	Thomas J. Cleaver	385	385	1	1897	Elkton, Md.	Philadelphia, Pa.
161518	Canal boat	[1] Thomas J. Deegan	135	128	1	1911	Whitehall, N. Y.	Albany, N. Y.
164649	do	Thomas J. McNeill	106	99	1	1911	Rondout, N. Y.	Do.
164457	do	Thos. J. Smith	103	97	1	1911	Waterford, N. Y.	Do.
168193	do	Thomas L. Gorham	148	148	1	1906	Tonawanda, N. Y.	Do.
165338	do	Thomas L. Tucker, jr	118	110	1	1897	do	New York, N. Y.
167621	do	Thomas M. Finnican	166	161	1	1919	Cohoes, N. Y.	Rouses Point, N. Y.
162187	Barge	Thomas M. Righter	371	349	1	1903	Rondout, N. Y.	New York, N. Y.
168251	do	Thomas P. Brohack	447	447	1	1921	Kingston, N. Y.	Albany, N. Y.
59477	do	Thomas P. Stran, jr	225	217	2	1890	Bethel, Del.	Elizabeth City, N. C.
164005	do	Thos. S. Dwyer	397	397	0	1908	Sleightsburg, N. Y.	New York, N. Y.
166914	do	Thos. Edison Mulqueen	473	473	1	1917	Kingston, N. Y.	Do.
165483	Canal boat	Thompson Griffin	48	46	1	1910	Hudson Falls, N. Y.	Albany, N. Y.
166177	Scow	Thompson No. 1	18	18	1	1911	Marine City, Mich.	Port Huron, Mich.
164648	Canal boat	Thompson Smith	105	99	1	1911	Waterford, N. Y.	Albany, N. Y.
163950	Scow	Thor	44	44	0	1909	Utsaladdy, Wash.	Port Townsend, Wash.
59581	do	Thorn	18	18	0	1901	Anacortes, Wash.	Seattle, Wash.
167991	Barge	Three Sisters	535	135	1	1920	Kingston, N. Y.	Albany, N. Y.
167946	do	Three Sons	535	135	1	1920	do	Do.
166685	Dredge	TIGER	71	71	3	1915	Fort Wayne, Ind.	Detroit, Mich.
163105	Barge	Tip Top	410	410	0	1907	Perth Amboy, N. J.	New York, N. Y.
162261	Dredge	TIPPERARY BOY	379	291	1	1901	Wilmington, Del.	Buffalo N. Y.
145678	Barge	TIVOLI	381	364	2	1894	Baltimore, Md.	Wilmington, N. C.
166032	Scow	Toad No. 1	5	5	0	1915	Anacortes, Wash.	Seattle, Wash.
168044	Barge	Toadsuck Ferry	9	9	1	1919	Bigelow, Ark.	St. Louis, Mo.
167731	do	Togo Ferry	6	6	1	1919	Earl, Ark.	Do.
166004	do	Togus	57	43	2	1915	Belfast, Me.	Rockland, Me.
166037	do	Togus No. 2	67	52	2	1915	Castine, Me.	Do.
166614	do	Toledo	305	305	1	1916	do	Baltimore, Md.
59480	do	Tom	231	231	0	1898	Ballard, Wash.	Port Townsend, Wash.
163185	Scow	Tom	57	57	0	1907	La Conner, Wash.	Do.
59575	do	Tom No. 1	63	63	0	1901	New Whatcom, Wash.	Do.
166954	Barge	[2] Tom Scully	422	418	1	1917	Rondout, N. Y.	New York, N. Y.
168395	do	Tommie Brown	5	5	1	1920	Rockwood, Tenn.	Chattanooga, Tenn.
168207	Canal boat	Tonawanda	160	160	1	1911	Tonawanda, N. Y.	Albany, N. Y.
167979	Barge	TOPILA	155	155	2	1920	Newburgh, N. Y.	New York, N. Y.
167348	do	Tower	523	523	0	1918	South Rondout, N. Y.	Do.
166738	Scow	Townsend	11	11	2	1917	Agonac, Mich.	Port Huron, Mich.
167079	do	Townsend No. 2	18	18	1	1912	Wyandotte, Mich.	Do.
51274	Barge	[3] Totuskey	283	283	1	†1894	Elkton, Md.	Philadelphia, Pa.
162175	Scow	Tracy	78	78	0	1904	Anderson Island, Wash.	Tacoma, Wash.
163740	do	Trader	125	125	0	1909	Gertrude, Wash.	Ketchikan, Alaska.
166588	do	Trader	117	117	0	1916	Everett, Wash.	Do.
165177	do	Trader No. 2	31	31	0	1913	Gertrude, Wash.	Seattle, Wash.
168261	do	Trader No. 3	6	6	0	1921	do	Tacoma, Wash.
166833	do	Transfer	381	381	1	1908	Westlake, La.	Port Arthur, Tex.
167292	do	Transformer No. 1	43	43	1	1912	St. Louis, Mo.	St. Paul, Minn.
167934	Barge	TRANSMARINE No. 100	206	206	1	1920	Newark, N. J.	New York, N. Y.
167935	do	TRANSMARINE No. 101	206	206	1	1920	do	Do.
167936	do	TRANSMARINE No. 102	206	206	1	1920	do	Do.
167937	do	TRANSMARINE No. 103	206	206	1	1920	do	Do.
167954	do	TRANSMARINE No. 104	206	206	2	1920	do	Do.
167955	do	TRANSMARINE No. 105	206	206	2	1920	do	Do.
167956	do	TRANSMARINE No. 106	206	206	2	1920	do	Do.
167957	do	TRANSMARINE No. 107	206	206	2	1920	do	Do.
168161	do	TRANSMARINE No. 108	197	197	1	1921	do	Do.
168162	do	TRANSMARINE No. 109	197	197	1	1921	do	Do.
168163	do	TRANSMARINE No. 110	197	197	1	1921	do	Do.
168164	do	TRANSMARINE No. 111	197	197	1	1921	do	Do.
168165	do	TRANSMARINE No. 112	197	197	1	1921	do	Do.
168166	do	TRANSMARINE No. 113	197	197	1	1921	do	Do.
168167	do	TRANSMARINE No. 114	197	197	1	1921	do	Do.
168168	do	TRANSMARINE No. 115	197	197	1	1921	do	Do.
168157	do	TRANSMARINE No. 116	206	206	1	1921	do	Do.
168158	do	TRANSMARINE No. 117	206	206	1	1921	do	Do.
168159	do	TRANSMARINE No. 118	206	206	1	1921	do	Do.
168160	do	TRANSMARINE No. 119	206	206	1	1921	do	Do.
168382	do	TRANSMARINE No. 120	218	206	1	1922	do	Do.
168383	do	TRANSMARINE No. 121	218	206	1	1922	do	Do.
168384	do	TRANSMARINE No. 122	218	206	1	1922	do	Do.
168385	do	TRANSMARINE No. 123	218	206	1	1922	do	Do.
168386	do	TRANSMARINE No. 124	218	206	1	1922	do	Do.
168387	do	TRANSMARINE No. 125	218	206	1	1922	do	Do.
168388	do	TRANSMARINE No. 126	218	206	1	1922	do	Do.
168389	do	TRANSMARINE No. 127	218	206	1	1922	do	Do.
168390	do	TRANSMARINE No. 128	218	206	1	1922	do	Do.

[1] Formerly canal boat Robert H. Cooke.
[2] Formerly barge John F. Golnek.
[3] Formerly barge Minnie N. Saylor.
† Rebuilt 1909.

UNRIGGED MERCHANT VESSELS OF THE UNITED STATES—Continued.

Official No.	Class.	Name of vessel.	Gross tonnage.	Net tonnage.	Crew.	When built.	Where built.	Home port (where permanent document issues).
168391	Barge	TRANSMARINE No. 129	218	106	1	1922	Newark, N. J	New York, N. Y.
50597	....do	Transport	221	221	1	1902	Brooklyn, N. Y	Do.
164552	Scow	Transport	11	11	0	1911	Richardson, Wash	Seattle, Wash.
167798	Barge	Transport No. 8	140	140	1	1920	Tarpon Springs, Fla	Tampa, Fla.
167799	....do	Transport No. 9	140	140	1	1920	....do	Do.
59507	Scow	Trap scow No. 1	7	7	0	1899	New Whatcom, Wash	Seattle, Wash.
59508	....do	Trap scow No. 2	7	7	0	1899	....do	Do.
59509	....do	Trap scow No. 3	7	7	0	1899	....do	Do.
59511	....do	Trap scow No. 5	7	7	0	1899	....do	Do.
59517	....do	Trap scow No. 10	7	7	0	1899	....do	Do.
59520	....do	Trap scow No. 13	7	7	0	1899	....do	Do.
59521	....do	Trap scow No. 14	7	7	0	1899	....do	Do.
59522	....do	Trap scow No. 15	7	7	0	1899	....do	Do.
59523	....do	Trap scow No. 16	7	7	0	1899	....do	Do.
59525	....do	Trap scow No. 18	7	7	0	1899	....do	Do.
59548	....do	Trap scow No. 19	7	7	0	1900	....do	Do.
59549	....do	Trap scow No. 20	7	7	0	1900	....do	Do.
59554	....do	Trap scow No. 21	7	7	0	1900	....do	Do.
59555	....do	Trap scow No. 22	7	7	0	1900	....do	Do.
59556	....do	Trap scow No. 23	7	7	0	1900	....do	Do.
59557	....do	Trap scow No. 24	7	7	0	1900	....do	Do.
59559	....do	Trap scow No. 26	7	7	0	1900	....do	Do.
59560	....do	Trap scow No. 27	7	7	0	1900	....do	Do.
59565	....do	Trap scow No. 30	7	7	0	1900	....do	Do.
165821	....do	Trap scow No. 31	10	10	0	1914	Eliza Island, Wash	Do.
167374	Barge	[1]Treaty	488	480	1	1918	Kingston, N. Y	New York, N. Y.
165215	....do	Tremley Transportation Co. No. 4	417	417	2	1912	Brooklyn, N. Y	Do.
166801	....do	Tremley Transportation Co. No. 5	205	205	1	1913	Mariners Harbor, N. Y	Do.
166913	....do	Tremley Transportation Co. No. 6	206	206	1	1917	Brooklyn, N. Y	Do.
166260	....do	Tremont	192	192	1	1890	East Boston, Mass	Do.
162810	....do	[2]Trent	372	372	2	1898	Elkton, Md	Baltimore, Md.
59544	....do	Trial	166	166	1	1900	Brooklyn, N. Y	New York, N. Y.
166993	....do	Trieste	280	280	1	1908	....do	Do.
59463	....do	Trilby	460	460	0	1893	Boston, Mass	New London, Conn.
163530	Scow	Trinder	619	619	0	1908	Ballard, Wash	Juneau, Alaska.
166677	Barge	Tripoli	190	190	1	1914	Rondout, N. Y	New York, N. Y.
59465	....do	Triton	281	281	2	1893	Elkton, Md	Baltimore, Md.
59531	....do	True Blue	415	415	1	1899	South Rondout, N. Y	New York, N. Y.
165394	....do	Tuckahoe	466	466	1	1913	Chesapeake City, Md	Philadelphia, Pa.
165490	....do	Tucson	283	283	1	1913	Brooklyn, N. Y	New York, N. Y.
59481	....do	Turtle	25	25	4	1898	Newport, R. I	Newport, R. I.
164223	....do	Turtle	45	39	1	1906	Hammond, N. Y	Cape Vincent, N. Y.
168209	....do	12 MILE	8	8	1	1914	Grafton, Ill	St. Louis, Mo.
59598	....do	20th Century	75	75	3	1901	Buffalo, N. Y	Buffalo, N. Y.
163010	....do	Twins	210	210	1	1901	Brooklyn, N. Y	New York, N. Y.
24646	....do	Two Brothers	1,382	1,263	2	1868	Farmingdale, Me	Tacoma, Wash.
165081	Scow	Two Brothers	172	172	0	1912	Port Blakely, Wash	Seattle, Wash.
167671	Barge	2 Pikes	83	83	1	1919	Louisiana, Mo	St. Louis, Mo.
163123	Scow	Tyee	73	73	0	1907	Port Townsend, Wash	Seattle, Wash.
166521	Barge	Tyler	278	278	1	1916	Tottenville, N. Y	New York, N. Y.
167642	....do	Tyler	486	486	1	1919	South Rondout, N. Y	Do.
162333	....do	Tyrconnell	350	350	1	1904	Brooklyn, N. Y	Do.
145697	....do	TYRONE	2,117	1,862	10	1895	Cleveland, Ohio	Cleveland, Ohio.
		U.						
165412	Dredge	U. D. Co. No. 2	469	469	35	1907	Galveston, Tex	Galveston, Tex.
168061	Scow	U. F. F. P. No. 1	238	238	1	1919	Port Angeles, Wash	Seattle, Wash.
167476	Canal boat	‡U. S. 101	294	257	2	1918	Detroit, Mich	Baltimore, Md.
167724	Barge	‡U. S. 102	306	274	1	1919	....do	New York, N. Y.
167719	....do	‡U. S. 103	306	274	2	1919	....do	Do.
167718	....do	‡U. S. 104	306	274	2	1919	....do	Do.
167717	....do	‡U. S. 105	306	274	2	1919	....do	Do.
167555	....do	‡U. S. 103	294	257	1	1918	Fort Edward, N. Y	Do.
167713	....do	‡U. S. 107	294	257	3	1919	....do	Do.
167714	....do	‡U. S. 108	294	257	3	1919	....do	Baltimore, Md.
167707	....do	‡U. S. 109	294	257	3	1919	....do	Do.
167708	....do	‡U. S. 110	294	257	1	1919	....do	Do.
167761	....do	‡U. S. 111	294	257	3	1919	....do	Do.
167762	....do	‡U. S. 112	294	257	3	1919	....do	Do.
167556	....do	‡U. S. 114	294	257	1	1918	Ithaca, N. Y	New York, N. Y.
167647	....do	‡U. S. 115	303	269	3	1919	....do	Do.
167648	....do	‡U. S. 116	303	269	3	1919	....do	Baltimore, Md.
167649	....do	‡U. S. 117	303	269	3	1919	....do	Do.
167830	....do	‡U. S. 118	306	276	2	1919	Tonawanda, N. Y	New York, N. Y
167831	....do	‡U. S. 119	306	276	2	1919	....do	Baltimore, Md.
167832	....do	‡U. S. 120	306	276	2	1919	....do	Do.
167833	....do	‡U. S. 121	306	276	2	1919	....do	Do.

[1] Formerly barge Cullen No. 110.
[2] Formerly barge J. B. Blades.

† Steel.

‡ Concrete.

UNRIGGED MERCHANT VESSELS OF THE UNITED STATES—Continued.

Official No.	Class.	Name of vessel.	Gross tonnage.	Net tonnage.	Crew.	When built.	Where built.	Home port (where permanent document issues).
167509	Barge	†U. S. 201	294	263	1	1919	New York, N. Y.	Baltimore, Md.
167510	do	†U. S. 202	294	263	1	1919	do	Do.
167511	do	†U. S. 203	294	263	1	1919	do	Do.
167512	do	†U. S. 204	294	263	1	1919	do	Do.
167513	do	†U. S. 205	294	263	1	1919	do	Do.
167514	do	†U. S. 206	294	263	1	1919	do	Do.
167515	do	†U. S. 207	294	263	1	1919	do	Do.
167516	do	†U. S. 208	294	263	1	1919	do	Do.
167558	do	†U. S. 209	294	263	1	1919	do	New York, N. Y.
167559	do	†U. S. 210	294	263	1	1919	do	Baltimore, Md.
167560	do	†U. S. 211	294	263	1	1919	do	Do.
167561	do	†U. S. 212	294	263	1	1919	do	Do.
167562	do	†U. S. 213	294	263	1	1919	do	Do.
167563	do	†U. S. 214	294	263	1	1919	do	New York, N. Y.
167564	do	†U. S. 215	294	263	1	1919	do	Baltimore, Md.
167565	do	†U. S. 216	294	263	1	1919	do	New York, N. Y.
167577	do	†U. S. 217	294	263	2	1919	do	Do.
167622	do	†U. S. 218	294	263	2	1919	do	Do.
167623	do	†U. S. 219	294	263	2	1919	do	Do.
167624	do	†U. S. 220	294	263	1	1919	do	Do.
167480	do	†U. S. 221	289	235	2	1919	Buffalo, N. Y.	Do.
167485	do	†U. S. 222	289	235	2	1919	do	Do.
167486	do	†U. S. 223	289	235	2	1919	do	Baltimore, Md.
167488	do	†U. S. 224	289	235	2	1919	do	Do.
167489	do	†U. S. 225	289	235	2	1919	do	New York, N. Y.
167490	do	†U. S. 226	289	235	2	1919	do	Do.
167492	do	†U. S. 227	289	235	2	1919	do	Do.
167493	do	†U. S. 228	294	263	2	1919	do	Baltimore, Md.
167537	do	†U. S. 229	294	263	2	1919	do	New York, N. Y.
167538	do	†U. S. 230	294	263	2	1919	do	Baltimore, Md.
167539	do	†U. S. 231	294	263	1	1919	do	New York, N. Y.
167540	do	†U. S. 232	294	263	2	1919	do	Do.
167541	do	†U. S. 233	294	263	2	1919	do	Do.
167542	do	†U. S. 234	294	263	2	1919	do	Do.
167543	do	†U. S. 235	294	263	2	1919	do	Do.
167544	do	†U. S. 236	294	263	1	1919	do	Baltimore, Md.
167520	do	†U. S. 237	294	263	2	1919	Erie, Pa.	Do.
167521	do	†U. S. 238	294	263	2	1919	do	New York, N. Y.
167522	do	†U. S. 239	294	263	2	1919	do	Do.
167523	do	†U. S. 240	294	263	2	1919	do	Baltimore, Md.
167524	do	†U. S. 241	294	263	2	1919	do	New York, N. Y.
167525	do	†U. S. 242	294	263	2	1919	do	Baltimore, Md.
167530	do	†U. S. 243	294	263	2	1919	do	Do.
167546	do	†U. S. 244	294	263	2	1919	do	Do.
167547	do	†U. S. 245	294	263	2	1919	do	New York, N. Y.
167548	do	†U. S. 246	294	263	2	1919	do	Do.
167549	do	†U. S. 247	294	263	2	1919	do	Do.
167550	do	†U. S. 248	294	263	2	1919	do	Do.
167750	do	U. S. 249	294	263	2	1919	Glen Cove, N. Y.	Baltimore, Md.
167751	do	U. S. 250	294	263	1	1919	do	New York, N. Y.
167752	do	U. S. 251	294	263	2	1919	do	Do.
167260	Canal boat	U. S. 501	323	295	1	1918	Clayton, N. Y.	Do.
167303	do	U. S. 502	317	293	1	1918	do	Do.
167304	do	U. S. 503	320	296	1	1918	do	Do.
164716	Barge	U. S. P. Co. No. 1	32	32	0	1911	Cedar Keys, Fla.	Cedar Keys, Fla.
168236	Canal boat	U. S. R. R. A. No. 1	67	61	1	1918	Elizabeth City, N. C.	New York, N. Y.
168237	do	U. S. R. R. A. No. 2	67	61	1	1918	do	Do.
168238	do	U. S. R. R. A. No. 3	67	61	1	1918	do	Do.
168239	do	U. S. R. R. A. No. 4	67	61	1	1918	do	Do.
168240	do	U. S. R. R. A. No. 5	67	61	1	1918	do	Do.
168241	do	U. S. R. R. A. No. 6	67	61	1	1918	do	Do.
168242	do	U. S. R. R. A. No. 7	67	61	1	1918	do	Do.
168243	do	U. S. R. R. A. No. 8	67	61	1	1918	do	Do.
168244	do	U. S. R. R. A. No. 9	67	61	1	1918	do	Do.
168245	do	U. S. R. R. A. No. 10	67	61	1	1918	do	Do.
25293	Barge	Ulrica	278	278	1	1893	Wilmington, Del.	Do.
163206	do	Ulster	369	369	0	1906	Kingston, N. Y.	Do.
163780	Scow	ULSTER	316	316	1	1909	Ecorse, Mich.	Buffalo, N. Y.
163938	Barge	Uncle Paul No. 2	94	94	1	1909	Chaumont, N. Y.	Oswego, N. Y.
165115	do	Undercliff	207	207	1	1912	Mariners Harbor, N. Y.	New York, N. Y.
168152	do	Union Acid Works No. 20	405	382	3	1921	Baltimore, Md.	Baltimore, Md.
165713	Scow	Union Oil No. 1	199	199	0	1914	Seattle, Wash.	Seattle, Wash.
168093	Barge	UNION PETROLEUM CO. No. 110	662	662	3	1921	Philadelphia, Pa.	Philadelphia, Pa.
166410	do	United States	426	426	1	1916	Kingston, N. Y.	New York, N. Y.
166104	do	Unity	396	396	1	1913	West New Brighton, N. Y.	Do.
166461	do	Ursula	177	177	0	1902	South Rondout, N. Y.	Do.
162299	do	Utah	177	177	1	1904	Perth Amboy, N. J.	Perth Amboy, N. J.
166507	do	Utah	522	522	1	1916	Rondout, N. Y.	New York, N. Y.
162713	do	Ute (tanker)	220	220	1	1902	Shooters Island, N. Y.	Port Arthur, Tex.

† Steel. ‡ Concrete.

UNRIGGED MERCHANT VESSELS OF THE UNITED STATES—Continued.

Official No.	Class.	Name of vessel.	Gross tonnage.	Net tonnage.	Crew.	When built.	Where built.	Home port (where permanent document issues).
		V.						
167407	Barge	V. F. Amar	363	363	0	1912	Brooklyn, N. Y.	New York, N. Y.
163498	do	Vashon	638	638	0	1908	Seattle, Wash.	St. Michael, Alaska.
61112	do	Valentine	305	295	2	1887	New London, Conn.	New London, Conn.
61146	do	Valkyrien	149	136	1	1899	Brooklyn, N. Y.	New York, N. Y.
168191	do	Valley View	386	386	1	1921	do	Do.
167422	do	Van Buren	443	443	0	1918	South Rondout, N. Y.	Do.
166316	do	Van Camp No. I	71	71	1	1916	Los Angeles, Cal.	Los Angeles, Cal.
166317	do	Van Camp No. II	100	100	4	1916	do	Do.
167536	do	Van Camp No. 3	475	446	1	1906	Mare Island, Cal.	Do.
165775	do	Varina	441	441	1	1914	Elkton, Md.	Philadelphia, Pa.
163397	Scow	Vashon No. 2	150	150	0	1907	Seattle, Wash.	Ketchikan, Alaska.
61129	Barge	Venus	311	296	2	1904	Elkton, Md.	Baltimore, Md.
01167	do	Venus	194	194	2	1902	Dubuque, Iowa	St. Paul, Minn.
165837	do	Venus	464	464	1	1907	Rondout, N. Y.	New York, N. Y.
167535	do	Verdun	304	304	1	1919	New Bern, N. C.	Do.
165852	Canal boat	Vermont	139	139	1	1911	Watervliet, N. Y.	Do.
166259	Barge	Vesta	184	184	1	1900	East Boston, Mass.	Do.
162146	Scow	Victor	82	82	0	1903	La Conner, Wash.	Seattle, Wash.
163044	Barge	[1]Victoria	688	688	0	1907	Long Island City, N. Y.	New York, N. Y.
164423	do	[2]Victoria	304	304	1	1911	Brooklyn, N. Y.	Do.
167207	do	Victoria	8	8	0	1917	Black Rock, Ark.	St. Louis, Mo.
166585	do	Victorius	447	447	1	1916	Athens, N. Y.	New York, N. Y.
167213	do	Victory	444	444	1	1918	Kingston, N. Y.	Do.
61145	Scow	Vida	18	18	0	1896	Anacortes, Wash.	Seattle, Wash.
61113	Barge	Viking	227	227	1	1893	Brooklyn, N. Y.	New York, N. Y.
165357	do	Vincent R.	314	314	1	1911	Kingston, N. Y.	Do.
163079	do	Vincent McNally	440	440	2	1907	Elkton, Md.	Wilmington, Del.
167744	do	Vincent E. Bird	247	247	1	1919	Cohoes, N. Y.	Albany, N. Y.
163405	do	Viola Henry	383	383	1	1907	Kingston, N. Y.	New York, N. Y.
61141	Scow	Violet	28	28	0	1897	Seattle, Wash.	Tacoma, Wash.
61169	Barge	Violet	334	334	1	1897	Elkton, Md.	Baltimore, Md.
61163	Scow	Violet May	82	82	0	1901	Seattle, Wash.	Seattle, Wash.
61168	Barge	Violet F. Higgins	298	298	1	1902	Rondout, N. Y.	New York, N. Y.
61170	do	Virginia	363	363	2	1901	Elkton, Md.	Wilmington, Del.
163222	do	Virginia	144	131	1	†1907		Newport News, Va.
165855	Scow	Vixen	30	30	0	1915	Seattle, Wash.	Seattle, Wash.
166279	Barge	Vixen	214	214	0			New York, N. Y.
167214	do	Volunteer	431	431	1	1918	Kingston, N. Y.	Do.
		W.						
167552	Scow	W. B. No. 1	30	30	0	1919	Bellingham, Wash.	Seattle, Wash.
167553	do	W. B. No. 2	30	30	0	1919	do	Do.
167613	do	W. B. No. 3	30	30	0	1919	do	Do.
166673	do	W. C. P. Co.	25	25	0	1917	Seattle, Wash.	Ketchikan, Alaska.
168020	Dredge	W. D. D. Dredge No. 1	108	108	1	1916	Weehawken, N. J.	New York, N. Y.
168017	Barge	W. D. D. 255	299	299	1	1920	do	Do.
168018	do	W. D. D. 257	298	298	1	1920	do	Do.
169019	do	W. D. D. 258	298	298	1	1920	do	Do.
67453	Scow	W. No. 1	41	41	0	1898	West Superior, Wis.	Duluth, Minn.
164638	do	W. No. 1	22	22	0	1911	Seattle, Wash.	Seattle, Wash.
166834	do	W. F. P. Co. No. 1	19	19	0	1917	Bellingham, Wash.	Do.
166860	do	W. F. P. Co. No. 2	19	19	0	1917	do	Do.
163609	do	W. I. S. & G. Co. No. 1	168	168	0	1908	Decatur, Wash.	Port Townsend, Wash.
163885	do	W. I. S. & G. Co. No. 2	100	100	0	1909	do	Do.
163946	do	W. I. S. & G. Co. No. 3	100	100	0	1909	do	Do.
166579	do	W. L. & B. Co. No. 1	68	68	0	1916	Gertrude, Wash.	Seattle, Wash.
168297	do	W. M. & B. Co. No. 1	148	148	0	1921	Hoquiam, Wash.	Do.
164725	do	W. P. Co. No. 2	25	25	0	1912	Seattle, Wash.	Ketchikan, Alaska.
164726	do	W. P. Co. No. 3	25	25	0	1912	do	Do.
164870	do	W. P. Co. No. 4	23	23	0	1912	do	Do.
164871	do	W. P. Co. No. 5	23	23	0	1912	do	Do.
166900	do	W. R. C. No. 3	23	23	1	1917	Blaine, Wash.	Seattle, Wash.
166901	do	W. R. C. No. 4	23	23	1	1917	do	Do.
166902	do	W. R. C. No. 5	23	23	1	1917	do	Do.
164793	do	W. R. & F. Co. No. 1	16	16	0	1912	Seattle, Wash.	Do.
163172	do	W. S.	16	16	0	1907	Port Hadlock, Wash.	Port Townsend, Wash.
163978	do	W. T. & B. Co. 1	145	145	0	1909	Seattle, Wash.	Seattle, Wash.
163991	do	W. T. & B. Co. 2	158	158	0	1909	do	Portland, Oreg.
164018	do	W. T. & B. Co. 4	194	194	0	1910	do	Seattle, Wash.
164045	do	W. T. & B. Co. 5	113	113	0	1910	do	Do.
164073	do	W. T. & B. Co. 6	113	113	0	1910	do	Do.
164298	do	W. T. & B. Co. 7	488	488	0	1910	do	Newport, Oreg.
164547	do	W. T. & B. Co. 8	198	198	0	1911	do	Portland, Oreg.
164568	do	W. T. & B. Co. 9	198	198	0	1911	do	Do.

[1] Formerly barge Harry Schaefer. [2] Formerly barge Marion O. † Rebuilt 1907.

UNRIGGED MERCHANT VESSELS OF THE UNITED STATES—Continued.

Official No.	Class.	Name of vessel.	Gross tonnage.	Net tonnage.	Crew.	When built.	Where built.	Home port (where permanent document issues).
164643	Scow	W. T. & B. Co. 10	208	208	0	1911	Seattle, Wash.	Seattle, Wash.
164644	do	W. T. & B. Co. 11	208	208	0	1911	do	Do.
164769	do	W. T. & B. Co. 13	231	231	0	1912	do	Do.
164802	do	W. T. & B. Co. 14	231	231	0	1912	do	Do.
164921	do	W. T. & B. Co. 15	231	231	0	1912	do	Do.
165100	do	W. T. & B. Co. 19	231	231	0	1912	do	Do.
165435	do	[1] W. T. & B. Co. 21	105	105	0	1913	do	Do.
165613	do	W. T. & B. Co. 22	187	187	0	1914	do	Do.
167035	do	W. T. & B. Co. 30	448	448	0	1909	Portland, Oreg	Do.
166818	do	[2] W. T. & B. Co. 31	339	339	0	1913	do	Do.
165017	do	[3] W. T. & B. Co. 32	253	253	0	1912	Seattle, Wash.	Do.
48693	do	[4] W. T. & B. Co. 33	733	733	0	1902	Port Blakely, Wash	Do.
162435	do	[5] W. T. & B. Co. 34	119	119	0	1905	Harper, Wash.	Do.
166819	do	[6] W. T. & B. Co. 35	339	339	0	1914	Portland, Oreg	Do.
166820	do	[7] W. T. & B. Co. 36	340	340	0	1914	do	Do.
166309	Barge	[8] W. T. & B. Co. No. 38	529	494	3	1916	do	Do.
166310	do	[9] W. T. & B. Co. No. 39	529	494	4	1916	do	Do.
162917	Scow	[10] W. T. & B. Co. 40	92	92	0	1906	do	Do.
165577	do	[11] W. T. & B. Co. 41	185	185	0	1914	Seattle, Wash.	Do.
164086	do	[12] W. T. & B. Co. 42	435	435	0	1910	Port Blakely, Wash	Do.
165528	do	[13] W. T. & B. Co. 43	201	201	0	1913	Seattle, Wash.	Do.
165234	do	[14] W. T. & B. Co. 44	143	143	0	1913	do	Do.
164653	do	[15] W. T. & B. Co. 46	280	280	0	1911	do	Do.
164704	do	[16] W. T. & B. Co. 47	195	195	0	1911	do	Do.
165255	do	[17] W. T. & B. Co. 48	88	88	0	1913	do	Do.
164067	do	[18] W. T. & B. Co. 49	274	274	0	1910	do	Portland, Oreg.
166965	do	W. T. & B. Co. No. 52	353	353	0	1917	Portland, Oreg	Seattle, Wash.
163263	do	[19] W. T. & B. Co. No. 53	27	27	0	1907	Everett, Wash.	Do.
164319	do	[20] W. T. & B. Co. No. 54	31	31	0	1910	do	Do.
167054	do	[21] W. T. & B. Co. No. 55	458	458	0	1915	Portland, Oreg	Do.
167034	do	[22] W. T. & B. Co. No. 57	440	440	0	1915	do	Do.
167759	do	W. T. & B. Co. No. 58	22	22	0	1919	Seattle, Wash.	Do.
166821	Barge	[23] W. T. & B. Co. 60	718	718	0	1914	Portland, Oreg	Do.
167772	Scow	[24] W. T. & B. Co. No. 61	321	321	0	1919	Aberdeen, Wash.	Do.
167779	do	[25] W. T. & B. Co. No. 62	320	320	0	1919	do	Do.
165003	do	W. T. Co. No. 2	59	59	0	1912	South Bend, Wash.	Port Townsend, Wash.
166632	do	W. T. Co. No. 2	243	243	0	1917	Everett, Wash.	Seattle, Wash.
213921	Barge	W. T. Co. No. 7	68	68	1	1916	Long Beach, Cal.	Los Angeles, Cal.
63060	Scow	W. A. Carle	23	23	0	1901	Seattle, Wash.	Seattle, Wash.
165672	Canal boat	W. A. Fillon	104	98	1	1914	Waterford, N. Y.	Albany, N. Y.
165470	Barge	W. A. Golden	402	402	1	1912	South Rondout, N. Y.	New York, N. Y.
168047	do	W. A. Johnson	12	12	1	1920	Cottonwood Point, Mo.	St. Louis, Mo.
167300	Canal boat	W. B. Walsh	132	132	0	1899	Durhamville, N. Y.	New York, N. Y.
163541	do	W. C. Lafountain	104	99	1	1908	Champlain, N. Y.	Rouses Point, N. Y.
163027	Barge	W. D. Dittmar	374	374	1	1906	Kingston, N. Y.	New York, N. Y.
166538	do	W. E. Maxson	945	945	5	1916	Westlake, La.	Galveston, Tex.
162753	Canal boat	W. F. Buscom	103	98	1	1906	Whitehall, N. Y.	Albany, N. Y.
165500	Barge	W. Ferdinand Armstrong	382	371	1	1913	Athens, N. Y.	New York, N. Y.
162231	Canal boat	W. F. Cody	103	98	1	1903	Watervliet, N. Y.	Albany, N. Y.
63062	Scow	W. F. Nelson	23	23	0	1902	Seattle, Wash.	Seattle, Wash.
163054	Barge	W. G. Hillman	208	208	1	1904	Kingston, N. Y.	Perth Amboy, N. J.
167155	Scow	W. H. Boner	243	243	1	1918	Everett, Wash.	Seattle, Wash.
162404	Barge	W. H. Brown	361	339	1	1903	do	Do.
167843	do	W. H. Bryant	7	7	1	1916	Buffalo, Ark.	St. Louis, Mo.
81637	do	W. H. Meyer	94	94	1	1898	Benton Harbor, Mich.	Milwaukee, Wis.
63033	do	W. J. Cleary	285	285	0	1900	Rondout, N. Y.	New York, N. Y.
166982	Canal boat	W. J. McCourt	117	113	1	1914	Watervliet, N. Y.	Albany, N. Y.
162729	Barge	W. J. Saylor	456	456	1	1906	Elkton, Md.	Philadelphia, Pa.
162873	do	W. J. Turck	334	334	1	1905	Rondout, N. Y.	New York, N. Y.
161146	Canal boat	W. L. Fee	104	99	1	1889	Durhamville, N. Y.	Albany, N. Y.
167276	Barge	W. L. Smith	422	418	1	1918	Kingston, N. Y.	New York, N. Y.
167693	do	W. M. Floring	257	257	1	1916	do	Albany, N. Y.
63076	Canal boat	W. N. Sweet	105	100	1	1902	Whitehall, N. Y.	New York, N. Y.
168321	Barge	W. P. Runyon	456	456	1	1906	Perth Amboy, N. J.	Do.
163877	do	W. R. Markle	266	266	3	1909	Parkersburg, W. Va.	Pittsburgh, Pa.
167353	do	W. S. Alden	421	421	1	1918	Kingston, N. Y.	New York, N. Y.
162528	Canal boat	W. S. Bennett	103	98	1	1904	Champlain, N. Y.	Albany, N. Y.
164034	Scow	W. S. M. Co.	11	11	0	1901	Lopez, Wash.	Port Townsend, Wash.
163870	Canal boat	W. S. Slingsby	123	117	1	1909	Whitehall, N. Y.	Albany, N. Y.
166806	Barge	W. T. Birney	485	485	1	1917	South Rondout, N. Y.	New York, N. Y.

[1] Formerly scow H. & D. No. 14.
[2] Formerly scow C. C. Co. No. 31.
[3] Formerly scow Union No. 2.
[4] Formerly scow Lolo.
[5] Formerly scow Jacqueline.
[6] Formerly scow C. C. Co. No. 35.
[7] Formerly scow C. C. Co. No. 36.
[8] Formerly barge C. C. Co. No. 38.
[9] Formerly barge C. C. Co. No. 39.
[10] Formerly scow Vashon No. 1.
[11] Formerly scow Crosby No. 4.
[12] Formerly scow F. W. L. Co. No. 1.
[13] Formerly scow Chesley No. 6.
[14] Formerly scow Chesley No. 7.
[15] Formerly scow Chesley No. 11.
[16] Formerly scow Chesley No. 14.
[17] Formerly scow Chesley No. 16.
[18] Formerly scow Pacific No. 8.
[19] Formerly scow A.
[20] Formerly scow B.
[21] Formerly scow C. C. Co. No. 6.
[22] Formerly scow C. C. Co. No. 11.
[23] Formerly (a scow C. C. Co. No. 37. (b ga. s. W. T. & B. Co. 37. (c ga. s. Alki.
[24] Formerly scow Forest No. 1.
[25] Formerly scow Forest No. 2.

UNRIGGED MERCHANT VESSELS OF THE UNITED STATES—Continued.

Official No.	Class.	Name of vessel.	Gross tonnage.	Net tonnage.	Crew.	When built.	Where built.	Home port (where permanent document issues).
162779	Canal boat	W. W. Richards	102	97	1	1906	Rondout, N. Y.	Albany, N. Y.
164809	Barge	W. H. E. Bravender	224	224	0	1903	Kingston, N. Y.	New York, N. Y.
62918	Canal boat	W. Millard's Sons	117	111	1	1890	Whitehall, N. Y.	Albany, N. Y.
80834	Barge	Waccamaw	349	336	3	1881	Port Jefferson, N. Y.	Boston, Mass.
165430	do	Waco	152	152	1	1913	Kingston, N. Y.	New York, N. Y.
166501	do	Waco	242	242	1	1916	do	Do.
81065	do	*Wakefield*	571	465	25	1885	Wilmington, Del.	Wilmington, N. C.
63021	Scow	Waldron	7	7	0	1906	Port Angeles, Wash.	Seattle, Wash.
165994	Barge	Waller No. 2	7	7	0	1912	Kingston, Tenn.	Chattanooga, Tenn.
62978	Scow	Walt	7	7	0	1896	Anacortes, Wash.	Port Townsend, Wash.
166281	Barge	Walter	168	168	0	1901	Rondout, N. Y.	New York, N. Y.
162420	Canal boat	[1] Walter Fallon	104	98	1	1905	Whitehall, N. Y.	Albany, N. Y.
165438	Barge	[2] Walter Moore	225	225	1	1913	Tottenville, N. Y.	New York, N. Y.
166492	Canal boat	Walter E. Dunbar	105	98	1	1901	North Bay, N. Y.	Albany, N. Y.
163159	do	Walter H. Yell	104	99	1	1907	Whitehall, N. Y.	Do.
163525	do	Walter N. Weeks	131	125	1	1908	do	Do.
62989	Barge	Walter P. Crane	319	319	1	1894	Rondout, N. Y.	New York, N. Y.
62949	do	Walton	457	457	1	1896	Elizabethport, N. J.	Do.
165133	do	Wandercliff	399	399	1	1912	Mariners Harbor, N. Y.	Do.
163447	do	Wanderer	369	369	0	1908	Perth Amboy, N. J.	Do.
166384	do	Wansley (tanker)	697	693	1	1916	Westlake, La.	Galveston, Tex.
63036	do	Warfield	144	128	2	1901	Port Richmond, N. Y.	Baltimore, Md.
167176	do	Warren	320	320	1	1918	Brooklyn, N. Y.	Do.
39708	do	[3] Warwick	405	405	1	†1897	Elkton, Md.	Philadelphia, Pa.
63092	do	Washington	346	333	1	1897	Baltimore, Md.	Newport News, Va.
163020	Scow	Washington	198	198	0	1906	Seattle, Wash.	Seattle, Wash.
164896	Barge	Washington	5	5	1	1912	Cotton Port, Tenn.	Chattanooga, Tenn.
163039	Scow	Washington No. 1	150	150	0	1906	Seattle, Wash.	Seattle, Wash.
163040	do	Washington No. 3	95	95	0	1906	do	Tacoma, Wash.
163456	do	[4] Washington No. 5	66	66	0	1907	Anacortes, Wash.	Seattle, Wash.
164401	do	Washington No. 6	97	97	0	1911	Seattle, Wash.	Do.
165076	do	[5] Washington No. 13	15	15	0	1912	do	Do.
165389	Barge	Washoe	279	257	0	1908	Perth Amboy, N. J.	Perth Amboy, N. J.
63080	Scow	Wasp	15	15	0	1902	Wales Island, Alaska	Ketchikan, Alaska.
62994	do	Wat	18	18	0	1896	Anacortes, Wash.	Seattle, Wash.
165097	Barge	Watercliff	406	406	1	1912	Port Richmond, N. Y.	New York, N. Y.
63030	do	Water Queen	165	165	1	1900	Leavenworth, Ind.	Pittsburgh, Pa.
202275	do	Watson	11	11	0	1905	Hoquiam, Wash.	Seattle, Wash.
167065	do	Watson and Hinkle Ferry	8	8	1	1917	Newport, Ark.	St. Louis, Mo.
164600	Scow	Weasel	18	18	0	1911	Quadra, Alaska	Seattle, Wash.
165290	do	Weasel	244	244	1	1913	Seattle, Wash.	St. Michael, Alaska.
162067	Canal boat	Weber Brothers	100	95	1	1892	Northumberland, N. Y.	Albany, N. Y.
168360	Scow	Webster No. IV	39	39	0	1922	Seattle, Wash.	Seattle, Wash.
164993	Barge	Welcome	14	14	1	1912	Terre Haute, Ind.	Evansville, Ind.
166591	do	Wesley	316	310	0	1916	Gildersleeve, Conn.	Hartford, Conn.
163666	do	Wessels	282	282	1	1908	Sleightsburg, N. Y.	New York, N. Y.
62862	Scow	West	80	76	2	1882	Brooklyn, N. Y.	Do.
167322	Barge	West Coast No. 1	41	41	1	1918	Long Beach, Cal.	Los Angeles, Cal.
62883	do	West End	121	121	5	1887	Millbridge, Me.	Gloucester, Mass.
168143	do	WESTERN MARYLAND RAILWAY 10	1,317	1,317	1	1921	Elizabeth, N. J.	Baltimore, Md.
166537	do	Weston	311	311	1	1916	Brooklyn, N. Y.	Do.
166395	do	Westport	242	235	1	1916	Wilmington, Del.	Do.
63038	do	Weverton	145	128	2	1901	Port Richmond, N. Y.	Do.
106984	do	[6] Whale	1,144	1,144	0	1892	Toledo, Ohio	Detroit, Mich.
62965	do	Wheeling	132	92	2	1897	Baltimore, Md.	Baltimore, Md.
162329	do	White Ball	611	611	1	1904	Perth Amboy, N. J.	New York, N. Y.
164642	do	White Crest No. 1	17	17	0	1911	do	Seattle, Wash.
63078	do	Whitecrest No. 2	17	17	0	1902	do	Do.
165261	Scow	White Crest No. 3	24	24	0	1913	Anacortes, Wash.	Do.
165262	do	White Crest No. 4	24	24	0	1913	do	Do.
164770	Barge	Whitehall	247	243	1	1907	Kingston, N. Y.	New York, N. Y.
63096	do	Whitehead Brothers Co	233	233	1	1903	Rondout, N. Y.	Do.
163599	do	White Marsh	433	433	0	1908	Perth Amboy, N. J.	Do.
62944	do	Whitestone	291	283	1	1893	Jersey City, N. J.	Do.
63095	do	Wicomico	418	418	2	1902	Elkton, Md.	Baltimore, Md.
167735	Scow	Widgeon	91	91	0	1919	Olympic, Wash.	Tacoma, Wash.
62971	Barge	Wilburine	185	185	1	1896	South Rondout, N. Y.	New York, N. Y.
62899	do	Will	122	116	2	1888	Jersey City, N. J.	Do.
63035	do	William	287	287	1	1900	Rondout, N. Y.	Do.
166647	do	William	314	309	0	1917	Gildersleeve, Conn.	Hartford, Conn.
167117	do	William	246	232	1	1917	Watervliet, N. Y.	Albany, N. Y.
167826	do	William D	208	208	1	1907	Kingston, N. Y.	Do.
163240	do	William Bradford	180	180	1	‡1907		New York, N. Y.
168299	do	William E	336	336	0	1914	Brooklyn, N. Y.	Do.

[1] Formerly canal boat Walter B. Griswold.
[2] Formerly barge L. B. S. Co. No. 37.
[3] Formerly barge Gladiolus. Rebuilt, 1915.
[4] Formerly scow P. S. W. P. Co. No. 5.
[5] Formerly barge T. B. Co. No. 1.
[6] Formerly barge Ann Arbor No. 2.

† Rebuilt, 1905.
‡ Rebuilt, 1907.

UNRIGGED MERCHANT VESSELS OF THE UNITED STATES—Continued.

Official No.	Class.	Name of vessel.	Gross tonnage.	Net tonnage.	Crew.	When built.	Where built.	Home port (where permanent document issues).
163033	Barge	William Franklin	197	197	2	1906	West Haven, Conn	New York, N. Y.
167471	Scow	William H	8	8	0	1918	Tacoma, Wash	Tacoma, Wash.
165649	Canal boat	William Lowery	107	99	1	1914	Whitehall, N. Y	Albany, N. Y.
167771	Barge	William McAllister	508	508	1	1919	Kingston, N. Y	Do.
164420	do	William R	321	321	0	1909	do	New York, N. Y.
167680	do	William Roach	257	257	1	1917	do	Albany, N. Y.
168214	do	William Weightman	254	254	1	1921	Cohoes, N. Y	Do.
167879	do	William A. King	265	265	1	1920	Watervliet, N. Y	New York, N. Y.
62983	do	Wm. B. Blades	340	340	1	1897	Elkton, Md	Philadelphia, Pa.
165138	do	Wm. B. Diggs	475	423	2	1913	Bath, Me	Wilmington, Del.
62933	do	Wm. B. Kibbee	365	348	1	1892	New Baltimore, N. Y	New York, N. Y.
165800	do	Wm. C. Mott	213	213	1	1913	Rondout, N. Y	Do.
162185	do	Wm. C. Moore	465	465	1	1904	Tottenville, N. Y	Do.
163786	do	William C. Moore	458	458	1	1909	Kingston, N. Y	Do.
164197	Canal boat	Wm. D. Harrigan	103	98	1	1910	Waterford, N. Y	Albany, N. Y.
166660	Barge	Wm. E. Cleary	594	594	0	1917	Brooklyn, N. Y	New York, N. Y.
167999	do	William E. Smith	446	446	1	1920	Kingston, N. Y	Do.
162400	do	William F. Donovan	247	247	0	1904	Rondout, N. Y	Do
163807	do	William F. Doyle	405	405	1	1909	Kingston, N. Y	Do.
167878	do	William F. Rafferty	451	451	1	1915	do	Albany, N. Y.
168407	do	William F. Strang	240	240	1	1922	do	Do.
63097	do	Wm. H. Elliott	374	374	1	1903	Rondout, N. Y	New York, N. Y.
165973	Canal boat	Wm. H. Flannery	104	98	1	1915	Waterford, N. Y	Do.
162134	do	Wm. H. Mosso	106	98	0	1903	Watervliet, N. Y	Do.
164153	do	William H. Nealer	116	110	1	1910	Fort Ann, N. Y	Rouses Point, N. Y.
167781	Barge	William H. Simons	471	471	1	1919	Kingston, N. Y	Albany, N. Y.
63056	Canal boat	William I. Higgins	100	95	1	1901	Whitehall, N. Y	New York, N. Y.
62692	Barge	William J. Burlee	340	329	1	1888	Jersey City, N. J	Do.
167776	do	William J. Keane	377	377	1	1919	Kingston, N. Y	Albany, N. Y.
166955	do	William J. Martin	443	443	0	1915	Brooklyn, N. Y	New York, N. Y.
166983	Canal boat	Wm. J. Murray	117	113	1	1914	Watervliet, N. Y	Albany, N. Y.
168322	Barge	William J. Rankin	453	453	1	1906	Perth Amboy, N. J	New York, N. Y.
167923	Canal boat	William J. Warwick	133	123	1	1892	Buffalo, N. Y	Buffalo, N. Y.
63003	Barge	Wm. J. Wilson	381	381	1	1903	Brooklyn, N. Y	New York, N. Y.
163662	do	Wm L. Howland	332	332	1	1905	Kingston, N. Y	Do.
163526	Canal boat	Wm. L. Sparks	99	94	1	1907	Waterford, N. Y	Albany, N. Y.
165071	Barge	Wm. P. Corbett	207	203	1	1906	Rondout, N. Y	Do.
162795	Canal boat	Wm. P. Riley	105	99	1	1906	Watervliet, N. Y	Do.
163422	Barge	William S. Keeler	476	476	1	1908	Perth Amboy, N. J	New York, N. Y.
167846	do	William S. McAllister	490	490	1	1920	Kingston, N. Y	Albany, N. Y.
62960	do	Wm. T. Howes	249	249	8	1891	South Rondout, N. Y	New York, N. Y.
165696	Canal boat	William V. Sullivan	144	144	1	1909	Durhamville, N. Y	Do.
62945	Barge	Williamsburgh	277	277	0	1891	Jersey City, N. J	Do.
165439	do	Williams Line No. 21	209	209	1	1913	Brooklyn, N. Y	Do.
165578	do	Williams Line No. 22	206	206	1	1914	do	Do.
168348	do	Williams Line No. 38	341	341	1	1919	Jersey City, N. J	Do.
162060	do	Willie Guinan	349	349	1	1903	Brooklyn, N. Y	Philadelphia, Pa.
163904	Canal boat	Willie Killian	132	125	1	1908	Whitehall, N. Y	Albany, N. Y.
165932	do	Willie McIntire	107	99	0	1915	do	Do.
165309	do	Willie A. Shovah	104	97	1	1913	Waterford, N. Y	Do.
162056	do	Willie J. Carbray	101	96	1	1903	Champlain, N. Y	Rouses Point, N. Y.
168203	Barge	Willis	185	185	1	.....	Brooklyn, N. Y	New York, N. Y.
165491	do	Willis G. Townes	579	579	1	1913	Rondout, N. Y	Do.
163304	do	Wilmington	178	178	1	1906	Kingston, N. Y	Do.
166668	do	Wilmington	766	740	2	1917	Chesapeake City, Md	Philadelphia, Pa.
163521	do	Wilmore	379	379	0	1908	Tottenville, N. Y	New York, N. Y.
63086	do	Wilmot	225	225	1	1903	Texas City, Tex	Galveston, Tex.
166948	do	Wilson	292	292	1	1899	Brooklyn, N. Y	New York, N. Y.
167746	Scow	Wilson	82	82	0	1918	Petersburg, Alaska	Juneau, Alaska.
167638	do	Wilson No. 1	41	41	0	1919	Anacortes, Wash	Seattle, Wash.
167639	do	Wilson No. 2	41	41	0	1919	do	Do.
164388	do	Win	7	7	0	1911	Seattle, Wash	Port Townsend, Wash.
63089	Barge	Winchester	145	128	2	1903	Port Richmond, N. Y	Baltimore, Md.
62973	do	Wisconsin	105	105	0	1898	Ballard, Wash	Seattle, Wash.
62866	do	Wissahickon	400	400	1	1906	Camden, N. J	Philadelphia, Pa.
168262	do	Wissahickon	351	343	2	1921	Chester, Pa	Port Arthur, Tex.
163009	Dredge	Withlacoochee No. 1	163	163	1	1899	Port Inglis, Fla	Cedar Keys, Fla.
63018	do	Withlacoochee No. 3	226	226	1	1900	do	Do.
63039	Barge	Withlacoochee No. 5	381	381	1	1901	do	Do.
63063	do	Withlacoochee No. 6	381	381	1	1901	do	Do.
63074	do	Withlacoochee No. 7	181	167	2	1902	do	Do.
63079	do	Withlacoochee No. 8	381	381	1	1902	do	Do.
63098	do	Withlacoochee No. 11	173	173	1	1903	do	Do.
162110	do	Withlacoochee No. 12	173	173	1	1903	do	Do.
162111	do	Withlacoochee No. 13	173	173	1	1903	do	Do.
162296	do	Withlacoochee No. 14	173	173	1	1904	do	Do.
162699	do	Withlacoochee No. 15	291	291	1	1906	do	Do.
162755	do	Withlacoochee No. 16	291	291	1	1906	do	Do.
163045	do	WITHLACOOCHEE No. 18	93	93	1	1906	do	Do.

UNRIGGED MERCHANT VESSELS OF THE UNITED STATES—Continued.

Official No.	Class.	Name of vessel.	Gross tonnage.	Net tonnage.	Crew.	When built.	Where built.	Home port (where permanent document issues).
163153	Scow	Wolverine	875	875	1	1907	Winslow, Wash	St. Michael, Alaska.
165048	Barge	Woodcliff	430	430	0	1912	Port Richmond, N. Y	New York, N. Y.
63077	do	Woodmont	304	292	2	1901	do	Baltimore, Md.
166730	do	Woodrow	314	309	0	1917	Gildersleeve, Conn	Hartford, Conn.
163503	do	World	198	198	1	1897	Astoria, N. Y	New York, N. Y.
166568	do	Wyandance	131	131	1	1893	Tonawanda, N. Y	Do.
63071	do	Wyandotte	251	245	1	1902	Wilmington, Del	Philadelphia, Pa.
165689	do	Wykeham	217	217	1	1913	Kingston, N. Y	New York, N. Y.
168263	do	Wyllia	348	348	2	1921	Beardstown, Ill	Peoria, Ill.
		Y.						
65062	Barge	Yale Blue	339	339	1	1900	South Rondout, N. Y	New York, N. Y.
166769	Canal boat	Yaphank	139	139	1	1911	North Bay, N. Y	Do.
166587	Barge	Yosemite	236	236	1	1916	Rondout, N. Y	Do.
162044	do	Youghiogheny	154	109	2	1903	Baltimore, Md	Baltimore, Md.
166162	do	Yulee	286	286	0	1915	Tottenville, N. Y	New York, N. Y.
168039	do	YUMA (T)	123	123	0	1916	Ambridge, Pa	Port Arthur, Tex.
		Z.						
66027	Canal boat	Zenith	110	99	0	1899	Watervliet, N. Y	Rouses Point, N. Y.
66028	Scow	Zenith	30	30	0	1899	West Superior, Wis	Duluth, Minn.
163539	do	Zenith	365	365	6	1908	Superior, Wis	Do.

INDEX TO COMPOUND NAMES (PARTS I, II, IIa. AND III).

PART I.—SAILING VESSELS.

Abbott, Wesley.
Achorn, M. A.
Ada, Lady.
Addison, Mildred.
Akin, David K.
Albaugh, Harry F.
Alden, Priscilla.
Alexander, H. G.
Alfred, Charles.
Allen, Carrie S.
Allen, R. J.
Alles, Mattie J.
Allison, George S.
Allmond, Katie.
Allyn, Horace A.
Alma, Hattie.
Ames, Oakes.
Anderson, Caroline.
Anderson, E. F.
Anderson, Frank S.
Anderson, G. A.
Anderson, Harry.
Anderson, Malvina S.
Andrews, A. E.
Andrews, Ella C.
Andrews, Maggie.
Ann, Sally.
Annie C.
Armiger, J. C.
Atkins, Elisha.
Atwood, Fannie Belle.
Augusta, Rasa.
Austin, William.
Avalon, Georgie.
Avent, Minnie.
Avery, Maria.
Avery, Walter E.

Bach, Henrietta.
Bacon, Granville R.
Bailey, Marcia.
Baird, Charles W.
Baird, Edward R., jr.
Baker, Cora A.
Baldwin, Albert.
Baltar, Mercedes.
Baltimore, City of.
Bandi, Elizabeth.
Banks, Simon.
Barkley, Laura J.
Barlum, John J.
Barnes, Henry F.
Barnes, Laura A.
Barnsdall, T. N.
Barrett, Mary F.
Bartlett, Wilbert S.
Barton, Clara.
Bartram, Eleanor F.
Bateman, Arianna.
Bateman, Daniel M.
Bateman, Frank.
Bateman, May.
Baughman, Helen M.
Baxter, Lydia McLellan.
Baxter, Mary L.
Beacham, Harrison T.
Beaman, Maggie.
Bean, Robert L.
Beard, A. L.
Beatrice, Clara.
Beattie, Mary G.
Beattie, Tom.
Beauchamp, Charles T.
Beauchamp, Ida V.
Beauchamp, Louie B.
Beaumont, City of.
Beckerman, John A.
Bedell, Ansley.
Bedsworth, Ida.
Belen, Maria.
Bell, Clara.
Bell, Eva.
Bell, Jennie D.
Bell, John W.
Bell, Julia W.
Bell, Lottie.
Bell, Lula.
Bell, Sir Isaac Lothian.
Belle, Annie.
Belle, Carrie B.
Belle, Emilie.
Belle, Lilly.
Belle, May.
Belle, Nettie.
Bendixsen, H. D.
Bennett, Annie.
Bennett, Freddie L.
Bennett, G. W.
Bennett, Grace G.
Bennett, Lola E.
Bennett, Lottie.
Bennett, Maud.
Bennett, O. N.
Bennett S. J.
Bennett, Willie L.
Berry Janie
Berry, Lloyd W.
Beswick, Robt. Jno.
Bickford, Horace M.
Bickley, Mary A.
Billings, George E.
Bird, Mary A.
Bisbee, William.
Biscoe, Earl.
Black, Van Lear.
Blades, Thomas.
Blaine, James G.
Blessy, E.
Blocksom, L. T.
Bloom, Nelson.
Bock, Isolda.
Boggs, L. T.
Boggs, Wm. P.
Bond, Alexander.
Bond, Mary J.
Booth, A.
Booth, Alice.
Booth, Nettie J.
Booth, William.
Bornhurst, Finnette.
Bosley, Adele K.
Bosman, C. F.
Bottsford, R.
Bowden, Wm.
Bowdoin, John W.
Bowen, S. L.
Bowers, John C.
Bowle, P. M.
Bozman, Ada.
Bozman, Edith.
Bozman, Seth T
Bracewell, John.
Bradford, George R.
Bradley, Alice M.
Bradley, John.
Bradshaw, Emma M.
Bradshaw, Ewing.
Bradshaw, Fannie F.
Bradshaw, G. C.
Bradshaw, Jacob T.
Bradshaw, Manie B.
Bradshaw, W. J.
Brainerd, Frank.
Bramble, Alice.
Bramble, B. W.
Bramble, Eva.
Bramble, Sallie L.
Branch, Mena.
Branford, Addie.
Branford, John.
Bransford, G., sr.
Brenan, Joseph T.
Brenner, Wm., jr.
Brewer, Mary.
Bright, John E.
Brinkmann, Dorothea L.
Britton, Mary.
Broere, Ida G.
Brooks, Ida S.
Brooks, Jos. W.
Brooks, Nicey A.
Brown, Belle.
Brown, Charles.
Brown, De Witt.
Brunyate, Rebecca F.
Bryan, William J.
Buckingham, Charles.
Buckley, Mary.
Buckman, Samuel M.
Buhne, Esther.
Bullard, Addison E.
Bunker, George H.
Burgess, Levi G.
Burke, Ellen C.
Burney, Robert B.
Burnham, William E.
Burnite, Martha C.
Burrus, Mary E.
Burt, Lizzie.
Burton, Edward C.
Burton, Emily E.
Bush, John.
Bush, T. W.
Butler, Caroline.
Buzby, John.
Byrd, Belle S.
Byrd, Nellie L.

Caine, Minnie A.
Callow, Rena A.
Campbell, Ada J.
Campbell, Annie M.
Campbell, C. and B.
Campbell, Imelda.
Campbell, John A.
Cannon, Kettie.
Caragol, Manuel.
Carman, George F.
Carpenter, F. F.
Carpenter, Sarah Ann.
Carroll, J. R.
Carroll, Thomas J.
Carroll, Virginia.
Carson, Kit.
Carter, Elizabeth.
Cash, W. D.
Castle, S. N.
Castner, Samuel, jr.
Chamberlain, Henry H.
Chance, Jennie M.
Chapman, I. F.
Chappell, Marion.
Chase, Anna E.
Chase, Annie P.
Chase, Effie A.
Chase, Josiah B.
Chase, Stephen.
Chelton, J. A.
Chelton, M. E.
Chelton, Rose E.
Cheney, B. P.
Cherry, G. J.
Chilcott, Marion.
Chittendon, John W.
Christenson, Sophie.
Christopher, Robert C.
Clark, Henry.
Clark, James C.
Clark, Lizzie J
Clark, Mary M.
Clarke, Elizabeth.
Clarke, M. L.
Clayton, Laurena.
Clemens, Emma P.
Cliff, Zebedee E.
Clifton, Ella.
Clyde, Thomas.
Coats, A. F.
Cobb, Marion N.
Coburn, Abner.
Coburn, James E.
Cohen, David.
Colburn, Alice M.
Cole, Robert W.
Colle, W. J.
Collier, D. F.
Collier, E. O.
Collier, Eddie.
Collier, George W.
Collier, Gertie E.
Collins, Ella L.
Collins, George W.
Collins, Harry.
Collins, Thomas.
Collyer, Henrietta.
Colton, Col. R. Johnson.
Comyn, Anne.
Comyn, Phyllis.
Conary, Everett A.
Condon, Flora.
Cone, Jonathan.
Conklin, H. N.
Cook, Albert W.
Cook, Mary Ellen.
Cooke, Alice.
Cooney, Mary E.
Cooper, Mary L.
Corbeau, Leon S.
Corliss, George H.
Cory, Alice.
Cosler, Nancy L.
Cosler, Valentine.
Coulbourn, Carrie.
Coulbourn, L. E.
Coulbourn, S. E.
Covert, Charles I.
Cox, Almira.
Cox, Edna J.
Cox, Florence.
Cox, Francis.
Cox, Lizzie J.
Cox, Lloyd.
Cox, Wm. E.
Crane, J. L.
Cranmer, E. A.
Cranston, Mary E.
Crawford, Emma.
Creighton, Edith.
Creole, Belle.
Cressy, Cora F.
Cressy, Dustin G.
Cripps, Ella F.
Crist, G. W.
Crocker, Charles F.
Crocker, Henry.
Crockett, C. W.
Crockett, Clarence.
Crockett, Ira L.
Cromwell, Richard.
Croswell, Edna G.
Croswell, Ira T.
Croswell, J. A.
Croswell, Mary F.
Croswell, Mattie.
Croswell, Omar J.
Cruz, Juan.
Cuckoo, Mary H.
Cuff, Mary E.
Cullen, Pearl.
Cullison, Eva S.
Cummin, Clara.
Cummins, Albert D.
Cummins, Marie F.
Cummins, Pauline M.
Curtis, George
Curtis, Oakley C.
Custis, William.

Dall, Thomas J.
Daisy, Richland.
Daniel, Vernon.
Daniels, Francis J.
Dantzler, Elizabeth.
Darby, S. W., jr.
Dare, Virginia.
Darlington, Kate.
Dashiell, James H.
Daugherty, Fannie L.
Daugherty, Kirk.
Daugherty, M. J.
Daugherty, R. H.
Davis, Maria L.
Davis, M. M.
Davis, Winnie.
Davenport, Alice May.
Davenport, Charles.
Day, Emma W.

Dean, Bertha E.
Dean, Bertha M.
Dean, Charles A.
Dean, Dora.
Dean, Mattie F.
Dean, Vergie G.
Decker, Ruth.
De Costa, Josephine.
De Ronde, Mario.
Deering, Frank M.
Deering, Gardiner G.
Deering, Harry G.
De Hughlett, Russell.
Delan, S. J.
Dell, Hazel.
Delmar, Josephine.
Delpit, Cecile.
Dennis, Edith L.
Dennis, Margaret P.
Dennis, M. E.
Dennis, William.
Desporte, Evelyn.
Desporte, Minnie.
Diehold, Mary H.
Disston, Henry.
Diva, Costa.
Dixon, J. R.
Dodson, R. A.
Dollar, James.
Dollar, Janet.
Dollar, Joseph.
Dollar, Mac.
Dollar, William.
Dolores, Joven.
Donnell, Clara A.
Donohue, Robert R.
Douglas, Stella A.
Dow, Idis S.
Dow, Lucia P.
Drake, J. Edward.
Draper, William H.
Driscoll, John J.
Dryden, Ethelyn.
Dryden, Susie.
Duggan, Frederic A.
Dulany, H. S.
Dunbar, W. M.
Duncan, George T.
Duncan, Hattie.
Duncan, Thomas G.
Dunlap, Cecelia M.
Dunnock, Clara.
Dunton, L. A.
Durgain, Joanna.
Durm, Sophia A.
Dutard, Fanny.

Earl, Wm. E.
Eaton, Alwilda C.
Eaton, Asenath R.
Eaton, Blanche.
Eaton, Freddie.
Eaton, Sarah.
Ebsen, W. A.
Edson, James.
Edwards, Annie E.
Edwards, Oscar E.
Egerton, Samuel E.
Egerton, Wm. A.
Egner, Carrie.
Ellene, Grace.
Elliott, Florence.
Elmer, C. and H.
Elwood, Annie.
Ely, Harriet P.
Elzey, George W., Jr.
Emery, John S.
Emigh, Thos. P.
Emilia, Eugenia.
Emmor, Mary.
Ena, John.
Endicott, Henry.
Enos, Emilia.
Ernestine, Lillie.
Erickson, Alexander H.
Errickson, Florence.
Estelle, Effie.
Estelle, Margie.
Eudora, Ella.
Evans, E. P.
Evans, Laura M.
Evans, Nettie R.
Eveleth, Edward S.
Evelyn, Lucy.
Everett, Mary.
Ewing, Willie.

Fairlamb, Helen M.
Fancher, Samuel W.
Fancher, William B.
Farles, L.
Farrer, Edwin G.
Faulkner, Emma A.
Faunce, Emma R.
Fauria, V. M.
Feahney, Chas.
Felber, Louis.
Fernbrore, J. W.
Fessler, Rose.
Fillebrown, Annie La W.
Fillebrown, Charles J.
Fillebrown, Pitt Hunt.
Finney, Clarice P.
Fisher, John.
Fisher, Mary A.
Fisher, Melvina.
Fisk, Nelson W.
Flood, Ottilie.
Flechas, J. M.
Fletcher, I. D.
Fletcher, Lucy V.
Flint, W. B.
Florence, Maggie.
Florence, Nellie.
Florence, Wilma A.
Fogarty, John.
Foote, Jennie R.
Ford, Henry.
Ford, Ollie.
Ford, Ruby G.
Ford, Sarah.
Foresler, Donna.
Forsyth, John.
Foss, Gov.
Foss, Horatio G.
Foster, Ada.
Foster, Belle.
Foster, Edward.
Foster, Eva.
Foster, Josephine.
Foster, Mamie.
Foster, Marie.
Foster, Mary E.
Fountain, Clara.
Fountain, Curtis.
Fox, John R.
France, Belle.
Frances Y.
Frances, Emma.
Frances, Roxanna.
Frances, Sarah.
Francis, A.
Francis, C. A.
Francis, John.
Francis, Lillie.
Francis, Louisa.
Frazier, Sallie.
Freycomb, John A.
Frank, Millie.
Franklin, Sarah.
Franklin, William L.
Freeman, Elizabeth.
Freeman, Thomas M.
French, Lewis R.
French, W. H.
Fritz, John.
Frye, Mabel A.
Fryer, Robert L.

Gaillard, Mary.
Gale, Mabel.
Galveston, City of
Garibaldi, M.
Garrett, Clara.
Garrison, George T.
Garrison, Julia W.
Gawn, Thomas.
Gerdes, Kate L.
Gibson, Charles H.
Gibson, Ida B.
Gillmor, C. M.
Gleason, Mary A.
Glenn, G. W.
Glover, J. S.
Godfrey, Marcus L.
Goff, Oliver P.
Gofligon, John.
Goldman, L.
Goldstrom, Amy.
Goldstrom, David.
Goldstrom, Jacob.
Goodnow, Francis.
Gorton, Nat. L.
Gorton, Thomas S.
Goss, Guy C.
Govin, R. R.
Graber, William A.
Grady, J. E.
Graham, Col. S. A.
Grand Haven, City of.
Grant, Lady.
Grant, Nellie.
Grant, Ralph K.
Gravenor, B. P.
Gray, Avis.
Gray, Ella.
Greeley, Horace.
Green, Richard T.
Greenwell, Nettie B.
Greer, Mary B.
Greer, Matthew S.
Gregory, Mary A.
Gress, George.
Griffin, Cynthia J.
Griffin, Ida.
Grieg, Helen Barnet.
Gross, Fred.
Gruener, Mary Manson.
Gumbel, H. E.
Gurney, Allen.
Guy, Sallie.
Guyant, John.

Hackett, Wm. W.
Hackley, C. H.
Hagerty, John.
Haggett, E. R.
Hall, Dora.
Hall, Fannie F.
Hall, H. K.
Hall, James M. W.
Hamilton, Alletta L.
Hamilton, Julia.
Hamilton, M. M.
Hamlen, James C.
Hamlin, Doris.
Hamlin, L. L.
Hamlin, Velma L.
Hamor, E. T.
Hancock, Gen'l W. S.
Hand, Ellis.
Hand, Emma.
Handy, Addie.
Hanners, Samuel.
Harnden, Florence A.
Harned, William M.
Harper, Louise F.
Harriman, Wm. H.
Harrington, Judge.
Harrington, Lady.
Harrison, Pat.
Hart, Samuel.
Hartnell, George E.
Harty, Mary L.
Harwood, Clara R.
Harvey, John S.
Hass, Viola.
Hathaway, Samuel W.
Haviside, Alicia.
Haviside, Russell.
Hawkins, Hazel P.
Hawkridge, J. Lloyd.
Hayes, Nellie.
Haynie, Mary J.
Haynie, R. B.
Hays, Everett.
Hays, William.
Haywood, Mary A.
Headley, Gerald C.
Hearn, Alida.
Hearn, J. F.
Hearne, Charles S.
Hebert, D.
Heidenheim, I.
Heidritter, Anna R.
Hellen, Lillie.
Henderson, Ella S.
Hendrixson, Edward V.
Henry, John.
Hermanos, Dos.
Hicks, J. T.
Hill, Druid.
Hill, Wm.
Hilton, Augusta G.
Hind, George U.
Hind, Robert R.
Hines, Hazel R.
Hinson, Walter H.
Hock, Joseph J.
Hodges, Alice.
Hoffman, John H.
Holdane, James H.
Holden, Willis A.
Holland, Clarence A.
Holland, Grace.
Holland, Nelson C.
Holland, S. A.
Holland, Virginia G.
Holley, Alexander.
Holley, Edith.
Holley, Lillian.
Holmes, Annie.
Holmes, C. S.
Hoofman, Elizabeth R.
Hook, Jacob W.
Hooper, Alcaeus.
Hooper, Eugenia.
Hooper, Harry F.
Hooper, Luther E.
Hooper, Marie.
Hooper, T. J.
Horton, Ella.
Houck, Courtney C.
Howard, Elizabeth.
Howard, Florence.
Howard, James W.
Howard, Lettie G.
Howarth, Harriet.
Howell, C. M.
Howeth, Clara J.
Howland, Thomas H.
Hoyt, Edna.
Hubbard, E. M.
Hubbard, Otis.
Hubbard, Sanxton.
Hudson, Anna M.
Hudson, James M.
Hufty, B.
Hughes, Elizabeth.
Hull, Rosalie.
Humphreys, Thomas.
Hunter, Louis.
Hur, Ben.
Hur, Esther.
Hurd, Helen.
Hurst, John F.

Insley, Fannie.
Irwin, William G.

J, Thomas.
Jackson, George W.
Jackson, Nellie.
Jagger, Altana M.
James, H. L.
James, Wm. E.
Jarrett, William.
Jayne, B. F.
Jenkins, Georgia D.
Jenney, W. Le Baron.
Jewett, W. F.
Johnson, Annie C.
Johnson, Charles.
Johnson, E. S.
Johnson, Hattie R.
Johnson, Jack.
Johnson, James.
Johnson, Lizzie S.
Johnson, Nels.
Johnson, President A.
Jones, Bradford F.
Jones, Chester B.
Jones, John R.
Jones, Lady.
Jones, Maud V.
Jones, Paul.
Jones, Thomas A.
Jones, William.
Jose, Juan.
Joyce, Chas. G.
Judlin, Mabel E.
Jump, Martha W.
Justice, Helen G.

Kathleen, Geneva.
Keeler, Isaac H.
Keene, William.
Keith, Col.
Kelso, John.
Kemble, S. C.
Kennard, Clara B.
Kennedy, Sarah.
Kennedy, W. L.
Kenney, Charles B.
King, A. B.
King, Bessie.
King, Wm. F.
Kirby, Thomas H.
Kirby, Wm. S.
Kirk, Edwin R.
Kirkwood, Philip.
Kirwan, Flora.
Kirwan, G. A.
Kirwan, J. Edwin.
Kirwan, Lemuel.
Kirwan, Minnie May.
Klinck, Charles H.
Klinck, George E.
Knapp, F. M.
Knowles, J. W.
Knox, Gen.
Knox, William F.
Kreger, Jennie Flood.
Kreiger, Estelle.
Krupp, Alfred.
Kruse, K. V.

Lacoste, Clara.
Ladaw, T. O.
Lafayette, Bessie.
Laird, Effie M.
Laird, Hattie C.
Lake, Samuel.
Lambdin, Robert.
Lambert, Rosa.
Land, Beulah.
Landis, Miriam.
Lane, R. V.
Langdon, Mary.
Langhammer, Emma.
Langhammer, J. F.
Langrall, Alice.
Lank, William T.
Lankford, H. F.
Lapland, Star of.
Laramie, Fort.
Larmore, Ella.
Lavinia, Mary.
Lawrence, Edward J.
Lawrence, Ida.

Lawrence, John L.
Lawrence, Melissa W.
Lawrence, Thomas H.
Lawson, A. J.
Lawson, Nora E.
Layton, William.
Layton, Z. E.
Leach, Jesse L.
Leach, Lottie M.
Leach, P. F.
Leaner, Gertrude.
Leary, Edward.
Leatherbury, G. P.
Lee, Annie.
Lee, Bob.
Lee, Cora.
Lee, Eddie.
Lee, Etta.
Lee, Ettie A.
Lee, Jessie
Lee, Lizzie.
Lee, Maggie.
Lee, Mary.
Lee, Mattie.
Lee, R. E.
Lee, Sarah E.
Lee, Susie.
Leishear, Wm.
Lemon, James J.
Leonard, Edith L.
Leonard, J. T.
Leonard, Mollie E.
Lermond, Wm. J.
Lewers, Robert.
Lewis, Alfred J.
Lewis, Amanda F.
Lewis, Bessie M.
Lewis, Ethel.
Lewis, F. C., jr.
Lewis, Goldie I.
Lewis, Hattie.
Lewis, James H.
Lewis, Martha M.
Lewis, Preston.
Lewis, Sadie F.
Lewis, William T.
Linthicum, Sweetser.
Linthicum, William.
Lipton, Sir Thomas J.
Lister, Charles C.
Lister, George W.
Litchfield, William E.
Little, Ellen.
Little, Luther.
Littlefield, Clara M.
Livingston, W. O.
Lloyd, Anna.
Lloyd, Hattie.
Lock, Geo. T.
Lockwood, Edna E.
Logan, Gen'l.
Logan, Ruth.
Long, Ralph J.
Lopez, Josephine.
Lopez, Las, jr.
Lore, Edna M.
Lore, Emma C.
Lore, Mabel E.
Lore, Robert T.
Loring, Herbert.
Louise, Lena.
Lovatt, Frederick J.
Lovett, W. J.
Lowe, Asa M.
Lowery, Fanny.
Lowis, Frank L.
Lowis, Myrtle.
Luce, Ervin J.
Lucus, Natalie.

McAvoy, H. J.
McCaffrey, J.
McClintock, Robert.
McCready, George S.
McDonald, Andrew.
MacDonald, Francis J.
McDowell, Charles H.
McGee, Wm. H.
McGuigin, Alice.
McGuire, Maggie E.
McKinley, William.
McKnight, Edna M.
McLain, Rebecca.
McNeil, Ada M.
McQuesten, Josephine A
Macdonald, R. W.
Mace, E. T.
Mackall, Katherine.
Mackey, Grace S.
Mackie, Annie.
Mackie, W. S.
Madison, Dolly.
Mae, Ada.
Maguire, Maggie E.
Maguire, Wm. H.
Mallena, Annie.
Mallison, C. H.
Maloy, James L.
Manifold, Iva.
Manta, John R.
Manta, Philip P.
Manuel, Jose.
Marguerite 3d.
Marian, Lady.
Marion, & Leona.
Maps, W. R.
Marcy, Edith.
Mar, Ola Del.
Marie, C. L.
Marie, Rosa.
Marshall, A. C.
Marshall, Geo. R.
Marston, W. H.
Martin, Billy.
Martin, Edward L.
Martin, John.
Martin, Ruth.
Martin, Smith K.
Martin, Thomas S.
Martin, Wm.
Martino, John L.
Marvel, Levin J.
Mathews, Jennie.
Matthews, W. J.
Maxwell, Charlotte A.
May, Ada.
May, Bertha.
May, Bettie.
May, Birdie.
May C.
May, Carrie.
May, Edna.
May, Edward.
May, Effie.
May, Ella.
May, Elsie.
May, Emma.
May, Ethel.
May, Geneva.
May, Gracie.
May, Katherine.
May, Katie.
May, Lena.
May, Lilly.
May, Lottie.
May, Lucy.
May, Mildred.
May, Minnie.
May, Reta.
May, Susan.
Maynard, Mary G.
Mayne, Marion.
Mayne, Virginia D.
Mears Carrie.
Mears, Mary W.
Meekins, George H.
Mehrhof, Philip.
Melbourne, Esther.
Mengel, Lieut. Sam.
Meredith, R. A.
Merrill, Ruth E.
Meservey, Irene E.
Mestier, Emma J.
Mestier, Josephine.
Meyer, Albert.
Meyer, John C.
Michaels, Wm. H.
Middleton, Lydia.
Miles, B. P.
Miles C. F.
Miles, Louise.
Miles, R. L.
Miller, Eliza A.
Mills, A. Ernest.
Mills Addie.
Mills Annie.
Mills, Lena S.
Mills, Mary E.
Mills, Maud V.
Miner, Franc.
Minor, Bertie.
Mister, Amy.
Mister, Fulton T.
Mister, Mamie.
Mitchell, Annie B.
Mitchell, J. K.
Moon, George.
Moon, Hall.
Moore, Alice.
Moore, Bessie.
Moore, Carrie.
Moore, Cora E.
Moore, Dinty.
Moore, Geneva.
Moore, Ida E.
Moore, John R. P.
Moore, Margaret and F.
Moore, Thomas W.
Moore, W. K.
Mora, J. A.
Morey, Frank A.
Morey, Maude M.
Morgan, Charles W.
Morris, Stella.
Morse, Carrie S.
Morse, Llewellyn J.
Morton, Lottie S.
Moulton, Rebecca J.
Muir, Buel.
Muir, Edith.
Mulford, Albert G.
Mulford, Ephraim.
Mulford, Hannah.
Mulford, Joseph L., jr.
Mulford, Olive.
Muller, Maud.
Munroe, James.
Murphy, Annie M.
Murphy, F. P.
Murphy, Rena A.
Murphy, Robert P.
Murray, Joseph.
Murray, Maud B.
Myers, Fanny.
Myers, John S.

Nasmyth, James.
Nelson, Charles.
Nelson, Metha.
Newcomb, A. B.
Newcomb, Anna M.
Newcomb, Emma F.
Newcomb, Geneva.
Newcomb, Julia A.
Newsom, James E.
Nichols, Anthony D.
Nicholls, Francis T.
Nicholson, A. M.
Nicholson, T. M.
Nickerson, Harry A.
Nickerson, Luella.
Nieukirk, James P.
Nixon, James H.
Norman, Stanley.
Norris, Alice B.
Norris, John B.
North, Lovenia.
North, Minnie M.
North Nodie.
Northam, Emily F.
Northam, Florence.
Noyes, Jessie G.
Noyes, Sally Persis.

O'Lantern, Jack.
Oliver, William.
Olwine, A. H.
Orem, Hugh S.
Orleans, City of.
Orr, John H.
Orsini, F.
Oscar, Clifford.
Ostrander, Levi W.
Otis, Grace.
Otis, Minnie.
Owen, Geo. B.
Owings, Lillie W.

Packard, Benj. F.
Page, Camilla May.
Page, George S.
Page, Kenneth.
Page, Marion W.
Page, Sadie.
Palmer, Dorothy.
Palmer, Theodora.
Palmer, Virginia.
Papeete, City of.
Parker, Abel W.
Parker, Lillie R.
Parker, Rhoda M.
Parker, Thomas L.
Parker, William T.
Parks, Albert.
Parks, C. A.
Parks, Harvey A.
Parks, S. K.
Parriss, Susie E.
Parsons, Eben.
Parsons, Lizzie M.
Parsons, Ralph S.
Patterson, W. J.
Paul, Albert F.
Paul, John W.
Paul, Louis.
Peabody, Lizzie D.
Pearce, Edwin L.
Pearl, Maggie.
Pearl, Neva.
Pearson, W. E.
Pedersen, Kate G.
Peirce, Mary Bradford.
Pendleton, Brina P.
Pendleton, F. C.
Pendleton, Alice L.
Pendleton, Guilford D.
Pendleton, Grace N.
Pendleton, Virginia.
Pendleton, William C.
Percy, Rena A.
Perry, Mina.
Pershing, General.
Peters, J. D.
Peterson, J.
Pettis, Robert.
Petty, L. F.
Phelps, Erskine M.
Phillips, A.
Phillips, B.
Phillips, Florence B.
Phillips, George T.
Phillips, Henry I.
Phillips, John J.
Phillips, Levi B.
Phillips, Lula M.
Phillips, Mabel L.
Phoebus, Adell.
Pierce, Frank S.
Pierce, Fort.
Pierce, M. Vivian.
Pierce, Rosa.
Platt, L. B.
Platter, John R.
Pollard, Thomas F.
Porter, J. D.
Portland, City of.
Poulson, Robert J.
Powell, R. E.
Powell, Wm. M.
Pray, Kate L.
Preble, Annie M.
Prendergast, Patrick F.
Price, Carrie.
Price, Flora A.
Price, H. K.
Price, Jessie.
Price, Kessie C.
Price, Ruth A.
Price, Willis F.
Pride, Ella G.
Pritchard, Charles F.
Pruitt, Wm. C.
Pyne, Percy R. 2d.

Quillin, Agnes S.
Quinn, Sarah.

Rawding, Herbert L.
Ray, Ally.
Rayner, G. A.
Redding, Annie.
Redding, Esther.
Redding, Ethel.
Redding, Vallie.
Redfern, C. E.
Reed, Bessie.
Reed, Isaac.
Reed, John.
Reeves, Mary E.
Reichert, Elsie M.
Reid, Annie M.
Reid, Martha D.
Reis, Emma.
Rhode, B. G
Rhodes, Gerty.
Rich, Anna May.
Richard, Louise M.
Richardson, C. F.
Richardson, Charles H.
Riggin, Amelia D.
Riggin, Kathryn E.
Riggin, Sidney R.
Roamer, C. W.
Robbins, Addie B.
Robbins, Anna M.
Robbins, Eleanor V.
Robbins, Lizzie J.
Robbins, Mary J.
Robbins, Mary L.
Robbins, Maud M.
Robbins, Richard, sr.
Roberts, L.
Roberts, Eva A.
Roberts, M. A.
Roberts, Thelma G.
Robinson, Albert W.
Robinson, Ida O.
Robinson, J. P.
Robinson, Mamie E.
Roe, Helen.
Roebling, John A.
Roehle, Anna N. D.
Roehle, Charles F.
Rogers, Harriet.
Rogers, Robert L.
Rogers, Thomas A.
Rohde, Charles L.
Rolph, Annie M.
Rolph, James.
Roper, Lydia H
Rose, Eva D.
Rose, Lily.
Ross, Annie C.
Ross, Betsy.
Ross, Lou C.
Ross, Milton.
Rowe, Elsie F.
Rowe, H. M.
Rowe, Jennings B.
Rowe, Katie.
Rowe, Mary V.
Ruark, Henry W.
Ruark, Julia E.
Ruark, Rebecca T.
Ruge, J. G.
Ruppell, Henry.
Russell, Elenora.
Russell, William.
Ruth, Francis J.
Ruth, Maggie.

S, Victoria.
St. John, Lewis H
Sampers, Mary J.

San Antonio, City of.
Sandlin, J. L.
Sanna, Joe.
Saunders, J. J.
Sawyer, S.
Schall, Thomas B.
Schley, W. S.
Schmidts, John.
Schoch, Elvina E.
Schoch, Rebecca C.
Schroder, Lena.
Schulz, A. H.
Scott, Edith W.
Sears, Flora J.
Setzer, Perry.
Sewall, Edward.
Seward, Thomas J.
Seymour, Henry.
Shanklin, M. A.
Sharit, Henrietta C.
Sharp, Daniel
Sharp, I. R.
Sharp, Mary C.
Shaw, Jen G.
Sheppard, S. W.
Sheppard, Cecilia B.
Sheppard, Mattie B.
Sherman, Walter A.
Sherwood, Hope.
Shillingsburg, Annie R.
Shillingsburg, William, 3d.
Shores, Catharine E.
Shores, Isidore.
Shores, Lillie E.
Shores, Percy E.
Shryock, Thomas J.
Silva, Clara G.
Silva, Ida M.
Silva, Maud F.
Simmons, Henrietta.
Simmons, Laforrest L.
Simpson, Gus.
Simpson, Lucia A.
Sing, Pitti.
Skylight, J. E.
Slover, Geo.
Small, Lizzie D.
Small, Martha P.
Smeaton, John.
Smith, Bettie.
Smith, Edward.
Smith, Edward R.
Smith, George R.
Smith, J. C.
Smith, J. S.
Smith, Jane A.
Smith, Josephine.
Smith, Maggie E.
Smith, Mary E.
Smith, Melbourn P.
Smith, Rebecca.
Smith, Richard.
Smith, Seth W.
Smith, Wm. H.
Smith, William H.
Snow, Ambrose.
Snow, Augusta W.
Snow, Lavinia M
Somers, Claud W.
Somers, Nellie.
Sommers, M. A.
Sommers, Mary W.
Southard, Emma.
Spedden, R. B.
Spencer, C. E.
Spencer, L. C.
Spencer, Margaret.
Spicer, L. T.
Spinney, Oretha F.
Stanclift, Gilbert.
Stanford, Charles D.
Stanford, Jane L.
Stearns, Silas.
Steelman, H. L.
Sterling, E. R.
Stetser, L. A.
Stetson, George R.
Stevens, Grace E.
Stevens, Rachel W.
Stewart, Arthur.
Stewart, Cecil P.
Stewart, Reine Marie.
Stites, Wm. B.
Stone, Governor.
Stone, Horace A.
Stout, John W.
String, Charles J.
Struven, Charles M.
Stuard, John Francis.
Stuart, Ann C.
Stubbs, Abbie C.
Stubbs, Alma.
Sullivan, Eva.
Sullivan, Lou.
Sutton, E. B.
Swift, Ellen A.
Sydney, City of.
Sylva, Louisa R.
Sylvester, Robbie F.
Sylvia, Francis V.

Taber, Stephen.
Talbot, W. H.
Tall, Daisy M.
Tall, H. L.
Tankersley, Bessie.
Taulane, Lewis.
Taussig, Frances L.
Tawes, I. H.
Tawes, P. H.
Tawes, Robert L.
Taylor, C., 3d.
Taylor, E. H.
Taylor, Eleanor.
Taylor, Gladys M.
Taylor, J. V.
Taylor, Lola.
Taylor, Thomas B.
Taylor, Walter L.
Taylor, William.
Teal, Jas. R.
Tell, William.
Telier, Daniel W.
Temple, Emma.
Thayer, C. A.
Thayer, Serena.
Thomas, John L.
Thomas, Lavinia.
Thomas, Lewis M.
Thomas, Lottie L.
Thomas, Margaret.
Thomas, Mark.
Thomas, Ruth A.
Thomas, Stacy G.
Thomas, Thomas.
Thomas, William.
Thomas, Willie F.
Thompson, Lesile C.
Tactoughwood, Lacy.
Throop, Margaret.
Thurlow, Ella Pogue.
Thurlow, Fred W.
Thurlow, Maurice R.
Thurlow, Paul E.
Tilden, S. J.
Tilden, Samuel J.
Tilghman, Kate H.
Todd, Addie A.
Todd, Annie E.
Todd, Carrol.
Todd, Edith F.
Todd, F. C.
Todd, George.
Todd, Major.
Todd, W. H.
Tolley, J.
Tolley, Leo H.
Tolly, S. H.
Tompkins, Daniel.
Tompkins, Wm. S.
Torbert, General.
Townsend, Della.
Townsend, J. C.
Trask, Melissa.
Travers, Clemmie.
Travers, Hattie E.
Travers, Louise.
Travers, M. M.
Travers, Margaret A.
Travers, Virgie P.
Trevoy, Edward.
Trott, James E.
Truitt, George W., jr.
Tubman, A. J.
Tuft, James.
Turner, M.
Turner, James H.
Turner, S. V.
Tuxbury, A. C.
Tyler, C. S.
Tyler, H. Hansel.
Tyler, Lucy M.
Tyler, Mary E.
Tyler, Mattie L.

Underhill, J. J.
Underhill, Mary.
Vail, Ethel.
Van Brunt, Benjamin A.
Vance, Lizzie.
Vance, Oceania.
Vance, Wm. G.
Vannaman, Edward C., jr.
Vaux, Richard.
Verrall, Edith H.
Vetra, G. G.
Vetra, J. B.
Vickers, Mary.
Vickery, Kate F.
Vilas, William F.
Villard, Henry.
Virginia, C.
Virginia, Emma.
Virginia, Ida.
Virginia, Myrtle.

Wade, D. B.
Wagner, Martin.
Walcott, George E.
Walker, Abbie S.
Walker, J. B.
Walker, J. E.
Walker, J. W.
Wallace, Eudora T.
Wallace, Hattie A.
Walston, Mattie A.
Wands, Gertrude.
Ward, D. J.
Ward, W. P.
Ward, Wm. E.
Warfield, M. L.
Warner, Donald H.
Washburn, Uriah F.
Washington, Melissa.
Waters, Kate R.
Watson, Susan L.
Watts, Edna.
Weaver, Charley C.
Webb, Annie E.
Webb, Mary E.
Weber, Adam.
Webster, James A.
Webster, Lydia M.
Webster, Ralph T.
Webster, Robert L.
Wehrum, C. C.
Welles, Ruth A.
Wemyss, Marguerite M.
Wentworth, Alice S.
Wesley, A.
Wesley, William.
West, Edward R.
West, Watson A.
Whealton, D. J.
Wheeler, C. C.
Wheeler, E.
Whilldin, Rebecca G.
White, Alma.
White, Annie Lena.
White, D. W.
White, Lottie E.
White, Mary A.
White, Nellie.
White, Purnell T.
White, Rebecca J.
White, Wm. S.
White, Willie H.
Whitehead, Harriet C.
Whitfield, Mary and Pearl.
Whiting, James A.
Whitmore, E. A.
Whitney, Emily F.
Whitney, Henrietta A.
Whittemore, Charles.
Whyte, Wm. P.
Wicks, Samuel C.
Wiebe, Charles R.
Wilder, S. G.
Wilkinson, Irene S.
Willard, Louise M.
Willey, C. W.
Williams, G. C.
Williams, Henry P.
Williams, L. E.
Williams, Lizzie A.
Willing, Hilda M.
Willing, Lena.
Willis, Albert H.
Wills, Emma V.
Wilson, Charles R.
Wilson, E. S.
Wilson, Ella.
Wilson, Henry.
Wilson, John S.
Wilson, S. J. D.
Wilson, Sarah.
Wimsatt, Josephine.
Windsor, Winnie H.
Wingate, Russell A.
Wingate, Sarah W.
Winkleman, Mary.
Winstead, John H.
Witt, L.
Wixon, Amy.
Wood, Alida.
Wood, Fred J.
Wood, J. Chester.
Wood, Nellie.
Wood, Rufus E.
Woodburn, Leroy.
Woodin, W. H.
Woods, Daisy.
Woolson, Mary.
Worrell, Lewis C.
Wrenn, Sally.
Wright, A. W.
Wright, James O.
Wyandotte, Lelia.

Yeakel, Milton F.

Zealand, Star of.
Zirkel, G. A.

PART II.—STEAM VESSELS.

Ackerman, A. E.
Adair, Robin.
Adams, A. C.
Adams, Cuyler.
Adams, G. C.
Adams, Jessie B.
Adams, John.
Adams, Kate.
Adams, M. W.
Adams President.
Adams, Walter.
Addison, Josephine.
Adgate, Dorothy.
Adler, Leopold.
Agassiz, R. L.
Agnes, Hetty.
Agnew, William C.
Alameda, City of.
Alden, Betty.
Aldrich, Hattie L.
Alexander, Gen.
Alexander, H. F.
Alexander, Ruth.
Aliber, John A.
Allen, Charles F.
Allen, Ethan.
Allen, John W.
Allen, Port.
Allyn, G. S.
Alma, City of.
Alton, City of.
Amberg, William A.
American, Pan.
Ames, J. C.
Ames, K. L.
Ames, Wm. D.
Anderson, Crampton.
Anderson, Joe.
Andrews, Ella.
Andrews, Matthew.
Andrews, W. H.
Angeles, City of.
Angeles, The.
Annapolis, City of.
Antoni, E.
Arbuckle, John.
Archbold, John D.
Archer, May.
Armstrong, D. M.
Arnold, J.
Arnold, Mary.
Arrow, Dixie.
Arrow, Empire.
Arrow, Levant.
Arthur, President.
Arundell, Anne.
Asche, F. D.
Ashbridge, Samuel H.
Ashland, City of.
Ashley, J. S.
Astel, John B.
Atlanta, City of.
Atterbury, W. W.
Atwood, E. S.
Atwood, Edward S.
Auchincloss, John W.
Augusta, City of.
Augustus, A. A.
Austin, Calvin.
Austin, J. B., jr.
Averill, Jas. K.
Bailey, C. W.
Bailey, Senator.
Baer, Beatrice.
Baker, Charles J.
Baker, Fannie L.
Baker, George F.
Baldwin, A.
Baldwin, Leslie.
Baldwin, Wm. H.
Ball, Frank C.
Balmer, Marie.
Baltimore, City of.
Baltimore, Lord.
Bancroft, W. H.
Bangor, City of.
Barker, Ralph.
Barium, John J.
Barium, Thomas.

Barnes, George W.
Barnum, George G.
Barr, Alice L.
Barr, John C.
Barret, John.
Barrett, Edw. F.
Barrett, George N.
Barrett, Hugh C.
Barrett, Mamie S.
Barrett, Oscar. F.
Barrett, R. J.
Barrett, Slack.
Barron, Anna.
Barstow, F. Q.
Barth, L. L.
Bartlett, Commodore.
Barton, Mabel L.
Bateman, E. G.
Bates, Geo. W.
Baton Rouge, City of.
Battle, James.
Bavier, W. N.
Baxter, Edgar.
Baxter, Fred.
Baxter, H. A.
Baxter, Horace X.
Beach, A. F.
Beach, General.
Beach, Sand.
Beal, Thomas P.
Bean, Cecil N.
Beard, Edith.
Beard, James.
Beard, William H.
Beardstown, City of.
Beck, H. G.
Becker, W. H.
Beckwith, F. H.
Bedell, Ossian.
Bedford, A. C.
Bedford, E. T.
Begley, Edward.
Behrman, Martin.
Bell, Betsey.
Bell, Hattie.
Bell, Mary.
Belle, Anna.
Bellinger, A. A.
Bellows, Joseph F.
Bennett, Oscar D.
Benson, Byron D
Benson, R. Granger.
Benton Harbor, City of.
Berkeley, City of.
Berwind, Edward J.
Berwind, John E.
Bessemer, Sir Henry.
Bickel, Charles F.
Bickel, William C.
Biddle, Henry J.
Bielman, C. F., jr.
Bielman, C. F.
Bigelow, A. G.
Billings, Frank.
Birckhead, L.
Bird, Francis A.
Bisco, A. L.
Bisso, J. A.
Bisso, Joseph.
Black, Clarence A.
Black, Herbert F.
Blackwell, Eliza.
Blades, William B., jr.
Blankenburg, Rudolph.
Block, Harry L.
Block, Joseph.
Bluffton, City of.
Blundon, William.
Bodwell, Gov.
Boeckling, G. A.
Bogue, Virgil G.
Boland, John J.
Bond, Hugh.
Bond, Hugh L., jr.
Boody, David A.
Booth, E. S.
Bos, C. J.
Bossler, J. T.
Bostic, D. R.
Bostwick, J. A.
Bourne, Frederick G.
Boushell, Alvah H.
Boutin, N.
Bowers, F. L.
Bowman, Wm.
Boyden, J. E.
Boys, O'Brien.
Bradford, Dorothy.
Bradley, Carl D.
Bradley, Charles H.
Bradley, George H.
Bradley, M. A.
Bradley, Robert S.
Bradley, Wm. J.
Brady, G. F.
Brady, John I.
Braeger, Frank.
Bralley, James E.
Brandow, Edwin.
Branning, J. W.
Bremerton, City of.
Brennan, Michael M.
Brennan, Thomas S.
Brennan, William J.
Brewerton, Major Henry.
Brewster, Benjamin.
Breymann, G. H.
Breymann, John B.
Bridge, Norman.
Briggs, Dr. S. N.
Brightman, Leonard.
Britten, Fred A.
Brockton, City of.
Bromell, Alfred H.
Brooks, Anna J.
Brooks, Anson S.
Brooks, James M.
Brooks, Lee H.
Bros, Smith.
Brower, Henry F.
Brown, Clara.
Brown, Edmund.
Brown, Emma C.
Brown, Fayette.
Brown, Flora.
Brown, Frank E.
Brown, Gussie.
Brown, Harvey H.
Brown, I. E.
Brown, J. J. H.
Brown, Jim.
Brown, R. C.
Brown, Samuel Q.
Brown, Samuel S.
Brown, William L.
Brown, Willie.
Brune, F. W.
Brusstar, John Twohy.
Brusstar, William S.
Bryan, M. T.
Buck, Frank H.
Buck, Henry.
Buckham, Thos. R.
Buckley, Kate.
Bud, Captain.
Budd, A. R.
Buehner, Martha.
Buffalo, City of.
Buffington, Eugene J.
Bunsen, Robert W. E.
Burke, Helen.
Burke, Henry.
Burns, James.
Burnside, City of.
Burroughs, F. G.
Burton, Georgie.
Busby, Leonard J.
Bush, Beatrice.
Bush, Eleanor.
Butler, Joseph G., jr.
Butte, J. F.
Byers, A. M.
Byrne, Mary C.
Cadmus, H. C.
Cadwell, C. W.
Cahill, Walter.
Callahan, J. W., jr.
Callahan, John W.
Callister, J. W.
Camden, City of.
Campbell, D. R.
Campbell, David.
Campbell, J. A.
Campbell, John.
Canfield, C. A.
Canfield, C. C.
Cann, John L.
Caples, John F.
Carpenter, A. B.
Carr, General J. B.
Carr, Robert E.
Carrington, M. D.
Carrabelle, City of.
Carroll, Catherine.
Carroll, J. E.
Carroll, John O.
Carroll, Joseph F.
Carroll, M. J.
Carroll, Sara E.
Carroll, William A.
Carter, H. W.
Carter, James O.
Cassidy, James H.
Caswell, Herman S.
Chadwick, Nellie.
Chamberlain, H. S.
Champlin, Capt. Thos. A. P.
Chandler, John G.
Chapel, H.
Chapin, Chester W.
Charnley, C. M.
Chase, Ida M.
Chase, Stephen.
Cheboygan, City of.
Cherry, C. C.
Chester, City of.
Chico, Bayou.
Childs, W. H.
Chilton, Mary.
Chisholm, Alvah S., jr.
Choate, Leander.
Chotin, Jos. S.
Christenson, Charles.
Christenson, Edna.
Christie, T. S.
Christy, Andrew.
Churchman, F. A.
City, Atlantic.
City, Chattanooga.
City, Crescent.
City, Knoxville.
City, Memphis.
City, Tuscaloosa.
Clare, Mary.
Clark, Alex.
Clark, Champ.
Clark, J. Alvah.
Clark, James H.
Clark, John I.
Clark, Joseph M.
Clark, Robert P.
Clark, S. L.
Clark, William H.
Clarke, Chas.
Clarke, E. A. S.
Clark, George Rogers.
Clay, Henry.
Clayton, Jessie.
Cleary, Wm. E.
Clement, Stephen M.
Clemson, D. M.
Cleveland III, City of.
Cleveland, President.
Clingerman, W. H.
Clinton, City of.
Clinton, De Witt.
Close, Robert J.
Clow, Martha.
Clowry, Robert C.
Clyde, George W.
Clyde, Thomas.
Coates, Wm. H.
Cobb, Governor.
Cobbett, G. W.
Codd, E. J.
Coddington, Ross.
Coe, Burton E.
Coe, E. Frank.
Cole, J. O.
Cole, Thomas F.
Coles, Lucy.
Colle, H. H.
Collins, E. C.
Collins, John B.
Colman, J. M.
Colonna, Charles J.
Colton, A. W.
Columbia, City of.
Columbia, District of.
Columbus, Christopher.
Columbus, City of.
Combes, Anna E.
Combes, S. D.
Comings, Annie.
Conant, Henry W.
Condare, T. C.
Coney, Edgar F.
Congdon, Wm. P.
Conine, Ell B.
Conklin, C. S.
Connelly, John M.
Connelly, W. L.
Conners, Arthur.
Conners, Harry R.
Conners, William.
Connor, Sam.
Connors, W. J.
Conover, C. H.
Conroy, C. V.
Conroy, D. J.
Conroy, G. J.
Conway, Michael W.
Conway, Jas. G.
Conway, Wm. J.
Conwell, Frances G.
Cook, Cornelia.
Cook, Robert H.
Cooke, Delos W.
Cooper, Anna S.
Cooper, R. G.
Cordill, Senator.
Cordts, John H.
Corey, William E.
Cornelius, Adam E.
Corr, Mary R.
Cort, Henry.
Costa, Pedro.
Cotton, James
Cotton, Nellie.
Coulby, Harry
County, Jackson.
Covington, A. B.
Cowan, William P.
Cowen, John K.
Cowle, John B.
Cowles, Benjamin L.
Cowles, Lotta L.
Cowles, Theodore E.
Cowling, George.
Cox, Drusilla M.
Cox, James A.
Cox, Wm. T.
Coxe, General Frank M.
Coyle, Mamie.
Cramp, Charles H.
Cramp, William.
Crandall, Orville A.
Crary, Calvert.
Crawford, Charles P.
Crawford, George G.
Crawford, Lizzie.
Crawford, William D.
Crawley, Gene.
Crew, Edna V.
Crimmin, Wilbur.
Croft, Harry W.
Crosby, Forest T.
Crosby, S. L.
Crosby, W. H.
Crosby, W. J.
Cross, Southern.
Crossman, Archey.
Crowder, General.
Crowell, Peter H.
Crowley, Thomas.
Cudahy, John.
Cudahy, John.
Cudahy, Joseph M.
Culberson, C. A.
Cumming, Wm. A.
Cunningham, Thomas, sr.
Curtis, George.
Curtis, Mary B.
Cutler, L. H.

Dahl, Peter.
Dahlke, H.
Dailey, Ethel.
Dailey, William J.
Dale, Virginia.
Dalhart, City of.
Dallman, Martin.
Dalton, Henry G.
Dalzell, Edward T.
Dalzell, Fred B.
Dalzell, Fred B., jr.
Dalzell, G. H.
Dalzell, W. F.
Dana, Major.
Dantzler, Bessie H.
Dantzler, Eran.
Danziger, J. M.
Dardanelle, City of.
Dare, Virginia.
Dark, Samuel J.
Darlington, Jared.
Daugherty, A. A.
Davidson, James.
Davidson, James E.
Davidson, Louis R.
Davidson, Thomas.
Davidson, Wm. J.
Davis, Catherine.
Davis, Chas. J.
Davis, Irene Elaine.
Davis, Jeff.
Davis, Joseph H.
Davis, J. P.
Davis, M. M.
Davis, M. Mitchell.
Davis, Ulster.
Davison, J. K.
Davock, William B.
Day, Erastus.
Dealy, John E.
Dean, Frank.
Dearborn, David B.
Decker, G. W.
Dell, Hazel.
Demmer, Edw. U.
Dempsey, E. C.
Dempsey, James.
Dempsey, L. A.
Dendel, E. H.
Denhard, August A.
Dennis, E. Benson.
Depew, C. M.
Desmond, C. W.
Desmond, John.
Desmond, Tim.
Desnoyers, Frank T.
Detroit, City of.
Devereux, J. H.
Devers, Grace.
Dewar, John D.
Dewey, Admiral.
Dewing, M.
Diehold, Mary H.
Dickinson, Wm.
Dickson, Thomas.
Dickson, William B.
Dillman, Kennett.
Dimock, H. F.
Dingley, Governor.

Dinkey, Alva C.
Dittly, George.
Dixon, Sarah.
Dixon, S. O.
Doane, Clara H.
Doane, Nathaniel P.
Dodd, S. C. T.
Dodsworth, Tom.
Doheny, Edward L.
Doheny, Edward L., jr.
Doheny Third, E. L.
Doheny, William H.
Dollar, Agnes.
Dollar, Margaret.
[illegible]
[illegible]
[illegible]
[illegible]
[illegible]
[illegible]
[illegible]
Doron, William E.
Dougherty, James.
Dougherty, M.
Douglas, Gov.
Douglas, R. B.
Douglass, E. T.
Dove, William M.
Doville, R. E.
Drake, Col. E. L.
Drake, L. J.
Draper, Mary.
Drew, Alice M.
Drew, Helen P.
Drews, Wm.
Driscoll, Fred.
Driscoll, J. H.
Drum, Frank G.
Duane, James.
Du Bois, Henry N.
Duncan, W. B.
Dunham, James S.
Dunn, John, jr.
Durston, J. F.

Eads, James B.
Earl, Wm. S.
Earling, E. J.
Eastman, Gardie.
Eaton, Phillips.
Eccles, Samuel, jr.
Eddy, Bill.
Eddy, Selwyn.
Edenborn, Sarah.
Edenborn, William.
Edenborn, Wm.
Edson, Franklin.
Edward, George.
Edward, James.
Edward, Stewart.
Edwards, E. W.
Edwards, Herbert N.
Edwards, S. H.
Edwards, Wilbert A.
Elbert, Julius.
Elizaboth, Mary.
Elizabeth, Nan.
Elliott, Clara A.
Elliott, James H.
Elliott, M. F.
Ellis, Sadie E.
Ellwood, Isaac L.
Elmore, R. P.
Elphicke, Mary C.
Elsey, Warren.
Elwood, City of.
Emery, Dean.
Emery, John M.
Emery, Temple.
Engel, William.
Engls, John.
Englis, John.
Erickson, Alexander H.
Ericsson, John.
Erie, City of.
Ernst, General O. H.
Esser, Mart H.
Euphane, Helen.
Eureka, City of
Evans, Admiral.
Everard, James.
Everest, Charles M.
Everett, City of.
Ewing, Frederick.
Ewig, H.

Fairbairn, Sir Wm.
Fairbury, City of.
Fall, Jo Horton.
Fall River, City of
Farnum, Harry.
Farr, Merton E.
Farrell, James A.
Farrell, J. Flotcher.
Fay, John.
Ferris, Charley.
Field, George.
Field, William A.
Field, W. K.
Fillbert, William J.
Fillmore, President.
Fischer, S. M.
Fitch, Wm. F.
Fitzgerald, Richard.
Fitzgerald, R. P.
Fitzgerald, W. E.
Fix, Clarence.
Flagler, Henry M.
Flagg, G. A.
Flaherty, Lieut.
Flanders, Wm. M.
Flannery, Anne E.
Flannery, Julia C.
Flannery, Thomas.
Flannery, W. H.
Fleetwood, Julian J.
Fleischman, Julius.
Flint, City of.
Flower, Chas. B.
Fobes, Geo. C.
Folger, H. C.
Follette, Nellie.
Follette, James W.
Follette, W. H
Fooks, Harry K.
Foote, Emily A.
Ford, B. S.
Ford, Emory L.
Foreman, Clay.
Forman, W. A.
Forsyth, Lester A.
Forsyth, Jessie Y.
Fort Worth, City of.
Foss, Wilson P.
Foster, A.
Foster, I. N.
Foster, Parks.
Foster, R. J.
Fowler, Frank.
Fowler, Joe.
Fox, Charles A.
Fox, Wm. G.
Francis, C. H.
Franklin, Ben.
Franklin, Benjamin.
Frasch, Herman.
Frear, W. H.
Freeport, City of.
Freeman, Daisy.
French, G. Watson.
French, Peter W.
Frick, Henry C.
Friant, Thomas.
Frisbie, General.
Froelich, Elizabeth M.
Fuller, Ransom B.
Fuller, Samuel L.
Fulton, Robert.
Furlong, Joseph S.
Furst, Frank A.

Gadsby, Daisy.
Gagnon, J. S.
Gallagher, A.
Gallagher, C.
Gallagher, Charles T.
Gallison, Wm. H.
Gardner, Edwin B.
Garfield, President.
Garner, Mary B.
Garrett, John.
Garrett, John W.
Garretson, General.
Garrison, Eddie H.
Gary, Elbert H.
Gates, Artemus.
Gates, John W.
Gatzert, Bailey.
Gaynor, Col. John F.
Gaynor, Mayor.
Gaynor, William J.
George, Captain.
Gibb, David.
Gibbons, John R.
Gifford, James M.
Gilbert, Fannie M.
Gilbert, J. N.
Giles, Emma.
Gilham, Robert P.
Gill, Alice M.
Gillen, Edward.
Gillen, Edward E.
Gillen, Henry.
Gillen, Henry E.
Gillen, Martin J.
Gillen, William J.
Gillmor, F. H.
Gilmore, Q. A.
Gladwish, W. E.
Glen, John.
Glew, Chas. F.
Gloucester, City of.
Glynn, Gov. Martin H.
Goethals, General G. W.
Goldsborough, C. S.
Goodfellow, Robin.
Goodrich, Admiral.
Goodyear, Frank H.
Gordon, J. R.
Gordon, Mary E.
Gordon, Robert.
Gorgas, General W. C.
Gorges, Ferdinando.
Goucher, S. M.
Gowen, Albert Y.
Grace, John D.
Graham, C. E.
Graham, Robt. T.
Grammer, G. J.
Grand Rapids, City of.
Grant, Nettie.
Grant, P. J.
Grant, U. S.
Grasselli, Caesar A.
Grasselli, Eugene.
Grattan, W. S.
Gray, Alys.
Gray, Robin.
Greacen, S. B.
Green, Andrew H.
Green, C. H.
Green, Chris.
Green, William.
Greene, M. T.
Greenough, Charles P.
Greenwood, Harry.
Greer, Louise.
Greiner, Charles M.
Greylock, West.
Groh, Mary.
Grove, F. H.
Grove, Henry S.
Groves, Anthony, jr.
Grubbs, J. M.
Grynes, Mason F.
Guardino, Stephen.
Guffey, J. M.
Gully, John.
Gunnell, E.
Gust, Henry.
Gustin, F. K.

Haarstick, Henry C.
Haggerty, J. J.
Hague, John J.
Hague, Perry G.
Hale, James L.
Halenbeck, O. L.
Haley, E. D.
Hall, Crofton.
Hall, Charlton.
Hall, Craster.
Hall, E. Madison.
Hall, Fred.
Hall, Gunston.
Hall, Howlek.
Haller, Geo. F.
Halliday, A. M.
Hallock, John.
Hamilton, Chas. H.
Hamlin, H. E.
Hammersley, J. Hooker.
Hampton, Wade.
Hanahan, M. L.
Hance, George B.
Hanford, Aven J.
Hanify, Ryder.
Hanlon, Bertie M.
Hanna, Alex Y.
Hanna, Howard M., jr.
Hanna, Leonard C.
Hanna, R. J.
Hanna, W. J.
Hanscom, A. H.
Hanson, Albert.
Harding, Abner C.
Hardy, Lila May.
Harkness, S. V.
Harrington, Gov. Emerson C.
Harrison, Carter H.
Hart, Frank W.
Hart, S. C.
Hartman, Samuel H.
Hartt, J. C.
Harvey, A. F.
Harvey, F. E.
Harwood, Charles E.
Harwood, Paul H.
Hatfield, J. T.
Hawes, Clara.
Hay, James.
Hayden, N.
Hayes, President.
Hayes, R. B.
Hayes, Winnifred.
Haynes F. J.
Hazard, F. R.
Hazard, Susie.
Hazzard, Williams A.
Healy, John J.
Heath, Jacob M.
Hebard, Charles S.
Hebard, Daniel L.
Heckmann, John.
Hedges, Ira M.
Heiden, Charles.
Helen, Martha.
Helm, D. T.
Helmer, Charles M.
Henderson, Helen.
Hengerer, William.
Henry, George G.
Henry, Patrick.
Herbert, T. G.
Hermann, G. M. A.
Herrin, Wm. F.
Hersey, Francis C.
Hershey, Peter D.
Hettler, Herman H.
Hewes, Amy.
Hewitt, Abram S.
Hibbard, George A.
Hicks, Ralph.
Higgins, Mamie.
Higgins, Willio A.
Hill, G. W.
Hill, H. G.
Hill, James J.
Hill, Louis W.
Hilliman, F. H.
Hiltz Herman.
Hodges, General H. F.
Hoffgan, Philip.
Hogg, Ima.
Holland, City of.
Holton, E. D.
Holyoke, Richard.
Honolulu, City of.
Hoober, Roy.
Hood, Robin.
Hooper, T. J.
Horn, Charles.
Hopkins, Robert E.
Horner, Raymond.
Horton, Col. J. H.
Hoskins, N. S.
Houghten, H.
Houghton, Douglass.
House, Francis E.
Houston, J. D.
Howard, Alice.
Howard, Col. N. L.
Howard, Michael.
Howard, Wm. G.
Howland, Clarence P.
Howlett, John J.
Howlett, M. P.
Hoyt, James H.
Hubbard, B. H. B.
Hubbard, Charles, jr.
Hubbard, C. Russell.
Hubbard, John W.
Hudler, John H.
Hudson, Asher J.
Hudson, Hendrick.
Hughes, Atkins.
Hughes, Eugene.
Hughes, John A.
Hulings, H. B.
Hume, Mary D.
Hunt, M. W.
Hunt, S. B.
Hunter, Kitty
Huntington, City of.
Hurt, A. P.
Hutchinson, J. T.
Hutchinson, Charles L.
Hutchinson, John M.
Hutson, Sanford E.
Hyde, Elizabeth.
Hyman, Myron L.
Hyttel, Charles M.

Inglis, John L.
Ireland, Robert L.
Irish, W. M.
Irving, Washington.
Irwin, Gov.
Iselin, Adrian.
Island, Manhattan.
Island, Noddle.
Isom, Will H.
Isom, William.

Jackson, Andrew.
Jackson, Dan'l K.
Jackson, E. F.
Jackson, W. J.
Jacksonville, City of.
Jacob, C. W.
James, Edward A.
James, Harry B.
Jamison, William A.
Jane, Lady.
Jane, Mary.
Jansen, Fredk.
Jarvis, Commodore.
Jay, John.
Jayne, Evelyn.
Jefferson, President.
Jeffery, Edward T.
Jenkins, Charles O.
Jenkins, LeBaron H.
Jenkins, Robert.
Jennings, Walter.

Jewett, Jack.
Johnson, James W.
Johnson, Nettie.
Johnston, Robert E.
Joliet, City of.
Jones, B. F.
Jones, B. F., jr.
Jones, F. B.
Jones, Geo. H.
Jones, Harry R.
Jones, Howard.
Jones, Kate.
Jones, N. M.
Jones, Stephen R.
Joyce, G. W.
Joyce, Henry L.
Jung, Emily.

Katz, Bessie.
Kay, James.
Kea, Mauna.
Keefer, Elmer A.
Keeler, Laura M.
Keeler, Ronald G.
Keene, W. B.
Kehoe, Jessie L. M.
Keller, Herbert E.
Keller, Irving G.
Keller, Milfred.
Keller, Rosalie.
Keller, Shirley.
Kellers, Frederick T.
Kelley, D. D.
Kelley, Philip F.
Kellogg, Frederic R.
Kemp, E. R.
Kelly, Victor T.
Kelly, Wm. J.
Kendall, Harvey J.
Kennedy, Catharine L.
Kennedy, Charles A.
Kennedy, Dr. David.
Kennedy, Emma J.
Kennedy, H. B.
Kennedy, Hugh.
Kennedy, John McCartney.
Kenny, Philip J.
Kent, A. L.
Kern, Daniel.
Kerr, D. G.
Kerr, Robert.
Keys, Hanson H.
Killam, Charles.
Kimball, Lee, jr.
Kinch, Wm. H.
King, Edna B.
King, George.
King, Governor.
King, Jerome B.
King, Oliver.
King, Samuel G.
King, Willard V.
King, Willis L.
Kingman, Major.
Kingsbury, K. R.
Kinney, A. T.
Kirby, Frank E.
Kirk, Wm. B.
Kirkham, Geo. K.
Kirkpatrick, John C.
Kiwanis, Chester.
Klein, John F.
Knight, Kitty.
Knipe, James N.
Koehn, Frederick.
Koerber, Henry, jr.
Kopp, Jacob T.
Kraft, C. W.
Kropp, Wm. D.
Kuper, Chas. P.

La Beau, Clarence E.
Lahmann, W. F., sr.
Lane, Franklin K.
Lamb, Clarence M.
Lance, Henry.
Lancraft, Wm. T.
Lane, D. T.
Lang, N. R.
Larsen, I. H.
Latrobe, F. C.
Latta, W. J.
Lattimer, Geo. E.
Laughlin, Henry A.
Laughlin, James.
Laura, Annie.
Laway, E. J., jr.
Lawrence, Charlie.
Lawrence, Cornelius W
Lawrence, Fred M.
Le Duc, Ernest.
Lee, Betty.
Lee, Harry.
Lee, Henry.
Lee, Herman.
Lee, James E.
Lee, Robt. E.
Lee, Virginia.
Legion, American.
Lenneu, Hannah A.
Leonard, George B.
Leonard, R. D.
Leopold, N. F.
Lewis, J. B.
Lewis, John F.
Lewis, Mary S.
Libby, W. H.
Light, J. P.
Lincoln, Abraham.
Lincoln, Gen'l.
Lincoln, President.
Lind, Governor John.
Linda, Yorba.
Lindauer, G. C.
Lindsay, Buck.
Lindsey, Daniel.
Link, A. and M.
Linn, William R.
Little, C. H.
Livingstone, Colin H.
Livingstone, William.
Lloyd, Hattie.
Loa, Mauna.
Lockwood, H. S.
Lockwood, James Y.
Lodge, Castle.
Loesch, Charles.
Logan, Gen.
Lohman, J. Fred.
Loomis, Edward E.
Loop, F. S.
Lord, Betty.
Lordsburg, City of.
Los Angeles, City of.
Loveland, S. C., jr.
Lovett, Joshua.
Lowell, City of.
Lowndes, J. Howard.
Lowry, John L.
Lucas, Captain A. F.
Luckenbach, Andrea F.
Luckenbach, Edgar F.
Luckenbach, Edward.
Luckenbach, F. J.
Luckenbach, Florence.
Luckenbach, Harry.
Luckenbach, Hattie.
Luckenbach, Julia.
Luckenbach, K. I.
Luckenbach, Katrina.
Luckenbach, Lena.
Luckenbach, Lewis.
Luckenbach, Mary.
Luckenbach, Walter A.
Ludington, Luzerne.
Luebke, A. W.
Luntz, John.
Lute, Ruth B.
Lutz, Maggie.
Lutz, T. C.
Lutz, Veronica.
Luyrter, P. B.
Lydon, Harry C.
Lylerly, Captain.
Lynch, Thomas.
Lytle, Harry G.

McAllister, Charles.
McAllister, Daniel.
McAllister, D. F.
McAllister, J. P.
McAllister, John E.
McAllister, Robert.
McAvoy, Frank and Helen.
McCaffrey, Charles A.
McCaffrey, George F.
McCallum, Gen'l.
McCarthy, Jerry.
McCarthy, Wm. J.
McCarren, Daniel.
McCauley, Wm. F.
McCaulley, E. V.
McChesney, W. S., jr.
McClellan, Gen'l.
McClellan, George B.
McCord, Henry D.
McCormack, E. J.
McCracken, John.
McCulloch, W. B.
McCullough, C. H.
McCutcheon, Sam.
McDonald, G.
McDonough, James.
McDougall, Alexander.
McE. Hyde, General John.
McElroy, Daniel.
McElroy, Etta.
McGean, W. H.
McGee, James.
McGonagle, William A.
McGowan, Wm. S.
McGuirl, Elizabeth T.
McGuirl, James J.
McGuirl, James P.
McGuirl, Patrick.
McGuirl, Robert J.
McHenry, Fort.
McIntosh, H. P.
McKay, Donald.
McKeever, Edward J., jr.
McKeever, Stephen W., jr.
McKelvy, David.
McKenna, Jas. A.
McKenney, William A.
McKerchey, John M.
McKinley, President.
McKinney, Price.
McLean, John H.
McLouth, Pierce.
McLuke, Luke.
McNally, James J.
McNally, Mary C.
McNally, Mildred.
McNally, Vincent A.
McNeal, G. H.
McNelll, Charles.
McNelll, Rose.
McVea, Charles.
McWilliams, Belle.
McWilliams, Chal.
McWilliams, Charles.
McWilliams, Charles Henry
McWilliams, Clara.
McWilliams, Daisy.
McWilliams, James.
McWilliams, Owen J.
MacGill, A. D.
Macalester, Charles.
Mack, Daniel W.
Mackenzie, George B.
Mackinac, City of.
Macomber, B. F.
MacTier, A. D.
Macy, Josiah.
Madison, President
Mago, B. A.
Mago, Philip.
Maher, T. K.
Mahony, Rosalie.
Major, Guy G.
Mallory, Henry R.
Malone, E. B.
Mambl, Cayo.
Manette, City of.
Manning, J. P.
Mansfield, Emily.
Marchal, C. L.
Marie, Ruby.
Markham, Geo. C.
Markham, Gov.
Marmet, Otto.
Marmet, Sallie.
Marquand, Henry.
Marquette, City of.
Marquette, Pere.
Marran, Martin J.
Marrero, L. H.
Martin, Jas. T.
Martinez, City of.
Marts, E. W.
Mason, Jos. B.
Mason, Rollin E.
Mason, W. G.
Mason, W. S.
Mather, Samuel.
Mather, William G.
Mathes, Hamilton A.
Matson, Ella.
Matthews, Daisy.
Mattison, C. A.
Maurer, Henry.
Maxwell, E. G.
Maxwell, Noble.
May, Ella.
May, Etta.
May, Eva.
May, Ida.
May, John F.
May, Maggie.
Mayer, Oscar F.
Maytham, Thomas.
Mead, Edwin H.
Mead, Walter F.
Means, Gertrude B.
Medill, Joseph.
Meldrum, H. A.
Mercereau, W. L.
Merrell, A. F.
Merritt, I. J.
Merwin, William M.
Meseck, Edward P.
Meseck, John A.
Meseck, Joseph.
Meseck, Thos. A.
Meseck, Walter L.
Meseck, Wm. F.
Messick, W. I.
Meyer, Ernest H.
Meyer, F. J., sr.
Miami, City of.
Miller, R.
Millard, E. M.
Millard, Thomas C.
Miller, John.
Miller, Leonard B.
Miller, William B.
Miller, W. S.
Mills, Alden A.
Mills, Andrew H.
Mills, Aroma.
Mills, D. O.
Mills, Henry P.
Minch, Anna C.
Minch, Philip.
Miner, J. L.
Miner, Stanley H.
Minsinger, C.
Mitchel, John Purroy.
Mitchell, Clarence B.
Mitchell, G. A.
Mitchell, Pentecost.
Mitchell, Samuel.
Mitchell, W. C.
Moffett, J. A., jr
Moll, Clifford F.
Monroe, President.
Montgomery, City of.
Moody, William H.
Moore, C. H.
Moore, Howard C.
Moore, J. Hampton.
Moran, Agnes A.
Moran, Edmond J.
Moran, Eugene F.
Moran, Helen B.
Moran, Joseph H.
Moran, Julia C.
Moran, M.
Moran, R. J.
Moran, Susan A.
Moren, James.
Morgan, James.
Morgan, James L.
Morgan, J. P., jr
Morgan, J. Pierpont
Morrill, David J.
Morris, Effingham B.
Morrison, John Chester.
Morrow, Joe S.
Morse, Anna E.
Morse, Beatrice.
Morse, Clemence C
Morse, C. W.
Morse, E. A.
Morse, Eileen.
Morse, E. P.
Morse, H. F.
Morse, J. T.
Morse, Jay C.
Morse, Jennie R.
Morse, Samuel F. B.
Moser, Dr. Geo. J.
Mould, H. D.
Mullen, Martin.
Mulry, Thomas M.
Munroe, J. A.
Munson, H. D.
Murphy, Simon J.
Murphy, Lieut. W. L.
Murphy, Walter C.
Murray, Alfred J.
Murray, Geo. R.
Murray, Oscar G.
Murray, William B.
Muscogee, City of.
Muson, Walter D.

Nauvoo, City of.
Navagh, John.
Navigator, Steel.
Neal, L. G.
Nebraska, Capital of.
Neilson, James B.
Nelles, George T.
Nessen, N. J.
Nettleton, A. E.
New Bern, City of.
Newbold, Arthur E.
Newburg, City of.
Newkirk, H. H.
Newton, General.
Nichols, Esther K.
Nichols, Harry.
Nichols, H. S.
Nichols, John.
Nicholson, Admiral.
Nickerson, Angelia B.
Nienaber, C. B.
Nisbet, D. A.
Norfolk, City of.
Norman, Chas. R.
Norton, David Z.
Norwood, F. D.
Nottingham, William.
Noyes, Walter D.
Nugent, Kathryn E.
Nye, Harold B.

Oades, John.
Oakes, Herbert K.
O'Brien, Henry.
O'Brien, Hugh.
O'Brien, Joseph J.
O'Brien, Thos. F.
Odell, Benjamin B.
O'Donohue, Joseph J.
Ogilvie, W. E.

Oglebay, E. W.
Ohio, State of.
Ohl, Edwin N.
Olcott, W. J.
Olcott, William J.
Olsen, John G.
Olsen, Margaret.
Olsen, Marie.
Olsen, Marion.
Olsen, Florence.
Olson, George L.
Olson, Virginia.
Olson, Whitney.
Omaha, City of.
O'Neil, J. E.
Onen, Anna F.
O'Riorden, Eleanor.
O'Riorden, Mary.
Orr, Arthur.
Osborn Frank C.
Osborne, A. W.
O'Shanter, Tam.
Otis, James.
Otis, John.

Page, A. L.
Page, William N.
Pahlow, Louis.
Paine, William A.
Palma, Estrada.
Palmer, William P.
Palumbo, Ralph J.
Para, City of.
Pargney, Eugene W.
Parker, Geo. W.
Parkhurst, Wm. L.
Parkin, Edmond.
Parks, O. E.
Parmelee, C. D.
Parmelee, J. W.
Parrott, Joseph R.
Parsons, Robert S.
Patten, Mary.
Patton, Ida.
Patton, L. E.
Patton, Ludington.
Paulsen, Jacob.
Payson, A. H.
Pearson, James P.
Peck, Henry A
Peek, Richard.
Peckham, W. N.
Pedro, San.
Peene, Joseph, sr.
Peirce, Edward.
Peirce, George.
Pekin, City of.
Penick, H. O.
Penrose, Boies.
Penrose, Senator.
Perkins, George W.
Perry, Commodore.
Perry, D. P.
Perry, Oliver H.
Perry, Oliver H.
Perry, William G.
Pershing, General.
Perew, John.
Pessoa, Epitacio.
Peters, J. D.
Pew, J. N.
Pfeil, Magdalena.
Pfeil, P. M.
Phelps, Frank D.
Phelps, M. G.
Philbin, D. M.
Phillips, David K.
Phillips, Esther.
Phillips, S. J.
Phipps, Henry.
Pickles, Thomas.
Pierce, Edward.
Pierce, E. L.
Pierce, E. M.
Pierce, President.
Pillsbury, Edwin L.
Plant, H. B.
Plietz, Wm. F.
Plumas, Portola.
Poe, General Orlando
Polk, President.
Pollock, Walter B.
Pollock, W. G.
Pontin, Henry B.
Pope, E. C.
Port, Director of the.
Porter, H. H.
Porter, W. S.
Portsmouth, City of
Potter, Charles A.
Potter, George L.
Potter, George R.
Potter, Mary W.
Poulsen, Johan.
Powell, Tom C.
Power, George H.
Power, T. C.
Pratt, Charles.
Pratt, George W.
Pratt, Herbert L.
Prentiss, A. G.
Prentiss, S. S.
Preston, T. R.
Price, Eugene F.
Publicker, Philip.
Puebla, City of.
Pugh, W. H.
Pulver, Lewis
Purdy, B. G.
Purdy, F. J.
Purdy, Libbie.
Putnam, Daisy.
Putnam, General.

Quay, M. S.
Quigley, Thos. A.
Quill, John.

Ralph, P. J.
Ramsay, Carrie A.
Ramsdell, Homer.
Randerson, John P.
Randolph, Geo. F.
Ranney, Rufus P.
Raser, Geo. B.
Rawson, H. B.
Rawson, Nellie E.
Raymond, C. P.
Rayville, City of.
Reading, City of.
Ream, Norman B.
Recor, Edward P.
Reeb, M. A.
Reed, Chas.
Reed, E. Warren.
Reed, James H.
Reed, William F.
Reeder, Howard.
Rees, W. D.
Reeve, F. G.
Reichart, J. O.
Reichert, John A.
Reichert, Francis J.
Reichert, Frederick.
Reichert, Harold J.
Reichert, Joseph C.
Reichert, Leo F.
Reidenbach, R. P.
Reilly, P. J.
Reiss, Clemens A.
Reiss, J. L.
Reiss, John P.
Reiss, Otto M.
Reiss, Peter.
Reiss, Richard J.
Reiss, William A.
Rendle, G. T.
Reno, City of.
Replogle, J. Leonard.
Reyburn, John E.
Reynolds, Gard B.
Reynolds, J. A.
Reynolds, R. C.
Reynolds, Theodore F.
Rhea, Robert.
Rheen, W. S.
Rhodes, Joshua W.
Rhue, Shaun.
Rice, Hazel.
Rice, Senator.
Richard, Frank.
Richards, Fred E.
Richards, Leonard.
Richardson, Addie.
Richardson, Charles F.
Richardson, Marcia.
Richardson, R. R.
Richardson, W. C.
Richardson, Walter W.
Richmond, City of.
Ridgefield, City of.
Riehl, J. H.
Riehl, Mary P.
Riggs, Marlen.
Rightmyer, D.
Rinelli, Peter.
Ripley, E. P.
Risher, J. C.
Ritchie, J. C.
River, Big.
Roach, John.
Robbins, Francis L.
Robbins, S. H.
Roberts, Kathleen.
Roberts, Percival, jr.
Roberts, William T.
Robertson, Duncan.
Robertson, F. Y.
Robinson, C. S.
Robinson, Lucius W.
Robinson, Robert.
Rockefeller, Frank.
Rockefeller, John D.
Rockefeller, Wm.
Rockland, City of.
Rockwell, Col.
Rodman, Admiral.
Roe, George B.
Roe, Richard.
Roen, Marquis.
Rogers, H. H.
Rogers, Henry H.
Rogers, William A.
Rohlffs, Ella.
Rollins, John H.
Rolph, Annette.
Rolph, Georgina.
Rome, City of.
Romunder, Robt. H.
Ronan, Ellen M.
Ronan, P. C.
Roosevelt, Col.
Roosevelt, President.
Roosevelt, Theodore.
Rose, A. C.
Rose, J. G.
Ross, Betsy.
Ross, Emma Kate.
Ross, Irving F.
Ross, John.
Ross, Joseph W.
Ross, Lucile.
Ross, Sadie.
Ross, Walter.
Rouge, Baton.
Rowland, William.
Roy, Le.
Roy, R. T.
Royal, Walter.
Rowe, H. C., & Co.
Rowe, Henry C.
Rowe, Ruel.
Ruding, H. C.
Rudolph, M. J.
Rugge, John.
Rugge, Louise.
Runyon, Charles.
Ruprecht, William.
Russell, E. H.
Russell, E. L.
Russell, Edna.
Russell, Governor.
Russell, May.
Sabin, L. C.
St. Ignace, City of.
St. Joseph, City of.
St. Louis, City of.
Salmen, Lee L.
Sanford, Margaret J.
Sargent, Mattie.
Saugatuck, City of.
Saunders, Edward N., jr.
Saunders, J. A.
Saunders, Port.
Savannah, City of.
Savidge, Capt.
Saville, Sargent L.
Sawyer, Philetus.
Sawyer, W. H.
Scammell, Fred E.
Scanlon, M. J.
Scannell, David.
Schaefer, Phillip G.
Schermerhorn, L. Y.
Schiller, William B.
Schley, Admiral.
Schneider, A. E. R.
Schneider, Cletus.
Schneider, Minnie.
Schoellkopf, Arthur.
Schoonmaker, Col. James M.
Schoonmaker, John D.
Schultz, Charles A.
Schwing, Carrie B.
Scientist, Steel.
Scofield, D. G
Scott, A. M.
Scott, Archie.
Scott, H. C.
Scott, Henry T.
Scott, James H.
Scott, Robert A
Scott, T. J.
Seafarer, Steel.
Seattle, City of.
Seely, John A.
Seiber, Frank.
Selcman, J. T.
Sellwood, Joseph.
Sewell, A. T.
Seymour, R. A., jr.
Shannon, M. D.
Shaughnessey, Sir Thomas.
Shaw, D. C.
Shaw, Howard L.
Shaw, J. H.
Shaw, John A.
Shaw, Quincy A
Sheadle, J. H.
Sheets, A. B.
Sheldon, Cora A.
Sheridan, Phil.
Sherman, City of.
Sherman, G. R.
Sherman, J. T.
Sherman, P. W.
Sherwin, John.
Showan & Sons, James.
Shiras, MacGilvary.
Shreveport, City of.
Shriver, George M.
Sid, Jim.
Silber, Julius F.
Siemens, Sir William.
Simons, George W.
Simpson, E. E.
Simpson, Jos. W.
Simpson, S. G.
Simpson, W. H.
Sinclair, E. W.
Sinclair, James R.
Skidmore, Abram P.
Skinner, Jeannette.
Slack, Major.
Slick, Edwin E.
Sloat, Jos. T.
Smiley, Proctor K.
Smith, A. M.
Smith, Alfred H.
Smith, B. Lyman.
Smith, C. A.
Smith, Charlie O.
Smith, Clement.
Smith, Elizabeth.
Smith, E. N.
Smith, Eugena Dana.
Smith, George W.
Smith, Governor.
Smith, H. G.
Smith, Homer.
Smith, Hurlbut W.
Smith, Janie E.
Smith, Jeremiah.
Smith, Johanna.
Smith, John F.
Smith, L. P.
Smith, Leathem D.
Smith, Lyman C.
Smith, Monroe C.
Smith, S. W.
Smith, Sommers N.
Smith, Sydney T.
Smith, Theodore.
Smith, Walter C.
Smith, W. F.
Smith, Wilbert L.
Snider, C. A.
Snow, Lizzie M.
Snyder, Robert A.
Snyder, William P.
Snyder, William P., jr.
Soell, John H.
Sorrel, General G. M.
Soule, O. F.
Southwick, George N.
Spalding, S. M.
Spedden, Lauretta.
Splane, H. C.
Spokane, City of.
Sprague, William.
Sprankle, J. R.
Squire, F. B.
Squires, George P.
Stackhouse, Powell.
Stafford, Alice.
Stafford, W. R.
Stamford, City of.
Standish, Miles.
Standish, Myles.
Standish, Rose.
Stanton, John.
Staples, Cora L.
Star, Richland.
Starbuck, N. B.
Stark, C. H.
Starke, Conrad.
State, Golden.
State, Pine Tree.
Stebbins, W. W.
Steed, W. L.
Steers, Henry
Steers, Henry.
Steers, J. Rich.
Stelmle, Frederick H.
Steinbrenner, Henry.
Stephenson, Bob.
Stephenson, George.
Stephenson, I. Watson.
Stephenson, S. M.
Sterrett, A. W.
Stetson, J. B.
Stevens, Geo. W.
Stevens, John.
Stevens Kate C.
Stevens, Mabel L.
Stevens, Martha.
Stevens, Robert L.
Stevenson, Russell.
Stewart, Alexandra.
Stewart, Amelia.
Stewart, Chas. R.
Stewart, Elizabeth.
Stewart, Fannichelle.
Stewart, Graeme.
Stewart, James B.
Stewart, Lyman.
Stewart, Martha.
Stewart, R. J.
Stewart, William.

Stifel, William F.
Stokes, N. L.
Stokley, Wm. S.
Stone, Amasa.
Stone, Charles Henry.
Stone, Charles R.
Storey, H. M.
Story, Gertie.
Stout, Frank D.
Stricker, Charles P.
Strohn, C. B.
Strong, Nat.
Strong, William L.
Struven, Peter C.
Stuart, Edwin S.
Stuart, James P.
Stuart, John C.
Stuart, M. H.
Sudden, Robert G.
Sullivan, Dennis T.
Sullivan, John H.
Sullivan, J. J.
Sullivan, Timothy D.
Sumner, General.
Sun, Captain.
Sun, Delaware.
Sutton, Nat.
Sutton, Walter E.
Swain, David.
Swain, Julia Belle.
Swain, Verne.
Swan, Alden S.
Swenie, D. J.

Tacoma, City of.
Talbot, J. A.
Taft, President.
Tampa, City of.
Tanner, O. B.
Taplin, Frank E.
Taunton, City of.
Taussig, Felix.
Taylor, A. Brooke.
Taylor, Helen E.
Taylor, J. V.
Taylor, Moses.
Taylor, W. S.
Taylor, Wm. J., jr.
Taylor, Willard U.
Taylor, William H.
Teagle, W. C.
Teague, S. E.
Teal, J. N.
Terry, Edwin.
Terry, J. W.
Thayer, Eugene V. R.
Thomas, G. H. A.
Thomas, Hattie.
Thompson C. D.
Thompson, Carmi A.
Thompson, J. W.
Thompson, L. E.
Thompson, R. P., jr.
Thompson, Robert M.
Thompson, Smith.
Thompson, Thomas.
Thompson, Wm. Boyce.
Thorne, L. S.
Thorpe, Sarah.
Thurlow, Lewis K.
Thurston, Grace.
Tice, George S.
Tilford, W. H.
Timanus, E. Clay.
Timmins, John J.
Timmins, Thomas F.
Tisdale, H. G.
Toledo, City of.
Tollon, jr., F. J.
Tomkins, Calvin.
Tomlinson, G. A.
Townsend, Edward Y.
Townsend, R. G.
Tracy, Helen L.
Tracy, Kathleen.
Tracy, Mary T.
Tracy, Thomas.
Tracy, Walter.
Tracy, William J.
Tremper, Jacob H.
Treu, Martin.
Trigg, James N.
Trimble, Richard.
Trombly, José.
Troxell, J. Luther.
Truby, John M.
Truesdale, William H.
Tull, E. J.
Tully, Bart.
Tully, Eugenia.
Tupper, W. M.
Turner, J. J.
Tyson, Jesse.

Uhrig, Alex B.
Uhrig, Edward A.
Underwood, F. D.
Underwood, Frederick D.
Upham, Fred W.
Upson, Andrew S.
Upson, J. E.
Utley, E. H.

Van Alst, James.
Van Buren, President.
Van Cott, Cornelius.
Van Damme, Charles.
Van Dyke, J. W.
Van Ella, H.
Van Tuyl, Geo. C., jr.
Vansciver, Annie L.
Vare, William S.
Vasa, G.
Vaughn, S. E.
Voit, R. C.
Vernon, Belle.
Vernon, City of.
Vessels, O. H.
Via, James T.
Victory, Mercer.
Vinyard, Caroline.
Voight, Katie
Vosburg, Geo. R.

Wade, Caroline M
Wade, John L.
Wade, Wm. J.
Wadley, William M.
Walker, Elisha.
Walker, Harold.
Walker, Lizzie M.
Walker, Mary J.
Walker, T. C.
Wall, Harry M.
Wallace, F. M.
Wallace, James C.
Walsh, James P.
Walsh, Julius S.
Walters, Thomas.
Ward, Andrew J.
Ward, Flaurence.
Ward, L. C.
Ward, Thomas J.
Ward, Thomas L.
Warden, Wm. G.
Waring, O. T.
Warner, C. Blaine.
Warner, Charles M.
Warwick, W. H.
Warwick, W. J.
Washburn, Geo. W.
Washburn, U. F.
Washington, Gen'l.
Washington, George.
Washington, Martha.
Washington, State of.
Waterman, R. M.
Watson, C. W.
Watson, Harvey.
Watson, V. L.
Watt, James.
Watts, Albert E.
Wattson, Thos. B.
Wayman, M. D.
Weare, Portus B.
Weatherford, City of.
Weaver, John.
Webb, William H.
Webster, Daniel.
Webster, Lionel R.
Webster, Thomas B.
Weed, George E.
Weems, Georgeanna.
Weems, Sarah.
Welch, Willie.
Weider, John J.
Weller, Fred. W.
Weller, Sam.
Wells, Erastus.
Wells, Wm. A.
Wente, Robert C.
Wentworth, G. K.
West, George R.
Wharton, Joseph.
Wheeler, Daniel.
Wheeler, F. M.
Wheeler, Harry R.
Wheeler, M. D.
Wheeler, Major.
Wheeler, Thomas H.
Whigham, William.
White, Carl.
White, Glenn.
White, I. C.
White, Peter.
White, W. F.
Whiteley, Calvin.
Whiteman, W. H.
Whitlock, Charles M.
Whitney, H. M.
Whitney, James S.
Whitney, William A.
Whiton, Henry D.
Wickham, Wm. H.
Wickwire, Theodore H.
Wickwire, Theodore H., jr.
Widener, Peter A. B.
Wiggin, H. H.
Wigton, Edward N.
Wilcox, Annie L.
Wilcox, Leander.
Wilcox, Minot I.
Wilcox, Rowland H
Wild, H. C.
Wildi, John.
Wilkinson, Horace S.
Willard, F. S.
Willard, Jess.
Willett, Nellie.
Willett, Thomas.
Williams, Charles E.
Williams, G. W.
Williams, Geo. H.
Williams, H. D.
Williams, Henry P.
Williams, Homer D.
Williams, J. H.
Williams, J. L.
Williams, Jessie C.
Williams, Mary H.
Williams, Roger.
Williams, T. J.
Williams, W. H.
Williams, Wm. G.
Willis, Macy.
Wilmington, City of.
Wilmot, Maud.
Wilmot, W. G.
Wilson, Anna C.
Wilson, Captain Thomas.
Wilson, G. N.
Wilson, Jennie.
Wilson, John T.
Wilson, Mary V.
Wilson, Mathew.
Wing, Chas. C.
Winship, Edith Goddard.
Winslow, Louis M.
Winter, Herman.
Winthrop, Gov.
Wise, John.
Wise, P. H.
Witherbee, Walter C.
Wohlt, August.
Wolcott, M. C.
Wolf, William H.
Wolvin, Augustus B.
Wonson, J. W.
Wood, Beder.
Wood, General.
Wood, John A.
Wood, Joseph.
Wood, T. J.
Woodall, Fannie.
Woods, Elisha.
Woods, Frank.
World, Western.
Worth, John M.
Worthington, John.
Wright, H. E.
Wright, Homer C.
Wyker, J. D.
Wylie, Herbert G.
Wyllie, Alexander.

Yates, Harry.
Yerkes, William H., jr.
Yonkers, City of.
Yorke, Thomas J., jr.
Young, Coe F.
Young, Lavelle.
Young, Robert.

Ziesing, August.

PART IIa.—GAS VESSELS.

Adams, Henry F.
Adams, I. G.
Adams, J. Q.
Adams, M. C.
Adams, Mary.
Adams, Sam.
Adella, Ada.
Adeline, Julia.
Adell, Gladys.
Adkins, Stella.
Agnes, Mary.
Agnes, St.
Alario, Joseph.
Albaugh, George A.
Alburgh Springs Ferry, The New
Alces, Ethel.
Alfreda, Bertie.
Alice, Mary.
All, That's.
Allen, Clara.
Allen, Elsie.
Allen, Lee.
Allen, Stella.
Allinson, Nettie.
Allinson, R. T.
Alma, Bertha.
Alphonse, Mary.
Alvah, J. H.
Alyce, Lady.
Alzina, Young.
Ames, Elizabeth A.
Ames, J. W.
Ames, Layon S.
Ammon, P. L.
Amory, G. W.
Amos, Wm.
Amudsen, Roald.
Ana, Sveta.
Anacortes, City of.
Anderson, Bessie A.
Anderson, Olive M.
Anderson, T. W.
Andrew, A. Platt.
Andrew, Maud.
Ann, Betsy.
Ann, Eliza.
Ann, Elizabeth.
Ann, Mary.
Anne, Elizabeth.
Anne, Princess.
Annie, Alice &.
Armstrong, Marilla.
Arrow, Red.
Arsander, R.
Athens, Hudson.
Atkinson, Margaret.
Atwood, J. R.
Austin, City of.
Avetta, Helen.
Ayers, Frederick H

Baker, Benny W
Baker, F. J.
Baker, Frank A.
Baker, Franklin.
Baker, Janie.
Baldwin, Albert.
Ball, No. 4, Fred.
Ballenger, Ada.
Balster, George D.
Banks, Wm. T.
Barkley, R. C.
Barnes, F. C
Barnes, Irene.
Barnes, Iva S.
Barnes, Susie P.
Barron, Robert.
Basco, T.
Bateman, Edna E.
Bateman, Lena G.
Bateman, Luther.
Bateman, Walter.
Bates, George H.
Beal, Dana.
Beal, Sylvina W
Beale, Mary J.
Beary, James.
Bell, Blue.
Bell, Carrie.
Bell, Daniel.
Bell, Florence.
Bell, George C.
Bell, Ida.
Bell, Julia.
Bell, Linnie.
Bell, Lizzie
Bell, Lizzie D.
Bell, Lucy.
Bell, May.
Bell, Mollie S.
Bell, Nettie.
Belle, Allegheny.
Belle, Annie.
Belle, Cora.
Belle, Edna.
Belle, Ella.
Belle, Fannie.
Belle, Flora.
Belle, Ida.
Belle, Island.
Belle, Linnie.
Belle, Mae.
Belle, Ola.
Belle, Ruie.
Belle, Sally.
Belmont, Perry.
Benner, Eliza A.
Benner, Sherman S.
Bennet, J. E.
Bennett, Bartie.
Bennett, M. V.
Bennett, W. Gertrude.
Benton, John R.
Berke, Edw. H.
Bernard, Edgar.

Berry, Emma C.
Bertha, Lady.
Bichard, Emily F.
Biggs, W. S.
Bill, Buffalo.
Bill, Captain.
Billar, Samuel P.
Billo, George H.
Bird, Hattie M.
Bird, Lady.
Bird, Lillie.
Bird, May.
Bird, Sea.
Bishop, Amanda.
Black, Albert W.
Blackman, A. and E.
Blades, W. B.
Blaine, City of.
Blake, Ellen.
Blake, Lewis.
Blanch, Haddie.
Blanchard, R. W.
Blanche, Clara.
Blanche, Eva.
Blanche, Rosa.
Blankford, Wm. J.
Blum, Hermine.
Blum, Sarah.
Bly, Nellie.
Bond, George W.
Bond, Samuel C.
Booth, A.
Bould, Robert.
Bowden, Georgie C.
Bowen, Billy.
Bowman, Dorcas.
Boyd, J.
Boyle, Lela.
Bozman, L. H.
Bradford, C. L.
Bradford, J. and P.
Bradshaw, Julian T.
Braley, Charles.
Bramble, Eva.
Brame, A. A.
Brandt, Mathilde.
Brassford, Bertie.
Brewer, Viola M.
Bridges, Robert.
Brittain, Mollie
Britton, John A.
Broere, Franklin.
Broere, Mary M.
Brooks, J. W.
Brooks, Velma.
Bros., Gaskill.
Bros., Ramsay.
Broward, N. B.
Brown, Anna.
Brown, Annie.
Brown, Edna E.
Brown, Eugene H.
Brown, Harry C.
Brown, James E.
Brown, Jennie C.
Brown, Jerry.
Brown, Lutcher.
Brown, Ralph.
Brown, R. L.
Brown, Sarah.
Bruce, Naomi.
Bruce II, Naomi.
Brush, Geo. S.
Bryant, Lottie.
Bryson, Mabel E.
Buck, Ashley.
Buck, J. F.
Buckson, Laura M.
Budd, Goldy.
Bueno, Esta V.
Bunting, R. F. M.
Bunting, Wm. H.
Burger, H. B., jr.
Burgess, G. F.
Burke, Billie.
Burke, Catherine.
Burke, James M.
Burns, Etta M.
Burns, S. F.
Burns, Sam.
Burr, Ellen.
Burr, Forest.
Burrows, W. F.
Bush, Louisa.
Butler, Catharine M.
Butler, Catherine A.
Byers, J. C.

Cabot, G. L.
Callanan, L. J.
Callis, D. G.
Calvert, G. W.
Candage, Lois M.
Cannon, Maggie.
Carlisle, Mary.
Carmel, M.
Carroll, James.
Carroll, Thomas W.
Carter, Robert D.
Carter, Ruth V.
Carter, W. B.
Cary, Wm.
Caskins, Georgia A.
Cassidy, John.
Cassidy, J. C.
Chapman, Sarah B.
Chapman, Katharine M.
Chard, Samuel.
Charlotta, Ellen.
Chase, Minnie.
Cherry No. 2, S. A.
Chersina, Bella.
Childs, George W.
Chrutti, J.
Church, G. H.
City, Atlantic.
City, M.
City, Stockton.
Clare, Vida.
Clark, James R.
Clark, Wm. W.
Clarke, E. R.
Clarke, Harold.
Clarno, Ruth.
Clay, Henry.
Clayter, Annie L.
Clayton, E. A.
Clement, W. H.
Cleveland, Annie
Cleveland, Grover.
Clifton, Queen.
Cochran, John.
Clyde, Bettie.
Coats, Julia.
Cochran, Phebe.
Cobb, Love D.
Cod, Cape.
Coffin, Stella M.
Cole, J. C.
Collier, Captain.
Collier, Katie.
Collins, Mildred.
Colyer, C. Washington.
Combs, Clara.
Combs, Mary E.
Congdon, Thomas B.
Conklin, T., jr.
Connable, Frank L.
Conover, Zeph S.
Conway, E. S.
Coody, Wm.
Cook, Governor.
Coombs, J. N.
Cooney, Edith H.
Cooney, John A.
Cooper, Bella.
Cooper, Lillian C.
Cooper, S. J.
Corbin, Henrietta.
Corbin, Lidie F.
Corkum, Lois H.
Corwin, Horton, jr.
Coulbourn, Lena V.
Coulbourn, M. A.
Courtney, L. W.
Covert, Tillie.
Covington, Ella.
Cowan, Isabel.
Cox, Christie A.
Cox, Effie.
Cox, J. W.
Cox, Lina.
Cox, Wm. E.
Craft, Florence M.
Craig, Ailsa.
Crane, Rhoda E.
Crawford, Wm.
Creamer, Gladys L.
Creamer, T. R.
Cree, Bernice.
Creef, Hattie.
Creef, Herbert A.
Creighton, Vernon J.
Cressie, Daniel.
Creswell, R. J.
Cribbey, Grace M.
Crie, Harriet A.
Crossell, W. W.
Crowell, Wm. W.
Cruise, Robinson.
Cruz, Mary Francis.
Culbert, Belle W.
Culver, Minnie F.
Culver, Sadie E.
Cummins, J. A.
Cuneo, G. W.
Curran, Lauretta.
Curry, William.
Curtis, E. U.
Curtis, Marion L.
Curtis, Mary F.

Dailey, G. W.
Daly, Edward M.
Daly, F. A.
Dan, Capt.
Dan II, Capt.
Dandy, Jim.
Danes, A. S.
Daniels, Maggie.
Daniels, E. R.
Darling, Grace.
Darling, Ruth.
Date, May.
Daughdrill, A. H.
Davidson, William H.
Davis, Catharine.
Davis, Charles H.
Davis, H. J.
Davis, Julia.
Davis, M. B.
Davis, Maggie.
Davis, Maggie E.
Davis, Mimie.
Davis, Minnie.
Davis, Ray.
Davis, Ruby L.
Davis, Wm. C.
Davis, Winnie.
Davison, Edith.
Dawson, Anna M.
Day, Charles A.
Dayton, Lillie B.
Dayton, L. J.
Dean, Daisy.
Dean, Lillie.
Dean, Mary J.
Deck, Irene.
Decker, Freddie W.
Decker, Jennie F.
Decker, Sylvester.
De Boer, Elizabeth.
De Costa, Eleanor.
De Costa, Gertrude.
De Costa, Josephine.
De Costa, Mary.
Deen, Marial.
Deery, H. A.
Delano, Clara M.
Della, Emma.
Del Mar, Flora.
Delmas, C. H.
Dennis, James T.
Denny, Samuel M.
Denson, James.
Denton, Grace M.
Dewey, John M.
Dew Ramsey, Capt. Frank.
Dey, C. P.
Dey, Nellie B.
Dick, Capt.
Dick, Emma.
Dickerson, E. S.
Dickson, E. P.
Did, Katy.
Diersson, F.
Dillon, Lou.
Dixon, J. R.
Dixon, M. C.
Dixon, Matilda J.
Dize, John W.
Dohrn, Anton.
Dolliver, C. A.
Donovan, Wm.
Doran, Louise C.
Doris, Anna.
Dorn, Lillian.
Dougherty, John F.
Doughty, Alice M.
Douglas, B. A.
Douglass, Virginia.
Dowell, S. L.
Drannek, C. W.
Driggs, Edmund.
Dryden, Edith M.
Du Bois, Francis S.
DuBois, John E.
Du Havre, Ville.
Dunbar, G. S.
Duncan, Commodore.
Duncan, Hattie L.
du Pont, Alexis I.
Dupuy, C. O.
Durm, Katie.
Durrua, Mary F.
Dutra, Jessie.
Dutton, B. B.

Earles, Betty.
Eaton, Helen F.
Edgington, Belle C.
Edmunds, J. Henry.
Edwards, E. Warren.
Edwards, Elizabeth.
Eldert, Sarah.
Eldridge, Lady.
Elizabeth, Anna.
Elizabeth, Jane.
Elizabeth, Mary.
Elizabeth, Sarah.
Ella, Mary.
Ellen, Fanny.
Ellen, Flora.
Ellen, Mary.
Elliott, J. C.
Ellis, Herman.
Ellwood, Alvah.
Elsey, R. N.
Elsie, Laura.
Elsie, Mary.
Elsie, Reba.
Emanuel III, Victor.
Emma, Carrie.
Emma, James.
Emma, Hilda.
Emma, Lady.
Emma, Lizzie.
Emmet, Joe.
Emson, Christian D.
Endress, Ora.
English, Elvina.
Enos, Laura.
Enos, Malicia.
Eppinger, H.
Erricsson, John A.
Erwin, Nellie.
Eschler, G.
Estell, Birdie.
Estelle, Hazel.
Estelle, Iona.
Estelle, N.
Esther, Queen.
Ethel, Mary.
et Noir, Rouge.
Etta, Frances.
Etta, Mary.
Eure, C. T.
Eurich, William.
Eustis, City of.
Evans, Holden.
Evans, Isaac.
Evans, Johnson.
Evans, Pearl D.
Evelyn, Lady.
Evelyn, Mary.
Everett, City of.

Fair, Annie.
Fallon, John J.
Fallon, Mary T.
Fass, Isaac.
Fass, Marcus.
Faulkner, C. L.
Faulkner, Joseph L.
Faunce, Mary S.
Faust, Tony.
Favorite, W. F.
Feddeman, C. W.
Feeney, John.
Felton, Rebecca L.
Fentress, W. S.
Feresa, Maria.
Fern, Fanny.
Ferry, City.
Ferry, South.
Fillmore, Amanda W.
Finley, J. J.
Finney, Wm. H.
Fisalia, Katie.
Fish, King.
Fish, L. I.
Fish, Lady.
Fisher, Bud.
Fisher, Meredosia.
Fisher, Wm.
Fiske, Bessie.
Fitzsimmons, M. J.
Flaherty, Ella.
Flaherty, J. B.
Flavell, Mattie P.
Fleet, Queen of the.
Fleet, Samuel.
Fletcher, Mary.
Fletcher, Spencer D.
Fletcher, Theo.
Fletcher, T. F.
Fletcher, W. A.
Fling, Arthur R.
Florence, Anna.
Florence, Annie.
Florence, Lady.
Flower, May.
Flyer, Catalina.
Flyer, Williamette.
Foam, Sea.
Foch, Marechal.
Foggie, J. W.
Folson, Frank.
Ford, A. Lincoln.
Ford, Charley.
Ford, Harry.
Fordham, Grace.
Forsythe, L. and R.
Fort, Tom.
Foss, Lillian D.
Foster, C. H.
Foster, Dorothy.
Foster, Susie.
Fountain, Linwood.
Fowle, Daniel G.
Fowler, W. E.
Fox, Della.
Fox, John.
Frances, Carolyn.
Frances, Emma.
Frances, Julia.
Frances, Mary.
Frank, Henry.
Frank, Ida.

Frank, George &.
Frazer, A. C.
Freeman, Gracie E.
French, Orvid F.
Frome, Anna M.
Froment, Alex.
Fuerstein, Louis.
Fuller, Wilford W.
Fulton, Robert.
Furman, George H.

Gallup, N. S.
Gamble, Edward S.
Gamage, Laura E.
Gandy, E. R.
Garrett, C. P.
Garrison, Grace B.
Garrison, Virgie.
Gaskill, Leola B.
Gault, J. A.
Gawthrop, Charles S.
Gay, Lady.
Geary, Dorothea M.
Geer, Nellie.
Gehn, John.
Genever, Lottie.
George, Joseph.
Gerber, Estelle.
Gertrude, M. K.
Gertrude, M. S.
Gibbs, Rufus M.
Gilbert, Fred.
Giles, A. P.
Giles, Wm. Trickett.
Gillett, James N., jr.
Gilliam, T. Q.
Gilliken, U. M.
Gillis, A.
Gilman, Edward R.
Girl, American.
Girl, Gypsy.
Givan, H. C.
Glass, Pete.
Glennan, E.
Go, Let's.
Godfrey, Annie.
Godman, F. L.
Gold, Anna.
Goldish, L.
Goodsell, Ann G.
Goose, Grey.
Goose, Snow.
Goose, Wild.
Goose, Wild.
Gordon, F. W.
Gordon, Oscar.
Goss, Blanche Viola.
Goudy, Mildred.
Goulart, Laura.
Goulart, Mary P.
Grace, E. C.
Grace, Lady.
Grady, Henry W.
Graham, T. W.
Graham, William.
Grandet, Eugenie.
Grannis, Carrie.
Grant, General.
Grant, Lydia.
Grant, Ralph K.
Gray, Alma.
Gray, Elmer E.
Grebb, Nellie L.
Green, C. H.
Green, Nettie.
Green, Rody.
Greiling, Robert.
Griffin, Grace.
Griffin, Jennie.
Griffing, Cora L.
Griffith, William J.
Groah, Ada.
Grosse, Margaret.
Grueby, Frances S.
Gull, Sea.
Gully, Mary E.
Gunby, Lelia.
Gunby, L. W.
Gunderson, Ellen.
Gunn, K. A.
Guthrie, A. M.
Guyon, Lady.
Gynt, Per.
Gypsy, My.

Haggett, Marion.
Hagler, J. P.
Haig, General.
Haines, A. T.
Halbert, Dorothy.
Haley, Annie T.
Halford, R. G.
Hall, Geo. W.
Hall, Hattie E.
Hall, Mildred.
Hall, S. C.
Hall, Susie.
Hamilton, Lady.
Hamblen, Bessie.
Hammond, Natalie.
Hand, C. W.
Hand, L. R.
Handy, V. P.
Hanlon, Helen C.
Hanlon, Marie L.
Hanlon, Mary.
Hanna, J. D. C.
Hanson, Mary.
Hardy, Virginia.
Harford, Evelyn.
Harms, Sophie.
Harper, H. T.
Harrington, Fannie T.
Harrington, Francis.
Harrington, W. E.
Harris, Lillian M.
Harris, Rebecca J.
Hart, Joseph.
Hartman, Maggie V.
Harvey, C.
Harvey, Emma.
Harvey, Geo. L.
Haskell, Lillian H.
Hastie, R. M.
Havens, Chas. C.
Haverstick, J. B.
Hawk, Black.
Hayes, Sam.
Haynes, A. T.
Hays, Ed Ryan.
Hayward, Fannie E.
Hayward, M. Blanche.
Hazel, Maud.
Hearn, Bayard.
Hearst, William R.
Heath, Gardner.
Heck, N. H.
Hegeman, B. H.
Hegg, E. A.
Heinley, J. and C.
Helen, R. E.
Helen, Annie H.
Helen, Lady.
Hellen, Maud.
Henkle, E. J.
Henrietta, Queen.
Henry, Frank D.
Henry, John.
Hergert, F. C.
Hermann, C. T.
Heron, Leona.
Hickman, Thomas, jr.
Hicks, Adelia.
Higgins, John W.
Hilda II, Lady.
Hilderbrandt, H. F.
Hill, Commodore J. G.
Hill, The Albert.
Hilzheim, Dorothy.
Hilton, J. M.
Hinote, T. A.
Hirsch, Gilbert.
Hitner, Ella E.
Hodson, Clarence.
Holland, W. J., jr.
Holmes, Mary B.
Home, Island.
Hood III, Robin.
Hope, Clarise.
Hopkins, C. W.
Hornsby, Luther.
Horton, G.
Horton, Mabel E.
Houghwaut, Theodore.
Houk III, R. T.
Hour, Idle.
Housman, J. I.
Hover, Ira W.
Howard, Stanley.
Howard, S. T.
Howell, Forrest G.
Howlett, M. P.
Howlett, Maggie A.
Howlett, Thomas F. J.
Hoy, W. H.
Hubby, Turner E.
Huff, Ethel S.
Hughes, John T.
Hughes, T. H.
Hull, C. R.
Hulse, Edna H.
Hume, William I.
Humphrey, James.
Humphreys, H. R.
Hunter, F.
Hunter, Robbie.
Hupper, Jennie A.
Hurst, Edgar.
Hurst, T. C.
Hyman, Mac.

Ida, Eva.
Imp, Sea.
Inman, Myra.
Irene, Helen.
Isle, Bay.
Isle, Fairy.
Issena, Princess.

Jack, Captain.
Jack, Yankee.
Jackson, Hazel M.
Jackson, Stonewall.
Jacoby, Samuel C.
James, Arthur.
James, Howard.
James, Lelia.
James, Robert.
Jane, Eva.
Jane, Leander.
Jane, Mary.
Jane, Phillis.
Jane, Sarah.
Jane, Willie.
Janette, Irma.
Jay, Clark W.
Jay, Lady.
Jayne, George.
Jean, Bonnie III.
Jean, Emma.
Jean, Mary.
Jeanette, Hazel.
Jeffrey, L. A.
Jewell, Mabel.
Jewell, William H.
Jiggs, Maggie.
Jo, Mary.
Joe, Big.
Joe, Captain.
Joe II, Capt.
Joe, Little.
John, St.
Johnson, A. B.
Johnson, H. A.
Johnson, Annie.
Johnson, Jennie.
Johnson, Jesse.
Johnson, John D.
Johnson, Nell.
Johnson, S. E.
Johnson, Sophia.
Johnson, Walter M.
Johnson, Willie N., jr.
Joline, D.
Jones, C. O.
Jones, Edna M.
Jones, Fred.
Jones, H. B.
Jones, John.
Jones, K. C.
Jones, Paul.
Jones, Thomas P.
Josie, Jennie and.
Joslin, Paul C.
Joubert, General.
Jubb, Thomas F.

Kahler, Tryne.
Kalmbach, Albert C.
Kane, Winnie.
Katt, Kra y H.
Keegan, Joseph J.
Keeley, John, jr.
Keeney, T. Y.
Kelley, W. A.
Kelsor, William.
Ken, Mary.
Kennedy, Chester A.
Kern, C.
Kettner, Bill.
Key West, City of.
Killman, Wm. H.
Kimball, Annie F.
Kimball, H. A.
King, C. H.
King, Elizabeth M.
King, James E.
King, Lena.
King, Lucy.
King, Oil.
King, Pearl.
King, Valley.
Kirk, S. C.
Kling, August, sr.
Knapp, Joseph C.
Knox, John.
Koehler, K. M.
Koeln, Annie K.
Kuppersmith, W. M.

Lady, Sea.
Lafayette, City of.
Lake, David R.
Lake, Deep.
Lake, F. H.
Lake, Queen of the.
Lake, T. W.
Lake, Wenham.
Lamson, Katie C.
Lanaux, Jules J.
Lane, George E., jr.
Lane, Josie.
Lane, Sammy.
Langford, W. G.
Langhammer, Ernst.
Lankford, Milton S.
Lark, Stephen.
Larsen, Anne J.
Latham, Benjamin W.
Lathrop, J. W.
Laura, Annie.
Laura, Reta.
Laurie, Annie.
Laviolette, G. F.
Lawry, Hattie E.
Lawrence, Emma.
Lawrence, Frank.
Lawrence, Jos., jr.
Lawson, Dola.
Lawson, Sarah F.
Leah, Hazel.
Leah, Verna.
Lee, Alice.
Lee, Alma.
Lee, Bob.
Lee, Carrie.
Lee, Clara.
Lee, Ella.
Lee, Eva.
Lee, Gracie.
Lee, Isabel.
Lee, Louis.
Lee, Lucy.
Lee, M. J.
Lee, Maggie.
Lee, Mamie.
Lee, Mollie.
Lee, Nancy.
Lee, Percy.
Lee, Rob't. E.
Lee, Roxie.
Lee, Steelman R., jr.
Lee, Zelpha.
Leigh, B. W.
Leigh, Eva.
Leland, Arthur.
Leland, Fred.
Lemon, Molly.
Lena, Princess.
Lena, Rosa.
Lenora, Mary.
Leon, Jorge Bird.
Leona, Nellie.
Leonard, John.
Leonard, Mollie V.
Leppert, Joe.
Leslie, Lizzie E.
Leslie, Hope.
Lester, Olive C.
Lew, Captain.
Lew II, Capt.
Lewis, Jessie.
Lewis, J. & M.
Lewis, Stella I.
Lightheiser, Edna D.
Lillian, Eva.
Lillian, Martha.
Lincoln III, President.
Lindsay, H.
Livingston, Herman.
Lloyd, O. S.
Lockerman, W. J.
Logan, Jennie G.
Logan, Martha.
Lois, Annie.
Long, Anna.
Long, S. F.
Lord, Mary M.
Lore, Richard D.
Lore, Theo. R.
Loro, William C.
Loring, Hattie.
Lorraine, Phyllis.
Los Angeles Fire Boat No. 1, City of.
Lou, Mary.
Louise, Anna.
Louise, Annie.
Louise, Bessie.
Louise, Edith.
Louise, Eleanor.
Louise, Elsie.
Louise, Emma.
Louise, Ethel.
Louise, Helen.
Louise, Mamie.
Louise, Mary and.
Lounds, Ida Bell.
Lowe, R. L.
Lowe, Helen.
Lowell, Ernest.
Lowery, H. C.
Lowery, W. J.
Lucas, Erna M.
Luce, B. D.
Luck, Lady.
Ludlow, Henry.
Luke, Young.
Lulu, Hattie.
Lundy, Frederick.
Lundy, R. C.
Lupton, M.
Lyerly, Capt.
Lyle, Rowena.
Lynde, Charles W.
Lynn, Victor.
Lyons, J. Harry.

Mc, Bea.
Mc, Harry.
Mc, Hattie.
McAdow, P. W.
McClean, Carrie E.
McClellan, George B.
McColl, Helen.
McCune, Ada.
McDaniel, Edward.
McDonagh, M. P.
McDonald, D.
McDonald, Margaret.
McDonald, Wallace A.
McGinnis, Harry.
McGovern, Helen.
McGowan, Jack.
McIntosh, W. A.
McIntosh, S. P. No. 2.
McKenzie, Marguerite S.
McKenna, Jas. F.
McKinley, William.
McKown, Veda M.
McLain, Lottie B.
McLain, Martha E.
McLoon, Adelle.
McLoon, Louise.
McLoon, Marion.
McLoon, Pauline.
McLoon, Silas.
McMullen, O.
McNeill, C. A.
Mable, Gertrude.
Mable, Hildur.
Mace, A. V.
Machen, L. W.
Mack, Annie T.
Mack, John.
Madden, Frank H.
Madeleine, M.
Mae, Annie.
Mae, Ella.
Mae, Lola.
Mae, Phebe.
Mae, Una.
Mae, Zita.
Magnus, Jos. A.
Mahon, M. S.
Male, Annie.
Male, Bertha.
Mallison, C. H.
Maloney, Rose.
Malony, Mary.
Manana, Pasado.
Manee, A. and W.
Marcellous, John.
Marchant, Florence E.
Margarette, Emily.
Maria, Josephine.
Marie, Ella.
Marie, Florence.
Marina, Casa.
Marion, Alice.
Marion, Ethel.
Marion, Helen.
Maris, Stella.
Marks, M. M.
Marsh, J. D.
Marsh, W. E.
Marshall, Angie L.
Marshall, Ellen T.
Marshall, G. B.
Marshall, Governor.
Marshall, Ira.
Marshall, J. H.
Marshall, J. M.
Marshall, Louise B.
Marshall, Mary A.
Marshall, R. W.
Marston, Clara A.
Martin, Dr.
Martin, Emma R.
Martin, Eva M.
Martin, John.
Martin, Lady.
Martin, Michael.
Martin, Paul.
Martin, Ruth M.
Martingale, Thomas.
Maru, Hakko.
Maru, Hecla.
Maru, Kasuga.
Maru No. 4, Kotobuki.
Maru No. 5, Kotobuki.
Maru, Taiyo.
Marvin, Minnie.
Mary, Rose.
Mary, Alice and.
Mason, Charles B.
Mason, M. A.
Masricano, Marina.
Matsen, Jessie.
Maud, Alice.
Maud, Lady.
May, Ada.
May, Addie.
May, Alice.
May, Allie.
May, Alma.
May, Annie.
May, I. Anna.
May, Celesta.
May, Clara.
May, Dola.
May, Edna.
May, Ella.
May, Ellen.
May, Elsie.
May, Elva.
May, Emily.
May, Erma.
May, Etta.
May, Eva.
May, Flora.
May, Flossie.
May, Hazel.
May, Julia.
May, Lady.
May, Lena.
May, Leola.
May, Lessie.
May, Lettie.
May, Lillian.
May, Lily.
May, Lucy.
May, Lura.
May, Minnie.
May, Myrtle.
May, Nannie.
May, Nella.
May, Nellie.
May, Nettie.
May, Reba.
May, Ruby.
May, Viola.
May, Virgie.
May, Virginia.
May, Zilla.
May H., Ida.
Mayhew, Fred C.
Mayo, Admiral.
Mead, E. F.
Mears, Madalene F.
Meek, J. H.
Meekins, D. R.
Meerwald, Martha.
Mehrer, John E.
Meister, C. A.
Merrill, Nina R.
Meta, Nellie.
Metzgar, Peter.
Mildred, Ida.
Mildred, Ruth.
Miles, G. Frank.
Miller, Ida L.
Miller, Roscoe S.
Miller, W. B.
Millett, Gladys.
Mills, Austin L.
Mills, Edward.
Mills, John L.
Mills, Leland.
Minch, B. H.
Mine, Mate-O-.
Minerva, Mary.
Minor, J. D.
Mitchell, Maggie.
Mitchell, Minnie.
Mitchell, Nettie K.
Moger, Minnie L.
Moller, Maud.
Monroe, James.
Moore, Annie.
Moore, E. E.
Moore, Gladie.
Moore, Hazel D.
Moore, J. P.
Moore, J. T.
Moore, Ruby.
Moore, S. E.
Moore, W. C.
Moore, W. E.
Moore, W. O.
Morehead, Catherine.
Morehead, Mary G.
Morgan, Elisha.
Morgan, H. S.
Morgan, J. Willard.
Morgan, W. D.
Morrill, Calista D.
Morris, Melvin.
Morse, Fairbanks.
Morse, Maud B.
Morse, Wilbur A.
Morse, William A.
Morton, Bertha L.
Mosquita, Mary P.
Mott, Geo. H.
Muggah, J. P.
Muir, Flossy M.
Muir, William T.
Muir, W. L.
Mulford, D. P.
Mulford, Sarah M.
Muivey, James.
Munroe, Frank.
Murdock, Lawrence.
Murley, Helen E.
Murphy, J. W.
Murray, James J.
Murray, Eretha.
Murrow, J. S.
Myers, Maggie S.
Myrtle, Ella.

Naples, City of.
Narup, Louise.
Nash, R.
Nash, G. V.
Nashua, City of.
Neal, Anna W.
Negus, Hattie L.
Nell, Little.
Nelson, Arlyn.
Nelson, Evelyn.
Nelson, Mabel.
Newark, Port.
Newcomb, Rebecca M.
Newcombe, Ida.
Newhouse, Oscar.
Newton, Alice M.
New Orleans, City of.
Nicholls, F. T.
Nickelson, Julia.
Nickerson, Sadie A.
Nielson, E.
Nixon, Annie M.
Noble, Ella.
Nooney, Robert B.
Nora, Annie.
Norris, Helen Louise.
Nunan, Angeline C.
Nunan, Elizabeth W.
Nunan, Richard J.
Nunan, Sadie M.
Nutter, Melvin D.
Nyvenheim, A. Von.

Oak, White.
O'Brien, J. Ed.
Ockers, Adelia.
Ockers, Jacob.
Ockers, Jennie.
Ockers, Lue.
Ocola, City of.
Odd, City of.
Odell, Bernice A.
Ogden, Jeremiah N.
O'Hara, Mary E.
Olaf, Prince.
Olav, Prince.
Oles, J. G.
Oliver, Flora L.
Oliver, Thomas E.
Olsen, Irving D.
Olson, Emma S.
O'Neil, Sarah.
Orleans, City of.
Osler, Elmer E.
Osler, Emma S.
Osler, Willard K.
Osborn, W. T.
Ostrom, L. V.
Otto, Annie.
Owen, J. J.

Paden, Kate, No. 2.
Page, Polly.
Page, Polly H.
Palermo, City of.
Palmer, Clara A.
Palmer, Nina.
Palmer, Robert.
Pan, Peter.
Parker, Herbert.
Parker, John W.
Parks, A. E.
Parks, Annie P.
Parks, E. J.
Parks, J. T.
Parks, Sadie M.
Parnell, Fannie.
Parsons, Dorothy A.
Parsons, Isabel.
Pascagoula, City of.
Pat, Princess.
Patch, Dan.
Patrol, P. D.
Patterson, J. D.
Paul, R.
Pauline, Cornelia.
Payne, Helen.
Payne, O. W.
Paynter, Peter R.
Peace, C. W. & S.
Pearl, Effie A.
Pearl, Lavinia.
Pearl, Rosa.
Pease, Geo. C.
Peck, Gessner.
Peck, Stewart.
Pendle, Mabel.
Penn, William.
Penney, J. F.
Pennington, B. C.
Penny, Ethel B.
Penrose, J. F.
Penton, D. H.
Pere, Le Bon.
Perew, Phillip.
Perin, Clifford.
Perry, Louise.
Pershing, G.
Pershing, Gen.
Peterson, C. J.
Peterson, Helen.
Peterson, Henry C.
Pettis, Frank C.
Pettis, Janice D.
Pettis, John G.
Pettygorve, Lizzie.
Phillips, Anita.
Phillips, Etta V.
Phillips, Gracie.
Phillips, Helen.
Phillips, J. W.
Phillips, Nora.
Phoebus, Beulah C.
Pickert, Stella.
Pinkett, Joe.
Pitman, Roxie.
Pitt, William.
Place, Isabelle.
Plant, Oyster.
Pleasure, Bit-O-.
Popham, George.
Poplar, City of.
Porter, Jessie.
Port Orchard, City of.
Post, Gracie and Salome.
Potter, Bulah.
Powell, Fannie.
Powell, John T.
Powell, Nettie C.
Powell, R. W.
Power, Lena.
Power, Lion.
Prescott, Fannie E.
Preston, Edward.
Price, H. C.
Price, Lewis M.
Priscilla, Mary.
Prout, Ida M.
Prouty, C. R.
Pulaski, Count.
Pulitzer, Joseph.
Purton, Euphemia.
Putnam, George P.

Quay, M. S.
Queen, Sea.
Queen, Valley.
Quinn, Egbert L.

Raike, Harry.
Ramsey, Frank Dew.
Rasmussen, A.
Rasmussen, Dora.
Ray, Beulah.
Ray, Ivah.
Raye, Margaret.
Raymond, Paul.
Raynor, Susie C.
Rea, Lulu.
Rebecca, Joyce.
Redding, Charles, Jr.
Reed, Emma K.
Reed, Fanny.
Reed, John.
Reed, Laura.
Reed, W. H.
Reeder, Alice H. H.
Reeves, A. and A.
Reeves, Jennie.
Reidal, W.
Reyner, Harry.
Rhea, Richard.
Rhodes, Richard.
Rhodes, Virginia.
Richardson, James E.
Richardson, Ruth.
Rideout, Ruth M.
Riggin, Addie S.
Riggin, B. T.
Riggs, Eliza C.
Riley, Ben.
Riley, Maggie.
Ring, Blanche.
Ritch, William M.
Ritchie, W. L.
Roach, W. J.
Roads, Hampton.
Robb, Hazel.
Robbins, Ella E.
Robbins, Hammitt L.
Robbins, Hattie B.
Robbins, Henry S.
Robbins, Lizzie J.
Robbins, Wm. H.
Roberts, Edward J.
Roberts, George.
Roberts, O. P.
Roberts, Wentz L.
Robertson, D. E.
Robin, Cock.
Robins, Albert K.
Robins, John B.
Robinson, Mildred.
Robinson, Nora B.
Robinson, Louisa B.

Rock, Capt. Chas.
Rodes, Gertie.
Roe, H. K.
Rogers, F. W.
Rogers, H. F.
Rogers, Henry S.
Rogers, Herman L.
Rogers, S. V.
Rohan, Phil A.
Rome, City of.
Rooks, Sarah M.
Roork, R. S.
Roosevelt, Teddy.
Roosevelt, Theodore.
Roper, Alice.
Roper, W. T.
Rora, Donna.
Rose, Gladys D.
Rose, Helen.
Rose, Iva.
Rosenbaum, Florence.
Ross, Charlie.
Rotolo, S.
Roy, Chauncey.
Roy, Rob.
Roy, Rob II.
Rowe, N. A.
Rowe, William H.
Ruark, A. W.
Ruark, Lucy R.
Ruby, G. W.
Russ, Watt N.
Russell, Ben.
Russell, C. F.
Russell, H. A.
Russell, Nellie.
Russell, Robert.
Ruth, Mary F.
Ruth, Osha.
Ryan, Geo. D.

Sack, Emma L.
St. Mary, City of.
Saddler, Carey.
Saltillo, City of.
Sam, Capt.
Sam II, Capt.
Sammis, Madalene.
Samos, Fannie.
Sanford, J. W.
Sark, Cutty.
Sauvage, Ole.
Sawyer, Nora D.
Saxton, Elisha.
Scearcy, B. F.
Schafer, Walter W.
Schall, Edgar M.
Schenk, Edward.
Schley, Admiral.
Schnatterly, J. M.
Schoch, Elvina E.
Schoch, Helen May.
Schock, George Y.
Scoffield, Fannie.
Scott, Helen.
Scott, Lula.
Scott, William.
Screen, Silver.
Scout, Boy.
Sears, Emily.
Sears, Olivia.
Seline, May.
Seymour, Robert G.
Shane, Carrie L.
Sharp, Adella.
Sharp, Sarah T.
Sharp, Mary A.
Sharpe, Wm. H.
Sharpless, Mary C.
Shaw, Larnie B.
Shelton, Sam W.
Shepherd, W. J.
Sheppard, James O.
Sheppard, Mary F.
Sheppard, Mayme.
Sheppard, R. D.
Sherburne, H. N.
Sheridan, Gen'l.
Sherman, Anna.
Shima, Geo.
Shipley, J. V.
Shores, Clara E.
Shores, Martha A.
Shoyer, S. E.
Shull, Ada C.
Shull, John L.
Sidney, City of.
Silse, Ellen.
Silva, Elsie G.
Silva, Helja.
Silverra, Leonora.
Simmons, Florence E.
Simmons, Gladys B.
Simple, Sam.
Sims, Admiral.
Sinnett, Wesley W.
Sisson, J. H.
Sisters, Four.
Sisters, Seven.
Sled, Sea.
Smeed, Edward H.
Smith, A. D.
Smith, A. M.
Smith, Albert.
Smith, Alonzo E.
Smith, Annie A.
Smith, Benjamin A.
Smith, C. B.
Smith, Daisy E.
Smith, Eva.
Smith, E. E.
Smith, E. L.
Smith, Francis.
Smith, Francis P.
Smith, Harrison T.
Smith, John C.
Smith, J. K.
Smith, John W.
Smith, Katie B.
Smith, Lillie D.
Smith, Lucy E.
Smith, Mary R.
Smith, M. E.
Smith, Nettie B.
Smith, Robert H.
Smith, W. W.
Smith, Walter R.
Smithers, C. G.
Smoot, French.
Snellenburg, J. J.
Snipe, Jack.
Sofield, C. S.
Somers, Alvin C.
Somers, E. T.
Somers, Emma W.
Somers, G. A.
Somers, S. W.
Sommers, Richard W.
Sooy, Dan.
Soper, Myrtle.
Soper, Little.
Sours, Bolly.
Spalding, Gussie B.
Spencer, Charles.
Spicer, Lillie G.
Sprague, Lina.
Spreg, H. P.
Springfield, City of.
Spurling, Elva L.
Stagmaier, John.
Stallings, William T.
Standish, Rose.
Stanley, Helen.
Stanley, Lizzie A.
Stanley, Nellie M.
Star, North.
Star, Red.
Starr, W. B.
Steele, Helen C.
Steele, J. H.
Stella, Magnolia.
Stella, Maris.
Stella, Moris.
Stender, F. C.
Stephens, Lon V.
Sterling, Charles L.
Sterling, Ella L.
Sterrett, A. W.
Stevens, J. H.
Stevens, Mark.
Stevenson, T. E.
Steward, C.
Stewart, Glendy.
Stiles, Grace.
Still, J. H.
Stinson, R. B.
Stirling, A. G.
Stolen, J. J.
Strickland, Ella.
Strong, Annie.
Stuart, John.
Sue, Mary
Sullivan, Alex J. III.
Sunde, Norman.
Swift, Rodman.

Taft, Helen.
Talmage, Maud E.
Taulane, Alonzo.
Tawes, James C.
Taylor, D. Neer.
Taylor, Jessie.
Taylor, J. S.
Taylor II, R. J.
Taylor, R. W.
Taylor, R. W., jr.
Taylor, T. M.
Taylor, Thos. E.
Taylor, Walton L.
Tell, William.
Temple, Flora.
Temple, Louise.
Tennison, Wm. B.
Terrell, Otis D.
Terry, Anna C.
Terry, G. S.
Terry, L. F.
Terry, Ruby.
Test, Acid.
Thacher, Eben A.
Theckla, G.
Thomas, Katy.
Thomas, Ned.
Thomas, Samuel.
Thomas, W. E.
Thompson, Edith M.
Thomassen, Sarah.
Tibbetts, Vinal H.
Timer, Old.
Timpson, James.
Tide, Ebb II.
Toad, Golden.
Tobey, N. D.
Tod, Helen.
Todd, J. P. II.
Todd, Major.
Todd, S. J.
Tolley, Naomi R.
Tolman, Leila E.
Tomkins, Watson.
Torrey, Nellie.
Totman, Lewis C.
Townsend, W. J.
Townsend, Estella.
Townsend, Phoebe B.
Toy, San.
Travers, E. F.
Treadwell, Jennie.
Tresselt, A. C.
Trotman, M. B
Truelson, Chas.
Truslow, S. W.
Tucker, Jennie.
Tucker, M. T.
Tull, Bertie E.
Tull, E. James.
Turner, C. W.
Tyler, Mattie L.
Tyler, Myrtle E.
Tynan, Buster.

Underhill, Gerard.
Upshur, Wm. M.
Urchin, Sea.
Uron, George.
Utz, Robert M.

Vagabond, Beloved.
Vail, John H.
Vandiver, Murray.
Van Dusen, Olive B.
Van Duzen, B. M.
Van Name, Lydia.
Van Name, Sophia.
Van Wyen, J.
Vandal, Wm.
Vanderburg, G.
Vandrenil, E. J., jr.
Veale, William.
Velaluka, Kap.
Velma, Ada.
Venable, Manie T.
Venn, Katie.
Vetra, Richard J.
Viator, Rita A.
Vickers, Sarah E.
Virginia, Alice.
Virginia, Edna.
Virginia, Emma.
Virginia, Louise.
Virginia, Princess.
Virginia, Rhoda.
Vreeland, A. E.
Vreeland, C. A.

Waddell, H: A.
Wade, Maggie W.
Wagner, Honus.
Wahl, C. F.
Wainwright, G. C.
Walker, Alice E.
Walker, Clara E.
Walker, W. H.
Wallace, Benjamin M.
Wallace, Chas. S.
Wallace, Gracie C.
Wallace, Grace M.
Waller, Bessie.
Walling, A. W.
Walter, John R.
Walton, Izaak.
Walton, Mary J.
Walty, E. H.
Ward, Florence.
Ward, Lida.
Ward, Mary.
Warner, Eleanor A.
Warner, Joseph.
Warner, Wm. L.
Warren, Florence.
Warren, Henry.
Warren, J.
Warren, Mary K.
Washington, George.
Watson, Angie B.
Watson, Charlie.
Watson, L.
Watts, G. W.
Wave, Crystal.
Waverley, R.
Wax, Toddy.
Webb, W. M.
Weber, M. O.
Wefing, Lillian.
Weir, Winant W.
Wells, Evey.
Wesley, Lewis.
West, Gloria.
West, Golden.
West, Governor.
Westerbeke, Edward.
Westman, Katie C.
Weston, Frank.
Wheatly, Georgia E.
Wheeler, J. W.
Wheeler, Joe.
Whitaker, A. E.
White, Alma.
White, Bob.
White, B. M.
White, J. F.
White, John J.
White, John T.
White, Lillian.
White, Lizzie J.
White, Lottie.
White, Nannie P.
White, Therese.
Whiting, Carrie L.
Whiting, Gladys.
Wicks, Jennie.
Wilcox, Major.
Wilder No. 2, Jim.
Wilds, George.
Wiley, J. A.
Wilkin, Edith S.
Wilkin, W. P., jr.
Willard, Albert D.
Williams, Bernardine.
Williams, J. P.
Willing, Flora M.
Willis, E. M.
Wilmer, George.
Wilson, Elizabeth.
Wilson, Etta M.
Wilson, J. W.
Wilson, L. H.
Wilson, Laura F.
Wilson, Thos. E.
Wilson, Woodrow.
Windsor Helen.
Wisp, Will-o'-The.
Wogan, Tom.
Womble, J. J.
Woodall, A.
Woodall, Kitty.
Woodchuck, Avon.
Woods, Esther.
Wooten, Lillian R.
Wooster, Myra J.
Worden, Capt.
Worden, Ella.
Worth, Katie.
Wright, C. E.
Wright, J. B.
Wright, M. B.
Wright, N. E.
Wright, Walter W.
Wymond, Louis.

Yates, L. E.
York, Nellie G.
Young, Ethel E.
Young, Helen.
Young, W. D.

Zeigler, Jean R.

PART III.—UNRIGGED VESSELS.

Abbe, A. N.
Accles, Maggie C.
Adams, Quincy.
Adams, R. Mortimer.
Albert, Capt.
Alden, W. S.
Aldrich, Lillian.
Allen, H. F.
Amar, V. F.
Anderson, James R
Andrews, A. M.
Andros, Edmund.
Andy, Handy.
Ann, Queen.
Archer, J.
Ark, Mo.
Armstrong, W. Ferdinand.
Asher, Joseph.
Ashley, E. M.
Augusta, Mary.

Bailey, Bill.
Baird, Gordon C.
Baker, Ethel.
Baker, Frank A., jr.
Baker, Mary A.
Baker, Sam'l B., jr.
Baldwin, J. R.
Ballaugh—, Faugh—A.
Barnard, Houston.
Barnes, F. J.
Barnes, Geo. E.
Barratt, Edgar G.
Barrett, James M.
Barry, Commodore.
Barry, P. J.
Barth, Fred W.
Bartley, Daniel F.
Bartley, Edward L.
Barton, James.
Bascom, Benj. H.
Bascom, W. F.
Bass, Geo. F.
Bassett, S. H.
Baxter, John O.
Bayle, George S.
Behre, J. H.
Bellegarde, Joseph.
Benedict, Gilbert W.
Benner, Geo. P.
Bennett, G. G.
Bennett, K. E.
Bennett, W. S.
Bergen, Frankie.
Bernardine, Mary.
Bertrand, Alexander.
Betts, Clarence S.
Bigley, R. J.
Bird, Vincent E.
Birney, W. T.
Bishop, Captain.
Blades, Wm. B.
Blanchard, Joseph.
Blow, Peter.
Bloxom, J. M.
Boas, Helen R.
Boles, Catherine C.
Boles, Mollie J.
Boner, W. H.
Bord, George S.
Boru, Brian.
Boston, City of.
Boyle, John.
Brady, Owen.
Bradford, William.
Bragg, E. H.
Brainard, H. B.
Bravender, W. H. E.
Brenack, Thomas P.
Brennan, Edward F.
Brennan, M. A.
Brett, Effie E.
Brodie, Alice E.
Brodie, Ernest A.
Brooks, John T.
Brothers, Weber.
Brown, B. D.
Brown, C. J.
Brown, George S.
Brown, Ronald J.
Brown, Stuart H.
Brown, W. H.
Bryant, W. H.
Buchholz, R. J.
Bulger, James.
Bulger, John.
Bulger, Mary.
Bulger, Thomas.
Bulley, A. H.
Bulley, Marion E.
Bullock, S. W.
Bunting, Margaret E.
Burchard, R. B.
Burke, Gustus T.
Burlee, John J.
Burlee, William J.
Burns, C. F.
Bushey, Francis S.
Bushey, Ira S.
Bushey, Raymond J.
Bushey, J. Raymond.
Bussey, James M.
Butler, John H.
Byrnes, John A.
Byrnes, Michael J., jr.

Cahill, Capt. Peter.
Cahill, James F.
Cahill, Nettie.
Cain, John J.
Camp, Ella V.
Carbray, Felix.
Carbray, Margaret.
Carbray, Thomas J.
Carbray, Willie J.
Carey, Teresa M.
Carle, W. A.
Carlson, John.
Carr, Katie J.
Carroll, Anna S.
Carroll, Catherine.
Carroll, J. E.
Carswell, Nat.
Carter, Henry R.
Cavanagh, Mame.
Cavnaugh, Irene.
Cavnaugh, James.
Central, Grand.
Chapman, Capt. M.
Chapman, Mary F.
Chandler, Martha S.
Chase, E. S.
Circle, Columbus.
Clark, Alice T.
Clark, Capt. R. S.
Clark, James V.
Clark, Susan.
Clarke, Edward.
Clarkson, George W.
Cleary, C. J.
Cleary, Edward F.
Cleary, Elizabeth B.
Cleary, John.
Cleary, Joseph.
Cleary, Mary.
Cleary, Philip H.
Cleary, Rose.
Cleary, Sarah.
Cleary, Thomas.
Cleary, W. J.
Cleary, Wm. E.
Cleaver, Thomas J.
Clinton, E. R.
Clooney, James.
Clooney, Thomas.
Cobb, Harold A.
Cody, W. F.
Coe, Ross L.
Coffin, Abbot.
Coffin, John D.
Coleman, Edwin F.
Coler, Bird S.
Collins, Albert.
Collins, Charles.
Collister, John J.
Colombe, Thomas.
Conners, Blanche.
Connolly, Catherine.
Construction Co. Erickson, No. 1.
Construction Co. Erickson, No. 2.
Conway, Elizabeth A.
Coogan, F. M.
Cook, Bob.
Coombs, James B.
Cooper, J. H.
Corbett, Wm. P.
Corning, Ida.
Cory, John L.
Costello, Dennis J.
Costello, John F.
Costello, Joseph.
Costello, Mary.
Crane, C. W.
Crane, H. L.
Crane, Louise C.
Crane, Walter.
Crane, Walter P.
Creighton, Mary E.
Crissey, Dr. G. W.
Cullen, Artnur R.
Cullen, J. H.
Curtin, C. J.
Cutler, Dwight G.
Cutler, Gilbert.

Dahlman, I. H.
Dale, E. E.
Dalton, Anna M.
Daly, P. B.
Davidson, James.
Davidson, John W.
Davin, John V.
Davin, Julia C.
Davis, E. W.
Davis, Norman H.
Davis, Robert W.
Davison, A. Sidney.
Davison, Calvin T.
Davison, Irene M.
Dee, Patrick A.
Deegan, Mary A.
Deering, C. F.
De Nyse, Skipper.
Delorme, Celena.
Delorme, Simeon.
Dempsey, Katherine.
Dempsey, Louis J.
Dempsey, Rita.
Derby, Jennie L.
Derby, John.
Devoe, Gertrude A.
Devoe, Stephen M.
Diggs, Frank R.
Diggs, Richard H.
Diggs, Wm. B.
Dillon, Mary E.
Dillon, Clara A.
Dillon, Kenneth.
Dillon, Philip F.
Dittmar, W. D.
Dobbins Myra C.
Doherty, Dolly.
Doherty, Frances.
Doherty, Mary.
Doherty, J. Raymond.
Doherty, Johnnie.
Doherty, P. H.
Dolan, Capt. James.
Dolan, Nellie T.
Dollar, Bessie.
Donaldson, Maggie.
Donehue, George C.
Donnelly, M. A.
Donovan, John E.
Donovan, William F.
Dooley, Mr.
Doolin, John.
Doran, E. M.
Dougherty, James.
Doyle, William F.
Drayton, Joseph W.
DuBois, R. B.
Duffy, James J.
Dumaresq, Clarence E. F.
Dunbar, Walter E.
Dunphy, John J
Durgin, John C.
Dwight, John H.
Dwyer, James F.
Dwyer, John.
Dwyer, Mary A.
Dwyer, Robert J.
Dwyer, Thos. F.
Dwyer, Thos. S.

Eaton, Fred C.
Eberle, David G.
Eddy, John F.
Egan, Agnes.
Egan, Anna.
Egan, Betty E.
Egan, Eliza.
Egan, Frank, jr.
Egan, John T.
Egan, Juliette.
Egan, Marguerite.
Egerton, Fred'k A.
Ellen, Lady.
Elliott, F. C.
Elliott, Wm. H.
Embrey, Annie E.
Engelson, J. Albert.
Ericson, John.
Etta, Olive.

Fabian, H. A.
Fahy, Anna M.
Fahy, Bessie.
Fahy, Mamie.
Falcon, Sewell.
Fallon, James F.
Fallon, John J.
Fallon, Walter.
Farrell, James C.
Fee, C. R.
Fee, Mary A.
Fee, W. L.
Feeley, Ellen M.
Feeley, Margaret M.
Feeney, Maggie.
Feeney, Phillip.
Feeney, John A.
Feeney, John J.
Feeney, Karan.
Ferris, Andrew.
Ferry, Allen.
Ferry, Jeffersonville.
Ferry, John Hill.
Ferry, M. C.
Ferry, Osage.
Ferry, Saylor.
Fields, Alice C.
Fields, Geo. E.
Fields, John C.
Fllon, W. A.
Finnican, Michael E.
Finnican, Thomas M.
Fish, Leon N.
Flannery, Daniel B.
Flannery, Essie.
Flannery, Grace E.
Flannery, Hettie.
Flannery, Ida M.
Flannery, John H.
Flannery, John J.
Flannery, Mary F.
Flannery, Wm. H.
Fleming, Nelson T.
Floring, W. M.
Follette, Claire B.
Foote, Edward B.
Fortin, Louis P.
Foster, Alice.
Foster, David.
Foster, Emily D.
Foster, Maude L.
Foster, Richard J.
Francis, Michael.
Franklin, William.
Frederick, Charles.
Freeburn, Charles A.
Freeman, Mary K.

Gage, Thomas.
Gallagher, Frank J.
Gamache, Napoleon.
Gannon, Anna.
Gannon, Annie.
Gardinor, C. R.
Garman, John B.
Gates, Charles E.
Gates, Fred H.
Generous, Alonzo B.
Gibson, Alex J.
Gibbs, C. I., jr.
Giff, Mary.
Gillen Co. No. 24, Edward E.
Gilligan, H. F.
Gilmartin, Daniel T.
Girl, Louisiana.
Glode, Joseph.
Godon, Peter.
Golden, W. A.
Golding, Edwin.
Goodrow, N.
Gormley, F. J.
Gorstell, A. F.
Goss, Frank A.
Grant, Robert F.
Graves, Albert J.
Gray, Emmett J.
Green, Bowling.
Greer, Margaret T.
Gregory, James B., jr.
Grier, Robert.
Griffin, Orville.
Griffin, Thompson.
Grill, Bertha S.
Grill, Frank J.
Grimes, Emma T.
Gross, Elizabeth H.
Groves, Elizabeth.
Groves, Mary C.
Guinan, John J.
Guinan, Willie.
Gwinn, F. W., jr.

Haber, Arthur L.
Haber, Estelle F.
Haber, Loretta B.
Hale, Patrick.
Hall, Albert C.
Hall, Maggie J.
Halloran, Ellen T.
Hammond, Helen.
Hammond, Katherine.
Hammond, M. H.
Hanley, B. J., and B. E.
Hanley, Lila E.
Hanley, Mamie.
Hanley, Marie C.
Hanley, Mary.
Hanley, Rose E.
Hanlon, Dan F.
Hanson, Esther A.
Hanson, N. T.
Harakal, John.
Harrigan, Jas. D., jr.
Harrigan, Wm. D.
Harris, A. B.
Harris, C. C.
Harris, Geo. D.
Harris, Herbert W.
Harris, John F.
Harris, Marian E.
Hart, John J.
Hart, Margaret.
Harum, David.
Harvey, John.
Harvey, Lizzie.

Hassett, Thomas.
Hayden, Dr. John A.
Hazel, Dorothy.
Hebermann, H.
Heffern, Marion.
Hemstreet, G. P.
Hendrickson, B. C.
Hennessy, J. W.
Henry, Ellen G.
Henry, Geo.
Henry, Michael.
Henry, Viola.
Hewitt, Lillian B.
Hickey, Agnes.
Higgins, Jerry.
Higgins, Violet F.
Higgins, William I.
Hill, A. F.
Hill, Buck.
Hill, Hon. R. L.
Hill, J. A.
Hill-Stephens.
Hillman, W. G.
Hines, Agnes S.
Hines, Irene T.
Hines, James L.
Hines, Margaret A.
Hinman, Harold J.
Ho, Bobby.
Hodgdon, Chas. H.
Hogan, Josephine.
Holden, C. E.
Hollerin, Michael.
Hollister, S. W.
Hooper, Mary A.
Hoornbeek, F. B.
Hopper, Orvil.
Horan, James.
Horan, Lizzie.
Horan, S. A.
Horton, J. M.
Houck, Anthony.
Houk II, R. T.
Howard, Agnes.
Howard, Annie M.
Howard, Blanche.
Howard, Edward F.
Howard, Francis T.
Howard, John.
Howard, Joseph.
Howard, Julia.
Howard, Katherine.
Howard, Mary B.
Howard, Michael.
Howard, Peter.
Howard, Rita.
Howe, Edwin J.
Howes, Wm. T.
Howland, Wm. L.
Hughes, Bill.
Hughes, Bob.
Hughes, Catherine.
Hughes, Esther.
Hughes, George J.
Hughes, Jim.
Hughes, John T.
Hughes, Mary F.
Hughes, Robert.
Humphreys, J. J.
Hunt, Alfred E.
Hunt, Harry L.
Hurcomb, James M.
Husted, Harry E.
Hyer, J. H.

Irish, J. B.
Irish, Ned.

Jackson, E. E., & Co., Barge No. 3.
Jacobia, Peter M.
Jacobus, Frank.
James, H. B.
Jameson, Captain.
Jane, Annie.
Jenkins, Frank.
Jennings, Frank.
Jennings, J. Sarah.
Jewell, Herbert S.
Johnson, Guy B.
Johnson, Harriet.
Johnson, Joseph.
Johnson, Sara A.
Johnson, W. A.
Jones, Frank.
Jordan, Albert F.
Jordan, Henry.
Jordan, Raymond.
Juan No. 1, Nellie.
Juan 30, 31, 32, 33, Nellie.
Judge, K. V.
Juilliard, Helen C.

Kalamazoo, City of.
Keane, Edward J.
Keane, Thomas F.
Keane, William J.
Keeler, Earle A.
Keeler, Emma.
Keeler, Florence V.
Keeler, Harry A.
Keeler, Kathryn A.
Keeler, Laura M.
Keeler, William S.
Kellam, G. W.
Kellers, Irmalta.
Kelley, Frederick W.
Kelley, John J.
Kelley, Norman.
Kelly, Catherine.
Kelly, Edward.
Kelly, Estella.
Kelly, James J.
Kelly, Thomas, sr.
Kennedy, Helen F.
Kennedy, James P.
Kennedy, John E.
Kennelly, Edmund J.
Kennelly, Ella E.
Kennelly, Mary A.
Kennelly, Minnie D.
Kennelly, Robert J.
Kenney, Katharine M.
Kenny, Mary A.
Kenny, Nora.
Kenny, Sarah T.
Kerr, Harry W.
Kerwin, James.
Kibbee, Wm. B.
Kilfoyle, L. M.
Killian, Alice.
Killian, Francis, jr.
Killian, Harry.
Killian, Joseph H.
Killian, Leo.
Killian, Willie.
King, A. B.
King, Bertell W.
King, Ethel S.
King, Hazel M.
King, Mary B.
King, Robt. M.
King, William A.
Kinney, Theresa.
Knight, Arthur W.
Koerber, Lottie.
Kraft, James.
Kugler, Frank C.
Kyker, J. A.

Lafontaine, Helene.
Lafountain, W. C.
Lane, John.
Lang, Kenneth.
Langan, James H.
Langlois, J. P. O.
Lapp, Charles E.
Laverty, C. T.
Laviolette, Sophie.
Lawrence, Nathan.
Leach, David E.
Leach, Elizabeth A.
Leach, Jack.
Leach, John F.
Leach, Margaret.
Leary, L. F.
Leavy, D. F.
Lee, Burton.
Lee, Helen M.
Lee, Herman H.
Lee, I.
Lee, Mary.
Lee, Moody.
Leh, J. H.
Lenahan, Mae.
Lenahan, R., jr.
Lenahan, Sara.
Lenanhan, M. A.
Leon, Jorge Bird Y.
Leslie, George.
Leonard, John M.
Lethbridge, George.
Lewis, A. H.
Lincoln, A.
Lindsey, Gus.
Line, L. T. No. 15.
Line, Neptune No. 9.
Line, Neptune No. 10.
Line, Neptune No. 11.
Line, Neptune No. 12.
Line, Neptune No. 14.
Line, Neptune No. 15.
Line, Williams No. 38.
Little, Alfred F.
Littlejohn, Arthur J.
Logue, Howard H.
Loma, Point.
Loop No. 1, J. D.
Lounsbury, John W.
Loverty, C. T.
Lowe, John M.
Lowery, Frank A.
Lowery, William.
Lubey, John J.
Lubey, Maggie G.
Luckes, R. H., No. 2.
Ludlow, General.
Lynch, Jos. B.
Lyons, Howard Pruyn.

McAllister, James A.
McAllister, Lucy K.
McAllister, Mary H.
McAllister, William.
McAllister, William S.
McAndrew, Jane E.
McAndrew, Mary.
McCaffrey, Charles A.
McCaffrey, G. F.
McCaffrey, M. J.
McCann, Freddie.
McCarthy, John.
McClain, Rebecca T.
McClearn, Joseph.
McCourt, Edith.
McCourt, W. J.
McCoy, Dan.
McCoy, Robert.
McCue, Anthony.
McCullough, Nick.
MacDonald, J. R.
Mc., George.
McDonald, John.
McDonald, John A.
McDonald, J. J.
McFarlane, A.
McGill, Edward T.
McGuire, Elizabeth.
McGuire, James F.
McIlvaine, Charles C.
McIlvaine, Helen.
McIlvaine, Irma.
McIlvaine, John F.
McIntyre, Willie.
McKee, C. H., jr.
McKenna, Edward.
McLane, Harry.
McMillen, Charles R.
McMullen, Arthur.
McMullen, M.
McMullen, Thos. A.
McNall, Esther.
McNalley, Francis G.
McNally, Agnes A.
McNally, Anna M.
McNally, Celestine.
McNally, Charles E.
McNally, Clare.
McNally, Clarence.
McNally, Hannah.
McNally, James J., jr.
McNally, John H.
McNally, Mary C.
McNally, Mildred.
McNally, Raymond T.
McNally, Thomas.
McNally, Thomas J.
McNally, Vincent.
McNaughton, Florence E.
McNell, Archibald, jr.
McNell, Kenneth W.
McQueen, Gertrude S.
McWilliams, Sarah.
Macdonald, J. Gordon.
Mack, Amy R.
Mackey, George F.
Maher, May A.
Maher, Michael J.
Maitland, Alexander.
Malden, City of.
Malia, Mary.
Manning, J. H.
Manns, Daniel E. No. 1.
Manville, John J.
Markle, W. R.
Maroney, Patrick.
Marshall, Eva M.
Marshall, Manley D.
Martin, Anna B.
Martin, Henry B.
Martin, M. W.
Martin, William J.
Mason, Mary.
Mason, Thos.
Mathieson, M.
Matthews, James H.
Matton, Edna M.
Matton, John E.
Maxson, W. E.
May, Dorothy.
May, Edith.
May, George.
May, Lelia.
May, Lula.
May, Violet.
Mayers, Joseph F.
Meeker, Harry E.
Mellen, O. K.
Mellon, Richard B.
Mesick, Belle F.
Meyer, Aubrey E.
Millard, Howard C.
Millard's, W., Sons.
Miller, C. D. S.
Miller, Elizabeth M.
Miller, Helen A.
Miller, Joseph F.
Miller, Theodore, jr.
Mills, John F.
Mills, N. B.
Miner, Bertha.
Miner, Phebe.
Mitchell, Hazel.
Monk, George T.
Monk, John T.
Monk, Loretta.
Monk, Mary.
Monk, Mary A.
Moonlight, Edwards.
Moore, Colonel.
Moore, Walter.
Moore, William C.
Moore, Wm. C.
Moran No. 1, D. J.
Moreau, Joseph H.
Morey, S. H.
Moriarty, James.
Morrissey, Mary T.
Morrow, C. G.
Mosco, Eva M.
Mosso, Wm. H.
Mott, Wm. C.
Mulford, Charles.
Mullen, Edward.
Mullen, John.
Mullin, T. H.
Mulqueen, D. J.
Mulqueen, D. J., jr.
Mulqueen, Thos. Edison.
Murphy, Anna.
Murphy, Annie.
Murphy, Felix.
Murphy, Fred A.
Murphy, Marion B.
Murphy, Nicholas.
Murphy, Thomas F.
Murray, Admiral.
Murray, Agnes R.
Murray, Anna E.
Murray, B. A.
Murray, Catherine.
Murray, Dudley.
Murray, Edna.
Murray, George G.
Murray, Helen F.
Murray, John H.
Murray, Major.
Murray, Mame A.
Murray, Margaret.
Murray, Marion.
Murray, Minnie C.
Murray, Wm. J.
Myers, Frank W.
Myers, John R.
Mylot, Geo. L.

Naylor, A. D.
Nealer, Mary E.
Nealer, William H.
Needham, Mary R.
Neff, Howard L.
Nelson, W. F.
Neville, James.
Neville, James M.
Newcomb, Robert C.
Newell, Hannah E.
Newman, Henry B.
Northrop, Sarah E.
Nowlin, Anita.

O'Boyle, Anna.
O'Boyle, Anthony.
O'Boyle, Francis.
O Boyle, Katie.
O'Boyle, Mary.
O'Brien, Andrew J.
O'Brien, Katie M.
O'Brien, Thomas.
O'Connor, Augustine.
O'Connor, Charles R.
O'Connor, Mary A.
O'Day, Daniel G.
O'Day, James E.
O'Donnell, H. F.
O'Donnell, Hugh.
O'Donnell, James.
O'Donnell, Joseph.
O'Donnell, Louis.
O'Donnell, M. J.
O'Leary, J.
O'Neil, James and John.
O'Neill, J. A.
O'Neill, Marian.
O'Neill, Sarah T.
O'Neill, Thos. A.
O'Ryan, John F.
Oliver, Mary J.
Ontario, Lake No. 6.
Opdenbrouw, D. H.
Orr, Harry S
Orr, Katharine E.

Page Edward B.
Palmer, Luella.
Palmer, Thos.
Parkhill, Edward W.
Parks, E. D. Co. No. 3.
Parks, Harry.
Parnell, H. L.

Parsons, L. S.
Patrick, R. L.
Pauquette, Russel S.
Pearson, Joseph T.
Pellett, Jas. H.
Peoples, Robert J.
Perham, A. G.
Pershing, John J.
Petrie, Edward R.
Pettibone, Gen'l.
Phalen, Elizabeth V.
Phalen, John J.
Phelan, James T.
Pine, Georgia.
Plauth, Henry.
Potter, C. M.
Potts, Jack.
Powell, A. H.
Powell, Maurice.
Pratt, E. C.
Price, Dorothy E.
Products, Sea Co. No. 3.
Prouty, L. D.
Pruyn, H. Sewell.

Quackenbush, T. T.
Quayle, Thomas.
Quigley, James M.
Quigley, John L.
Quigley, Mary.
Quinn, Capt. M.
Quinn, Ida J.
Quinn, James H.

Raffery, Mary L.
Rafferty, William F.
Ramsey, Chas. H.
Randolph, Chas. F.
Rankin, William J.
Ray, Jack.
Reardon, Cornelius.
Reardon, Harry F.
Redican, B.
Redican, John.
Redican, Lawrence
Redican, Sarah.
Redigan, James.
Reed, George.
Regner, Augustus.
Reilly, Melinda.
Reppiler, George S.
Reynolds, M. A.
Rhu, Cullene.
Rice, Isaac L.
Rice, Senator.
Richard, Mary M.
Richards, W. W.
Rickert, Joseph J.
Righter, Thomas M.
Riley, Charles A.
Riley, James H.
Riley, James W.
Riley, Wm. P
Roach, Helen R.
Roach, William.
Robert, Albert G.
Robert, D. & G.
Robert, Emma and E.
Robert, Leon.
Robert, Molly D.
Roberts, Alden, jr.
Roberts, George.
Robins, Helen F.
Robinson, Minnie T.
Rockland, City of.
Rockwell, Elwin M.
Roe, Daniel R.
Roe, George B.
Roe, J. A.
Rogers, Mary B.
Rohde, Theodore H.
Root, T. S.
Ross Inc. No. 17, P. Sanford.
Ross, James P.
Ross, Lewis H.
Rowland, C. T.
Runyon, W. P.
Russell, John.
Rust, Arthur.
Ruyter, Albert.
Ryan, Edward A.
Ryan, Frank.
Ryan, John J.
Ryan, Joseph A., jr.
Ryan, Marie A.
Ryerson, J. H.
Ryley, M. P.
Rymer, John F.

Safford, H. R.
Sanders, David E.
Sands, Isabella.
Sanford, F. S.
Saylor, W. J.
Schofield, Al. No. 1.
Schoolfield, Emily.
Schuyler, C. M.
Scott, Lloyd N.
Scully, Jack.
Scully, James H.
Scully, Jennie.
Scully, Joe.
Scully, John E.
Scully, Margaret.
Scully, Mary F.
Scully, Nanna.
Scully, Snookey.
Scully, Regina.
Scully, Steve.
Scully, Tom.
Senecal, Amos J.
Senecal, Arthur A.
Sheehy, M. J.
Shelbler, Harriett B.
Shepard, Otis N.
Sheppard, C. I.
Sheridan, Alice.
Sheridan, D. T.
Sheridan, Mary E.
Sherman, John.
Sherwood, G. W.
Shinners, John B.
Shovah, Willie A.
Shovah, Fred G.
Siegling, Alfred.
Simmons, Dennis.
Simons, William H.
Sims, Admiral.
Sinclair, Robert S.
Singleton, John E.
Sisters, Byrnes.
Slingsby, W. S.
Sloyan, Francis J.
Smith, Alfred E.
Smith, Col.
Smith, Helen F.
Smith, Harry Hudson.
Smith, John J.
Smith, Robert C.
Smith Thos. J.
Smith, Thompson
Smith, W. L.
Smyth, Francis G.
Snedeker, Chas. D.
Solomon, Jas. G.
Souder, S. A.
Sparks, Mary J.
Sparks, Wm. L.
Spelman, A. B.
Stafford, Frank.
Stagg, H. M.
Stevens, George H.
Stevenson, George H.
Stols, Peter.
Stone, Joseph W.
Storm, F. F.
Storrs, L. S.
Stran, Thomas P., jr.
Strang, William F
Sullivan, Beatrice.
Sullivan, Capt. Frank.
Sullivan, Eugene J.
Sullivan, J. K.
Sullivan, John.
Sullivan, William V.
Swan, Augustus A.
Sweet, W. N.

Tague, Alice.
Tague, Charles L.
Tague, Frank L.
Talbot, Enoch.
Tallaksen, Theo.
Taylor, Susie E.
Thatcher, Sarah E.
Thompson, A. W.
Thompson, Alice.
Thompson, Geo.
Thorne, S. B.
Tibbits, C. H.
Tiffany, C. H.
Tillier, Frederick.
Timmins, John J.
Tolar, Jennie B.
Tom, Capt.
Tomlinson, Thomas.
Townes, Willis G.
Trahey, T. H.
Trembley, Florence M.
Trombley, Albert L.
Tryon, Anna J.
Tryon, C.
Tryon, Helen.
Tucker, Austin L.
Tucker, Evelyn C.
Tucker, James M.
Tucker, Michael J.
Tucker, Sarah A.
Tucker, Thomas A.
Tucker, Thomas L., jr.
Tulloh, Harriet A.
Tulloh, James A.
Tupper, George W.
Turck, W. J.
Turney, J. J.
Tyler, E. S., jr.

Underhill, A. M.
Underwood, G. F.

Valliant, John.
Van Wickel, Robert E.
Village, Greenwich.
Vincent, S. E.
Vivian, Alice.
Vodra, George L.

Walker, Harry W.
Wallace, Lizzie.
Walling, Elmer D.
Walsh, W. B.
Walter, Raymond G.
Wandell, M. D.
Ward, Annie L.
Ward, Catharine.
Ward, Harvey.
Ward, James P.
Ward, John J.
Ward, Theo. G.
Warford, Benj. H.
Warmuth, M. P.
Warriner, S. D.
Warwick, William J.
Washburn, Edwin D.
Washington, George.
Waterbury, Chas. F.
Waters, Michael W.
Weeks, Walter N.
Weightman, George E.
Weightman, Gertrude.
Weightman, Robert B.
Weightman, William.
Wertheim, Sanders A.
West, B.
West, Carroll K.
Weston, A.
Whack, Paddy.
Wheeler, John M.
White, Caroline.
Whiting, Ira C.
Whitney, A. C.
Whitney, Frances V.
Whitney, J. J.
Willard, Jess.
Willard, John V. N.
Willard, Le Baron S.
Willard, Nancy.
Williams, R. H., jr.
Wilson, Clinton.
Wilson, Grace S.
Wilson, John, sr.
Wilson, Wm. J.
Winant, No. 8., C. J.
Wood, Edward S.
Wood, General.
Wood, Howard.
Wood, John M.
Wood, Martha.
Wood, Mary Ellen.
Wood, N. H.
Woodburn, Robert M.
Woods, Maurice.
Wray, Albert A.
Wright, Ernest E.

Yell, Amos.
Yell, Joseph.
Yell, Walter H.
Young, R. H.
Younglove, F. L.

Zimmer, John.

PART IV.

LOSS, ABANDONMENT, SALES TO ALIENS, SALES TO UNITED STATES, ETC., OF AMERICAN VESSELS REPORTED DURING FISCAL YEAR 1922, SEAGOING MERCHANT STEAM VESSELS OF 500 GROSS TONS AND OVER FITTED FOR BURNING OIL FUEL, AMERICAN MERCHANT VESSELS OF 500 GROSS TONS AND OVER EQUIPPED FOR CARRYING PETROLEUM IN BULK, AND VESSELS OF THE UNITED STATES MEASURED UNDER PANAMA CANAL RULES

LOSS OF AMERICAN VESSELS REPORTED DURING FISCAL YEAR 1922.

The losses embraced in this list are classified as follows:
1. *Foundered.*—Casualties due to leaking or capsizing of vessels, including vessels lost at sea not due to causes 3 or 4, and vessels not reported after sailing.
2. *Stranded.*—Casualties due to vessels running aground, striking rocks, reefs, bars, etc.
3. *Collided.*—Collision between vessels only.
4. *Burned.*—Casualties due to fire.
5. *Abandoned.*—Abandonment at sea (but not abandonment due to age).
6. Self-explanatory causes not included in preceding classification.

NOTE.—Information in columns headed "On board" and "Lives lost" furnished by the Coast Guard.

[Steel vessels in SMALL CAPITALS; iron vessels in *italics*.]

SAILING VESSELS.

Official No.	Rig.	Name of vessel.	Gross tonnage.	Year built.	On board.	Lives lost.	Casualty.		
							Nature.	Date.	Place.
105716	Sch.	Agnes Belle	29	1877	7	7	Foundered	Oct. 25, 1921	Dry Tortugas, Fla.
105805	Sch.	Agu Naut	16	1878	0	0	Stranded	Fall, 1918	Colonial Beach, Va.
212438	Slp.	Alta	11	1914	0	0	Foundered	—— —, 1918	
106168	Sch.	Anna Camp	83	1883	2	0	....do	Dec. 24, 1921	Chesapeake Bay.
107344	Slp.	Annie A	12	1898	2	0	Stranded	Dec. 6, 1920	Mouth of Edisto River, S. C.
106968	Sch.	Annie E	72	1891	5	0	Burned	Aug. 20, 1920	Honolulu, Hawaii.
106072	Sch.	Annie Louise	49	1882	2	0	Foundered	May 6, 1921	Mariners Harbor, N. Y.
217523	Sch.	Bagdad	790	1918	8	8	....do	(1)	
219523	Sch.	Balsa	557	1919	8	0	Stranded	Mar. 7, 1922	Smiths Island, Va.
3466	*Sch.	Beechwood	841	1890	3	0	Foundered	May 27, 1922	Southwest of Fenwick Light Ship.
3223	Bk.	Berlin	1,634	1882	225	0	Stranded	Apr. 17, 1922	Ugaguk Flats, Alaska.
220070	Sch.	Blanche C. Pendleton	880	1920	9	0	Collided with st.s.I. C. White	Jan. 21, 1922	Off Bodies Island, N. C.
215501	Sch.	Blue Peter	1,234	1917	9	0	Burned	Dec. 12, 1921	Punta del Este, Uruguay.
214327	Sch.	C. C. Mengel, jr	894	1916	9	0	Stranded	Jan. 7, 1922	Morant Cays, West Indies.
126449	Sch.	Caldwell H. Colt	64	1887	9	7	....do	Feb. 16, 1922	Tortugas, Fla.
125309	*Sch.	Carrie Clark	1,298	1874	3	3	Foundered	Nov. 28, 1921	Northwest of Highland Light, N. J.
203750	Sch.	Carrie B. Bell	12	1906	3	0	Stranded	June 6, 1921	Off Currituck Lighthouse, N. C.
126675	Sch.	Carrier Dove	707	1890	11	0	....do	Nov. 2, 1921	Molokai Island, Hawaii.
5251	Sch.	Catawamteak	148	1864	3	0	Foundered	Apr. 29, 1922	43° 27′ 53″ N., 60° 18′ 50″ W.
219564	Sch.	Cecilia Cohen	1,102	1920	9	0	....do	Aug. 7, 1921	Off Cape Henry, Va.
126854	*Sch.	Chemung	671	1891	3	0	....do	Dec. 3, 1921	Off Dumplings Bell Buoy, Newport, R. I.
127633	*Sch.	Cienfuegos	1,915	1902	5	0	....do	May 27, 1922	Southwest of Barnegat Buoy, N. J.
127158	*Sch.	Clara	828	1896	4	0	....do	Jan. 12, 1922	Off Sea Girt, N. J.
125434	Sch.	Clara M. Leonard	56	1875	0	0	Stranded	Dec. 17, 1921	Off Point Lookout, Md.
12564	Sch.	Clara and Mabel	34	1848	2	0	Foundered	July 29, 1920	Frenchmans Bay, Me.
127217	Slp.	Clifford C	16	1897	3	0	....do	May —, 1917	South Channel, Savannah River, Ga.
214504	Sch.	Columbia River	1,200	1916	13	0	Stranded	Sept. 8, 1921	Sunday Island, Kermadec Islands, N. Z.
216029	Sch.	Criolla	11	1918	3	0	....do	Sept. 10, 1921	Off coast of Mayaguez, P. R.
216251	Slp.	Criollo	10	1918	3	0	....do	Sept. 14, 1921	Off Guanica Bay, P. R.
202381	*Sch.	Dunmore	581	1905	2	2	Foundered	Dec. 30, 1921	Off Minots Ledge, near Boston, Mass.
135149	Sch.	E. C. Knight	71	1875	7	0	....do	Dec. 16, 1921	North of Swans Island, Honduras.
200413	Sch.	E. MARIE BROWN	456	1903	7	4	Collided with British st. s. Harmodious.	July 15, 1921	At sea.
136199	Sch.	Eagle Wing	1,232	1891	18	0	Foundered	Apr. 9, 1920	Santa Cruz del Sur Harbor, Cuba.
76264	Sch.	Edward E. Skeele	199	1881	7	0	Stranded	Sept. 25, 1921	Barrie Island, Lake Huron.
136018	Sch.	Edward R. West	835	1902	10	0	....do	May 27, 1922	Fakarava Island, Tuamotu.
136866	Sch.	Elizabeth N	138	1901	6	0	....do	Sept. 12, 1921	Turks Island, British West Indies.
136780	Sch.	Elk Garden	847	1900	3	0	Foundered	May 28, 1922	North of Hog Island, Va.
206408	Sch.	Emma	80	1909	0	0	....do	—— —, 1916	Manzanillo Bay, Mexico.
203281	Sch.	Esperanto	140	1906	25	0	....do	May 30, 1921	Off Sable Island, Nova Scotia.
212230	Sch.	Evelyn G	8	1914	2	0	Capsized	Winter, 1920	Port Jefferson Inlet, N. Y.
120115	Sch.	Florence and Lillian	252	1874	5	0	Foundered	Sept. 19, 1921	Southwest of Chincoteague Lighthouse, Va.
216393	Sch.	Florence Harvey	340	1918	8	0	Stranded	Jan. 3, 1922	Fort Morgan, Ala.
208260	Sch.	Francis	14	1910	6	0	Foundered	Oct. 25, 1921	Southwest of Egmont Key, Fla.
215605	Sch.	Gertrude A. Somerville	556	1917	7	7	....do	Oct. 24, 1921	Gulf of Mexico.
81796	Sch.	Golden State	1,094	1901	9	0	Burned	Feb. 17, 1922	29° 29′ N., 85° 50′ W.
85770	*Sch.	Governor Robie	1,712	1883	3	3	Foundered	Nov. 28, 1921	Northwest of Highland Light, N. J.
86514	*Sch.	Grace	877	1900	4	0	....do	Jan. 12, 1922	Off Sea Girt, N. J.
85336	Sch.	Grace Van Dusen	303	1874	6	0	Stranded	Apr. 12, 1922	Alongside Red Buoy, near Lubec, Me.

[1] Sailed from Key West, Fla., Oct. 27, 1921, to Arecibo, P. R., and has not since reported.

LOSS OF AMERICAN VESSELS REPORTED DURING FISCAL YEAR 1922—Continued.

SAILING VESSELS—Continued.

Official No.	Rig.	Name of vessel.	Gross tonnage.	Year built.	On board.	Lives lost.	Casualty.		
							Nature.	Date.	Place.
115975	Bk	Harvard	1,566	1884	15	0	Foundered	Nov. 21, 1921	8° 48' N., 154° 8' W.
209020	*Sch	Helen	1,285	1911	5	0	do	Jan. 12, 1922	Off Sea Girt, N. J.
200572	Sch	Henry F. Kreger	1,250	1903	8	0	Stranded	Oct. 28, 1921	Off Pollock Rip, Mass.
203581	Sch	Herbert May	384	1906	7	0	do	Feb. 7, 1922	On Marguesas Reef, Fla.
95619	Sch	Howard Russell	63	1881	2	0	Foundered	Dec. 15, 1921	Mackeral Cove, Swans Island, Me.
100110	Sch	Ida Keith	489	1873	0	0	Burned	Jan. 16, 1922	Sandusky Bay, Ohio.
100727	Sch	India	69	1894	6	1	Foundered	Sept. 10, 1921	Port of Naguabo, P. R.
219057	Sch	J. W. Somerville	547	1919	8	8	do	Oct. 24, 1921	Gulf of Mexico.
218803	*Sch	Jesse C. Barbour	1,908	1919	0	0	Burned	June 3, 1922	St. Joseph Island, Tex.
13552	Sch	Jessie Fremont	29	1858	5	0	Foundered	—— —, 1916	Honolulu Bay, Hawaii.
221998	Slp	Josefina	5	1922	3	0	do	Apr. 29, 1922	Puerla Rlcon, by Aguada, P. R.
217716	Sch	Joseph S. Zeman	1,956	1919	11	0	Stranded	Feb. 3, 1922	Matinin Ledge, Penobscot Bay, Me.
201705	Slp	Joven Naulina	12	1904	3	0	do	Sept. 10, 1921	Tres Hermanos, P. R.
141150	Sch	Laguna	385	1891	7	0	do	Nov. 17, 1921	Near Cardenas, Cuba.
213806	Sch	Larimer	1,584	1915	4	1	Foundered	May 28, 1922	North of Hog Island, Va.
81686	Sch	Limit	38	1900	4	4	do	(1)	
15965	Sch	Lizzie Lane	231	1874	0	0	Burned	June 3, 1921	West Dublin Bay, Nova Scotia.
140332	Sch	Lizzie V. Hall	195	1878	3	0	Stranded	Apr. 5, 1922	Port Reading, N. J.
215808	Sch	Louise Howard	173	1917	11	0	do	Apr. 14, 1921	On bar, entrance to Beaufort Harbor, S. C.
219212	*Sch	M. P. Co. No. 7	2,130	1919	12	2	Burned	Oct. 7, 1921	East of Tampico, Mexico.
92924	*Sch	Malvern	844	1899	3	0	Foundered	Mar. 26, 1922	Off Fort Wadsworth, N. Y.
205650	Sch	Maria Amparo	33	1908	5	0	do	Mar. 19, 1922	Off Point Juan Martin, Suguillo, P. R.
90894	Sch	Master Mariner	39	1876	0	0	do	—— —, 1914	San Francisco Bay, Cal.
91541	Sch	Maud S	79	1883	2	0	Stranded	Nov. 21, 1921	Haskells Ledge, Stonington, Me.
200622	Slp	McCormick	68	1904	0	0	Burned	Nov. 19, 1921	Phippsburg, Me.
208286	Slp	Nativo	18	1910	5	0	Stranded	Apr. 7, 1922	San Juan Harbor, P. R.
203616	Sch	Northland	2,047	1906	13	0	Foundered	Aug. 12, 1921	Off Rio de Janeiro, Brazil.
19380	Sch	Odell	141	1873	3	0	Stranded	July 9, 1921	Portland Harbor, Me.
155262	Sch	Omega	584	1894	9	9	Foundered	(2)	
155427	Sch	Orlando V. Woolten	677	1901	8	0	Stranded	Apr. 8, 1922	Off Barnegat, N. J.
150721	*Sch	Passaic	875	1896	3	0	Foundered	May 27, 1922	Southwest of Fenwick Island Light Ship.
150034	Sch	Pedro Varela	89	1853	16	16	do	(3)	
150897	Sch	Petra	40	1850	5	0	do	Feb. 10, 1922	Mayaguez Harbor, P. R.
220988	Sch	Phoebe Crosby	1,048	1921	9	0	Stranded	Oct. 10, 1921	Southeast jetty at Georgetown, S. C.
150374	Sch	Planter	524	1886	8	0	Foundered	Aug. 15, 1921	24° 18' N., 81° 8' W.
222001	Sch	Puritan	149	1922	24	1	Stranded	June 23, 1922	Sable Island, Nova Scotia.
157285	Sch	Rlcameron	1,072	1890	11	0	Foundered	Mar. 28, 1922	Middle Rip, South Shoals, Mass.
76868	Sch	Richard Burns	565	1890	7	0	do	Nov. 4, 1921	Lake St. Clair.
21302	Sch	Rosa Bello	115	1863	11	11	do	Oct. 30, 1921	Lake Michigan.
107708	Sch	Rose E. Murphy	613	1901	8	0	Stranded	Apr. 14, 1922	Nicolas Reef, off Bahia de Cadiz, Cuba.
201755	Slp	Santa Marta	7	1904	2	0	Foundered	Sept. 10, 1921	Moja Casahe Sound, P. R.
116563	Sch	Senator	110	1893	8	0	do	Jan. 31, 1922	Off Dipper Harbor, New Brunswick.
218173	*Sch	Silvanus	2,202	1919	5	0	do	Nov. 28, 1921	Shrewsbury Rock Gas Buoy, N. J.
200793	Sch	Singleton Palmer	2,859	1904	12	1	Collided with st. s. Apache.	Nov. 6, 1921	Off Delaware coast.
220939	Sch	Sintram	2,259	1920	12	0	Collided with st. s. David McKelvy.	Nov. 19, 1921	North of Highland Light, Cape Cod.
145252	Sch	Thomas B. Garland	348	1881	0	0	Stranded	Oct. 27, 1921	Tampa, Fla.
24911	Sch	Thomas R. Woolley	104	1872	3	0	do	Nov. 28, 1921	Montauk Point, N. Y.
217848	Sch	Willana H	36	1884	3	0	Foundered	Oct. 16, 1921	Chesapeake Bay.
80656	Sch	William McKenney	44	1877	2	0	do	July 19, 1921	Do.
80945	Sch	Winchester	303	1882	6	0	do	Oct. 15, 1918	Off Cape Cod.
201604	*Sch	Worcester	625	1904	4	0	Stranded	Nov. 27, 1921	Woodbury, N. J.

STEAM VESSELS.

211292	St. s	A. H. J	11	1912	0	0	Foundered	Oct. 2, 1921	Off Cross Village, Mich.
14488	St. s	*Alaska*	3,709	1899	220	42	Stranded	Aug. 6, 1921	Off Blunts Reef, Cal.
106193	St. s	Alberta	19	1883	1	0	Foundered	Dec. 31, 1921	Between Jamestown Island and Battery Park, Va.
200902	*St. p	Alice	130	1904	7	0	Burned	Dec. 26, 1921	Arkansas City, Ark.
91540	St. s	Appomattox	24	1883	15	0	do	Apr. 21, 1922	Barnetts Creek, N. C.
107228	St. s	ARAGON	1,450	1896	23	0	Stranded	Nov. 17, 1921	Salem Point, Lake Ontario.

[1] Sailed Oct. 31, 1916, from Florida Keys, Fla., and has not since reported.
[2] Sailed from Hobart, Tasmania, for Lyttleton, New Zealand, Mar. 3, 1921, and has not since reported.
[3] Sailed from New Bedford, Mass., July 3, 1918, on a whaling voyage and has not since reported.

LOSS OF AMERICAN VESSELS REPORTED DURING FISCAL YEAR 1922—Continued.

STEAM VESSELS—Continued.

Official No.	Rig.	Name of vessel.	Gross tonnage.	Year built.	On board.	Lives lost.	Casualty.		
							Nature.	Date.	Place.
107610	St. s.	Athlon	157	1900	16	0	Stranded	Aug. 1, 1921	Port Ludlow, Wash.
206600	*St. p.	B. C. Phillips	80	1909	8	0	Foundered	Jan. 20, 1922	Near Coffeys Bluff, Ga.
126866	St. p.	Bay Queen	298	1892	1	0	Burned	July 21, 1921	Hillsboro River, Tampa, Fla.
215607	St. s.	BELLA	1,281	1906	30	0	Foundered	June 18, 1922	25° 37' N., 74° 40' W.
203797	*St. p.	Blanche	84	1906	0	0	do	Dec. 21, 1919	Warrior River, Ala.
200996	St. s.	Bronx	11	(1)	4	0	do	July 10, 1921	Atlantic City, N. J.
3093	*St. p.	Buckeye	74	1896	7	0	Burned	July 27, 1921	Point Pleasant, W. Va.
150133	St. s.	*Buxton*	161	1863	1	0	do	Apr. 13, 1922	Berkley, Va.
127100	St. s.	Cambria	48	1894	7	1	Foundered	Sept. 21, 1921	Northeast of Milwaukee, Wis.
217849	St. s.	†Campello	2,469	1919	1	0	Burned	Apr. 13, 1922	Claremont, Va.
206680	St. p.	Charlie Kremer	77	1908	5	0	Foundered	Dec. 23, 1920	Ashland Landing, Miss.
202485	*St. p.	Chilo	94	1905	30	0	do	Nov. 17, 1921	Lock 35, Ohio River.
76527	St. s.	Choctaw	95	1884	18	0	Burned	Mar. 18, 1922	Melrose Landing, Miss.
221007	St. s.	CITY OF BRUNSWICK	5,841	1921	0	0	Stranded	Aug. 20, 1921	Sisters Rocks, southwest of Halifax, Nova Scotia.
215016	St. s.	COMMERCIAL PILOT	2,554	1906	25	0	do	Jan. 24, 1922	West of Cape Maisi, Cuba.
214630	*St. p.	Dorothy	148	1916	12	0	Burned	Dec. 1, 1921	Golconda, Ill.
106640	St. s.	Doughboy	21	1889	0	0	do	Aug. 30, 1921	Tonawanda Creek, N. Y.
136712	St. s.	E. T. Williams	97	1898	7	0	do	Oct. 5, 1921	Drum Point, Patuxent River, Md.
8715	St. s.	Elsie	49	1871	5	0	do	May 12, 1921	North River, N. C.
217899	St. s.	Fairfield	2,551	1919	0	0	Stranded	June 9, 1921	Governors Island, Boston, Mass.
205054	St. s.	Fairhaven	1,087	1908	20	0	Foundered	Mar. 19, 1922	19° 37' N., 105° 50' W.
131005	St. y.	Flyer	50	1903	12	3	Burned	July 13, 1919	Sag Harbor, N. Y.
980	St. s.	Howard	195	1864	14	0	Stranded	June 13, 1921	Victoria Isle, Lake Ontario.
100672	*St. p.	Irene	105	1903	0	0	Foundered	Aug. —, 1917	Duwamish River, Wash.
201613	St. s.	J. B. Camors	25	1904	0	0	do	Sept. 6, 1918	Preston, Cuba.
204287	*St. p.	J. M	39	1907	5	0	Burned	Sept. 29, 1921	Gregory Landing, Mo.
76656	St. s.	J. C. Austin	143	1880	4	0	Foundered	Dec. 5, 1921	Southeast of Greensledge Lighthouse, N. Y.
77128	St. s.	Jas. A. Morriss	20	1894	3	0	do	Apr. 15, 1922	New York Harbor, N. Y.
211796	St. s.	John W. Fredericks, jr	214	1913	0	0	do	Jan. —, 1919	Sampit River, S. C.
141541	*St. p.	Leota	36	1898	4	0	Stranded	May 25, 1920	Near Fairbanks, Alaska.
214428	St. s.	Lone Star	32	1916	2	0	Burned	Dec. 4, 1921	Eveline Orchards, Pine Lake, Mich.
141723	St. s.	Lotus	115	1901	8	0	do	Sept. 14, 1921	Santa Barbara Channel.
141414	St. s.	Louise	18	1893	3	0	do	Feb. 7, 1922	Colnjock, N. C.
141540	*St. p.	Luella	115	1898	11	0	Stranded	Sept. —, 1910	Tanana River, near Chena, Alaska.
209341	*St. p.	M. L. Washburn	284	1911	21	0	Foundered	Oct. 20, 1920	Little Salmon, Yukon River, Canada.
204744	St. s.	MALDEN	5,054	1907	42	0	Collided with st. s. Jonancy.	Sept. 17, 1921	Between Shinnecook and Montauk Lights, N. Y.
145221	St. s.	Marion	39	1880	4	0	Foundered	Aug. 10, 1921	East River, N. Y.
17111	St. s.	*Martha Stevens*	283	1862	1	0	Burned	Apr. 13, 1922	Berkley, Va.
92500	St. s.	May Garner	101	1893	4	0	do	July 10, 1921	Brunswick, Ga.
209617	St. s.	Melville J	20	1912	0	0	Foundered	Summer, 1920	Ashland Landing, Miss.
201522	*St. p.	Minnie	25	1904	4	0	do	Nov. 8, 1921	Memphis, Tenn.
219280	St. s.	MOPANO	3,283	1919	37	0	do	June 29, 1921	Off Bourgos, Bulgaria.
130114	St. s.	*Nellie Brown*	50	1878	0	0	do	July 22, 1921	Gretna, La.
155055	St. s.	Omar D. Conger	190	1882	4	4	Burned	Mar. 20, 1922	Port Huron, Mich.
156032	St. s.	Owen	43	1881	0	0	do	Dec. 6, 1921	Park Dock, Tawas, Mich.
150405	St. s.	*Parthian*	2,001	1887	25	0	do	July 25, 1921	Orlan, North Africa.
150610	St. s.	Pauline Hickler	37	1892	0	0	Foundered	Nov. 26, 1921	North of Lake Huron Lightship.
150656	St. s.	Pentland	827	1894	17	0	Stranded	Nov. 22, 1921	Weavers Point, Ont.
155319	St. y.	Petrel	110	1898	0	0	Burned	June 7, 1921	Newburgh, N. Y.
157557	St. s.	RAMBLER	288	1899	12	0	Foundered	Nov. 13, 1921	Northeast of Arcas Key, Yucatan, Mexico.
110825	St. s.	Ringleader	121	1889	0	0	Burned	Dec. 21, 1917	Alexandria Bay, N. Y.
127764	St. s.	Robert C. Pringle	141	1903	10	0	Foundered	June 19, 1922	Off Sheboygan, Wis.
110329	St. p.	Rosedale	938	1877	1	0	Burned	Apr. 13, 1922	Berkley, Va.
115845	St. s.	*San Jose*	2,135	1882	104	0	Stranded	Aug. 9, 1921	San Roque Island, Mexico.
93255	St. s.	SANTA RITA	5,273	1902	35	35	Foundered	(2)	
126548	St. s.	SEA EAGLE	205	1889	10	10	do	Nov. 20, 1921	Yaquina, Oreg.
117010	St. s.	Sentinel	47	1900	2	0	Burned	Jan. 6, 1922	Bertrandville, La.
211609	*St. p.	Siusana	49	1913	11	0	Stranded	May 11, 1920	Tanana River, near Nenana, Alaska.
27635	St. s.	Thames	447	1889	15	0	Foundered	Oct. 22, 1921	North of Jupiter Lighthouse, Fla.
213527	St. s.	Two Sisters	16	1914	0	0	Burned	Aug. 30, 1921	Tonawanda Creek, N. Y.
157190	St. s.	Volunteer	130	1887	4	0	Foundered	Mar. 10, 1922	Off Bridgeport, Conn.
214012	St. s.	W. G. Fox	19	1912	0	0	Burned	Aug. 30, 1921	Tonawanda Creek, N. Y.
28023	St. s.	W. H. Mohler	30	1864	4	0	do	Nov. 8, 1921	Patapsco River, off Dundalk, Md.
215724	St. s.	WESTERN FRONT	5,695	1917	33	1	do	July 11, 1921	Off the Scilly Islands.
81862	St. s.	WHITTIER	1,295	1903	20	0	Stranded	May 1, 1922	Saunders Reef, Cal.
81164	St. s.	Wm. H. Wolf	2,205	1887	22	2	Burned	Oct. 20, 1921	St. Clair River, Mich.

[1] Unknown. † Composite.

[2] Sailed from New Orleans, La., Oct. 20, 1921, for Spezia, Italy, and has not since reported.

LOSS OF AMERICAN VESSELS REPORTED DURING FISCAL YEAR 1922—Continued.

GAS VESSELS.

Official No.	Rig.	Name of vessel.	Gross tonnage.	Year built.	On board.	Lives lost.	Casualty.		
							Nature.	Date.	Place.
106150	Ga. s.	A. T. Gifford	86	1883	15	15	Foundered	(1)	
213246	Ga. s.	Addie Wooster	10	1914	1	0	Stranded	June 15, 1921	Near Atlantic City, Va.
208905	Ga. s.	Adeline	99	1911	9	0	Foundered	Feb. 17, 1922	Nassau Harbor, Bahamas.
219731	Ga. s.	Adr. Sampson	8	1919	1	0	Burned	Dec. 22, 1920	Empire, La.
208075	Ga. s.	Adriatic	17	1910	7	1	do	Aug. 10, 1914	Anacortes, Wash.
202179	Ga. y.	Agawam	50	1905	10	0	Foundered	Mar. 16, 1922	Northeast of Diamond Shoal Lightship.
203756	Ga. y.	Aloha	42	1906	0	0	Burned	Feb. —, 1920	City Island, N. Y.
221862	Ga. y.	Alpha	79	1917	7	0	Foundered	Feb. 7, 1922	31° 32' N., 78° 52' W.
214926	Ga. y.	Anado	33	1906	0	0	Burned	May 12, 1922	Bay Shore, N. Y.
207971	*Ga. p.	Ann Maria	12	1910	3	0	Foundered	Jan. 22, 1922	Below Roccastle, Ky.
204482	Ga. s.	Apollo	12	1907	2	0	Stranded	—— —, 1909	Point Granville, Wash.
208277	Ga. y.	Atosaras	162	1911	8	0	Burned	Dec. 13, 1921	Long Shoal River, N. C.
207130	Ga. y.	Barahona	52	1909	5	0	do	Nov. 15, 1921	Off Barahona Harbor, Dominican Republic.
3142	Ga. s.	Big Bazoo	12	1881	6	0	Foundered	Oct. 25, 1921	Northwest of Egmont Lighthouse, Fla.
221114	Ga. y.	Blue Ridge	72	1917	0	0	do	(2)	
202228	Ga. y.	Bon Temps	17	1905	17	0	Burned	Oct. 2, 1921	Near Tampa, Fla.
105784	Ga. s.	*Brewster*	516	1878	18	1	Collided with st. s. Lake Stirling.	Apr. 21, 1922	James River, Va.
205303	Ga. s.	Bern II	14	1908	1	0	Burned	Mar. 6, 1922	Mathews Point, Ostrich Bay, Wash.
210822	†Ga. p.	City of Birmingham No. 2	13	1915	0	0	Foundered		
219774	Ga. s.	Clinton	17	1920	0	0	Burned	May 26, 1922	Juniper Bay, N. C.
127150	Ga. s.	Commodore	12	1893	6	1	do	Oct. 19, 1917	McClellanville, S. C.
220164	Ga. s.	Coney Island	40	1920	5	0	Stranded	Oct. 16, 1920	St. Nicholas Island, Cal.
205147	Ga. y.	Constance	18	1908	2	0	Burned	Feb. 10, 1922	Near Thunderbolt, Ga.
212034	Ga. s.	Daisy May	11	1912	3	0	Stranded	Oct. 25, 1921	Virginia Beach, Va.
216429	Ga. s.	Defender	7	1893	0	0	do	Feb. 20, 1922	Camp Eustis, Va.
203520	Ga. y.	De Soto	37	1901	5	0	Foundered	June 15, 1922	East of Cape Roxo, Mexico.
157421	Ga. s.	Dolphin	10	1894	0	0	Stranded	Dec. 10, 1921	San Diego Bay, Cal.
221149	Ga. s.	Doris	15	1921	3	0	Foundered	Jan. 3, 1922	Near Nantucket, Mass.
157613	Ga. s.	†Dorwina	14	1901	0	0	Burned	June 27, 1920	Newark Bay, N. J.
219780	Ga. s.	Dreamland	42	1920	8	0	do	Feb. 22, 1922	Near Ensenada, Mexico.
219365	*Ga. p.	Dulac	20	1909	3	0	do	Nov. 24, 1921	Near Theriot, La.
212800	*Ga. p.	Edith	14	1914	0	0	Foundered	May 1, 1921	Mount Vernon, Ind.
215657	Ga. s.	Edith Nute	985	1917	13	0	Stranded	Mar. 27, 1922	Cape Cod, north of Chatham, Mass
210171	Ga. s.	Edna B	10	1912	0	0	Burned	Apr. 7, 1917	Mouth of Colorado River, Mexico.
216765	Ga. s.	Elco II	11	1918	2	0	Stranded	Sept. —, 1920	Rocky Point, R. I.
200358	Ga. s.	Eva Avina	17	1903	6	0	Collided with st. s. City of Rockland.	Sept. 2, 1921	Near Thatchers Island, Tenn.
213724	Ga. s.	Evelyn G	13	1912	2	0	Stranded	Nov. 20, 1921	Point Arden, Alaska.
220033	Ga. s.	Express	19	1920	2	0	Burned	Sept. 13, 1921	Near Cranes Island-Light, Va.
217138	Ga. s.	Fairmont	9	1918	1	0	Foundered	Nov. 29, 1921	South of Fort Columbia, Wash.
210041	Ga. s.	Fram	10	1912	3	0	do	Sept. 9, 1921	Near Yabucoa Harbor, P. R.
214607	*Ga. p.	Gaydon Boy	6	1916	0	0	do	July 12, 1921	St. Louis, Mo.
216063	Ga. s.	General Pershing	2,450	1918	25	0	Stranded	July 11, 1921	Endamion Shoal, Wash.
201480	Ga. s.	Genesta	90	1904	20	0	Collided with sch. Mary G. Duff.	July 28, 1921	Browns Bank, Fishery Grounds, Mass.
213172	Ga. s.	Grace Clinton	33	1915	5	0	Burned	Mar. 4, 1922	Block Island, R. I.
206200	Ga. s.	Gracie L	15	1909	0	0	do	—— —, 1909	Unknown.
211200	Ga. s.	Gracie Smith II	22	1913	9	0	do	Sept. 27, 1921	Provincetown, Mass.
211371	Ga. y.	Gretchen	18	1912	12	0	do	Mar. 22, 1922	Off Hilton Head Island, S. C.
221660	Ga. s.	Greyhound	7	1911	1	0	Stranded	Dec. 19, 1921	Protection Island, Wash.
220297	Ga. s.	Gussie M	14	1905	0	0	Foundered	—— —, 1919	San Diego Bay, Cal.
211940	Ga. s.	H. & S	14	1913	6	1	Burned	Dec. 20, 1921	Trent River, N. C.
96613	Ga. s.	Henry Finch	29	1902	2	0	do	July 23, 1921	Northwest of Bush Point, Wash.
213657	Ga. s.	Herbert W. II	11	‡1915	3	0	Foundered	Dec. 21, 1921	Off Scotland Lightship, N. Y.
214881	Ga. s.	Hobert A. Rogers	10	1917	0	0	Burned	Jan. 4, 1921	Wilmington, N. C.
213087	Ga. s.	Honeymoon	16	1915	3	0	Stranded	Nov. 3, 1921	North of Magdalena Bay, Mexico
219428	Ga. s.	Hoop Co	7	1919	0	0	Burned	July 24, 1921	Memphis, Tenn.
205537	Ga. s.	Imperial	15	1908	2	0	do	June 1, 1921	Stockton Channel, Cal.
116981	Ga. y.	Iris	32	1900	1	0	do	Jan. 22, 1922	Tampa Bay, Fla.
209535	Ga. s.	Island King	13	1911	2	0	do	Mar. 26, 1922	San Joaquin River, Cal.
210017	Ga. s.	J. H. Crockett	15	1911	3	0	do	Dec. 22, 1913	Smugglers Cove, Helm Bay, Alaska
207025	*Ga. p.	J. J. Gore	9	1909	1	0	do	Jan. 31, 1921	Carthage, Tenn.
209749	Ga. s.	J. T. Robinson	18	1908	5	5	Foundered	Oct. 5, 1921	Ahrnklin River Bar, Alaska.
216432	Ga. s.	Jas. W. Webster	16	1918	2	0	Burned	May 29, 1921	Henderson Inlet, Wash.
220555	Ga. s.	Jean	22	1920	3	0	do	Jan. 10, 1922	San Joaquin River, Cal.

[1] Sailed from New Bedford, Mass., June 9, 1913, on a whaling voyage, and has not since reported.
[2] Vessel missing from the port of New Orleans, La., since Nov. 12, 1921. No other information available.
† Composite. ‡ Rebuilt 1915.

LOSS OF AMERICAN VESSELS REPORTED DURING FISCAL YEAR 1922—Continued.

GAS VESSELS—Continued.

Official No.	Rig.	Name of vessel.	Gross tonnage.	Year built.	On board.	Lives lost.	Casualty.		
							Nature.	Date.	Place.
76471	Ga. s.	John Anton	16	1883	4	4	Collided with Br. St. s. Carolina.	Sept. 24, 1921	Narrows, New York Bay, N. Y.
13922	Ga. s.	John Wesley	15	1868	6	0	Stranded	Dec. 5, 1921	Cape Hatteras, N. C.
206548	Ga. y.	Kanised	61	1909	0	0	Burned	Mar. 30, 1922	Morris Heights, N. J.
218442	Ga. s.	Killarney	8	(1)	19	0	Stranded	Aug. 28, 1921	Popps Beach, Gloucester, Mass.
206467	Ga. y.	Kona	43	1909	4	2	Foundered	Oct. —, 1921	Jacksonville, Fla.
219865	Ga. y.	Kulsamanu II	30	1909	0	0	Burned	Mar. 25, 1921	Los Angeles, Cal.
214088	Ga. s.	Lady Betty	12	1912	0	0	do	Aug. 25, 1921	Tuckerton, N. J.
216163	*Ga. p.	Liberty	30	1917	3	0	Foundered	Apr. 23, 1921	St. Francis, Ark.
140463	Ga. s.	Lillie B	13	1881	1	0	do	Sept. 1, 1921	Southwest of Cape San Blas, Fla.
15613	Ga. s.	Linwood	14	1869	2	0	Crushed by ice	Jan. 28, 1919	Hudson River and 152d St., N. Y.
215477	Ga. y.	Lucille	36	1917	6	0	Burned	Aug. 22, 1921	Lake Erie at mouth of Detroit River, Mich.
213486	Ga. s.	Lummi Boy	25	1915	1	0	do	Apr. 4, 1922	Clayton Bay, Wash.
216734	Ga. s.	Margaret	14	1918	0	0	do	Jan. 27, 1922	Charleston, S. C.
220614	Ga. s.	Margaret	55	1920	0	0	do	July 6, 1921	Katalla, Alaska.
207667	Ga. s.	Mariner	30	1910	3	0	Stranded	Jan. 15, 1911	Lopez Island, Wash.
208565	Ga. y.	MAROLD II	165	1911	14	0	Burned	Sept. 21, 1921	Marysville, Mich.
220613	Ga. s.	Mary K	12	1920	2	0	do	Nov. 15, 1921	Off Sandy Hook, N. J.
93112	Ga. s.	Mary E. Harty	122	1901	19	0	Stranded	Aug. 9, 1921	Seal Island, N. S.
206482	Ga. s.	Maude F	9	1909	0	0	Foundered	Sept. 15, 1919	Corsons Inlet Bridge, N. J.
92982	Ga. s.	Maurice W. Costen	9	1899	6	0	Stranded	Feb. 13, 1922	Mouth of Sixsola River, Panama.
215506	Ga. s.	Meriwether	147	1917	3	0	Burned	July 8, 1921	Lake Ponchartrain, La.
207164	Ga. s.	Milk Maid	12	1909	2	2	Stranded	Jan. 3, 1922	Westport, Wash.
210118	Ga. s.	Moonlight	13	1912	5	0	Burned	—, 1914	Off Cape Flattery, Wash.
209041	*Ga. p.	Moorelight	27	1911	3	0	do	Nov. 10, 1921	Kentucky side of the Ohio River.
204376	*Ga. p.	My Boat	8	1907	0	0	Foundered		Unknown.
220886	Ga. y.	Nahmeoka	101	1921	6	0	Stranded	May 22, 1922	Sand bar in Moores Inlet, N. C.
214346	Ga. s.	NAIAD	25	1916	0	0	Burned	Unknown	Mobile River, Ala.
215207	Ga. s.	Nevada	35	1917	2	0	do	Jan. 5, 1922	Near Olalla, Wash.
130599	Ga. s.	Nina Dare	10	1892	7	1	do	Nov. 15, 1920	Pamlico, N. C.
214705	Ga. s.	Norge	13	1917	1	0	do	Feb. 16, 1922	Middle Ground Lighthouse, Va.
213997	*Ga. p.	Olive S	17	1916	0	0	Foundered	Nov. 10, 1920	Above Pine Bluff, Arkansas River, Ark.
210213	Ga. s.	Olympic	35	1912	8	0	do	Oct. 12, 1921	Off Tuplit Bay, Wash.
206335	Ga. s.	Oregon	22	1911	2	0	Burned	Jan. 16, 1922	John Day River, Oreg.
201550	Ga. s.	Ozmo	765	1904	18	0	Stranded	May 17, 1922	Oxford Reef, Oreg.
222009	Ga. s.	Paulette	12	(1)	2	0	do	Apr. 17, 1922	Sea Gate Beach, Coney Island, N. Y.
208856	Ga. s.	Pauline G	13	1911	6	0	Burned	July 14, 1921	Key West, Fla.
205101	Ga. s.	Pearl	11	1906	1	1	Foundered	June 23, 1921	White River, Ark.
214642	Ga. s.	Pilot	11	1916	2	0	Burned	Dec. 21, 1921	Sand Key, Fla.
214961	Ga. s.	Point Ellis	42	1917	3	0	do	Mar. 22, 1922	Off San Juan, Capastrano, Cal.
207351	Ga. s.	Rambler	8	1910	1	0	Foundered	Mar. 2, 1922	Youngs River, Oreg.
207235	Ga. s.	Red Wing	9	1910	1	0	Stranded	July 5, 1921	San Francisco Harbor, Cal.
210068	Ga. s.	Reliable	15	1913	0	0	Burned	—, 1916	San Rafael Creek, Cal.
218558	Ga. s.	Resolute	46	1919	3	0	do	Jan. 16, 1922	Gertrude, Wash.
210879	*Ga. p.	Return	19	1912	5	0	do	Nov. 12, 1921	Hendersons Landing, W. Va.
220064	Ga. s.	Robert C	25	1920	2	0	do	July 25, 1921	Harper, Wash.
206098	Ga. y.	Rosa	19	1909	3	0	do	Dec. 5, 1921	Off Bird Rock, Cal.
201923	Ga. s.	Rosalie	10	1905	4	0	Stranded	Jan. 9, 1921	Tamiahua Lagoon, Mexico.
111319	Ga. s.	Rose Standish	45	1900	9	4	Burned	June 27, 1922	San Juan Bay, P. R.
210006	Ga. s.	S. F. International No. 4	16	1912	2	0	do	June 24, 1922	Tomales Point, Cal.
116418	Ga. s.	Santa Barbara	12	1891	0	0	Stranded	—, 1919	Estero de Mamiaderes, Mexico.
116339	Ga. s.	Seth Nyman	49	1890	3	0	do	Oct. 5, 1921	Bakers Island, Me.
213431	Ga. s.	Sir Francis	7	1915	0	0	Foundered	—, 1919	Mexican Coast.
219977	Ga. s.	Sir Francis	11	1920	1	0	Stranded	Apr. 2, 1921	Cape Corrientes, Cuba.
209942	Ga. s.	Swiftsure	32	1912	6	6	Foundered	Oct. 5, 1921	Off Yakutat Harbor, Alaska.
211226	Ga. y.	TAMARACK	157	1913	15	0	Burned	Dec. 4, 1921	Pamlico Sound, N. C.
216688	Ga. s.	Tano	32	1918	6	3	Collided with St. s. Harvard.	Dec. 31, 1921	Off Mile Rock, Cal.
203790	Ga. s.	Thomas H. Robbins	25	1906	10	0	Burned	Nov. 15, 1921	Near Egg Island, Del.
161529	Ga. s.	Virginia	6	1884	1	0	Collided at Pier 15, Long Island.	Mar. 30, 1922	Stapleton, N. Y.
215423	Ga. s.	†Wandered	11	1914	2	0	Burned	Oct. 11, 1921	James River, Va.
212076	Ga. s.	Wanick	18	1914	0	0	Stranded	Aug. 10, 1919	Lost Harbor, Alaska.
81272	Ga. s.	Waquoit	12	1887	3	0	Foundered	Oct. 14, 1921	Bristol Harbor, R. I.
80719	Ga. s.	Watch Hill	35	1879	1	0	Burned	Apr. 13, 1922	Berkley, Va.
220110	Ga. y.	Waterwitch	24	1906	2	0	do	Dec. 8, 1921	Jamaica Bay, N. Y.
213233	Ga. s.	West Point	19	1915	1	0	Foundered	Oct. 28, 1921	Quadra, Alaska.
201038	Ga. y.	Zorayda	24	1900	4	0	do	May 28, 1922	At sea.

[1] Unknown. † Composite.

Loss of American Vessels Reported During Fiscal Year 1922—Continued.

UNRIGGED VESSELS.

Official No.	Rig.	Name of vessel.	Gross tonnage.	Year built.	On board.	Lives lost.	Casualty. Nature.	Casualty. Date.	Casualty. Place.
30299	Bge	Atlantic	399	1899	3	0	Stranded	Nov. 28, 1921	Seabright, N. J.
31609	Scow	B. No. 17	122	1898	0	0	Foundered	—— —, 1914	South Chicago, Ill.
165536	Scow	Baspaco	201	1913	1	0	Burned	Oct. 29, 1921	Port Reading, N. J.
31729	Bge	Ben	369	1903	2	0	Foundered	Dec. 18, 1921	2[illegible]° 51' N.; 81° [illegible]' W.
164012	Bge	Caddo	432	1910	3	0	....do	Aug. 26, 1921	Barnegat Buoy, N. J.
34418	Bge	Cecelia McIlvaine	489	1901	3	0	Stranded	July 13, 1921	Scarborough Beach, R. I.
37530	C. bt	Fred and Jessie	116	1890	1	0	Foundered	June 28, 1922	Albany, N. Y.
168184	Bge	G. C. T. Co. No. 1	142	1913	2	0	....do	June 10, 1922	Off Tampico, Mexico.
168107	Bge	G. C. T. Co. No. 9	210	1912	0	0	....do	Jan. 18, 1922	24° 7' N., 95° 33' W.
167133	Bge	Guyton No. 3	54	1912	0	0	Stranded	Jan. 25, 1918	North of Jurez Point, Mexico.
167134	Bge	Guyton No. 10	88	1917	0	0	Foundered	Jan. 16, 1918	Gulf of Mexico.
116695	Bge	Harriet B	2,340	1895	8	0	Collided with st. s. Quincy A. Shaw.	May 3, 1922	Two Harbors, Minn.
48464	Bge	Lackawanna	277	1873	0	0	Burned	July 4, 1918	Mystic River, Conn.
163997	Scow	Lieschen	6	1910	0	0	Stranded	Nov. —, 1918	Port Townsend Beach, Wash.
167727	Scow	Marino	90	1919	4	0	Foundered	Sept. 9, 1921	Humacao, P. R.
50965	Bge	Marvin	274	1874	0	0	Burned	July 4, 1918	Mystic River, Conn.
167060	Bge	Mary C. Hughes	500	1917	1	0	Foundered	Dec. 14, 1921	Cape Hatteras, N. C.
166635	Bge	Paproco No. 3	99	1917	1	0	Stranded	Dec. 14, 1921	Brighton Beach, Cal.
164651	Bge	Rio Tinto	419	1911	2	1	Foundered	Aug. 9, 1920	South of Camden, N. J.
162305	Bge	Security	402	1904	2	0	....do	Dec. 16, 1919	Chesapeake Bay.
58026	Scow	Star No. 16	16	1899	0	0	Stranded	Mar. 9, 1922	Chuckanut Bay, Wash.
208472	Bge	State Line	17	1911	1	0	Foundered	July 25, 1921	Near Mount Carmel, Ill.
57746	Bge	Susquehanna	290	1874	0	0	Burned	July 4, 1918	Mystic River, Conn.
162205	Bge	W. A. Marshall	506	1903	1	0	Foundered	Jan. 7, 1922	Near Boston Light Ship, Mass.
167043	C. bt	Wm. S. Ronan	105	1894	1	0	....do	Nov. 15, 1921	Shady Side Basin, N. J.
62741	Bge	Wyoming	277	1874	0	0	Burned	July 4, 1918	Mystic River, Conn.

RECAPITULATION OF LOSS OF AMERICAN VESSELS.

Class.	No.	Tons.	On board.	Lives lost.
Merchant vessels:				
Sailing	99	57,715	819	101
Steam	70	55,044	965	91
Gas	105	6,954	402	51
Canal	2	221	2	0
Barge	24	8,019	34	1
Total	300	127,953	2,222	244

Class.	No.	Tons.	On board.	Lives lost.
Yachts:				
Sailing	0	0	0	0
Steam	2	160	12	3
Gas	22	1,272	121	2
Total	24	1,432	133	5

SAILING, STEAM, MOTOR, AND UNRIGGED VESSELS ABANDONED, SOLD TO ALIENS, SOLD TO THE UNITED STATES, ETC., DURING THE FISCAL YEAR ENDED JUNE 30, 1922.

SAILING VESSELS.

Official No.	Name of vessel.	Gross tonnage.	Nature.
107134	A. M. Townsend	7	Abandoned.
86485	*Abbie*	265	Do.
216349	Achilles	33	Cuban.
106750	Addie P. McFadden	251	Portuguese.
206799	Aegina	18	Abandoned.
106289	Albertine	50	Do.
107279	Alice V. Tabor	0	Do.
106307	Allanwilde	477	British.
107214	Altair	66	Abandoned.
105685	Amelia	24	Do.
205418	Angelita	0	Do.
212725	Anna Maria D'Abundo	954	Spanish.
107804	Annette	0	Abandoned.
107297	Annie	7	Do.
107805	Annie F	7	Do.
107802	Annie Gertrude	11	Do.
105681	Annie Ross	9	Do.
107690	Annie White	5	Do.
107321	Annie L. Sterling	8	Do.
202427	Arneta S. Robinson	6	Do.
107105	Atalanta	103	Portuguese.
3328	B. Hufty	10	Abandoned.
2995	B. A. Wagner	53	Do.
3719	B. F. Sulender	8	Do.
2991	Banshee	33	Do.
201606	Benjamin Smith	6	Do.
3850	Bessie Roberts	8	Do.
3212	Bessie L. Stull	39	Do.
3176	Bessie M. Seaver	13	Do.
3532	Bettie	8	Do.
206446	Bill Arp	9	Do.
4565	Bill Nye	0	Do.
2475	Black Diamond	41	Do.
3255	Bob Lee	6	Under 5.
129250	C. C. Donelson	18	Abandoned.
129512	C. C. Pinkney	65	Do.
125565	C. D. Bryant	929	Do.
129450	C. R. Lewis	10	Do.
128411	Carleton Bell	139	Portuguese.
126821	Caroline	13	Abandoned.
126969	Carrie A. Buckram	287	British.
127022	Celena L.	13	Abandoned.
129141	Charles Butler	56	Do.
5597	Charles A. Fryer	10	Do.
125923	Charles L. Jeffrey	348	Portuguese.
127474	Cherubim	10	Abandoned.
127302	Clara Estell	12	Do.
125577	Clodelier	5	Do.
5810	Coal Oil John	7	Do.
4744	Comet	54	Do.
125998	Cora	12	Do.
127466	Corinne	6	Do.
125865	Cornelia	100	Do.
201435	Creston W. Ford	6	Do.
6732	D. K. Clint	729	Do.
6711	Dexter	51	Do.
206070	Dominga	5	Do.
6906	Dove	7	Do.
136814	E. C. Lilly	9	Do.
8938	E. T. Judd	389	Do.
205676	Edison	8	Under 5.
136706	Edith M. Clarke	14	Abandoned.
136629	Edna B.	5	Do.
136206	Elgin	41	Do.
216789	Elizabeth Ruth	862	British.
136266	Ella Barnard	34	Abandoned.
8863	Ella Davis	20	Do.
203587	Ella Francis	8	Abandoned.
8956	Ella R. Hill	46	Do.
135838	Ellen	12	Do.
205884	Elelse	38	Do.
[illegible]	Ella F.	8	Do.
[illegible]	Ella F. Rose	58	Do.
[illegible]	Emma	15	Do.
[illegible]	Emma	9	Do.
136244	Emma E. Laird	6	Do.
8632	Enterprise	22	Do.
136633	Ernestine	5	Under 5.
136663	Ester Anita	105	British.
137075	Esther Gray	30	Do.
136931	Ethel M. Wright	30	Abandoned.
135881	Etta	45	Do.
136585	Etta Lee	7	Do.
205939	Eucelia	100	Portuguese.
135965	Eva Lilla	5	Abandoned.
136924	Ewell	6	Do.
120652	Favorite	9	Do.
9606	Fearless	22	Do.
120044	Flora Condon	230	Do.
204192	Flyaway	7	Do.
9597	Fourth of July	49	Do.
9230	Franconia	136	British.
201424	Gant	9	Abandoned.
86010	George A.	9	Do.
85783	George Lee	32	Do.
85387	George W. Moger	7	Exempt.
85805	George W. Moss	25	Abandoned.
85787	Grace V. Mills	10	Do.
86255	Gracie	7	Do.
214413	Greenland	136	Norwegian.
86481	Gussie	6	Yacht Ex.
95958	H. B. Lester	10	Abandoned.
95122	H. V. Duncan	53	Do.
96628	Harry D. Cook	8	Do.
95369	Harry D. Herold	5	Under 5.
95934	Hattie W. Mills	14	Abandoned.
96525	Helen Barnes	8	Do.
11291	Helen P.	145	British.
11204	Henrietta	8	Abandoned.
96589	Henry B.	7	Do.
95737	Herald	500	Do.
11514	Hiram	67	Do.
100404	I. T. Nichols	8	Do.
100482	Ida L. Eaton	6	Do.
100496	Ileika	10	Do.
76512	J. Gordon	10	Do.
13249	J. Clark Curtin	23	Do.
77381	J. E. Sterling	7	Do.
76442	J. F. Morris	14	Do
75823	J. G. Wall	98	Nicaraguan.
76260	James A. Garfield	28	Abandoned.
200599	James B. Drake	1,153	French.
12926	Jane Ann	10	Abandoned.
200123	Janie	11	Do.
77353	John Goffigon	8	Do.
76184	John C. Walker	8	Do.
77281	John R. Jones	6	Do.
75821	Joseph Franklin	7	Do.
77218	Josephine	940	Do.
13349	Joshua Green	20	Do.
76155	Julia A. Lawson	10	Do.
209040	July	13	Under 5.
136011	Kwasind	65	British.
140598	L. Roberta	5	Abandoned.

SAILING, STEAM, MOTOR, AND UNRIGGED VESSELS ABANDONED, SOLD TO ALIENS, SOLD TO THE UNITED STATES, ETC., DURING THE FISCAL YEAR ENDED JUNE 30, 1922—Continued.

SAILING VESSELS—Continued.

Official No.	Name of vessel.	Gross tonnage.	Nature.
15970	L. B. Coates	189	Abandoned.
140432	L. W. Bethel	7	Do.
141770	Lady Moulton	11	Do.
140836	Lady of Fox Creek	9	Do.
141531	Laura	6	Do.
140685	Laurel	6	Do.
15938	Lavinia Thomas	12	Do.
141626	Leonora C	11	Do.
140983	Libbie B	10	Do.
140174	Liberty	13	Do.
202441	Lillie C	11	Do.
141527	Lillie Lewis	7	Do.
140801	Lillie Stedham	10	Do.
141030	Lily of the Valley	10	Do.
141110	Little Addie	9	Do.
140928	Little Annie	18	Do.
141614	Lizzie Catherine	11	Under 5.
140101	Lizzie J. Jones	63	Abandoned.
141447	Lola	8	Do.
140305	Lone Star	12	Do.
140679	Lou	12	Do.
203294	Louis	11	Do.
15105	Louise	11	Do.
141759	Loveldell	14	Do.
141510	Lucy V	10	Do.
141410	Lulu W. Eppes	81	Venezuelan.
15761	Luona	9	Abandoned.
92750	Mabel Somers	5	Do.
92893	Meggie F	12	Do.
92694	Maksoutoff	64	Philippine.
91716	Mamie and Kittie	6	Yacht Ex.
205466	Marguerite	7	Do.
208136	Marguerite	7	Abandoned.
221852	Maria Helena	55	Dominican.
92823	Marie	74	Abandoned.
93305	Mario	6	Do.
90330	Martha A	57	Do.
201694	Mary E	10	Do.
90080	Mary Francis	29	Do.
92800	Mary Gunby	7	Do.
92331	Mary Manda	6	Do.
92260	Mary Ruffin	9	Do.
203639	Mary S	12	Do.
90550	Mary Ann Shea	50	Do.
91891	Mary E. Adams	10	Do.
90755	Mary F. Chisholm	73	Do.
91229	Mary G. Beattie	63	Do.
93169	Maryland	10	Do.
200614	Mattie	10	Do.
93318	Maud	8	Do.
91644	Maud Muller	9	Do.
17574	Maude Meeker	199	Do.
93073	Minnie M. Thomas	8	Do.
91151	*Mischief*	43	Do.
93114	Mount Vernon	49	Dominican.
130914	Nancy C	11	Abandoned.
130605	Nancy Hanks	10	Do.
130997	Natalie J. Nelson	117	British.
130949	Nellie	9	Abandoned.
18793	Nellie Lynch	118	British.
130281	Nellie E. Silver	10	Abandoned.
130428	New Hope	7	Do.
18108	New Jersey	27	Do.
130891	Nina	9	Do.
130681	Nona and Alice	6	Do.
19439	Osprey	27	Do.
155135	Ox	12	Under 5.
150763	Pago and Donald	7	Abandoned.
150057	Pauline	7	Do.
200472	Percy R. Chase	7	Do.
150990	Petrel	5	Do.
200196	Phillipps M. Brooks	243	Dominican.
150307	Princess	24	Abandoned.
110722	R. G. Cleveland	20	Do.
111256	Rainbow	10	Do.
213226	Rainbow	5	Yacht Ex.
110776	Ralph J. Long	90	Abandoned.
110982	Ramona	6	Do.
110206	Ray E. Nienkirk	33	Do.
200299	Reliance	8	Do.
110777	Restless	12	Do.
110963	Restless	8	Do.
110010	Richard Tall	49	Do.
110214	Ripple	6	Do.
111028	Rising Sun	5	Do.
125249	Rocap	46	Do.
111373	Rona C. Hammond	9	Do.
110025	Roxie J. Conner	10	Do.
111446	Roy F	7	Do.
111307	Ruth	11	Do.
23872	S. F. Kirwan	83	Do.
116852	S. F. Smith	6	Do.
116374	Sadie	310	Philippine.
210984	Sadie May	10	Abandoned.
115567	Sadie E. K. Gibson	9	Do.
117004	Schley	7	Do.
116078	Sea Bird	9	Do.
115099	Serena Thayer	206	Do.
116927	Shamrock	12	Do.
116366	Skipjack	5	Under 5.
209496	Skopelos	5	Abandoned.
115880	Star	11	Do.
23271	Storm King	36	Do.
115677	Stranger	9	Do.
22482	Sunshine	73	Do.
116144	Susan B. Perry	37	Do.
23803	Susie Dunlap	9	Do.
116708	Sylvia	8	Do.
145383	The Ocean	6	Do.
145207	Three Friends	8	Do.
143825	Three Partners	7	Do.
145675	Three Pot	14	Do.
24624	Travatore	6	Do.
24432	Trio	13	Do.
145699	Trochee	8	Do.
145361	Two Davids	10	Do.
24828	Two Elizas	10	Do.
211873	Vera	11	Do.
25918	Virginia	8	Do.
161665	Virginia	54	Do.
161696	Volunteer	12	Do.
203632	W. S. Schley	7	Do.
80014	W. W. Truitt	14	Do.
80828	Water Witch	71	British.
81464	Wayfarer	71	Cuban.
81176	White Wing	17	Abandoned.
80312	William Devries	11	Do.
80118	William Johnson	52	Do.
80925	William McDaniel	18	Do.
80141	William B. Foster	9	Do.
80138	Wm. C. Pruitt	9	Do.
80074	Wm. W. Hackett	65	Do.
80902	Wrestler	470	Do.
28143	Zenith	26	Do.

STEAM VESSELS.

211106	A. J	16	Abandoned.
106071	A. R. Colborn	251	Do.
107409	A. A. C. Tessier	30	Do.
204293	Aetna	130	Do.
217012	Agria	2,560	Do.
220216	Agylla	3,160	Chilean.
216918	Airlie	2,799	British.
107475	Akela	72	Abandoned.
206310	Albatross	17	Do.
106528	Albemarle	7	Do.

SAILING, STEAM, MOTOR, AND UNRIGGED VESSELS ABANDONED, SOLD TO ALIENS, SOLD TO THE UNITED STATES, ETC., DURING THE FISCAL YEAR ENDED JUNE 30, 1922—Continued.

STEAM VESSELS—Continued.

Official No.	Name of vessel.	Gross tonnage.	Nature.
216233	AMPETCO	8,301	Belgian.
1387	Annie L. Smith	43	Abandoned.
107163	Anodyne	13	Under 5.
218263	Argenta	3,343	German.
214640	ARGONNE	5,754	French.
157141	Armorica	30	Abandoned.
106554	Arthur Woods	37	Do.
17337	Aurora	774	Do.
217403	Awensdaw	2,799	British.
204981	B. F. BERRY	6,188	Do.
217535	BALDRIDGE	437	United States.
218913	BARTOLOME	418	Do.
220570	BAYSIDE	426	Do.
220569	BAYSPRING	426	Do.
3690	Belvidere	29	Abandoned.
217468	Berela	2,551	Do.
3175	*Berkshire*	2,014	Egyptian.
217404	Birchleaf	2,799	British.
212637	Black Swan	47	Abandoned.
217712	Bonneterre	2,453	Do.
204122	Bonita	319	Mexican.
120775	Brier	87	Abandoned.
206732	Brokate	140	Do.
220314	Broxton	3,585	British.
217156	Bugaya	2,551	Abandoned.
218255	Byfield	2,848	German.
129935	C. U. Sheppard	25	Abandoned.
140642	Calumet	35	Do.
204435	Calypso	60	Do.
126360	Canisteo	595	Do.
216784	Caponka	3,019	Do.
126575	Carl	33	British.
200816	Cascade	34	Abandoned.
217279	Cawker	2,551	Do.
217072	CENTRAL AMERICAN	357	Mexican.
127046	Chas. H. Perkins	118	Abandoned.
203633	Chas. W. Lodge	19	Do.
93200	Chattanooga	220	Do.
126682	Chehalis	55	British.
126029	Cimbria	275	Abandoned.
215252	City of Fulton	65	Do.
127119	City of Hawkinsville	175	Do.
86556	Clarimond	87	Do.
127089	Colonial	110	Do.
219838	COMERANT	5,105	United States.
126645	Conqueror	18	Abandoned.
86507	Constitution	46	British.
125598	Cora P. White	124	Abandoned.
126373	Coronado	308	Do.
217576	Cotteral	3,020	Do.
217552	Cowardin	3,351	German.
216836	Coweta	2,551	Abandoned.
125678	Coxsackie	77	Do.
216679	Coyote	2,551	British.
206160	Crescent	22	Do.
157271	D. N. Runnels	37	Abandoned.
157539	Dan W. Miller	10	Do.
76121	Day Dream	36	Do.
219500	DELLWOOD	3,478	United States.
13572	Delrio	189	Abandoned.
218724	Diana	2,924	British.
157031	Dreadnaught	31	Abandoned.
95967	Duquesne	622	British
136258	E. H. Jackson	81	Do.
136968	E. K. Bishop	44	Do.
137026	E. W. Sutton, Jr	33	Do.
136127	Edgar	26	Do.
217412	EDGECOMBE	6,892	United States.
218127	EDGEWOOD	6,904	Do.
218291	EDISTO	6,908	Do.
136252	Edward Buckley	414	British.
75764	Egan	92	Abandoned.
136229	Elf	26	Do.
85952	Elihu Bunker	48	Do.
7012	Elizabeth Washburn	69	Do.
136841	Elk	29	Do.
136554	Ellen Gertrude	14	Do.
221121	El Petrolero	629	Uruguayan.
80704	Elsie K	30	Abandoned.
207020	EUREKA	44	British.
209452	Fannie M	39	Abandoned.
219980	FLEETCO	8,266	United States.
217711	Fort Russell	2,541	Abandoned.
217463	Fort Scott	2,594	Do.
9200	Frank S. Bull	39	Do.
120748	Fred B	16	Do.
200655	G. W. Duff	46	Do.
85072	George Burham	332	Do.
85979	Gilbert R. Green	137	Do.
220644	GLENORA	4,980	United States.
220371	GOLD STAR	4,871	Do.
86194	Golden	44	Abandoned.
200440	GOVERNOR PENNYPACKER	132	United States.
220642	Griffco	1,519	British.
86236	Gunderson Bros	46	Abandoned.
211024	H. B. Turner	24	Do.
215786	H. P. Flesher	123	Do.
200449	Hamburg-American Line No. 2	52	United States.
211187	HAMBURG-AMERICAN LINE No. 3	284	Do.
211619	HAMBURG-AMERICAN LINE No. 4	20	Do.
95000	HARBINGER	54	Abandoned.
106720	Harlem	26	Do.
96366	Harriet M	11	Do.
96390	Harry Brown	604	Do.
203008	Hattie B	59	Do.
203822	Heloise	28	Do.
96059	Henry L. Korter	30	Do.
213706	HOCKING	2,553	Prize of War.
96452	Hope	9	Abandoned.
207087	Hope	15	Do.
95585	Hudson Taylor	39	Do.
219592	HUDSONIAN	8,240	United States.
92515	Ila French	77	Abandoned.
201362	Ilmo	50	Do.
81545	Imogene	28	Do.
214855	Inza A	21	Do.
100297	Isabella	78	Do.
212877	Islesboro	119	United States.
217677	Itompa	3,349	German.
76807	J. C. Ford	609	British.
91880	J. W. Scott	97	Cuban.
76450	J. W. Westcott	522	Abandoned.
76737	James W. Morse	132	Do.
110422	James W. Wadsworth	85	United States.
75452	John Martin	20	Abandoned.
212298	Joseph Seep	72	Mexican.
76131	Juno	28	Abandoned.
204174	Kabekona	148	Do.
216989	Kanabec	2,474	British.
161011	Katrina	20	Abandoned.
219154	KAWEAH	7,253	United States.
217190	Kenosha	2,548	Abandoned.
215399	KERESASPA	4,636	Hungarian.
215401	KERMANSHAH	4,947	Do.
215398	KERMOOR	4,795	Do.
116162	Keros	21	Abandoned.
216940	Kineo	2,573	Do.
211931	L. A. B	14	Do.
219548	LARAMIE	7,252	United States.
218791	LEBANON	5,058	Do.
204899	Lena May	86	Abandoned.
141041	LILLIAN	17	Do.
110114	Lizzie Colburn	130	Do.
204360	LIZZIE D	122	Cuban.
200763	Loma	45	Abandoned.
141082	Lone Star	48	Do.
140391	Lydia	9	Do.
93079	Major	12	Do.
212235	MANDEVILLE	467	Cuban.
111412	MARACAY	539	Venezuelan.
92442	Mary	218	Abandoned.
93278	Mary	50	Do.
201487	Mary Belo	9	Do.
201366	MARY STEELE	79	United States.

SAILING, STEAM, MOTOR, AND UNRIGGED VESSELS ABANDONED, SOLD TO ALIENS, SOLD TO THE UNITED STATES, ETC., DURING THE FISCAL YEAR ENDED JUNE 30, 1922—Continued.

STEAM VESSELS—Continued.

Official No.	Name of vessel.	Gross tonnage.	Nature.
209085	MASCOT	8	Abandoned.
220062	MATTOLE	7,252	United States.
93167	Maud Kilgore	82	Abandoned.
216955	Mazama	2,512	British.
219626	MEHANNO	5,969	United States.
8667	Mildred	25	Abandoned.
215395	MOUNT SEWARD	3,725	Hungarian.
215396	MOUNT SIDNEY	3,513	Do.
215400	MOUNT STERLING	3,550	Do.
215394	MOUNT SUMMIT	3,621	Do.
206743	Myrtle	36	Abandoned.
207155	Nashville	251	Do.
130134	Natt Stickney	77	Do.
130762	*Navahoe*	1,881	Greek.
150597	Navarch	26	Abandoned.
11960	Navassa	36	Do.
217646	Nealco	3,353	British.
218551	NEPAUG	5,089	United States.
85428	Neptune	73	Abandoned.
130732	Neptune	20	Do.
209240	New Orleans	99	Do.
130501	Nightingale	56	Do.
130575	No. 2	65	Do.
218785	Oneco	2,571	British.
208850	ONWARD	157	Do.
204719	Oriole	68	Abandoned.
111746	Osprey	49	Do.
217177	Ossipee	2,583	Do.
150536	PADDY MILES	33	Do.
219768	Panuco	433	Mexican.
150027	Philomena	39	British.
140677	Pioneer	36	Abandoned.
200909	Pioneer	13	Do.
219802	PYLOS	429	United States.
111038	Ralph M. Cooper	36	Abandoned.
219403	RAPIDAN	8,333	United States.
216815	†Red Cloud	2,474	Italian.
111215	Rescue	537	Abandoned.
56488	Rhoda Stewart	417	Do.
111193	Robbie	43	Do.
111451	Roger C. Sullivan	51	Do.
110898	Royal	59	British.
110801	Ruth	89	Abandoned.
200760	Ruth No. 2	141	Do.
204663	St. Eugene	33	Do.
218653	St. Hubert	34	Dominican.
217573	Saluda	5,581	United States.
116031	Sam Pyles	31	Abandoned.
218316	SANTA LEONORA	5,281	United States.
155202	Say Yes	16	Abandoned.
116499	Schenk	87	Do.
219771	‡Seiuro	6,287	Do.
7058	Seminole	57	Do.
116277	SENECA	2,674	British.
115180	Shady Side	444	Abandoned.
218867	SHANNOCK	5,562	United States.
116577	Shark	13	Abandoned.
218252	SHAWME	5,524	United States.
208119	Shelton	11	Abandoned.
9770	Sioux	52	Do.
116961	Skaji Quee	327	Do.
220396	Snoqualmie	3,599	Peruvian.
117250	Spokane	323	Abandoned.
117183	Star	9	Do.
116303	State of New York	87	United States.
206500	Staten Island	74	Do.
117239	Stranger	85	Abandoned.
215412	SUSANA	3,710	Italian.
110675	Susie D	37	Abandoned.
145712	Telka	35	Do.
217131	Thala	2,709	German.
203947	The Moose	98	British.
137079	The Taggart	77	Cuban.
201463	Three Sisters	37	Abandoned.
145260	Tilda	30	Do.
220210	TIPPECANOE	8,266	United States.
212323	Togo	9	Abandoned.
201311	Tolo	35	Do.
217158	Tolo	2,551	Do.
145706	Tornado	319	Mexican.
145882	Twinkle	29	Abandoned.
25331	Uncle Sam	80	Do.
25266	Undine	375	Do.
219803	VALLONIA	429	United States.
161880	Vega	34	British.
127016	Venice	60	Do.
201834	Vincent D	16	Abandoned.
161501	Viva	43	Do.
161591	Volunteer	13	Do.
202458	W. Harlock	28	Do.
204003	W. A. Boles	22	Do.
217162	Wakanna	2,541	Do.
216922	Wallowa	2,799	British.
81259	Wanderer	18	Abandoned.
81184	Wau Bun	77	Do.
221330	WEST LEWARK	7,451	United States.
80703	Westerly	41	Abandoned.
26884	What Cheer	214	Do.
81519	Why Not	12	Do.
81022	Wildwood	53	Do.
81854	William Howard	84	Do.
202204	WILLIAM ROWLAND	129	Dutch.
81152	Wm. Stevenson	34	Abandoned.
217033	YAMHILL	5,997	United States.
221912	YANKTON	544	British.
217489	YAQUINA	5,994	United States.
126516	York River	143	Abandoned.
217559	Zavalla	3,351	British.

MOTOR VESSELS.

106905	A. G. Stirling	13	Abandoned.
106889	A. P. Gorman	12	Do.
106903	Abbie Elizabeth	11	Do.
205975	Active	39	§Seized.
106187	Ada	16	Abandoned.
105705	Ada McCune	34	Do.
107388	Admiral Dewey	14	Do.
216636	Admiral Sims	1,929	British.
201949	Advance	8	Abandoned.
106611	Adventurer	8	Do.
203049	Adventuress	23	Do.
218757	Adventuress	11	Do.
216496	Agnes	19	Do.
107329	Ailsa	8	Do.
106858	Alafia	10	Do.
213208	Albatross	21	British.
212608	Alberta	8	Under 5.
106989	Alethia	9	Abandoned.
213205	Alfina	6	Do.
221275	Alice	11	Do.
201166	Alice M	9	Do.
106999	Alice Maud	6	Do.
220300	Alicia	21	Colombian.
107027	Alpha	22	Abandoned
202218	Amorita	11	British.
201693	Anita	16	Do.
214245	Anna A. II	28	Do.
106624	Anna Bell	7	Abandoned.
218364	Anna Gold	14	Yacht Ex.
215226	Anna J	28	British.

† Composite. ‡ Concrete. § Vessel seized by Canadian Government for fishing in illegal waters.

SAILING, STEAM, MOTOR, AND UNRIGGED VESSELS ABANDONED, SOLD TO ALIENS, SOLD TO THE UNITED STATES, ETC., DURING THE FISCAL YEAR ENDED JUNE 30, 1922—Continued.

MOTOR VESSELS—Continued.

Official No.	Name of vessel	Gross tonnage.	Nature.
213809	Anna May L.	15	Yacht Ex.
106042	Annie	14	Abandoned.
207742	Annie B.	12	Do.
1995	Annie Homan	15	Do.
215757	Annie Marie	14	Do.
203500	Antoinette	9	Do.
884	Armenia	13	Do.
107468	Austin L. Kelley	5	Under 5.
219347	Avery	10	Abandoned.
213810	Badger Queen	16	Do.
219187	Balcatta	3,109	French.
204525	Belle of the Bend	12	Abandoned.
216444	Bertha	9	Yacht Ex.
213962	Bertha A	32	British.
201347	Bertie	12	Yacht Ex.
215972	Bessie	26	Mexican.
204741	Bluebell	7	Abandoned.
2576	Bonita	11	Do.
203954	Bonton	11	Do.
218657	Buffalo	8	Do.
212456	Bullet	6	Do.
218320	Buoa Viage	14	Portuguese.
213161	Buona Ventura	29	Abandoned.
211232	Buster	10	Do.
202719	C. O. Isabell	10	Do.
125601	C. L. Risley	13	Do.
207869	C. L. Woolridge	14	Do.
125010	C. M. Harris	24	Do.
214732	Cape Spencer	16	British.
205856	Capt. Sam H	6	Abandoned.
205182	Carolina	24	Do.
127070	Carrie D.	7	Do.
127258	Catherine	14	Do.
212285	Catskill	19	Cuban.
211788	Cecile	9	Abandoned.
125544	Centennial	14	Do.
218340	Chactaw	13	Under 5.
127644	CHANTICLEER	108	British.
221653	Charles	10	Abandoned.
201775	Cheemaun	20	Do.
210139	Chiclra	12	Panama.
126303	Christian	8	Abandoned.
216462	Cicerone	12	British.
208678	City of Platte	13	Abandoned.
5940	Clara	15	Do.
211949	Clara	38	Do.
219922	Clatsop	41	United States.
125867	Claudia	21	Abandoned.
209793	Clermont	8	Do.
215547	Clymax	23	Do.
203173	Cold Foot	12	Do.
205589	Columbia	6	Do.
207726	Comet	11	Do.
206192	Comfort II	29	Do.
215347	Concrete	15	Do.
127121	Confidence	11	Do.
200447	Constance	18	Do.
206392	Constance	10	Do.
126843	Cora F	8	Do.
126455	Coronet	10	Do.
202437	Corrin	7	Do.
221088	Country Girl	13	Mexican.
208843	Coyote	6	Abandoned.
201907	Crescent	14	Do.
210870	Crescent	9	Do.
127759	Crusoe	14	Do.
125607	Cumberland	6	Do.
216270	Cypress	121	Ecuadorean.
213617	Daisy	5	Abandoned.
157639	Daniel	8	Do.
157499	David H. Schuyler	8	Do.
214275	Dawn	14	French.
157692	Defiance	6	Abandoned.
6976	Democrat	16	Do.
204408	Des Moines	7	Abandoned.
204310	Dewdrop	12	Do.
220377	Dixie	16	Mexican.
207983	Dolphin	11	British.
202898	Dora Clark	14	Abandoned.
212174	Doris	12	Under 5.
214205	Dorothy	5	Abandoned.
204446	Dragon	19	British.
207258	E. Z.	7	Abandoned.
216633	Ean	16	Mexican.
135694	Eben Baldwin	9	Abandoned
136935	Edco	12	Do.
8622	Eddie A. Minot	13	Do.
216201	Eddie L.	8	Do.
136559	Edith	10	Do.
136576	Editor	6	Do.
208557	Edna	6	Do.
136527	Edna B	7	Under 5.
210108	Edna L.	14	Abandoned.
202507	Edward L.	18	Do.
96829	Effie M. Gillikin	16	Do.
96172	El Pipila	11	Do.
8585	Elaine	35	Do.
136312	Elate	5	Do.
136593	Eleanor	24	Do.
135920	Eleanor Dayton	6	Do.
135749	Elizabeth	11	Do.
136092	Ella	9	Do.
216882	Ella G.	6	Yacht Ex.
136741	Ella G.	11	Abandoned.
8961	Ella V. Lillie	9	Do.
214233	Ellen	15	Yacht Ex.
136440	Ellouise	7	Abandoned.
136238	Eloise	6	Under 5.
202247	Emily	13	Abandoned.
217353	Emily	417	Do.
217786	Emily	15	British.
136282	Emma Crum	6	Under 5.
136591	Emma Hawkins	46	Abandoned.
136849	Emma M.	11	Do.
135746	Emma R.	8	Do.
136671	Endion	61	British.
135690	Espiritu	19	Abandoned.
135762	Estella	10	Do.
136245	Ester	10	Do.
202256	Esther	5	Under 5.
200890	Ethel C.	9	Yacht Ex.
136835	Ethel M.	8	Abandoned.
136792	Etta B.	13	British.
135708	Etta Davis	10	Abandoned.
130742	Eugenie	30	Do.
135699	Eva	14	Under 5.
135397	Eva A. Race	12	Abandoned.
202307	Eva Pearl	10	Do.
213492	Evangeline D	14	Under 5.
208697	Eveline	7	Abandoned.
209460	F. W. Johnson & Son	11	Do.
120986	Fannie Brevard	9	Do.
201280	Fannie R	13	Do.
120734	Favorite	9	Do.
216345	Fawn	7	Do.
209158	Fearless	15	British.
221946	Fidus	79	Do.
120696	Fillmore A. Baker	8	Abandoned.
214980	Fisher	18	British.
121280	Flaneur	11	Abandoned.
120329	Fleetwing	12	Do.
121183	Flirt	10	Do.
213390	Flora	7	Do.
202417	Florence B	9	Do.
211157	Flowerree	24	Do.
214831	Forestiere	33	British.
37478	Four Brothers	9	Abandoned.
216240	Fox	25	Cuban.

SAILING, STEAM, MOTOR, AND UNRIGGED VESSELS ABANDONED, SOLD TO ALIENS, SOLD TO THE UNITED STATES, ETC., DURING THE FISCAL YEAR ENDED JUNE 30, 1922—Continued.

MOTOR VESSELS—Continued.

Official No.	Name of vessel.	Gross tonnage.	Nature.
211312	Fox Islands No. 4	13	Yacht Ex.
212129	Frank E	13	British.
206385	Frolic	21	Mexican.
85965	G. A. Somers	5	Abandoned.
211926	G. N. Grant	37	Do.
210452	Garrison	15	Do.
200283	Gary	10	Do.
86320	Genevieve	47	British.
206676	Gent	15	Abandoned.
85282	George Buchanan	24	Do.
10875	George Nelson	14	Do.
220601	Geo. L. Harvey	81	British.
86653	Georgia	9	Abandoned.
86629	Georgie C	7	Yacht Ex.
200383	Georgie Howard	8	Abandoned.
86651	Gerhilde	35	British.
206832	Gertrude	18	Abandoned.
213144	Gladys	14	Do.
202809	Glenda	62	Cuban.
207520	Glenora	14	Abandoned.
136488	Gloria	22	Cuban.
200712	Gloriana	10	Abandoned.
211473	Goeduck	17	British.
217226	Gondola	9	Abandoned.
216190	Goodhope	8	British.
86319	Gracie	5	Abandoned.
86163	Gracie Belle	12	Do.
86062	Gracie Leonard	10	Do.
208371	Gratitude	15	Do.
218286	Gray	15	Do.
207897	Guy H	8	Do.
96341	Halcyon	12	Do.
95916	Harbinger	45	British.
96650	Hattie Frances	7	Abandoned.
95118	Hattie J	11	Do.
95593	Hattie Lulu	6	Yacht Ex.
96246	Hattie S	14	Abandoned.
96375	Hattie S	5	Yacht Ex.
95880	Hattie F. Burcham	9	Under 5.
215475	Hazel	20	United States.
213286	Hazel R	6	Abandoned.
216614	Helen Christine	8	Yacht Ex.
204038	Helen W	15	Abandoned.
206262	Helena	9	Do.
215179	Hel-Kat	35	Do.
209006	Henry D	18	Do.
215801	Henry N	9	Do.
201786	Herbert and Emma	9	Under 5.
203523	Hercules	10	Abandoned.
207776	Hero	13	Do.
11376	Hickory	27	Do.
201710	Hope	11	Do.
95645	Hoydon	12	Do.
205133	Huldah	9	Do.
100215	I. C. Covert	13	Do.
208778	Ida	31	Do.
100698	Ida May	7	Do.
207113	Ida May	6	Do.
211181	Ida S	28	Do.
210046	Imp	17	Do.
206712	Imperial	13	Do.
213675	Independent	7	British.
100793	Indiana	7	Under 5.
206203	Interstate	7	Abandoned.
100501	Inverness	11	Do.
100150	Ira and Abbie	11	Do.
218443	Irene M	9	Do.
200841	Ivanhoe	8	Do.
218620	Ivanhoe	41	Do.
100343	Ivy L. Leonard	31	Do.
76377	J. B. W. Curel	40	Mexican.
75242	James Dunbar	33	Abandoned.
77141	James R. Clark	71	British.
208228	Jeanette	99	Do.
75857	Jennie Arnold	5	Abandoned.
10564	Jessie	256	Do.
207734	John McAteer	7	Yacht Ex.
204505	John Starkey	7	Do.
216585	John G. Crosland	53	British.
221278	John R. Emerson	78	Do.
76733	Joker	6	Under 5.
202469	Joker	7	Do.
76850	Joseph I. Dawson	10	Abandoned.
77235	Juanita	8	Do.
208753	Julia II	14	Do.
207350	Julia C	7	Do.
76082	Julia A. Reid	11	Do.
76247	Julietta	27	British.
212769	Kahakoliani	10	Abandoned.
213410	Kamome	11	Do.
205793	Kentucky	14	Do.
161216	Kineo	122	Haitien.
201130	Kipling	16	British.
220167	Kitty	8	Abandoned.
211992	Komokila	57	Do.
200538	L. J. Chester	25	Do.
215925	La Belle	21	Japanese.
218610	La Paz	45	Mexican.
206442	Lady Agnes	11	Under 5.
212979	Lady Arbuckle	10	Abandoned.
213550	Lady Baltimore	37	British.
200801	Lady Lou	14	Abandoned.
212359	Lalla	19	British.
207753	Lallie	17	Abandoned.
206354	Laysan	12	Do.
141735	Leader	9	Do.
141543	Lena	7	Yacht Ex.
212711	Lena W	16	Under 5.
208647	Lenox	9	Abandoned.
213676	Leona	8	Do.
214580	Leona	6	Do.
212796	Leonard A	9	Under 5.
140482	Libbie M	12	Abandoned.
217448	Liberty	12	Do.
140920	Lida Carr	8	Do.
210120	Lily	13	Do.
221035	Little Tom	14	Do.
215359	Livingston	31	British.
210946	Lizzie N	7	Abandoned.
203147	Logger	8	Do.
211361	Loradoe	13	Do.
141849	Lotus	28	Do.
140460	Louise	45	Do.
140779	Louisa A	11	Do.
213058	Louisiana	33	British.
212906	Lucy F	12	Under 5.
210563	Lulu	6	Abandoned.
205948	Lydia	6	Do.
218301	M. C. Ewing	10	Do.
93027	Mabelle E. Leavitt	21	British.
92938	Madeline	14	Abandoned.
220258	Madeline II	9	Yacht Ex.
92926	Maggie Salva	13	Under 5.
92905	Majorcin	15	Abandoned.
93351	Mallard	16	Do.
200556	Malvina	16	Cuban.
202187	Mamie Lewis	8	Abandoned.
93348	Mangrove	8	Do.
209300	Maple	33	Do.
217847	Marie	6	Do.
92105	Marina G	6	Under 5.
136425	Marjorie	40	Panaman.
205305	Marjorie May	20	Cuban.
92069	Marsala	80	British.
91679	Mary Anderson	8	Abandoned.
203864	Mary K	22	Do.
90629	Mary Francis Cruz	46	Do.
215266	Mary Jane White	7	Do.
207116	Mauretania	13	Do.
201769	May	14	Do.
200909	McKinley	14	Mexican.

SAILING, STEAM, MOTOR, AND UNRIGGED VESSELS ABANDONED, SOLD TO ALIENS, SOLD TO THE UNITED STATES, ETC., DURING THE FISCAL YEAR ENDED JUNE 30, 1922—Continued.

MOTOR VESSELS—Continued.

Official No.	Name of vessel.	Gross tonnage.	Nature.
92392	McLaren	9	Abandoned.
200113	Mears	13	Do.
205732	Mermaid	7	Do.
221649	Miami	10	Yacht Ex.
91636	Minnie S	36	Abandoned.
91937	Minnie V	6	Do.
213680	Mira W	13	Do.
210846	Moco	7	Do.
213429	Mollie E	6	Do.
202079	Molly	8	Under 5.
205837	Money Maker	14	Abandoned.
91952	Monterey	126	Philippine.
207625	Mud Hen	13	Abandoned.
92039	Murphy Girls	7	Under 5.
219537	Myolin	9	Japanese.
92074	Myrtle	15	Abandoned.
213284	Myrtle	12	British.
213083	Myrtle Grove	7	Abandoned.
167330	N. B. 1	20	Yacht Ex.
130683	Nancy	15	Abandoned.
81819	Nancy Alice	32	Do.
130236	Nawigawaw	8	Do.
212777	Nellda	8	Do.
130832	Nellie	8	Under 5.
203489	Nellie	7	Abandoned.
202459	Nellie B	10	Do.
130415	Nellie O	7	Do.
130089	Nellie T. Gaskell	23	British.
213498	NEPHI	15	Yacht Ex.
208814	Neptune	9	Abandoned.
18721	Nettie	85	Do.
130559	Nettie	29	Do.
205619	Nettie	8	Do.
206248	New Era	18	Do.
218462	New Okeelanta	10	Do.
212009	NEW ORLEANS	711	Do.
211258	Niagara	20	British.
213119	Nidaros	20	Do.
210933	Nightingale	13	Abandoned.
209109	Nina	7	Do.
214178	Norman T	8	Do.
201558	No. 3	18	Do.
209860	No. 3	9	Do.
201589	No. 4	18	Do.
213363	Ocean Wave	11	Under 5.
155333	Oceola	26	Abandoned.
211215	Omaha	10	Do.
210437	Orabelle	12	Under 5.
206538	Orient	8	Abandoned.
215335	Pachena	34	British.
209266	Pacific	38	Do.
208486	Pacific	9	Abandoned.
210080	Panama	14	Mexican.
213544	Panama	19	Do.
214696	Panama	15	Abandoned.
201733	Pansy	10	Do.
214397	Pasco-Burbank Ferry	37	Do.
203696	Paul	12	Under 5.
211288	Pauline	21	British.
150030	Peerless	15	Abandoned.
219024	Peerless	8	Yacht Ex.
150373	Phantom	12	Abandoned.
151006	Pilot	35	British.
219179	PINTHS	1,111	Cuban.
204042	Pocahontas	18	Abandoned.
220106	Pocomoke	45	British.
150707	Poinceana	20	Abandoned.
215860	Possie	6	Do.
208204	Prickly Heat	14	Do.
150844	Princess Issena	44	Cuban.
205409	Priscilla	9	Abandoned.
150355	Puritan	10	Do.
150685	Pythian	70	Portuguese.
215089	Queen	5	Abandoned.
200723	Rambler	11	Do.
201987	Rambler	21	Do.
205060	Rambler	10	Abandoned.
211047	Rambler	8	Under 5.
111376	Rebecca Bell	7	Abandoned.
209964	Red Bird	16	Do.
212342	Red Devil	8	Do.
215168	Red Wing	8	Do.
200084	Reflector	38	Mexican.
214514	Regal	19	United States.
200524	Reliance	13	Under 5.
202010	Reliance	12	Abandoned.
110273	Resolute	11	Do.
200831	Return	12	Under 5.
208104	Revonah	83	Abandoned.
110993	Richard K. Fox	10	Do.
208859	Richmond	12	Abandoned.
111398	Robert and Arthur	111	British.
110832	Robinson Crusoe	15	Abandoned.
111418	Rose	13	Do.
211341	Rose City	24	British.
209995	Rosina	7	Under 5.
200228	Roslynd	12	Abandoned.
111111	Ruth C. Watson	9	Do.
207989	Sadie F. Mildred	14	Do.
213221	St. Croix	22	Do.
211716	St. Paul	14	Do.
202762	Sampson	9	Do.
211915	Samson	14	Do.
208365	Samson I	11	Do.
116486	Sapollo	6	Under 5.
116483	Sarah McCune	12	Abandoned.
213592	Sarah Smith	6	Do.
203533	Satan	14	Do.
219300	Saturna	26	British.
116369	Sea Foam	7	Under 5.
117139	Sea Gull	7	Yacht Ex.
115059	Sea Lark	8	Abandoned.
204178	Sea Lion	8	Do.
207060	Sea Queen	9	Do.
202893	Shamrock	12	Do.
203134	Shawnee	8	Do.
81544	Shirin	59	British.
211554	Silver Heels	14	Yacht Ex.
214236	Sinco	8	Abandoned.
207576	Sir Knight	7	Yacht Ex.
116646	Sneak	5	Abandoned.
215697	SOLARINA	255	Mexican.
93373	Solicitor	55	Abandoned.
210234	Sophia	10	Do.
115797	Sovereign	5	Do.
208992	Sparrow	8	Do.
214944	Sparrow III	29	United States.
213581	Speculator	13	British.
117181	Squanto	133	Do.
157359	Standard Fish Co. No. 2	45	Abandoned.
214218	STANDTOW NO. 2	2,006	Argentine.
117150	Storm King	6	Yacht Ex.
201519	Success	20	Abandoned.
210931	Sunbeam	11	Do.
206154	Sunny Jim	11	Do.
211188	Surfside	8	Do.
211458	Sylvia	7	Do.
145886	T. W. Martin	13	Do.
145912	Tallahassee	13	Do.
205368	Teddy	8	Do.
210400	Tee Cee	14	Do.
207781	Telegraph	12	Do.
205383	Texas	0	Do.
202197	Thelma	10	Do.
209736	Thelma	23	British.
215780	Thelma	7	Abandoned.
205287	Thistle	41	British.
145749	Thordis	7	Yacht Ex.
206706	Three Brothers	6	Abandoned.
203970	Three Friends	9	Do.
211572	TITANIC	8	Do.
145092	Toiler	27	Mexican.

SAILING, STEAM, MOTOR, AND UNRIGGED VESSELS ABANDONED, SOLD TO ALIENS, SOLD TO THE UNITED STATES, ETC., DURING THE FISCAL YEAR ENDED JUNE 30, 1922—Continued.

MOTOR VESSELS—Continued.

Official No.	Name of vessel.	Gross tonnage.	Nature.	Official No.	Name of vessel.	Gross tonnage.	Nature.
211011	Tolo	7	Under 5.	214267	W. K. Knox	13	Mexican.
209237	Triumph	14	Abandoned.	81496	W. Talbot Dodge	21	British.
216562	Tub	9	Yacht Ex.	80346	Walf	10	Abandoned.
212700	Turtle	15	Abandoned.	201181	Waldo L. Stream	122	British.
217050	Tuttle	26	Do.	208581	Wallace	37	British.
205759	Twins	14	Russian.	211955	Walrus	7	Abandoned.
145665	Two Boys	5	British.	213736	Wanderer	14	Yacht Ex.
202042	Two Friends	13	Abandoned.	207022	Wanderlust	14	Do.
24861	Typhoon	13	Do.	26103	Wasp	14	Abandoned.
25207	Undine	7	Do.	206429	Waurega	13	Do.
213169	Useppa	14	Do.	201426	Wauwinet	10	Do.
203765	Valena G	8	Do.	210404	Wazzie	17	Do.
218403	Vamp	21	British.	205354	Welcome	13	Do.
200565	Varuna	10	Yacht Ex.	206875	Welcome	9	Do.
25975	Vendean Chief	10	Abandoned.	216766	Wespac	27	Mexican.
207786	Vera	9	Under 5.	211401	West Coast	32	British.
211456	Vernie	12	Abandoned.	204349	Whim	64	Abandoned.
208912	Vernon	13	Do.	210505	White Heather	12	Yacht Ex.
161902	Veronica	9	Abandoned.	207928	Wilch	32	Abandoned.
218672	Victory	17	Under 5.	214131	Wild Duck	5	Do.
212256	Vienna	19	British.	80272	Wilhelmina	39	Do.
202099	Viking	8	Abandoned.	207874	Wm. McKinley	9	Do.
161805	Vinita	14	Yacht Ex.	110029	William H. Barnes	81	Do.
215114	Viola	5	Abandoned.	81003	William M. Walker	19	Do.
202847	Virginia	9	Do.	80398	Willie	14	Do.
205976	Virginia	14	Do.	81076	Willie A. Silsbe	8	Do.
161680	Viva Bransford	9	Do.	80376	Witch	14	Do.
213467	Vivian	11	Yacht Ex.	81634	Worth Bayley	13	Do.
204151	W. W	21	Abandoned.	214034	Yankee III	44	Do.
205514	W. Laurents	7	Do.	210461	Yankton	14	Do.
205351	W. H. Mull	12	To inland.	28114	Z. E. Beauchamp	18	Do.

UNRIGGED VESSELS.

30170	A. H. C. 2	20	Abandoned.	166349	Byron & Minnie	130	Exempt.
164534	A. B. Shay	324	British.	167694	C	787	Mexican.
164527	Aberdeen Construction Co. No. 1	36	Abandoned.	165342	Catherine E. Heaney	103	Abandoned.
164528	Aberdeen Construction Co. No. 2	67	Do.	34210	Charles	152	Exempt.
164530	Aberdeen Construction Co. No. 4	50	Do.	34178	Charles E. Rogers	103	Abandoned.
164531	Aberdeen Construction Co. No. 6	53	Do.	34410	Charles F. Luster	335	Exempt.
105102	Advance	438	Do.	34305	Charles K. Sparks	107	Abandoned.
30067	Albert F. McWilliams	413	British.	162297	Charles W. Davis	221	Exempt.
167186	Albert P. Likley	209	Exempt.	34406	Cheboygan	95	Abandoned.
30002	Amelia	160	Abandoned.	163532	Chelsea	282	Exempt.
30166	Amelia	283	Exempt.	168067	Cia Transcontinental de Petroleo S. A. No. 48.	335	Mexican.
30051	Andrew M. Church	278	Do.	168068	Cia Transcontinental de Petroleo S. A. No. 49.	335	Do.
162617	Anna L	397	Do.	168069	Cia Transcontinental de Petroleo S. A. No. 50.	335	Do.
30098	Anthony Hauck	247	Do.	168082	Cia Transcontinental de Petroleo S. A. No. 51.	335	Do.
30091	Antoinette	115	Do.	168036	Cia Transcontinental de Petroleo S. A. No. 52.	45	Do.
53285	Aquia	324	Abandoned.	168075	Cia Transcontinental de Petroleo S. A. No. 53.	45	Do.
165669	Armand G. Anger	100	Exempt.	168080	Cia Transcontinental de Petroleo S. A. No. 54.	45	Do.
30253	Arthur	47	Abandoned.	168083	Cia Transcontinental de Petroleo S. A. No. 55	45	Do.
29499	Aunt Kate	257	Do.	168091	Cia Transcontinental de Prtroleo S. A. No. 56.	45	Do.
29736	Aunt Mary	269	Do.	168097	Cia Transcontinental de Petroleo S. A. No. 57.	45	Do.
164933	B. 3	315	Do.	168098	Cia Transcontinental de Petroleo S. A. No. 58.	45	Do.
164935	B. 8	139	Do.	168099	Cia Transcontinental de Petroleo S. A. No. 59.	45	Do.
164129	B. B. No. 1	202	Do.	167958	Cia Transcontinental de Petroleo S. A. No. 77.	45	Do.
164130	B. B. No. 2	202	Do.	167973	Cia Transcontinental de Petroleo S. A. No. 78.	45	Do
164131	B. B. No. 3	157	Do.				
164132	B. B. No. 4	157	Do.				
164133	B. B. No. 5	157	Do.				
164134	B. B. No. 6	157	Do.				
166816	B. & A. No. 2	71	Do.				
166817	B. & A. No. 4	63	Do.				
31594	Bell	195	Exempt.				
31541	Ben Brink	317	Abandoned.				
165014	Bernard E. Bird	148	To inland.				
164411	Bessie	21	Abandoned.				
167506	Betsy	8	Do.				
168112	Bill	107	Mexican.				
164536	Bismarck	431	Abandoned.				
167843	Buffalo Ferry	7	Do.				

SAILING, STEAM, MOTOR, AND UNRIGGED VESSELS ABANDONED, SOLD TO ALIENS, SOLD TO THE UNITED STATES, ETC., DURING THE FISCAL YEAR ENDED JUNE 30, 1922—Continued.

UNRIGGED VESSELS—Continued.

Official No.	Name of vessel.	Gross tonnage.	Nature.
167938	Cia Transcontinental de Petroleo S. A. No. 113.	480	Mexican.
167939	Cia Transcontinental de Petroleo S. A. No. 114.	480	Do.
167893	Cia Transcontinental de Petroleo S. A. No. 116.	480	Do.
167905	Cia Transcontinental de Petroleo S. A. No. 117.	480	Do.
167908	Cia Transcontinental de Petroleo S. A. No. 118.	480	Do.
167931	Cia Transcontinental de Petroleo S. A. No. 119.	480	Do.
167874	Cia Transcontinental de Petroleo S. A. No. 120.	591	Do.
167875	Cia Transcontinental de Petroleo S. A. No. 121.	591	Do.
167898	Cia Transcontinental de Petroleo S. A. No. 122.	591	Do.
167913	Cia Transcontinental de Petroleo S. A. No. 123.	591	Do.
167930	Cia Transcontinental de Petroleo S. A. No. 124.	591	Do.
167942	Cia Transcontinental de Petroleo S. A. No. 125.	591	Do.
167972	Cia Transcontinental de Petroleo S. A. No. 126.	480	Do.
168137	Cia Transcontinental de Petroleo S. A. No. 300.	219	Do.
168138	Cia Transcontinental de Petroleo S. A. No. 301.	219	Do.
168729	City of Glasgow	958	Abandoned.
34267	Columbus	221	Exempt.
164903	Comfort	31	Abandoned.
167072	Compania de Navegacion Interior S. A. 109.	661	Mexican.
167009	Compania de Navegacion Interior S. A. 110.	709	Do.
168089	Conmex No. 10	628	Do.
168104	Conmex No. 11	628	Do.
168121	Conmex No. 12	628	Do.
164710	Cotton Port	5	Abandoned.
164537	Craighill	223	Do.
167894	CREW LEVICK No. 5	513	Mexican.
167402	Cullen No. 175	337	Abandoned.
167695	D	787	Mexican.
35520	D. & G. Robert	105	Abandoned.
162374	D. L. Co. No. 14	103	British.
167743	D. S. B. & R. No. 1	58	Exempt.
167742	D. S. B. & R. No. 2	250	Do.
39703	Dan McWilliams	392	British.
167296	David Hutton	109	Abandoned.
166418	Degnon No. 7	329	Exempt.
167354	Delois R. Graves	115	Abandoned.
168114	Delta	103	Mexican.
164415	Delve	21	Abandoned.
163430	Dixon 4	22	Do.
166336	Dorothy and Harold	101	To inland.
168103	Dot	107	Mexican.
165366	Eagle	28	Abandoned.
168110	East	209	Mexican.
36884	Edda E. Burke	134	Abandoned.
164472	Edith C	30	Do.
163935	Edna M. Graves	01	Do.
36857	Edwin	121	Exempt.
167860	Ella O. King	265	Do.
36807	Ellen M. Parker	107	Abandoned.
163674	Energy No. 1	28	Do.
36886	Ernest Conklin	102	Do.
166790	Estella Walrod	181	To inland.
53238	F. C. Haber	114	Abandoned.
165784	F. W. Kelly	205	Do.
166499	F. Co-Op. P. Co. No. 1	60	Exempt.
9161	Favorite	451	Abandoned.
167181	Federal No. 1	534	Exempt.
167182	Federal No. 2	534	Do.
167681	Federal No. 3	474	Exempt.
37541	Flora M. Vaughn	112	Abandoned.
166998	Frances Scully	490	Exempt.
167103	Frank P. Scully	521	Do.
37563	Frank and Walter	299	Do.
167610	Fulton Ferry No. 2	10	Abandoned.
166700	G. 248	87	Exempt.
165504	G. L. No. 9	180	Abandoned.
164126	G. H. B. & Bros. No. 1	214	Do.
164127	G. H. B. & Bros. No. 2	259	Do.
164128	G. H. B. & Bros. No. 3	229	Do.
39636	G. N. Sweeney	103	Do.
39735	Gem	156	Exempt.
42792	H. B. and B. No. 8	263	Abandoned.
166377	H. P. Co. No. 4	299	Do
96569	Harold J	33	Do.
167314	Helen O'Neill	112	Do.
95213	Helvetia	793	Do.
42875	Henrietta	132	Do.
166277	Herring No. 1	309	Exempt.
167570	Hitchcock	356	Abandoned.
166329	Homer	531	British.
165308	Horace and Pheba	103	Exempt.
167669	Hottie Scully	422	Do.
42774	Hughes Bros. & Bangs No. 18	683	Abandoned.
42776	Hughes Bros. & Bangs No. 22	676	Do.
164343	I. S. & G. Co. No. 1	13	Do.
163169	Independent Asphalt No. 2	273	British.
167730	Ingles	6	Abandoned.
163189	Invertay	174	Exempt.
168113	Iris	103	Mexican.
44336	Isabella G	323	Exempt.
46128	J. A. Bouker No. 25	149	Do.
166234	J. B. King & Co. No. 36	705	British.
166547	J. B. R. No. 21	357	Exempt.
46386	J. G. Hindes	100	Abandoned.
46473	J. L. Mott, jr	130	Exempt.
46385	J. L. Prouty	105	Abandoned.
167062	J. P. Clark	290	Exempt.
168248	J. S. Y. Co. No. 4	322	Do.
46591	John Healy	120	Abandoned.
165101	John Reis	442	Exempt.
46428	John B. Fisk	110	Abandoned.
165124	John F. Bresnahan	321	Exempt.
162266	John J. Groves	103	Abandoned.
168186	Jones Ferry	6	Do.
164481	Kathaline	9	Do.
48588	L. D. Larkin	103	Do.
48694	Lawrence No. 1	5	Do.
162820	Lazy	9	Do.
164292	Lillie E. Leach	270	Exempt.
48677	Lizzie B	211	Abandoned.
166984	Lottie	206	Cuban.
48632	Louisa	247	Exempt.
165060	Lueltania	40	Abandoned.
166748	M. E. Vodra	107	Do.
51236	Madison	310	Do.
167441	Madge	146	Exempt.
163264	Magda	14	Do.
167217	Magness Ferry	5	Do.
167003	Magnolia Petroleum Co. No. 5	596	Mexican.
166136	MAMIE	30	Exempt.
167452	Mamie B. Patterson	199	Do.
51469	Marie Kelly	289	Do.
168013	Marlboro No. 9	305	Abandoned.
168014	Marlboro No. 10	395	Do.
51192	Marshall	223	Do.
51300	Martha	164	Exempt.
163436	Mary Cornell	226	Do.
51442	Maurice Woods	321	Do.
162513	May Egan	135	Abandoned.
165010	Michael E. Nash	96	Do.
167031	Mira	165	Do.
168212	Molly Scully	457	Exempt.
167191	MOOREMACK No. 3	670	Cuban.

SAILING, STEAM, MOTOR, AND UNRIGGED VESSELS ABANDONED, SOLD TO ALIENS, SOLD TO THE UNITED STATES, ETC., DURING THE FISCAL YEAR ENDED JUNE 30, 1922—Continued.

UNRIGGED VESSELS—Continued.

Official No.	Name of vessel.	Gross tonnage.	Nature.
92866	Myrtle	27	Abandoned.
166491	NAVAGADORA 72	419	Mexican.
166503	NAVAGADORA 73	419	Do.
166504	NAVAGADORA 74	419	Do.
166743	NAVAGADORA 75	436	Do.
166775	NAVAGADORA 76	436	Do.
166991	NAVAGADORA 77	436	Do.
167040	NAVAGADORA 78	436	Do.
168084	NAVAGADORA 104	754	Do.
67315	Nellsons and Palmer	128	Abandoned.
166090	Nellie A. Dimmers	104	Do.
31469	Neptune Line No. 4	342	Do.
165117	Newark	265	Exempt.
167283	No. 1	10	Abandoned.
167284	No. 2	10	Do.
167848	No. 2	321	Exempt.
164301	No. 3	762	Abandoned.
167285	No. 3	10	Do.
167849	No. 3	321	Exempt.
166404	No. 4	6	Abandoned.
166653	No. 4	423	Exempt.
167268	No. 4 (tanker)	503	Abandoned.
167286	No. 4	10	Do.
165980	No. 8	22	To Inland.
165979	No. 9	22	Do.
67328	No. 10	611	Exempt.
164538	No. 10	239	Abandoned.
67120	No. 11	725	Exempt.
164539	No. 11	311	Abandoned.
168115	No. 11	90	Mexican.
67468	No. 12	627	Exempt.
164540	No. 12	550	Abandoned.
168116	No. 12	90	Mexican.
164541	No. 13	550	Abandoned.
168133	No. 13	90	Mexican.
164542	No. 14	550	Abandoned.
168147	No. 14	90	Mexican.
162732	No. 15	185	Exempt.
168151	No. 15	90	Mexican.
162932	No. 17	210	Exempt.
162933	No. 18	210	Do.
164893	No. 18	273	Do.
162934	No. 19	210	Do.
162935	No. 20	210	Do.
167338	No. 50	50	Abandoned.
162131	O'Brien Bros	319	Exempt.
53296	Olson	103	Abandoned.
19450	Oregon	1,430	Do.
53215	Orleans	144	Do.
165933	Ox	21	Do.
166932	P. C. C. Co. IV	57	Do.
163207	P. R. R. 700	296	Exempt.
163262	P. R. R. 702	296	Do.
163274	P. R. R. 703	294	Do.
163070	P. R. R. 704	355	Do.
163114	P. R. R. 705	355	Do.
163125	P. R. R. 707	355	Do.
163306	P. R. R. 708	335	Do.
163246	P. R. R. 710	447	Do.
163258	P. R. R. 711	433	Do.
163335	P. R. R. 712	400	Do.
163336	P. R. R. 713	400	Do.
35565	P. R. R. 717	266	Do.
35566	P. R. R. 718	266	Do.
35567	P. R. R. 719	266	Do.
35585	P. R. R. 720	264	Do.
35586	P. R. R. 721	264	Do.
35589	P. R. R. 722	264	Do.
165001	P. S. B. & D. Co. No. 3	26	British.
165027	P. S. B. & D. Co. No. 1	125	Do.
167944	Palestine	167	Exempt.
166378	Paproco No. 1	12	Abandoned.
167585	Parkin Togo Ferry	9	Do.
167690	Peme	32	Do.
162559	Peter Hale	102	Do.
163884	Pleasure	54	Do.
167131	Plymouth	381	Exempt.
164966	Portland	309	Do.
162499	Porto Lapidum	722	Abandoned.
167237	Powhatan	5	Do.
164619	Prater	6	Do.
56611	Republic	181	Do.
56586	Roxy	355	Exempt.
163943	Roy	23	Abandoned.
167258	Ruberta	97	Do.
57980	Sampson	7	Do.
164014	SANTA MARIA II	265	Cuban.
164049	Scow No. 1	169	Abandoned.
58064	Simon F. O'Hallerain	141	Do.
167592	Smith Ferry	8	Do.
167612	Smith Ferry	5	Do.
167596	Spadra Ferry	8	Do.
168050	Spence's Ferry	9	Do.
167609	Spring Bank Ferry	10	Do.
867	Starling	308	Do.
58128	Stranger	302	Exempt.
166103	Sundown	8	Do.
168213	Susie Scully	457	Do.
59589	T. F. NEWMAN	855	Abandoned.
168231	Take It Easy	13	Exempt.
162055	Teresa	100	Abandoned.
59469	Thomas Monk	261	Exempt.
59450	Thomas P. Sloyan	97	Abandoned.
165160	Thurston County Ry. No. 1	68	Do.
165984	TIGER	6	Do.
162720	Transfer	6	Do.
59514	Trap Scow No. 8	7	Do.
59518	Trap Scow No. 11	7	Do.
167137	U	661	Mexican.
168088	U. S. Bond	159	Exempt.
60111	Ulster Blue Stone Co. No. 1	156	Do.
167850	UNION OIL CO. OF CALIFORNIA, 1920	165	To Inland.
167194	V	661	Mexican.
163699	V. C. G. No. 2	8	Abandoned.
167247	Valencia	834	Dutch.
167282	Verne	28	Abandoned.
61125	Vincent De Gorey	119	Do.
162448	Visreco II	410	Exempt.
61113	Volunteer	100	Abandoned.
164826	W. 2	47	Do.
62880	W. W. Skiddy	200	Exempt.
164464	Washington No. 9	14	Abandoned.
165259	Washington No. 14	6	Do.
165997	Waukiva	176	Do.
62947	Waunegan	58	Exempt.
168111	West	209	Mexican.
62952	Westmoreland	256	Exempt.
162595	Westmoreland	217	Do.
62901	Will	141	Abandoned.
62518	William A. Sumner	283	Do.
167635	William F. Paton	406	Do.
166085	William G. Helmer	110	Do.
63081	Wm. Guinan Howard	335	Exempt.
62921	William J. Howard	107	Abandoned.
63000	Wm. J. Lynch	215	Exempt.
62954	Willie S	303	Do.
163902	Willie Sheridan	132	Abandoned.
62946	Willie P. Murphy	111	Do.
167487	Zalla	18	Do.
66026	Zip	6	Do.

SEAGOING MERCHANT STEAM VESSELS OF 500 GROSS TONS AND OVER FITTED FOR BURNING OIL FUEL.

[Corrected to June 30, 1922.]

Name of vessel.	Gross tons.	Bunker capacity.	Cruising radius.	Name of owner.	Home port.	Address.
		Gallons.	*Miles.*			
A. A. Daugherty (tank)	3,518	33,380	2,780	National Oil Transport Co. (Me.)	Port Arthur, Tex	Orange, Tex.
A. C. Bedford (tank)	10,614	442,000	10,780	Standard Oil Co. (N. J.)	New York, N. Y	26 Broadway.
A. L. Kent	6,213	347,000	9,000	Crowell & Thurlow S. S. Co. (Me.)	Boston, Mass	131 State Street.
Abercos	6,076	456,625	7,913	U. S. Shipping Board	Portland, Oreg	
Ablanset	3,545	198,800	7,000	....do	Newark, N. J	
Abraham Lincoln	7,660	310,868	6,000	....do	Philadelphia, Pa	136 South Sixteenth Street.
Abron	4,870	364,738	9,072	....do	New York, N. Y	Customhouse.
Accomac	5,274	269,704	7,812	....do	Los Angeles, Cal	
Acme (tank)	6,878	515,910	13,752	Standard Transportation Co. (Del.)	New York, N. Y	26 Broadway.
Admiral Dewey	2,104	93,954	3,300	Pacific Steamship Co. (Me.)	Tacoma, Wash	Arthur Rust Building.
Admiral Evans	2,140	108,428	4,664	....do	....do	Do.
Admiral Farragut	2,141	84,252	3,174	....do	....do	Do.
Admiral Goodrich	1,419	128,436	6,960	....do	....do	Do.
Admiral Nicholson	678	40,362	4,550	....do	....do	Do.
Admiral Rodman	1,101	18,900	1,600	....do	....do	Do.
Admiral Schley	2,104	46,688	3,260	....do	....do	Do.
Admiral Sebree	2,446	151,368	9,611	Pacific Alaska Navigation Co. (Me.)	....do	Do.
Admiral Watson	2,009	108,428	5,234	Pacific Steamship Co. (Me.)	....do	Do.
Afel	5,753	344,963	9,000	U. S. Shipping Board	Philadelphia, Pa	136 South Sixteenth Street.
Afoundria	5,590	344,963	9,000	....do	....do	
Agawam	3,282	183,493	6,800	....do	Newark, N. J	
Agwibay (tank)	7,982	418,959	10,800	Guaranty Trust Co. (N. Y.)	New York, N. Y	140 Broadway.
Agwidale	5,080	338,324	9,500	Mallory Steamship Co. (Me.)	....do	Pier 8, North River.
Agwihavre (tank)	8,862	554,188	12,880	Atlantic, Gulf & West Indies S. S. Lines (Me.)	....do	11 Broadway.
Agwilake (tank)	8,013	418,959	10,824	....do	....do	Do.
Agwimars (tank)	6,784	509,950	17,000	....do	....do	Do.
Agwimex (tank)	8,862	554,188	12,880	....do	....do	Do.
Agwimoon (tank)	7,035	515,150	17,000	....do	....do	Do.
Agwipond (tank)	8,024	418,959	10,080	Guaranty Trust Co. (N. Y.)	....do	140 Broadway.
Agwisea (tank)	8,367	418,959	10,824	Atlantic, Gulf & West Indies S. S. Lines	....do	11 Broadway.
Agwistar	5,229	338,324	9,500	New York & Cuba Mail S. S. Co. (Me.)	....do	Foot of Wall Street.
Agwistone	10,300	565,000	10,500	Atlantic, Gulf & West Indies S. S. Lines	....do	11 Broadway.
Agwisun (tank)	6,784	515,150	17,000	....do	....do	Do.
Agwiworld (tank)	6,771	509,950	17,000	....do	....do	Do.
Ala	5,976	556,403	14,500	U. S. Shipping Board	Philadelphia, Pa	136 South Sixteenth Street.
Alabama (tank)	2,801	96,600	3,075	Texas Co. (Tex.)	Port Arthur, Tex	Dock 29.
Aladdin (tank)	6,882	494,059	11,787	Standard Transportation Co. (Del.)	New York, N. Y	26 Broadway.
Alameda	3,158	208,320	4,471	Alaska Steamship Co. (Nev.)	Port Townsend, Wash	
Alamosa	3,545	183,493	6,800	U. S. Shipping Board	Newark, N. J	
Alaskan	8,017	653,100	14,920	American-Hawaiian Steamship Co. (N. J.)	New York, N. Y	39 Broadway
Albert E. Watts (tank)	7,137	414,690	13,500	Sinclair Navigation Co. (Del.)	....do	120 Broadway.
Alcona	3,545	183,493	6,800	U. S. Shipping Board	Newark, N. J	
Algic	5,496	556,403	13,500	....do	Philadelphia, Pa	136 South Sixteenth Street.
Algonquin	7,229	538,946	7,617	Standard Transportation Co. (Del.)	New York, N. Y	26 Broadway.
Allentown (tank)	4,908	363,195	11,300	U. S. Shipping Board	Philadelphia, Pa	Do.
Alliance	916	28,560	3,648	Gulf Mail Steamship Co	San Francisco, Cal	1 Drumm Street.
Allies	3,658	183,493	6,800	U. S. Shipping Board	Newark, N. J	
Alloway	6,113	504,114	15,787	....do	San Francisco, Cal	369 Pine Street.
Alvarado	1,994	98,700	4,300	Pacific Transport Co	....do	430 Sansome Street.
Ambridge	6,631	440,608	14,000	U. S. Shipping Board	Newark, N. J	
Amcross	5,980	545,643	13,100	....do	Philadelphia, Pa	136 South Sixteenth Street.
American Legion	13,736	990,000	40,500	Standard Oil Co. (N. J.)	New York, N. Y	26 Beaver Street.
American Press	5,135	344,963	9,000	U. S. Shipping Board	Philadelphia, Pa	136 South Sixteenth Street.
American Star	5,268	429,000	5,000	American Star Line (N. Y.)	New York, N. Y	26 Beaver Street.
Anahuac	863	314,300	1,800	U. S. Shipping Board	....do	Customhouse.
Andrea F. Luckenbach	10,652	763,000	14,580	Luckenbach Steamship Co. (Del.)	....do	44 Whitehall Street.
Andrew Jackson	7,746	310,868	6,000	U. S. Shipping Board	Philadelphia, Pa	136 South Sixteenth Street.
Aniwa	6,012	504,114	14,090	....do	San Francisco, Cal	369 Pine Street.
Anna E. Morse	6,057	473,740	11,088	....do	Alexandria, Va	
Anne Hanify	1,343	55,440	3,360	J. R. Hanify (Cal.)	San Francisco, Cal	24 Market Street.
Annette Rolph	2,361			Rolph Navigation & Coal Co	....do	230 California Street.
Anniston	3,545	183,493	6,800	U. S. Shipping Board	Newark, N. J	
Anniston City	5,686	435,915	11,400	United States Steel Products Co. (N. J.)	New York, N. Y	30 Church Street.
Anson S. Brooks	2,954	60,480	2,400	Brooks-Scanlon Corp. (Del.)	Jacksonville, Fla	Eastport, Fla.
Anthracite Bridge	3,283	198,800	7,000	U. S. Shipping Board	Newark, N. J	
Antietam (tank)	6,972	223,926	5,767	....do	Baltimore, Md	Lexington Building.
Antinous	6,094	612,018	17,100	....do	Portland, Oreg	Merchants Bank Building.
Apache	4,145	91,368	2,000	Clyde Steamship Co. (Me.)	New York, N. Y	Pier 36, North River.

SEAGOING MERCHANT STEAM VESSELS OF 500 GROSS TONS AND OVER FITTED FOR BURNING OIL FUEL—Continued.

Name of vessel.	Gross tons.	Bunker capacity.	Cruising radius.	Name of owner.	Home port.	Address.
		Gallons.	*Miles.*			
Apus	6,094	612,018	17,100	U. S. Shipping Board	Portland, Oreg.	Merchants Bank Building.
Aquarius	6,094	612,018	17,100	....do	New York, N. Y.	Customhouse.
Arapahoe	4,145	91,360	2,000	Clyde Steamship Co. (Me.)	....do	Pier 36, North River.
Archer	7,610	369,515	9,134	U. S. Shipping Board	San Francisco, Cal	369 Pine Street.
Arcturus	6,094	612,018	17,100	....do	New York, N. Y.	Customhouse.
Arden	5,976	556,403	14,500	....do	Philadelphia, Pa.	136 South Sixteenth Street.
Ardmore (tank)	7,035	371,000	13,100	Standard Oil Co. (N. J.)	New York, N. Y.	26 Broadway.
Argon (tank)	6,952	260,710	7,645	Standard Transportation Co. (Del.)	....do	Do.
Argosy	4,995	344,963	9,000	U. S. Shipping Board	Philadelphia, Pa.	136 South Sixteenth Street.
Argus	6,094	612,018	17,100	....do	New York, N. Y.	Customhouse.
Arlo (tank)	6,952	260,710	7,645	Standard Transportation Co. (Del.)	....do	26 Broadway.
Arizonan	8,533	618,156	14,718	American-Hawaiian Steamship Co. (N. J.)	....do	39 Broadway.
Arizpa	5,517	556,403	7,920	U. S. Shipping Board	Philadelphia, Pa.	136 South Sixteenth Street.
Artigas	5,161	344,963	9,000	....do	....do	Do.
Aryan (tank)	6,784	438,900	13,104	The Texas Co. (Tex.)	Port Arthur, Tex.	
Asabeth	3,545	198,800	7,000	U. S. Shipping Board	Newark, N. J.	
Ashbee	3,532	343,270	6,000	....do	Jacksonville, Fla.	
Ashland County	2,592	191,980	8,270	....do	New York, N. Y.	Customhouse.
Askawake	6,148	467,303	10,085	....do	Seattle, Wash.	Securities Building.
Asquam	3,545	198,800	7,000	....do	Newark, N. J.	
Assinippi	3,545	198,800	7,000	....do	....do	
Astral (tank)	8,653	356,730	9,377	Standard Transportation Co. (Del.)	....do	26 Broadway.
Asuncion (tank)	2,196	68,040	3,175	G. W. McNear (Cal.)	San Francisco (Cal.)	433 California Street.
Atlanta City	5,686	435,915	11,400	United States Steel Products Co. (N. J.)	New York, N. Y.	30 Church Street.
Atlantic Sun (tank)	6,666	428,841	11,000	Sun Company (N. J.)	Philadelphia, Pa.	Finance Building.
Atlanta of Texas	3,545	315,712	11,864	U. S. Shipping Board	Mobile, Ala.	
Atlantus	2,391	160,000	6,400	....do	Brunswick, Ga.	
Atlas (tank)	2,005	137,298	6,528	Standard Oil Co. (Cal.)	San Francisco, Cal.	Standard Oil Building.
Auditor	5,503	320,340	7,920	U. S. Shipping Board	Philadelphia, Pa.	136 South Sixteenth Street.
Avalon	881	33,600	1,800	Hart-Wood Lumber Co.	San Francisco, Cal.	1 Drumm Street.
Avondale (tank)	5,731	257,700	8,000	U. S. Shipping Board	Philadelphia, Pa.	136 South Sixteenth Street.
Baccarat	2,283	124,168	3,500	Independent S. S. Co. (Del.)	Detroit, Mich.	Foot of Orleans Street.
Bakersfield	5,545	463,400	13,154	U. S. Shipping Board	Los Angeles, Cal.	
Baldbutte (tank)	6,449	317,587	8,006	....do	Boston, Mass.	45 Broad Street.
Baldhill (tank)	6,413	312,472	8,006	....do	....do	Do.
Bandon	642	22,410	1,780	Parr-McCormick Steamship Co. (Inc.)	San Francisco, Cal.	1 Drumm Street.
Baracoa	2,599	191,980	8,270	U. S. Shipping Board	New York, N. Y.	Customhouse.
Bartholomew	2,598	191,980	8,270	....do	....do	Do.
Baton Rouge (tank)	4,973	257,000	9,800	Standard Oil Co. (N. J.)	....do	26 Broadway.
Bavington	5,539	320,340	7,920	U. S. Shipping Board	Philadelphia, Pa.	136 South Sixteenth Street.
Bay Head	3,257	198,800	7,000	....do	Newark, N. J.	
Bayou Chico	5,401	540,900	13,100	....do	Pensacola, Fla.	
Bayway (tank)	5,083	313,000	13,200	Standard Oil Co. (N. J.)	New York, N. Y.	26 Broadway.
Bearport	6,076	456,625	8,508	U. S. Shipping Board	Portland, Oreg.	Merchants Bank Building.
Beatrice	3,450	226,800	10,000	A. H. Bull Steamship Co. (N. J.)	New York, N. Y.	40 West Street.
Bee	662	28,140	2,500	Hawaii Meat Co., Ltd.	Honolulu, Hawaii	1035 Bethel Street.
Beezelake	3,285	198,800	6,500	New York Harbor Dry Dock Corporation	New York, N. Y.	32 Pearl Street.
Belfast	2,157			Eastern S. S. Lines	Boston, Mass.	India Wharf.
Belfort	6,629	451,584	13,700	U. S. Shipping Board	Newark, N. J.	
Bellbuckle	6,207	432,000	13,700	....do	....do	
Benjamin Brewster (tank)	5,950	278,000	8,560	Standard Oil Co. (N. J.)	New York, N. Y.	26 Broadway.
Benoni	6,330	270,035	8,790	U. S. Shipping Board	Baltimore, Md.	Lexington Building.
Bensalem	5,513	324,063	8,822	....do	Philadelphia, Pa.	136 South Sixteenth Street.
Bessemer (tank)	4,923	363,195	11,500	....do	....do	Do.
Bessemer City	5,686	435,915	11,400	United States Steel Products Co.	New York, N. Y.	30 Church Street.
Bethlehem Bridge	3,545	198,800	7,000	U. S. Shipping Board	Newark, N. J.	
Bethelridge (tank)	7,366	3,492,000	8,000	....do	Baltimore, Md.	Lexington Building.
Bethnor	3,482	241,356	5,100	....do	Wilmington, Del.	
Bethore	14,899	1,055,000	13,000	Guaranty Trust Co. (N. Y.)	New York, N. Y.	140 Broadway.
Betsy Bell	6,059	473,740	11,088	U. S. Shipping Board	Alexandria, Va.	
Betterton (tank)	7,366	4,503	8,820	....do	Baltimore, Md.	
Bi[illegible]	5,543	344,963	9,000	....do	Philadelphia, Pa.	136 South Sixteenth Street.
Bi Lacll (tank)	7,641	393,400	8,000	....do	Baltimore, Md.	Lexington Building.
Bird City	5,562	344,963	9,000	....do	Philadelphia, Pa.	136 South Sixteenth Street.
Birkenhead (tank)	6,960	452,214	6,000	Vacuum Oil Co.	New York, N. Y.	61 Broadway.
Blair	4,971	344,963	9,000	U. S. Shipping Board	Philadelphia, Pa.	136 South Sixteenth Street.
Blue Triangle	5,120	344,963	9,000	....do	....do	Do.
Bogota	2,627	191,980	8,270	....do	New York, N. Y.	Customhouse.
Bohemian Club (tank)	6,882	262,400	7,312	....do	San Francisco, Cal.	369 Pine Street.
Bolivar	2,606	191,980	8,270	....do	New York, N. Y.	Customhouse.
Bounio Brook	5,976	556,403	14,500	....do	Philadelphia, Pa.	136 South Sixteenth Street.
Boston Bridge	3,257	198,800	7,000	....do	Newark, N. J.	
Bound Brook	3,283	198,800	6,800	....do	....do	
Brabant (tank)	2,773	177,520	9,447	Texas Co. (Tex.)	Port Arthur, Tex.	Dock 29.
Braddock	6,629	462,030	9,683	U. S. Shipping Board	Newark, N. J.	
Bradford (tank)	6,445	400,000	11,500	Standard Oil Co. (N. J.)	New York, N. Y.	26 Broadway.
Brandywine (tank)	4,969	344,963	9,000	U. S. Shipping Board	Philadelphia, Pa.	136 South Sixteenth Street.

SEAGOING MERCHANT STEAM VESSELS OF 500 GROSS TONS AND OVER FITTED FOR BURNING OIL FUEL—Continued.

Name of vessel.	Gross tons.	Bunker capacity.	Cruising radius.	Name of owner.	Home port.	Address.
		Gallons.	*Miles.*			
Brush	5,115	344,963	9,000	U. S. Shipping Board	Philadelphia, Pa	136 South Sixteenth Street.
Brasher	3,256	198,800	7,000	do	Newark, N. J	
Brave Coeur	6,458	4,710	7,000	do	Seattle, Wash	
Bridgetown	2,559	191,128	4,000	do	New York, N. Y	Customhouse.
Brilliant (tank)	2,486	107,160	3,510	Standard Oil Co. of New York	do	26 Broadway.
Broad Arrow (tank)	7,796	356,730	9,108	Standard Transportation Co. (Del.)	do	Do.
Brookline	5,527	505,000	12,000	U. S. Shipping Board	Portsmouth, N. H	
Buffalo Bridge	3,315	198,800	7,000	do	Newark, N. J	
Burnwell (tank)	5,771	475,505	8,000	do	Philadelphia, Pa	136 South Sixteenth Street.
Byron D. Benson (tank)	8,211	350,648	15,950	Tide Water Oil Co (N. J.)	New York, N. Y	11 Broadway.
C. A. Canfield (tank)	6,156	203,448	5,600	Pan-American Petroleum & Transport Co. (Inc.).	Los Angeles, Cal	1015 Security Building.
C. A. Snider	2,783			Union Sulphur Co	New York, N. Y	17 Battery Place.
Cabegon	6,107	320,340	7,920	U. S. Shipping Board	Philadelphia, Pa	136 South Sixteenth Street.
Cabrille (tank)	5,030	215,057	5,702	do	Wilmington, Del	
Cabrillo	611	34,566	1,646	Wilmington Transportation Co. (Cal)	Los Angeles, Cal	Wilmington, Cal.
Cacique	6,284	40,000	3,000	Grace Steamship Co. (Del.)	New York, N. Y	7 Hanover Square.
Cadaretta	2,648	188,354	9,419	U. S. Shipping Board	Portland, Oreg	Merchants Bank Building.
Caddo (tank)	6,223	313,000	9,330	Standard Oil Co. (N. J.)	New York, N. Y	26 Broadway.
Caddopeak	2,865	188,354	9,419	U. S. Shipping Board	Portland, Oreg	Northwestern Bank Building.
Calno	3,283	198,800	7,300	do	Newark, N. J	
Caloria (tank)	4,095	254,000	9,730	Standard Oil Co. (N. J.)	New York, N. Y	26 Broadway.
Calvin Austin	3,826			Eastern S. S. Lines	Boston, Mass	India Wharf.
Camaguey	3,671			New York & Cuba Mail S. S. Co	New York, N. Y	Foot of Wall Street.
Cambridge	3,283	198,800	7,000	U. S. Shipping Board	Newark, N. J	
Camden (tank)	6,870	353,623	8,000	United Fruit Tanker Corp. (Del.)	New York, N. Y	39 Broadway.
Cananoya	1,925	91,700	4,800	Cananova S. S. Corp	do	61 Broadway.
Canibas	6,698	515,916	12,302	U. S. Shipping Board	Bath, Me	
Canoga	5,575	344,963	9,000	do	Seattle, Wash	
Cansumet	5,996	463,428	7,000	do	San Francisco, Cal	369 Pine St.
Capillo	5,135	344,963	9,000	do	Philadelphia, Pa	136 South Sixteenth Street.
Capital of Nebraska	3,545	315,712	11,864	do	Mobile, Ala	
Captain A. F. Lucas (tank)	4,188	384,600	11,617	Standard Oil Co. (Cal.)	San Francisco, Cal	Standard Oil Building.
Capulin	5,543	344,963	9,000	U. S. Shipping Board	Philadelphia, Pa	136 South Sixteenth Street.
Cardonia	5,104	344,963	9,000	do	do	Do.
Carenco	5,109	344,963	9,000	do	do	Do.
Carlos	865	29,148	1,500	Donovan Steamship Co. (Wash.)	San Francisco, Cal	Hobart Building.
Carlton	5,127	344,963	9,000	U. S. Shipping Board	Philadelphia, Pa	136 South Sixteenth Street.
Carmel	633	28,392	2,652	Sudden & Christenson (Cal.)	San Francisco, Cal	Merchants' Exchange Building.
Carplaka	5,104	344,963	9,000	U. S. Shipping Board	Philadelphia, Pa	136 South Sixteenth Street.
Carrabulle (tank)	5,030	344,963	9,000	do	do	Do.
Casey	5,017	344,963	9,000	do	do	Do.
Caspar	648	28,224	2,550	Caspar Lumber Co	San Francisco, Cal	807-812 Kohl Building.
Casper	5,753	344,963	9,000	U. S. Shipping Board	Philadelphia, Pa	136 South Sixteenth Street.
Cassimir (tank)	4,957	344,963	9,000	do	do	Do.
Castana (tank)	5,030	344,963	9,000	do	do	Do.
Catahoula (tank)	5,030	344,963	9,000	do	do	Do.
Cathay	7,033	2,378	7,033	do	do	Do.
Catherine D	2,224	75,600	4,200	Pacific-American Fisheries	Seattle, Wash	Bellingham, Wash.
Cathlamet	5,869	1,200	7,000	U. S. Shipping Board	Philadelphia, Pa	136 South Sixteenth Street.
Cathwood (tank)	7,072	538,946	7,700	do	San Francisco, Cal	369 Pine Street.
Cauto	3,820			New York & Cuba Mail S. S. Co	do	Foot of Wall Street.
Cayo Mambi	1,925	91,700	4,800	Cayo Mambi Steamship Corp	New York, N. Y	61 Broadway.
Cayuga	2,309	124,168	6,150	The Independent Steamship Co. (Del.)	Detroit, Mich	Wyandotte, Mich.
Cecil County (tank)	7,641	389,466	7,641	U. S. Shipping Board	Baltimore, Md	Lexington Building.
Cedarhurst (tank)	5,030	344,963	9,000	do	Philadelphia, Pa	136 South Sixteenth Street.
Celilo	913	33,561	3,316	Celilo Steamship Co	San Francisco, Cal	Fife Building.
Centaurus	5,643	354,000	5,643	Green Star Steamship Corp	New York, N. Y	120 Broadway.
Cerro-Azul (tank)	8,876	554,188	12,800	Pan-American Petroleum & Transport Co. (Del.)	Los Angeles, Cal	1015 Security Building.
Cerro-Ebano (tank)	8,880	554,188	12,800	do	do	Do.
Charles Christenson	839	32,508	2,448	Western Mercantile Marine Co	San Francisco, Cal	110 Market Street.
Challenger	7,955	487,535	17,394	U. S. Shipping Board	do	369 Pine Street.
Charles Pratt (tank)	10,050	475,000	12,100	Standard Oil Co. (N. J.)	New York, N. Y	26 Broadway.
Charles E. Harwood (tank)	2,990	94,688	94,668	Pan-American Petroleum & Transportation Co. (Del.).	Los Angeles, Cal	1015 Security Building.
Charles H. Cramp	6,220	600,000	14,900	U. S. Shipping Board	Philadelphia, Pa	136 South Sixteenth Street.
Charles M. Everest (tank)	5,579	297,900	7,400	Vacuum Oil Co. (N. Y.)	New York, N. Y	61 Wall Street.
Charlot	3,286	198,800	6,800	U. S. Shipping Board	Newark, N. J	
Chattanooga	3,545	198,800	6,800	do	do	
Chattanooga City	5,686	435,915	11,400	United States Steel Products Co. (N. J.)	New York, N. Y	30 Church St.
Chehalis	663	32,172	2,394	Sudden & Christenson (Cal.)	San Francisco, Cal	Merchants Exchange Building.
Chepadoa	6,035	1,730	7,000	U. S. Shipping Board	Seattle, Wash	
Chester Kiwanis	5,502	515,643	7,500	do	Philadelphia, Pa	136 South Sixteenth Street.
Chester Sun (tank)	6,669	380,800	9,000	Sun Co. (N. J.)	do	Finance Building.
Chester Valley	5,590	344,963	9,000	U. S. Shipping Board	do	136 South Sixteenth Street.
Chestnut Hill (tank)	4,935	265,826	7,418	do	do	Do.
Chetopa	3,545	183,493	6,800	do	Newark, N. J	
Chicago Bridge	3,289	183,493	6,800	do	do	
Chickamauga	3,853	343,272	10,000	do	Jacksonville, Fla	

SEAGOING MERCHANT STEAM VESSELS OF 500 GROSS TONS AND OVER FITTED FOR BURNING OIL FUEL—Continued.

Name of vessel.	Gross tons.	Bunker capacity.	Cruising radius.	Name of owner.	Home port.	Address.
		Gallons.	*Miles.*			
Chickasaw	4,948	344,963	9,000	U. S. Shipping Board	Philadelphia, Pa.	136 South Sixteenth Street.
Chickamauga	6,032	1,730	7,000	do	Seattle, Wash.	
Chief Arthur Dale	8,403	418,959	9,000	Standard Transportation Co	New York, N. Y.	26 Broadway.
Chinampa (tank)	7,057	593,000	19,000	Standard Oil Co. (N. J.)	do	Do.
Chiwawa	6,371	735,000	22,000	Green Star Steamship Corp. (Del.)	do	120 Broadway.
Chipahoe	6,163	504,743	2,500	U. S. Shipping Board	San Francisco, Cal.	369 Pine Street.
Chippewa	2,309	124,168	6,000	Interlake Steamship Co. (Del.)	Detroit, Mich.	Wyandotte, Mich.
Cimarron	5,612	351,000	11,000	Green Star Steamship Corp. (Del.)	New York, N. Y.	120 Broadway.
City of Alexandria	7,044	538,946	7,617	U. S. Shipping Board	San Francisco, Cal.	369 Pine Street.
City of Alma	5,530	556,403	7,920	do	Philadelphia, Pa.	136 South Sixteenth Street.
City of Alton	5,590	344,963	9,000	do	do	Do.
City of Berkeley	6,039	415,200	12,000	do	San Francisco, Cal.	369 Pine Street.
City of Dalhart	5,841	352,976	13,300	do	Tampa, Fla.	
City of Elwood	6,171	447,699	10,100	do	New Orleans, La.	
City of Flint Hill	6,280	354,143	7,000	do	Portland, Oreg.	Merchants Bank Building.
City of Everett (tank)	2,595	97,732	3,405	Standard Oil Co. of New York	New York, N. Y.	26 Broadway.
City of Gainesville	5,753	344,963	9,000	U. S. Shipping Board	Philadelphia, Pa.	136 South Sixteenth Street.
City of Fort Worth	6,501	342,960	7,000	do	Wilmington, N. C.	
City of Flint	4,963	344,963	9,000	do	Philadelphia, Pa.	Do.
City of Frederick (tank)	4,469	238,050	8,000	do	Baltimore, Md.	Coca Cola Building.
City of Honolulu	10,688	843,000	10,368	do	New York, N. Y.	Customhouse.
City of Joliet	6,501	342,960	7,000	do	Wilmington, N. C.	
City of Loveland	3,545	315,712	11,864	do	Mobile, Ala.	
City of Omaha	6,527	342,960	7,000	do	Wilmington, N. C.	
City of Para	3,404	242,340	10,500	Pacific Mail Steamship Co. (N. Y.)	San Francisco, Cal.	508 California Street.
City of Rayville	5,910	352,976	13,314	U. S. Shipping Board	Tampa, Fla.	
City of Rio Janeiro	7,004	262,400	7,220	do	San Francisco, Cal.	369 Pine Street.
City of St. Joseph	5,590	344,963	9,000	do	Philadelphia, Pa.	136 South Sixteenth Street.
City of Seattle	1,957	82,454	3,387	Pacific Steamship Co. (Me.)	Tacoma, Wash.	
City of Shreveport	5,401	540,900	13,100	U. S. Shipping Board	Pensacola, Fla.	
City of Spokane	6,406	475,071	8,000	do	Seattle, Wash.	Securities Building.
City of Vernon	5,401	540,900	10,000	do	Pensacola, Fla.	
City of Weatherford	5,401	540,900	13,100	do	do	
Clare	3,372	226,800	9,500	A. H. Bull Steamship Co. (N. J.)	New York, N. Y.	17 Battery Place.
Claremont	1,291	42,000	1,800	Hart-Wood Lumber Co	San Francisco, Cal.	1 Drumm Street.
Clark Mills	3,283	198,800	7,000	U. S. Shipping Board	Newark, N. J.	
Clarion	5,013	354,000	11,000	Green Star Steamship Corp. (Del.)	New York, N. Y.	120 Broadway.
Clayton	5,590	344,963	9,000	U. S. Shipping Board	Philadelphia, Pa.	136 South Sixteenth Street.
Clearfield	5,112	344,963	9,000	do	do	Do.
Coal Fuel C. Meise	6,061	473,740	19,000	do	Alexandria, Va.	
Colonel Smith (tank)	7,506	393,400	10,078	Oil Transport Co. (Del.)	Baltimore, Md.	1600 Continental Bldg.
Confidence	5,104	344,963	9,000	U. S. Shipping Board	Philadelphia, Pa.	136 South Sixteenth Street.
Chestnut	4,969	344,963	9,000	do	do	Do.
Cuyahoga County	5,590	344,963	9,000	do	do	Do.
Cushing (tank)	875	24,486	2,000	Associated Transportation Co	San Francisco, Cal.	Sharon Building.
Cushing (tank)	7,387	365,090	8,100	Union Steamship Co. (N. J.)	do	Union Oil Building.
Coaxet	6,038	430,625	10,430	U. S. Shipping Board	Portland, Oreg.	Northwestern Bank Building.
Cockaponset	5,995	463,029	11,000	do	San Francisco, Cal.	369 Pine Street.
Cody	5,101	344,963	9,000	do	Philadelphia, Pa.	136 South Sixteenth Street.
Coelleda	5,590	344,963	9,000	do	do	Do.
Coeur d'Alene	5,104	344,963	9,000	do	do	Do.
Cohasset	5,208	360,000	11,188	do	Boston, Mass.	45 Broad Street.
Cokato	3,545	198,800	8,686	do	Newark, N. J.	
Coldbrook	5,104	344,963	9,000	do	Philadelphia, Pa.	136 South Sixteenth Street.
Cold Harbor	5,086	344,963	9,000	do	do	Do.
Cold Spring	6,075	323,000	7,262	do	New York, N. Y.	Customhouse.
Coldwater	5,590	344,963	9,000	do	Philadelphia, Pa.	136 South Sixteenth Street.
Colin H. Livingstone	6,071	473,740	6,071	do	Alexandria, Va.	
Collamer	5,112	344,963	9,000	do	Philadelphia, Pa.	Do.
Collingsworth	5,101	344,963	9,000	do	do	Do.
Colombia	5,643	493,500	13,000	Pacific Mail Steamship Co. (N. Y.)	San Francisco, Cal.	508 California Street.
Col. E. L. Drake (tank)	4,205	336,420	11,214	Standard Oil Co. (Cal.)	do	Standard Oil Building.
Colorado Springs	6,861	308,257	7,288	U. S. Shipping Board	Seattle, Wash.	Securities Building.
Colthraps	5,131	344,963	9,000	do	Philadelphia, Pa.	136 South Sixteenth Street.
Columbia	1,923	169,724	5,973	New Orleans & South American Steamship Co. (Inc.).	New Orleans, La.	Q. & C. Building.
Colusa	5,873	400,000	10,000	Grace Steamship Co. (Del.)	New York, N. Y.	7 Hanover Square.
Comet (tank)	2,486	107,160	3,531	Standard Oil Co. of New York	do	26 Broadway.
Commack	5,620	344,963	9,000	U. S. Shipping Board	Philadelphia, Pa.	136 South Sixteenth Street.
Communipaw (tank)	3,732	2,150,000	5,900	Standard Oil Co. (N. J.)	New York, N. Y.	26 Broadway.
Conchatta	5,620	344,963	9,000	U. S. Shipping Board	Philadelphia, Pa.	136 South Sixteenth Street.
Conejos	5,110	344,963	9,000	do	do	Do.
Conimicut	3,285	198,800	6,500	New York Harbor Dry Dock Corp. (Del.)	New York, N. Y.	32 Pearl Street.
Conness Peak	5,620	344,963	9,000	U. S. Shipping Board	Philadelphia, Pa.	136 South Sixteenth Street.
Consort	3,285	198,800	8,686	do	Newark, N. J.	
Continental Bridge	3,283	198,800	7,000	do	do	
Cook	3,287	198,800	7,000	do	do	
Copulit	3,283	198,800	7,000	do	do	

SEAGOING MERCHANT STEAM VESSELS OF 500 GROSS TONS AND OVER FITTED FOR BURNING OIL FUEL—Continued.

Name of vessel.	Gross tons.	Bunker capacity.	Cruising radius.	Name of owner.	Home port.	Address.
		Gallons.	*Miles.*			
Cordova	2,273	135,366	6,360	Alaska Steamship Co. (Nev.)	Port Townsend, Wash	
Cornelia	3,129	184,500	6,336	Bull-Insular Steamship Co. (Del.)	New York, N. Y	17 Battery Place.
Corning (tank)	5,073	313,000	11,900	Standard Oil Co. (N. J.)	do	26 Broadway.
Corson	4,999	344,963	9,000	U. S. Shipping Board	Philadelphia, Pa	136 South Sixteenth Street.
Corvus	5,748	354,000	11,000	Green Star Steamship Corp. (Del.)	New York, N. Y	120 Broadway.
Coskata	3,257	198,800	7,000	U. S. Shipping Board	Newark, N. J	
Costa Rica	1,783	113,400	7,776	L. A. Pedersen	San Francisco, Cal	112 Market Street.
Costigan	6,126	324,063	7,920	U. S. Shipping Board	Philadelphia, Pa	136 South Sixteenth Street.
Cotati	5,963	490,000	12,000	do	San Francisco, Cal	369 Pine Street.
Courageous	7,593	374,220	11,378	do	do	Do.
Crampton Anderson (tank)	6,998	309,678	7,017	Pan-American Petroleum & Transport Co. (Del.)	Los Angeles, Cal	1015 Security Building.
Cranford	6,527	342,960	7,000	U. S. Shipping Board	Wilmington, N. C	
Creole	6,754	3,460,462	1,014	Southern Pacific Co	New York, N. Y	Pier 49, North River.
Crescent City	701	28,400	1,800	Hobbs Wall & Co	San Francisco, Cal	1 Drumm Street.
Cricket	1,136	145,000	7,000	Fred Linderman	do	110 Market Street.
Cripple Creek	6,320	334,390	7,000	U. S. Shipping Board	Seattle, Wash	Securities Building.
Crisfield	6,321	334,390	7,000	do	do	Do.
Crosskeys	6,869	308,257	8,552	do	do	Do.
Crown City	5,490	460,992	12,300	do	Los Angeles, Cal	
Crudoil (tank)	1,370	29,400	2,500	Pan American Petroleum & Transport Co. (Del.)	do	1015 Security Building.
Cuba	2,479	154,200	5,200	Peninsular & Occidental S. S. Co. (Consol.)	New Haven, Conn	42 Church Street.
Culberson	5,453	460,992	12,300	U. S. Shipping Board	Los Angeles, Cal	
Cuprum	6,062	463,039	11,000	do	San Francisco, Cal	369 Pine Street.
Curacao	1,548	98,322	5,210	Pacific Steamship Co. (Me.)	Tacoma, Wash	
Currier (tank)	4,711	169,932	5,000	Gulf Refining Co. (Tex.)	Port Arthur, Tex	West Seventh Street.
Cushnoc	5,405	329,700	7,500	U. S. Shipping Board	Pensacola, Fla	
Cuttyhunk	3,545	198,800	7,000	do	Newark, N. J	
Cuyamaca (tank)	6,486	685,213	7,000	do	San Diego, Cal	
D. G. Scofield (tank)	8,597	451,206	13,000	Standard Oil Co. (Cal.)	San Francisco, Cal	Standard Oil Building.
Dade County	3,283	198,800	7,000	U. S. Shipping Board	Newark, N. J	
Daisy	679	26,040	1,700	S. S. Freeman	San Francisco, Cal	1 Drumm Street.
Daisy Freeman	613	27,960	2,040	Frank C. McPherson	do	24 California Street.
Daisy Godsby	818	32,508	2,000	S. S. Freeman	do	1 Drumm Street.
Daisy Matthews	943	37,086	2,500	do	do	Do.
Daisy Putnam	886	34,734	2,200	do	do	Do.
Dakotan	6,501	470,652	13,447	American-Hawaiian Steamship Co. (N. J.)	New York, N. Y	39 Broadway.
Daniel Webster	8,289	310,868	9,000	U. S. Shipping Board	Philadelphia, Pa	136 South Sixteenth Street.
Dannedalke (tank)	4,310	242,760	9,312	do	Baltimore, Md	Coca Cola Building.
Danville (tank)	4,310	242,760	7,900	do	do	Do.
Darden (tank)	5,189	180,000	8,470	U. S.-Mex. Oil Corp. (Del.)	New York, N. Y	26 Beaver Street.
Dartford (tank)	5,186	370,000	8,470	do	do	Do.
Datperata	5,720	286,339	7,963	U. S. Shipping Board	Baltimore, Md	Coca Cola Building.
Davenport	911	33,180	2,923	J. O. Davenport	San Francisco, Cal	112 Market Street.
Davenport	5,491	556,403	7,900	U. S. Shipping Board	Philadelphia, Pa	50 Broad Street.
David McKelvy (tank)	6,820	469,973	12,500	Tidewater Oil Co. (N. J.)	New York, N. Y	11 Broadway
Davidson County	3,283	198,800	7,000	U. S. Shipping Board	Newark, N. J	
Dayton (tank)	5,335	363,000	14,500	Standard Oil Co. (N. J.)	New York, N. Y	26 Broadway.
Dean Emery (tank)	6,664	390,200	9,000	Pan American Petroleum & Transport Co. (Del.)	Los Angeles, Cal	1015 Security Building.
Decatur Bridge	3,658	198,800	6,800	U. S. Shipping Board	Newark, N. J	
Deepwater	7610	512,460	11,700	Castner, Curran & Bullitt (Del.)	New York, N. Y	1 Broadway.
Deer Lodge	6,284	267,000	7,500	U. S. Shipping Board	Portland, Oreg	Northwestern Bank Building.
Defiance	7,611	374,220	12,300	do	San Francisco, Cal	369 Pine Street.
Delanson	5,989	556,403	7,920	do	Philadelphia, Pa	136 South Sixteenth Street.
Delavan	3,283	198,800	7,000	do	Newark, N. J	
Delaware Sun (tank)	8,964	681,938	17,500	Sun Co. (N. J.)	Philadelphia, Pa	Finance Building.
Delco	3,170	241,356	9,500	Delco Steamship Co. (Ltd.) (Del.)	New York, N. Y	5 Broadway.
Delfina	3,480	199,500	8,767	U. S. Shipping Board	San Francisco, Cal	351 Pine Street.
Delight	5,141	2,800,000	8,000	do	Seattle, Wash	Seattle Building.
Delisle	3,478	226,040	10,200	do	San Francisco, Cal	369 Pine Street.
Delrosa	3,474	179,214	8,767	do	do	Do.
Depere	3,475	179,214	10,843	do	do	Do.
Dernaf	5,227	156,000	5,000	do	Seattle, Wash	Securities Building.
Derblay	3,475	179,214	10,843	do	San Francisco, Cal	369 Pine Street.
Derbyline (tank)	7,063	307,400	7,700	do	do	Do.
Deroche (tank)	7,058	307,400	8,870	do	do	Do.
Des Moines Bridge	3,545	198,800	7,000	do	Newark, N. J	
De Soto (tank)	6,268	462,000	11,200	Standard Oil Co. (N. J.)	New York, N. Y	26 Broadway.
Detroit Wayne	2,606	191,980	8,270	U. S. Shipping Board	do	Customhouse.
Deuel	5,586	300,670	7,489	do	Seattle, Wash	
Devolente (tank)	7,058	307,400	8,870	do	San Francisco, Cal	369 Pine Street.
Dewoy	5,630	300,670	7,484	do	Seattle, Wash	Securities Building.
Diablo	5,997	463,428	7,000	do	San Francisco, Cal	369 Pine Street.
Dillwyn (tank)	7,045	538,946	7,617	do	do	Do.
Dilworth (tank)	7,045	538,946	13,100	do	do	Do.
Dinsmore (tank)	6,144	263,040	5,250	do	Jacksonville, Fla	
Dio	4,823	364,738	9,070	do	New York, N. Y	Customhouse.

SEAGOING MERCHANT STEAM VESSELS OF 500 GROSS TONS AND OVER FITTED FOR BURNING OIL FUEL—Continued.

Name of vessel.	Gross tons.	Bunker capacity.	Cruising radius.	Name of owner.	Home port.	Address.
		Gallons.	*Miles.*			
Dirigo (tank)	6,768	438,900	11,035	The Texas Steamship Co. (Tex.)	Port Arthur, Tex.	
District of Columbia (tank)	7,041	407,088	8,800	U. S. Shipping Board	Baltimore, Md.	
Dixiana (tank)	4,323	29,990	6,000	American Sugar Transit Corp. (Del.)	New York, N. Y.	117 Wall Street.
Dixie Arrow (tank)	8,046	408,096	9,100	Standard Transportation Co. (Del.)	Jacksonville, Fla.	26 Broadway.
Dochet	5,174	429,000	5,000	U. S. Shipping Board	New York, N. Y.	45 Broadway.
Dochra	4,429	280,000	7,000	Barber & Co.	do.	17 Battery Place.
Donald McKay	5,535	545,643	13,100	U. S. Shipping Board	Philadelphia, Pa.	136 South Sixteenth Street.
Doylestown	2,032	187,989	6,800	do.	Portland, Oreg.	Merchants Bank Building.
Dryden	5,816	511,428	13,600	do.	Philadelphia, Pa.	136 South Sixteenth Street.
Dungannon (tank)	7,257	538,946	7,700	do.	San Francisco, Cal.	369 Pine Street.
Duquesne	6,661	462,030	13,464	do.	Newark, N. J.	
Durango (tank)	7,257	538,946	7,700	do.	San Francisco, Cal.	Do.
E. A. Morse	6,059	473,740	11,088	do.	Alexandria, Va.	
E. L. Doheny Third (tank)	7,753	351,500	7,000	do.	Philadelphia, Pa.	136 South Sixteenth Street.
E. R. Kemp (tank)	4,887	337,630	9,000	Sinclair Navigation Co. (Del.)	New York, N. Y.	120 Broadway.
E. T. Bedford (tank)	10,396	512,148	11,100	Standard Oil Co. (N. J.)	do.	26 Broadway.
E. W. Sinclair (tank)	4,887	337,630	9,000	Sinclair Navigation Co. (Del.)	do.	120 Broadway.
Eagle	6,273	475,100	10,000	Standard Transportation Co. (Del.)	do.	26 Broadway.
East Chicago	3,515	198,800	7,000	U. S. Shipping Board	Newark, N. J.	
Eastern Cloud	5,828	389,000	8,500	do.	Seattle, Wash.	Securities Building.
Eastern Dawn	5,842	371,735	9,500	do.	do.	Do.
Eastern Exporter	5,766	313,315	7,680	do.	do.	Do.
Eastern Gale	4,669	231,115	8,000	do.	do.	Do.
Eastern Guide	3,704	231,115	8,000	do.	do.	Do.
Eastern Importer	5,786	313,315	7,600	do.	do.	Do.
Eastern Knight	6,588	661,920	14,000	do.	do.	Do.
Eastern Leader	4,002	238,850	9,000	do.	do.	
Eastern Merchant	8,150	475,484	6,760	Luckenback Steamship Co.	New York, N. Y.	44 Whitehall Street.
Eastern Ocean	5,868	395,875	11,950	Garland Steamship Corp.	do.	511 Fifth Avenue.
Eastern Sailor	6,600	48,510	8,000	U. S. Shipping Board	Seattle, Wash.	Securities Building.
Eastern Sword	3,785	243,310	8,850	do.	do.	Do.
Eastern Trader	8,151	475,484	6,760	do.	San Francisco, Cal.	369 Pine Street.
Eastern Victor	5,726	374,854	8,088	do.	Seattle, Wash.	Securities Building.
Eclipse	7,589	290,220	9,134	do.	San Francisco, Cal.	369 Pine Street.
Ecuador	5,544	431,698	12,700	Pacific Mail Steamship Co. (N.Y.)	do.	508 California Street.
Edellyn	8,713	712,552	11,469	U. S. Shipping Board	Philadelphia, Pa.	136 South Sixteenth Street.
Edenton	6,092	308,257	8,920	do.	Seattle, Wash.	Securities Building.
Edgar F. Luckenbach	7,820	576,060	11,230	Luckenbach Co. (Del.)	New York, N. Y.	44 Whitehall Street.
Edgefield	6,990	308,257	8,920	U. S. Shipping Board	Seattle, Wash.	Securities Building.
Edgehill	6,868	308,257	8,920	do.	do.	Do.
Edgemont	6,865	308,257	8,920	do.	do.	Do.
Edgemoor	7,038	308,257	8,920	do.	do.	Do.
Edith	3,382	226,800	9,500	A. H. Bull Steamship Co. (N. J.)	New York, N. Y.	40 West Street.
Editor	6,323	334,300	7,000	U. S. Shipping Board	Seattle, Wash.	Securities Building.
Edmore	6,999	313,303	8,920	do.	do.	Do.
Edna Christenson	2,244	130,000	7,000	Western Mercantile Corp. (Cal.)	San Francisco, Cal.	111 Market Street.
Edward Luckenbach	7,916	637,720	11,250	Luckenbach Steamship Co. (Del.)	New York, N. Y.	44 Whitehall Street.
Edward L. Doheny (tank)	5,871	263,130	7,750	Pan-American Petroleum & Transport Co. (Del.).	Los Angeles, Cal.	1015 Security Building.
Edward L. Doheny, Jr. (tank)	7,187	197,274	5,810	do.	do.	Do.
Eelbeck	6,318	221,390	9,108	U. S. Shipping Board	Seattle, Wash.	Securities Building.
Effingham	6,421	334,390	10,594	do.	do.	Do.
Elfin	6,378	334,390	8,000	do.	do.	Do.
Egeria	2,360	197,400	11,400	Coast Shipbuilding Co. (Inc.)	Portland, Oreg.	916 Lewis Building.
Elbethel	6,374	334,390	10,594	U. S. Shipping Board	Seattle, Wash.	Securities Building.
Elcrest	6,861	334,390	8,000	do.	do.	Do.
El Alba	4,614	224,680	4,500	Southern Pacific Co. (Ky.)	New York, N. Y.	Pier 49, North River.
El Almirante	5,216	150,000	5,000	do.	do.	Do.
El Capitan	1,881	170,500	7,550	Standard Oil Co. (N. J.)	do.	26 Broadway.
El Capitan	5,216	150,000	5,000	Southern Pacific Co. (Ky.)	do.	Pier 49, North River.
El Estero	4,219	140,500	5,000	do.	do.	Do.
El Isleo	4,219	140,500	5,000	do.	do.	Do.
El Lago	4,219	140,501	5,000	do.	do.	Do.
El Mundo	6,008	261,492	5,000	do.	do.	Do.
El Norte	4,601	224,680	4,500	do.	do.	Do.
El Petrolero (tank)	629	18,072	950	Mexican Petroleum Corp.	do.	120 Broadway.
El Segundo (tank)	3,663	215,460	9,029	Standard Oil Co. (Cal.)	San Francisco, Cal.	Standard Oil Building.
El Sud	4,572	224,680	4,500	Southern Pacific Co. (Ky.)	New York, N. Y.	Pier 49, North River.
El Valle	4,605	224,680	4,500	do.	do.	Do.
Eldena	6,990	308,257	8,920	U. S. Shipping Board	Seattle, Wash.	Securities Building.
Eldorado	2,180	120,000	4,860	Western Transport Co. (Cal.)	San Francisco, Cal.	430 Sansome Street.
Elfrida	7,001	308,257	8,920	U. S. Shipping Board	Seattle, Wash.	Securities Building.
Elk Hill Water Tank	7,035	420,780	14,000	Pan-American Petroleum & Transport Co. (Del.)	Los Angeles, Cal.	1015 Security Building.
Elkhorn	6,321	334,390	9,108	U. S. Shipping Board	Seattle, Wash.	Securities Building.
Elkhurst	6,318	334,390	9,108	do.	do.	Do.
Elkton	6,318	334,390	7,000	do.	do.	Do.
Elmsport	6,865	308,257	8,280	do.	do.	Do.
Emergency Aid	5,976	550,403	14,500	do.	Philadelphia, Pa.	136 South Sixteenth Street.
Empire Arrow (tank)	8,046	408,096	9,100	Standard Transportation Co. (Del.)	New York, N. Y.	26 Broadway.

SEAGOING MERCHANT STEAM VESSELS OF 500 GROSS TONS AND OVER FITTED FOR BURNING OIL FUEL—Continued.

Name of vessel.	Gross tons.	Bunker capacity.	Cruising radius.	Name of owner.	Home port.	Address.
		Gallons.	*Miles.*			
Endicott	6,319	334,390	7,000	U. S. Shipping Board	Seattle, Wash	Securities Building.
Ensley City	6,157	439,530	11,000	United States Steel Products Co. (N. J.)	New York, N. Y	30 Church Street.
Enterprise	2,806	159,600	7,400	Matson Navigation Co. (Calif.)	San Francisco, Cal	120 Market Street.
Eocene (tank)	2,217	107,160	3,618	Standard Oil Co. of New York	New York, N. Y	26 Broadway.
Epitacio Pessoa	5,989	320,340	7,920	U. S. Shipping Board	Philadelphia, Pa	136 South Sixteenth Street.
Ernest H. Meyer	1,057	50,355	4,796	Broughton & Wiggins Navigation Co	Portland, Oreg	909 Yeon Building.
Escambia	5,444	322,200	7,450	U. S. Shipping Board	Pensacola, Fla	
Estrada Palma	2,639	221,670	8,060	Florida & East Coast Railway Co. (S. Dak.)	New York, N. Y	120 Broadway.
Ethan Allen	8,294	542,360	11,000	U. S. Shipping Board	Philadelphia, Pa	136 South Sixteenth Street.
Eugene V. R. Thayer (tank)	7,137	414,690	13,500	Sinclair Navigation Co. (Del.)	New York, N. Y	120 Broadway.
Eurana	5,688	532,850	11,520	Green Star Steamship Corp. (Del.)	do	Do.
Everett	1,751	84,000	2,000	Charles R. McCormick & Co. (Cal.)	San Francisco, Cal	1 Drumm Street.
Evergreen City	5,990	556,403	7,920	U. S. Shipping Board	Philadelphia, Pa	136 South Sixteenth Street.
F. D. Asche (tank)	8,293	470,000	15,700	Standard Oil Co. (N. J.)	New York, N. Y	26 Broadway.
F. H. Hillman (tank)	9,835	306,155	7,017	Standard Oil Co. (Cal.)	San Francisco, Cal	Standard Oil Building.
F. J. Luckenbach	7,821	631,060	12,500	Luckenbach Steamship Co. (Del.)	New York, N. Y	44 Whitehall Street.
F. Q. Barstow (tank)	10,289	472,000	12,100	Standard Oil Co. (N. J.)	do	26 Broadway.
F. S. Loop	794	29,988	1,000	William Chatham	San Francisco, Cal	Sixteenth Street Wharf.
Fairfield City	5,686	435,915	11,400	U. S. Steel Products Co. (N. J.)	New York, N. Y	30 Church Street.
Fair Oaks	1,275	46,500	2,800	Oriental Navigation Co. (Del.)	do	39 Broadway.
Faraby	3,285	198,800	6,800	U. S. Shipping Board	Newark, N. J	
Fargo	2,606	206,860	7,630	do	New York, N. Y	
Farnam	3,283	198,800	6,800	do	Newark, N. J	
Federal (tank)	2,881	525,000	10,000	American Petroleum Co. (Inc.)	Houston, Tex	1415 Carter Building.
Federal	6,808	468,427	13,464	U. S. Shipping Board	Newark, N. J	
Federal Bridge	3,283	198,800	7,000	do	do	
Firthcliffe	6,075	323,000	8,822	do	New York, N. Y	Customhouse.
Fishkill	5,628	323,000	8,684	do	do	Do.
Flavel	967	34,400	2,500	Hammond Lumber Co	San Francisco, Cal	260 California Street.
Florence Luckenbach	4,988	363,510	11,520	Luckenbach Steamship Co. (Del.)	New York, N. Y	44 Whitehall Street.
Florence Olson	1,185	51,954	3,500	Oliver J. Olson	San Francisco, Cal	1 Drumm Street.
Florida (tank)	1,596	84,000	4,143	Texas Co	Port Arthur, Tex	Dock 29.
Floridian	6,784	470,652	13,733	American-Hawaiian Steamship Co. (N. J.)	New York, N. Y	39 Broadway.
Fluor Spar	5,562	344,963	9,000	U. S. Shipping Board	Philadelphia, Pa	136 South Sixteenth Street.
Forest King	2,426	126,000	3,000	Forest King Co. (Wash.)	Seattle, Wash	911 Securities Building.
Fort Armstrong	3,545	198,800	7,000	U. S. Shipping Board	Newark, N. J	
Fort Bragg	912	35,700	23,000	Charles H. Higgins	San Francisco, Cal	Berkeley, Cal.
Fort McHenry (tank)	4,218		9,360	Bethlehem Shipbuilding Corp	Baltimore, Md	
Fort Pitt Bridge	3,658	198,800	6,800	U. S. Shipping Board	Newark, N. J	
Fort Wayne	6,231	286,339	8,290	do	Baltimore, Md	Coca Cola Building.
Fourth Alabama	3,283	198,800	7,000	do	Newark, N. J	
Franklin County	2,592	191,980	8,270	do	New York, N. Y	Customhouse.
Frank D. Stout	1,113	24,360	1,680	Brookings Commercial Co	Marshfield, Oreg	Brookings, Oreg.
Frank G. Drum (tank)	7,048	309,678	7,617	Associated Oil Co. (Cal.)	San Francisco, Cal	Sharon Building.
Frank H. Buck (tank)	6,076	92,862	2,050	do	do	Do.
Franklin (tank)	2,841	180,000	6,500	Galena Navigation Co. (Del.)	Houston, Tex	
Franklin County	2,592	191,980	8,270	U. S. Shipping Board	New York, N. Y	Customhouse.
Franklin K. Lane (tank)	6,998	309,678	7,617	Pan-American Petroleum & Transportation Co	Los Angeles, Cal	1015 Security Building.
Fred Baxter	1,294	52,500	3,700	Fred Baxter Steamship Co. (Calif.)	San Francisco, Cal	Merchants Exchange.
Fred W. Weller (tank)	10,626	442,000	10,780	Standard Oil Co. (N. J.)	New York, N. Y	26 Broadway.
Frederic Ewing (tank)	6,773	193,609	8,290	Pan-American Petroleum&Transport Co. (Del.)	Los Angeles, Cal	1015 Security Building.
Frederic R. Kellogg (tank)	7,127	264,600	7,968	do	do	Do.
Freeport Sulphur No. 1 (tank)	2,588	218,526	3,500	Freeport Sulphur Transportation Co. (Del.)	New York, N. Y	61 Broadway.
Freeport Sulphur No. 5	4,127	206,300	7,600	do	do	Do.
Freeport Sulphur No. 6 (tank)	4,487	224,120	8,300	do	do	Do.
Frieda	3,365	150,000	6,000	Union Sulphur Co. (N. J.)	do	17 Battery Place.
Fueloil (tank)	1,370	29,400	2,469	Pan-American Petroleum & Transport Co. (Del.).	Los Angeles, Cal	1015 Security Building.
Fulton	605	12,600	1,840	Border Line Transportation Co	Seattle, Wash	1144 Henry Building.
Gaffney	4,827	277,881	8,250	U. S. Shipping Board	do	Securities Building.
Galahad	5,728	286,339	8,245	do	Baltimore, Md	Coca Cola Building.
Galveston	6,171	450,490	10,000	do	New Orleans, La	Hibernia Building.
Garfield	2,941	60,480	2,500	Grace Steamship Co. (Del.)	New York, N. Y	7 Hanover Square.
Gargoyle (tank)	7,002	452,214	9,000	Vacuum Oil Co. (N. Y.)	do	61 Broadway.
Gateway City	5,976	556,403	11,500	U. S. Shipping Board	Philadelphia, Pa	136 South Sixteenth Street.
Gdansk	6,135	450,490	10,000	Walter A. Rush	New York, N. Y	40 Wall Street.
Gene Crawley (tank)	3,184	132,846	4,700	Sinclair Gulf Corporation (Del.)	do	120 Broadway.
General Frisbie	670	4,200	350	Montebello Steamship Co	San Francisco, Cal	Foot Clay Street.
George Petrce	5,975	545,643	13,100	U. S. Shipping Board	Philadelphia, Pa	136 South Sixteenth Street.
George E. Weed	5,975	545,643	13,100	do	do	Do.
George G. Henry (tank)	6,265	203,742	6,135	Pan-American Petroleum & Transport Co. (Del.).	Los Angeles, Cal	1015 Security Building.
Geo. H. Jones (tank)	6,689	380,800	9,000	Standard Oil Co. (N. J.)	New York, N. Y	26 Broadway.
George W. Barnes (tank)	6,531	317,520	9,561	Pan-American Petroleum & Transport Co. (Del.).	Los Angeles, Cal	1015 Security Building.
Georgia (tank)	5,106	184,338	7,000	Texas Co. (Tex.)	Port Arthur, Tex	Dock 29.
Georgian	4,821	429,000	8,000	American Hawaiian S. S. Co. (N. Y.)	New York, N. Y	39 Broadway.
Georgina Rolph	2,354	47,000	2,000	Rolph Navigation & Coal Co. (Calif.)	San Francisco, Cal	230 California Street.
Gladysbe (tank)	5,186	370,000	13,980	U. S.-Mex Oil Corporation (Del.)	New York, N. Y	26 Beaver Street.

SEAGOING MERCHANT STEAM VESSELS OF 500 GROSS TONS AND OVER FITTED FOR BURNING OIL FUEL—Continued.

Name of vessel.	Gross tons.	Bunker capacity.	Cruising radius.	Name of owner.	Home port.	Address.
		Gallons.	*Miles.*			
Glendola	2,740	31,554	9,419	Glendola Steamship Corporation	New York, N. Y.	120 Broadway.
Glendoyle	2,740	31,554	9,419	Glendoyle Steamship Corp. (Del.)	do	Do.
Glenpool (tank)	5,256	273,000	7,080	Standard Oil Co. (N. J.)	do	26 Broadway.
Glymont	2,722	199,094	6,800	U. S. Shipping Board	Portland, Oreg.	Merchants Bank Building.
Glyndon	2,722	199,094	6,800	Glyndon Steamship Corporation (Del.)	New York, N. Y.	61 Broadway.
Gold Shell (tank)	5,614	460,468	4,800	Shell Line	San Francisco, Cal.	343 Sansome Street.
Governor John Lind	3,431	204,849	7,392	U. S. Shipping Board	do	369 Pine Street.
Grays Harbor	659	28,056	2,550	Sudden & Christenson (Calif.)	do	Merchants Exchange Building.
Greenland	5,502	545,643	13,100	U. S. Shipping Board	Philadelphia, Pa.	136 South Sixteenth Street.
Griffco	1,463	100,800	5,760	James Griffiths & Sons	Seattle, Wash.	502 Burke Building.
Griffdu	1,484	100,800	5,760	Universal Steamship & Barge Co.	do	Do.
Gulcalva	6,100	490,650	14,350	U. S. Shipping Board	San Francisco, Cal.	369 Pine Street.
Gulfcoast (tank)	5,188	201,012	7,500	Gulf Refining Co. (Tex.)	Port Arthur, Tex.	West Seventh Street.
Gulfking (tank)	6,560	273,714	6,000	do	do	Do.
Gulfland (tank)	5,276	201,012	7,500	do	do	Do.
Gulflight (tank)	5,188	201,012	7,500	do	do	Do.
Gulfmaid (tank)	5,225	201,012	7,500	do	do	Do.
Gulfoil (tank)	5,188	201,012	7,500	do	do	Do.
Gulfprince (tank)	6,560	273,714	6,000	do	do	Do.
Gulfqueen (tank)	6,795	346,290	7,500	do	do	Do.
Gulfstar (tank)	7,239	377,737	14,400	do	do	Do.
Gulfstream (tank)	5,188	201,012	7,500	do	do	Do.
Gulftrade (tank)	6,859	321,252	8,000	do	do	Do.
Gulf of Mexico (tank)	7,807	280,932	7,700	do	do	Do.
Gunston Hall	6,182	473,740	12,[illegible]	U. S. Shipping Board	Alexandria, Va.	
H. C. Folger (tank)	7,086	443,384	11,000	Atlantic Refining Co. (Pa.)	Philadelphia, Pa.	3144 Passyunk Avenue.
H. F. Morse	6,054	473,740	11,[illegible]	United States Transport Co. (Me.)	New York, N. Y.	50 Broad Street.
H. H. Rogers (tank)	10,050	475,000	12,100	Standard Oil Co. (N. J.)	do	26 Broadway.
H. M. Hosey (tank)	8,207	349,000	16,000	do	do	Do.
H. M. Storey (tank)	9,838	306,155	7,617	Standard Oil Co. (Calif.)	San Francisco, Calif.	340 Sansom Street.
Haddon	3,545	198,800	7,000	U. S. Shipping Board	Newark, N. J.	
Hadnot (tank)	6,413	317,560	8,006	do	Boston, Mass.	45 Broad Street.
Hagan (tank)	6,413	317,560	8,006	do	do	Do.
Hagood (tank)	6,972	467,658	11,088	do	Baltimore, Md.	Coca Cola Building.
Hahatonka (tank)	6,972	236,339	6,930	do	do	Do.
Hahira (tank)	7,235	236,339	6,930	do	do	Do.
Haiti	2,606	206,860	7,500	do	New York, N. Y.	Customhouse.
Halco	970	34,400	2,500	Hammond Lumber Co.	San Francisco, Cal.	260 California Street.
Haleakala	5,958	489,221	14,810	U. S. Shipping Board	Los Angeles, Cal.	
Half Moon	5,673	528,828	7,500	do	New York, N. Y.	Customhouse.
Halo (tank)	7,257	538,946	7,700	do	San Francisco, Cal.	369 Pine Street.
Halsey (tank)	7,225	538,946	7,700	do	do	Do.
Halway (tank)	7,216	528,946	7,700	do	do	Do.
Hambro (tank)	6,900	538,946	12,566	do	do	Do.
Hamer (tank)	6,900	538,946	12,566	do	do	Do.
Hammae (tank)	6,900	538,946	12,566	do	do	Do.
Hampton Roads (tank)	7,641	407,088	8,000	do	Baltimore, Md.	Coca Cola Building.
Hancock County	2,606	191,980	8,270	do	New Orleans, La.	Hibernia Building.
Hanley	7,583	410,844	9,385	do	San Francisco, Cal.	39 Pine Street.
Hannawa	7,582	410,844	9,385	do	do	Do.
Hanover	5,816	511,428	13,600	do	Philadelphia, Pa.	136 South Sixteenth Street.
Harold Walker (tank)	6,353	264,600	7,968	Pan-American Petroleum & Transport Co. (Del.).	Los Angeles, Cal.	1015 Security Building.
Harry Farnum (tank)	3,098	143,430	5,000	Sinclair Gulf Corporation (Del.)	New York, N. Y.	120 Broadway.
Harry Luckenbach	8,713	742,552	11,469	Luckenbach Steamship Co. (Del.)	do	44 Whitehall Street.
Hartford	5,703	296,620	8,265	U. S. Shipping Board	New London, Conn.	
Hartwood	946	42,000	2,[illegible]	Hartwood Lumber Co.	San Francisco, Cal.	1 Drumm Street.
Harvester (tank)	6,727	438,900	12,[illegible]	Texas Steamship Co. (N. Y.)	New York, N. Y.	17 Battery Place.
Hasbrouck	3,545	198,800	7,000	U. S. Shipping Board	Newark, N. J.	
Hatteras	5,401	540,900	13,110	do	Pensacola, Fla.	
Hattiesburg (tank)	1,111	13,608	500	National Oil Transport Co. (Mo.)	Port Arthur, Tex.	
Hawaii	5,989	438,049	11,232	U. S. Shipping Board	San Francisco, Cal.	369 Pine Street.
Hawaiian	5,991	438,354	11,000	do	do	Do.
Hattie Luckenbach	4,510	374,976	12,960	Luckenbach Steamship Co. (Del.)	New York, N. Y.	44 Whitehall Street.
Havilah	6,045	420,000	12,000	U. S. Shipping Board	San Francisco, Cal.	369 Pine Street.
Hawarden	6,042	438,354	12,000	do	do	Do.
Haxtum	6,041	438,354	12,000	do	do	Do.
Hayden	6,042	438,354	12,000	do	do	Do.
Haymon	6,042	438,354	12,000	do	do	Do.
Haynie	6,037	438,354	12,000	do	do	Do.
Heber	6,041	438,354	12,000	do	do	Do.
Heffron	7,611	369,515	9,450	do	do	Do.
Hegira	7,890	373,926	12,130	do	do	Do.
Helen	3,128	184,500	6,336	Bull-Insular Steamship Co. (Del.)	New York, N. Y.	17 Battery Place.
Helene	672	24,570	1,900	Emil T. Kruse	San Francisco, Cal.	24 California Street.
Henry County	2,592	191,980	8,270	U. S. Shipping Board	Norfolk, Va.	
Henry Stone	5,980	545,643	13,100	do	Philadelphia, Pa.	136 South Sixteenth Street.
Henry D. Whitton	4,438	447,200	12,000	Union Sulphur Co. (N. J.)	New York, N. Y.	17 Battery Place.
Henry M. Flagler	2,699	118,304	1,850	Florida East Coast Car Ferry Co.	do	26 Broadway.

SEAGOING MERCHANT STEAM VESSELS OF 500 GROSS TONS AND OVER FITTED FOR BURNING OIL FUEL—Continued.

Name of vessel.	Gross tons.	Bunker capacity.	Cruising radius.	Name of owner.	Home port.	Address.
		Gallons.	*Miles.*			
Henry R. Mallory	6,063	217,593	5,000	Mallory Steamship Co. (Me.)	New York, N. Y.	Pier 36, North River.
Henry S. Grove	6,220	600,000	14,900	U. S. Shipping Board	Philadelphia, Pa	136 South Sixteenth Street.
Henry T. Scott	1,596	168,042	8,998	Alaska Steamship Co. (Nev.)	Port Townsend, Wash.	
Herbert G. Wylie (tank)	4,292	138,180	5,000	Pan-American Petroleum & Transport Co. (Del.).	Los Angeles, Cal	1015 Security Building.
Herbert L. Pratt (tank)	7,111	450,324	11,200	Atlantic Refining Co. (Pa.)	Philadelphia, Pa	3144 Passyunk Avenue.
Herman Frasch	4,421	447,174	14,000	Union Sulphur Co	New York, N. Y	17 Battery Place.
Hico	3,283	183,493	6,800	U. S. Shipping Board	Newark, N. J.	
Hillsborough County	3,286	183,493	6,800	....do	....do	
Hisko (tank)	5,665	254,586	6,384	....do	Philadelphia, Pa	136 South Sixteenth Street.
Hog Island	4,969	344,963	9,000	....do	....do	Do.
Hollywood	5,945	509,047	14,810	....do	Los Angeles, Cal	
Holyoke Bridge	3,545	198,800	7,000	....do	Newark, N. J.	
Homer	501	8,610	858	D. J. Hanlon	San Francisco, Cal.	Alameda, Cal.
Homestead	6,629	440,608	14,000	U. S. Shipping Board	Newark, N. J.	
Honnedaga	6,216	377,383	11,264	....do	New London, Conn	
Hopatcong	6,216	351,250	5,000	....do	....do	
Hoquiam	644	27,090	2,000	Nelson Andrews	San Francisco, Cal.	Redwood City, Cal.
Hornet	697	38,850	2,880	S. E. Slade	....do	112 Market Street.
Horace X. Baxter	1,293	52,500	3,700	Horace X. Baxter Steamship Co. (Cal.)	....do	Merchants Exchange Building
Houma (tank)	7,069	4,364	12,090	U. S. Shipping Board	Baltimore, Md	Lexington Building.
Houston	3,545	315,712	11,864	....do	Mobile Ala	
Hoven (tank)	7,071	489,502	12,090	....do	Baltimore, Md	Do.
Hoxbar (tank)	7,150	489,502	12,090	....do	....do	Do.
Hugoton (tank)	7,009	491,771	5,757	....do	....do	Do.
Huguenot (tank)	6,964	491,771	5,757	....do	....do	Do.
Hulaco (tank)	6,972	491,771	5,757	....do	....do	Do.
Humboldt	1,075	30,240	1,500	Fred Linderman	San Francisco, Cal.	110 Market Street.
Hutchinson	3,545	315,712	11,864	U. S. Shipping Board	Mobile, Ala	
Hyades	3,753	322,812	12,264	Matson Navigation Co. (Cal.)	San Francisco, Cal.	120 Market Street.
Hybert	6,501	342,960	7,000	U. S. Shipping Board	Wilmington, N. C.	
I. C. White (tank)	7,035	420,780	14,000	Pan-American Petroleum & Transport Co. (Del.).	Los Angeles, Cal	1015 Security Building.
Iceland	5,460	545,643	13,100	U. S. Shipping Board	Philadelphia, Pa	136 South Sixteenth Street.
Iconium	6,032	467,303	12,540	....do	Seattle, Wash	Securities Building.
Idaho	1,047	42,000	3,000	Henry Wilson	San Francisco, Cal.	112 Market Street.
Illinois (tank)	6,702	438,900	13,000	Texas Co	New York, N. Y	17 Battery Place.
Imlay (tank)	7,005	262,400	10,000	U. S. Shipping Board	San Francisco, Cal.	369 Pine Street.
Independence	7,597	460,390	11,378	....do	....do	Do.
Independence Hall	5,543	344,963	9,000	....do	Philadelphia, Pa	136 South Sixteenth Street.
Independent Bridge	3,545	198,800	7,000	....do	Newark, N. J.	
India Arrow (tank)	8,327	418,959	9,900	Standard Transportation Co. (Del.)	New York, N. Y.	27 Broadway.
Indiana Bridge	3,545	198,800	7,000	U. S. Shipping Board	Newark, N. J.	
Indiana Harbor	2,612	191,980	8,270	....do	Cleveland, Ohio	420 Perry-Payne Building.
Ingold	3,257	183,493	6,800	....do	Newark, N. J.	
Inspector (tank)	5,036	344,963	9,000	....do	Philadelphia, Pa	136 South Sixteenth Street.
Intan	5,490	320,340	8,025	....do	....do	Do.
Invincible	7,888	460,390	11,378	....do	San Francisco, Cal.	369 Pine Street.
Iowan	6,547	470,652	13,447	American-Hawaiian Steamship Co. (N. J.)	New York, N. Y.	39 Broadway.
Ipswich	6,214	368,138	9,768	Shawmut Steamship Co. (Mass.)	....do	Do.
Irvington	5,584	351,250	8,684	U. S. Shipping Board	....do	Customhouse.
Isanti	5,713	446,509	12,398	....do	San Francisco, Cal.	369 Pine Street.
Italia	3,545	198,800	7,000	Submarine Boat Corp. (N. Y.)	New York, N. Y.	11 Pine Street.
J. A. Bostwick (tank)	7,929	347,000	9,580	Standard Oil Co. (N. J.)	....do	26 Broadway.
J. A. Moffett (tank)	6,521	512,400	15,372	Standard Oil Co. (Cal.)	San Francisco, Cal.	Standard Oil Building.
J. A. Moffett, jr. (tank)	10,396	512,148	11,100	Standard Oil Co. (N. J.)	New York, N. Y.	26 Broadway.
J. B. Stetson	837	29,862	3,223	Pacific Mercantile Marine Co. (Cal.)	San Francisco, Cal.	Fife Building.
J. C. Donnell (tank)	10,215	561,000	7,000	Atlantic Refining Co. (Pa.)	Philadelphia, Pa	3144 Passyunk Avenue.
J. E. O'Neil (tank)	7,116	450,324	11,200	....do	....do	Do.
J. M. Danziger (tank)	6,093	264,600	7,968	Pan-American Petroleum & Transport Co. (Del.)	Los Angeles, Cal	1015 Security Building.
J. M. Guffey (tank)	2,520	171,272	7,200	Gulf Refining Co. (Tex.)	Port Arthur, Tex	West Seventh Street.
J. N. Pew (tank)	9,074	694,254	17,500	Sun Co	Philadelphia, Pa	Finance Building.
J. R. Gordon	5,746	354,000	11,000	Union Sulphur Co. (N. J.)	New York, N. Y.	17 Battery Place.
J. W. Van Dyke (tank)	7,155	443,394	11,000	Atlantic Refining Co. (Pa.)	Philadelphia, Pa	3144 Passyunk Avenue.
J. Fletcher Farrell (tank)	7,061	414,691	11,140	Sinclair Navigation Co. (Del.)	New York, N. Y.	120 Broadway.
Jackson	3,283	183,493	6,900	U. S. Shipping Board	Newark, N. J.	
Jacksonville	3,513	332,704	11,793	....do	Jacksonville, Fla	
Jacob Luckenbach	6,570	326,000	8,500	Luckenbach Steamship Co. (Del.)	New York, N. Y.	44 Whitehall Street.
Jacona	4,843	265,545	7,938	....do	Tacoma, Wash	
Jacox	2,648	188,364	6,800	U. S. Shipping Board	Portland, Oreg	Merchants Bank Building.
Jadden	6,869	308,257	8,552	....do	Seattle, Wash	Securities Building.
Jalapa	6,085	490,000	12,000	....do	San Francisco, Cal	369 Pine Street.
James McHee (tank)	10,077	490,000	12,400	Standard Oil Co. (N. J.)	New York, N. Y	26 Broadway
James Otis	8,292	556,800	11,000	U. S. Shipping Board	Philadelphia, Pa	136 South Sixteenth Street.
Japan Arrow (tank)	8,327	418,959	9,900	Standard Transportation Co. (Del.)	New York, N. Y.	26 Broadway.
Janelew	6,085	490,000	12,000	U. S. Shipping Board	San Francisco, Cal	369 Pine Street.
Java Arrow (tank)	8,327	418,959	9,900	Standard Transportation Co. (Del.)	New York, N. Y	26 Broadway.

SEAGOING MERCHANT STEAM VESSELS OF 500 GROSS TONS AND OVER FITTED FOR BURNING OIL FUEL—Continued.

Name of vessel.	Gross tons.	Bunker capacity.	Cruising radius.	Name of owner.	Home port.	Address.
		Gallons.	*Miles.*			
Jeannette Skinner	5,715	308,257	9,072	U. S. Shipping Board	Seattle, Wash	Securities Building.
Jeff Davis	6,171	450,490	10,000	do	New Orleans, La	Hibernia Building.
Jefferson	1,615	59,262	2,343	Alaska Steamship Co. (Nev.)	Port Townsend, Wash	
Jefferson County	3,283	198,800	7,000	U. S. Shipping Board	Newark, N. J	
Jekyl	3,289	183,493	6,800	do	do	
Jennie R. Morse	6,000	473,740	11,088	do	Alexandria, Va	
Jeptha	3,475	1,590,000	10,843	do	San Francisco, Cal	369 Pine Street.
Johanna Smith	1,921	48,360	1,920	Pacific States Lumber Co. (Del.)	Marshfield, Oreg	
Johan Poulsen	650	26,250	1,050	William Cockburn	San Francisco, Cal	Foot of Sixteenth Street.
John Adams	7,809	310,868	6,000	U. S. Shipping Board	Philadelphia, Pa	136 South Sixteenth Street.
John Englis	5,975	545,643	13,100	do	do	Do.
John Jay	8,292	556,800	11,000	do	do	Do.
John Roach	5,980	545,643	13,100	do	do	Do.
John Rowe	5,975	545,643	13,000	do	do	Do.
John Worthington (tank)	8,194	450,804	12,150	Standard Oil Co. (N. J.)	New York, N. Y	26 Broadway.
John D. Archbold	14,054	618,000	10,500	do	do	Do.
John D. Rockefeller	8,374	308,000	7,700	U. S. Shipping Board	Philadelphia, Pa	136 South Sixteenth Street.
John M. Connelly (tank)	4,939	337,200	11,300	do	do	Do.
Johnson City	3,370	183,493	6,800	do	Newark, N. J	
Jolee	5,543	344,963	9,000	do	Philadelphia, Pa	136 South Sixteenth Street.
Jomar	5,104	344,963	9,000	do	do	Do.
Joseph Seep (tank)	7,110	381,070	10,000	Standard Oil Co. (N. J.)	New York, N. Y	26 Broadway.
Joseph M. Cudahy (tank)	7,052	509,950	10,000	Sinclair Navigation Co. Del	do	45 Nassau Street.
Joseph R. Parrott	2,406	221,559	2,778	Florida East Coast Car Ferry Co	do	26 Broadway.
Josiah Macy (tank)	6,899	306,000	9,500	Standard Oil Co. (N. J.)	do	Do.
Julia Luckenbach	7,906	637,720	14,250	Luckenbach Co. (Del.)	do	44 Whitehall Street.
Juneau	2,382	202,444	8,869	Alaska Steamship Co. (Nev.)	Port Townsend, Wash	
Justin	2,321	147,000	9,447	Garland Steamship Corp	New York, N. Y	511 Fifth Avenue.
Juvigny	2,309	124,168	4,500	Independent Steamship Co. (Del.)	Detroit, Mich	Foot of Orleans Street.
K. I. Luckenbach	7,882	631,000	12,900	Luckenbach Steamship Co. (Del.)	do	44 Whitehall Street.
K. R. Kuykendall (tank)	7,251	283,558	7,368	Standard Oil Co. (Cal.)	San Francisco, Cal	Standard Oil Building.
Kahoolawe	6,070	504,114	15,787	U. S. Shipping Board	do	369 Pine Street.
Kahuna	531	21,420	2,000	Redwood Steamship Co	do	Monadnock Building.
Kaimiloa (tank)	7,822	631,000	12,900	Luckenbach Steamship Co. (Del.)	New York, N. Y	44 Whitehall Street.
Kayseeka	5,989	320,340	7,920	U. S. Shipping Board	Philadelphia, Pa	136 South Sixteenth Street.
Kehuku (tank)	5,107	214,115	5,200	do	Wilmington, Del	
Keketticut	6,072	504,114	15,787	do	San Francisco, Cal	369 Pine Street.
Kekoskee (tank)	5,124	211,593	5,200	do	Wilmington, Del	
Kenowis	4,963	344,963	9,000	do	Philadelphia, Pa	136 South Sixteenth Street.
Kentucklan	6,432	492,912	13,220	American-Hawaiian Steamship Co. (N. J.)	New York, N. Y	39 Boardway.
Ketchikan	2,373	176,400	8,673	Alaska Steamship Co. (Nev.)	Port Townsend, Wash	
Kowanee (tank)	3,550	247,185	4,500	U. S. Shipping Board	Newark, N. J	
Koy West	528	27,000	1,000	Raymond A. Perry	New York, N. Y	
Kilauea	1,338	48,384	1,200	Inter-Island Steam Navigation Co	Honolulu, Hawaii	Queen Street.
Kiowa	2,309	124,168	6,156	The Independent Steamship Co	Detroit, Mich	Wyandotte, Mich.
Kishacoquillas (tank)	5,039	323,993	10,184	U. S. Shipping Board	Philadelphia, Pa	136 South Sixteenth Street.
Kittegaun	5,089	324,063	7,920	do	do	Do.
Knoxville	3,283	183,493	6,800	do	Newark, N. J	
Knoxville City	5,686	435,915	11,400	United States Steel Products Co. (N. J.)	New York, N. Y	30 Church Street.
Kootenai	3,545	198,800	7,000	U. S. Shipping Board	Newark, N. J	
L. J. Drake (tank)	6,838	327,000	9,850	Standard Oil Co. (N. J.)	New York, N. Y	26 Broadway.
Labette	5,562	344,963	9,000	U. S. Shipping Board	Philadelphia, Pa	136 South Sixteenth Street.
La Brea (tank)	6,665	355,152	11,700	Union Oil Co. of California (Calif.)	San Francisco, Cal	Mills Building.
La Crosse	2,606	188,073	7,630	U. S. Shipping Board	Duluth, Minn	
La Placentia (tank)	8,272	354,274	6,100	Union Oil Co. (Cal.)	Los Angeles, Cal	Union Oil Building.
La Purisima (tank)	5,091	300,000	3,276	do	do	Do.
Lackawanna Bridge	3,545	198,800	7,000	U. S. Shipping Board	Newark, N. J	
Lackawanna Valley	4,299	198,800	7,000	do	do	
Lafcomo	5,562	344,963	9,000	do	Philadelphia, Pa	136 South Sixteenth Street.
Lake Elkwater	2,730	177,643	7,000	do	New York, N. Y	
Lake Elkwood	2,730	177,643	7,000	do	do	
Lake Ellendale	2,674	181,807	7,376	do	do	
Lake Ellenorah	2,681	181,807	7,376	do	do	
Lake Ellerslie	2,674	181,807	7,376	do	do	
Lake Ellicott	2,674	214,681	7,376	do	New Orleans, La	
Lake Elliday	2,674	181,807	7,376	do	do	
Lake Ellithorpe	2,674	181,807	7,376	do	New York, N. Y	
Lake Ellfleury	2,674	181,807	7,376	do	Norfolk, Va	
Lake Ellsworth	2,674	181,807	7,376	do	Detroit, Mich	
Lake Elsdale	2,674	181,807	7,376	do	do	
Lake Elmhurst	2,674	181,807	7,376	do	New York, N. Y	
Lake Elmont	2,674	181,807	7,376	do	do	
Lake Elmsted	2,674	181,807	7,376	do	do	
Lake Elmwood	2,674	181,807	7,376	do	Baltimore, Md	
Lake Elon	2,670	181,807	7,376	do	do	
Lake Elpueblo	2,674	181,807	7,376	do	New York, N. Y	
Lake Elsah	2,674	258,520	7,000	do	do	
Lake Elsmere	2,674	181,807	7,376	do	Cleveland, Ohio	420 Perry-Payne Building.
Lake Elva	2,674	181,807	7,376	do	Savannah, Ga	

SEAGOING MERCHANT STEAM VESSELS OF 500 GROSS TONS AND OVER FITTED FOR BURNING OIL FUEL—Continued.

Name of vessel.	Gross tons.	Bunker capacity.	Cruising radius.	Name of owner.	Home port.	Address.
		Gallons.	*Miles.*			
Lake Elwin	2,074	181,807	7,376	U. S. Shipping Board	Detroit, Mich.	
Lake Fablus	2,606	191,980	8,270	do	New Orleans, La.	
Lake Fabyan	2,606	191,980	8,270	do	New York, N. Y.	
Lake Fagundus	2,606	191,980	8,270	do	Detroit, Mich.	
Lake Fairfax	2,606	191,980	8,270	do	Baltimore, Md.	
Lake Fairlie	2,606	191,980	8,270	do	New Orleans, La.	
Lake Fairport	2,606	191,980	8,270	do	New York, N. Y.	
Lake Falama	2,606	191,980	8,270	do	do	
Lake Falun	2,606	191,980	8,270	do	do	
Lake Fanbush	2,598	191,980	8,270	do	New Orleans, La.	
Lake Fandango	2,606	191,980	8,270	do	Norfolk, Va.	
Lake Fandon	2,606	191,980	8,270	do	Detroit, Mich.	
Lake Fannin	2,649	185,460	7,524	do	Cleveland, Ohio	420 Perry-Payne Building.
Lake Fanquier	2,592	191,980	8,270	do	Baltimore, Md	Coca Cola Building.
Lake Fansdale	2,598	191,980	8,270	do	New York, N. Y.	
Lake Farabee	2,642	188,496	7,500	do	do	
Lake Farber	2,638	191,980	8,270	do	do	
Lake Faribault	2,603	191,980	8,270	do	Cleveland, Ohio	420 Perry-Payne Building.
Lake Farley	2,599	191,980	8,270	do	do	Do.
Lake Farmingdale	2,643	191,980	8,270	do	Duluth, Minn.	
Lake Farragut	2,606	191,980	8,270	do	do	
Lake Farrar	2,606	191,980	8,270	do	do	
Lake Faulk	2,598	191,980	8,270	do	Cleveland, Ohio	Do.
Lake Favonia	2,592	191,980	8,270	do	do	Do.
Lake Faxon	2,592	191,980	8,270	do	New York, N. Y.	
Lake Felden	2,592	191,980	8,270	do	Cleveland, Ohio	Do.
Lake Fenn	2,592	191,980	8,270	do	New York, N. Y.	
Lake Feodora	2,592	191,980	8,270	do	do	
Lake Fernalda	2,595	191,980	8,270	do	Cleveland, Ohio	Do.
Lake Fernando	2,594	191,980	8,736	do	Philadelphia, Pa.	
Lake Ferrona	2,598	191,980	8,736	do	do	
Lake Festina	2,559	196,128	4,000	do	do	
Lake Festus	2,571	196,128	4,000	do	Toledo, Ohio	
Lake Fibre	2,571	196,128	4,000	do	New York, N. Y.	
Lake Fielding	2,571	196,128	7,569	do	Toledo, Ohio	
Lake Fife	2,559	196,128	4,000	do	do	
Lake Figart	2,559	186,584	7,570	do	Norfolk, Va.	
Lake Fighting	2,559	186,584	7,570	do	Toledo, Ohio	
Lake Filbert	2,451	186,584	7,570	do	San Francisco, Calif.	
Lake Fillion	2,559	186,584	7,570	do	Toledo, Ohio	
Lake Fiscus	2,713	186,022	7,627	do	New York, N. Y.	
Lake Fisher	2,713	186,022	7,866	do	Duluth, Minn.	
Lake Fitch	2,713	181,954	7,866	do	New York, N. Y.	
Lake Fithian	2,686	181,954	7,866	do	New Orleans, La.	
Lake Flag	2,686	186,022	7,627	do	Philadelphia, Pa.	
Lake Flagon	2,609	206,860	7,627	do	Norfolk, Va.	
Lake Flagstaff	2,609	206,860	7,627	do	Duluth, Minn.	
Lake Flambeau	2,609	206,860	7,630	do	do	
Lake Flanders	2,609	188,073	7,630	do	do	
Lake Flatonia	2,609	188,073	7,630	do	do	
Lake Flattery	2,609	188,073	7,630	do	do	
Lake Floravista	2,606	188,073	7,630	do	New York, N. Y.	
Lake Florian	2,606	188,073	7,630	do	Duluth, Minn.	
Lake Floris	2,606	188,073	7,630	do	New Orleans, La.	
Lake Flournoy	2,606	188,073	7,630	do	do	
Lake Furnas	2,677	183,900	7,236	do	New York, N. Y.	
Lake Gadsden	2,711	199,386	7,137	do	New Orleans, La.	
Lake Gaither	2,711	176,187	7,137	do	New York, N. Y.	
Lake Galata	2,689	176,187	7,432	do	Baltimore, Md.	
Lake Galewood	2,689	176,187	7,432	do	do	
Lake Gallen	2,689	176,187	7,432	do	New York, N. Y.	
Lake Galisteo	2,689	176,187	7,432	do	do	
Lake Ganado	2,677	176,187	7,432	do	do	
Lake Gano	2,677	183,900	7,432	do	do	
Lake Gatun	2,677	183,900	7,236	do	Port Huron, Mich.	
Lake Gazette	2,664	191,980	8,270	do	Chicago, Ill.	
Lake Gebhart	2,810	191,980	8,270	do	do	
Lake Gera	2,637	191,980	8,270	do	New Orleans, La.	
Lake Gert	2,637	191,980	8,270	do	New York, N. Y.	
Lake Getaway	2,637	191,980	8,270	do	do	
Lake Geyser	2,592	191,980	8,270	do	do	
Lake Giddings	2,592	191,980	8,270	do	Chicago, Ill.	
Lake Gilbert	2,664	188,496	7,500	do	New York, N. Y.	
Lake Gilpen	2,664	188,496	7,500	do	Detroit, Mich.	
Lake Gilta	2,664	191,980	8,270	do	Norfolk, Va.	
Lake Giltedge	2,664	191,980	8,270	do	New Orleans, La.	
Lake Girth	2,606	191,980	8,270	do	do	

SEAGOING MERCHANT STEAM VESSELS OF 500 GROSS TONS AND OVER FITTED FOR BURNING OIL FUEL—Continued.

Name of vessel.	Gross tons.	Bunker capacity.	Cruising radius.	Name of owner.	Home port.	Address.
		Gallons.	*Miles.*			
Lake Gitano	2,606	191,980	8,270	U. S. Shipping Board	San Francisco, Calif.	
Lake Glasco	2,606	191,980	8,270	do	Norfolk, Va.	
Lake Glaucus	2,686	181,954	7,866	do	do	
Lake Gnuni	2,686	181,954	7,866	do	New Orleans, La.	
Lake Haresti	2,689	176,187	7,432	do	Milwaukee, Wis.	
Lake Harminia	2,686	181,954	7,866	do	Philadelphia, Pa.	136 South Sixteenth Street.
Lake Hector	2,686	181,954	7,866	do	New Orleans, La.	
Lake Ikatan	2,689	176,187	7,432	do	New York, N. Y.	
Lake Inglenook	2,606	191,980	8,270	do	Detroit, Mich.	
Lake Miraflores	2,677	183,900	7,236	do	Port Huron, Mich.	Saginaw, Mich.
Lake Savus	2,689	176,187	7,068	do	New York, N. Y.	
Lake Shawano	2,177	129,234	6,560	do	Norfolk, Va.	
Lake Singara	2,715	181,807	7,364	do	New Orleans, La.	
Lake Slavl	2,674	181,807	7,376	do	do	
Lake Strymon	2,609	188,073	7,630	do	do	
Lake Tippah	2,606	191,980	8,270	do	Baltimore, Md.	Coca Cola Building.
Lake Treba	2,606	191,980	8,270	do	Detroit, Mich.	
Lakme	529	21,000	1,547	Cooper Lumber Co.	San Francisco, Cal.	807-812 Kohl Building.
Lancaster	5,871	509,172	14,300	Imperial Shipping Corporation (Del.)	New York, N. Y.	115 Broadway.
Lansdowne	5,479	545,643	13,100	U. S. Shipping Board	Philadelphia, Pa.	136 South Sixteenth Street.
Lansing (tank)	4,560	149,940	4,200	Union Steamship Co. (N. J.)	San Francisco, Cal.	Union Oil Building.
Las Vegas	5,403	287,500	12,300	U. S. Shipping Board	Los Angeles, Cal.	
Latham (tank)	6,287	256,000	6,500	do	Mobile, Ala.	
Latouche	2,332	150,638	7,360	Alaska Steamship Co. (Nev.)	Port Townsend, Wash.	
Lavada	6,052	463,039	11,000	U. S. Shipping Board	San Francisco, Cal.	369 Pine Street.
Lehigh	5,103	344,963	10,035	do	Philadelphia, Pa.	136 South Sixteenth Street.
Levant Arrow (tank)	8,046	408,096	9,100	Standard Transportation Co. (Del.)	New York, N. Y.	26 Broadway.
Lewis Luckenbach	10,662	763,378	14,580	Luckenbach Steamship Co. (Del.)	do	44 Whitehall Street.
Liberator	7,707	475,536	12,928	U. S. Shipping Board	San Francisco, Cal.	369 Pine Street.
Liberty	6,119	471,293	13,400	do	Newark, N. J.	
Liberty Bell	5,107	344,963	9,000	do	Philadelphia, Pa.	136 South Sixteenth Street.
Liberty Glo	4,979	344,963	9,000	do	do	Do.
Liberty Land	5,753	344,963	9,000	do	do	Do.
Liberty Minquas (tank)	5,056	385,251	10,357	do	Wilmington, Del.	
Liebre (tank)	7,057	274,426	6,499	General Petroleum Corporation	San Francisco, Cal.	310 Sansome Street.
Lightburne (tank)	6,784	438,900	13,104	The Texas Co. (Tex.)	Port Arthur, Tex.	
Ligonier (tank)	3,737	189,000	9,500	Gulf Refining Co. (Tex.)	do	West Seventh Street.
Lilmae (tank)	5,186	370,000	13,000	U. S.-Mex. Oil Corporation	New York, N. Y.	26 Beaver Street.
Lio (tank)	7,245	407,088	8,500	U. S. Shipping Board	Baltimore, Md.	Coco Cola Building.
Livingston Roe (tank)	8,194	450,786	13,946	Standard Oil Co. of N. J.	New York, N. Y.	26 Broadway.
Lockport	6,214	587,524	6,214	U. S. Shipping Board	Philadelphia, Pa.	136 South Sixteenth Street.
Loralu	6,213	471,237	13,400	do	Newark, N. J.	
Lordship Manor	3,275	198,800	7,000	do	do	
Loretta	5,493	545,643	13,100	do	Philadelphia, Pa.	Do.
Lorraine Cross	5,127	344,963	9,000	do	do	Do.
Los Angeles (tank)	6,752	355,152	11,700	Union Oil Co. of California (Cal.)	San Francisco, Cal.	Union Oil Building.
Louisiana (tank)	2,849	129,234	6,560	Texas Co. (Tex.)	Port Arthur, Tex.	Dock 29.
Louisville Bridge	3,283	183,493	6,800	U. S. Shipping Board	Newark, N. J.	
Lubrico (tank)	6,882	262,400	7,312	do	San Francisco, Cal.	369 Pine Street.
Lurline	6,572	714,000	15,000	Matson Navigation Co. (Cal.)	do	120 Market Street.
Luxpallie	4,990	344,963	9,000	U. S. Shipping Board	Philadelphia, Pa.	136 South Sixteenth Street.
Lycoming	5,989	320,340	7,920	do	do	Do.
Lyman Stewart (tank)	5,919	92,862	2,250	Union Oil Co. of California (Cal.)	San Francisco, Cal.	Union Oil Building.
M. F. Elliott (tank)	7,053	436,700	12,000	Standard Oil Co. (N. Y.)	New York, N. Y.	26 Broadway.
M. J. Scanlon	5,602	253,603	7,500	U. S. Shipping Board	Philadelphia, Pa.	136 South Sixteenth Street.
McCreary County	2,606	191,980	8,270	do	New York, N. Y.	
McKeesport	6,629	440,608	13,700	do	Newark, N. J.	
Macomet	3,482	509,305	13,015	do	Wilmington, Del.	
Macy Willis (tank)	7,096	395,000	9,600	Baltimore Shipbuilding Co.	Baltimore, Md.	
Maddequet	3,482	241,356	6,800	U. S. Shipping Board	Wilmington, Del.	
Magmeric	5,172	344,963	9,000	do	Philadelphia, Pa.	Do.
Magunkook	4,029	201,287	5,594	do	Los Angeles, Cal.	
Malden Creek	5,753	344,963	9,000	do	Philadelphia, Pa.	Do.
Maine	6,457	258,520	7,112	do	New York, N. Y.	Customhouse.
Major Wheeler	3,431	204,849	7,400	do	San Francisco, Cal.	369 Pine Street.
Manatawny (tank)	5,030	344,963	9,000	do	Philadelphia, Pa.	136 South Sixteenth Street.
Manatee	5,948	527,718	14,388	do	Tampa, Fla.	
Manham	6,030	467,303	12,540	do	Seattle, Wash.	Securities Building.
Manhattan Island	4,834	364,738	9,072	do	New York, N. Y.	Customhouse.
Manoa	6,805	746,844	14,976	Matson Navigation Co. (Cal.)	San Francisco, Cal.	120 Market Street.
Manukai	9,547	737,016	9,500	do	do	Do.
Manulani	9,556	737,016	11,700	do	do	Do.
Maquan	6,031	467,303	12,540	U. S. Shipping Board	Seattle, Wash.	Securities Building.
Margaret	3,352	226,800	10,000	A. H. Bull Steamship Co. (N. J.)	New York, N. Y.	40 West Street.
Margus	3,545	198,800	7,000	U. S. Shipping Board	Newark, N. J.	
Marica	8,738	628,035	11,469	do	Philadelphia, Pa.	136 South Sixteenth Street.
Marne	6,191	513,080	10,000	do	do	Do.
Marore	7,921	262,400	7,220	Guaranty Trust Company (N. Y.)	New York, N. Y.	140 Broadway.
Marsodak	3,545	198,800	7,000	U. S. Shipping Board	Newark, N. J.	

SEAGOING MERCHANT STEAM VESSELS OF 500 GROSS TONS AND OVER FITTED FOR BURNING OIL FUEL—Continued.

Name of vessel.	Gross tons.	Bunker capacity.	Cruising radius.	Name of owner.	Home port.	Address.
		Gallons.	*Miles.*			
Martha Buehner	774	26,712	1,920	Buehner Lumber Co	Marshfield, Oreg.	Coos Bay, Oreg.
Martinique	2,559	196,128	4,000	U. S. Shipping Board	New York, N. Y.	Customhouse.
Mary Luckenbach (tank)	5,607	123,300	3,300	Luckenbach Terminals	do	44 Whitehall Street.
Masca	3,286	183,493	9,800	U. S. Shipping Board	Newark, N. J.	
Mason City	3,482	241,356	7,750	do	Wilmington, Del.	
Massick	3,545	198,800	7,000	do	Newark, N. J.	
Massillon Bridge	3,545	198,800	7,000	do	do	
Matinicock (tank)	6,769	340,000	9,120	Standard Oil Co. (N. J.)	New York, N. Y.	26 Broadway.
Matsonia	9,402	882,000	10,950	Matson Navigation Co. (Cal.)	San Francisco, Cal.	120 Market Street.
Maui	9,801	882,000	10,950	U. S. Shipping Board	Philadelphia, Pa.	136 South Sixteenth Street.
Mauna Kea	1,566	52,584	1,200	Inter-Island Steam Navigation Co	Honolulu, Hawaii	Queen Street.
Mauna Loa	850	17,220	600	do	do	Do.
Mayfair	670	28,308	2,500	Charles Nelson Co. (Inc.)	San Francisco, Cal.	230 California Street.
Meanticut	6,061	463,039	11,668	U. S. Shipping Board	do	Do.
Medon	3,474	1,590,000	11,400	do	do	Do.
Memnon	3,473	1,590,000	11,400	do	do	Do.
Memphis City	6,686	556,403	10,900	United States Steel Products Co. (N. J.)	New York, N. Y.	30 Church Street.
Mercer	6,219	471,237	13,464	U. S. Shipping Board	Newark, N. J.	
Mercer Victory	5,500	324,063	7,920	do	Philadelphia, Pa.	136 South Sixteenth Street.
Meriden	2,254	199,094	6,800	General Steamship Corporation (Del.)	San Francisco, Cal.	280 Battery Street.
Merry Mount	5,724	286,620	8,265	U. S. Shipping Board	New London, Conn.	
Metapan	4,588	218,720	4,530	United Fruit Co. (N. J.)	New York, N. Y.	17 Battery Place.
Meton (tank)	7,311	262,400	7,220	U. S. Shipping Board	San Francisco, Cal.	369 Pine Street.
Mevania (tank)	7,311	262,400	7,220	do	do	Do.
Mexican	8,414	650,580	13,360	American-Hawaiian Steamship Co. (N. J.)	New York, N. Y.	8 Bridge Street.
Mexicano (tank)	2,265	84,000	3,000	Pierce Oil Corp	do	25 Broad Street.
Mexoil (tank)	1,370	29,400	885	Pan-American Petroleum & Transport Co. (Del.).	Los Angeles, Cal.	1015 Security Building.
Midway	978	24,920	1,500	Associated Oil Co	San Francisco, Cal.	Sharon Building.
Miller County (tank)	7,366	395,842	9,240	U. S. Shipping Board	Baltimore, Md.	Coca Cola Building.
Milwaukee Bridge	3,275	183,493	6,800	do	Newark, N. J.	
Mineola	2,488	198,386	8,000	Grace Steamship Co. (Del.)	New York, N. Y.	7 Hanover Square.
Minnequa	5,562	344,963	9,000	U. S. Shipping Board	Philadelphia, Pa.	136 South Sixteenth Street.
Minnesotan	6,547	470,652	13,447	American-Hawaiian Steamship Co. (N. J.)	New York, N. Y.	8 Bridge Street.
Minnewawa	3,283	198,800	7,000	U. S. Shipping Board	Newark, N. J.	
Minooka	3,545	315,712	11,864	do	Mobile, Ala.	
Miskianza (tank)	7,011	262,400	7,220	do	San Francisco, Cal.	369 Pine Street.
Mitchell	5,510	320,340	7,920	do	Philadelphia, Pa.	136 South Sixteenth Street
Mobile City	6,157	439,530	11,000	United States Steel Products Co. (N. J.)	New York, N. Y.	30 Church Street.
Moffitt (tank)	6,144	263,040	5,250	U. S. Shipping Board	Jacksonville, Fla.	
Mohawk	4,623	94,809	2,000	Clyde Steamship Co. (Me.)	New York, N. Y.	Pier 36, North River.
Mohinkis	6,049	462,369	12,434	U. S. Shipping Board	San Francisco, Cal.	369 Pine Street.
Monana	3,545	183,493	6,800	do	Newark, N. J.	
Monasses	5,983	490,000	12,000	do	San Francisco, Cal.	Do.
Monomac	3,283	198,800	7,000	do	Newark, N. J.	
Monroe	5,728	351,250	8,694	do	New York, N. Y.	Customhouse.
Montague	6,076	456,625	8,283	do	Portland, Oreg.	Merchants Bank Building.
Montana	7,771	427,500	9,700	Atlantic Transport Co. (W. Va.)	New York, N. Y.	9 Broadway.
Montauk	7,771	427,500	9,700	do	do	Do.
Montebello (tank)	8,272	354,274	6,100	Union Oil Co. of California	Los Angles, Cal.	Union Oil Building.
Montfalcon	2,309	124,168	2,800	Independent Steamship Co. (Del.)	Detroit, Mich.	Foot Orleans Street.
Montgomery	3,283	183,493	6,800	U. S. Shipping Board	Newark, N. J.	
Montgomery City	5,686	435,915	11,400	United States Steel Products Co. (N. J.)	New York, N. Y.	30 Church Street.
Montrolite (tank)	6,834	327,000	9,600	Standard Oil Co. (N. J.)	do	26 Broadway.
Moosehausio	3,283	198,800	7,000	U. S. Shipping Board	Newark, N. J.	
Moravia Bridge	3,283	198,800	7,000	do	do	
Morella	6,034	490,000	12,000	do	San Francisco, Cal.	369 Pine Street.
Mount Carroll	7,469	455,128	11,000	Shawmut Steamship Co. (Mass.)	New York, N. Y.	39 Broadway.
Mount Evans	6,267	354,143	7,000	U. S. Shipping Board	Portland, Oreg.	Northwestern Bank Building
Mount Shasta	4,729	485,568	17,898	do	San Francisco, Cal.	369 Pine Street.
Mount Vernon Bridge	3,545	183,498	6,800	do	Newark, N. J.	
Mukilteo	1,230	49,350	3,490	Charles Nelson Co. (Calif.)	San Francisco, Cal.	230 California Street.
Multnomah	969	33,561	3,316	Multnomah Steamship Co	do	1 Drumm Street.
Mulpua	6,139	504,114	15,787	U. S. Shipping Board	do	369 Pine Street.
Munaires	4,620	362,750	10,500	Munson Steamship Line (N. Y.)	New York, N. Y.	67 Wall Street.
Munamar	3,442	103,184	3,000	do	do	Do.
Munarga	6,484	582,000	10,000	do	do	Do.
Mundelta	4,740	357,000	10,000	do	do	Do.
Munindies	4,576	362,750	10,000	do	do	Do.
Munisla	2,220	188,354	9,419	do	do	Do.
Munrio	3,378	245,000	8,000	do	do	82-92 Beaver Street.
Mursa	6,085	490,000	12,000	U. S. Shipping Board	San Francisco, Cal.	369 Pine Street.
Muskogee (tank)	7,034	474,000	13,100	Standard Oil Co. (N. J.)	New York, N. Y.	26 Broadway.
Mystic	6,041	362,462	9,768	Shawmut Steamship Co. (Mass.)	do	39 Broadway.
Naamkok	5,976	556,403	14,678	U. S. Shipping Board	Philadelphia, Pa.	136 South Sixteenth Street.
Nacata	5,976	556,403	14,095	do	do	Do.
Nalwa	6,240	286,339	7,750	do	Baltimore, Md.	Lexington Building.
Namasket	6,063	463,039	11,668	do	San Francisco, Cal.	369 Pine Street.
Nameaug	6,338	286,620	8,265	do	New London, Conn.	

SEAGOING MERCHANT STEAM VESSELS OF 500 GROSS TONS AND OVER FITTED FOR BURNING OIL FUEL—Continued.

Name of vessel.	Gross tons.	Bunker capacity.	Cruising radius.	Name of owner.	Home port.	Address.
		Gallons.	*Miles.*			
Nanking	8,262	769,730	11,000	China Mail Steamship Co.	San Francisco, Cal.	Sacramento and Montgomery Streets.
Nantahala	5,714	446,509	12,546	U. S. Shipping Board	....do	369 Pine Street.
Nantasket	5,268	338,240	11,188	....do	Boston, Mass.	45 Broad Street.
Narbo	6,085	490,000	12,000	....do	San Francisco, Cal.	369 Pine Street.
Narcissus	6,085	490,000	12,000	....do	....do	Do.
[illegible]	6,062	463,039	11,668	....do	....do	Do.
[illegible]	3,545	183,493	6,800	....do	Newark, N. J.	
[illegible]	4,659	336,343	8,870	....do	Wilmington, Del.	
Naugus	6,037	490,000	12,000	....do	San Francisco, Cal.	Do.
Necanicum	752	25,872	2,112	Brookings Commercial Co. (Inc.)	Marshfield, Oreg.	Brookings, Oreg.
Nehalem	685	33,348	2,597	[illegible] (Calif.)	San Francisco, Cal.	Fife Building.
Nelson (tank)	4,746	189,000	5,000	Cuba Distilling Co. (W. Va.)	New York, N. Y.	27 William Street.
Nemaha	6,501	342,960	7,000	....do	Wilmington, N. C.	
Nemassa	2,551	342,960	7,000	U. S. Shipping Board	Portland, Me.	
Neponset	7,435	509,172	14,300	....do	Philadelphia, Pa.	136 South Sixteenth Street.
Nesco	3,283	183,493	6,800	....do	Newark, N. J.	
Neshaminy	6,126	324,063	8,025	....do	Philadelphia, Pa.	Do.
Neshobee	3,283	198,800	7,000	....do	Newark, N. J.	
New Britain	5,174	429,000	5,000	Great Northwestern Shipping Corp.	New York, N. Y.	67 Exchange Street.
Newburgh	5,501	320,340	7,920	U. S. Shipping Board	....do	Customhouse.
New England	3,545	198,800	7,000	....do	Newark, N. J.	
New Jersey (tank)	6,740	438,900	11,300	Texas Co.	Port Arthur, Tex.	Dock 29.
New Orleans	6,171	447,699	10,000	U. S. Shipping Board	New Orleans, La.	Hibernia Building.
Newport	2,613	103,362	6,500	Pacific Mail Steamship Co. (N. Y.)	San Francisco, Cal.	508 California Street.
New Windsor	5,590	320,340	7,920	U. S. Shipping Board	New York, N. Y.	Customhouse.
New York (tank)	6,678	323,912	10,634	Texas Co. (Tex.)	Port Arthur, Tex.	Dock 29.
Nile	6,868	339,864	8,000	U. S. Shipping Board	Seattle, Wash.	Securities Building.
Nishmaha	6,076	320,340	8,025	....do	Portland, Oreg.	Merchants Bank Building.
Nobles	4,999	344,963	9,000	....do	Philadelphia, Pa.	136 South Sixteenth Street.
Noccalula	5,411	540,900	13,700	....do	Pensacola, Fla.	
Nockum	6,024	490,000	14,350	....do	San Francisco, Cal.	369 Pine Street.
Noddle Island	3,257	198,800	7,000	....do	Newark, N. J.	
Nokatay	6,036	490,000	12,000	....do	San Francisco, Cal.	Do.
Nome City	939	27,468	2,268	Charles Nelson Co. (Calif.)	....do	230 California Street.
Nonantum	3,545	198,800	7,000	U. S. Shipping Board	Newark, N. J.	
Nora (tank)	9,620	319,751	7,000	Grace Steamship Co.	New York, N. Y.	7 Hanover Square.
Norman Bridge (tank)	4,323	214,620	6,000	Pan-American Petroleum & Transport Co. (Del.).	Los Angeles, Cal.	1015 Security Building.
Northern Star	5,174	429,000	8,000	American Star Line (N. Y.)	New York, N. Y.	26 Beaver Street.
Northland	1,387	40,400	2,600	Albers Bros. Milling Co. (Oreg.)	San Francisco, Cal.	2 Pine Street.
Northwestern	3,496	213,024	5,320	Alaska Steamship Co. (Nov.)	Port Townsend, Wash.	
Northwestern Bridge	3,283	198,800	7,000	U. S. Shipping Board	Newark, N. J.	
Norwalk	2,157	91,708	5,042	Eastern Steamship Lines (Mass.)	Boston, Mass.	India Wharf.
Norwood	1,323	62,775	6,000	Pacific American Fisheries	Seattle, Wash	Bellingham, Wash.
O. T. [illegible]	5,579	278,000	9,500	Standard Oil Co. (N. J.)	New York, N. Y.	26 Broadway.
[illegible] (tank)	6,727	438,900	11,000	Texas Steamship Co. (Tex.)	....do	17 Battery Place.
Ogontz	5,562	344,963	0,000	U. S. Shipping Board	Philadelphia, Pa.	136 South Sixteenth Street.
Ohioan	6,488	470,652	14,031	American-Hawaiian Steamship Co. (N. J.)	New York, N. Y.	39 Broadway.
Oklahoma City	3,545	315,712	11,884	U. S. Shipping Board	Mobile, Ala.	
Oldham	6,171	450,490	10,000	....do	New Orleans, La.	Hibernia Building.
Oleum (tank)	2,998	47,040	1,350	Union Oil Co. of California (Calif.)	Los Angeles, Cal.	Union Oil Building.
Oneida	2,309	124,168	6,156	The Independent Steamship Co. (Del.)	Detroit, Mich.	Wyandotte, Mich.
Onekama	3,545	183,493	6,800	U. S. Shipping Board (Del.)	Newark, N. J.	
Onondaga	2,309	124,168	6,156	The Independent Steamship Co. (Del.)	Detroit, Mich.	Wyandotte, Mich.
Onomea	736	21,588	1,050	Inter-Island Steam Navigation Co.	Honolulu, Hawaii.	Queen Street.
Opelika	3,283	183,493	6,800	U. S. Shipping Board	Newark, N. J.	
Opequan	3,545	183,493	6,800	....do	....do	
Ophis	4,753	254,586	7,000	....do	Tacoma, Wash.	
Orani	6,040	467,303	12,197	....do	Seattle, Wash.	Securities Building.
Orcus	4,954	189,000	5,000	....do	Tacoma, Wash.	
Oregon	989	42,000	3,000	Henry Wilson	San Francisco, Cal.	112 Market Street.
Orient	4,994	333,725	11,793	Orient Steamship Corp. (Del.)	New York, N. Y.	39 Broadway.
Orinoco	4,994	322,200	10,700	Orinoco Steamship Corp.	....do	Do.
Orizaba	7,581	485,287	7,000	New York & Cuba Mail Steamship Co. (Me.)	....do	Foot of Wall Street.
Orleans	6,629	471,237	13,464	Orleans Steamship Corp. (Del.)	....do	39 Broadway.
Oronoke	3,545	198,800	7,000	U. S. Shipping Board	Newark, N. J.	
Osaqumsick	6,034	504,400	7,500	....do	Seattle, Wash.	Securities Bldg.
Osawatomie	5,720	286,339	8,265	....do	Baltimore, Md.	Coca Cola Building.
Oscar D. Bennett (tank)	4,710	193,463	9,148	Pan-American Petroleum & Transport Co. (Del.).	Los Angeles, Cal.	1015 Security Building.
Oscoda	5,780	286,339	8,265	U. S. Shipping Board	Baltimore, Md.	Coca Cola Building.
Oshkosh	3,961	214,403	5,440	....do	Los Angeles, Cal.	
Oskaloosa	5,623	446,509	12,546	....do	San Francisco, Cal.	369 Pine Street.
Oskawa	6,100	504,114	14,350	....do	....do	Do.
Ossa	4,846	254,586	7,000	....do	Tacoma, Wash.	
Ossining	4,801	265,545	7,938	....do	....do	
Otho	4,839	254,586	7,000	....do	Seattle, Wash.	
Overbrook (tank)	5,724	254,586	7,500	....do	Philadelphia, Pa.	136 South Sixteenth Street.

SEAGOING MERCHANT STEAM VESSELS OF 500 GROSS TONS AND OVER FITTED FOR BURNING OIL FUEL—Continued.

Name of vessel.	Gross tons.	Bunker capacity.	Cruising radius.	Name of owner.	Home port.	Address.
		Gallons.	*Miles.*			
Ozaukee	4,045	214,600	5,110	U. S. Shipping Board	Los Angeles, Cal.	
Ozette	6,078	475,238	13,311	do	Seattle, Wash.	Securities Building.
P. J. Reilly (tank)	3,376	45,012	2,672	National Oil Transport Co. (Me.)	Port Arthur, Tex.	
Pachet	5,527	505,000	12,000	U. S. Shipping Board	Portsmouth, N. H.	
Pacific	1,240	50,400	3,021	Pacific Marine Iron Works	Portland, Oreg.	Foot of East Main Street.
Padnsay	4,838	278,655	7,000	U. S. Shipping Board	Tacoma, Wash.	
Pagasset	5,527	505,000	12,000	do	Portsmouth, N. H.	
Pallas	4,839	278,655	7,000	do	Tacoma, Wash.	
Palo Alto (tank)	6,144	278,655	7,000	do	San Francisco, Cal.	369 Pine Street.
Panaman	6,499	470,652	13,117	American Hawaiian Steamship Co. (N. J.)	New York, N. Y.	
Pan America	13,172	1,194,044	12,560	do	Baltimore, Md.	Lexington Building.
Panoil (tank)	1,370	29,400	885	Pan-American Petroleum & Transport Co. (Del.).	Los Angeles, Cal.	1015 Security Building.
Panola	3,545	183,493	6,800	U. S. Shipping Board	Newark, N. J.	
Pansa	4,839	278,190	7,987	do	Tacoma, Wash.	
Panuco (tank)	2,556	56,000	3,000	Sinclair Navigation Co. (Del.)	New York, N. Y.	120 Broadway.
Paraiso	1,437	84,000	3,500	Oliver J. Olson	San Francisco, Cal.	1 Drumm Street.
Paria	2,674	181,807	7,376	U. S. Shipping Board	New York, N. Y.	Customhouse.
Parksville	3,545	198,800	7,000	do	Newark, N. J.	
Patrick Henry	8,294	542,360	11,000	do	Philadelphia, Pa.	136 South Sixteenth Street.
Passaic Bridge	3,545	183,493	6,800	do	do	
Paul H. Harwood (tank)	6,520	203,742	6,135	Pan-American Petroleum & Transport Co. (Del.).	Los Angeles, Cal.	1015 Security Building.
Paulsboro (tank)	6,698	478,000	12,000	Yucumin Oil Co. (N. Y.)	New York, N. Y.	61 Broadway.
Pawiet	6,076	456,625	13,916	U. S. Shipping Board	Portland, Oreg.	Merchants Bank Building.
Pawtucket	3,283	198,800	7,000	do	Newark, N. J.	
Pearldon (tank)	5,186	370,000	13,980	U. S.-Mex. Oil Corporation	New York, N. Y.	25 Beaver Street.
Pearl Shell (tank)	5,614	460,468	4,800	Shell Line	Wilmington, Del.	
Peekskill	5,590	351,260	8,636	U. S. Shipping Board	New York, N. Y.	Customhouse.
Pennsylvania (tank)	6,666	438,900	12,276	Texas Steamship Co. (N. Y.)	do	17 Battery Place.
Pennsylvanian	6,499	470,652	13,220	American-Hawaiian Steamship Co. (N. J.)	do	39 Broadway.
Peralta (tank)	6,149	278,655	6,000	U. S. Shipping Board	San Francisco, Cal.	369 Pine Street.
Perfection (tank)	2,209	107,160	3,420	Standard Oil Co. of New York	New York, N. Y.	26 Broadway.
Philip Publicker (tank)	2,397	119,400	4,970	Waterfront Service Co. (Del.)	Philadelphia, Pa.	316 North Second Street.
Phoenix (tank)	5,731	254,586	7,500	U. S. Shipping Board	do	136 South Sixteenth Street.
Phoenix Bridge	3,283	183,493	6,800	do	Newark, N. J.	
Phyllis	1,266	53,004	3,657	W. R. Chandler	San Francisco, Cal.	Oakland, Cal.
Pinellas	3,513	343,272	10,000	U. S. Shipping Board	Jacksonville, Fla.	
Pine Tree State	14,119	1,171,598	11,126	do	do	Securities Building.
Pioneer (tank)	5,075	313,000	13,200	Standard Oil Co. (N. J.)	New York, N. Y.	26 Broadway.
Pipestone County	5,102	344,963	9,000	U. S. Shipping Board	Philadelphia, Pa.	136 South Sixteenth Street.
Pittsburgh Bridge	3,545	198,800	7,000	do	Newark, N. J.	
Pleiades	3,923	361,200	12,960	Luckenbach Steamship Co. (Del.)	New York, N. Y.	44 Whitehall Street.
Plow City	3,283	198,800	7,000	U. S. Shipping Board	Newark, N. J.	
Point Adams	2,671	217,916	10,344	Pacific Mail Steamship Co. (N. Y.)	San Francisco, Cal.	508 California Street.
Point Bonita	2,075	217,916	10,344	do	do	Do.
Point Judith	2,670	217,916	10,344	do	do	Do.
Point Lobos	2,670	217,916	10,344	do	do	Do.
Polarine (tank)	4,046	254,000	11,400	Standard Oil Co. (N. J.)	New York, N. Y.	26 Broadway.
Polybius	7,041	305,257	8,920	U. S. Shipping Board	Seattle, Wash.	Securities Building.
Pomona	7,583	408,800	8,900	do	San Francisco, Cal.	369 Pine Street.
Ponce	3,506	132,013	3,600	New York & Porto Rico Steamship Co. (Me.)	New York, N. Y.	11 Broadway.
Pontia	3,283	198,800	7,000	U. S. Shipping Board	Newark, N. J.	
Port Angeles	1,358	50,568	3,720	Charles Nelson Co. (Calif.)	San Francisco, Cal.	230 California Street.
Portola Plumas (tank)	7,076	538,946	7,700	U. S. Shipping Board	do	369 Pine Street.
Potlatch	575	9,800	850	Puget Sound Navigation Co.	Seattle, Wash.	Colman Building.
Potter	6,171	447,699	10,000	U. S. Shipping Board	New Orleans, La.	
Poughkeepsie	5,588	320,340	7,920	do	New York, N. Y.	Customhouse.
President	5,453	256,120	1,[illegible]	Pacific Steamship Co. (Me.)	Tacoma, Wash.	
President Adams	10,558	1,040,000	15,000	U. S. Shipping Board	New York, N. Y.	Do.
President Cleveland	14,123	1,199,000	12,500	do	San Francisco, Cal.	369 Pine Street.
President Garfield	10,558	1,040,000	15,000	do	New York, N. Y.	Customhouse.
President Harding	14,187	1,189,000	12,600	do	do	Do.
President Hayes	10,533	1,040,000	15,000	do	San Francisco, Cal.	369 Pine Street.
President Jackson	14,123	1,199,000	12,500	do	Seattle, Wash.	Securities Building.
President Jefferson	14,174	940,000	10,000	do	do	Do.
President Lincoln	14,187	1,189,000	12,600	do	San Francisco, Cal.	369 Pine Street.
President Madison	14,187	1,189,000	12,600	do	Seattle, Wash.	Securities Building.
President McKinley	14,127	1,189,000	12,600	do	do	Do.
President Monroe	10,533	1,040,000	15,000	do	New York, N. Y.	Customhouse.
President Pierce	14,123	839,519	8,525	do	San Francisco, Cal.	369 Pine Street.
President Polk	10,533	1,040,000	15,000	do	New York, N. Y.	Customhouse.
President Roosevelt	14,187	1,189,000	12,600	do	do	Do.
President Taft	14,123	839,519	8,525	do	San Francisco, Cal.	369 Pine Street.
President Van Buren	10,533	1,040,000	15,000	do	New York, N. Y.	Customhouse.
President Wilson	14,127	1,189,000	12,600	do	San Francisco, Cal.	369 Pine Street.
Princeton (tank)	5,081	313,000	13,200	Standard Oil Co. (N. J.)	do	26 Broadway.
Provincetown	6,216	320,621	8,712	U. S. Shipping Board	New London, Conn.	
Prusa	5,113	323,993	10,184	do	Philadelphia, Pa.	136 South Sixteenth Street.

SEAGOING MERCHANT STEAM VESSELS OF 500 GROSS TONS AND OVER FITTED FOR BURNING OIL FUEL—Continued.

Name of vessel.	Gross tons.	Bunker capacity.	Cruising radius.	Name of owner.	Home port.	Address.
		Gallons.	*Miles.*			
Putnam	3,545	198,800	7,000	U. S. Shipping Board	Newark, N. J.	
Quahbin (tank)	7,017	262,400	7,000	do	San Francisco, Cal	369 Pine Street.
Quaker City	5,590	344,963	9,000	do	Philadelphia, Pa	136 South Sixteenth Street.
Queen	2,727	135,748	2,874	Pacific Steamship Co. (Me.)	Tacoma, Wash.	
Quinault	1,138	52,500	2,800	Hart-Wood Lumber Co.	San Francisco, Cal	1 Drumm Street.
Quillwark	6,034	490,000	12,000	U. S. Shipping Board	do	369 Pine Street.
Quinnipiac	6,202	286,620	8,265	do	New London, Conn	
Quistconck	5,144	323,993	10,184	do	Philadelphia, Pa	136 South Sixteenth Street.
Quittacus	4,767	269,872	7,938	do	Tacoma, Wash.	
R. D. [illegible]	1,778	4,446	3,500	Atlantic Refining Co. (Pa.)	Philadelphia, Pa	3144 Passyunk Avenue.
R. I. [illegible]	7,095	268,937	6,310	Standard Oil Co. (Cal.)	San Francisco, Cal	Standard Oil Building.
Rabbit [illegible]	2,487	107,160	3,531	Standard Oil Co. of New York	New York, N. Y.	26 Broadway.
Radnor	7,699	509,172	14,300	U. S. Shipping Board	Philadelphia, Pa	136 South Sixteenth Street.
Rainier	1,410	42,000	2,200	Atlas Steamship Co. (Cal.)	San Francisco, Cal	2 Pine Street.
Raymond	595	20,442	2,400	Sudden & Christenson (Calif.)	do	Merchants' Exchange Building
Rayo (tank)	3,663	175,960	5,179	Standard Oil Co. of New York	New York, N. Y.	26 Broadway.
Reaper (tank)	6,774	438,900	12,540	The Texas Steamship Co.	do	17 Battery Place.
Red Hook	4,752	278,190	7,600	Erie Basin Towing & Hoisting Co. (N. Y.)	do	25 Broadway.
Red Mountain	5,395	540,900	13,700	U. S. Shipping Board	Pensacola, Fla	
Redondo	1,130	59,640	3,413	Alaska Steamship Co. (Nev.)	Port Townsend, Wash.	Colman Building.
Redondo	4,113	257,791	9,000	Redondo Steamship Co. (Inc.)	New York, N. Y.	52 Broadway.
Redwood	1,793	72,200	4,500	Pacific American Fisheries Co	Seattle, Wash.	Bellingham, Wash.
Reliance	16,191	636,312	5,000	Atlantic Mail Corp.	New York, N. Y.	
Remus	4,744	265,545	7,[illegible]	U. S. Shipping Board	Tacoma, Wash.	
Republic	4,159	33,000	6,[illegible]	Chile Steamship Co. (Inc.)	New York, N. Y.	120 Broadway.
Republic	17,299	900,480	7,[illegible]	Atlantic Mail Corp. (N. Y.)	do	39 Broadway.
Republic	17,299	900,480	7,[illegible]	do	do	Do.
Richard [illegible]	7,072	538,946	7,[illegible]	U. S. Shipping Board	San Francisco, Cal	369 Pine Street.
Richfield [illegible]	6,444	508,200	13,[illegible]	Standard Oil Co. (Cal.)	do	Standard Oil Building.
Ripon	2,689	176,187	7,432	U. S. Shipping Board	New York, N. Y.	
Riverside Bridge	3,545	198,800	7,000	do	Newark, N. J.	
Roanoke (tank)	6,784	438,900	13,104	Texas Steamship Co. (N. Y.)	New York, N. Y.	17 Battery Place.
Robert E. Hopkins (tank)	6,624	401,131	10,450	Tide Water Oil Co. (N. J.)	do	11 Broadway.
Robin Adair	6,895	288,557	8,200	Seas Shipping Co	do	39 Cortland Street.
Robin Goodfellow	6,885	288,557	8,200	Robin Line Steamship Co.	San Francisco, Cal	544 Market Street.
Robin Gray	6,859	288,557	8,200	do	do	Do.
Robin Hood	6,861	288,557	8,200	do	do	Do.
Rochester (tank)	6,836	260,710	7,645	Vacuum Oil Co. (N. Y.)	New York, N. Y.	61 Broadway.
Rockport	5,401	540,900	13,100	U. S. Shipping Board	Pensacola, Fla	
Rom[illegible]	2,283	124,168	6,156	Independent Steamship Co.	Detroit, Mich.	
Ro[illegible] (tank)	5,104	215,057	5,702	U. S. Shipping Board	Wilmington, Del.	
Ro[illegible] Mahony	1,473	58,800	5,000	Fred Lindermann	San Francisco, Cal	110 Market Street.
Ros[illegible] City	3,468	78,506	2,125	San Francisco & Portland Steamship Co.	do	Pier 40.
Rotarian	4,747	278,190	7,987	U. S. Shipping Board	Tacoma, Wash.	
Royal Arrow (tank)	7,794	356,730	9,108	Standard Transportation Co. (Del.)	New York, N. Y.	26 Broadway.
Rushville	2,559	196,128	7,569	U. S. Shipping Board	Toledo, Ohio	
Ryder Hanify	1,343	57,600	3,100	J. R. Hanify Co. (Calif.)	San Francisco, Cal	24 Market Street.
S. B. Hunt (tank)	6,689	580,800	9,000	Standard Oil Co. (N. J.)	New York, N. Y.	26 Broadway.
S. M. Spalding (tank)	7,175	203,742	6,135	Pan-American Petroleum & Transport Co. (Del.).	Los Angeles, Cal.	1015 Security Building.
S. V. Harkness (tank)	6,899	300,000	9,760	Standard Oil Co. (N. J.)	New York, N. Y.	26 Broadway.
S. C. T. Dodd (tank)	7,054	436,700	15,000	Standard Oil Co. (Calif.)	San Francisco, Calif.	Standard Oil Building.
Sabine Sun (tank)	6,728	380,800	9,000	Sun Co. (N. J.)	Philadelphia, Pa	Finance Building.
Sabotawan	4,834	361,738	9,072	U. S. Shipping Board	New York, N. Y.	Customhouse.
Sacandaga	4,907	323,993	10,184	do	Philadelphia, Pa	136 South Sixteenth Street.
Saccarappa	4,905	323,993	10,184	do	do	Do.
Sac City	5,735	323,993	10,184	do	do	Do.
Saco	5,106	323,993	10,184	do	do	Do.
Sa[illegible]	6,698	515,635	12,302	do	Bath, Me.	
Sa[illegible]	5,113	323,993	10,184	do	Philadelphia, Pa	Do.
Sagamaw	886	42,084	3,024	Charles Nelson Co. (Calif.)	San Francisco, Cal	230 California Street.
Saguache	5,021	323,993	10,184	U. S. Shipping Board	Philadelphia, Pa	136 South Sixteenth Street.
Sahale	5,593	323,993	10,184	do	do	Do.
St. Anthony	4,839	278,555	7,000	do	Tacoma, Wash.	
St. [illegible]	3,283	183,493	6,800	do	Newark, N. J.	
St. Johns County	3,256	198,800	7,000	do	do	
Salaam	5,990	556,403	14,678	do	Philadelphia, Pa	Do.
Salem County (tank)	5,056	211,593	5,702	do	Wilmington, Del.	
Salina (tank)	7,311	262,400	7,220	do	San Francisco, Cal	369 Pine Street.
Salvation Lass	4,985	344,963	9,000	do	Philadelphia, Pa	136 South Sixteenth Street.
Samuel L. Fuller (tank)	7,052	509,950	10,000	Sinclair Navigation Co. (Del.)	New York, N. Y.	120 Broadway.
Samuel Q. Brown (tank)	6,624	401,131	10,450	Tide Water Oil Co. (N. J.)	do	11 Broadway.
San Antonio	785	21,360	2,900	American Finance & Commerce Co. (Inc.)	San Francisco, Cal	310 Sansome Street.
San Diego	1,487	52,500	2,000	W. H. Wood	do	1 Drumm Street.
San Jacinto	614	27,630	1,900	E. K. Wood Lumber Co. (Calif.)	do	Do.
San Jacinto	6,069	864,366	11,643	Mallory S. S. Co. (Me.)	New York, N. Y.	Pier 38, N. R.
San Juan	2,152	129,300	7,000	Pacific Mail Steamship Co. (N. Y.)	San Francisco, Cal	508 California Street.
San Pascual [illegible]	6,486	685,213	7,000	U. S. Shipping Board	San Diego, Cal.	
San Ramon	993	57,200	3,168	Mexican Fruit & Steamship Corporation (Del.)	New Orleans, La	706 Whitney Building.
Sangamon	5,083	321,993	10,184	U. S. Shipping Board	Philadelphia, Pa	136 South Sixteenth Street.
Santa Ana	1,203	28,098	2,318	Alaska Steamship Co. (Nev.)	Port Townsend, Wash.	

SEAGOING MERCHANT STEAM VESSELS OF 500 GROSS TONS AND OVER FITTED FOR BURNING OIL FUEL—Continued.

Name of vessel.	Gross tons.	Bunker capacity.	Cruising radius.	Name of owner.	Home port.	Address.
		Gallons.	*Miles.*			
Santa Ana	4,869	450,000	10,200	Grace Steamship Co. (Del.)	New York, N. Y.	136 South Sixteenth Street.
Santa Barbara	995	33,000	2,600	J. R. Hanify & Co. (Calif.)	San Francisco, Cal.	24 Market Street.
Santa Barbara	6,197	570,000	15,264	Grace Steamship Co. (Del.)	New York, N. Y.	7 Hanover Square.
Santa Cecilia	6,462	682,500	14,300	Green Star Steamship Corporation (Del.)	do	120 Broadway.
Santa Clara	6,262	570,000	15,264	Atlantic & Pacific Steamship Co	do	7 Hanover Square.
Santa Cruz	4,826	468,000	15,732	do	do	Do.
Santa Eliza	5,004	364,711	7,956	Grace Steamship Co. (Del.)	do	Do.
Santa Eulalia	2,559	196,128	4,000	American & Cuban Steamship Line	do	39 Cortlandt Street.
Santa Inez	1,742	70,000	2,500	Thomas Crowley	San Francisco, Cal.	1 Drumm St.
Santa Isabel	2,559	196,128	4,000	American & Cuban Steamship Line (N. Y.)	New York, N. Y.	39 Cortlandt Street.
Santa Luisa	4,847	450,000	16,200	Grace Steamship Co. (Del.)	do	7 Hanover Square.
Santa Malta	6,270	473,782	10,857	do	do	Do.
Santa Olivia	6,339	570,000	15,264	Atlantic & Pacific Steamship Co. (Me.)	do	Do.
Santa Paula	6,275	570,000	15,264	Grace Steamship Co. (Del.)	do	Do.
Santa Rita	1,600	55,000	2,000	do	do	Do.
Santa Rosa	6,415	570,000	15,264	do	do	Do.
Santa Tecla	2,492	201,634	8,000	do	do	Do.
Santa Teresa	4,858	379,912	12,800	do	do	Do.
Santa Veronica	2,559	188,890	4,000	American and Cuba Steamship Line	do	39 Cortlandt Street.
Santiam	946	34,400	2,500	Hammond Lumber Co	San Francisco, Cal.	260 California Street.
Santore	7,117	588,937	6,310	Guaranty Trust Co. (N. Y.)	New York, N. Y.	140 Broadway.
Sapinero	5,106	323,993	10,184	U. S. Shipping Board	Philadelphia, Pa.	136 South Sixteenth Street.
Sapulpa (tank)	7,311	202,400	7,220	do	San Francisco, Cal.	369 Pine Street.
Sarcoxie	5,116	323,993	10,184	do	Philadelphia, Pa.	136 South Sixteenth Street.
Satartia	4,994	323,993	10,184	do	do	Do.
Saucon	5,106	323,993	10,184	do	do	Do.
Saugerties	5,101	323,993	10,184	do	do	Do.
Saugus	4,985	323,993	10,184	do	do	Do.
Sawokla	5,984	352,976	7,500	do	Tampa, Fla.	
Scantic	5,106	323,993	10,184	do	Philadelphia, Pa	Do.
Schenectady	5,114	323,993	10,184	do	do	Do.
Schodack	5,784	323,993	10,184	do	do	Do.
Schoharie	5,117	323,993	10,184	do	do	Do.
Schoodic	5,102	323,993	10,184	do	do	Do.
Schroon	5,114	324,993	10,184	do	do	Do.
Schuylkill Bridge	3,283	198,800	7,000	do	Newark, N. J.	
Scottsburg	7,771	427,500	9,700	do	Philadelphia, Pa.	Do.
Seattle Spirit	5,627	300,670	7,484	do	Seattle, Wash.	Securities Building.
Seekonk	5,083	323,993	10,184	do	Philadelphia, Pa.	136 South Sixteenth Street.
Selma City	5,686	435,915	11,400	United States Steel Products Co	New York, N. Y.	
Seminole	5,984	527,718	13,965	U. S. Shipping Board	Tampa, Fla.	
Senator	2,432	165,186	7,590	Pacific Steamship Co. (Me.)	Tacoma, Wash.	
Seneca	2,283	124,168	6,156	Independent Steamship Co. (Del.)	Detroit, Mich.	
Sharon (tank)	4,936	196,845	10,272	U. S. Shipping Board	Philadelphia, Pa.	Do.
Shasta	878	33,642	2,700	E. K. Wood Lumber Co. (Calif.)	San Francisco, Cal.	1 Drumm Street.
Shenandoah (tank)	6,768	419,533	11,035	Texas Company (Tex.)	Port Arthur, Tex.	
Shickshinny	5,103	344,963	9,000	U. S. Shipping Board	Philadelphia, Pa.	136 South Sixteenth Street.
Shortsville	3,577	183,493	6,800	do	Newark, N. J.	
Shreveport (tank)	7,277	236,273	7,000	do	New York, N. Y.	Customhouse.
Siboney	7,581	485,287	6,840	New York & Cuba Mail Steamship Co. (Nev.)	do	Foot of Wall Street.
Siletz	5,757	354,341	9,853	U. S. Shipping Board	Portland, Oreg.	Merchants Bank Building.
Silverado	2,298	130,103	5,400	do	Los Angeles, Cal.	
Silverbrook (tank)	5,674	254,586	7,500	do	Philadelphia, Pa.	136 South Sixteenth Street.
Silver Shell (tank)	5,605	460,468	4,800	Shell Line	Wilmington, Del.	
Sinasta	6,052	463,039	11,000	U. S. Shipping Board	San Francisco, Cal.	369 Pine Street.
Sinsinawa	4,969	344,963	9,000	do	Philadelphia, Pa.	136 South Sixteenth Street.
Sioux City	2,689	199,386	7,137	do	New York, N. Y.	Customhouse.
Sioux Falls	2,606	188,073	7,629	do	Duluth, Minn.	
Siskiyou	884	40,320	3,000	E. K. Wood Lumber Co. (Calif.)	San Francisco, Cal.	1 Drumm Street.
Sixaola	4,558	102,650	3,987	United Fruit Steamship Corp. (N. Y.)	New York, N. Y.	17 Battery Place.
Skagway	1,838	110,222	4,950	Alaska Steamship Co. (Nev.)	Port Townsend, Wash.	
Socony (tank)	3,663	175,960	5,179	Standard Oil Co. of New York	New York, N. Y.	26 Broadway.
Solana (tank)	6,702	353,600	8,000	Pacific Mail Steamship Co. (N. Y.)	San Francisco, Calif.	508 California Street.
Solano	943	33,600	1,800	W. H. Wood	do	1 Drumm Street.
Sol Duc	1,085	43,200	2,475	Puget Sound Navigation Co	Seattle, Wash.	Colman Dock.
Somerset (tank)	5,079	313,000	10,800	Standard Oil Co. (N. J.)	New York, N. Y.	26 Broadway.
Sonoma	6,279	768,180	11,354	Oceanic Steamship Co	San Francisco, Cal.	60 California Street.
South Bend	8,738	628,035	11,469	U. S. Shipping Board	Philadelphia, Pa.	136 South Sixteenth Street.
Southern Cross	13,788	990,000	10,600	do	do	Do.
Spokane	2,277	124,404	4,062	Pacific Steamship Co. (N. Y.)	Tacoma, Wash.	
Springfield	5,641	505,020	12,000	U. S. Shipping Board	Portsmouth, N. H.	
Standard (tank)	9,724	421,000	9,330	Standard Oil Co. (N. J.)	New York, N. Y.	26 Broadway.
Standard Arrow (tank)	7,794	356,730	9,108	Standard Transportation Co. (Del.)	do	Do.
Stanley	6,463	334,390	9,108	U. S. Shipping Board	Seattle, Wash.	Securities Building.
Stanley Dollar	3,392	131,400	4,500	Dollar Steamship Line (Calif.)	San Francisco, Cal.	240 California Street.
Stanwood	1,129	44,016	3,477	W. R. Chamberlin	do	Oakland, Cal.
Steadfast	7,588	309,515	9,134	U. S. Shipping Board	do	369 Pine Street.
Steel Inventor	5,680	435,915	11,800	United States Steel Products Co	New York, N. Y.	30 Church Street.
Steel Navigator	5,718	435,915	11,800	do	do	Do.

SEAGOING MERCHANT STEAM VESSELS OF 500 GROSS TONS AND OVER FITTED FOR BURNING OIL FUEL—Continued.

Name of vessel.	Gross tons.	Bunker capacity.	Cruising radius.	Name of owner.	Home port.	Address.
		Gallons.	*Miles.*			
Steel Ranger	5,680	435,915	11,800	United States Steel Products Co.+	New York, N. Y.	30 Church Street.
Steel Scientist	5,718	435,915	11,800	do	do	Do.
Steel Seafarer	5,718	435,915	11,800	do	do	Do.
Stockton (tank)	7,294	262,400	7,220	U. S. Shipping Board	San Francisco, Calif.	
Storm King	5,673	529,937	12,500	do	New York, N. Y.	Customhouse.
Stuart Dollar	7,038	256,700	6,500	Dollar Steamship Line (Calif.)	San Francisco, Cal.	230 California Street.
Suboatco	3,545	198,800	7,000	Submarine Boat Corp. (N. Y.)	New York, N. Y.	11 Pine Street.
Sucrosa (tank)	5,532	189,000	5,000	Cuba Distilling Co. (W. Va.)	do	27 William Street.
Sudawsonco	3,545	198,800	9,452	Submarine Boat Corp.	do	11 Pine Street.
Sudbury	5,075	270,483	9,[illegible]	Shawmut Steamship Co. (Mass.)	do	39 Broadway.
Suderco	3,545	198,800	9,452	do	do	11 Pine Street.
Sudufico	3,545	198,800	9,452	do	do	Do.
Suedco	3,545	198,800	7,000	do	do	Do.
Suelco	3,545	198,800	9,452	do	do	Do.
Sugilleneo	3,545	198,800	9,452	do	do	Do.
Suholco	3,545	198,800	5,500	do	do	Do.
Sujameco	3,545	198,800	9,452	do	do	Do.
Sujerseyco	3,545	198,800	9,452	do	do	Do.
Sulauderco	3,545	198,800	9,452	do	do	Do.
Sumanco	3,545	198,800	9,452	do	do	Do.
Summerleaf	6,141	573,632	16,000	U. S. Shipping Board	Philadelphia, Pa.	136 South Sixteenth Street.
Sun (tank)	4,836	222,130	5,000	Sun Co. (N. J.)	do	Finance Building.
Sunbeam (tank)	6,664	380,800	9,000	do	do	Do.
Sundance	5,183	344,963	9,000	U. S. Shipping Board	do	Do.
Sunelseco	3,545	198,800	7,000	Submarine Boat Corp. (N. Y.)	New York, N. Y.	11 Pine Street.
Sunewarkco	3,545	198,800	9,452	do	do	Do.
Suneweo	3,545	198,800	9,452	do	do	Do.
Sunoil (tank)	7,157	380,800	9,000	Sun Co. (N. J.)	Philadelphia, Pa.	Finance Building.
Sunugentco	3,545	198,800	9,452	Submarine Boat Corp. (N. Y.)	New York, N. Y.	11 Pine Street.
Suportco	3,545	198,800	9,450	do	do	Do.
Suralico	3,545	198,800	9,452	do	do	Do.
Suremico	3,545	198,800	9,452	do	do	Do.
Surichco	3,545	198,800	9,452	do	do	Do.
Surico	3,545	198,800	9,452	do	do	Do.
Surlham	2,677	183,900	6,400	U. S. Shipping Board	do	Customhouse.
Suscolanco	3,545	198,800	9,452	Submarine Boat Corp. (N. Y.)	do	11 Pine Street.
Susherico	3,545	198,800	9,452	do	do	Do.
Sutermco	3,545	198,800	9,452	do	do	Do.
Sutorpco	3,545	198,800	9,452	do	do	Do.
Sutransco	3,545	198,800	9,452	do	do	Do.
Suwarinco	3,545	198,800	9,452	do	do	Do.
Suwied	3,545	198,000	7,010	U. S. Shipping Board	Newark, N. J.	
Suwordenco	3,545	198,800	9,452	Submarine Boat Corp. (N. Y.)	New York, N. Y.	Do.
Svea	618	25,000	1,700	Henry Wilson	San Francisco, Cal.	112 Market Street.
Swiftarrow (tank)	8,206	346,920	10,500	Swiftsure Oil Transport (N. Y.)	New York, N. Y.	11 Broadway.
Swifteagle (tank)	8,206	346,920	10,500	do	do	Customhouse.
Swiftlight (tank)	8,206	346,920	10,500	do	do	Do.
Swiftscout (tank)	8,206	346,920	10,500	do	do	Do.
Swiftstar (tank)	8,206	346,920	10,500	do	do	Do.
Swiftsure (tank)	8,206	316,920	8,500	do	do	Do.
Swiftwind (tank)	8,206	346,920	10,500	do	do	Do.
Sylvan Arrow (tank)	7,797	330,730	9,108	Standard Transportation Co. (Del.)	do	26 Broadway.
Syros	6,501	342,960	7,000	U. S. Shipping Board	Wilmington, N. C.	
T. J. Williams (tank)	8,211	350,648	12,480	Standard Oil Co. (N. J.)	New York, N. Y.	Do.
Tahoe	751	27,030	2,000	Nelson Andrews	San Francisco, Cal.	Redwood City, Calif.
Tamalpais	574	29,400	3,000	E. K. Wood Lumber Co. (Cal.)	do	112 Market Street.
Tamesi (tank)	2,939	90,600	3,100	Sinclair Navigation Co. (Del.)	New York, N. Y.	120 Broadway.
Tamiahua (tank)	11,170	437,130	8,229	Southern Pacific Co. (Ky.)	do	Pier 49, E. R.
Tampa	5,918	527,718	13,965	U. S. Shipping Board	Tampa, Fla.	
Tashmoo	3,283	198,800	7,000	do	Newark, N. J.	
Tekoa	3,278	198,800	7,000	do	do	
Terro Haute	5,670	550,527	16,000	do	Philadelphia, Pa.	136 South Sixteenth Street.
Texan	8,594	713,664	12,700	American-Hawaiian Steamship Co. (N. J.)	New York, N. Y.	39 Broadway.
Texarkana	5,498	538,701	13,004	U. S. Shipping Board	Philadelphia, Pa.	136 South Sixteenth Street.
Texas (tank)	6,678	323,912	10,941	Texas Co. (Tex.)	Port Arthur, Tex.	Dock 29.
The Angeles	5,481	460,840	9,184	U. S. Shipping Board	Los Angeles, Cal.	
The Lamia	8,629	440,327	13,000	do	Newark, N. J.	
Theodore F. Reynolds (tank)	2,359	119,400	4,970	Theodore F. Reynolds Corp.	do	56 Pine Street.
Thomas Crowley	1,482	5,250	3,000	Andrew F. Mahony	San Francisco, Calif.	1 Drumm Street.
Thomas H. Wynkoop (tank)	7,053	436,700	13,000	Standard Oil Co. (N. J.)	New York, N. Y.	26 Broadway.
Thomas L. Wand	691	32,000	1,900	J. C. Ogden	San Francisco, Cal.	214 Front Street.
Thomas P. Beal	6,216	261,824	9,000	Crowell & Thurlow S. S. Co. (Me.)	Boston, Mass.	131 State Street.
Tiger	6,273	475,100	10,000	Standard Transportation Co. (Del.)	New York, N. Y.	Do.
Tiverton	557	21,378	1,883	J. C. Davenport	San Francisco, Cal.	112 Market Street.
Tivives	4,538	102,650	3,987	United Fruit Co.	New York N. Y.	17 Battery Place.
Toledo Bridge	3,545	198,800	7,000	U. S. Shipping Board	Newark, N. J.	
Tollard	5,874	280,339	8,265	do	New London, Conn.	
Tolosa	5,527	505,000	12,000	do	Portsmouth, N. H.	
Tomalva	1,054	344,963	9,000	do	Philadelphia, Pa.	136 South Sixteenth Street.

SEAGOING MERCHANT STEAM VESSELS OF 500 GROSS TONS AND OVER FITTED FOR BURNING OIL FUEL—Continued.

Name of vessel.	Gross tons.	Bunker capacity.	Cruising radius.	Name of owner.	Home port.	Address.
		Gallons.	*Miles.*			
Tona	3,278	198,800	7,000	U. S. Shipping Board	Newark, N. J.	
Tonesit	3,545	198,800	7,000	do	do	
Topa Topa	5,453	460,992	12,000	do	Los Angeles, Cal.	
Topila (tank)	5,125	102,650	3,987	Southern Pacific Co. (Ry.)	New York, N. Y.	Pier 49, North River.
Torres (tank)	4,943	102,650	3,987	do	do	Do.
Trimountain (tank)	6,413	217,560	8,253	Southern Pacific Co. (Ry.)	Boston, Mass.	45 Broad Street.
Trinidad	974	34,400	2,500	L. C. Stewart	San Francisco, Cal.	220 California Street.
Trinidadian (tank)	2,450	86,100	4,500	Gulf Refining Co. (Tex.)	Port Arthur, Tex.	West Seventh Street.
Tripp	5,703	267,000	7,500	U. S. Shipping Board	Portland, Oreg.	Northwestern Bank Building.
Triumph	7,588	460,390	11,378	do	San Francisco, Cal.	360 Pine Street.
Trontolite (tank)	6,882	300,000	9,580	Standard Oil Co. (N. J.)	New York, N. Y.	26 Broadway.
Truxillo	2,265	64,218	2,600	Gulf and Southern Steamship Co. (Fla.)	Jacksonville, Fla.	Foot of Liberty Street.
Tuckanuck	6,001	490,000	12,000	U. S. Shipping Board	San Francisco, Cal.	369 Pine Street.
Tuladi	3,283	198,800	7,000	do	Newark, N. J.	
Tulsa	5,083	344,963	9,000	do	Philadelphia, Pa.	136 South Sixteenth Street.
Tulsagas (tank)	7,245	407,088	8,800	do	Baltimore, Md.	Lexington Building.
Tuscaloosa City	5,686	435,915	11,400	United States Steel Products Co.	New York, N. Y.	30 Church Street.
Tustem (tank)	6,882	262,400	7,312	U. S. Shipping Board	San Francisco, Cal.	369 Pine Street.
Tuxpanoil (tank)	7,245	407,088	8,800	do	Baltimore, Md.	Lexington Building.
Undine	516	6,600		Harkins Transportation Co.	Portland, Oreg.	Foot of Alden Street.
Unicol	5,926	352,976	13,300	U. S. Shipping Board	Tampa, Fla.	
Union Liberty	2,559	196,128	7,569	do	Toledo, Ohio	
Utacarbon (tank)	7,076	538,946	7,700	do	San Francisco, Cal.	369 Pine Street.
Vaba (tank)	5,543	344,963	9,000	do	Philadelphia, Pa.	136 South Sixteenth Street.
Vacuum (tank)	7,009	262,400	6,100	Vacuum Oil Co. (N. Y.)	New York, N. Y.	61 Broadway.
Valdez	2,308	192,444	9,832	Alaska Steamship Co. (Nev.)	Port Townsend, Wash.	
Vanada	6,059	473,740	11,088	U. S. Shipping Board	New York, N. Y.	Customhouse.
Veedol	1,224	26,000	2,000	Tidewater Oil Co. (N. J.)	do	11 Broadway.
Venezuela	5,041	408,940	13,200	Pacific Mail Steamship Co. (N. Y.)	San Francisco, Cal.	508 California Street.
Ventura	6,282	768,180	11,354	Oceanic Steamship Co.	do	60 California Street.
Vesta (tank)	3,663	175,940	5,179	Standard Oil Co. of New York	New York, N. Y.	26 Broadway.
Victoria	3,502	279,888	6,688	Alaska Steamship Co. (Nev.)	Port Townsend, Wash.	
Victorious	7,597	460,390	11,378	U. S. Shipping Board	San Francisco, Cal.	369 Pine Street.
Viking	1,210	48,900	2,800	Geo. E. Billings	do	310 California Street.
Vincennes Bridge	3,545	198,800	7,000	U. S. Shipping Board	Newark, N. J.	
Vincent	6,210	462,000	13,700	do	do	
Vinita	5,551	489,221	14,810	do	Los Angeles, Cal.	
Virginia (tank)	6,666	438,900	12,270	Texas Steamship Co. (N. Y.)	New York, N. Y.	17 Battery Place.
Virginia Bridge	3,283	198,800	7,000	U. S. Shipping Board	Newark, N. J.	
Virginia Olson	1,286	50,400	3,500	Oliver J. Olson	San Francisco, Cal.	1 Drumm Street.
Virginian	7,914	616,350	12,100	American-Hawaiian Steamship Co. (N. J.)	New York, N. Y.	39 Broadway.
Volunteer	7,717	487,535	17,394	U. S. Shipping Board	San Francisco, Cal.	369 Pine Street.
W. C. Teagle (tank)	10,677	490,000	12,400	Standard Oil Co. (N. J.)	New York, N. Y.	26 Broadway.
W. H. Libby (tank)	8,194	450,786	13,496	do	do	Do.
W. H. Tilford (tank)	5,579	278,000	9,360	do	do	Do.
W. J. Hanna (tank)	7,110	381,070	9,000	do	do	Do.
W. L. Connelly (tank)	3,098	1,500,000	5,300	Sinclair Navigation Co.	do	120 Broadway.
W. L. Steed (tank)	6,172	295,882	8,520	U. S. Shipping Board	Boston, Mass.	45 Broad Street.
W. M. Burton (tank)	7,137	450,324	11,200	Atlantic Refining Co. (Pa.)	Philadelphia, Pa.	3144 Passyunk Avenue
W. M. Irish (tank)	7,135	450,324	11,200	do	do	Do.
W. M. Tupper	1,852	102,372	5,184	Gulf & Southern Steamship Co. (Fla.)	Jacksonville, Fla.	
W. S. Miller (tank)	6,984	494,159	7,617	Standard Oil Co. (Cal.)	San Francisco, Calif.	Standard Oil Building.
W. S. Porter (tank)	4,901	33,642	660	Associated Oil Co. (Cal.)	do	Sharon Building.
W. S. Rheem (tank)	9,638	306,155	7,617	Standard Oil Co. (Cal.)	do	Standard Oil Building.
Waban	5,035	430,625	16,430	U. S. Shipping Board	Portland, Oreg.	
Waco	5,853	198,800	7,000	do	Newark, N. J.	
Wacosta	5,276	556,403	14,600	do	Philadelphia, Pa.	136 South Sixteenth Street.
Wahkeena	1,030	50,355	4,796	Wahkeena Steamship Co.	San Francisco, Cal.	
Waimea	1,057	36,000	1,900	Inter Island Steam Navigation Co.	Honolulu, Hawaii	
Wakulla	5,435	269,704	7,531	U. S. Shipping Board	Los Angeles, Cal.	
Walden	5,511	320,340	7,920	do	New York, N. Y.	Customhouse.
Wallingford	2,256	126,450	3,000	do	Los Angeles, Cal.	
Wallkill	3,283	198,800	7,000	do	Newark, N. J.	
Walter Jennings (tank)	10,396	512,148	11,100	Standard Oil Co. of N. J.	New York, N. Y.	26 Broadway.
Walter A. Luckenbach	8,102	640,920	11,100	Lu Kenbach Steamship Co. (Del.)	do	44 Whitehall Street.
Walter D. Munson	3,703	220,000	7,000	Munson Steamship Line (N. Y.)	do	67 Wall Street.
Wampum	5,451	267,704	7,531	U. S. Shipping Board	Los Angeles, Cal.	
Wapama	951	33,501	3,700	Wapama Steamship Co.	San Francisco, Cal.	1 Drumm Street.
Ward	6,171	450,490	10,000	U. S. Shipping Board	New Orleans, La.	Hibernia Building.
Warwick (tank)	4,469	253,218	7,500	do	Baltimore, Md.	Lexington Building.
Washington	539	13,818	500	Little River Steamship Co.	San Francisco, Cal.	112 Market Street.
Washtenaw (tank)	2,896	110,250	3,700	Union Steamship Co. (N. J.)	do	Union Oil Building.
Wassale	5,529	269,704	7,534	U. S. Shipping Board	Los Angeles, Cal.	
Waterbury	5,510	423,000	5,000	do	Philadelphia, Pa.	136 South Sixteenth Street.
Watertown (tank)	6,408	317,500	8,008	do	Boston, Mass.	45 Broad Street.
Wathena	6,107	320,340	8,025	do	Philadelphia, Pa.	136 South Sixteenth Street.
Watonwan	5,467	324,041	6,500	do	do	Do.
Waubesa	6,107	320,340	8,025	do	do	Do.
Wauconda	5,423	320,340	8,025	do	do	Do.

SEAGOING MERCHANT STEAM VESSELS OF 500 GROSS TONS AND OVER FITTED FOR BURNING OIL FUEL—Continued.

Name of vessel.	Gross tons.	Bunker capacity.	Cruising radius.	Name of owner.	Home port.	Address.
		Gallons.	*Miles.*			
West [illegible]	6,126	320,340	8,025	U. S. Shipping Board	Philadhiphia, Pa	136 South Sixteenth Street.
West [illegible]	6,629	471,237	13,464	do	Newark, N. J	
Wauwatosa	2,089	176,187	7,432	do	Norfolk, Va	
Wawalona	6,076	312,330	8,508	do	Portland, Oreg	Northwestern Bank Building.
West [illegible]	5,497	320,340	8,025	do	Philadelphia, Pa	136 South Sixteenth Street.
Wekika	3,513	343,272	11,768	do	Jacksonville, Fla	
Wellesley	770	38,000	3,168	Mexican Fruit & Steamship Co. (Del.)	New Orleans, La	Hibernia Bank Building.
West Alcoz	5,606	446,509	12,398	U. S. Shipping Board	San Francisco, Cal	369 Pine Street.
West Amargosa	5,462	279,707	7,963	do	Los Angeles, Cal	
West Arrow	5,802	308,257	9,500	do	Seattle, Wash	Securities Building.
West Ashawa	5,609	446,509	12,398	do	San Francisco, Cal	369 Pine Street.
West Avenal	5,692	446,509	12,398	do	do	Do.
Westboro	5,747	282,686	9,374	do	Seattle, Wash	Securities Building.
West Bridge	5,799	360,523	9,324	do	do	Do.
Westbrook	5,742	354,452	9,990	do	Portland, Oreg	Northwestern Bank Building.
West Cactus	5,642	550,479	13,712	do	San Francisco, Cal	369 Pine Street.
West Caddoa	5,641	550,479	13,712	do	do	Do.
West Cadron	5,724	550,479	13,713	do	do	Do.
West Cahokia	5,645	399,318	13,100	do	do	Do.
West Cajoot	5,342	279,707	8,089	do	Los Angeles, Cal	
West Calera	5,644	550,479	13,713	do	San Francisco, Cal	Do.
West Calumb	5,946	287,500	5,500	do	Los Angeles, Cal	
West Camak	5,647	397,618	13,100	do	San Francisco, Cal	Do.
West Camargo	5,881	397,618	13,100	do	do	Do.
West Campgaw	5,565	334,390	7,000	do	Seattle, Wash	Securities Building.
West Canon	5,645	397,618	13,100	do	San Francisco, Cal	369 Pine Street.
West Carmona	5,615	397,618	12,000	do	do	Do.
West Carnifax	5,627	577,736	15,246	do	Los Angeles, Cal	
West Caruth	5,632	513,387	13,508	do	do	
West Catanaco	5,524	577,736	15,246	Elder Steel Steamship Co. (Del.)	New York, N. Y	50 Broad Street.
West Cavanal	6,128	577,736	15,246	Imperial Shipping Corp. (Del.)	do	115 Broadway.
West Cawthon	5,972	577,736	15,246	Imperial Steamship Corp	do	Do.
West Cayoto	5,564	513,387	13,508	U. S. Shipping Board	Los Angeles, Cal	
West Celeron	5,703	355,465	11,116	do	Portland, Oreg	Northwestern Bank Building.
West Celina	6,187	355,465	11,116	do	do	Do.
West Chatala	6,187	267,000	10,461	do	do	Do.
West Cherow	6,188	355,465	11,116	do	do	Do.
Westchester	5,623	344,606	10,381	do	do	Do.
West Cheswald	6,187	267,000	10,461	do	do	Do.
West Chetac	5,627	586,908	11,792	do	Los Angeles, Cal	
West Chopaka	7,460	480,000	12,000	do	do	
West Cobalt	5,724	354,341	10,000	do	Portland, Oreg	Do.
West Cohas	5,647	308,257	9,000	do	Seattle, Wash	Securities Building.
West Compo	5,700	355,465	11,116	do	Portland, Oreg	Northwestern Bank Building.
West Conob	5,899	279,707	8,089	do	Los Angeles, Cal	
West Corum	5,705	355,465	10,000	do	Portland, Oreg	Do.
West Cressey	5,606	308,257	9,671	do	Seattle, Wash	Securities Building.
West Cusseta	5,376	460,908	12,200	do	Los Angeles, Cal	
West Durfee	5,522	308,257	9,000	do	Seattle, Wash	Do.
West Ekonk	5,630	308,257	9,500	do	do	Do.
West Elcajon	5,560	308,257	9,000	do	do	Do.
West Eleasco	6,171	308,257	9,500	do	do	Do.
West Eldara	5,607	308,257	9,500	do	do	Do.
West Erral	5,444	279,707	8,089	do	Los Angeles, Cal	
West Faralon	7,451	483,000	12,000	do	do	
Westfield	5,749	397,618	10,000	do	Seattle, Wash	Do.
West Galeta	5,435	269,704	7,660	do	Los Angeles, Cal	
West Galoe	5,392	269,704	7,660	do	do	
West Gambo	5,579	308,257	9,500	do	Seattle, Wash	Do.
West Gotomska	5,623	308,257	9,500	do	do	Do.
West Grama	3,445	279,707	8,089	do	Los Angeles, Cal	
West Greylock	7,460	483,000	12,000	do	do	
West Grove	5,688	278,752	7,500	do	Portland, Oreg	Northwestern Bank Building.
West [illegible]	5,832	355,746	7,900	do	do	Do.
West [illegible]	5,696	355,465	10,080	do	do	Do.
West [illegible]	5,702	355,465	10,080	do	do	Do.
West [illegible]	6,280	354,341	10,080	do	do	Do.
West [illegible]	6,267	355,465	10,080	do	do	Do.
West [illegible]	5,756	354,143	7,000	do	do	Do.
West [illegible]	5,721	354,341	9,868	do	do	Do.
West [illegible]	5,757	354,341	9,868	do	do	Do.
West [illegible]	6,167	354,341	9,868	do	do	Do.
West [illegible]	5,757	354,143	7,000	do	do	Do.
West Haven	5,781	308,257	8,880	do	Seattle, Wash	Securities Building.
West Helix	5,651	341,850	9,000	do	do	Do.
West Hematite	5,621	341,850	9,000	do	do	Do.
West Hembrie	5,779	397,618	10,000	do	do	Do.
West Henshaw	5,681	300,670	8,442	do	do	Do.
West Hepburn	5,630	300,670	7,489	do	do	Do.

SEAGOING MERCHANT STEAM VESSELS OF 500 GROSS TONS AND OVER FITTED FOR BURNING OIL FUEL—Continued.

Name of vessel.	Gross tons.	Bunker capacity.	Cruising radius.	Name of owner.	Home port.	Address.
		Gallons.	*Miles.*			
West Hesseltine	5,588	362,490	8,000	U. S. Shipping Board	Seattle, Wash.	Securities Building.
West Hika	5,372	460,840	9,184	do	Los Angeles, Cal.	
West Himrod	5,940	460,840	9,184	do	do	
West Hixton	5,376	460,840	9,184	do	do	
West Hobomac	5,548	308,257	9,671	do	Seattle, Wash.	Do.
West Holbrook	5,376	460,840	9,184	do	Los Angeles, Cal.	
West Honaker	5,376	279,707	12,300	do	do	
West Hosokie	5,561	308,257	9,500	do	Seattle, Wash.	Do.
West Humhaw	5,527	308,257	9,080	do	do	Do.
West Imboden	5,751	354,341	10,300	do	Portland, Oreg.	Northwestern Bank Building.
West Indian	5,702	278,752	7,560	do	do	Do.
West Inskip	5,555	513,387	13,154	do	Los Angeles, Cal.	
West Ira	5,879	353,283	9,146	do	Seattle, Wash.	Securities Building.
West Irmo	5,900	504,924	13,574	Imperial Shipping Corp. (Del.)	New York, N. Y.	115 Broadway.
West Isleta	5,680	335,233	9,146	U. S. Shipping Board	Seattle, Wash.	Securities Building.
West Islip	5,775	335,233	7,000	do	do	Do.
West Ison	5,773	335,233	9,146	do	do	Do.
West Ivan	5,587	300,675	7,889	do	do	Do.
West Ivis	5,866	335,233	9,146	do	do	Do.
West Jaffrey	5,663	359,556	10,461	do	Portland, Oreg.	Northwestern Bank Building.
West Jena	5,866	335,233	9,146	do	Seattle, Wash.	Securities Building.
West Jessup	5,867	335,233	9,146	do	do	Do.
West Jester	5,866	335,233	9,146	do	do	Do.
West Kader	5,570	397,618	13,100	do	San Francisco, Cal.	369 Pine Street.
West Kasson	5,937	335,233	9,146	do	do	
West Katan	5,656	489,221	12,171	do	Los Angeles, Cal.	
West Keats	5,661	489,221	12,171	do	do	
West Kebar	5,620	508,620	14,810	do	do	
West Kedron	5,620	508,620	14,810	do	do	
West Keene	5,600	489,221	12,171	do	do	
West Kyska	6,096	355,465	9,600	do	Portland, Oreg.	Northwestern Bank Building.
Westlake	5,771	308,257	9,324	do	Seattle, Wash.	Securities Building.
Westland	5,832	355,746	8,870	do	Portland, Oreg.	Merchants Bank Building.
West Lashaway	5,515	308,257	9,500	do	Seattle, Wash.	Securities Building.
West Llanga	5,673	308,257	9,500	do	do	Do.
West Loquassuck	5,644	308,257	9,500	do	do	Do.
West Madaket	6,087	308,257	9,500	do	do	Do.
West Mahomet	5,527	308,257	9,163	do	do	Do.
West Mahwah	5,586	460,840	9,183	do	do	Do.
West Maximus	5,561	308,257	9,671	do	do	Do.
West Mingo	5,940	460,840	9,183	do	Los Angeles, Cal.	
West Modus	5,690	355,465	11,116	do	Portland, Oreg.	Northwestern Bank Building.
West Montop	5,940	460,840	9,184	do	Los Angeles, Cal.	
Westmoreland	6,629	451,554	13,700	do	Nowark, N. J.	
West Munham	5,753	355,465	10,080	do	Portland, Oreg.	Do.
West Neris	5,588	513,387	12,579	do	Los Angeles, Cal.	
West Niger	5,987	513,387	12,579	do	do	
West Nilus	5,569	513,387	12,579	do	do	
West Nivaria	5,652	313,387	12,579	do	do	
West Nohno	6,186	355,465	11,116	do	Portland, Oreg.	Do.
West Nomentum	5,652	509,040	14,810	do	Los Angeles, Cal.	
West Norranus	5,652	509,047	14,810	do	do	
West Nosska	5,503	355,465	10,080	do	Portland, Oreg.	Do.
West Notus	5,652	509,047	14,812	do	Los Angeles, Cal.	
West O'Rowa	5,376	460,908	12,290	do	do	
West Pocasset	5,707	357,566	10,461	do	Seattle, Wash.	Securities Building.
Westpool	5,724	357,566	10,461	do	do	Do.
West Prospect	7,460	483,000	12,000	do	Los Angeles, Cal.	
West Quechee	5,711	355,465	10,080	do	Portland, Oreg.	Northwestern Bank Building.
West Raritans	5,703	267,000	10,000	do	do	Do.
West Saginaw	6,187	357,566	10,461	do	do	Do.
West Segovia	6,187	267,000	7,590	do	do	Do.
West Seleno	5,940	287,500	9,175	do	Los Angeles, Cal.	
West Sequana	5,979	577,736	15,246	do	do	
Westshore	5,714	355,746	8,870	do	Portland, Oreg.	Do.
West Tacook	6,176	355,465	11,116	do	do	Do.
West Togus	5,658	355,465	11,116	do	do	Do.
West Totant	5,628	355,465	10,080	do	do	Do.
West Vaca	5,548	446,509	12,308	do	San Francisco, Cal.	369 Pine Street.
West Wauna	5,735	355,465	11,116	do	Portland, Oreg.	Northwestern Bank Building.
West Wauneke	5,765	354,341	10,300	do	do	Do.
Westwego (tank)	5,247	390,000	9,000	Union Petroleum Steamship Co. (Del.)	New York, N. Y.	26 Broadway.
West Wind	5,708	355,746	10,464	U. S. Shipping Board	Portland, Oreg.	Northwestern Bank Building.
West Zeda	5,658	357,994	10,332	do	do	Do.
West Zucker	5,548	269,704	7,660	do	Los Angeles, Cal.	
West Zula	6,000	269,704	7,660	do	do	
Western Chief	5,759	355,465	10,080	do	Portland, Oreg.	
Western City	5,828	278,752	7,560	do	do	Do.
Western Cross	5,754	357,566	10,461	do	Seattle, Wash.	Securities Building.

SEAGOING MERCHANT STEAM VESSELS OF 500 GROSS TONS AND OVER FITTED FOR BURNING OIL FUEL—Continued.

Name of vessel.	Gross tons.	Bunker capacity.	Cruising radius.	Name of owner.	Home port.	Address.
		Gallons.	*Miles.*			
Western Glen	5,791	354,341	10,300	U. S. Shipping Board	Seattle, Wash.	Securities Building.
Western Hope	5,754	357,566	10,461	do	do	Do.
Western King	5,659	353,465	11,116	do	do	Do.
Western Knight	5,779	286,389	8,200	do	do	Do.
Western Maid	5,760	250,694	6,810	do	Portland, Oreg.	Northwestern Bank Building.
Western Queen	5,853	308,257	9,500	do	Seattle, Wash.	Securities Building.
Western Scout	5,760	286,389	8,200	do	Portland, Oreg.	Northwestern Bank Building.
Western Star	5,813	360,523	8,750	do	Seattle, Wash.	Securities Building.
Western Sun	5,760	286,389	8,200	do	Portland, Oreg.	Northwestern Bank Building.
Western Wave	5,832	250,694	6,810	do	do	Do.
Western Wind	5,963	300,186	9,072	do	Seattle, Wash.	Securities Building.
Westerwald	5,043	278,752	9,211	do	Portland, Oreg.	Northwestern Bank Building.
Westfalia	7,001	308,257	8,528	do	Seattle, Wash.	Securities Building.
Westover	3,282	198,800	7,000	do	Newark, N. J.	
Wichita	6,171	447,699	10,000	do	New Orleans, La.	Hibernia Building.
Wildwood	5,590	344,963	9,000	do	Philadelphia, Pa.	136 South Sixteenth Street
Wilhelmina	9,725	722,400	10,761	Matson Navigation Co. (Cal.)	San Francisco, Cal.	120 Market Street.
Willard	5,268	429,000	9,000	Williams Steamship Co. (Del.)	New York, N. Y.	44 Whitehall Street.
Willhelo	5,816	511,428	13,800	U. S. Shipping Board	Philadelphia, Pa.	136 South Sixteenth Street.
William Green (tank)	9,353	204,600	7,968	Pan-American Petroleum & Transport Co. (Del.).	Los Angeles, Cal.	1015 Security Building.
William Ison (tank)	3,321	101,332	10,000	American-Italian Commercial Corp. (Del.)	New York, N. Y.	6 Wall Street.
Wm. Rockefeller (tank)	14,051	630,000	10,500	Standard Oil Co. (N. J.)	do	26 Broadway.
Wm. P. Thum (tank)	4,938	35,406	1,000	Associated Oil Co. (Cal.)	San Francisco, Cal.	Sharon Building.
Wm. G. Warden (tank)	10,289	472,000	12,100	Standard Oil Co. (N. J.)	New York, N. Y.	26 Broadway.
William H. Dimond (tank)	6,994	531,224	7,617	Pan-American Petroleum and Transport Co.	Los Angeles, Cal.	1015 Security Building.
William H. Wood	5,989	545,043	13,100	U. S. Shipping Board	Philadelphia, Pa.	136 South Sixteenth Street.
William P. Cowan (tank)	5,429	139,448	2,510	Standard Oil Co. (Ind.)	Chicago, Ill.	
Wm. Rockefeller (tank)	7,061	414,691	8,000	Sinclair Navigation Co. (Del.)	New York, N. Y.	120 Broadway.
Willamette	4,857	216,400	4,116	U. S. Shipping Board	Seattle, Wash.	Securities Building.
Wyoming	5,174	429,009	5,000	Williams Steamship Co. (Del.)	New York, N. Y.	44 Whitehall Street.
Wulsdo	5,816	511,428	13,800	U. S. Shipping Board	Philadelphia, Pa.	136 South Sixteenth Street
Wilmington	990	40,950	2,781	Charles Nelson Co. (Cal.)	San Francisco, Cal.	230 California Street.
Wyandotte	5,926	527,718	13,935	U. S. Shipping Board	Tampa, Fla.	
Windber	2,837	62,775	6,000	Pacific American Fisheries	Seattle, Wash.	Bellingham, Wash.
Winifred (tank)	2,551	101,280	7,500	Gulf Refining Co. (Tex.)	Port Arthur, Tex.	West Seventh Street.
Winona	4,904	344,963	9,000	U. S. Shipping Board	Philadelphia, Pa.	136 South Sixteenth Street.
Winston-Salem	6,527	342,960	7,000	do	Wilmington, N. C.	
Winyah	5,492	321,063	8,025	do	Philadelphia, Pa.	Do.
Wisconsin Bridge	3,515	198,800	7,000	American Steamship Corp. (Del.)	New York, N. Y.	18 Broadway.
Wolverine State	10,533	1,010	15,000	U. S. Shipping Board	San Francisco, Cal.	369 Pine Street.
Woodmansie	3,283	198,800	7,000	do	Newark, N. J.	
Woonsocket	5,937	496,527	14,040	do	New York, N. Y.	Customhouse.
Worcester	5,718	286,339	8,205	do	New London, Conn.	
Wynooche	6,005	320,340	8,025	do	Philadelphia, Pa.	136 South Sixteenth Street
Yuka	5,976	585,403	14,000	do	San Francisco, Cal.	369 Pine Street.
Yaklok	6,046	494,159	7,617	do	Seattle, Wash.	Securities Building.
Yale	3,825	105,081	2,510	Los Angeles S. S. Co. (Cal.)	Los Angeles, Cal.	Pier Shed 5.
Yalza	5,976	556,403	14,000	U. S. Shipping Board	Philadelphia, Pa.	136 South Sixteenth Street.
Yankee Arrow (tank)	8,046	408,096	9,100	Standard Transportation Corp.	New York, N. Y.	26 Broadway.
Yapalaga	5,976	556,403	14,000	U. S. Shipping Board	Philadelphia, Pa.	136 South Sixteenth Street.
Yellowstone	767	35,200	2,700	Yellowstone Navigation Co.	San Francisco, Cal.	1 Drumm Street.
Yesoking	5,749	240,339	8,200	U. S. Shipping Board	Baltimore, Md.	Coca Cola Building.
Yonvelichi	7,225	527,718	13,965	do	Tampa, Fla.	
Yorba Linda (tank)	6,900	494,159	7,617	General Petroleum Corp.	San Francisco, Cal.	310 Sansome Street.
Yosemite	827	31,920	1,600	Pope & Talbot (Inc.)	do	Third and Berry Streets.
Yosemite	6,077	522,379	10,733	U. S. Shipping Board	do	369 Pine Street.
Youngstown	6,633	140,608	14,000	do	Newark, N. J.	
Zarembo	4,982	319,000	5,000	do	Tacoma, Wash.	
Zirkel	6,073	504,220	15,787	do	San Francisco, Calif.	

AMERICAN MERCHANT VESSELS OF 500 GROSS TONS AND OVER EQUIPPED FOR CARRYING PETROLEUM IN BULK.

[Corrected to June 30, 1922.]

STEAM VESSELS.

Name of vessel.	Gross tons.	Tankage.	Speed	Bunker capacity.	Cruising radius.	Name of owner.	Home port.
		1,000 galls.	*Knots.*	*Gallons.*	*Miles.*		
A. A. Daugherty	3,518	1,500	9	33,360	2,800	National Oil Transport Co.	Port Arthur, Tex.
A. C. Bedford	10,614	4,999	11½	442,000	10,780	Standard Oil Co. (N. J.)	New York, N. Y.
Acme	6,878	3,125	10	515,910	13,752	Standard Transportation Co. (Del.)	Do.
Agwibay	8,331	3,079	11	418,959	10,800	Atlantic, Gulf & West Indies Steamship Lines (Me.)	Do.
Agwihavre	8,873	4,314	12	554,188	12,800	do	Do.
Agwilake	8,367	4,184	11	418,959	10,824	do	Do.
Agwimars	7,078	3,252	11	509,950	17,000	do	Do.
Agwimex	8,862	4,315	12	554,188	12,880	do	Do.
Agwimoon	7,035	3,236	10½	515,150	17,000	do	Do.
Agwipond	8,024	4,185	10½	418,959	10,080	Guaranty Trust Co. (Inc.)	Do.
Agwisea	8,367	4,184	11	418,959	10,824	do	Do.
Agwismith	10,300	5,116	10	565,000	10,500	do	Do.
Agwisun	7,035	3,236	10½	515,150	17,000	do	Do.
Agwiworld	7,078	3,252	11	509,950	17,000	do	Do.
Alabama	2,801	1,516	8½	96,600	3,075	Texas Co. (Tex.)	Port Arthur, Tex.
Aladdin	6,882	3,369	11	494,059	11,787	Standard Transportation Co.	New York, N. Y.
Albert E. Watts	7,137	3,493	11	414,690	13,500	Sinclair Navigation Co. (Inc.)	Do.
Algonquin	7,229	3,138	10	536,946	7,617	Standard Transportation Co. (Inc.)	Do.
Allentown	4,908	2,411	11	363,195	11,300	U. S. Shipping Board	Philadelphia, Pa.
Amoloo	3,153	825	9	[1] 307	4,000	Boston Molasses Co. (N. J.)	Boston, Mass.
Antietam	6,972	3,138	11	468,148	13,400	U. S. Shipping Board	Baltimore, Md.
Ardmore	7,129	3,230	10½	371,000	13,100	Standard Oil Co. (N. J.)	New York, N. Y.
Argon	6,952	3,250	11	260,710	7,645	Standard Transportation Co. (Del.)	Do.
Arlo	6,952	3,250	11	260,710	7,645	do	Do.
Aryan	6,784	3,116	10½	438,900	13,104	Texas Co. (Tex.)	Port Arthur, Tex.
Astral	8,653	3,350	10½	356,730	9,377	Standard Transportation Co.	New York, N. Y.
Asuncion	2,196	925	9½	68,040	3,175	G. W. McNear (Calif.)	San Francisco, Cal.
Atlantic Sun	6,666	3,500	10½	380,800	9,000	Sun Co. (N. J.)	Philadelphia, Pa.
Atlas	2,005	701	10	137,298	6,528	Standard Oil Co. (Cal.)	San Francisco, Cal.
Avondale	5,731	3,301	10½	305,785	8,000	U. S. Shipping Board	Philadelphia, Pa.
Baldbutte	6,449	3,218	10½	317,587	8,006	do	Boston, Mass.
Baldhill	6,413	3,218	10½	317,560	8,253	do	Do.
Baton Rouge	4,973	2,420	9½	257,000	9,800	Standard Oil Co. (N. J.)	New York, N. Y.
Baytown	2,630	900	9	175,500	7,000	Humble Oil & Refining Co. (Tex.)	Houston, Tex.
Bayway	5,088	2,420	9	313,000	13,200	Standard Oil Co. (N. J.)	New York, N. Y.
Benjamin Brewster	5,950	2,784	10½	278,000	8,560	do	Do.
Bessemer	4,923	2,412	11	363,195	11,500	U. S. Shipping Board	Philadelphia, Pa.
Bethelridge	7,366	3,492	10	407,088	8,820	do	Baltimore, Md.
Betterton	7,366	3,492	10	407,088	8,820	do	Do.
Bidwell	7,641	2,492	10	393,400	8,000	do	Do.
Birkenhead	6,960	3,445	11	452,214	6,000	Vacuum Oil Co. (N. Y.)	New York, N. Y.
Bohemian Club	6,882	3,377	11	262,400	7,312	United States Shipping Board	San Francisco, Cal.
Brabant	2,773	1,602	9	177,520	9,447	Texas Co. (Tex.)	Port Arthur, Tex.
Bradford	6,303	2,920	10	400,000	11,500	Standard Oil Co. (N. J.)	New York, N. Y.
Brandywine	4,969	2,412	11	363,195	11,500	U. S. Shipping Board	Philadelphia, Pa.
Brilliant	2,486	1,000	7½	107,160	3,510	Standard Oil Co. (N. Y.)	New York, N. Y.
Brindilla	4,170	1,640	9	[1] 950	6,900	Standard Oil Co. (N. J.)	Do.
Broad Arrow	7,796	4,134	11	356,730	9,108	Standard Transportation Co. (Del.)	Do.
Burnwell	5,771	3,301	10½	305,785	8,000	U. S. Shipping Board	Philadelphia, Pa.
Byron D. Benson	8,211	3,877	10½	350,648	15,950	Tide Water Oil Co. (Inc.)	New York, N. Y.
C. A. Canfield	6,156	2,646	10½	176,400	5,600	Pan-American Petroleum & Transport Co. (Del.)	Los Angeles, Cal.
Cabrille	5,030	2,070	11	214,115	5,200	U. S. Shipping Board	Wilmington, Del.
Caddo	6,223	2,980	10½	313,000	9,330	Standard Oil Co. (N. J.)	New York, N. Y.
Caloria	4,095	1,790	9	254,000	9,730	do	Do.
Camden	6,870	4,000	11½	353,623	8,000	United Fruit Tanker Corp. (Del.)	Do.
Captain A. F. Lucas	4,188	1,515	10½	348,600	11,617	Standard Oil Co. (Cal.)	San Francisco, Cal.
Carrabulle	5,030	3,891	11	344,963	9,000	U. S. Shipping Board	Philadelphia, Pa.
Cassimir	4,957	1,917	11	344,963	9,000	do	Do.
Castana	5,030	3,891	11	344,963	9,000	do	Do.
Catahoula	5,030	3,892	11	344,963	9,000	do	Do.
Cathwood	7,072	3,060	10	538,946	7,700	do	San Francisco, Cal.
Cecil County	7,641	3,492	10	389,466	9,240	do	Baltimore, Md.
Cedarhurst	5,030	3,892	11	344,963	9,000	do	Philadelphia, Pa.
Cerro-Azul	8,876	4,413	12	554,188	12,880	Pan-American Petroleum & Transport Co.	Los Angeles, Cal.
Cerro-Ebano	8,880	4,314	12	554,188	12,800	do	Do.
Charles Pratt	10,050	5,014	11½	475,000	12,100	Standard Oil Co. (N. J.)	New York, N. Y.
Charles E. Harwood	2,990	1,411	8½	58,800	5,760	Pan-American Petroleum & Transport Co. (Del.)	Los Angeles, Cal.
Charles M. Everest	5,372	2,825	10½	297,900	7,400	Vacuum Oil Co. (N. Y.)	New York, N. Y.

[1] Tons, coal only.

AMERICAN MERCHANT VESSELS OF 500 GROSS TONS AND OVER EQUIPPED FOR CARRYING PETROLEUM IN BULK—Continued.

STEAM VESSELS—Continued.

Name of vessel.	Gross tons.	Tankage.	Speed.	Bunker capacity.	Cruising radius.	Name of owner.	Home port.
		1,000 gals.	*Knots.*	*Gallons.*	*Miles.*		
Chester Sun	6,669	3,090	10½	380,800	9,000	Sun Co. (N. J.)	Philadelphia, Pa.
Chestnut Hill	1,935	2,412	11	270,276	11,500	U. S. Shipping Board	Do.
China Arrow	8,403	4,185	11	418,959	9,900	Standard Transportation Co. (Del.)	New York, N. Y.
Chiwawa	7,057	2,560	10½	593,000	19,400	Standard Oil Co. (N. J.)	Do.
City of Alameda	7,044	3,060	11	538,946	7,617	U. S. Shipping Board	San Francisco, Cal.
City of Everett	2,595	1,200	40	97,732	3,405	Standard Oil Co. (N. Y.)	New York, N. Y.
City of Freeport	4,469	1,940	10	238,850	8,000	U. S. Shipping Board	Baltimore, Md.
City of Rio	7,004	2,057	9	262,400	7,220	....do	San Francisco, Cal.
Colonel Smith	7,506	3,492	10	393,400	8,000	Oil Transport Co. (Del.)	Baltimore, Md.
Colon	875	390	8	24,486	2,000	Associated Transportation Co	San Francisco, Cal.
Coalinga	7,387	2,911	9½	365,090	8,100	Union Steamship Co. (N. J.)	Do.
Col. E. L. Drake	4,205	1,500	10½	330,420	11,214	Standard Oil Co. (Cal.)	Do.
Comet	2,486	1,000	9	107,160	3,531	Standard Oil Co. (N. Y.)	New York, N. Y.
Commonpaw	3,732	1,520	9½	[1] 788	5,900	Standard Oil Co. (N. J.)	Do.
Corning	5,073	2,230	9	313,000	11,900	....do	Do.
Cowlitz	6,998	3,162	11	309,078	7,617	Pan-American Petroleum & Transport Co. (Del.)	Los Angeles, Cal.
Cuba	1,370	610	8½	29,400	2,500	....do	Do.
Cuyler	4,711	2,135	10	169,932	5,000	Gulf Refining Co. (Tex.)	Port Arthur, Tex.
Cuyamaca	6,486	2,212	10½	685,213	7,000	U. S. Shipping Board	San Diego, Cal.
D. G. Scofield	8,597	3,322	11½	451,206	13,469	Standard Oil Co. (Cal.)	San Francisco, Cal.
Daniel Lake	4,310	1,949	10	233,218	7,900	U. S. Shipping Board	Baltimore, Md.
Daniel	4,310	2,202	10	242,760	7,900	....do	Do.
Daniel	5,189	1,790	10	370,000	8,470	U. S. Mex. Oil Corporation (Del.)	New York, N. Y.
Daniel	5,186	2,126	10	370,000	8,470	....do	Do.
Daniel McKelvy	6,820	3,252	11	469,973	12,500	Tide Water Oil Co	Do.
David	5,335	2,020	9	363,000	11,500	Standard Oil Co. (N. J.)	Do.
Dean Emery	6,664	3,550	10	381,800	17,500	Pan-American Petroleum & Transport Co. (Del.)	Los Angeles, Cal.
Delaware Sun	8,964	4,315	10	681,988	17,500	Sun Co. (N. J.)	Philadelphia, Pa.
Delisle	7,063	3,370	11	307,400	6,615	U. S. Shipping Board	San Francisco, Cal.
Delos	7,058	3,370	11	307,400	6,615	....do	Do.
De Soto	6,268	2,160	9	462,000	11,200	Standard Oil Co. (N. J.)	New York, N. Y.
Devolente	7,038	3,370	11	307,400	6,615	U. S. Shipping Board	San Francisco, Cal.
Dillwyn	7,045	3,370	11	307,400	6,615	....do	Do.
Dilworth	7,045	3,138	11	307,400	6,615	....do	Do.
Dinuba	6,144	1,335	10	263,040	5,250	....do	Jacksonville, Fla.
Dirigo	6,768	3,216	11	419,533	11,407	Texas Co. (Tex.)	Port Arthur, Tex.
Dolly Gilchrist	7,041	3,402	10	407,088	8,800	U. S. Shipping Board	Baltimore, Md.
Donax	4,323	1,300	9	214,044	6,000	American Sugar Transit Corp	New York, N. Y.
Dow Arrow	8,046	4,185	10	408,096	9,100	Standard Transportation Co. (Del.)	Baltimore, Md.
Dulcino	2,951	700	10	94,500	3,000	American Sugar Refining Co. (N. Y.)	Do.
Dumbarton	7,257	3,060	10	538,946	7,700	U. S. Shipping Board	San Francisco, Cal.
Dunsmuir	7,257	3,060	10	538,946	7,700	....do	Do.
E. L. Doheny 2nd	7,753	4,183	11	214,115	8,570	....do	Philadelphia, Pa.
E. R. Kemp	4,887	1,947	10	337,630	9,000	Sinclair Navigation Co	New York, N. Y.
E. T. Bedford	10,396	5,101	11	512,148	11,100	Standard Oil Co	Do.
E. W. Sinclair	4,887	2,198	10½	337,630	9,000	Sinclair Navigation Co	Do.
Edward L. Doheny	5,871	2,627	11	263,130	7,750	Pan-American Petroleum & Transport Co. (Del.)	Los Angeles, Cal.
Edward L. Doheny, Jr	7,187	3,234	11	352,800	5,810	....do	Do.
Elisha Walker	7,035	3,216	10½	420,780	14,000	....do	Do.
El Petrolero	629	201	8	18,072	950	Mexican Petroleum Corporation	New York, N. Y.
El Segundo	3,663	1,363	11	215,460	9,029	Standard Oil Co. (Cal.)	San Francisco, Cal.
Empire Arrow	8,046	4,185	10	408,096	9,100	Standard Transportation Co. (Del.)	New York, N. Y.
Eocene	2,217	800	7½	107,160	3,018	Standard Oil Co. (N. Y.)	Do.
Eugene V. R. Thayer	7,137	3,493	11	414,690	1,450	Sinclair Navigation Co	Do.
F. D. Asche	8,293	3,767	11½	349,000	15,700	Standard Oil Co. (N. J.)	Do.
F. H. Hillman	9,835	4,060	10	306,165	7,617	Standard Oil Co. (Cal.)	San Francisco, Cal.
F. Q. Barstow	10,289	5,014	11½	472,000	12,100	Standard Oil Co. (N. J.)	New York, N. Y.
Federal	2,881	1,206	8	252,000	10,000	American Petroleum Co. (Tex.)	Houston, Tex.
Fleet	1,590	420	10	84,000	4,143	Texas Co. (Tex.)	Port Arthur, Tex.
Fort McHenry	4,218	1,048	14	.....	9,360	Bethlehem S. B. Corp	Baltimore, Md.
Frank G. Drum	7,048	3,163	11	309,678	7,617	Associated Oil Co. (Cal.)	San Francisco, Cal.
Frank H. Buck	6,076	2,680	9½	92,862	2,650	....do	Do.
Franklin	2,841	1,666	11	180,260	6,500	Galena Navigation Co	Houston, Tex.
Franklin K. Lane	6,998	3,031	11	309,678	7,617	....do	Do.
Fred W. Weller	10,626	4,999	11½	412,000	10,780	Standard Oil Co. (N. J.)	New York, N. Y.
Frederic Ewing	6,773	3,220	10	193,662	8,300	Pan-American Petroleum & Transport Co. (Del.)	Los Angeles, Cal.
Frederic R. Kellogg	7,127	2,734	11	135,828	7,068	....do	Do.
Freeport Sulphur No. 1	2,588	1,182	10	260,150	3,500	Freeport Sulphur Transportation Co. (Del.)	New York, N. Y.
Freeport Sulphur No. 6	4,487	1,606	10	224,120	8,300	....do	Do.
Fuelol	1,350	700	7	32,340	2,469	Pan-American Petroleum & Transport Co. (Del.)	Los Angeles, Cal.
Gargoyle	7,002	3,444	11	452,214	6,000	Vacuum Oil Co	New York, N. Y.
Gene Crawley	3,184	1,320	8½	132,846	5,100	Sinclair Gulf Corporation	Do.
George G. Henry	6,265	2,690	11	205,212	6,135	Pan-American Petroleum & Transport Co. (Del.)	Los Angeles, Cal.
Geo. H. Jones	6,689	3,370	11	380,800	9,000	Standard Oil Co. (N. J.)	New York, N. Y.
George W. Barnes	6,531	2,271	10½	323,400	9,561	Pan-American Petroleum & Transport Co. (Del.)	Los Angeles, Cal.
Georgia	5,106	2,510	11	184,338	7,000	Texas Co. (Inc.)	Port Arthur, Tex.

[1] Tons, coal only.

AMERICAN MERCHANT VESSELS OF 500 GROSS TONS AND OVER EQUIPPED FOR CARRYING PETROLEUM IN BULK—Continued.

STEAM VESSELS—Continued.

Name of vessel.	Gross tons.	Tankage.	Speed.	Bunker capacity.	Cruising radius.	Name of owner.	Home port.
		1,000 galls.	*Knots.*	*Gallons.*	*Miles.*		
Gladyshe	5,186	1,700	10	370,000	13,980	U. S. Mex. Oil Corp. (Del.)	New York, N. Y.
Glenpool	5,256	2,600	9½	273,000	7,080	Standard Oil Co. (N. J.)	Do.
Gold Shell	5,614	2,905	10	329,000	5,200	Shell Line	San Francisco, Cal.
Gulfcoast	5,188	2,410	11½	201,012	7,500	Gulf Refining Co. (Tex.)	Port Arthur, Tex.
Gulfking	6,560	3,118	11	273,714	6,000	....do	Do.
Gulfland	5,276	2,410	11½	201,012	7,500	....do	Do.
Gulflight	5,188	2,410	11½	201,012	7,500	....do	Do.
Gulfmaid	5,225	2,410	11½	201,012	7,500	....do	Do.
Gulfoil	5,188	2,410	11½	201,012	7,500	....do	Do.
Gulfprince	6,560	3,118	11	273,714	6,000	....do	Do.
Gulfqueen	6,795	3,125	11½	273,860	7,500	....do	Do.
Gulfstar	7,239	3,366	10½	377,737	14,400	....do	Do.
Gulfstream	5,188	2,410	11½	201,012	7,500	....do	Do.
Gulftrade	6,859	3,366	10½	321,252	8,000	....do	Do.
Gulf of Mexico	7,807	4,390	11	280,932	7,700	....do	Do.
H. C. Folger	7,086	3,268	10½	443,394	11,000	Atlantic Refining Co. (Pa.)	Philadelphia, Pa.
H. H. Rogers	10,050	5,014	11½	475,000	12,100	Standard Oil Co. (N. J.)	New York, N. Y.
H. M. Flagler	8,207	3,767	11½	349,000	16,000	....do	Do.
H. M. Story	9,838	4,958	10	306,155	7,617	Standard Oil Co. (Cal.)	San Francisco, Cal.
Hadnot	6,413	3,218	10½	317,560	8,253	U. S. Shipping Board	Boston, Mass.
Hagan	6,413	3,218	10½	317,560	8,253	....do	Do.
Hagood	6,972	3,138	9½	468,148	13,400	....do	Baltimore, Md.
Hahatonka	6,972	3,369	11	236,330	6,930	....do	Do.
Hahira	7,235	3,138	11	236,339	6,930	....do	Do.
Halo	7,257	3,060	10	538,946	7,700	....do	San Francisco, Cal.
Halsey	7,225	3,060	10	535,946	7,700	....do	San Francisco, Cal.
Halway	7,216	3,059	10	538,946	7,700	....do	Do.
Hambro	6,900	3,059	11	538,946	12,566	....do	Do.
Hamer	6,900	3,059	11	538,946	12,566	....do	Do.
Hammac	6,900	3,059	11	538,946	12,566	....do	Do.
Hampton Roads	7,641	3,492	10	407,088	8,000	....do	Baltimore, Md.
Harold Walker	6,353	2,690	11	205,212	7,968	Pan-American Petroleum & Transport Co. (Del.)	Los Angeles, Cal.
Harry Farnum	3,098	1,336	8½	143,430	5,300	Sinclair Gulf Corp	New York, N. Y.
Harvester	6,727	3,215	10	438,900	12,500	Texas Steamship Co	Do.
Hastnal	1,111	336	6	13,008	500	National Oil Transport Co. (Me.)	Port Arthur, Tex.
Herbert G. Wylie	4,292	1,670	10½	138,180	5,000	Pan-American Petroleum & Transport Co. (Del.)	Los Angeles, Cal.
Herbert L. Pratt	7,111	3,378	11	450,324	11,200	Atlantic Refining Co (Pa.)	Philadelphia, Pa.
Hisko	5,665	3,301	10½	305,785	8,000	U. S. Shipping Board	Do.
Houma	7,060	3,138	11	468,148	13,400	....do	Baltimore, Md.
Hoven	7,071	3,138	11	468,148	13,400	....do	Do.
Hoxbar	7,156	3,138	11	468,148	13,400	....do	Do.
Hugoton	7,009	3,138	11	468,148	13,400	....do	Do.
Huguenot	6,964	3,138	11	468,148	13,400	....do	Do.
Hulaco	6,972	3,138	11	468,148	13,400	....do	Do.
I. O. White	7,035	3,236	10½	420,780	14,000	Pan-American Petroleum & Transport Co. (Del.)	Los Angeles, Cal.
Illinois	6,702	3,206	11	438,900	13,000	Texas Co. (Tex.)	Port Arthur, Tex.
Imlay	7,005	2,883	11	262,400	7,220	U. S. Shipping Board	San Francisco, Cal.
India Arrow	8,327	3,077	11	418,959	9,900	Standard Transportation Co	New York, N. Y.
Inspector	5,036	1,300	11½	344,963	9,000	U. S. Shipping Board	Philadelphia, Pa.
J. A. Bostwick	7,929	3,710	10½	347,000	9,580	Standard Oil Co. (N. J.)	New York, N. Y.
J. A. Moffett	6,521	2,701	10½	512,400	15,372	Standard Oil Co. (Cal.)	San Francisco, Cal.
J. A. Moffett, jr	10,396	7,725	11	512,148	11,100	....do	New York, N. Y.
J. C. Donnell	10,215	5,012	10½	280,560	7,000	Atlantic Refining Co. (Pa.)	Philadelphia, Pa.
J. E. O'Neil	7,116	3,378	11	450,324	11,200	....do	Do.
J. M. Danziger	6,093	2,690	11	294,000	7,968	Pan-American Petroleum & Transport Co. (Del.)	Los Angeles, Cal.
J. M. Guffey	2,520	850	10	171,272	7,200	Gulf Refining Co. (Tex.)	Port Arthur, Tex.
J. N. Pew	9,074	4,308	11	694,254	17,500	Sun Co	Philadelphia, Pa.
J. W. Van Dyke	7,155	3,268	10½	443,394	11,000	Atlantic Refining Co	Do.
J. Fletcher Farrell	7,061	3,057	11	414,091	11,140	Sinclair Navigation Co. (Del.)	New York, N. Y.
James McGee	10,677	5,012	11½	490,000	12,400	Standard Oil Co. (N. J.)	Do.
Japan Arrow	8,327	4,184	11	418,959	9,900	Standard Transportation Co	Do.
Java Arrow	8,327	3,079	11	418,959	9,900	....do	Do.
John Worthington	8,194	4,301	10	450,804	12,150	Standard Oil Co	Do.
John D. Archbold	14,054	5,915	10	618,000	10,500	....do	Do.
John D. Rockefeller	8,374	3,240	11	308,000	7,700	....do	Do.
John M. Connelly	4,939	2,412	11	363,195	11,500	U. S. Shipping Board	Philadelphia, Pa.
Joseph Seep	7,110	3,370	10	381,070	10,000	Standard Oil Co	New York, N. Y.
Joseph M. Cudahy	7,052	3,252	11	509,950	10,000	Sinclair Navigation Co	Do.
Josiah Macy	6,899	3,145	10½	306,000	9,500	Standard Oil Co. (N. J.)	Do.
K. R. Kingsbury	7,251	3,595	11	283,558	7,368	Standard Oil Co. (Cal.)	San Francisco, Cal.
Kehuku	5,107	2,070	11	214,115	5,200	U. S. Shipping Board	Wilmington, Del.
Kekoskee	5,124	2,700	11	211,593	5,200	....do	Do.
Kewanee	3,550	1,306	10½	247,185	4,500	....do	Newark, N. J.
Kishacoquillas	5,039	1,300	11½	344,963	9,000	....do	Philadelphia, Pa.
L. J. Drake	6,836	3,145	10	327,000	9,850	Standard Oil Co. (N. J.)	New York, N. Y.
La Brea	6,665	2,875	10½	355,152	11,700	Union Oil Co. of California	Los Angeles, Cal.
La Placentia	8,273	377	11	354,274	6,100	Union Oil Co. of California	Los Angeles, Cal.

AMERICAN MERCHANT VESSELS OF 500 GROSS TONS AND OVER EQUIPPED FOR CARRYING PETROLEUM IN BULK—Continued.

STEAM VESSELS—Continued.

Name of vessel.	Gross tons.	Tankage.	Speed.	Bunker capacity.	Cruising radius.	Name of owner.	Home port.
		1,000 gals.	*Knots.*	*Gallons.*	*Miles.*		
La Purisima	5,091	2,411	11	300,000	3,276	Union Oil Co. of California	Los Angeles, Cal.
Lansing	4,560	1,782	10½	149,940	4,200	Union Steamship Co. (N. J.)	Do.
Latham	6,287	2,350	10½	256,000	6,500	U. S. Shipping Board	Mobile, Ala.
Levant Arrow	8,046	4,184	10	408,096	9,100	Standard Transportation Co.	New York, N. Y.
Liberty Minquas	5,050	2,070	11	385,251	10,357	U. S. Shipping Board	Wilmington, Del.
Llebre	7,057	3,537	11	274,426	6,430	General Petroleum Corp.	San Francisco, Cal.
Lightburne	6,784	3,216	10½	438,900	13,104	Texas Co. (Tex.)	Port Arthur, Tex.
Ligonier	3,737	1,250	10½	189,000	9,500	Gulf Refining Co. (Tex.)	Do.
Lilmae	5,186	1,946	10	370,000	13,980	U. S.-Mex. Oil Corp.	New York, N. Y.
Llo	7,245	3,492	10	407,088	8,800	U. S. Shipping Board	Baltimore, Md.
Living ton Rose	8,194	3,850	10	450,786	13,946	Standard Oil Co. of N. J.	New York, N. Y.
Los Angeles	6,872	2,875	10½	355,152	11,700	Union Oil Co. of California	Los Angeles, Cal.
Louisiana	2,849	1,482	8½	129,234	6,560	Texas Co.	Port Arthur, Tex.
Lubrico	6,882	3,377	11	262,400	7,312	U. S. Shipping Board	San Francisco, Cal.
Lyman Stewart	5,919	2,763	11	92,862	2,250	Union Oil Co. of California	Los Angeles, Cal.
M. F. Elliott	7,053	3,377	11	436,700	12,000	Standard Oil Co.	New York, N. Y.
Macy Wills	7,096	3,492,056	.....	395,000	9,600	Bethlehem S. B. U.	Baltimore, Md.
Manatawny	5,039	3,891	11	344,963	9,000	U. S. Shipping Board	Philadelphia, Pa.
Mary Luckenbach	5,607	2,232	10	123,300	3,300	Luckenbach Terminals	New York, N. Y.
Mathilcock	6,769	2,850	9½	340,000	9,120	Standard Oil Co. (N. J.)	Do.
Meton	7,311	3,377	9	262,400	7,220	U. S. Shipping Board	San Francisco, Cal.
Mevania	7,311	3,377	9	262,400	7,220	.....do	Los Angeles, Cal.
Mexicano	2,265	1,073	8	113,862	5,300	Pierce Oil Corp.	New York, N. Y.
Mexoil	1,370	706	8½	32,340	885	Pan-American Petroleum & Transport Co. (Del.)	Los Angeles, Cal.
Miller County	7,366	3,492	10	395,842	9,240	U. S. Shipping Board	Baltimore, Md.
Miskianza	7,011	2,883	11	262,400	7,220	.....do	San Francisco, Cal.
Moffitt	6,144	1,335	10	263,040	5,250	.....do	Jacksonville, Fla.
Montebello	8,272	3,377	11	354,274	6,100	Union Oil Co. of California	Do.
Montrollte	6,834	3,150	10	327,000	9,600	Standard Oil Co. (N. J.)	New York, N. Y.
Muskogee	7,034	3,320	10½	474,000	13,100	.....do	Do.
Nelson	4,746	1,830	10	189,000	5,000	Cuba Distilling Co. (W. Va.)	Do.
New Jersey	6,740	3,215	10	438,900	13,000	Texas Co. (Tex.)	Port Arthur, Tex.
New York	6,678	3,215	11	323,912	10,934	Texas Co. (N. Y.)	Do.
Nora	9,020	5,003	10	319,751	7,000	Grace Steamship Co.	New York, N. Y.
Norman Bridge	4,323	1,764	11	211,680	6,000	Pan-American Petroleum & Transport Co. (Del.)	Los Angeles, Cal.
O. T. Waring	5,579	2,784	11	278,000	9,500	Standard Oil Co. (N. J.)	New York, N. Y.
Occidental	6,727	3,260	10½	438,900	11,000	Texas Steamship Co. (N. Y.)	Do.
Oleum	2,998	1,423	9½	47,040	1,350	Union Oil Co. of California	Los Angeles, Cal.
Oscar D. Bennett	4,710	1,999	11	170,400	5,148	Pan-American Petroleum & Transport Co. (Del.)	Do.
Oswego	4,375	2,115	9	[1]791	4,100	Union Petroleum S. S. Co. (Del.)	New York, N. Y.
Overbrook	5,724	3,301	10½	305,785	8,000	U. S. Shipping Board	Philadelphia, Pa.
P. J. Reilly	3,376	1,905	9	33,000	3,000	National Oil & Transportation Co.	Port Arthur, Tex.
Palo Alto	6,144	2,477	11	278,655	7,000	U. S. Shipping Board	San Francisco, Cal.
Panoil	1,370	706	8½	32,340	885	Pan-American Petroleum & Transport Co. (Del.)	Los Angeles, Cal.
Panuco	2,556	1,300	9	56,000	3,150	Sinclair Navigation Co. (Del.)	New York, N. Y.
Paraguay	2,627	1,290	10	[1]500	5,000	Sun Co. (N. J.)	Philadelphia, Pa.
Paul H. Harwood	6,520	2,690	11	190,038	6,135	Pan-American Petroleum & Transport Co. (Del.)	Los Angeles, Cal.
Pauline	6,698	3,170	10½	478,000	12,000	Vacuum Oil Co. (N. Y.)	New York, N. Y.
Pearldon	5,186	2,223	10	370,000	13,980	U. S. Mex. Oil Corp. (Del.)	Do.
Pearl Shell	5,614	2,905	10	329,000	5,200	Shell Line	Wilmington, Del.
Pennsylvania	6,666	3,215	11	438,900	12,276	Texas Steamship Co. (N. Y.)	New York, N. Y.
Peralta	6,149	2,477	20	278,655	6,000	U. S. Shipping Board	San Francisco, Cal.
Perfection	2,209	800	7½	107,160	3,420	Standard Oil Co. (N. Y.)	New York, N. Y.
Philip Publicker	2,397	652	9	119,400	7,000	Waterfront Service Co. (Del.)	Philadelphia, Pa.
Phoenix	5,731	3,301	10½	305,785	8,000	U. S. Shipping Board	Do.
Pioneer	5,075	2,230	9	313,000	13,200	Standard Oil Co. (N. J.)	New York, N. Y.
Polarine	4,046	1,940	8½	254,000	11,400	.....do	Do.
Portola Plumas	7,076	3,059	10	538,946	7,700	U. S. Shipping Board	San Francisco, Cal.
Princeton	5,081	2,420	9	313,000	13,200	Standard Oil Co. (N. J.)	New York, N. Y.
Quabbin	7,017	2,883	11	292,400	6,100	U. S. Shipping Board	San Francisco, Cal.
R. D. Leonard	1,778	1,000	9½	47,800	3,600	Atlantic Refining Co. (Pa.)	Philadelphia, Pa.
R. J. Hanna	7,095	3,493	11	203,937	6,310	Standard Oil Co. (Cal.)	San Francisco, Cal.
Radiant	2,487	1,000	11	107,160	3,531	Standard Oil Co. (N. Y.)	New York, N. Y.
Rayo	3,663	1,000	7½	175,960	5,179	.....do	Do.
Reaper	6,774	3,212	10	438,900	13,104	The Texas Steamship Co.	Do.
Richconcal	7,072	3,060	10	538,946	7,700	U. S. Shipping Board	San Francisco, Cal.
Richmond	6,144	2,701	11½	508,200	15,246	Standard Oil Co. (Cal.)	Do.
Roanoke	6,784	3,215	10½	438,900	12,276	Texas Steamship Co. (N. Y.)	New York, N. Y.
Robert E. Hopkins	6,624	3,380	10	401,131	10,540	Tide Water Oil Co. (N. J.)	Do.
Rochester	6,830	3,139	11	260,710	7,645	Vacuum Oil Co. (N. Y.)	Do.
Romulus	5,104	2,071	11	214,115	5,200	U. S. Shipping Board	Wilmington, Del.
Roya Arrow	7,794	4,100	10½	356,730	9,108	Standard Transportation Co. (Del.)	New York, N. Y.
S. B. Hunt	6,689	3,370	11	380,800	9,000	Standard Oil Co. (N. J.)	Do.
S. M. Spalding	7,175	2,690	11	205,212	6,135	Pan-American Petroleum & Transport Co. (Del.)	Los Angeles, Cal.
S. V. Harkness	6,899	3,145	11	306,000	9,760	Standard Oil Co. (N. J.)	New York, N. Y.
S. C. T. Dodd	7,054	3,377	11	436,700	15,000	Standard Oil Co. (Cal.)	San Francisco, Cal.

[1] Tons, coal only.

AMERICAN MERCHANT VESSELS OF 500 GROSS TONS AND OVER EQUIPPED FOR CARRYING PETROLEUM IN BULK—Continued.

STEAM VESSELS—Continued.

Name of vessel.	Gross tons.	Tankage.	Speed.	Bunker capacity.	Cruising radius.	Name of owner.	Home port.
		1,000 galls.	*Knots.*	*Gallons.*	*Miles.*		
Sabine Sun	6,728	3,090	10½	380,800	9,000	Sun Co. (N. J.)	Philadelphia, Pa.
Salem County	5,056	2,070	11	214,115	5,200	U. S. Shipping Board	Wilmington, Del.
Salina	7,311	3,377	9	262,400	7,220	....do	San Francisco, Cal.
Samuel L. Fuller	7,052	3,252	11	509,950	10,000	Sinclair Navigation Co	New York, N. Y.
Samuel Q. Brown	6,624	3,380	10	401,131	10,540	Tide Water Oil Co. (N. J.)	Do.
San Pasqual	6,486	2,212	10	685,213	7,000	U. S. Shipping Board	San Diego, Cal.
Sapulpa	7,311	3,377	9	262,400	7,220	....do	San Francisco, Cal.
Sharon	4,936	2,412	11	363,195	11,500	....do	Philadelphia, Pa.
Shenandoah	6,768	3,216	11	419,533	11,035	Texas Co. (Tex.)	Port Arthur, Tex.
Shreveport	7,277	3,060	11	236,293	6,740	U. S. Shipping Board	New York, N. Y.
Silverbrook	5,674	3,301	10½	305,785	8,000	....do	Philadelphia, Pa.
Silver Shell	5,605	2,905	10	329,000	5,200	Shell Line	Wilmington, Del.
Socony	3,663	1,500	8	175,960	5,179	Standard Oil Co. (N. Y.)	New York, N. Y.
Solana	6,702	3,201	11	353,600	8,000	Pacific Mail Steamship Co	San Francisco, Cal.
Somerset	5,079	2,420	9	313,000	10,800	Standard Oil Co. (N. J.)	New York, N. Y.
Standard	9,724	5,000	10½	421,000	9,330	....do	Do.
Standard Arrow	7,794	4,100	10½	356,730	9,108	Standard Transportation Co. (Del.)	Do.
Stockton	7,294	3,377	9	262,400	7,220	U. S. Shipping Board	San Francisco, Cal.
Sucrosa	5,532	2,270	10	189,000	5,000	Cuba Distilling Co. (W. Va.)	New York, N. Y.
Sun	4,836	1,860	10½	222,130	5,000	Sun Co.	Philadelphia, Pa.
Sunbeam	6,664	3,550	10½	380,800	9,000	....do	Do.
Sunoil	7,157	3,000	11	380,800	9,000	....do	Do.
Swiftarrow	8,206	3,041	10	346,920	10,500	Swiftsure Oil Transport (N. Y.)	New York, N. Y.
Swifteagle	8,206	3,041	10	346,920	10,500	....do	Do.
Swiftlight	8,206	3,041	9	346,920	10,500	....do	Do.
Swiftscout	8,206	3,041	10	346,920	10,500	....do	Do.
Swiftstar	8,206	3,046	10	346,920	10,500	....do	Do.
Swiftsure	8,206	3,041	9	346,920	8,500	....do	Do.
Swiftwind	8,206	3,041	10	346,920	10,500	....do	Do.
Sylvan Arrow	7,797	4,100	11	356,730	9,108	Standard Transportation Co. (Del.)	Do.
T. J. Williams	8,211	3,720	10	350,648	12,480	Standard Oil Co. (N. J.)	Do.
Tamesi	2,939	1,290	9	96,600	3,100	Sinclair Navigation Co. (Del.)	Do.
Tamiahua	11,170	5,498	11	437,136	8,220	Southern Pacific Co. (Ky.)	Do.
Texas	6,678	3,215	11	323,912	10,934	Texas Co.	Port Arthur, Tex.
Theodore F. Reynolds	2,359	675	9	119,410	2,880	S. S. Theodore F. Reynolds Corp	New York, N. Y.
Thomas H. Wheeler	7,053	3,377	11	436,700	13,000	....do	Do.
Topila	5,125	2,400	11	102,650	5,000	Southern Pacific Co. (Ky.)	Do.
Torres	4,943	2,400	11	102,650	5,000	....do	Do.
Trimountain	6,413	3,218	10½	317,560	8,253	U. S. Shipping Board	Boston, Mass.
Trinidadian	2,450	1,060	9½	86,100	4,500	Gulf Refining Co. (Tex.)	Port Arthur, Tex.
Trontolite	6,882	3,145	10½	306,000	9,580	Standard Oil Co. (N. J.)	New York, N. Y.
Tulsagas	7,245	3,492	10	407,088	8,800	U. S. Shipping Board	Baltimore, Md.
Tustem	6,882	3,377	11	262,400	7,312	....do	San Francisco, Cal.
Tuxpanoil	7,245	3,492	10	407,088	8,500	....do	Baltimore, Md.
Utacarbon	7,076	3,059	10	538,946	7,700	....do	San Francisco, Cal.
Vaba	5,030	3,892	11	344,963	9,000	....do	Philadelphia, Pa.
Vacuum	7,009	2,800	11	262,400	6,100	Vacuum Oil Co. (N. Y.)	New York, N. Y.
Vesta	3,663	1,500	11	175,960	5,179	Standard Oil Co. of N. J.	Do.
Virginia	6,666	3,215	11	438,900	12,276	Texas Steamship Co. (N. Y.)	Do.
W. C. Teagle	10,677	5,012	11½	490,000	12,400	Standard Oil Co. (N. J.)	Do.
W. H. Libby	8,194	3,850	10	450,786	13,496	....do	Do.
W. H. Tilford	5,579	2,784	9½	278,000	9,360	....do	Do.
W. J. Hanna	7,110	3,370	11	381,070	9,000	....do	Do.
W. L. Connelly	3,098	1,336	8	143,430	5,300	Sinclair Gulf Corp	Do.
W. L. Steed	6,172	3,100	10½	295,882	8,520	U. S. Shipping Board	Boston, Mass.
W. M. Burton	7,137	3,378	11	450,324	11,200	Atlantic Refining Co. (Pa.)	Philadelphia, Pa.
W. M. Irish	7,135	3,378	11	450,324	11,200	....do	Do.
W. S. Miller	6,949	3,138	11	494,159	7,617	Standard Oil Co. (Calif.)	San Francisco, Calif.
W. S. Porter	4,901	2,193	9½	33,642	960	Associated Oil Co. (Calif.)	Do.
W. S. Rheem	9,838	4,959	10	306,155	7,617	Standard Oil Co. (Cal.)	Do.
Walter Jennings	10,396	5,101	11	512,148	11,100	Standard Oil Co. of N. J.	New York, N. Y.
Warwick	4,469	1,948	10	253,218	7,900	U. S. Shipping Board	Baltimore, Md.
Washtenaw	2,896	940	10	110,250	3,500	Union Steamship Co. (N. J.)	Los Angeles, Calif.
Watertown	6,408	3,218	10½	317,560	8,253	U. S. Shipping Board	Boston, Mass.
Westwego	5,247	2,110	10	690,000	9,000	Union Petroleum Steamship Co. (Del.)	New York, N. Y.
Wico	2,748	1,165	8	[1] 686	5,570	Standard Oil Co. (N. J.)	Do.
William Green	6,353	2,690	11	294,000	7,968	Pan-American Petroleum & Transport Co. (Del.)	Los Angeles, Cal.
William Isom	3,321	1,650	9½	161,332	10,000	American-Italian Commercial Corp. (Del.)	New York, N. Y.
Wm. Rockefeller	14,054	6,035	10	630,000	10,500	Standard Oil Co. (N. J.)	Do.
Wm. F. Herrin	4,938	2,099	9½	35,406	1,000	Associated Oil Co. (Calif.)	San Francisco, Cal.
Wm. G. Warden	10,289	5,014	11½	472,000	12,100	Standard Oil Co. (N. J.)	New York, N. Y.
William H. Doheny	6,994	3,162	11	531,224	7,617	Pan-American Petroleum & Transport Co.	Los Angeles, Calif.
Wm. Boyce Thompson	7,061	3,057	11	414,691	11,140	Sinclair Navigation Co. (Del.)	New York, N. Y.
Winifred	6,900	850	8½	161,280	7,500	Gulf Refining Co. (Tex.)	Port Arthur, Tex.
Yankee Arrow	8,040	4,184	10	408,096	9,100	Standard Transportation Corp	New York, N. Y.
Yorba Linda	6,900	3,138	11	494,159	7,617	General Petroleum Corp	San Francisco, Calif.

[1] Tons, coal only.

AMERICAN MERCHANT VESSELS OF 500 GROSS TONS AND OVER EQUIPPED FOR CARRYING PETROLEUM IN BULK—Continued.

GAS VESSELS.

Name of vessel.	Gross tons.	Tankage.	Speed.	Bunker capacity.	Cruising radius.	Name of owner.	Home port.
		1,000 galls.	*Knots.*	*Gallons.*	*Miles.*		
Bacol	1,690	578	5	54,200	7,100	Gillespie Steamship Corp.	New York, N. Y.
Bramell Point	3,359	1,550	9½	239,000	10,000	Vacuum Oil Co. (N. Y.)	Do.
Charles Braley	3,253	1,650	7	161,332	7,500	Cuba Distilling Co. (W. Va.)	Do.
Charlie Watson	1,769	710	11	60,551	10,000	Standard Oil Co. (Cal.)	San Francisco, Cal.
Contra Costa	832	320	5½	11,424	1,203	....do	Do.
H. T. Harper	3,803	1,892	11	184,170	5,000	....do	Do.
Holden Evans	3,253	1,550	8	194,000	1,300	Holden Evans Steamship Co.	New York, N. Y.
J. F. Penrose	3,379	1,386	8	21,824	4,520	National Oil Transport Co. (Inc.)	Port Arthur, Tex.
Pennant	3,253	1,340	8	161,406	7,920	Pierce Oil Corp.	New York, N. Y.
Socony 5	830	500	6	4,400	1,700	Standard Oil Co. (N. Y.)	Do.
Socony 6	850	425	6	8,900	1,500	....do	Do.
Socony 62	848	500	6	3,500	1,340	....do	Do.
Solitaire	3,350	1,617	8½	124,000	12,000	Texas Steamship Co. (N. Y.)	Do.

SAILING VESSELS.

Name of vessel.	Gross tonnage.	Tankage.	Owner.	Home port.
		1,000 galls.		
Chagres	1,161	588	Magnolia Petroleum Co. (Tex.)	Port Arthur, Tex.
Conemaugh	1,774	700	Gulf Refining Co. (Tex.)	Do.
Conneaut	1,660	750	....do	Do.
Dallas	1,148	651	Texas Co. (Tex.)	Do.
Durham	1,433	548	France & Canada Oil Transport Co.	New York, N. Y.
Ellen	1,751	700	I. H. Kempner	Galveston, Tex.
Erskine M. Phelps	3,029	1,881	Union Oil Co. (Cal.)	San Francisco, Cal.
Fullerton Clyde	1,809	804	General Petroleum Corp. (Del.)	Do.
Fullerton	1,554	693	Mission Transportation & Refining Co.	Los Angeles, Cal.
Juniata	1,432	650	Gulf Refining Co. (Tex.)	San Francisco, Cal.
Magnolia	681	336	Texas Co. (Tex.)	Port Arthur, Tex.
Marion Chilcott	1,737	706	C. W. McNear (Calif.)	San Francisco, Cal.
Monongahela	1,677	850	Gulf Refining Co. (Tex.)	Port Arthur, Tex.
Monterey	1,854	815	Tide Shipping Co. (Calif.)	San Francisco, Cal.
Ohio	1,677	850	Gulf Refining Co. (Tex.)	Port Arthur, Tex
S. O. Co. C	3,200	1,750	Standard Oil Co. (Ind.)	Chicago, Ill.
S. O. Co. No. 91	2,019	1,000	Standard Oil Co. (Cal.)	San Francisco, Cal.
S. O. Co. No. 93	2,473	1,200	....do	Do.
S. O. Co. No. 95	4,212	2,225	....do	Do.
Santa Paula	650	340	Max H. Dyer	Los Angeles, Cal.
Santiago	979	467	Associated Oil Co. (Calif.)	San Francisco, Cal.
Shenango	2,365	1,250	Gulf Refining Co. (Tex.)	Port Arthur, Tex.
Simla	2,237	1,125	Union Oil Co. of California	Los Angeles, Cal.
Socony 50	589	300	Standard Oil Co. (N. Y.)	New York, N. Y.
Socony 57	1,381	750	....do	Do.
Socony 58	1,643	750	....do	Do.
Socony 81	1,774	900	....do	Do.
Socony 82	2,320	1,250	....do	Do.
Socony 83	2,440	1,250	....do	Do.
Socony 84	2,441	1,250	....do	Do.
Socony 85	2,441	1,250	....do	Do.
Socony 86	1,102	600	....do	Do.
Socony 88	2,005	1,000	....do	Do.
Socony 89	2,152	1,250	....do	Do.
Socony 90	2,151	1,201	....do	Do.
Socony 92	3,248	1,500	....do	Do.
Socony 94	4,167	2,225	....do	Do.
Socony 123	952	600	....do	Do.
Socony 124	952	600	....do	Do.
Sunset Una	1,189	665	Fuel Oil Distribution Corp.	Do.
Susquehanna	1,381	650	Gulf Refining Co. (Tex.)	Port Arthur, Tex.
Tampico	1,994	672	Texas Co	Do.
Tulsa	607	336	....do	Do.
Tydol	513	220	East Jersey R. R. & Terminal Co.	New York, N. Y.
Ulak	2,323	1,050	France & Canada Steamship Corp.	Do.
W. A. Ehsen	3,326	1,344	National Oil Transport Co.	Port Arthur, Tex.
Wasagya	2,259	630	U. S. Shipping Board	Portsmouth, N. H.
Winaplo	2,411	1,250	France & Canada Steamship Corp.	New York, N. Y.

AMERICAN MERCHANT VESSELS OF 500 GROSS TONS AND OVER EQUIPPED FOR CARRYING PETROLEUM IN BULK—Continued.

UNRIGGED VESSELS.

Name of vessel.	Gross tonnage.	Tankage.	Owner.	Home port.
		1,000 galls.		
American	836	350	Standard Oil Co. (N. J.)	Baltimore, Md.
Badger	1,296	630	Freeport & Tampico Fuel Oil Transportation Corp. (Del.)	New York, N. Y.
Colonel Moore	647	294	Sunset Oil Co.	Galveston, Tex.
Freeport Sulphur No. 3	1,165	600	Freeport Sulphur Transportation Co. (Del.)	New York, N. Y.
Freeport Sulphur No. 4	1,177	600	....do	Do.
Gen'l Pettibone	775	441	Magnolia Petroleum Co. (Tex.)	Port Arthur, Tex.
Jack Ray	595	336	Charles Clarke & Co.	Galveston, Tex.
Magnolene	840	462	Magnolia Petroleum Co. (Tex.)	Port Arthur, Tex.
Magnolia Petroleum Co. No. 5	596	302	....do	Do.
Magnolia Petroleum Co. No. 6	537	294	....do	Do.
Navegadora 100	754	483	Tampico Navigation Co.	New York, N. Y.
Navegadora 101	754	483	....do	Do.
Navegadora 102	754	483	....do	Do.
Navegadora 103	754	483	....do	Do.
Navegadora 104	754	483	....do	Do.
Number Four	503	180	Morris Astor	New Orleans, La.
Sabine	560	315	Magnolia Petroleum Co. (Tex.)	Port Arthur, Tex.
Socony 1	526	300	Standard Oil Co. (N. Y.)	New York, N. Y.
Socony 2	526	300	....do	Do.
Socony 4	509	300	....do	Do.
Socony 6	795	500	....do	Do.
Socony 10	1,113	750	....do	Do.
Socony 11	1,113	750	....do	Do.
Socony 12	774	500	....do	Do.
Socony 48	513	300	....do	Do.
Socony 76	797	475	....do	Do.
Socony 120	1,198	750	....do	Do.
Socony 121	1,201	750	....do	Do.
Socony 122	1,201	750	....do	Do.
V	661	357	Clooney Construction & Towing Co. (La.)	Galveston, Tex.
Wansley	692	378	Charles Clarke & Co.	Do.

LIST OF VESSELS OF THE UNITED STATES MEASURED UNDER PANAMA AND SUEZ CANAL RULES.

SAILING VESSELS.

Official No.	Signal letters.	Rig.	Name of vessel.	United States certificate.		Panama Canal certificate.		Suez Canal certificate.	
				Gross tonnage.	Net tonnage.	Gross tonnage.	Net tonnage.	Gross tonnage.	Net tonnage.
107226	KMRT	Sch.....	Albert Meyer	459	398				
213305	LFKH	Bkn.....	*Alla*	1,381	1,202	1,385.97	1,257.29		
212573	LDPT	Shp.....	ANNIE M. REID	2,165	2,079	2,202.00	2,[illegible]		
217610	LPWT	Sch.....	Annie M. Rolph	1,393	1,226	1,442.00	1,[illegible]		
200718	KSWJ	Sch.....	Anthony D. Nichols	680	564	700.70	[illegible]		
202640		Sch.....	Arapahoe	16	7				
215199	LHJO	Shp.....	Arapahoe	2,163	2,091	2,200.00	2,068.00		
215060	LJBM	Sch.....	Betsy Ross	1,630	1,503	1,715.38	1,557.00		
219227	LTQJ	Sch.....	Blanca	2,139	1,940	2,154	1,940		
217271	LNWJ	Sch.....	Bright	2,176	2,011	2,208.08	2,015.88		
127253	KNLF	Sch.....	Charles Nelson	688	603	716.42	698.78		
213023	LDWQ	Shp.....	DUNSYRE	2,140	2,014	2,199	2,027		
218864	LSRC	*Sch.....	DYKES	2,072	1,931	2,038.25	1,895.28		
212013	LDRK	Bkn.....	*E. R. Sterling*	2,577	2,351	2,577.00	2,383.24		
136702	KPLB	Shp.....	Edward Sewall	3,206	2,916	3,274.00	2,996.00		
220346	MBCJ	Sch.....	Elinor H	1,569	1,409	1,603.00	1,411.00	1,603.00	1,522.00
219800	LWDM	Sch.....	Ella A	1,565	1,413	1,598.00	1,412.00	1,598.00	1,518.00
121138	KPWL	*Sch.....	Falls of Clyde	1,809	1,748	1,864.00	1,699.00		
219276	LTVB	Bkn.....	Forest Dream	1,601	1,427	1,632.00	1,427.00		
219452	LVGK	Bkn.....	Forest Friend	1,614	1,436	1,642.00	1,434.00		
219131	LTKF	Bkn.....	Forest Pride	1,600	1,424	1,627.00	1,424.00		
86230	KLND	Bgn.....	Geneva	495	451	524.00	447.00		
216878	LMTH	Sch.....	George [illegible]	866	757	885.00	775.00		
213770	LFGV	Shp.....	GOLDEN GATE	2,332	2,161	2,385.00	2,167.00		
220731	MBRP	*Sch.....	Griffon	2,259	2,149	2,287.00	2,149.00		
96614	KRQO	Sch.....	H. K. Hall	1,237	1,105				
218433	LRTQ	†Sch.....	Hermitage	2,111	1,652	2,958.25	1,684.17		
210962	LNGK	Sch.....	Irene S. Wilkinson	818	708	866.00	730.00		
215063	LGVD	Shp.....	*James Rolph*	2,108	1,927	2,164.00	1,917.00		
77417	KQBG	Shp.....	JOHN ENA	2,842	2,700	2,890.00	2,592.00		
77572	KSHD	Bkn.....	John C. Meyer	932	794	997.00	848.00		
216901	LMVD	Sch.....	John W. Wells	2,527	2,374	2,559.00	2,352.00		
215029	LHVT	Sch.....	Levi W. Ostrander	1,638	1,501	1,711.31	1,540.74		
141661	KQFW	Sch.....	Ludlow	762	643	796.00	654.00		
216188	LKNF	Sch.....	Marie De Ronde	2,376	2,181	2,474.30	1,885.13		
218534	LSBP	Bkn.....	Ralph	1,396	1,224	1,424.00	1,221.00		
216507	LMBF	Sch.....	Rose Mahony	2,051	1,933	2,116.00	1,990.00		
116145	KQMR	Bkn.....	S. G. Wilder	604	557	642.00	541.00		
200955	KTDJ	*Sch.....	†S. O. Co. No. 05	4,212	3,708	4,238.28	3,688.93		
117099	KRHV	Sch.....	Sophie Christenson	675	570	701.00	584.00		
215603	LHVG	Shp.....	Tonawanda	1,745	1,642	1,780.00	1,620.00		
215808	LHGQ	Shp.....	William T. Lewis	2,156	1,964	2,182.00	1,985.00		

STEAM AND MOTOR VESSELS.

215979	LJQM	St. s.....	A. C. BEDFORD	10,614	7,874			10,738.93	8,151.47
220873	MOBR	St. s.....	A. L. KENT	6,213	4,676	7,047.00	5,030.00		
219477	LVHN	St. s.....	ABERCOS	6,076	3,729			6,194.78	4,527.54
217063	LNHK	St. s.....	Aberdeen	2,917	1,708	3,031.03	1,827.53		
218786	LSNG	St. s.....	ABLANSET	3,543	2,174	3,038.87	2,581.56	3,693.74	2,478.22
218801	LSPD	St. s.....	ABRAHAM LINCOLN	8,289	6,176	8,973.40	6,557.00		
217381	LPGJ	St. s.....	ABRON	1,870	3,049	5,690.58	4,067.53		
215980	LJQR	St. s.....	ABSAROKA	5,041	4,027	6,255.08	4,139.33		
216513	LMBJ	St. s.....	ABSECON	3,372	1,920	3,715.50	2,157.59		
214173	LGCM	St. s.....	ACME	6,920	4,333	7,405.00	5,160.00	7,038.56	5,065.62
217700	LQGH	St. s.....	Aculeo	2,594	1,523	2,655.00	1,745.00		
217075	LNHW	Ga. s.....	Admiral Mayo	1,934	1,608	1,905.95	1,601.47		
107423	KNSQ	St. s.....	ADMIRAL SCHLEY	2,101	1,330	2,370.31	1,652.06		
203123	LFRV	St. s.....	ADMIRAL SEBREE	2,446	1,800	2,473.22	1,800.90		
216030	LMQN	Ga. s.....	Admiral Sims	1,929	1,612	1,960.53	1,602.25		
210948	LCTQ	St. s.....	ADMIRAL WAINWRIGHT	1,783	1,256	1,855.00	1,262.00		
220087	LWPK	St. s.....	ADRIA	3,132	1,902	3,249.00	2,134.00	3,239.00	2,276.00
106145	KBDJ	St. s.....	*Advance*	2,458	1,481	2,947.05	2,113.25		

† Steel.

LIST OF VESSELS OF THE UNITED STATES MEASURED UNDER PANAMA AND SUEZ CANAL RULES—Continued.

STEAM AND MOTOR VESSELS—Continued.

Official No.	Signal letters.	Rig.	Name of vessel.	United States certificate.		Panama Canal certificate.		Suez Canal certificate.	
				Gross tonnage.	Net tonnage.	Gross tonnage.	Net tonnage.	Gross tonnage.	Net tonnage.
217721	LQHF	St.s.	Adway	2,537	1,529	2,673.00	1,707.00		
218681	LSGP	St.s.	AFEL	5,753	3,562	6,105.52	4,355.00		
219225	LTQG	St.s.	AFOUNDRIA	5,590	3,453	6,130.60	4,380.00		
217577	LPVD	St.s.	Afranla	2,594	1,523	2,655.00	1,745.00		
217578	LPVF	St.s.	Agarista	2,594	1,523	2,655.00	1,745.00		
216996	LNDF	St.s.	AGAWAM	3,282	1,958			3,663.74	2,478.22
220174	LWRJ	St.s.	Agron	3,157	1,899	3,273.00	1,899.00	3,263.00	2,296.00
221354	MCVD	St.s.	AGWIBAY	7,982	4,938	9,776.18	7,084.76	9,676.92	7,391.53
217184	LNQR	St.s.	AGWIDALE	5,080	3,678	5,527.00	4,138.00		
221241	MCSJ	St.s.	AGWIHAVRE	8,862	5,522	9,325.00	6,291.00		
221002	MCJP	St.s.	AGWILAKE	8,013	5,021	9,801.96	7,138.01	9,702.71	7,432.80
220910	MCFK	St.s.	AGWIMARS	6,771	4,143	7,851.00	5,552.00	7,412.00	5,595.00
221012	MDFH	St.s.	AGWIMEX	8,862	5,522	9,325.00	6,291.00		
220366	MBCS	St.s.	AGWIMOON	6,784	4,207	7,834.50	5,337.00		
221491	MBDL	St.s.	AGWIPOND	8,024	5,029	9,810.48	7,051.90	9,709.75	7,368.63
220908	MCFH	St.s.	AGWISEA	8,013	5,021	10,108.28	7,349.70	10,009.03	7,662.58
221170	MCQP	St.s.	AGWISMITH	10,398	8,058	10,775.60	8,291.64	10,761.90	8,521.44
217530	LPSC	St.s.	AGWISTAR	5,229	3,893	5,223.00	4,203.00	5,228.60	3,974.83
221092	MCNB	St.s.	AGWISTONE	10,398	8,058	10,775.60	8,291.64	10,707.37	8,160.16
220208	LWVK	St.s.	AGWISUN	6,784	4,207	7,834.50	5,337.00		
220911	MCFL	St.s.	AGWIWORLD	6,771	4,143	7,506.42	5,140.94	7,118.41	5,316.68
217097	LQGC	St.s.	Ahala	2,594	1,523	2,655.00	1,745.00		
217261	LNVT	St.s.	Aikon	2,537	1,501	2,610.00	1,620.00		
217355	LPFG	St.s.	Ainwell	2,573	1,507	2,649.00	1,572.00		
220981	MCHS	St.s.	AISNE	7,555	3,908	8,406.00	5,212.00		
205055		St.s.	AJAX	175	71	119.00	80.00		
221027	MCKF	St.s.	ALA	5,976	3,700	6,529.00	4,712.00		
130907	KQRJ	St.s.	ALABAMA	2,301	2,173	2,642.54	1,861.61		
217227	LNTB	St.s.	Alabat	2,545	853	2,676.14	999.04	2,675.14	1,851.52
221109	MCNL	St.s.	ALADDIN	6,882	4,223	7,407.64	5,010.95	7,276.74	5,291.33
218901	LSTW	St.s.	ALAMEDA	7,253	5,348	7,679.07	5,609.00	7,372.71	5,795.34
217244	LNVB	St.s.	ALAMOSA	3,545	2,179	3,958.98	2,595.61	3,663.74	2,478.22
216889	LMTQ	St.s.	Alanthus	2,551	1,528	2,649.00	1,691.00		
216930	LMWK	St.s.	Alapaha	2,573	1,515	2,638.20	1,724.96		
107736	KRNV	St.s.	ALASKAN	8,017	5,522	9,250.00	6,816.00		
221038	MCKP	St.s.	ALBERT E. WATTS	7,137	5,111	7,921.69	5,603.00	7,421.00	5,619.00
217698	LQGD	St.s.	Alcis	2,594	1,523	2,655.00	1,745.00		
217243	LNTW	St.s.	ALCONA	3,545	2,179	3,958.98	2,628.00	3,663.74	2,478.22
217699	LQGF	St.s.	Alector	2,594	1,523	2,655.00	1,745.00		
217537	LPSM	St.s.	ALEDO	4,768	2,970	5,208.76	3,738.53		
217432	LPKF	St.s.	Alfalkey	2,383	1,419	2,675.69	1,723.87		
220518	MBHP	St.s.	ALGIC	5,496	3,373	6,529.11	4,712.00	6,075.42	4,444.00
220815	MBVQ	St.s.	ALGONQUIN	7,229	4,475			7,404.11	5,465.48
216610	LMFS	St.s.	ALLENTOWN	4,908	2,944	5,157.05	3,351.08		
106443	KDNC	St.s.	*Alliance*	3,150	1,897	4,120.01	2,670.00		
217581	LPVJ	St.s.	ALLIES	3,658	2,250	3,958.98	2,595.61	3,663.74	2,478.22
216557	LMCS	St.s.	ALLOWAY	6,113	4,383	6,576.00	4,886.00		
212017	LDJS	St.s.	ALVARADO	6,637	4,111	2,122.00	1,504.00		
218259	LRNQ	St.s.	AMBRIDGE	1,994	1,400	6,843.00	4,676.00	6,753.24	4,901.15
219458	LVQQ	St.s.	AMCROSS	5,980	3,713	6,527.98	4,657.00		
107591	KQJN	St.s.	AMERICAN	5,600	3,545	5,988.00	4,226.00		
221478	MDBG	St.s.	AMERICAN LEGION	13,736	6,137	15,645.00	10,839.00		
219632	LVQS	St.s.	AMERICAN PRESS	5,135	3,127	6,160.82	4,389.00		
211906	LDJF	St.s.	AMOLCO	3,153	1,912	3,230.21	2,121.12		
219007	LTDM	St.s.	ANACONIA	6,517	4,045	6,814.35	4,686.11		
216816	LMSF	St.s.	ANACORTES	4,829	3,625	5,362.09	3,854.81		
177125	KRNT	St.s.	ANCON	9,315	7,174	10,157.00	7,689.00		
223553	LHTC	St.s.	ANDALUSIA	5,509	3,918	5,757.61	3,813.24		
218267	LRDM	St.s.	ANDREA F. LUCKENBACH	10,652	8,063	11,486.87	8,732.80	10,832.83	9,117.99
219251	LTRS	St.s.	ANDREW JACKSON	7,746	4,926	8,973.49	6,694.00		
216612	LMFT	St.s.	ANIWA	6,165	4,615	6,565.00	4,882.00	6,510.00	4,850.00
220105	LWPV	St.s.	ANNA E. MORSE	6,057	3,785			6,115.79	4,503.45
217098	LQWT	St.s.	ANNISTON	3,545	2,179	3,958.98	2,595.61	3,663.74	2,478.22
221202	MCTF	St.s.	ANNISTON CITY	5,686	3,450	7,611.00	5,450.00		
219811	LWDN	St.s.	Anson S. Brooks	2,954	1,813	3,031.00	1,924.00		
217311	LPVD	St.s.	Anthera	2,537	1,519	1,768.00	1,419.00		
219760	LWBP	St.s.	ANTHRACITE BRIDGE	3,283	2,000	3,958.87	2,581.56	3,663.74	2,478.22
219229	LTQM	St.s.	ANTIETAM	6,972	4,293	7,658.25	5,350.04	7,295.32	5,316.00
212035	LFDT	St.s.	ANTILLA	3,668	2,280	3,702.52	2,024.73		
220931	MBFL	St.s.	APUS	6,094	3,816	7,082.00	5,197.00		
215225	LHJP	St.s.	ARCADIA	5,453	3,412	5,646.00	3,720.00		
217596	LPWD	St.s.	ARCHER	7,610	4,872	8,315.00	6,100.00	7,688.98	6,610.35
221089	MCLV	St.s.	ARDEN	5,976	3,700	6,529.11	4,712.00	6,075.00	4,444.00

LIST OF VESSELS OF THE UNITED STATES MEASURED UNDER PANAMA AND SUEZ CANAL RULES—Continued.

STEAM AND MOTOR VESSELS—Continued.

Official No.	Signal letters.	Rig.	Name of vessel.	United States certificate.		Panama Canal certificate.		Suez Canal certificate.	
				Gross tonnage.	Net tonnage.	Gross tonnage.	Net tonnage.	Gross tonnage.	Net tonnage.
217620	LQBM	St. s.	Ardena	2,560	1,540	2,671.00	1,720.00		
212964	LFQN	St. s.	ARDMORE	7,035	4,390	8,612.00	6,457.00		
219622	LVQH	St. s.	ARGON	6,952	4,271	7,617.69	5,304.05	7,254.76	5,270.45
220845	MBWR	St. s.	ARGONNE	7,555	3,908	8,406.79	5,212.00		
220718	MBRL	St. s.	ARGOSY	4,995	3,039	6,203.00	4,308.00	5,682.63	4,068.00
220166	LWRG	St. s.	ARGUS	6,094	3,816	7,082.00	5,167.00		
219798	LWCV	St. s.	ARIO	6,952	4,271	7,617.69	5,304.05	7,254.76	5,270.45
107823	KSQM	St. s.	ARIZONAN	8,533	6,497	9,158.00	6,970.00		
219800	LWDC	St. s.	ARIZPA	5,517	3,392	6,529.11	4,712.00	6,075.42	4,452.00
207300	LFMP	St. s.	ARLINGTON	2,431	1,431	2,479.00	1,506.25		
215054	LHCQ	St. s.	ARMENIA	5,463	3,386	5,851.00	3,853.00		
215315	LHMG	St. s.	ARTEMIS	8,413	5,247	10,861.20	7,939.13	10,576.32	8,033.64
219959	LWKT	St. s.	ARTIGAS	5,161	3,144	6,204.00	4,314.00	5,648.01	4,136.00
217793	LQMB	St. s.	Arundel	2,550	1,507	2,632.28	1,673.71	2,626.27	1,824.64
218787	LSNH	St. s.	ASABETH	3,545	2,174	3,958.87	2,581.56	3,663.74	2,478.22
107848	LKMQ	St. s.	ASBURY PARK	2,060	1,179	2,682.16	1,391.76		
215056	LHCS	St. s.	ASCUTNEY	4,966	3,147				
218586	LSCT	St. s.	ASKAWAKE	6,148	4,617	6,571.00	4,944.00	6,093.00	4,587.00
218449	LRVF	St. s.	Asotin	2,541	1,514	2,636.00	1,676.00	2,636.00	1,816.00
217798	LQMH	St. s.	Aspenhill	2,564	1,493	2,637.00	1,708.00		
218691	LSHB	St. s.	ASQUAM	3,642	2,240	3,958.87	2,581.56	3,663.74	2,478.22
218458	LRVP	St. s.	ASSINIPPI	3,545	2,174	3,958.87	2,581.56	3,663.74	2,478.22
222133	MDPK	St. s.	ASTORIA	3,078	1,921	3,220.82	2,231.55	3,181.47	2,373.61
214492	LQKJ	St. s.	ASTRAL	8,653	5,195	8,913.00	6,233.00	8,593.65	6,283.15
205456		Ga. s.	Athena	94	56	96.01	56.55		
221380	MCVP	St. s.	ATLANTA CITY	5,686	3,450	7,539.00	5,449.00		
219840	LWFF	St. s.	ATLANTIC SUN	6,666	4,044	7,763.49	5,304.00	7,389.51	5,595.00
217438	LPKN	St. s.	AUBURN	6,025	3,361	6,213.72	3,943.84		
219011	LTDQ	St. s.	AUDITOR	5,503	3,383	6,529.11	4,658.00		
213697	LFNR	St. s.	AUSABLE	3,159	1,958	3,580.21	2,501.13	3,528.17	2,606.94
161654	MCTW	St. s.	AVALON	1,985	1,186	2,300.00	1,322.00		
216368	LKSF	St. s.	AVONDALE	5,731	3,511	6,248.81	4,041.57		
218695	LSHG	St. s.	BABBOOSIC	5,970	4,465			6,121.68	4,730.76
218986	LTCQ	Ga. s.	Babinda	3,098	2,483	3,165.00	2,469.00	3,028.80	2,574.89
214090	LGBP	Ga. s.	BACOI	1,696	1,185	1,778.15	1,390.63		
218817	LSPT	St. s.	BAKERSFIELD	5,545	3,458	6,593.00	4,924.00		
212944	LFDW	St. s.	Balboa	615	372	737.00	335.00		
219187	LTNQ	Ga. s.	Balcatta	3,109	2,482	3,172.00	2,468.00	3,172.00	2,597.00
218676	LSGK	St. s.	BALDBUTTE	6,435	4,648	6,974.34	5,013.00	6,614.48	4,965.84
218915	LSVP	St. s.	BALDHILL	6,413	4,600	6,974.34	4,950.98	6,614.48	4,965.84
217021	LNFP	St. s.	Balliett	3,012	1,716	3,092.00	1,866.00		
218165	LRHT	St. s.	BALSAM	4,749	2,972	5,201.69	3,725.50		
216842	LMRW	St. s.	Balsto	2,551	1,528	2,655.00	1,688.00		
218835	LSQH	St. s.	BANNACK	4,844	2,987	5,191.79	3,454.48	5,135.59	3,823.95
212571	LDPR	St. s.	BANTU	4,229	2,655	4,605.50	3,047.00		
217025	LNFT	St. s.	Barrington	2,564	1,493	2,637.00	1,688.00		
219294	LTVR	St. s.	Basswood	426	200	442.00	74.00		
218587		St. s.	BATHALUM	426	200	442.27	74.34		
218588	MBFS	St. s.	BATHGATE	426	200	442.27	74.34		
212880	LDWS	St. s.	BATON ROUGE	4,973	3,004	5,223.76	3,720.10	5,223.76	3,838.71
218908	LSVF	St. s.	BATTLEBORO	426	200	442.27	74.34		
219261	LTSG	St. s.	BAVINGTON	5,539	3,396	6,529.11	4,658.00		
218454	LRVJ	St. s.	BAY HEAD	3,257	1,978	3,958.87	2,581.56	3,663.74	2,478.22
219142	LTKQ	St. s.	BAYMEAD	426	200	442.00	74.00		
219723	LVWG	St. s.	BAYPORT	426	200	442.27	74.34		
212841	LDWT	St. s.	BAYWAY	5,083	3,051	5,251.47	3,713.32	5,251.47	3,868.41
219141	LTKP	St. s.	BEACHHAVEN	426	200	442.00	74.00		
219550	LVMQ	St. s.	BEARPORT	6,076	3,729	6,611.00	4,705.00	6,194.78	4,527.54
214848	LQTD	St. s.	BEATRICE	3,450	2,188	3,724.46	2,613.14		
217141	LNMK	St. s.	Belding	2,573	1,507	2,649.00	1,572.00		
218500	LRWS	St. s.	BELFORT	6,629	4,122	7,285.00	5,266.00	6,571.73	4,899.72
217178	LNQH	St. s.	Belgrade	2,551	1,528	2,657.00	1,670.00		
217132	LNMD	St. s.	Bell Brook	2,922	1,724	2,994.00	1,906.00		
218700	LSHN	St. s.	BELLBUCKLE	6,831	4,259	7,285.70	5,256.00	6,751.73	4,899.72
218988	LTCS	St. s.	BELLEMINA	6,085	3,751	6,841.35	4,686.13	6,751.73	4,948.23
219139	LTKN	St. s.	BELLEPLINE	6,049	3,767	6,841.35	4,816.00	6,751.73	4,948.23
219138	LTKM	St. s.	BELLEROSE	6,517	4,045	6,841.35	4,686.13	6,751.73	4,948.23
219274	LTSV	St. s.	BELLFLOWER	6,085	3,751	6,841.35	4,816.00	6,755.46	4,951.77
219006	LTDK	St. s.	BELLHAVEN	6,517	4,045	6,841.35	4,686.13	6,751.73	4,948.23
217150	LNMP	St. s.	BELLINGHAM	4,837	3,621	5,380.98	3,860.49		
216894	LMVB	St. s.	Beloit	2,531	1,502	2,636.45	1,702.22		
215002	LHBN	St. s.	BENJAMIN BREWSTER	5,950	3,677	6,177.00	4,241.00	5,579.00	3,370.00
218496	LRWP	St. s.	BENONI	6,330	3,959	6,731.00	4,863.00		

LIST OF VESSELS OF THE UNITED STATES MEASURED UNDER PANAMA AND SUEZ CANAL RULES—Continued.

STEAM AND MOTOR VESSELS—Continued.

Official No.	Signal letters.	Rig.	Name of vessel.	United States certificate.		Panama Canal certificate.		Suez Canal certificate.	
				Gross tonnage.	Net tonnage.	Gross tonnage.	Net tonnage.	Gross tonnage.	Net tonnage.
219448	LVGH	Ga.s....	BENOWA	3,093	2,485			3,159.00	2,581.00
219036	LTFN	St.s....	BENSALEM	5,513	3,389	6,529.00	4,658.00		
217358	LPFK	St.s....	Benzonia	2,573	1,507	2,649.00	1,572.00		
218155	LRHM	St.s....	BESSEMER	4,923	3,459	5,113.26	3,437.00		
221032	MCKJ	St.s....	BESSEMER CITY	5,686	3,450	7,611.00	5,450.00		
219395	LVCR	St.s....	BETHELRIDGE	7,366	4,504	8,017.98	5,394.05	7,634.14	5,430.49
218237	LRMD	St.s....	BETHLEHEM BRIDGE	3,545	2,179	3,958.98	2,695.61	3,663.74	2,478.22
219174	LTMV	St.s....	BETHNOR	3,482	2,112	3,795.17	2,657.00		
221913	MDKN	St.s....	BETHORE	14,899	9,615	15,476.43	11,102.17	15,289.00	11,621.56
218707	LSHT	St.s....	BETSY BELL	6,059	3,752	6,060.00	4,790.00	6,111.62	4,499.79
219637	LVRD	St.s....	BETTERTON	7,366	4,504	8,017.98	5,394.05	7,634.14	5,430.49
220716	MBRJ	St.s....	BIBBCO	5,543	3,407	6,160.82	4,433.00	5,682.63	4,068.00
220637	MBNH	St.s....	BIDWELL	7,641	4,678	8,051.36	5,372.68	7,947.86	5,728.53
218905	LSVB	St.s....	BIRD CITY	5,562	3,434	6,105.52	4,355.00		
221700	MDGN	St.s....	BIRKENHEAD	6,960	4,297	7,502.00	4,982.00	7,400.90	5,241.96
220160	LWRC	St.s....	BIRMINGHAM CITY	6,032	3,715	6,841.00	4,686.00		
218136	LRHB	St.s....	BLAIR	4,971	3,070	6,131.09	4,232.98	5,584.86	3,875.98
218285	LRPC	St.s....	BLAKELEY	2,889	1,731	3,027.00	1,794.00	3,028.00	1,978.00
219712	LVTQ	St.s....	BLUE TRIANGLE	5,620	3,452	6,209.00	4,317.00	5,682.64	3,961.31
217296	LPBQ	St.s....	Bobring	2,457	1,474	2,571.09	1,531.17		
217572	LPVB	St.s....	Bockonoll	2,455	1,459	2,575.00	1,469.00		
219351	LVBR	St.s....	BOGOTA	2,627	1,622	2,866.00	1,928.00	2,713.00	1,622.00
221408	MCWF	St.s....	BOHEMIAN CLUB	6,882	4,255			7,121.92	4,999.25
216847	LMSG	St.s....	[illegible]	2,542	1,532	2,660.07	1,711.61		
220681	MBQH	St.s....	BONNIE BROOK	5,976	3,700	6,529.11	4,712.00	6,072.42	4,441.00
218271	LRNP	St.s....	[illegible]	2,458	1,453	2,559.00	1,463.00		
219685	LVSW	Ga.s....	[illegible]	3,099	2,457	3,164.00	2,443.00	3,164.00	2,574.00
215929	LJPC	St.s....	BOSTON	2,557	1,538	2,611.84	1,656.44		
218453	LRVH	St.s....	BOSTON BRIDGE	3,257	1,978	3,958.87	2,581.56	3,663.74	2,478.22
217951	LQVK	St.s....	Bosworth	2,509	1,483	2,626.33	1,643.60		
217233	LNTJ	St.s....	Bottineau	2,533	1,512	2,642.37	1,704.19		
216819	LMQS	St.s....	Boulton	2,584	1,559	2,696.34	1,746.61		
218059	LRDB	St.s....	BOUND BROOK	3,283	2,000	3,958.98	2,595.01	3,663.74	2,478.22
217795	LQMG	St.s....	Boxbutte	2,564	1,493	2,637.00	1,708.00		
216944	LMWR	St.s....	Boxley	2,532	1,497	2,605.00	1,616.00		
217796	LQMF	St.s....	Boykin	2,564	1,493	2,637.00	1,493.00		
219687	LVTC	St.s....	Boynton	2,564	1,493	2,637.00	1,708.00		
217769	LQKG	St.s....	BRADDOCK	6,629	4,122	7,284.70	5,207.00	6,751.73	4,899.72
213126	LFGT	St.s....	BRADFORD	6,445	4,033	7,318.00	5,287.00		
217732	LQHT	St.s....	Braeburn	2,922	1,724	2,994.00	1,906.00		
214444	LGJK	Ga.s....	BRAMMELL POINT	3,262	2,002	3,478.29	2,364.19		
207301	LFMQ	St.s....	BRANDON	2,431	1,431	2,479.60	1,506.25		
217210	LNSF	St.s....	BRANDYWINE	4,969	3,450	5,157.05	3,410.01		
218234	LRKW	St.s....	BRASHER	3,256	1,982	3,958.98	2,628.00	3,663.74	2,478.22
219062	LTGS	St.s....	BRAVE COEUR	6,458	4,710	6,930.00	5,178.00		
218309	LRPM	St.s....	Braxton	2,922	1,724	2,994.00	1,906.00		
216182	LKMQ	St.s....	BREMERTON	4,927	3,040	5,360.96	3,812.30		
219714	LSJC	St.s....	Brentwood	2,922	1,724	2,994.00	1,906.00		
219316	LVQC	St.s....	BRIDGETOWN	2,559	1,586			2,655.72	1,565.61
212601	LDQV	St.s....	BRINDILLA	4,224	2,582	4,257.97	2,974.10		
213859	LFRQ	St.s....	BRISTOL	3,971	2,411	4,210.68	2,695.53		
215988	LJQT	St.s....	BROAD ARROW	7,796	4,760	9,933.00	7,075.00		
216943	LMWQ	St.s....	Bromela	2,959	1,746	3,088.00	1,877.00		
217027	LNFV	St.s....	Brompton	2,940	1,733	3,067.39	1,804.00		
217201	LNRP	St.s....	Broncho	2,940	1,760	3,075.23	1,892.44		
217208	LPBS	St.s....	Brookdale	2,935	1,730	3,066.15	1,841.49		
219998	LWMJ	St.s....	Brookline	5,527	3,965	6,576	4,852	6,129.11	4,653.58
218105	LRGD	St.s....	Brookside	2,945	1,729	3,092.00	1,875.00	3,092.00	2,083.00
218941	LSWH	St.s....	Brookwoos	2,920	1,738			3,063.00	2,013.00
220735	MBRV	St.s....	BRUSH	5,115	3,124	6,201.00	4,332.00	5,682.00	4,068.00
218821	LSQB	St.s....	BUFFALO BRIDGE	3,315	2,017	3,958.87	2,581.56	3,663.74	2,478.22
210036	LNGH	St.s....	Buhisan	2,573	1,515	2,676.00	1,722.00		
218359	LRSM	St.s....	BURNWELL	5,771	3,595	6,202.70	4,116.07		
217740	LQJF	St.s....	Bushong	2,848	1,683	2,970.00	1,856.00		
218119	LRGP	St.s....	Bushrod	2,848	1,683	2,970.00	1,856.00		
218118	LRGN	St.s....	Butte	2,848	1,683	2,970.00	1,856.00		
213834	LFRK	St.s....	BYLAYL	3,289	1,980	3,649.51	2,189.94		
212628	LDRS	St.s....	C. A. CANFIELD	6,156	3,898	6,344.54	4,177.53		
217676	LQFH	St.s....	CABRILLE	5,030	3,690	5,496.85	3,732.51	5,441.75	4,123.00
217588	LPVR	St.s....	CABEGON	6,107	3,755	6,529.11	4,011.22	5,075.42	4,452.38
217262	LMVW	St.s....	Cabeza	2,564	1,493	2,637.00	1,688.00		
217364	LPFQ	St.s....	Cabura	2,564	1,493	2,637.00	1,588.00		
212852	LDWK	St.s....	CACIQUE	6,284	4,518	6,652.00	4,913.00		

LIST OF VESSELS OF THE UNITED STATES MEASURED UNDER PANAMA AND SUEZ CANAL RULES—Continued.

STEAM AND MOTOR VESSELS—Continued.

Official No.	Signal letters.	Rig.	Name of vessel.	United States certificate.		Panama Canal certificate.		Suez Canal certificate.	
				Gross tonnage.	Net tonnage.	Gross tonnage.	Net tonnage.	Gross tonnage.	Net tonnage.
212945	LFBT	St.s.	CADDO	6,223	3,877	6,437.00	4,442.00	6,428.68	4,784.74
216804	LMQF	St.s.	CALAVERAS	2,379	1,447	2,510.00	1,575.00		
217079	LNJC	St.s.	CALICOROCK	2,379	1,447	2,510.00	1,575.00		
222054	MDNF	Ga.s.	CALIFORNIAN	7,899	4,927	8,567.00	6,020.00		
218455	LRVK	St.s.	CALNO	3,283	2,000	3,958.87	2,581.56	3,663.74	2,478.22
212642	LDSF	St.s.	CALORIA	4,095	2,543	4,953.04	3,361.26		
217970	LQWB	St.s.	CALVERT	4,071	2,514	4,397.86	3,058.63	4,353.69	3,179.07
212919	LFDK	St.s.	CAMAGUEY	3,671	2,359	3,910.69	2,719.90		
220778	MBTF	St.s.	CAMBRAI	7,555	3,908			7,954.00	4,755.00
218634	LSFP	St.s.	CAMBRIDGE	3,283	2,000	3,958.87	2,581.56	3,663.74	2,478.22
220909	MCFJ	St.s.	CAMDEN	6,870	4,952	7,149.92	5,149.00		
216864	LMSP	St.s.	CANIBAS	6,698	4,950	7,308.83	5,288.66		
216095	LJVS	St.s.	CANOGA	5,575	4,154	6,257.11	4,473.31		
218689	LSGV	St.s.	CANSUMSET	5,996	4,465			6,053.08	4,579.86
220643	MBNQ	St.s.	CANTIGNY	7,555	3,908			7,950.45	4,750.00
162610	LJGR	St.s.	Caoba	683	386	696.00	393.00		
216327	LKRG	St.s.	CAPE HENRY	4,628	2,832	5,148	3,523.00	5,067.32	3,718.14
217115	LNKJ	St.s.	CAPE MAY	6,847	4,280	7,072.28	4,049.23	6,923.16	5,036.09
216466	LKWD	St.s.	CAPE ROMAIN	4,695	2,880	5,142.00	3,568.00	5,052.62	3,741.57
219904	LWHS	St.s.	CAPILLO	5,135	3,127	6,160.82	4,389.00	5,648.01	4,136.00
220257	LWTM	St.s.	CAPULIN	5,543	3,407	6,160.82	4,433.00		
220186	LWRS	St.s.	CARDONIA	5,144	3,106	6,160.82	4,426.00		
220552	MBJL	St.s.	CARENCO	5,543	3,407	6,160.82	4,433.00	5,682.63	4,068.00
212893	LFOM	St.s.	CAROLINIAN	4,170	2,707	4,642.00	3,518.00		
210278	LOMN	St.s.	CAROLYN	3,219	2,399	3,462.00	2,384.00		
220598	MBKS	St.s.	CARPLAKA	5,104	3,113	6,160.82	4,433.00	5,682.63	4,068.00
220597	MBKR	St.s.	CARRABULLE	5,030	3,105	6,160.82	4,443.00	5,682.63	4,068.00
218102	LRGB	St.s.	CASCADE	4,839	3,635	5,376.00	3,883.00		
215555	LHTF	St.s.	CASCO	6,022	3,761	6,022.69	3,761.22		
219292	LTVP	St.s.	CASEY	5,017	3,094	6,130.60	4,380.00		
213590	KWTB	St.y.	CASIANA	1,227	551	1,196.80	477.27	4,685.72	3,237.10
218655	LSFW	St.s.	CASPER	5,753	3,562	6,105.52	4,355.00		
220574	MBKD	St.s.	CASSIMIR	5,543	3,407	6,160.82	4,433.00	5,682.63	4,068.00
220630	MBNC	St.s.	CASTANA	5,030	3,105	6,160.82	4,433.00	5,682.63	4,068.00
220629	MBLW	St.s.	CATAHOULA	5,543	3,407	6,160.82	4,433.00	5,682.63	4,068.00
116972	KQOJ	St.s.	CASTLE LODGE	2,896	1,780	2,986.00	2,091.00		
217440	LPKR	St.s.	CASTLE POINT	3,260	1,951	3,515.80	2,154.00		
217860	LQRC	St.s.	CASTLE TOWN	3,328	1,987	3,552.73	2,173.30		
217590	LPVT	St.s.	CASTLE WOOD	3,304	1,971	3,515.80	2,152.10		
221907	MDKH	St.s.	CATHAY	7,033	4,321			7,065.83	5,200.21
216216	LKNW	St.s.	Catherine D	2,224	1,624	2,399.47	1,808.51		
219196	LTPC	St.s.	CATHLAMET	5,869	3,635	6,755.00	4,838.00		
219956	LWKQ	St.s.	CATHWOOD	7,072	4,360	7,642.00	4,360.00	7,354.48	5,374.89
214559	LQMN	St.s.	CAUTO	3,820	2,316	3,999.65	3,595.67		
217279	LNWR	St.s.	Cawker	2,551	1,528	2,660.00	1,692.00		
220781	MBJT	St.s.	CAYUGA	2,309	1,440	2,646.00	1,618.00	2,430.00	1,493.00
220259	LWTP	St.s.	CECIL COUNTY	7,641	4,678	8,097.00	5,400.00	7,909.48	5,692.07
220762	MBSP	St.s.	CEDARHURST	5,030	3,105	6,160.82	4,433.00	5,682.00	4,068.00
221479	MDBH	St.s.	CELESTIAL	7,030	4,351	7,579.00	5,527.00	7,064.01	5,217.15
218283	LTVH	St.s.	CENTAURUS	5,643	3,481			6,234.56	4,571.83
221144	MCPS	St.s.	CERRO AZUL	8,876	5,540	9,336.24	6,414.00	9,235.00	6,791.00
221129	MOPH	St.s.	CERRO EBANO	8,880	5,543	9,336.24	6,414.00	9,235.00	6,791.00
217803	LQMS	St.s.	CERRO GARDO	2,347	1,420	2,472.00	1,552.00		
219330	LVBC	Ga.s.	Cethana	2,341	1,777	2,414.00	1,742.00		
219331	LVBH	Ga.s.	Challamba	2,400	1,791	2,504.00	1,787.00	2,472.00	1,935.00
218076	LRFB	St.s.	CHANTIER	2,323	1,394	2,472.00	1,525.00		
219958	LWKS	St.s.	CHAPPAQUA	4,755	2,912	5,193.31	3,663.63	5,137.30	3,825.77
214817	LQSQ	Ga.s.	CHARLES BRALEY	3,253	2,029	3,382.45	2,328.12		
212716	LDVF	St.s.	CHARLES E. HARWOOD	2,990	1,738	3,109.42	2,116.02		
220711	MBRG	St.s.	CHARLES H. CRAMP	6,220	3,812	6,755.00	4,750.00		
217253	LNVK	St.s.	CHARLOT	3,286	2,003	3,958.98	2,595.61	3,663.74	2,478.22
212853	LDQB	St.s.	CHARLTON HALL	5,631	4,123	5,714.00	4,161.00		
220808	MBVJ	St.s.	CHATEAU THIERRY	7,555	3,908	6,529.11	4,712.00	7,954.00	4,755.00
217996	LQWR	St.s.	CHATTANOOGA	3,545	2,179	3,958.98	2,595.61	3,663.74	2,478.22
221643	MDFN	St.s.	CHATTANOOGA CITY	5,686	3,450	7,611.00	5,450.00		
220866	MCBQ	St.s.	CHAUMONT	7,555	3,908	8,406.79	5,212.00	7,954.00	4,755.00
216589	LMFD	St.s.	CHEBAULIP	4,839	3,588	5,372.14	3,855.26		
219022	LTFC	St.s.	CHEPADOA	6,035	4,475	6,577.00	4,944.00	6,099.00	4,577.00
216828	LMRF	St.s.	Cheron	2,543	1,502	2,652.02	1,689.62		
220397	MBDQ	St.s.	CHESTER KIWANIS	5,502	3,393	6,527.98	4,713.00		
215878	LJMK	St.s.	CHESTER SUN	6,669	4,091	7,538.14	5,098.00		
219407	LVDK	St.s.	CHESTER VALLEY	5,590	3,453	6,130.60	4,380.00		
215976	LJQG	St.s.	CHESTNUT HILL	4,935	2,970	5,153.48	3,478.04		

LIST OF VESSELS OF THE UNITED STATES MEASURED UNDER PANAMA AND SUEZ CANAL RULES—Continued.

STEAM AND MOTOR VESSELS—Continued.

Official No.	Signal letters.	Rig.	Name of vessel.	United States certificate.		Panama Canal certificate.		Suez Canal certificate.	
				Gross tonnage.	Net tonnage.	Gross tonnage.	Net tonnage.	Gross tonnage.	Net tonnage.
217623	LQBR	St.s.	CHETOPA	3,545	2,179	3,958.98	2,595.61	3,663.74	2,478.22
217486	LPQC	St.s.	CHICAGO BRIDGE	3,289	2,004	3,958.98	2,595.61	3,663.74	2,478.22
219116	LTJP	St.s.	CHICKASAW	4,998	3,023	6,130.60	4,380.00		
219875	LWHC	St.s.	CHICKASAW CITY	6,081	3,789	6,841.00	4,686.00		
219783	MWCM	St.s.	CHICKAMAUGA	3,853	2,376	4,173.67	2,865.41	3,879.47	2,783.82
219208	LTPQ	St.s.	CHICOMIC	6,032	4,457	6,577.00	4,099.00	6,099.00	4,563.00
220680	MBQG	St.s.	CHINA ARROW	8,403	5,228	10,083.69	7,387.67	9,983.94	7,818.95
212892	LFCK	St.s.	CHINCHA	6,371	3,952	6,429.00	4,024.00		
218149	LRHJ	St.s.	CHIPCHUNG	6,163	4,630	6,566.00	4,884.00	6,083.06	4,607.87
215978	LJQK	Ga.s.	Chiquimula	706	529	716.32	529.78		
219268	LTSP	St.s.	CIRCINUS	5,748	3,550			6,220.13	4,568.57
219600	LVPN	St.s.	CITY OF ALAMEDA	7,044	4,351	7,614.00	5,326.00	7,311.27	5,333.84
219571	LVNF	St.s.	CITY OF ALMA	5,530	3,401	6,529.00	4,737.00		
219259	LTSD	St.s.	CITY OF ALTON	5,590	3,453	6,130.60	4,380.00		
219539	LVMB	St.s.	CITY OF BERKELEY	6,039	3,740	6,524.00	4,741.00	6,055.06	4,500.75
218682	LSGQ	St.s.	CITY OF FAIRBURY	5,753	3,562	6,105.52	4,355.00		
219614	LVPW	St.s.	CITY OF FLINT	4,903	3,033	6,130.60	4,380.00		
220564	MBJT	St.s.	CITY OF FREEPORT	4,469	2,628	4,613.70	3,017.39	4,569.69	3,311.97
215456	LHQT	St.s.	CITY OF HONOLULU	10,688	6,240	12,641.13	8,559.37	12,020.56	8,220.24
219745	LVWQ	St.s.	CITY OF JOLIET	6,501	4,016	7,316.00	5,130.00		
215453	LHQP	St.s.	CITY OF LOS ANGELES	12,642	6,992	15,041.14	9,569.30	14,408.84	9,490.47
219515	LVKG	St.s.	CITY OF OMAHA	6,527	4,049	7,316.00	5,192.00	6,686.62	4,927.00
125664	JSWK	St.s.	*City of Para*	3,404	2,162	3,739.00	2,459.00		
125979	JVRN	St.s.	*City of Puebla*	2,980	1,869	3,302.80	2,317.80		
220027	LWNJ	St.s.	CITY OF RENO	7,004	4,349	7,484.00	5,217.00	7,134.48	5,111.34
126635	KHLJ	St.s.	*City of Seattle*	1,957	1,143	2,153.00	1,514.00		
219606	LVPS	St.s.	CITY OF SHERMAN	5,401	3,364	6,530.00	4,708.00		
218545	LSBR	St.s.	CITY OF SPOKANE	6,427	4,845	6,932.00	5,117.00	6,467.00	4,930.00
219396	LVCS	St.s.	CITY OF ST. JOSEPH	5,590	3,453	6,130.60	4,380.00		
218258	LRNF	St.s.	CLAIRTON	6,631	4,111	7,286.22	5,197.03	6,753.24	4,901.15
213833	LFRJ	St.s.	CLARE	3,372	2,139	3,624.78	2,645.23		
215907	LJNP	St.s.	Claremont	1,291	712	1,569.00	819.00		
218946	LSWP	St.s.	CLARK MILLS	3,283	2,000	3,958.87	2,581.56	3,663.74	2,478.22
219284	LTVJ	St.s.	CLAUSEUS	5,643	3,481	6,581.00	4,741.00	6,226.78	4,563.05
219184	LTNK	St.s.	CLAVARACK	5,590	3,453	6,130.60	4,380.00		
219686	LVTB	St.s.	CLEARWATER	5,112	3,133	6,130.00	4,380.00	5,652.28	4,140.16
219689	LVTD	St.s.	CLEMENCE G. MORSE	6,061	3,759	6,570.28	4,853.00	6,115.79	4,503.45
220733	MBRS	St.s.	CLEMENT SMITH	7,506	4,612	8,051.36	5,408.48	7,947.86	5,728.53
219357	LVCF	St.s.	CLIFFWOOD	5,104	3,127	6,130.60	4,380.00		
218749	LSKQ	St.s.	Clio	2,475	1,466	2,580.00	1,487.00		
219065	LTHB	St.s.	Clodia	2,459	1,447	2,562.00	1,474.00		
219633	LVQT	St.s.	CLONTARF	4,969	3,037	6,130.60	4,380.00	5,652.28	4,140.16
219226	LTQH	St.s.	COAHOMA COUNTY	5,590	3,453	6,130.60	4,380.00		
212911	LFCW	St.s.	COALINGA	7,387	4,695	8,108.00	5,877.00		
207187	LBJH	St.s.	COASTWISE	4,015	2,444	4,186.70	2,832.80		
219030	LTFG	St.s.	COCKAPONSET	5,995	4,443	6,563.00	4,839.00	6,095.33	4,590.48
216983	LNCJ	St.s.	Coconino	3,013	1,713	3,100.00	1,875.00		
220608	MBLF	St.s.	CODY	5,104	3,113	6,160.52	4,433.00	5,682.63	4,068.00
219482	LVHR	St.s.	COELLEDA	5,590	3,453	6,130.60	4,380.00		
219481	LVHQ	St.s.	COEUR D'ALENE	5,104	3,128	6,130.60	4,380.00		
217211	LNSQ	St.s.	COHASSET	5,268	3,268	6,203.58	4,440.46		
217254	LNVM	St.s.	COKATO	3,545	2,179	3,958.98	2,595.61	3,663.74	2,478.22
219293	LTVQ	St.s.	COLDBROOK	5,112	3,133	6,130.60	4,380.00		
219547	LVMN	St.s.	COLD HARBOR	5,086	3,110	6,167.00	4,313.00		
218518	LSBJ	St.s.	COLD SPRING	6,207	3,870	6,565.51	4,765.27		
219615	LVQB	St.s.	COLDWATER	5,590	3,453	6,130.60	4,380.00		
218951	LSWT	St.s.	Colfax	2,583	1,526	2,659.00	1,742.00		
219546	LVMK	St.s.	COLLAMER	5,112	3,133	6,130.60	4,380.00		
219778	LWCJ	St.s.	COLLINGSWORTH	5,101	3,125	6,130.42	4,380.00	5,652.10	4,139.99
217167	LNPR	St.s.	Coloma	2,526	1,500	2,635.88	1,694.76		
214660	LFSP	St.s.	COLOMBIA	5,643	3,448	6,015.00	4,281.00		
92936	KPBW	St.s.	COLON	5,670	3,513	5,865.83	4,231.56		
219612	LSDM	St.s.	COLORADO SPRINGS	7,003	5,485	7,491.00	5,722.00	7,020.00	5,619.00
219830	LWFN	St.s.	COLTHRAPS	5,620	3,452	6,160.82	4,389.00	5,648.01	4,136.00
210291	LCMQ	St.s.	COLUMBIA	1,923	1,188	2,174.10	1,397.61		
212719	LDVH	St.s.	COLUMBIA	8,255	4,184	10,868.00	6,485.00		
212859	LDWH	St.s.	COLUSA	5,873	3,636	6,639.34	4,780.64		
219805	LWDK	St.s.	COMMACK	5,620	3,452	6,160.82	4,389.00	5,648.01	4,136.00
213407	LFKS	St.s.	COMMUNIPAW	3,732	2,203	3,787.80	2,540.43	3,858.40	2,875.17
219942	LWJV	St.s.	CONEHATTA	5,620	3,452	6,160.82	4,389.00	5,846.01	4,136.00
219777	LWCH	St.s.	CONEJOS	5,110	3,110	6,160.82	4,389.00	5,648.01	4,136.10
218759	LSMB	St.s.	Conewago	2,546	1,509	2,657.00	1,666.00	2,657.00	1,829.00
219902	LWHQ	St.s.	CONNESS PEAK	5,620	3,452	6,160.82	4,389.00	5,648.01	4,136.00

LIST OF VESSELS OF THE UNITED STATES MEASURED UNDER PANAMA AND SUEZ CANAL RULES—Continued.

STEAM AND MOTOR VESSELS—Continued.

Official No.	Signal letters.	Rig.	Name of vessel.	United States certificate.		Panama Canal certificate.		Suez Canal certificate.	
				Gross tonnage.	Net tonnage.	Gross tonnage.	Net tonnage.	Gross tonnage.	Net tonnage.
217622	LQBP	St.s.	CONSORT	3,265	2,502	3,958.98	2,595.61	3,663.74	2,478.22
218945	LSWN	St.s.	CONTINENTAL BRIDGE	3,283	2,000	3,958.87	2,581.56	3,663.74	2,478.22
219045	LTFS	St.s.	COOK	3,287	1,998	3,958.87	2,581.56	3,663.74	2,478.22
219279	LTVF	Ga.s.	Coolcha	2,403	1,804	2,474.00	1,769.00	2,472.00	1,970.00
219045	LTFV	St.s.	COQUITT	3,283	1,996	3,958.87	2,581.56	3,668.74	2,478.22
215558	LHTG	St.s.	COOSA	1,969	1,218	2,065.39	1,940.40	.....	.....
217850	LQRJ	St.s.	CORAPEAK	2,153	1,280	2,249.00	1,464.00	.....	.....
214382	LQHK	St.s.	CORNELIA	3,129	1,944	3,505.03	2,188.50	.....	.....
213098	LFBD	St.s.	CORNING	5,073	3,026	5,292.00	3,519.00	5,223.76	3,898.44
221444	.....	Ga.s.	Corona	79	31	82.91	13.45	.....	.....
208330	LBSV	St.s.	COROZAL	3,109	1,920	3,225.46	2,198.28	.....	.....
218595	LSOV	St.s.	CORSON	5,753	3,562	6,105.52	4,355.37	.....	.....
218310	LRPN	St.s.	Corvalis	2,922	1,724	2,994.00	1,906.00	.....	.....
219269	LTSQ	St.s.	CORVUS	5,748	3,550	.....	.....	6,220.13	4,568.57
219239	LTRB	St.s.	COSKATA	3,257	1,978	3,958.87	2,581.56	3,663.74	2,478.22
218428	LRTP	St.s.	COSTIGAN	6,126	3,796	6,529.11	4,728.00	.....	.....
218760	LSMC	St.s.	COTATI	5,963	4,385	6,503.00	4,792.00	6,027.47	4,525.04
217269	LNWG	St.s.	COTE BLANCHE	2,351	1,433	2,653.00	1,680.00	.....	.....
217424	LPJR	St.s.	COTTONPLANT	2,333	1,389	2,508.00	1,761.00	2,607.75	1,868.22
217423	LPJQ	St.s.	COTTONWOOD	2,450	1,485	2,721.00	1,718.00	2,723.00	1,978.00
217513	LPRD	St.s.	COULEE	2,450	1,485	2,724.00	1,768.00	.....	.....
217605	LPWR	St.s.	COUPARLE	2,450	1,485	2,723.00	1,699.00	2,723.00	1,978.00
217604	LPWQ	St.s.	COURTOIS	2,450	1,485	2,723.00	1,699.00	2,723.00	1,978.00
217728	LQHN	St.s.	COUSHATTA	2,469	1,502	2,723.00	1,699.00	2,723.00	1,978.00
217729	LQHP	St.s.	COUTOLENE	2,450	1,485	2,828.00	1,747.00	2,723.00	1,978.00
217513	LPRD	St.s.	COULEE	2,450	1,485	2,724.00	1,768.00	.....	.....
217774	LQJN	St.s.	COVALT	2,450	1,485	2,751.00	1,749.00	2,723.00	1,978.00
218006	LRBH	St.s.	COVEDALE	2,450	1,485	2,723.00	1,699.00	2,723.00	1,978.00
217810	LQNB	St.s.	COVENA	2,450	1,485	2,765.00	1,799.00	2,723.00	1,978.00
218005	LRBG	St.s.	COVERUN	2,450	1,485	2,751.00	1,699.00	2,723.00	1,978.00
217898	LQSH	St.s.	COWAN	2,450	1,485	2,723.00	1,699.00	2,723.00	1,978.00
217566	LPTR	St.s.	COWANSHANNOCK	2,532	1,514	2,936.00	1,729.00	2,736.32	2,014.16
217748	LQJR	St.s.	COWBOY	2,532	1,512	2,795.00	2,533.00	.....	.....
217844	LQPJ	St.s.	COWEE	2,507	1,495	2,746.00	1,789.00	.....	.....
218948	LMWV	St.s.	CRAINCREEK	2,292	1,367	2,384.00	1,500.00	.....	.....
221033	MCKL	St.s.	CRAMPTON ANDERSON	6,998	4,303	.....	.....	7,277.50	5,282.01
217024	LNFS	St.s.	CRANENEST	2,292	1,367	2,407.00	1,502.00	.....	.....
219203	LTPJ	St.s.	CRANFORD	6,527	4,049	.....	.....	6,686.62	4,927.00
212886	LDQC	St.s.	CRASTER HALL	4,319	2,758	4,955.00	3,523.00	.....	.....
217055	LNHB	St.s.	CRAYCROFT	2,292	1,376	2,366.00	1,501.00	.....	.....
211044	LCTR	St.s.	CRICKET	1,136	773	1,410.00	916.00	.....	.....
219103	LTJF	St.s.	CRIPPLE CREEK	6,320	4,668	6,931.00	5,045.00	6,465.00	4,861.00
219157	LTMJ	St.s.	CRISFIELD	6,321	4,670	6,932.00	5,096.00	6,466.00	4,861.00
145934	KRSV	St.s.	CRISTOBAL	9,604	7,026	10,697.00	8,063.00	.....	.....
212572	LDPS	St.s.	CROFTON HALL	5,773	3,661	6,626.09	4,945.55	.....	.....
219416	LVDW	St.s.	CROSSKEYS	6,869	5,257	7,495.00	5,635.00	7,025.00	5,527.00
220582	MBKG	St.s.	CULBERSON	5,453	3,395	.....	.....	.....	.....
215771	LHTM	St.s.	CUBA	3,168	1,862	3,429.00	2,206.00	.....	.....
219005	LWHT	Ga.s.	CUBORE	6,891	4,260	7,867.00	4,829.00	.....	.....
219540	LVMC	Ga.s.	Culburra	2,353	1,776	2,426.00	1,740.00	2,426.00	1,920.00
220836	MBWL	St.s.	CUPRUM	6,062	3,770	.....	.....	6,109.05	4,543.27
219240	LTRC	St.s.	CUSHNET	3,545	2,174	3,958.87	2,581.56	3,663.74	2,478.22
219241	LTRD	St.s.	CUTTYHUNK	3,545	2,174	3,958.87	2,581.56	3,663.74	2,478.22
214353	LQHC	St.s.	D. G. SCOFIELD	8,651	5,201	8,912.00	6,254.00	.....	.....
217005	LNDT	St.s.	Daca	2,579	1,563	2,688.09	1,753.46	.....	.....
218236	LRMC	St.s.	DADE COUNTY	3,283	2,000	3,958.98	2,595.61	3,663.74	2,478.22
210753	LCQR	St.s.	DAKOTAN	6,501	4,014	7,156.00	5,058.00	.....	.....
219262	LTSH	St.s.	DANNEDAIRE	4,310	2,520	4,613.70	3,018.31	4,430.49	3,179.73
219568	LVNC	St.s.	DANVILLE	4,010	2,520	4,613.70	3,018.31	4,430.49	3,179.73
218761	LSMD	St.s.	Dardania	2,532	1,496	2,643.00	1,693.00	.....	.....
219899	LWHM	St.s.	DARDEN	5,189	3,155	5,394.84	3,722.66	5,321.54	3,984.33
218702	LSMF	St.s.	Datis	2,532	1,496	2,643.00	1,693.00	.....	.....
218818	LSPV	St.s.	DAUPERATA	5,720	3,545	6,731.03	4,806.30	6,315.21	4,654.40
219643	LVRG	St.s.	DAVENPORT	5,491	3,370	6,529.11	4,712.00	6,075.42	4,452.38
221427	MCWK	St.s.	DAVID MCKELVY	6,820	4,242	7,629.00	5,253.00	.....	.....
218456	LRVM	St.s.	DAVIDSON COUNTY	3,283	1,996	3,958.87	2,581.56	3,663.74	2,478.22
214491	LGKH	Ga.s.	DAWNLITE	1,976	1,601	2,044.76	1,553.53	2,036.38	1,082.07
214568	LGNB	Ga.s.	DAYLITE	1,976	1,601	2,115.54	1,679.51	2,032.29	1,679.19
213095	LSCR	St.s.	DAYTON	5,335	3,352	5,071.56	3,688.48	.....	.....
217485	LPQB	St.s.	DECATUR BRIDGE	3,658	2,256	3,958.98	2,595.61	3,663.74	2,478.22
215535	LHSM	St.s.	DEEPWATER	7,160	4,787	9,116.57	5,865.59	.....	.....
217030	LNGB	St.s.	DEERFIELD	7,435	4,565	7,893.42	5,647.69	7,450.79	5,504.02
219080	LTHQ	St.s.	DEFENDER	7,771	4,829	8,681.81	6,129.00	.....	.....

LIST OF VESSELS OF THE UNITED STATES MEASURED UNDER PANAMA AND SUEZ CANAL RULES—Continued.

STEAM AND MOTOR VESSELS—Continued.

Official No.	Signal letters.	Rig.	Name of vessel.	United States certificate.		Panama Canal certificate.		Suez Canal certificate.	
				Gross tonnage.	Net tonnage.	Gross tonnage.	Net tonnage.	Gross tonnage.	Net tonnage.
220422	MBFH	St.s.	DE KALB	8,797	4,812	9,293.13	5,745.30	9,152.59	6,053.86
219447	LVGF	St.s.	DELANSON	5,989	3,709	6,529.11	4,658.00		
218633	LSFN	St.s.	DELAVAN	3,283	1,990	3,958.87	2,581.56	3,663.74	2,478.22
221893	MDJT	St.s.	DELAWARE SUN	8,984	5,617	9,336.00	6,585.00		
218816	LSPR	St.s.	DELCO	3,170	1,903	3,795.17	2,660.00	3,554.42	2,604.22
218811	LSPN	St.s.	DELISA	3,480	2,060	3,804.00	2,340.00	3,576.88	2,363.25
218467	LSBH	St.s.	DELOBI	5,141	3,895	5,667.00	4,075.00	5,261.00	3,980.00
218980	LTCJ	St.s.	DELISLE	3,478	2,064	3,803.00	2,350.00	3,575.35	2,361.80
221218	MCRT	St.y.	DELPHINE	1,255	653	1,424.00	765.00	1,379.00	868.00
220114	LWQD	St.s.	DELROSA	3,474	2,064			3,575.66	2,333.08
220449	MBGD	St.s.	DEPERE	3,475	2,063	3,575.72	2,333.52		
217406	LPHN	St.s.	DERANOF	5,227	3,827	5,711.44	4,243.00		
220599	MBKT	St.s.	DERBIAY	3,475	2,065			3,575.11	2,333.30
218639	LSFR	St.s.	DERBYLINE	7,063	4,348			7,355.29	5,394.81
218858	LSTH	St.s.	DEROCHE	7,058	4,349	7,452.00	5,179.00	7,322.10	5,344.13
218525	LSBK	St.s.	Derlog	2,924	1,709	3,011.00	1,910.00		
219587	LVNW	St.s.	DES MOINES BRIDGE	3,545	2,174	3,958.87	2,581.56	3,663.74	2,478.22
212872	LFSD	St.s.	DE SOTO	6,268	3,637	7,149.00	4,527.00		
219258	LTSC	St.s.	DETROIT-WAYNE	2,606	1,612	2,865.00	1,654.00	2,713.00	1,622.00
219209	LTPR	St.s.	DEUEL	5,586	3,465	6,692.00	4,840.00	6,099.00	4,488.00
218723	LSJN	St.s.	Deva	2,919	1,722	3,011.00	1,910.00		
218837	LSQK	St.s.	DEVOLENTE	7,058	4,349			7,323.61	5,345.56
218990	LTGW	St.s.	DEWEY	5,630	3,495	6,693.00	4,910.00	6,098.00	4,557.00
218098	LRTF	St.s.	DIABLO	6,103	4,573	6,562.00	4,889.00	6,096.69	4,623.58
219008	LTDM	St.s.	DILLWYN	7,045	4,352	7,602.00	5,312.00	7,312.62	5,335.12
219462	LVGT	St.s.	DILWORTH	7,045	4,351			7,312.21	5,334.73
217890	LQSF	St.s.	DIO	4,823	3,038	5,666.71	4,084.47	5,279.43	3,885.26
221046	MCKV	St.s.	DISTRICT OF COLUMBIA	7,641	4,677	8,051.36	5,372.21	7,947.86	5,728.53
221735	MDHC	St.s.	DIXIE ARROW	8,046	4,960	9,744.00	6,973.00		
218390	LRSN	St.s.	DOCHET	5,268	3,347	5,679.62	4,080.44	5,280.42	3,868.65
212708	LDTJ	St.s.	DOCHRA	4,309	2,763	5,158.00	3,813.00		
219799	LWDB	St.s.	DONALD McKAY	5,535	3,415	6,528.00	4,730.00	6,075.42	4,730.00
220604	MBPK	Ga.s.	DONNA LANE	2,185	1,597	2,260.00	1,595.00	2,246.00	1,691.00
219332	LVBJ	St.s.	DRYDEN	5,816	3,567	7,983.00	5,882.00		
220286	LWVC	St.s.	DUNGANNON	7,257	4,485			7,515.57	5,527.93
217297	LPBR	St.s.	Dungeness	2,537	1,497	2,647.83	1,684.45		
217612	LQBC	St.s.	DUQUESNE	6,661	4,143	7,285.00	5,346.00	6,751.73	4,899.72
220410	MBDV	St.s.	DURANGO	7,257	4,485	7,642.00	5,327.00	7,513.79	5,526.24
219463	LVGW	St.s.	E. A. MORSE	6,059	3,743	6,565.64	4,747.50	6,111.15	4,499.04
217173	LNQB	St.s.	E. L. DOHENY THIRD	7,753	4,709	9,659.80	6,765.65		
221107	MCNK	St.s.	E. R. KEMP	4,887	2,847	5,352.15	3,454.00	5,255.00	3,831.00
221269	MCSQ	St.s.	E. T. BEDFORD	10,396	7,725	11,020.15	7,794.05	10,868.04	8,428.72
221210	MCRL	St.s.	E. W. SINCLAIR	4,887	2,847	5,352.15	3,454.00	5,290.00	3,864.00
211921	LGVP	St.s.	EAGLE	6,273	3,834	8,243.00	6,266.00	7,790.81	6,031.51
219758	LWBM	St.s.	EAST CHICAGO	3,545	2,174	3,958.87	2,581.56	3,663.74	2,478.22
218371	LRSF	St.s.	EAST SIDE	5,104	3,720	5,201.69	3,725.50		
219089	LWMC	St.s.	EASTERN ADMIRAL	6,668	4,210	7,257.00	5,269.00	7,212.50	5,463.00
210747	LVWS	St.s.	EASTERN BELLE	2,923	1,797	3,265.00	2,187.60		
219273	LTSR	St.s.	EASTERN BRIDGE	4,673	3,390			4,702.22	3,568.35
217478	LPNM	St.s.	EASTERLING	5,866	4,399	5,967.09	4,449.47	5,878.60	4,532.03
216482	LKWN	St.s.	EASTERN CHIEF	4,660	3,578	4,765.15	3,524.53		
220007	LWMS	St.s.	EASTERN COAST	3,863	2,390	4,197.38	2,902.95	4,109.78	2,968.11
220047	LWNR	St.s.	EASTERN CLOUD	5,828	3,600	6,242.00	4,471.00	5,836.00	4,291.00
219750	LWBD	St.s.	EASTERN CRAG	4,015	2,474	4,128.00	2,813.00	4,106.00	2,936.00
217168	LNPS	St.s.	EASTERN CROSS	4,390	2,694	4,762.70	3,379.63		
219830	LWGR	St.s.	EASTERN CROWN	5,729	3,552	6,167.00	4,444.00	5,795.00	4,267.62
219919	LWKF	St.s.	EASTERN DAWN	5,842	3,627	6,230.00	4,504.00	5,867.00	4,306.00
216793	LMPQ	St.s.	EASTERNER	5,840	4,497	5,945.00	4,561.00		
220362	MBCQ	St.s.	EASTERN EXPORTER	5,766	3,573	6,326.00	4,432.00	5,841.00	4,207.00
219647	LVRM	St.s.	EASTERN GALE	4,669	2,872	4,96.004	3,578.00	4,732.00	3,492.00
219851	LWGD	St.s.	EASTERN GLADE	5,652	3,521	6,108.00	4,335.00	5,744.00	4,111.00
220148	LWQT	St.s.	EASTERN GLEN	5,666	3,493	6,152.00	4,330.00	5,767.00	4,159.00
219597	LVPM	St.s.	EASTERN GUIDE	3,704	2,267	4,358.00	3,048.00	4,085.00	2,871.00
220425	MBFJ	St.s.	EASTERN IMPORTER	5,786	3,586	6,347.00	4,453.00	5,861.00	4,221.00
216730	LMKC	St.s.	EASTERN KING	2,995	1,814	3,251.09	2,276.61		
219648	LVRN	St.s.	EASTERN KNIGHT	6,588	4,156	7,643.00	5,593.00	7,232.00	5,414.00
220751	MBSG	St.s.	EASTERN LEADER	4,002	2,445	4,346.00	3,122.00	4,078.00	2,838.00
217292	LPBH	St.s.	EASTERN LIGHT	6,655	4,148	7,680.86	5,715.24	7,157.67	5,419.75
220113		St.s.	Eastern Maid	3,141	1,902			3,246.00	2,338.00
219684	LVST	St.s.	EASTERN MARINER	7,240	5,347	7,329.00	5,373.00	7,255.00	5,498.00
219776	LWCG	St.s.	EASTERN MERCHANT	8,150	5,099	8,617.00	6,297.00	8,183.38	6,046.50
219646	LVRK	St.s.	EASTERN MOON	5,716	4,271	5,904.00	4,321.00	5,840.00	4,445.00
219885	LWGF	St.s.	EASTERN OCEAN	5,868	3,636	6,224.00	4,465.00	5,895.00	4,330.00
219795	LWCR	St.s.	EASTERN PILOT	3,162	1,924	3,287.00	2,188.00	3,266.00	2,324.00

LIST OF VESSELS OF THE UNITED STATES MEASURED UNDER PANAMA AND SUEZ CANAL RULES—Continued.

STEAM AND MOTOR VESSELS—Continued.

Official No.	Signal letters.	Rig.	Name of vessel.	United States certificate.		Panama Canal certificate.		Suez Canal certificate.	
				Gross tonnage.	Net tonnage.	Gross tonnage.	Net tonnage.	Gross tonnage.	Net tonnage.
219889	LWHF	St.s.	EASTERN PLANET	5,815	3,604	6,235.00	4,479.00	5,840.00	4,290.00
216706	LMJF	St.s.	EASTERN QUEEN	5,834	4,417	5,948.00	4,462.00		
220276	LWVC	St.s.	EASTERN SAILOR	6,600	4,157	7,704.00	5,707.00		
216617	LMFV	St.s.	EASTERN SEA	5,838	4,493	5,922.27	4,476.20		
217291	LPBG	St.s.	EASTERN SHORE	6,731	5,124	6,898.00	5,086.00		
216543	LMCD	St.s.	EASTERN STAR	4,330	3,282	4,477.07	3,222.98		
216461	LKVW	St.s.	EASTERN SUN	5,851	4,581	5,921.92	4,551.41		
220803	MBVD	St.s.	EASTERN SWORD	3,785	2,286	4,153.00	2,819.00	3,901.00	2,733.00
220173	LWRH	St.s.	EASTERN TEMPEST	4,624	2,838	5,046.00	3,520.00	4,708.00	3,333.00
220615	MBLH	St.s.	EASTERN TEMPLE	3,673	2,235	3,789.00	2,490.00	3,755.00	2,057.00
219796	LWCS	St.s.	EASTERN TRADER	8,151	5,100	8,622.00	6,293.00	8,172.34	6,035.52
219871	LWGS	St.s.	EASTERN VICTOR	5,726	3,523	6,158.00	4,413.00	5,784.00	4,252.00
217085	LNJG	St.s.	EASTPORT	4,385	2,705	4,472.23	3,089.15		
217372	LPGB	St.s.	EAST WIND	5,869	4,414	5,965.84	4,442.21		
217456	LPMJ	St.s.	ECLIPSE	7,589	4,856	8,203.00	6,080.00	7,639.78	5,618.82
214368	LFSQ	St.s.	ECUADOR	5,544	3,435	5,956.00	4,178.00		
218199	LRJW	St.s.	Edellyn	8,713	5,489	9,261.55	6,717.54		
217336	LPDM	St.s.	EDENTON	6,992	5,522	7,478.36	5,770.23		
214040	LFWN	St.s.	EDGAR F. LUCKENBACH	7,820	6,011	8,568.00	6,696.00		
217433	LPKG	St.s.	EDGEFIELD	6,990	5,511	7,476.44	5,759.30		
217806	LQMW	St.s.	EDGEHILL	6,868	5,264	7,451.00	5,845.00		
217892	LQSG	St.s.	EDGEMONT	6,865	5,257	7,447.00	5,731.00		
218017	LRBP	St.s.	EDGEMOOR	7,038	5,588	7,486.00	5,827.00		
213472	LFMD	St.s.	EDITH	3,382	2,121	3,717.22	2,728.06		
218887	LSTG	St.s.	Editor	6,323	4,725	6,934.00	5,102.00	6,468.00	4,919.00
218417	LRTD	St.s.	EDMORE	6,999	5,442	7,488.00	5,680.00	7,019.00	5,577.00
210767	LCQV	St.s.	EDNA CHRISTENSON	2,244	1,321	2,461.95	1,536.04		
214560	LQMP	St.s.	EDWARD LUCKENBACH	7,916	5,087	8,538.00	6,696.00		
212756	LDVR	St.s.	EDWARD PEIRCE	4,387	3,228	4,591.00	3,261.00		
214951	LGWP	St.s.	EDWARD L. DOHENY JUNIOR	7,187	4,363	9,668.50	6,757.68		
218667	LSGC	St.s.	EELBECK	6,318	4,726	6,928.00	5,103.00	6,462.00	4,915.00
219207	LTPN	St.s.	EFFINGHAM	6,421	4,677	6,932.00	5,187.00	6,466.00	4,863.00
219235	LTQR	St.s.	EFFNA	6,378	4,009	6,931.00	5,732.00	6,467.00	4,864.00
219278	LTVD	St.s.	EGLANTINE	6,374	4,598	6,932.00	5,130.00	6,466.00	4,861.00
219307	LTWK	St.s.	EGREMONT	6,864	5,256	7,490.00	5,882.00	7,020.00	5,527.00
210869	LCSJ	St.s.	EL CAPITAN	1,881	1,132	2,207.35	1,483.13	2,142.39	1,421.27
210635	LCPV	St.s.	EL SEGUNDO	3,663	2,228	3,811.00	2,348.00		
217994	LQWP	St.s.	ELDENA	6,900	5,321	7,485.00	5,747.00		
216615	LMGB	St.s.	ELDORADO	2,180	1,289	2,439.00	1,662.00		
218195	LRJT	St.s.	ELDRIDGE	7,001	5,482	7,490.00	5,721.00		
219715	LVTW	St.s.	ELEANOR	3,482	2,112	3,795.17	2,684.00	3,554.42	2,604.22
215982	LJQN	St.s.	ELINOR	4,280	2,618	4,390.79	3,022.06	4,335.62	3,153.85
220667	MBPN	St.s.	ELISHA WALKER	7,035	5,059	7,641.47	5,335.00	7,335.41	5,527.00
219322	LTWV	St.s.	ELIZABETH	3,482	2,112	3,795.17	2,657.00		
218948	LSWR	St.s.	ELKHORN	6,321	4,723	6,930.00	5,098.00	6,465.00	4,915.00
218812	LSPW	St.s.	ELKRIDGE	6,424	4,832	6,928.00	5,102.00	6,462.00	4,915.00
219018	LTDW	St.s.	ELKTON	6,318	4,674	6,929.00	5,216.00	6,463.00	4,876.00
218435	LRTS	St.s.	ELMSPORT	6,860	5,348	7,490.00	5,721.00	7,020.00	5,619.00
220807	MBVH	St.s.	EMERGENCY AID	5,976	3,700	6,529.11	4,712.00		
221600	MDCT	St.s.	EMPIRE ARROW	8,046	4,960	9,744.00	6,972.00		
221374	MCVN	St.s.	EMPIRE STATE	14,127	8,319	15,286.00	10,493.00		
218985	LTCP	St.s.	ENDICOTT	6,319	4,720	6,928.00	5,182.00	6,463.00	4,913.00
220275	LWVD	St.s.	ENSLEY CITY	6,157	3,801	7,285.00	5,256.00		
218923	LSWB	St.s.	EPITACIO PESSOA	5,989	3,707	6,529.11	4,658.00		
219742	LVNM	St.s.	ETHAN ALLEN	8,294	5,289	8,987.01	6,534.00	8,499.95	6,301.28
220907	MCFD	St.s.	EUGENE V. R. THAYER	7,137	5,111	7,864.31	5,546.00	7,421.00	5,619.00
213861	LFRS	St.s.	EURANA	5,915	3,679	7,338.00	5,555.00		
215745	LJFC	St.s.	EVANSVILLE	3,944	2,370	4,125.00	3,143.00		
210004	LCKQ	St.s.	EVELYN	3,140	2,443	3,524.00	2,425.00		
201579	KWHT	St.s.	EVERETT	5,065	3,097	5,710.70	3,166.70		
219858	LWGJ	St.s.	EVERGREEN CITY	5,990	3,709	6,529.11	4,712.00	6,075.42	4,452.00
217393	LPGV	St.s.	Eyota	2,529	1,516	2,644.89	1,706.27		
217246	LNVD	St.s.	F. D. ASCHE	8,293	6,332	8,606.00	6,525.00		
221695	MDGL	St.s.	F. H. HILLMAN	9,835	6,006			11,134.22	8,391.74
215668	LJBR	St.s.	F. J. LUCKENBACH	7,821	4,951	8,508.20	6,179.73		
221143	MCPQ	St.s.	FAIRFIELD CITY	5,686	3,450	7,611.00	5,450.00		
217640	LQCH	St.s.	FARABY	3,285	2,002	3,958.98	2,595.61	3,663.74	2,478.22
219247	LTRM	St.s.	FARGO	2,606	1,612	2,857.00	1,783.00	2,606.00	1,612.00
217568	LPTS	St.s.	FARNAM	3,283	2,000	3,958.98	2,595.61	3,663.74	2,478.22
217801	LQMP	St.s.	Fassett	2,527	1,497	2,637.00	1,695.00		
217147	LNMV	St.s.	FEDERAL	6,868	4,809	7,282.38	5,138.06	6,751.86	4,948.35
218944	LSWM	St.s.	FEDERAL BRIDGE	3,283	2,000	3,958.87	2,581.56	3,663.74	2,478.22
214726	LGRC	St.s.	FELIX TAUSIG	6,253	4,544	6,520.00	4,472.00		

LIST OF VESSELS OF THE UNITED STATES MEASURED UNDER PANAMA AND SUEZ CANAL RULES—Continued.

STEAM AND MOTOR VESSELS—Continued.

Official No.	Signal letters.	Rig.	Name of vessel.	United States certificate.		Panama Canal certificate.		Suez Canal certificate.	
				Gross tonnage.	Net tonnage.	Gross tonnage.	Net tonnage.	Gross tonnage.	Net tonnage.
215733	LJDR	St. s.	FELTORE	7,117	4,498	7,807.65	5,138.66		
121238	KSBC	St. s.	FINLAND	12,222	7,447	12,905.96	8,487.20		
218974	LTCB	St. s.	FIRE ISLAND	2,950	1,750	3,146.03	1,901.00		
216565	LMDB	St. s.	FIRMORE	7,117	4,431	7,807.65	5,079.83		
218697	LSHJ	St. s.	FIRTHCLIFFE	6,075	3,780	6,566.00	4,765.00	6,109.69	4,500.52
219925	LWJH	St. s.	FISHERS ISLAND	2,950	1,750	3,146.03	1,901.00	3,097.83	2,135.00
219792	LWCQ	St. s.	FISHKILL	5,628	3,477	6,565.51		6,109.69	
217755	LQJW	St. s.	Flavel	3,016	1,761	3,071.00	1,922.00		
219980	LWKV	St. s.	FLEETCO	8,266	6,308	8,672.00	6,481.00		
210587	LCPJ	St. s.	FLORENCE LUCKENBACH	4,988	3,221	6,002.10	4,621.00		
214976	LHBC	St. s.	Florence Olson	1,185	604	1,381.00	635.00		
213813	LFRG	St. s.	FLORIDIAN	6,784	4,211	7,273.00	5,105.00		
218596	LSCW	St. s.	FLUOR SPAR	5,753	3,562	6,105.52	4,355.37		
217016	LNFH	St. s.	Fonduco	2,546	1,530	2,659.26	1,683.00		
220354	MBCP	St. s.	FOREST KING	2,426	1,724	2,553.00	1,701.00	2,553.00	1,845.00
216919	LMWB	St. s.	Forster	2,552	1,539	2,666.76	1,719.12		
219759	LWBN	St. s.	FORT ARMSTRONG	3,545	2,174	3,958.87	2,581.56	3,663.74	2,478.22
207985	LBQP	St. s.	Fort Bragg	912	498	986.00	587.00		
218720	LSJH	St. s.	Fort Logan	2,534	1,516	2,651.00	1,642.00		
222013	MDLW	St. s.	FORT MCHENRY	4,218	2,511	4,566.35	2,843.56	4,500.11	3,080.76
217595	LPWO	St. s.	FORT PITT BRIDGE	3,283	2,001	3,958.98	2,595.61	3,663.74	2,478.22
217390	LPGR	St. s.	Fort Riley	2,539	1,511	2,649.78	1,702.41		
217463	LPMS	St. s.	Fort Scott	2,594	1,523	2,655.00	1,745.00		
217579	LPVG	St. s.	Fort Seward	2,537	1,519	2,618.00	1,647.00		
217465	LPMV	St. s.	Fort Sill	2,594	1,523	2,655.00	1,745.00		
217467	LPNB	St. s.	Fort Snelling	2,537	1,519	2,610.00	1,639.00		
217319	LPCS	St. s.	FORT WAYNE	6,231	3,921	6,736.00	4,945.00	6,319.74	4,688.35
217445	LPMB	St. s.	Fort Wright	2,526	1,509	2,635.62	1,707.26		
218788	LSNJ	St. s.	FOURTH ALABAMA	3,283	2,000	3,958.87	2,581.56	3,663.74	2,478.22
220865	MCBP	St. s.	FRANKLIN K. LANE	6,998	4,302			7,277.50	5,281.25
215847	LJKP	St. s.	FRED W. WELLER	10,626	7,892			10,751.55	8,163.46
216032	LJSC	St. s.	FREEMAN	3,350	1,949	3,715.50	2,218.77		
212805	LDWR	St. s.	FREEPORT SULPHUR NO 1	2,588	1,552	2,642.50	1,672.08		
219830	LWFG	St. s.	FREEPORT SULPHUR NO. 5.	4,127	2,440	4,940.08	3,316.00	4,510.93	3,364.33
220640	MBNL	St. s.	FREEPORT SULPHUR NO. 6.	4,487	2,659	4,726.47	2,988.57	4,685.72	3,237.19
86559	LPJB	St. s.	G. A. FLAGG	3,299	1,864	3,436.05	2,115.10		
219353	LVBT	St. s.	GAFFNEY	4,827	2,985	5,662.00	4,074.00	5,256.00	3,963.00
217780	LQKS	St. s.	GALAHAD	5,728	3,547	6,726.52	4,893.07	6,310.70	4,729.78
217145	LNMT	St. s.	GARFIELD	2,941	1,699	3,228.00	2,010.00		
221070	MCLJ	St. s.	GARGOYLE	7,002	4,303			7,659.23	5,506.17
220623	MBLP	St. s.	GATEWAY CITY	5,976	3,700	6,529.11	4,712.00	6,075.72	4,444.00
210735	LCQM	St. s.	Gene Crawley	3,184	2,488	3,327.59	2,440.76		
215106	LHDT	St. s.	GENERAL G. W. GOETHALS	4,418	2,607	5,125.00	3,564.00		
215067	LHDJ	St. s.	GENERAL H. F. HODGES	2,732	1,667	3,013.00	1,574.00		
215066	LHDG	St. s.	GENERAL O. H. ERNST	3,564	2,259	4,503.00	2,764.00		
220889	MCDQ	St. s.	GEORGE PEIRCE	5,975	3,710	6,527.98	4,712.00		
219874	LWHB	St. s.	GEORGE B. MACKENZIE	3,212	1,998	3,411.43	2,320.20	3,350.38	2,460.53
220760	MBSL	St. s.	GEORGE E. WEED	5,975	3,710	6,527.98	4,712.00	6,075.00	4,457.00
218629	LSFH	St. s.	GEO. H. JONES	6,689	4,165	7,586.32	5,162.00		
216388	LKSW	St. s.	GEORGE W. BARNES	6,531	4,701	6,764.05	4,668.98		
219474	LVHJ	St. s.	GEORGIAN	4,821	2,981	5,718.07	4,023.07	5,335.62	3,875.67
218656	LSGH	St. s.	GLEN RIDGE	5,104	3,720	5,201.69	3,725.50		
216529	LMBT	St. s.	GLEN WHITE	5,438	3,349	5,739.55	3,623.00		
215630	LHVW	Ga. s.	GLENDARUEL	2,063	1,434	2,372.68	1,654.00		
213369	LFKR	St. s.	GLENPOOL	5,256	3,195	6,019.00	4,272.00		
217972	LQWD	St. s.	GLYMONT	2,722	1,672	2,939.00	1,909.00		
218084	LRFH	St. s.	GLYNDON	2,722	1,672	2,939.00	1,999.00		
213873	LFSB	St. s.	GOLD SHELL	5,614	3,420	6,092.00	4,199.00		
216971	LNBR	St. s.	GOODSPEED	2,368	1,445	2,556.00	1,727.00		
219167	LTMP	St. s.	GOSPORT	4,994	3,058	5,455.39	3,856.03	5,036.24	3,667.84
216871	LMSV	St. s.	GOVERNOR JOHN LIND	3,431	2,039	3,643.00	2,184.00		
218627	LSFD	St. s.	Gray Cloud	2,988	1,760	3,113.00	1,915.00	3,113.00	2,104.00
218233	LRKV	St. s.	Gray Eagle	2,978	1,753	3,182.00	1,868.00		
218223	LRKP	St. s.	GRAYLING	2,959	1,740	3,102.00	1,869.00	3,101.00	2,072.00
219892	LWHJ	St. s.	GREENLAND	5,502	3,388	6,527.98	4,692.00	6,075.42	4,452.00
220642	MBNP	St. s.	GRIFFCO	1,519	896	1,764.00	1,001.00		
220755	MBSH	St. s.	GRIFFDU	1,484	828	1,818.00	925.00		
215508	LHSD	Ga. s.	Guanacaste	632	455	644.00	453.00		
212946	LFCB	St. s.	GUANTANAMO	3,292	2,056	3,651.14	2,401.28		
217555	LPTJ	St. s.	Guilford	2,573	1,511	2,662.58	1,703.09	2,655.97	1,852.55
218042	LRCS	St. s.	GUIMBA	6,100	4,545	6,501.00	4,800.00		
213099	LFHV	St. s.	GULFCOAST	5,188	3,202	5,343.15	3,871.19		
221003	MCJQ	St. s.	GULFKING	6,560	4,098	6,990.92	4,900.17	6,855.37	5,102.27

LIST OF VESSELS OF THE UNITED STATES MEASURED UNDER PANAMA AND SUEZ CANAL RULES—Continued.

STEAM AND MOTOR VESSELS—Continued.

Official No.	Signal letters.	Rig.	Name of vessel.	United States certificate.		Panama Canal certificate.		Suez Canal certificate.	
				Gross tonnage.	Net tonnage.	Gross tonnage.	Net tonnage.	Gross tonnage.	Net tonnage.
216299	LKJQ	St.s.	GULFLAND	5,276	3,207	5,371.00	3,656.88		
212524	LJ :R	St.s.	GULFLIGHT	5,188	3,202	5,345.60	3,867.29		
214827	LGSV	St.s.	GULFMAID	5,225	3,248	5,295.22	3,673.44		
215404	LHPQ	St.s.	GULF OF MEXICO	7,807	4,867	9,667.51	6,763.75		
210514	LCNR	St.s.	GULFOIL	5,188	3,202	5,343.15	3,871.19		
221213	MCRQ	St.s.	GULFPRINCE	6,560	4,098	6,990.92	4,900.17	6,855.37	5,105.30
217775	LQKM	St.s.	GULFQUEEN	6,795	4,904	6,857.49	4,867.00		
220575	MBKF	St.s.	GULFSTAR	7,239	5,316	7,486.27	5,483.00	7,340.60	5,559.00
212676	LDTH	St.s.	GULFSTREAM	5,188	3,202	5,345.60	3,867.29		
219453	LVGJ	St.s.	GULFTRADE	6,859	4,948	7,626.53	5,590.00		
217973	LQWF	St.s.	GUNSTON HALL	6,182	3,841	6,566.11	4,762.01	6,111.62	4,499.79
216542	LMDC	St.s.	H. B. Lovejoy	1,067	768	1,105.20	768.68		
212719	LDVH	St.s.	H. F. ALEXANDER	8,357	3,708	10,907.00	6,390.00		
219017	LTDV	St.s.	H. F. MORSE	6,054	3,715	6,564.60	4,717.97	6,110.10	4,498.34
216456	LKVT	St.s.	H. M. FLAGLER	8,207	6,183	8,606.00	6,525.00	8,345.45	6,417.85
221784	MDHJ	St.s.	H. M. STOREY	9,838	6,007	11,224.00	7,849.00	11,132.70	8,399.62
221701	MDGP	Ga.s.	H. T. HARPER	3,803	2,300			3,909.69	2,846.36
218631	LSFK	St.s.	HADDON	3,642	2,240	3,958.87	2,581.56	3,663.74	2,478.22
219063	LTGV	St.s.	HADNOT	6,413	4,608	6,974.34	4,958.73	6,614.48	4,965.84
219287	LTVM	St.s.	HAGAN	6,413	4,608	6,974.34	4,958.73	6,614.48	4,965.84
219418	LVFB	St.s.	HAGOOD	6,972	4,293	7,658.25	5,350.04	7,295.32	5,316.00
219890	LWHG	St.s.	HAHATONKA	6,972	4,293	7,658.25	5,350.04	7,295.32	5,316.00
220242	LW8R	St.s.	HAHIRA	7,235	4,475	7,658.25	5 372.00	7,527.35	5,553.21
219659	LVSD	St.s.	HAITI	2,606	1,612				
219333	LVBK	St.s.	HALEAKALA	5,958	4,612			6,135.00	4,593.00
220194	LWRT	St.s.	HALF MOON	5,673	3,484	6,579.26	4,825.84	6,122.73	4,512.90
220521	MBHS	St.s.	HALO	7,257	4,485			7,513.79	5,526.24
220585	MBKJ	St.s.	HALSEY	7,225	4,464	7,642.00	5,324.00	7,513.63	5,526.08
220675	MBPV	St.s.	HALWAY	7,216	4,452	7,643.00	5,319.00	7,514.19	5,512.97
221358	MCVG	St.s.	HAMER	6,900	4,250			7,302.26	5,319.89
219076	LTHM	St.s.	HAMLIN	3,545	2,174	3,958.87	2,581.56	3,663.74	2,478.22
221460	MCWT	St.s.	HAMMAC	6,900	4,248	7,433.00	5,058.00	7,302.87	5,318.24
211888	LDJB	St.s.	HAMPDEN	4,725	2,779	4,885.65	3,221.49		
220925	MCFT	St.s.	HAMPTON ROADS	7,641	4,677	8,093.00	5,940.00	7,947.86	5,728.53
219355	LVCB	St.s.	HANCOCK COUNTY	2,606	1,612	2,865.00	1,832.00	2,713.00	1,622.00
220936	MCGD	St.s.	HANLEY	7,583	4,825	8,301.00	6,019.00	7,657.20	5,560.73
220769	MBST	St.s.	HANNAWA	7,582	4,826			7,656.65	5,560.80
219099	LTHW	St.s.	HANOVER	5,816	3,567	7,982.99	5,911.00	7,516.99	5,692.12
210590	LOPM	St.s.	HARRY FARNUM	3,098	2,364	3,201.54	2,341.59		
218157	LRHP	St.s.	HARRY LUCKENBACH	8,713	5,480	9,261.56	6,853.00		
219495	LVJO	St.s.	HASLEHURST	3,545	2,174	3,958.87	2,581.56	3,663.74	2,478.22
218764	LSMH	St.s.	HATCHIE	5,989	4,431	6,499.00	4,764.00	6,029.70	4,533.17
218977	LTCF	St.s.	HATHAWAY	5,991	4,434			6,054.31	4,563.65
215865	LJMC	St.s.	HATTERAS	4,919	3,836	5,125.92	3,814.89	5,044.96	3,974.81
141716	KQVF	St.s.	HATTIE LUCKENBACH	4,510	3,407	4,808.00	3,768.00		
219725	LVWJ	St.s.	HAVILAH	6,045	3,745	6,525.00	4,748.00	6,055.06	4,500.12
98534	KQMW	St.s.	HAWAIIAN	5,671	3,557	6,039.00	4,180.00		
219924	LWJG	St.s.	HAWARDEN	6,042	3,745	6,525.00	4,746.00	6,055.06	4,500.12
22088	LWPM	St.s.	HAXTUM	6,041	3,746	6,525.00	4,748.00	6,050.70	4,499.78
220255	LWTJ	St.s.	HAYDEN	6,042	3,746	6,064.00	4,762.00	6,055.06	4,500.12
220411	MBDW	St.s.	HAYMON	6,042	3,746	6,520.00	4,756.00	6,055.00	4,507.29
220502	MBHL	St.s.	HAYNIE	6,037	3,754	6,524.00	4,756.00	6,055.00	4,507.31
220651	MBPC	St.s.	HEBER	6,041	3,746			6,054.58	4,507.19
217952	LQVM	St.s.	HEFFRON	7,906	5,086	8,349.00	6.201.00	7,705.63	5,738.15
218209	LRKH	St.s.	HEOIRA	7,890	5,054	8,293.00	6,071.00	7,649.54	5,630.53
214503	LGKP	St.s.	HELEN	3,128	1,944	3,505.03	2,188.50		
217794	LQMC	St.s.	HENRY CLAY	8,166	6,308	8,674.00	6,256.00		
219993	LWMH	St.s.	HENRY STEERS	5,920	3,713	6,527.98	4,699.00	6,075.42	4,452.00
221211	MCRN	St.s.	HENRY D. WHITON	4,438	2,738	5,367.21	2,925.47	5,041.84	3,337.26
220879	MCDB	St.s.	HENRY S. GROVE	6,220	3,812	6,755.00	4,688.00		
211015	LCTQ	St.s.	HENRY T. SCOTT	1,596	915	1,814.00	951.00		
212697	LDTR	St.s.	HERBERT G. WYLIE	4,292	2,679	4,206.47	3,079.78		
214801	KWLQ	St.s.	HERCULES	414	221	429.51	47.66		
220895	MCDW	St.s.	HERMAN FRASCH	4,421	2,778	5,349.09	2,950.42	5,026.17	3,340.40
217484	LPNW	St.s.	HICO	3,283	2,001	3,958.98	2,595.61	3,663.74	2,478.22
219581	LVNP	St.s.	HIOHO	4,828	2,988	5,656.00	4,062.00	5,259.00	3,986.00
218240	LRMH	St.s.	HILLSBOROUGH COUNTY	3,286	2,003	3,958.98	2,595.61	3,663.74	2,478.22
218422	LRTG	St.s.	Himoto	2,064	1,513	2,651.00	1,728.00	2,651.00	1,893.00
219953	LWKM	St.s.	HINCKLEY	4,755	2,912	5,193.51	3,663.63	5,137.30	3,825.77
215758	LJFN	St.s.	HISKO	5,665	3,516	6,240.24	4,097.41		
220600	NBKV	St.s.	HOBOKEN	4,633	2,905	5,659.00	4,148.00	5,262.00	3,936.00
218991	LTDB	St.s.	HOG ISLAND	4,969	3,037	6,130.60	4,380.00	5,630.80	3,919.62
216830	LMRH	St.s.	Holbrook	3,019	1,752	3,093.00	1,961.00		

LIST OF VESSELS OF THE UNITED STATES MEASURED UNDER PANAMA AND SUEZ CANAL RULES—Continued.

STEAM AND MOTOR VESSELS—Continued.

Official No.	Signal letters.	Rig.	Name of vessel.	United States certificate.		Panama Canal certificate.		Suez Canal certificate.	
				Gross tonnage.	Net tonnage.	Gross tonnage.	Net tonnage.	Gross tonnage.	Net tonnage.
214673	LGPV	Ga.s....	HOLDEN EVANS	3,253	2,025	3,382.45	2,319.23		
215900	LJNG	St.s....	Hollywood	5,613	3,526	1,968.32	1,383.56		
219588	LVPB	St.s....	HOLYOKE BRIDGE	3,545	2,174	3,958.87	2,581.56	3,663.74	2,478.22
217643	LQCM	St.s....	HOMESTEAD	6,629	2,507	7,284.70	5,207.00	6,751.78	4,899.72
221645	MDFP	St.s....	HOOSIER STATE	14,187	8,359	15,286.00	14,187.00		
203617	LJCN	St.s....	HORNET	697	397	713.00	438.00		
217744	LQJK	St.s....	HOUMA	7,069	4,306	7,461.48	5,621.00	7,330.58	5,349.50
217905	LQSP	St.s....	HOVEN	7,071	4,306	7,461.48	5,121.99	7,330.58	5,349.50
212693	LDQF	St.s....	HOWICK HALL	5,096	3,131	6,095.00	4,381.00		
218221	LRKM	St.s....	HOXBAR	7,156	4,364	7,461.48	5,121.99	7,330.58	5,349.50
217616	LQBF	St.s....	HOXIE	4,623	2,838	5,139.69	3,519.48	5,036.82	3,698.68
218388	LRSK	St.s....	HUACHUCA	5,144	3,161	5,455.39	3,901.98	5,036.24	3,667.84
218579	LSCM	St.s....	HUGOTON	7,009	4,311	7,623.76	6,381.88	7,297.89	5,318.45
218771	LSMT	St.s....	HUGUENOT	6,964	4,282	7,391.73	5,099.28	7,260.83	5,283.24
218981	LTCK	St.s....	HULACO	6,972	4,293	7,426.22	5,117.98	7,295.32	5,316.00
218423	LRTH	St.s....	Hyannis	2,556	1,515	2,652.00	1,727.00	2,652.00	1,889.00
220513	MBHN	St.s....	I. C. WHITE	7,035	5,059	7,641.47	5,059.00	7,335.41	5,527.00
219153	LTMD	St.s....	ICELAND	5,460	3,365	6,528.00	4,690.00		
218804	LSPF	St.s....	ICONIUM	6,032	4,517	6,567.00	4,959.00	6,089.00	4,599.00
215232	LHJT	St.s....	IDA	4,730	3,093	4,966.00	3,664.00		
218859	LSRB	St.s....	IMLAY	7,089	4,442	7,117.00	5,564.00	7,155.81	5,239.47
217172	LNPW	St.s....	INDEPENDENCE	7,597	4,753	8,290.00	6,063.00	7,661.49	5,584.54
220447	MBFW	St.s....	INDEPENDENCE HALL	5,543	3,407	6,160.82	4,433.00	5,682.63	4,068.00
219047	LTFW	St.s....	INDEPENDENT BRIDGE	3,545	2,171	3,958.87	2,581.56	3,663.74	2,478.22
221086	MCLT	St.s....	INDIA ARROW	8,327	5,176	10,083.69	7,420.00	9,983.94	7,688.65
219242	LTRF	St.s....	INDIANA BRIDGE	3,545	2,174	3,958.87	2,581.56	3,663.74	2,478.22
219573	LVNH	St.s....	INDIANA HARBOR	2,612	1,626	2,857.00	1,784.00		
217165	LNPQ	St.s....	INDIANAPOLIS	8,134	6,121	8,504.42	6,034.15		
217242	LNTV	St.s....	INGOLD	8,257	2,053	3,958.98	2,595.61	3,663.74	2,478.22
218699	LSHM	St.s....	INOCO	6,551	4,069	6,841.35	4,686.13		
219159	LTMN	St.s....	INSPECTOR	5,036	3,076	6,130.60	4,390.00		
218137	LRHC	St.s....	INTAN	5,490	5,374	6,529.11	4,690.00		
212144	LDKR	St.s....	IOWAN	6,547	4,053	7,091.00	5,002.00		
218293	LRPG	St.s....	IPSWICH	6,214	3,751	6,616.02	4,569.00		
219066	LTHC	St.s....	IRVINGTON	6,075	3,780	6,565.51	4,765.04	6,109.69	4,500.52
92794	KNCP	St.s....	IRIS	2,830	1,736	3,030.00	2,021.00		
208911	LCBM	St.s....	ISABELA	3,109	1,920	3,223.99	2,205.75		
219876	LWHD	St.s....	ITALDA	3,545	2,174	3,958.87	2,601.86	3,663.74	2,478.22
212994	LFGW	St.s....	J. A. MOFFETT	6,521	4,012	6,625.78	4,427.18		
221521	MDBS	St.s....	J. A. MOFFETT, jr	10,396	7,725	11,020.15	7,794.05	10,868.04	8,428.72
216608	LMFQ	St.s....	J. A. BOSTWICK	7,929	5,866	8,518.00	6,423.00		
215903	LJNK	St.s....	J. E. O'NEIL	7,150	5,394			7,240 98	5,573.72
214311	LGFK	St.s....	J. M. DANZIGER	6,093	3,748	6,809.05	5,334.31		
221492	MDBN	St.s....	J. N PEW	9,074	6,473	9,493.00	6,611.00		
221450	MOWN	St.s....	J. FLETCHER FARRELL	7,061	4,350	7,780.20	5,561.92	7,649.00	5,781.28
218246	LRMS	St.s....	JACKSON	3,283	2,001	3,958.98	2,595.61	3,663.74	2,478.22
208046	LBQT	St.s....	JACOB LUCKENBACH	6,570	4,068	6,928.00	4,776.00		
217597	LPWF	St.s....	JACONA	4,843	3,006	5,692.00	4,197.00		
219335	LVBM	St.s....	JADDEN	6,869	5,258	7,496.00	5,696.00	7,025.00	5,529.00
220707	MBRC	St.s....	JALAPA	6,085	4,386	6,580.00	4,356.00	6,103.98	4,581.99
214816	LGSP	St.s....	JAMES MCGEE	10,677	8,115	10,958.19	8,062.17	10,850.27	8,447.96
220441	MBFT	St.s....	JAMES OTIS	8,292	6,168	8,985.09	6,587.00		
216016	LJRV	St.s....	JAMES TIMPSON	2,016	1,646	2,234.00	1,680.00		
220794	MBTS	St.s....	JANELEW	6,085	4,391	6,579.00	4,888.00	6,103.27	4,586.90
220831	MBWJ	St.s....	JAPAN ARROW	8,327	5,176	10,083.69	7,387.67	9,983.94	7,688.65
221272	MCST	St.s....	JAVA ARROW	8,327	5,176	10,083.53	5,176.00	9,983.84	7,688.65
212821	LDVC	St.s....	JAVARY	1,249	782	1,434.00	1,000 00		
206563	LBFG	St.s....	JEAN	3,125	2,391	3,309.35	2,368.00		
215542	LHSP	St.s....	JEANNETTE SKINNER	5,715	4,384	6,635.14	6,090.95		
218238	LRMF	St.s....	JEFFERSON COUNTY	3,283	2,000	3,958.98	2,595.61	3,663.74	2,478.22
217602	LPWM	St.s....	JERYL	3,289	2,004	3,958.98	2,595.61	3,663.74	2,478.22
219842	LWFQ	St.s....	JENNIE R. MORSE	6,060	3,758			6,115.79	4,503.45
220759	MBSK	St.s....	JEPTHA	3,475	2,066			3,576.00	2,333.57
219406	LVDJ	St.s....	JOHN ADAMS	7,809	4,969	8,973.49	6,694.00		
220545	MBJG	St.s....	JOHN ENGLIS	5,975	3,710	6,527.98	4,713.00	6,075.42	4,457.00
220211	LWSJ	St.s....	JOHN JAY	8,292	6,164	8,985.09	6,585.00		
219397	LVCT	St.s....	JOHN ROACH	5,980	3,713	6,527.98	4,657.00		
220660	MBPH	St.s....	JOHN STEVENS	5,975	3,710	6,527.98	4,713.00	6,075.42	4,457.00
220946	MCGN	St.s....	JOHN WORTHINGTON	8,194	5,934			8,367.08	6,310.34
212517	LDNQ	St.s....	JOHN D. ROCKEFELLER	8,374	6,364	8,480.00	6,357.09		
216213	LKNT	St.s....	JOHN M. CONNELLY	4,939	2,969	5,153.45	3,399.98		
220320	LWVS	St.s....	JOHN R. GIBBONS	3,212	1,998			3,350.38	2,460.53
218239	LRMG	St.s....	JOHNSON CITY	3,370	2,060	3,958.98	2,595.61	3,663.74	2,478.22

LIST OF VESSELS OF THE UNITED STATES MEASURED UNDER PANAMA AND SUEZ CANAL RULES—Continued.

STEAM AND MOTOR VESSELS—Continued.

Official No.	Signal letters.	Rig.	Name of vessel.	United States certificate.		Panama Canal certificate.		Suez Canal certificate.	
				Gross tonnage.	Net tonnage.	Gross tonnage.	Net tonnage.	Gross tonnage.	Net tonnage.
220185	LWRQ	St. s.	JOLEE	5,543	3,400	6,160 82	4,426.00		
219713	LVTR	St. s.	JOMAR	5,104	3,107	6,160.82	4,389.32	5,648.01	4,136.10
213803	LFRB	St. s.	JONANCY	3,289	1,980	3,649.51	2,189.94		
220787	MBTP	St. s.	JOSEPH SEEP	7,110	5,188	8,406.79	5,812.00	7,399.00	5,584.09
220956	MCGW	St. s.	JOSEPH M. CUDAHY	7,052	5,072	7,825.03	5,512.00	7,065.00	5,619.00
215180	LHGR	St. s.	JOSIAH MACY	6,899	5,296	7,560.14	6,830.66		
214677	LGPW	St. s.	JULIA LUCKENBACH	7,908	5,080	8,543.25	6,402.00		
204945		St. s.	JUNEAU	2,382	1,805	2,644.00	1,927.00		
214026	LFWK	St. s.	JUSTIN	2,321	1,779				
215800	LJGS	St. s.	K. I. LUCKENBACH	7,882	5,007	8,552.00	6,236.00		
221174	MCQS	St. s.	K. R. KINGSBURY	7,251	4,425	9,033.00	5,938.00		
217432	LPDS	St. s.	Kanakee	2,594	1,523	2,655.00	1,745.00		
217356	LPFH	St. s.	Kangi	2,573	1,507	2,649.00	1,572.00		
216090	LJVN	St. s.	KATRINA LUCKENBACH	7,822	4,951	8,508.20	6,179.73		
219319	LTWQ	St. s.	KAYSEEKA	5,989	3,709	6,529.11	4,658.00		
219275	LTSW	St. s.	KEARNY	6,517	4,045	6,841.35	4,686.13	6,751.73	4,948.23
219919	LWJF	St. s.	KEHUKU	5,107	3,541	5,590.43	3,622.00	5,441.70	4,123.00
217777	LQKP	St. s.	KEKETTICUT	6,072	3,740	6,571.00	4,866.00		
220686	MBQK	St. s.	KEKOSKEE	5,124	3,558	5,590.43	3,622.00	5,483.20	4,163.00
221096	MCNF	Ga. s.	KENNECOTT	3,620	2,242	4,593.00	3,381.00	4,189.00	3,059.00
219408	LVDM	St. s.	KENOWIS	4,963	3,033	6,130.60	4,380.00		
207489	LBMV	St. s.	KENTUCKIAN	6,432	4,007	7,049.00	4,941.00		
219051	LTGF	St. s.	KENWOOD BRIDGE	3,545	2,174	3,958.87	2,581.56	3,663.74	2,478.22
219724	LWVH	St. s.	KERRONKSON	4,768	2,920	5,193.51	3,663.63	5,137.30	3,825.77
136740	KQGJ	St. s.	KETCHIKAN	2,373	1,679	2,420.68	1,681.44		
218740	LSKH	St. s.	KEWANEE	3,550	2,125	3,782.64	2,418.65	3,618.74	2,441.50
161217	KRWO	St. s.	KINGFISHER	301	152	332.56	272.96		
220780	MBTH	St. s.	KIOWA	2,309	1,440	2,646.00	1,618.00	2,430.00	1,493.00
218039	LRCP	St. s.	KISHACOQUILLAS	5,784	3,513	6,105.52	4,355.00		
218185	LRJM	St. s.	KISNOP	5,988	4,653			6,235.24	4,838.64
218698	LSHK	St. s.	KITTEOAUN	6,126	3,796	6,529.11	4,658.00		
218765	LSMJ	St. s.	KNIGHTS ISLAND	2,966	1,760	3,146.03	1,901.00		
218207	LRKF	St. s.	KNOXVILLE	3,283	2,001	3,958.98	2,595.61	3,663.74	2,478.22
221587	MDCN	St. s.	KNOXVILLE CITY	5,686	3,450	7,611.00	5,450.00		
217343	LPDT	St. s.	Kokomo	2,594	1,523	2,655.00	1,745.00		
219050	LTGD	St. s.	KOOTENAI	3,545	2,174	3,958.87	2,581.56	3,663.74	2,478.22
216667	LMHG	St. s.	KOSCIUSZKO	4,986	3,085	5,140.40	3,520.66	5,059.43	3,740.26
161206	KRSC	St. s.	KROONLAND	12,241	7,483	13,075.18	8,233.20		
216986	LNCQ	St. s.	L. J. DRAKE	6,836	5,258	7,439.00	5,554.00		
218865	LSRD	St. s.	LABETTE	5,562	3,434	6,105.52	4,355.00		
219048	LTGB	St. s.	LACKAWANNA BRIDGE	3,545	2,174	3,958.87	2,581.56	3,663.74	2,478.22
218789	LSNK	St. s.	LACKAWANNA VALLEY	3,299	2,007	3,958.87	2,581.56	3,663.74	2,478.22
213909	LFSV	St. s.	LA BREA	6,665	4,157	7,150.00	4,765.00		
219248	LTRN	St. s.	LA CROSSE	2,606	1,612			2,606.00	1,612..
218790	LSNM	St. s.	LAFCOMO	5,562	3,434	6,105.52	4,355.00		
216314	LMQN	St. s.	LAKE BERDAN	2,342	1,413	2,510.00	1,570.00		
216657	LMGW	St. s.	LAKE BLANCHESTER	2,346	1,436	2,485.00	1,609.00		
216915	LMVS	St. s.	LAKE BUCKEYE	2,338	1,431	2,505.00	1,611.00		
217736	LQHW	St. s.	LAKE CALVENIA	2,364	1,437	2,477.00	1,573.00		
216295	LKJP	St. s.	LAKE CAPENS	2,026	1,200	2,208.00	1,403.00		
217309	LPVK	St. s.	LAKE CATHCOON	2,319	1,418	2,519.00	1,583.00		
217603	LPWN	St. s.	LAKE CHARLOTTESVILLE	2,364	1,437	2,510.00	1,575.00		
218295	LRPJ	St. s.	LAKE ELKWATER	2,730	1,693	2,969.00	1,976.00	2,780.00	2,780.00
218100	LRFW	St. s.	LAKE ELWOOD	2,730	1,693	2,829.00	1,880.00	2,780.00	1,926.00
218713	LSJB	St. s.	LAKE ELLENDALE	2,674	1,658	2,829.00	1,888.00	2,780.00	1,926.00
218448	LRVD	St. s.	Lake Ellenorah	2,730	1,693	2,829.00	1,888.00	2,780.00	1,926.00
218897	LSTQ	St. s.	LAKE ELLERSLIE	2,674	1,658			2,793.28	1,861.66
218896	LSTP	St. s.	LAKE ELLICOTT	2,674	1,658	2,920.00	1,973.00	2,774.00	1,920.00
218895	LSTN	St. s.	Lake Ellijay	2,674	1,658	2,920.00	1,973.00	2,774.00	1,920.00
219019	LTFB	St. s.	LAKE ELLITHORPE	2,674	1,658	2,822.00	1,882.00	2,774.00	1,920.00
219031	LTFH	St. s.	LAKE ELLSBURY	2,674	1,658	2,932.00	1,892.00	2,774.00	1,843.00
218959	LTBG	St. s.	LAKE ELLSWORTH	2,674	1,658	2,822.00	1,882.00	2,774.00	1,920.00
219291	LTVN	St. s.	LAKE ELMONT	2,674	1,658	2,932.00	1,892.00	2,774.00	1,843.00
219461	LVGS	St. s.	LAKE ELMSFORD	2,674	1,658	2,932.00	1,892.00	2,774.00	1,843.00
219542	LVMF	St. s.	LAKE ELMWOOD	2,674	1,658	2,932.00	1,892.00	2,774.00	1,843.00
219256	LTRW	St. s.	LAKE ELSMERE	2,674	1,663			2,760.33	1,849.49
219631	LVQR	St. s.	LAKE ELWIN	2,674	1,658	2,932.00	1,892.00	2,774.00	1,843.00
216366	LKSD	St. s.	LAKE ENNIS	2,371	1,447	2,497.00	1,644.00		
218478	LRWH	St. s.	LAKE FABLUS	2,606	1,612	2,763.00	1,739.00	2,713.00	1,778.00
218439	LRVC	St. s.	LAKE FABYAN	2,606	1,612	2,764.00	1,740.00	2,713.00	1,778.00
218640	LSFT	St. s.	LAKE FAIRFAX	2,606	1,612	2,866.00	1,832.00	2,713.00	1,778.00

LIST OF VESSELS OF THE UNITED STATES MEASURED UNDER PANAMA AND SUEZ CANAL RULES—Continued.

STEAM AND MOTOR VESSELS—Continued.

Official No.	Signal letters.	Rig.	Name of vessel.	United States certificate.		Panama Canal certificate.		Suez Canal certificate.	
				Gross tonnage.	Net tonnage.	Gross tonnage.	Net tonnage.	Gross tonnage.	Net tonnage.
219067	LTHD	St.s.	LAKE FAIRPORT	2,606	1,612	2,865.00	1,654.00	2,713.00	1,622.00
218691	LSHF	St.s.	LAKE FALAMA	2,606	1,609	2,696.00	1,707.00		
219411	LVDS	St.s.	LAKE FALUN	2,606	1,612	2,865.00	1,654.00	2,713.00	1,654.00
218708	LSHV	St.s.	LAKE FANHUSH	2,598	1,610	2,681.00	1,810.00		
219471	LVHF	St.s.	LAKE FANDANGO	2,606	1,612	2,865.00	1,654.00	2,713.00	1,622.00
219480	LVHP	St.s.	LAKE FANDON	2,606	1,612	2,865.00		2,713.00	1,622.00
218881	LSRV	St.s.	LAKE FANSDALE	2,598	1,609	2,856.00	2,806.00		
218600	LSDC	St.s.	LAKE FARBER	2,638	1,634	2,862.00	1,813.00		
217822	LQNR	St.s.	LAKE FARESMAN	2,592	1,604	2,731.00	1,758.00	2,731.00	1,851.00
218852	LSQT	St.s.	LAKE FARIBAULT	2,603	1,610			2,688.23	1,592.01
217458	LPMN	St.s.	LAKE FARISTELL	2,624	1,626	2,767.00	1,742.00		
218116	LRGK	St.s.	LAKE FARLIN	2,681	1,577			2,700.00	1,719.00
218471	LRWC	St.s.	LAKE FARMINGDALE	2,643	1,634			2,855.00	1,768.00
218692	LSHC	St.s.	LAKE FARRAR	2,606	1,[illegible]	2,848 (a)	1,741 (a)	2,696.00	1,707.00
218882	LSRW	St.s.	LAKE FAULK	2,598	1,[illegible]	2,852 (a)	1,805 (a)		
219951	LTBC	St.s.	LAKE FERNANDO	2,594	1,610			2,698.00	1,583.00
218330	LRQG	St.s.	Lake Festina	2,559	1,586			2,665.00	1,565.00
218381	LRSG	St.s.	Lake Festus	2,571	1,588			2,638.06	1,650.50
218509	LSBC	St.s.	LAKE FIBRE	2,571	1,588	2,823.00	1,740.00	2,638.06	1,650.50
218767	LSMN	St.s.	LAKE FIELDING	2,571	1,558	2,805.00	1,701.00	2,638.06	1,650.50
219003	LTDG	St.s.	LAKE FIFE	2,555	1,592			2,500.64	1,543.38
219101	LTJC	St.s.	LAKE FIGART	2,559	1,586	2,799.00	1,725.00	2,500.14	1,542.88
219115	LTJN	St.s.	LAKE FIGHTING	2,555	1,592			2,500.14	1,542.81
218679	LSGM	St.s.	LAKE FIGUNDUS	2,606	1,612	2,763.00	1,739.00		
219257	LTSB	St.s.	LAKE FILBERT	2,451	1,510	2,803.00	1,721.00	2,635.73	1,546.62
219277	LTVC	St.s.	LAKE FILLION	2,559	1,586	2,823.00	1,740.00	2,635.73	1,546.62
218000	LSTR	St.s.	LAKE FISCUS	2,713	1,679			2,771.00	1,864.00
218962	LTBK	St.s.	LAKE FISHER	2,713	1,679			2,771.00	1,864.00
219112	LTJM	St.s.	LAKE FITCH	2,713	1,679	2,939.00	2,017.00	2,771.00	1,864.00
219177	LTNC	St.s.	LAKE FITHIAN	2,686	1,665	2,915.00	1,907.00	2,771.00	1,864.00
219847	LWFT	St.s.	LAKE FLAG	2,686	1,665			2,771.00	1,864.00
218805	LSPG	St.s.	LAKE FLAGON	2,609	1,610			2,701.00	1,711.00
218831	LSQD	St.s.	Lake Flagstaff	2,609	1,610			2,559.00	1,711.00
218832	LSQF	St.s.	LAKE FLAMBEAU	2,609	1,610			2,559.00	1,711.00
219069	LTHG	St.s.	LAKE FLANDERS	2,609	1,610			2,701.00	1,711.00
219068	LTHF	St.s.	LAKE FLATONIA	2,609	1,610			2,701.00	1,711.00
219651	LVRS	St.s.	LAKE FLORAVISTA	2,606	1,612			2,606.00	1,612.00
219655	LVRT	St.s.	LAKE FLORIAN	2,606	1,612			2,606.00	1,612.00
219656	LVRW	St.s.	LAKE FLORIS	2,606	1,612	2,857.00	1,783.00	2,606.00	1,612.00
219657	LVSB	St.s.	LAKE FLOURNOY	2,606	1,612			2,606.00	1,612.00
217551	LPTD	St.s.	LAKE FLOVILLA	2,592	1,604	2,731.00	1,758.00	2,731.00	1,851.00
217580	LPVH	St.s.	LAKE FLUME	2,592	1,604	2,731.00	1,758.00	2,731.00	1,851.00
217600	LPWJ	St.s.	LAKE FLUSHING	2,592	1,604	2,731.00	1,758.00	2,731.00	1,851.00
217117	LNKH	St.s.	LAKE FLUVANNA	2,349	1,448	2,501.00	1,599.00		
217613	LQBD	St.s.	LAKE FLYNUS	2,592	1,604	2,807.00	1,806.00	2,731.00	1,851.00
217658	LQDM	St.s.	LAKE FOLCROFT	2,592	1,604	2,731.00	1,758.00	2,731.00	1,851.00
217719	LQHC	St.s.	LAKE FONDA	2,592	1,604	2,731.00	1,758.00	2,731.00	1,851.00
217785	LQKT	St.s.	LAKE FONTANA	2,592	1,604	2,731.00	1,758.00	2,731.00	1,851.00
217754	LQJV	St.s.	LAKE FONTANET	2,592	1,604	2,731.00	1,758.00	2,731.00	1,851.00
217644	LQCR	St.s.	LAKE FORKVILLE	2,624	1,623	2,768.00	1,746.00		
217757	LQKB	St.s.	LAKE FORNEY	2,624	1,623	2,768.00	1,746.00		
217813	LQND	St.s.	LAKE FORSBY	2,624	1,622	2,768.00	1,745.00		
217304	LPCD	St.s.	LAKE FOUCHE	2,615	1,601			2,743.00	1,806.00
217437	LPKM	St.s.	LAKE FOXBORO	2,593	1,580	2,754.00	1,722.00	2,713.64	1,814.95
217669	LQDV	St.s.	LAKE FOXCRAFT	2,593	1,580			2,713.64	1,814.95
217820	LQNM	St.s.	LAKE FRAICHUR	2,593	1,580			2,713.64	1,814.95
217821	LQNP	St.s.	LAKE FRALEY	2,593	1,580			2,713.64	1,814.95
217308	LPCH	St.s.	LAKE FRANCONIA	2,622	1,621	2,766.00	1,745.00		
217409	LPHR	St.s.	LAKE FRAY	2,622	1,622	2,766.00	1,746.00		
217675	LQFG	St.s.	LAKE FRAZEE	2,622	1,617	2,766.00	1,742.00		
217670	LQDW	St.s.	LAKE FREEBORN	2,622	1,621	2,766.00	1,746.00		
217765	LQKF	St.s.	LAKE FREED	2,622	1,617	2,766.00	1,741.00		
217764	LQKD	St.s.	LAKE FREELAND	2,622	1,617	2,766.00	1,741.00		
217857	LQPW	St.s.	LAKE FUGARD	2,607	1,603			2,753.80	1,872.17
217856	LQPV	St.s.	LAKE FURLEY	2,621	1,613			2,753.80	1,872.17
218472	LRWD	St.s.	LAKE FURLOUGH	2,607	1,604			2,753.00	1,872.00
220129	LWQP	St.s.	LAKE FURNAS	2,677	1,660	2,926.81	1,993.00	2,781.49	1,871.00
218718	LSJF	St.s.	LAKE GADSDEN	2,689	1,667	2,968.42	2,019.84	2,680.00	2,014.00
219[illegible]	LTJW	St.s.	LAKE GAITHER	2,689	1,667	2,968.42	2,019.84	2,680.00	2,014.00
219090	LTHS	St.s.	LAKE GALATA	2,689	1,667	2,968.42	2,019.84	2,680.00	2,014.00
219[illegible]0	LTJV	St.s.	LAKE GALEWOOD	2,689	1,667	2,968.42	2,019.84	2,680.00	2,014.00
219118	LTJR	St.s.	LAKE GALIEN	2,689	1,667	2,968.42	2,019.84	2,821.00	1,880.81
219701	LVTK	St.s.	LAKE GALISTEO	2,687	1,667	2,968.42	2,018.84	2,801.12	1,880.81

LIST OF VESSELS OF THE UNITED STATES MEASURED UNDER PANAMA AND SUEZ CANAL RULES—Continued

STEAM AND MOTOR VESSELS—Continued.

Official No.	Signal letters.	Rig.	Name of vessel.	United States certificate.		Panama Canal certificate.		Suez Canal certificate.	
				Gross tonnage.	Net tonnage.	Gross tonnage.	Net tonnage.	Gross tonnage.	Net tonnage.
219816	.....	St. s.	LAKE CANADO	2,677	1,660	.....	.....	2,781.49	1,871.00
216870	LMST	St. s.	LAKE GARZA	2,311	1,133	2,482.00	1,588.00	.....	.....
218476	LRWF	St. s.	LAKE GAZETTE	2,661	1,630	2,745.88	1,680.61	2,717.13	1,625.37
219073	LTHJ	St. s.	LAKE GEBHART	2,810	1,704	2,872.00	1,793.00	2,672.80	1,581.27
215765	LJFR	St. s.	LAKE GEORGE	2,486	1,782	2,707.00	1,703.00	.....	.....
219173	LTMS	St. s.	LAKE GERA	2,637	1,619	2,871.64	1,772.19	2,719.15	1,625.12
219205	LTPM	St. s.	LAKE GERT	2,637	1,619	2,871.36	1,771.37	.....	.....
219204	LTPK	St. s.	LAKE GETAWAY	2,637	1,619	2,871.36	1,771.37	2,542.26	1,625.22
219894	LWCN	St. s.	LAKE GEYSER	2,592	1,613	2,855.24	1,768.13	.....	.....
219601	LVPQ	St. s.	LAKE GIDDINGS	2,592	1,613	2,855.24	1,768.13	.....	.....
217988	LQWK	St. s.	LAKE GILBOA	2,664	1,654	2,762.00	1,742.00	2,712.00	1,779.00
217989	LQWM	St. s.	LAKE GILPEN	2,664	1,654	2,762.00	1,742.00	2,712.00	1,779.00
218115	LRGJ	St. s.	Lake Gilta	2,664	1,654	2,762.00	1,742.00	2,712.00	1,779.00
218056	LRDC	St. s.	Lake Gilledge	2,664	1,654	2,762.00	1,742.00	2,712.00	1,779.00
218169	LRHW	St. s.	LAKE GITANO	2,606	1,612	2,866.00	1,832.00	2,713.00	1,778.00
218428	LRVB	St. s.	LAKE GLASCO	2,606	1,612	2,526.00	1,602.00	2,920.00	1,832.00
219846	LWFS	St. s.	LAKE GLAUCUS	2,686	1,665	.....	.....	2,771.00	1,864.00
217029	LNFW	St. s.	LAKE GORMANIA	2,397	1,479	2,599.00	1,667.00	.....	.....
217295	.....	St. s.	LAKE GRAFTON	2,630	1,609	2,741.41	1,747.20	2,741.00	1,858.00
217789	LQKV	St. s.	LAKE GRAINGER	2,615	1,602	2,722.97	1,749.02	2,722.97	1,848.00
217912	LQSW	St. s.	LAKE GRAMA	2,615	1,602	2,722.97	1,749.02	2,722.97	1,848.19
217884	LQRT	St. s.	LAKE GRAMPIAN	2,615	1,602	2,722.97	1,749.02	2,722.97	1,848.19
217855	LQPT	St. s.	LAKE GRAMPUS	2,615	1,602	2,722.97	1,749.02	2,722.97	1,848.19
218117	LRGM	St. s.	LAKE GRANBY	2,615	1,605	2,773.00	1,765.00	2,728.57	1,844.19
217217	LNSP	St. s.	LAKE GRAPHITE	2,611	1,617	2,758.00	1,772.00	.....	.....
217307	LPCG	St. s.	LAKE GRATTAN	2,611	1,617	2,751.00	1,778.00	2,751.00	1,870.35
217367	LPFS	St. s.	LAKE GRAVELLA	2,611	1,617	2,751.00	1,778.00	2,751.00	1,870.00
217473	LPNJ	St. s.	LAKE GRAVITY	2,592	1,604	2,731.00	1,758.00	2,731.00	1,851.00
217472	LPNH	St. s.	LAKE GREENBRIER	2,592	1,604	2,713.00	1,710.00	2,731.00	1,851.00
217528	LPRW	St. s.	LAKE GRETNA	2,592	1,604	2,731.00	1,758.00	2,731.00	1,851.00
217529	LPSB	St. s.	LAKE GROGAN	2,592	1,604	2,731.00	1,758.00	2,731.00	1,851.00
219850	LWGC	St. s.	LAKE GUNNI	2,686	1,665	2,915.00	2,005.00	2,771.00	1,864.00
219703	LVTN	St. s.	LAKE HARESTI	2,649	1,667	2,968.42	2,019.84	2,801.12	1,880.81
219849	LWGB	St. s.	LAKE HARMINIA	2,686	1,665	.....	.....	2,771.00	1,695.00
219848	LWFV	St. s.	LAKE HECTOR	2,686	1,665	2,915.00	2,001.00	2,771.00	1,861.00
219593	LVPH	St. s.	LAKE IKATAN	2,649	1,667	2,968.42	2,019.84	2,801.12	1,880.81
218914	LSVN	St. s.	LAKE INGLENOOK	2,603	1,612	2,865.00	1,654.00	2,713.00	1,622.00
216389	LKTB	St. s.	LAKE LARGA	2,371	1,447	2,505.00	1,422.00	.....	.....
220649	MBNV	St. s.	LAKE LAVADA	6,052	3,762	6,599.00	4,778.00	6,103.99	4,533.17
216678	LMHK	St. s.	LAKE LESA	2,352	1,428	2,595.00	1,622.00	.....	.....
217474	LPNK	St. s.	LAKE LICOCO	2,350	1,418	2,486.00	1,587.00	.....	.....
216184	LKMP	St. s.	LAKE MAUREPAS	2,242	1,362	2,383.00	1,517.00	.....	.....
219100	LTJB	St. s.	LAKE ONAWA	2,711	1,672	2,967.00	2,074.00	2,801.12	1,881.12
215816	LJHD	St. s.	LAKE ONTARIO	2,003	1,211	2,246.00	1,404.00	1,992.60	1,426.00
216609	LMFR	St. s.	LAKE PEARL	2,292	1,367	2,385.00	1,516.00	.....	.....
216226	LKPQ	St. s.	LAKE PEWAUKEE	2,167	1,284	.....	.....	2,137.00	1,500.00
217086	LNJH	St. s.	LAKE SANFORD	2,232	1,357	2,362.00	1,546.00	.....	.....
217657	LQDK	St. s.	LAKE SAPOR	2,592	1,604	2,752.00	1,751.00	2,731.00	1,851.00
218922	LSVW	St. s.	LAKE SAVUS	2,649	1,667	2,968.42	2,019.84	2,801.12	1,880.81
216278	LKQV	St. s.	LAKE SHAWANO	2,177	1,287	.....	.....	2,145.00	1,516.00
215651	LHWS	St. s.	LAKESHORE	1,977	1,197	2,189.00	1,424.00	.....	.....
219430	LVFN	St. s.	LAKE SLAVI	2,674	1,658	2,932.00	1,892.00	2,774.00	1,843.00
218093	LSHD	St. s.	LAKE STOBI	2,606	1,609	2,840.00	1,762.00	2,696.00	1,707.00
219454	LVGN	St. s.	LAKE TIPPAH	2,606	1,612	2,865.00	1,654.00	2,713.00	1,622.00
219404	LVDG	St. s.	LAKE TREBA	2,606	1,612	2,866.00	1,911.00	2,713.00	1,622.00
215773	LJKW	St. s.	LAKEVIEW	2,003	1,211	.....	.....	1,992.00	1,426.00
216698	LMHV	St. s.	LAKE YAHARA	2,338	1,431	2,500.00	1,582.00	.....	.....
216540	LMCJ	St. s.	LAKE YEMASSEE	2,319	1,431	.....	.....	2,416.00	1,674.00
216451	LKVP	St. s.	LANCASTER	5,871	3,330	7,943.40	5,530.33	.....	.....
219250	LTRQ	St. s.	LANDSDOWNE	5,479	3,378	6,527.98	4,657.00	.....	.....
217847	LQCV	St. s.	LAUREL	4,296	2,639	4,397.87	3,028.44	4,353.70	3,179.07
218450	LRVG	St. s.	LEHIGH	5,103	3,127	6,134.00	4,292.60	.....	.....
220589	MBKN	St. s.	LENA LUCKENBACH	6,749	4,211	7,217.00	5,295.00	6,801.00	4,972.00
221659	MBFS	St. s.	LEVANT ARROW	8,046	1,960	9,741.00	7,019.00	.....	.....
217883	LQRS	St. s.	LEWIS LUCKENBACH	10,692	6,784	11,486.80	8,731.80	10,832.83	9,117.99
211738	LDHG	St. s.	LEWIS K. TAUBLOW	3,306	2,097	3,441.00	2,044.00	.....	.....
216541	LMCK	St. s.	LIBERATOR	7,707	5,892	8,199.47	6,250.44	.....	.....
217061	LNHG	St. s.	LIBERTY	6,119	3,775	7,290.11	5,170.37	6,753.21	4,903.29
219752	LWBG	St. s.	LIBERTY BELL	5,107	3,129	6,130.42	4,380.00	5,652.10	4,139.99
218597	LSDB	St. s.	Liberty Glo	4,979	3,060	6,105.52	4,355.37	.....	.....
218683	LSQR	St. s.	LIBERTY LAND	5,753	3,562	6,155.00	4,411.00	.....	.....
219636	LVRO	St. s.	Liberty Minquas	5,056	3,700	5,590.43	3,633.00	5,111.70	4,123.00
221073	MCLN	St. s.	LIEBRE	7,057	4,327	7,567.00	5,089.00	7,743.34	5,607.88

LIST OF VESSELS OF THE UNITED STATES MEASURED UNDER PANAMA AND SUEZ CANAL RULES—Continued.

STEAM AND MOTOR VESSELS—Continued.

Official No.	Signal letters.	Rig.	Name of vessel.	United States certificate.		Panama Canal certificate.		Suez Canal certificate.	
				Gross tonnage.	Net tonnage.	Gross tonnage.	Net tonnage.	Gross tonnage.	Net tonnage.
219716	LVWB	St. s.	LILLIAN	3,482	2,112	3,795.17	2,684.00	3,554.42	2,604.22
221113	MCWH	St. s.	LIO	7,245	4,398	7,816.88	4,971.57	7,713.38	5,487.72
218792	LSNQ	St. s.	LOCKPORT	6,214	3,751	6,616.02	4,569.00		
219650	LVSN	St. s.	LONG ISLAND	2,950	1,750	3,146.03	1,901.00		
218077	LRFC	St. s.	LORAIN	6,213	3,836	7,287.73	8,226.00	6,754.75	4,902.59
218793	LSNR	St. s.	LORDSHIP MANOR	3,275	1,990	3,958.87	2,581.56	3,663.74	2,478.22
220203	LMSG	St. s.	LORETTA	5,493	3,382	6,528.00	4,706.00	5,002.48	4,457.00
220519	MBHQ	St. s.	LORRAINE CROSS	5,127	3,124	6,160.82	4,433.00	5,682.63	4,068.00
213962	LFTS	St. s.	LOS ANGELES	6,752	4,205	7,193.00	4,903.00		
217997	LQWS	St. s.	LOUISVILLE BRIDGE	3,283	2,000	3,958.98	2,595.61	3,663.74	2,478.22
141276		Ga. y.	Loyal	45	28	46.04	30.50		
221590	MDCP	St. s.	LUDRICO	5,882	4,255			7,122.25	4,998.62
216147	LKMD	St. s.	LUELLA	4,152	2,540	4,344.79	2,967.07	4,300.62	3,134.03
218486	LRWK	St. s.	LUXPALILE	4,990	3,051	6,105.52	4,355.37		
219216	LTQH	St. s.	LYCOMING	5,989	3,709	6,529.11	4,658.00		
220099	MCJN	St. s.	M. F. ELLIOT	7,053	4,353			7,639.51	5,515.53
216821	LMQV	St. s.	M. J. SCANLON	5,602	3,916	5,838.15	4,240.67		
219301	LTWD	St. s.	MCCREARY COUNTY	2,606	1,612	2,865.00	1,654.00	2,713.00	1,622.00
219117	LTJQ	St. s.	MAOMERIC	5,172	3,169	6,130.60	4,380.60		
217770	LQKH	St. s.	MCKEESPORT	6,629	4,122	7,284.70	5,207.00	6,751.73	4,899.72
211668	MDJL	St. s.	MACY WILLIS	7,096	4,325	7,816.88	5,006.83	7,713.38	5,487.72
217828	LQNS	St. s.	Mahanna	3,016	1,761	3,081.00	1,922.00		
217718	LQHB	St. s.	MAHNET	2,541	1,500	2,648.00	1,646.00		
216763	LMNC	St. s.	Mahaska	2,524	1,511	2,637.68	1,682.20		
217046	LNGS	St. s.	MAJOR WHEELER	3,431	2,038	3,641.00	2,214.00		
218485	LRWJ	St. s.	MAIDEN CREEK	5,753	3,562	6,105.52	4,355.37		
216750	LMKR	St. s.	Manada	2,542	1,490	2,640.00	1,657.00		
216413	LKTV	St. s.	MANGORE	4,066	2,416	4,504.79	2,812.80		
219354	LVBW	St. s.	MANHAM	6,030	4,456	6,575.00	4,898.00	6,097.00	4,562.00
218313	LRPT	St. s.	Mannahocking	2,944	1,737	3,071.00	1,860.00		
220639	MBNK	St. s.	MANATAWNY	5,030	3,105	6,160.82	4,433.00	5,682.63	4,068.00
217791	LQKW	St. s.	MANHATTAN ISLAND	4,834	3,045	5,666.71	4,084.47	5,279.43	3,885.20
213621	LFNG	St. s.	MANITOWOC	4,549	2,876	4,909.73	3,525.65	4,932.11	3,619.82
221215	MCRS	St. s.	MANULANI	9,555	5,903	10,317.00	7,557.00		
219159	LVGR	St. s.	MAQUAN	6,031	4,453	6,576.00	4,894.00	6,099.00	4,562.00
213988	LFVS	St. s.	MARGARET	3,352	2,125	3,718.83	2,680.86		
219244	LTRH	St. s.	MARGUS	3,545	2,174	3,958.87	2,581.56	3,663.74	2,478.22
213385	LFKT	St. s.	MARIANA	3,109	1,920	3,220.02	2,222.02		
217859	LQRB	St. s.	MARICA	8,738	5,453	9,271.58	6,713.00		
136425	KLVN	Ga. s.	Marjorie	40	34	41.10	35.22		
217490	LPQG	St. s.	MARNE	6,191	3,821	7,275.53	5,220.00		
220895	MCDT	St. s.	MARNE	7,555	3,908	8,406.79	5,212.00	7,609.00	4,755.00
222197	MDQC	St. s.	MARORE	7,921	4,396	15,550.90	4,296.58	15,363.47	11,661.01
100469	KHDC	Ga. y.	Mars	22	20	22.72	20.52		
218943	LSWK	St. s.	MARSODAK	3,545	2,174	3,958.87	2,581.56	3,663.74	2,478.22
219955	LWKP	St. s.	MARTHA WASHINGTON	7,412	4,012	8,857.34	5,685.27	8,477.59	5,793.13
161227	KSLF	Ga. s.	Maryland	2,498	2,068	2,535.33	2,118.30		
217924	LQTH	St. s.	MASCA	3,286	2,002	3,958.98	2,595.61	3,663.74	2,478.22
219263	LTSJ	St. s.	MASSICK	3,545	2,174	3,958.87	2,581.56	3,663.74	2,478.22
219245	LTRJ	St. s.	MASSILLON BRIDGE	3,545	2,174	3,958.87	2,581.56	3,663.74	2,478.22
216709	LMJK	St. s.	MASUDA	4,844	3,605	5,373.14	3,862.59		
92888	KNPV	St. s.	MATANZAS	3,094	2,006	3,356.27	2,037.06		
213157	LFDJ	St. s.	MATINICOCK	6,769	4,159	8,071.00	6,338.00	8,070.96	6,529.55
211715	LDGV	St. s.	MATSONIA	9,728	6,173	10,243.00	6,873.00		
214861	LGTH	St. s.	MAUI	10,261	6,369	11,076.00	8,012.00		
213660	LFNK	St. s.	MAUMEE	2,663	1,645	2,856.61	2,090.11		
217260	LNVS	St. s.	Medford	2,594	1,511	2,655.00	1,732.00		
220880	MCDF	St. s.	MEDON	3,474	2,071			3,575.86	2,333.44
204848	KWLV	St. s.	MELROSE	5,057	3,096	5,704.73	3,156.59		
221043	MCKT	St. s.	MEMNON	3,473	2,070			3,575.94	2,333.52
221511	MDHQ	St. s.	MEMPHIS CITY	5,686	3,450	7,539.00	5,448.00		
218256	LRNC	St. s.	Mendora	2,848	1,683	2,970.00	1,850.00		
218751	LSKW	St. s.	MERCER VICTORY	6,500	3,381	6,529.11	4,658.00		
93118	KQRT	St. s.	METEOR	2,324	1,436	2,409.96	1,640.03		
220386	MBDH	St. s.	METON	7,311	4,526			7,401.03	5,364.56
220521	MBHT	St. s.	MEVANIA	7,311	4,526			7,401.47	5,416.21
203971	KWBC	St. s.	MEXICAN	8,414	5,338	9,258.00	6,912.00		
210641	LCQD	St. s.	MIDDLESEX	4,727	2,780	4,876.00	3,250.00		
219951	LWKN	St. s.	MILLER COUNTY	7,366	4,504	8,017.98	5,394.05	7,634.14	5,430.49
207579	LBNM	St. s.	MILLINOCKET	3,274	2,078	3,378.44	2,394.56		
217928	LQTN	St. s.	MILWAUKEE BRIDGE	3,275	1,996	3,958.98	2,595.61	3,663.74	2,478.22
210544	LMBK	St. s.	MINEOLA	2,488	1,456	2,835.00	1,805.00		
218741	LSKJ	St. s.	MINNEQUA	5,562	3,434	6,106.52	4,355.00		

LIST OF VESSELS OF THE UNITED STATES MEASURED UNDER PANAMA AND SUEZ CANAL RULES—Continued.

STEAM AND MOTOR VESSELS—Continued.

Official No.	Signal letters.	Rig.	Name of vessel.	United States certificate.		Panama Canal certificate.		Suez Canal certificate.	
				Gross tonnage.	Net tonnage.	Gross tonnage.	Net tonnage.	Gross tonnage.	Net tonnage.
210534	LCNV	St. s.	MINNESOTAN	6,547	4,035	7,150.00	4,913.00		
219264	LTSK	St. s.	MINNEWAWA	3,283	2,000	3,958.87	2,581.56	3,663.74	2,478.22
219527	LVKW	St. s.	MISKIANZA	7,011	4,358			7,155.81	5,167.97
219420	LVFC	St. s.	MITCHELL	5,510	3,387	6,529.11	4,658.00		
220436	MBFP	St. s.	MOBILE CITY	6,157	5,801	7,330.00	5,241.00		
219770	LWBV	St. s.	MOHINKIS	6,049	3,758			6,069.61	4,525.89
216797	LMPT	St. s.	Mojave	2,545	1,500	2,652.87	1,689.11		
217837	LQPC	St. s.	MOLINE	2,967	1,760	3,146.03	1,891.00		
217621	LQBN	St. s.	MONANA	3,545	2,179	3,958.98	2,595.61	3,663.74	2,478.22
218508	LRWV	St. s.	MONASSES	6,092	4,530			6,092.65	4,524 05
217318	LPOR	St. s.	MONMOUTH	4,756	2,963	5,220.[illegible]	3,[illegible]	5,151.[illegible]	3,811.44
217052	LNGT	St. s.	Mono	3,131	1,857	3,215.[illegible]	2,[illegible]		
219336	LVBN	St. s.	MONOMAU	3,283	1,990	[illegible]	[illegible]	[illegible]	2,[illegible]
219388	LVOJ	St. s.	MONROE	5,628	3,477	[illegible]	[illegible]	[illegible]	[illegible]
219952	LWKJ	St. s.	MONTFAUCON	2,309	1,440	[illegible]	[illegible]	[illegible]	[illegible]
218208	LRKG	St. s.	MONTGOMERY	3,283	2,001	3,958.98	2,595.61	3,663.74	2,478.22
220795	MBTV	St. s.	MONTGOMERY CITY	5,686	3,450	7,611.00	5,450.00		
208367	LBTC	St. s.	MONTOSO	3,119	1,920	3,223.99	2,205.76		
216747	LMKN	St. s.	MONTROLITE	6,834	5,254	7,378.00	5,470.00		
214217	LGBD	Ga. s.	MOONLITE	1,955	1,580	2,044.74	1,553.53		
218257	LRND	St. s.	Moosabee	2,573	1,507	2,649.00	1,572.00		
219049	LTGC	St. s.	MOOSEHAUSIC	3,283	1,996	3,958.87	2,581.56	3,663.74	2,478.22
219519	LVKN	St. s.	MORAVIA BRIDGE	3,283	1,996	3,950.87	2,581.56	3,663.74	2,478.22
216777	LMNR	St. s.	MORRISTOWN	5,138	3,646	5,206.00	3,743.00		
220594	MBKQ	St. s.	MOSELLA	6,034	4,425	6,580.00	4,894.00	6,103.98	4,582.26
218916	LSVQ	St. s.	MOSHICO	3,658	2,256	3,958.98	2,595.61	3,663.74	2,478.22
221132	MCPJ	St. s.	MOUNT CARROLL	7,469	4,454	8,087.96	5,659.00	7,626.00	5,534.00
221226	MCSD	St. s.	MOUNT CLINTON	7,509	4,501	8,087.96	5,700.00	7,626 00	5,534.00
218391	LRSP	St. s.	MOUNT EVANS	6,267	3,903	6,582.00	4,776.00		
215798	LJGQ	Ga. s.	Mount Rainier	2,397	1,913	2,436.22	1,903.26		
217594	LPWB	St. s.	MT. VERNON BRIDGE	3,545	2,179	3,958.98	2,595.61	3,663.74	2,478.22
218260	LRNH	St. s.	MULPUA	6,139	4,604	6,542.00	4,859.00		
215853	LJKV	St. s.	MUNAIRES	4,620	2,866	5,576.92	4,224.93		
221839	MDHW	St. s.	MUNARGO	6,484	3,970	7,841.00	5,567.00		
214916	LGVM	St. s.	MUNDELTA	4,746	2,955	5,668.00	4,297.00		
215748	LJFQ	St. s.	MUNINDIES	4,576	2,845	5,527.00	4,099.00		
214042	LFWR	St. s.	MUNPLACE	2,949	1,856	3,496.08	2,374.92		
214467	LGJT	St. s.	MUNRIO	3,378	2,106	4,165.00	3,066.00		
214087	LGBN	St. s.	MUNSOMO	2,948	1,855	3,496.08	2,374.92		
213571	LFNP	St. s.	Mukilteo	1,230	690	1,210.77	755.94		
220740	MBSC	St. s.	MURSA	6,085	4,386			6,103.91	4,581.98
212984	LFGS	St. s.	MUSKOGEE	7,034	4,435	7,542.37	5,247.81	7,473.45	5,501.34
213636	LFPG	St. s.	MUSKEGON	3,368	2,102	3,572.03	2,570.61		
217725	LQHJ	St. s.	MYSTIC	6,044	3,654	6,622.67	4,623.00		
220989	MCJD	St. s.	NAAMHOK	5,976	3,700	6,529.00	4,712.00		
220945	MCGL	St. s.	NACATA	5,976	3,700	6,529.11	4,712.00	5,771.00	4,441.00
217066	LNHP	St. s.	NAIWA	6,240	4,704	2,627.18	4,843.09	6,307.18	4,737.43
220992	MCJG	St. s.	NAMASKET	6,062	3,772	6,576.00	4,803.00	6,108.96	4,544.20
219950	LWKG	St. s.	NANQUITT	3,447	2,089	3,759.05	2,659.68	3,518.55	2,576.96
220117	LWQH	St. s.	NANSHON	3,447	2,089	3,759.05	2,659.68	3,518.55	2,576.96
216977	LNBW	St. s.	NANTASKET	5,769	3,608	6,203.58	4,440.46		
220890	MODR	St. s.	NARBO	6,085	4,390	6,579.00	4,887.00	6,103.22	4,587.71
220954	MCGT	St. s.	NARCISSUS	6,085	4,309	6,576.00	4,846.00	6,103.14	4,537.52
217927	LQTM	St. s.	NATIONAL BRIDGE	3,545	2,179	3,959.00	2,649.00	3,663.74	2,478.22
220819	MBVT	St. s.	NATIRAR	4,659	2,871	5,426 59	3,892.00		
219917	LWJC	St. s.	NAUGUS	6,037	4,446	6,583.00	4,873.00	6,107.00	4,575.08
215057	LJPS	St. s.	NEBRASKAN	5,332	3,349	5,707.00	3,646.00		
217019	LNFM	St. s.	NEPONSET	7,435	4,565	7,893.00	5,621.00		
217601	LPWK	St. s.	NESCO	3,283	2,000	3,958.98	2,595.61	3,663.74	2,478.22
218281	LRNT	St. s.	NESHAMINY	6,126	3,800	6,529.11	4,658.00		
219859	LWGK	St. s.	NESHOBEE	3,283	1,996	3,958.87	2,601.86	3,663.74	2,478.22
215190	LHGW	St. s.	NEUSE	4,496	2,876	5,413.44	3,622.22		
213624	LFPD	St. s.	NEVADAN	5,266	3,354	5,671.00	3,628.00		
218615	LSDP	St. s.	NEW BRITAIN	5,174	3,281	4,679.62	4,080.44	5,280.42	3,808.65
217324	LPGW	St. s.	NEWBURGH	5,501	3,390	6,565.51	4,684.62	6,109.69	4,500.61
219583	LVNQ	St. s.	NEW ENGLAND	3,545	2,174	3,958.87	2,581.56	3,663.74	4,478.22
130179	JTVP	St. s.	*Newport*	2,643	1,653	3,173.00	2,163.00		
209383	LCQB	St. s.	NEWTON	5,001	3,093	5,623.62	3,578.60		
217618	LQBH	St. s.	NEW WINDSOR	5,590	3,451	6,565.51	4,761.33	6,109.69	4,500.61
219267	LTSN	St. s.	Nika	2,496	1,538	2,597.00	1,714.00		
219387	LVCH	St. s.	NILE	6,868	5,260	7,495.00	5,635.00	7,024.00	5,531.00
219321	LTWS	St. s.	NIPMUC	5,881	4,544			6,132.87	4,741.39

LIST OF VESSELS OF THE UNITED STATES MEASURED UNDER PANAMA AND SUEZ CANAL RULES—Continued.

STEAM AND MOTOR VESSELS—Continued.

Official No.	Signal letters.	Rig.	Name of vessel.	United States certificate.		Panama Canal certificate.		Suez Canal certificate.	
				Gross tonnage.	Net tonnage.	Gross tonnage.	Net tonnage.	Gross tonnage.	Net tonnage.
218836	LSQJ	St. s.	NISHMAHA	6,076	3,729	6,611.00	4,794.00	6,194.78	4,547.55
218960	LTBH	St. s.	NOBLES	4,999	3,057	6,106.50	4,355.00		
219053	LTGJ	St. s.	NOCKUM	5,969	4,119	6,512.00	4,845.00	6,035.42	4,474.81
219765	LWBQ	St. s.	NODDLE ISLAND	3,257	1,978	3,958.87	2,581.56	3,663.74	2,478.22
218925	LSWD	St. s.	NOKATAY	6,036	4,515	6,580.00	4,927.00	6,103.37	4,644.51
130980	KRVB	St. y.	NOMA	763	519	811.15	425.28		
218794	LSNT	St. s.	NONANTUM	3,515	2,174	3,958.87	2,581.56	3,663.74	2,478.22
220687	MBQL	St. s.	NORA	9,020	7,170	9,915.51	7,230.00	9,913.00	7,698.00
210861	LCSG	St. s.	NORFOLK	3,521	1,986	3,718.26	2,247.72		
212840	LFBS	St. s.	NORLINA	4,596	2,840	5,352.00	4,097.00		
211076		St. s.	NORTH AMERICAN	2,317	1,262	2,444.00	1,571.00		
217401	LPHF	St. s.	NORTH POLE	4,130	2,501	4,343.32	2,973.92	4,299.15	3,134.03
219246	LTRK	St. s.	NORTHWESTERN BRIDGE	3,283	2,000	3,958.87	2,581.56	3,663.74	2,478.22
219544	LVMH	St. s.	NORUMBEGA	5,582	4,091			6,132.87	4,739.34
215570	LHTJ	St. s.	NYANZA	4,762	2,890	6,240.00	4,434.00	5,988.41	4,501.95
216590	LMFG	St. s.	Oakwood	1,951	1,331	1,971.56	1,321.42		
217231	LNTG	St. s.	Octoraro	2,531	1,527	2,651.00	1,698.00		
128408	LRSW	St. s.	OGONIA	5,753	3,562	6,105.52	4,355.37		
212314	LDMK	St. s.	OHIOAN	6,388	4,005	7,112.00	4,890.00		
217357	LPFJ	St. s.	Okiya	2,573	1,507	2,649.00	1,572.00		
218668	LSQD	St. s.	OLEN	5,311	4,093	5,692.00	4,244.00	5,294.00	4,038.00
220779	MBTG	St. s.	ONEIDA	2,309	1,440	2,646.00	1,618.00	2,430.00	1,493.00
217493	LPQK	St. s.	ONEKAMA	3,545	2,179	3,958.98	2,595.61	3,663.74	2,478.22
220782	MBTK	St. s.	ONONDAGO	2,309	1,440	2,646.00	1,618.00	2,430.00	1,493.00
217483	LPNV	St. s.	OPELIKA	3,283	2,000	3,958.98	2,595.61	3,663.74	2,478.22
217925	LQTJ	St. s.	OPEQUAN	3,545	2,179	3,958.98	2,595.61	3,663.74	2,478.22
219009	LTDP	St. s.	OPHIA	4,753	3,533	5,665.00	4,081.00	5,123.00	3,957.00
215360	LGVQ	St. s.	Oran	4,806	3,649	4,906.61	4,613.18		
218874	LSRK	St. s.	ORANI	6,040	4,506	6,577.00	4,948.00	6,099.00	4,602.00
217589	LPVS	St. s.	Oraton	2,563	1,525	2,649.00	1,731.00		
218873	LSRJ	St. s.	ORCUS	4,954	3,074	5,667.00	4,227.00	5,270.00	4,013.00
215742	LJDW	Ga. s.	Oregon	1,616	1,224	1,095.00	535.00		
155408	KQSC	St. s.	OREGONIAN	5,648	3,535	5,959.00	4,203.00		
219167	LTMP	St. s.	ORIENT	4,994	3,058	5,455.00	3,879.00		
221728	MDGW	St. s.	ORIENTAL	7,032	4,319	7,581.00	5,519.00	7,065.07	5,199.26
218388	LRSK	St. s.	ORINOCO	4,994	3,059	5,455.00	3,902.00		
216294	LKJM	St. s.	ORIZABA	7,581	4,248	9,167.35	6,009.85		
217931	LQTS	St. s.	ORLEANS	6,629	4,122	7,284.70	5,207.00	6,751.73	4,899.72
215702	LJCS	Ga. s.	ORMIDALE	2,063	1,434			2,135.00	1,862.00
219860	LWGM	St. s.	ORONOKE	3,545	2,174	3,958.87	2,601.86	3,663.74	2,478.22
215368	LHMN	St. s.	OSAGE	4,807	2,953	5,220.00	3,734.00		
218085	LRFJ	St. s.	OSAQUMSICK	6,034	4,483	6,572.00	4,949.00	6,558.00	5,093.00
217545	LPRG	St. s.	OSAWATOMIE	5,720	3,559	6,730.96	4,895.47	6,315.14	4,736.36
217526	LQBT	St. s.	OSCODA	5,780	3,510	6,727.24	4,877.54	6,311.42	4,720.60
219683	LVSR	St. s.	OSSA	4,846	3,003	5,659.00	4,056.00	5,252.00	3,980.00
216155	LKMH	St. s.	OSSINEKE	5,577	4,149	6,259.98	4,468.90		
218369	LRSC	St. s.	OSSINING	5,166	3,951	5,685.00	4,122.00	5,284.00	4,030.00
219814	LWDP	St. s.	OTHO	4,839	2,976	5,659.00	4,034.00	5,262.00	3,986.00
215813	LHHB	St. s.	OTSEGO	4,638	2,595	4,873.94	2,951.60	4,921.44	3,277.82
220927	MCFW	St. s.	OURCQ	7,555	3,908	8,406.79	5,212.00	7,609.00	4,755.00
216157	LKMN	St. s.	OVERBROOK	5,724	3,507	6,243.27	4,054.15		
212971	LFGP	St. y.	OWERA	426	187	410.95	207.86		
217839	LQPF	St. s.	OZETTE	6,078	4,490	6,586.00	4,992.00		
220448	MBGC	St. s.	PACHET	5,527	3,965	6,575.99	4,851.69	6,129.11	4,653.58
213769	LFQS	St. s.	PACIFIC	6,034	4,380	6,479.00	4,709.00		
219936	LWJP	St. s.	PADNSAY	4,838	2,977	5,659.00	4,033.00	5,261.00	3,985.00
220710		St. s.	PAGASSET			6,575.99	4,851.69	6,129.11	4,653.58
219202	LFPH	St. s.	PALISADES	4,811	2,987	5,191.00	3,454.48	5,135.59	3,823.96
220115	LWQF	St. s.	PALLAS	4,839	2,978	5,659.00	4,174.00	5,262.00	5,262.00
220566	MBIV	St. s.	PALO ALTO	6,144	3,696			6,453.15	4,584.27
96435	KNTV	St. s.	PANAMA	5,638	3,476	[illegible]	[illegible]		
211629	LDGF	St. s.	PANAMAN	6,499	4,032	[illegible]	[illegible]		
221930	MIKQ	St. s.	PAN AMERICA	13,712	8,054	15,557.37	8,054.00	14,929.59	10,489.08
217251	LNVJ	St. s.	PANOLA	3,545	2,179	3,958.98	2,595.61	3,663.74	2,478.22
220254	LWTH	St. s.	Pansa	4,839	2,977	5,659.00	4,034.00	5,262.00	3,987.00
214668	LGPS	St. s.	PANUCO	3,820	2,319	4,044.77	3,602.28		
210812	LCRN	St. s.	PARAISO	1,437	891	1,437.60	891.56		
218822	LSQC	St. s.	PARKSVILLE	3,545	2,171	3,958.00	2,581.56	3,663.74	2,478.22
216303	LKJS	St. s.	PASADENA	6,002	4,494	6,329.00	4,519.00		
217926	LQTK	St. s.	PASSAIC BRIDGE	3,283	2,000	3,958.98	2,595.61	3,663.74	2,478.22
219903	LWHR	St. s.	PATRICK HENRY	8,294	5,289	8,987.01	6,534.00	8,499.95	6,301.00
216886	LJND	St. s.	Pauline	1,750	1,419	1,768.00	1,419.00		
214449	LGJM	St. s.	PAULSBORO	6,698	4,171	7,031.07	4,858.32		

LIST OF VESSELS OF THE UNITED STATES MEASURED UNDER PANAMA AND SUEZ CANAL RULES—Continued.

STEAM AND MOTOR VESSELS—Continued.

Official No.	Signal letters.	Rig.	Name of vessel.	United States certificate.		Panama Canal certificate.		Suez Canal certificate.	
				Gross tonnage.	Net tonnage.	Gross tonnage.	Net tonnage.	Gross tonnage.	Net tonnage.
219551	LVMR	St. s.	PAWLETT	6,076	3,729			6,191.87	4,527.54
218457	LRVN	St. s.	PAWTUCKET	3,283	1,996	3,959.00	2,582.00	3,663.74	2,478.22
220852	MBWV	St. s.	PEACOCK	741	23	768.20	228.84		
214490	LGKD	St. s.	PEARL SHELL	5,614	3,420	6,056.00	4,561.00		
219237	LTQV	St. s.	PEARLRIP	5,590	3,450	6,565.51	4,765.04	6,109.69	4,500.52
214597	LGNQ	Ga. s.	PENNANT	3,253	2,029	3,382.45	2,328.12		
215286	LHMF	St. s.	PENNSYLVANIA	6,666	5,048	6,822.01	5,080.00		
211297	LDBH	St. s.	PENNSYLVANIAN	6,499	4,032	7,107.00	4,910.00		
221039	MCKG	St. s.	†Peralta	6,149	3,701			6,451.02	4,587.11
210818	LORN	St. s.	PETER H. CROWELL	3,101	2,423	3,351.00	2,318.00		
220607	MBLD	St. s.	PHILIP PUBLICKER	2,397	1,439			2,509.43	1,540.09
216824	LMRB	St. s.	PHOENIX	5,731	3,511	6,248.81	4,041.00		
217241	LNTS	St. s.	PHOENIX BRIDGE	3,283	2,000	3,958.98	2,595.61	3,663.74	2,478.22
212913	LFDC	St. s.	PIONEER	5,075	3,026	5,316.13	3,679.99		
218409	LRTB	St. s.	PIPESTONE COUNTY	5,102	3,126	6,105.52	4,355.37		
219766	LWBR	St. s.	PITTSBURGH BRIDGE	3,545	2,174	3,958.87	2,581.56	3,663.74	2,478.22
216822	LMQW	St. s.	PLAINFIELD	2,962	1,756	3,089.62	1,807.00		
221455	MCWP	St. s.	PLAYA	6,816	4,245	7,333.00	5,140.00		
150856	KPSL	St. s.	PLEIADES	3,923	3,002	4,146.97	3,259.78		
219584	LVNR	St. s.	PLOW CITY	3,283	1,996	3,958.87	2,581.56	3,663.74	2,478.22
213670	LFPM	St. s.	PLYMOUTH	5,266	3,354	5,629.04	3,605.12		
216749	LMKQ	St. s.	POINT ADAMS	2,671	1,664	2,899.00	1,971.00		
216512	LMBH	St. s.	POINT BONITA	2,675	1,669	2,895.00	1,993.00		
226656	LMGV	St. s.	POINT JUDITH	2,670	1,664	2,895.00	1,982.00		
216535	LMBW	St. s.	POINT LOBOS	2,670	1,664	2,895.00	1,967.00		
212916	LFDH	St. s.	POLARINE	4,046	2,389	4,246.47	3,041.00		
217303	LPOB	St. s.	POLAR BEAR	4,297	2,623	4,398.82	2,993.74	4,354.65	3,179.98
216530	LMCB	St. s.	POLAR SEA	4,111	2,500	4,336.19	2,961.77	4,292.03	3,127.27
217407	LPHQ	St. s.	POLAR STAR	4,297	2,623	4,398.82	3,013.10	4,354.65	3,179.98
218068	LRDN	St. s.	POLYBIUS	7,041	5,359	7,486.00	5,720.00	7,485.00	6,112.00
220334	MBCD	St. s.	POMONA	7,583	4,819	8,300.00	6,026.00	7,656.23	5,572.65
218459	LRVQ	St. s.	PONTIA	3,283	1,996	3,958.87	2,581.56	3,663.74	2,478.22
219834	LWFK	St. s.	PORTOLA PLUMAS	7,076	4,359			7,354.48	5,374.69
219119	LTJS	St. s.	PORTSMOUTH	5,881	4,544			6,132.87	4,731.39
213717	LFPT	St. s.	POTRERILLOS	1,186	837	1,262.69	861.81		
217910	LQST	St. s.	POUGHKEEPSIE	5,588	3,466	6,365.51	1,781.80	6,109.69	4,500.52
221203	MCRK	St. s.	PRESIDENT ADAMS	10,558	6,200	12,057.25	8,157.00	11,[illegible]	8,156.00
215457	LHQV	St. s.	PRESIDENT FILLMORE	9,699	5,641	11,772.66	7,678.78	11,[illegible]	
221426	MCWJ	St. s.	PRESIDENT GARFIELD	10,558	6,200	12,057.00	8,157.00		
221633	HDFK	St. s.	PRESIDENT GRANT	14,119	8,405	17,211.00	10,[illegible]		
221844	MDJB	St. s.	PRESIDENT HARDING	14,187	8,345	15,[illegible]	10,511.00		
220858	MCBG	St. s.	PRESIDENT HAYES	10,533	6,195	12,[illegible]	[illegible]		
221042	MCKS	St. s.	PRESIDENT JEFFERSON	14,171	8,443	17,[illegible]	10,[illegible]	14,[illegible]	10,297.00
221727	MDGV	St. s.	PRESIDENT MADISON	14,187	8,341	15,[illegible]	10,[illegible]		
220325	LWVT	St. s.	PRESIDENT MONROE	10,533	6,195	12,023.31	8,442.00		
220987	MCHW	St. s.	PRESIDENT PIERCE	14,123	8,393	15,233.76	10,434.25	14,605.98	10,067.96
221054	MCKW	St. s.	PRESIDENT POLK	10,533	6,195	12,030.00	8,442.00		
221901	MDJW	St. s.	PRESIDENT ROOSEVELT	14,187	8,345	15,299.00	10,531.00		
221233	MCSG	St. s.	PRESIDENT TAFT	14,123	8,415	15,238.76	10,308.22		
220709	MBRD	St. s.	PRESIDENT VAN BUREN	10,533	6,195	12,023.31	8,442.00		
77536	KRSN	St. s.	PRINCESS	4,020	3,192	5,129.00	3,251.00		
204444	KWGS	St. s.	PROVIDENCIA	1,630	947	1,563.75	781.79		
217591	LPVW	St. s.	PRUSA	5,113	3,102	6,105.52	4,355.37		
221360	MCVH	St. s.	PUENTE	6,816	4,245	7,333.00	5,140.00		
217015	LNFG	St. s.	PUGET SOUND	4,838	3,630	5,361.00	3,858.48		
218795	LSNV	St. s.	PUTNAM	3,545	2,171	3,958.87	2,581.56	3,663.74	2,478.22
219755	LWBH	St. s.	QUABBIN	7,017	4,357			7,131.48	5,119.18
219524	LVKT	St. s.	QUAKER CITY	5,590	3,453	6,130.60	4,380.00		
126076	JWRL	St. s.	*Quantico*	2,461	1,391	2,504.66	1,471.69		
220250	LWTF	St. s.	QUILLWARE	6,034	4,445	6,582.00	4,882.00	6,105.38	4,573.55
216588	LMFC	St. s.	Quinault	2,531	1,496	2,642.31	1,690.26		
217144	LNMR	St. s.	QUISTCONCK	5,144	3,072	6,129.65	4,269.00	5,052.15	4,139.99
218370	LRSD	St. s.	QUITTACAS	4,767	2,950	5,681.00	4,116.00	5,281.00	4,030.00
221897	MDJV	St. s.	R. D. LEONARD	1,778	1,082	1,936.00	1,304.00		
216293	LKJN	St. s.	RADNOR	7,699	5,596	7,993.00	5,871.00		
215818	LHSG	St. s.	RAJAH	2,329	1,378	2,389.00	1,650.00		
220501	MBHK	St. s.	RED HOOK	4,607	2,890	5,657.00	4,247.00	5,259.00	1,845.00
214849	LGTR	St. s.	Redwood	1,793	1,045	1,868.34	1,720.02		
203988	KWBH	St. s.	RELIEF	828	563	913.01	369.82		
218189	LRJQ	St. s.	REMUS	4,744	2,931	5,688.00	4,236.00		
214028	LFQT	St. s.	REPUBLIC	4,169	3,121	4,393.00	3,006.00		
220143	LWQS	St. s.	RICHCONCAL	7,072	5,327	7,642.00	5,327.00	7,354.48	5,374.89

† Concrete.

LIST OF VESSELS OF THE UNITED STATES MEASURED UNDER PANAMA AND SUEZ CANAL RULES—Continued.

STEAM AND MOTOR VESSELS—Continued.

Official No.	Signal letters.	Rig.	Name of vessel.	United States certificate.		Panama Canal certificate.		Suez Canal certificate.	
				Gross tonnage.	Net tonnage.	Gross tonnage.	Net tonnage.	Gross tonnage.	Net tonnage.
211443	LDCJ	St.s.	RICHMOND	6,444	3,962	6,706.00	4,640.00	6,665.30	4,781.26
218731	LSJW	St.s.	RICHMOND BORO	5,268	3,347	5,679.62	4,060.44	5,280.42	3,868.65
219702	LVTM	St.s.	RIPON	2,689	1,667	2,968.42	2,019.84	2,801.12	1,880.81
219585	LVNS	St.s.	RIVERSIDE BRIDGE	3,545	2,174	3,958.87	2,581.56	3,633.74	2,478.22
221663	MCFT	St.s.	ROBERT E. HOPKINS	6,624	4,117	7,333.00	5,151.00		
219473	LVHG	St.s.	ROBIN ADAIR	6,895	4,267	7,470.00	5,529.00	7,019.00	5,354.00
219569	LVND	St.s.	ROBIN GOODFELLOW	6,885	4,260	7,473.00	5,536.00	7,021.00	5,357.00
219511	LVKB	St.s.	ROBIN GRAY	6,896	4,267	7,472.00	5,542.00	7,021.00	5,356.00
219436	LVFR	St.s.	ROBIN HOOD	6,861	5,124	7,473.00	5,622.00	7,022.00	5,357.00
220133	LWQF	St.s.	ROCHESTER	6,836	4,221	7,620.02	5,314.70	7,257.09	5,252.90
218866	LSRF	St.s.	ROCKAWAY PARK	4,844	2,987	5,191.79	3,454.48	5,135.59	3,823.95
218427	LRTN	St.s.	ROCK ISLAND	2,966	1,760	3,146.03	1,909.60		
219337	LVBP	St.s.	ROCK ISLAND BRIDGE	3,545	2,174	3,958.87	2,581.56	3,633.74	2,478.22
110932	LNFQ	St.s.	ROMAN	2,768	1,599	3,044.00	1,779.00		
218003	LRBS	St.s.	ROMULUS	5,104	3,748	5,102.65	3,542.00	5,441.70	4,123.00
211634	LDGK	St.s.	Rosalie Mahony	1,473	858	1,493.00	980.00		
220444	MBFV	St.s.	ROTARIAN	4,747	2,925	5,660.00	4,174.00	5,262.00	3,899.00
214581	LQNF	St.s.	ROYAL ARROW	7,794	4,800	9,932.00	7,128.00		
219644	LVRH	St.s.	RUSHVILLE	2,559	1,586			2,635.73	1,565.61
220966	MCHJ	St.s.	RUTH ALEXANDER	8,135	4,988	9,287.00	6,302.00	8,703.98	6,242.12
218630	LSFJ	St.s.	S. B. HUNT	6,689	4,165	7,566.32	5,162.00		
215006	LHBQ	St.s.	S. V. HARKNESS	6,899	5,293	7,443.00	5,545.00		
220941	MCGK	St.s.	S. C. T. DODD	7,501	4,684	7,451.00	4,928.00	7,642.79	5,537.77
216033	LJSD	St.s.	SABINE SUN	6,728	4,083	7,538.14	5,073.87		
218186	LRJN	St.s.	SABOTAWAN	4,834	3,045	5,666.71	4,084.47	5,279.42	3,885.26
217439	LPKQ	St.s.	SACANDAGA	4,967	2,944	6,129.65	4,269.00		
217328	LPDF	St.s.	SACCARAPPA	4,965	2,952	6,129.65	4,269.00		
217365	LPFR	St.s.	SAC CITY	5,735	3,445	6,129.65	4,269.00		
217693	LQFV	St.s.	SACO	5,106	3,097	6,105.52	4,355.37		
215939	LJPF	St.s.	SACRAMENTO	4,856	3,595	5,363.64	3,809.11		
216584	LMDV	St.s.	SAGADAHOC	6,698	4,950	7,340.00	5,384.00		
217619	LQBK	St.s.	SAGAPORACK	5,113	3,101	6,105.52	4,355.37		
216845	LMSD	St.s.	SAG HARBOR	2,431	1,417	2,504.00	1,701.00		
217501	LPQT	St.s.	SAGUACHE	5,021	3,040	6,105.52	4,294.70		
217692	LQFT	St.s.	SAHALE	5,593	3,422	6,105.52	4,355.37		
219567	LVNB	St.s.	ST. ANTHONY	4,839	2,994	5,659.00	4,049.00	5,262.00	3,983.00
218242	LRMK	St.s.	ST. AUGUSTINE	3,545	2,179	3,958.98	2,595.61	3,663.74	2,478.22
212786	LDPV	St.s.	SAINT FRANCIS	5,102	3,164	6,156.50	4,420.00		
218235	LRMB	St.s.	ST. JOHNS COUNTY	3,256	1,983	3,958.98	2,595.61	3,663.74	2,478.22
220739	MBRW	St.s.	ST. MIHIEL	7,555	3,908	8,522.07	5,227.00	7,950.00	4,750.00
219991	LWMF	St.s.	SALAAM	5,990	3,709	6,529.11	4,712.00		
218983	LTCM	St.s.	SALEM COUNTY	5,056	3,700	5,590.43	3,623.00	5,441.70	4,123.00
220256	LWTK	St.s.	SALINA	7,311	4,555			7,401.03	5,374.66
218349	LRQN	St.s.	SALVATION LASS	3,256	1,983	6,105.52	4,355.00		
220955	MCGV	St.s.	SAMUEL L. FULLER	7,052	5,072	7,825.03	5,512.00	7,065.00	5,619.00
221721	MDGT	St.s.	SAMUEL Q. BROWN	6,624	4,117	7,333.00	5,151.00		
212786	LDPV	St.s.	SAN FRANCISCO	5,102	3,164	6,186.00	4,449.00		
217885	LQRV	St.s.	SANGAMON	5,784	3,513	6,105.52	4,355.37		
115863	JWHL	St.s.	SAN JUAN	2,152	1,308	2,379.00	1,593.00		
220201	LWSD	St.s.	†San Pasqual	6,486	4,082	6,630.00	4,563.00		
210902	LCST	St.s.	San Ramon	993	592	1,015.57	607.43		
215880	LJMQ	St.s.	SANTA ANA	5,004	3,021	5,776.00	4,081.00		
213845	LFRN	St.s.	SANTA BARBARA	6,197	3,742	6,789.00	4,746.00		
211722	LDGW	St.s.	SANTA CECILIA	6,462	3,836	6,747.50	4,446.58		
211480	LDCQ	St.s.	SANTA CLARA	6,262	3,738	6,759.00	4,503.00		
210888	LCSM	St.s.	SANTA CRUZ	4,826	2,984	5,427.07	3,750.65		
218128	LRGV	St.s.	SANTA ELISA	5,004	3,021	5,957.00	4,325.00		
220573	MBKO	St.s.	SANTA EULALIA	2,559	1,586	2,823.00	1,730.00	2,635.73	1,561.61
205095	KWPF	St.s.	SANTA INEZ	1,742	982	1,826.09	1,053.25		
220419	MBFC	St.s.	SANTA ISABEL	2,559	1,586	2,823.00	1,740.00	2,635.73	1,565.61
216215	LJMQ	St.s.	Santa Luisa	4,847	2,889	5,694.46	3,975.38		
217933	LQTW	St.s.	SANTA MALTA	6,270	3,840	6,766.00	4,809.00		
216438	LKMV	St.s.	Santa Olivia	6,339	3,911	6,802.00	4,943.00		
214901	LGVY	St.s.	SANTA PAULA	6,275	3,833	6,744.00	4,825.00		
210894	LCSP	St.s.	SANTA RITA	1,600	915	1,701.53	823.44		
214725	LGRB	St.s.	SANTA ROSA	6,415	3,918	6,754.00	4,780.00		
212569	LDPN	St.s.	SANTA ROSALIA	5,717	4,297	5,865.00	4,530.00		
216380	LKSR	St.s.	Santa Tecla	2,492	1,483	2,832.00	1,802.00		
216969	LNBP	St.s.	SANTA TERESA	4,858	2,888	5,726.00	4,066.00		
220624	MBLQ	St.s.	SANTA VERONICA	2,559	1,586	2,823.00	1,740.00	2,653.73	1,565.61
216009	LJRN	St.s.	SANTORE	7,117	4,498	7,807.65	5,138.66		

† Concrete.

LIST OF VESSELS OF THE UNITED STATES MEASURED UNDER PANAMA AND SUEZ CANAL RULES—Continued.

STEAM AND MOTOR VESSELS—Continued.

Official No.	Signal letters.	Rig.	Name of vessel.	United States certificate.		Panama Canal certificate.		Suez Canal certificate.	
				Gross tonnage.	Net tonnage.	Gross tonnage.	Net tonnage.	Gross tonnage.	Net tonnage.
116862	KNRW	St. s.	SANTURCE	1,836	1,122	2,024.74	1,414.05		
217546	LPTB	St. s.	SAPINERO	5,106	3,097	6,105.52	4,355.37		
220437	MBFQ	St. s.	SAPULPA	7,311	4,526			7,401.03	5,415.01
217887	LQSB	St. s.	SARCOXIE	5,116	3,103	6,105.52	4,355.00		
218089	LRFM	St. s.	SATARTIA	4,994	3,021	6,105.52	4,355.37		
212922	LFBV	St. s.	SATSUMA	5,287	3,284	5,369.00	3,810.00	5,339.70	3,930.46
217730	LQHR	St. s.	SAUCON	5,106	3,097	6,105.52	4,393.00		
217731	LQHS	St. s.	SAUGERTIES	5,101	3,093	6,105.52	4,355.37		
217938	LQVF	St. s.	SAUGUS	4,985	3,048	6,105.52	4,355.37		
218283	LRNW	St. s.	SCANTIC	5,106	3,097	6,105.32	4,355.00		
217886	LQRW	St. s.	SCHENECTADY	5,114	3,102	6,105.52	4,355.00		
217800	LQMN	St. s.	SCHODACK	5,784	3,513	6,105.00	4,385.00		
217799	LQMK	St. s.	SCHOHARIE	5,117	3,104	6,105.52	4,355.00		
218002	LRBO	St. s.	SCHOODIC	5,102	3,094	6,105.52	4,355.37		
218200	LRKB	St. s.	SCHOON	5,114	3,102	6,105.52	4,355.00		
219757	LWBK	St. s.	SCHUYLKILL BRIDGE	3,283	2,000	3,958.87	2,581.56	3,663.74	2,478.22
219222	LTQF	St. s.	SCOTTSBURGH	7,771	4,829	8,681.81	6,129.00	8,083.31	5,913.26
216286	LKQW	St. s.	SEACONNET	3,372	1,929	3,715.50	2,184.31		
218733	LSKC	St. s.	SEATTLE SPIRIT	5,783	3,600	6,693.00	4,904.00	6,099.00	4,551.00
218088	LRFK	St. s.	SEEKONK	5,088	3,113	6,105.52	4,355.37		
221193	MORF	St. s.	SELMA CITY	5,686	3,450	7,611.00	5,450.00		
216101	LJWB	St. s.	SEWALLS POINT	5,431	3,373	5,738.54	3,720.46		
217702	LQGJ	St. s.	Sewickly	2,558	1,515	2,671.00	1,654.00		
218617	LSDR	St. s.	SHARON	4,936	3,457	5,114.26	3,424.00		
220440	MBFR	St. s.	SHELTER ISLAND	2,942	1,744	3,146.03	1,901.00	3,097.83	2,135.00
214146	LFWS	St. s.	SHERMAN	4,881	3,028	5,037.00	3,492.00		
218833	LSQG	St. s.	SHICKSHINNY	5,103	3,127	6,105.52	4,355.00		
217539	LPSQ	St. s.	SHOOTERS ISLAND	5,123	3,726	5,183.69	3,727.58	5,154.77	3,842.18
218241	LRMJ	St. s.	SHORTSVILLE	3,577	2,201	3,958.98	2,628.00	3,663.74	2,478.22
216082	LJVK	St. s.	SIBONEY	7,581	4,248	9,167.35	6,009.85		
218972	LTBV	St. s.	SILETZ	5,757	3,560			6,212.87	4,581.88
217911	LQSV	St. s.	SILVERBROOK	5,674	3,530	6,207.05	4,035.00		
213752	LFQM	St. s.	SILVER SHELL	5,605	3,430	6,108.00	4,291.00		
220295	LWVJ	St. s.	SINASTA	6,052	3,757	6,566.00	4,819.00	6,103.77	4,532.70
219077	LTHN	St. s.	SINSINAWA	4,969	3,037	6,130.60	4,380.00		
219700	LVTJ	St. s.	SIOUX CITY	2,689	1,667	2,968.42	2,019.84	2,801.12	1,880.81
219249	LTRP	St. s.	SIOUX FALLS	2,606	1,612			2,606.00	1,612.00
210872	LCSK	St. s.	Siskiyou	884	523	1,145.17	534.51		
221132	MOPB	St. s.	SOLANA	6,702	4,203	7,043.00	5,041.00		
212835	LFBQ	St. s.	SOMERSET	5,079	3,032	5,079.81	3,124.39		
220853	MOBD	St. s.	SOMME	7,555	3,908	8,406.79	5,212.00		
217562	LPTN	St. s.	SOUTH BEND	8,738	5,453	9,988.00	7,090.00		
217268	LNWF	St. s.	SOUTH POLE	4,116	2,492	4,343.32	2,937.09	4,299.15	3,134.03
221574	MDOL	St. s.	SOUTHERN CROSS	13,788	7,977	15,645.00	10,823.00		
220127	LWQK	St. s.	SPRINGFIELD	5,641	3,504	6,576.00	4,971.00	6,129.11	4,653.58
214196	LGCR	St. s.	STANDARD ARROW	7,794	4,800	9,988.00	7,090.00		
218768	LSMP	St. s.	STANLEY	6,463	4,712	6,933.00	5,187.00	6,467.00	4,916.00
205052	KWNM	St. s.	STANLEY DOLLAR	1,838	955	3,460.00	2,404.00		
219824	LWFO	St. s.	STATEN ISLAND	2,950	1,750	3,146.03	1,901.00	3,097.83	2,135.00
217921	LQTG	St. s.	STEADFAST	7,588	4,854			7,653.01	5,623.89
219514	LVKF	St. s.	STEEL AGE	6,187	3,821	7,284.70	5,256.00	6,751.73	4,899.72
220495	MBHG	St. s.	STEEL ENGINEER	5,686	3,450	7,538.75	5,447.79	7,028.11	5,199.43
220553	MBJN	St. s.	STEEL EXPORTER	5,686	3,450	7,611.00	5,450.00	7,028.11	5,199.43
220776	MBTC	St. s.	STEEL INVENTOR	5,686	3,450	7,538.75	5,447.79	7,028.11	5,199.43
219513	LVKD	St. s.	STEELMAKER	6,187	3,821	7,285.00	5,256.00		
220179		St. s.	STEEL MARINER	5,686	3,450	7,538.79	5,447.79	7,028.11	5,199.43
221857	MDJC	St. s.	STEEL NAVIGATOR	5,718	3,471	7,611.00	5,454.00	7,124.30	5,220.08
220852	MBPD	St. s.	STEEL RANGER	5,686	3,450	7,539.00	5,448.00	3,663.74	2,478.22
221785	MDHK	St. s.	STEEL SCIENTIST	5,718	3,471	7,611.00	5,454.00	7,124.30	5,220.08
221707	MDGQ	St. s.	STEEL SEAFARER	5,718	3,471	7,611.00	5,454.00	7,124.30	5,220.08
220180	LWRM	St. s.	STEEL TRADER	5,686	3,450	7,538.75	5,447.79	7,028.11	5,199.43
219662	LVSH	St. s.	STEEL VOYAGER	6,187	3,821	7,284.70	5,255.51	6,751.73	4,899.72
220380	MBDF	St. s.	STEEL WORKER	5,686	3,450	7,611.00	5,497.00	7,028.11	5,199.43
213470	LFQD	St. s.	STEPHEN R. JONES	4,387	3,112	4,627.00	3,277.00		
220692	MBQN	St. s.	STOCKTON	7,294	4,532			7,401.65	5,369.08
220777	MBTD	St. s.	STORM KING	5,673	3,484	6,579.26	4,825.84	6,122.73	4,512.91
218477	LRWG	St. s.	STRATHNAVER	5,268	3,347	5,679.62	4,080.44	5,280.42	3,868.65
216276	LKQS	St. s.	Sturgeon Bay	2,402	826	2,542.16	1,070.50	2,542.16	1,853.70
214190	LGCQ	St. s.	SUCROSA	5,532	3,434	6,157.19	4,377.25		
221125	MOPF	St. s.	SUCUBACO	3,545	2,174	3,958.87	2,601.86	3,663.74	2,478.22
220626	MBLS	St. s.	SUDAWSONCO	3,545	2,174	3,958.87	2,601.86	3,663.74	2,478.22
215991	LJQV	St. s.	SUDBURY	5,075	3,041	5,213.37	3,600.26		
220559	MBJQ	St. s.	SUDUFFCO	3,545	2,174	3,958.87	2,601.86	3,663.74	2,478.22

LIST OF VESSELS OF THE UNITED STATED MEASURED UNDER PANAMA AND SUEZ CANAL RULES—Continued.

STEAM AND MOTOR VESSELS—Continued.

Official No.	Signal letters.	Rig.	Name of vessel.	United States certificate.		Panama Canal certificate.		Suez Canal certificate.	
				Gross tonnage.	Net tonnage.	Gross tonnage.	Net tonnage.	Gross tonnage.	Net tonnage.
220609	MBLG	St. s.....	SUDURCO	3,545	2,174	3,958.87	2,601.86	3,663.74	2,478.22
220011	LWMV	St. s.....	Suedco	3,545	2,174	3,958.87	2,601.86	3,663.74	2,478.22
220247	LWTD	St. s.....	SUELCO	3,545	2,174	3,958.87	2,601.86	3,663.74	2,478.22
209076	LCDQ	St. s.....	SUFFOLK	4,718	2,808	4,813.95	3,291.41		
220883	MCDP	St. s.....	SUGILLENCO	3,545	2,174	3,958.87	2,601.86	3,663.74	2,478.22
220245	LWST	St. s.....	SUHOLCO	3,545	2,174	3,958.87	2,601.86	3,663.74	2,478.22
220883	MCBL	St. s.....	SUJAMECO	3,545	2,174	3,958.87	2,601.86	3,663.74	2,478.22
220993	MCJH	St. s.....	SUJERSEYCO	3,545	2,174	3,958.87	2,601.86	3,663.74	2,478.22
220627	MBLT	St. s.....	SULANIERCO	3,545	2,174	3,958.87	2,601.86	3,663.74	2,478.22
116332	KHFV	St. y.....	SULTANA	400	212	407.39	199.97		
220532	MBJO	St. s.....	SUMANCO	3,545	2,174	3,958.87	2,601.86	3,663.74	2,478.22
219711	LVTP	St. s.....	SUMMERLEAF	6,141	3,796	6,647.26	4,808.00	6,166.62	4,498.79
218961	LTBJ	St. s.....	SUNBEAM	6,664	4,148	7,566.32	5,162.00		
219323	LVBC	St. s.....	SUNDANCE	5,183	3,181	6,130.60	4,380.00		
220012	LWNB	St. s.....	SUNELSECO	3,545	2,174	3,958.87	2,601.86	3,663.74	2,478.22
220994	MCJK	St. s.....	SUNEWARKCO	3,545	2,174	3,958.87	2,601.86	3,663.74	2,478.22
220402	MBDS	St. s.....	SUNEWCO	3,545	2,174	3,958.87	2,601.86	3,663.74	2,478.22
214557	LGMK	Ga. s.....	SUNLITE	1,976	1,601	2,064.24	1,573.03		
214459	LGJR	St. s.....	SUNOIL	7,157	5,217	7,423.39	5,176.52		
219012	LTDR	St. s.....	SUNSHINE	6,664	4,148	7,776.26	5,371.00		
221024	MCKD	St. s.....	SUNUGENTCO	3,545	2,174	3,958.87	2,601.86	3,663.74	2,478.22
220248	LWTC	St. s.....	SUPORTCO	3,545	2,174	3,958.87	2,601.86	3,663.74	2,478.22
220403	MBDT	St. s.....	SURAILCO	3,545	2,174	3,958.87	2,601.86	3,663.74	2,478.22
220694	MBQR	St. s.....	SUREMICO	3,545	2,174	3,958.87	2,601.86	3,663.74	2,478.22
220693	MBQP	St. s.....	SURICHCO	3,545	2,174	3,958.87	2,601.86	3,663.74	2,478.22
220560	MBJR	St. s.....	SURICO	3,545	2,174	3,958.87	2,601.86	3,663.74	2,478.22
212935	LFDS	St. s.....	SURUGA	4,374	2,727	6,177.00	3,877.00		
220635	MBNG	St. s.....	SUSCOLANCO	3,545	2,174	3,958.87	2,601.86	3,663.74	2,478.22
220061	MBJS	St. s.....	SUSHERICO	3,545	2,174	3,958.87	2,601.86	3,663.74	2,478.22
221066	MCLG	St. s.....	SUSPEARCO	3,545	2,174	3,958.87	2,601.86	3,663.74	2,478.22
219189	LTNS	St. s.....	SUSQUEHANNA	9,959	5,753	11,064.45	7,525.78	10,618.45	7,492.32
220531	MBHW	St. s.....	SUTERMCO	3,545	2,174	3,958.87	2,601.86	3,663.74	2,478.22
216013	LJSN	St. s.....	SUTHERLAND	1,855	3,595	5,363.18	3,800.55		
220401	MBDR	St. s.....	SUTORPCO	3,545	2,174	3,958.87	2,601.86	3,663.74	2,478.22
220246	LWSV	St. s.....	SUTRANSCO	3,545	2,174	3,958.87	2,601.86	3,663.74	2,478.22
220861	MCBJ	St. s.....	SUWANINCO	3,545	2,174	3,958.87	2,601.86	3,663.74	2,478.22
219496	LVJD	St. s.....	SUWIED	3,545	2,174	3,958.87	2,601.86	3,663.74	2,478.22
220862	MCBK	St. s.....	SUWORDENCO	3,545	2,174	3,958.87	2,601.86	3,663.74	2,478.22
221131	MCPL	St. s.....	SWIFTSCOUT	8,206	5,091	8,473.00	5,988.00		
221194	MCRG	St. s.....	SWIFTEAGLE	8,206	5,091	8,473.00	5,997.00		
221268	MCSP	St. s.....	SWIFTLIGHT	8,206	5,091	8,473.00	6,050.00		
221304	MCJT	St. s.....	SWIFTWIND	8,206	5,091	8,473.00	5,997.00		
215810	LJKC	St. s.....	SYLVAN ARROW	7,797	4,858	9,988.00	7,150.00		
218909	LSVG	St. s.....	TAGUSA	426	200	442.27	74.34		
111117	KRTC	St. s.....	TAMESI	2,939	2,164	3,177.01	2,335.28		
221618	MDFQ	St. s.....	TAMIAHUA	11,170	8,153			11,541.83	8,902.04
219575	LVNK	St. s.....	TAMPA	6,368	4,108	6,885.00	5,070.00		
115810	KPTD	St. s.....	TAMPICO	2,261	1,651	2,316.78	1,605.84		
217459	LPMQ	St. s.....	Tanka	2,563	1,525	2,618.00	1,732.00		
219497	LVJF	St. s.....	TASHMOO	3,283	1,996	3,958.87	2,581.56	3,663.74	2,478.22
219198	LVJG	St. s.....	TEKOA	3,278	1,992	3,958.87	2,581.56	3,663.74	2,478.22
219518	LVKM	St. s.....	TENAFLY	5,092	3,640	5,193.51	3,663.63	5,173.30	3,825.77
219265	LTSM	St. s.....	TERRE HAUTE	5,670	3,424	6,616.02	4,569.00		
145944	KSDG	St. s.....	TEXAN	8,615	5,636	9,145.00	7,033.00		
218924	LSWC	St. s.....	TEXARKANA	5,498	3,387	6,527.98	4,690.00		
213878	LFSD	St. s.....	TEXAS	6,678	5,015	6,822.01	5,080.00		
219718	LVWD	St. s.....	THE ANGELES	5,481	3,420	6,476.00	4,685.00		
217611	LPWV	St. s.....	THE LAMBS	6,629	4,122	7,284.70	5,207.00	6,751.73	4,899.72
221040	MCKQ	St. s.....	THOMAS H. WHEELER	7,033	4,352			7,039.51	5,505.98
202763	KVFB	St. s.....	Thomas L. Wand	691	371	733.00	436.00		
221483	MDBJ	St. s.....	THOMAS P. BEAL	6,216	4,509	7,047.00	4,998.00		
214669	LCPT	St. s.....	TIDEWATER	5,266	3,351	5,629.00	3,605.12		
215248	LHKN	St. s.....	TIGER	6,273	3,832	8,243.00	6,312.00	7,768.46	6,009.16
217171	LNQC	St. s.....	Tillamook	2,591	1,511	2,655.00	1,732.00		
217370	LPFW	St. s.....	Toka	2,550	1,541	2,661.67	1,715.66		
219499	LVJH	St. s.....	TOLEDO BRIDGE	3,545	2,174	3,958.87	2,581.56	3,663.74	2,478.22
217818	LQNJ	St. s.....	TOLLARD	5,874	3,609			6,312.45	4,682.80
220353		St. s.....	Tolosa	5,527	3,965	6,575.99	4,851.69	6,129.16	1,653.58
220628	MBLV	St. s.....	TOMALVA	5,104	3,113	6,160.82	4,433.00	5,682.63	4,068.00
219500	LVJK	St. s.....	TONA	3,278	1,992	3,958.87	2,581.56	3,663.74	2,478.22
210501	LVJM	St. s.....	TONESIT	3,545	2,174	3,958.87	2,581.56	3,663.74	2,478.22
220421	MBFG	St. s.....	TOPA TOPA	5,453	3,395				
211469	LDCM	St. s.....	TOPILA	5,125	3,146	5,436.76	3,691.00		

LIST OF VESSELS OF THE UNITED STATES MEASURED UNDER PANAMA AND SUEZ CANAL RULES—Continued.

STEAM AND MOTOR VESSELS—Continued.

Official No.	Signal letters.	Rig.	Name of vessel	United States certificate.		Panama Canal certificate.		Suez Canal certificate.	
				Gross tonnage.	Net tonnage.	Gross tonnage.	Net tonnage.	Gross tonnage.	Net tonnage.
220983	MCHR	St. s.	TOURS	7,555	3,908	8,406.79	5,212.00	7,609.00	4,755.00
207270	LBJR	St. s.	TRANSPORTATION	4,015	2,444	4,180.70	2,832.80		
219394	LVCQ	St. s.	TRIMOUNTAIN	6,413	4,608	6,974.34	4,958.73	6,614.48	4,965.85
218311	LRPQ	St. s.	TRIPP	5,703	3,513	6,589.00	4,770.00		
218036	LROM	Ga. s.	Trollind	2,174	1,590	2,200.00	1,586.00		
215947	LJPK	St. s.	TRONTOLITE	6,882	5,267	7,345.00	5,395.00		
218557	LSCB	St. s.	TUCKANUCK	6,001	4,482	6,541.00	4,898.00	6,064.12	4,597.51
219502	LVJN	St. s.	TULADI	3,283	2,000	3,958.87	2,581.56	3,663.74	2,478.22
218796	LSNW	St. s.	TULSA	5,083	3,113	6,106.00	4,355.00		
221262	MCSL	St. s.	TULSAGAS	7,245	4,398	7,816.88	4,971.57	7,713.38	5,487.72
220885	MCDK	St. s.	TUSCALOOSA CITY	5 686	3 450	7,611.00	5,450.00		
221543	MDBW	St. s.	TUSTEM	6 882	4.255			7,122.21	4,988.33
221127	MCPQ	St. s.	TUXPANOIL	7,245	4,398	7,816.88	4,971.57	7,713.38	5,487.72
217739	LQJD	St. s.	Umatilla	2,573	1,507	2,649.00	1,672.00		
219857	LWGH	St. s.	UNION LIBERTY	2,559	1,586			2,635.73	1,565.61
219817	LWDS	St. s.	UTACARBON	7,076	4,359			7,354.48	5,374.89
217543	LPSV	St. s.	Utoka	2,599	919			2,752.06	1,879.67
220761	MBSN	St. s.	VABA	5,030	3,105	6,160.82	4,433.00	3,682.00	4,068.00
220165	LWRF	St. s.	VACUUM	7,009	4,321			7,388.45	5,239.27
204944		St. s.	VALDEZ	2,308	1,729	2,514.00	1,927.00		
218886	LSTF	St. s.	VANADA	6,059	3,752	6,566 11	4,755.76	6,111.62	4,499.79
214325	LFSN	St. s.	VENEZUELA	5,641	3.443	6.033.00	4,353.00		
161826	KNRM	St. s.	*Victoria*	3,502	2,112	3,743.91	2,020.77		
217060	LNHF	St. s.	VICTORIOUS	7,881	4,946	8,328.00	6.036.00		
219503	LVJP	St. s.	VINCENNES BRIDGE	3,545	2,174	3,958.87	2,581.56	3,663.74	2,478.22
218850	LSQP	St. s.	VINCENT	6,210	3,857	7,285.00	5,298.00	6,751.73	4,899.72
215371	LHNP	St. s.	VIRGINIA	6,666	5,048	6,822.01	5,080.00		
219586	LVNT	St. s.	VIRGINIA BRIDGE	3,283	2,000	3,958.87	2,581.56	3,663.74	2,478.22
214614	LGJC	St. s.	*Vigo*	2,476	1,476	2,495.89	1,600.21		
93369	KSJF	St. s.	VIRGINIAN	7,914	5,077	10,491.00	7,546.00		
216491	LKWV	St. s.	VITTORIO EMMANUELE III	4,855	3.601	5,360.57	3,810.03		
215284	LHKR	St. s.	W. C. TEAGLE	10,677	8,115	10,867.66	8,089.51	10,850.27	8,447.96
220851	MBWT	St. s.	W. J. HANNA	7,110	5,188	8,406.79	5,212.00		
210720	LCQJ	St. s.	W. L. CONNELLY	3,098	2.364	3,214.00	2,326.00		
216877	LMTG	St. s.	W. L. STEED	6,172	4,568	6,761.00	4,668.98		
216508	LMBG	St. s.	W. M. BURTON	7,170	5.391			7,235.22	5,565.12
220053	MCGS	St. s.	W. S. MILLER	7,314	4,531			7,437.45	5,457.57
221884	MDJR	St. s.	W. S. RHEEM	9,838	6,018	11,224.00	7,860.00	11,132.79	8,410.89
218222	LRKN	St. s.	WABAN	6,038	3,742			6,161.45	4,541.25
215554	LHTD	St. s.	WABASH	5 672	3,312	5.825.00	4,152.00		
218632	LSFM	St. s.	WACO	3,642	2,240	3,958.87	2,581.56	3,663.74	2,478.15
220878	MCBW	St. s.	WACOSTA	5,976	3,700	6,529.11	4,712.00	6,075.00	4,411.00
216685	LMHQ	St. s.	Wahkiakum	2,528	1,495	2,636.39	1,682.66		
210783	LMNV	St. s.	Wakan	3,019	1,752	3.093.00	1,961.00		
217496	LPQN	St. s.	Wakiki	2,531	1,496	2,641.00	1,693.00		
218095	LHFP	St. s.	WALDEN	6,075	3.780	6,565.51	4,705.27	6,109.69	4,560.52
218460	LRVS	St. s.	Wallkill	3,283	2,000	3,958.87	2,581.56	3,663.74	2,478.22
221083	MCLS	St. s.	WALTER JENNINGS	10,805	8,133	11,061.10	8,202.62	10,911.99	8,472.82
210213	LKPO	St. s.	Walter A. Luckenbach	8,102	5,087	8,785.12	6,567.00		
215621	LHVQ	St. s.	WALTER D. MUNSON	3,703	2,238	4,605.66	3,245.86		
213179	LFMO	St. s.	WALTER D. NOYES	4,387	3,114	4,590.83	3,040.71		
217480	LPNR	St. s.	Waneyanda	2,590	1,536	2,687.00	1,701.60		
220986	MCHV	St. s.	WARWICK	4,469	2,628	4,613.70	3,017.39	4,569.69	3,311.97
219134	LFKH	St. s.	WATERBURY	5,174	3,283	6,529.11	4,737.00	6,075.42	4,452.00
219918	LWJD	St. s.	WATERBURY	5,510	3,387				
218436	LRTV	St. s.	WATERTOWN	6,435	4,648	6,971.31	4,971 13	4,911 15	4,587 84
217392	LPQT	St. s.	WATHENA	6,107	3,711	6,521 35	4,591 81		
217103	LNJW	St. s.	WATONWAN	5,467	3,308	6,521 35	4,721.00		
217545	LPSW	St. s.	WAUBESA	6,107	3,711	6,521.35	4,591.81		
217815	LQNG	St. s.	WAUKONDA	5,423	3,315	6,529.11	4,618.00		
218019	LRBS	St. s.	WAUKAU	6,126	3,796	6,529.11	4,658.00		
218004	LRBF	St. s.	WAUNPGAN	6,629	4,122	7,284.70	5,250.00	6,751.73	4,899.72
218711	LSHW	St. s.	WAWATONA	6,128	4,413	6,611.00	4,793.00	6,101.78	4,547.55
219591	LVPF	St. s.	WAUWATOSA	2,689	1,667	2,968.42	2,019.84	2,801.12	1,880.81
218280	LRNS	St. s.	WAXAHACHIE	5,497	3,379	6,529.11	4,658.00		
217202	LNRQ	St. s.	Wayucan	2,571	1,572	2,677.00	1,756.00		
203928	KVWL	St. s.	Wellesley	770	432	784.00	471.00		
217771	LQKJ	St. s.	Wenakee	2,576	1,530	2,671.00	1,677.00		
218328	LRQD	St. s.	WEST ALCOZ	5,720	4,344	6,592.00	4,969.00	6,005.04	4,604.89
218556	LSBW	St. s.	WEST ALETA	5,606	4,225	6,592.00	4,903.00	6,005.04	4,663.81
216415	LKQW	St. s.	West Alsek	5,637	4,046	6,402.00	4,558.00		
216500	LMBC	St. s.	West Apaum	5,573	4,132	6,256.84	4,451.02		
216012	LJRP	St. s.	WEST ARROW	5,802	4,229	6,651.87	5,007.37		

LIST OF VESSELS OF THE UNITED STATES MEASURED UNDER PANAMA AND SUEZ CANAL RULES—Continued.

STEAM AND MOTOR VESSELS—Continued.

Official No.	Signal letters.	Rig.	Name of vessel.	United States certificate.		Panama Canal certificate.		Suez Canal certificate.	
				Gross tonnage.	Net tonnage.	Gross tonnage.	Net tonnage.	Gross tonnage.	Net tonnage.
218033	LRCJ	St.s.	WEST ASHAWA	5,642	4,269			6,005.99	4,677.10
216223	LKPM	St.s.	Westboro	5,747	4,065	6,617.00	4,816.00		
216348	LKRQ	St.s.	West Bridge	5,799	4,099	6,615.93	4,852.82		
218806	LSPH	St.s.	WEST CACTUS	5,642	3,523			5,959.36	4,555.85
218973	LTBW	St.s.	WEST CADDOA	5,641	3,522			5,979.82	4,556.44
219627	LVQN	St.s.	WEST CADRON	5,724	3,564			5,978.34	4,555.04
219898	LWHK	St.s.	WEST CAHOKIA	5,645	3,500	6,622.00	4,882.00	5,978.34	4,555.04
217906	LQRS	St.s.	WEST CAJOOT	6,036	3,759	6,447.00	4,698.00		
219832	LWFH	St.s.	WEST CALERA	5,721	3,557	6,617.00	4,925.00		
218294	LRPH	St.s.	WEST CALUMB	6,026	3,783	6,476.00	4,651.00		
220061	LWBP	St.s.	WEST CAMAK	5,647	3,513	6,622.00	4,880.00	5,978.61	4,554.82
220385	MBDG	St.s.	WEST CAMARGO	5,881	3,659			5,978.28	4,524.86
219682	LVSQ	St.s.	WEST CAMPGAW	5,565	3,451	6,587.00	4,812.00	6,079.00	4,524.00
220634	MBNF	St.s.	WEST CANON	5,645	3,517			5,978.23	4,524.38
217238	LNTQ	St.s.	WEST CAPE	5,597	4,180	6,221.66	4,517.00		
220763	MBSQ	St.s.	WEST CARMONA	5,645	3,517			5,978.59	4,524.54
217373	LPGC	St.s.	WEST CARNIFAX	6,146	4,659	6,564.00	4,896.00	6,114.87	4,575.90
217709	LQGP	St.s.	WEST CATANACE	6,132	4,708	6,567.00	4,917.00		
218027	LRCF	St.s.	WEST CAVANAL	6,128	4,700	6,567.00	4,999.00		
218322	LRPW	St.s.	WEST CAWTHORN	6,121	4,666	6,567.00	4,872.00		
218614	LSDN	St.s.	WEST CAYOTE	5,564	3,472	6,567.00	4,899.00		
218096	LRFQ	St.s.	WEST CELERON	6,298	3,910	6,589.00	4,770.00	6,642.79	5,002.06
218581	LSCP	St.s.	WEST CHATALA	6,284	3,903	6,589.00	4,770.00	6,234.56	4,593.83
217919	LQTD	St.s.	WEST CHEROW	6,185	4,628	6,588.00	4,824.00		
218797	LSPB	St.s.	WEST CHESWALD	5,711	3,518	6,589.00	4,829.00	6,234.00	4,594.00
218323	LRQB	St.s.	WEST CHETAC	5,627	3,505	6,567.00	4,899.00		
216549	LMQP	St.s.	West Cohas	6,036	4,472	6,655.68	4,886.02		
217382	LPGK	St.s.	WEST CRESSEY	5,700	3,517	6,655.69	4,973.62		
220967	MCHK	St.s.	WEST CUSSETA	5,376	3,343	6,473.00	4,676.00		
216342	LKRN	St.s.	West Durfee	5,522	4,113	6,656.44	4,883.33		
216110	LJWF	St.s.	WEST EAGLE	5,690	4,143	6,217.75	4,490.12		
216620	LMFW	St.s.	WEST EKONK	5,630	3,455	6,654.82	4,885.74		
217492	LPQJ	St.s.	WEST ELCAJON	5,560	3,471	6,619.00	4,483.00		
217128	LNKV	St.s.	WEST ELCASCO	6,171	4,607	6,655.85	4,879.72		
217282	LNWV	St.s.	WEST ELDARA	5,607	3,516	6,601.00	4,969.00		
221385	MCVQ	St.s.	WEST FARALON	7,351	4,488	7,946.00	5,746.00		
216008	LJRM	St.s.	WESTFIELD	5,749	3,526	6,283.66	4,475.19		
216563	LMCT	St.s.	WESTFORD	5,649	3,549	6,221.45	4,515.41		
216664	LMHD	St.s.	WEST GAMBO	5,579	4,171	6,645.00	5,054.00		
216737	LMKD	St.s.	WEST GOTOMSKA	5,623	4,018	6,655.85	4,881.45		
221536	MDBV	St.s.	WEST GREYLOCK	7,460	4,520	7,946.00	5,698.00		
218143	LRHF	St.s.	WEST HARLAN	6,280	3,012			6,429.12	4,991.90
218532	LSBN	St.s.	WEST HARSHAW	5,756	3,560	6,582.00	4,766.00	6,217.19	4,586.20
218750	LSKR	St.s.	WEST HARTLAND	5,721	3,540	6,582.00	4,830.00	6,217.00	4,586.00
218675	ISGJ	St.s.	WEST HARTS	6,267	3,903			6,075.63	4,586.20
219421	LVFD	St.s.	WEST HASSAYAMPA	5,757	3,560	6,578.00	4,766.00	6,213.87	4,581.88
215889	LJMT	St.s.	WEST HAVEN	5,781	4,140	6,665.00	5,020.00		
217727	LQHM	St.s.	WEST HELIX	5,651	3,517	6,715.00	4,944.00		
218111	LRGF	St.s.	WEST HEMATITE	5,778	3,598	6,690.00	4,906.00		
217981	LQWJ	St.s.	WEST HEMBRIE	5,779	3,605	6,688.00	4,916.00	6,588.00	5,092.00
218426	LRTM	St.s.	WEST HENSHAW	5,681	3,529	6,696.00	4,953.00	6,100.00	4,550.00
218628	LSFG	St.s.	WEST HEPBURN	5,779	3,596	6,693.00	4,915.00	6,099.00	4,550.00
219437	LVFS	St.s.	WEST HESSELTINE	5,588	3,466	6,695.00	4,902.00	6,100.00	4,489.00
219523	LVKS	St.s.	WEST HIKA	5,372	3,351	6,476.00	4,682.00		
219460	LVRF	St.s.	WEST HIMROD	5,940	3,729	6,476.00	4,677.00		
216786	LMPD	St.s.	WEST HOBOMAC	5,648	4,141	6,655.85	4,881.45		
216848	LMSH	St.s.	WEST HOSOKIE	5,561	3,472	6,655.85	4,881.27		
216925	LMWF	St.s.	WEST HUMBAW	5,527	3,385	6,655.85	4,881.16		
218732	LSKB	St.s.	WEST INSKIP	5,555	3,457				
219060	LTGQ	St.s.	WEST IRA	5,879	3,643	6,755.00	4,892.00	6,375.00	4,653.00
218025	LRCH	St.s.	WEST IRMO	5,900	3,670	6,753.00	4,797.00		
218466	LRWB	St.s.	WEST ISLAY	6,249	3,896	6,767.00	4,786.00	6,386.00	4,699.00
218638	LSFQ	St.s.	WEST ISLETA	5,680	3,508	6,759.00	4,900.00	6,378.00	4,701.00
218782	LSNC	St.s.	WEST ISLIP	5,900	3,657	6,755.00	4,899.00	6,375.00	4,697.00
218942	LSWJ	St.s.	WEST ISON	5,773	3,571	6,753.00	4,780.00	6,373.00	4,695.00
218541	LVMD	St.s.	WEST IVAN	5,587	3,466	6,695.00	4,903.00	6,100.00	4,489.00
219305	LTWH	St.s.	WEST IVIS	5,866	3,634	6,753.00	4,836.00	6,373.00	4,636.00
218965	LTBP	St.s.	WEST JAFFREY	5,663	3,487	6,589.00	4,809.00	6,234.56	4,594.25
219422	LWBS	St.s.	WEST JAPPA	5,866	3,634	6,755.00	4,873.00	6,375.00	4,673.00
219423	LVFO	St.s.	WEST JENA	5,866	3,633	6,754.00	4,836.00	6,374.00	4,635.00
219624	LVQK	St.s.	WEST JESTER	5,866	3,634	6,755.00	4,873.00	6,375.00	4,636.00
219510	LVJW	St.s.	WEST JESSUP	5,867	3,635	6,755.00	4,837.00	6,375.00	4,637.00
219393	LVCP	St.s.	WEST KADER	5,570	3,468	6,623.00	4,599.00	5,978.80	4,545.47

LIST OF VESSELS OF THE UNITED STATES MEASURED UNDER PANAMA AND SUEZ CANAL RULES—Continued.

STEAM AND MOTOR VESSELS—Continued.

Official No.	Signal letters.	Rig.	Name of vessel.	United States certificate.		Panama Canal certificate.		Suez Canal certificate.	
				Gross tonnage.	Net tonnage.	Gross tonnage.	Net tonnage.	Gross tonnage.	Net tonnage.
218254	LRMW	St. s.....	WEST KASSON	6,085	4,674	6,547.00	4,864.00	.....	.....
218893	LSTK	St. s.....	WEST KATAN	5,958	4,512	6,573.00	4,901.00	.....	.....
220317	LWVR	St. s.....	WEST KEDRON	5,620	3,516	6,572.00	4,912.00	.....	.....
218674	LSGH	St. s.....	WEST KEENE	5,608	3,503	6,547.00	4,876.00	.....	.....
216044	LJSP	St. s.....	WEST LAKE	5,771	4,101	6,653.19	5,011.30	.....	.....
215879	LJMP	St. s.....	WESTLAND	5,832	4,375	6,634.00	4,962.00	.....	.....
217002	LNDR	St. s.....	WEST LASHAWAY	5,515	3,376	6,655.85	4,880.14	.....	.....
221330	MCTQ	St. s.....	WEST LEWARK	7,351	4,488	7,946.00	5,739.00	.....	.....
216274	LKQR	St. s.....	West Llanga	5,673	4,255	6,656.44	5,011.41	.....	.....
217070	LNHR	St. s.....	WEST LOQUASSUCK	5,644	4,080	6,655.85	4,880.36	.....	.....
217176	LNQF	St. s.....	WEST MADAKET	6,087	4,678	6,655.85	4,880.01	.....	.....
217248	LNVG	St. s.....	WEST MAHOMET	5,527	3,423	6,655.85	4,880.27	.....	.....
220091	LWPN	St. s.....	WEST MAHWAH	5,586	3,467	6,588.00	4,833.00	6,080.00	4,474.00
219320	LTWR	St. s.....	WEST MINGO	5,940	3,729	.....	.....	6,052.00	4,316.00
218501	LRWT	St. s.....	WESTMORELAND	6,831	4,259	7,284.70	5,256.00	6,761.73	4,899.72
216333	LKRM	St. s.....	Westmount	5,649	3,516	6,208.06	4,477.92	.....	.....
217861	LQRD	St. s.....	WEST MAXIMUS	5,561	4,006	6,652.00	4,961.00	.....	.....
217152	LMNW	St. s.....	WESTMEAD	5,618	4,201	6,221.86	4,486.50	.....	.....
217778	LQKR	St. s.....	WEST MUNHAM	5,753	3,571	6,582.00	4,789.00	.....	.....
219658	LVSC	St. s.....	WEST NILUS	5,596	3,485	6,583.00	4,956.00	6,146.00	4,621.00
220024	LWNF	St. s.....	WEST NOMENTUM	5,652	3,522	6,583.00	4,914.00	.....	.....
219292	LRPF	St. s.....	WEST NOSSKA	6,267	3,917	6,582.00	4,790.00	6,021.55	4,584.33
214109	LGBQ	St. s.....	WEST NOTUS	5,652	3,622	6,583.00	4,914.00	.....	.....
218963	LTBM	St. s.....	WEST POCASSET	5,707	3,516	.....	.....	6,029.63	4,594.25
215924	LJPB	St. s.....	WEST POINT	5,657	3,441	6,920.68	4,363.58	.....	.....
217127	LNKT	St. s.....	WESTPOOL	5,724	3,519	6,358.58	4,394.92	.....	.....
216902	LMVF	St. s.....	WESTPORT	5,665	3,529	6,185.62	4,465.26	.....	.....
218798	LSPC	St. s.....	WEST RARITANS	5,703	3,513	6,589.00	4,775.00	.....	.....
218582	LSCQ	St. s.....	West Segovia	6,284	3,903	.....	.....	6,234.56	4,593.83
217737	LQJB	St. s.....	WEST TOGUS	5,658	3,493	6,589.00	4,838.00	.....	.....
217710	LQGR	St. s.....	WEST VACA	5,629	4,309	6,625.00	5,070.00	6,038.05	4,695.73
215990	LJQW	St. s.....	WESTWARD HO	5,648	3,501	.....	.....	6,150.00	4,515.00
215948	LJPM	St. s.....	WEST WIND	5,708	3,498	6,613.00	4,938.00	.....	.....
216045	LJSQ	St. s.....	WESTWOOD	5,691	4,140	6,215.95	4,490.67	.....	.....
217441	LPKS	St. s.....	WESTERN ALLY	5,834	3,618	6,541.21	4,527.55	.....	.....
216910	LMVP	St. s.....	WESTERN COMET	5,871	3,631	6,603.00	4,868.00	.....	.....
216826	LMRC	St. s.....	WESTERN CROSS	5,754	3,540	6,372.00	4,498.00	.....	.....
218196	LRJV	St. s.....	WESTERN GLEN	5,794	3,585	6,519.00	4,496.00	.....	.....
215908	LJNQ	St. s.....	WESTERN HERO	5,611	3,439	6,247.97	4,449.40	.....	.....
16949	LNBC	St. s.....	WESTERN HOPE	5,754	3,540	6,358.81	4,436.05	.....	.....
216073	LJVC	St. s.....	WESTERN KING	5,659	4,203	6,282.12	4,505.85	.....	.....
217840	LQPG	St. s.....	WESTERN KNIGHT	5,779	3,578	6,546.00	4,557.00	6,438.97	4,743.05
216224	LKPN	St. s.....	Western Queen	5,853	4,434	6,650.80	5,004.75	.....	.....
216465	LKWC	St. s.....	Western Sea	5,813	4,317	6,615.93	4,861.54	.....	.....
216785	LMPC	St. s.....	WESTERN STAR	5,700	3,503	6,358.81	4,394.93	.....	.....
222063	MDNJ	St. s.....	WESTERN WORLD	13,712	8,054	15,557.37	10,718.74	14,929.59	10,489.08
215951	LJPN	St. s.....	WESTERNER	5,663	3,435	6,622.78	4,832.00	.....	.....
214109	LGBQ	St. s.....	WESTOIL	2,172	1,401	.....	.....	2,194.91	1,693.82
218849	LSQN	St. s.....	WHEATLAND, MONTANA	7,003	5,454	7,490.00	5,692.00	7,020.00	5,588.00
217232	LNTH	St. s.....	WHEATON	6,867	4,331	7,050.40	4,839.83	6,923.16	5,064.19
219861	LWGN	St. s.....	WHEELING MOLD	3,282	1,995	3,958.87	2,601.86	3,663.74	2,478.22
219356	LVCD	St. s.....	WILDWOOD	5,590	3,453	6,130.60	4,380.00	.....	.....
206997	LBHF	St. s.....	WILHELMINA	6,974	4,402	8,158.00	5,589.00	.....	.....
218731	LSJW	St. s.....	WILLFARO	5,268	3,347	5,680.00	4,162.00	.....	.....
219714	LVTS	St. s.....	WILLHILO	5,816	3,567	7,983.00	5,882.00	.....	.....
217129	LNKW	St. s.....	WILLIMANTIC	4,857	2,992	5,704.09	4,173.46	.....	.....
215654	LJBC	St. s.....	WILLIAM ISOM	3,321	2,032	3,371.19	2,325.94	.....	.....
220678	MBQD	Ga. s.....	WILLIAM PENN	7,615	4,837	9,018.59	6,226.00	8,560.00	5,866.00
214583	LGNH	St. s.....	WILLIAM A. MCKENNEY	6,256	4,544	6,532.00	4,528.00	.....	.....
214684	LGQF	St. s.....	WM. G. WARDEN	10,298	7,890	10,503.00	7,909.00	.....	.....
220811	MBVL	St. s.....	WILLIAM H. DOHENY	6,994	4,294	.....	.....	7,278.25	5,282.81
219543	LVMG	St. s.....	William H. Webb	5,980	3,713	6,527.98	4,735.00	.....	.....
217126	LNKS	St. s.....	WILLIAM N. PAGE	5,438	3,339	6,739.55	3,612.89	.....	.....
218903	LSTV	St. s.....	WILLPOLO	5,174	3,283	6,680.00	4,112.00	.....	.....
219628	LVQP	St. s.....	WILLSOLO	5,816	3,567	7,983.00	5,882.00	.....	.....
212174	KTWF	St. s.....	WINDBEB	2,837	2,093	3,036.00	2,126.00	.....	.....
216767	LMNH	St. s.....	WINDING GULF	5,438	3,339	5,739.55	3,612.89	.....	.....
213528	LFMV	St. s.....	WINNEBAGO	4,280	2,697	4,688.31	3,300.63	4,430.11	3,381.85
220650	MBNW	St. s.....	WINNECONNE	2,946	1,820	3,187.19	2,237.58	3,006.04	2,280.07
219873	LWGV	St. s.....	WINONA	4,964	3,054	6,130.42	4,380.00	5,652.10	4,139.00
218851	LSQR	St. s.....	WINONA COUNTY	6,049	3,767	6,841.35	4,686.13	6,755.46	4,951.77
219746	LVWR	St. s.....	WINSTON-SALEM	6,527	4,049	4,437.00	2,688.00	.....	.....
218348	LRQM	St. s.....	Winyah	5,492	3,376	6,529.11	4,788.00	.....	.....

LIST OF VESSELS OF THE UNITED STATES MEASURED UNDER PANAMA AND SUEZ CANAL RULES—Continued.

STEAM AND MOTOR VESSELS—Continued.

Official No.	Signal letters.	Rig.	Name of vessel.	United States certificate.		Panama Canal certificate.		Suez Canal certificate.	
				Gross tonnage.	Net tonnage.	Gross tonnage.	Net tonnage.	Gross tonnage.	Net tonnage.
215734	.....	Ga. y....	Wisdom II	118	83	118.00	80.00	.....	.....
216576	LMDH	St. s.....	Wishkah	2,924	1,718	3,052.28	1,894.27	.....	.....
219109	LTJG	St. s.....	Wisteria	2,988	1,840	3,090.00	1,979.00	.....	.....
220952	MCGR	St. s.....	WOLVERINE STATE	10,533	6,195	12,030.60	8,442.00	10,654.00	8,100.00
218461	LRVT	St. s.....	WOODMANSIE	3,283	1,996	3,958.87	2,581.56	3,663.74	2,478.22
215832	LJHS	St. s.....	WOONSOCKET	5,937	3,699	6,928.00	6,050.00	.....	.....
220767	MBSR	St. s.....	WRIGHT	7,995	4,846	9,661.16	4,450.97	9,301.89	6,083.69
217715	LQGV	St. s.....	WYNOOCHE	6,065	3,750	6,529.11	4,699.87	.....	.....
218706	LSHR	St. s.....	WYTHEVILLE	6,098	3,760	6,841.35	4,755.(a)	6,741.75	1,615.24
220520	MBHR	St. s.....	YAKA	5,976	3,700	6,529.11	4,712.(a)	6,[illegible].12	1,111.(a)
217249	LNVH	St. s.....	Yakima	2,523	1,506	2,636.38	1,664.38	.....	.....
218164	LRHS	St. s.....	YAKLOK	6,150	4,641	6,569.00	4,032.00	6,091.00	4,032.00
220770	MBSV	St. s.....	YALZA	5,976	3,700	6,529.11	4,737.00	.....	.....
221457	MCWQ	St. s	YANKEE ARROW	8,046	4,960	9,841.00	6,946.00	.....	.....
220717	MBRK	St. s.....	YAPALAGA	5,976	3,700	6,529.11	4,712.00	.....	.....
218903	LSTV	St. s.....	YAPHANK	5,174	3,283	5,679.62	4,080.41	5,280.45	3,868.65
218038	LRON	St. s.....	YESOKING	5,749	3,656	6,726.52	4,887.73	6,310.70	4,725.97
221009	MCJW	St. s.....	YORBA LINDA	6,900	4,250	7,424.00	5,007.00	7,493.40	5,520.64
218160	LRHQ	St. s.....	YORK HARBOR	2,427	1,471	2,511.80	1,697.24	.....	.....
215958	LJPT	St. s.....	YOSEMITE	6,077	4,409	6,604.00	4,969.00	.....	.....
218078	LRFD	St. s.....	YOUNGSTOWN	6,663	4,121	7,287.73	5,206.99	6,754.75	4,902.69
217332	LPDJ	St. s.....	YUKON	4,813	3,635	5,368.38	3,855.30	.....	.....
218701	LSHP	St. s.....	ZAREMBO	4,982	3,595	5,671.00	4,228.00	5,286.00	4,026.00

GOVERNMENT VESSELS MEASURED UNDER PANAMA CANAL RULES.

VESSELS OF THE U. S. NAVY.

Name of vessel.	Type.	Panama Canal certificate.	
		Gross tonnage.	Net tonnage.
Algorma	Tug	540.04	134.61
Arethusa	Oiler	3,477.55	2,151.20
Bath	Cargo ship	3,684.07	2,217.46
Brazos	Oiler	8,022.91	5,357.18
Bobolink	Mine sweeper	762.06	133.41
Bridge	Store ship	6,631.61	3,869.54
Bridgeport	Destroyer tender	8,080.15	3,780.47
Bushnell	Submarine tender	2,948.87	1,315.19
Caesar	Collier	2,934.02	1,731.06
Celtic	Store ship	4,297.01	2,576.50
Chowink	Mine sweeper	784.72	168.36
Curlew	....do	784.72	168.36
Cuyama	Oiler	7,708.50	5,003.83
Dixie	Destroyer tender	4,626.38	2,089.71
Fulton	Submarine tender	1,640.84	613.74
Grebe	Mine sweeper	784.72	168.36
Hancock	Old transport	5,789.50	3,400.33
Henderson	Transport	8,292.23	[illegible]
Houston	Cargo ship	5,246.50	[illegible]
Jason	Collier	11,364.55	[illegible]
Kanawha	Oiler	7,689.32	5,004.86
Kittery	Cargo ship	2,241.00	1,078.45
Mars	Collier	5,779.73	3,087.61
Maumee	Oiler	8,016.88	5,198.74
Navajo	Tug	483.43	128.46
Neches	Oiler	8,004.75	5,102.75
Neptune	Collier	11,075.49	6,425.50
Nereus	....do	10,704.10	6,350.46
Nitro	Ammunition ship	8,425.68	5,269.55
Ontario	Tug	875.01	[1] 177.87
Orion	Collier	11,183.46	6,320.50
Osceola	Tug	374.38	[1] 87.31
Panther	Destroyer tender	2,737.15	1,328.90
Patoka	Oiler	8,457.92	6,210.82
Patuxent	Tug	569.14	112.88
Pecos	Oiler	8,004.75	5,102.75
Pelican	Mine sweeper	762.06	133.41
Pigeon	....do	707.09	164.52
Potomac	Tug	557.54	[2] 90.95
Prometheus	Repair ship	6,833.52	3,747.70
Proteus	Collier	10,701.10	6,350.46
Pyro	Ammunition ship	8,425.68	5,269.55
Ralnbow	Submarine tender	3,008.33	1,838.90
Rainapo	Oiler	8,671.98	6,421.88
Rappahannock	Store ship	9,020.41	5,457.41
Robin	Mine sweeper	779.69	164.62
Sapelo	Oiler	8,671.98	6,424.88
Savannah	Submarine tender	6,157.20	2,965.38
Solace	Hospital ship	4,104.50	2,343.80
Sotomat	Tug	875.01	[2] 177.87
Swan	Mine sweeper	784.72	168.36
Tanager	....do	762.06	133.41
Teal	....do	762.06	133.41
Trinity	Oiler	8,671.98	6,444.95
Turkey	Mine sweeper	762.06	133.41
Uncas	Tug	330.46	32.89
Vestal	Repair ship	6,933.60	3,771.00
Vulcan	Collier	5,625.83	3,281.75
Whippoorwill	Mine sweeper	762.06	133.41
Widgeon	....do	762.06	133.41
Wright	Aircraft tender	9,661.16	4,450.97
Woodcock	Mine sweeper	784.72	168.36

[1] Propelling power deduction limited to 50 per cent of gross tonnage.

[2] Subject to 50 per cent limitation on propelling power.

VESSELS OF THE QUARTERMASTER CORPS, U. S. ARMY.

[Corrected to July 1, 1922.]

Transports.			
Buford	St. s	4,834.45	3,532.43
Burnside	St. s	2,599.00	1,672.67
Dix	St. s	7,313.84	5,516.61
Logan	St. s	7,857.33	5,892.61
Sheridan	St. s	7,829.16	5,850.93
Sherman	St. s	7,804.51	5,734.33
Thomas	St. s	7,999.83	5,853.52
Harbor boats.			
Lieut. Alonzo H. Cushing	St. s	121.35	34.85
Poe	St. s	169.30	75.16
El Aguador	St. s	423.07	216.85
Major Guy Howard	St. s	104.98	43.14
Capt. Jas. Fornance	St. s	158.76	57.67
General Meigs	St. s	291.34	85.94
General Jos. E. Johnston	St. s	387.82	140.23
Canby	St. s	232.35	74.05
Williams	St. s	190.69	99.80
Slocum	St. s	604.65	102.62
General Mifflin	St. s	443.81	120.61
Major Evan Thomas	St. s	239.00	113.87
Captain Anton Springer	St. s	35.84	11.04
Lieut. J. A. Gurney	St. s	34.26	8.26
General McDowell	St. s	223.97	120.58
Lieut. Geo. M. Harris	St. s	120.00	72.00
Col. Geo. Armistead	St. s	528.67	114.49
Major Samuel Ringgold	St. s	532.85	126.97
Captain Gregory Barrett	St. s	165.96	44.92
Gen. R. T. Swartwout	St. s	307.78	120.39
Gen. G. W. Getty	St. s	173.92	48.27
Capt. T. W. Morrison	St. s	126.58	83.02
Capt. Jno. C. Gregg	St. s	31.05	20.45
Harbor boats—Continued.			
Gen. Geo. H. Weeks	St. s	337.93	104.00
Gen'l. J. M. Brannan	St. s	171.69	44.53
Lieut. Crosby	St. s	7.76	4.60
Captain Cornell	St. s	30.06	10.95
Gen. Harvey Brown	St. s	173.92	48.24
Spragg Carroll	St. s	265.21	105.06
Lieut. E. F. Koehler	St. s	41.00	21.59
Major A. G. Forse	St. s	125.01	83.02
Reno	St. s	145.81	102.24
Gen. S. B. Holabird	St. s	338.59	104.18
Gen. R. H. Jackson	St. s	172.05	47.34
Gen. D. S. Stanley	St. s	338.59	104.18
Gen. T. S. Jesup	St. s	364.97	137.56
Gen. R. N. Batchelder	St. s	307.40	120.55
Gen. Robt. Anderson	St. s	173.92	48.94
Lieut. W. T. Schenck	St. s	35.00	7.44
Lieut. E. A. Bumpus	St. s	32.48	15.81
Henry Wilson	St. s	265.21	105 06
General A. M. Randol	St. s	173.92	48.24
Lieut. A. W. Drew	St. s	30.58	13.64
General Nath. Greene	St. s	364.97	137.56
General T. Pickering	St. s	289.61	250.92
Capt. Chas. W. Rowell	St. s	118.81	24.05
General Richard Arnold	St. s	168.77	52.25
Captain Drum	St. s	61.53	26.70
Lieut. Wm. H. Smith	St. s	42.69	19.26
Lieut. E. E. Downes	Ga. s	28.26	24.81
General E. O. C. Ord	St. s	629.70	188.83
General J. M. Schofield	St. s	642.84	95.76
General R. F. Frank	St. s	642.84	95 76
Joseph Henry	St. s	747.66	272.08

GOVERNMENT VESSELS MEASURED UNDER PANAMA CANAL RULES—Continued.

VESSELS OF THE ENGINEER CORPS, U. S. ARMY.

Name of vessel.	Rig.	Panama Canal certificate.		Name of vessel.	Rig.	Panama Canal certificate.	
		Gross tonnage.	Net tonnage.			Gross tonnage.	Net tonnage.
Galveston	Sea-going dredge	3,513.80	1,294.57	San Pablo	Sea-going dredge	804.34	378.00

VESSELS OF THE U. S. COAST GUARD.

Algonquin	St. s	794.32	122.73	Ossipee	St. s	703.23	97.65
Haida	St. s	1,499.27	201.08	Shawnee	St. s	597.78	53.35
Manhattan	St. s	255.54	50.72	Tallapoosa	St. s	703.23	50.03
Modoc	St. s	1,499.27	201.53	Tampa	St. s	1,499.27	202.80
Mojave	St. s	1,499.27	201.53				

PART V.—GOVERNMENT VESSELS, 1922.

UNITED STATES NAVY.
UNITED STATES ARMY:
- QUARTERMASTER CORPS.
- ENGINEER CORPS.
- ORDNANCE DEPARTMENT.

TREASURY DEPARTMENT:
- PUBLIC HEALTH SERVICE.
- VESSELS OF THE UNITED STATES COAST GUARD.

DEPARTMENT OF COMMERCE:
- LIGHTHOUSE SERVICE.
- COAST AND GEODETIC SURVEY.
- BUREAU OF FISHERIES.
- BUREAU OF NAVIGATION.

DEPARTMENT OF LABOR:
- BUREAU OF IMMIGRATION.

INTERIOR DEPARTMENT:
- RECLAMATION SERVICE.

PANAMA CANAL.

4518°—M V 1922——34

VESSELS OF THE UNITED STATES NAVY.

(Corrected to July 1, 1922. Vessels under construction not included. Steel vessels in SMALL CAPITALS, iron in *italics*, wood in roman.)

Name and class of vessel.	Displacement (normal fuel supply).	Net tonnage for Suez Canal.	Dimensions. Length on load water line.	Dimensions. Extreme breadth.	Dimensions. Mean draft.	Built (completed). When.	Built (completed). Where.	Built (completed). By whom.	Propulsion.	Rig and number of masts.	Total indicated horsepower on trial.	Speed.	Coal capacity (in bunkers) (42 cu. ft. to ton).	Complement. Officers.	Complement. Men.
Battleships, first line.	*Tons.*		*Ft. in.*	*Ft. in.*	*Ft. in.*							*Knots.*	*Tons.*		
ARIZONA	31,400	.....	600 0	97 0½	28 10	1916	New York, N. Y.	United States	Turb. 4s.	2 cage.	31,000†	21.18	b 2,322	67	1,254
ARKANSAS	26,000	.....	554 0	93 2½	28 6	1912	Camden, N. J.	New York S. B. Co.	do	do	28,317†	21.05	c 2,754	80	1,410
CALIFORNIA	32,300	.....	600 0	97 3½	30 3	1921	Mare Island, Cal.	United States	do	do	28,500†	21.00	.....	.....	.....
DELAWARE	20,000	.....	510 0	85 2½	26 11	1910	Newport News, Va.	Newport News S. B. Co.	2 screws	do	21,000	21.00	d 2,732	66	1,305
FLORIDA	21,825	.....	510 0	88 2½	28 6	1911	New York, N. Y.	United States	Turb. 2s.	do	11,800†	22.00	c 2,560	69	1,222
IDAHO	32,000	.....	600 0	97 4½	30 0	1919	Camden, N. J.	New York S. B. Co.	do	do	c33,100	a21.00	b 2,200	68	1,201
MARYLAND	32,600	.....	600 0	97 3½	30 6	1921	Newport News, Va.	Newport News S. B. Co.	do	do	28,500†	21.00	.....	.....	.....
MISSISSIPPI	32,000	.....	600 0	97 4½	30 0	1917	do	do	do	do	31,500	21.00	2,322	67	1,215
NEVADA	27,500	.....	575 0	95 2½	28 6	1916	Quincy, Mass.	Fore River S. B. Co.	Turb. 2s.	do	24,312†	20.54	b 2,322	65	1,235
NEW MEXICO	32,000	.....	600 0	97 4½	30 0	1918	New York, N. Y.	United States	Elec. 4s.	do	31,197	21.00	2,581	67	1,311
NEW YORK	27,000	.....	565 0	95 2½	28 6	1914	do	do	2 screws	do	28,387†	21.47	2,960	59	1,395
NORTH DAKOTA	20,000	.....	510 0	85 2½	26 11	1910	Quincy, Mass.	Fore River S. B. Co.	Turb. 2s.	do	32,817†	21.01	d 2,732	65	1,275
OKLAHOMA	27,500	.....	575 0	95 2½	28 6	1916	Camden, N. J.	New York S. B. Co.	2 screws	do	24,508	20.58	2,581	65	1,284
PENNSYLVANIA	31,400	.....	600 0	97 0½	28 10	1916	Newport News, Va.	Newport News S. B. Co.	Turb. 4s.	do	c29,366†	21.05	b 2,322	81	1,356
TENNESSEE	32,300	.....	600 0	97 3½	30 3	1919	New York, N. Y.	United States	Elec. 4s.	do	a28,500†	a21.00	.....	56	1,343
TEXAS	27,000	.....	565 0	95 2½	28 6	1914	Newport News, Va.	Newport News S. B. Co.	2 screws.	do	c28,373	21.05	c 2,960	59	1,480
UTAH	21,825	.....	510 0	88 2½	28 6	1911	Camden, N. J.	New York S. B. Co.	Turb. 4s.	do	28,136†	21.04	c 2,581	59	1,478
WYOMING	26,000	.....	554 0	93 2½	28 6	1912	Philadelphia, Pa.	Wm. Cramp & Sons.	do	do	34,956†	21.22	c 2,704	59	1,233
Battleships, second line.		[a]													
CONNECTICUT	16,000	.....	450 0	76 10	24 6	1906	New York, N. Y.	United States	2 screws.	2 cage.	20,525	18.78	2,510	42	685
GEORGIA	14,948	.....	435 0	76 2½	23 9	1906	Bath, Me.	Bath Iron Works	do	do	25,463	19.20	2,014	66	1,045
ILLINOIS	11,552	.....	368 0	72 2½	23 6	1901	Newport News, Va.	Newport News S. B. Co.	do	do	12,899	17.45	1,522	52	705
KANSAS	16,000	.....	450 0	76 10	24 6	1907	Camden, N. J.	New York S. B. Co.	do	do	19,757	18.09	2,445	63	1,143
KENTUCKY	11,520	.....	368 0	72 2½	23 6	1900	Newport News, Va.	Newport News S. B. Co.	do	do	12,318	16.90	1,658	52	815
LOUISIANA	16,000	.....	450 0	76 10	24 6	1906	do	do	do	do	21,350	18.82	2,446	66	1,771
MICHIGAN	16,000	.....	450 0	80 2½	24 0	1909	Camden, N. J.	New York S. B. Co.	do	do	16,517	18.79	2,437	67	1,095
MINNESOTA	16,000	.....	450 0	76 10	24 6	1907	Newport News, Va.	Newport News S. B. Co.	do	do	20,572	18.85	2,420	66	1,143
NEBRASKA	14,948	.....	435 0	76 2½	23 9	1907	Seattle, Wash.	Moran Bros. Co.	do	do	21,911	19.06	1,969	63	1,012
NEW HAMPSHIRE	16,000	.....	450 0	76 10	24 6	1908	Camden, N. J.	New York S. B. Co.	do	do	18,104	18.16	2,582	63	1,143
NEW JERSEY	14,948	.....	435 0	76 2½	23 9	1906	Quincy, Mass.	Fore River S. B. Co.	do	do	23,570	19.18	1,993	63	1,007
OHIO	12,500	.....	388 0	72 2½	23 7	1904	San Francisco, Cal.	Union Iron Works	do	do	16,507	17.82	2,331	55	992
RHODE ISLAND	14,948	.....	435 0	76 2½	23 9	1906	Quincy, Mass.	Fore River S. B. Co.	do	do	20,627	19.01	2,031	63	1,012
SOUTH CAROLINA	16,000	.....	450 0	80 2½	24 6	1909	Philadelphia, Pa.	Wm. Cramp & Sons.	do	do	18,357	18.80	2,433	67	1,095
VERMONT	16,000	.....	450 0	76 10	24 6	1907	Quincy, Mass.	Fore River S. B. Co	do	do	18,249	18.33	2,486	63	1,146
VIRGINIA	14,948	.....	435 0	76 2½	23 9	1906	Newport News, Va.	Newport News S. B. Co.	do	do	23,468	19.01	1,970	63	1,043
Cruisers, second line.															
CHARLESTON	9,700	.....	424 0	66 0	22 6	1905	Newport News, Va.	Newport News S. B. Co.	2 screws.	2 mil.	27,507	22.04	1,818	39	745
CHARLOTTE [1]	14,500	.....	502 0	72 10½	25 0	1908	do	do	do	1 cage.	27,274	21.91	2,164	50	856
FREDERICK [2]	13,680	.....	502 0	69 6½	24 1	1905	do	do	do	do.	28,474	22.41	2,098	50	790
HUNTINGTON [3]	13,680	.....	502 0	69 6½	24 1	1905	do	do	do	do.	26,466	22.15	2,098	50	790
HURON [4]	13,680	.....	502 0	69 6½	24 1	1908	San Francisco, Cal.	Union Iron Works	do	do.	28,843	22.24	2,433	50	855
MISSOULA [5]	14,500	.....	502 0	72 10½	25 0	1908	Newport News, Va.	Newport News S. B. Co.	do	do./.	28,280	22.26	2,164	50	856
PITTSBURGH [6]	13,680	.....	502 0	69 6½	24 1	1905	Philadelphia, Pa.	Wm. Cramp & Sons.	do	do./.	29,071	22.44	1,902	50	976
PUEBLO [7]	13,680	.....	502 0	69 6½	24 1	1905	do	do	do	do.	27,309	22.24	1,976	50	790
ROCHESTER [8]	8,150	.....	380 6	64 10	23 3	1893	do	do	do	2 mil.	17,401	21.00	1,100	39	539
SEATTLE [9]	14,500	.....	502 0	72 10½	25 0	1906	Camden, N. J.	New York S. B. Co.	do	1 cage /	27,463	22.27	2,062	50	859
ST. LOUIS	3,700	.....	424 0	66 0	22 6	1906	Philadelphia, Pa.	Neafie & Kevy	do	2 mil.	27,484	22.13	1,793	39	681

[1] Formerly U. S. S. North Carolina.
[2] Formerly U. S. S. Maryland.
[3] Formerly U. S. S. West Virginia.
[4] Formerly U. S. S. South Dakota.
[5] Formerly U. S. S. Montana.
[6] Formerly U. S. S. Pennsylvania.
[7] Formerly U. S. S. Colorado.
[8] Formerly { a U. S. S. New York. b U. S. S. Saratoga.
[9] Formerly U. S. S. Washington.
a Estimated.
b Tons of fuel oil.
c Exclusive of 400 tons oil fuel.
d Exclusive of 380 tons oil fuel.
e Main engines only.
/ Also 1 military mast.
† Shaft horsepower.

VESSELS OF THE UNITED STATES NAVY—Continued.

Name and class of vessel.	Displacement (normal fuel supply).	Net tonnage for Suez Canal.	Dimensions.			Built (completed).			Propulsion.	Rig and number of masts.	Total indicated horsepower on trial.	Speed.	Coal capacity (in bunkers) (42 cu. ft. to ton).	Complement.	
			Length on load water line.	Extreme breadth.	Mean draft.	When.	Where.	By whom.						Officers.	Men.
Light cruisers, second line.															
	Tons.		*Ft. in.*	*Ft. in.*	*Ft. in.*							*Knots.*	*Tons.*		
ALBANY	3,430	.....	346 0	43 9	16 10	1899	Newcastle, England.	Armstrong, Mitchell & Co.	2 screws.	2 mil..	a 7,500	20.52	782	12	326
BIRMINGHAM	3,750	.....	420 0	47 1	16 9	1908	Quincy, Mass.	Fore River S. B. Co.	...do....	2 masts	15,889	24.33	1,433	17	380
CHATTANOOGA	3,200	.....	292 0	44 0	15 9	1898	Elizabethport, N. J.	Crescent Shipyard	...do....	Sch...	5,398	16.65	739	14	280
CHESTER	3,750	.....	420 0	47 1	16 9	1908	Bath, Me.	Bath Iron Works	4 screws.	...do...	†28,168	26.52	1,408	17	387
CLEVELAND	3,200	.....	292 0	44 0	15 9	1903	....do....	....do....	2 screws.	...do...	4,685	16.45	737	14	279
DENVER	3,200	.....	292 0	44 0	15 9	1904	Philadelphia, Pa.	Neafie & Levy	...do....	...do...	6,202	16.75	727	14	281
DES MOINES	3,200	.....	292 0	44 0	15 9	1904	Quincy, Mass.	Fore River S. & E. Co.	...do....	...do...	5,400	16.65	705	14	279
GALVESTON	3,200	.....	292 0	44 0	15 9	1905	Richmond, Va.	Wm. R. Trigg Co.	...do....	...do...	5,178	16.41	741	14	308
NEW ORLEANS	3,430	.....	346 0	43 9	16 10	1898	Newcastle, England.	Armstrong, Mitchell & Co.	...do....	2 mil..	a 7,500	b20.00	693	12	312
OLYMPIA	5,865	.....	340 0	53 0½	21 6	1895	San Francisco, Cal.	Union Iron Works	...do....	Sch...	17,313	21.69	1,169	34	401
SALEM	3,750	.....	420 0	47 1	16 9	1908	Quincy, Mass.	Fore River S. B. Co.	...do....	...do...	†a20000	25.95	1,433	17	294
TACOMA	3,200	.....	292 0	44 0	15 9	1904	San Francisco, Cal.	Union Iron Works	...do....	...do...	5,424	16.58	727	14	279
Aircraft carrier, second line.															
LANGLEY [1]	12,700	.....	520 0	65 0	27 8	1913	Mare Island, Cal.	United States	Elec. 2 s.	4 pl.m.	†7,152	14.99	2,300	13	150
Mine layers, second line.															
AROOSTOOK [2]	3,800	.....	375 0	52 2	16 0	1907	Philadelphia, Pa.	Wm. Cramp & Sons	2 screws.	2 masts	7,000	b20.00	400	18	296
BALTIMORE	4,413	.....	327 6	48 7½	19 6	1888	....do....	....do....	...do....	.....	8,978	20.10	1,092	42	281
SAN FRANCISCO	4,083	.....	310 0	49 2	18 9	1890	San Francisco, Cal.	Union Iron Works	...do....	.....	9,913	19.20	663	33	301
SHAWMUT [3]	3,800	.....	375 0	52 2	16 0	1907	Philadelphia, Pa.	Wm. Cramp & Sons	...do....	2 masts	7,000	b20.00	400	18	296
Destroyers, first line.															
ABBOT	1,215	.....	310 0	30 11½	9 3½	1918	Newport News, Va.	Newport News S. B. Co.	Turb. 2 s.	2 masts	†26,625	b35.00	.....	8	114
ALDEN	1,215	.....	310 0	30 11½	9 4	1919	Philadelphia, Pa.	Wm. Cramp & Sons	...do....	...do..	†25,940	b35.00	.....	8	114
ALLEN	1,215	.....	310 0	29 11	9 2½	1917	Bath, Me.	Bath Iron Works	...do....	...do..	†16,369	30.29	.....	8	114
AULICK	1,215	.....	310 0	30 11½	9 4	1919	Quincy, Mass.	Bethlehem S. B. Corp.	...do....	...do...	27,940	b35.00	.....	8	114
AUSBURNE, CHARLES.	1,215	.....	310 0	30 11½	9 4	1920	Squantum, Mass.	....do....	...do....	...do..	28,160	b35.00	.....	8	114
AYLWIN	1,036	.....	300 0	30 4	9 5	1914	Philadelphia, Pa.	Wm. Cramp & Sons	...do....	...do...	16,286	29.60	.....	8	98
BABBITT	1,211	.....	310 0	30 11½	9 4	1918	Camden, N. J.	New York S. B. Co.	...do....	...do...	25,260	b35.00	.....	8	114
BADGER	1,211	.....	310 0	30 11½	9 4	1918	....do....	....do....	...do....	...do...	25,820	b35.00	.....	8	114
BADGER, GEORGE E.	1,215	.....	310 0	30 11½	9 4	1920	Newport News, Va.	Newport News S. B. Co.	...do....	...do...	28,410	35.00	.....	8	114
BAGLEY	1,215	.....	310 0	30 11½	9 3½	1918	....do....	....do....	...do....	...do...	26,620	b35.00	.....	8	114
BAILEY	1,215	.....	310 0	30 11½	9 4	1918	Squantum, Mass.	Bethlehem S. B. Corp.	...do....	...do...	27,900	b35.00	.....	8	114
BAINBRIDGE	1,215	.....	310 0	30 11½	9 4	1921	Camden, N. J.	New York S. B. Co.	...do....	...do...	29,280	35.00	.....	8	114
BALCH	1,036	.....	300 0	30 4	9 5	1914	Philadelphia, Pa.	Wm. Cramp & Sons	...do....	...do...	17,251	29.62	.....	8	98
BALLARD	1,215	.....	310 0	30 11½	9 4	1918	Squantum, Mass.	Bethlehem S. B. Corp.	...do....	...do...	29,650	b35.00	.....	8	114
BANCROFT	1,215	.....	310 0	30 11½	9 4	1918	Quincy, Mass.	....do....	...do....	...do...	28,100	35.00	.....	8	114
BARKER	1,215	.....	310 0	30 11½	9 4	1919	Philadelphia, Pa.	Wm. Cramp & Sons	...do....	...do..	26,050	35.20	.....	8	114
BARNEY	1,154	.....	310 0	30 11½	9 4	1919	....do....	....do....	...do....	...do..	25,010	35.20	.....	8	114
BARRY	1,215	.....	310 0	30 11½	9 4	1920	....do....	New York S. B. Co.	...do....	...do...	29,300	b35.00	.....	8	114
BELKNAP	1,215	.....	310 0	30 11½	9 4	1918	Quincy, Mass.	Bethlehem S. B. Corp.	...do....	...do...	28,720	b35.00	.....	8	114
BELL	1,185	.....	310 11½	30 11½	9 1½	1918	....do....	Fore River S. B. Corp.	...do....	...do...	27,411	34.70	.....	8	114
BENHAM	1,036	.....	300 0	30 4	9 5	1914	Philadelphia, Pa.	Wm. Cramp & Sons	...do....	...do...	16,610	29.59	.....	8	98
BERNADOU	1,165	.....	310 0	30 11½	9 0	1918	....do....	....do....	...do....	...do...	24,810	b35.00	.....	8	114
BIDDLE	1,165	.....	310 0	30 11½	9 0	1918	....do....	....do....	...do....	...do...	24,970	b35.00	.....	8	114
BILLINGSLEY	1,215	.....	310 0	30 11½	9 4	1920	Squantum, Mass.	Bethlehem S. B. Corp.	...do....	...do...	28,600	b35.00	.....	8	114
BLAKELEY	1,165	.....	310 0	30 11½	9 0	1918	Philadelphia, Pa.	Wm. Cramp & Sons	...do....	...do...	24,740	b35.00	.....	8	114
BOGGS	1,154	.....	310 0	30 11½	9 0	1918	Mare Island, Cal.	United States	...do....	...do..	27,240	.....	.....	8	114
BORIE	1,215	.....	310 0	30 11½	9 4	1920	Philadelphia, Pa.	Wm. Cramp & Sons	...do....	...do...	25,760	a35.00	.....	8	114
BRANCH	1,215	.....	310 0	30 11½	9 4	1919	Newport News, Va.	Newport News S. B. & D. D. Co.	...do....	...do...	29,390	a35.00	.....	8	114
BRECK	1,215	.....	310 0	30 11½	9 4	1919	Squantum, Mass.	Bethlehem S. B. Corp.	...do....	...do..	28,600	a35.00	.....	8	114
BRECKINRIDGE	1,165	.....	310 0	30 11½	9 0	1918	Philadelphia, Pa.	Wm. Cramp & Sons	...do....	...do...	25,070	a35.00	.....	8	114
BREESE	1,213	.....	310 0	30 11½	9 3½	1918	Newport News, Va.	Newport News S. B. Co.	...do....	...do...	22,920	a35.00	.....	8	114
BROOKS	1,215	.....	310 0	30 11½	9 4	1918	Camden, N. J.	New York S. B. Co.	...do....	...do...	27,610	a35.00	.....	8	114
BROOME	1,215	.....	310 0	30 11½	9 4	1919	Philadelphia, Pa.	Wm. Cramp & Sons	...do....	...do...	25,720	a35.00	.....	8	114

[1] Formerly U. S. collier Jupiter.
[2] Formerly S. S. Bunker Hill (204264).
[3] Formerly S. S. Massachusetts (204012).
a Estimated.
b Includes horsepower developed by all auxiliaries.
† Shaft horsepower.

VESSELS OF THE UNITED STATES NAVY—Continued.

Name and class of vessel.	Displacement (normal fuel supply).	Net tonnage for Suez Canal.	Dimensions.			Built (completed).			Propulsion.	Rig and number of masts.	Total shaft horsepower on trial.	Speed.	Coal capacity (in bunkers) (42 cu. ft. to ton).	Complement.	
			Length on load water line.	Extreme breadth.	Mean draft.	When.	Where.	By whom.						Officers.	Men.
Destroyers, first line—Contd.	*Tons.*		*Ft. in.*	*Ft. in.*	*Ft. in.*							*Knots.*	*Tons.*		
BRUCE	1,215	.....	310 0	30 11½	9 4	1920	San Francisco, Calif.	Bethlehem S. B. Corp	Turb. 2s.	2 masts	28,600	a35.00	.....	8	114
BUCHANAN	1,154	.....	310 0	30 11½	9 0	1919	Bath, Me	Bath Iron Works	do	do	24,700	a35.00	.....	8	114
BULMER	1,215	.....	310 0	30 11½	9 4	1920	Philadelphia, Pa	Wm. Cramp & Sons	do	do	25,650	a35.00	.....	8	114
BURNES, JOHN FRANCIS	1,215	.....	310 0	30 11½	9 4	1918	San Francisco, Cal.	Bethlehem S. B. Corp	do	do	30,475	a35.00	.....	8	114
BUSH	1,185	.....	310 0	30 11½	9 1½	1918	Quincy, Mass	Fore River S. B. Co	do	do	27,800	a35.00	.....	8	114
CALDWELL	1,125	.....	310 0	30 08	8 0½	1917	Mare Island, Cal	United States	do	do	a20,000	31.70	.....	8	114
CASE	1,215	.....	310 0	30 11½	9 4	1919	Squantum, Mass	Bethlehem S. B. Corp	do	do	27,900	a35.00	.....	8	114
CASSIN	1,020	.....	300 0	30 4	9 3	1913	Bath, Me	Bath Iron Works	do	do	15,307	30.14	.....	8	98
CHAMPLIN	1,185	.....	310 0	30 11½	9 1½	1918	San Francisco, Cal.	Union Iron Works	do	do	27,550	a35.00	.....	8	114
CHANDLER	1,215	.....	310 0	30 11½	9 4	1918	Philadelphia, Pa	Wm. Cramp & Sons	do	do	25,160	35.00	.....	8	114
CHASE	1,215	.....	310 0	30 11½	9 4	1921	San Francisco, Cal.	Bethlehem S. B. Corp	do	do	32,125	34.10	.....	8	114
CHAUNCEY	1,215	.....	310 0	30 11½	9 4	1918	do	Union Iron Works	do	do	31,340	a35.00	.....	8	114
CHEW	1,185	.....	310 0	30 11½	9 1½	1918	do	do	do	do	28,375	a35.00	.....	8	114
CHILDS	1,215	.....	310 0	30 11½	9 4	1920	Camden, N. J	New York S. B. Corp	do	do	29,561	a35.00	.....	8	114
CLAXTON	1,154	.....	310 0	30 11½	9 0	1918	Mare Island, Cal	United States	do	do	20,675	a35.00	.....	8	114
CLEMSON	1,215	.....	310 0	30 11½	9 4	1918	Newport News, Va	Newport News S. B. Co	do	do	27,600	a35.00	.....	8	114
COGHLAN	1,215	.....	310 0	30 11½	9 4	1921	San Francisco, Calif.	Bethlehem S. B. Corp	do	do	28,300	a35.00	.....	8	114
COLE	1,165	.....	310 0	30 11½	9 0	1918	Philadelphia, Pa	Wm. Cramp & Sons	do	do	24,850	a35.00	.....	8	114
COLHOUN	1,185	.....	310 0	30 11½	9 1½	1918	Quincy, Mass	Fore River S. B. Co	do	do	27,700	34.60	.....	8	114
CONNER	1,125	.....	310 0	30 08	8 0½	1918	Philadelphia, Pa	Wm. Cramp & Sons	do	do	20,150	30.10	.....	8	114
CONVERSE	1,215	.....	310 0	30 11½	9 4	1920	Squantum, Mass	Bethlehem S. B. Corp	do	do	28,675	a35.00	.....	8	114
CONYNGHAM	1,090	.....	310 0	29 11	9 4½	1916	Philadelphia, Pa	Wm. Cramp & Sons	do	do	17,651	29.63	.....	8	114
COPPY	1,215	.....	310 0	30 11½	9 4	1921	San Francisco, Calif.	Bethlehem S. B. Corp	do	do	27,000	a35.00	.....	8	114
COWELL	1,185	.....	310 0	30 11½	9 1½	1918	Quincy, Mass	Fore River S. B. Co	do	do	28,950	35.00	.....	8	114
CRANE	1,185	.....	310 0	30 11½	9 1½	1918	San Francisco, Cal.	Union Iron Works	do	do	29,600	a35.00	.....	8	114
CRAVEN	1,215	.....	310 0	30 08	8 0½	1918	Norfolk, Va	United States	do	do	20,000	.....	.....	8	114
CROSBY	1,185	.....	310 0	30 11½	9 1½	1918	Quincy, Mass	Fore River S. B. Co	do	do	27,800	35.00	.....	8	114
CROWNINSHIELD	1,215	.....	310 0	30 11½	9 4	1919	Bath, Me	Bath Iron Works	do	do	24,765	a35.00	.....	8	114
CUMMINGS	1,020	.....	300 0	30 4	9 3	1913	do	do	do	do	16,335	30.57	.....	8	98
CUSHING	1,050	.....	300 3½	30 4½	9 5½	1915	Quincy, Mass	Fore River S. B. Co	do	do	15,280	29.18	.....	8	98
DAHLGREN	1,215	.....	310 0	30 11½	9 4	1918	Newport News, Va	Newport News S. B. Co	do	do	26,260	a35.00	.....	8	114
DALE	1,215	.....	310 0	30 11½	9 4	1920	Squantum, Mass	Bethlehem S. B. Corp	do	do	28,600	a35.00	.....	8	114
DALLAS	1,215	.....	310 0	30 11½	9 4	1919	Newport News, Va	Newport News S. B. Co	do	do	26,600	a35.00	.....	8	114
DAVIS	1,071	.....	310 0	29 11	9 2½	1916	Bath, Me	Bath Iron Works	do	do	16,045	30.35	.....	8	114
DELPHY	1,215	.....	310 0	30 11½	9 4	1918	Squantum, Mass	Bethlehem S. B. Corp	do	do	26,440	a35.00	.....	8	114
DENT	1,165	.....	310 0	30 11½	9 0	1918	Philadelphia, Pa	Wm. Cramp & Sons	do	do	26,025	a35.10	.....	8	114
DICKERSON	1,215	.....	310 0	30 11½	9 4	1919	Camden, N. J	New York S. B. Corp	do	do	25,475	a35.00	.....	8	114
DORSEY	1,165	.....	310 0	30 11½	9 0	1918	Philadelphia, Pa	Wm. Cramp & Sons	do	do	26,100	35.10	.....	8	114
DOWNES	1,072	.....	300 0	30 7	9 7	1915	Camden, N. J	New York S. B. Co	do	do	16,475	29.07	.....	8	114
DOYEN	1,215	.....	310 0	30 11½	9 4	1919	Squantum, Mass	Bethlehem S. B. Corp	do	do	28,940	a35.00	.....	8	114
DUNCAN	1,014	.....	300 0	30 4	9 3	1913	Quincy, Mass	Fore River S. B. Co	do	do	14,254	29.14	.....	8	98
DU PONT	1,165	.....	310 0	30 11½	9 0	1918	Philadelphia, Pa	Wm. Cramp & Sons	do	do	24,685	a35.00	.....	8	114
DYER	1,185	.....	310 0	30 11½	9 1½	1918	Quincy, Mass	Fore River S. B. Co	do	do	27,300	34.70	.....	8	114
EDSALL	1,215	.....	310 0	30 11½	9 4	1920	Philadelphia, Pa	Wm. Cramp & Sons	do	do	26,050	a35.00	.....	8	114
EDWARDS	1,215	.....	310 0	30 11½	9 4	1918	Squantum, Mass	Bethlehem S. B. Corp	do	do	26,520	a35.00	.....	8	114
EDWARDS, JOHN D.	1,215	.....	310 0	30 11½	9 4	1920	Philadelphia, Pa	Wm. Cramp & Sons	do	do	25,760	a35.00	.....	8	114
ELLIOT	1,165	.....	310 0	30 11½	9 0	1918	do	do	do	do	24,875	a35.00	.....	8	114
ELLIS	1,165	.....	310 0	30 11½	9 0	1918	do	do	do	do	24,930	a35.00	.....	8	114
ERICSSON	1,211	.....	300 0	30 7	9 9	1915	Camden, N. J	New York S. B. Co	do	do	17,151	29.29	.....	8	98
EVANS	1,154	.....	310 0	30 11½	9 0	1918	Bath, Me	Bath Iron Works	do	do	24,660	a35.00	.....	8	114
FAIRFAX	1,154	.....	310 0	30 11½	9 0	1918	Mare Island, Cal	United States	do	do	a24,200	.....	.....	8	114
FARENHOLT	1,215	.....	310 0	30 11½	9 4	1921	San Francisco, Calif.	Bethlehem S. B. Corp	do	do	a30,250	a35.00	.....	8	114
FARQUHAR	1,215	.....	310 0	30 11½	9 4	1920	do	do	do	do	29,325	33.52	.....	8	114
FARRAGUT	1,215	.....	310 0	30 11½	9 4	1918	do	do	do	do	27,750	35.00	.....	8	114
FLUSSER	1,215	.....	310 0	30 11½	9 4	1919	Squantum, Mass	do	do	do	28,600	35.00	.....	8	114
FOOTE	1,185	.....	310 0	30 11½	9 1½	1918	Quincy, Mass	Fore River S. B. Co	do	do	28,700	35.00	.....	8	114
FORD, JOHN D	1,215	.....	310 0	30 11½	9 4	1920	Philadelphia, Pa	Wm. Cramp & Sons	do	do	29,325	35.00	.....	8	114
FOX	1,215	.....	310 0	30 11½	9 4	1919	Camden, N. J	New York S. B. Corp	do	do	29,900	35.00	.....	8	114
FULLER	1,215	.....	310 0	30 11½	9 4	1918	San Francisco, Cal.	Bethlehem S. B. Corp	do	do	28,700	35.00	.....	8	114
GAMBLE	1,213	.....	310 0	30 11½	9 3½	1918	Newport News, Va	Newport News S. B. Co	do	do	21,500	35.00	.....	8	114
GILLIS	1,215	.....	310 0	30 11½	9 4	1919	Quincy, Mass	Bethlehem S. B. Corp	do	do	28,535	a35.00	.....	8	114
GILMER	1,215	.....	310 0	30 11½	9 4	1919	Camden, N. J	New York S. B. Corp	do	do	29,175	a35.00	.....	8	114
GOFF	1,215	.....	310 0	30 11½	9 4	1921	do	do	do	do	28,600	a35.00	.....	8	114

a Estimated.

VESSELS OF THE UNITED STATES NAVY—Continued.

Name and class of vessel.	Displacement (normal fuel supply).	Net tonnage for Suez Canal.	Dimensions.			Built (completed).			Propulsion.	Rig and number of masts.	Total shaft horsepower on trial.	Speed.	Coal capacity (in bunkers) (42 cu. ft. to ton).	Complement.	
			Length on load water line.	Extreme breadth.	Mean draft.	When.	Where.	By whom.						Officers.	Men.
Destroyers, first line—Contd.	*Tons.*		*Ft. in.*	*Ft. in.*	*Ft. in.*							*Knots*	*Tons.*		
GOLDSBOROUGH	1,215	.....	310 0	30 11½	9 4	1918	Newport News, Va.	Newport News S. B. Co.	Turb. 2s.	2 masts	27,075	a35.00	.....	8	114
GREENE	1,215	.....	310 0	30 11½	9 4	1918	Squantum, Mass.	Bethlehem S. B. Corp.	...do.	...do.	28,340	a35.00	.....	8	114
GREER	1,165	.....	310 0	30 11¼	9 0	1918	Philadelphia, Pa.	Wm. Cramp & Sons	...do.	...do.	24,900	a35.00	.....	8	114
GREGORY	1,185	.....	310 0	30 11¼	9 1⅛	1918	Quincy, Mass.	Fore River S. B. Co.	...do.	...do.	26,340	a34.70	.....	8	114
GRIDLEY	1,185	.....	310 0	30 11¼	9 1⅛	1918	San Francisco, Cal.	Union Iron Works	...do.	...do.	29,500	a35.00	.....	8	114
GWIN	1,125	.....	310 0	30 08	8 0½	1918	Seattle, Wash.	Seattle Constr. Co.	...do.	...do.	19,930	a35.00	.....	8	114
HALE	1,215	.....	310 0	30 11½	9 4	1919	Bath, Me.	Bath Iron Works	...do.	...do.	24,685	a35.00	.....	8	114
HAMILTON	1,154	.....	310 0	30 11¼	9 0	1918	Mare Island, Cal.	United States	...do.	...do.	26,175	a35.00	.....	8	114
HAMILTON, PAUL	1,215	.....	310 0	30 11½	9 4	1920	San Francisco, Cal.	Bethlehem S. B. Corp.	...do.	...do.	29,100	33.20	.....	8	114
HARADEN	1,213	.....	310 0	30 11½	9 3⅜	1918	Newport News, Va.	Newport News S. B. Co.	...do.	...do.	26,370	a35.00	.....	8	114
HARDING	1,185	.....	310 0	30 11½	9 1⅛	1918	San Francisco, Cal.	Union Iron Works	...do.	...do.	31,600	a35.00	.....	8	114
HATFIELD	1,215	.....	310 0	30 11½	9 4	1918	Camden, N. J.	New York S. B. Co.	...do.	...do.	29,200	a35.00	.....	8	114
HAZELWOOD	1,185	.....	310 0	30 11½	9 1⅛	1918	San Francisco, Cal.	Union Iron Works	...do.	...do.	27,600	a35.00	.....	8	114
HENSHAW	1,215	.....	310 0	30 11½	9 4	1919	Squantum, Mass.	Bethlehem S. B. Corp.	...do.	...do.	28,435	a35.00	.....	8	114
HERBERT	1,215	.....	310 0	30 11½	9 4	1919	Camden, N. J.	New York S. B. Corp.	...do.	...do.	25,675	a35.00	.....	8	114
HERNDON	1,215	.....	310 0	30 11½	9 4	1919	Newport News, Va.	Newport News S. B. & D. Co.	...do.	...do.	27,100	a35.00	.....	8	114
HOGAN	1,185	.....	310 0	30 11½	9 1⅛	1918	San Francisco, Cal.	Union Iron Works	...do.	...do.	27,475	a35.00	.....	8	114
HOPEWELL	1,213	.....	310 0	30 11½	9 3⅜	1918	Newport News, Va.	Newport News S. B. Co.	...do.	...do.	a25,000	a35.00	.....	8	114
HOVEY	1,215	.....	310 0	30 11½	9 4	1919	Philadelphia, Pa.	Wm. Cramp & Sons	...do.	...do.	25,885	a35.00	.....	8	114
HOWARD	1,185	.....	310 0	30 11½	9 1⅛	1918	San Francisco, Cal.	Union Iron Works	...do.	...do.	29,875	a35.00	.....	8	114
HULBERT	1,215	.....	310 0	30 11½	9 4	1920	Norfolk, Va.	United States	...do.	...do.	a26,000	a35.00	.....	8	114
HULL	1,215	.....	310 0	30 11½	9 4	1921	San Francisco, Calif.	Bethlehem S. B. Corp.	...do.	...do.	32,650	a35.00	.....	8	114
HUMPHREYS	1,215	.....	310 0	30 11½	9 4	1920	Camden, N. J.	New York S. B. Corp.	...do.	...do.	29,125	a35.00	.....	8	114
HUNT	1,215	.....	310 0	30 11½	9 4	1920	Newport News, Va.	Newport News S. B. Co.	...do.	...do.	28,075	a35.00	.....	8	114
INGRAM, OSMOND	1,215	.....	310 0	30 11¼	9 4	1918	Quincy, Mass.	Bethlehem S. B. Corp.	...do.	...do.	28,290	35.00	.....	6	123
[illegible]	1,215	.....	310 0	30 11	9 4	1919	Squantum, Mass.	....do.	...do.	...do.	28,160	a35.00	.....	8	114
JAMES, ROBERT S	1,215	.....	310 0	30 11½	9 4	1920	Camden, N. J.	New York S. B. Corp.	...do.	...do.	29,180	a35.00	.....	8	114
JONES, JACOB	1,211	.....	310 0	30 11½	9 4	1918	....do.	....do.	...do.	...do.	25,320	a35.00	.....	5	123
JONES, PAUL	1,215	.....	310 0	30 11½	9 4	1921	Philadelphia, Pa.	Wm. Cramp & Sons	...do.	...do.	29,550	a35.00	.....	8	114
JONES, WILLIAM	1,215	.....	310 0	30 11½	9 4	1919	San Francisco, Cal.	Bethlehem S. B. Corp.	...do.	...do.	28,825	a35.00	.....	6	125
KALK	1,185	.....	310 0	30 11¼	9 1⅛	1918	Quincy, Mass.	Fore River S. B. Co	...do.	...do.	28,400	a35.00	.....	6	123
KANE	1,215	.....	310 0	30 11½	9 4	1919	Camden, N. J.	New York S. B. Corp.	...do.	...do.	29,050	a35.00	.....	6	125
KENNEDY	1,215	.....	310 0	30 11½	9 4	1920	San Francisco, Calif.	Bethlehem S. B. Corp.	...do.	...do.	29,450	a35.00	.....	8	114
KENNISON	1,154	.....	310 0	30 11¼	9 0	1918	Mare Island, Cal.	United States	...do.	...do.	28,300	a35.00	.....	6	123
KIDDER	1,215	.....	310 0	30 11½	9 4	1921	San Francisco, Calif.	Bethlehem S. B. Corp.	...do.	...do.	31,350	a35.00	.....	8	114
KILTY	1,154	.....	310 0	30 11¼	9 0	1918	Mare Island, Calif.	United States	...do.	...do.	26,325	a35.00	.....	6	123
KIMBERLY	1,185	.....	310 0	30 11¼	9 1⅛	1918	Quincy, Mass.	Fore River S. B. Co.	...do.	...do.	27,350	34.80	.....	6	123
KING	1,215	.....	310 0	30 11½	9 4	1920	Camden, N. J.	New York S. B. Corp.	...do.	...do.	29,576	a35.00	.....	8	114
LAMBERTON	1,213	.....	310 0	30 11¼	9 3⅜	1918	Newport News, Va.	Newport News S. B. Co.	...do.	...do.	25,000	a35.00	.....	6	123
LAMSON	1,215	.....	310 0	30 11½	9 4	1921	San Francisco, Calif.	Bethlehem S. B. Corp.	...do.	...do.	30,825	a35.00	.....	8	114
LARDNER	1,215	.....	310 0	30 11	9 4	1919	Squantum, Mass.	....do.	...do.	...do.	27,980	a35.00	.....	8	114
LAUB	1,215	.....	310 0	30 11½	9 4	1918	....do.	....do.	...do.	...do.	27,535	a35.00	.....	6	123
LA VALLETTE	1,215	.....	310 0	30 11½	9 4	1920	San Francisco, Calif.	....do.	...do.	...do.	29,750	a35.00	.....	8	114
LAWRENCE	1,215	.....	310 0	30 11½	9 4	1921	Camden, N. J.	New York S. B. Corp.	...do.	...do.	29,280	a35.00	.....	8	114
LEA	1,165	.....	310 0	30 11¼	9 0	1918	Philadelphia, Pa.	Wm. Cramp & Sons	...do.	...do.	25,980	.....	.....	6	123
LEARY	1,211	.....	310 0	30 11½	9 4	1918	Newport News, Va.	Newport News S. B. Co.	...do.	...do.	25,525	35.00	.....	6	123
LEE, S. P.	1,215	.....	310 0	30 11½	9 4	1920	San Francisco, Calif.	Bethlehem S. B. Corp.	...do.	...do.	29,625	a35.00	.....	8	114
LITCHFIELD	1,215	.....	310 0	30 11½	9 4	1920	Mare Island, Calif.	United States	...do.	...do.	29,500	a35.00	.....	8	114
LITTLE	1,185	.....	310 0	30 11¼	9 1⅛	1918	Quincy, Mass.	Fore River S. B. Co.	...do.	...do.	27,180	a35.00	.....	6	123
LONG	1,215	.....	310 0	30 11½	9 4	1919	Philadelphia, Pa.	Wm. Cramp & Sons	...do.	...do.	25,700	a35.00	.....	6	125
MACDONOUGH	1,215	.....	310 0	30 11½	9 4	1921	San Francisco, Calif.	Bethlehem S. B. Corp.	...do.	...do.	29,500	a35.00	.....	8	114
MACKENZIE	1,185	.....	310 0	30 11¼	9 1⅛	1918	....do.	Union Iron Works	...do.	...do.	28,210	a35.00	.....	6	123
MACLEISH	1,215	.....	310 0	30 11½	9 4	1920	Philadelphia, Pa.	Wm. Cramp & Sons	...do.	...do.	25,710	a35.00	.....	8	114
MADDOX	1,185	.....	310 0	30 11¼	9 1⅛	1918	Quincy, Mass.	Fore River S. B. Co.	...do.	...do.	28,680	a35.00	.....	6	123
MANLEY	1,125	.....	310 0	30 03	8 ⅛	1917	Bath, Me.	Bath Iron Works	...do.	...do.	19,715	32.20	.....	0	123
MARCUS	1,215	.....	310 0	30 11½	9 4	1921	San Francisco, Calif.	Bethlehem S. B. Corp.	...do.	...do.	29,610	a35.00	.....	8	114
MASON	1,215	.....	310 0	30 11½	9 4	1918	Newport News, Va.	Newport News S. B. Co.	...do.	...do.	28,605	35.00	.....	6	123
MCCALLA	1,215	.....	310 0	30 11½	9 4	1918	Quincy, Mass.	Bethlehem S. B. Corp.	...do.	...do.	27,980	a35.00	.....	6	123
MCCAWLEY	1,215	.....	310 0	30 11½	9 4	1919	Squantum, Mass.	....do.	...do.	...do.	27,975	35.00	.....	6	125
MCCOOK	1,215	.....	310 0	30 11½	9 4	1918	Quincy, Mass.	....do.	...do.	...do.	28,695	a35.00	.....	6	123
MCCORMICK	1,215	.....	310 0	30 11½	9 4	1920	Philadelphia, Pa.	Wm. Cramp & Sons	...do.	...do.	25,710	a35.00	.....	8	114
MCDERMUT	1,215	.....	310 0	30 11½	9 4	1918	Squantum, Mass.	Bethlehem S. B. Corp.	...do.	...do.	28,500	a35.00	.....	6	123
MCDOUGAL	1,020	.....	300 0	30 7	9 3½	1914	Bath, Me.	Bath Iron Works	...do.	...do.	16,974	30.70	.....	6	106
MCFARLAND	1,215	.....	310 0	30 11½	9 4	1920	Camden, N. J.	New York S. B. Corp.	...do.	...do.	29,000	a35.00	.....	8	114
MCKEAN	1,185	.....	310 0	30 11¼	9 1⅛	1918	San Francisco, Cal.	Union Iron Works	...do.	...do.	29,500	35.00	.....	6	123

a Estimated.

VESSELS OF THE UNITED STATES NAVY—Continued.

Name and class of vessel.	Displacement (normal fuel supply).	Net tonnage for Suez Canal.	Dimensions.			Built (completed).			Propulsion.	Rig and number of masts.	Total shaft horsepower on trial.	Speed.	Coal capacity (in bunkers) (42 cu. ft. to ton).	Complement.	
			Length on load water line.	Extreme breadth.	Mean draft.	When.	Where.	By whom.						Officers.	Men.
Destroyers, first line—Contd.	*Tons.*		*Ft. in.*	*Ft. in.*	*Ft. in.*							*Knots.*	*Tons.*		
McKEE	1,185	.....	310 0	30 11½	9 1¾	1918	San Francisco, Cal.	Union Iron Works	Turb. 2s.	2 masts	26,400	a35.00	.....	6	123
McLANAHAN	1,215	.....	310 0	30 11½	9 4	1918	Squantum, Mass.	Bethlehem S. B. Corp.	...do...	...do...	27,050	a35.00	.....	6	123
MEADE	1,215	.....	310 0	30 11½	9 4	1919	.....do.....	.....do.....	...do...	...do...	28,190	a35.00	.....	6	125
MELVIN	1,215	.....	310 0	30 11½	9 4	1921	San Francisco, Calif.	.....do.....	...do...	...do...	a27,000	a35.00	.....	8	114
MEREDITH	1,185	.....	310 9	30 11½	9 1¾	1918	Quincy, Mass.	Fore River S. B. Co.	...do...	...do...	28,705	a35.00	.....	6	123
MERVINE	1,215	.....	310 0	30 11½	9 4	1921	San Francisco, Calif.	Bethlehem S. B. Corp.	...do...	...do...	29,325	a35.00	.....	8	114
MEYER	1,215	.....	310 0	30 11	9 4	1919	Squantum, Mass.	.....do.....	...do...	...do...	28,240	a35.00	.....	8	114
MONTGOMERY	1,213	.....	310 0	30 11½	8 3¾	1918	Newport News, Va.	Newport News S. B. Co.	...do...	...do...	24,180	a35.00	.....	6	123
MOODY	1,215	.....	310 0	30 11	9 4	1919	Squantum, Mass.	Bethlehem S. B. Corp.	...do...	...do...	28,400	34.73	.....	8	114
MORRIS	1,215	.....	310 0	30 11½	9 4	1918	.....do.....	.....do.....	...do...	...do...	28,310	a35.00	.....	6	123
MUOFORD	1,185	.....	310 0	30 11½	9 1¾	1918	San Francisco, Cal.	Union Iron Works	...do...	...do...	28,800	a35.00	.....	6	123
MULLANY	1,215	.....	310 0	30 11½	9 4	1921	.....do.....	Bethlehem S. B. Corp.	...do...	...do...	31,070	a35.00	.....	8	114
NICHOLAS	1,215	.....	310 0	30 11½	9 4	1920	.....do.....	.....do.....	...do...	...do...	28,600	a35.00	.....	8	114
NICHOLSON	1,050	.....	300 0	30 4	9 5½	1915	Philadelphia, Pa.	Wm. Cramp & Sons	...do...	...do...	15,906	29.08	.....	6	106
NOA	1,215	.....	310 0	30 11½	9 4	1921	Norfolk, Va.	United States	...do...	...do...	a26,000	a35.00	.....	8	114
O'BANNON	1,185	.....	310 0	30 11½	9 1¾	1918	San Francisco, Cal.	Union Iron Works	...do...	...do...	28,230	a35.00	.....	6	123
O'BRIEN	1,050	.....	300 0	30 4	9 5½	1915	Philadelphia, Pa.	Wm. Cramp & Sons	...do...	...do...	16,275	29.16	.....	6	106
OSBORNE	1,215	.....	310 0	30 11	9 4	1920	Squantum, Mass.	Bethlehem S. B. Corp.	...do...	...do...	28,560	a35.00	.....	8	114
OVERTON	1,215	.....	310 0	30 11	9 4	1920	Camden, N. J.	New York S. B. Co.	...do...	...do...	26,[illegible]	[illegible]	.....	8	114
PALMER	1,185	.....	310 0	30 11½	9 1¾	1918	Quincy, Mass.	Fore River S. B. Co.	...do...	...do...	[illegible]	[illegible]		6	123
PARKER	1,036	.....	300 0	30 4	9 5	1913	Philadelphia, Pa.	Wm. Cramp & Sons	...do...	...do...	[illegible]	29.55		6	106
PARROTT	1,215	.....	310 0	30 11	9 4	1920	.....do.....	.....do.....	...do...	...do...	[illegible]	[illegible]		8	114
PAULDING, JAMES K.	1,215	.....	310 0	30 11½	9 4	1920	Camden, N. J.	New York S. B. Corp.	...do...	...do...	[illegible]	[illegible]		8	114
PEARY	1,215	.....	310 0	30 11½	9 4	1920	Philadelphia, Pa.	Wm. Cramp & Sons	...do...	...do...	[illegible]	[illegible]		8	114
PERCIVAL	1,215	.....	310 0	30 11½	9 4	1918	San Francisco, Cal.	Bethlehem S. B. Corp.	...do...	...do...	[illegible]	[illegible]		6	123
PHILIP	1,154	.....	310 0	30 11½	9 0	1918	Bath, Me.	Bath Iron Works	...do...	...do...	[illegible]	[illegible]		6	123
PILLSBURY	1,215	.....	310 0	30 11½	9 4	1920	Philadelphia, Pa.	Wm. Cramp & Sons	...do...	...do...	[illegible]	[illegible]		8	114
POPE	1,215	.....	310 0	30 11½	9 4	1920	.....do.....	.....do.....	...do...	...do...	[illegible]	[illegible]		8	114
PORTER	1,090	.....	310 0	29 11	9 4½	1910	.....do.....	.....do.....	...do...	...do...	[illegible]	29.58		6	106
PREBLE	1,215	.....	310 0	30 11	9 4	1920	Bath, Me.	Bath Iron Works	...do...	...do...	[illegible]	[illegible]		8	114
PRESTON	700	.....	289 0	26 0	8 0	1909	Camden, N. J.	New York S. B. Co.	...do...	...do...	[illegible]	29.18		6	90
PRESTON, WM. B.	1,215	.....	310 0	30 11½	9 4	1920	Philadelphia, Pa.	Wm. Cramp & Sons	...do...	...do...	a26,000	a35.00	.....	8	114
PRUITT	1,215	.....	310 0	30 11½	9 4	1920	Bath, Me.	Bath Iron Works	...do...	...do...	27,875	a35.00	.....	8	114
PUTNAM	1,215	.....	310 0	30 11	9 4	1919	Squantum, Mass.	Bethlehem S. B. Corp.	...do...	...do...	27,590	a35.00	.....	8	114
RADFORD	1,213	.....	310 0	30 11½	9 3¾	1918	Newport News, Va.	Newport News S. B. Co.	...do...	...do...	25,175	a35.00	.....	6	123
RAMSAY	1,213	.....	310 0	30 11½	9 3¾	1918	.....do.....	.....do.....	...do...	...do...	[illegible]	[illegible]		6	123
RATHBURNE	1,165	.....	310 0	30 11½	9 0	1918	Philadelphia, Pa.	Wm. Cramp & Sons	...do...	...do...	[illegible]	35.20		6	123
REID	1,215	.....	310 0	30 11	9 4	1919	Squantum, Mass.	Bethlehem S. B. Corp.	...do...	...do...	[illegible]	[illegible]		8	114
RENO	1,215	.....	310 0	30 11½	9 4	1920	San Francisco, Calif.	.....do.....	...do...	...do...	[illegible]	[illegible]		8	114
RENSHAW	1,185	.....	310 0	30 11½	9 1¾	1918	.....do.....	Union Iron Works	...do...	...do...	[illegible]	[illegible]		8	114
RINGGOLD	1,185	.....	310 0	30 11½	9 1¾	1918	.....do.....	.....do.....	...do...	...do...	[illegible]	[illegible]		8	114
ROBINSON	1,185	.....	310 0	30 11½	9 1¾	1918	.....do.....	.....do.....	...do...	...do...	[illegible]	41.20		8	114
RODGERS	1,215	.....	310 0	30 11½	9 4	1918	Quincy, Mass.	Bethlehem S. B. Corp.	...do...	...do...	[illegible]	[illegible]		8	114
ROPER	1,165	.....	310 0	30 11½	9 0	1918	Philadelphia, Pa.	Wm. Cramp & Sons	...do...	...do...	21,[illegible]	[illegible]		8	114
ROWAN	1,111	.....	310 0	29 11	9 6	1916	Quincy, Mass.	Fore River S. B. Co.	...do...	...do...	17,974	29.57	.....	8	114
SAMPSON	1,111	.....	310 0	29 11	9 6	1916	.....do.....	.....do.....	...do...	...do...	17,696	29.52	.....	8	114
SANDS	1,215	.....	310 0	30 11½	9 4	1920	Camden, N. J.	New York S. B. Corp.	...do...	...do...	29,315	a35.00	.....	8	114
SATTERLEE	1,215	.....	310 0	30 11½	9 4	1918	Newport News, Va.	Newport News S. B. Co.	...do...	...do...	27,325	35.00	.....	8	114
SCHENCK	1,215	.....	310 0	30 11½	9 4	1919	Camden, N. J.	New York S. B. Corp.	...do...	...do...	21,874	a35.00	.....	8	114
SCHLEY	1,185	.....	310 0	30 11½	9 1¾	1918	San Francisco, Cal.	Union Iron Works	...do...	...do...	29,225	35.20	.....	8	114
SELFRIDGE	1,215	.....	310 0	30 11½	9 4	1920	.....do.....	Bethlehem S. B. Corp.	...do...	...do...	28,100	a35.00	.....	8	114
SEMMES	1,215	.....	310 0	30 11½	9 4	1918	Newport News, Va.	Newport News S. B. Co.	...do...	...do...	27,360	35.00	.....	8	114
SHARKEY	1,215	.....	310 0	30 11½	9 4	1919	Squantum, Mass.	Bethlehem S. B. Corp.	...do...	...do...	28,835	a35.00	.....	8	114
SHAW	1,110	.....	310 0	29 11	9 5¾	1917	Mare Island, Cal.	United States	...do...	...do...	a17,000	a29.50	.....	8	111
SHIRK	1,215	.....	310 0	30 11½	9 4	1921	San Francisco, Calif.	Bethlehem S. B. Corp.	...do...	...do...	29,900	a35.00	.....	8	114
SHUBRICK	1,215	.....	310 0	30 11½	9 4	1918	Squantum, Mass.	.....do.....	...do...	...do...	28,225	a35.00	.....	8	114
SICARD	1,215	.....	310 0	30 11½	9 4	1920	Bath, Me.	Bath Iron Works	...do...	...do...	21,775	a35.00	.....	8	114
SIGOURNEY	1,185	.....	310 0	30 11½	9 1¾	1918	Quincy, Mass.	Fore River S. B. Co.	...do...	...do...	27,090	34.70	.....	8	114
SIMPSON	1,215	.....	310 0	30 11½	9 4	1920	Philadelphia, Pa.	Wm. Cramp & Sons	...do...	...do...	25,700	35.03	.....	8	114
SINCLAIR	1,215	.....	310 0	30 11½	9 4	1919	Squantum, Mass.	Bethlehem S. B. Corp.	...do...	...do...	27,730	a35.00	.....	8	114
SLOAT	1,215	.....	310 0	30 11½	9 4	1920	San Francisco, Cal.	.....do.....	...do...	...do...	28,400	a35.00	.....	8	114
SMITH, ROBERT	1,215	.....	310 0	30 11½	9 4	1921	.....do.....	.....do.....	...do...	...do...	27,940	32.51	.....	8	114
SOMERS	1,215	.....	310 0	30 11½	9 4	1918	.....do.....	.....do.....	...do...	...do...	31,000	a35.00	.....	8	114
SOUTHARD	1,215	.....	310 0	30 11½	9 4	1918	Philadelphia, Pa.	Wm. Cramp & Sons	...do...	...do...	25,610	35.00	.....	8	114
STANSBURY	1,185	.....	310 0	30 11½	9 1¾	1918	San Francisco, Cal.	Union Iron Works	...do...	...do...	28,050	a35.00	.....	8	114

a Estimated.

VESSELS OF THE UNITED STATES NAVY—Continued.

Name and class of vessel.	Displacement (normal fuel supply).	Net tonnage for Suez Canal.	Dimensions.			Built (completed).			Propulsion.	Rig and number of masts.	Total shaft horsepower on trial.	Speed.	Coal capacity (in bunkers) (42 cu. ft. to ton).	Complement.	
			Length on load water line.	Extreme breadth.	Mean draft.	When.	Where.	By whom.						Officers.	Men.
Destroyers, first line—Contd.															
	Tons.		*Ft. in.*	*Ft. in.*	*Ft. in.*							*Knots.*	*Tons.*		
STEVENS	1,185	.....	310 0	30 11½	9 1½	1918	Quincy, Mass.	Fore River S. B. Corp.	Turb. 2s.	2 masts	26,760	34.50	.....	8	114
STEWART	1,215	.....	310 0	30 11½	9 4	1920	....do....	....do....	...do....	...do..	25,815	34.76	.....	8	114
STOCKTON	1,125	.....	310 0	30 8	8 0½	1917	Philadelphia, Pa.	Wm. Cramp & Sons	...do....	...do...	20,060	30.10	.....	8	114
STODDERT	1,215	.....	310 0	30 11½	9 4	1918	San Francisco, Cal.	Bethlehem S. B. Corp.	...do....	...do...	30,400	a35.00	.....	8	114
STRINGHAM	1,185	.....	310 0	30 11½	9 1½	1918	Quincy, Mass.	Fore River S. B. Corp	...do....	...do...	27,375	a34.80	.....	8	114
STURTEVANT	1,215	.....	310 0	30 11½	9 4	1920	Camden, N. J.	New York S. B. Corp.	...do....	...do..	29,170	a35.00	.....	8	114
SUMNER	1,215	.....	310 0	30 11½	9 4	1921	San Francisco, Calif.	Bethlehem S. B. Corp.	...do....	...do..	31,680	a35.00	.....	8	114
SWASEY	1,215	.....	310 0	30 11½	9 4	1918	Squantum, Mass.	....do....	...do....	...do...	28,500	a35.00	.....	8	114
TALBOT	1,165	.....	310 0	30 11½	9 0	1918	Philadelphia, Pa.	Wm. Cramp & Sons	...do....	...do...	26,270	35.30	.....	8	114
TALBOT, J. FRED	1,165	.....	310 0	30 11½	9 0	1918	....do....	....do....	...do....	...do...	24,780	a35.00	.....	8	114
TARBELL	1,165	.....	310 0	30 11½	9 0	1918	....do....	....do....	...do....	...do...	24,875	a35.00	.....	8	114
TATTNALL	1,211	.....	310 0	30 11½	9 4	1918	Camden, N. J.	New York S. B. Co.	...do....	...do...	25,425	a35.00	.....	8	114
TAYLOR	1,154	.....	310 0	30 11½	9 0	1918	Mare Island, Cal.	United States	...do....	...do...	a24,200	a35.00	.....	8	114
THATCHER	1,185	.....	310 0	30 11½	9 1½	1918	Quincy, Mass.	Fore River S. B. Co.	...do....	...do...	27,360	a35.00	.....	8	114
THOMAS	1,213	.....	310 0	30 11½	9 3⅝	1918	Newport News, Va.	Newport News S. B. Co.	...do....	...do...	25,710	a35.00	.....	8	115
THOMPSON, SMITH	1,215	.....	310 0	30 11½	9 4	1918	Philadelphia, Pa.	Wm. Cramp & Sons	...do....	...do...	25,725	35.00	.....	8	114
THOMPSON	1,215	.....	310 0	30 11½	9 4	1920	San Francisco, Calif.	Bethlehem S. B. Corp.	...do....	...do..	29,050	a35.00	.....	8	114
THORNTON	1,215	.....	310 0	30 11½	9 4	1918	Squantum, Mass.	....do....	...do....	...do...	28,350	a35.00	.....	8	114
TILLMAN	1,154	.....	310 0	30 11½	9 0	1921	Charleston, S. C.	United States	...do....	...do...	a26,000	a35.00	.....	8	114
TINGEY	1,215	.....	310 0	30 11½	9 4	1918	Squantum, Mass.	Bethlehem S. B. Corp.	...do....	...do...	27,910	a35.00	.....	8	114
TOUCEY	1,215	.....	310 0	30 11½	9 4	1919	....do....	....do....	...do....	...do...	28,900	a35.00	.....	8	114
TRACY	1,215	.....	310 0	30 11½	9 4	1920	Philadelphia, Pa.	Wm. Cramp & Sons	...do....	...do...	25,735	a35.00	.....	8	180
TRUXTUN	1,215	.....	310 0	30 11½	9 4	1921	....do....	....do....	...do....	...do..	26,025	a35.00	.....	8	114
TUCKER	1,090	.....	310 0	29 11	9 4½	1916	Quincy, Mass.	Fore River S. B. Co.	...do....	...do...	16,399	29.56	.....	8	98
TURNER	1,215	.....	310 0	30 11½	9 4	1919	....do....	Bethlehem S. B. Corp.	...do....	...do...	27,650	a35.00	.....	8	114
TWIGGS	1,211	.....	310 0	30 11½	9 4	1918	Camden, N. J.	New York S. B. Co.	...do....	...do...	25,260	a35.00	.....	8	114
UPSHUR	1,165	.....	310 0	30 11½	9 0	1918	Philadelphia, Pa.	Wm. Cramp & Sons	...do....	...do...	24,025	a35.00	.....	8	114
UPSHUR, ABEL P	1,215	.....	310 0	30 11½	9 4	1919	Newport News, Va.	Newport News S. B. Co.	...do....	...do...	26,900	a35.00	.....	8	114
WADSWORTH	1,060	.....	310 0	29 11	9 2½	1915	Bath, Me.	Bath Iron Works	...do....	...do...	16,091	30.67	.....	8	98
WAINWRIGHT	1,150	.....	310 0	29 11	9 8	1916	Camden, N. J.	New York S. B. Co.	...do....	...do...	17,955	29.67	.....	8	98
WALKER	1,185	.....	310 0	30 11½	9 1½	1918	Quincy, Mass.	Fore River S. B. Corp.	...do....	...do...	27,310	a35.00	.....	8	114
WARD	1,154	.....	310 0	30 11½	9 0	1918	Mare Island, Cal.	United States	...do....	...do...	26,450	a35.00	.....	8	114
WARD, AARON	1,154	.....	310 0	30 11½	9 0	1919	Bath, Me.	Bath Iron Works	...do....	...do...	24,875	a35.34	.....	8	414
Wasmuth	1,215	.....	310 0	30 11½	9 4	1921	Mare Island	United States	...do....	...do...	a26,000	a35.00	.....	8	114
WATERS	1,165	.....	310 0	30 11½	9 0	1918	Philadelphia, Pa.	Wm. Cramp & Sons	...do....	...do...	26,160	35.20	.....	8	114
WELLES	1,215	.....	310 0	30 11½	9 4	1918	Quincy, Mass.	Bethlehem S. B. Corp.	...do....	...do...	28,025	35.00	.....	8	114
WHIPPLE	1,215	.....	310 0	30 11½	9 4	1920	Philadelphia, Pa.	Wm. Cramp & Sons	...do....	...do...	25,750	a35.00	.....	8	114
WICKES	1,154	.....	310 0	30 11½	9 0	1918	Bath, Me.	Bath Iron Works	...do....	...do...	24,610	35.30	.....	8	114
WILKES	1,110	.....	310 0	29 11	9 5⅜	1916	Philadelphia, Pa.	Wm. Cramp & Sons	...do....	...do...	17,700	29.58	.....	8	114
WILLIAMS	1,185	.....	310 0	30 11½	9 1½	1918	San Francisco, Cal.	Union Works	...do....	...do...	28,900	a35.00	.....	8	114
WILLIAMSON	1,215	.....	310 0	30 11½	9 4	1920	Camden, N. J.	New York S. B. Corp	...do....	...do..	29,000	a35.00	.....	8	114
WINSLOW	1,050	.....	300 0	30 4	9 5½	1915	Philadelphia, Pa.	Wm. Cramp & Sons	...do....	...do...	15,984	29.05	.....	8	98
WOOD, WELBORN C.	1,215	.....	310 0	30 11½	9 4	1919	Newport News, Va.	Newport News S. B. Co.	...do....	...do...	28,460	a35.00	.....	8	114
WOOD	1,215	.....	310 0	30 11½	9 4	1921	San Francisco, Calif.	Bethlehem S. B. Corp.	...do....	...do..	28,500	a35.00	.....	8	114
WOODBURY	1,215	.....	310 0	30 11½	9 4	1920	....do....	....do....	...do....	...do..	29,265	a35.00	.....	8	114
WORDEN	1,215	.....	310 0	30 11½	9 4	1919	Squantum, Mass.	....do....	...do....	...do...	27,750	a35.00	.....	8	114
YARBOROUGH	1,215	.....	310 0	30 11½	9 4	1920	San Francisco, Calif.	....do....	...do....	...do...	29,450	a35.00	.....	8	114
YARNALL	1,165	.....	310 0	30 11½	9 0	1918	Philadelphia, Pa.	Wm. Cramp & Sons	...do....	...do...	24,875	a35.00	.....	8	114
YOUNG	1,215	.....	310 0	30 11½	9 4	1919	San Francisco, Calif.	Bethlehem S. B. Corp.	...do....	...do...	27,055	a35.00	.....	8	114
ZANE	1,215	.....	310 0	30 11½	9 4	1921	Mare Island, Calif.	United States	...do....	...do..	a26,000	a35.00	.....	8	114
ZEILIN	1,215	.....	310 0	30 11½	9 4	1920	San Francisco, Calif.	Bethlehem S. B. Corp.	...do....	...do..	28,450	33.00	.....	8	114
Destroyers, second line.															
AMMEN	742	.....	289 0	26 1½	8 4	1911	Camden, N. J.	New York S. B. Co.	Turb. 3s.	2 masts	14,001	30.48	b227	6	80
BEALE	742	.....	289 0	26 1½	8 4	1912	Philadelphia, Pa.	Wm. Cramp & Sons	...do....	...do...	11,800	29.65	b227	6	80
BURROWS	742	.....	289 0	26 1½	8 4	1917	Camden, N. J.	New York S. B. Co.	...do....	...do...	13,674	30.67	b224	6	80
DRAYTON	742	.....	289 0	26 1½	8 4	1910	Bath, Me.	Bath Iron Works	...do....	...do...	15,524	30.83	b227	6	80
FANNING	742	.....	289 0	26 1½	8 4	1912	Newport News, Va.	Newport News S. B. Co.	...do....	...do...	12,600	29.99	b223	6	80
HENLEY	742	.....	289 0	26 1½	8 4	1912	Quincy, Mass.	Fore River S. B. Co.	Turb. 2s.	...do...	13,472	30.32	b230	6	80
JARVIS	742	.....	289 0	26 1½	8 4	1912	Camden, N. J.	New York S. B. Co.	Turb. 3s.	...do...	10,584	30.01	b223	6	80
JENKINS	742	.....	289 0	26 1½	8 4	1912	Bath, Me.	Bath Iron Works	...do....	...do...	12,440	31.27	b222	6	80
JOUETT	742	.....	289 0	26 1½	8 4	1912	....do....	....do....	...do....	...do...	12,340	32.27	b225	6	80
MAYRANT	742	.....	289 0	26 1½	8 4	1911	Philadelphia, Pa.	Wm. Cramp & Sons	Turb. 2s.	...do...	13,140	30.22	b236	6	80
MCCALL	742	.....	289 0	26 1½	8 4	1911	Camden, N. J.	New York S. B. Co.	...do....	...do...	13,072	30.66	b224	6	80
MONAGHAN	742	.....	289 0	26 1½	8 1	1911	Newport News, Va.	Newport News S. B. Co.	...do....	...do...	12,410	30.45	b225	6	80

a Estimated.

b Also fuel oil.

VESSELS OF THE UNITED STATES NAVY—Continued.

Name and class of vessel.	Displacement (normal coal supply).	Net tonnage for Suez Canal.	Dimensions.			Built (completed).			Propulsion.	Rig and number of masts.	Total shaft horsepower on trial.	Speed.	Coal capacity (in bunkers) (42 cu. ft. to ton).	Complement.	
			Length on load water line.	Extreme breadth.	Mean draft.	When.	Where.	By whom.						Officers.	Men.
Destroyers, second line—Contd.	*Tons.*		*Ft. in.*	*Ft. in.*	*Ft. in.*							*Knots.*	*Tons.*		
PATTERSON	742	.....	289 0	26 1½	8 4	1911	Philadelphia, Pa.	Wm. Cramp & Sons	Turb. 2s.	2 masts	12,622	29.69	a227	6	80
PAULDING	742	.....	289 0	26 1½	8 4	1910	Bath, Me.	Bath Iron Works	...do...	...do...	17,393	32.80	a227	6	80
PERKINS	742	.....	289 0	26 1½	8 4	1910	Quincy, Mass.	Fore River S. B. Co.	...do...	...do...	11,688	29.76	a230	6	80
ROE	742	.....	289 0	26 1½	8 4	1910	Newport News, Va.	Newport News S. B. Co.	Turb. 3s.	...do...	12,297	29.60	a223	6	80
STERETT	742	.....	289 0	26 1½	8 4	1910	Quincy, Mass.	Fore River S. B. Co.	Turb. 2s.	...do...	12,789	30.37	a230	6	80
TERRY	742	.....	289 0	26 1½	8 4	1909	Newport News, Va.	Newport News S. B. Co.	...do...	...do...	13,350	30.24	a222	6	80
TRIPPE	742	.....	289 0	26 1½	8 4	1911	Bath, Me.	Bath Iron Works	...do...	...do...	14,978	30.89	a224	6	80
WALKE	742	.....	289 0	26 1½	8 4	1911	Quincy, Mass.	Fore River S. B. Co.	...do...	...do...	12,573	29.78	a238	6	80
WARRINGTON	742	.....	289 0	26 1½	8 4	1911	Philadelphia, Pa.	Wm. Cramp & Sons	...do...	...do...	13,333	30.12	a236	6	80
Light mine layers.															
ANTHONY	1,185	.....	310 0	30 11½	9 1½	1918	San Francisco, Cal.	Union Iron Works	Turb. 2s.	2 masts	28,050	b35.00	.....	8	114
BURNS	1,185	.....	310 0	30 11½	9 1½	1918	....do....	....do....	...do...	...do...	28,900	b35.00	.....	8	114
HART	1,185	.....	310 0	30 11½	9 1½	1918	....do....	....do....	...do...	...do...	28,700	b35.00	.....	8	114
INGRAHAM	1,185	.....	310 0	30 11½	9 1½	1918	....do....	....do....	...do...	...do...	29,250	b35.00	.....	8	114
ISRAEL	1,185	.....	310 0	30 11½	9 1½	1918	Quincy, Mass.	Fore River S. B. Co.	...do...	...do...	26,345	34.30	.....	8	114
LANSDALE	1,185	.....	310 0	30 11½	9 1½	1918	....do....	....do....	...do...	...do...	26,940	b35.00	.....	8	114
LUCE	1,185	.....	310 0	30 11½	9 1½	1918	....do....	....do....	...do...	...do...	27,340	34.80	.....	8	114
LUDLOW	1,185	.....	310 0	30 11½	9 1½	1918	San Francisco, Cal.	Union Iron Works	...do...	...do...	29,500	b35.00	.....	8	114
MAHAN	1,185	.....	310 0	30 11½	9 1½	1918	Quincy, Mass.	Fore River S. B. Co.	...do...	...do...	27,880	b35.00	.....	8	114
MAURY	1,185	.....	310 0	30 11½	9 1½	1918	....do....	....do....	...do...	...do...	26,890	34.50	.....	8	114
MURRAY	1,185	.....	310 0	30 11½	9 1½	1918	....do....	....do....	...do...	...do...	27,430	34.40	.....	8	114
RIZAL	1,185	.....	310 0	30 11½	9 1½	1918	San Francisco, Cal.	Union Iron Works	...do...	...do...	28,960	b35.00	.....	8	114
SPROSTON	1,185	.....	310 0	30 11½	9 1½	1918	....do....	....do....	...do...	...do...	28,170	b35.00	.....	8	114
STRIBLING	1,185	.....	310 0	30 11½	9 1½	1918	Quincy, Mass.	Fore River S. B. Co.	...do...	...do...	26,485	35.00	.....	8	114
Submarines (steel), first line.															
O-1	c520.6	.....	d172 4	18 0½	14 5	1918	Navy Yard, Portsmouth, N. H.	United States	.....	.....	.....	14.00	.....	.....	.....
O-2	c520.6	.....	d172 4	18 0½	14 5	1918	Navy Yard, Puget Sound, Wash.	....do....	.....	.....	.....	14.00	.....	.....	.....
O-3 to O-10	c520.6	.....	d172 4	18 0½	14 5	1918	Quincy, Mass.	Fore River S. B. Co.e	.....	.....	.....	14.00	.....	.....	.....
O-11 to O-13	c485.0	.....	d175 0	16 3½	13 1	1918	Bridgeport, Conn.	Lake Torpedo Boat Co.	.....	.....	.....	14.00	.....	.....	.....
O-14 to O-16	c485.0	.....	d175 0	16 3½	13 1	1918	Long Beach, Cal.	California S. B. Co.	.....	.....	.....	14.00	.....	.....	.....
R-1 to R-14	c569.0	.....	d186 1½	18 0½	14 6	1919	Quincy, Mass.	Fore River S. B. Co.e	.....	.....	.....	13.50	.....	.....	.....
R-15 to R-20	c569.0	.....	d186 1½	18 0½	14 6	1918	San Francisco, Cal.	Bethlehem S. B. Corp.e	.....	.....	.....	13.50	.....	.....	.....
R-21 to R-27	c495.0	.....	d175 0	16 7½	13 1	1919	Bridgeport, Conn.	Lake Torpedo Boat Co.	.....	.....	.....	14.00	.....	.....	.....
S-1	.....	.....	.....	.....	.....	1920	Quincy, Mass.	Fore River S. B. Corp.e	.....	.....	.....	.....	.....	.....	.....
S-2	.....	.....	.....	.....	.....	1920	Bridgeport, Conn.	Lake Torpedo Boat Co.	.....	.....	.....	.....	.....	.....	.....
S-3	.....	.....	.....	.....	.....	1919	Navy Yard, Portsmouth, N. H.	United States	.....	.....	.....	.....	.....	.....	.....
S-4, S-6, and S-7	.....	.....	.....	.....	.....	1920	....do....	....do....	.....	.....	.....	.....	.....	.....	.....
S-8	.....	.....	.....	.....	.....	1920	Portsmouth, N. H.	....do....	.....	.....	.....	.....	.....	.....	.....
S-9	.....	.....	.....	.....	.....	1921	....do....	....do....	.....	.....	.....	.....	.....	.....	.....
S-14	.....	.....	.....	.....	.....	1921	Bridgeport, Conn.	Lake Torpedo Boat Co.	.....	.....	.....	.....	.....	.....	.....
S-15	.....	.....	.....	.....	.....	1921	....do....	....do....	.....	.....	.....	.....	.....	.....	.....
S-16	.....	.....	.....	.....	.....	1920	....do....	....do....	.....	.....	.....	.....	.....	.....	.....
S-17	.....	.....	.....	.....	.....	1921	....do....	....do....	.....	.....	.....	.....	.....	.....	.....
S-30	.....	.....	.....	.....	.....	1920	San Francisco, Calif.	Bethlehem S. B. Corp.e	.....	.....	.....	.....	.....	.....	.....
Submarines (steel), second line.															
H-2	c358.0	.....	d150 3½	15 9½	12 5	1913	San Francisco, Cal.	Union Iron Works.e	.....	.....	.....	14.10	.....	.....	.....
H-3	c358.0	.....	d150 3½	15 9½	12 5	1914	Seattle, Wash.	The Moran Co.	.....	.....	.....	14.10	.....	.....	.....
H-4 to H-9	c357.7	.....	c150 3½	15 9⅜	12 4⅜	1918	Navy Yard, Puget Sound, Wash.	United States	.....	.....	.....	12.75	.....	.....	.....
K-1 and K-2	c392.0	.....	c153 6½	16 8⅜	13 1	1914	Quincy, Mass.	Fore River S. B. Co.e	.....	.....	.....	14.10	.....	.....	.....
K-3	c392.0	.....	d153 6½	16 8⅜	13 1	1914	San Francisco, Cal.	Union Iron Works.e	.....	.....	.....	14.10	.....	.....	.....
K-4	c392.0	.....	d153 6½	16 8⅜	13 1	1914	Seattle, Wash.	The Moran Co.	.....	.....	.....	14.10	.....	.....	.....
K-5 and K-6	c392.0	.....	d153 6½	16 8⅜	13 1	1914	Quincy, Mass.	Fore River S. B. Co.e	.....	.....	.....	14.10	.....	.....	.....
K-7 and K-8	c392.0	.....	d153 6½	16 8⅜	13 1	1914	San Francisco, Cal.	Union Iron Works.e	.....	.....	.....	14.10	.....	.....	.....

a Also fuel oil.
b Estimated.
c Displacement (surface).
d Length over all.
e For Electric Boat Co.

VESSELS OF THE UNITED STATES NAVY—Continued.

Name and class of vessel.	Displacement (normal coal supply).	Net tonnage for Suez Canal.	Dimensions. Length on load water line.	Dimensions. Extreme breadth.	Dimensions. Mean draft.	Built (completed). When.	Built (completed). Where.	Built (completed). By whom.	Propulsion.	Rig and number of masts.	Total shaft horsepower on trial.	Speed.	Coal capacity (in bunkers) (42 cu. ft. to ton).	Complement. Officers.	Complement. Men.
Submarines (steel), second line—Contd.	Tons.		Ft. in.	Ft. in.	Ft. in.							Knots.	Tons.		
L-2 and L-3	a450.0		b168 5⅜	17 05	13 7	1916	Quincy, Mass.	Fore River S. B. Co.c				14.00			
L-5	a451.0		b165 0	14 09	13 3	1918	Bridgeport, Conn	Lake Torpedo Boat Co.				14.00			
L-6 and L-7	a451.0		b165 0	14 09	13 3	1918	Long Beach, Cal.	Craig S. B. Co.				14.00			
L-8	a451.0		b165 0	14 09	13 3	1917	Navy Yard, Portsmouth, N. H.	United States				14.00			
L-9 and S	a451.0		b168 5⅜	17 05	13 7	1916	Quincy, Mass.	Fore River S. B. Co.c				14.00			
N-1 to N-3	a347.9		b147 3	15 9	12 5	1917	Seattle, Wash.	Seattle Const. & D. D. Co.				13.00			
Fleet submarines, first line (steel).															
T-1[1]						1920	Quincy, Mass.	Fore River S. B. Co.c							
T-2[2]						1921	do	do							
T-3[3]						1920	do	do							
Patrol vessels (Eagles) (steel).															
EAGLE 1 to 19, 23, 21.	500.0		200 0	25 6	7 6	1919	Detroit, Mich.	Ford Motor Co	Turb. 1s.	1 mast.	2,500	18.00	105	5	68
Patrol vessels, submarine chasers (wood).															
S. C. 57, 63, 64	77		105 0	14 8½	5 4	1917	Brooklyn, N. Y.	United States	3 screws c	1 mast.	660	18.00	d7.50	2	24
S. C. 69	77		105 0	14 8½	5 4	1917	Camden, N. J.	Mathis Yacht Bldg. Co.	do c	do	660	18.00	d7.50	2	24
S. C. 102, 103, 104	77		105 0	14 8½	5 4	1917	Boyonne, N. J.	Elco Co.	do c	do	660	18.00	d7.50	2	24
S. C. 106	77		105 4	14 8½	5 4	1917	Charleston, S. C.	United States	do c	do	660	18.00	d7.50	2	24
S. C. 144	77		105 0	14 8½	5 4	1917	Milford, Del.	Vineyard S. B. Co.	do c	do	660	18.00	d 7.50	2	24
S. C. 154	77		105 0	14 8½	5 4	1917	Jacksonville, Fla.	Gibbs Gas Eng. Co.	do c	do	660	18.00	d 7.50	2	24
S. C. 159	77		105 0	14 8½	5 4	1917	Pensacola, Fla.	F. M. Blount	do c	do	660	18.00	d 7.50	2	24
S. C. 185 and 188	77		105 0	14 8½	5 4	1917	Nyack, N. Y.	Int. S. B. & Marine Eng. Co.	do c	do	660	18.00	d 7.50	2	24
S. C. 191 and 192	77		105 0	14 8½	5 4	1917	Alexandria, Va.	General S. B. & Aero Co.	do c	do	660	18.00	d 7.50	2	24
S. C. 210	77		105 0	14 8½	5 4	1917	Camden, N. J.	Mathis Yacht Bldg. Co.	do c	do	660	18.00	d 7.50	2	24
S. C. 214	77		105 0	14 8½	5 4	1917	Staten Island, N. Y.	Alexandria McDonald	do c	do	660	18.00	d 7.50	2	24
S. C. 223, 224, 229, 231, 237.	77		105 0	14 8½	5 4	1917	Morris Heights, N. Y.	N. Y. Yacht, Launch & Engine Co.	do c	do	660	18.00	d 7.50	2	24
S. C. 251	77		105 0	14 8½	5 4	1917	Camden, Me.	Camden-Anchor Rockland Machine Co.	do c	do	660	18.00	d 7.50	2	24
S. C. 271	77		105 0	14 8½	5 4	1917	Noponset, Mass.	Geo. Lawley & Sons	do c	do	660	18.00	d 7.50	2	24
S. C. 284, 285, 287	77		105 0	14 8½	5 4	1917	Mare Island, Cal.	United States	do c	do	660	18.00	d 7.50	2	24
S. C. 306, 308	77		105 0	14 8½	5 4	1917	Puget Sound, Wash.	do	do f	do	660	18.00	b 7.50	2	24
S. C. 320	77		105 0	14 8½	5 4	1917	Stamford, Conn.	Luders Marine Constr. Co.	do c	do	660	18.00	b 7.50	2	24
S. C. 326	77		105 0	14 8½	5 4	1917	City Island, N. Y.	Kyle & Purdy	do c	do	660	18.00	b 7.50	2	24
S. C. 328	77		105 0	14 8½	5 4	1917	Milwaukee, Wis.	Great Lakes Boat Bldg. Corp.	do c	do	660	18.00	b 7.50	2	24
S. C. 330	77		105 0	14 8½	5 4	1917	Manitowoc, Wis.	Burger Boat Co.	do c	do	660	18.00	b 7.50	2	24
S. C. 332	77		105 0	14 8½	5 4	1917	Salisbury, Md.	Smith & Williams Co.	do c	do	660	18.00	b 7.50	2	24
S. C. 340 and 341	77		105 0	14 8½	5 4	1917	Wilmington, Del.	American Car & Foundry Co.	do c	do	660	18.00	b 7.50	2	24
S. C. 353	77		105 0	14 8½	5 4	1917	College Point, N. Y.	College Point Boat Co.	do c	do	660	18.00	b 7.50	2	24
S. C. 412	77		105 0	14 8½	5 4	1918	Clayton, N. Y.	Clayton Ship & Boat Building Co.	do c	do	660	18.00	b 7.50	2	24
S. C. 419	77		105 0	14 8½	5 4	1918	Milwaukee, Wis.	Great Lakes B. B. Corp	do c	do	660	18.00	b 7.50	2	24
S. C. 431	77		105 0	14 8½	5 4	1918	Port Clinton, Ohio.	Mathews Boat Co.	do c	do	660	18.00	d 7.50	2	24
S. C. 432	77		105 0	14 8½	5 4	1918	do	do	do c	do	660	18.00	d 7.50	2	21
S. C. 433	77		105 0	14 8½	5 4	1918	do	do	do c	do	660	18.00	d 7.50	2	24
S. C. 437	77		105 0	14 8½	5 4	1918	Rocky River, Ohio.	Rocky River D. D. Co.	do c	do	660	18.00	d 7.50	2	21

[1] Formerly [a] Schley, [b] AA-1.
[2] Formerly AA-2.
[3] Formerly AA-3.
[4] Eagles No. 16, 20, 21, 22, and 30 transferred to Treasury Department for Coast Guard Service.
a Displacement (surface).
b Length over all.
c Gasoline engines.
d Tons of gasoline.
e For Electric Boat Co.

VESSELS OF THE UNITED STATES NAVY—Continued.

Name and class of vessel.	Displacement (normal fuel supply).	Net tonnage for Suez Canal.	Dimensions. Length on load water line.	Dimensions. Extreme breadth.	Dimensions. Mean draft.	Built (completed). When.	Built (completed). Where.	Built (completed). By whom.	Propulsion.	Rig and number of masts.	Total shaft horsepower on trial.	Speed.	Coal capacity (in bunkers) (42 cu. ft. to ton).	Complement. Officers.	Complement. Men.
Patrol vessels, submarine chasers (wood)—Contd.	*Tons.*		*Ft. in.*	*Ft. in.*	*Ft. in.*							*Knots.*	*Tons.*		
S. C. 440	77	.....	105 0	14 8¾	5 4	1918	Brooklyn, N. Y.	Howard E. Wheeler	do a	do	660	18.00	b7.50	2	24
S. C. 443 and 444	77	.....	105 0	14 8¾	5 4	1918	New Orleans, La.	United States	do a	do	660	18.00	b7.50	2	24
Patrol vessels (gunboats).															
ASHEVILLE	1,575	.....	225 0	41 2½	11 4	1918	Charleston, S. C.	United States	Turb. 1s.	2 pole.	c800	c12.00	.....	.....	118
Elcano [1]	620	.....	157 1	26 0	10 0	1885	Carrae, Spain	Spain	2 screws.	Sch.	g435	c11.00	98	6	93
HELENA	1,392	.....	250 9	39 8	9 0	1897	Newport News, Va.	Newport News S. B. Co.	do	1 mil.	g1,988	c15.50	307	10	183
MONOCACY	190	.....	160 0	24 6	2 5	1914	Mare Island, Calif.	United States	do	2 pole. f	cg800	c13.25	34	2	49
PALOS	190	.....	160 0	24 6	2 5	1914	do	do	do	do f	d800	g13.25	34	2	46
Pampanga [1]	243	.....	115 3	17 1	6 6	1888	Cavite, P. I.	Manila Slip Co	do	1 signal	cg250	g10.00	34	2	30
Quiros [1] e	350	.....	137 9	22 9	7 9	1895	Hongkong, China	Hongkong & Whampoa Dock Co.	1 screw.	do	cg550	g11.00	70	2	50
SACRAMENTO	1,425	.....	210 0	40 1½	11 6	1914	Philadelphia, Pa.	Wm. Cramp & Sons	do	2 pole f	g1,022	12.78	428	9	152
VILLALOBOS [1]	370	.....	148 0	23 0	7 6	1896	Hongkong, China	Hongkong & Whampoa Dock Co.	do	Sch.	cg550	c11.00	67	2	55
WILMINGTON	1,392	.....	250 9	39 8	9 0	1897	Newport News, Va.	Newport News S. B. Co.	2 screws.	1 mil.	g1,898	15.08	258	10	19
Patrol vessels (yachts). h															
ARAMIS (214866)	375	.....	70 6	10 8	7 6	1917	Camden, N. J.	Mathis Yacht Co	2 screws.	2 masts	700	.....	1,000	1	7
DESPATCH (210895)	237	.....	146 0	22 0	6 0	1913	Morris Heights, N. Y.	Chas. L. Seabury Co	do	do	740	16.30	60	....	35
ISABEL	797	.....	229 1	26 2½	9 2	1917	Bath, Me.	Bath Iron Works	Turb. 2s.	do	f8,400	26.00	f216	5	96
MAYFLOWER	2,690	.....	273 0	36 0	17 4	1896	Clydebank, Scotland	J. & G. Thompson	2 screws.	do	2,400	14.50	537	9	176
NIAGARA	2,600	.....	245 0	36 0	17 0	1898	Brooklyn, N. Y.	James Shewan & Sons	do	3 masts	1,800	13.00	400	....	195
Nokomis	1,265	.....	203 0	31 10	13 7½	1917	Wilmington, Del.	Pusey & Jones	do	2 masts	2,000	16.00	350	7	80
SCORPION	775	.....	212 9	28 1	11 0	1896	South Brooklyn, N. Y.	John N. Robbins	do	do	2,800	17.85	136	7	84
SYLPH	152	.....	123 8	20 0	7 6	1898	Chester, Pa.	John Roach	do	do	550	15.00	48	3	28
VIXEN (77232)	806	.....	182 3	28 0	12 8	1896	Elizabethport, N. J.	Louis Nixon	do	do	1,250	16.00	195	5	100
Auxiliaries, special types.															
ABARENDA [2] †	6,680	.....	314 0	42 ½	22 10	1892	Newcastle, England	Edwards S. B. Co	1 screw.	2 masts	d1,050	c9.00	825	12	75
AJAX [3] †	9,250	.....	375 4	46 6	24 8	1890	Glasgow, Scotland	D. & W. Henderson Co	do	do	f3,000	c10.00	500	12	89
ALTAIR [4]	13,620	.....	410 5½	54 0	27 2¾	1919	Seattle, Wash.	Skinner & Eddy Corp	Turb. 1s.	.....	f2,500	10.50	.....	.....	.....
ANTARES [5]	11,475	.....	390 0	62 0	24 5-4/5	1919	Hog Island, Pa.	Am. Int. S. B. Corp	do	.....	f2,500	11.50	.....	.....	.....
ARCTIC [6]	15,340	.....	402 6	53 0	26 4½	1919	Oakland, Cal.	Moore S. B. Corp	do	.....	f2,800	11.00	.....	.....	.....
ARETHUSA [7] †	6,160	.....	332 0	42 2	20 1	1893	Stockton, England	Craig Taylor & Co	1 screw.	2 masts	d1,700	c10.00	685	12	70
ARGONNE [8] †	13,400	.....	448 0	58 0	28 0	1920	Hog Island, Pa.	Am. Int. S. B. Corp	Turb. 1s.	.....	f6,000	14.00	.....	.....	.....
BARNES, ROBERT L. [9]	5,380	.....	251 0	43 2	18 6	1917	Duluth, Minn.	McDougall Duluth Co	1 screw.	1 mast	1,100	8.50	165	5	65
BATH [10]	6,425	.....	329 2	46 2	20 2	1913	Stettin, Germany	Oderwerke Stettiner	do	2 masts	1,650	10.00	469	12	65
BEAUFORT [11]	5,530	.....	275 9	40 2	18 4½	1909	Aktien, Germany	H. Koch	do	do	1,250	8.00	350	12	65
BEAVER [12] †	5,370	.....	357 6	47 0	19 6	1910	Newport News, Va.	Newport News S. B. Co	do	2 pole.	4,500	16.50	2,350	23	350
BLACK HAWK [13]	13,500	.....	404 6	53 9	28 5	1913	Philadelphia, Pa.	Wm. Cramp & Sons	do	2 masts	3,400	13.00	2,108	23	448
BOREAS [14]	15,340	.....	402 6	53 0	26 4½	1919	Oakland, Cal.	Moore S. B. Corp	Turb. 1s.	.....	f2,800	11.00	.....	.....	.....
BRAZOS †	14,500	.....	455 0	56 0	26 2	1919	Boston, Mass.	United States	2 screws.	do	66,080	c14.00	.....	17	88
BRIDGE	8,500	.....	400 0	55 2½	20 8	1917	do	do	do	do	4,000	14.00	1,000	12	80
BRIDGEPORT [15]	8,600	.....	429 4	54 4	28 3	1901	Vegesack, Germany	Bremer Vulkan	do	2 pole.	3,600	12.50	1,060	23	770
BUFFALO [16]	6,000	.....	391 1	48 3	19 5	1892	Newport News, Va.	Newport News S. B. Co	1 screw.	2 masts	f3,600	c14.50	1,408	23	425
BUSHNELL	3,580	.....	300 0	45 8	15 0	1915	Seattle, Wash.	Seattle Const. Co	do	2 pole.	c2,617	14.15	c660	23	270
CAESAR [18] †	5,920	.....	310 0	43 1	19 7	1896	Stockton, England	Rennie & Sect	do	do	d1,500	c10.00	800	12	71
CAMDEN [19]	c9,000	.....	389 2	48 0	24 0	1900	Flensburg, Germany	Flensburger S. B. Co	do	2 masts	2,850	12.00	975	23	304
CANOPUS [20]	9,325	.....	360 0	51 6	24 6¾	1919	Camden, N. J.	New York S. B. Corp	do	do	3,858	13.00	.....	.....	.....

[1] Formerly Spanish vessel of same name.
[2] Formerly British st. s. Abarenda.
[3] Formerly British st. s. Scindia.
[4] Formerly st. s. Edisto (218291).
[5] Formerly st. s. Nedmac (218551).
[6] Formerly st. s. Yamhill (217033).
[7] Formerly British st. s. Lucilina.
[8] Formerly st. s. Argonne (220845).
[9] Formerly st. s. R. L. Barnes (215115).
[10] Formerly German st. s. Andromeda.
† Fuel ship.
[11] Formerly German st. s. (a Rheingrat, b Rudolf Blumberg.
[12] Formerly st. s. Beaver (220941).
[13] Formerly st. s. Sveda Caledonia (210249).
[14] Formerly st. s. Yacpona (217189).
[15] Formerly German st. s. Bleicher.
[16] Formerly British st. s. Nicaragua.
[18] Formerly British st. s. Kaiser.
[19] Formerly German st. s. Kiel.
[20] Formerly st. s. Scott Lee (218564).
a Six engines.
b Tons of gasoline.
c Estimated.
d Sheathed.
e Composite.
f Also 1 fighting top.
g Indicated horsepower.
h Scheduled for sale.
i Main engine only.
j Shaft horsepower.
‡ Owned by War Department but operated by Navy.

VESSELS OF THE UNITED STATES NAVY—Continued.

Name and class of vessel.	Displacement (normal coal supply).	Net tonnage for Suez Canal.	Dimensions.						Built (completed).			Propulsion.	Rig and number of masts.	Total indicated horsepower on trial.	Speed.	Coal capacity (in bunkers) (42 cu. ft. to ton).	Complement.	
			Length on load water line.		Extreme breadth.		Mean draft.		When.	Where.	By whom.						Officers.	Men.
Auxiliaries, special types—Contd.																		
	Tons.		*Ft.*	*in.*	*Ft.*	*in.*	*Ft.*	*in.*							*Knots.*	*Tons.*		
CAPELLA[1]	11,475	.....	390	0	54	0	24	5 1/8	1920	Hog Island, Pa.	Am. Int. S. B. Corp.	1 Turb.1s	.....	c2,500	11.50	.....	.....	.....
CELTIC[2]	6,759	.....	369	8	44	7	21	0	1891	Belfast, Ireland	Workman Clark & Co.	1 screw..	2 masts	2,200	10.50	757	12	80
CHAUMONT[3]‡	13,400	.....	448	0	58.	0	28	0	1920	Hog Island, Pa.	Am. Int. S. B. Corp.	1 Turb.1s	.....	e6,000	14.00	.....	.....	.....
COMFORT[4]	10,102	.....	413	0	50	2	26	0	1907	Philadelphia, Pa.	Wm. Cramp & Sons	2 screws.	2 masts	8,500	18.30	1,090	19	317
CUYAMA †	14,500	.....	455	0	56	0	26	2	1917	Mare Island, Cal.	United States	...do	...do..	c5,200	11.00	1,575	12	75
DENEBOLA[5]	13,620	.....	410	5½	54	0	27	2½	1919	Seattle, Wash.	Skinner & Eddy Corp.	1 Turb.1s	.....	e2,500	10.50	.....	.....	.....
DIXIE[6]	9,114	.....	391	1	48	3	19	1	1893	Newport News, Va.	Newport News S. B. Co.	2 screws.	Brig..	b3,800	b14.50	1,100	23	613
DUBUQUE[a]	1,085	.....	174	0	35	0	12	3	1905	Morris Heights, N.Y.	Gas Engine & Power Co.	...do.	Sch...	1,220	12.90	252	9	179
FULTON	1,408	.....	216	0	35	0	13	0	1914	Groton, Conn.	New London S. & E. Co.	...do.	2 masts	b1,000	12.34	d234	11	128
GENERAL ALAVA[7]	1,115	.....	212	6	29	9	11	0	1895	Dumbarton, Scotland.	A. McMillan & Sons	1 screw..	...do..	780	10.50	246	9	83
GOLD STAR[8]	10,550	.....	377	0	52	0	23	11½	1920	Wilmington, Del.	Bethlehem S. B. Corp.	...do.	.....	2,500	11.00	.....	.....	.....
Hancock[9]	8,500	.....	253	1	45	4	24	3	1879	Glasgow, Scotland.	J. Elder & Co.	...do.	4 masts	3,100	13.00	1,423	31	268
HANNIBAL[10]	4,000	.....	263	4	39	3	17	7	1898	Sunderland, England	J. Blumer & Co.	...do.	2 masts	1,100	9.00	491	23	233
HENDERSON	10,000	.....	460	0	61	1	19	1½	1917	Philadelphia, Pa.	United States	2 screws.	...do..	4,000	14.00	1,200	31	403
HOUSTON[11]	9,000	.....	375	8	50	9	25	4	1903	Vegesack, Germany	Bremer Vulcan	1 screw..	...do..	2,800	10.50	940	12	5
JASON†	19,250	.....	514	0	65	0	27	8	1913	Sparrows Point, Md.	Maryland Steel Co.	2 screws.	2 masts	c6,878	14.32	2,300	17	101
KANAWHA†	14,500	.....	455	0	56	0	26	2	1915	Mare Island, Cal.	United States	...do.	...do..	c5,200	b14.00	d1,575	12	88
KAWEAH[12] †	14,450	.....	430	0	58	0	25	8¼	1919	Philadelphia, Pa.	Wm. Cramp & Sons	1 screw..	.....	2,762	11.00	.....	.....	.....
KITTERY[13]	3,330	.....	282	2	40	6	13	3	1905	Bremerhaven, Germany.	G. Seebach Aktiens, Ges.	2 screws.	2 masts	1,400	15.50	351	12	65
LARAMIE[14] †	14,450	.....	430	0	58	0	25	8¼	1920	Philadelphia, Pa.	Wm. Cramp & Sons	1 screw..	.....	2,800	11.00	.....	.....	.....
MARS†	11,250	.....	385	0	53	0	24	8	1909	Sparrows Point, Md.	Maryland Steel Co.	2 screws.	2 masts	c3,818	12.65	825	12	127
MATTOLE[15] †	14,450	.....	430	0	58	0	25	8¼	1920	Philadelphia, Pa.	Wm. Cramp & Sons	1 screw..	.....	2,800	11.00	.....	.....	.....
MAUMEE†	14,500	.....	455	0	56	0	26	2	1916	Mare Island, Cal.	United States	2 screws.	2 masts	c5,000	b14.00	d1,575	12	75
MELVILLE	7,150	.....	400	0	54	5½	20	0	1915	Camden, N. J.	New York S. B. Co.	1 screw..	2 pole.	c4,008e	15.09	d900	23	389
MERCY[16]	10,112	.....	413	0	50	2	24	0	1907	Philadelphia, Pa.	Wm. Cramp & Sons	2 screws.	2 masts	8,500	18.20	1,010	19	317
NECHES †	14,800	.....	455	0	56	0	26	8	1920	Boston, Mass.	United States	2 screws.	...do..	b5,200	b14.00	d830	12	141
NEPTUNE†	19,480	.....	520	0	65	0	27	8	1911	Sparrows Point, Md.	Maryland Steel Co.	Turb.2s.	4 pole.	c5,409e	12.93	2,500	12	101
NEREUS†	19,080	.....	500	0	62	0	27	8	1913	Newport News, Va.	Newport News S. B. Co.	2 screws.	2 masts	c6,904e	14.58	1,925	12	101
NEWPORT NEWS[17]	10,000	.....	356	9	45	5	23	6	1904	Flensburg, Germany	Flensburg S. B. Co.	1 screw..	...do..	2,400	13.00	920	12	65
NITRO	10,600	.....	460	0	60	11½	20	11	1921	Puget Sound, Wash.	United States	...do.	...do..	b5,300	b10.00	1,000	12	214
ORION†	19,250	.....	514	0	65	0	27	8	1913	Sparrows Point, Md.	Maryland Steel Co.	2 screws.	...do..	c6,943	14.47	2,300	12	101
PADUCAH[a]	1,085	.....	174	0	35	0	12	3	1905	Morris Heights, N.Y.	Gas Engine & Power Co.	...do.	Sch...	1,268	12.85	242	9	165
Panther[18]	3,380	.....	304	8	40	8	15	9	1889	Philadelphia, Pa.	Wm. Cramp & Sons.	1 screw..	2 polo.	b3,200	b13.50	d691	23	235
PATOKA†	16,800	.....	463	3	60	0	26	2	1919	Newport News, Va.	Newport News S. B. Co.	...do.	2 masts	2,756	10.50	673	17	75
PECOST	14,800	.....	455	0	56	0	26	8	1921	Boston, Mass.	United States	2 screws.	2 masts	5,426	c14.00	d828	16	140
PENSACOLA[19]	9,821	.....	339	1	51	2	23	0	1901	Rostock, Germany.	Aktien Ges. Neptune	...do.	3 masts	1,750	10.75	1,052	12	80
PRAIRIE[20]	6,620	.....	391	6	48	3	20	9	1890	Philadelphia, Pa.	Wm. Cramp & Sons	...do.	Brig..	b3,800	b14.50	1,330	23	438
PROCYON[21]	11,475	.....	390	0	54	0	24	5 1/8	1919	Hog Island, Pa.	Am. Int. S. B. Corp.	Turb. 1s.	.....	b2500	11.50	.....	.....	.....
PROMETHEUS	12,585	.....	450	0	60	1	26	0	1910	Mare Island, Cal.	United States	2 screws.	4 pole.	b7,500	b10.00	1,614	23	224
PROTEUS†	19,080	.....	500	0	62	0	27	8	1913	Newport News, Va.	Newport News S. B. Co.	...do.	2 masts	c7,207	14.67	1,925	12	101
PYRO	10,600	.....	460	0	60	11½	20	11	1920	Puget Sound, Wash.	United States	...do.	...do..	c5,300	b16.00	1,000	12	214
QUINCY[22]	6,500	.....	349	2	51	0	21	4	1909	Sunderland, England	Wm. Doxforde Sons.	1 screw..	...do..	2,500	11.00	657	12	61
RAINBOW[23]	4,360	.....	326	0	41	0	17	2	1890	....do	James Laing	...do	...do..	c1,800	b12.00	1,166	23	335
RAMAPO †	16,800	.....	463	3	60	0	26	2	1919	Newport News, Va.	Newport News S. B. Co.	...do.	...do..	2,967	b10.50	673	12	75
RAPIDAN[24] †	16,800	.....	463	3	60	0	26	3	1919	....do	....do	...do	.....	b2,900	10.50	.....	.....	.....
RAPPAHANNOCK[25]	17,000	.....	471	2	59	2	26	9	1913	Vegesack, Germany.	Bremer Vulcan	...do.	2 masts	4,850	11.50	3,060	12	105
REGULUS[26]	10,550	.....	377	0	52	0	23	11½	1920	Wilmington, Del.	Bethelehem S. B. Corp.	...do.	.....	b2,500	11.00	.....	.....	.....
RELIEF	3,800	.....	460	0	60	11½	19	6	1920	Philadelphia, Pa.	United States	...do.	...do..	b5,250e	b16.00	d2,032	19	360
RIOEL[27]	13,620	.....	410	5½	54	0	27	2½	1918	Seattle, Wash.	Skinner & Eddy Corp.	Turb. 1s.	.....	e2,500	10.50	.....	.....	.....
SALINAS[28] †	16,800	.....	463	3	60	0	26	3	1920	Newport News, Va.	Newport News S. B. & D. D. Co.	...do.	.....	b2,900	10.50	.....	.....	.....
SAPELO[29]†	16,800	.....	463	3	60	0	26	2	1920	....do	....do	...do	2 masts	2,722	10.50	673	12	70

[1] Formerly st. s. Colorado (215538).
[2] Formerly British st. s. Celtic Kin.
[3] Formerly st. s. Chaumont (220644).
[4] Formerly st. s. Havana (206751).
[5] Formerly st. s. Edgewood (219427).
[6] Formerly st. s. El Rio (130418).
[7] Formerly Spanish st. s. General Alava.
[8] Formerly st. s. Gold Star (220671).
[9] Formerly British st. s. Arizona.
[10] Formerly British st. s. Joseph Holland.
[11] Formerly German st. s. Liebenfels.
[12] Formerly st. s. Kaweah (219154).
[13] Formerly German st. s. Prasident.
[14] Formerly st. s. Laramie (219548).
[15] Formerly st. s. Mattole (220062).
[16] Formerly st. s. Saratoga (204160).
[17] Formerly German st. s. Odenwald.
[18] Formerly st. s. Venezuela (161616).
[19] Formerly German st. s. Nicaria.
[20] Formerly st. s. El Sol (130164).
[21] Formerly st. s. Shawnee (218282).
[22] Formerly German st. s. Vogesen.
[23] Formerly British st. s. Norse King.
[24] Formerly st. s. Rapidan (219403).
[25] Formerly German st. s. Pommern.
[26] Formerly st. s. Glenora (220644).
[27] Formerly st. s. Edgecombe (217412).
[28] Formerly st. s. Hudsonian (219592).
[29] Formerly st. s. Sapelo (219470).

a Composite.
b Estimated.
c Main engines only.
d Oil.
e Shaft horsepower.
† Fuel ship.
‡ Owned by War Department but operated by Navy.

VESSELS OF THE UNITED STATES NAVY—Continued.

Name and class of vessel.	Displacement (normal coal supply).	Net tonnage for Suez Canal.	Dimensions.			Built (completed).			Propulsion.	Rig and number of masts.	Total indicated horsepower on trial.	Speed.	Coal capacity (in bunkers) (42 cu. ft. to ton).	Complement.	
			Length on load water line.	Extreme breadth.	Mean draft.	When.	Where.	By whom.						Officers.	Men.
Auxiliaries, special types—Contd.	Tons.		Ft. in.	Ft. in.	Ft. in.							Knots.	Tons.		
Saturn	4,840	.....	283 0	40 5	21 3	1890	Wilmington, Del....	Harlan & Hollingsworth..	Turb. 1s.	2 masts	1,500	11.00	400	12	85
SAVANNAH [1]	10,800	.....	400 0	46 1	26 5	1899	Flensburg, Germany	Flensburger S. B. Co....	...do.....	...do...	2,000	10.50	743	23	373
SEPULGA [2]†	16,800	.....	463 3	60 0	26 3	1920	Newport News, Va..	Newport News S. B. & D. D. Co.	...do....	.....	a2,900	10.50	.....	.....	.....
SIRIUS [3]	11,475	.....	390 0	54 0	24 5 1/16	1919	Hog Island, Pa.....	Am. Int. S. B. Corp.....	...do.....	.....	ab2500	11.50	.....	.....	.....
SOLACE [4]	5,700	.....	361 2	44 0	22 0	1896	Newport News, Va..	Newport News S. B. Co...	1 screw..	2 masts	a3,200	a15.00	1,000	19	252
SPICA [5]	11,475	.....	390 0	54 0	24 5 1/16	1919	Hog Island, Pa.....	Am. Int. S. B. Corp.....	Turb. 1s.	.....	ce2500	11.50	.....	.....	.....
THOMPSON, SARA [6]†	.....	.....	321 0	40 3	22 0	1888	Newcastle, England.	Wm. Armstrong & Co.....	1 screw..	2 masts	c1,300	9.00	a494	12	65
TIPPECANOE [7]†	16,800	.....	463 3	60 0	26 3	1920	Newport News, Va..	Newport News S. B. & D. D. Co.	Turb. 1s.	.....	ce2900	10.50	.....	.....	.....
TRINITY [8]†	16,800	.....	463 3	60 0	26 2	1920	.....do.....	.....do.....	1 screw..	2masts	c3,098	a10.50	a 673	12	75
VEGA [9]	11,475	.....	390 0	54 0	24 5 1/16	1919	Hog Island, Pa.....	Am. Int. S. B. Corp.....	Turb. 1s.	.....	be2,500	11.50	.....	.....	.....
VESTAL	12,585	.....	450 0	60 0	26 0	1909	New York, N. Y.....	United States.....	1 screw..	4 pole.	7,500	16.00	1,422	23	487
VULCAN†	11,250	.....	385 0	53 0	24 8	1909	Sparrows Point, Md.	Maryland Steel Co.....	2 screws.	2 masts	c3,736	12.82	825	12	92
YUKON [10]	15,340	.....	402 6	53 0	26 4 1/2	1920	Oakland, Cal.....	Moore S. B. Corp.....	Turb. 1s.	.....	b2,800	11.00	.....	.....	.....
Auxiliaries, fleet tugs.															
ALGORMA	1,000	.....	149 3 1/2	30 0	14 7	1919	Port Richmond, N. Y.	Staten Island Shipbuilding Co.	1 screw..	2 pole.	2,017	13.00	c 279	5	39
ALLEGHENY	1,000	.....	149 3 1/2	30 0	14 7	1917	Buffalo, N. Y.....	American S. B. Co.....	...do.....	2 masts	1,800	14.00	c 279	5	46
ARAPAHO [11]	575	.....	.....	24 0	12 10	1914	Seattle, Wash.....	Seattle Construction Co....	...do.....	...do...	800	10.80	c 149	2	8
BAGADUCE	1,000	.....	149 3 1/2	30 0	14 7	1919	Buffalo, N. Y.....	Ferguson Steel & Iron Co..	...do.....	2 pole.	1,800	12.40	c 279	5	39
CARRABASSET	1,000	.....	149 3 1/2	30 0	14 7	1919	Port Richmond, N. Y.	Staten Island S. B. Co.....	...do.....	...do...	2,014	13.00	c 279	5	39
Challenge [12]	.....	.....	122 0	22 2	12 6	1889	Camden, N. J.....	J. H. Dialogue & Sons.....	...do.....	...do...	750	14.00	c 110	3	28
CHEMUNG [13]	575	.....	123 6	26 7 1/8	11 0	1916	Norfolk, Va.....	United States.....	...do.....	2 masts	800	11.00	.....	2	43
Contocook	1,000	.....	149 3 1/2	30 0	14 7	1919	Port Richmond, N.Y	Staten Island S. B. Co....	...do.....	2 pole.	2,130	a13.00	c 279	5	39
GENESEE [14]	.....	.....	158 0	29 0	16 0	1905	Sparrows Point, Md.	Maryland Steel Co.....	...do.....	2 masts	1,000	15.00	286	3	32
IROQUOIS [15]	702	.....	152 0	26 0	13 6	1892	San Francisco, Cal..	Union Iron Works.....	...do.....	Sch....	1,000	13.20	c 181	..	34
IUKA	1,000	.....	149 3 1/2	30 0	14 7	1919	Port Richmond, N. Y.	Staten Island S. B. Co.....	...do.....	2 pole.	2,049	13.00	c 279	5	39
KALMIA	1,000	.....	149 3 1/2	30 0	14 7	1919	Buffalo, N. Y.....	Ferguson Steel & Iron Co..	...do.....	...do...	1,800	13.00	c 279	5	39
KEOSANQUA	1,000	.....	149 3 1/2	30 0	14 7	1920	Port Richmond, N.Y.	Staten Island S. B. Co....	...do.....	2 masts	2,065	a13.00	c 279	5	39
KEWAYDIN	1,000	.....	149 3 1/2	30 0	14 7	1919	Buffalo, N. Y.	Ferguson Steel & Iron Co..	...do.....	...do...	1,800	13.00	g279	5	39
KOKA	1,000	.....	149 3 1/2	30 0	14 7	1920	Puget Sound Navy Yard.	United States.....	...do.....	...do...	1,800	13.00	a 279	5	39
LYKENS	b 1,000	.....	157 0	29 0	15 0	1899	Philadelphia, Pa....	Neafie & Levy.....	...do.....	...do...	1,000	13.00	286	3	35
MAHOPAC	1,000	.....	149 3 1/2	30 0	14 7	1919	Navy yard, Puget Sound.	United States.....	...do.....	2 pole.	1,800	13.00	a 279	5	39
MOHAVE	575	.....	122 6	24 0	.....	1914	Seattle, Wash.....	Seattle Construction Co....	...do.....	1 mast	800	11.10	a 149	3	25
MONTCALM [16]	1,000	.....	149 3 1/2	30 0	14 7	1919	Port Richmond, N. Y.	Staten Island S. B. Co.....	...do.....	2 pole.	2,017	13.00	a 279	5	39
NAPA	1,000	.....	149 3 1/2	30 0	14 7	1919	Navy yard, Puget Sound.	United States.....	...do.....	...do...	1,800	13.00	a 279	5	39
NAVAJO [17]	800	.....	141 4	27 6	14 1	1907	Philadelphia, Pa....	Neafie & Levy.....	...do.....	...do...	935	12.00	.....	3	29
ONTARIO	1,120	.....	175 0	34 0	12 6	1911	Camden, N. J.....	New York S. B. Co.....	...do.....	2 masts	1,517	13.20	445	5	56
OSCEOLA [18]	571	.....	125 8	26 3	14 0	1896	Philadelphia, Pa....	Chas. Hilman.....	...do.....	1 mast	800	14.00	154	5	27
PATAPSCO	755	.....	148 0	29 1/2	12 3	1909	Portsmouth, N. H...	United States.....	2 screws.	2 masts	1,160	13.00	324	5	49
PATUXENT	755	.....	148 0	29 1/2	12 3	1909	Norfolk, Va.....	.....do.....	...do.....	...do...	1,160	13.00	324	3	49
PINOLA	1,000	.....	149 3 1/2	30 0	14 7	1919	Navy yard, Puget Sound, Wash.	.....do.....	1 screw..	2 pole.	1,800	13.00	a 279	5	39
PISCATAQUA [19]	854	.....	149 0	28 7	12 0	1897	West Bay City, Mich.	F. W. Wheeler Co.....	...do.....	2 masts	2,000	16.00	236	5	47
POTOMAC [20]	785	.....	138 9	28 6	12 0	1897	.....do.....	.....do.....	...do.....	...do...	2,000	16.00	200	5	51
SAGAMORE	1,000	.....	149 3 1/2	30 0	14 7	1917	Buffalo, N. Y.....	American S. B. Co.....	...do.....	...do...	1,800	.....	g 279	5	46

[1] Formerly German st. s. Saxonia.
[2] Formerly st. s. Fleetco (219980).
[3] Formerly st. s. Saluda (217573).
[4] Formerly st. s. Creole (127166).
[5] Formerly st. s. Shannock (218867).
[6] Formerly German st. s. Guthell.
[7] Formerly st. s. Tippecanoe (220210)
[8] Formerly st. s. Trinity (220379).
[9] Formerly st. s. Lebanon (218791).
[10] Formerly st. s. Mehalmo (219626).
[11] Formerly U. S. S. Huron.
[12] Formerly st. s. Defiance.
[13] Formerly U. S. S. Pocahontas.
[14] Formerly st. s. Monocacy.
[15] Formerly st. s. Fearless (120889).
[16] Formerly U. S. S. Kineo.
[17] Formerly st. s. General Hubbard (204193).
[18] Formerly st. s. Winthrop (81543).
[19] Formerly st. s. William H. Brown (81548).
[20] Formerly st. s. Robert W. Wilmot (111163).
a Estimated.
b Shaft horsepower.
c Main engines only.
d Tons fuel oil.
† Fuel ship.

VESSELS OF THE UNITED STATES NAVY—Continued.

Name and class of vessel.	Displacement (normal coal supply).	Net tonnage for Suez Canal.	Dimensions. Length on load water line.	Dimensions. Extreme breadth.	Dimensions. Mean draft.	Built (completed). When.	Built (completed). Where.	Built (completed). By whom.	Propulsion.	Rig and number of masts.	Total indicated horsepower on trial.	Speed.	Coal capacity (in bunkers) (42 cu. ft. to ton).	Complement. Officers.	Complement. Men.
Auxiliaries, fleet tugs—Contd.															
	Tons.		*Ft. in.*	*Ft. in.*	*Ft. in.*							*Knots.*	*Tons.*		
SCIOTA	1,000	.....	149 3¾	30 0	14 7	1919	Norfolk, Va.	United States	1 screw..	2 masts	1,800	13.00	*a* 279	5	39
SONOMA	1,120	.....	175 0	34 0	12 6	1911	Camden, N. J.	New York S. B. Co	.....	...do..	1,596	13.00	435	5	51
SUNNADIN	1,000	.....	149 3¾	30 0	14 7	1919	Navy yard, Puget Sound, Wash.	United States	1 screw..	2 pole.	1,800	13.00	*a* 279	5	39
TADOUSAC	1,000	.....	149 3¾	30 0	14 7	1919	Buffalo, N. Y.	Ferguson Steel & Iron Co.	...do.....	...do...	1,800	13.00	*a* 279	5	39
TATNUCK	1,000	.....	149 3¾	30 0	14 7	1919	Navy yard, Puget Sound, Wash.	United States	...do.....	...do...	2,070	13.00	*a* 279	5	39
TILLAMOOK	575	.....	122 6	24 0	12 10	1914	Seattle, Wash.	Seattle Constr. Co.	...do.....	1 mast	800	10.55	*a* 149	5	21
UMPQUA	1,000	.....	149 3¾	30 0	14 7	1919	Buffalo, N. Y.	Ferguson Steel & Iron Co.	...do.....	2 masts	1,800	13.00	*a* 279	5	39
UNDAUNTED	450	.....	113 0	28 0	14 1	1917	San Francisco, Cal.	Union Iron Works	...do.....	...do..	1,000	7.60	2,469	3	26
WANDANK	1,000	.....	149 3¾	30 0	14 7	1920	Buffalo, N. Y.	Ferguson Steel & Iron Co.	...do.....	2 pole.	1,800	13.00	*a* 279	5	39
WANDO	575	.....	123 6½	26 7¾	11 6	1916	Charleston, S. C.	United States	...do.....	2 masts	800	.....	.....	5	43
Auxiliaries, mine sweepers.															
AVOCET	950	.....	180 0	35 6	9 9½	1918	Baltimore, Md.	Baltimore S. B. Co.	1 screw..	1 mast.	*b* 1,400	14.00	.....	5	67
BITTERN	950	.....	180 0	35 6	9 9½	1918	Mobile, Ala.	Alabama S. B. Co.	...do.....	...do..	*b* 1,400	14.00	.....	5	67
BOBOLINK	950	.....	180 0	35 6	9 9½	1918	Baltimore, Md.	Baltimore S. B. Co.	...do.....	...do..	*b* 1,400	14.00	.....	5	67
BRANT	950	.....	180 0	35 6	9 9½	1918	Chester, Pa.	Sun Shipbuilding Co.	...do.....	...do..	*b* 1,400	14.00	.....	5	67
CARDINAL	950	.....	180 0	35 6	9 9½	1918	Staten Island, N. Y.	Staten Island S. B. Co.	...do.....	...do..	*b* 1,400	14.00	.....	5	67
CHEWINK	950	.....	180 0	35 0	9 9½	1919	New York, N. Y.	Todd Shipyard Corp.	...do.....	...do..	*b* 1,400	14.00	.....	5	67
CORMORANT	950	.....	180 0	35 6	9 9½	1919	.....do.....	.....do.....	...do.....	...do..	*b* 1,400	14.00	.....	5	67
CURLEW	950	.....	180 0	35 6	9 9½	1918	Staten Island, N. Y.	Staten Island S. B. Co.	...do.....	...do..	*b* 1,400	14.00	.....	5	67
EIDER	950	.....	180 0	35 6	9 9½	1918	Wilmington, Del.	Pusey & Jones Co.	...do.....	2 masts	*b* 1,400	14.00	.....	5	67
FALCON	950	.....	180 0	35 6	9 9½	1918	Morris Heights, N. Y.	Chas. L. Seabury Co.	...do.....	...do..	*b* 1,400	14.00	.....	5	67
FINCH	950	.....	180 0	35 6	9 9½	1918	New York, N. Y.	Standard S. B. Corp.	...do.....	...do..	*b* 1,400	14.00	.....	5	67
FLAMINGO	950	.....	180 0	35 6	9 9½	1918	Elizabethport, N. J.	New Jersey D. D. Co.	...do.....	...do..	*b* 1,400	14.00	.....	5	67
GANNET	950	.....	180 0	35 6	9 9½	1919	New York, N. Y.	Todd Shipyard Corp.	...do.....	...do..	*b* 1,400	14.00	.....	5	67
GREBE	950	.....	180 0	35 6	9 9½	1918	.....do.....	Staten Island S. B. Co.	...do.....	...do..	*b* 1,400	14.00	.....	5	67
HERON	950	.....	180 0	35 6	9 9½	1917	.....do.....	Standard S. B. Co.	...do.....	...do..	*b* 1,400	14.00	.....	5	67
KINGFISHER	950	.....	180 0	35 6	9 9½	1917	Puget Sound, Wash.	United States	...do.....	...do..	*b* 1,400	14.00	.....	5	67
LAPWING	950	.....	180 0	35 6	9 9½	1917	New York, N. Y.	Todd Shipyard Co.	...do.....	...do..	*b* 1,400	14.00	.....	5	67
LARK	950	.....	180 0	35 6	9 9½	1917	Baltimore, Md.	Baltimore S. B. Co.	...do.....	...do..	*b* 1,400	14.00	.....	5	67
MALLARD	950	.....	180 0	35 6	9 9½	1918	New York, N. Y.	Staten Island S. B. Co.	...do.....	...do..	*b* 1,400	14.00	.....	5	67
ORIOLE	950	.....	180 0	35 6	9 9½	1918	.....do.....	.....do.....	...do.....	...do..	*b* 1,400	14.00	.....	5	67
ORTOLAN	950	.....	180 0	35 6	9 9½	1918	.....do.....	.....do.....	...do.....	...do..	*b* 1,400	14.00	.....	5	67
OWL	950	.....	180 0	35 6	9 9½	1917	.....do.....	Todd Shipyard	...do.....	...do..	*b* 1,400	14.00	.....	5	73
PARTRIDGE	950	.....	180 0	35 6	9 9½	1917	Chester, Pa.	Chester S. B. Co.	...do.....	...do..	*b* 1,400	14.00	.....	5	73
PEACOCK [1]	950	.....	180 0	35 6	9 9½	1918	New York, N. Y.	Staten Island S. B. Co.	...do.....	...do..	*b* 1,400	14.00	.....	5	46
PELICAN	950	.....	180 0	35 6	9 9½	1917	Morris Heights, N. Y.	Chas. L. Seabury Co.	...do.....	...do..	*b* 1,400	14.00	.....	5	73
PENGUIN	950	.....	180 0	35 6	9 9½	1917	Elizabethport, N. J.	New Jersey D. D. Co.	...do.....	...do..	*b* 1,400	14.00	.....	5	73
PIGEON	950	.....	80 0	35 6	9 9½	1918	.....	.....	...do.....	...do..	*b* 1,400	14.00	.....	5	73
QUAIL	950	.....	180 0	35 6	9 9½	1917	Chester, Pa.	Chester S. B. Co.	...do.....	...do..	*b* 1,400	14.00	.....	5	73
RAIL	950	.....	180 0	35 6	9 9½	1917	Puget Sound, Wash.	United States	...do.....	...do..	*b* 1,400	14.00	.....	5	73
REDWING	950	.....	180 0	35 6	9 9½	1918	Baltimore, Md.	Baltimore S. B. Co.	...do.....	...do..	*b* 1,400	14.00	.....	5	73
ROBIN	950	.....	180 0	35 6	9 9½	1918	New York, N. Y.	Todd Shipyard Co.	...do.....	...do..	*b* 1,400	14.00	.....	5	73
SANDERLING	950	.....	180 0	35 6	9 9½	1918	.....do.....	.....do.....	...do.....	...do..	*b* 1,400	14.00	.....	5	73
SANDPIPER	950	.....	180 0	35 6	9 9½	1917	Philadelphia, Pa.	United States	...do.....	...do..	*b* 1,400	14.00	.....	5	46
SEAGULL	950	.....	180 0	35 6	9 9½	1917	Morris Heights, N. Y.	Chas. L. Seabury Co.	...do.....	...do..	*b* 1,400	14.00	.....	5	73
SWALLOW	950	.....	180 0	35 6	9 9½	1917	New York, N. Y.	Todd Shipyard Co.	...do.....	...do..	*b* 1,400	14.00	.....	5	73
SWAN	950	.....	180 0	35 6	9 9½	1917	Mobile, Ala.	Alabama S. B. Co.	...do.....	...do..	*b* 1,400	14.00	.....	5	46
TANAGER	950	.....	180 0	35 6	9 9½	1917	New York, N. Y.	Staten Island S. B. Co.	...do.....	...do..	*b* 1,400	14.00	.....	5	73
TEAL	950	.....	180 0	35 6	9 9½	1917	Chester, Pa.	Sun S. B. Co.	...do.....	...do..	*b* 1,400	14.00	.....	5	73
TERN	950	.....	180 0	35 6	9 9½	1918	Morris Heights, N. Y.	Chas. L. Seabury Co.	...do.....	...do..	*b* 1,400	14.00	.....	5	46
THRUSH	950	.....	180 0	35 6	9 9½	1917	Wilmington, Del.	Pusey & Jones	...do.....	...do..	*b* 1,400	14.00	.....	5	73
TURKEY	950	.....	180 0	35 6	9 9½	1918	Chester, Pa.	Chester S. B. Co.	...do.....	...do..	*b* 1,400	14.00	.....	5	73
VIREO	950	.....	180 0	35 6	9 9½	1917	Philadelphia, Pa.	United States	...do.....	...do..	*b* 1,400	14.00	.....	5	46
WARBLER [1]	950	.....	180 0	35 6	9 9½	1917	.....do.....	.....do.....	...do.....	...do..	*b* 1,400	14.00	.....	5	46
WHIPPOORWILL	950	.....	180 0	35 6	9 9½	1917	Mobile, Ala.	Alabama S. B. Co.	...do.....	...do..	*b* 1,400	14.00	.....	5	73
WIDGEON	950	.....	180 0	35 6	9 9½	1917	Chester, Pa.	Sun S. B. Co.	...do.....	...do..	*b* 1,400	14.00	.....	5	73
WILLET [1]	950	.....	180 0	35 6	9 9½	1917	Philadelphia, Pa.	United States	...do.....	...do..	*b* 1,400	14.00	.....	5	46
WOODCOCK	950	.....	180 0	35 6	9 9½	1917	Chester, Pa.	Chester S. B. Co.	...do.....	...do..	*b* 1,400	14.00	.....	5	73

[1] Loaned to U. S. Shipping Board.
a Tons fuel oil.
b Estimated.
c 1 military mast.

VESSELS OF THE UNITED STATES NAVY—Continued.

Name and class of vessel.	Displacement (normal coal supply).	Net tonnage for Suez Canal.	Dimensions. Length on load water line.	Extreme breadth.	Mean draft.	Built (completed). When.	Where.	By whom.	Propulsion.	Rig and number of masts.	Total indicated horsepower on trial.	Speed.	Coal capacity (in bunkers) (42 cu. ft. to ton).	Complement. Officers.	Men.
Unserviceable for war purposes (unclassified).	*Tons.*		*Ft. in.*	*Ft. in.*	*Ft. in.*							*Knots.*	*Tons.*		
BOSTON	3,000	.....	277 5	42 2	16 10	1885	Chester, Pa	John Roach & Sons	1 screw	2 masts	4,300	15.65	438	.....	.....
COAST B. S. 4 [1]	11,346	.....	360 0	72 2½	24 0	1897	Philadelphia, Pa	Wm. Cramp & Sons	2 screws	...do. [b]	12,165	17.09	1,682	.....	.....
CUMBERLAND	1,800	.....	176 5	45 8	16 5	1907	Boston, Mass	United States	Sails	Bark	.....	.....	102	16	120
Essex	1,375	.....	185 0	35 0	14 3	1876	.....do.....	Donald Mackay	1 screw	...do...	1,200	10.50	159	.....	.....
Gopher [2]	840	.....	160 0	28 0	11 9	1871	New York, N. Y	Delamanter & Slack	...do....	Sch...	467	9.00	82	.....	.....
Hartford	2,790	.....	226 0	43 1	18 2	1858	Boston, Mass	United States	...do....	Bark..	2,000	12.00	268	14	78
KEARSARGE	11,520	.....	368 0	72 2½	23 6	1900	Newport News, Va	Newport News S. B. Co	2 screws.	.....	11,954	16.82	1,679	.....	.....
Old Constellation [3]	1,970	.....	176 0	42 0	20 0	1797	Baltimore, Md	United States	.....	Ship..	.....	.....	.....	15	.....
Old Constitution [4]	2,200	.....	175 0	45 0	20 0	1797	Boston, Mass	.....do.....	.....	...do..	.....	.....	.....	.....	.....
PHILADELPHIA	4,410	.....	327 6	48 7½	19 6	1890	Philadelphia, Pa	Wm. Cramp & Sons	2 screws.	.....	8,815	19.68	537	....	35
Reina Mercedes [5]	2,835	.....	292 0	43 3	16 9	1887	Cartagena, Spain	.....	.....	Ship..	.....	.....	199	....	91
SOUTHERY [6]	3,100	.....	288 0	38 1	.....	1889	Sunderland, England	R. Thompson Sons & Co	1 screw..	.....	.....	9.00	389	6	55
WILMETTE [7]	2,600	.....	265 0	38 2	19 6	1903	Port Huron, Mich	Jenks S. B. Co	2 screws.	.....	[a]4,000	[a]16.50	.....	.....	.....
Wolverine [8]	685	.....	164 1	27 0	9 0	1854	Erie, Pa	Stackhouse & Tomlinson	Paddles.	Sch...	[a]365	10.50	118	.....	.....
Yantic	900	.....	180 0	30 0	12 2	1864	Philadelphia, Pa	United States	.....	Bark..	310	8.30	133	...	....

[1] Formerly U. S. S. Iowa.
[2] Formerly U. S. S. Fern.
[3] Formerly U. S. S. Constellation.
[4] Formerly U. S. S. Constitution.
[5] Formerly Spanish st. s. Reina Mercedes. (Prize.)
[6] Formerly British st. s. Southery.
[7] Formerly st. s. Eastland (200031).
[8] Formerly U. S. S. Michigan.

[a] Estimated.
[b] 1 military mast.

In addition to vessels listed the following small craft are owned and operated by the Navy Department:

DISTRICT CRAFT.

Ambulance boats	3
Barges:	
Coal	315
Fueling	10
Fuel-oil	26
Seaplane	9
Stevedoring	8
Torpedo testing	4
Water	23
Derricks:	
Floating	43
Seaplane-wrecking	3
Dredges	7
Ferry boats and launches	25
Floats, car	9
Lighters:	
Ammunition	26
Ash	25
Freight	104
Garbage	7
Pile drivers, floating	12
Scows:	
Heating	3
Mud	6
Tugs, district	67
Workshops, floating	10
Vessels, district patrol	9
Unclassified	20
Total	774

VESSELS OF THE QUARTERMASTER CORPS, UNITED STATES ARMY.

[Corrected to July 1, 1922.]

Name.	Rig.	Tonnage.		Dimensions.			When built.	Where built.	Material.	Complement.	
		Gross.	Net.	Length.	Breadth.	Depth.				Officers.	Crew.
Transports.				*Feet.*	*Feet.*	*Feet.*					
Aisne	St. s.	7,555	3,919	448.0	58.0	30.5	1920	Hog Island, Philadelphia, Pa.	Steel	15	140
Argonne	St. s.	7,555	3,919	448.0	58.0	30.5	1920	do	do	15	140
Buford [1]	St. s.	4,805	3,042	370.8	44.2	26.6	1890	Belfast, Ireland	do	11	125
Burnside [2]	St. s.	2,194	1,905	276.7	36.7	17.8	1882	Newcastle, England	Iron	11	60
Cambrai	St. s.	7,555	3,919	448.0	58.0	30.5	1920	Hog Island, Philadelphia, Pa.	Steel	15	142
Cantigny	St. s.	7,555	3,919	448.0	58.0	30.5	1920	do	do	15	140
Chateau Thierry	St. s.	7,555	3,919	448.0	58.0	30.5	1920	do	do	15	140
Chaumont	St. s.	7,555	3,919	448.0	58.0	30.5	1920	do	do	15	140
Crook [3]	St. s.	4,126	2,703	420.0	47.0	26.5	1882	Dumbarton, Scotland	do	13	139
Dellwood [4]	St. s.	3,478	2,063	320.9	46.0	26.9	1920	Oakland, Cal	do	11	62
Dix [5]	St. s.	7,212	5,663	436.4	52.1	23.8	1892	Sunderland, England	do	11	82
Liscum [6]	St. s.	1,072	696	248.0	31.2	17.9	1878	Newcastle, England	Iron	3	60
Logan [7]	St. s.	7,519	5,652	445.5	49.2	30.0	1892	Belfast, Ireland	Steel	13	172
Marne	St. s.	7,555	3,919	448.0	58.0	30.5	1920	Hog Island, Philadelphia, Pa.	do	15	140
Meigs [8]	St. s.	7,358	5,310	430.4	54.0	38.3	1921	Los Angeles, Cal	do	11	82
Merritt	St. s.	2,898	1,411	300.0	45.0	29.3	*1912	Shanghai, China	do	10	107
Ourcq	St. s.	7,555	3,919	448.0	58.0	30.5	1920	Hog Island, Philadelphia, Pa.	do	15	140
Saint Mihiel	St. s.	7,555	3,919	448.0	58.0	30.5	1920	do	do	15	140
Sheridan [9]	St. s.	7,498	5,624	445.5	49.2	30.0	1892	Belfast, Ireland	do	13	172
Sherman [10]	St. s.	5,780	3,725	445.0	49.2	30.0	1893	do	do	13	172
Somme	St. s.	7,555	3,919	448.0	58.0	30.5	1920	Hog Island, Philadelphia, Pa.	do	15	140
Thomas [11]	St. s.	7,685	5,644	445.5	50.2	29.8	1894	Belfast, Ireland	do	13	172
Tours	St. s.	7,555	3,919	448.0	58.0	30.5	1920	Hog Island, Philadelphia, Pa.	do	15	140
U. S. Grant [12]	St. s.	9,410	5,764	490.4	55.3	27.6	1907	Stettin, Germany	do	15	215
Warren [13]	St. s.	4,234	2,510	370.7	44.3	26.5	1889	do	do	10	138
Ferryboats.											
Gen. Hancock	St. s.	309	198	102.0	23.6	10.0	†1898	Wilmington, Del	Steel	2	5
Gen. John F. Weston [14]	St. p.	833	525	164.4	37.7	15.5	1901	Shooters Island, N. Y	Iron	2	6
Gen. Otis	St. s.	389	247	114.0	32.2	12.3	†1910	Wilmington, Del	Steel	4	13
Cable steamer.											
Joseph Henry	St. s.	601	409	160.0	32.0	17.0	†1908	Newport News, Va	Steel	4	13
Tank steamer.											
No. 1	St. s.	5,700	3,200	310.0	44.0	24.6	1921	Wilmington, N. C	Concrete		32
Water and freight.											
El Acquario	St. s.			161.5	30.0	16.0	*1919	Seattle, Wash	Steel	4	12
El Aguador [15]	St. s.	389	238	139.0	30.3	10.7	1906	San Francisco, Cal	do	4	11
Steam lighters.											
Canby [16]	St. s.	219	85	97.2	30.4	9.3	1898	Sleightsburg, N. Y	Wood	4	8
Col. Hodgson [17]	St. s.	172	106	100.0	29.0	8.6	1915	Milford, Del	do	2	5
Knickerbocker	St. s.	310	192	130.0	32.9	10.0	1906	Noank, Conn	do		13
Maj. James E. Normoyle	St. s.			110.0	30.0	8.6	*1918	Milford, Del	do	2	4
Williams [18]	St. s.	177	93	145.0	21.5	8.0	1875	Philadelphia, Pa	Iron	4	8
Collier.											
Maj. Hubert J. Wigmore	St. s.			350.0	50.0	28.0	†1918	Shanghai, China	Steel	5	18
House boats.											
Capt. E. N. Endress				60.0	20.0	6.0	1919	Panama Canal	Wood		
Brig. Gen. Charles L. Wilson	Ga. s.			128.5	28.0	12.0	1920	New Bern, N. C	Concrete	3	6

[1] Formerly British st. s. Mississippi.
[2] Formerly Spanish st. s. Rita.
[3] Formerly British st. s. Rumanian, ex Richmond Hill.
[4] Formerly st. s. Dellwood (219590).
[5] Formerly British st. s. Samoa.
[6] Formerly British st. s. Kong See.
[7] Formerly British st. s. Manitoba.
[8] Formerly st. s. West Lewark.
[9] Formerly British st. s. Massachusetts.
[10] Formerly British st. s. Mobile.
[11] Formerly British st. s. Minnewaska.
[12] Formerly st. s. Madawaska.
[13] Formerly German st. s. Scandia.
[14] Formerly st. p. North Beach (130942).
[15] Formerly British st. s. El Aguador.
[16] Formerly st. s. Iron King (100670).
[17] Formerly st. s. George H. Johnson (213637).
[18] Formerly st. s. Adonis (125477).
* Purchased before document issued.
† Built under contract.

VESSELS OF THE QUARTERMASTER CORPS, UNITED STATES ARMY—Continued.

Name.	Rig.	Tonnage.		Dimensions.			When built.	Where built.	Material.	Complement.	
		Gross.	Net.	Length.	Breadth.	Depth.				Officers.	Crew.
Passenger freight steamers.				*Feet.*	*Feet.*	*Feet.*					
Brig. Gen. Henry C. Hodges	Ga. s.			128.5	28.0	12.0	1920	New Bern, N. C.	Concrete	3	6
Brig. Gen. James N. Allison	Ga. s.			128.5	28.0	12.0	1920	do	do	3	6
Brig. Gen. Wm. L. Alexander	Ga. s.			128.5	28.0	12.0	1920	do	do	3	6
Col. Baldwin	Ga. s.	535		130.0	28.0	12.0	1919	do	do		
Col. Barnett [1]	St. s.	99	67	92.9	20.0	6.7	1914	Croton, N. Y.	Wood	3	8
Col. Card	St. s.	535		123.0	28.0	12.0	†1919	Milwaukee, Wis.	Steel	4	8
Col. Clayton	St. s.	535		123.0	28.0	12.0	†1919	do	do	4	8
Col. Frank E. Nye	Ga. s.			128.5	28.0	12.0	†1919	New Bern, N. C.	Concrete	3	6
Col. Fredrk. C. Hodgson	§St. s.	900		150.0	28.0	13.0	1921	Wilmington, N. C.	do		
Col. J. E. Sawyer	Ga. s.			128.5	28.0	12.0	†1919	New Bern, N. C.	do	3	6
Col. Pond	St. s.	535		123.0	28.0	12.0	†1919	Milwaukee, Wis.	Steel	4	8
Col. Wm. H. Baldwin	Ga. s.			128.5	28.0	12.0	†1919	New Bern, N. C.	Concrete	4	8
El Aguila [2]	St. s.	411	289	185.0	24.4	13.1	1892	Cleveland, Ohio	Steel	3	13
Gen. Barry [3]	St. s.	56	38	85.0	17.0	5.5	1896	Peekskill, N. Y.	Wood	4	4
Genl. Cary [4]	St. s.	334	206	121.0	27.1	8.0	1911	Newport News, Va.	Steel	4	6
Gen. D. H. Rucker	§St. s.	900		150.0	28.0	13.0	1921	Wilmington, N. C.	Concrete		
Gen. D. S. Stanley	St. s.	284	107	110.8	23.2	10.8	‡1910	Philadelphia, Pa.	Steel	4	8
Gen. Geo. Gibson	§St. s.	900		150.0	28.0	13.0	1921	Wilmington, N. C.	Concrete		
Gen. Geo. H. Weeks	St. s.	284	107	110.8	23.2	10.8	‡1910	Philadelphia, Pa.	Steel	4	8
Genl. Jeff C. Davis [5]	St. p.	227	184	120.0	22.0	4.0	1898	Victoria, B. C.	Wood	6	15
Gen. John Wilkins	§St. s.	900		150.0	28.0	13.0	1921	Wilmington, N. C.	Concrete		
Genl. Joseph E. Johnston	St. s.	355	202	130.0	27.0	9.0	†1904	Sparrows Point, Md.	Steel	4	9
Genl. J. W. Jacobs	St. p.	319	232	125.5	26.6	4.3	†1908	Portland, Oreg.	Wood	6	14
Genl. Lawton	St. s.	111	61	115.0	22.0	7.0	†1909	Hongkong, China	Steel	2	18
Gen. M. I. Ludington	§St. s.	900		150.0	28.0	13.0	1921	Wilmington, N. C.	Concrete		
Genl. McDowell	St. s.	199	135	111.1	23.0	10.5	†1886	San Francisco, Cal.	Steel	5	12
Genl. Melgs	St. s.	246	114	132.0	26.0	10.3	†1892	Camden, N. J.	do	4	9
Genl. Mifflin	St. s.	406	231	130.0	27.0	12.1	†1904	San Francisco, Cal.	do	4	10
Gen. Miley	St. s.	364	187	138.0	26.0	13.5	1911	Hongkong, China	do		26
Gen. Morgan Lewis	§St. s.	900		150.0	28.0	13.0	1921	Wilmington, N. C.	Concrete		
Genl. Nathanael Green	St. s.	340	191	118.4	27.0	12.0	†1904	Wilmington, Del.	Steel	4	9
Genl. R. N. Batchelder	St. s.	280	167	99.5	24.5	12.2	†1905	Philadelphia, Pa.	do	4	8
Genl. Robt. Swartwout	St. s.	280	167	99.5	24.5	12.2	†1905	do	do	4	7
Genl. Rochester	St. s.	535		123.0	28.0	12.0	†1919	Milwaukee, Wis.	do	4	8
Gen. Rufus Ingals	§St. s.	900		150.0	28.0	13.0	1921	Wilmington, N. C.	Concrete		
Genl. S. B. Holabird	St. s.	284	107	110.8	23.2	10.8	†1910	Philadelphia, Pa.	Steel	4	8
Genl. Stanton [6]	St. s.	292	179	105.0	27.1	8.0	1911	Newport News, Va.	do	2	3
Genl. Thos. S. Jesup	St. s.	340	191	118.4	27.0	12.0	†1904	Wilmington, Del.	do	4	10
Genl. Timothy Pickering	St. s.	280	167	99.5	24.5	12.2	†1905	Philadelphia, Pa.	do	4	8
Henry Wilson	St. s.	239	145	104.5	24.2	11.8	†1903	Wilmington, Del.	Wood	4	7
Isleboro [7]	St. s.	119	67	74.5	18.0	6.8	1914	Rockland, Me.	do	3	4
Lexington	St. s.	225		122.0	22.0		1897	East Boston, Mass.	do	2	4
Lieut. Chas. V. Doaldson	St. s.	47	33	62.0	17.0	6.0	1907	Valdez, Alaska	do		3
Major Archibald Butt	Ga. s.			128.5	28.0	12.0	1920	New Bern, N. C.	Concrete	3	6
Maj. Evan Thomas	St. s.	212	115	105.0	20.0	6.0	†1904	Ballard, Wash.	Wood	4	7
Maj. Geo. E. Pickett	Ga. s.			128.5	28.0	12.0	†1919	New Bern, N. C.	Concrete	4	6
Maj. L'Enfant [4]	St. s.	469	318	155.5	32.0	7.4	1901	Philadelphia, Pa.	Steel	5	10
Miley	St. s.	364	187	138.0	26.0	13.5	†1911	Hongkong, China	do	5	25
Ordnance	St. s.	293	199	120.0	26.0	10.6	1879	Wilmington, Del.	Wood		
Peterson [8]	St. s.	104	71	72.1	18.5	8.0	1898	Seattle, Wash.	do	2	4
Poe	St. s.	157	106	91.0	26.9	8.6	1898	Camden, N. J.	do	2	6
Princess	St. s.	252	171	106.6	27.6	10.3	1913	Brooklyn, N. Y.	Steel	2	8
Sprigg Carroll	St. s.	239	146	104.5	24.2	11.8	†1903	Wilmington, Del.	do	4	7
Launches.											
Ace	Ga. s.			35.0	7.0			San Diego, Cal.			
Adams	St. s.	27	16	65.0	11.5	6.3	†1910	Shanghai, China	Steel		8
Albatross	Ga. s.	9	5	35.0	8.0	5.5	†1911	Manila, P. I.	Wood		3
Albert Laws	Ga. s.	4	3	40.0	11.0	4.2	1911	Madison Barracks, N. Y.	do		2
Alcatraz	Ga. s.	18	14	50.0	10.6	5.0	†1903	San Francisco, Cal.	do	1	1
Anchor	Ga. s.			28.8	6.6				do		
Aviator	Ga. s.			35.0	7.0			San Diego, Cal.			
Bangor	St. s.	80	40	84.0	14.0	6.0		Manila, P. I.	Wood	1	8
Beronia	Ga. s.			55.0					do		
Bryant, Noble C.	Ga. s.			35.0	7.0			Navy			
C-1268	Ga. s.			32.0	5.0						
Caprice	Ga. s.										
Capt. B. M. Hartshorne	St. s.	30	22	60.0	12.2	6.6	†1905	Camden, N. J.	Wood	2	2
Capt. Connell	St. s.	30	22	60.0	12.2	6.6	†1905	do	do	2	2

[1] Formerly st. s. Dixie (212850).
[2] Formerly (a st. y. Commanche (126850). (b U. S. S. Frolic.
[3] Formerly st. s. Defender (157453).
[4] Formerly st. s. Carolina (209344).
[5] Formerly British st. s. Duchesnay.
[6] Formerly st. s. Virginia (209830).
[7] Formerly st. s. Islesboro (212877).
[8] Formerly st. s. Sieur de Monts (20633).
[9] Formerly st. s. Flosie (121094).
† Built under contract.
‡ Purchased before document issued.
§ Twin screw.

VESSELS OF THE QUARTERMASTER CORPS, UNITED STATES ARMY—Continued.

Name.	Rig.	Tonnage.		Dimensions.			When built.	Where built.	Material.	Complement.	
		Gross.	Net.	Length.	Breadth.	Depth.				Officers.	Crew.
Launches—Continued.				*Feet.*	*Feet.*	*Feet.*					
Capt. Watson	St. s.	7	5	40.0	8.0	4.2	†1901	New York, N. Y.	Wood	1	2
Capt. W. H. Wilhelm	Ga. s.	29	20	60.0	12.0	6.0	†1909	Port Clinton, Ohio	do	2	1
Chicago [1]	St. s.	60	30	85.0	13.7	8.0		Hongkong, China	do		9
De Russy	St. s.	15	12	60.0	10.0	5.0	1899	San Francisco, Cal	do		3
Dodd, Townsend F	Ga. s.			64.0	9.0						
Egbert	St. s.	54	33	90.0	15.2	7.5	1908	Hongkong, China	Wood		9
F-1	Ga. s.			25.0	6.0	2.6			do		1
Fabins	Ga. s.										
Flake (gunboat)	St. s.	56	35	64.7	12.4	6.4	1904	Hongkong, China	Steel		2
Florence	Ga. s.	7	5	40.4	8.8	3.0	1900	Morris Heights, N. Y.	Wood	1	2
Florida	St. s.	56	35	71.5	12.5	7.5	1899	Manila, P. I.	Steel		9
Forby	St. s.	27	16	65.0	11.5	7.5	1910	Shanghai, China	do		8
Geary	St. s.	54	33	90.0	14.5	7.5	1908	Hongkong, China	do		10
Genl. De Russy [2]	St. s.	15	12	60.0	10.0	5.0	1899	San Francisco, Cal	Wood	2	1
Gen. W. H. Lee	St. s.	30	22	60.0	12 2	6.6	1907	Bayonne, N. J	do		4
J. No. 2	Ga. s.	16	12	31.0	9.0	5.0			do		2
J. No. 6	Ga. s.			35.0	8.0	6.0			do		2
J. No. 8	Ga. s.			35.0	8.0	6.0			do		2
J. No. 9	Ga. s.			35.0	8.0	6.0			do		2
J. No. 10	Ga. s.			35.0	8.0	6.0			do		2
J. No. 11	Ga. s.			35.0	8.0	6.0			do		2
J. No. 12	Ga. s.			35.0	8.0	6.0			do		2
J. H. Hall	St. s.	75	40	90.0	20.0	4.5	1907	Cavite, P. I.	Steel	4	10
Jewell, J. M.	St. s.	55	35	90.0	16.5	7.5	1908	Hongkong, China	do		8
Jones, Eugene B.	Ga. s.										
Ledyard	St. s.	70	38	90.0	18.0	7.6	1910	Shanghai, China	Steel	1	8
Lieut. Alfred W. Drew	St. s.	30	22	60.0	12.2	6.6	†1907	Bayonne, N. J	Wood	2	2
Lieut. A. M. Augustin, jr. [3]	St. s.	30	22	60.0	12.2	6.6	†1905	Camden, N. J	do	2	2
Lieut. David Putnam	Ga. s.			52.0	11.6						
Lieut. E. A. Bumpus	St. s.	30	22	60.0	12.2	6.6	†1905	Camden, N. J	Wood	2	2
Lieut. Edmund D. Benchie	Ga. s.	3	2	30.0	6.0	2.0	1906	Seattle, Wash	do		2
Lieut. E. E. Downes	Ga. s.	29	20	60.0	12.0	6.0	†1909	Port Clinton, Ohio	do		2
Lieut. G. E. M. Kelly	Ga. s.	3	2	30.0	6.9		1912	Seattle, Wash	do		2
Lieut. H. C. Llewellyn	Ga. s.			60.2	12.5	3.6	1918	East Greenwich, R. I	do		3
Lieut. L. W. Hackforst	Ga. s.	3	2	30.0	6.9	3.0	1912	Seattle, Wash	do		3
Lieut. Patrick H. Logan	Ga. s.			35.0	8.0			Portsmouth, N. H	do		
Lieut. S. W. Hoover	Ga. s.			60.0	10.0		‡1918	Greenport, N. Y	do		2
Lieut. Ward Chase	Ga. s.	29	20	60.0	12.0	6.0	†1909	Port Clinton, Ohio	do	2	3
Lieut. Walter H. Lee	St. s.	30	22	60.0	12.2	6.6	†1907	Bayonne, N. J	do	2	1
Lieut. Walter H. Rodney	Ga. s.	2	1	20.0	5.0	3.0		Seattle, Wash	do		2
Lieut. Wm. C. Neary	Ga. s.	29	20	60.0	12.0	6.0	†1909	Port Clinton, Ohio	do	2	1
Lieut. Wm. F. Fitzsimmons [4]	Ga. s.			40.0	8.0	4.9	1915	Greenport, N. Y	do		3
L. M. No. 1 and No. 3	Ga. s.			30.0	10.1	3.3	1915	New York, N. Y	Steel	1	
Louisville [5]	St. s.	43	35	72.0	13.3	6.5	1899	Hongkong, China	Wood		28
McConville	St. s.	70	38	90.0	18.0	7.6	†1910	Shanghai, China	Steel	1	17
McGrath	Ga. s.	9	5	35.0	8.0	5.5	1911				3
Miss [illegible]	St. s.	53	39	86.0	13.6	8.0	1900	Hongkong, China	Wood	1	8
Miss U. S. A.	Ga. s.			25.0	5.7				do		
Mitchell	St. s.	70	38	90.0	18.0	7.6	1910	Shanghai, China	Steel		8
Morgan	Ga. s.			50.0			1918	Mobile, Ala	Wood		
Natalie	Ga. s.			35.0	7.0						
Navahoe	St. s.	17	9	53.5	16.5	4.5	1893	Pocomoke City, Md	Wood		
New Orleans [7]	St. s.	70	40	86.0	14.0	10.0	1898	Manila, P. I.	do	1	2
No. 7297	Ga. s.										
No. 9271	Ga. s										
No. 9272	Ga. s.										
Observer	Ga. s.			35.0	8.4						
Osprey [8]	Ga. s.	5	3	35.0	8.0	5.0	1911	Manila, P. I.	Wood		1
Pelican (tender)	Ga. s.		4	25.0	7.0	3.2	†1911	do	do		1
Penguin (tender)	Ga. s.		3	22.0	6.5	2.8	†1910	do	do		1
Pep	Ga. s.			30.0	6.0	4.0			do		
Peterson [9]	St. s.	25	15	57.3	10.5	6.0	1899		do		8
Pilot	Ga. s.			64.6	14.0			Battery Park, Va			
Pleasanton	Ga. s.	3	2	30.0	7.5	3.8	†1899	New York, N. Y	Wood	1	1
Q No. 2 to Q No. 12	Ga. s.			30.0	12.8		1918	Stamford, Conn	do		3
Q 14-Q 15-Q 16	Ga. s.			61.0	12.8		1921	Gulfport, Miss	do		3
Q. M. C. No. 1	Ga. s.			30.0	7.0	2.5			do		1
Recruit [10]	Ga. s.	9	6	45.0	10.5	4.4	1904	Nyack, N. Y.	do	2	1

[1] Formerly Kwong Lee.
[2] Formerly st. s. Magic (no number).
[3] Formerly U. S. Q. M. C. Lieut. Ord.
[4] Formerly ga. s. Kingfisher.
[5] Formerly Yun Choi.
[6] Formerly On Hoi.
[7] Formerly st. s. Dora.
[8] Formerly ga. s. Maritima.
[9] Formerly st. s. Emily E.
[10] Formerly ga. s. Elizabeth (201037).
† Built under contract.
‡ Purchased before documents issued.

VESSELS OF THE QUARTERMASTER CORPS, UNITED STATES ARMY—Continued.

Name.	Rig.	Tonnage.		Dimensions.			When built.	Where built.	Material.	Complement.	
		Gross.	Net.	Length.	Breadth.	Depth.				Officers.	Crew.
Launches—Continued.				*Feet.*	*Feet.*	*Feet.*					
Reilly	St. s.	53	28	78.0	13.5	6.5	1900	Hongkong, China	Wood		8
Relief (fire boat)	Ga. s.			53.2½	11.9	3.1½		San Diego, Cal	do		
Rochester [1]	St. s.	43	25	69.2	11.8	7.8		Manila, P. I	do		2
Ruby	Ga. s.			30.0	6.8				do		
S-1 (2035)	Ga. s.			40.0	12.0			Philadelphia Navy Yard	do		
Sarah	Ga. s.			34.0	8.0	3.6		Norfolk, Va	do		
Scuttlebut	Ga. s.			34.0	8.0	3.6			do		
Sea Gull	Ga. s.	9	5	35.0	7.0	4.5	1911	Manila, P. I	do		4
Sea Wolf III	Ga. s.			44.0	9.2		1917	College Point, N. Y	do		3
Second Lieut. Robt. C. Llewellyn [3]	Ga. s.			69.1	12.5		1918	East Greenwich, R. I	do		8
Sparrow III [4]	Ga. s.	29	15	52.3	13.1	6.0	1917	Rock Hall, Md	do		3
Tilly	St. s.	27	16	65.0	11.3	6.3	†1910	Shanghai, China	Steel		9
Virginia	Ga. s.			48.0	8.0	2.3	1914	City Island, N. Y	Wood		2
Wanderer	Ga. s.			36.0	7.0	4.5			do		
Ward, Thomas H	Ga. s.			35.0	7.0			By Navy			
Wheeler	St. s.	55	33	90.0	15.2	7.5	1908	Hongkong, China	Steel		9
Whidbey	Ga. s.	2	1	20.0	5.3	3.0	1911	Boston, Mass	Wood		2
Zip	Ga. s.			25.0		2.0			do		
Tugs and artillery steamers.											
A. T. S. Tug No. 2 [4]	St. s.	52	35	60.0	17.8	7.5	1903	Tottenville, N. Y	Wood	2	2
A. T. S. Tug No. 3 [5]	St. s.	284	193	115.0	27.5	15.5	1913	Port Richmond, N. Y	Steel	2	3
Capt. Anton Springer	St. s.	32	21	65.0	13.0	7.0	†1909	San Francisco, Cal	Wood	2	3
Capt. Chas. W. Rowell	St. s.	128	75	86.0	20.0	10.1	†1907	Wilmington, Del	Steel	2	6
Capt. Drum	St. s.	62	40	83.0	16.7	6.0	†1875	New York, N. Y	Wood	2	3
Capt. Edward P. Nones	St. s.	177	137	101.0	22.0	12.0	†1919	Rocky River, Ohio	do	2	4
Capt. Fred L. Perry	St. s.	177	137	101.0	22.0	12.0	†1919	do	do	2	4
Capt. Gregory Barrett	St. s.	159	77	89.0	22.0	10.0	†1909	Portland, Oreg	Steel	2	6
Capt. Jas. Fornance	St. s.	164	106	89.0	22.0	10.0	†1909	do	do	2	6
Capt. Samuel C. Cardwell	St. s.	177	137	101.0	22.0	12.0	†1919	Rocky River, Ohio	Wood	2	4
Capt. Theodore W. Gaines	Ga. s.			64.0	16.0	6.5	†1919	North Tonawanda, N. Y	do	2	2
Capt. T. W. Morrison	St. s.	128	75	86.0	20.0	10.1	†1907	Wilmington, Del	Steel	2	9
Chester	St. s.	98	53	79.5	21.5	8.6	1918	Delanco, N. J	Wood	4	9
Columbia	St. s.	96	65	109.0	22.0	10.0	1892	Grand Haven, Mich	do	2	6
Cuba [6]	St. s.	594	266	150.5	29.4	17.7	1901	Bath, Me	Steel	4	16
Engineer	St. s.	298		106.0	20.0	11.0	1907	Hongkong, China	do		32
Genl. A. M. Randol	St. s.	163	117	89.0	22.0	10.0	†1909	Quincy, Mass	do	2	6
Genl. G. W. Getty	St. s.	163	46	89.0	22.0	10.0	†1909	do	do	2	6
Genl. Harvey Brown	St. s.	163	45	89.0	22.0	10.0	†1909	do	do	2	6
Genl. R. H. Jackson	St. s.	162	46	89.0	22.0	10.0	†1909	do	do	2	6
Genl. Richard Arnold	St. s.	159	42	89.0	22.0	10.0	†1908	do	do	3	6
Genl. Robert Anderson	St. s.	164	46	89.0	22.0	10.0	†1908	do	do	2	6
Genl. Weeks	St. s.	338	50	140.0	26.0	17.0	†1910	Shanghai, China	do	6	26
Gwalia [7]	St. s.	415	282	130.0	27.5	15.9	1907	Philadelphia, Pa	do	5	8
Gypsum Prince	St. s.	299	148	117.6	25.0	13.0	1917	Baltimore, Md	do		
Langley	Ga. s.			52.0	14.0						
Lieut. Alonzo H. Cushing	St. s.	114	53	83.5	20.0	10.0	†1899	Baltimore, Md	Steel	2	4
Lieut. Chas. V. Donaldson	St. s.	49	34	70.5	15.8	8.5	†1907	Valdez, Alaska	Wood	2	2
Lieut. Cochrane	Ga. s.			64.0	16.0	6.5	†1919	Crisfield, Md	do	2	2
Lieut. Edgar F. Koehler	St. s.	38	25	65.0	13.0	7.0	†1909	Muskegon, Mich	do	2	3
Lieut. Col. Herman C. Schumm	St. s.	170	92	98.5	22.0	12.0	†1921	Bay City, Mich	Steel	2	4
Lieut. Col. Robert C. Gildart	St. s.	170	92	98.5	22.0	12.0	†1921	do	do	2	4
Lieut. Franz F. Schilling	Ga. s.			64.0	16.0	6.5	†1919	Crisfield, Md	Wood	2	2
Lieut. Frederick K. Hirth	Ga. s.			64.0	16.0	6.5	†1919	do	do	2	2
Lieut. Geo. M. Harris	St. s.	134	93	90.0	22.7	9.6	†1905	Seattle, Wash	do	2	6
Lieut. Harold B. Douglas	St. s.	177	137	101.0	22.0	12.0	†1919	Rocky River, Ohio	do	2	4
Lieut. Harry E. Crosby	Ga. s.			64.0	16.0	6.5	†1919	North Tonawanda, N. Y	do	2	2
Lieut. Haydon Y. Grubbs [8]	St. s.	21	11	60.0	12.5	6.0	1902	Alexandria, Va	do	2	3
Lieut. Howard T. Baker	Ga. s.			64.0	16.0	6.5	†1919	North Tonawanda, N. Y	do	2	2
Lieut. J. A. Gurney	St. s.	32	21	65.0	13.0	7.0	†1909	San Francisco, Cal	do	2	3
Lieut. Lawrence Dwight	Ga. s.			64.0	16.0	6.5	†1919	North Tonawanda, N. Y	do	2	2
Lieut. Leonard C. Hoskins	Ga. s.			64.0	16.0	6.5	†1919	Crisfield, Md	do	2	2
Lieut. Maxwell W. Keys [9]	St. s.	19	11	45.0	12.0	5.0	1898	San Francisco, Cal	do	2	3
Lieut. Wilson B. Gaither	Ga. s.			64.0	16.0	6.5	†1919	North Tonawanda, N. Y	do	2	2
Lieut. Wm. C. Brown, jr	Ga. s.			64.0	16.0	6.5	†1919	Crisfield, Md	do	2	2
Lieut. Wm. H. Smith	St. s.	38	25	65.0	13.0	7.0	†1909	Muskegon, Mich	do	2	3
Lieut. Wm. T. Schenck	St. s.	38	25	65.0	13.0	7.0	†1909	do	do	2	3
Maren Lee [10]	St. s.	132	90	76.8	24.8	10.3	1916	Tottenville, N. Y	do	2	4
Maj. Albert G. Forse	St. s.	128	75	86.0	20.0	10.1	†1907	Wilmington, Del	Steel	2	6
Maj. Albert G. Jenkins	St. s.	170	92	94.5	22.0	11.3	†1921	Bay City, Mich	do	2	4

[1] Formerly st. s. Holdfast.
[2] Formerly ga. s. Kia.
[3] Formerly ga. s. Sparrow III (214944).
[4] Formerly st. s. Hamburg-American No. 2.
[5] Formerly st. s. Hamburg-American No. 3.
[6] Formerly st. s. Cuba (127524)
[7] Formerly st. s. Gwalia (204294).
[8] Formerly st. s. Dallas (157679).
[9] Formerly st. s. Cub (127373).
[10] Formerly st. s. Maren Lee (214489).
† Purchase before document is issued.
‡ Built under contract.

VESSELS OF THE QUARTERMASTER CORPS, UNITED STATES ARMY—Continued.

Name.	Rig.	Tonnage.		Dimensions.			When built.	Where built.	Material.	Complement.	
		Gross.	Net.	Length.	Breadth.	Depth.				Officers.	Crew.
Tugs and artillery steamers—Continued.				*Feet.*	*Feet.*	*Feet.*					
Maj. Carl A. Lohr	St.s.	170	92	94.5	22.0	11.3	†1921	Bay City, Mich	Steel	2	4
Maj. Clarence M. Condon	St.s.	170	92	94.5	22.0	11.3	†1921	do	do	2	4
Major John W. McKie	St.s.	170	92	98.5	22.0	12.0	†1921	do	do	2	4
Maj. Lester E. Moreton	St.s.	170	92	94.5	22.0	11.3	†1921	do	do	2	4
Maj. William P. Pence	St.s.	170	92	94.5	22.0	11.3	†1921	do	do	2	4
No. 60	Ga.s.			50.0	15.0				Wood		
No. 91	Ga.s.			64.6	16.2	7.6	1918	Pearl Harbor			
Progresso [1]	St.s.	90	43	70.0	16.0	8.6	1915	Montreal, Canada	Steel	2	3
Protector [2]	St.s.	98	49	92.9	20.0	9.8	1882	Camden, N. J	Iron	2	6
Reno [3]	St.s.	135	67	96.4	20.6	10.0	1889	Philadelphia, Pa	do	2	6
San Pedro	St.s.			92.8	20.8	10.5	1890	England	do	1	3
Slocum [4]	St.s.	587	284	148.4	29.3	18.0	1898	Philadelphia, Pa	Steel	4	10
Tug 91	Ga.s.			64.0	16.0	6.5	1919	Honolulu, Hawaii	Wood	1	2
V 1 [5]	Ga.s.			105.0	14.9	9.2	1918	College Point, N. Y	do	2	3
V 2 [6]	Ga.s.			105.0	14.9	9.2	1918	Morris Heights, N. Y	do	2	3
V 3 [7]	Ga.s.			105.0	14.9	9.2	1918	do	do	2	3
V 4 [8]	Ga.s.			105.0	14.9	9.2	1918	Charleston, S. C	do	2	3
V 5 [9]	Ga.s.			105.0	14.9	9.2	1918	Boston, Mass	do	2	3
V 6 [10]	Ga.s.			105.0	14.9	9.2	1918	Brooklyn, N. Y	do	2	3
V 7 [11]	Ga.s.			105.0	14.9	9.2	1918	do	do	2	3
V 10 [12]	Ga.s.			105.0	14.9	9.2	1918	Mare Island, Cal	do	2	3
V 11 [13]	Ga.s.			105.0	14.9	9.2	1918	do	do	2	3
V 12 [14]	Ga.s.			105.0	14.8	9.2	1918	do	do	2	3
Mine planters.											
Col. Geo. Armistead	St.s.	487	173	139.9	30.3	12.0	†1904	Philadelphia, Pa	Steel	5	13
Col. George F. E. Harrison	St.s.	704	138	161.3	32.1	13.1	†1920	Milwaukee, Wis	do	7	20
Genl. Absalom Baird	St.s.	704	138	161.3	32.1	13.1	†1920	do	do	7	20
Genl. E. O. C. Ord	St.s.	590	401	165.0	32.0	17.0	†1909	Wilmington, Del	do	5	13
Genl. Henry J. Hunt	St.s.	447	304	150.0	30.0	13.9	†1904	Philadelphia, Pa	do	5	27
Genl. Henry Knox	St.s.	447	304	150.0	30.0	13.9	†1904	do	do	5	27
Genl. J. Franklin Bell	St.s.	704	138	161.3	32.1	13.1	†1920	Milwaukee, Wis	do	7	20
Genl. J. M. Scofield	St.s.	621	218	154.3	32.2	14.7	†1909	Camden, N. J	do	5	13
Genl. Royal T. Frank	St.s.	622	403	154.3	32.2	14.7	†1909	do	do	5	13
Genl. Wm. M. Graham	St.s.			156.0	32.0	17.0	†1917	do	do	6	15
Major Samuel Ringgold	St.s.	478	179	137.4	30.4	12.0	†1904	Philadelphia, Pa	do	5	13
Motor mine yawls.											
M 1 to 12, M 14 to M 16, M 18, 21, 22, M 24 to M 27.	Ga.s.			20.0	6.75		†1905	Bayonne, N. J	Wood		2
M 39	Ga.s.			20.0	6.75			San Francisco, Cal	do		2
M 100, 101, 103 to M 105	Ga.s.			30.0	8.0	3.5	1915				2
M 201 to 204, M 207 to M 218, M 220 to M 229, M 231 to 246, M 248 to 283.	Ga.s.			24.0	6.1	3.0	†1918–21	Eau Claire, Wis	Wood		2
M 284 to M 295	Ga.s.			24.0	6.1	3.0	1921	Brooklyn, N. Y	do		2
Distribution box boats.											
L 1 to L 7, L 9 and L 10, L 12 to L 14, L 17 and L 18, L 20 to L 22, L 24 and L 25, L 27 to 28, L 30 to 31, and L 33.	Ga.s.			32.0	9.0	4.3	†1909	Bayonne, N. J	Wood	2	
L 34 and L 35	Ga.s.			63.7	14.0	6.5	†1915	Puget Sound Navy Yard	do	3	3
L 36	Ga.s.			64.0	14.0	6.5	1915	Oakland, Cal	do	3	3
L 37 to L 44	Ga.s.			64.0	16.0	6.5	†1918	Greenport, N. Y	do	3	3
L 45 to L 55	Ga.s.			64.0	16.0	6.5	†1918	Summerville, N. Y	do	3	3
L 57 to L 60	Ga.s.			72.0	15.0	5.5	1921	Gulfport, Miss	do	3	3
L 61 and L 62 [15]	Ga.s.			70.0	15.0	5.5	1912	Hongkong, China	do	3	3
L 100 and L 101	Ga.s.								do	3	3

[1] Formerly British st. s. Progresso.
[2] Formerly st. s. Protector (150543).
[3] Formerly st. s. Britannia (3427).
[4] Formerly st. s. Gypsum King (86424).
[5] Formerly U. S. N. submarine chaser No. 414.
[6] Formerly U. S. N. submarine chaser No. 234.
[7] Formerly U. S. N. submarine chaser No. 233.
[8] Formerly U. S. N. submarine chaser No. 108.
[9] Formerly U. S. N. submarine chaser No. 267.
[10] Formerly U. S. N. submarine chaser No. 18.
[11] Formerly U. S. N. submarine chaser No. 20.
[12] Formerly U. S. N. submarine chaser No. 275.
[13] Formerly U. S. N. submarine chaser No. 276.
[14] Formerly U. S. N. submarine chaser No. 280.
[15] Formerly L 1 and L 2 of Manila.
† Built under contract.

VESSELS OF THE QUARTERMASTER CORPS, UNITED STATES ARMY—Continued.

Name.	Rig.	Tonnage.		Dimensions.			When built.	Where built.	Material.	Complement.	
		Gross.	Net.	Length.	Breadth.	Depth.				Officers.	Crew.
Motor sailing launches.				*Feet.*	*Feet.*	*Feet.*					
Capron	Ga.s.	3	2	30.0	7.5	3.8	†1899	New York, N. Y.	Wood		2
Capt. C. S. Crowl[1]	Ga.s.			40.0	10.5	4.2	†1918	Panama Canal	do		2
Capt. E. L. D. Breckenridge				40.0	10.5	4.2	†1918	do	do		2
Lieut. C. F. Conry	Ga.s.			40.0	9.0	5.0	1915	Norfolk, Va			2
Lieut. Howard J. France	Ga.s.			40.0	10.5	4.2	†1918	Panama Canal	Wood		2
Major J. W. McKie	Ga.s.			40.0	10.5	4.2	†1918	do	do		2
No. 1	Ga.s.										
No. 2	Ga.s.										
No. 3	Ga.s.										
No. 393	Ga.s.										
No. 8213, Navy	Ga.s.			24.0			1919	Puget Sound, Wash.			2
S-8196	Ga.s.			24.0				By Navy			

[1] Formerly Brig. Gen. C. H. Noble.

† Built under contract.

Barges, lighters, scows, lorchas, etc.[1]

Barges: Mecca, 1 to 3, 2 and 3 (oil tank barges), 1 to 6 (oil barges), 7 to 12, 31, 115, 129, 200, 201, 301, 320 to 327, 330, 332, 561, 567, 573, 581, 709, 800, 827, 855, 857.

Lighters: 102, 153, 156, 162, 166, 168, 172, 853.

Scows: 1 and 2 (ash scows), 2, 44, 96, 100, 111, 116 to 118, 122, 127 and 128, 130 and 131, 140 to 144, 146 to 150, 152, 179, 203, 293, 297, 502, 526, 527, 533, 700, 714, 720, 728, 743 to 745, 748, 750, 752, 753, 764 and 765, 766 to 769, 801, 802, 809, 810, 812, 817, 821, 822, 830, 832, 840, 842, 844, 845, 847, 849, 864, 866, 867, 868, 871, 873 to 876. 955.

Lorchas: 25, 54, 63, 74, 84 to 86, 88, 91, 98 to 105, 107 to 110, 123, 133, 135 to 139.

Water boats: 8, 49, 89, 145.

A. T. S. derrick hoists: Mogul, 1 to 3.

U. S. Navy coal hoists: 1 to 3, 4–C, 5–A, 5–B, 7, 26, 29 to 32.

VESSELS OWNED BY THE UNITED STATES AND EMPLOYED IN THE ENGINEER CORPS, UNITED STATES ARMY.

[Steel vessels in SMALL CAPITALS; iron vessels in *italics*.]

District in which employed, and name of vessel.	Class.	Displacement.	Dimensions. Length.	Breadth.	Depth.	Built. When.	Where.	Purchased. When.	Where.	Estimated value.	Complement. Officers.	Crew.	Where employed.
Boston.		*Tons.*	*Ft. in.*	*Ft. in.*	*Ft. in.*								
Norka	Gasoline launch	22	67 0	14 0	6 1	1905	New York, N. Y.	1905	New York, N. Y.	$3,500	1	1	Coast of Maine and New Hampshire.
Col. Harwood[1]	Steam tug	107	80 0	17 8	9 6	1898	Portland, Me.	1905	Portland, Me.	9,000	1	3	Boston Harbor, Mass.
Executive	Steam lighter	236	91 0	20 0	10 0	1901	Essex, Mass.			9,000	1	3	Do.
Plebe	Gasoline launch	19	56 0	9 0	5 0	†1899	Boston, Mass.			1,200	1	1	Do.
Nos. 1, 2, 3, 4	Survey launch	18	55 0	12 0	3 2	1910	do.			600			Do.
Nos. 1, 2	Launch	8	30 0	12 6	3 3	1913	East Boston, Mass			600			Merrimac River, Mass.
Providence.													
Gazelle[2]	Gasoline launch	73	68 5	17 2	10 7	1896	Noank, Conn.	1910	Block Island, R. I.	2,000	1	4	River and harbor work, Providence district.
Monomoy	do	62	82 9	15 1	11 6	1914	Muskegon, Mich.	1914	Muskegon, Mich.	22,500	2	5	Do.
Transport	Steam lighter	102	94 9	25 4	11 6	‡1900	Brooklyn, N. Y.	1920	Hoboken, N. J.	35,000	2	6	Fortifications, Providence district.
U. S. Engineers	Gasoline launch	6.3	30 0	6 3	3 0	1893	Morris Heights, N. Y.	1893	Morris Heights, N. Y.	400		1	River and harbor work, Providence district.
Ellis	do	7.5	33 0	9 2	3 1	1911	Marblehead, Mass.	1914	Boston, Mass.	1,850		1	Do.
Pequot	do	2.5	28 3	7 4	4 6	1912	New London, Conn.	1912	New London, Conn.	1,000		1	Do.
New York.													
ATLANTIC	Hopper dredge	2,670	288 0	47 6	25 0	1904	Sparrows Point, Md	1905	New York, N. Y.	180,000	9	61	New York Harbor.
Capt. Geo. H. Derby.	Gasoline launch	15	44 0	10 8	6 10	1915	Wilmington, Del.	1915	do	2,000		2	Do.
CERBERUS	Steam tug	226	109 3	21 10	12 6	1905	Camden, N. J.			100,000	4	5	Do.
Champlain[3]	do	6	40 4	8 1	4 6			1919	Burlington, Vt.	4,815		1	Do.
Col. Thayer	do	34	61 0	16 10	6 10	1901	Rondout, N. Y.	1914	New York, N. Y.	9,286			Do.
COL. M. J. McDONOUGH.	do	94	84 0	20 2	10 2	1915	Ferrysburg, Mich.	1921	do	25,000			Do.
Delafield	Gasoline launch	8	39 6	9 6	6 6	1913	North Tonawanda, N. Y.	1913	Albany, N. Y.	1,100		1	New York district.
De Witt Clinton	Hydraulic dredge	383	95 0	27 6	8 6	1913	Baltimore, Md.	1914	Baltimore, Md.	45,000	8	32	Hudson River.
East River	Steam tug	83	79 6	22 0	9 7	1916	Tottenville, N. Y.	1919	New York, N. Y.	44,000			New York Harbor.
Ganawada	Gasoline launch	4	32 0	5 6	2 6	1913	North Tonawanda, N. Y.	1913	Albany, N. Y.	1,700		1	New York district.
Gannel		20	72 0	12 6	5 2	1907	Quincy, Mass.	1920	Wilmington, Del.	8,000			River and harbor work.
General Totten	Steam tug	35	63 7	17 1	6 11	1894	Long Island City.	1913	New York, N. Y.	3,000			New York district.
GEN'L G. L. GILLESPIE.	Hydraulic dredge	880	175 0	37 0	11 10	1916	New York	1916	Baltimore, Md.	155,000	7	36	Hudson River.
Hudson	Gasoline launch	4	31 0	7 4	4 3	1913	Albany, N. Y.	1919	Albany, N. Y.	1,730		1	New York Harbor.
LAMONT	Steam tug	216	108 8½	21 0½	12 6	1895	Camden, N. J.			80,000	4	5	Do.
Lookout	Sounding launch	3	30 0	6 6	3 9	1896	New York, N. Y.	1896	New York, N. Y.	800			Do.
MAJOR FRASER	Steam tug	92	100 2	25 6	12 9	1919	New Orleans, La.	1920	Mobile, Ala.	94,700			River and harbor work.
Manisees[4]	do	225	106 0	22 0	9 0	1898	Noank, Conn.	1900	Peacedale, R. I.	10,500	4	5	New York Harbor.
Mill Rock	Gasoline launch	4	24 1	8 2	3 10	1918	New York, N. Y.	1918	New York, N. Y.	2,725			Do.
NAVESINK	Hopper dredge	3,150	290 0	47 6	28 0	1908	Sparrows Point, Md	1908	do	235,000			Do.
No. 39	Drill boat	130	80 0	26 0	3 8	1915	Albany, N. Y.	1915	Albany, N. Y.	2,000			River and harbor work.
RARITAN	Hopper dredge	2,970	290 0	47 6	28 0	1908	Sparrows Point, Md	1908	Sparrows Point, Md	280,000	9	54	New York Harbor.
Rensselaer	Gasoline launch	4	37 0	8 7	4 6	1909	Poughkeepsie, N. Y.	1919	Coeymans, N. Y.	1,885		1	Do.
Rockaway	Steam lighter	300	110 0	30 0	9 0	1916	Milford, Del.	1917	New York, N. Y.	43,000			Do.
SCOUT	Steam tug	195	106 1	20 0	10 8	1896	Camden, N. J.			50,000	4	5	Do.
Survey Launch.	Gasoline launch	1	21 0	7 5	4 0			1920	New York, N. Y.	1,200			Do.
Sweep	Sounding scow	85	56 3	26 2	6 0	1908	New London, Conn.	1909	do	5,400			Do.
Uncas	Gasoline launch	4	32 0	6 0	3 6			1920	do	1,000			River and harbor work.
VIGILANT	Steam tug	208	114 6	21 9	12 0	1900	Elizabeth, N. J.			75,000	4	7	New York Harbor.
Wah-ta-wah	Cutter	52	80 0	15 1	6 3	1911	Greenport, N. Y.	1911	New York, N. Y.	18,000			Do.
Nos. 1, 2 E. R.	Gasoline launch	7	40 0	10 0	5 0	1918	New York, N. Y.	1918	do	5,000			Do.

[1] Formerly No. 92875, Mina and Lizzie.
[2] Formerly No. 86352.
[3] Formerly st. s. Little Jim (215434).
[4] Formerly No. 92786.
† Rebuilt, 1904.
‡ Transferred from U. S. Army transport service.

VESSELS OWNED BY THE UNITED STATES AND EMPLOYED IN THE ENGINEER CORPS, UNITED STATES ARMY—Continued.

District in which employed, and name of vessel.	Class.	Displacement.	Dimensions.			Built.		Purchased.		Estimated value.	Complement.		Where employed.
			Length.	Breadth.	Depth.	When.	Where.	When.	Where.		Officers.	Crew.	
New York—Continued.		*Tons.*	*Ft. in.*	*Ft. in.*	*Ft. in.*								
Nos. 3, 4, 5 E. R	Gasoline launch...	5	36 3	10 2	4 1	1918	New York, N. Y...	1918	New York, N. Y..	$2,300	.....	.....	New York Harbor.
No. 7 E. R.....	.....do.....	3	30 0	8 6	3 9	1918	.....do.....	1918	.....do.....	1,000	.....	.....	Do.
No. 8 E. R.....	.....do.....	10	40 0	11 2	4 1	1920	.....do.....	1920	.....do.....	5,800	.....	.....	Do.
Nos. 20, 20, 21 E. R.	Dump scows.....	535	132 0	43 0	14 0	1921	Wilmington, Del..	1921	.....do.....	70,540	.....	.....	Hudson River, N. Y.
Nos. 50, 51 E. R.	Car floats.....	297	164 9	32 0	11 6	.....	.....	1921	.....do.....	4,750	.....	.....	East River, N. Y.
No. 1 Hud. R..	Derrick boat.....	289	100 0	34 0	10 0	.....	.....	1921	Albany, N. Y.....	3,000	.....	.....	Hudson River, N. Y.
No. 4 Hud. R..	Pile driver.....	50	50 0	21 9	3 1	1912	Albany, N. Y.....	.....	.....	2,000	.....	.....	Do.
No. 16 Hud. R.	Derrick boat.....	170	80 0	26 6	6 0	1913	.....do.....	.....	.....	4,800	.....	.....	Do.
No. 19 Hud. R..	.....do.....	204	79 6	27 0	8 8	.....	.....	1913	Albany, N. Y.....	2,000	.....	.....	Do.
No. 20 Hud. R..	.....do.....	145	81 0	27 6	8 6	1913	Albany, N. Y.....	.....	.....	2,500	.....	.....	Do.
Nos. 58, 101 Hud. R.	.....do.....	170	111 4	33 4	9 8	.....	.....	1920	New York, N. Y..	12,000	.....	.....	Do.
Msc. scows and barges, etc. (38 in number).	.....	.....	.....	.....	.....	.....	.....	.....	.....	.....	.....	.....	
Porto Rico.													
SAN LUIS.....	Steam tug	161	121 0	24 0	13 3	1911	Baltimore, Md....	1920	New Orleans, La..	95,000	.....	.....	San Juan, P. R.
CAPTAIN HUSTON.	Hydraulic dredge..	886	150 0	40 0	11 6	1912	.....do.....	1919	.....do.....	225,000	.....	.....	Do.
895.....	Gasoline launch...	6	40 0	9 0	5 6	.....	.....	1920	New York, N. Y..	8,000	.....	.....	Do.
Moran No. 6....	Deck scow.....	146	100 0	40 0	10 6	.....	Brooklyn, N. Y...	1920	.....do.....	6,000	.....	.....	Do.
No. 64, 65.....	Barges.....	20	36 0	19 3	7 6	.....	Florida.....	1920	.....do.....	5,000	.....	.....	Do.
Speedway, jr...	Gasoline launch...	1	16 0	4 9	2 0	1917	New York, N. Y..	1918	.....do.....	1,500	.....	.....	Do.
Philadelphia.													
Barnegat.....	Tug.....	439	150 0	27 0	16 0	1898	Camden, N. J.....	.....	.....	35,000	.....	.....	Delaware River, N. J.
CAMDEN.....	.....do.....	170	80 0	20 0	9 0	1906	Philadelphia, Pa..	1912	New York, N. Y..	45,000	2	5	Do.
Cataract.....	Hydraulic dredge.	886	140 6	40 4	10 7	1905	Baltimore, Md....	1906	Baltimore, Md....	85,000	4	20	Do.
Chester.....	Water boat.....	90	60 0	25 0	5 8	1912	Philadelphia, Pa..	.....	.....	2,500	.....	.....	Do.
COROZAL.....	Bucket dredge....	2,430	266 0	45 0	19 5	1911	Renfrew, Scotland	1919	Panama Canal....	350,000	.....	.....	Do.
DEGOLIA.....	Tug.....	302	100 2	24 0	12 9	1920	New Orleans, La..	1920	New Orleans, La..	80,000	.....	.....	River and harbor work.
DELAND.....	.....do.....	302	100 2	24 0	12 9	1920	.....do.....	1920	.....do.....	85,000	.....	.....	Do.
DELAWARE.....	Hopper dredge....	3,700	315 0	52 0	22 6	1905	Sparrows Point, Md	.....	.....	350,000	9	51	Delaware River, N. J.
MANHATTAN.....	.....do.....	3,400	288 0	47 5	25 0	1904	.....do.....	.....	.....	325,000	9	51	Do.
Mifflin.....	Gasoline launch...	49	79 10	15 0	8 10	1916	Camden, N. J.....	.....	.....	15,000	2	4	Do.
No. 3.....	Deck scow.....	175	78 0	26 0	9 0	1889	Brooklyn, N. Y...	.....	.....	3,000	.....	.....	Do.
No. 5.....	Coal and water scow.	60	50 0	20 0	6 0	1910	Camden, N. J.....	.....	.....	1,000	.....	.....	Do.
No. 7.....	Deck scow.....	75	60 0	20 0	6 0	1913	Philadelphia, Pa..	.....	.....	2,000	.....	.....	Do.
No. 8.....	Drill boat.....	180	70 0	30 0	7 0	1908	Camden, N. J.....	.....	.....	9,000	.....	.....	Do.
Nos. 9, 10, 11, 12.	Deck scows.....	60	74 0	26 0	7 6	1917	Trenton, N. J.....	.....	.....	9,000	.....	.....	Do.
No. 13.....	Derrick boat.....	110	60 0	22 0	5 11	1918	Camden, N. J.....	.....	.....	9,000	.....	.....	Do.
No. 14.....	Pile driver.....	110	60 0	22 0	5 11	1918	.....do.....	.....	.....	7,500	.....	.....	Do.
No. 15.....	Oil tank scow.....	267	95 0	32 4	9 6	1918	.....	1918	New York, N. Y..	9,000	.....	.....	Do.
Nos. 16, 17, 18, 19	Deck scows.....	180	111 4	32 1	10 9	.....	.....	1921	Philadelphia, Pa..	8,000	.....	.....	Do.
Nos. 20, 21, 22, 23, 24.	Dump scows.....	350	144 0	37 0	11 8	1921	Chester, Pa.....	.....	.....	68,261	.....	.....	Do.
PHILADELPHIA..	Tug.....	55	67 0	16 0	7 6	1894	Wilmington, Del..	1894	Wilmington, Del..	20,000	2	5	Do.
Rattler.....	Derrick boat.....	240	85 0	32 0	7 3	1908	Camden, N. J.....	.....	.....	12,000	.....	.....	Do.
VIDETTE.....	Tug.....	200	105 0	21 0	10 0	1898	Baltimore, Md....	1898	Baltimore, Md....	50,000	4	8	Do.
Wilmington, Del.													
ABSECON.....	Hopper dredge....	560	161 10	35 0	12 0	1914	Baltimore, Md....	1915	Baltimore, Md....	228,503	4	16	Absecon Inlet, N. J.
Black Diamond.	Deck barge.....	74	80 0	17 7	6 0	.....	.....	1919	Chesapeake City, Md.	7,000	.....	.....	C. & D. Canal.
No. 1.....	Derrick barge.....	105	110 0	32 0	10 0	1918	Jersey City, N. J..	1921	Brooklyn, N. Y...	7,500	.....	.....	Cold Spring Inlet, N. J.
Nos. 1, 2, 3.....	Dump scows, side.	30	60 0	17 6	5 6	.....	.....	1919	Chesapeake City, Md.	4,200	.....	.....	C. & D. Canal.
No. 4.....	.....do.....	35	70 0	17 6	5 6	.....	.....	1919	.....do.....	4,600	.....	.....	Do.
No. 329.....	Covered barge.....	120	110 0	32 0	10 0	1918	Jersey City, N. J..	1921	Brooklyn, N. Y...	7,500	.....	.....	Wilmington, Del.
Pile driver.....	Pile driver.....	20	56 4	18 4	2 6	.....	.....	1919	Chesapeake City, Md.	3,750	.....	.....	C. & D. Canal.
S-203.....	Deck barge.....	30	60 6	17 6	5 3	.....	.....	1919	Metomkin Inlet, Va.	3,830	.....	.....	Do.

VESSELS OWNED BY THE UNITED STATES AND EMPLOYED IN THE ENGINEER CORPS, UNITED STATES ARMY—Continued.

District in which employed, and name of vessel.	Class.	Displacement.	Dimensions.			Built.		Purchased.		Estimated value.	Complement.		Where employed.
			Length.	Breadth.	Depth.	When.	Where.	When.	Where.		Officers.	Crew.	
Wilmington, Del.—Con.		*Tons.*	*Ft. in.*	*Ft. in*	*Ft. in.*								
Bob Morris	Dipper dredge	152	60 0	22 0	4 0	1882	Baltimore, Md.	1919	Chesapeake City, Md.	$27,000			C. & D. Canal.
Effie	Gasoline launch	8	35 0	8 0	3 6	1918	Havre de Grace, Md.	1920	Aberdeen, Md.	1,100			Do.
Josephine	do	28	75 0	16 7	5 10	1917	Morris Heights, N. Y.	1920	Baltimore, Md.	30,000			Do.
HINDA	Dipper dredge	1.8	28 0	7 0	4 3	1907	do	1907	Morris Heights, N. Y.	2,500		2	Cold Spring Inlet, N. J.
MINCUAS	Hopper dredge	705	152 0	80 0	12 0	1915	Baltimore, Md.			230,487	5	20	Wilmington, Del.
Baltimore.													
Hopkins	Gasoline launch	40	60 3	17 2	6 0					7,500			Baltimore, Md.
MCHENRY	Gasoline yacht	86	102 0	17 0	9 0	1910	Wilmington, Del.	1920	Wilmington, Del.	60,000			Do.
Pathfinder	Gasoline launch	10	38 0	9 6	5 0	1909	Fort Howard, Md.			1,200			Do.
Startle[1]	Steam tug	27	80 0	16 11	6 0	1883	Wilmington, Del.	1919	Chesapeake City, Md.	15,000			Do.
No. 1	Gasoline launch	2½	24 0	7 3	3 4	1917	Norfolk, Va.			5,000			Washington, D. C.
Nos. 4, 5	Deck scows	55	72 0	26 0	6 0	1912	West Point, Va.	1912	West Point, Va.	3,000			Do.
Nos. 7, 8	do	18	40 0	18 0	4 8	1913	Washington, D. C.	1913	Washington, D. C.	1,600			Do.
Nos. 9, 10	do	35	50 0	20 0	5 7	1917	do	1917	do	3,500			Do.
No. 11	do	15	35 3	16 3	4 9	1917	do	1917	do	1,650			Do.
Nos. 12, 13	do	94	85 0	26 0	7 6	1917	Baltimore, Md.	1917	Baltimore, Md.	3,000			Do.
No. 14	do	70	80 0	24 0	7 6	1917	do	1917	do	3,500			Do.
Nos. 15, 16, 17	do	62	75 0	22 0	6 6	1919	do	1919	do	3,000			Do.
No. 18	do	94	85 0	26 0	7 6	1920	do	1920	do	4,000			Do.
Nos. 19, 20	do	650	115 0	33 4	10 0			1920	Norfolk, Va.	50,000			Do.
No. 21	Water scow	48	100 8	27 7	8 2			1920	do	10,000			Do.
No. 22	do	49	101 8	28 0	7 9			1920	do	6,000			Do.
No. 23	Steam derrick	110	93 6	32 9	10 0			1920	do	16,000			Do.
No. 24	do	190	112 4	33 8	10 8			1920	do	19,000			Do.
Washington.													
ATLAS	Derrick boat	186.3	72 6	34 0	5 0	1916	Alexandria, Va.			55,000	2	3	River and harbor work.
Averill	Gasoline launch	9	36 0	10 6	4 6	1916	Annapolis, Md.			6,000	1	1	Do.
Bartholdi	do	17	71 10	13 2	5 1	1884	Brooklyn, N. Y.	1918	Washington, D. C.	9,000			Washington, D. C.
CASTLE	Tug	165.3	95 0	20 2	10 6	1897	Baltimore, Md.	1897	Baltimore, Md.	51,000	2	6	Do.
Col. Leach	Gasoline launch	8.3	36 4	10 6	4 5	1913	do	1913	do	6,000			Do.
Dalecarlia	Hydraulic dredge	233.3	80 0	26 0	7 0	1912	do	1912	Washington, D. C.	50,000	1	13	Potomac River.
Colnjock	Quarter boat	72.7	80 0	22 0	4 3	1913	Norfolk, Va.			6,500			Washington, D. C.
Talcott	Pipeline dredge	465	111 8	32 0	9 7	1912	Washington, D. C.	1917	Washington, D. C.	120,000		19	Anacostia River, D. C.
Relee	do	6.5	40 4	10 4	4 2	†1907	New Jersey	1907	Norfolk, Va.	2,100			River and harbor work, Washington, D. C.
York	Snag boat	110	72 6	22 9	6 0	‡1891	Petersburg, Va.	1910	Petersburg, Va.	9,000			Do.
Norfolk.													
CASWELL, RICHARD.	Steam tug	200	84 9	18 6	8 4	1900	Baltimore, Md.	1900	Baltimore, Md.	50,000	2	7	Norfolk, Va.
CHINOOK	Hopper dredge	7,400	460 0	49 0	34 0	1892	Belfast, Ireland			400,000	4	82	Do.
Chipela[2]	Steam yacht	45	76 8	14 10	8 4	1893	Jamestown, R. I.	1906	Boston, Mass.	15,000	2	1	Do.
CURRITUCK	Hydraulic dredge	805	150 0	36 9	11 10	1914	Baltimore, Md.	1914	Baltimore, Md.	325,000	9	39	Do.
East Lake	Gasoline launch	2	30 0	8 2	5 0		Portsmouth, Va.			1,000			Do.
Fairfield	do	2	30 0	8 2	5 0		do			1,200			Do.
John Krey	do	7	35 5	8 4	5 0	1913	Muskegon, Mich.	1914	Washington, N. C.	1,800			Do.
Louise	do	13	41 0	11 0	4 8	1903	Mt. Pleasant, S. C.	1903	Charleston, S. C.	5,000			Do.
Merrimac	Oil barge		109 0	32 1	9 4	1914		1919	do	5,800			Do.
Monitor	Water barge		112 0	32 2	9 8	1914		1919	do	23,000			Do.
Nerita	Gasoline launch	10	59 8	11 2	4 5	1918	Battery Park, Va.			3,000			Do.
Nos. 3, 4	Deck scows	57	72 6	26 6	6 9	1911	West Point, Va.			2,000			Do.
Nos. 10, 11	Coal barges	98	91 0	27 8	8 0	1914	Norfolk, Va.			6,600			Do.
No. 13	Deck scow	35.1	35 10	18 0	6 8					1,500			Do.
No. 14	Derrick boat	190	83 11	30 2	6 0	1916	Norfolk, Va.			20,000			Inland Waterway, Norfolk, Va.
No. 502	Coal barge	94	100 3	26 0	5 4					15,000			Norfolk, Va.
No. 803	Deck scow	183	90 5	26 0	7 5					12,000			Do.
No. 825	do	204	85 5	28 0	8 6					15,000			Do.

[1] Formerly No. 115966.
[2] Formerly No. 126963.

† Rebuilt, 1916.

‡ Rebuilt, 1910, Washington, D. C.

VESSELS OWNED BY THE UNITED STATES AND EMPLOYED IN THE ENGINEER CORPS, UNITED STATES ARMY—Continued.

District in which employed, and name of vessel.	Class.	Displacement.	Dimensions. Length.	Breadth.	Depth.	Built. When.	Where.	Purchased. When.	Where.	Estimated value.	Complement. Officers.	Crew.	Where employed.
Norfolk—Con.		*Tons.*	*Ft. in.*	*Ft. in.*	*Ft. in.*								
Nos. B3–14, B4–14.	Coal barges	70	100 0	26 5	5 0	1914	Batesville, Ark.			$3,000			Norfolk, Va.
Norva	Gasoline launch	6.5	36 10	9 0	4 3	1912	Norfolk, Va.	1912	Norfolk, Va.	4,000	2		Hampton Roads.
Okisko	do	15	41 10	10 0	6 0	1914	Camden, N. J.	1914	Camden, N. J.	5,000	2	1	Do.
Paquippe	do	65	82 9	15 6	9 6	1914	Muskegon, Mich.	1914	Muskegon, Mich.	40,000	3	4	Do.
Pocahontas	do	18	63 9	13 9	5 0		West Norfolk, Va.			4,000			Do.
Powhatan	do	6.4	10 2	8 6	4 5	1910	St. Joseph, Mich.	1911	St. Joseph, Mich.	1,500	2		James River, Va.
Pungo	Quarter boat	72	80 0	22 0	4 3	1913	Norfolk, Va.			6,500			Norfolk, Va.
Rebeka	Derrick boat	80	64 0	22 0	12 0	1917	Portsmouth, Va.			10,000			Do.
Roanoke	Snag boat	232	115 0	24 0	5 10	1895	Petersburg, Va.			2,000	3	5	Intra-Coastal Waterway,
Skycoak	Gasoline launch	41	60 1	14 2	7 0	1914	Camden, N. J.	1914	Camden, N. J.	25,000	2	1	Norfolk, Va.
Taber, H. S.	Hydraulic dredge	700	206 9	44 4	7 0	1912	Dubuque, Iowa			150,000			Inland Waterway, Norfolk, Va.
Wilmington, N. C.													
Ajax	Clamshell dredge	400	82 0	32 8	10 4	1884	Port Royal, S. C.	1897	Charleston, S. C.	5,000	2	9	Cape Fear River, N. C.
Cape Fear	Hopper dredge	539	131 3	29 0	12 0	1895	Philadelphia, Pa.			24,000	4	26	Do.
Coquet [1]	Tug	100	63 0	18 6	7 0	1906	Madison, Md.	1907	Baltimore, Md.	5,000	2	6	Do.
Croatan	Hydraulic dredge	235	80 0	23 6	8 0	1911	Camden, N. J.	1915	Wilmington, N. C.	30,000			Wilmington, N. C.
Cynthia [2]	Steam tug	135	74 7	17 10	7 10	1891	Baltimore, Md.	1897	Charleston, S. C.	10,000	2	6	Cape Fear River, N. C.
General H. G. Wright.	Snag boat	130	101 6	25 0	5 6	1882	Wilmington, N. C.			3,000	2	7	Cape Fear and Black Rivers, N. C.
Henry Bacon	Hydraulic dredge	1,410	151 6	39 0	14 8	1907	Westlake, Pa.	1914	Wilmington, N. C.	75,000	2	46	Cape Fear River, N. C.
Hercules	Clamshell dredge	670	100 0	38 0	11 4	1907	Jersey City, N. J.	1907	Jersey City, N. J.	6,000	1	11	Do.
Manteo	Motor launch	40	52 0	14 2	5 1	1917	Winthrop Harbor, Ill.			20,000	1	1	Newbern, N. C.
Nancy	Gasoline launch	7.7	30 0	7 0	3 0	1903	New York, N. Y.			1,400		2	Cape Fear River, N. C.
Neuse	do	34.6	62 5	15 0	7 6	1915	Morehead City, N. C.	1915	Morehead City, N. C.	12,000	1	3	Wilmington, N. C.
No. 1	Deck scow	60	75 0	20 0	5 0	1895	Wilmington, N. C.			1,100			Cape Fear River, N. C.
No. 3	do	65	75 8	20 0	5 6	1903	do			1,200			Do.
Nos. 5, 6, 9	do	65	75 8	20 6	5 6	1907	do			2,000			Do.
No. 11	do	55	71 0	23 0	6 6	1913	Wilmington, Del.	1915	Newbern, N. C.	1,000			Do.
Olive	Naphtha launch	5	34 0	8 0	3 2	1892	Morris Heights, N. Y.	1905	Wilmington, N. C.	1,000		1	Newbern, N. C.
Rocks	Gasoline launch	5	26 0	7 3	4 0	1913	Southport, N. C.	1913	Southport, N. C.	200			Do.
Sapona	do	40	75 0	13 1	6 9	1911	Bayonne, N. J.	1919	New York, N. Y.	18,000			Cape Fear River, N. C.
Scuppernong	Clamshell dredge	220	78 0	32 0	7 0	1904	Newbern, N. C.			5,000	2	8	River and harbor work in Newbern, N. C., subdistrict.
Spry	Gasoline launch	2	18 6	5 4	3 2					90		1	Cape Fear River, N. C.
Charleston.													
Ashley	Gasoline launch	3	24 8	7 6	2 5					600			Charleston Harbor.
C	Quarter boat	34	68 8	18 0	4 0	1915	Columbia, S. C.			2,000		2	Congaree River, S. C.
CONGAREE	Hydraulic dredge	295	104 0	32 0	6 0	1908	Georgetown, S. C.			37,000	2	11	Do.
Cooper No. 2	Gasoline launch	1	20 3	5 10	2 6			1919	Georgetown, S. C.	700			Charleston Bay, S. C.
D	Quarter boat	140	70 0	24 0	7 0	1919	Charleston, S. C.			1,300		2	Santee River, S. C.
Dawho [3]	Gasoline launch	20	60 0	14 0	7 3	1909	City Island, N. Y.	1910	Rochester, N. Y.	8,000	2	1	Charleston, S. C.
Elizabeth	do	13	58 6	12 8	6 0	1916	Norfolk, Va.	1919	Norfolk, Va.	5,650			Charleston Harbor, S. C.
Etiwan	do	7	33 8	10 7	5 3	1918	Jacksonville, Fla.	1919	Jacksonville, Fla.	3,900			Winyah Bay, S. C.
Lady Anne	do	23	63 3	14 9	6 1					7,500			Charleston Harbor, S. C.
Louise	do	13	41 0	11 0	4 8	1903	Mount Pleasant, S. C.			2,500		1	Do.
No. 1, C. R	Maneuver boat	56.8	60 0	22 0	3 5	1911	Congaree River, S. C.			2,340			Congaree River, S. C.
No. 2	Deck lighter	23	60 6	19 6	6 0	1903	Jacksonville, Fla.			4,600			Charleston Harbor, S. C.
No. 13	do	315	110 10	33 2	10 8			1920	Charleston, S. C.	20,100			Do.
Nos. 14, 15	do	30	36 2	18 10	6 4			1920	do	5,600			Do.
Richland	Gasoline towboat (paddle).	78	103 7	20 0	4 2	1912	Columbia, S. C.	1912	Columbia, S. C.	7,000			Work at Charleston, S. C.
Sampit	Gasoline launch	8	39 0	10 0	4 0		Mt. Pleasant, S. C.	1919	Charleston, S. C.	2,000		1	Winyah Bay, S. C.
Sumter [4]	Hopper dredge	1,706.2	200 0	41 0	22 0	1904	Petersburg, Va.			79,000	6	34	Charleston, S. C.
Wando	Gasoline launch	11	41 0	10 2	4 8	1911	Oxford, Md.	1919	Georgetown, S. C.	3,448		1	Charleston Harbor, S. C.
WATEREE	Snag boat	187	133 8	26 1	5 4	1913	Navy yard, Charleston, S. C.			20,000	2	12	Wateree River, S. C.
Winyah Bay [5]	Hopper dredge	831	141 0	31 6	13 6	1898	Wilmington, Del.			54,420	4	20	Charleston Harbor, S. C.

[1] Formerly No. 203760.
[2] Formerly No. 126759.
[3] Formerly No. 206580, Satanita.
[4] Formerly U. S. Engineer General Abbot.
[5] Formerly No. 81616, (*a*) Emile, (*b*) Angler.

VESSELS OWNED BY THE UNITED STATES AND EMPLOYED IN THE ENGINEER CORPS, UNITED STATES ARMY—Continued.

District in which employed, and name of vessel.	Class.	Displacement.	Dimensions.			Built.		Purchased.		Estimated value.	Complement.		Where employed.
			Length.	Breadth.	Depth.	When.	Where.	When.	Where.		Officers.	Crew.	
Savannah.		*Tons.*	*Ft. in.*	*Ft. in.*	*Ft. in.*								
Amelia	Naphtha launch	4.5	35 0	8 0	4 8	1891	Long Island, N. Y.	1902	Long Island, N. Y.	$1,600			Brunswick Harbor, Ga.
Angler	Steel launch	128	91 0	17 2	10 0	1905	Charleston, S. C.	1905	Charleston, S. C.	13,000			Savannah Harbor, Ga.
Augusta	Hydraulic dredge	140	74 0	28 0	4 6	1911	Jacksonville, Fla.			15,000		9	Savannah River, Ga.
Big Pan	Gasoline launch	7	35 0	9 0	4 1	1920	Savannah, Ga.			2,800		11	Altamaha River, Ga.
BRUNSWICK	do	53	60 0	15 0	6 0	1914	Charleston, S. C.	1914	Charleston, S. C.	20,000	2	1	Savannah Harbor, Ga.
CREIGHTON	Hydraulic dredge	221	80 0	30 0	6 0	1914	do	1914	do	70,000	3	12	Do.
Cumberland	Hopper dredge	1,870	200 0	41 0	23 6	1902	Belfast, Me			140,000	6	29	Do.
Gem	Steam launch	17	45 2	9 3	4 6	1891	Savannah, Ga.			5,000			Savannah River, Ga.
GEN. J. M. BRANNON.	Steam tug	205	100 0	21 8	11 0	1909	Quincy, Mass.	1920		40,000			Savannah Harbor, Ga.
Gibbon	Steam launch	94	73 6	19 0	9 0	1897	Charleston, S. C.	1897	Charleston, S. C.	7,500	2	11	Do.
Grace	Gasoline launch	11	51 3	10 0	4 6	1913	Morris Heights, N. Y.	1920	do	4,000			Brunswick Harbor, Ga.
GILMER	Hydraulic dredge	835	124 6	36 9	9 0	1907	Sparrows Point, Md.			325,000			Do.
ISONDEGA	Survey boat	82	119 0	15 0	10 6	1907	South Boston, Mass.	1919	Savannah, Ga.	40,000			Savannah Harbor, Ga.
Isondega No. 1	Gasoline launch	.6	16 0	4 6	2 0	1917	Morris Heights, N. Y.	1919	Morris Heights, N. Y.	1,400			Do.
MACON	Hydraulic dredge	120	74 0	28 0	4 6	1911	Jacksonville, Fla.			12,000			Savannah River, Ga.
Material T. B.	Testing barge	36	45 0	20 0	4 8	1914	Savannah, Ga.			1,800			Savannah Harbor, Ga.
MORGAN	Self-propelling hydraulic dredge	757	134 5	38 0	8 0	1908	Baltimore, Md.			220,000	6	38	Do.
No. 1	Deck lighter	40	38 6	18 0	7 0					1,200			Do.
No. 1	Coal lighter	61	80 0	22 0	7 6	1908	Savannah, Ga.			3,500			Do.
No. 1	Derrick lighter	50	38 6	18 0	7 0	1919				2,500			Do.
†No. 2	Coal lighter	19	47 0	16 6	4 0	1915	Charleston, S. C.			2,500			Do.
Nos. 2, 4	Deck lighter	30	65 0	20 0	4 6	1915	Doctortown, Ga.			1,600			Do.
†No. 3	Coal lighter	52	65 0	22 0	6 0	1915	Charleston, S. C.			5,000			Do.
†No. 3	Derrick lighter	43	65 0	22 0	5 0	1915	do			5,000			Do.
No. 6	Deck lighter	45	38 6	18 0	7 0	1919				1,600			Do.
No. 6	Quarter boat	42	60 0	20 0	6 0	1908	Savannah, Ga.			1,000			Do.
Oconee[1]	Stern-wheel snag boat.	136	120 0	28 0	4 4	1897 1908	Macon, Ga. Rebuilt	1901	Brunswick, Ga.	7,000	3	11	Altamaha, Oconee, and Ocmulgee Rivers, Ga.
Sapelo	Derrick boat	200	85 4	29 8	5 5	1894	Savannah, Ga.	1894	Savannah, Ga.	10,000	1	11	Improving Savannah Harbor.
SAVANNAH	Hopper dredge	1,400	177 0	38 0	19 0	1904	Sparrows Point, Md.			190,000	6	28	Savannah Harbor, Ga.
Spray	Naphtha launch	12.5	45 5	11 0	7 6	1909	New York, N. Y.	1909	New York, N. Y.	4,000			Brunswick Harbor, Ga.
Tallulah	Gasoline launch	9	35 0	9 0	4 1	1919	Savannah, Ga.			2,800			Savannah River.
Tugaloo	Stern-wheel snag boat.	325	129 3	34 0	5 6	1902	do	1902	Savannah, Ga.	24,000	3	12	Do.
Snag boat No. 1	Snag boat	35	54 0	18 0	4 0	1914	Waycross, Ga.			3,000			Satilla River, Ga.
Jacksonville.													
B-2, B-3, B-4	Derrick barges	50	65 0	22 0	6 0	1914	Tampa, Fla.			3,000			St. Johns River, Fla.
B-5	Derrick barge	31	50 0	17 0	5 0	1916	do			1,500			Do.
BARNARD	Hydraulic dredge	1,291	226 0	38 0	14 6	1904	Camden, N. J.	1905		180,000			Jacksonville district.
Capt. J. J. Meyler.	Launch (wood)	43.2	70 6	14 0	7 8	1913	Port Clinton, Ohio			22,000	2	3	Tampa Bay, Fla.
D'Armit	do	4.3	35 0	8 1	4 6	1913	Racine, Wis.	1913	Racine, Wis.	1,800			St. Johns River, Fla.
De Soto[2]	Launch	11	63 2	9 10	4 10	1905	New York, N. Y.	1911	New York, N. Y.	10,000	2	3	Tampa Bay, Fla.
Fulton	Towboat	27	61 0	15 0	8 6	1919	Atlantic City, N. J.	1919	Jacksonville, Fla.	23,000			St. Johns River, Fla.
Key West	Hydraulic dredge	1,000	112 0	31 7	15 0	1904	Belfast, Me.			35,000	4	22	Tampa Bay, Fla.
MAJOR J. C. MALLERY.	Hydraulic dredge	[illegible]	189 0	32 0	9 0	1913	Baltimore, Md.			110,000	8	31	St. Johns River, Fla.
Mayport	Gasoline launch	7.3	30 6	8 4	4 10	1918	Dames Point, Fla.			2,500			Do.
Nos. 1, 2	Deck lighter	51	66 0	22 0	6 0	1911	Jacksonville, Fla.	1913	Jacksonville, Fla.	2,000			Do.
No. 3	Deck lighter	50	65 0	22 0	6 0	1913	do			2,500			Do.
No. 4	Derrick barge	11	35 4	18 0	7 0	1918	do			8,000			Do.
S-1	do	31	50 0	17 0	5 0	1915	Tampa, Fla.			1,000			Do.
SARASOTA	Hydraulic dredge	181.4	115 0	28 4	5 4	1915	do			25,000	2	8	Tampa, Fla.
Violetta	Naphtha launch	8	34 0	10 7	4 4	1892	Brooklyn, N. Y.			500		1	Do.
Ybor	Gasoline launch	7.6	30 6	8 4	4 10	1919	Jacksonville, Fla.			6,312			Hillsboro Bay, Fla.
Montgomery.													
Alabama[3]	Stern-wheel towboat.	219	169 9	25 0	4 4	1895	Marietta, Ohio	1895	Louisville, Ky.	30,000	4	11	Alabama River.
Arrow	Gasoline launch	2	31 0	7 0	4 0	1910	Fort Pickens, Fla.	1910	Fort Pickens, Fla.	1,900		2	Pensacola Harbor, Fla.

[1] Formerly *st. p. City of Macon.

[2] Formerly {a Gunedmertrix. b Firenze, 202158.

[3] Formerly John Mills.

†Steel.

VESSELS OWNED BY THE UNITED STATES AND EMPLOYED IN THE ENGINEER CORPS, UNITED STATES ARMY—Continued.

District in which employed, and name of vessel.	Class.	Displacement.	Dimensions. Length.	Breadth.	Depth.	Built. When.	Where.	Purchased. When.	Where.	Estimated value.	Complement. Officers.	Crew.	Where employed.
Montgomery—Continued.		*Tons.*	*Ft. in.*	*Ft. in.*	*Ft. in.*								
Attalla	Dipper dredge	165	75 0	26 4	5 6	1902	Lock 4, Ala			$9,500	2	6	Coosa River, Ga.
Blackwater	Hydraulic dredge	452	110 0	30 6	10 7	1911	Pine Barren, Fla			67,000	4	24	Santa Rosa Sound, Fla.
Caucus	Hopper dredge	1,980	200 0	41 0	23 2	1905	Greenport, N. Y			172,000	7	28	Pensacola Harbor, Fla.
Chattahoochee	Stern-wheel snag boat.	233	164 0	27 0	4 0	1896	Burdocks Landing, Ala.			8,000	3	22	Chattahoochee River, Fla.
Chipola	Gasoline launch	7	42 0	8 6	4 3	1900	Apalachicola, Fla.		Apalachicola, Fla.	800		2	Chattahoochee River, Ga. and Fla.
Choctawhatchee	Stern-wheel snag boat.	197	94 6	22 0	3 6	1903	Pine Barren, Fla			8,000	2	8	Choctawhatchee River, Fla.
Columbus	Stern-wheel steam towboat.	231	155 0	28 0	4 0	1904	Bainbridge, Ga			10,000	3	24	Columbus, Ga.
Flint	Stern-wheel snag boat.	138	110 0	25 4	4 3	1914	Pine Barren, Fla			17,500	3	9	Flint River, Ga.
Leota [1]	do	167	149 6	27 8	4 6	†1888	Gadsden, Ala			10,000	2	4	Coosa River, Ala.
Muscogee	Hydraulic dredge	309	120 0	30 0	7 6	1904	Bainbridge, Ga			19,400	2	6	Chattahoochee River, Fla.
No. 32	Bucket dredge	123	130 0	26 0	6 0	1919	Lock 3, Coosa River			20,395			Coosa River, Ga.
Santa Rosa	Auxiliary schooner	64	70 0	16 0	8 0	1908	Pensacola, Fla			19,000	1	4	Pensacola Harbor, Fla.
Shearwater	Gasoline launch	4	40 0	7 0	5 0	1908	Pensacola Harbor	1912	Pensacola Harbor	2,500		4	Apalachicola River, Fla.
Upatoi	Dipper dredge	212	85	30 0	6 0	‡1901	Columbus, Ga			12,000	2	8	Chattahoochee River, Fla.
Wm. J. Twining.	Stern-wheel snag boat.	370	155 0	30 0	5 3	1881	Mobile, Ala			12,000	4	15	Alabama River, Ala.
Mobile.													
Biloxi	Gasoline launch	25	40 0	13 0	4 7	1909	Gulfport, Miss			2,500	2	1	Coast of Mississippi.
Chas. Humphreys.	Hydraulic dredge	234	129 9	31 6	8 9	1908	Mobile, Ala			14,000	5	20	Black Warrior River, Ala.
Charleston	Seagoing hopper dredge.	800	122 6	30 0	12 0	1891	Brooklyn, N. Y			45,000	6	21	Mobile Bar, Horn Island Pass and Ships Island Pass.
CHICKASAW [2]	Tug	155	109 0	18 8	9 9	1908	Pensacola, Fla			25,000		6	Mobile Harbor, Ala.
Dauphin	Gas survey launch	58.7	80 4½	17 1½	4 6	1913	Gulfport, Miss			13,500	3	3	Do.
Demopolis	Snag boat	96	82 3	25 7	4 0	1891	Mobile, Ala			3,000	2	11	Tombigbee River, Ala.
Dennison	do	250	136 0	32 0	4 6	1915	Dubuque, Iowa			55,000			Red River, La.
Escatawpa	do	62	60 0	19 5	4 0	1910	Hattiesburg, Miss			500			Leaf River, Miss.
GULFPORT	Hydraulic dredge	886	150 0	40 0	11 6	1914	Baltimore, Md			215,000	11	31	Gulfport, Miss.
Horace Harding	Steam tug	215	90 6	23 1	10 6	1910	Pascagoula, Miss	1910	Mobile, Ala	20,000	2	6	Mobile Harbor, Ala.
Leaf	Gasoline launch	4.5	32 0	7 6	4 0	1907	Morris Heights, N. Y.	1907	Morris Heights, N. Y.	1,500	1	1	Do.
Moss Point	do	25	40 6	12 1	6 1	1919	Pascagoula, Miss			5,000		1	Pascagoula Harbor, Miss.
Mulberry	do	2.6	35 0	6 6	3 10	1911	Morris Heights, N. Y.	1912		2,000	1		Black Warrior River, Ala.
Nugent [3]	Stern-wheel towboat.	191	141 3	24 6	4 3	1904	Jeffersonville, Ind	1905	Louisville, Ky	9,500	3	10	Do.
No. 6	Hydraulic dredge	91	122 6	24 0	5 0	1903	Tuscaloosa, Ala			1,500			Do.
No. 6543	Gasoline launch	7	35 0	7 11	5 6			1921	Baltimore, Md	5,000			Mobile, Ala.
PASCAGOULA	do	771	150 0	40 0	10 6	1909	Baltimore, Md			180,000	10	30	Pascagoula River, Miss.
Pearl	Snag boat	113	96 6	25 3	5 2	1903	Mobile, Ala			7,500	3	11	Pearl River, Miss.
R. C. McCalla	do	133	118 6	28 3	5 0	1909	Jeffersonville, Ind			13,500	4	20	Black Warrior River, Ala.
ROBERT MCGREGOR	Hydraulic dredge	700	208 0	45 4	7 0	1913	Dubuque, Iowa			200,000			Mobile district.
Rettig	Gasoline launch	25	40 9	12 3	4 6	1914	Pascagoula, Miss	1914	Pascagoula, Miss	4,000	2	1	Gulfport, Miss.
Sylph [4]	Gasoline towboat	49	84 6	16 5	2 9	1900	Demopolis, Ala	1906	Demopolis, Ala	4,500	1	2	Black Warrior River, Ala.
Tallawampa	Derrick boat	165	70 0	35 0	5 0	1918	Tuscaloosa, Ala			8,600			Tombigbee River, Ala.
Tallahatta	Derrick boat	81.2	50 0	40 0	5 0	1912	Tuscaloosa, Ala			3,125			Mobile, Ala.
Tombigbee	Stern-wheel snag boat.	180	120 6	28 0	5 4	1909	Jeffersonville, Ind			8,000	3	14	Tombigbee River, Ala.
Tuscaloosa [5]	Tug	212	92 0	23 0	8 0	1908	Pascagoula, Miss	1908	Mobile, Ala	18,000	2	6	New Orleans, La.
Ulkanush	Stern-wheel towboat.	40	78 6	16 6	3 5½	1915	do			6,500			Gulfport, Miss.
Vienna	Hand-power snag boat.	152	117 6	26 0	3 6	1911	do			8,200	3	12	Tombigbee River, Ala.
WAHALAK	Hydraulic dredge	886	150 0	40 0	11 6	1910	Baltimore, Md			200,000	11	29	Mobile Harbor, Ala.

[1] Formerly No. 106533, Annie M.
[2] Formerly Rossell.
[3] Formerly No. 201456.
[4] Formerly No. 116921.
[5] Formerly No. 205780.
† Rebuilt, 1903, at Lock 4, Ala.
‡ Rebuilt, 1910, at Columbus, Ga.

VESSELS OWNED BY THE UNITED STATES AND EMPLOYED IN THE ENGINEER CORPS, UNITED STATES ARMY—Continued.

District in which employed, and name of vessel.	Class.	Displacement.	Dimensions. Length.	Dimensions. Breadth.	Dimensions. Depth.	Built. When.	Built. Where.	Purchased. When.	Purchased. Where.	Estimated value.	Complement. Officers.	Complement. Crew.	Where employed.
Galveston.		*Tons.*	*Ft. in.*	*Ft. in.*	*Ft. in.*								
Bastrop	Gasoline launch	16	46 6	11 6	5 0	1908	Cedar Bayou			$4,500	1	1	Guadalupe River, Tex.
Beaumont	do	32	58 2	13 7	6 9	1913	Houston, Tex	1913	Houston, Tex	6,500	1	2	Sabine-Neches Canal.
Cavallo	do	12	39 10	8 10	5 9	1916	Galveston, Tex			7,000	1	1	Inland waterway on coast of Texas.
Col. A. M. Miller	Hydraulic dredge	942.6	138 6	37 0	13 0	1906	do			188,700	5	55	Galveston Channel, Tex.
COMSTOCK	Hopper dredge	660	163 0	35 0	17 0	1915	Baltimore, Md			300,000	7	23	Galveston, Tex.
Copano	Gasoline launch	2	28 6	7 0	4 4	1916	Galveston, Tex			1,500	1		Port Aransas and mouth of Brazos River, Tex.
E. M. Hartrick	do	42	60 1	15 3	7 6	1915	Morehead City, N. C.			24,900	2	2	Galveston, Tex.
Edwin R. Kimble	Hydraulic dredge	725	116 0	36 0	8 9	1912	Westlake, La	1920	Galveston, Tex	129,000			Sabine Pass, Tex.
G	Gasoline launch	1.5	25 7	8 2	3 1	1908	Camden, N. J	1908	Camden, N. J	1,100	1	1	Galveston Harbor, Tex.
Galveston	Hopper dredge	3,075	304 0	51 0	27 0	1908	Sparrows Point, Md			500,000	6	26	Do.
Helen	Gasoline launch	7	56 0	12 4	5 9	1901	Galveston, Tex			11,500	1	1	Galveston Bay, Tex.
Hidalgo	do	2	28 3	8 3	2 1	1916	do			1,000			Brazos River, Tex.
Hill	do	7	31 5	8 5	3 6	1905	Alta Loma, Tex			1,000	1	1	Guadalupe River.
IONIAN	Tug, steam	212	111 6	22 11	14 8	1904	Camden, N. J	1921	New Orleans, La	100,000			Galveston Harbor, Tex.
Jefferson	Gasoline launch	2	30 7	7 0	4 0	1913	Port Arthur, Tex			2,000			Dallas, Tex.
Lavaca	do	4	26 0	7 4	3 3	1916	Galveston, Tex			2,000	1		Houston Ship Canal, Tex.
Liberty	do	2	26 0	7 0	2 10	1913	Liberty, Tex			100		1	Trinity River, Tex.
Major R. C. Smood	Tug (crude oil)	73	75 6	17 2	7 2	1919	Galveston, Tex			45,000			Galveston, Tex.
Mesquite	Gasoline launch	4	30 6	8 10	3 10	1916	Wareham, Mass	1916	Wareham, Mass	2,500	1	1	Rivers and harbors.
Palacios	do	3	26 6	7 0	5 6	1916	Galveston, Tex			2,100	1		Houston Ship Canal, Tex.
Sam Houston	Hydraulic dredge	981	148 0	38 0	12 0	1915	do	1915	Galveston, Tex	250,000	7	44	Houston Channel, Tex.
San Bernard	do	440	83 0	32 0	7 8	1906	do	1913	do	75,000	8	32	Inland waterway, Tex.
San Jacinto	do	981	148 0	38 0	12 0	1915	do	1915	do	250,000	7	44	Galveston, Tex.
Texas	Gasoline launch	4.9	31 5	8 0	4 5	1917	Milwaukee, Wis	1917	Port Arthur, Tex	3,500			Port Arthur, Tex.
Victoria	do	11	34 0	9 0	5 2	1916	Galveston, Tex			2,800			Galveston, Tex.
Waco	Quarter boat	90	60 0	30 0	4 9	1921	do			5,000	4	12	Brazos River, Tex.
Zeeland	Gasoline launch	47	79 7	13 0	6 7	1905	Boston, Mass	1920	Galveston, Tex	22,500			Do.
New Orleans.													
Balize	do	11	41 6	12 3	4 9	1917	Plaquemine, La			4,500			South Pass, Mississippi River.
Beatrice	do	2.8	30 0	6 6	3 2	1906	St. Louis, Mo			225			Do.
BENYAURD	Hopper dredge	2,978	271 6	47 6	23 0	†1900	Richmond, Va	1905	New Orleans, La	275,000	10	53	Passes of the Mississippi River.
Calcasieu	Levee builder	5.6	37 9	10 7	4 0	1915	Plaquemine Rock, La.	1915	Plaquemine Rock, La.	2,500		1	New Orleans, La.
C. DONOVAN [1]	Steam tug	180	95 0	19 2	10 0	1895	Newport News, Va	1906	Punta Gorda, Fla.	49,000	2	4	Southwest Pass, Mississippi River.
CHALMETTE	Stern-wheel towboat.	132	105 0	21 0	5 0	1915	Jeffersonville, Ind			22,000	2	5	Mississippi River, Fourth district.
DELAMAR	Steam tug	302	100 2	24 0	12 9	1920	New Orleans, La	1920	New Orleans, La	95,600			New Orleans, La.
Delatour	Hydraulic dredge and snag boat.	436	150 0	28 6	7 0	1909	Baltimore, Md	1909	do	95,000	5	10	Do.
General Reese	Steam launch	29	48 0	13 3	5 0	1876	New Orleans, La	1876	New Orleans, La	9,500	1	3	Passes of the Mississippi River.
GEN'L JOHN NEWTON.	Stern-wheel steamer.	221	175 0	24 0	7 6	1899	Dubuque, Iowa			$29,000	3	9	Mississippi River, Fourth district.
Grossetete	Hopper dredge	258	86 9	34 0	5 0	1921	Nashville, Tenn			55,000	3	9	Bayou Teche, La.
GULFPORT	Hopper dredge	886	150 0	40 0	11 6	1913	Baltimore, Md	1914	Baltimore, Md	300,000			Gulfport Harbor, Miss.
Hyacinth	Steam launch	75	102 6	17 6	2 6	1904	Patterson, La	1905	Patterson, La	7,000	2	6	New Orleans district.
LA FOURCHE	Steamer	300	136 0	29 6	5 6	1912	New Orleans, La			39,000	3	9	Do.
LAKE CHARLES	Hydraulic dredge	715	124 3	36 6	9 6	1907	Sparrows Point, Md.	1919		200,000			Southwest Pass, Mississippi River.
Lieut. Lewis	Towboat	191	136 0	25 6	5 0	1912	Dubuque, Iowa			23,081	2	7	Missouri River.
Louise	Gasoline launch	9	36 0	9 6	3 9	1917	New Orleans, La	1920	New Orleans, La	3,000			New Orleans, La.
Manchac [2]	Tug	113	78 0	17 0	7 6	1886	Paducah, Ky	1887	Paducah, Ky	9,000	2	5	Mississippi River, Fourth district.
MARENGO [3]	do	137	80 0	18 2	8 8	1893	Baltimore, Md	1902	Baltimore, Md	15 000	2	5	Do.
Maurepas	Gasoline launch	5	36 6	9 10	4 0	1915	Plaquemine, La	1915	Plaquemine, La	2,500		1	New Orleans, La.
Mermentau	do	10	44 3	11 3	3 1	1918	Plaquemine Lock, La.			6,000			Do.
MORGANZA [4]	Tug	180	94 0	20 4	10 3	1892	Philadelphia, Pa	1902	New York, N. Y	28,000	2	5	Do.

[1] Formerly No. 107148, Albert F. Dewey.

[2] Formerly (a) John Orin No. 2 (76556). (b) U. S. Engineer General Comstock.

[3] Formerly (a) Maude H. (92553). (b) U. S. Engineer General Abbot.

[4] Formerly (a) Alfred W. Booth (107383). (b) U. S Engineer General Gillespie.

†Rebuilt, 1904, Norfolk, Va.

VESSELS OWNED BY THE UNITED STATES AND EMPLOYED IN THE ENGINEER CORPS, UNITED STATES ARMY—Continued.

District in which employed, and name of vessel.	Class.	Displacement.	Dimensions.			Built.		Purchased.		Estimated value.	Complement.		Where employed.
			Length.	Breadth.	Depth.	When.	Where.	When.	Where.		Officers.	Crew.	
New Orleans—Continued.		*Tons.*	*Ft. in.*	*Ft. in.*	*Ft. in.*								
NEW ORLEANS.	Dredge	5,050	315 0	50 0	26 0	1912	Quincy, Mass.			$520,000	14	59	Southwest Pass, Mississippi River.
Nozplque	Gasoline launch	15	46 2	13 3	4 6	1918	Plaquemine Lock, La.			7,500			New Orleans, La.
Picket	Survey boat	32	52 5	13 3	6 3	1905	New Orleans, La.	1905	New Orleans, La.	7,500	1	3	Southwest Pass, Mississippi River.
PLAQUEMINE	Stern-wheel towboat.	300	136 0	29 6	5 6	1910	Jeffersonville, Ind.			38,000	3	9	Mississippi River, La.
Salvador	Gasoline launch	13.8	41 0	9 6	4 0	1906	Muskegon, Mich.	1914	Morgan City, La.	4,500			Bayou Plaquemine, La.
TECHE	Steamer	90	100 0	20 4	5 0	1911	Jeffersonville, Ind.			16,000	3	9	New Orleans district.
TENSAS	Stern-wheel steamer.	73	90 6	20 4	4 0	1905	Chicago, Ill.			10,000	2	5	Mississippi River, Fourth district.
THE RAM	Hydraulic dredge.	419	125 0	30 0	7 6	1893	Jeffersonville, Ind.			75,000	6	29	Red and Atchafalaya Rivers, La.
TICKFAW	Tug	217	94 0	20 4	10 0	1900	Philadelphia, Pa.	1911	New York, N. Y.	29,000	2	5	New Orleans, Fourth district.
TONTY [1]	Steam yacht	120	96 0	16 0	5 6	†1886	New York, N. Y.	1897	do	15,000	2	5	Passes of the Mississippi River.
TUNICA [2]	Tug	205	90 0	20 4	9 8	1898	Baltimore, Md.	1899	Baltimore, Md.	22,000	2	5	Mississippi River, Fourth district.
Uacha [3]	do	43	62 0	14 0	7 0	1878	Philadelphia, Pa.	1901	Port Eads, La.	10,000	2	3	South Pass, Mississippi River.
Vermilion	Gasoline launch	15	45 6	12 6	5 9	1917	Plaquemine, La.			6,500			New Orleans, La.
Yucatan	Tug	53	76 0	18 0	8 6	1904	Wilmington, Del.	1919	Richmond, Va.	45,000			Do.
Vicksburg.													
ARTHUR HIDER.	Towboat	350	163 0	30 0	6 0	1898	Jeffersonville, Ind.	1898	Jeffersonville, Ind.	70,000	8	18	Bayou Teche, La.
Boaz [4]	Tug	73.5	65 0	15 5	7 0	1871	Pittsburgh, Pa.	1911	New Orleans, La.	15,000	2	3	Do.
C.A.Culberson.	Snagboat	200	125 0	28 0	5 0	1908	Jeffersonville, Ind.			21,810			Red River, La.
C. W. HOWELL	do	304	166 0	36 0	5 0	1881	So. St. Louis, Mo.			15,000			Red River, Ark.
Carroll [5]	Gasoline launch	15	51 5	11 5	4 0	1912	Rosedale, Miss.	1916	Providence, La.	3,800	1	1	Mississippi River, Third district.
Chicot	do	4.2	35 5	6 0	3 3	1913	Grafton, Ill.	1913	Grafton, Ill.	2,200			Do.
Control [6]	Steamboat	256	157 6	29 0	5 6	1921	Pittsburgh, Pa.	1906	Paducah, Ky.	65,000	4	10	Do.
H. ST. L. COPPÉE.	Towboat	350	166 0	30 0	6 0	1904	Jeffersonville, Ind.			60,000	8	18	Do.
ISSAQUENA	Stern-wheel towboat.	362	171 0	30 0	6 0	1913	do			90,000	8	18	Mississippi River.
JOS. E. RANSDELL.	Stern-wheel snag and dredge.	286	155 6	32 0	5 0	1908	do			35,000	3	21	Ouachita River, La.
OUACHITA [7]	Gasoline launch	17	65 6	12 6	4 9	1897	Charleston, W. Va.	1903	Charleston, W. Va.	2,600	2	2	Do.
Parker [8]	Tug	98	70 5	16 0	7 2	1918	Vicksburg, Miss.	1890	St. Louis, Mo.	13,000	2	2	Mississippi River, Third district.
Portia	Gas towboat	14	59 8	13 0	2 0	1913	Nashville, Tenn.	1918	Greenville, Miss.	3,000			New Orleans, La.
SYDNEY C [9]	Steam tug	96	69 5	14 0	7 10	1907	New Orleans, La.	1916	do	$14,500	2	3	Mississippi River, Third district.
Toltec	Gasoline launch	4	33 0	7 5	2 0	1917	St. Paul, Minn.	1920	Little Rock, Ark.	1,100			Do.
WATERWAY	Hydraulic dredge.	417	163 0	34 0	7 0	1912	Dubuque, Iowa			110,000	5	25	Red River, Ark.
Whitewater [10]	Tug	145	83 0	19 0	9 0	1875	Camden, N. J.	1911	New Orleans, La.	22,500	2	3	Mississippi River.
Memphis.													
A. B. JOHNSON.	Snag boat	60	84 0	22 0	3 0	1913	Madison, Ark.	1913	Madison, Ark.	1,821	1	11	St. Francis River.
A. D. Allen	Towboat	150	137 10	25 6	4 0	1914	Batesville, Ark.			6,200	2	6	Upper White River, Ark.
ARKANSAS	Snag boat	240	155 6	30 0	4 6	1900	Jeffersonville, Ind.			8,028	3	20	Arkansas River, Ark.
AUGUSTUS J. NOLTY.	Towboat, stern wheel.	150	136 0	24 0	5 0	1913	Dubuque, Iowa			39,600	3	10	Mississippi River.
AUGUSTIN, LIEUT.	do	191	136 0	23 4	5 0	1911	do	1911	Dubuque, Iowa	40,750	2	7	Mississippi River, First and Second districts.
C. B. Reese	Snagboat	365	195 9	36 0	5 4	1879	Carondelet, Mo.			15,250	3	27	Arkansas and White Rivers, Ark.
CAPT. CHAS. D. HARRIS.	Towboat, stern wheel.	335	137 6	29 0	5 10	1921	Pittsburgh, Pa.			104,000			Mississippi River, First and Second districts.
Chisca	do	450	185 6	34 11	4 8	1897	Jeffersonville, Ind.			28,000	4	13	Do.

[1] Formerly (a Puzzle (150372); b Chère Amie.
[2] Formerly (a Isabella T. Dempsey (100651); b U. S. Eng. Gen'l A. A. Humphreys.
[3] Formerly No. 115599, Startle.
[4] Formerly st. s. Boaz (2813).
[5] Formerly gas My Choice (209604).
[6] Formerly No. 262126, Scimitar II.
[7] Formerly No. 92850, Madge.
[8] Formerly No. 150348.
[9] Formerly st. s. 235887, Sydney C.
[10] Formerly st. s. Whitewater (80544).
† Rebuilt, New Orleans, 1905.

VESSELS OWNED BY THE UNITED STATES AND EMPLOYED IN THE ENGINEER CORPS, UNITED STATES ARMY—Continued.

District in which employed, and name of vessel.	Class.	Displacement.	Dimensions.			Built.		Purchased.		Estimated value.	Complement.		Where employed.
			Length.	Breadth.	Depth.	When.	Where.	When.	Where.		Officers.	Crew.	
Memphis—Con.		*Tons.*	*Ft. in.*	*Ft. in.*	*Ft. in.*								
GURNEY, LIEUT.	Towboat, stern wheel.	191	136 0	25 6	5 0	1911	Dubuque, Iowa	1911	Dubuque, Iowa	$41,500	2	7	Mississippi River, First and Second districts.
ITASCA	do	80	94 0	15 5	5 0	1882	Carondelet, Mo.			6,200	2	2	Do.
No. 681	Dipper dredge	220	101 7	30 6	5 4	1912	Hannibal, Mo.			6,286	1	7	Upper White River, Ark.
No. 1205 †	Hydraulic grader	192	120 11	30 2	7 0	1914	Memphis, Tenn.			28,413		11	Mississippi River, First and Second districts.
No. 1101	do	196	120 11	30 2	7 0	1915	do			28,111	1	24	Do.
No. 1820	do	196	120 11	30 2	7 0	1920	do			61,000		11	Do.
Opelika	Gasoline launch	37	60 6	11 2	5 3	1912	Alton, Ill.	1913	St. Louis, Mo.	20,060	2	1	Do.
Quapaw [1]	Snagboat	249	147 6	30 0	4 4	1915	Batesville, Ark.			7,900	3	19	White, Black, and Current Rivers, Ark.
Riverside	do	57	84 0	22 0	3 0	1913	Poplar Bluff, Mo.	1913	Poplar Bluff, Mo.	1,923	1	11	Black River.
SACHEM	Towboat	560	199 4	36 0	5 6	1899	Dubuque, Iowa			43,000			Mississippi, River, First and Second districts.
WM. REES	do	150	136 0	24 0	5 0	1913	do			40,000	3	10	Mississippi River.
WYNOKA	do	560	199 4	37 8	5 6	1899	do		St. Louis, Mo.	40,000	2	12	Mississippi River, First and Second districts.
Nashville.													
Colbert	Towboat	185	139 6	28 3	4 3	1915	Jeffersonville, Ind.			10,000			Tennessee River.
Henry	do	54	101 3	18 6	2 1	1903	do			3,000	1	4	Cumberland River.
Hiwassee	do	135	115 5	22 11	3 10	1908	do			13,022	1	5	Tennessee River.
John	do	60	100 6	8 9	3 3	1903	do			13,000	1	4	Cumberland River.
Kentucky	Dipper dredge	326	109 0	34 0	6 10	1900	Paducah, Ky.			13,000			Do.
Lookout	Towboat	217	137 8	25 7	4 4	1911	Jeffersonville, Ind.			12,600			Tennessee River.
McPherson	do	137	115 0	23 6	3 6	1888	Nashville, Tenn.			7,000			Do.
No. 1	Snag boat	67	89 6	25 0	3 4	1910	Lock 7, Cumberland River.			933	1	15	Cumberland River.
No. 1	Gas tender	56	86 3	13 2	1 6	1910	do			1,077		2	Do.
No. 6	Gasoline launch	2	22 0	4 8	2 4	1920	do	1920		1,300			Do.
Sevier	Dipper dredge	220	80 0	30 0	7 0	1903	Jeffersonville, Ind.			20,000		5	Do.
Tishomingo	Bucket dredge	375	108 0	44 0	5 5	1912	Muscle Shoals, Ala.			14,500			Do.
WAHOTO	Towboat	250	141 0	27 0	5 1	1915	Dubuque, Iowa			43,000	1	5	Do.
Watauga	Dipper dredge	400	108 0	34 0	7 10	1912	Muscle Shoals Canal.			20,000			Tennessee River.
White Oak [2]	Quarter boat	96	115 0	23 6	3 6	1905	Jeffersonville, Ind.	1908	Decatur, Ala.	5,909		7	Do.
Mississippi River dredging district.													
E. M. HARROD	Hydraulic dredge.	1,270	210 0	44 0	8 6	1907	Grafton, Ill.			376,000	3	44	Mississippi River.
BETA	do	600	208 2	40 0	7 2	‡1896	Pittsburgh, Pa.			201,349	3	53	Do.
CHOCTAW	Stern-wheel towboat.	560	199 4	36 0	5 6	1899	Dubuque, Iowa			45,672	2	12	Do.
DELTA	Hydraulic dredge.	810	185 6	38 0	8 4	1897	Clifton Terrace, Ill.			82,061	3	37	Do.
EPSILON	do	650	162 0	40 0	7 6	1898	Grafton, Ill.			91,000	3	37	Do.
GAMMA	do	750	165 6	38 0	7 10	§1897	Jeffersonville, Ind.			135,981	3	33	Do.
INSPECTOR, M. R. C.	Tunnel towboat	258	141 0	26 0	6 0	1915	Charleston, W. Va.			133,642	3	11	Do.
IOTA	Hydraulic dredge.	800	192 0	41 0	7 0	1900	Grafton, Ill.			175,000	3	44	Do.
JUPITER	do	120	118 0	20 0	4 6	1912	Jeffersonville, Ind.			31,152			Do.
KAPPA	do	811	192 0	41 0	7 0	1901	Grafton, Ill.			190,000	3	40	Do.
MARS	do	83	91 6	17 0	3 9	1899	Jeffersonville, Ind.			9,062	1	6	Do.
MERCURY	do	83	91 6	17 0	3 9	1899	do			7,712	1	6	Do.
NOKOMIS	do	560	199 4	36 0	5 6	1899	Dubuque, Iowa			45,672	2	12	Do.
Northern No. 2	Dipper dredge	205	90 0	32 0	7 3	1913	Point Pleasant, W. Va.	1919	Memphis, Tenn.	18,000	1	7	Do.
SATURN	Stern-wheel towboat.	120	118 0	20 0	4 6	1912	Jeffersonville, Ind.			35,656			Do.
FLAMINGO	Towboat, paddle	540	200 11	32 0	6 0	1882	Carondelet, Mo.			18,000			Do.
VENUS	do	83	91 6	17 0	3 9	1899	Jeffersonville, Ind.			8,266	1	6	Do.
VULCAN	do	83	95 0	17 0	3 9	1897	Dubuque, Iowa			7,556	1	6	Do.
ZETA	Hydraulic dredge.	650	162 0	40 0	7 6	1899	Grafton, Ill.			92,078	3	40	Do.

[1] Formerly Van Frank.
[2] Formerly U. S. Engineer Beauregard.
[3] Formerly No. 202605.
† Composite.
‡ Rebuilt 1921–22.
§ Rebuilt 1915.

VESSELS OWNED BY THE UNITED STATES AND EMPLOYED IN THE ENGINEER CORPS, UNITED STATES ARMY—Continued.

District in which employed, and name of vessel.	Class.	Displacement.	Dimensions. Length.	Dimensions. Breadth.	Dimensions. Depth.	Built. When.	Built. Where.	Purchased. When.	Purchased. Where.	Estimated value.	Complement. Officers.	Complement. Crew.	Where employed.
Florence.		*Tons.*	*Ft. in.*	*Ft. in.*	*Ft. in.*								
Alabama	Dredge, bucket	244	80 0	37 8	6 4	1891	Chattanooga, Tenn.			$11,000			Tennessee River.
Donelson	Launch		40 0	8 6	4 6	1920	Muscle Shoals Canal.			3,000			Do.
Caheba	Dredge, hydraulic	489	115 3	36 0	9 10	1921	Florence, Ala.			132,100			Do.
Gen. John Coffee	Towboat	411	159 3	29 4	4 7	1918	Paducah, Ky.	1919	Muscle Shoals, Ala.	60,000			Do.
Oneonta	Launch		30 0	5 6	2 9	1921	St. Paul, Minn.	1921	St. Paul, Minn.	2,200			Do.
Chattanooga.													
Alcoa	Gasoline launch	2	22 2	4 8	2 4	†1921		1919	Knoxville, Tenn.	525		1	Do.
Chilhowee	Towboat	104	113 0	20 0	3 6	1908	Jeffersonville, Ind.			8,161	1	5	Do.
Clinch	Gasoline towboat	9.5	35 0	8 0	3 0	1912	Collingwood, Ont.	1919	Colbert Shoals, Ala.	1,915		1	Colbert Shoals, Ala.
Kwasind	Dipper dredge	187	80 0	28 0	6 6	†1899	Knoxville, Tenn.			16,000		8	Do.
Lookout	Towboat	180	137 8	25 7	4 4	1896	Jeffersonville, Ind.			18,600	1	7	Do.
McPherson	do	137	115 0	23 6	3 6	1912	Nashville, Tenn.			5,500			Tennessee River, Ala.
Nolichucky	Dipper dredge	211	97 11	30 0	6 9	1913	Muscle Shoals			15,000			Muscle Shoals Canal Lock 6.
No. 3	Gasoline launch	1.5	22 0	5 0	2 9	1921	Knoxville, Tenn.			600			Tennessee River, Ala.
No. 7	do	1.5	22 0	5 0	2 9	1908	Muscle Shoals			975		1	Do.
No. 9	do	2.5	25 0	6 0	3 0	1921		1921	Saginaw, Mich.	2,100			Do.
Ocoee	Towboat	120	115 0	22 5	3 0	1914	Muscle Shoals	1914	Muscle Shoals	17,478			Chattanooga, Tenn.
Tennessee	Dipper dredge	390	109 2	34 0	6 10	1910	do			15,000		10	Tennessee River.
Tellico	do	170	85 3	30 0	7 0	1912	Knoxville, Tenn.			1,200	1	10	Do.
Toco	Gasoline launch	4	28 6	6 4	2 10	1917	Sale Creek Shoals			1,210			Do.
Louisville.													
Breckenridge	Gasoline launch	1.5	26 0	5 0	2 0	1920	Louisville, Ky.	1920	Louisville, Ky.	1,000			Ohio River.
Casey	Bucket dredge	163	86 0	28 0	6 5	1907	do			11,000	1	4	Louisville, Ky.
Cherokee	Towboat	278	142 5	27 6	5 8	1913	Jeffersonville, Ind.			40,000	2	7	
Echo River	Gasoline launch	6	40 5	9 0	4 8	1911	Louisville, Ky.	1911	Louisville, Ky.	2,000		1	Green River.
Henderson	do	1.5	25 11	5 0	1 11	1920	do	1920	do	1,000			Do.
Laura	do	6	40 9	6 7	4 2	1902	Cincinnati, Ohio	1913	Cincinnati, Ohio	800		2	Ohio River.
Louisville	Dipper dredge	127	67 0	28 6	6 0	1886	do	1886	do	8,000		6	Louisville, Ky.
MAMMOTH CAVE	Snag and tow boat	284	141 0	32 8	5 0	1908	Jeffersonville, Ind.			25,000	3	15	Greenand Barren Rivers, Ky.
MacArthur	Towboat	132	130 0	29 0	3 5	1901	do			32,000			Ohio River.
NOLIN RIVER	Dipper dredge	210	88 8	30 8	6 6	1915	Pittsburgh, Pa.	1915	Pittsburgh, Pa.	25,000	1	7	Do.
PORTLAND	Hydraulic dredge	131	100 0	22 0	5 0	1914	Jeffersonville, Ind.	1914	Jeffersonville, Ind.	13,000		7	Do.
Shawnee[1]	Towboat	83	117 0	25 4	3 6	§1897	do			10,000	2	5	Louisville, Ky.
SHIPPINGPORT	Hydraulic dredge	131	100 0	22 0	5 0	1914	do	1914	Jeffersonville, Ind.	16,000		7	Ohio River.
TARASCON	Launch	1	26 5	6 1	2 6	1915	Salem, Ohio			700		1	Louisville, Ky.
St. Louis.													
Cahokia	Launch	10	46 0	10 0	5 7	1920	Racine, Wis.			9,275			Mississippi River.
FORT CHARTRES.[2]	Hydraulic dredge	815	197 0	45 0	7 6	1908	Dubuque, Iowa			94,000	14	42	Do.
FORT GAGE[3]	do	815	197 0	45 0	7 6	1908	do			95,000	14	42	Do.
H. G. WRIGHT	Snag boat	1,200	190 6	62 0	8 0	1880	St. Louis, Mo.			45,000	6	36	Do.
JOHN EWENS	Towboat	162	136 6	21 0	4 10	1913	Jeffersonville, Ind.			15,000	3	12	Do.
J. N. MACOMB	Snag boat	1,160	177 6	62 0	8 0	1874	Cincinnati, Ohio			40,000	6	36	Mississippi, Atchafalaya, and Old Rivers.
KASKASKIA[4]	Steam tender	150	118 2	25 0	4 3	1900	Jeffersonville, Ind.			5,000	1	4	Mississippi River.
MERAMEC[5]	do	150	118 3	25 0	4 3	1900	do			9,200	1	4	Do.
MISSISSIPPI	Stern-wheel steamer.	560	199 4	36 0	5 6	1899	Dubuque, Iowa			200,000	4	36	Do.
Phoenix	Dipper dredge	240	80 0	30 0	8 0	1909	Milan, Ill.			1,000	1	5	Do.
SALVISI[6]	Steam tender	150	118 3	25 0	4 3	1900	Jeffersonville, Ind.			5,600	1	6	Do.
SELMA	Hydraulic dredge	600	160 0	40 0	6 0	1898	do			41,000	14	39	Do.
THEBES[8]	do	600	160 0	40 0	6 0	1898	do			41,000	14	39	Do.
WM. R. KING	Towboat	716	218 10	41 0	5 3	1899	do			40,000	6	26	Do.

[1] Formerly U. S. Engineer Col. G. L. Gillespie.
[2] Formerly U. S. Engineer No. 6.
[3] Formerly U. S. Engineer No. 5.
[4] Formerly U. S. Engineer No. 9.
[5] Formerly U. S. Engineer No. 10.
[6] Formerly U. S. Engineer No. 8.
[7] Formerly U. S. Engineer No. 3.
[8] Formerly U. S. Engineer No. 4.

† Rebuilt.
‡ Rebuilt, 1908.
§ Rebuilt, 1909, Louisville, Ky.

VESSELS OWNED BY THE UNITED STATES AND EMPLOYED IN THE ENGINEER CORPS, UNITED STATES ARMY—Continued.

District in which employed, and name of vessel.	Class.	Displacement.	Dimensions. Length.	Breadth.	Depth.	Built. When.	Where.	Purchased. When.	Where.	Estimated value.	Complement. Officers.	Crew.	Where employed.
Kansas City.		*Tons.*	*Ft. in.*	*Ft. in.*	*Ft. in.*								
Ashby No. 2	Towboat	70	94 0	17 6	3 6	1912	Glasgow, Mo.	1918	Lexington, Mo.	$4,000			Missouri River.
Bonneville	Stern-wheel towboat.	93	127 8	22 9	4 0	1915	Sioux City, Iowa.	1915	Sioux City, Iowa.	8,500	2	7	Do.
Charette	Gasoline launch		30 0	5 6	3 0	1917	St. Paul, Minn.	1917	St. Paul, Minn.	1,000			Do.
Daniel Boone	Towboat	86	117 6	22 0	4 0	1913	Gasconade, Mo.			10,000	2	7	Upper Missouri River.
Edwin M. Baldwin.	do	191	137 9	25 3	5 0	1917	do			28,100			Missouri River.
Enquirer	Motor launch		30 4	7 0	3 0	1897	Long Island City, N. Y.	1897	Long Island City, N. Y.	50			Osage River, Mo.
Gasconade	Stern-wheel gasoline towboat.	13	59 2	12 6	2 6	1911	Gasconade, Mo.	1911	Gasconade, Mo.	1,000		3	Gasconade River.
Geo. G. Keith	Stern-wheel towboat.	94	127 8	22 9	4 0	1914	do	1914	do	13,000			Missouri River.
JAMES B. MCPHERSON.	Stern-wheel snag boat.	340	194 0	36 0	5 7	1891	Dubuque, Iowa			17,000	5	18	Upper Missouri River.
Katherine	Stern-wheel gasoline towboat.	55	86 4	22 0	3 0	1912	Gasconade, Mo.	1912	Gasconade, Mo.	4,500	2	14	Missouri River.
MANDAN	Snag boat	150	156 0	24 0	4 7	1891	St. Louis, Mo.	1891	St. Louis, Mo.	14,000			Lower Missouri River.
MISSOURI [1]	Stern-wheel snag boat.	510	187 0	52 0	7 0	1888	Pittsburgh, Pa.			60,000	6	36	Do.
Niangua	Gasoline launch		30 0	6 0	3 6	1917	St. Paul, Minn.			1,800			Missouri River.
Osage [2]	Towboat	39	68 8	15 1	3 2	1897	Great Falls, Mont.			2,500	2	2	Osage River.
Tamerlane	Gasoline launch		30 0	6 0	3 6	1917	St. Paul, Minn.			1,490			Missouri River.
St. Paul.													
Ada	Towboat	30	76 0	11 0	3 0	1889	Keokuk, Iowa			2,279			Mississippi River, Wisconsin River to Minneapolis.
Alert	do	135	130 0	19 6	3 10	1874	Stillwater, Minn.	1881	Stillwater, Minn.	3,750			Do.
Animiki	Gasoline launch	11	55 0	11 10	3 9	1914	Cohasset, Minn.			7,120			Mississippi and Leech Rivers.
DAVENPORT	Dipper dredge	348	110 0	40 0	6 0	1914	Rock Island, Ill			58,000			Do.
Ellen	Towboat	200	144 0	26 0	4 5	1907	La Crosse, Wis	1911	La Crosse, Wis	31,622			Do.
ELSIE	do	30	75 0	13 0	3 0	1889	Jeffersonville, Ind	1911	Jeffersonville, Ind.	1,914			Do.
Fury	do	120	128 6	22 0	3 1	1881	Dubuque, Iowa	1881	Dubuque, Iowa	3,400			Do.
Genoa	Gasoline launch		29 0	6 0	2 6	1910	Fountain City, Wis.			960			Do.
Manito	Bucket dredge	307	106 0	44 0	7 0	1914	Cohasset, Minn.			40,000			Do.
Nodin	Motor boat	1	30 3	5 3	2 8	1915	St. Paul, Minn.			1,400			Do.
Pelee	Hydraulic dredge	250	119 0	30 0	5 0	1909	Stillwater, Minn.			28,000			Mississippi River, Wisconsin River to Minneapolis.
Trimbelle	Gasoline launch		35 0	6 0	2 6	1913	St. Paul, Minn.	1913	St. Paul, Minn.	1,228			Do.
Vesuvius	Hydraulic dredge	244	120 0	30 0	5 0	1909	Fountain City, Wis.			27,000			Do.
Zumbro	Gasoline launch		35 0	6 0	2 6	1913	St. Paul, Minn.	1913	St. Paul, Minn.	1,113			Do.
Rock Island.													
Apo	Hydraulic dredge	299	132 0	28 5	5 0	1912	Keokuk, Iowa			32,000	5	13	Mississippi River between mouth of Missouri River and Minneapolis, Minn.
Chippewa	Gasoline launch	2.8	35 0	6 0	3 6	1913	St. Paul, Minn.	1913	St. Paul, Minn.	1,472		1	Do.
Coal Bluff [3]	Towboat	175	148 0	25 6	4 3	1878	Ohio River	1881	Ohio River	12,923	2	9	Do.
Elinor	do	195	146 0	24 6	4 2	1905	Jeffersonville, Ind.	1905	Jeffersonville, Ind.	11,781	2	12	Upper Mississippi River.
Emily	do	30	78 0	15 1	3 0	1889	Keokuk, Iowa			2,165	2	3	Do.
Etna	Hydraulic dredge	265	130 0	28 0	5 1	1909	do			28,800	5	13	Do.
Galena	Gasoline launch	2.8	35 0	6 0	3 6	1913	St. Paul, Minn.	1913	St. Paul, Minn.	1,468		1	Do.
Geyser	Hydraulic dredge	145	100 0	24 0	4 5	1912	Milan, Ill.			21,000	5	14	Do.
Grace	Towboat	38	92 6	17 0	3 3	1904	Keokuk, Iowa			4,333	2	3	Do.
Hecla	Hydraulic dredge	200	126 0	26 0	5 0	1901	Fountain City, Wis.			21,370	5	14	Do.
Hiawatha	Gasoline launch	2.8	35 0	5 9	3 6	1912	St. Paul, Minn.	1912	St. Paul, Minn.	1,447			Do.
J. C. Long	do	12	42 10	8 6	4 0	1900	La Crosse, Wis.	1903	Rock Island, Ill.	1,433		2	Illinois and Mississippi Canal.
KEOKUK	Dipper dredge	323	112 0	41 0	6 0	1914	Rock Island, Ill.			57,600		6	Mississippi River between mouth of Missouri River and Minneapolis, Minn.
LE CLAIRE	Towboat	290	144 1	31 0	4 7	1915	Grafton, Ill.			44,686			Do.

[1] Formerly U. S. Engineer C. A. Suter.

[2] Formerly U. S. Engineer Col. H. M. Roberts.

[3] Formerly No. 125587.

VESSELS OWNED BY THE UNITED STATES AND EMPLOYED IN THE ENGINEER CORPS, UNITED STATES ARMY—Continued.

District in which employed, and name of vessel.	Class.	Displacement.	Dimensions. Length.	Breadth.	Depth.	Built. When.	Where.	Purchased. When.	Where.	Estimated value.	Complement. Officers.	Crew.	Where employed.
Rock Island—Continued.		Tons.	Ft. in.	Ft. in.	Ft. in.								
Leona [1]	Gasoline towboat	10	42 0	10 0	3 0	1907	Blossomburg, Ill.	1910	Rock Island, Ill.	$1,145	.....	2	Milan section, Illinois and Mississippi Canal.
LOUISE	Towboat	30	78 0	12 0	3 0	1883	Keokuk, Iowa	.....	.....	2,615	2	3	Mississippi River between mouth of Missouri River and Minneapolis, Minn.
Lucia †	do	35	78 0	12 0	2 10	1885	do	.....	.....	3,368	1	4	Do.
Mac [2]	do	35	85 0	16 0	3 3	1891	Rock Island, Ill.	1893	Rock Island, Ill.	1,270	2	3	Do.
Marion	do	50	94 0	17 0	3 9	1895	Keokuk, Iowa	.....	.....	3,520	2	4	Illinois and Mississippi Canal.
Mayon	Hydraulic dredge	276	130 5	28 0	5 4	1912	do	.....	.....	32,000	5	13	Mississippi River.
MINNEAPOLIS	Towboat	290	144 7	31 0	4 7	1915	Grafton, Ill.	.....	.....	46,000	.....	.....	Do.
Minnehaha	Gasoline launch	2.8	35 0	6 0	3 6	1912	St. Paul, Minn.	1912	St. Paul, Minn.	1,036	.....	.....	Do.
Minnelska	do	2.8	35 0	6 0	3 6	1913	do	1913	do	1,124	.....	1	Do.
MUSCATINE	Towboat	290	144 4	31 0	4 7	1915	Grafton, Ill.	.....	.....	44,000	.....	.....	Do.
Myra [3]	Gasoline launch	10	40 0	7 6	2 8	1902	La Crosse, Wis.	1903	La Crosse, Wis.	652	.....	.....	Mississippi River between mouth of Missouri River and Minneapolis, Minn.
NAUVOO	Towboat	290	144 4	31 0	4 7	1915	Grafton, Ill.	.....	.....	44,000	.....	.....	Do.
Quincy	Gasoline launch	2.8	35 0	6 0	3 6	1912	St. Paul, Minn.	1912	St. Paul, Minn.	1,135	.....	.....	Do.
Ruth	Towboat	35	94 0	16 0	3 6	1895	Keokuk, Iowa	.....	.....	5,884	2	4	Do.
Sny	Gasoline launch	19	52 6	13 0	4 0	1913	Milan, Ill.	.....	.....	3,800	.....	.....	Do.
ST. PAUL	Dipper dredge	323	112 0	41 0	6 0	1914	Rock Island, Ill.	.....	.....	57,800	.....	6	Do.
Taal	Hydraulic dredge	295	130 0	28 0	5 0	1912	Keokuk, Iowa	.....	.....	32,000	5	13	Do.
Vamos	Gasoline launch	3.3	31 0	7 0	2 0	1903	Red Wing, Minn.	.....	.....	604	.....	.....	Mississippi River between mouth of Missouri River and Minneapolis, Minn.
Cincinnati.													
CARROLLTON	Dipper dredge	250	86 0	30 0	6 9	1901	Jeffersonville, Ind.	.....	.....	33,747	.....	9	Kentucky River, Ky.
Cayuga	Towboat	254	163 8	31 1	4 3	1916	Cincinnati, Ohio	.....	.....	51,000	.....	.....	Ohio River.
Chickamauga	Stern-wheel towboat.	112	115 0	22 5	3 0	1915	Muscle Shoals	.....	.....	14,000	.....	.....	Tennessee River
CHENOKA	Towboat	32	61 5	10 0	3 2	1920	Frankfort, Ky.	.....	.....	13,000	.....	.....	Kentucky River.
CINCINNATI	Dipper dredge	297	115 6	34 0	6 10	1914	Jeffersonville, Ind.	.....	.....	62,000	.....	.....	Ohio, River.
Comet [4]	Stern-wheel, gasoline.	21	75 6	15 0	2 5	1910	Hanging Rock, Ohio.	1912	Hanging Rock, Ohio.	2,800	.....	2	Colbert Shoals, Ala.
E. A. Woodruff.	Snag boat	863	226 0	48 0	7 6	1876	Pittsburgh, Pa	.....	.....	71,000	6	34	Ohio River.
Frankfort	Dipper dredge	115	72 0	28 0	5 5	‡1890	Cincinnati, Ohio	.....	.....	15,299	.....	9	Kentucky River, Ky.
Gregory	Towboat	240	131 0	22 0	4 2	1910	Jeffersonville, Ind.	.....	.....	15,300	2	6	Do.
GUYANDOT	do	229	157 11	31 1	4 3	1912	Cincinnati, Ohio	.....	.....	48,750	1	8	Ohio River.
INDIANA	Hydraulic and grapple dredge.	417.5	125 0	34 0	6 10	1908	Jeffersonville, Ind.	.....	.....	95,000	1	27	Do.
Iroquois	Stern-wheel towboat.	176.8	148 2	28 6	4 8	1912	Dubuque, Iowa	1912	.....	36,800	4	15	Do.
Kentucky	Snag boat and tow boat.	370	148 0	30 0	5 6	1909	Jeffersonville, Ind.	.....	.....	43,000	4	12	Kentucky River, Ky.
Malta †	Endless chain or ladder type dredge.	160	70 0	31 4	6 10	1888	Bucyrus, Ohio	.....	.....	11,500	.....	9	Muskingum River, Ohio.
Margaret [5]	Towboat	52	113 1	23 10	4 0	.....	.....	1919	Portsmouth, Ohio.	14,000	.....	.....	Ohio River.
MARIETTA	Dipper dredge	297	115 6	34 0	6 10	1915	Dubuque, Iowa	.....	.....	62,000	.....	.....	Do.
Merrill	Towboat	103	131 6	23 0	3 6	1903	Jeffersonville, Ind.	.....	.....	11,500	1	7	Muskingum River, Ohio.
MIAMI	do	229	157 11	31 1	4 3	1912	Cincinnati, Ohio	.....	.....	48,000	1	8	Ohio River.
Mildred [6]	do	92.5	131 0	23 9	4 6	.....	.....	1919	Portsmouth, Ohio.	10,000	.....	.....	Do.
MINGO	Derrick boat	116	94 0	32 0	5 0	1912	Dubuque, Iowa	.....	.....	27,800	.....	.....	Do.
Monroe	Gasoline launch	4	40 0	8 6	4 0	1913	Bay City, Mich.	1913	Bay City, Mich.	1,000	.....	1	Kentucky River.
No. 1	Elevator dredge	136.6	100 0	26 0	5 2	.....	.....	1919	Portsmouth, Ohio	8,000	.....	.....	Ohio River.
No. 2	Suction dredge	117	86 0	28 0	4 4	.....	.....	1919	do	8,000	.....	.....	Do.
Ohio §	Dipper dredge	270	112 0	31 6	6 8	1880	St. Louis, Mo.	.....	.....	40,000	1	13	Do.
Oswego	do	235	94 0	31 6	6 1	1883	do	.....	.....	40,000	1	10	Do.
OTTAWA	Towboat	254	163 8	31 1	4 3	1916	Cincinnati, Ohio	.....	.....	51,000	.....	.....	Do.

[1] Formerly No. 204610.
[2] Formerly No. 120837, Freddie.
[3] Formerly Titan
[4] Formerly No. 207699.
[5] Formerly No. 207372.
[6] Formerly No. 93057.

† Composite.
‡ Rebuilt, 1909, Cincinnati, Ohio.
§ Remodeled, 1905.

VESSELS OWNED BY THE UNITED STATES AND EMPLOYED IN THE ENGINEER CORPS, UNITED STATES ARMY.—Continued.

District in which employed, and name of vessel.	Class.	Displacement.	Dimensions.			Built.		Purchased.		Estimated value.	Complement.		Where employed.
			Length.	Breadth.	Depth.	When.	Where.	When.	Where.		Officers.	Crew.	
Cincinnati—Continued		*Tons.*	*Ft. in.*	*Ft. in.*	*Ft. in.*								
Pioneer	Gasoline launch	6	35 0	8 6	4 0	1908	Bay City, Mich.	1908	Bay City, Mich.	$450		1	Big Sandy River, W. Va. and Ky.
SCIOTO	Towboat	229	157 11	31 1	4 3	1912	Cincinnati, Ohio.			48,750	1	10	Ohio River.
VIRGINIA	Dipper dredge		80 0	30 0	6 0			1919	Portsmouth, Ohio.	24,000			Do.
Wheeling.													
Addison	Dipper dredge	209	75 0	30 0	7 2	1880	Kanawha River.			4,000		6	Kanawha River, W. Va.
Alto	Gasoline towboat	30	76 0	16 0	2 10	1917	Dam 21, Ohio River.			4,000			Ohio River.
Benwood	do	1	26 0	6 0	3 0	1917	Salem, Ohio	1917	Salem, Ohio	1,000			Do.
Captain Turtle	Snag boat	88	66 9	30 0	4 6	1910	Marietta, Ohio	1910	Marietta, Ohio	2,500		10	Kanawha River, W. Va.
COL. M. B. ADAMS.	Dipper dredge	400	100 0	34 0	7 3	1912	Huntington, W. Va.	1912	Huntington, W. Va.	45,000	1	7	Ohio River.
Crozet [1]	Stern-wheel towboat.	124	115 0	21 0	3 0	1908	Evansville, Ind.	1915	Evansville, Ind.	10,000			Do.
GEN. GRAIGHILL	do	241	133 9	28 0	4 3	1911	Jeffersonville, Ind.			20,000	2	5	Do.
GLENVILLE	Gasoline launch (paddle).	7	53 0	9 0	3 0	1912	Grafton, Ill.	1912	Grafton, Ill.	2,000			Little Kanawha River.
JAMES RUMSEY	Towboat	126	120 0	22 0	4 3	1903	Charleston, W. Va.	1903	Charleston, W. Va.	16,000	1	7	Kanawha River, W. Va.
Mason	Bucket dredge	227	100 0	27 0	5 6	1915	Ohio River.			13,000		1	Ohio River.
Nanina	do	6	42 5	7 5	3 11	1911	Louisville, Ky.	1911	Louisville, Ky.	1,100		2	Kanawha River.
Ravenswood	Quarter boat	238	80 0	34 0	6 6	1902	McKeesport, Pa.	1915	Ravenswood, W. Va.	200		1	
TISKELWAH	Gasoline launch	1	22 0	5 6	2 7	1917	Salem, Ohio.	1917	Salem, Ohio.	700			Do.
Pittsburgh.													
Evelyn	Towboat	30	68 0	12 0	3 0	1920	Pittsburgh, Pa.	1920	Pittsburgh, Pa.	3,300			Ohio, Monongahela, and Allegheny Rivers.
KITTANING	do	135	100 0	20 0	3 6	1915	New Albany, Ind.	1915	New Albany, Ind.	20,000			Pittsburgh, Pa.
Monallo	Derrick boat	470	110 0	45 0	7 6	1921	Pittsburgh, Pa.	1921	Pittsburgh, Pa.	150,000			Monongahela River.
Monongahela	do	211	120 0	28 0	3 6	1914	Lock 4, Pa.			10,000			Monongahela, Allegheny, and Ohio Rivers.
Natrona	Towboat	80	142 2	24 8	2 5	1903	Jeffersonville, Ind.	1920	Pittsburgh, Pa.	20,000			Ohio River.
No. 1, M. R.	Dipper dredge	340	85 0	32 0	7 0	1903	do	1903	Jeffersonville, Ind.	30,450	2	7	Monongahela River, Pa.
No. 2, M. R.	do	250	86 0	30 0	5 0	1905	Parkersburg, W. Va.	1907	Pittsburgh, Pa.	5,000	2	7	Monongahela and Allegheny Rivers.
P. G. Katydid	Gasoline launch		40 0		7 0			1921	do	3,000			Ohio River.
Slackwater [2]	Stern-wheel repair boat.	242	137 8	26 10	4 4		Marietta, Ohio.	1902	Marietta, Ohio.	12,150	2	21	Monongahela River.
SWAN	do	264	159 0	31 4	4 6	1903	Pittsburgh, Pa.	1903	Pittsburgh, Pa.	40,000			Do.
T. P. Roberts	Stern-wheel towboat.	206	133 2	22 0	5 0	1906	do			15,000	2	7	Allegheny and Monongahela Rivers.
Buffalo.													
THOS. LINCOLN CASEY. [3]	Tug	90	71 0	14 8	8 0	1898	Toledo, Ohio.	1898	Toledo, Ohio.	9,000	2	2	Buffalo Harbor, N. Y.
Gwendolen	Steam launch	8	31 6	7 3	4 6	1900	Erie, Pa.			1,000	1	1	Erie, Pa.
Oswegatchie	Steam tug	123	85 5	20 0	8 6			1918	Sandusky, Ohio.	25,000	2	2	Harbors on Lake Erie.
Scalaquada	Gasoline cruiser	65	82 9	14 4	9 6	1914	Muskegon, Mich.			30,000	2	3	Erie, Pa.
Sodus	Dipper dredge	375	100 0	35 0	9 8	1912	Oswego, N. Y.			36,000	2	8	Harbors on Lake Ontario.
Cleveland.													
BURTON	Hopper dredge	1,510	177 0	38 0	19 0	1905	Sparrows Point, Md			235,000	5	23	On general work of the district as needed.
Inspector	Gasoline launch	6	34 6	6 6	4 2	1901	Detroit, Mich.	1901	Detroit, Mich.	800		1	Do.
Spear [4]	Tug (screw)	160	57 0	19 8	11 0	1904	Huron, Ohio.	1904	Huron, Ohio.	25,000	2	4	Do.

[1] Formerly *st. p. R. J. Armstrong (204623).
[2] Formerly No. 116011.
[3] Formerly (a No. 86412. (b U. S. Engineer Gen'l John M. Wilson.
[4] Formerly No. 145297, Thomas Spear.

VESSELS OWNED BY THE UNITED STATES AND EMPLOYED IN THE ENGINEER CORPS, UNITED STATES ARMY—Continued.

District in which employed, and name of vessel.	Class.	Displacement.	Dimensions. Length.	Breadth.	Depth.	Built. When.	Where.	Purchased. When.	Where.	Estimated value.	Complement. Officers.	Crew.	Where employed.
Detroit.		*Tons.*	*Ft. in.*	*Ft. in.*	*Ft. In,*								
ALFRED NOBLE[1]	Survey steamer...	83	76 6	15 6	7 0	1905	Toledo, Ohio.....	1905	Toledo, Ohio.....	$20,000	1	3	St. Marys River, Mich.
Don.....	Gasoline launch...	9	41 7	9 7	4 7	1904	Detroit, Mich.....	1907	Detroit, Mich.....	1,000	.....	.....	Detroit, Mich.
GEN. G. J. LYDECKER.	Survey steamer...	120	125 0	18 3	10 0	1909	Boston, Mass.....	1913	Toledo, Ohio.....	17,000	1	8	Do.
Hay Lake.....	Quarterboat.....	106	70 0	22 0	4 4	1895	Sault Ste. Marie, Mich.	.....	.....	900	.....	.....	St. Marys River, Mich.
Lieut. A. C. Tippin.	Gasoline launch...	95	81 0	18 0	8 6	1914	Westlake, La.....	1921	.....	10,000	.....	.....	Detroit, Mich.
Margaret.....	Survey steamer...	175	140 0	18 1	10 7	1913	Morris Heights, N. Y.	1920	Navy Department	70,000	.....	.....	Surveys North and Northwest Lakes.
Netnowka.....	Gasoline launch...	10	37 0	7 4	5 6	.....	New York, N. Y..	1916	Sault Ste. Marie, Mich.	900	.....	.....	Do.
No. 3.....	Floating derrick...	236	50 0	42 0	12 0	1913	Green Bay, Wis...	.....	.....	28,000	.....	.....	St. Marys River, Mich.
SEARCH[2].....	Survey steamer...	200	158 6	18 0	10 0	1899	Buffalo, N. Y.....	1899	New York, N. Y..	20,330	2	11	Surveys North and Northwest Lakes.
U.S. Lake Survey No. 4.	Gasoline launch...	10	38 6	11 0	4 2	1905	Detroit, Mich.....	.....	.....	600	.....	.....	Northwest Lakes.
U.S. Lake Survey No. 5.	Motor launch.....	10	36 1	9 0	4 0	1909	Manitowoc, Wis...	.....	.....	650	.....	.....	Do.
U.S. Lake Survey No. 6.	.....do.....	10	36 0	9 0	4 0	1909	.....do.....	.....	.....	810	.....	.....	Do.
Chicago.													
Calumet.....	Gasoline launch...	30	62 6	19 0	6 0	1912	Manitowoc, Wis...	1920	Chicago, Ill.....	6,350	.....	.....	
Chicago.....	.....do.....	53	82 6	15 6	6 2	1916	Milwaukee, Wis...	1916	Milwaukee, Wis...	24,000	1	4	Chicago district works, except Illinois River.
COMANCHE.....	Towboat.....	200	141 0	28 2	5 7	1915	Dubuque, Iowa...	1915	Dubuque, Iowa...	35,000	2	8	Illinois River.
DEARBORN.....	Steam launch.....	9	50 0	8 6	3 2	1902	Racine, Wis.....	1902	Racine, Wis.....	1,000	.....	.....	Chicago and Calumet Riversand Harbors, Ill.
ILLINOIS.....	Dipper dredge....	310	98 0	34 0	8 0	1914	Peoria, Ill.....	1914	Peoria, Ill.....	35,000	1	4	Illinois River, Ill.
Pearl.....	Towboat.....	43	100 1	18 2	4 1	1904	Beardstown, Ill...	.....	.....	7,000	2	4	Do.
Sea Gull.....	Gasoline launch...	7	38 0	10 0	3 0	1913	Michigan City, Ind.	.....	.....	2,000	.....	.....	Michigan City Harbor.
Milwaukee.													
Appleton[3].....	Dipper dredge.....	214	90 0	32 0	7 0	1906	Dubuque, Iowa...	1906	Dubuque, Iowa...	11,500	1	5	Fox River, Wis.
Ariadne.....	Steam launch.....	20	45 6	11 6	5 0	1906	Manitowoc, Wis...	1920	Manitowoc, Wis...	4,200	.....	.....	West shore of Lake Michigan.
CUMBERLAND...	Tug.....	377	141 0	27 0	16 0	1898	Baltimore, Md....	1920	Norfolk, Va.....	150,000	.....	.....	Do.
Elder.....	Launch.....	23	50 0	12 0	6 10	1920	Manitowoc, Wis...	.....	.....	9,200	.....	.....	Do.
Engineer.....	Naphtha launch...	10	37 6	7 8	2 2	1902	Grand Rapids, Mich.	.....	.....	600	.....	.....	Grand River, Mich.
Fox.....	Towboat.....	128	107 9	30 0	5 0	1900	Oshkosh, Wis.....	.....	.....	6,700	.....	.....	Fox River.
GEN'L G. G. MEADE.[4]	Hopper dredge....	1,458	177 0	38 0	19 0	1904	Sparrows Point, Md	.....	.....	165,000	6	30	Harbors east shore Lake Michigan.
Gen'l Gillmore †	Tug.....	47	61 6	15 0	4 10	‡1889	Chicago, Ill.....	1889	Chicago, Ill.....	7,500	2	1	Grand River, Mich.
Hancock.....	Survey steamer...	120	97 10	17 6	7 6	1906	Saugatuck, Mich..	.....	.....	8,700	.....	.....	Lake Michigan.
Heron.....	Gasoline launch...	11	36 0	9 6	4 5	1908	Two Rivers, Wis..	1908	Two Rivers, Wis..	1,200	.....	1	West shore of Lake Michigan.
Industry[5].....	Tug.....	110	71 8	16 0	7 10	1911	Manitowoc, Wis...	1911	Menominee, Mich.	4,000	4	4	Do.
KEWAUNEE....	Dipper dredge	442.5	100 0	34 0	9 0	1913	Milwaukee, Wis ..	.....	.....	60,000	1	16	Do.
Kingfisher.....	Gasoline launch...	19	41 1	11 0	4 0	1908	Manitowoc, Wis...	.....	.....	1,800	.....	2	Do.
MANITOWOC[6]...	Survey steamer...	200	100 0	21 6	10 7	1909	.....	.....	.....	50,000	4	6	Harbors of Lake Michigan.
Mallard.....	Gasoline launch...	8	35 0	9 0	4 2	1907	Two Rivers, Wis..	1907	Two Rivers, Wis..	700	.....	1	Sturgeon Bay, Wis.
Omro[7].....	Clamshell dredge..	150	100 0	30 0	6 0	.....	.....	1918	Milwaukee, Wis...	8,000	1	4	Fox River, Wis.
Oshkosh.....	Steam elevator suction.	234	75 0	31 0	6 0	1905	Green Bay, Wis...	.....	.....	20,000	1	9	Do.
Saginaw.....	Conveyor dredge..	92	83 9	28 0	6 7	1891	Saginaw, Mich....	1891	Saginaw, Mich....	9,000	.....	4	Grand River, Mich.
Wolf.....	Side-wheel tug....	114	89 0	30 0	4 6	1900	Oshkosh, Wis.....	.....	.....	5,000	3	2	Fox River, Wis.

[1] Formerly No. 202203.

[2] Formerly { a No. 136561, st. y. Enquirer. b U. S. S. Enquirer, transferred by Navy Department Aug. 28, 1899.

[3] Formerly Gen'l Gillespie.

[4] Formerly U.S. Engineer No. 4.

[5] Formerly Harrison Ludington, No. 96036.

[6] Formerly st. s. Engineer (206319).

[7] Formerly U.S. Engineer No. 5.

† Composite.

‡ Rebuilt in 1906.

VESSELS OWNED BY THE UNITED STATES AND EMPLOYED IN THE ENGINEER CORPS, UNITED STATES ARMY—Continued.

District in which employed, and name of vessel.	Class.	Displacement.	Dimensions.			Built.		Purchased.		Estimated value.	Complement.		Where employed.
			Length.	Breadth.	Depth.	When.	Where.	When.	Where.		Officers.	Crew.	
Duluth.		*Tons.*	*Ft. in.*	*Ft. in.*	*Ft. in.*								
COL. D. D. GAILLARD.	Dipper dredge	780	116 0	40 0	11 6	1916	Green Bay, Wis.			$131,000			Duluth.
ESSAYONS	Steam tug	172	85 0	21 0	11 6	1908	Muskegon, Mich.			45,000	2	3	Duluth district.
GEN. C. H. SEARS.	Steam tug	265	110 7	22 0	12 0	1915	do			100,000			Duluth.
Nemadji	Survey gas tug	20	60 9	12 0	6 2	1912	Racine, Wis.			13,310	2	1	Duluth-Superior Harbor.
Nos. 11, 12	Dump scows	280	125 8	31 6	12 0	1916	Ferrysburg, Mich.	1917	Ferrysburg, Mich.	27,500			Duluth.
Warroad	Hydraulic line pipe dredge.	260	158 0	27 0	8 6	1904	Warroad, Minn.			10,000			Warroad River, Minn.
West Neebish	Tug	47	59 5	15 1	6 6	1909	Sault Ste. Marie, Mich.	1920	Chicago, Ill.	6,550			Duluth.
Los Angeles.													
Cerritos	Gasoline launch	7.3	30 6	9 6	4 9	1914	San Pedro, Cal.			2,720		1	Los Angeles Harbor.
No. 5	Derrick boat	19	40 0	18 0	3 6	1912	do			1,000			Do.
San Pedro	Hydraulic dredge	834	140 8	37 4	10 7	1904	do			54,000	7	27	Do.
San Francisco.													
Bear	Snag boat	242	157 9	35 8	4 6	1921	San Francisco, Cal.			121,000			Sacramento River.
Clyde	Gas launch	9	42 0	9 8	4 0	1904	Fairhaven, Cal.	1911	Eureka, Cal.	4,800			Humboldt Harbor.
Fall	do	41	60 0	16 0	5 8	1918	Sacramento, Cal.			20,000			Sacramento, Cal.
Kern	do	8	35 2	9 4	6 2	1919	Oakland, Cal.			2,500			Sacramento River.
Pit	do	41	60 0	16 0	5 8	1918	do			21,500			Sacramento, Cal.
Rio Vista	do	45.5	60 0	16 0	7 0	1913	do	1913	Sacramento, Cal.	12,000		2	Sacramento River.
SACRAMENTO	Hydraulic dredge	828	182 0	40 0	11 6	1913	Pittsburg, Cal.			240,000	11	31	Sacramento and Feather Rivers, Cal.
SAN JOAQUIN	do	828	182 0	40 0	11 6	1913	do			240,000	11	31	Do.
SAN PABLO	Hopper dredge	1,150	163 6	35 0	17 0	1916	Baltimore, Md.			280,000	4	20	San Pablo Bay, Cal.
Selzer	Stern-wheel snag boat.	240	157 7	35 0	4 8	1881	Stockton, Cal.			10,000	3	29	Sacramento and Feather Rivers, Cal.
Suisun	Gasoline launch	73	85 9	16 6	10 5	1914	Astoria, Oreg.	1914	Astoria, Oreg.	40,000	3	2	Oakland, Cal.
Portland, Oreg.													
Cascade [1]	Bucket dredge	90	70 0	30 0	4 9	1915	Portland, Oreg.			4,750	1	7	Cascade Locks, Oreg.
Celilo	Hydraulic pipeline dredge.	64	76 0	22 0	4 4	1916	Big Eddy, Oreg.			5,000	1	5	Dallas-Celilo Canal.
Champoeg [2]	Dipper dredge	160	92 6	29 0	5 6	1904	Portland, Oreg.	1903	Portland, Oreg.	19,748	1	9	Columbia and lower Willamette Rivers.
CHINOOK [3]	Hopper dredge	7,400	460 0	49 0	34 0	1892	Belfast, Ireland			680,000	14	78	Mouth of Columbia River.
CLATSOP	do	1,360	180 0	38 0	23 0	1908	Newport News, Va.			494,000	8	36	Columbia and lower Willamette Rivers.
COL. P. S. MICHIE.	Hydraulic suction dredge.	1,526	244 6	43 0	20 0	1914	Seattle, Wash.			450,000	6	23	Coos Bay, Oreg.
Coos	Bucket dredge	250	100 0	40 6	7 1	1920	Marshfield, Oreg.	1920	Marshfield, Oreg.	33,000			Coquille River.
G. H. Mendell	Tug	150	101 0	19 6	10 0	1889	Portland, Oreg.			20,850	2	7	Columbia, lower Willamette, and Yamhill Rivers.
H. M. Adams	do	95	78 4	16 10	7 6	1913	Astoria, Oreg.			12,000	2	2	Columbia River, Oreg.
Hilalu	Gasoline launch	7	39 0	9 0	4 0	1919	Portland, Oreg.			4,000			Portland, Oreg.
J. C. Post	Tug	95	78 4	16 10	7 6	1913	Astoria, Oreg.			12,000	2	2	Columbia River, Oreg.
Jonnie	Gasoline launch	5	30 0	7 10	3 2	1907	Portland, Oreg.	1907	Portland, Oreg.	700			Tillamook, Oreg.
Mathloma	Snag boat	216	160 0	34 0	5 0	1906	do			22,100	3	11	Willamette River above Portland, Oreg.
Monticello	Hydraulic dredge	195	103 3	34 0	5 10	1915	do			25,000	2	9	Cowlitz and Lewis Rivers.
MULTNOMAH	Hydraulic pipeline dredge.	1,135	269 4½	38 0	9 6	1913	do			278,000	8	32	Columbia River, Oreg.
No. 1	Bucket dredge	145	70 0	30 0	4 9	1921	Tillamook, Oreg.			7,900			Tillamook Bay and Bar.
No. 1	Quarter boat	120	90 0	26 0	4 0	1912	Portland, Oreg.			2,300			Columbia River.
No. 2	Bucket dredge	84	70 0	30 0	4 0	1910	North Bend, Oreg.	1921	North Bend, Oreg.	4,500			Coquille River.
No. 2	Pile driver	82	70 0	24 0	4 0	1912	Portland, Oreg.			5,000			Columbia River.
No. 3	do	52	66 0	23 0	3 0	1917	do			3,911			Do.
No. 5	Derrick boat	112	90 0	30 0	6 4	1915	do			6,000			Do.
No. 11	Hopper dredge	140	90 0	32 0	7 0	1921	North Bend, Oreg.			13,250			Coquille Bar and Harbor.
Nos. 1, 2, 3	Drill boats	50	65 0	19 8	3 6	1907	Riparia, Wash.	1907	Riparia, Wash.	2,000			Upper Columbia River.

[1] Formerly U. S. Engineer No. 3.

[2] Formerly U. S. Engineer No. 1.

[3] Formerly transport Grant. Remodeled at San Francisco, Cal., 1903; remodeled at Portland, Oreg., 1910.

VESSELS OWNED BY THE UNITED STATES AND EMPLOYED IN THE ENGINEER CORPS, UNITED STATES ARMY—Continued.

District in which employed, and name of vessel.	Class.	Displacement.	Dimensions.			Built.		Purchased.		Estimated value.	Complement.		Where employed.
			Length.	Breadth.	Depth.	When.	Where.	When.	Where.		Officers.	Crew.	
Portland, Oreg.—Continued.		*Tons.*	*Ft. in.*	*Ft. in.*	*Ft. in.*								
Nos. 1, 2, 3, 4	Derrick boats	42	51 0	22 6	2 10	1913	Portland, Oreg.	.....	.....	$1,200	.....	.....	Columbia River.
Ocla	Gasoline launch	2	30 0	4 10	2 5	1906	....do	1908	Portland, Oreg.	1,000	.....	.....	Upper Columbia and Snake Rivers.
Palouse	....do	2	27 9	4 6	2 8	1914	....do	.....	.....	1,000	.....	1	Do.
Papoose	....do	6	30 3	7 8	4 0	1899	Morris Heights, N. Y.	1899	Morris Heights, N. Y.	800	.....	.....	Columbia River.
Salem	....do	6.5	35 0	9 0	3 0	1910	Portland, Oreg.	1910	Portland, Oreg.	2,400	1	.....	Willamette River.
Tumwater	....do	3	32 5	7 0	2 11	1917	....do	.....	.....	1,850	.....	.....	Columbia River.
Umatilla	Derrick boat	300	184 0	37 8	5 1	1908	Celilo, Oreg.	1908	Celilo, Oreg.	45,000	3	14	Upper Columbia and Snake Rivers.
Vigilant	Gasoline launch	22	63 3	10 3	7 6	1908	Eagle Harbor, Wash.	.....	.....	3,620	1	1	Rivers of Puget Sound.
WAHKIAKUM	Hydraulic pipeline dredge.	1,135	269 4½	38 0	9 6	1913	Portland, Oreg.	.....	.....	278,000	7	41	Columbia River, Oreg.
Woodland	Towboat	75	97 0	20 0	4 0	1915	....do	.....	.....	14,680	2	2	Cowlitz and Lewis Rivers.
Seattle.													
Nos. 1, 2	Deck scows	.....	100 0	32 0	8 9	1899	Seattle, Wash.	.....	.....	1,800	.....	.....	Puget Sound.
Nos. 5, 6	....do	.....	100 0	32 0	8 9	1913	Port Blakeley, Wash.	.....	.....	3,000	.....	.....	Do.
Orcas	Gasoline launch	43	70 6	13 8	7 4	1913	Winslow, Wash.	.....	.....	41,600	2	2	Snake River.
Oregon	Hydraulic dredge	645	120 0	35 4	2 5	1908	Portland, Oreg.	.....	.....	50,000	3	29	Coast of Oregon.
Swinomish	Bucket dredge	275	163 3	31 6	4 11	1915	Winslow, Wash.	1915	Winslow, Wash.	58,000	.....	.....	Puget Sound, Wash.
WILSON [1]	Tug	106	94 0	19 6	11 0	1899	Detroit, Mich.	.....	.....	24,680	3	9	Snake River.
Manila.													
ENGINEER	Tug	298	111 0	20 0	11 0	1907	Hongkong, China.	1908	Hongkong, China.	26,000	.....	.....	Manila and Subig Bay, P. I.
Honolulu.													
Mae Muat	Gasoline launch	.....	30 6	8 0	3 10	1916	Honolulu, Hawaii	.....	.....	1,800	.....	.....	Honolulu, Hawaii.
Nola	....do	.....	35 0	7 6	4 0	1911	Seattle, Wash.	1911	Seattle, Wash.	2,000	.....	1	Do.
Wiki	Flatboat	84	65 0	25 0	6 0	1908	Pearl Harbor, Hawaii.	.....	.....	4,000	.....	.....	Do.
Waiakea	Rock scow	720	90 0	30 0	10 0	1913	Hilo, Hawaii	1918	Hilo, Hawaii	4,000	1	.....	Do.
Balboa Heights, Canal Zone.													
Capt. C. D. Harris	Gasoline launch	3	30 0	6 5	2 5	.....	.....	1919	Navy Department	2,500	.....	.....	Panama.
Commodore	....do	28	62 0	10 11	2 9	.....	.....	1919	....do	15,000	.....	.....	Do.
No. 2431	....do	4	33 0	9 0	2 0	1917	Philadelphia, Pa.	1917	Philadelphia, Pa.	2,000	.....	.....	Do.
No. 2432	....do	4	33 0	9 0	2 0	1917	....do	1917	....do	2,000	.....	.....	Do.

[1] Formerly U. S. Engineer st. s. Gen'l J. M. Wilson.

VESSELS BELONGING TO THE ORDNANCE DEPARTMENT, UNITED STATES ARMY.

Name.	Rig.	Gross tonnage.	Net tonnage.	Dimensions.			When built.	Where built.	Cost.	Complement.		Station.
				Length.	Breadth.	Depth.				Officers.	Crew.	
				Feet.	*Feet.*	*Feet.*						
Caprice	Gas...	3		32.0	7.0	4.0	1918	New York, N. Y.	$2,500.00	1	1	Aberdeen Proving Grounds, Md.
[illegible]	[illegible]	4		32.8	8.4	4.0			2,528.13	1	1	Do.
[illegible]	[illegible] motor			46.0	8.0	4.5	1918	City Island, N. Y.	3,500.00	1	1	Do.

VESSELS OF THE PUBLIC HEALTH SERVICE, TREASURY DEPARTMENT.

[Steel vessels in SMALL CAPITALS; iron vessels in *italics*.]

Rig.	Name of vessel.	Gross tonnage.	Net tonnage.	Dimensions.				When built.	Where built.	Estimated cost.	Service.	Name of quarantine station.
				Length.	Breadth.	Depth.	Draft.					
				Feet.	*Feet.*	*Feet.*	*Feet.*					
Ga. s....	Albatross.....	.....	.....	58.0	11.0	5.10	4.2	1909	San Francisco, Cal	$9,780.00	Station launch.	San Francisco, Cal.
Ga. s....	Alice.....	52	35	75.4	15.2	6.6	6.0	1912	Westlake, La.....	15,000.00	Boarding [illegible]	Galveston, Tex.
St. s....	[1] ARGONAUT.....	188	127	109.0	23.0	11.2	11.6	1904	Baltimore, Md.....	60,000.00	Boarding steamer.....	San Francisco, Calif.
Ga. s....	[2] Balthache.....	40	27	64.9	13.0	8.7	5.6	1914	Seattle, Wash.....	.....	Boarding.....	Port Townsend, Wash.
Ga. s....	Beta.....	5	4	23.0	6.8	2.11	2.0	1910	Salem, N. J.....	495.90	Boarding launch.....	Reedy Island, Del.
Ga. s....	[3] Bratton.....	.....	.....	64.0	16.0	0.5	.....	1918	Greenport, N. Y.....	.....	.....do.....	Portland, Me.
Ga. s....	†Cape Fear.....	2	2	23.0	6.0	2.8	1.6	1919	Southport, N. C.....	1,000.00	.....do.....	Cape Fear Quarantine, Southport, N. C.
Ga. s....	Cascade.....	7	5	38.0	8.3	3.10	4.6	1895	New York, N. Y.....	3,430.00	.....do.....	Port Townsend, Wash.
Hulk....	[4] Chase.....	.....	520	148.0	25.0	10.0	12.0	1878	Philadelphia, Pa.....	.....	Detention barge.....	Cape Charles, Va.
Hulk....	[5] CONCORD.....	1,710	481	230.0	36.0	20.0	14.0	1890	Chester, Pa.....	490,000.00	.....do.....	Columbia River, Oreg.
Ga. s....	Cormorant.....	.....	.....	35.0	8.4	5.0	3.1	1918	Norfolk, Va.....	9,000.00	Dispatch boat.....	Cape Charles Quarantine, Fort Monroe, Va.
Ga. s....	Curlew.....	12	.....	35.0	9.6	4.4	3.0	.....	New York, N. Y.....	3,458.00	Boarding launch.....	Savannah, Ga.
Barge...	Disinfector.....	448	448	134.4	37.9	7.7	1.2	1905	San Francisco, Cal....	10,145.00	Disinfecting barge....	San Pedro, Cal.
Ga. s....	†Donald Currie...	23	15	60.0	13.0	.....	4.6	1920	.....do.....	18,000.00	Boarding launch.....	Columbia River Quarantine, Astoria, Oreg.
Ga. s....	Epsilon.....	2	1	25.0	6.0	3.5	2.7	1910	San Juan, P. R.....	850.00	.....do.....	San Juan, P. R.
Hulk....	Esmeralda.....	.....	.....	.....	.....	.....	.....	.....	.....	.....	.....	Hollo, P. I.
Ga. s....	Everitt Sherrill..	9	4	47.0	9.0	4.6	4.6	.....	Westlake, La.....	6,000.00	.....do.....	Sabine, Tex.
Ga. s....	Felicien.....	4	3	30.0	6.7	3.8	2.6	1901	Camden, N. J.....	1,350.00	.....do.....	New Orleans, La.
Ga. s....	Flamingo.....	3	2	30.0	7.6	5.3	3.0	1896	New York, N. Y.....	2,500.00	.....do.....	Charleston, S. C.
Ga. s....	Gamma.....	2	1	25.6	6.6	5.0	3.0	1915	Mount Pleasant, S. C..	1,920.00	.....do.....	Cape Charles, Va.
Ga. s....	Gannet.....	6	5	36.0	8.0	3.4	3.5	1904	New York, N. Y.....	.....	.....do.....	Key West, Fla.
Tug.....	Governor Flower	103	50	88.0	19.0	8.3	9.0	1909	Perth Amboy, N. J....	.....	Boarding steamer.....	Rosebank, N. Y.
Ga. s....	Grebe.....	10	6	40.0	10.0	4.0	3.3	1910	Baltimore, Md.....	3,000.00	.....do.....	Baltimore, Md.
Ga. s....	†H. D. Geddings.	23	15	60.0	13.0	.....	4.6	1920	San Francisco, Calif...	18,000.00	Boarding launch.....	Savannah, Ga.
Ga. s....	Helen.....	.....	.....	30.0	9.0	.....	3.0	1907	Biloxi, Miss.....	1,270.00	Supply and boarding boat.	Gulf Quarantine, Biloxi, Miss.
Ga. s....	Heron.....	.....	.....	50.0	13.0	5.1	3.2	1920	Norfolk, Va.....	9,200.00	Fumigating boat.....	Cape Charles Quarantine, Fort Monroe, Va.
Ga. s....	[6] Hugh Ward....	17	.....	66.0	13.0	2.1	5.0	1917	Lynn, Mass.....	20,000.00	Relief boat.....	Providence, R. I.
Ga. s....	Killdeer.....	9	7	40.0	10.0	3.5	2.8	.....	.....	.....	Boarding launch.....	New Orleans, La.
Ga. s....	†Kittiwake.....	.....	.....	35.0	11.0	4.0	.3	1918	Biloxi, Miss.....	3,000.00	.....do.....	Gulf Quarantine, Gulfport, Miss.
Hulk....	Lancaster.....	.....	.....	260.0	40.0	31.0	19.2	1858	Philadelphia, Pa.....	.....	Detention barge.....	Rosebank, N. Y.
Ga. s....	[7] Luther Jenkins	.....	.....	61.0	12.8	.....	7.0	1913	Stamford, Conn.....	.....	Boarding launch.....	Pensacola, Fla.
Ga. s....	[8] McAdam.....	.....	.....	61.0	12.8	.....	7.0	1918	Stamford, Conn.....	.....	.....do.....	Galveston, Tex.
St. s....	†McClintic.....	.....	.....	90.0	18.6	7.6	9.1	1920	Brunswick, Ga.....	55,000.00	Boarding tug.....	Rosebank, N. Y.
St. s....	Mariveles.....	.....	.....	.....	.....	.....	.....	.....	.....	.....	.....	Hollo, P. I.
St. s....	Miramar.....	8	5	40.0	9.3	.....	4.6	1912	.....	7,800.00	Boarding launch.....	San Juan, P. R.
St. s....	[9] Murray.....	82	55	90.3	18.0	9.9	6.6	1905	Long Island, N. Y....	10,000.00	Fumigating steamer...	Cape Charles, Va.
Ga. s....	†Murre.....	.....	.....	30.0	8.0	4.0	3.0	1921	Supply, N. C.....	2,500.00	Boarding launch.....	Cape Fear Quarantine, Southport, N. C.
Hulk....	[10] NEWARK.....	4,038	1,438	311.5	49.2	32.11	18.9	1887	Philadelphia, Pa.....	.....	Detention barge.....	Providence, R. I.
Ga. s....	No name.....	.....	.....	18.0	4.3	1.9	1.0	1912	Seattle, Wash.....	310.00	Supply boat.....	Honolulu, Hawaii
Ga. s....	No name.....	.....	.....	16.0	4.6	2.0	1.8	1911	Pensacola, Fla.....	235.00	Station launch.....	Pensacola, Fla.
Ga. s....	No name.....	3	3	25.6	6.6	3.3	2.6	1915	Arundel Cove, Md....	1,881.07	Boarding boat.....	Providence, R. I.
Barge...	No name.....	.....	5	35.0	10.8	2.8	8.0	1902	San Juan, P. R.....	650.00	Coal and supply lighter	San Juan, P. R.
Ga. s....	Nymphae IV...	.....	.....	40.0	9.6	.....	3.6	1915	Boston, Mass.....	2,000.00	Boarding boat.....	Do.
St. s....	†Oahu.....	16	4	36.0	8.7	4.5	4.9	1909	San Francisco, Cal....	6,279.89	Boarding launch.....	Honolulu, Hawaii.
Ga. s....	Osprey.....	10	6	40.0	8.0	3.9	2.6	1907	New York, N. Y.....	3,913.00	.....do.....	Brunswick, Ga.
St. s....	†Penguin.....	25	11	55.0	11.0	5.0	5.0	1903	San Francisco, Cal....	7,480.00	.....do.....	San Diego, Cal.
Ga. s....	Pelican.....	9	3	40.0	8.0	4.4	4.4	1911	.....do.....	4,674.00	.....do.....	Honolulu, Hawaii.
St. s....	†Petrel.....	10	6	37.0	10.7	4.5	4.3	1903	Neponset, Boston, Mass	4,646.00	.....do.....	Portland, Me.
Ga. s....	Pewee.....	.....	.....	21.0	6.0	3.0	.22	1921	Galveston, Tex.....	.....	.....	Galveston, Tex.
Ga. s....	Plover.....	.....	2	40.0	8.0	4.0	4.0	1911	Norfolk, Va.....	4,674.00	.....do.....	Cape Charles, Va.

[1] Formerly st. s. Neptune (200713).
[2] Formerly U. S. S. Olympic.
[3] Formerly U. S. A. L.-37.
[4] Formerly U. S. Coast Guard bark Chase.
[5] Formerly U. S. S. Concord.
[6] Formerly U. S. S. Doris B IV.
[7] Formerly U. S. A. Q.-6.
[8] Formerly U. S. A. Q.-5.
[9] Formerly st. s. Continental (201902).
[10] Formerly U. S. S. Newark.
† Built for Public Health Service.

VESSELS OF THE PUBLIC HEALTH SERVICE, TREASURY DEPARTMENT—Continued.

Rig.	Name of vessel.	Gross tonnage.	Net tonnage.	Dimensions.				When built.	Where built.	Estimated cost.	Service.	Name of quarantine station.
				Length.	Breadth.	Depth.	Draft.					
				Feet.	*Feet.*	*Feet.*	*Feet.*					
Ga. s....	†Porter.....	4	2	24.0	7.0	4.6	2.0	1920	Jacksonville, Fla.....	$1,700.00	.....	Cumberland Sound Quarantine, Fernandina, Fla.
Ga. s....	†Puffin.....	6	3	30.0	8.6	3.6	2.6	1918	Mobile, Ala.....	2,152.50	Boarding launch.....	Mobile Quarantine.
Ga. s....	Q I.....	.....	.....	40.0	9.0	4.6	4.8	.....	.....	.....	Fumigating boat.....	Rosebank, N. Y.
Ga. s....	Q II.....	.....	.....	40.0	9.0	4.6	4.8	.....	.....	.....	.....do.....	Do.
Ga. s....	Q III.....	.....	.....	33.0	9.3	3.3	3.0	.....	.....	.....	Supply boat.....	Do.
Ga. s....	†Sandpiper.....	.....	.....	40.0	11.0	4.6	.....	1921	Gulfport, Miss.....	4,500.00	Boarding launch.....	New Orleans Quarantine, Quarantine, La.
St. s.....	Sanidad.....	.....	.....	.....	.....	.....	.....	.....	.....	.....	.....	Cebu, P. I.
Ga. s....	Sea Gull.....	5	2	30.0	8.0	5.0	3.0	1907	New York, N. Y.....	2,000.00	Boarding launch.....	Boca Grande, Fla.
Ga. s....	†Sea Parrot.....	24	9	50.0	12.0	4.6	4.6	1921	Rockport, Tex.....	7,000.00	.....do.....	Port Aransas Quarantine, Aransas Pass, Tex.
Ga. s....	Sea Tern.....	1	1	25.0	5.1	2.8	2.6	1913	S. Jacksonville, Fla...	461.05	Supply boat.....	St. Johns River Quarantine, Mayport, Fla.
Ga. s....	Seaway.....	5	5	46.0	10.3	8.0	4.0	1913	Rockport, Tex.....	6,800.00	Boarding launch.....	Galveston, Tex.
Ga. s....	[1] Shearwater.....	27	26	51.8	11.0	5.7	.....	1906	Boston, Mass.....	.....	.....do.....	Boston, Mass.
Ga. s....	Sirena.....	5	.....	22.0	7.0	3.5	2.8	1907	Philadelphia, Pa.....	435.00	Supply boat.....	Savannah, Ga.
Ga. s....	Spray.....	8	6	39.0	8.6	6.6	3.6	1904	New York, N. Y.....	4,200.00	Boarding launch.....	Charleston, S. C.
Ga. s....	[2] Stansfield.....	.....	.....	49.6	12.0	.....	.....	1907	.....	.....	Launch.....	Do.
St. p....	[3] Staten Island...	74	50	65.7	19.0	8.0	8.0	1909	New Baltimore, N. Y.	.....	Boarding boat.....	Rosebank, N. Y.
St. s.....	[4] State of New York.	87	43	83.8	18.6	8.3	8.8	1890	Brooklyn, N. Y.....	.....	Boarding steamer.....	Do.
Launch no engine	Union League Club.	.....	.....	28.0	6.6	2.10	2.6	.....	.....	.....	(Not in use).....	Do.
St. s.....	Vigilant.....	82	35	93.0	20.0	9.0	9.0	1886	East Boston, Mass....	17,000.00	Boarding tug.....	Boston, Mass.
St. s....	†Von Ezdorf.....	.....	.....	90.0	18.6	7.6	9.1	1920	Brunswick, Ga.....	55,000.00	.....do.....	Rosebank, N. Y.
St. s.....	[5] WALTER WYMAN	144	98	105.0	21.0	13.6	11.6	1901	Baltimore, Md.....	48,000.00	Disinfecting.....	Baltimore, Md.
Ga. s....	[6] W. W. Miller....	.....	.....	61.0	12.8	.....	7.0	1918	Stamford, Conn.....	.....	Boarding launch.....	Tampa Bay, Quarantine Fort de Soto, Fla.
Ga. s....	[7] Widgeon	17	11	64.0	12.0	3.0	4.0	1918	Norfolk, Va.....	8,500.00	.....do.....	Cape Charles, Va.
Ga. s....	Wightman.....	35	24	74.0	14.0	7.3	5.0	1909	Seattle, Wash.....	18,652.00	.....do.....	Columbia River Quarantine, Astoria, Oreg.
Ga. s....	William Riera..	9	6	35.0	9.0	4.2	3.6	1901	New York, N. Y.....	3,000.00	.....do.....	Pensacola, Fla.
Ga. s....	Willie Hobby...	7	5	33.0	9.0	4.0	4.6	.....	.....	3,000.00	Relief boat.....	Sabine, Tex.
Hulk....	[8] *Wistaria*	450	252	167.6	25.0	10.0	10.0	1882	Wilmington, Del.....	.....	Detention barge.....	Key West, Fla.
St. s.....	Zapote.....	.....	.....	83.0	13.0	.....	.....	.....	Hongkong, China.....	10,350.00	Boarding steamer.....	Manila, P. I.

[1] Formerly ga. y. Minna.
[2] Formerly U. S. A. Dolphin.
[3] Formerly st. s. Staten Island (206500).
[4] Formerly st. s. State of New York (110363).
[5] Formerly st. s. Neptune (130931).
[6] Formerly U. S. A. Q.-3.
[7] Formerly U. S. S. Hurst.
[8] Formerly U. S. Lighthouse st. s. Wisteria.
† Built for Public Health Service.

VESSELS OF THE UNITED STATES COAST GUARD, TREASURY DEPARTMENT.

[Steel vessels in SMALL CAPITALS; iron vessels in *italics*.]

Name.	Signal letters.	Class.	Tons displacement.	Dimensions. Length.		Breadth.		Depth.		Guns.	When built.	Where built.	Complement. Officers.	Crew.	Headquarters.
Cruising cutters.				*Ft.*	*in.*	*Ft.*	*in.*	*Ft.*	*in.*						
ACUSHNET	GVHP	Steam	800	152	0	29	0	13	9	2	1908	Newport News, Va.	3	47	Woods Hole, Mass.
ALGONQUIN	GVFL	do	1,119	205	6	32	0	13	3	4	1898	Cleveland, Ohio	8	63	Astoria, Oreg.
Apache[1]	GVBS	do	708	185	3	29	0	9	3	3	1891	Baltimore, Md	7	48	Baltimore, Md.
Bear[2]	GVDM	do	1,700	198	0	28	6	18	2	3	1874	Glasgow, Scotland	8	63	Seattle, Wash.
BOTHWELL[3]	GVJD	Geared turbine	500	200	9	25	6	11	0	3	1919	Detroit, Mich			San Diego, Cal.
CAHOKIA[4]		Steam, single screw.		150	0	27	6	16	8		1920	City Island, N. Y	2	24	Mobile, Ala.
CARR[5]	GVJH	Geared turbine	500	200	9	25	6	11	0	3	1919	Detroit, Mich			Panama, Canal Zone.
Comanche[6]	GVDT	Steam, twin screw.	589	170	8	27	0	8	10	2	1896	Dubuque, Iowa	5	57	Mobile, Ala.
EARP[7]	GVJF	Geared turbine	500	200	9	25	6	11	0	3	1919	Detroit, Mich			Honolulu, Hawaii.
GRESHAM	GVFD	Steam	1,090	205	6	32	0	12	6	4	1897	Cleveland, Ohio	8	66	Boston, Mass.
HAIDA	GVKW	Turbo-electric	1,700	240	0	39	0	16	6	5	1921	Oakland, Cal	8	82	Seattle, Wash.
KANKAKEE		Steam, stern wheel.	383	182	0	34	0	3	6		1919	Dubuque, Iowa	5	33	Evansville, Ind.
KICKAPOO[8]		Steam, single screw.		150	0	26	0	16	8		1910	Elizabethport, N. J	2	24	Cape May, N. J.
Manning †	GVFK	Steam	1,155	205	0	32	0	13	9	4	1897	Boston, Mass	8	66	Norfolk, Va.
MASCOUTIN[9]		Steam, single screw.		150	0	27	6	16	8		1920	Green Bay, Wis	1	12	Do.
MCCOURTY[10]	GVJB	Geared turbine	500	200	9	25	6	11	0	3	1919	Detroit, Mich			New London, Conn.
MODOC	GVBR	Turbo-electric	1,700	240	0	39	0	16	6	5	1921	Oakland, Cal	8	82	Wilmington, N. C.
MOJAVE	GVBT	do	1,700	240	0	39	0	16	6	5	1921	do	8	82	Honolulu, Hawaii.
Morrill	GVDN	Steam	420	145	3	24	0	9	6	2	1886	Wilmington, Del	7	48	Detroit, Mich.
ONONDAGA	GVFM	do	1,192	205	6	32	0	13	2	4	1898	Cleveland, Ohio	8	63	South Baltimore, Md.
OSSIPEE	GVBW	do	908	165	10	32	0	11	9	4	1915	Newport News, Va	5	64	Portland, Me.
PAMLICO	GVHJ	Steam, twin screw.	451	158	0	30	0	5	8	2	1907	Wilmington, Del	6	42	New Bern, N. C.
PEQUOT[11]		Steam, single screw.		154	3½	32	2½	14	8½		1909	Camden, N. J	2	32	New London, Conn.
RARITAN[12]		do		103	0	22	7	12	7		1905	Wilmington, Del		9	New York, N. Y.
SAUKEE[13]		do		150	0	27	6	16	8		1920	Green Bay, Wis			
SCALLY[14]	GVJC	Geared turbine	500	200	9	25	6	11	0	3	1919	Detroit, Mich			New London, Conn.
SEMINOLE	GVFP	Steam	860	188	0	29	6	12	0	4	1900	Baltimore, Md	5	66	Wilmington, N. C.
SENECA	GVHL	do	1,445	204	0	34	0	17	3	4	1908	Newport News, Va	5	63	New York, N. Y.
SHAWNEE	GVCB	do	825	158	3	30	0	14	0	5	1921	Oakland, Cal	4	47	San Francisco, Cal.
SNOHOMISH	GVHN	do	879	152	0	29	0	15	5	2	1908	Wilmington, Del	5	47	Port Angeles, Wash.
Tallapoosa	GVDP	do	912	165	10	32	0	11	9	4	1915	Newport News, Va	5	63	Mobile, Ala.
TAMAROA[15]		Steam, single screw.		150	0	26	0	16	8		1919	Elizabethport, N. J	2	24	Los Angeles, Cal.
TAMPA	GVRT	Turbo-electric	1,700	240	0	39	0	16	6	5	1921	Oakland, Cal	8	82	Boston, Mass.
TUSCARORA	GVFS	Steam	739	178	0	30	0	10	11	2	1902	Richmond, Va	6	57	Milwaukee, Wis.
UNALGA	GVHS	do	1,181	190	0	32	6	14	1	3	1912	Newport News, Va	8	66	San Francisco, Cal.
YAMACRAW	GVHR	do	1,082	191	8	32	6	13	0	4	1909	Camden, N. J	8	66	Savannah, Ga.
YOCONA		do	383	182	0	34	0	3	6		1919	Dubuque, Iowa	5	33	Vicksburg, Miss.
Harbor cutters.															
Arundel[16]	GVCD	Steam	145	102	0	20	5	8	6		1873	Chester, Pa	1	10	C. G. Depot, South Baltimore, Md.
Calumet	GVDR	do	170	94	6	20	6	9	0		1894	Buffalo, N. Y	1	8	New London, Conn.
Chattahoochee[17]		do	215	88	0	20	0	8	9		1919	Kingston, N. Y	1	8	South Baltimore, Md.
Chautauqua[18]	GVJM	do	215	88	0	20	0	8	9		1919	Milwaukee, Wis		9	New York, N. Y.
Chenango[19]	GVJN	do	215	88	0	20	0	8	9		1919	Sharptown, Md		9	Philadelphia, Pa.
Chicopee[20]	GVJL	do	215	88	0	20	0	8	9		1919	Kingston, N. Y		9	Boston, Mass.
Chillicothe[21]		do	215	88	0	20	0	8	9		1919	Brooklyn, N. Y	1	9	Ogdensburg, N. Y.
Chincoteague[22]	GVJQ	do	215	88	0	20	0	8	9		1919	Annapolis, Md		9	South Baltimore, Md.
Chippewa[23]	GVJK	do	215	88	0	20	0	8	9		1919	Milwaukee, Wis			Sault Ste. Marie, Mich.
Choptank[24]	GVJP	do	215	88	0	20	0	8	9		1919	Annapolis, Md			South Baltimore, Md.
Chowan[25]	GVJR	do	215	88	0	20	0	8	9		1919	Camden, N. J		9	Norfolk, Va.
Chulahoma[26]		do	215	88	0	20	0	8	9		1919	City Island, N. Y	1	8	Baltimore, Md.
DAVEY	GVHM	do	182	92	6	19	0	10	2		1908	Wilmington, Del	1	9	New Orleans, La.
GOLDEN GATE	GVFH	do	240	110	0	20	6	9	10		1896	Seattle, Wash	2	8	San Francisco, Cal.
Guard		do	52	67	7	12	6	6	3		1914	Mare Island, Cal		6	Friday Harbor, Wash.
Guthrie	GVBQ	do	149	88	0	17	6	9	0		1895	Baltimore, Md	1	9	Philadelphia, Pa.
Hudson	GVDQ	do	179	96	6	20	0	9	0		1893	Camden, N. J	1	8	New York, N. Y.
MACKINAC	GVHB	do	241	110	9	20	6	10	6		1903	Baltimore, Md	3	9	Boston, Mass.
MANHATTAN	GVCL	do	406	120	3	24	0	11	9		1918	Balboa, Canal Zone	1	15	New York, N. Y.

[1] Formerly U. S. C. G. C. Galveston.
[2] Formerly { (a) British st. s. Bear. (b) U. S. S. Bear; transferred to C. G. in 1885.
[3] Formerly Eagle No. 21.
[4] Formerly st. s. Bayside (220570).
[5] Formerly Eagle No. 30.
[6] Formerly U. S. S. Windom.
[7] Formerly Eagle No. 22.
[8] Formerly st. s. Baldridge (217535).
[9] Formerly st. s. Pylos (219903).
[10] Formerly Eagle No. 16.
[11] Formerly Army mine planter Gen. Saml. M. Mills.
[12] Formerly Bureau of Immigration launch Immigrant.
[13] Formerly st. s. Vallonia (219803).
[14] Formerly Eagle No. 20.
[15] Formerly st. s. Bartolone (218913).
[16] Formerly U. S. C. G. C. Manhattan.
[17] Formerly N. T. 62.
[18] Formerly N. T. 59.
[19] Formerly N. Y. 58.
[20] Formerly N. T. 65.
[21] Formerly N. T. 85.
[22] Formerly N. T. 52.
[23] Formerly N. T. 60.
[24] Formerly N. T. 51.
[25] Formerly N. T. 75.
[26] Formerly N. T. 66.
† Composite.

VESSELS OF THE UNITED STATES COAST GUARD, TREASURY DEPARTMENT—Continued.

Name.	Signal letters.	Class.	Tons displacement.	Dimensions.						Guns.	When built.	Where built.	Complement.		Headquarters.
				Length.		Breadth.		Depth.					Officers.	Crew.	
Harbor cutters—Continued.				*Ft.*	*in.*	*Ft.*	*in.*	*Ft.*	*in.*						
Penrose	GVDL	....do	41	67	0	12	0	5	4		1883	Bently Manor, N. Y.	1	5	Pensacola, Fla.
Tioga		....do	131	81	10	20	0	8	9		1916	Solomons Island, Md.		9	South Baltimore, Md.
TYBEE	GVDW	....do	45	63	0	11	8	6	1		1895	Camden, N. J.	1	5	Savannah, Ga.
VICKSBURG		Steam, single screw.	1,010	204	5	36	0	12	9	6	1896	Bath, Me.			New London, Conn.
Winnisimmet	GVFW	....do	182	96	6	20	6	9	1		1903	Baltimore, Md.	1	8	South Baltimore, Md.
Wissahickon	GVHD	Steam	194	96	6	20	6	9	5		1904	....do	1	9	New York, N. Y.
Harbor launches.															
Advance		Gas screw		50	0	11	0	3	6		1917	North Tonawanda, N. Y.		3	Sault Ste. Marie, Mich.
Carolina		....do		57	5	13	1				1906	Morehead City, N. C.		2	Elizabeth, N. C.
Cossack [1]	GVFN	Twin screw		64	0	9	4	2	0		1916	Newport, Mass.		5	Key West, Fla.
Dare [2]		Gas screw		40	0	10	0	2	9		1913	Jacksonville, Fla.		4	Manteo, N. C.
Dart [3]		....do		44	0	9	7	3	9		1909	Quincy, Mass.			New London, Conn.
Dash [4]		....do		63	0	12	0	3	6		1912	East Greenwich, R. I.		5	Do.
Delmarva		....do		45	5	13	2				1900	Clinton, Conn.		1	Chincoteague, Va.
Guide		....do	41	70	0	13	0	4	8		1907	Bayonne, N. J.	1	6	New York, N. Y.
Javelin [5]		Twin screw		90	3	11	0	3	9		1907	Port Jefferson, N. Y.			Detroit, Mich.
Lookout [6]		Gas screw		41	0	10	0	2	3		1915	Jacksonville, Fla.		2	Beaufort, N. C.
Patrol		Twin screw	23	68	9	14	0	3	8		1917	City Island, N. Y.		5	Philadelphia, Pa.
Pioneer [7]		Gas screw		58	11	13	0				1915	Lynn, Mass.		2	Narragansett Pier, R. I.
Relief		....do		47	0	10	6	3	8		1897	Neponset, Mass.		3	South Baltimore, Md.
Scout	GVFC	....do	40	61	6	13	0	5	6		1903	Astoria, Oreg.	1	5	Port Townsend, Wash.
Search		....do		40	0	9	0	3	0		1917	Benton Harbor, Mich.		3	Sault Ste. Marie, Mich.
Sentinel		....do		45	0	11	6	4	0		1918	North Tonawanda, N. Y.		3	Do.
Tulare [8]		....do		64	0	15	8	5	1		1917	San Francisco, Cal.	1	5	San Francisco, Cal.
Valiant [9]		....do		42	10	9	6	2	8		1905	Long Island City, N. Y.		2	New Orleans, La.
Venture [10]		....do		47	0	10	6	3	6		1910	Chincoteague, Va.		2	Chincoteague, Va.
Vidette [11]		Twin screw		75	0	16	0	3	4		1913	Essington, Pa.		6	Key West, Fla.
Vigilant		Gas screw		45	0	11	7	3	6		1910	Bay City, Mich.		2	Sault Ste. Marie, Mich.
Voyager [12]		....do		52	0	11	0	3	6		1906	....do			Do.
Inshore patrol cutters.															
Adams [13]		Gas triple screw	75	110	0	14	8½	5	11	1	1917	Neponset, Mass.			Boston, Mass.
Areata	GVHC	Steam	138	85	0	17	6	10	4		1903	San Francisco, Cal.	2	12	Port Townsend, Wash.
Arrow [14]	GVHQ	Gas twin screw	12	62	4	10	11	2	6		1917	Bristol, R. I.		5	Key West, Fla.
Cook [15]	GVKC	Gas triple screw	75	110	0	14	8½	5	11	1	1918	Rocky River, Ohio		15	Sault Ste. Marie, Mich.
Cygan [16]	GVKR	....do	75	110	0	14	8½	5	11	1	1917	Mobile, Ala.		15	Key West, Fla.
Deering [17]		....do	75	110	0	14	8½	5	11	1	1917	....do	1	15	Galveston, Tex.
Hahn [18]	GVKS	....do	75	110	0	14	8½	5	11	1	1918	College Point, N. Y.			New York, N. Y.
Hansen [19]		....do	75	110	0	14	8½	5	11	1	1917	Camden, N. J.	1	15	Key West, Fla.
Johansson [20]	GVKB	....do	75	110	0	14	8½	5	11	1	1918	Mariners Harbor, N. Y.			Morehead City, N. C.
Kangaroo [21]	GVFT	Gas twin screw	12	62	4	10	11	2	9		1917	Bristol, R. I.		5	Key West, Fla.
Larsen [22]	GVKN	Gas triple screw	75	110	0	14	8½	5	11	1	1917	Alexandria, Va.			Miami, Fla.
Mehalatos [23]	GVKL	Gas	75	110	0	14	8½	5	11	1	1917	....do			South Baltimore, Md.
Messenger [24]	GVFJ	....do		60	0	13	0	2	9		1916	Salisbury, Md.		5	Key West, Fla.
Newbury [25]		Gas triple screw	75	110	0	14	8½	5	11	1	1917	Camden, N. J.	1	15	Do.
Ovesen [26]	GVKM	....do	75	110	0	14	8½	5	11	1	1917	Alexandria, Va.			South Baltimore, Md.
Quigley [27]	GVKH	....do	75	110	0	14	8½	5	11	1	1917	Brooklyn, N. Y.			Do.
Richards [28]	GVKJ	....do	75	110	0	14	8½	5	11	1	1917	....do			Do.
Smith [29]	GVKQ	....do	75	110	0	14	8½	5	11	1	1917	Jacksonville, Fla.		15	Key West, Fla.
Stellenwerf [30]	GVJW	....do	75	110	0	14	8½	5	11	1	1918	College Point, N. Y.			New London, Conn.
Swift [31]	GVHT	Gas twin screw		66	0	13	6	3	3½		1917	Los Angeles, Cal.		5	San Francisco, Cal.
Talley [32]		Gas triple screw	75	110	0	14	8½	5	11	1	1917	Mobile, Ala.	1	15	Galveston, Tex.
Taylor [33]	GVKP	....do	75	110	0	14	8½	5	11	1	1917	Jacksonville, Fla.			Key West, Fla.
Thigard [34]	GVJT	....do	75	110	0	14	8½	5	11	1	1917	Nyack, N. Y.		15	San Diego, Cal.
Vaughn [35]		....do	75	110	0	14	8½	5	11	1	1917	Jacksonville, Fla.	1	15	Key West, Fla.

[1] Formerly {a ga. s. Cossack. b U. S. N. S. P. 695.
[2] Formerly {a ga. s. Kathrick. b U. S. N. S. P. 148.
[3] Formerly {a ga. s. Naloya. b U. S. N. S. P. 517.
[4] Formerly {a ga. s. Artmer. b U. S. N. S. P. 408.
[5] Formerly {a ga. s. Jessamine b U. S. N. S. P. 438.
[6] Formerly {a ga. s. Miss Anne L. b U. S. N. S. P. 657.
[7] Formerly {a ga. s. Gurkha. b U. S. N. S. P. 600.
[8] Formerly {a ga. s. Sentinel. b U. S. N. S. P. 180.
[9] Formerly ga. s. Virginia.
[10] Formerly ga. s. Catherine.
[11] Formerly {a ga. s. Howarda. b U. S. N. S. P. 144.
[12] Formerly {a ga. s. Voyager. b U. S. N. S. P. 361.
[13] Formerly U. S. N. S. C. 268.
[14] Formerly {ga. s. Apache. U. S. N. S. P. 729.
[15] Formerly U. S. N. S. C. 118.
[16] Formerly U. S. N. S. C. 117.
[17] Formerly U. S. N. S. C. 263.
[18] Formerly U. S. N. S. C. 115.
[19] Formerly U. S. N. S. C. 68.
[20] Formerly U. S. N. S. C. 435.
[21] Formerly {a ga. s. Kangaroo. b U. S. N. S. P. 1284.
[22] Formerly U. S. N. S. C. 203.
[23] Formerly U. S. N. S. C. 197.
[24] Formerly {a ga. s. Marguerite. b U. S. N. S. P. 193.
[25] Formerly U. S. N. S. C. 70.
[26] Formerly U. S. N. S. C. 199.
[27] Formerly U. S. N. S. C. 22.
[28] Formerly U. S. N. S. C. 27.
[29] Formerly U. S. N. S. C. 155.
[30] Formerly U. S. N. S. C. 417.
[31] Formerly {ga. s. Breadbill. U. S. N. S. P. 523.
[32] Formerly U. S. N. S. C. 314.
[33] Formerly U. S. N. S. C. 151.
[34] Formerly U. S. N. S. C. 154.
[35] Formerly U. S. N. S. C. 152.

TENDERS OF THE LIGHTHOUSE SERVICE, DEPARTMENT OF COMMERCE.

[Steel vessels in SMALL CAPITALS; Iron vessels in *italics*.]

Name.	Signal letters.	Rig or class.	Gross tonnage.	Dimensions.			Indicated horsepower.	When built.	Where built.	Complement.		Station.
				Length (bet. p.p.).	Breadth	Depth.				Officers.	Men.	
				Feet.	*Feet.*	*Feet.*						
AMARANTH ⊙	GVNR	St. s	744	150.0	28.0	14.0	672	1892	Cleveland, Ohio	6	20	Detroit, Mich.
ANEMONE ⊙	GVRH	St. s	677	174.0	30.0	16.0	1,000	1908	Camden, N. J	7	26	Boston, Mass.
Arbutus ⊙	GVMT	St. s	400	145.0	25.0	11.0	360	1879	Baltimore, Md	7	23	Baltimore, Md.
ASPEN	GVMD	St. s	277	118.0	25.0	12.0	440	1906	Toledo, Ohio	4	10	Detroit, Mich.
Aster	GVLR	Ga. s	69	65.0	21.0	6.6	70	1922	Pascagoula, Miss	2	5	New Orleans, La.
AZALEA ⊙	GVNQ	St. s	†330	145.0	25.0	12.0	400	1891	New York, N. Y	6	22	Boston, Mass.
CAMELLIA ⊙	GVRN	St. s	†276	106.0	24.0	10.0	280	1911	Muskegon, Mich	4	17	New Orleans, La.
CEDAR ⊙	GVLM	St. s	†1,245	188.0	36.0	18.5	1,150	1917	Long Beach, Cal	8	25	Ketchikan, Alaska.
Clover [1]	GVPD	St. s	96	80.0	22.0	7.0	140	1899	Manitowoc, Wis	4	8	Detroit, Mich.
COLUMBINE ⊙	GVNM	St. s	424	145.0	27.0	15.0	800	1892	Cleveland, Ohio	7	21	Baltimore, Md.
Cosmos [2]	GVLF	Ga. s	47	67.0	15.0	6.0	‡80	1909	City Island, N. Y	2	3	New Orleans, La.
CROCUS	GVPN	St. s	626	155.0	29.0	14.0	700	1904	Shooters Island, N. Y	5	23	Buffalo, N. Y.
CYPRESS ⊙	GVRD	St. s	677	174.0	30.0	16.0	1,000	1908	Camden, N. J	7	28	Charleston, S. C.
Daisy [3]	GVPF	St. s	35	74.0	14.0	5.0	60	1892	New Bedford, Mass	2	5	Staten Island, N. Y.
Dandelion [4]	GVLH	St. p	†232	140.0	31.0	4.5	500	1893	Rock Island, Ill	4	15	Rock Island, Ill.
Elm	GVLJ	Ga. s	219	101.0	30.0	9.0	‡150	1918	East Boothbay, Me	2	4	Staten Island, N. Y.
Fern ⊙	GVRQ	St. s	†245	98.4	22.0	10.0	300	1915	Wheeler, Wash	5	11	Ketchikan, Alaska.
GOLDENROD	GVNH	St. p	461	150.0	27.0	4.0	152	1888	Jeffersonville, Ind	2	12	Cincinnati, Ohio.
HAWTHORN	GVLP	St. s	†875	160.0	30.0	14.6	785	1922	Morris Heights, N. Y	4	23	Staten Island, N. Y.
HEATHER ⊙	GVPL	St. s	†631	165.0	28.0	15.0	685	1903	Seattle, Wash	7	10	Portland, Oreg.
HIBISCUS ⊙	GVRF	St. s	677	174.0	30.0	16.0	1,000	1908	Camden, N. J	7	27	Portland, Me.
Holly §	GVPJ	St. p	367	167.0	24.0	10.0	400	1881	Baltimore, Md	5	18	Baltimore, Md.
HYACINTH ⊙	GVPQ	St. s	738	150.0	28.0	14.0	878	1903	Port Huron, Mich	6	20	Milwaukee, Wis.
IRIS [5]	GVPH	St. s	428	142.0	30.0	10.0	800	1897	Philadelphia, Pa	5	20	Philadelphia, Pa.
IVY ⊙	GVPR	St. s	550	165.0	30.0	13.0	700	1904	Baltimore, Md	7	22	Key West, Fla.
JUNIPER	GVPS	St. s	84	90.0	18.0	8.0	200	1903	....do	4	8	Baltimore, Md.
KUKUI ⊙	GVRL	St. s	677	174.0	30.0	16.0	1,000	1908	Camden, N. J	6	21	Honolulu, Hawaii.
LARKSPUR ⊙	GVPM	St. s	685	162.0	30.0	14.0	750	1903	Port Richmond, N. Y	7	25	Staten Island, N. Y.
Laurel	GVRP	St. s	†218	95.5	22.0	8.4	160	1915	Baltimore, Md	4	12	Baltimore, Md.
LILAC ⊙	GVNP	St. s	434	145.0	27.0	15.0	800	1892	Cleveland, Ohio	6	19	San Juan, P. R.
Madroño ⊙	GVNF	St. s	411	164.0	27.0	15.0	750	1885	Camden, N. J	7	21	San Francisco, Cal.
MAGNOLIA ⊙	GVPT	St. s	550	165.0	30.0	13.0	760	1904	Baltimore, Md	7	25	New Orleans, La.
MANGROVE ⊙	GVNT	St. s	572	165.0	30.0	12.0	550	1897	Elizabethport, N. J	7	24	Charleston, S. C.
MANZANITA ⊙	GVRJ	St. s	677	174.0	30.0	16.0	1,000	1908	Camden, N. J	7	24	Portland, Oreg.
MAPLE	GVNS	St. s	392	155.0	30.0	12.0	650	1893	Elizabethport, N. J	7	24	Baltimore, Md.
Marigold ⊙	GVPC	St. s	454	150.0	27.0	12.0	550	1890	Wyandotte, Mich	6	20	Detroit, Mich.
MAYFLOWER ⊙	GVNW	St. s	572	155.0	30.0	12.0	650	1897	Bath, Me	6	21	Boston, Mass.
Myrtle	GVLT	St. s	348	130.0	25.0	11.0	225	1872	Philadelphia, Pa	4	17	Tompkinsville, N. Y.
OAK	GVLN	St. s	†375	160.0	30.0	14.6	785	1922	Morris Heights, N. Y	4	23	Staten Island, N. Y.
OLEANDER	GVND	St. p	344	165.0	34.0	7.0	600	1903	Dubuque, Iowa	3	18	St. Louis, Mo.
ORCHID ⊙	GVRM	St. s	677	174.0	30.0	16.0	1,000	1908	Camden, N. J	7	28	Baltimore, Md.
PALMETTO	GVLD	Ga. s	†156	88.9	22.0	8.5	150	1917	Jacksonville, Fla	4	8	Charleston, S. C.
Pansy	GVMW	St. s	314	147.0	25.0	11.0	250	1878	Philadelphia, Pa	4	17	Staten Island, N. Y.
Pine	GVLK	Ga. s	35	61.0	15.0	5.6	‡50	1918	Nyack, N. Y	2	3	Do.
Poinsettia [6]	GVLB	Ga. s	37	44.6	17.2	5.0	50	1915	Miami, Fla	2	3	Key West, Fla.
ROSE ⊙	GVRS	St. s	†395	119.0	24.5	11.0	330	1916	Seattle, Wash	5	16	Portland, Oreg.
SEQUOIA ⊙	GVRK	St. s	677	174.0	30.0	16.0	1,000	1908	Camden, N. J	7	24	San Francisco, Cal.
Shrub [7]	GVLC	St. s	214	109.0	29.0	8.4	300	1912	Milford, Del	3	13	Boston, Mass.
Snowdrop ¶	GVRW	Ga. s	32	61.0	11.0	5.0	‡32	1896	Morris Heights, N. Y	2	3	Key West, Fla.
SUMAC ⊙	GVPW	St. s	681	160.0	30.0	13.0	700	1903	Port Richmond, N. Y	6	23	Milwaukee, Wis.
Sunlow [8]	GVLQ	St. s	177	101.0	22.0	12.0	325	1919	Rocky River, Ohio	2	8	Key West, Fla.
SUNFLOWER ⊙	GVRB	St. s	†806	163.0	31.0	15.0	900	1907	Wilmington, Del	7	27	New Orleans, La.
TULIP ⊙	GVRC	St. s	677	174.0	30.0	16.0	1,000	1908	Camden, N. J	7	27	Staten Island, N. Y.
Water Lily	GVPK	Ga. s	33	61.0	11.0	5.0	‡36	1895	Morris Heights, N. Y	2	3	Charleston, S. C.
Woodbine	GVRT	Ga. s	71	85.0	16.0	7.0	‡125	1913	New Brighton, N. Y	2	5	Philadelphia, Pa.
Zizania ⊙	GVNK	St. s	417	150.0	27.0	12.0	650	1888	Baltimore, Md	6	22	Portland, Me.

[1] Formerly Two Myrtles, No. 145820.
[2] Formerly Elmasada, No. 206447.
[3] Formerly Genevieve, No. 86212.
[4] Formerly F. Weyerhaeuser, No. 120930.
[5] Formerly Plymouth, No. 150754.
[6] Formerly Niagara, No. 212992.
[7] Formerly F. Mansfield & Sons Co., No. 210784.
[8] Formerly Edwin C. Long, U. S. Q. M.

† Displacement, light.
‡ Brake horsepower.
⊙ Equipped with radio.
§ Composite.
¶ Laid up.

LIGHT VESSELS OF THE LIGHTHOUSE SERVICE, DEPARTMENT OF COMMERCE.

Number of vessel.	Name on side of vessel.	International code—Signal letters of station.	Rig or class.	Tonnage.		Dimensions.						Indicated horsepower.	When built.	Complement.		Station.
				Gross.	Net.	Length.		Breadth.		Depth.				Officers.	Men.	
						Feet.	*In.*	*Feet.*	*In.*	*Feet.*	*In.*					
1	Savannah Light	AYNL	Sch	275	.....	103	0	24	0	13	0	.....	1855	2	8	Savannah, Ga.
3	Handkerchief	BAEM	do	140	.....	69	0	23	0	10	3	.....	1852	2	5	Handkerchief, Mass.
4	Relief ⊙	.....	do	104	.....	77	0	20	0	10	0	.....	1855	1	0	Relief.[1]
5	Stone Horse ⊙	BAEP	do	104	.....	81	6	21	6	9	0	.....	1864	2	7	Stone Horse Shoal, Mass.
9	Fenco	BAET	do	104	.....	81	2	28	2	9	6	.....	1857	2	7	Hedge Fence, Mass.
11	Scotland ⊙	AZNB	do	320	.....	104	0	24	8	11	6	.....	1853	2	5	Scotland, off Sandy Hook, N. J.
13	Bartlett	AZTP	do	155	.....	79	8	21	8	10	4	.....	1854	4	0	Bartlett Reef, Conn.
16	Relief ⊙	.....	do	250	.....	103	6	22	6	11	0	.....	1854	2	3	Relief.[1]
20	Cross Rip ⊙	BAES	do	165	.....	81	6	21	6	10	0	.....	1867	2	5	Cross Rip Shoal, Mass.
23	Ram	AZUB	do	186	.....	94	0	24	0	9	0	.....	1857	2	5	Ram Island Reef, Conn.
34	Charleston ⊙	AYOQ	do	150	.....	95	0	23	0	10	0	.....	1864	2	7	Charleston, S. C.
39	Brenton ⊙	AZXK	do	387	.....	114	4	26	9	13	0	.....	1875	4	6	Brenton Reef, R. I.
41	Vineyard ⊙	BACI	do	387	.....	114	0	26	9	11	0	.....	1876	3	0	Vineyard Sound, Mass.
42	Hen and Chickens ⊙	AZXT	do	410	.....	114	0	26	6	10	6	.....	1877	3	7	Hen and Chickens Reef, Mass.
44	Northeast ⊙	AZHQ	do	197	.....	113	0	25	0	10	6	.....	1852	4	8	Northeast Land, N. J.
46	Tail of the Horseshoe ⊙	AYUW	do	‡401	.....	119	0	27	6	12	0	.....	1887	4	0	Tail of the Horseshoe, Va.
47	Pollock ⊙	BAFN	do	‡470	.....	112	0	26	6	11	0	.....	1891	4	7	Pollock Rip, Mass.
48	Cornfield ⊙	AZTO	do	‡470	.....	112	0	27	8	12	0	.....	1891	4	6	Cornfield Point, Conn.
49	Relief ⊙	.....	do	‡470	.....	112	0	27	0	14	0	.....	1890	4	6	Relief.[1]
52	Fenwick ⊙	AZHJ	do	‡416	197	118	6	26	6	12	0	180	1892	4	9	Fenwick Island Shoal, Del.
53	Relief ⊙	.....	§Special	310	.....	112	0	26	6	11	0	135	1892	4	9	Relief.[1]
54	Boston ⊙	BAGY	§do	310	.....	118	0	26	0	11	0	‖150	1892	4	7	Boston, Mass.
56	Manitou	.....	St. s	130	101	90	0	20	0	8	10	100	1891	4	2	North Manitou Shoal, Mich.
57	Grays	.....	do	130	101	90	0	20	0	8	10	100	1891	4	2	Grays Reef, Mich.
60	11-foot	.....	Sch	105	101	80	0	21	6	8	6	.....	1893	3	3	Eleven-Foot Shoal, Mich.
66	Great Round	BAFK	St. s	‡590	.....	112	0	28	6	13	6	350	1896	4	8	Great Round Shoal, Mass.
67	Umatilla	AUCK	do	450	364	112	0	28	6	13	0	200	1897	4	11	Umatilla Reef, Wash.
68	Fire Island	AZMS	do	‡590	204	112	0	28	6	12	6	350	1897	4	10	Fire Island, N. Y.
69	Overfalls	AZHF	do	‡590	204	112	6	29	6	13	0	350	1897	4	10	Overfalls, Del.
70	San Francisco	AUGE	do	‡590	.....	112	0	28	6	13	0	350	1897	4	11	San Francisco, Cal.
72	Relief ⊙	.....	do	‡693	.....	112	0	28	6	14	0	350	1900	5	10	Relief.[1]
73	Slue ⊙	BAEK	do	‡538	.....	112	0	28	6	12	9	400	1901	4	8	Pollock Rip Slue, Mass.
74	Portland ⊙	BALV	do	‡495	.....	118	0	28	6	13	0	380	1902	4	8	Portland, Me.
75	St. Clair	.....	Scow	160	.....	75	0	24	0	4	9	.....	1902	2	2	Lake St. Clair, Mich.
76	Relief ⊙	.....	St. s	‡578	169	117	7	28	8	12	0	380	1904	2	5	Relief.[1]
77	Peshtigo	.....	Scow	‡155	.....	75	0	21	6	4	0	.....	1906	2	3	Peshtigo Reef, Wis.
78	Relief ⊙	.....	St. s	‡668	188	112	9	28	6	12	6	325	1904	4	6	Relief.[1]
79	Five-Fathom ⊙	AZHP	do	‡668	188	112	9	28	6	12	6	325	1904	4	8	Five-Fathom Bank, N. J.
80	Lookout ⊙	AYQT	do	‡668	188	112	9	28	6	12	6	325	1904	4	10	Cape Lookout Shoals, N. C.
81	Heald ⊙	AWVH	do	‡668	188	112	0	28	6	12	6	325	1904	4	8	Heald Bank, Tex.
82	Relief ⊙	.....	§do	‡209	61	95	2	21	0	8	11	90	1912	4	3	Relief.[1]
83	Blunts ⊙	AUFL	do	‡668	188	112	9	28	6	13	0	325	1904	4	11	Blunts Reef, Cal.
84	Brunswick ⊙	AYKV	do	‡683	246	112	11	29	0	13	0	325	1907	4	10	Brunswick, Ga.
85	Nantucket ⊙	BAFE	do	‡683	246	112	11	29	0	13	0	380	1907	5	10	Nantucket Shoals, Mass.
86	Relief ⊙	.....	do	‡683	246	112	11	29	0	13	0	380	1907	4	6	Relief.[1]
87	Ambrose ⊙	AZMY	do	‡683	246	112	11	29	0	13	0	325	1907	4	10	Ambrose Channel, N. Y.
88	Columbia ⊙	AUCY	do	‡683	246	112	11	29	0	13	0	325	1907	4	11	Columbia River, Oreg.
89	Martin	.....	do	205	76	88	0	21	0	10	0	90	1908	4	3	Martin Reef, Mich.
90	Relief ⊙	.....	do	‡685	225	112	11	29	6	13	0	400	1908	4	9	Relief.[1]
91	Winter-Quarter	AZHD	do	‡685	225	112	11	29	0	13	0	400	1908	4	10	Winter-Quarter Shoal, Va.
92	Relief ⊙	.....	do	‡685	225	112	11	29	0	13	0	400	1908	2	5	Relief.[1]
93	Swiftsure ⊙	ATXJ	do	‡685	225	112	11	29	0	13	0	400	1908	4	11	Swiftsure Bank, Wash.
94	Frying-Pan ⊙	AYQR	do	‡670	229	112	11	29	0	13	0	363	1911	4	10	Frying-Pan Shoals, N. C.
95	Milwaukee	.....	do	‡368	156	90	0	23	0	10	2	200	1912	4	5	Milwaukee, Wis.
96	Huron	.....	§Special	‡170	.....	85	0	23	6	11	5	.....	1914	3	4	Huron, Mich.
98	Lansing	.....	§do	‡195	.....	85	0	23	6	11	5	‖100	1915	4	2	Relief.[1]
99	Poe	.....	do	(†)	.....	91	8	22	0	10	7	122	1920	4	3	Poe Reef, Mich.
101	Charles	AZGP	§do	‡360	.....	92	3	25	0	13	2	‖200	1916	4	7	Cape Charles, Va.
102	South Pass	AXDF	§do	‡360	.....	92	3	25	0	13	2	‖200	1916	4	7	South Pass, La.
103	Relief	.....	do	‡302	.....	69	5	24	0	11	9	175	1920	4	5	Relief.[1]
105	Diamond ⊙	AYTB	Sch	‡825	.....	121	5	30	0	14	7	475	1922	5	10	Diamond Shoal, N. C.

[1] Will display signal letters of the station relieved.
† Lattice towers in place of masts.
‡ Displacement.
§ Lantern mast only.
‖ Brake horsepower.
⊙ U. S. Navy radio stations.

VESSELS OF THE COAST AND GEODETIC SURVEY, DEPARTMENT OF COMMERCE.

STEAM VESSELS.

Signal letters.	Rig.	Name of vessel.	Displacement.	Tonnage.		Register length.	Register breadth.	Draft.	Material.	Indicated horsepower.	Speed knots.	Coal or oil capacity.	When built.	Where built.	Complement.		Where employed.
				Gross.	Net.										Officers.	Men.	
						Feet.	*Feet.*	*Feet.*				*Tons.*					
GVSC	St.s..	Bache.....	472	370	252	153.2	26.2	10.0	Composite.	400	9.0	75	1901	Sp[illegible]	9	41	Atlantic coast.
GVWB	St.s..	Cosmos.....	.....	30	25	52.5	12.0	4.0	Wood.....	55	7.0	5	[illegible]	[illegible]	3	8	Alaska.
GVWM	St.s..	Discovery[1].....	1,000	723	.....	180.0	35.5	10.0	Steel.....	1,400	14.0	269†	1918	New York, N. Y.....	12	57	Pacific coast.
GVWJ	St.s..	Explorer.....	470	335	228	135.0	27.0	10.0	...do.....	400	10.3	85	1901	Wilmington, Del.	7	45	Alaska.
GVWD	St.s..	Guide[2].....	1,000	723	.....	180.0	35.0	10.0	...do.....	1,400	14.0	269†	1918	Lizabeth, N. J.	12	57	Pacific coast.
GVWK	St.s..	Fathomer[3].....	520	431	.....	144.0	25.0	9.5	...do.....	400	10.0	95	1901	Bethlehem, Pa.	7	41	Philippines.
GVWH	St.s..	Hydrographer.....	140	116	79	101.0	19.5	6.8	Wood.....	250	10.0	22	1901	Port Jefferson, N. Y.	5	18	Gulf coast.
GVWT	St.s..	Lydonia.....	785	497	338	181.0	26.0	11.4	Steel.....	1,000	10.4	125	1912	Wilmington, Del.	7	49	Atlantic coast.
MCLF	St.s..	Marinduque*.....	411	345	107	132.0	23.0	10.2	Composite.	300	8.0	75	1901	Union Dale, [illegible]	6	37	Philippines.
GVWQ	Ga.s.	Natoma.....	.....	112	76	118.8	17.5	5.5	Steel.....	250	10.0	2,000‡	1913	Morris Heights, N. Y.	5	20	Pacific coast.
GVWC	St.s..	Pathfinder.....	875	600	469	168.0	33.6	13.0	...do.....	846	12.6	240	1901	Elizabeth, N. J.	9	71	Philippines.
GVWN	St.s..	Pioneer[3].....	1,000	723	.....	180.0	35.0	10.0	...do.....	1,400	14.0	269†	1918	.....do.....	12	57	Do.
GVWL	St.s..	Ranger.....	220	219	149	133.0	22.0	8.0	...do.....	450	10.0	38	1910	New York, N. Y.....	5	36	Porto Rico.
GVSJ	St.s..	Surveyor.....	1,143	1,000	.....	172.8	34.1	12.0	...do.....	1,000	12.0	260†	1917	Manitowoc, Wis.....	11	59	Alaska.
GVWS	St.s..	Wenonah.....	390	290	160	143.4	22.8	10.0	...do.....	500	10.0	63	1912	Boston, Mass.....	6	41	Do.
GVWF	St.s..	Yukon.....	.....	33	25	75.0	15.7	5.0	Composite.	100	7.5	16	1898	Morris Heights, N. Y.	4	14	Do.

[1] Formerly U. S. S. Auk.
[2] Formerly U. S. S. Flamingo.
[3] Formerly U. S. S. Osprey.

*Owned by the Government of the Philippine Islands, and assigned for the use of the Coast and Geodetic Survey.

† Tons of fuel oil.
‡ Gallons of gasoline.

VESSELS OF THE BUREAU OF FISHERIES, DEPARTMENT OF COMMERCE.

(Iron vessels in *italics*.)

Name of vessel.	Rig.	Gross tonnage.	Net tonnage.	Length.	Breadth.	Depth.	When built.	Where built.	Complement.	
									Officers.	Crew
				Feet.	*Feet.*	*Feet.*				
Albatross.....	Steam screw..	638	384	200.0	27.6	16.9	† 1882	Wilmington, Del.....	8	71
Elder[1].....	Gas screw.....	76	52	78.3	19.4	9.2	1912	Seattle, Wash.	6	8
Fish Hawk.....	Steam screw..	441	205	146.6	27.0	10.9	† 1879	Wilmington, Del.	2	42
Gannet.....	.....do.....	.....	16	61.0	12.3	.....	1890	Boston, Mass.	1	4
HALCYON.....	.....do.....	.....	197	108.6	22.0	10.5	1917	East Boothbay, Me...	4	8
Phalarope[2].....	.....do.....	55	27	82.0	16.0	7.4	1881	East Boston, Mass....	2	1
Scoter[3].....	Gas screw.....	41	28	56.5	15.1	6.8	1920	Tacoma, Wash	.....	.....
Shearwater.....	Steam screw..	95	63	85.0	18.0	8.5	1909	Ferrysburg, Mich.....	.....	.....

[1] Formerly gas screw Idaho (210842).
[2] Formerly steam yacht Adelita (105989).
[3] Formerly gas screw Clatsop.

† Built under contract.

VESSELS OF THE BUREAU OF NAVIGATION, DEPARTMENT OF COMMERCE.

Name of vessel.	Signal letters.	Rig.	Gross tonnage.	Net tonnage.	Length.	Breadth.	Depth.	When built.	Where built.	Complement.	
										Officers.	Crew.
					Feet.	*Feet.*	*Feet.*				
Dixie	GVBF	Gas screw	52	35	86.4	13.6	6.7	1906	Bayonne, N. J	2	4
Kilkenny ⊙	GVBH	do	52	45	79.4	14.4	6.6	1909	New York, N. Y.	2	6
Psyche VI	GVBK	do	43	34	68.6	14.0	6.5	1911	East Greenwich, R. I.	2	4
Siwash		do	56	44	70.0	14.7	6.7	1916	New York, N. Y.	2	4
Tarragon	GVBD	do	20	17	52.0	13.2	4.2	1907	Bayport, N. Y.	2	3

[1] Formerly ga. s. Achelous.

VESSELS OF THE BUREAU OF IMMIGRATION, DEPARTMENT OF LABOR.

[Steel vessel In SMALL CAPITALS.]

Rig.	Name of vessel.	Gross tonnage.	Net tonnage.	Dimensions.			When built.	Where built.	Complement.		Where stationed.
				Length.	Breadth.	Depth.			Officers.	Crew.	
				Feet.	*Feet.*	*Feet.*					
St. s.	ELLIS ISLAND	802	545	144.4	37.1	12.1	1904	Wilmington, Del.	2	25	New York, N. Y.
Al. s.	Samoset	12	6	40.6	9.0	4.6	1898	Camden, N. J.	1	1	Philadelphia, Pa.
St. s.	Angel Island	427	280	135.7	24.0	10.6	1911	Oakland, Cal.	1	11	San Francisco, Cal.
St. s.	Inspector	50	30	70.0	12.5	6.5	1903	San Francisco, Cal.	2	4	Do.
Ga. s.	Immigration	2	1	30.0	7.6	4.1	1914	Catano, P. R.		1	San Juan, P. R.
Ga. s.	Azalea ⊙	22	15	61.5	10.5	4.0	1915	Wilmington, Del.	2	3	San Pedro, Cal.
Gn. s.	Breeze	12	10	38.0	8.6	3.6	1915	Seattle, Wash.		2	Seattle, Wash.

VESSELS OF THE RECLAMATION SERVICE, DEPARTMENT OF THE INTERIOR.

Name of vessel.	Class.	Register dimensions.			When built.	Where built.	Complement.	Station.
		Length.	Breadth.	Depth.				
		Feet.	*Feet.*	*Feet.*				
Cascade	Tugboat	23.0	8.0	3.6	1909	Lake Keechelus, Wash.	1	Lake Keechelus, Wash.
Doris	Gas launch	24.0	6.0	2.0			1	Do.
Michael Wagner	Gasoline launch	20.0	4.0	3.0			1	Res. Shoshone Dam, Wyo.
Peggy	Motor boat	20.0	5.10	3.2	1917	Portland, Oreg.		Bumping Lake, Wash.
Unnamed	Gas launch	16.0	4.0	2.0	1917	Salem, Ohio	4	Pathfinder Reservoir, Wyo.
The Tillie	Tugboat	37.0	9.0	3.4	1909	Bremerton Navy Yard	2	Sherburne Lakes Dam, Mont.
Unnamed	Gas launch	30.0	8.0	2.6	1918	Wayzota, Minn.	1	Elephant Butte Reservoir, N. Mex.
Unnamed	do	20.0	6.0	2.0	1910	Detroit, Mich.	1	Shoshone Reservoir, Wyo.
Unnamed	Motor boat	25.0	6.0	2.0	1920	Racine, Wis.		Jackson Lake Dam.
Mount Rose	Gas launch	35.0	8.4	2.0	1914	Tahoe, Cal.	1	Tahoe, Cal.
Unnamed	do	25.0	5.5	1.8	1918	Racine, Wis.	1	Minidoka Dam, Idaho.

VESSELS OWNED AND EMPLOYED BY THE PANAMA CANAL OR THE PANAMA RAILROAD CO.

Name of vessel.	Class.	Material.	Gross tons.	Dimensions.			Built.		Purchased.		Estimated value.	Complement.		Where employed.
				Length.	Breadth.	Depth.	When.	Where.	When.	Where.		Officers.	Crew.	
				Feet.	*Feet.*	*Feet.*								
Achilles	Steamship (collier).	Steel	11,081.00	536.0	65.0	39.6	1915	Baltimore, Md.	1915	Baltimore, Md.	$1,014,626.03			Norfolk - Cristobal.
Ulysses	do	do	11,081.00	536.0	65.0	39.0	1915	do	1915	do	1,014,616.02			Do.
Advance	Steamship	do	2,605.00	295.0	38.4	23.4	1883	Chester, Pa.			330,458.27			New York-Cristobal.
Alliance	do	do	3,905.00	336.0	42.0	23.9	1886	do			562,624.56			Do.
Ancon [1]	do	do	9,606.00	489.5	58.0	28.9	1902	Sparrows Point, Md.	1909	Sparrows Point, Md.	1,117,730.48			Do.
Caribbean [2]	Steamship (cattleship).	do	2,800.00	288.0	47.6	25.0	1907	do	1909	do	164,627.38			Vicinity of Isthmus.
Colon [3]	Steamship	do	5,667.00	360.0	50.0	32.0	1899	Philadelphia, Pa.		United States	437,319.25			New York-Cristobal.
Cristobal [4]	do	do	9,606.00	489.5	58.0	28.9	1902	Sparrows Point, Md.	1902	do	1,046,626.93			Do.
Culebra	Hopper suction dredge.	do	2,800.00	288.0	47.6	25.0	1907	do	1907	Sparrows Point, Md.	250,000.00	8	62	Panama Canal.
Panama [5]	Steamship	do	5,667.00	360.0	50.0	32.2	1898	Philadelphia, Pa.	1905	United States	434,526.25			New York-Cristobal.
Gen. G. W. Goethals. [6]	do	do	4,707.00	353.1	48.7	25.0	1911	Vegesack, Germany	1920	(†)	300,000.00	8	74	Do.
Gen. H. F. Hodges. [7]	do	do	2,732.84	323.5	39.0	23.0	1889	Newcastle, England.	1920	(†)	150,000.00	8	39	New York, Haiti, and West coast.
Gen. O. H. Ernst. [8]	do	do	2,564.67	356.0	45.3	34.5	1907	Hamburg, Germany.	1920	(†)	250,000.00	8	52	Do.
Gen. W. C. Gorgas. [9]	do	do	4,689.00	370.2	45.3	26.8	1902	Rostock, Germany	1920	(†)	300,000.00	8	78	New York-Cristobal.
Supply No. 1	Diesel (oil)	do	117.00	85.0	20.0	9.0	1917	Balboa, Canal Zone			51,544.88	2	4	Panama Canal.
Supply No. 2	do	do	117.00	85.0	20.0	9.0	1917	do			51,544.88	2	4	Do.
No. 1	Barge (coal)	do	1,200.00	156.11	35.8	12.0	1908	Newport News, Va.	1908	Newport News, Va.	10,000.00		2	Do.
No. 2	Barge	do	1,200.00	156.8	35.8	12.0	1908	do	1908	do	9,047.25			Do.
No. 15	Barge (converted).	do	1,200.00	156.7	35.8	12.0	1908	do	1908	do	61,241.08			Do.
No. 19	Barge	do	1,200.00	157.0	36.0	12.0	1908	do	1908	do	11,171.31		3	Do.
No. 20	Barge (sand-rock).	do	1,200.00	157.0	36.0	12.0	1908	do	1908	do	11,000.00		3	Do.
No. 21	Barge (coal converted).	do	1,200.00	156.7	35.8	12.0					61,241.08			Do.
No. 26	Barge	do	1,200.00	168.0	35.0	12.0	1910	Newport News, Va.	1910	Newport News, Va.	15,687.05			Do.
No. 27	Barge (air compressor).	do	1,200.00	168.0	35.0	12.0	1910	do	1910	do	20,848.00			Do.
No. 29	do	do	1,200.00	168.0	35.0	12.0	1910	do	1910	do	11,094.50			Do.
No. 36	do	do		40.0	15.0	5.0	1905	Jacksonville, Fla.	1905	Jacksonville, Fla.	1,000.00			Do.
No. 37	Barge (oil)	do	30.00	40.0	15.0	5.0	1905	do	1906	do	200.00			Do.
No. 39	Barge	do	30.00	40.0	15.0	5.0	1905	do	1906	do	300.00			Do.
No. 87	Barge (coal lighter).	do		85.6	31.0	10.0	1910	Cristobal, Canal Zone.	1910		18,262.64			Do.
No. 95	Barge	Wood		18.0	8.0	1.7	1915	Paraiso, Canal Zone.			403.01			Do.
No. 96	Barge (oil lighter).	Steel	115.00	75.0	25.0	7.0	1905	Jacksonville, Fla.	1906	Jacksonville, Fla.	2,400.00			Do.
No. 97	Barge (coal)	do	115.00	75.0	25.0	7.0	1905	do	1906	do	2,245.76			Do.
No. 98	do	do	115.00	75.0	25.0	7.0	1905	do	1906	do	2,012.00			Do.
No. 149	Barge (lighter)	do	300.00	110.0	24.6	8.0	1906	Cristobal, Canal Zone.			5,600.00			Do.
No. 150	do	do	300.00	110.0	24.0	8.0	1906	do			5,600.00			Do.
No. 217	Barge (oil lighter).	do		82.7	15.4	6.5	1910	do			935.00			Do.

[1] Formerly st. s. Shawmut (117125).
[2] Converted from dredge Ancon.
[3] Formerly st. s. Mexico (92936).
[4] Formerly st. s. Fremont (145934).
[5] Formerly st. s. Havana (96435).
[6] Formerly S. S. Grunewald.
[7] Formerly S. S. Savoia.
[8] Formerly S. S. Sachsenwald.
[9] Formerly S. S. Prinz Eitel Friedrich.
† Formerly under the German flag; taken over by the United States Government and now operated by the Panama Railroad Co.

VESSELS OWNED AND EMPLOYED BY THE PANAMA CANAL OR THE PANAMA RAILROAD CO.—Continued.

Name of vessel.	Class.	Material.	Gross tons.	Dimensions.			Built.		Purchased.		Estimated value.	Complement.		Where employed.
				Length.	Breadth.	Depth.	When.	Where.	When.	Where.		Officers.	Crew.	
				Feet.	*Feet.*	*Feet.*								
No. 220	Barge(lighter)	Wooden		31.6	11.2	3.3		Isthmus			$300.00			Panama Canal.
No. 157	Barge (derrick).	...do	300.00	96.0	42.0	8.6	1911	Cristobal, Canal Zone.			17,012.58			Do.
No. 168	Barge (coal hoist).	Steel		72.0	18.9	7.4	1908	Balboa, Canal Zone			2,112.00			Do.
No. 179	House boat	...do		98.2	19.2	8.9	1907	Cristobal, Canal Zone.			2,160.00			Do.
No. 198	Barge (pile-driving).	...do	150.00	70.6	29.0	7.0	1909	...do			7,815.53			Do.
Birdena	Tug (steam, coal).	...do	25.00	57.9	12.0	6.0	1885	France	1904	French Canal Co.	3,400.00	5	7	Do.
Bohio[1]	...do	...do	171.00	104.0	21.0	11.6	1908	Camden, N. J	1908	Norfolk, Va	20,064.00	6	29	Do.
Bolivar	Tug (steam, oil).	...do	234.00	127.0	23.0	9.5	1885	...do	1905	French Canal Co.	105,000.00	6	29	Do.
Favorite[2]	Tug (steam, coal).	Steel		180.8	35.6		1907	Buffalo, N. Y						Do.
Engineer	...do	...do	152.00	101.0	21.6	10.7	1911	Camden, N. J	1916	New York, N. Y.	46,013.64	6	21	Do.
Gatun[3]	...do	...do	161.00	101.0	22.0	12.6	1902	Philadelphia, Pa.	1906	...do	65,000.00	6	29	Do.
Porto Bello[4]	...do	...do	227.00	126.0	23.5	11.9	1906		1907	Baltimore, Md	29,000.00	6	21	Do.
Teredo II	Barge(drill)	...do	500.00	127.5	32.0	12.0	1914	Paraiso, Canal Zone.			15,000.00	5	55	Do.
Grader No. 1	Barge (hydraulic grader).	...do		114.0	30.0	10.6	1914	...do			55,000.00	3	31	Do.
Grader No. 3	...do	...do	1,200.00	157.0	35.8	12.0	1915	...do			28,600.30	1	32	Do.
No. 91	Barge (wrecking).	...do		112.0	29.6	12.0	1909	Balboa, Canal Zone.			5,000.00			Do.
No. 92	Barge (diving).	Wood		20.0	6.5	2.0	1913	Paraiso, Canal Zone.			127.50			Do.
No. 93	...do	...do		20.5	7.0	2.1	1915	...do			150.00			Do.
No. 176	House boat	Steel	125.00	72.0	18.0	7.0		Cristobal, Canal Zone.	1904	French Canal Co.	1,000.00			Do.
No. 177	...do	Wood		42.0	15.0	10.5	1914	Paraiso, Canal Zone.			1,200.00			Do.
No. 197 (Bruiser).	Barge (pile driving No. 2).	Steel		60.5	30.2	4.5	1909	Balboa, Canal Zone.			2,550.00			Do.
Aspinwall	Launch (gasoline).	Wood	11.28	40.0	9.2	5.1		New York, N. Y.	1915		4,537.24			Do.
Atlantic	...do	...do	7.92	35 0	7.6	4.8	1914	Morris Heights, N. Y.	1914	Morris Heights, N. Y.	4,475.13			Do.
Azimuth II	...do	...do	5.41	32.0	7.6	2.6	1915	Paraiso, Canal Zone.			1,500.00			Do.
Barbacoas II	...do	...do	7.92	35.3	7.6	4.0	1915	New York, N. Y.	1915	New York, N. Y.	4,562.97			Do.
Bonita	...do	...do	6.15	32.0	7.3	4.5		Port Clinton, Ohio.	1910	Port Clinton, Ohio.	750.00			Do.
Coco Solo	Tug (gasoline)	...do	40.00	56.0	15.0		1914	Baltimore, Md	1914	Baltimore, Md	14,398.70			Do.
Chilibre	Launch (gasoline).	...do	6.71	32.0	8.0	3.3	1916	Paraiso, Canal Zone.			2,381.09			Do.
Cono	...do	...do	9.68	40.0	8.0	4.10	1918	Morris Heights, N. Y.	1918	Morris Heights, N. Y.	12,000.00			Do.
Cruces	...do	...do	7.92	35.0	7.6	4.8	1914	New York, N. Y.	1915	New York, N. Y.	4,419.25			Do.
Dan	...do	...do	2.06	23.0	6.5	2.3	1917	Gatun, Canal Zone.			225.00			Do.
Dixie	...do	...do	7.92	35.0	7.6	4.0			1910		2,812.50			Do.
Dora V	...do	...do	2.04	23.8	5.3	2.7	1918	Racine, Wis			1,442.81			Do.
Doris	...do	...do	3.31	24.2	7.6	3.0		Transferred from Navy.			1,705.18			
Dorothy	...do	...do	4.69	30.0	6.8	1.11	1916	Saginaw, Mich	1916	Saginaw, Mich	550.72			Do.
El Vigia	...do	...do	6.95	32.0	8.2	3.8	1917	Detroit			3,451.05			Do.
Eunice	...do	...do	19.63	42.0	12.0	2.8	1917	...do	1917	Detroit	7,415.47			Do.
Flamenco	...do	...do	6.30	30.0	7.0	3.0	1912	Philadelphia, Pa.	1912	Philadelphia, Pa.	1,850.60			Do.
Gertrude	Launch,(auxsailing.	...do	10.05	36.0	10.5	3.8	1917	Navy yard, Philadelphia, Pa.	1918	Navy yard, Philadelphia, Pa.	2,082.43			Do.
Goodwill	Launch	...do	9.20	35.9	9.0	4.0		Morris Heights	1917	Detroit	6,500.00			Do.
Hibiscus II	Launch (gasoline).	...do	11.63	39.0	8.9	4.8	1919	Gatun, Canal Zone			3,521.94			Do.
Hyacinth	Launch,steam	...do		35.3	8.7	3.8	1917	Paraiso,Canal Zone			1,711.29			Do.
Kruger	Launch (gasoline).	...do	4.27	23.4	7.8	3.9	1920	Gatun, Canal Zone.			2,117.50			Do.

[1] Formerly tug Jack Twohy.
[2] Owned by U. S. Navy.
[3] Formerly st. s. H. B. Chamberlain.
[4] Formerly st. s. Robert H. Smith.

VESSELS OWNED AND EMPLOYED BY THE PANAMA CANAL OR THE PANAMA RAILROAD CO.—Continued.

Name of vessel.	Class.	Material.	Gross tons.	Dimensions.			Built.		Purchased.		Estimated value.	Complement.		Where employed.
				Length.	Breadth.	Depth.	When.	Where.	When.	Where.		Officers.	Crew.	
				Feet.	*Feet.*	*Feet.*								
La Zona II	Launch (gasoline).	Wood	7.96	35.0	7.6	4.8	1915	Morris Heights	1915	Morris Heights	$4,422.85			Panama Canal.
Limon	do	do	7.13	33.7	9.8	3.6	1918	Balboa, Canal Zone			2,000.00			Do.
Lirio	do	do	8.77	32.3	7.3	3.9	1912	Morris Heights	1912	Morris Heights	1,545.00			Do.
Mamei	Barge (coal conveying).	Steel	4,072.00	352.0	52.0	33.0	1920	Mobile, Ala	1920	Mobile, Ala	1,130,797.57			Norfolk-Cristobal.
Margaret	Launch (gasoline).	Wood	6.15	32.0	7.0	3.0	1910	Port Clinton, Ohio.	1910	Port Clinton, Ohio.	2,600.00			Panama Canal.
Margarita	do	do	16.32	50.0	10.0	3.0	1915	Morris Heights	1915	Morris Heights	7,465.30			Do.
Mary B	do	do	7.96	35.0	7.6	4.8	1915	do	1915	do	4,417.75			Do.
Nard	do	do	10.36	36.0	10.0	4.6			1917	Navy yard, Norfolk, Va.	1,882.48			Do.
No. 7	do	do	1.32	20.0	5.6	2.0	1908	Balboa, Canal Zone			500.00			Do.
No. 8	do	do	.91	18.0	5.0	1.8	1908	do			500.00			Do.
No. 9	do	do	1.32	20.0	5.6	2.0	1908	do			1,000.00			Do.
No. 10	do	do	4.71	28.0	6.8	2.6	1908	do			1,000.00			Do.
No. 11	Launch (gasoline).	Wood	4.35	28.0	6.8	2.6	1908	do			1,200.00			Panama Canal.
No. 12	do	do	5.12	32.0	7.6	2.6		do	1908	Isthmus (rebuilt)	1,400.00			Do.
No. 405	do	do	7.03	33.0	9.6	3.7	1917	do			2,819.48			Do.
No. 1242	do	do	7.56	33.0	9.4	4.3			1917	Navy yard, Portsmouth.	433.36			Do.
No. 1355	do	do	8.12	36.0	9.9	3.8	1916	Navy Department	1916	Navy Department	2,476.05			Do.
P-1	do	do	8.10	40.0	8.2	4.3	1916	Greenport, L. I.	1917	Greenport, L. I.	5,500.00			Do.
Pacific	do	do	7.92	25.3	7.6	4.8	1914	Morris Heights, N. Y.	1914	Morris Heights, N. Y.	4,476.00			Do.
Paja	do	do	6.95	32.0	8.2	2.0	1918	Balboa, Canal Zone			3,451.06			Do.
Palo Leco	do	do	4.57	20.0	6.0	1.6					2,079.41			Do.
Patrol	do	do	13.69	40.0	9.0	3.0	1913	Long Island City			7,343.26			Do.
Pest	do	do	1.96	19.4	6.8	2.4	1917	Cristobal, Canal Zone.			250.00			Do.
Pilot	do	do	7.98	35.0	7.6	4.6	1915	Morris Heights, N. Y.			4,417.75			Do.
Pratique	do	do	5.28	32.0	7.0	4.0	1908	Baltimore	1908	Baltimore	1,300.00			Do.
Priscilla	do	do	7.92	35.0	7.6	3.6	1914	Morris Heights, N. Y.	1915	Morris Heights, N. Y.	4,414.75			Do.
Rodman	do	do	9.68	40.0	8.0	4.10	1918	do	1918	do	12,595.93			Do.
Santa Rita	do	do	7.92	35.6	8.0	3.0	1913	Philadelphia, Pa.	1913	Philadelphia, Pa.	4,620.00			Do.
Sargent	do	do	3.21	21.0	6.9	3.7	1918	Gatun, Canal Zone			2,117.50			Do.
Search	do	do	16.30	45.0	9.0	4.7	1913	Long Island City, N. Y.	1913	Long Island City, N. Y.	6,630.00			Do.
Sirl	do	Steel	30.00	68.0	14.0	6.7	1917	Balboa, Canal Zone			23,393.75			Do.
Taboga	do	Wood	16.32	54.0	10.2	4.8	1915	Morris Heights, N. Y.			7,518.02	2	6	Do.
Tabogilla	do	do	9.09	36.0	10.0	3.6	1917	Navy yard, Philadelphia, Pa.	1918	Navy yard, Philadelphia, Pa.	1,725.32			Do.
U. S. "Q"	do	do	2.80	24.5	7.3	2.8			1919	U. S. Navy	2,929.00			Do.
Vedette	do	do	7.89	32.0	8.6	4.1	1914	Bayonne, N. J.	1914	Bayonne, N. J.	3,920.13			Do.
No. 3	Barge (sandrock).	Steel	1,200.00	157.0	35.8	12.0	1908	Newport News, Va	1908	Newport News, Va	7,650.00		2	Do.
No. 13	Barge	do	1,200.00	157.0	35.6	12.0	1908	do	1908	do	12,345.00			Do.
No. 17	Barge (sand)	do	1,200.00	156.9	35.8	12.0	1908	do	1908	do	9,856.00			Do.
No. 46	do	do	500.00	127.5	32.0	12.0	1907	do	1908	do	8,064.00			Do.
No. 47	do	do	500.00	127.4	32.0	12.0	1907	do	1908	do	9,680.00			Do.
No. 48	do	do	500.00	127.5	32.0	12.0	1907	do	1908	do	9,680.00			Do.
No. 49	do	do	500.00	127.5	32.0	12.0	1907	do	1908	do	9,690.00			Do.
No. 50	do	do	500.00	127.5	32.0	12.0	1907	do	1908	do	9,680.00			Do.
No. 101	Barge (dump)	do	400.00	126.9	31.8	10.6	1907	do	1908	do	7,804.04			Do.
No. 102	do	do	400.00	127.2	31.8	10.5	1908	do	1908	do	7,804.04			Do.
No. 103	do	do	400.00	126.8	31.8	10.5	1907	do	1908	do	7,804.04			Do.
No. 104	do	do	400.00	126.9	31.8	10.5	1907	do	1907	do	7,804.04			Do.
No. 105	do	do	400.00	126.9	31.8	10.5	1908	do	1908	do	7,804.04			Do.
No. 106	do	do	400.00	126.9	31.8	10.5	1908	do	1908	do	7,804.04			Do.
No. 107	do	do	400.00	127.0	31.8	10.5	1908	do	1908	do	10,000.00			Do.
No. 108	do	do	400.00	126.9	31.8	10.5	1907	do	1907	do	7,804.04			Do.
No. 109	do	do	400.00	127.0	31.9	10.5	1907	do	1907	do	7,804.04			Do.
No. 116	do	do	500.00	154.2	32.2	10.6	1909	Balboa, Canal Zone	1909	do	7,313.80			Do.
No. 119	do	do	500.00	154.0	32.0	10.7	1909	do			7,313.80			Do.
No. 121	do	do	400.00	122.0	31.5	10.5	1908	do			7,776.00			Do.
No. 122	do	do	400.00	122.0	31.5	10.5	1908	do			7,776.00			Do.
No. 123	do	do	400.00	122.0	31.6	10.6	1908	do			8,553.60			Do.
No. 131	do	do	2,000.00	160.3	50.6	13.5	1913	Sparrows Point, Md.			67,254.19			Do.
No. 132	do	do	2,000.00	160.3	50.6	13.5	1913	do			67,254.19			Do.

VESSELS OWNED AND EMPLOYED BY THE PANAMA CANAL OR THE PANAMA RAILROAD CO.—Continued.

Name of vessel.	Class.	Material.	Gross tons.	Dimensions.			Built.		Purchased.		Estimated value.	Complement.		Where employed.
				Length.	Breadth.	Depth.	When.	Where.	When.	Where.		Officers.	Crew.	
				Feet.	*Feet.*	*Feet.*								
No. 133	Barge (dump)	Steel	2,000.00	160.3	50.6	13.5	1913	Sparrows Point, Md.			$67,254.19			Panama Canal.
No. 134	do	do	2,000.00	160.3	50.6	13.5	1913	do			67,254.19			Do.
No. 135	do	do	2,000.00	160.3	50.6	13.5	1913	do			67,254.19			Do.
No. 136	do	do	2,000.00	160.3	50.6	13.5	1913	do			67,254.19			Do.
No. 137	do	do	2,000.00	160.3	50.6	13.5	1915	Philadelphia, Pa.	1915	Philadelphia, Pa.	71,828.69			Do.
No. 138	do	do	2,000.00	160.3	50.6	13.5	1915	do	1915	do	71,828.69			Do.
No. 139	do	do	2,000.00	160.3	50.6	13.5	1915	do	1915	do	71,828.69			Do.
No. 140	do	do	3,100.00	194.8	50.6	20.8	1916	New York, N.Y.	1916	New York, N. Y.	78,897.31			Do.
No. 141	do	do	3,000.00	201.0	52.0	18.3	1916	do	1916	do	89,394.84			Do.
No. 146	Barge (coal lighter).	do	300.00	109.0	24.6	7.9	1906	Norfolk, Va	1906		4,785.89			Do.
No. 147	do	do	300.00	110.0	24.6	7.9	1906	do	1906		4,785.89			Do.
No. 148	do	do	300.00	110.0	24.6	7.9	1906	do	1906		4,785.89			Do.
No. 170	Barge	do	115.00	75.0	25.0	7.0		Isthmus			2,000.00			Do.
No. 171	do	do	131.00	110.0	38.0	11.6		do			4,000.00			Do.
No. 187	Barge (oil lighter).	do		72.3	15.2	5.6	1908	Cristobal, Canal Zone.			300.00			Do.
No. 188	do	do		46.0	45.0	8.0	1915	Paraiso, Canal Zone.			5,872.06			Do.
No. 189	Barge (coal lighter).	do		98.6	19.0	8.0					500.00			Do.
No. 194	Barge (oil lighter).	do		60.0	36.0	8.0	1915	Paraiso, Canal Zone.			6,285.00			Do.
No. 195	do	do		72.0	24.0	8.0	1916	do			7,857.04			Do.
No. 226	Barge (material lighter).	do	510.00	110.0	38.0	11.0	1907		1908	(Converted dredge Cardenas.)	9,000.00			Do.
Darien	Barge (coal carrying).	do	4,072.00	352.0	52.0	33.0	1920	Mobile, Ala.	1920	Mobile, Ala.	1,165,000.00			Norfolk-Cristobal.
Ajax	Floating crane.	do	4,000.00	150.0	88.7	16.8	1912	Cristobal, Canal Zone.	1913	Germany	448,335.79	2	19	Panama Canal.
Hercules	do	do	4,000.00	150.0	88.7	16.8	1913	do	1913	do	457,826.92	2	19	Do.
La Valley	Crane boat	do	1,200.00	186.0	41.0	15.0	1887	Scotland	1904	French Canal Co.	19,503.00	2	20	Do.
Cascadas	Dipper dredge.	do		144.0	55.0	15.6	1915	So. Milwaukee, Wis.	1915	So. Milwaukee, Wis.	446,584.10	8	71	Do.
Gamboa	do	do		144.0	44.0	16.6	1914	do	1914	do	282,176.31	8	71	Do.
Paraiso	do	do		144.0	44.0	16.6	1914	do	1914	do	282,146.35	8	71	Do.
Marmot	Ladder dredge 20-inch pipeline.	do	400.00	112.2	29.6	11.6	1886	Belgium	1904	French Canal Co.	18,759.94	9	35	Do.
No. 83	Suction dredge 20-inch pipeline.	do	670.00	124.3	36.6	9.0	1908	Sparrows Point, Md.	1908	Sparrows Point, Md.	50,000.00	7	53	Do.
No. 84	do	do	670.00	124.3	36.6	9.0	1908	do	1908	do	50,000.00	7	47	Do.
No. 86	do	do	940.00	150.0	40.0	10.6	1910	Baltimore, Md	1910	Baltimore, Md	95,000.00	7	53	Do.
Cocoli	Tug (steam, oil).	do	213.00	96.0	23.0	12.4	1907	Philadelphia, Pa.	1908	Philadelphia, Pa.	20,416.00	6	29	Do.
Gorgona	Tug (steam, coal).	do	295.00	125.6	30.0	17.0	1914	Staten Island, N.Y.	1915	Staten Island, N.Y.	156,921.65	5	20	Do.
La Boca [1]	Tug (steam, oil).	do	192.00	120.0	24.0	13.0	1907	Camden, N. J.	1907	Camden, N. J.	19,747.20	6	29	Do.
Mariner	Tug (steam, coal).	do	231.00	113.0	25.5	12.0	1906	do	1908	United States	50,000.00	4	17	Do.
Tavernilla	do	do	295.00	125.6	30.0	17.0	1914	Staten Island, N.Y.	1915	Staten Island, N.Y.	156,922.79	5	20	Do.
No 26	Launch (steam).	do	20.00	55.0	12.0	4.6	1885	France	1906	Isthmus (rebuilt).	4,000.00			Do.
No. 71	Barge (cargo lighter).	do	300.00	110.2	24.0	8.0	1905	Cristobal, Canal Zone.			10,992.64			Do.
No. 117	Barge (dump)	do	500.00	154.3	33.4	10.6	1909	Balboa, Canal Zone.			7,313.80			Do.
No. 118	do	do	500.00	154.2	32.1	10.7	1909	do			7,313.80			Do.
No. 151	Barge (lighter).	do	300.00	110.0	24.6	8.0					12,196.67			Do.
No. 169	Barge (unwatering).	do	115.00	75.0	25.0	7.0		Jacksonville, Fla.			30,076.85			Do.

[1] Formerly st. s. F. G. Reynolds.

APPENDIX.

LIST OF SEIZED GERMAN VESSELS, ALPHABETICALLY ARRANGED UNDER THEIR NEW NAMES.

LIST OF VESSELS OF THE PHILIPPINE ISLANDS.

APPENDIX.

LIST OF SEIZED GERMAN VESSELS, ALPHABETICALLY ARRANGED UNDER THEIR NEW NAMES.

[Corrected to June 30, 1922.]

Official No.	Rig.	New name.	Old name.	Gross tonnage.	Net tonnage.	Official No.	Rig.	New name.	Old name.	Gross tonnage.	Net tonnage.
215188	St. s.	[1]Actaeon	Adamsturm	4,999	3,158	220422	St. s.	Mount Clay	Prinz Eitel Friedrich	8,170	4,706
.....	St. s.	[a]Agamemnon	Kaiser Wilhelm II	19,360	6,352	215449	St. s.	Mount Vernon	Kronprinzessin Cecilie	18,372	7,564
215448	St. s.	America	Amerika	21,144	12,256	215372	Shp.	Muscoota	Ottawa	2,660	2,503
215294	St. s.	Amphion	Koln	7,409	4,665	215316	St. s.	[b]Nansemond	Pennsylvania	13,332	8,526
215553	St. s.	Andalusia	Andalusia	5,509	3,918	215190	St. s.	Neuse	Magdeburg	4,496	2,876
215199	Shp.	Arapahoe	Steinbek	2,163	2,061	.....	St. s.	[b]Newport News	Odenwald	3,537	2,098
215225	St. s.	Arcadia	Arcadia	5,453	3,412	.....	St. s.	Nipsic	Borneo	2,168	1,344
215054	St. s.	Armenia	Armenia	5,463	3,386	215570	St. s.	Nyanza	Esslingen	4,762	2,890
215315	St. s.	Artemis	Bohemia	8,413	5,247	215016	St. s.	Oconee	Mala	2,554	1,634
215056	St. s.	Ascutney	Pisa	4,966	3,147	215171	St. s.	Orion	Prinz Oskar	6,026	3,777
.....	St. s.	[b]Astoria	Frieda Leonhardt	2,822	1,818	215368	St. s.	Osage	Serapis	4,789	2,953
215997	Ga. s.	[7]Atlas	Atlas	209	145	215813	St. s.	Otsego	Prinz Eitel Friedrich	4,638	2,595
.....	St. s.	Bath	Andromeda	2,554	1,546	215224	St. s.	[10]Owasco	Allemannia	4,630	2,915
.....	St. s.	[b]Beaufort	Rudolf Blumberg	1,769	1,077	215189	St. s.	Pawnee	Harburg	4,471	2,837
215170	St. s.	Black Arrow	Rhaetia	6,022	3,657	.....	St. s.	[b]Pensacola	Nicaria	3,974	2,298
.....	St. s.	[a]Bridgeport	Breslau	7,524	4,808	215126	St. s.	[b]Pequot	Ockenfels	5,621	3,541
.....	St. s.	[a]Camden	Kiel	4,494	2,874	215828	St. s.	Philippines	Bulgaria	11,440	7,305
215555	St. s.	[b]Casco	Elmshorn	6,022	3,761	215455	St. s.	[a]Pocahontas	Prinzess Irene	10,352	6,103
215550	St. s.	[3]Chattahoochee	Sachsen	8,232	6,307	215812	St. s.	[b]Porto Rico	Prinz Joachim	4,301	2,396
215218	Shp.	Chillicothe	Arnoldus Vinnen	1,862	1,726	215458	St. s.	Potomac	Neckar	9,709	5,632
215456	St. s.	[1]City of Honolulu	Friedrich der Grosse	10,668	6,240	.....	St. s.	[a]Powhatan	Humburg	10,531	6,420
215453	St. s.	[5]City of Los Angeles	Grosser Kurfurst	12,642	6,992	215528	St. s.	Poznam	Mark	8,405	5,298
215553	St. s.	Coosa	Loongmoon	1,969	1,218	216018	St. s.	[11]President Arthur	Princess Alice	10,421	6,019
.....	St. s.	[6]Covington	Cincinnati	16,339	9,733	.....	St. s.	[a]President Grant	President Grant	18,072	11,111
215771	St. s.	Cuba	Coblenz	3,168	1,862	.....	St. s.	[12]President Lincoln	President Lincoln	18,167	11,171
215791	St. s.	Freedom	Wittekind	5,640	3,606	.....	St. s.	[d]Quantico	Lyeemoon	1,925	1,238
215106	St. s.	[General G. W. Goethals]	Grunewald	4,418	2,607	.....	St. s.	[b]Quincy	Vogesen	3,716	2,357
215067	St. s.	[General H. F. Hodges]	Eresia	2,732	1,667	.....	St. s.	Quinnebaug	Pongtong	1,631	997
215066	St. s.	[General O. H. Ernst]	Sachsenwald	3,564	2,259	215818	St. s.	Rajah	Rajah	2,264	1,350
215110	St. s.	[General W. C. Gorgas]	Prinz Eitel Friedrich	4,636	2,723	215709	St. s.	[b]Rappahannock	Pommern	6,478	4,021
215447	St. s.	George Washington	George Washington	23,788	13,902	.....	St. s.	[13]Raritan	Carl Diederichsen	1,213	774
.....	St. s.	[b]Gulfport	Locksun	1,657	1,020	.....	St. s.	[e]Samoa	Staatssekretar Solf	304	123
.....	Ga. s.	Hermes	Hermes	148	115	.....	St. s.	[b]Savannah	Saxonia	4,424	2,782
215710	St. s.	Honolulu	Setos	4,840	3,001	.....	St. s.	Susquehanna	Rhein	9,959	5,753
.....	St. s.	[b]Houston	Liebenfels	4,525	2,830	215912	Sch.	[14]Tagua	Neptun	204	170
.....	St. s.	[4]Iosco	Johanne	1,531	952	215848	St. s.	[15]Ticonderoga	Camilla Rickmers	5,130	3,163
215055	St. s.	Isonomia	Nassovia	3,901	2,474	215895	St. s.	[16]Tippecanoe	Holsatia	6,187	3,769
215493	St. s.	[8]Jamaica	Staatssekretar Kraetke	1,962	1,133	215603	Shp.	Tonawanda	Indra	1,745	1,642
215616	St. s.	Kermit	Elsass	6,646	4,119	215552	St. s.	Tunica	Saxonia	4,974	2,994
.....	St. s.	[b]Kittery	Praesident	1,849	924	219508	St. s.	Von Steuben	Kronprinz Wilhelm	14,907	5,161
.....	St. s.	[a]Leviathan	Vaterland	54,281	23,548	215554	St. s.	[b]Wabash	Tubingen	5,672	3,312
.....	St. s.	[b]Long Beach	Hohenfelde	2,974	1,887	215551	St. s.	[b]Wachusett	Suevia	4,336	2,601
.....	St. s.	[a]Madawaska	Konig Wilhelm II	9,409	5,764	.....	St. s.	[11]Wamsutta	Darvel	1,508	899
.....	St. s.	[a]Mercury	Barbarossa	10,983	6,462	215609	St. s.	Watauga	Gouverneur Jaeschke	1,668	917
.....	St. s.	Midget	Wiegand	499	292	215297	St. s.	Wyandotte	Willehad	4,761	3,011
215219	Bk.	Monongahela	Dalbek	2,782	2,546	215015	St. s.	Yadkin	Clara Mennig	1,685	1,004
215653	Bk.	[9]Montauk	Matador	1,467	1,366	.....	St. s.	[d]Yazoo	Marudu	1,514	902
215544	St. s.	Monticello	O. J. D. Ahlers	7,533	4,698	215711	St. s.	Yucatan	Prinz Waldemar	3,135	1,831
215545	St. s.	Montpelier	Bochum	4,711	2,813	215017	St. s.	Yucca	Portonia	2,777	1,744
215217	Shp.	Moshulu	Kurt	3,116	2,911	216094	St. s.	Yuma	Tsintau	1,766	976

[1] Torpedoed, Nov. 25, 1917.
[2] Sold alien, Sept. 30, 1918.
[3] Torpedoed, Mar. 23, 1918.
[4] Formerly st. s. Huron.
[5] Formerly st. s. Acolus.
[6] Torpedoed, July 1, 1918.
[7] Now Norwegian st. s. Drafn.
[8] Sold alien, May 24, 1921.
[9] Stranded, Aug. 4, 1920.
[10] Torpedoed, Dec. 10, 1917.
[11] Formerly st. s. Princess Matoika.
[12] Torpedoed, May 31, 1918.
[13] Now Norwegian st. s. Passat.
[14] Sold alien Apr. 12, 1920.
[15] Torpedoed, Sept. 30, 1918.
[16] Torpedoed, July 25, 1917.
[11] Stranded, Oct. 16, 1918.
[a] Navy troop transport.
[b] Navy overseas transport.
[c] Operated by the Panama Railroad Co.
[d] Not yet documented; chartered by Philippine Government.
[e] Gunboat.

LIST OF SEIZED GERMAN VESSELS, ALPHABETICALLY ARRANGED UNDER THEIR NEW NAMES—Continued.

LIGHTERS.

Official No.	Rig.	New name.	Old name.	Gross tonnage.	Net tonnage.	Official No.	Rig.	New name.	Old name.	Gross tonnage.	Net tonnage.
.....	.....	Coca[1]	Arul	.....	.....	.....	.....	Tawah[1]	Argus	.....	.....
.....	.....	Pisa[1]	Aroa	.....	.....						

UNPROTECTED CRUISER.

.....	.....	Schurz[2, 3]	Geier	[4] 1,630	.....						

GERMAN VESSELS SEIZED BY THE GOVERNMENT OF CUBA.

.....	St. s.	Adelheid	Adelheid	2,870	2,057	.....	St. s.	Constantia	Constantia	3,026	1,889
.....	St. s.	Bavaria	Bavaria	3,898	2,466	.....	St. s.	Ollvant	Ollvant	4,014	2,928

[1] Not yet documented. [2] Taken over by Navy Department. [3] Collided with U. S. S. Florida and sank June 21, 1918. [4] Displacement.

LIST OF VESSELS OF THE PHILIPPINE ISLANDS OF 5 TONS NET AND OVER.[1]

VESSELS DOCUMENTED AT MANILA.

Name of vessel.	Tons.		Material.	Built.		Name of vessel.	Tons.		Material.	Built.	
	Grors.	Net.		Year.	Place.		Gross.	Net.		Year.	Place.
Active	33	16	Wood	1901	Hongkong.	Eastern	115	55	Wood	1918	Do.
Aguila	70	49	do	1918	Manila, P. I.	Eclipse	31	12	do	1899	Manila, P. I.
Alabama	50	24	do	1902	Hongkong.	Edmee	6	6	do	1914	Do.
Albay	1,114	574	Steel	1883	Sweden.	Elena	5	5	do	1918	Aparri, P. I.
Alert	31	18	Wood	(?)	Hongkong.	Elisa	10	7	do	1903	Manila, P. I.
Alicia	34	23	do	1900	Do.	Elly	6	6	do	1914	Calbayog, P. I.
Aloneros	6	6	do	1921	Manila, P. I.	Elvira Stolt	810	591	do	1918	Portland, Oreg.
Ana Maria	15	12	do	1918	Sorsogon, P. I.	Equis	166	122	do	1905	Tayabas, P. I.
Andalucia	417	293	do	1919	Manila, P. I.	Erlo	387	229	do	1921	Balabac, P. I.
Andres	516	283	Steel	1884	Low Walker.	Estrella	32	21	do	1901	Cavite, P. I.
Anita	88	83	Wood	1894	California.	Estrella I	10	10	do	1920	Aparri, P. I.
Anita	15	9	do	1917	Sorsogon, P. I.	Euzkadi	886	647	Iron	1884	Germany.
Anna	8	5	Iron	1908	Aparri, P. I.	Fanny-Nena	7	5	Wood	1920	Philippine Islands.
Antipolo	178	87	Wood	1895	Tayabas, P. I.	Fernandez Hermanos	742	482	Steel	1895	Scotland.
Antonio	73	40	do	1897	Hongkong.	Filipino	125	71	Wood	1884	Manila, P. I.
Antonio	4,637	2,697	Steel	1898	Germany.	Filma	9	6	do	1913	Hongkong.
Antonio Lopez	135	60	Wood	1886	Manila, P. I.	Five-Two-Nine	9	9	do	1920	Manila, P. I.
Antonio III	24	13	do	1919	Do.	Florencio	5	5	do	1918	Do.
Anxel	5	5	do	1914	Tayabas, P. I.	Flying Fish	8	5	do	1921	Do.
Asahi Maru	11	11	do	1922	Manila, P. I.	Fookien (sailing)	734	598	do	1900	Oregon.
Asia	131	107	do	1911	Maricalom, P. I.	Francisco	6	6	do	1918	Manila, P. I.
Avante	71	49	do	1920	Rizal, P. I.	Gabrielle Polzat	825	525	Iron	1887	Scotland.
Ayudante	44	30	do	1917	Manila, P. I.	Gamecock II	32	21	Steel	1912	Hongkong.
Bailey	10	7	do	(?)	(?)	Garcia	10	10	Wood	1912	Manila, P. I.
Bakchu	15	10	do	1918	Gubat, P. I.	Gen. Liggett	20	10	do	1916	Do.
Balintawak	29	18	do	1921	Manila, P. I.	Geo. E. Wolf	39	20	do	1918	Do.
Ban-Yek	559	329	Iron	1891	New Castle.	Gerarda I	332	172	do	1917	Osaka, Japan.
Belgika	895	536	do	1882	Glasgow.	Gertrude	27	16	do	1912	Hongkong.
Bintuan	18	18	Wood	1913	Manila, P. I.	Gorliz	149	98	do	1919	Rizal, P. I.
Bohol	247	118	do	1890	Cañacao, P. I.	Gravina	195	142	do	1918	Manila, P. I.
Bok	22	22	do	1920	Manila, P. I.	Gutierrez II	42	20	do	1900	Hongkong.
Bolinao	247	128	Iron	1884	Paisley, England.	H. S. Everett	1,843	915	Steel	1890	Germany.
Bolos	26	15	Wood	1918	Manila, P. I.	Helen	39	27	Wood	1914	Hongkong.
Borongan	367	184	Steel	1901	Scotland.	Hizon Rodriguez	296	128	do	1918	Japan.
Buen Amigo	8	8	Wood	1920	Aparri, P. I.	Hoodoo Ann	35	18	do	1901	Hongkong.
Buena Suerte	51	22	do	1918	Manila, P. I.	Hornet	15	8	do	1909	Manila, P. I.
Bukal	105	54	Steel	1901	Hongkong.	Huihong	19	12	do	1917	Do.
Bulalakao	13	9	Composite	1915	New York.	Ilagan	83	31	Composite	1893	Do.
Bulusan	16	9	Wood	1901	Manila, P. I.	Ilagan	7	7	do	1920	Do.
Busturia	32	21	do	1918	Do.	Ilagan Hermanos	37	19	Wood	1920	Mindoro, P. I.
Busuanga	368	178	Composite	1902	Shanghai.	Ildefonso	20	13	do	1922	Manila, P. I.
California	6	6	Wood	1920	Manila, P. I.	Imam	244	113	do	1902	Borneo.
Carmen	37	18	do	1900	Hongkong.	Industry	32	22	do	1902	Hongkong.
Carmenchu	152	121	do	1917	Bolinao, P. I.	I. N. M	7	7	do	1921	Manila, P. I.
Carriedo	36	18	do	1894	Manila, P. I.	Irene	16	8	do	1901	Do.
Catalina	14	9	do	1902	Dagupan, P. I.	Isabel	20	13	do	1897	Do.
Catherine T	128	70	do	1901	Hongkong.	Isabel I	135	68	do	1867	Do.
Cavite	5	5	do	1913	Cavite, P. I.	Isidoro Pons	1,027	552	Composite	1896	Spain.
Cebu	1,408	804	Iron	1900	Germany.	Isiwaka Maru	12	7	Wood	1913	Japan.
C. G. L. Co. No. 1	99	25	Wood	1920	Bataan, P. I.	Islas Filipinas	1,014	578	Iron	1886	Sunderland.
C. G. L. Co. No. 2	49	19	do	1920	Do.	J. Bustamante	1,074	461	Steel	1904	Spain.
Chiat Yek	1,158	747	Iron	1890	Scotland.	J. Velasco	9	7	Wood	1919	Cavite, P. I.
Churruca	788	486	Steel	1878	New Castle.	Jaime	247	129	do	1920	Rizal, P. I.
Colette	40	27	Wood	1903	Hongkong.	Jaime Vaño	135	70	do	1902	Hongkong.
Colon	9	5	do	1894	Manila, P. I.	James H. West	64	45	do	1919	Manila, P. I.
Columbia	61	30	Steel	1901	Do.	James W. Simmie	243	146	do	1919	Do.
Comandante	68	38	Wood	1896	Hongkong.	Josefina	1,999	1,091	Iron	1877	England.
Compania de Filipinas	797	458	Steel	1890	Glasgow.	Josephine	29	17	Wood	1899	Hongkong.
Concepcion	91	47	Wood	1894	Hongkong, China.	Juanito	39	25	do	1920	Manila, P. I.
Concesa	44	30	do	1916	Cebu, P. I.	Juan de la Cruz	12	12	do	1920	Alaminos, P. I.
Concha	45	21	do	1917	Manila, P. I.	Kababayan	125	67	do	1920	Rizal, P. I.
Consuelo	67	40	do	1918	Do.	Kalbigan	123	66	do	1901	Hongkong.
Coprino	19	9	do	1910	Pandacan, P. I.	Kaluguran	96	48	Iron	1908	Rizal, P. I.
Cresteta	47	47	do	1921	Manila, P. I.	Kanelchi Maru	6	6	Wood	1914	Japan.
Daisy	32	23	do	1919	Do.	Kangaroo	19	15	do	1914	Manila, P. I.
Dalisón	41	23	do	1917	Do.	Katherine	2,296	1,673	Iron	1887	Scotland.
Don Antonio	39	19	do	1907	Do.	Kathleen	60	33	Wood	1900	Hongkong.
Don Ildefonso	642	338	do	1918	Kobe, Japan.	Kim-Kiat	107	66	do	1909	Do.
Don Jose	1,768	1,046	Iron	1918	Manila, P. I.	Kingtaw	8	8	do	1921	Manila, P. I.
Doña Dominga	111	52	Wood	1891	Do.	Knickerbocker	165	87	do	1913	Massachusetts.
Doña Maxima	10	10	do	1915	Malabon, P. I.	Konpira Maru	13	13	do	1920	Manbulao, P. I.
Doña Paula	198	99	do	1893	Hongkong.	Lakandula	96	48	Iron	1908	Rizal, P. I.
Dos Hermanos	838	540	Iron	1882	Glasgow.	Laoang	9	9	Wood	1916	Manila, P. I.
Duchess	89	46	Wood	1919	Manila, P. I.	Leonor II	7	7	do	1921	Do.
E No. 1	13	5	do	1919	Cavite, P. I.	Lourdin	15	7	do	1902	Do.
Earnshaws No. 3	16	9	do	1900	Manila, P. I.	Luis Rafael Yangco	277	170	Steel	1911	Hongkong.
Earnshaws No. 5	28	19	Steel	1904	Cavite, P. I.	Luz	80	58	Wood	1920	Sorsogon, P. I.
E Six	7	7	Wood	1921	Manila, P. I.	Luzon	1,079	892	Steel	1905	Lubec.

[1] Steam vessels unless otherwise stated.

LIST OF VESSELS OF THE PHILIPPINE ISLANDS OF 5 TONS NET AND OVER—Continued.

VESSELS DOCUMENTED AT MANILA—Continued.

Name of vessel.	Tons.		Material.	Built.	
	Gross.	Net.		Year.	Place.
M. Bustamante	8	8	Wood	1922	Manila, P. I.
M. Kesoa	107	52	do	1921	Do.
Mabalt	105	54	do	1902	Hongkong.
Macaria	1,980	1,314	do	1902	Antwerp.
Magdali	105	54	do	1901	Hongkong.
[illegible]	1,375	832	Iron	1880	New Castle.
[illegible]	135	60	Wood	1901	England.
Mahiti	6	6	do	1917	Manila, P. I.
Malampaya	17	9	do	1920	Do.
Mamapla	58	45	do	1919	Do.
Manila	132	67	Iron	1912	Rizal, P. I.
Maria	31	20	Wood	1900	Hongkong.
Marie	951	701	Iron	1876	England.
Marieta	28	18	do	1919	Manila, P. I.
Marta	38	19	Wood	1901	Do.
[illegible]	33	13	do	1914	Japan.
[illegible]	12	12	do	1918	Manila, P. I.
[illegible]	55	25	do	1901	Hongkong.
Mauban	1,252	790	Steel	1900	Cambeltown.
May-C	13	8	Wood	1895	Hongkong.
M. B. K	6	6	do	1920	Manila, P. I.
Mely	31	15	do	1899	Do.
Mercedes	238	157	do	1918	Do.
Mercury	254	104	Iron	1872	England.
Messenger	16	11	Wood	1897	Hongkong.
Micaela	166	87	do	1898	Do.
Micky	35	17	do	1900	Do.
Mindanao	411	207	Composite	1903	China.
Mindoro	91	53	Wood	1888	Hongkong.
Mindoro	346	89	Composite	1903	Shanghai.
Miyoshi Maru	12	12	Wood	1915	Kobe, Japan.
Monserrat	16	10	do	1913	Tacloban, P. I.
Montañes	385	210	Steel	1889	Liverpool.
Muntl	7	7	Wood	1912	Manila, P. I.
N. N	12	5	do	1918	Do.
Naga	51	31	do	1900	Singapore.
Nagasawa	12	12	do	1908	Japan.
Nuestra Sra. De los Remedios	7	7	do	1916	Manila, P. I.
Nelli Macleod	1,075	638	Steel	1875	Sunderland.
Neuing	36	23	Wood	1903	Hongkong.
Nipsie	2,243	1,257	Steel	1902	Lubeck.
Nishiki Maru	8	5	Wood	1921	Manila, P. I.
N. S. de Begoña	495	223	Steel	1895	England.
N. S. de la Paz VI	6	6	Wood	1922	Manila, P. I.
N. S. del Carmen	316	167	Iron	1890	Scotland.
N. S. del Rosario I	39	16	Wood	1920	Manila, P. I.
Ntra. Sra. de la Paz V	7	7	do	1921	Sorsogon, P. I.
Numam	1,050	613	Steel	1882	Scotland.
Occidente	20	12	Wood	1919	Manila, P. I.
Oranl	84	58	Iron	1912	Rizal, P. I.
Oretano	98	65	Wood	1907	Tayabas, P. I.
Oriente	35	22	do	1899	Manila, P. I.
Ortiga Hermanos	474	269	Iron	1874	Scotland.
Pacita	380	252	Wood	1918	Negros, P. I.
Paco Figueras	4,488	2,683	Steel	1889	Ireland.
Panay	2,218	1,320	do	1895	Kiel, Germany.
Panglima	452	244	Wood	1911	Sandakan.
Paragua	212	173	do	1921	Manila, P. I.
Pasig	51	38	do	1898	Do.
Patro I	55	27	do	1920	Pangasinan, P. I.
Paz	1,563	1,007	Steel	1906	Kiel, Germany.
Paz IV	7	7	Wood	1920	Aparri, P. I.
Peggy	23	12	do	1918	Tayabas, P. I.
Peking	154	77	do	1901	Hongkong.
Pepe	33	21		1900	Do.
Perla	325	180	Iron	1912	Rizal, P. I.
Petrel	14	8	Wood	1904	Hongkong.
Pica	10	10	Wood	1920	Aparri, P. I.
Pilar	251	182	do	1914	Sorsogon, P. I.
Pilar	35	23	do	1902	Hongkong, China.
Popular	21	21	do	1916	Manila, P. I.
Primera	22	9	do	1921	Hataan, P. I.
Progress	51	27	do	1912	Hongkong.
Promotor	5	5	do	1915	Manila, P. I.
Pronto	18	10	do	1917	Do.
Provecho	6	5	do	1916	Do.
Punzalan	14	14	do	1920	Maragondon, P. I.
Rapido	7	7	do	1918	Cagayan, P. I.
Remedios	31	18	do	1920	Cavit, P. I.
Restless	29	17	Wood	1898	Manila, P. I.
Retriever	42	23	do	1900	Hongkong.
Roberto Figueras	1,853	1,139	Steel	1888	Ireland.
Roger Polzat	497	304	Wood	1903	Manila, P. I.
Romono	12	10	do	1920	Do.
Romulus	853	534	Steel	1879	Paisley.
Rosario	48	31	Composite	1916	Manila, P. I.
Rosita	14	8	Wood	1911	Do.
Rubi	7	7	do		Philippine Islands.
Rupara	1,539	860	Steel	1906	New Castle, England.
Samal	320	183	Wood	1905	Tayabas, P. I.
Samar	301	139	Composite	1903	Shanghai, China.
San Andres	19	12	Wood	1900	Manila, P. I.
San Antonio	104	40	Steel	1913	Rizal, P. I.
San Antonio V	12	6	Wood	1917	Sorsogon, P. I.
San Francisco	114	70	do	1885	Unisan, P. I.
Sanguesa	56	35	do	1894	Donsol, P. I.
San Nicolas	385	223	do	1896	Manila, P. I.
San Nicolas V	7	7	do	1921	Do.
San Pablo	21	7	do	1915	Rizal, P. I.
San Pedro	814	459	do	1899	Aberdeen, Wash.
Santa Maria	9	9	do	1918	Rizal, P. I.
Santiago Stegner	82	75	do	1920	Claveria, P. I.
Santolan	105	58	do	1918	Manila, P. I.
San Vicente	176	130	do	1919	Sorsogon, P. I.
Seki Maru	16	16	do	1920	Manila, P. I.
Serantes	151	80	do	1881	Glasgow.
Sibuyan	18	18	do	1921	Manila, P. I.
Silangan	8	8	do	1921	Do.
Singbo	520	312	do	1917	Rizal, P. I.
Sirena	7	5	do	1918	Pilar, P. I.
Skandia	26	21	do	1918	Manila, P. I.
Southam	6	6	do	1913	Do.
Sorsogon	1,230	812	Iron	1880	Dundee.
Sta. Maria de Ripoll	139	101	Wood	1919	Manila, P. I.
Stephen	8	8	do		
Subic	84	50	do	1920	Rizal, P. I.
Suerte	5	5	do	1920	Manila, P. I.
Sulita	30	19	do	1920	Do.
Sultan	79	57	do	1919	Malabon, P. I.
Sulu	26	16	do	1916	Manila, P. I.
Sulu	20	5	do	1916	Do.
Susana II	4,007	2,440	Steel	1890	Glasgow.
Swift	35	22	do	1900	Cañacao, P. I.
Sylvia	31	21	Wood	1913	Hongkong.
T. H. Banby	43	21	do	1899	Singapore.
Tabi	89	57	do	1918	Pilar, P. I.
Tagadito	105	54	Steel	1902	Hongkong.
Tahimik	22	12	Wood	1901	Do.
Tamaraw	168	86	do	1901	Do.
Tancarville	2,446	1,547	Iron	1889	England.
Tayabas I	12	10	Wood	1920	Tayabas, P. I.
Teresita	27	25	do	1920	Manila, P. I.
Tesoro	10	5	do	1916	Do.
Tito	127	42	Steel	1911	Hongkong.
Tongbo	36	22	Wood	1915	Manila, P. I.
Tong-Yek	446	242	do	1906	Do.
Totoy	13	8	do	1898	Do.
Tuguegarao	6	6	do	1920	Do.
Tuguegarao I	132	115	do	1920	Cagayan, P. I.
Turia	125	68	do	1887	Benecia, Calif.
Venancia	7	7	Iron	1921	Aparri, P. I.
Venus	9	6	Wood	1918	Calaganga, P. I.
Venus	987	597	Steel	1883	Dundee, Scotland.
Ventura	129	108	Wood	1884	Donsol, P. I.
Ventura	41	15	do	1899	Manila, P. I.
Victoria	49	31		1898	Do.
Vigilante	101	55	Iron	1909	Do.
Violeta	62	42	Wood	1918	Do.
Virginia	142	85	do	1920	Pangasinan, P. I.
Virginia I	9	9	do	1922	Manila, P. I.
Vizcaya	1,248	779	Steel	1890	Hamburg.
W. P. Clark	322	186	do	1904	Japan.
Wasp	5	5	Wood	1919	Manila, P. I.
Waterwagon	23	17	do	1904	Camarines, P. I.
Willie	7	5	do	(?)	(?).
Y. Sontua	1,027	585	Steel	1892	Sunderland.
Zamboanga	21	14	Wood	1916	Manila, P. I.
Zamboanga	215	115	Steel	1907	Japan.
Zaragoza	81	58	Wood	1919	Manila, P. I.

LIST OF VESSELS OF THE PHILIPPINE ISLANDS OF 5 TONS NET AND OVER—Continued.

VESSELS DOCUMENTED AT CEBU.

Name of vessel.	Tons.		Material.	Built.	
	Gross.	Net.		Year.	Place.
Anelina I.	5	5	Wood	1921	Cebu, P. I.
Agusan	195	116	...do	1879	Ludlow.
Amanda	9	5	...do	1915	Manila, P. I.
Amparo	9	6	...do	(?)	Hongkong.
Angeles	175	129	...do	1919	Manila, P. I.
Angelita	15	11	...do	1921	Leyte, P. I.
Anita	8	6	...do	1914	Cebu, P. I.
Arleen	43	24	...do	1920	Do.
Asphalt	11	6	...do	1918	Leyte, P. I.
Asuncion	6	6	...do	1920	Do.
Atlas	216	130	...do	1911	California.
Augosto Hermanos	14	8	...do	1918	Leyte, P. I.
Aurora	134	106	...do	1918	Sorsogon, P. I.
Bato	22	16	...do	(?)	Albay, P. I.
Baybay	93	73	...do	1918	Cebu, P. I.
Booster	16	12	...do	1914	Maricaban, P. I.
Bukid	43	26	...do	(?)	(?).
Butuan	83	60	...do	1920	Cebu, P. I.
Camiguin	59	26	...do	1899	Hongkong.
Caridad	5	5	...do	1919	Cebu, P. I.
Caridad	35	17	...do	1900	Hongkong.
Carmela	82	60	...do	1920	Cebu, P. I.
Cecilia	21	14	...do	1915	Do.
China	45	34	...do	1919	Bohol, P. I.
Clara	20	8	...do	1914	Manila, P. I.
Cleotilde	66	51	...do	1918	Cebu, P. I.
Coppens	205	134	...do	1918	Manila, P. I.
Dalingding	27	15	...do	1884	Do.
Dallas	22	11	...do	1920	Do.
Dalopaon	92	49	...do	1902	Do.
Dapitan	6	6	...do	1919	Leyte, P. I.
Dean C. I.	6	6	...do	1918	Manila, P. I.
Delta	96	69	...do	1920	Cebu, P. I.
Dionaldo	6	5	...do	1918	Do.
Don Carlos	43	25	...do	.....	.....
Ebro (schooner)	153	148	...do	1921	Cebu, P. I.
Elena	9	9	...do	1916	Do.
El Heraldo Christiano	18	11	...do	1907	New York.
Elvira	7	5	...do	.....	Cebu, P. I.
Estelita	28	18	...do	1920	Do.
Expreso	22	15	...do	1920	Rizal, P. I.
Feliza II	17	11	...do	1918	Cebu, P. I.
Feliza III	10	10	...do	1922	Do.
Gabino	46	28	...do	1899	Hongkong.
Gingo,og	15	10	...do	1921	Cebu, P. I.
Gregoria	53	28	...do	1900	Hongkong.
Guadalupe	29	18	...do	1917	Leyte, P. I.
Hawaii	99	42	...do	1904	Hongkong.
Iruña	104	78	...do	1917	Iloilo, P. I.
Isabela	179	95	...do	1893	Hongkong.
J. H. Pardee	31	21	...do	1918	Cebu, P. I.
Josefina	6	6	...do	1920	Do.
Juanita	25	17	...do	1915	Bohol, P. I.
Kalantas	9	6	...do	1920	Manila, P. I.
L. Rotea	7	6	...do	.....	Cebu, P. I.
La Paz II	42	30	...do	1921	Do.
Linao	10	7	...do	1918	Cebu, P. I.
Loay	55	39	Wood	1919	Bohol, P. I.
Lolita	176	123	...do	1918	Bolinao, P. I.
Luching	22	14	...do	1918	Cebu, P. I.
Lux	60	36	Steel	1906	Manila, P. I.
Maasin	7	7	Wood	1921	Cebu, P. I.
Mactan	19	14	...do	1920	Do.
Maggie	148	97	...do	1919	Bolinao, P. I.
Malitbog	43	26	...do	1900	Hongkong.
Mambajao	43	25	...do	.....	.....
Manolin	36	19	...do	1911	Manila, P. I.
Manzano Yap-Tico	98	49	...do	1898	Hongkong.
Maribojoc	7	7	...do	1919	Tacloban, P. I.
Marta	8	8	...do	1921	Cebu, P. I.
Mary	5	5	...do	1921	Do.
M. del Carmen	20	12	...do	1902	Manila, P. I.
Mercedes N	15	10	...do	.....	Philippine Islands.
Messenger	27	21	...do	1919	Cebu, P. I.
Misamis	222	117	Iron	1895	Glasgow.
Mundaca	99	54	Wood	1865	Southampton.
Nene	104	83	...do	1918	Cebu, P. I.
Ntra. Sra. de la Paz IV	5	5	...do	1917	Do.
Ormoc	56	42	...do	1919	Sorsogon, P. I.
P. Abolitz	173	93	...do	1913	Negros, P. I.
Pacomeco	216	162	...do	1918	Manila, P. I.
Pajo	8	5	...do	1905	Cebu, P. I.
Palompon	16	10	...do	1916	Manila, P. I.
Pandan	296	184	...do	1920	Cebu, P. I.
Patro	33	22	...do	1915	Bolinao, P. I.
Paulino	56	28	...do	1901	Hongkong.
Pelayo	147	81	Steel	1915	Manila, P. I.
Picket	99	52	Wood	1899	Shanghai, China.
Powerful	40	23	...do	1900	Hongkong.
R. Melliza	134	105	...do	1889	Donsol, P. I.
Robert L	9	6	...do	1914	Cebu, P. I.
Roberto	38	19	...do	1901	Hongkong.
Rosa	17	12	...do	1894	Do.
Rosita	10	10	...do	1921	Cebu, P. I.
Sadie	264	140	...do	1890	United States.
Salgon	59	48	...do	1900	Tacloban, P. I.
Sammy	12	8	...do	1918	Cebu, P. I.
San Rafael II	135	85	...do	.....	Japan.
Santo Niño	34	24	...do	1912	Balangiga, P. I.
Sdo. Corazon de Maria	16	11	...do	.....	Do.
Segundo	9	6	...do	1918	Leyte, P. I.
Sol	30	21	...do	1900	Hongkong.
Surigao	129	84	...do	1918	Honolulu, Hawaii.
Tagbilaran	13	10	...do	1917	Sorsogon, P. I.
Tiaga	26	13	...do	.....	Hongkong.
Tirso Lizarraga	123	75	...do	1893	Do.
Tommy	42	26	...do	1921	Cebu, P. I.
Toni	13	8	...do	1920	Do.
Urton	13	8	...do	1920	Leyte, P. I.
Vicente	15	10	...do	1916	Cebu, P. I.
Victoria	136	87	...do	1886	Donsol, P. I.
Villa de Soncillo	78	47	...do	1897	Albay, P. I.
Willie	10	6	...do	1917	Agusan, P. I.

VESSELS DOCUMENTED AT ILOILO.

Alegria	8	7	Wood	1920	Iloilo, P. I.
Amarillo	70	54	...do	1887	Pilar, P. I.
Ana I	5	5	...do	1921	Iloilo, P. I.
Arellano	24	21	...do	1919	San Dionisio, P. I.
Aton	237	153	...do	1908	China.
Balcar	52	42	...do	1915	Iloilo, P. I.
Binalbagan	227	114	...do	1894	United States.
C. M. Swift	29	18	...do	1896	Siam.
Cabanbanan	127	83	...do	1908	Negros, P. I.
Cadiz	35	24	...do	1901	Hongkong.
Carmen	98	56	...do	1884	Do.
Carmencita	20	11	Wood	1901	Manila, P. I.
Cascante	61	50	...do	1896	Donsol, P. I.
Cazador	46	24	...do	1899	Iloilo, P. I.
Cesar	89	73	...do	.....	.....
Cesar Barrios	211	190	...do	1921	Iloilo, P. I.
Concha	37	18	...do	1899	Hongkong.
Dionisio	91	55	...do	1901	Do.
Dominga	15	8	...do	1895	Do.
Drake	27	16	...do	1916	Manila, P. I.
Emilia	72	54	...do	1886	Panlatuan, P. I.
Fanny	7	6	...do	1922	Iloilo, P. I.

LIST OF VESSELS OF THE PHILIPPINE ISLANDS OF 5 TONS NET AND OVER—Continued.

VESSELS DOCUMENTED AT ILOILO—Continued.

Name of vessel.	Tons.		Material.	Built.	
	Gross.	Net.		Year.	Place.
Fo	47	47	Wood	1900	Hongkong.
Fermina	300	229	...do	1919	Iloilo, P. I.
Fuerte	16	6	...do	1920	Manila, P. I.
H. I. R	249	157	...do	1902	Shanghai.
Hagunoy	9	5	...do	1919	Negros, P. I.
Himulat	70	55	...do	1915	Sorsogon, P. I.
Hoi Ching	199	109	...do	1912	Hongkong.
Ideal	33	32	...do	1920	Sorsogon, P. I.
Iona	99	80	...do	1920	Iloilo, P. I.
Isidrito	18	12	...do	1900	Hongkong.
Jareño	16	13	...do	1920	Iloilo, P. I.
Lal-loe	367	184	Steel	1901	Scotland.
Lamberi	32	14	Wood	1897	Hongkong.
Loling	112	84	...do	1913	Iloilo, P. I.
Lora	15	13	...do	1920	Do.
Lozano	63	49	...do	1919	Do.
Luna	64	52	...do	1915	Sorsogon, P. I.
Mambag-id	6	5	...do	1920	Iloilo, P. I.
Maori	25	16	...do	1920	Do.
Mari	55	42	...do	1913	Pilar, P. I.
Maria	44	42	...do	1901	Hongkong.
Marina	12	5	...do	1918	Marlcalum, P. I.
Masbateña	120	100	...do	1913	Manila, P. I.
Mayflower I	26	19	Wood	1921	Iloilo, P. I.
Mimosa	14	14	...do	1912	Do.
Mohawk (sailing)	213	186	...do	1919	Negros, P. I.
Morven	21	10	...do	1902	Hongkong.
Neguri	99	61	...do	1917	Iloilo, P. I.
Nena	51	32	...do	1903	Do.
Olite	56	48	...do	1897	Donsol, P. I.
Orroño	7	5	...do	1912	Iloilo, P. I.
Pacita	66	37	...do	1887	Hongkong.
Palawan	69	45	...do	1898	Do.
Pamplona	44	32	...do	1897	Albay, P. I.
Patro	33	20	...do	1893	Iloilo, P. I.
Pelican	33	20	...do	1908	Japan.
Rafaela II	69	57	...do	1920	Sorsogon, P. I.
Reginita	54	35	...do	1893	Yaumati, P. I.
Rubi	60	48	...do	1916	Paulatuan, P. I.
Seafarer	74	51	...do	1910	East Boothbay, Me.
Taculin	99	51	...do	1883	Hongkong.
Tenerife	11	5	...do	1900	Do.
Trueno	24	13	...do	1894	Manila, P. I.
Very Fast	21	14	...do	1918	Iloilo, P. I.
Ynchausti	89	75	...do	1914	Do.

VESSELS DOCUMENTED AT ZAMBOANGA.

Name of vessel.	Tons.		Material.	Built.	
	Gross.	Net.		Year.	Place.
Albert	6	6	Wood	1917	Zamboanga, P. I.
Ascension	31	15	...do	1898	Hongkong.
Asturias	53	33	...do	1903	Do.
Avarua	146	89	...do	1918	California.
Banga	30	18	...do		
Chin Kaing	56	25	...do	1901	Hongkong.
Chuan Chow	32	21	...do	1900	Do.
Fannie	17	8	...do		
Helena	9	8	...do	1905	Isabela, P. I.
Ida Etta	89	65	...do	1894	Washington.
Lam-an	17	11	...do	1914	Cotabato, P. I.
Libertad	27	14	...do	1901	Hongkong.
Manuela	31	23	...do	1914	Zamboanga, P. I.
Marichu	17	12	...do	1910	Manila, P. I.
Mayo	86	39	Wood	1901	Hongkong.
Memphis	27	18	...do	1900	Do.
Olutanga	21	11	...do	1918	Zamboanga, P. I.
Ora	15	10	...do	1898	Manila, P. I.
Pacific	34	16	...do	1899	Hongkong.
Peerless (sailing)	265	225	...do	1878	
Pepito	22	11	...do	1901	Manila, P. I.
Peril	10	6	...do	1913	Do.
Portland	33	23	...do	1908	Zamboanga, P. I.
Sabah	211	137	...do	1904	Sandakan, Borneo.
St. Louis	32	21	...do	1899	Hongkong.
Tulian	9	9	...do	1913	Julu, P. I.

VESSEL DOCUMENTED AT JOLO.

Name of vessel.	Tons.		Material.	Built.	
	Gross.	Net.		Year.	Place.
Jumbo	13	13	Wood	1921	Jolo, P. I.

DEPARTMENT OF COMMERCE

BUREAU OF NAVIGATION

SEAGOING VESSELS OF THE UNITED STATES

WITH

OFFICIAL NUMBERS AND SIGNAL LETTERS

1922

PART VI

OF THE

FIFTY-FOURTH ANNUAL LIST OF MERCHANT VESSELS OF THE UNITED STATES
FOR THE YEAR ENDED JUNE 30, 1922

[Printed exclusively for the instruction of captains of seagoing vessels of the United States]

PRICE 35 CENTS

Sold only by the Superintendent of Documents, Government Printing Office, Washington, D. C.

WASHINGTON
GOVERNMENT PRINTING OFFICE
1922

LETTER OF TRANSMITTAL.

DEPARTMENT OF COMMERCE,
BUREAU OF NAVIGATION,
Washington, July 1, 1922.

SIR: In compliance with the provisions of the act of Congress approved July 5, 1884, directing the Commissioner of Navigation to "annually prepare and publish a list of vessels of the United States belonging to the commercial marine, specifying the official number, signal letters, name, rig, tonnage, home port, and place and date of building of every vessel, distinguishing sailing vessels from such as are propelled by steam or other motive power," the fifty-fourth annual list of such vessels has been submitted, it being the thirty-ninth annual list prepared by the Bureau of Navigation, and bringing the record of the merchant vessels of the United States down to June 30, 1922.

This volume constitutes Part VI, and is designed specially for the use of signal stations and masters of seagoing vessels. It contains the names of vessels having distinguishing signal letters, classed as follows:

Seagoing merchant vessels of the United States.

Yachts.

Seagoing merchant vessels, arranged according to names of owners.

Vessels belonging to the Navy, the Quartermaster Corps, the Engineer Corps, the Coast Guard, the Lighthouse Service, the Coast and Geodetic Survey, the Bureau of Fisheries, and the Bureau of Navigation.

Information relating to merchant vessels is arranged as follows:

1. Official number of the vessel.
2. Signal letters.
3. Rig (*with decks and masts*).
4. Name.
5. Tonnage (*gross and net*).
6. Register dimensions (*length, breadth, and depth*).
7. Year of building.
8. Place of building.
9. Home port (*where permanent document issues*).
10. Name of the managing owner.

Signal letters are assigned to seagoing vessels of the United States, and upon application, made through a collector of customs, they will be granted to yachts, and, in particular cases, to other vessels, if necessary. Such letters afford the means of recognition by signals at sea.

Respectfully,

D. B. CARSON,
Commissioner.

To Hon. HERBERT HOOVER,
Secretary of Commerce.

RULES TO PREVENT COLLISIONS OF VESSELS.

Department Circular No. 230, second edition.[1] Supersedes Department Circular No. 158, Nov. 21, 1907.

DEPARTMENT OF COMMERCE,
OFFICE OF THE SECRETARY,
Washington, June 8, 1917.

To collectors of customs and others concerned:

The attention of all persons concerned is invited to the rules to prevent collisions of vessels printed on the following pages (5 to 19).

In the left-hand column are printed the revised international rules. In the right-hand column are printed the rules for the navigation of rivers, harbors, and inland waters of the United States navigable by seagoing vessels.

The rules in this circular do not apply to the Great Lakes and connecting and tributary waters as far east as Montreal. Rules for those waters are distinct and are published in Department Circular No. 231.

The rules in this circular do not apply to the Red River of the North and rivers flowing into the Gulf of Mexico and their tributaries. To these waters the rules now in use, to be found in section 4233 of the Revised Statutes of the United States and its amendments, and rules made, pursuant to section 4412 of the Revised Statutes, by the Board of Supervising Inspectors of Steam Vessels will continue in force.

Following these rules, on pages 20 to 22, are printed the lines of demarcation within which the inland rules of the right-hand column are applicable (except, as already noted, on the Red River of the North and rivers flowing into the Gulf of Mexico and their tributaries), and also the lines of demarcation of inland waters of the United States bordering on the Gulf of Mexico where the pilot rules for western rivers apply.

Attention is directed to the definition common to both rules: "The words 'steam vessel' shall include any vessel propelled by machinery."

The act approved June 9, 1910, to amend laws for preventing collisions of vessels and to regulate equipment of certain motor boats on the navigable waters of the United States does not alter or amend the revised international rules in the left-hand columns on pages 5 to 19. It does modify the inland rules in the right-hand columns so far as concerns motor boats, defined to include "every vessel propelled by machinery and not more than sixty-five feet in length except tugboats and towboats propelled by steam." The motor-boat law applies also to the Great Lakes and western rivers.

WILLIAM C. REDFIELD,
Secretary of Commerce.

[1] The act approved May 25, 1914, amends sec. 2 (p. 8) of the Inland Rules as printed in the previous edition of this circular. The amended additions are in parentheses. The previous edition, so far as it relates to the lines of demarcation on pp. 20 to 22, has been modified in numerous particulars. The act approved June 9, 1910, is now printed as Department Circular No. 236 and is therefore omitted from this edition.

INTERNATIONAL RULES.

I.—ENACTING CLAUSE, SCOPE, AND PENALTY.

Be it enacted by the Senate and House of Representatives of the United States of America in Congress assembled, That the following regulations for preventing collisions at sea shall be followed by all public and private vessels of the United States upon the high seas and in all waters connected therewith, navigable by seagoing vessels.

ART. 30. Nothing in these rules shall interfere with the operation of a special rule, duly made by local authority, relative to the navigation of any harbor, river, or inland waters.

PRELIMINARY DEFINITIONS.

In the following rules every steam vessel which is under sail and not under steam is to be considered a sailing vessel, and every vessel under steam, whether under sail or not, is to be considered a steam vessel.

The words "steam vessel" shall include any vessel propelled by machinery.

INLAND RULES.

I.—ENACTING CLAUSE, SCOPE, AND PENALTY.

Whereas the provisions of chapter eight hundred and two of the laws of eighteen hundred and ninety, and the amendments thereto, adopting regulations for preventing collisions at sea [i. e., international rules of left-hand column], apply to all waters of the United States connected with the high seas navigable by seagoing vessels, except so far as the navigation of any harbor, river, or inland waters is regulated by special rules duly made by local authority; and

Whereas it is desirable that the regulations relating to the navigation of all harbors, rivers, and inland waters of the United States, except the Great Lakes and their connecting and tributary waters as far east as Montreal and the Red River of the North and rivers emptying into the Gulf of Mexico and their tributaries, shall be stated in one act: Therefore,

Be it enacted by the Senate and House of Representatives of the United States of America in Congress assembled, That the following regulations for preventing collisions shall be followed by all vessels navigating all harbors, rivers, and inland waters of the United States, except the Great Lakes and their connecting and tributary waters as far east as Montreal and the Red River of the North and rivers emptying into the Gulf of Mexico and their tributaries, and are hereby declared special rules duly made by local authority:

SEC. 3. *That every pilot, engineer, mate, or master of any steam vessel, and every master or mate of any barge or canal boat, who neglects or refuses to observe the provisions of this act, or the regulations established in pursuance of the preceding section [see section 2, page 9], shall be liable to a penalty of fifty dollars, and for all damages sustained by any passenger in his person or baggage by such neglect or refusal: Provided, That nothing herein shall relieve any vessel, owner, or corporation from any liability incurred by reason of such neglect or refusal.*

SEC. 4. *That every vessel that shall be navigated without complying with the provisions of this act shall be liable to a penalty of two hundred dollars, one-half to go to the informer, for which sum the vessel so navigated shall be liable and may be seized and proceeded against by action in any district court of the United States having jurisdiction of the offense.*

PRELIMINARY DEFINITIONS.

In the following rules every steam vessel which is under sail and not under steam is to be considered a sailing vessel, and every vessel under steam, whether under sail or not, is to be considered a steam vessel.

The words "steam vessel" shall include any vessel propelled by machinery.

INTERNATIONAL RULES.

A vessel is "under way," within the meaning of these rules, when she is not at anchor, or made fast to the shore, or aground.

II.—LIGHTS, AND SO FORTH.

The word "visible" in these rules when applied to lights shall mean visible on a dark night with a clear atmosphere.

ARTICLE 1. The rules concerning lights shall be complied with in all weathers from sunset to sunrise, and during such time no other lights which may be mistaken for the prescribed lights shall be exhibited.

STEAM VESSELS—MASTHEAD LIGHT.

ART. 2. A steam vessel when under way shall carry—(a) On or in front of the foremast, or if a vessel without a foremast, then in the fore part of the vessel, at a height above the hull of not less than twenty feet, and if the breadth of the vessel exceeds twenty feet, then at a height above the hull not less than such breadth, so, however, that the light need not be carried at a greater height above the hull than forty feet, a bright white light, so constructed as to show an unbroken light over an arc of the horizon of twenty points of the compass, so fixed as to throw the light ten points on each side of the vessel, namely, from right ahead to two points abaft the beam on either side, and of such a character as to be visible at a distance of at least five miles.

STEAM VESSELS—SIDE LIGHTS.

(b) On the starboard side a green light so constructed as to show an unbroken light over an arc of the horizon of ten points of the compass, so fixed as to throw the light from right ahead to two points abaft the beam on the starboard side, and of such a character as to be visible at a distance of at least two miles.

(c) On the port side a red light so constructed as to show an unbroken light over an arc of the horizon of ten points of the compass, so fixed as to throw the light from right ahead to two points abaft the beam on the port side, and of such a character as to be visible at a distance of at least two miles.

(d) The said green and red side lights shall be fitted with inboard screens projecting at least three feet forward from the light, so as to prevent these lights from being seen across the bow.

STEAM VESSELS—RANGE LIGHTS.

(e) A steam vessel when under way may carry an additional white light similar in construction to the light mentioned in subdivision (a). These two lights shall be so placed in line with the keel that one shall be at least fifteen feet higher than the

INLAND RULES.

A vessel is "under way," within the meaning of these rules, when she is not at anchor, or made fast to the shore or aground.

II.—LIGHTS, AND SO FORTH.

The word "visible" in these rules, when applied to lights, shall mean visible on a dark night with a clear atmosphere.

ARTICLE 1. *The rules concerning lights shall be complied with in all weathers from sunset to sunrise, and during such time no other lights which may be mistaken for the prescribed lights shall be exhibited.*

STEAM VESSELS—MASTHEAD LIGHT.

ART. 2. *A steam vessel when under way shall carry—(a) On or in the front of the foremast, or if a vessel without a foremast, then in the fore part of the vessel, a bright white light so constructed as to show an unbroken light over an arc of the horizon of twenty points of the compass, so fixed as to throw the light ten points on each side of the vessel, namely, from right ahead to two points abaft the beam on either side, and of such a character as to be visible at a distance of at least five miles.*

STEAM VESSELS—SIDE LIGHTS.

(b) On the starboard side a green light so constructed as to show an unbroken light over an arc of the horizon of ten points of the compass, so fixed as to throw the light from right ahead to two points abaft the beam on the starboard side, and of such a character as to be visible at a distance of at least two miles.

(c) On the port side a red light so constructed as to show an unbroken light over an arc of the horizon of ten points of the compass, so fixed as to throw the light from right ahead to two points abaft the beam on the port side, and of such a character as to be visible at a distance of at least two miles.

(d) The said green and red side lights shall be fitted with inboard screens projecting at least three feet forward from the light, so as to prevent these lights from being seen across the bow.

STEAM VESSELS—RANGE LIGHTS.

(e) A seagoing steam vessel when under way may carry an additional white light similar in construction to the light mentioned in subdivision (a). These two lights shall be so placed in line with the keel that one shall be at least fifteen feet higher

INTERNATIONAL RULES.

other, and in such a position with reference to each other that the lower light shall be forward of the upper one. The vertical distance between these lights shall be less than the horizontal distance.

STEAM VESSELS WHEN TOWING.

ART. 3. A steam vessel when towing another vessel shall, in addition to her side lights, carry two bright white lights in a vertical line one over the other, not less than six feet apart, and when towing more than one vessel shall carry an additional bright white light six feet above or below such lights, if the length of the tow measuring from the stern of the towing vessel to the stern of the last vessel towed exceeds six hundred feet. Each of these lights shall be of the same construction and character, and shall be carried in the same position as the white light mentioned in article two (a), excepting the additional light, which may be carried at a height of not less than fourteen feet above the hull.

Such steam vessel may carry a small white light abaft the funnel or aftermast for the vessel towed to steer by, but such light shall not be visible forward of the beam.

SPECIAL LIGHTS.

ART. 4. (a) A vessel which from any accident is not under command shall carry at the same height as a white light mentioned in article two (a), where they can best be seen, and if a steam vessel in lieu of that light, two red lights, in a vertical line one over the other, not less than six feet apart, and of such a character as to be visible all around the horizon at a distance of at least two miles; and shall by day carry in a vertical line, one over the other, not less than six feet apart, where they can best be seen, two black balls or shapes, each two feet in diameter.

(b) A vessel employed in laying or in picking up a telegraph cable shall carry in the same position as the white light mentioned in article two (a), and if a steam vessel in lieu of that light, three lights in a vertical line, one over the other, not less than six feet apart. The highest and lowest of these lights shall be red, and the middle light shall be white, and they shall be of such a character as to be visible all around the horizon, at a distance of at least two miles. By day she shall carry in a vertical line, one over the other, not less than six

INLAND RULES.

than the other, and in such a position with reference to each other that the lower light shall be forward of the upper one. The vertical distance between these lights shall be less than the horizontal distance.

(f) All steam vessels (except seagoing vessels and ferryboats), shall carry in addition to green and red lights required by article two (b), (c), and screens as required by article two (d), a central range of two white lights; the after light being carried at an elevation at least fifteen feet above the light at the head of the vessel. The headlight shall be so constructed as to show an unbroken light through twenty points of the compass, namely, from right ahead to two points abaft the beam on either side of the vessel, and the after light so as to show all around the horizon.

STEAM VESSELS WHEN TOWING.

ART. 3. *A steam vessel when towing another vessel shall, in addition to her side lights, carry two bright white lights in a vertical line one over the other not less than three feet apart, and when towing more than one vessel shall carry an additional bright white light three feet above or below such lights, if the length of the tow measuring from the stern of the towing vessel to the stern of the last vessel towed exceeds six hundred feet. Each of these lights shall be of the same construction and character, and shall be carried in the same position as the white light mentioned in article two (a) or the after range light mentioned in article two (f).*

Such steam vessel may carry a small white light abaft the funnel or aftermast for the vessel towed to steer by, but such light shall not be visible forward of the beam.

INTERNATIONAL RULES.

feet apart, where they can best be seen, three shapes not less than two feet in diameter, of which the highest and lowest shall be globular in shape and red in color, and the middle one diamond in shape and white.

(c) The vessels referred to in this article, when not making way through the water, shall not carry the side lights, but when making way shall carry them.

(d) The lights and shapes required to be shown by this article are to be taken by other vessels as signals that the vessel showing them is not under command and can not therefore get out of the way.

These signals are not signals of vessels in distress and requiring assistance. Such signals are contained in article thirty-one.

LIGHTS FOR SAILING VESSELS AND VESSELS IN TOW.

ART. 5. A sailing vessel under way and any vessel being towed shall carry the same lights as are prescribed by article two for a steam vessel under way, with the exception of the white lights mentioned therein, which they shall never carry.

LIGHTS FOR SMALL VESSELS.

ART. 6. Whenever, as in the case of small vessels under way during bad weather, the green and red side lights can not be fixed, these lights shall be kept at hand, lighted and ready for use; and shall, on the approach of or to other vessels, be exhibited on their respective sides in sufficient time to prevent collision, in such manner as to make them most visible, and so that the green light shall not be seen on the port side nor the red light on the starboard side, nor, if practicable, more than two points abaft the beam on their respective sides. To make the use of these portable lights more certain and easy the lanterns containing them shall each be painted outside with the color of the light they respectively contain, and shall be provided with proper screens.

INLAND RULES.

LIGHTS FOR SAILING VESSELS AND VESSELS IN TOW.

ART. 5. *A sailing vessel under way or being towed shall carry the same lights as are prescribed by article two for a steam vessel under way, with the exception of the white lights mentioned therein, which they shall never carry.*

LIGHTS FOR FERRYBOATS, BARGES, AND CANAL BOATS IN TOW.

SEC. 2. *That the supervising inspectors of steam vessels and the Supervising Inspector-General shall establish such rules to be observed by steam vessels in passing each other and as to the lights to be carried by ferryboats and by barges and canal boats when in tow of steam vessels (and as to the lights and day signals to be carried by vessels, dredges of all types, and vessels working on wrecks by [or] other obstruction to navigation or moored for submarine operations, or made fast to a sunken object which may drift with the tide or be towed) not inconsistent with the provisions of this act, as they from time to time may deem necessary for safety, which rules when approved by the Secretary of Commerce are hereby declared special rules duly made by local authority, as provided for in article thirty of chapter eight hundred and two of the laws of eighteen hundred and ninety. Two printed copies of such rules shall be furnished to such ferryboats (barges, dredges, canal boats, vessels working on wrecks) and steam vessels, which rules shall be kept posted up in conspicuous places in such vessels (barges, dredges, and boats).*

LIGHTS FOR SMALL VESSELS.

ART. 6. *Whenever, as in the case of vessels of less than ten gross tons under way during bad weather, the green and red side lights can not be fixed, these lights shall be kept at hand, lighted and ready for use; and shall, on the approach of or to other vessels, be exhibited on their respective sides in sufficient time to prevent collision, in such manner as to make them most visible, and so that the green light shall not be seen on the port side nor the red light on the starboard side, nor, if practicable, more than two points abaft the beam on their respective sides. To make the use of these portable lights more certain and easy the lanterns containing them shall each be painted outside with the color of the light they respectively contain, and shall be provided with proper screens.*

INTERNATIONAL RULES.

LIGHTS FOR SMALL STEAM AND SAIL VESSELS AND OPEN BOATS.

ART. 7. Steam vessels of less than forty, and vessels under oars or sails of less than twenty tons gross tonnage, respectively, and rowing boats, when under way, shall not be required to carry the lights mentioned in article two (a), (b), and (c), but if they do not carry them they shall be provided with the following lights:

First. Steam vessels of less than forty tons shall carry—

(a) In the fore part of the vessel, or on or in front of the funnel, where it can best be seen, and at a height above the gunwale of not less than nine feet, a bright white light constructed and fixed as prescribed in article two (a), and of such a character as to be visible at a distance of at least two miles.

(b) Green and red side lights constructed and fixed as prescribed in article two (b) and (c), and of such a character as to be visible at a distance of at least one mile, or a combined lantern showing a green light and a red light from right ahead to two points abaft the beam on their respective sides. Such lanterns shall be carried not less than three feet below the white light.

Second. Small steamboats, such as are carried by seagoing vessels, may carry the white light at a less height than nine feet above the gunwale, but it shall be carried above the combined lantern mentioned in subdivision one (b).

Third. Vessels under oars or sails of less than twenty tons shall have ready at hand a lantern with a green glass on one side and a red glass on the other, which, on the approach of or to other vessels, shall be exhibited in sufficient time to prevent collision, so that the green light shall not be seen on the port side nor the red light on the starboard side.

Fourth. Rowing boats, whether under oars or sail, shall have ready at hand a lantern showing a white light which shall be temporarily exhibited in sufficient time to prevent collision.

The vessels referred to in this article shall not be obliged to carry the lights prescribed by article four (a) and article eleven, last paragraph.

LIGHTS FOR PILOT VESSELS.

ART. 8. Pilot vessels when engaged on their station on pilotage duty shall not show the lights required for other vessels, but shall carry a white light at the masthead, visible all around the horizon, and shall also exhibit a flare-up light or flare-up lights at short intervals, which shall never exceed fifteen minutes.

On the near approach of or to other vessels they shall have their side lights lighted, ready for use, and shall flash or show them at short intervals, to indicate the direction in which they are heading, but the green light shall not be shown on the port side, nor the red light on the starboard side.

A pilot vessel of such a class as to be obliged to go alongside of a vessel to put a pilot on board

INLAND RULES.

ART. 7. *Rowing boats, whether under oars or sail, shall have ready at hand a lantern showing a white light which shall be temporarily exhibited in sufficient time to prevent collision.*

LIGHTS FOR PILOT VESSELS.

ART. 8. *Pilot vessels when engaged on their stations on pilotage duty shall not show the lights required for other vessels, but shall carry a white light at the masthead, visible all around the horizon, and shall also exhibit a flare-up light or flare-up lights at short intervals, which shall never exceed fifteen minutes.*

On the near approach of or to other vessels they shall have their side lights lighted, ready for use, and shall flash or show them at short intervals, to indicate the direction in which they are heading, but the green light shall not be shown on the port side, nor the red light on the starboard side.

A pilot vessel of such a class as to be obliged to go alongside of a vessel to put a pilot on board

INTERNATIONAL RULES.

may show the white light instead of carrying it at the masthead, and may, instead of the colored lights above mentioned, have at hand, ready for use, a lantern with a green glass on the one side and a red glass on the other, to be used as prescribed above.

Pilot vessels, when not engaged on their station on pilotage duty, shall carry lights similar to those of other vessels of their tonnage.

A steam pilot vessel, when engaged on her station on pilotage duty and in waters of the United States, and not at anchor, shall, in addition to the lights required for all pilot boats, carry, at a distance of eight feet below her white masthead light, a red light, visible all around the horizon and of such a character as to be visible on a dark night with a clear atmosphere at a distance of at least two miles, and also the colored side lights required to be carried by vessels when under way.

When engaged on her station on pilotage duty and in waters of the United States, and at anchor, she shall carry, in addition to the lights required for all pilot boats, the red light above mentioned, but not the colored side lights. When not engaged on her station on pilotage duty, she shall carry the same lights as other steam vessels.

LIGHTS, ETC., OF FISHING VESSELS.

ART. 9. Fishing vessels and fishing boats, when under way and when not required by this article to carry or show the lights hereinafter specified, shall carry or show the lights prescribed for vessels of their tonnage under way.

(a) Open boats, by which is to be understood boats not protected from the entry of sea water by means of a continuous deck, when engaged in any fishing at night, with outlying tackle extending not more than one hundred and fifty feet horizontally from the boat into the seaway, shall carry one all-round white light.

Open boats, when fishing at night, with outlying tackle extending more than one hundred and fifty feet horizontally from the boat into the seaway, shall carry one all-round white light, and in addition, on approaching or being approached by other vessels, shall show a second white light at least three feet below the first light and at a horizontal distance of at least five feet away from it in the direction in which the outlying tackle is attached.

(b) Vessels and boats, except open boats as defined in subdivision (a), when fishing with drift nets, shall, so long as the nets are wholly or partly in the water, carry two white lights where they can best be seen. Such lights shall be placed so that the vertical distance between them shall be not less than six feet and not more than fifteen feet, and so that the horizontal distance between them, measured in a line with the keel, shall be not less than five feet and not more than ten feet. The lower of these two lights shall be in the direction of the nets, and both of them shall be of such a character as to show all around the horizon, and to be visible at a distance of not less than three miles.

Within the Mediterranean Sea and in the seas bor-

INLAND RULES.

may show the white light instead of carrying it at the masthead, and may, instead of the colored lights above mentioned, have at hand, ready for use, a lantern with a green glass on the one side and a red glass on the other, to be used as prescribed above.

Pilot vessels, when not engaged on their station on pilotage duty, shall carry lights similar to those of other vessels of their tonnage.

A steam pilot vessel, when engaged on her station on pilotage duty and in waters of the United States, and not at anchor, shall, in addition to the lights required for all pilot boats, carry, at a distance of eight feet below her white masthead light, a red light, visible all around the horizon and of such a character as to be visible on a dark night with a clear atmosphere at a distance of at least two miles, and also the colored side lights required to be carried by vessels when under way.

When engaged on her station on pilotage duty and in waters of the United States, and at anchor, she shall carry, in addition to the lights required for all pilot boats, the red light above mentioned, but not the colored side lights. When not engaged on her station on pilotage duty, she shall carry the same lights as other steam vessels.

LIGHTS, ETC., OF FISHING VESSELS.

ART. 9. (a) *Fishing vessels of less than ten gross tons, when under way and when not having their nets, trawls, dredges, or lines in the water, shall not be obliged to carry the colored side lights; but every such vessel shall, in lieu thereof, have ready at hand a lantern with a green glass on one side and a red glass on the other side, and on approaching to or being approached by another vessel such lantern shall be exhibited in sufficient time to prevent collision, so that the green light shall not be seen on the port side nor the red light on the starboard side.*

(b) *All fishing vessels and fishing boats of ten gross tons or upward, when under way and when not having their nets, trawls, dredges, or lines in the water, shall carry and show the same lights as other vessels under way.*

(c) *All vessels, when trawling, dredging, or fishing with any kind of drag nets or lines, shall exhibit, from some part of the vessel where they can be best seen, two lights. One of these lights shall be red and the other shall be white. The red light shall be above the white light, and shall be at a vertical distance from it of not less than six feet and not more than twelve feet; and the horizontal distance between them, if any, shall not be more than ten feet. These two lights shall be of such a character and contained in lanterns of such construction as to be visible all round the horizon, the white light a distance of not less than three miles and the red light of not less than two miles.*

LIGHTS FOR RAFTS, OR OTHER CRAFT NOT PROVIDED FOR.

(d) *Rafts, or other water craft not herein provided for, navigating by hand power, horse power, or by the current of the river, shall carry one or more good*

INTERNATIONAL RULES.

dering the coasts of Japan and Korea sailing fishing vessels of less than twenty tons gross tonnage shall not be obliged to carry the lower of these two lights. Should they, however, not carry it, they shall show in the same position (in the direction of the net or gear) a white light, visible at a distance of not less than one sea mile, on the approach of or to other vessels.

(c) Vessels and boats, except open boats as defined in subdivision (a), when line fishing with their lines out and attached to or hauling their lines, and when not at anchor or stationary within the meaning of subdivision (h), shall carry the same lights as vessels fishing with drift nets. When shooting lines, or fishing with towing lines, they shall carry the lights prescribed for a steam or sailing vessel under way, respectively.

Within the Mediterranean Sea and in the seas bordering the coasts of Japan and Korea sailing fishing vessels of less than twenty tons gross tonnage shall not be obliged to carry the lower of these two lights. Should they, however, not carry it, they shall show in the same position (in the direction of the lines) a white light, visible at a distance of not less than one sea mile on the approach of or to other vessels.

(d) Vessels when engaged in trawling, by which is meant the dragging of an apparatus along the bottom of the sea—

First. If steam vessels, shall carry in the same position as the white light mentioned in article two (a) a tri-colored lantern so constructed and fixed as to show a white light from right ahead to two points on each bow, and a green light and a red light over an arc of the horizon from two points on each bow to two points abaft the beam on the starboard and port sides, respectively; and not less than six nor more than twelve feet below the tri-colored lantern a white light in a lantern, so constructed as to show a clear, uniform, and unbroken light all around the horizon.

Second. If sailing vessels, shall carry a white light in a lantern, so constructed as to show a clear, uniform, and unbroken light all around the horizon, and shall also, on the approach of or to other vessels, show where it can best be seen a white flare-up light or torch in sufficient time to prevent collision.

All lights mentioned in subdivision (d) first and second shall be visible at a distance of at least two miles.

(e) Oyster dredgers and other vessels fishing with dredge nets shall carry and show the same lights as trawlers.

(f) Fishing vessels and fishing boats may at any time use a flare-up light in addition to the lights which they are by this article required to carry and show, and they may also use working lights.

(g) Every fishing vessel and every fishing boat under one hundred and fifty feet in length, when at anchor, shall exhibit a white light visible all around the horizon at a distance of at least one mile.

Every fishing vessel of one hundred and fifty feet in length or upward, when at anchor, shall exhibit

INLAND RULES.

white lights, which shall be placed in such manner as shall be prescribed by the Board of Supervising Inspectors of Steam Vessels.

INTERNATIONAL RULES.

a white light visible all around the horizon at a distance of at least one mile, and shall exhibit a second light as provided for vessels of such length by article eleven.

Should any such vessel, whether under one hundred and fifty feet in length or of one hundred and fifty feet in length or upward, be attached to a net or other fishing gear, she shall on the approach of other vessels show an additional white light at least three feet below the anchor light, and at a horizontal distance of at least five feet away from it in the direction of the net or gear.

(h) If a vessel or boat when fishing becomes stationary in consequence of her gear getting fast to a rock or other obstruction, she shall in daytime haul down the day signal required by subdivision (k); at night show the light or lights prescribed for a vessel at anchor; and during fog, mist, falling snow, or heavy rainstorms make the signal prescribed for a vessel at anchor. (See subdivision (d) and the last paragraph of article fifteen.)

(i) In fog, mist, falling snow, or heavy rain storms drift-net vessels attached to their nets, and vessels when trawling, dredging, or fishing with any kind of drag net, and vessels line fishing with their lines out, shall, if of twenty tons gross tonnage or upward, respectively, at intervals of not more than one minute make a blast; if steam vessels, with the whistle or siren, and if sailing vessels, with the foghorn, each blast to be followed by ringing the bell. Fishing vessels and boats of less than twenty tons gross tonnage shall not be obliged to give the above-mentioned signals; but if they do not, they shall make some other efficient sound signal at intervals of not more than one minute.

(k) All vessels or boats fishing with nets or lines or trawls, when under way, shall in daytime indicate their occupation to an approaching vessel by displaying a basket or other efficient signal where it can best be seen. If vessels or boats at anchor have their gear out, they shall, on the approach of other vessels, show the same signal on the side on which those vessels can pass.

The vessels required by this article to carry or show the lights hereinbefore specified shall not be obliged to carry the lights prescribed by article four (a) and the last paragraph of article eleven.

LIGHTS FOR AN OVERTAKEN VESSEL.

ART. 10. A vessel which is being overtaken by another shall show from her stern to such last-mentioned vessel a white light or a flare-up light.

The white light required to be shown by this article may be fixed and carried in a lantern, but in such case the lantern shall be so constructed, fitted, and screened that it shall throw an unbroken light over an arc of the horizon of twelve points of the compass, namely, for six points from right aft on each side of the vessel, so as to be visible at a distance of at least one mile. Such light shall be carried as nearly as practicable on the same level as the side lights.

INLAND RULES.

LIGHTS FOR AN OVERTAKEN VESSEL.

ART. 10. *A vessel which is being overtaken by another, except a steam vessel with an after range light showing all around the horizon, shall show from her stern to such last-mentioned vessel a white light or a flare-up light.*

INTERNATIONAL RULES.

ANCHOR LIGHTS.

ART. 11. A vessel under one hundred and fifty feet in length when at anchor shall carry forward, where it can best be seen, but at a height not exceeding twenty feet above the hull, a white light, in a lantern so constructed as to show a clear, uniform, and unbroken light visible all around the horizon at a distance of at least one mile.

A vessel of one hundred and fifty feet or upwards in length when at anchor shall carry in the forward part of the vessel, at a height of not less than twenty and not exceeding forty feet above the hull, one such light, and at or near the stern of the vessel, and at such a height that it shall be not less than fifteen feet lower than the forward light, another such light.

The length of a vessel shall be deemed to be the length appearing in her certificate of registry.

A vessel aground in or near a fairway shall carry the above light or lights and the two red lights prescribed by article four (a).

SPECIAL SIGNALS.

ART. 12. Every vessel may, if necessary in order to attract attention, in addition to the lights which she is by these rules required to carry, show a flare-up light or use any detonating signal that can not be mistaken for a distress signal.

NAVAL LIGHTS AND RECOGNITION SIGNALS.

ART. 13. Nothing in these rules shall interfere with the operation of any special rules made by the Government of any nation with respect to additional station and signal lights for two or more ships of war or for vessels sailing under convoy, or with the exhibition of recognition signals adopted by shipowners, which have been authorized by their respective Governments, and duly registered and published.

STEAM VESSEL UNDER SAIL BY DAY.

ART. 14. A steam vessel proceeding under sail only, but having her funnel up, shall carry in daytime, forward, where it can best be seen, one black ball or shape two feet in diameter.

III.—SOUND SIGNALS FOR FOG, AND SO FORTH.

PRELIMINARY.

ART. 15. All signals prescribed by this article for vessels under way shall be given:

First. By "steam vessels" on the whistle or siren.

Second. By "sailing vessels" and "vessels towed" on the fog horn.

The words "prolonged blast" used in this article shall mean a blast of from four to six seconds duration.

A steam vessel shall be provided with an efficient whistle or siren, sounded by steam or by some substitute for steam, so placed that the sound may not

INLAND RULES.

ANCHOR LIGHTS.

ART. 11. A vessel under one hundred and fifty feet in length when at anchor shall carry forward, where it can best be seen, but at a height not exceeding twenty feet above the hull, a white light, in a lantern so constructed as to show a clear, uniform, and unbroken light visible all around the horizon at a distance of at least one mile.

A vessel of one hundred and fifty feet or upwards in length when at anchor shall carry in the forward part of the vessel, at a height of not less than twenty and not exceeding forty feet above the hull, one such light, and at or near the stern of the vessel, and at such a height that it shall be not less than fifteen feet lower than the forward light, another such light.

The length of a vessel shall be deemed to be the length appearing in her certificate of registry.

SPECIAL SIGNALS.

ART. 12. Every vessel may, if necessary in order to attract attention, in addition to the lights which she is by these rules required to carry, show a flare-up light or use any detonating signal that can not be mistaken for a distress signal.

NAVAL LIGHTS AND RECOGNITION SIGNALS.

ART. 13. Nothing in these rules shall interfere with the operation of any special rules made by the Government of any nation with respect to additional station and signal lights for two or more ships of war or for vessels sailing under convoy, or with the exhibition of recognition signals adopted by shipowners, which have been authorized by their respective Governments, and duly registered and published.

STEAM VESSEL UNDER SAIL BY DAY.

ART. 14. A steam vessel proceeding under sail only, but having her funnel up, may carry in daytime, forward, where it can best be seen, one black ball or shape two feet in diameter.

III.—SOUND SIGNALS FOR FOG, AND SO FORTH.

PRELIMINARY.

ART. 15. All signals prescribed by this article for vessels under way shall be given:

1. By "steam vessels" on the whistle or siren.

2. By "sailing vessels" and "vessels towed" on the fog horn.

The words "prolonged blast" used in this article shall mean a blast of from four to six seconds duration.

A steam vessel shall be provided with an efficient whistle or siren, sounded by steam or by some substitute for steam, so placed that the sound may not

INTERNATIONAL RULES.

be intercepted by any obstruction, and with an efficient fog horn, to be sounded by mechanical means, and also with an efficient bell. In all cases where the rules require a bell to be used a drum may be substituted on board Turkish vessels, or a gong where such articles are used on board small seagoing vessels. A sailing vessel of twenty tons gross tonnage or upward shall be provided with a similar fog-horn and bell.

In fog, mist, falling snow, or heavy rain storms, whether by day or night, the signals described in this article shall be used as follows, namely:

STEAM VESSEL UNDER WAY.

(a) A steam vessel having way upon her shall sound, at intervals of not more than two minutes, a prolonged blast.

(b) A steam vessel under way, but stopped, and having no way upon her, shall sound, at intervals of not more than two minutes, two prolonged blasts, with an interval of about one second between.

SAIL VESSEL UNDER WAY.

(c) A sailing vessel under way shall sound, at intervals of not more than one minute, when on the starboard tack, one blast; when on the port tack, two blasts in succession, and when with the wind abaft the beam, three blasts in succession.

VESSELS AT ANCHOR OR NOT UNDER WAY.

(d) A vessel when at anchor shall, at intervals of not more than one minute, ring the bell rapidly for about five seconds.

VESSELS TOWING OR TOWED.

(e) A vessel when towing, a vessel employed in laying or in picking up a telegraph cable, and a vessel under way, which is unable to get out of the way of an approaching vessel through being not under command, or unable to maneuver as required by the rules, shall, instead of the signals prescribed in subdivisions (a) and (c) of this article, at intervals of not more than two minutes, sound three blasts in succession, namely: One prolonged blast followed by two short blasts. A vessel towed may give this signal and she shall not give any other.

SMALL SAILING VESSELS AND BOATS.

Sailing vessels and boats of less than twenty tons gross tonnage shall not be obliged to give the above-mentioned signals, but, if they do not, they shall make some other efficient sound signal at intervals of not more than one minute.

SPEED IN FOG.

ART. 16. Every vessel shall, in fog, mist, falling snow, or heavy rain storms, go at a moderate speed, having careful regard to the existing circumstances and conditions.

INLAND RULES.

be intercepted by any obstruction, and with an efficient fog horn; also with an efficient bell. A sailing vessel of twenty tons gross tonnage or upward shall be provided with a similar fog horn and bell.

In fog, mist, falling snow, or heavy rain storms, whether by day or night, the signals described in this article shall be used as follows, namely:

STEAM VESSEL UNDER WAY.

(a) A steam vessel under way shall sound, at intervals of not more than one minute, a prolonged blast.

SAIL VESSEL UNDER WAY.

(c) A sailing vessel under way shall sound, at intervals of not more than one minute, when on the starboard tack, one blast; when on the port tack, two blasts in succession, and when with the wind abaft the beam, three blasts in succession.

VESSELS AT ANCHOR OR NOT UNDER WAY.

(d) A vessel when at anchor shall, at intervals of not more than one minute, ring the bell rapidly for about five seconds.

VESSELS TOWING OR TOWED.

(e) A steam vessel when towing, shall, instead of the signals prescribed in subdivision (a) of this article, at intervals of not more than one minute, sound three blasts in succession, namely, one prolonged blast followed by two short blasts. A vessel towed may give this signal and she shall not give any other.

RAFTS, OR OTHER CRAFT NOT PROVIDED FOR.

(f) All rafts or other water craft, not herein provided for, navigating by hand power, horse power, or by the current of the river, shall sound a blast of the foghorn, or equivalent signal, at intervals of not more than one minute.

SPEED IN FOG.

ART. 16. *Every vessel shall, in fog, mist, falling snow, or heavy rain storms, go at a moderate speed, having careful regard to the existing circumstances and conditions.*

INTERNATIONAL RULES.

A steam vessel, hearing, apparently forward of her beam, the fog signal of a vessel the position of which is not ascertained shall, so far as the circumstances of the case admit, stop her engines, and then navigate with caution until danger of collision is over.

IV.—STEERING AND SAILING RULES.

PRELIMINARY.

Risk of collision can, when circumstances permit, be ascertained by carefully watching the compass bearing of an approaching vessel. If the bearing does not appreciably change, such risk should be deemed to exist

SAILING VESSELS.

ART. 17. When two sailing vessels are approaching one another, so as to involve risk of collision, one of them shall keep out of the way of the other, as follows, namely:

(a) A vessel which is running free shall keep out of the way of a vessel which is closehauled.

(b) A vessel which is closehauled on the port tack shall keep out of the way of a vessel which is closehauled on the starboard tack.

(c) When both are running free, with the wind on different sides, the vessel which has the wind on the port side shall keep out of the way of the other.

(d) When both are running free, with the wind on the same side, the vessel which is to the windward shall keep out of the way of the vessel which is to the leeward.

(e) A vessel which has the wind aft shall keep out of the way of the other vessel.

STEAM VESSELS.

ART. 18. When two steam vessels are meeting end on, or nearly end on, so as to involve risk of collision, each shall alter her course to starboard, so that each may pass on the port side of the other.

This article only applies to cases where vessels are meeting end on, or nearly end on, in such a manner as to involve risk of collision, and does not apply to two vessels which must, if both keep on their respective courses, pass clear of each other.

The only cases to which it does apply are when each of the two vessels is end on, or nearly end

INLAND RULES.

A steam vessel, hearing, apparently forward of her beam, the fog signal of a vessel the position of which is not ascertained shall, so far as the circumstances of the case admit, stop her engines, and then navigate with caution until danger of collision is over.

IV.—STEERING AND SAILING RULES.

PRELIMINARY.

Risk of collision can, when circumstances permit, be ascertained by carefully watching the compass bearing of an approaching vessel. If the bearing does not appreciably change, such risk should be deemed to exist.

SAILING VESSELS.

ART. 17. *When two sailing vessels are approaching one another, so as to involve risk of collision, one of them shall keep out of the way of the other, as follows, namely:*

(a) A vessel which is running free shall keep out of the way of a vessel which is closehauled.

(b) A vessel which is closehauled on the port tack shall keep out of the way of a vessel which is closehauled on the starboard tack.

(c) When both are running free, with the wind on different sides, the vessel which has the wind on the port side shall keep out of the way of the other.

(d) When both are running free, with the wind on the same side, the vessel which is to the windward shall keep out of the way of the vessel which is to the leeward.

(e) A vessel which has the wind aft shall keep out of the way of the other vessel.

STEAM VESSELS.

ART. 18. RULE I. *When steam vessels are approaching each other head and head—that is, end on, or nearly so—it shall be the duty of each to pass on the port side of the other; and either vessel shall give, as a signal of her intention, one short and distinct blast of her whistle, which the other vessel shall answer promptly by a similar blast of her whistle, and thereupon such vessels shall pass on the port side of each other. But if the courses of such vessels are so far on the starboard of each other as not to be considered as meeting head and head, either vessel shall immediately give two short and distinct blasts of her whistle, which the other vessel shall answer promptly by two similar blasts of her whistle, and they shall pass on the starboard side of each other.*

The foregoing only applies to cases where vessels are meeting end on, or nearly end on, in such a manner as to involve risk of collision; in other words, to cases in which, by day, each vessel sees the masts of the other in a line, or nearly in a line, with her own, and by night to cases in which each vessel is in such a position as to see both the sidelights of the other.

INTERNATIONAL RULES.

on to the other; in other words, to cases in which, by day, each vessel sees the masts of the other in a line, or nearly in a line, with her own; and by night, to cases in which each vessel is in such a position as to see both the side-lights of the other.

It does not apply by day to cases in which a vessel sees another ahead crossing her own course; or by night, to cases where the red light of one vessel is opposed to the red light of the other, or where the green light of one vessel is opposed to the green light of the other, or where a red light without a green light, or a green light without a red light, is seen ahead, or where both green and red lights are seen anywhere but ahead.

INLAND RULES.

It does not apply by day to cases in which a vessel sees another ahead crossing her own course, or by night to cases where the red light of one vessel is opposed to the red light of the other, or where the green light of one vessel is opposed to the green light of the other, or where a red light without a green light or a green light without a red light, is seen ahead, or where both green and red lights are seen anywhere but ahead.

RULE III. *If, when steam vessels are approaching each other, either vessel fails to understand the course or intention of the other, from any cause, the vessel so in doubt shall immediately signify the same by giving several short and rapid blasts, not less than four, of the steam whistle.*

RULE V. *Whenever a steam vessel is nearing a short bend or curve in the channel, where, from the height of the banks or other cause, a steam vessel approaching from the opposite direction can not be seen for a distance of half a mile, such steam vessel, when she shall have arrived within half a mile of such curve or bend, shall give a signal by one long blast of the steam whistle, which signal shall be answered by a similar blast given by any approaching steam vessel that may be within hearing. Should such signal be so answered by a steam vessel upon the farther side of such bend, then the usual signals for meeting and passing shall immediately be given and answered; but, if the first alarm signal of such vessel be not answered, she is to consider the channel clear and govern herself accordingly.*

When steam vessels are moved from their docks or berths, and other boats are liable to pass from any direction toward them, they shall give the same signal as in the case of vessels meeting at a bend, but immediately after clearing the berths so as to be fully in sight they shall be governed by the steering and sailing rules.

RULE VIII. *When steam vessels are running in the same direction, and the vessel which is astern shall desire to pass on the right or starboard hand of the vessel ahead, she shall give one short blast of the steam whistle, as a signal of such desire, and if the vessel ahead answers with one blast, she shall put her helm to port; or if she shall desire to pass on the left or port side of the vessel ahead, she shall give two short blasts of the steam whistle as a signal of such desire, and if the vessel ahead answers with two blasts, shall put her helm to starboard; or if the vessel ahead does not think it safe for the vessel astern to attempt to pass at that point, she shall immediately signify the same by giving several short and rapid blasts of the steam whistle, not less than four, and under no circumstances shall the vessel astern attempt to pass the vessel ahead until such time as they have reached a point where it can be safely done,*

INTERNATIONAL RULES.

TWO STEAM VESSELS CROSSING.

ART. 19. When two steam vessels are crossing, so as to involve risk of collision, the vessel which has the other on her own starboard side shall keep out of the way of the other.

STEAM VESSEL SHALL KEEP OUT OF THE WAY OF SAILING VESSEL.

ART. 20. When a steam vessel and a sailing vessel are proceeding in such directions as to involve risk of collision, the steam vessel shall keep out of the way of the sailing vessel.

COURSE AND SPEED.

ART. 21. Where, by any of these rules, one of two vessels is to keep out of the way, the other shall keep her course and speed.

Note—When, in consequence of thick weather or other causes, such vessel finds herself so close that collision can not be avoided by the action of the giving-way vessel alone, she also shall take such action as will best aid to avert collision. [See articles twenty-seven and twenty-nine.]

CROSSING AHEAD.

ART. 22. Every vessel which is directed by these rules to keep out of the way of another vessel shall, if the circumstances of the case admit, avoid crossing ahead of the other.

INLAND RULES.

when said vessel ahead shall signify her willingness by blowing the proper signals. The vessel ahead shall in no case attempt to cross the bow or crowd upon the course of the passing vessel.

RULE IX. *The whistle signals provided in the rules under this article, for steam vessels meeting, passing, or overtaking, are never to be used except when steamers are in sight of each other, and the course and position of each can be determined in the daytime by a sight of the vessel itself, or by night by seeing its signal lights. In fog, mist, falling snow, or heavy rain storms, when vessels can not see each other, fog signals only must be given.*

SUPPLEMENTARY REGULATIONS.

SEC. 2. *That the supervising inspectors of steam-vessels and the Supervising Inspector-General shall establish such rules to be observed by steam vessels in passing each other and as to the lights to be carried by ferryboats and by barges and canal boats when in tow of steam vessels, not inconsistent with the provisions of this act, as they from time to time may deem necessary for safety, which rules when approved by the Secretary of Commerce and Labor, are hereby declared special rules duly made by local authority, as provided for in article thirty of chapter eight hundred and two of the laws of eighteen hundred and ninety. Two printed copies of such rules shall be furnished to such ferryboats and steam vessels, which rules shall be kept posted up in conspicuous places in such vessels.*

TWO STEAM VESSELS CROSSING.

ART. 19. *When two steam vessels are crossing, so as to involve risk of collision, the vessel which has the other on her own starboard side shall keep out of the way of the other.*

STEAM VESSEL SHALL KEEP OUT OF THE WAY OF SAILING VESSEL.

ART. 20. *When a steam vessel and a sailing vessel are proceeding in such directions as to involve risk of collision, the steam vessel shall keep out of the way of the sailing vessel.*

COURSE AND SPEED.

ART. 21. *Where, by any of these rules, one of the two vessels is to keep out of the way, the other shall keep her course and speed.*

[See articles twenty-seven and twenty-nine.]

CROSSING AHEAD.

ART. 22. *Every vessel which is directed by these rules to keep out of the way of another vessel shall, if the circumstances of the case admit, avoid crossing ahead of the other.*

INTERNATIONAL RULES.

STEAM VESSEL SHALL SLACKEN SPEED OR STOP.

ART. 23. Every steam vessel which is directed by these rules to keep out of the way of another vessel shall, on approaching her, if necessary, slacken her speed or stop or reverse.

OVERTAKING VESSELS.

ART. 24. Notwithstanding anything contained in these rules, every vessel, overtaking any other, shall keep out of the way of the overtaken vessel.

Every vessel coming up with another vessel from any direction more than two points abaft her beam, that is, in such a position, with reference to the vessel which she is overtaking that at night she would be unable to see either of that vessel's side lights, shall be deemed to be an overtaking vessel; and no subsequent alteration of the bearing between the two vessels shall make the overtaking vessel a crossing vessel within the meaning of these rules, or relieve her of the duty of keeping clear of the overtaken vessel until she is finally past and clear.

As by day the overtaking vessel can not always know with certainty whether she is forward of or abaft this direction from the other vessel, she should, if in doubt, assume that she is an overtaking vessel and keep out of the way.

NARROW CHANNELS.

ART. 25. In narrow channels every steam vessel shall, when it is safe and practicable, keep to that side of the fairway or mid-channel which lies on the starboard side of such vessel.

RIGHT OF WAY OF FISHING VESSELS.

ART. 26. Sailing vessels under way shall keep out of the way of sailing vessels or boats fishing with nets or lines or trawls. This rule shall not give to any vessel or boat engaged in fishing the right of obstructing a fairway used by vessels other than fishing vessels or boats.

GENERAL PRUDENTIAL RULE.

ART. 27. In obeying and construing these rules due regard shall be had to all dangers of navigation and collision, and to any special circumstances which may render a departure from the above rules necessary in order to avoid immediate danger.

SOUND SIGNALS FOR PASSING STEAMERS.

ART. 28. The words "short blast" used in this article shall mean a blast of about one second's duration.

When vessels are in sight of one another, a steam vessel under way, in taking any course authorized or required by these rules, shall indicate that course by the following signals on her whistle or siren, namely:

One short blast to mean, "I am directing my course to starboard."

INLAND RULES.

STEAM VESSEL SHALL SLACKEN SPEED OR STOP.

ART. 23. *Every steam vessel which is directed by these rules to keep out of the way of another vessel shall, on approaching her, if necessary, slacken her speed or stop or reverse.*

OVERTAKING VESSELS.

ART. 24. *Notwithstanding anything contained in these rules, every vessel, overtaking any other, shall keep out of the way of the overtaken vessel.*

Every vessel coming up with another vessel from any direction more than two points abaft her beam, that is, in such a position, with reference to the vessel which she is overtaking that at night she would be unable to see either of that vessel's side lights, shall be deemed to be an overtaking vessel; and no subsequent alteration of the bearing between the two vessels shall make the overtaking vessel a crossing vessel within the meaning of these rules, or relieve her of the duty of keeping clear of the overtaken vessel until she is finally past and clear.

As by day the overtaking vessel can not always know with certainty whether she is forward of or abaft this direction from the other vessel she should, if in doubt, assume that she is an overtaking vessel and keep out of the way.

NARROW CHANNELS.

ART. 25. *In narrow channels every steam vessel shall, when it is safe and practicable, keep to that side of the fairway or mid-channel which lies on the starboard side of such vessel.*

RIGHT OF WAY OF FISHING VESSELS.

ART. 26. *Sailing vessels under way shall keep out of the way of sailing vessels or boats fishing with nets, or lines, or trawls. This rule shall not give to any vessel or boat engaged in fishing the right of obstructing a fairway used by vessels other than fishing vessels or boats.*

GENERAL PRUDENTIAL RULE.

ART. 27. *In obeying and construing these rules due regard shall be had to all dangers of navigation and collision, and to any special circumstances which may render a departure from the above rules necessary in order to avoid immediate danger.*

SOUND SIGNALS FOR PASSING STEAMERS.

[*See article eighteen.*]

INTERNATIONAL RULES.

Two short blasts to mean, "I am directing my course to port."

Three short blasts to mean, "My engines are going at full speed astern."

PRECAUTION.

ART. 29. Nothing in these rules shall exonerate any vessel, or the owner or master or crew thereof, from the consequences of any neglect to carry lights or signals, or of any neglect to keep a proper lookout, or of the neglect of any precaution which may be required by the ordinary practice of seamen, or by the special circumstances of the case.

ART. 30. [See page 6.]

DISTRESS SIGNALS.

ART. 31. When a vessel is in distress and requires assistance from other vessels or from the shore, the following shall be the signals to be used or displayed by her, either together or separately, namely:

In the daytime—

First. A gun or other explosive signal fired at intervals of about a minute.

Second. The international code signal of distress indicated by N C.

Third. The distance signal, consisting of a square flag, having either above or below it a ball or anything resembling a ball.

Fourth. A continuous sounding with any fog-signal apparatus.

At night—

First. A gun or other explosive signal fired at intervals of about a minute.

Second. Flames on the vessel (as from a burning tar barrel, oil barrel, and so forth).

Third. Rockets or shells throwing stars of any color or description, fired one at a time, at short intervals.

Fourth. A continuous sounding with any fog-signal apparatus.

INLAND RULES.

ART. 28. When vessels are in sight of one another a steam vessel under way whose engines are going at full speed astern shall indicate that fact by three short blasts on the whistle.

PRECAUTION.

ART. 29. Nothing in these rules shall exonerate any vessel, or the owner or master or crew thereof, from the consequences of any neglect to carry lights or signals, or of any neglect to keep a proper lookout, or of the neglect of any precaution which may be required by the ordinary practice of seamen, or by the special circumstances of the case.

LIGHTS ON UNITED STATES NAVAL VESSELS AND REVENUE CUTTERS.

ART. 30. The exhibition of any light on board of a vessel of war of the United States or a revenue cutter may be suspended whenever, in the opinion of the Secretary of the Navy, the commander in chief of a squadron, or the commander of a vessel acting singly, the special character of the service may require it.

DISTRESS SIGNALS.

ART. 31. When a vessel is in distress and requires assistance from other vessels or from the shore, the following shall be the signals to be used or displayed by her, either together or separately, namely:

In the daytime—

A continuous sounding with any fog-signal apparatus, or firing a gun.

At night—

First. Flames on the vessel as from a burning tar barrel, oil barrel, and so forth.

Second. A continuous sounding with any fog-signal apparatus, or firing a gun.

Inland waters on the Atlantic, Pacific, and Gulf coasts of the United States where the Inland Rules of the Road are to be followed; and inland waters of the United States bordering on the Gulf of Mexico where the Inland Rules of the Road or Pilot Rules for Western Rivers are to be followed.

(All bearings are in degrees true and points magnetic; distances in nautical miles, and are given approximately.)

CUTLER (LITTLE RIVER) HARBOR, ME.—A line drawn from Long Point 226° (SW. by W. ⅞ W.) to Little River Head.

LITTLE MACHIAS BAY, MACHIAS BAY, ENGLISHMAN BAY, CHANDLER BAY, MOOSABEC REACH, PLEASANT BAY, NARRAGUAGUS BAY, AND PIGEON HILL BAY, ME.—A line drawn from Little River Head 232° (WSW. ⅜ W.) to the outer side of Old Man; thence 234° (WSW. ½ W.) to the outer side of Double Shot Islands; thence 244° (W. ⅜ S.) to Libby Islands Lighthouse; thence 231½° (WSW. ¼ W.) to Moose Peak Lighthouse; thence 232½° (WSW. ⅜ W.) to Little Pond Head; from Pond Point, Great Wass Island, 239° (W. by S.) to outer side of Crumple Island; thence 249° (W. ¼ S.) to Petit Manan Lighthouse.

ALL HARBORS ON THE COAST OF MAINE, NEW HAMPSHIRE, AND MASSACHUSETTS BETWEEN PETIT MANAN LIGHTHOUSE, ME., AND CAPE ANN LIGHTHOUSES, MASS.—A line drawn from Petit Manan Lighthouse 205½° (SW. ¼ S.), 26½ miles, to Mount Desert Lighthouse; thence 250½° (W. ⅛ S.), about 33 miles, to Matinicus Rock Lighthouses; thence 267½° (WNW. ¾ W.), 20 miles, to Monhegan Island Lighthouse; thence 260° (W. ⅜ N.), 19½ miles, to Seguin Lighthouse; thence 233° (WSW. ⅛ W.), 18¼ miles, to Portland Light Vessel; thence 214½°(SW. ⅜ W.), 29½ miles, to Boon Island Lighthouse; thence 210° (SW.), 11 miles, to Anderson Ledge Spindle, off Isles of Shoals Lighthouse; thence 176¼° (S. by W.), 19½ miles, to Cape Ann Lighthouses, Mass.

BOSTON HARBOR.—From Eastern Point Lighthouse 215° (SW. ⅜ W.), 15¾ miles, to The Graves Lighthouse; thence 139¼° (SSE. ⅜ E.), 7½ miles, to Minots Ledge Lighthouse.

ALL HARBORS IN CAPE COD BAY, MASS.—A line drawn from Plymouth (Gurnet) Lighthouses 77½° (E. ⅛ S.), 16¼ miles, to Race Point Lighthouse.

NANTUCKET SOUND, VINEYARD SOUND, BUZZARDS BAY, NARRAGANSETT BAY, BLOCK ISLAND SOUND, AND EASTERLY ENTRANCE TO LONG ISLAND SOUND.—A line drawn from Chatham Lighthouses, Mass., 146° (S. by E. ¾ E.), 4⅜ miles, to Pollock Rip Slue Light Vessel; thence 142° (SSE. ⅛ E.), 12¾ miles, to Great Round Shoal Entrance Gas and Whistling Buoy (PS.); thence 229° (SW. by W. ⅜ W.), 14½ miles, to Sankaty Head Lighthouse; from Smith Point, Nantucket Island, 261° (W. ⅜ N.), 27 miles, to No Mans Land Gas and Whistling Buoy, 2; thence 359° (N. by E. ⅛ E.), 8⅛ miles, to Gay Head Lighthouse; thence 250° (W. ⅜ S.), 34½ miles, to Block Island Southeast Lighthouse; thence 250½° (W. ⅜ S.), 14¾ miles, to Montauk Point Lighthouse, on the easterly end of Long Island, N. Y.

NEW YORK HARBOR.—A line drawn from Rockaway Point Coast Guard Station 159½° (S. by E.), 6¼ miles, to Ambrose Channel Light Vessel; thence 238½° (WSW. ⅛ W.), 8¼ miles, to Navesink (southerly) Lighthouse.

PHILADELPHIA HARBOR AND DELAWARE BAY.—A line drawn from Cape May Lighthouse 200° (SSW. ½ W.), 8½ miles, to Overfalls Light Vessel; thence 246¼° (WSW. ½ W.), 3⅛ miles, to Cape Henlopen Lighthouse.

BALTIMORE HARBOR AND CHESAPEAKE BAY.—A line drawn from Cape Charles Lighthouse 183° (S. ¾ W.), 11⅜ miles, to Cape Henry Gas and Whistling Buoy, 2; thence 264½° (W.), 4¼ miles, to Cape Henry Lighthouse.

CHARLESTON HARBOR.—A line drawn from Ferris Wheel, on Isle of Palms, 150½° (SSE. ½ E.), 7 miles, to Charleston Light Vessel; thence 264½° (W. ½ S.), through Charleston Buoy, 6 C, 8¼ miles, until Charleston Lighthouse bears 350° (N. ⅞ W.); thence 270° (W.), 1⅞ miles, to the beach of Folly Island.

SAVANNAH HARBOR AND CALIBOGUE SOUND.—A line drawn from Braddock Point, Hilton Head Island, 150½° (SSE. ⅝ E.), 9¾ miles, to Tybee Gas and Whistling Buoy, T (PS); thence 270° (W.), to the beach of Tybee Island.

ST. SIMON SOUND (BRUNSWICK HARBOR) AND ST. ANDREW SOUND.—From hotel on beach of St. Simon Island 1⅛ mile 60° (NE. by E. ¼ E.) from St. Simon Lighthouse, 130° (SE. ¼ E.), 6⅞ miles, to St. Simon Gas and Whistling Buoy (PS); thence 194° (S. by W. ⅛ W.), 8¾ miles, to St. Andrew Sound Bar Buoy (PS); thence 270° (W.), 4¾ miles, to the shore of Little Cumberland Island.

ST. JOHNS RIVER, FLA.—A straight line from the outer end of the northerly jetty to the outer end of the southerly jetty.

FLORIDA REEFS AND KEYS.—A line drawn from the easterly end of the northerly jetty, at the entrance to the dredged channel to Miami, 88½° (E. ¼ N.), 1¾ miles, to Miami Gas and Bell Buoy 2 M; thence 179° (S. ⅛ E.), 8⅛ miles, to Biscayne Bay Sea Bell Buoy, 1; thence 182° (S. ⅛ W.), 2⅜ miles, to Fowey Rocks Lighthouse; thence 188° (S. ⅛ W.), 6¾ miles, to Triumph Reef Beacon, O; thence 193° (S. by W.), 4½ miles, to Ajax Reef Beacon, M; thence 194° (S. by W. ⅛ W.), 2 miles, to Pacific Reef Lighthouse; thence 196½° (S. by W. ⅜ W.), 5 miles, to Turtle Harbor Sea Buoy, 2; thence 210° (SSW. ½ W.), 4⅞ miles, to Carysfort Reef Lighthouse; thence 209½° (SSW. ½ W.), 5¾ miles, to Elbow Reef Beacon, J; thence 219° (SW. ¾ S.), 9¾ miles, to Molasses Reef Lighthouse; thence 232° (SW. ½ W.), 6 miles, to Conch Reef Beacon, E; thence 234½° (SW. ¾ W.), through Crocker Reef Beacon, D, 10⅜ miles, to Alligator Reef Lighthouse; thence 234° (SW. ⅜ W.), 10⅞ miles, to Tennessee Reef Buoy, 4; thence 251° (WSW. ⅜ W.), 10½ miles, to Coffins Patches Beacon, C; thence 247° (SW. by W. ¾ W.), 8¾ miles, to Sombrero Key Lighthouse; thence 253½° (WSW. ⅜ W.), 16¾ miles, to Looe Key Beacon, 6; thence 257½° (WSW. ¾ W.), 6⅜ miles, to American Shoal Lighthouse; thence 253½° (WSW. ⅜ W.), 2⅞ miles, to Maryland Shoal Beacon, S; thence 259° (WSW. ⅞ W.), 5½ miles, to Eastern Sambo Beacon, A; thence 253° (WSW. ½ W.), 2½ miles, to Western Sambo Beacon, R; thence 257° (WSW. ⅝ W.), through Western Sambo Buoy, 2, 5½ miles, to Key West Entrance Gas and Whistling Buoy (PS); thence 262° (W. ⅞ S.), 4½ miles, to Sand Key Lighthouse; thence 261° (W. by S.), 2¾ miles, to Western Dry Rocks Beacon, 2; thence 268° (W. ⅜ S.), 3½ miles, through Satan Shoal Buoy (HS) to Vestal Shoal Buoy, 1; thence 274½° (W. ⅛ N.), 5½ miles, to Coal Bin Rock Buoy, CB (HS); thence 324½° (NW. ⅜ N.), 7½ miles, to Marquesas Keys left tangent; from northwesterly point Marquesas Keys 59° (NE. by E.), 4⅜ miles, to Bar Buoy, 1, Boca Grande Channel; thence 83° (E. ⅛ N.), 9¾ miles, to Northwest Channel Entrance Gas and Bell Buoy, 1, Northwest Channel into Key West; thence 68° (NE. by E. ⅞ E.), 23½ miles, to northerly side of Content Keys; thence 49° (NE. ¼ E.), 29 miles, to East Cape, Cape Sable.

CHARLOTTE HARBOR AND PUNTA GORDA, FLA.—Eastward of Charlotte Harbor Entrance Gas and Bell Buoy (PS), off Boca Grande, and in Charlotte Harbor, in Pine Island Sound and Matlacha Pass. Pilot Rules for Western Rivers apply in Peace and Miakka Rivers north of a 250° and 70° (WSW. and ENE.) line through Mangrove Point Light; and in Caloosahatchee River northward of the steamboat wharf at Punta Rasa.

TAMPA BAY AND TRIBUTARIES, FLA.—From the southerly end of Long Key 245° (SW. by W. ⅜ W.), 9 miles, to Tampa Bay Gas and Whistling Buoy (PS); thence 129° (SE. ¼ E.), 6⅝ miles, to Bar Bell Buoy (PS), at the entrance to Southwest Channel; thence 103° (E. by S.), 2¼ miles, to the house on the north end of Anna Maria Key. Pilot Rules for Western Rivers apply in Manatee River inside Manatee River Entrance Buoy, 2; in Hillsboro Bay and River inside Hillsboro Bay Light, 2.

ST. GEORGE SOUND, APALACHICOLA BAY, CARRABELLE AND APALACHICOLA RIVERS, AND ST. VINCENT SOUND, FLA.—North of a line from Lighthouse Point 245° (SW. by W. ⅜ W.), 15¾ miles, to southerly side of Dog Island; thence 217° (SW. by S.), 3 miles, to East Pass Bell Buoy, 1; thence 267° (W. ½ S.), 3 miles to St. Georges Island; the entrance to East Pass, and inside West Pass Bell Buoy (PS) at the seaward entrance to West Pass. Pilot Rules for Western Rivers apply in Carrabelle River inside the entrance to the dredged channel; in Apalachicola River northward of Apalachicola Dredged Channel Entrance Buoy, 2.

PENSACOLA HARBOR.—From Caucus Cut Entrance Gas and Whistling Buoy, 1A, 3° (N. ⅛ W.), tangent to easterly side of Fort Pickens, to the shore of Santa Rosa Island, and from the buoy northward in the buoyed channel through Caucus Shoal.

MOBILE HARBOR AND BAY.—From Mobile Entrance Gas and Whistling Buoy (PS) 40° (NE. ⅞ N.), to shore of Mobile Point, and from the buoy 322½° (NW. ¼ N.) to the shore of Dauphin Island. Pilot Rules for Western Rivers apply in Mobile River above Choctaw Point.

SOUNDS, LAKES, AND HARBORS ON THE COASTS OF ALABAMA, MISSISSIPPI, AND LOUISIANA, BETWEEN MOBILE BAY ENTRANCE AND THE DELTA OF THE MISSISSIPPI RIVER.—From Sand Island Lighthouse 259° (WSW. ⅝ W.), 43½ miles, to Chandeleur Lighthouse; westward of Chandeleur and Errol Islands, and west of a line drawn from the southwesterly point of Errol Island 182° (S. ¼ E.), 23 miles, to Pass a Loutre Lighthouse. Pilot Rules for Western Rivers apply in Pascagoula River, and in the dredged cut at the entrance to the river, above Pascagoula River Entrance Light, A, marking the entrance to the dredged cut.

NEW ORLEANS HARBOR AND THE DELTA OF THE MISSISSIPPI RIVER.—Inshore of a line drawn from the outermost mud lump showing above low water at the entrance to Pass a Loutre to a similar lump off the entrance to Northeast Pass; thence to a similar lump off the entrance to Southeast Pass; thence to the outermost aid to navigation off the entrance to South Pass; thence to the outermost aid to navigation off the entrance to Southwest Pass; thence northerly, about 19½ miles, to the westerly point of the entrance to Bay Jaque.

SABINE PASS, TEX.—Pilot Rules for Western Rivers apply to Sabine Pass northward of Sabine Pass Gas and Whistling Buoy (PS), and in Sabine Lake and its tributaries. Outside of this buoy the International Rules apply.

GALVESTON HARBOR.—A line drawn from Galveston North Jetty Light 129° (SE. by E. ¼ E.), 2 miles, to Galveston Bar Gas and Whistling Buoy (PS); thence 276° (W. ⅛ S.), 2¼ miles, to Galveston (S.) Jetty Lighthouse.

BRAZOS RIVER, TEX.—Pilot Rules for Western Rivers apply in the entrance and river inside of Brazos River Entrance Gas and Whistling Buoy (PS). International Rules apply outside the buoy.

SAN DIEGO HARBOR.—A line drawn from southerly tower of Coronado Hotel 214½° (S. by W. ¾ W.), 4⅞ miles, to San Diego Bay Entrance Gas and Whistling Buoy 1 A; thence 3½° (N. by W.), 2½ miles, to Point Loma Lighthouse.

SAN FRANCISCO HARBOR.—A line drawn through Mile Rocks Lighthouse 326° (NW. ⅝ W.) to Bonita Point Lighthouse.

COLUMBIA RIVER ENTRANCE.—A line drawn from knuckle of Columbia River south jetty 351° (NNW. ⅞ W.) to Cape Disappointment Lighthouse.

JUAN DE FUCA STRAIT, WASHINGTON AND PUGET SOUNDS.—A line drawn from New Dungeness Lighthouse 13½° (N. by W.), 10⅜ miles, to Hein Bank Gas and Bell Buoy (HS); thence 337½° (NW. ¼ W.), 11¾ miles, to Lime Kiln Light, on west side of San Juan Island; from Bellevue Point, San Juan Island, 336½° (NW. ¼ W.) to Kellett Bluff Light, Henry Island; thence 346° (NW. ½ N.) to Turn Point Light; thence 71½° (NE. ⅛ E.), 8¼ miles, to westerly point of Skipjack Island; thence 38½° (N. by E. ¼ E.), 4⅜ miles, to Patos Islands Light; thence 338° (NW. ⅛ W.), 12 miles, to Point Roberts Light.

GENERAL RULE.—At all buoyed entrances from seaward to bays, sounds, rivers, or other estuaries for which specific lines have not been described, Inland Rules shall apply inshore of a line approximately parallel with the general trend of the shore, drawn through the outermost buoy or other aid to navigation of any system of aids.

PART VI

OF THE

FIFTY-FOURTH ANNUAL LIST OF VESSELS OF THE UNITED STATES, 1922.

LIST OF SEAGOING MERCHANT VESSELS, ARRANGED IN THE ORDER OF SIGNAL LETTERS, AND OF YACHTS HAVING SIGNAL LETTERS; ALSO OF GOVERNMENT VESSELS CARRYING DISTINGUISHING SIGNALS.

LIST OF SEAGOING MERCHANT VESSELS, ARRANGED IN THE ORDER OF SIGNAL LETTERS.

[Steel vessels in SMALL CAPITALS, iron in *italics*, wood in roman.]

ABBREVIATIONS:

Bk. = bark. Bkn. = barkentine. Bg. = brig. Bgn. = brigantine. Gs. s. = gas screw. Sch. = schooner. *Sch. = schooner-barge. Shp. = ship. Slp. = sloop. St. s. = steam screw. St. p. = steam side-wheel. *St. p. = steam stern-wheel. ⊙ = equipped with wireless apparatus.

NOTE.—The abbreviation in parentheses following the name of the owner indicates the State in which the company is incorporated.

Official No.	Signal letters.	Rig.	Decks.	Masts.	Name of vessel.	Gross tonnage.	Net tonnage.	Length.	Breadth.	Depth.	When built.	Where built.	Home port (where permanent document issues).	Name of managing or principal owner.
								Feet.	*Feet.*	*Feet.*				
4250	HDFM	St. s.	2	2	*Underwriter*	327	163	120.8	26.1	14.8	1863	Philadelphia, Pa.	New York, N. Y.	Smith & Terry (N.Y.).
7621	HFVD	Sch.	1	2	Robert W	93	82	82.0	26.0	7.0	1847	Piermont, N. Y.	Boston, Mass.	I. L. Snow Co. (Me.).
7740	HGBS	Sch.	1	3	Edwin R. Kirk	264	224	126.0	31.0	10.1	1864	Keyport, N. J.	New York, N. Y.	Crawford & Smith (Del.).
9493	HGTK	St. s.	1	1	*F. W. Brune*	296	201	129.0	23.0	7.6	1860	Wilmington, Del	Philadelphia, Pa.	Trenton Transportation Co. (N.J.).
10105	HJBM	Sch.	1	2	Elk	139	109	89.5	24.0	8.0	1848	Camden, Me	Boston, Mass.	Arthur P. Wardwell.
10361	HJFL	Bk.	1	3	Grey Hound	177	169	95.0	24.4	12.2	1851	New Bedford, Mass.	New Bedford, Mass.	John M. Cabral.
11477	HKDB	*Sch.	1	2	Hatteras	788	754	171.5	33.5	18.8	1865	Brooklyn, N. Y.	New York, N. Y.	Atlantic Coast Transportation Co.
12581	HKPF	Sch.	1	2	Jonathan Cone	122	116	101.6	23.6	8.0	1855	Camden, N. J.	do	Fred Saunders.
13185	HLJB	St. p.	1	0	Starlight	495	338	193.0	30.0	9.6	1866	Jersey City, N. J.	Baltimore, Md.	George W. Brown.
13388	HLPB	Sch.	1	2	Jesse L. Leach	247	235	110.0	30.0	9.7	1863	Baltimore, Md.	New London, Conn.	John B. Bailey.
13398	HLPK	Sch.	1	2	James L. Maloy	174	147	102.0	28.5	7.9	1914	Milton, Del	Boston, Mass.	Clara L. White.
15065	HMNG	Sch.	1	2	Lizzie D. Small	190	167	109.3	27.2	8.2	1866	Camden, N. J.	Bangor, Me.	Bangor Lumber Co. (Me.).
16791	HNDS	Sch.	2	2	Morning Star	239	201	104.6	25.6	15.1	1853	Dartmouth, Mass.	New York, N. Y.	Sloan, Danenhower & Co. (N. Y.).
16886	HNGQ	Sch.	1	2	Moonlight	198	160	107.9	30.3	9.3	1855	Belleville, N. J.	Calais, Me	H. F. Eaton Sons Co. (Me.).
18136	HNVQ	Sch.	1	2	Northern Light	139	116	90.0	26.6	9.0	1865	Tremont, Me.	Boston, Mass.	George W. Newcombe.
19055	HPKV	Sch.	1	2	Oakes Ames	254	209	118.0	30.8	7.0	1862	Noank, Conn.	Portland, Me.	James W. Parker.
116693	HPTS	St. s.	4	2	ST. PAUL ⊙	10,230	4,667	535.5	63.0	28.6	1895	Philadelphia, Pa.	New York, N. Y.	International Mercantile Marine Co. (N.J.)
20147	HPTW	St. s.	1	1	Palmer	124	107	100.0	23.0	10.9	1865	do	do	Continental Navigation Corps. (N. Y.).
21415	HQGT	St. s.	1	0	Kehoe Brothers	172	128	107.5	29.1	8.8	1861	Glenwood, N. Y.	do	James J. Kehoe.
21518	HQLB	Sch.	1	2	Rebecca G. Whildin	220	188	105.5	28.5	9.5	1853	Milford, Del	Calais, Me	H. F. Eaton Sons Co. (Me.).
22976	HRLW	Sch.	1	2	Samuel Castner, jr.	239	200	119.8	29.0	10.1	1863	do	Newport News, Va.	Pine Dell Development Co. (Va.).
24449	HSBD	*Sch.	1	2	Pequot	705	662	220.2	35.7	14.3	1864	New York, N. Y.	New London, Conn.	Thames Towboat Co. (Conn.).
26649	HSTN	Sch.	1	2	Robert McClintock	154	125	96.0	26.7	7.4	1858	Norwalk, Conn.	Baltimore, Md.	Joseph M. White.
5241	HTLV	Sch.	1	2	Charlie and Willie	123	117	86.9	24.0	8.2	1849	Damariscotta, Me.	Rockland, Me	Herbert B. Webber.
24517	JBCL	Sch.	1	2	Telumah	230	194	110.3	28.1	10.1	1866	do	Boston, Mass.	Bay State Ship Co. (Mass.).
5380	JBPN	Bk.	2	3	Charles W. Morgan	313	298	105.6	27.7	17.6	1841	New Bedford, Mass.	Provincetown, Mass.	John A. Cook Co. (Me.).
18477	JBVK	Sch.	1	2	George R. Smith	128	113	89.2	25.8	8.0	1867	Orrington, Me.	Plymouth, Mass.	Parker J. Hall.
23563	JBWH	St. s.	1	2	Santa Cruz	511	360	133.0	31.2	10.4	1868	San Francisco, Calif.	Seattle, Wash	Puget Sound Salvage Co. (Wash.).

SEAGOING VESSELS, ARRANGED IN THE ORDER OF SIGNAL LETTERS—Continued.

[Steel vessels in SMALL CAPITALS, iron in *italics*, wood in roman.]

Official No.	Signal letters.	Rig.	Decks.	Masts.	Name of vessel.	Gross tonnage.	Net tonnage.	Length.	Breadth.	Depth.	When built.	Where built.	Home port (where permanent document issues).	Name of managing or principal owner.
								Feet.	*Feet.*	*Feet.*				
12356	JDBS	Sch.	1	2	Irene E. Meservey..	244	232	114.2	29.0	10.0	1866	Waldoboro, Me.....	Bangor, Me.....	Bangor Lumber Co. (Me.).
11821	JDGF	Sch.	1	2	Henrietta Simmons.	228	217	112.4	28.7	9.1	1865	Leesburg, N. J.....	Portland, Me.....	James W. Parker.
1561	JFBV	Sch.	1	2	Alaska.....	173	164	102.0	26.1	9.1	1867	East Machias, Me..	Machias, Me.....	Everett I. White.
9849	JGMB	Sch.	1	2	Fannie F. Hall.....	93	89	88.0	25.2	6.9	1867	Stockton, Me.....	Boston, Mass.....	O. A. Gilbert.
9860	JGWL	Sch.	1	2	Brownstone.....	176	167	105.6	27.9	8.5	1869	Hartford, Conn.....	Reedville, Va.....	L. B. Rice.
23801	JHDG	Shp.	3	3	St. Nicholas.....⊙	1,798	1,687	206.9	42.8	19.8	1869	Bath, Me.....	Astoria, Oreg.....	Columbia River Packers' Assn. (Oreg.).
90079	JHDL	Sch.	1	2	M. M. Hamilton....	111	105	84.8	26.2	7.2	1869	Harpswell, Me.....	Portland, Me.....	C. L. Lyman.
23838	JHQN	Sch.	1	2	Sandy Hook.....	106	101	89.4	23.6	7.3	1870	East Haddam, Conn.	Baltimore, Md.....	R. Duke Wathen.
15680	JKBC	Sch.	1	2	Lavolta.....	204	173	104.0	28.0	11.4	1870	Ellsworth, Me.....	Ellsworth, Me.....	Whitcomb, Haynes & Whitney (Me.).
80155	JKCH	Sch.	1	2	Wesley Abbott.....	144	137	95.0	27.0	8.5	1870	.....do.....	San Juan, P. R.....	Vidal Los Santos Prince.
95084	JKPM	Sch.	2	4	Harvester.....	737	678	156.6	32.7	19.9	1871	Newburyport, Mass.	San Francisco, Calif.	Chas. Nelson Co. (Calif.).
23969	JKTH	Sch.	1	2	Samuel Hart.....	210	175	104.0	29.3	9.9	1871	Waldoboro, Me.....	Boston, Mass.....	Irving J. White.
15753	JKVM	Sch.	1	2	L. L. Hamlin.....	147	140	105.0	26.6	8.8	1871	Calais, Me.....	New York, N. Y.....	Anthony J. Simas.
85189	JLHW	St.s.	2	3	*George W. Clyde*.....	1,848	1,514	256.0	35.0	19.2	1872	Philadelphia, Pa....	Chicago, Ill.....	Chicago S. S. Lines (Ill.).
19350	JLKN	*Sch.	1	3	OLD DOMINION.....	1,802	1,727	255.5	42.5	20.9	1872	Wilmington, Del....	New York, N. Y.....	Neptune Line (Del.).
125040	JLPS	*Sch.	2	3	*City of San Antonio.*	1,223	1,223	228.0	36.6	20.3	1872	Chester, Pa.....	New Orleans, La...	Alabama Coal Transportation Co. (La.).
80285	JLTS	Sch.	1	3	William Jones.....	302	253	129.2	30.9	9.9	1872	East Boston, Mass.	Newark, N. J.....	Wm. Searle.
23502	JLVC	Sch.	1	2	Sarah Quinn.....	113	108	88.0	27.7	7.2	1868	Tuckerton, N. J.....	Elizabeth City, N. C.	M. G. Wright.
18758	JMBC	Sch.	1	2	Nellie Grant.....	139	132	93.8	26.6	9.6	1873	Ellsworth, Me.....	Ellsworth, Me.....	Whitcomb, Haynes & Co. (Me.).
85255	JMBV	Sch.	1	2	F. P. Murphy.....	137	123	100.4	27.0	7.0	1873	Baltimore, Md.....	Reedville, Va.....	L. B. Rice.
115160	JMDH	Sch.	1	3	Seth W. Smith.....	198	157	114.0	28.2	9.3	1872	Calais, Me.....	Calais, Me.....	Geo. A. Curran.
120044	JMGR	Sch.	1	3	Flora Condon.....	230	219	123.0	29.3	9.3	1872	Belfast, Me.....	Key West, Fla.....	Norberg Thompson.
75430	JMHF	Sch.	1	2	Mary Lee.....	130	104	98.8	23.8	8.2	1872	Laurel, Del.....	Washington, D. C..	J. Harrison Carter.
115099	JMNH	Sch.	1	2	Serena Thayer.....	206	195	124.8	30.0	9.8	1872	Pt. Discovery, Wash.	San Francisco, Calif..	W. Blacklock.
105273	JNBP	Sch.	1	3	Annie P. Chase.....	256	227	121.6	32.4	10.0	1873	Alna, Me.....	Machias, Me.....	C. A. Small.
105318	JNPV	Sch.	1	3	Abel W. Parker....	202	148	116.1	32.2	7.9	1873	Boothbay, Me.....	Wilmington, Del....	Wm. T. Lank.
110142	JNRL	Sch.	1	3	Rebecca J. Moulton.	482	448	143.6	32.5	16.1	1873	East Boston, Mass..	Boston, Mass.....	O. A. Gilbert.
95251	JNRQ	Sch.	1	2	Madison.....	229	182	103.0	30.5	9.0	1873	Rondout, N. Y.....	Baltimore, Md.....	R. Duke Wathen.
18782	JNSB	Sch.	1	2	Nellie.....	142	134	108.0	26.0	7.1	1873	Church Creek, Md...	Wilmington, Del....	Geo. W. Green.
75589	JNVS	Sch.	1	3	Robert.....	155	147	111.2	23.6	8.5	1873	Laurel, Del.....	Baltimore, Md.....	R. Duke Wathen.
110156	JNWR	*Sch.	1	2	*Reading*.....	1,283	1,283	248.4	37.1	18.3	1874	Philadelphia, Pa....	Philadelphia, Pa....	Martha E. Munn.
115228	JNWS	*Sch.	1	3	*Idaho*.....	1,376	1,244	243.5	36.0	20.7	1874	Chester, Pa.....	Boston, Mass.....	Seaboard Transpn. Co.
100111	JPBC	Sch.	1	3	Ida B. Gibson.....	235	223	121.0	32.6	9.0	1874	.....do.....	Bangor, Me.....	Bangor Lumber Co. (Me.).
95267	JPCS	*Sch.	1	2	*Harrisburg*.....	1,283	1,283	248.4	37.1	18.3	1874	Philadelphia, Pa....	Philadelphia, Pa....	Martha E. Munn.
20473	JPDN	Sch.	1	2	Pochasset.....	254	241	112.5	30.4	10.4	1874	Mystic, Conn.....	Boston, Mass.....	S. J. Goldings.
120125	JPFL	Sch.	2	3	Fresno.....	1,244	1,149	197.2	38.6	23.1	1874	Bath, Me.....	Seattle, Wash.....	North Pacific Sea Products Co. (S. Dak.).
19410	JPMG	*Sch.	1	3	Occidental.....	1,532	1,424	210.6	39.8	24.7	1874	.....do.....	Boston, Mass.....	Seaboard Transp. Co.
2901	JPQB	Bk.	2	3	B. P. Cheney.....	1,322	1,200	195.9	38.6	24.2	1874	.....do.....	San Francisco, Calif.	Naknek Pack'g Co.
105396	JPSW	Sch.	1	2	Alice.....	232	220	115.0	31.3	10.4	1874	Beans Point, Wash	Seattle, Wash.....	Robinson Fisheries Co
135042	JPTV	Bkn.	2	3	Edward May.....	885	815	165.3	35.5	21.3	1874	Boston, Mass.....	San Francisco, Calif.	Rolph Nav. & Coal Co. (Calif.).
95312	JPWS	Sch.	1	3	Ida O. Robinson....	134	128	110.5	23.7	7.5	1874	Lewisville, Del.....	Baltimore, Md.....	J. H. Addison.
85348	JQBG	*Slp.	2	1	George Moon.....	917	881	172.6	36.0	20.4	1874	Mystic Bridge, Conn	New York, N. Y....	Neptune Line (Del.).
19418	JQCH	Bk.	2	3	Oriental.....	1,688	1,500	220.1	42.2	24.9	1874	Bath, Me.....	San Francisco, Calif.	Libby, McNeil & Libby (Me.).
135051	JQCP	Sch.	1	2	Eddie.....	119	113	104.0	26.6	7.0	1874	Dorchester Co., Md.	Crisfield, Md.....	Oliver O. Banks.
115300	JQDN	Shp.	3	3	St. Paul.....	1,893	1,824	228.2	42.1	19.7	1874	Bath, Me.....	Seattle, Wash.....	Booth Fisheries Co. (Mass.).
150000	JQMF	*Sch.	1	2	*Pottsville*.....	1,283	1,204	248.4	37.1	18.3	1874	Philadelphia, Pa...	Boston, Mass.....	Seaboard Transpn. Co.
95344	JQPV	Sch.	2	3	Henry R. Tilton....	492	467	152.0	25.0	16.0	1875	Wilmington, Del...	New York, N. Y....	Margaret M. Ford Corp.
115347	JQRD	Sch.	1	2	Sarah Eaton.....	199	154	110.0	29.0	9.0	1874	Calais, Me.....	Eastport, Me.....	S. B. Stuart & Co.
115348	JQRK	St. s.	1	3	*Seaboard*.....	662	563	184.5	28.7	12.3	1874	Wilmington, Del...	Hartford, Conn.....	Hartford & N. Y. Transportation Co.
140069	JQSB	Sch.	1	3	Lucie Wheatley.....	189	180	113.8	29.5	8.2	1875	Frederica, Del.....	Reedville, Va.....	T. L. Dunsway.
140084	JQTN	Sch.	1	3	Lydia H. Roper....	321	305	146.0	34.0	10.5	1875	Norfolk County, Va.	St. Thomas, V. I...	St. Thomas Lumber & Trading Co.
125415	JRCM	Bkn.	2	4	Centennial.....	1,286	1,138	190.4	38.0	24.0	1875	East Boston, Mass.	San Francisco, Calif.	Alaska Packers' Assn. (Calif.)
2972	JRCT	*Sch.	2	2	*Conneaut*.....	1,690	1,620	280.0	38.1	20.2	1875	Wilmington, Del....	Port Arthur, Tex..	Gulf Refining Co. (Tex.).
2974	JRDH	*Sch.	2	2	Big Bonanza.....	1,431	1,355	210.2	40.2	24.0	1875	Newburyport, Mass	San Francisco, Calif.	Charles Nelson Co. (Calif.).
130043	JRFG	St. s.	3	2	*New York*.....	2,589	2,111	281.0	38.1	20.2	1875	Wilmington, Del...	New York, N. Y....	Clyde S. S. Co. (Me.).
100159	JRGD	Sch.	2	3	Isaac Reed.....	1,491	1,410	212.0	40.0	24.2	1875	Waldoboro, Me.....	San Francisco, Calif.	Rolph Navigation & Coal Co. (Calif.).
2986	JRGK	Shp.	2	3	Bohemia.....	1,633	1,528	221.7	40.2	25.5	1875	Bath, Me.....	.....do.....	Alaska Packers' Assn. (Calif.)
140130	JRGQ	Sch.	1	2	L. E. Williams.....	100	95	95.5	23.1	7.5	1875	Wicomico, Md.....	Crisfield, Md.....	R. B. White.

SEAGOING VESSELS, ARRANGED IN THE ORDER OF SIGNAL LETTERS—Continued.

[Steel vessels in SMALL CAPITALS, iron in *italics*, wood in roman.]

Official No.	Signal letters.	Rig.	Decks.	Masts.	Name of vessel.	Gross tonnage.	Net tonnage.	Length.	Breadth.	Depth.	When built.	Where built.	Home port (where permanent document issues).	Name of managing or principal owner.
								Feet.	*Feet.*	*Feet.*				
140138	JRHM	Sch.	1	3	Lydia Middleton...	197	187	120.0	33.3	9.9	1875	Barnegat, N. J.....	Baltimore, Md.....	C. C. Pattl & Co.
110263	JRKP	Sch.	1	2	Rufus E. Wood.....	1,432	1,350	200.1	40.4	24.5	1875	Deering, Me.....	San Francisco, Calif.	Charles Nelson Co. (Calif.).
75809	JRLF	*Sch.	2	3	J. D. Peters.....	1,085	1,030	182.2	36.1	21.8	1875	Bath, Me.....	Seattle, Wash	Booth Fisheries Co.
135173	JRLN	Shp.	2	3	Elwell.....	1,461	1,356	212.3	39.1	24.7	1875	Damariscotta, Me..	.....do.....	George T. Myers.
125470	JRMP	Bkn.	3	6	*City of Sydney*.....	2,903	2,660	339.0	40.2	20.5	1875	Chester, Pa.....	San Francisco, Calif.	L. A. Pedersen.
115437	JRNP	Shp.	2	3	Santa Clara.....	1,535	1,453	209.5	40.0	25.5	1876	Bath, Me.....	.....do.....	Alaska Packers' Assn. (Calif.).
125476	JRPK	Sch	1	2	Centennial.....	115	86	88.0	23.5	8.8	1876	Essex, Mass.....	Eastport, Me	Bion M. Pike.
150056	JRPL	*Sch.	2	3	Palmyra.....	1,299	1,251	197.9	38.8	24.2	1876	Bath, Me.....	Tacoma, Wash.....	S. A. Perkins.
105595	JRPT	St. s.	3	2	*Algiers*.....	2,294	1,788	281.0	38.1	20.2	1876	Wilmington, Del..	Philadelphia, Pa...	Southern S. S. Co.
105605	JRQW	Sch.	1	2	Annie E. Webb.....	101	96	92.0	25.1	6.1	1876	Northport, N. Y....	Baltimore, Md.....	R. Duke Wathen.
75856	JRVF	Sch.	2	3	John A. Beckerman.	485	376	140.7	34.2	16.1	1876	Boston, Mass	Boston, Mass.....	John Cann.
75888	JSBQ	*Sch.	2	3	Josephus.....	1,406	1,340	213.0	39.2	24.4	1876	Newcastle, Me.....	New York, N. Y....	Neptune Line (Del.).
100189	JSCQ	Shp.	2	3	Indiana.....	1,487	1,413	208.9	40.0	23.9	1876	Bath, Me.....	San Francisco, Calif.	Alaska Packers' Assn. (Calif.).
110303	JSDV	St. s	2	2	*Rio Grande*.....⊙	2,556	2,047	289.5	39.2	21.6	1876	Chester, Pa.....	New York, N. Y....	Mallory S. S. Co. (Me.).
6920	JSDW	Sch.	1	2	Black Bird.....	124	96	103.0	27.0	8.5	1876	City Island, N. Y...	Crisfield, Md	Peter Bounds.
105674	JSFW	Bk.	2	3	Amy Turner.....	991	900	174.0	35.4	21.6	1877	Boston, Mass.....	San Francisco, Calif.	James Jerome.
115504	JSHB	*Sch.	2	3	San Joaquin.....	1,551	1,523	219.8	41.6	24.2	1876	Freeport, Me.....	New York, N. Y....	Neptune Line (Del.).
130098	JSHT	St. s	2	2	*Truxillo*.....⊙	2,265	1,667	273.0	38.0	23.2	1877	Chester, Pa	Jacksonville, Fla...	Gulf & Southern S. S. Co. (Fla.).
140258	JSLV	Shp.	2	3	Llewellyn J. Morse.	1,392	1,271	198.2	36.6	24.2	1877	Brewer, Me.....	San Francisco, Calif.	Alaska Packers' Assn. (Calif.).
95486	JSMK	Bk.	2	3	Hecla.....	1,529	1,435	210.5	40.2	24.3	1877	Bath, Me.....	.....do.....	Red Salmon Canning Co.
140270	JSNV	Bk.	2	3	Levi G. Burgess....	1,616	1,475	217.5	41.2	24.5	1877	Thomaston, Me.....	Portland, Oreg	Alaska-Portland Packers' Assn.
110335	JSPL	St. s.	1	2	Richard Holyoke...	181	90	115.6	24.3	11.8	1877	Seabeck, Wash.....	Seattle, Wash.....	Skinner & Eddy (Wash.).
125621	JSPT	St. s.	3	2	*Lexington*.....	2,005	1,112	257.3	38.7	16.0	1877	Chester, Pa.....	Wilmington, Del....	Northern Transpn. Co. (Del.).
115572	JSPW	*Sch.	2	3	Sea King.....	1,491	1,361	210.6	39.4	24.1	1877	Bowdoinham, Me...	New York, N. Y....	Neptune Line (Inc.). (Del.).
95504	JSTH	Sch.	1	3	Esther.....	287	256	130.2	28.0	10.5	1877	Norfolk, Va.....	Seattle, Wash.....	Deep Sea Shipping Co. (Wash.).
80665	JSVK	Bk.	2	3	Wanderer.....	303	288	116.2	27.6	15.8	1878	Mattapoisett, Mass.	New Bedford, Mass.	Antone T. Edwards.
125664	JSWK	St. s.	3	3	*City of Para*.....⊙	3,404	2,162	345.0	38.6	19.9	1878	Chester, Pa.....	San Francisco, Calif.	Pacific Mail S. S. Co. (N. Y.).
75099	JSWM	Sch.	1	3	John Bracewell.....	224	194	113.6	29.2	9.1	1878	Bath, Me.....	Machias, Me	Corrin M. Small.
115616	JTCH	Sch.	2	5	Snow and Burgess..	1,591	1,474	228.5	41.5	24.7	1878	Thomaston, Me	Port Townsend.....	B. F. Pettygrove.
125689	JTCN	Sch.	1	2	Cameo.....	243	200	111.5	27.1	10.5	1878	Bath, Me.....	Provincetown, Mass.	John A. Cook Co. (Me.).
125691	JTDF	Sch.	2	2	Charles B. Kenney..	1,074	981	179.3	37.2	22.8	1878	.....do.....	San Francisco, Calif.	Ralph Navigation & Coal Co. (Calif.).
115623	JTDQ	St. p.	1	0	*St. John*.....	1,098	667	250.0	38.0	12.5	1878	Wilmington, Del..	Washington, D. C...	Washington-Colonial Beach Co. (Va.).
130126	JTFK	St. p.	1	0	Gen'l Lincoln.....	396	248	160.6	28.2	3.8	1878	Chelsea, Mass.....	Annapolis, Md.....	Claiborne Annapolis Ferry (Md.).
91116	JTGD	Bk.	1	3	McLaurin.....	1,374	1,312	200.8	39.0	24.0	1879	Newburyport, Mass.	San Francisco, Calif.	L. A. Pedersen.
150157	JTGH	Sch.	1	3	Peerless.....	244	232	127.0	33.0	9.9	1878	Gardiner, Oreg.....	.....do.....	Wm. Johnson.
115654	JTHF	*Sch.	2	3	Solitaire.....	1,515	1,384	213.7	40.1	24.1	1879	Bath, Me.....	New York, N. Y....	Neptune Line (Del.).
115662	JTKB	St. s.	2	2	*Santiago*.....	2,358	1,695	269.0	39.1	22.4	1879	Chester, Pa.....	.....do.....	Mallory S. S. Co. (Me.).
76092	JTMC	*Sch.	1	3	J. B. Walker.....	2,130	1,981	247.1	42.8	30.0	1909	Thomaston, Me.....	.....do.....	Neptune Line (Del.).
6990	JTMH	St. s.	4	2	*Merrimack*.....⊙	2,546	1,879	287.3	38.5	16.0	1879	Wilmington, Del...	Baltimore, Md.....	Merchants & Miners Transpn. Co. (Md.).
91196	JTMV	Sch.	1	3	M. A. Achorn.....	308	257	127.5	30.0	11.0	1879	Rockland, Me.....	Gulfport, Miss.....	W. J. Lindinger.
125768	JTNB	St. s.	3	2	*Chalmette*.....⊙	3,205	2,043	321.2	42.2	21.3	1879	Philadelphia, Pa....	New York, N. Y....	Southern Pacific Co.
91999	JTND	*Sch.	2	3	Mabel L. Phillips...	860	838	172.8	40.1	17.4	1879	Bath, Me.....	.....do.....	McWilliams Bros. (Inc.).
85602	JTNM	Bk.	2	3	Guy C. Goss.....	1,572	1,430	213.9	39.6	24.0	1879	Bath, Me.....	Seattle, Wash.....	Booth Fisheries Co.
106916	JTSM	Ga. s.	2	4	*Annie Johnson*.....	1,028	825	212.1	34.1	21.6	1872	Harrington, England.	San Francisco, Calif.	Matson Nav. Co. (Calif.).
130179	JTVP	St. s.	2	2	*Newport*.....⊙	2,643	1,653	326.0	38.2	23.9	1880	Chester, Pa.....	.....do.....	Pacific Mail S. S. Co. (N. Y.).
80783	JTVQ	*Sch.	1	3	Wilkesbarre.....	1,678	1,626	239.0	47.0	19.5	1880	Setauket, N. Y.....	New York, N. Y....	Lehigh & Wilkes-Barre Coal Co.
91277	JTWM	Sch.	1	3	Melissa Trask.....	236	196	113.2	29.2	9.7	1880	Brewer, Me.....	New Bedford, Mass.	John A. Oliveira.
135468	JTWQ	Bk.	2	3	Emily F. Whitney..	1,317	1,207	193.5	37.8	23.5	1880	Boston, Mass.....	San Francisco, Calif.	Alaska Salmon Co.
125868	JVBF	St. s.	3	2	*City of Augusta*...⊙	2,899	1,929	302.0	40.2	17.0	1880	Chester, Pa.....	Savannah, Ga.....	Ocean S. S. Co. of Savannah.
135473	JVCD	Sch.	1	2	Eva D. Rose.....	104	99	89.3	23.6	7.3	1880	Mauricetown, N. J..	Baltimore, Md.....	R. Duke Wathen.
80802	JVDM	Bkn.	1	3	Wrestler.....	470	409	148.5	34.9	13.3	1880	Port Ludlow, Wash.	San Francisco, Calif.	Olson & Mahony.
140450	JVFH	*Sch.	2	3	Luzon.....	1,358	1,182	205.8	40.2	24.0	1881	Boston, Mass.....	New York, N. Y....	Neptune Line (Del.).
80824	JVGS	Sch.	1	3	William G. Irwin...	348	330	135.0	32.8	13.0	1881	San Francisco, Calif.	San Francisco, Calif.	Famous Players Lasky Corp. (N. Y.).
135516	JVKQ	Bk.	2	3	E. B. Sutton.....	1,819	1,686	227.8	41.8	24.2	1881	Bath, Me.....	New York, N. Y....	Neptune Line (Del.).
91368	JVMC	Bkn.	1	3	Mary Winkelman...	522	482	155.3	36.9	13.0	1881	Seabeck, Wash.....	San Francisco, Calif.	Charles Nelson Co. (Calif.).

SEAGOING VESSELS, ARRANGED IN THE ORDER OF SIGNAL LETTERS—Continued.

[Steel vessels in SMALL CAPITALS, iron in *italics*, wood in roman.]

Official No.	Signal letters.	Rig.	Decks.	Masts.	Name of vessel.	Gross tonnage.	Net tonnage.	Length.	Breadth.	Depth.	When built.	Where built.	Home port (where permanent document issues).	Name of managing or principal owner.
								Feet.	*Feet.*	*Feet.*				
85685	JVND	St. s.	2	3	*Gaston*	846	463	212.0	31.5	19.0	1881	Wilmington, Del	Pensacola, Fla	Pensacola Shipbuilding Co. (Del.).
110498	JVPM	Shp.	2	3	Reuce ⊙	1,924	1,601	229.2	41.0	27.1	1881	Kennebunk, Me	Astoria, Oreg	Columbia River Packers' Assn. (Oreg.).
85699	JVRM	*Sch.	1	3	Gen. Knox	1,587	1,550	251.1	42.4	21.8	1881	Thomaston, Me	New York, N. Y	Neptune Line (Del.).
125979	JVRN	St. s.	3	2	*City of Puebla* ⊙	2,980	1,869	320.6	38.6	16.6	1881	Philadelphia, Pa	do	City of Puebla Corp.
115813	JVSF	St. s.	2	2	*San Marcos* ⊙	2,639	2,157	317.8	39.5	21.4	1881	Chester, Pa	do	Mallory S. S. Co. (Me.).
115791	JVSH	St. s.	1	0	*Samson*	159	79	108.0	22.1	10.6	1881	Camden, N. J	New Orleans, La	Board of Commissioners (La.).
106060	JVWF	Sch.	1	3	Abbie C. Stubbs	345	295	130.0	32.2	12.0	1882	New Haven, Conn	New York, N. Y	Wm. C. Reid.
20587	JVWG	St. s.	3	2	*Queen* ⊙	2,727	1,672	331.2	38.5	21.2	1882	Philadelphia, Pa	Tacoma, Wash	Pacific S. S. Co. (Me.).
85715	JWBH	St. s	3	2	*Cretan* ⊙	2,350	1,651	267.0	40.5	16.4	1882	Chester, Pa	Baltimore, Md	Merchants & Miners' Transpn. Co. (Md.).
95688	JWBP	*Sch.	2	3	Henry Villard	1,552	1,452	219.2	39.8	24.1	1882	Bath, Me	Seattle, Wash	Coastwise S. S. & Barge Co. (Wash.).
150253	JWDL	Sch.	1	5	Mohawk	1,913	804	255.0	38.0	13.0	1882	Boston, Mass	New York, N. Y	Freighters Ship Construction Co. (Inc.).
91458	JWDQ	Sch.	1	2	Mary A. Fisher	116	110	95.5	26.9	6.6	1882	Sayreville, N. J	Baltimore, Md	C. T. Beauchamp.
115863	JWHL	St. s.	2	2	*San Juan* ⊙	2,152	1,308	283.0	37.0	21.0	1882	Chester, Pa	San Francisco, Calif.	Pacific Mail S. S. Co. (N. Y.).
140556	JWKH	Sch.	1	2	Lily	149	75	102.5	28.8	8.8	1882	San Francisco, Calif.	Los Angeles, Calif.	Fred O. Payton.
85741	JWKQ	Sch.	1	3	George H. Ames	443	378	150.0	34.0	11.6	1882	Waldoboro, Me	Castine, Me	E. L. Haskell.
120503	JWLK	Sch.	1	3	F. C. Pendleton	408	340	145.7	33.2	12.3	1882	Bangor, Me	Belfast, Me	F. C. Pendleton.
3220	JWLM	Sch.	1	3	Beulah Land	165	157	122.0	23.7	8.0	1882	Bridgeton, N. J	Baltimore, Md	R. Duke Wathen.
120508	JWMR	Sch.	1	3	Fanny Dutard	265	252	126.5	31.0	10.8	1882	San Francisco, Calif.	Seattle, Wash	J. A. Matheson.
106117	JWNF	Shp.	3	3	Abner Coburn ⊙	1,972	1,878	225.0	43.2	18.5	1882	Bath, Me	San Francisco, Calif.	Libby, McNeil & Libby.
145320	JWNG	St. s.	3	2	*Persian* ⊙	2,677	1,890	280.0	40.7	15.8	1882	Chester, Pa	Baltimore, Md	Merchants & Miners' Transpn. Co. (Md.).
100316	JWNH	Bk.	1	3	I. F. Chapman	2,155	2,016	237.5	42.7	10.2	1882	Bath, Me	New York, N. Y	Neptune Line (Del.).
135026	JWNR	St. s.	3	2	*Excelsior* ⊙	3,542	1,876	340.0	42.5	23.5	1882	Wilmington, Del	do	Southern Pacific Co.
91607	JWQC	Sch.	1	2	Maid of Orleans	180	171	110.2	29.5	9.8	1882	San Francisco, Calif	Seattle, Wash	Pacific Coast Codfish Co.
135632	JWQP	Sch.	1	2	Ella Clifton	108	92	89.0	23.9	7.3	1872	St. John, N. B	Castine, Me	Fred P. Hutchings.
130057	JWQT	St. s.	1	2	*North America*	289	144	130.0	28.2	14.0	1876	Camden, N. J	New York, N. Y	Atlantic Coast Transportation Co.
126076	JWRL	St. s.	3	2	*Quantico* ⊙	2,461	1,391	280.0	40.7	15.8	1882	Chester, Pa	Baltimore, Md	Merchants & Miners' Transpn. Co. (Md.).
126078	JWRT	Sch.	1	2	Chas. G. Joyce	122	116	97.9	26.9	7.6	1882	Baltimore, Md	do	C. C. Paul & Co.
3226	JWSV	Sch.	1	3	Beulah	356	339	146.0	35.5	10.9	1882	San Francisco, Calif.	San Francisco, Calif.	Union Fish Co. (Calif.).
130249	JWVM	St. s.	3	2	*Nacoochee* ⊙	2,680	1,905	280.0	40.7	15.8	1882	Chester, Pa	Savannah, Ga	Ocean S. S. Co. of Savannah.
106145	KBDJ	St. s.	1	2	*Advance* ⊙	2,458	1,481	295.0	38.4	23.4	1883	do	New York, N. Y	Panama R. R. Co.
80954	KBFM	*Sch.	3	5	William H. Smith	1,957	1,868	232.4	43.3	18.5	1883	Bath, Me	San Francisco, Calif.	Charles Nelson Co. (Calif.).
130259	KBHN	Bk.	2	3	Narwhal ⊙	523	389	149.5	32.0	17.0	1883	San Francisco, Calif.	do	L. A. Pedersen.
91509	KBJV	Sch.	1	2	Marguerite	113	90	58.0	23.5	8.4	1883	Essex, Mass	Machias, Me	P. A. Calor.
91570	KBLH	Sch.	1	3	Mattie J. Alles	229	190	120.8	30.0	8.9	1883	Yarmouth, Me	do	Everett W. Wallace.
126138	KBLN	Sch.	1	3	City of Papeete	389	370	145.6	32.1	12.6	1883	Fairhaven, Calif.	San Francisco, Calif.	Alaska Codfish Co. (Calif.).
126139	KBLV	St. s.	2	2	City of Gloucester	560	395	142.5	28.0	11.6	1883	Brooklyn, N. Y	Boston, Mass	Boston & Gloucester Steamboat Co.
106184	KBML	St. s.	3	2	*Alameda* ⊙	3,158	1,939	314.0	41.0	17.3	1883	Philadelphia, Pa	Port Townsend, Wash.	Alaska S. S. Co. (Nev.).
25254	KBND	St. s.	1	2	*John Gully*	141	71	125.0	20.0	10.0	1883	Chester, Pa	New York, N. Y	Deep Sea Fishermen's Assn. (N. Y.).
140640	KBNT	St. s.	2	2	*Lampasas* ⊙	2,942	2,236	329.0	45.5	21.5	1883	do	do	Mallory S. S. Co. (Me).
130274	KBQC	St. s.	1	2	Henry C. Rowe	220	135	120.6	23.4	8.5	1883	Port Jefferson, N. Y.	do	Clyde Lighterage Co. (Inc.).
106198	KBQR	St. s.	2	2	*Alamo* ⊙	2,942	2,236	329.0	40.5	21.5	1883	Chester Pa	do	Mallory S. S. Co. (Me.).
111353	KBRS	St. s.	1	2	INTER-COLONIAL	190	129	153.5	17.4	11.2	1901	New York, N. Y	do	Inter-Colonial S. S. & Trading Co. (Del.).
126164	KBSL	Sch.	1	3	Charles C. Lister	280	266	127.0	33.0	9.3	1883	Milford, Del	do	William C. Reid.
106218	KBSW	Sch.	1	3	Abbie S. Walker	190	154	103.7	28.7	8.5	1883	Jonesboro, Me	Boston, Mass	Arthur Ogilvie.
135732	KBTN	Sch.	1	3	Emily F. Northam	332	315	131.2	33.0	10.5	1883	Portland, Conn	New York, N. Y	William C. Reid.
126168	KBVT	Shp.	3	3	Benj. F. Packard ⊙	2,156	2,013	244.2	43.2	18.2	1883	Bath, Me	Seattle, Wash	Booth Fisheries Co.
106247	KCDJ	St. s.	1	2	*Aries*	114	57	89.5	20.1	9.0	1884	Philadelphia, Pa	New London, Conn.	Thames Towboat Co. (Conn.).
126190	KCDL	Sch.	1	3	City of Baltimore	357	286	137.9	33.4	9.4	1884	Bath Me	Pensacola, Fla	F. F. Bingham.
5915	KCFH	Ga. s.	1	1	Frank L. Connable	132	65	101.0	25.7	8.3	1871	Chester, Pa	Jacksonville, Fla	Southern Menhaden Corp. (Del.).
95803	KCMV	St. s.	3	2	*H. F. Dimock*	2,625	1,786	271.8	41.6	10.2	1884	Philadelphia, Pa	Boston, Mass	Eastern S. S. Lines (Me.).

SEAGOING VESSELS, ARRANGED IN THE ORDER OF SIGNAL LETTERS—Continued.

[Steel vessels in SMALL CAPITALS, iron in *italics*, wood in roman.]

Official No.	Signal letters.	Rig.	Decks.	Masts.	Name of vessel.	Gross tonnage.	Net tonnage.	Length.	Breadth.	Depth.	When built.	Where built.	Home port (where permanent document issues).	Name of managing or principal owner.
								Feet.	*Feet.*	*Feet.*				
126241	KCPL	St.s.	2	2	*Waimea*.....⊙	1,057	746	198.0	35.2	18.0	1884	Chester, Pa.....	Honolulu, Hawaii..	Inter Island S.S. Nav. Co. (Ltd.), Hawaii.
91705	KCQH	Ga.s.	1	3	Herman.....	410	229	131.3	29.9	12.2	1884	Bath, Me.....	San Francisco, Calif.	H. Liebes & Co.
135800	KCRG	St.s.	3	4	*El Paso*.....	3,531	2,561	331.8	42.6	22.6	1884	Philadelphia, Pa....	New York, N. Y....	Southern Pacific Co.
106307	KCRL	Sch.	2	3	Allanwilde.....	477	393	153.9	34.0	12.2	1884	Verona, Me.....	.....do.....	Commercial Shipping Co.
3299	KCRQ	Sch.	1	†3	Bertie Minor.....	273	230	130.3	32.5	9.8	1884	Fairhaven, Calif....	San Francisco, Calif.	Alexander Woodside.
110655	KCSM	St.s.	1	1	*Relief*.....	210	8	112.0	22.5	12.6	1884	Philadelphia, Pa....	.....do.....	Ralph Navigation & Coal Co. (Calif.)
85868	KCSW	Bk.	2	3	George Curtis.....	1,837	1,680	240.7	42.4	25.2	1884	Waldoboro, Me.....	.....do.....	Libby, McNeil & Libby.
116029	KCVD	*Sch.	2	2	*Seneca*.....	2,208	2,070	283.7	42.0	24.6	1884	Chester, Pa.....	New York, N. Y....	Neptune Line (Del.).
130328	KCVS	St.s.	1	0	*Norfolk*.....	211	105	116.3	23.0	12.0	1885	Wilmington, Del...	Cape Charles, Va....	N. Y., Phila. & Norfolk R. R. Co.
150344	KCWD	St.s.	3	2	*Philadelphia*.....⊙	2,520	1,900	300.0	35.0	20.6	1885	Philadelphia, Pa...	Wilmington, Del...	Atlantic & Caribbean Steam Nav. Co.
76578	KDBS	Sch.	1	2	John Hagerty.....	235	223	129.3	28.7	9.0	1885	Tottenville, N. Y...	New York, N. Y....	Merritt & Chapman Derrick & Wrecking Co. (W. Va.).
81078	KDCW	*Sch.	2	3	Wm. J. Lermond...	887	797	181.8	36.0	18.5	1885	Thomaston, Me.....	Philadelphia, Pa....	Henry W. Cook.
126316	KDFC	St.s.	2	2	*Comal*.....⊙	2,934	2,251	320.0	42.8	21.5	1885	Chester, Pa.....	New York, N. Y....	Mallory S.S. Co. (Me.).
135805	KDFH	Sch.	1	3	Nantisco.....	256	231	124.0	27.0	9.0	1884	Dennisville, N. J...	Vineyard Haven, Mass.	Chas. F. Hammond.
120627	KDFP	Sch.	1	3	Fannie and Fay....	233	198	117.6	30.8	8.8	1885	New London, Conn.	Tampa, Fla.....	A. Massari.
81094	KDFV	Bk.	2	3	W. B. Flint.....	952	876	178.4	35.4	17.7	1885	Bath, Me.....	San Francisco, Calif.	Libby, McNeil & Libby.
91818	KDGQ	St.s.	2	2	*Mascotte*.....⊙	884	520	195.5	30.0	19.6	1885	Philadelphia, Pa....	New Haven, Conn..	Peninsular & Occidental S. S. Co.
116088	KDGW	Sch.	1	2	Sarah E. Lee.....	103	74	83.2	23.0	8.6	1886	Essex, Mass.....	Fall River, Mass...	James P. Galligan, jr.
116098	KDJF	St.s.	1	0	Pawtucket.....	275	137	149.8	28.8	9.5	1886	Bath, Me.....	Providence, R. I....	Blackstone Valley Transpn. Co. (Inc.).
145419	KDJG	Sch.	1	2	Tom Beattie.....	140	133	93.7	28.3	7.4	1886	.....do.....	Boston, Mass.....	O. A. Gilbert.
85921	KDJL	St.s.	1	2	Greenwood.....⊙	109	144	114.0	31.0	9.0	1886	San Francisco, Calif.	San Francisco, Calif.	Greenwood S. S. Co.
14447	KDLF	Sch.	1	2	Kennebec.....	187	157	103.7	27.4	9.4	1886	Brewer, Me.....	Calais, Me.....	H. F. Eatons Sons Co. (Me.).
126376	KDMB	St.s.	1	1	H. C. Rowe & Co...	500	340	144.8	28.4	10.0	1886	Port Jefferson, N.Y.	New Haven, Conn..	Henry C. Rowe.
135897	KDMN	St.s.	3	2	*El Monte*.....	3,531	2,561	331.8	42.6	22.6	1886	Philadelphia, Pa...	New York, N. Y....	Southern Pacific Co.
91861	KDMP	Sch.	1	2	Maine.....	190	181	105.4	28.0	8.5	1886	Bath, Me.....	Washington, D. C..	Mary A. Carter.
150375	KDMQ	St.s.	1	0	*Portsmouth*.....	214	107	116.3	23.0	12.0	1886	Wilmington, Del....	Cape Charles, Va....	N. Y., Phila. & Norfolk R. R. Co.
106443	KDNC	St.s.	3	2	*Alliance*.....⊙	3,150	1,897	335.0	42.0	15.0	1886	Chester, Pa.....	New York, N. Y....	Panama R. R. Co. (N. Y.).
126391	KDNP	St.s.	3	2	*Cherokee*.....⊙	2,556	1,966	264.0	43.0	18.8	1886	Philadelphia, Pa...	.....do.....	Clyde S. S. Co. (Me.).
116130	KDNQ	Sch.	1	3	S. N. Castle.....	514	464	155.8	35.1	13.7	1886	Port Blakeley, Wash	San Francisco, Calif.	Alaska Codfish Co.
135471	KDPB	St.s.	1	0	John Garrett.....	118	79	90.4	19.4	11.1	1880	Newburgh, N. Y...	New York, N. Y....	James McWilliams Blue Line (N. J.).
116137	KDPJ	St.s.	1	2	*Shawmut*.....	1,624	1,100	259.0	36.0	18.8	1879	Sunderland, Eng...	Philadelphia, Pa....	Southern S. S. Co. (Del.).
95903	KDPV	St.s.	3	2	*Herman Winter*....	2,625	1,768	271.8	41.6	19.2	1887	Philadelphia, Pa...	New York, N. Y....	Eastern S.S. Line (Me.).
106456	KDQB	*Sch.	2	3	*Conemaugh*.....	1,774	1,714	254.0	40.5	24.3	1879	Liverpool, Eng.....	Port Arthur, Tex...	Gulf Refining Co. (Tex.).
130369	KDSM	St.s.	2	2	*Nueces*.....⊙	3,367	2,465	328.0	44.2	21.2	1887	Chester, Pa.....	New York, N. Y....	Mallory S. S. Co. (Me.).
150410	KDVS	St.s.	1	2	Pasadena.....	300	235	141.0	31.1	10.4	1887	San Francisco, Calif.	San Francisco, Calif.	Albion Lumber Co.
140876	KDVT	Sch.	1	3	Lizzie Vance.....	442	383	148.5	36.1	11.3	1887	Port Blakeley, Wash	....do.....	Henry Oosterhuis.
28110	KDVW	Sch.	1	3	Zampa.....	385	322	145.7	36.0	10.4	1887	Port Madison, Wash	Honolulu, Hawaii...	Cyrus T. Green.
135946	KDWB	Sch.	1	3	Esther Buhne.....	428	388	134.6	34.0	9.0	1887	Eureka, Calif.....	San Francisco, Calif.	Alexander Woodside.
126452	KDWJ	Sch.	1	3	C. C. Wehrum.....	395	337	139.0	36.0	10.1	1887	Wilmington, Del...	Tampa, Fla.....	G. Bacher.
106521	KFCB	Sch.	1	3	Fox.....	342	266	145.0	35.0	9.4	1888	Fairhaven, Calif....	San Francisco, Calif.	H. Liebes & Co.
85986	KFCG	Sch.	1	3	Glendale.....	296	281	142.2	34.0	9.0	1888	.....do.....	.....do.....	Alaska Codfish Co.
116199	KFCV	*Sch.	1	2	*Socony 56*.....	589	589	162.1	30.1	14.4	1888	Chester, Pa.....	New York, N. Y....	Standard Oil Co. (N.Y.).
116216	KFGC	Sch.	1	2	*Sea Fox*.....	101	96	96.5	23.9	12.0	1888	Wilmington, Del....	.....do.....	Carteret Ferry Corp.
76735	KFGJ	Sch.	1	3	John Peirce.....	405	353	147.0	34.3	10.0	1888	Bath, Me.....	Boston, Mass.....	Harry S. Lord.
140944	KFGS	St.s.	1	2	Lakme.....	529	404	176.8	33.8	12.6	1888	Port Madison, Wash	San Francisco, Calif.	Caspar Lumber Co.
141005	KFJD	St.s.	2	3	Westland.....	†2,134	1,622	281.0	41.0	20.0	1889	Wyandotte, Mich...	Cleveland, Ohio.....	Tri-State S.S. Co. (Ohio).
140969	KGBP	Sch.	1	2	Lucy May.....	104	98	84.8	25.4	6.5	1888	Cherryfield, Me.....	Rockland, Me.....	I. L. Snow Co.
76764	KGBR	Sch.	1	2	John Q. Ferguson...	129	122	105.2	21.0	7.6	1888	Sharptown, Md.....	Baltimore, Md.....	R. Duke Wathen.
100438	KGCN	St.s.	3	2	IROQUOIS.....⊙	3,601	2,873	324.0	46.3	19.1	1888	Philadelphia, Pa ...	New York, N. Y.....	Clyde S. S. Co. (Me.).
155157	KGCS	Sch.	1	3	Oceania Vance.....	445	384	148.5	36.1	11.3	1888	Port Blakeley, Wash	Los Angeles, Calif...	Halfhill Packing Corp. (Calif.).
110808	KGCV	Sch.	1	2	Richard Cromwell..	118	112	98.5	26.5	6.6	1888	Madison, Md	Baltimore, Md.....	Charles M. Struven.
157238	KGDQ	St.s.	4	2	*Dorchester*.....⊙	2,537	1,876	261.0	40.0	15.3	1889	Wilmington, Del	.....do.....	Merchants & Miners' Transpn. Co. (Me.).
92076	KGFM	Sch.	1	2	Margarett.....	138	107	92.2	22.7	8.8	1889	Essex, Mass.....	New Bedford, Mass.	A. A. Cory.
161604	KGFP	Sch.	1	2	Valkyria.....	139	104	92.6	24.1	10.2	1889	Boothbay, Me.....	.....do.....	A. T. Edwards.
81160	KGFV	Sch.	1	3	W. F. Jewett.....	474	407	155.7	37.7	12.0	1887	Port Ludlow, Wash.	San Francisco, Calif.	Gardiner Mill Co.

† Composite.

SEAGOING VESSELS, ARRANGED IN THE ORDER OF SIGNAL LETTERS—Continued.

[Steel vessels in SMALL CAPITALS, iron in *italics*, wood in roman.]

Official No.	Signal letters.	Rig.	Decks.	Masts.	Name of vessel.	Gross tonnage.	Net tonnage.	Length.	Breadth.	Depth.	When built.	Where built.	Home port (where permanent document issues).	Name of managing or principal owner.
								Feet.	*Feet.*	*Feet.*				
136046	KGJH	St.s.	1	1	ELFRIDA	126	60	108.6	18.1	11.5	1889	Wilmington, Del.	New York, N. Y.	Intra-Coastal Corp. (Del.).
86046	KGLC	Sch.	1	4	Golden Shore	699	626	185.1	38.5	14.2	1889	Port Blakely, Wash.	San Francisco, Calif.	Ralph Nav. Co. (Calif.).
130444	KGLD	St.s.	1	0	*Transfer No. 10*	217	108	114.0	23.6	11.6	1889	Wilmington, Del.	New Haven, Conn.	N. Y., N. H. & Hartford R. R. Co.
76820	KGLN	*Sch.	1	2	William T. Lank	598	574	176.0	36.3	14.0	1889	Boothbay, Me	Wilmington, Del.	George B. Insley.
106635	KGLS	St.s.	1	2	Texas	116	58	105.4	18.0	9.8	1889	Bristol, R. I.	Baltimore, Md.	Eastern Shore Development S. S. Co.
136064	KGLW	St.s.	3	2	*El Mar*	3,531	2,539	331.8	42.6	22.6	1889	Philadelphia, Pa.	New York, N. Y.	Southern Pacific Co.
116145	KGMH	Bkn.	1	3	S. G. Wilder	604	557	166.8	37.3	14.0	1887	Port Blakely, Wash.	Mobile, Ala.	Whitney & Bodden Shipping Co. (Ala.).
110831	KGML	St.s.	1	0	Staunton	140	70	95.9	22.6	11.3	1889	Brooklyn, N. Y.	New York, N. Y.	Jersey City Stockyards Co.
126576	KGMT	St.s.	3	2	*Caracas* ⊙	2,886	1,850	311.6	40.2	20.5	1889	Philadelphia, Pa.	Wilmington, Del.	Atlantic & Caribbean St. Nav. Co.
14487	KGNH	Sch.	1	2	Kate Darlington	135	128	97.8	28.0	7.1	1889	Baltimore, Md.	Baltimore, Md.	Jacob Calloway.
130450	KGNQ	St.s.	1	0	*New York*	770	523	207.5	31.1	12.4	1889	Wilmington, Del.	Cape Charles, Va.	New York, Phila. & Norfolk R. R. Co.
141027	KGNS	St.s.	3	2	SABINE ⊙	3,328	2,478	314.0	46.2	20.3	1889	Chester, Pa.	New York, N. Y.	Mallory S. S. Co. (Me.).
110837	KGNW	Sch.	1	4	Robert Lewers	732	669	185.1	39.2	14.3	1889	Port Blakely, Wash.	Honolulu, Hawaii.	Lewers & Cooke (Ltd.).
126597	KGPQ	St.s.	2	2	*Dorothy Bradford.* ⊙	1,746	1,197	228.9	38.0	22.0	1889	Philadelphia, Pa.	Boston, Mass.	Cape Cod S. S. Co. (trustees).
81246	KGRB	Sch.	1	3	Waltham	523	448	165.9	35.0	12.0	1889	Boston, Mass.	....do	Theresa J. Barter.
106086	KGRH	Sch.	1	3	Annie B. Mitchell	463	397	145.3	34 1	11.9	1889	Madison, Conn.	New London, Conn.	Carlos Barry.
161015	KGRN	Sch.	1	4	Van Lear Black	634	546	159.3	35.8	12.9	1889	Baltimore, Md.	Tampa, Fla.	G. Ferlita.
126603	KGRP	Sch.	2	4	Clara A. Donnell	1,177	990	203.8	41.1	20.0	1889	Bath, Me.	Boston, Mass.	O. A. Gilbert.
3141	KGSF	St.s.	1	2	*Battler*	153	104	108.4	22.0	9.4	1881	Philadelphia, Pa.	New York, N. Y.	Mc Williams Bros. (Inc.).
110460	KGSR	St.s.	1	2	*Radha*	255	116	145.0	20.0	12.2	1881	Newburgh, N. Y.	New Orleans, La.	New York & Louisiana Transpn. Co. (La.).
77637	KGTR	St.s.	3	2	ROSE CITY ⊙	3,468	2,154	336.2	43.2	22.3	1889	Chester, Pa.	San Francisco, Calif.	San Francisco & Portland S. S. Co.
76863	KGTS	Bkn.	2	3	John S. Emery	919	803	167.7	35.7	22.1	1890	Boston, Mass.	Boston, Mass.	Ralph C. Emery.
100462	KGTW	St.s.	1	2	*International*	400	200	130.0	26.0	16.2	1890	Philadelphia, Pa.	Philadelphia, Pa.	Reading Co.
92153	KGVD	St.s.	1	2	*Mars*	278	139	117.2	23.0	15.7	1890	Camden, N. J.	....do	Martha E. Munn.
100465	KGVF	St.s.	3	2	*Indian*	1,955	1,135	267.0	38.0	18.5	1890	Wilmington, Del.	Baltimore, Md.	Merchants & Miners' Transp. Co. (Md).
155177	KGVM	St.s.	3	2	NORTHWESTERN ⊙	3,496	2,334	336.2	43.2	22.0	1889	Chester, Pa.	Pt. Townsend, Wash.	Alaska S. S. Co. (Nev.).
14494	KGWH	Shp.	2	4	STAR OF SCOTLAND	2,598	2,233	300.2	43.1	24.2	1887	Port Glasgow, Scot.	San Francisco, Calif.	Alaska Packers' Assn. (Calif.).
3461	KGWM	*Sch.	1	2	Brookside	841	824	186.5	35.0	16.0	1890	Perth Amboy, N. J.	Philadelphia, Pa.	Reading Co.
106715	KHBN	Sch.	1	2	Altana M. Jagger	132	125	102.4	22.0	7.8	1890	Wilmington, Del.	Providence, R. I.	Alfred J. Miller.
96039	KHCD	St.s.	3	2	*H. M. Whitney*	2,654	1,642	271.8	43.0	19.2	1890	Philadelphia, Pa.	New York, N. Y.	Whitney S. S. Corp.
130470	KHCN	*Sch.	1	3	Riverside	863	845	176.0	36.8	17.3	1890	Brooklyn, N. Y.	.....do	Neptune Line (Del.).
126624	KHCQ	Sch.	2	4	Charles Davenport	1,297	1,157	199.2	41.8	20.8	1890	Bath, Me.	.....do	Charles Davenport Transpn. Co. (Del.).
106731	KHCS	St.s.	1	0	*Atkins Hughes*	115	57	88.7	19.0	10.2	1890	Philadelphia, Pa.	Philadelphia, Pa.	The Tug Atkins Hughes Co.
126628	KHDG	Sch.	2	4	Matowac	1,586	1,493	228.3	46.4	21.6	1890	Bath, Me.	New York, N. Y.	Matowac Corp.
106747	KHFM	Sip.	1	1	Albert Baldwin	123	117	86.0	27.2	7.3	1890	Essex, Mass.	Gloucester, Mass.	Rockport Granite Co.
126652	KHGR	Sch.	1	3	Sedgwick	605	473	165.3	36.1	13.2	1890	Thomaston, Me.	New York, N. Y.	William C. Reid.
106760	KHGW	*Sch.	1	2	Alice	639	615	169.4	33.8	15.3	1890	Boston, Mass.	Boston, Mass.	New England Fuel & Transpn. Co.
76933	KHJF	St.s.	1	0	BAY STATE ⊙	1,245	914	265.0	36.0	22.0	1890	Superior, Wis.	Belfast, Me.	White Oak Transportation Co.
126635	KHLJ	St.s.	2	2	*City of Seattle* ⊙	1,957	1,143	244.6	40.0	15.0	1890	Philadelphia, Pa.	New York, N. Y.	Miami S. S. Co. (Del.).
130493	KHLS	*Sch.	2	3	Edgewater	864	845	176.0	36.8	17.3	1890	Brooklyn, N. Y.	.....do	Neptune Line (Del.).
116349	KHMC	Ga.s.	1	3	Sequoia	370	263	150.0	35.0	11.0	1890	Fairhaven, Calif.	Los Angeles, Calif.	F. A. Watson.
120804	KHMD	Sch.	1	2	Florence A	154	126	96.5	27.4	7.2	1890	Cherryfield, Me.	Baltimore, Md.	Charles M. Struven.
120805	KHML	Sch.	1	3	Francis Goodnow	359	341	134.4	33.3	10.7	1890	Harbor View, Mass.	Boston, Mass.	Francis G. Boggs.
130500	KHMV	St.s.	2	2	MURRELL	311	155	125.0	25.0	14.7	1890	Camden, N. J.	.....do	New England Fuel & Transpn. Co.
161003	KHND	Sch.	1	4	King Cyrus	717	630	188.5	38.4	14.7	1890	Port Blakely, Wash.	San Francisco, Calif.	Gardiner Mill Co.
106774	KHNP	St.s.	3	2	*Algonquin* ⊙	2,832	2,257	276.0	43.0	19.0	1890	Philadelphia, Pa.	New York, N. Y.	Clyde S. S. Co. (Me.).
161223	KHNV	St.s.	1	0	Tourist	260	176	118.8	26.1	10.2	1888	Bath, Me.	.....do	Goodwin Steamboat Corp. (N. Y.).
116362	KHPV	Bk.	2	3	St. Katherine	1,201	1,090	202.8	39.3	19.1	1890	.....do	San Francisco, Calif.	Red Salmon Canning Co.
130510	KHQR	St.s.	1	0	*Plankatank*	899	611	200.0	31.0	11.0	1890	Wilmington, Del.	Baltimore, Md.	Baltimore, Chesapeake & Atlantic R. R. Co.
150502	KHQS	St.p.	2	0	PLYMOUTH ⊙	3,770	2,280	352.0	50.4	18.8	1890	Chester, Pa.	Fall River, Mass.	New England S. S. Co.
3478	KHQT	*Sch.	1	2	Bessie	640	626	168.9	33.7	15.1	1890	Boston, Mass.	Boston, Mass.	New England Fuel & Transpn. Co.
91966	KHQV	St.s.	1	2	Van	719	535	190.0	26.0	9.0	1887	Wilmington, Del.	New York, N. Y.	Miami S. S. Co.
106787	KHRB	Sch.	1	3	Azalea	480	480	150.0	35.0	11.0	1890	Eureka, Calif.	Seattle, Wash.	Robinson Packing Corp. (Wash.).

SEAGOING VESSELS, ARRANGED IN THE ORDER OF SIGNAL LETTERS—Continued.

[Steel vessels in SMALL CAPITALS, iron in *italics*, wood in roman.]

Official No.	Signal letters.	Rig.	Decks.	Masts.	Name of vessel.	Gross tonnage.	Net tonnage.	Length.	Breadth.	Depth.	When built.	Where built.	Home port (where permanent document issues).	Name of managing or principal owner.
								Feet.	*Feet.*	*Feet.*				
116364	KHRG	Bk.	1	4	Salvator	467	385	160.0	36.0	11.6	1890	Eureka, Calif.	San Francisco, Calif.	Libby, McNeill & Libby Co.
81300	KHRQ	Sch.	1	3	John L. Martino	257	213	126.7	30.4	8.2	1890	Phippsburg, Me	Baltimore, Md	C. C. Paul & Co.
130512	KHSB	St.s.	1	2	BOSWELL	311	155	125.0	25.0	14.7	1890	Camden, N. J	New Orleans, La	Lester F. Alexander & Co.
92245	KHSQ	Sch.	1	2	Morris and Cliff	132	125	84.2	23.5	7.2	1890	Rockland, Me	Rockland, Me	Rockland-Rockport Lime Co. (Me.).
157533	KHBV	Sch.	1	3	Charles R. Wiebe	174	165	115.0	29.3	8.6	1899	Tampa, Fla	Tampa, Fla	Philip Shore.
120821	KHVD	Sch.	1	3	Fred B. Balano	263	214	117.1	30.3	9.3	1890	St. George, Me	New York, N. Y	Boston & Newfoundland Shipping Co. of Delaware
116378	KHWD	Sch.	1	4	Spokane	639	570	183.0	38.5	12.2	1890	Port Blakely, Wash.	Seattle, Wash	H. G. Seaborn.
76921	KHWJ	St.s.	1	0	*Jacob Paulsen*	97	48	82.0	19.0	9.0	1890	Philadelphia, Pa	Savannah, Ga	Atlantic Towing Co. (Del.).
145568	KJBL	St.s.	1	2	Triton	259	129	114.5	26.5	14.5	1890	Boston, Mass	New York, N. Y	Atlantic Coast Transportation Co.
96095	KJBS	Sch.	1	2	Henry Seymour	169	160	91.0	30.7	8.3	1890	Tottenville, N. Y	do	Merritt & Chapman Derrick & Wrecking Co.
86151	KJCG	St.p.	1	0	Gay Head	701	443	203.0	34.0	11.6	1891	Philadelphia, Pa	New Bedford, Mass.	M. V. & Nantucket St. Bt. Co.
106804	KJCM	St.s.	1	2	*Asher J. Hudson* ⊙	136	68	92.0	21.0	10.0	1891	Camden, N. J	Port Arthur, Tex	Sabine Towing Co. (Tex.).
145571	KJCN	Sch.	1	3	Thomas J. Shryock	173	164	117.4	23.7	7.7	1891	Bethel, Del	Philadelphia, Pa	Irving A. Collins.
126702	KJCQ	Bkn.	1	4	Charles F. Crocker	860	709	204.0	40.0	15.0	1890	Alameda, Calif	San Francisco, Calif.	Pacific FreightersCompany (Calif.).
86131	KJDM	Sch.	1	2	Galilee	354	328	132.5	33.5	12.7	1891	Benicia, Calif	do	Union Fish Co.
81313	KJDN	St.s.	2	2	Bellingham	333	249	135.0	20.0	10.0	1891	Portland, Oreg	Seattle, Wash	Puget Sound Nav. Co.
140930	KJFD	St.s.	2	2	LACKAWANNA ⊙	1,973	1,179	260.0	39.2	21.6	1888	Cleveland, Ohio	Pensacola, Fla	B. Bruce Somerville.
116235	KJFH	St.s	2	2	SCRANTON	2,015	1,595	260.0	39.2	21.6	1888	do	Port Huron, Mich	Sydney C. McLouth.
76763	KJFT	St.s.	1	0	Observation	122	83	92.4	17.8	9.2	1888	Brooklyn, N. Y	New York, N. Y	Observation S. S. Co. (N. Y.).
86134	KJFW	Sch.	1	2	Gladiator	112	75	92.6	24.3	10.0	1891	Essex, Mass	Bangor, Me	T. M. Nicholson.
110774	KJGC	St.s.	1	2	Fellowcraft	2,070	1,712	256.0	40.2	23.5	1888	Buffalo, N. Y	Milwaukee, Wis	L. E. Geer.
145578	KJGR	Sch.	1	3	Thomas H. Lawrence.	374	322	134.7	33.3	11.0	1891	Boston, Mass	Boston, Mass	Francis G. Boggs.
81267	KJGW	St.s.	1	2	Walter Adams	271	175	133.0	24.3	12.8	1890	Noank, Conn	New London, Conn.	The Fisheries Product Co.
126719	KJHD	St.s.	3	2	CONCHO ⊙	3,724	2,640	329.5	47.0	21.2	1891	Chester, Pa	New York, N. Y	Mallory S. S. Co.(Me.)
136138	KJLW	St.s.	4	2	*Essex* ⊙	3,018	2,155	295.0	40.0	15.4	1890	Philadelphia, Pa	Baltimore, Md	Merchants & Miners Transptn. Co.(Md.).
126732	KJMB	Sch.	1	3	Charles L. Rohde	215	186	125.2	23.8	8.4	1891	Sharptown, Md	Washington, D. C	William E. Wimsatt.
106825	KJNB	Sch.	1	2	Annie and Reuben	128	122	87.1	26.4	6.8	1891	Bath, Me	Stonington, Me	John L. Goss.
92304	KJNF	Sch.	1	4	Meteor	600	518	177.3	38.4	13.5	1891	Port Blakeley, Wash	Seattle, Wash	H. G. Seaborn.
126741	KJNP	St.s.	2	3	COSTA RICA ⊙	1,783	1,166	221.5	36.0	19.3	1891	Chester, Pa	San Francisco, Calif.	L. A. Pedersen.
110919	KJNW	Sch.	1	3	Roy Somers	314	298	140.0	34.0	9.0	1891	Fairhaven, Calif	do	Henry Gray & Co.
25281	KJPF	St.s.	1	2	UTOWANA	392	217	157.0	27.8	15.9	1891	Philadelphia, Pa	Tampa, Fla	Denton-Shore Lumber Co. (Fla.).
106834	KJPS	St.s.	1	0	BAY VIEW	1,399	1,075	265.0	38.0	24.0	1891	West Superior, Wis.	Belfast, Me	White Oak Transptn. Co.
92291	KJQL	St.p.	1	2	May Flower	778	528	202.5	22.5	10.4	1891	Chelsea, Mass	Boston, Mass	Nantasket Beach Steamboat Co.
3508	KJQR	Sch.	2	4	Benjamin A. Van Brunt.	1,191	1,132	196.1	41.2	18.1	1891	Bath, Me	New York, N. Y	Van Brunt Corp.(Del.).
96126	KJRV	Sch.	1	3	Henry H. Chamberlain.	245	204	122.3	30.6	8.4	1891	Phippsburg, Me	Calais, Me	B. M. Wasson.
92364	KJSQ	Sch.	1	3	Josephine Wimsatt.	149	106	95.0	27.0	6.0	1891	Milford, Del	Washington, D. C	W. A. Wimsatt.
81338	KJSR	Sch.	1	3	William T. Parker	178	169	105.0	28.0	7.0	1891	do	Baltimore, Md	Albert F. Paul.
126780	KJTM	Sch.	1	3	William H. Draper.	294	242	128.0	32.8	9.0	1891	Waterford, Conn	New Bedford, Mass.	Leopold Galvam.
106567	KJTS	Sch.	1	2	Ambrose Snow	80	76	82.5	21.5	9.8	1888	Brooklyn, N. Y	do	John Z. Silva.
81349	KJVL	Sch.	1	4	W. H. Talbot	816	743	185.6	40.2	15.1	1891	Port Blakeley, Wash	San Francisco, Calif.	George E. Billings.
150552	KJVM	Bk.	2	3	Pactolus	1,673	1,564	223.7	41.2	24.0	1891	Bath, Me	do	Naknek Packing Co.
110950	KJWF	Sch.	1	2	Regina	114	96	87.8	25.5	7.6	1891	Machias, Me	Portland, Me	Emery C. Wallace.
81350	KJWN	*Sch.	2	3	*West Point*	1,213	1,168	220.0	38.7	22.3	1866	Glasgow, Scotland	New York, N. Y	Neptune Line (Del.).
141175	KJWQ	*Sch.	1	3	Levin J. Marvel	183	174	125.5	23.8	7.5	1891	Bethel, Del	Wilmington, Del	Harry K. Fooks.
96137	KLBD	Sch.	1	2	Hazel Dell	157	112	93.8	28.4	8.5	1891	East Blue Hill, Me	Boston, Mass	F. L. Turner.
3529	KLBF	Sch.	1	4	Bangor	511	398	165.0	36.5	11.8	1891	Eureka, Calif	San Francisco, Calif.	Alfred Greenebaum.
96139	KLBM	Gas.	1	2	Harvard	113	72	95.4	23.6	10.4	1891	Essex, Mass	Gloucester, Mass	Wm. H. Jordan Vessels Co.
106899	KLBS	Sch.	1	4	Alice Cooke	782	722	185.6	39.0	15.4	1891	Port Blakeley, Wash	Honolulu, Hawaii	Lewers & Cooke (Ltd.).
161672	KLBT	Sch.	1	2	Volante	125	119	87.0	25.6	7.6	1891	North Bend, Oreg	Seattle, Wash	Karl Hansen.
96142	KLCH	St.s.	2	2	Homer	501	331	146.0	33.8	17.0	1891	Dandon, Oreg	Calif.	D. J. Hanlon.
77001	KLCR	Sch.	1	2	Judique	121	89	98.2	24.0	10.8	1891	Essex, Mass	Bangor, Me	T. M. Nicholson.
126821	KLDC	Sch.	1	3	Charles R. Wilson	345	328	150.0	35.0	11.0	1891	Fairhaven, Calif	Seattle, Wash	Pacific Coast Codfish Co. (Wash.).
77004	KLDH	*Sch.	3	2	North East	1,061	1,035	200.0	38.0	17.5	1891	Wilmington, Del	Philadelphia, Pa	Henry W. Cook.

SEAGOING VESSELS, ARRANGED IN THE ORDER OF SIGNAL LETTERS--Continued.

[Steel vessels in SMALL CAPITALS, iron in *italics*, wood in roman.]

Official No.	Signal letters.	Rig.	Decks.	Masts.	Name of vessel.	Gross tonnage.	Net tonnage.	Length.	Breadth.	Depth.	When built.	Where built.	Home port (where permanent document issues).	Name of managing or principal owner.
								Feet.	*Feet.*	*Feet.*				
86189	KLDV	Sch.	1	2	Gov. Russell.....	135	129	94.6	25.0	10.4	1892	Essex, Mass	Gloucester, Mass....	Gorton Pew Vessels Co.
130581	KLFC	St. s.	1	0	NEW HAMPSHIRE.⊙	2,395	1,505	302.7	44.0	17.5	1892	Wilmington, Del....	New London, Conn .	New England S. S. Co.
96161	KLFN	Sch.	1	2	Harriet C. Whitehead.	222	211	119.6	31.3	8.0	1892	Waterford, Conn....	Providence, R. I	Alfred J. Miller.
141201	KLGD	Sch.	1	3	Louise.....	345	328	150.0	35.0	10.0	1892	Fairhaven, Calif.....	San Francisco, Calif.	Gardiner Mill Co.
110971	KLGF	St. s.	2	0	RICHARD PECK...⊙	2,906	1,819	303.3	48.0	17.8	1892	Wilmington, Del....	New London, Conn .	New England S. S. Co.
155228	KLHM	Bk.	2	4	Olympic.....	1,469	1,353	224.4	42.1	21.3	1892	Bath, Me	San Francisco, Calif.	Thomas Crowley.
81380	KLHP	Sch.	1	4	Wm. Bowden.....	778	695	185.6	38.8	15.4	1892	Port Blakeley, Wash	.....do.....	George E. Billings.
126929	KLJC	St. s.	1	2	Chelsea.....	564	416	140.4	34.2	10.8	1892	Wilmington Del....	New London, Conn.	Norwich & N. Y. Propeller Co.
155232	KLJQ	Sch.	1	3	Ottilie Fjord.....	261	247	130.0	31.6	9.6	1892	Fairhaven, Calif.....	San Francisco, Calif.	Alex. Woodside.
150599	KLJR	Sch.	1	3	Prosper.....	241	229	128.0	32.6	8.0	1892	Pershbakers Mill, Oreg.	.....do.....	Alaska Packers' Assn. (Calif.).
141221	KLJS	Sch.	1	2	Lizzie A. Williams..	188	179	125.0	23.7	7.5	1892	Bethel, Del.....	Jacksonville, Fla....	O. P. Woodcock.
155235	KLMN	Sch.	1	3	Oscar G.....	230	198	128.3	29.2	10.0	1892	Scranton, Miss.....	Mobile, Ala	Russell A. Thompson.
77070	KLMW	Bkn.	1	4	Jane L. Stanford....	970	861	215.5	41.0	17.0	1892	Fairhaven Calif.....	San Francisco Calif.	The Dollar S. S. Line (Calif.).
86230	KLND	Bgn.	1	2	Geneva.....	495	451	150.0	36.3	14.0	1892	Benicia, Calif.....	Mobile, Ala	Whitney & Bodden Shipping Co. (Ala.).
120923	KLNR	Sch.	1	2	F. R. Sharp.....	199	189	124.3	26.0	8.7	1892	Tottenville, N. Y....	New York, N. Y....	Merritt & Chapman Derrick & Wrecking Co. (W. Va.).
130616	KLPB	St. s.	4	3	NEW YORK.....⊙	10,080	4,425	517.0	63.6	22.0	1888	Clydebank, Scot....	.....do.....	United Transatlantic Lines (Del.).
150617	KLPC	St. s.	4	3	PHILADELPHIA ...⊙	10,232	4,205	517.0	63.3	22.0	1889	.....do.....	.....do.....	Do.
120926	KLPD	St. s.	3	2	FLORIDA.....	1,596	1,052	230.0	35.5	18.5	1887	Pt. Glasgow, Scot...	Port Arthur, Tex...	Texas Co. (Tex.).
141257	KLPH	Sch.	1	3	Lavinia M. Snow...	354	292	133.0	31.7	10.9	1893	Rockland, Me.....	Rockland, Me.....	I. L. Snow & Co.
106921	KLPM	St. s.	1	2	Admiral.....	123	88	117.7	19.1	9.9	1892	Providence, R. I....	Rouses Point, N. Y.	Westport Essex Ferry (N. Y.).
86242	KLPN	Sch.	1	3	Grace G. Bennett ..	210	199	135.5	23.9	7.8	1893	Bethel, Del.....	New Bern, N. C.....	J. B. Blades Lumber Co.
145639	KLPQ	Sch.	1	3	Thelma.....	525	449	157.3	35.6	13.2	1893	Rockland, Me.....	Mobile, Ala	Herbert C. Turner.
92502	KLQG	Sch.	1	2	Maguerite Haskins.	101	72	92.4	24.8	9.4	1893	Essex, Mass.....	New Bedford, Mass.	A. Jose M. Faria.
77093	KLRD	Sch.	1	3	John A.....	282	235	131.7	32.0	9.8	1893	Eureka, Calif.....	Seattle, Wash.....	Pacific Coast Codfish Co.
126961	KLRF	St. s.	1	2	Chief.....	230	122	112.5	25.0	11.2	1893	Wilmington, Del....	Port Arthur, Tex...	Magnolia Petroleum Co. (Tex.).
77103	KLRV	Sch.	1	2	JUBILEE.....	103	86	104.1	22.8	8.5	1893	Boston, Mass.....	Tampa, Fla.....	P. P. Culbreath.
26984	KLSB	Sch.	1	3	Clarence A. Holland.	200	179	126.5	23.9	8.2	1893	Bethel, Del.....	Wilmington, Del....	George B. Insley.
77106	KLSF	Sch.	1	3	B. P. Gravenor.....	184	138	128.0	23.6	9.8	1893	Sharptown, Md.....	Crisfield, Md.....	R. B. White.
126992	KLSG	Sch.	1	4	C. S. Holmes.....	623	556	162.8	37.0	11.5	1893	Port Blakeley, Wash	Seattle, Wash.....	Ellen M. Backland.
81346	KLSJ	St. s.	1	2	WADENA.....	246	151	158.8	20.8	11.0	1891	Cleveland, Ohio....	New York, N. Y....	Aeromarine Engine & Sales Co. (N. Y.).
116599	KLTB	*Sch.	1	4	Socony 58.....	1,643	1,599	249.0	37.0	20.0	1893	Chester, Pa.....	.....do.....	Standard Oil Co. (N. Y.).
86269	KLTC	St. s.	4	2	GLOUCESTER.....⊙	2,541	1,976	272.7	42.0	16.0	1893	Sparrows Point, Md.	Baltimore, Md.....	Merchants & Miners' Transportation Co. (Md.).
130649	KLTW	Sch.	1	2	Nourmahal.....	115	86	99.0	25.0	9.6	1894	Essex, Mass.....	New Bedford, Mass..	Joao Jose d'Azeve.
107074	KLVD	Sch.	1	3	Agnes S. Quillin....	197	187	126.5	23.9	7.8	1894	Bethel, Del.....	Baltimore, Md.....	B. Wm. Bramble Co.
77127	KLVJ	St. s.	3	2	JAMESTOWN.....⊙	2,898	2,126	299.5	40.0	16.8	1894	Chester, Pa.....	New York, N. Y....	Old Dominion S. S. Co.
27660	KLVM	St. s.	3	2	CUBA.....	2,963	1,612	299.5	40.0	17.0	1894	.....do.....	.....do.....	Steamship Cuba (Del.)
150666	KLWJ	St. p.	1	0	PRISCILLA.....⊙	5,292	2,673	425.8	52.3	18.3	1894	.....do.....	Fall River, Mass....	New England S. S. Co.
127029	KLWN	St. p.	1	2	City of Bangor...⊙	1,661	1,113	277.0	38.0	14.2	1894	Boston, Mass.....	Boston, Mass	Eastern S. S. Lines.
100584	KLWR	Sch.	1	3	Corapeake.....	234	222	134.3	23.9	8.8	1891	Bethel, Del.....	Baltimore, Md.....	B. Wm. Bramble.
120971	KLWS	Ga. s.	1	2	NARWHAL.....	239	160	138.8	22.0	11.2	1894	Boston, Mass.....	Tampa, Fla.....	Philip Shore.
127035	KLWV	St. s.	2	0	CITY OF LOWELL .⊙	2,975	1,877	322.3	49.7	17.7	1894	Bath, Me.....	New London, Conn.	New England S. S. Co.
81477	KMBC	Sch.	1	3	Wm. H. Davidson..	286	272	122.0	32.5	11.2	1894	New London, Conn.	Crisfield, Md.....	William M. Martino.
150672	KMBD	St. s.	1	0	POTOMAC.....	763	688	176.8	35.8	11.0	1894	Philadelphia, Pa....	Baltimore, Md.....	Maryland, Delaware & Virginia R. R. Co.
130672	KMBJ	St. s.	1	2	NOTTINGHAM.....	408	204	128.5	27.3	17.1	1894	Camden, N. J.....	New York, N. Y....	Lehigh & Wilkes-Barre Coal Co.
150680	KMBR	Ga. s.	1	2	PILGRIM	98	78	104.3	23.0	6.7	1893	Wilmington, Del....	Beaufort, N. C.....	Beaufort Fish, Scrap & Oil Co.
111071	KMCP	Sch.	1	3	Rebecca R. Douglas.	475	399	138.8	33.9	9.5	1894	Bath, Me.....	Machias, Me.....	C. A. Small.
127055	KMCQ	St. s.	2	2	CITY OF EVERETT .⊙	2,595	1,939	346.0	42.1	22.9	1894	Everett, Wash.....	New York, N. Y....	Standard Oil Co. (N. Y.).
81493	KMCW	St. s.	1	0	WM. F. MCCAULEY.	149	74	90.0	21.0	11.2	1894	Camden, N. J.....	Savannah, Ga.....	Atlantic Towing Co. (Del.).
81494	KMDB	Sch.	1	3	William Linthicum.	156	148	112.0	27.6	6.8	1894	Church Creek, Md...	Baltimore, Md.....	Albert F. Paul.
136489	KMDV	St. s.	1	0	EUGENE HUGHES...	111	55	84.5	19.0	9.6	1895	Philadelphia, Pa....	New York, N. Y....	Jacob A. Zeller.
81499	KMFJ	St. s.	2	2	WASHTENAW.....	2,896	2,003	312.1	42.6	21.6	1887	Hartlepool, England.	Los Angeles, Calif..	Union S. S. Co. (N. J.).
92585	KMFV	*Sch.	1	3	Merriam.....	855	823	193.1	34.7	16.0	1894	Noank, Conn.....	Philadelphia, Pa ...	Reading Co.
116632	KMFW	*Sch.	1	3	Suffolk.....	855	823	192.8	34.7	16.0	1894	.....do.....	.....do.....	Do.
150679	KMGC	*Sch.	1	3	Preston.....	855	823	192.6	34.7	16.0	1894	.....do.....	.....do.....	Do.
157407	KMGF	*Sch.	1	3	Draper.....	855	823	192.3	34.7	16.0	1894	.....do.....	.....do.....	Do.
92611	KMGH	*Sch.	1	3	Mahanoy.....	855	823	192.3	34.7	16.0	1894	.....do.....	.....do.....	Do.
86303	KMGJ	*Sch.	1	3	Glendower.....	855	823	192.2	34.7	16.0	1894	.....do.....	.....do.....	Do.
141359	KMGN	*Sch.	1	3	Lincoln.....	855	823	192.2	34.7	16.0	1894	.....do.....	.....do.....	Do.

SEAGOING VESSELS, ARRANGED IN THE ORDER OF SIGNAL LETTERS—Continued.

[Steel vessels in SMALL CAPITALS, iron in *italics*, wood in roman.]

Official No.	Signal letters.	Rig.	Decks.	Masts.	Name of vessel.	Gross tonnage.	Net tonnage.	Length.	Breadth.	Depth.	When built.	Where built.	Home port (where permanent document issues).	Name of managing or principal owner.
								Feet.	*Feet.*	*Feet.*				
86314	KMGT	Sch.	1	2	George R. Bradford.	142	135	96.4	27.4	8.0	1895	Essex, Mass.....	Gloucester, Mass...	Rockport Granite Co.
77176	KMGV	St. s.	1	1	John Wise.....	251	171	124.0	28.0	10.9	1895	.....do.....	New York, N. Y....	Christina Arbuckle.
96298	KMHD	Sch.	1	3	Henrietta A. Whitney.	217	186	115.5	28.4	8.1	1895	Ellsworth, Me.....	Ellsworth, Me.....	Whitcomb, Haynes & Co.
92656	KMHG	St. p	3	2	Myles Standish.....	700	339	197.8	32.6	10.9	1895	Chelsea, Mass.....	Boston, Mass.....	Nantasket Beach Steamboat Co.
96308	KMHN	St. s.	4	2	HOWARD.....⊙	3,581	2,278	310.5	42.0	16.0	1895	Wilmington, Del...	Baltimore, Md.....	Merchants & Miners' Transpn. Co. (Md.).
3657	KMHR	*Sch.	1	3	Braddock.....	678	644	176.4	35.0	14.2	1895	Noank, Conn.....	Fall River, Mass...	Staples Transpn. Co.
127097	KMHV	Sch.	1	3	C. A. Thayer.....	452	390	156.0	36.0	11.8	1895	Fairhaven, Calif...	San Francisco, Calif.	Peter M. Nelson.
157431	KMJD	*Sch.	1	3	Devon.....	724	667	174.0	35.3	14.3	1895	Bath, Me.....	New York, N. Y....	Atlantic Coast Transportation Co.
121000	KMJF	*Sch.	1	3	Forest Belle.....	1,333	1,271	224.6	42.1	18.2	1895	.....do.....	.....do.....	Do.
116690	KMJL	*Sch.	1	2	Strafford.....	678	644	176.4	35.0	14.2	1895	Noank, Conn.....	.....do.....	C. W. Chadwick & Co. (Inc.).
77194	KMJS	Sch.	1	4	John A. Campbell..	545	462	161.2	36.7	12.8	1895	Port Blakely, Wash.	San Francisco, Calif.	Burns-Philip Co. (Calif.).
96314	KMJV	*Sch.	1	2	Haverford.....	678	644	176.4	35.0	14.2	1895	Noank, Conn.....	New York, N. Y....	C. W. Chadwick & Co. (Inc.).
150710	KMLJ	St. s.	1	2	PAOLI.....	330	224	125.4	26.0	14.7	1895	Philadelphia, Pa ...	.....do.....	Atlantic Coast Transportation Co.
92681	KMLQ	Sch.	1	4	Muriel.....	536	483	162.0	36.8	11.8	1895	Alameda, Calif.....	San Francisco, Calif.	George U. Hind.
127111	KMLR	St. s.	3	2	COMANCHE.....⊙	3,856	2,477	348.5	46.0	18.9	1895	Philadelphia, Pa ...	New York, N. Y....	Clyde S. S. Co. (Me.).
111094	KMLS	*Sch.	1	2	Richardson.....	693	613	173.2	35.0	14.2	1895	Noank, Conn.....	Philadelphia, Pa ...	Reading Co.
92684	KMLT	Sch.	1	3	Mawcema.....	453	392	156.0	36.0	11.8	1895	Fairhaven, Calif ...	San Francisco, Calif.	Alaska Codfish Co. (Calif.).
145705	KMND	*Sch.	1	2	Thomaston.....	693	613	173.2	35.0	14.2	1895	Noank, Conn.....	Philadelphia, Pa ...	Reading Co.
111098	KMNF	St. s.	1	1	RIVERSIDE.....	452	372	141.5	27.1	10.3	1895	Chester, Pa.....	Baltimore, Md.....	Rock Creek Steamboat Co. (Md.).
127113	KMNJ	St. s.	2	2	CURACAO.....⊙	1,548	1,144	241.3	38.0	16.3	1895	Philadelphia, Pa....	Tacoma, Wash.....	Pacific S. S. Co. (Me.).
3670	KMNP	*Sch.	1	2	Bast.....	693	613	173.2	35.0	14 2	1896	Noank, Conn.....	Philadelphia, Pa....	Reading Co.
136531	KMPB	St. s.	1	0	ENDEAVOR.....	315	244	136.0	23.2	7.4	1896	Philadelphia, Pa ...	Wilmington, Del....	J. Frank White.
155281	KMPF	*Sch.	1	2	Stroudsburg.....	693	613	173.2	35.0	14.2	1896	Noank, Conn.....	New York, N. Y....	Neptune Line (Del.).
136532	KMPG	Sch.	1	3	Edward Smith.....	440	358	147.9	36.2	10.6	1896	Bath, Me.....	.....do.....	William C. Reid.
145710	KMPJ	St. s.	2	2	TAMAQUA.....	564	383	158.5	29.0	18.0	1896	Philadelphia, Pa ...	Philadelphia, Pa ...	Reading Co.
107211	KMPL	Sch.	2	4	Alice M. Colburn...	1,603	1,434	225.1	43.3	20.4	1896	Bath, Me.....	Boston, Mass.....	O. A. Gilbert.
92691	KMPQ	Sch.	1	3	Mabel and Ruth....	190	166	125.3	23.8	7.6	1896	Bethel, Del.....	Wilmington, Del....	George F. Conaway.
141420	KMPR	Ga. s.	1	2	Liberty.....	118	96	93.6	24.0	12.6	1896	Gloucester, Mass...	Boston, Mass.....	Boston Pilots' Relief Society.
92698	KMQC	St. s.	1	2	MOHAWK.....⊙	2,783	2,150	265.0	43.0	16.8	1896	Chester, Pa.....	New London, Conn.	New England S. S. Co.
107216	KMQD	St. s.	2	0	CAMBRIDGE.....⊙	2,094	1,399	225.3	42.1	14.2	1896	Philadelphia, Pa....	New York, N. Y....	New York & New Orleans S. S. Co.
92699	KMQF	St. s.	3	0	MIDDLETOWN.....	1,483	1,008	243.3	45.6	14.0	1896	.....do.....	Hartford, Conn....	H. & N. Y. Transportation Co.
111108	KMQP	*Sch.	1	3	Rondout.....	831	764	181.6	35.3	16.1	1896	Bath, Me.....	New York, N. Y....	Pennsylvania Coal Co.
161082	KMQV	St. s.	1	2	Kadiak.....	114	58	100.0	22.5	9.7	1896	Alameda, Calif	San Francisco, Calif.	Alaska Packers' Assn. (Calif.).
92705	KMRC	St. s.	1	2	MOHEGAN.....⊙	2,783	2,150	265.0	43.0	16.8	1896	Chester, Pa.....	New London, Conn.	New England S. S. Co.
116714	KMRL	*Slp.	1	1	Somerset.....	283	253	143.4	31.3	8.1	1896	Bath, Me.....	Fall River, Mass...	Staples Transpn. Co.
96328	KMRP	*Sch.	1	3	Hackensack.....	875	791	192.0	34.7	16.4	1896	Noank, Conn.....	New York, N. Y....	Pennsylvania Coal Co.
107226	KMRT	Sch.	1	3	Albert Meyer.....	459	398	156.0	36.0	11.9	1896	Fairhaven, Calif	Mobile, Ala.....	L. A. Scott.
100611	KMRV	St. s.	1	2	HENRY P. WILLIAMS	118	31	110.8	18.7	10.7	1896	Bath, Me.....	Charleston, S. C....	Micah Jenkins.
150725	KMSJ	*Sch.	1	3	Hawthorne.....	680	608	176.4	35.0	14.2	1896	Noank, Conn.....	New York, N. Y....	Neptune Line (Del.).
92726	KMSQ	Sch.	1	3	Metha Nelson....⊙	460	399	156.0	36.0	11.9	1896	Fairhaven, Calif....	San Francisco, Calif.	Alaska Packers' Assn. (Calif.).
86359	KMTF	Sch.	2	4	Dorothy.....	887	758	183.5	38.2	15.7	1896	Bath, Me.....	New York, N. Y....	William C. Reid.
136570	KMTP	*Sch.	1	3	Ellenville.....	858	757	194.4	34.8	16.0	1896	. do.....	.....do.....	N. Y., Ontario & Western Ry. Co.
136573	KMTV	Bkn.	1	4	Echo.....	707	650	183.0	39.4	15.0	1896	North Bend, Oreg..	San Francisco, Calif.	A. F. Thane & Co. (Calif.).
116734	KMTW	St. s.	1	2	EASTERN	211	79	105.0	21.1	14.2	1896	Newport News, Va .	Wilmington, Del ...	Eastern Transpn. Co.
107247	KMVD	St. s.	2	2	Alliance.....⊙	916	522	164.4	35.0	18.6	1896	Fairhaven, Calif....	San Francisco, Calif.	Gulf Mail S. S. Co.
127163	KMVQ	St. s.	1	2	Coquille River.....	415	265	146.2	34.2	12.4	1896	Prosper, Oreg.....	.....do.....	National S. S. Co. (Calif.).
130731	KMWF	*Sch.	2	3	*Semper Fidelis*.....	1,060	1,037	200.2	34.2	20.0	1884	Hamburg, Germany.	New Orleans, La....	Gulf Barge & Towing Co. (La.).
127168	KMWJ	St. s.	1	2	CATAWISSA.....	558	352	158.0	29.0	18.0	1896	Wilmington, Del ...	Philadelphia, Pa....	Reading Co.
96354	KMWP	St. s.	2	2	Humboldt	1,075	688	213.1	31.0	15.7	1896	Fairhaven, Calif....	San Francisco, Calif.	Fred Linderman.
77252	KMWS	Sch.	1	3	John Francis.....	322	285	126.0	32.2	9.0	1897	Tottenville, N. Y....	Tampa, Fla.....	G. Ferlita.
130736	KNBM	St. s.	1	2	NEW YORK.....	540	301	155.0	28.1	19.9	1897	Wilmington, Del...	New York, N. Y....	United N. Y. Sandy Hook Pilots' Assn. (N. J.).
92794	KNCP	St. s.	2	2	*Iris*.....⊙	2,830	1,736	304.3	38.8	24.5	1885	Newcastle-on-Tyne, England.	San Francisco, Calif.	Pacific Transport Co. (Calif.).
107307	KNDL	Sch.	1	4	Annie M. Campbell..	565	485	168.4	37.6	12.8	1897	Port Blakely, Wash.	.....do.....	Burns-Philp Co. (Calif.).
157487	KNDR	Sch.	1	4	Defiance.....	604	526	179.8	37.7	13.7	1897	Hoquiam, Wash....	.....do.....	E. K. Wood Lumber Co. (Calif.).

SEAGOING VESSELS, ARRANGED IN THE ORDER OF SIGNAL LETTERS—Continued.

[Steel vessels in SMALL CAPITALS, iron in *italics*, wood in roman.]

Official No.	Signal letters.	Rig.	Decks.	Masts.	Name of vessel.	Gross tonnage	Net tonnage.	Length.	Breadth.	Depth.	When built.	Where built.	Home port (where permanent document issues).	Name of managing or principal owner.
								Feet.	*Feet.*	*Feet.*				
81576	KNDS	Sch.	1	3	Wawona	468	413	156.0	36.0	12.3	1897	Fairhaven, Calif.	Seattle, Wash.	Robinson Fisheries Co.
165830	KNFC	*Sch.	1	3	Oak Hill	910	843	194.4	34.8	17.6	1897	Noank, Conn.	Philadelphia, Pa.	Reading Co.
77274	KNFH	St. s.	4	2	JUNIATA ⊙	3,465	2,537	310.0	42.0	16.0	1897	Wilmington, Del.	Baltimore, Md.	Merchants & Miners' Transpn. Co. (Md.).
92827	KNFS	Ship.	2	3	*Marion Chilcott*	1,737	1,510	248.6	37.8	23.3	1882	Glasgow, Scotland	San Francisco, Calif.	G. W. McNear (Calif.).
92828	KNFV	*Sch.	1	3	Maple Hill	911	843	194.4	34.8	17.6	1897	Noank, Conn.	Philadelphia, Pa.	Reading Co.
92830	KNGB	St. s.	2	2	MIAMI ⊙	1,741	1,311	239.2	40.1	21.8	1897	Philadelphia, Pa.	New Haven, Conn.	Peninsular & Occidental S. S. Co.
130759	KNGD	St. s.	1	3	NEW ENGLAND	230	70	121.0	23.8	12.0	1897	Camden, N. J.	Portland, Me.	New England Fish Co.
100648	KNGF	*Sch.	1	3	Indian Ridge	910	842	194.0	34.8	17.6	1897	Noank, Conn.	Philadelphia, Pa.	Reading Co.
116800	KNGP	St. s.	1	2	Samoa	377	237	151.0	33.5	10.7	1898	San Francisco, Calif.	San Francisco, Calif.	Caspar Lumber Co.
121064	KNGT	St. s.	1	2	Fulton	605	393	152.7	33.5	11.4	1898	Fairhaven, Calif.	Seattle, Wash.	Border Line Transp. Co.
3745	KNHB	*Sch.	1	3	Bear Ridge	910	842	201.0	34.8	17.6	1898	Noank, Conn.	Philadelphia, Pa.	Reading Co.
81595	KNHF	*Slp.	1	1	Warren	283	220	141.4	31.4	8.4	1898	Bath, Me.	Fall River, Mass.	Staples Transptn. Co.
96393	KNHJ	Sch.	1	4	H. D. Bendixsen	641	570	173.5	37.4	13.5	1898	Fairhaven, Calif.	San Francisco, Calif.	Eschen & Minor Co.
3747	KNHQ	*Sch.	1	3	Buck Ridge	915	847	195.0	34.8	17.6	1898	Noank, Conn.	Philadelphia, Pa.	Reading Co.
3749	KNJD	St. s.	1	2	Brunswick	532	283	161.3	34.4	12.2	1898	North Bend, Oreg.	San Francisco, Calif.	National S. S. Co. (Calif.).
116811	KNJF	St. s.	3	2	SENATOR ⊙	2,432	1,450	280.0	38.1	19.6	1898	San Francisco, Calif.	Tacoma, Wash.	Pacific S. S. Co. (Me.).
136680	KNJS	*Sch.	1	3	Eagle Hill	911	843	195.0	34.8	17.6	1898	Noank, Conn.	Philadelphia, Pa.	Reading Co.
136681	KNJT	Sch.	1	4	Erie	574	498	174.0	37.6	12.8	1898	Port Blakely, Wash.	San Francisco, Calif.	Burns-Philp Co. (Calif.).
127253	KNLF	Sch.	1	2	Charles Nelson	688	603	196.5	37.8	12.8	1898	Alameda, Calif.	do	Charles Nelson Co. (Calif.).
121075	KNLG	*Sch.	1	3	Franklin	910	842	194.0	34.8	17.6	1898	Noank, Conn.	Philadelphia, Pa.	Reading Co.
127262	KNLT	St. s.	3	4	CHINA ⊙	5,060	3,186	440.4	48.1	32.8	1889	Govan, Scotland	San Francisco, Calif.	China Mail S. S. Co. (Ltd.).
130776	KNMD	*Sch.	1	3	Number Five	909	796	192.7	34.7	17.0	1898	Bath, Me.	Boston, Mass.	Metropolitan Marine & Fuel Co. (Mass.).
116834	KNMF	*Sch.	1	3	Silver Brook	904	842	194.0	34.8	17.6	1898	Noank, Conn.	Philadelphia, Pa.	Reading Co.
161111	KNML	*Sch.	1	4	Kentucky	1,575	1,472	245.2	44.3	19.2	1898	Bath, Me.	Boston, Mass.	Seaboard Transpn. Co.
77312	KNPD	Sch.	1	3	Jennie D. Bell	194	171	125.0	23.5	7.5	1898	Bethel, Del.	Baltimore, Md.	C. C. Paul & Co.
96418	KNPF	Sch.	1	4	Honolpu	564	520	162.5	36.8	12.8	1898	Alameda, Calif.	San Francisco, Calif.	James Rolph, jr.
136691	KNPH	*Sch.	1	3	Enterprise	901	838	194.0	35.0	17.6	1898	Noank, Conn.	Philadelphia, Pa.	Reading Co.
136692	KNPJ	St. s.	1	2	EUREKA	353	186	128.0	26.3	15.0	1898	Philadelphia, Pa.	Fall River, Mass.	Staples Transptn. Co.
92885	KNPV	St. s.	2	2	MATANZAS	3,094	2,005	360.3	41.2	26.5	1883	Belfast, Ireland	New York, N. Y.	New York & Cuba Mail S. S. Co. (Me.).
86434	KNQD	*Sch.	1	3	Gibson	839	736	183.7	35.2	16.2	1898	Bath, Me.	do	Reinhard Hall.
136697	KNQF	*Sch.	2	4	ERSKINE M. PHELPS.	3,029	2,681	312.1	45.2	25.6	1898	do	Los Angeles, Calif.	Union Oil Co. of Cal. (Calif.).
111109	KNQP	Sch.	2	4	Rachel W. Stevens	1,211	1,032	195.5	40.4	18.4	1898	do	New York, N. Y.	Pendleton Bros. (Me.).
150795	KNQV	*Sch.	1	3	Phoenix	901	838	194.0	35.0	17.6	1898	Noank, Conn.	Philadelphia, Pa.	Reading Co.
81626	KNRC	St. s.	2	2	WINIFRED ⊙	2,551	1,520	283.5	42.2	21.1	1898	Bath, Me.	Port Arthur, Tex.	Gulf Refining Co. (Tex.).
81628	KNRF	St. s.	1	0	Wm. H. Moody	259	176	115.0	27.5	9.2	1898	Essex, Mass.	Gloucester, Mass.	Rockport Granite Co.
167526	KNRG	Sch.	1	4	Dauntless	548	478	162.2	37.3	13.2	1898	Hoquiam, Wash.	San Francisco, Calif.	E. K. Wood Lumber Co. (Calif.).
161826	KNRM	St. s.	4	2	*Victoria* ⊙	3,502	2,112	361.1	40.1	19.0	1870	Dumbarton, Scot.	Port Townsend, Wash.	Alaska S. S. Co. (Nev.).
107417	KNRS	St. s.	2	2	ADMIRAL DEWEY ⊙	2,104	1,336	280.0	36.1	22.7	1898	Philadelphia, Pa.	Tacoma, Wash.	Pacific S. S. Co. (Me.).
116862	KNRW	St. s.	1	2	SANTURCE	1,836	1,122	255.0	41.0	21.2	1898	Wilmington, Del.	New York, N. Y.	N. Y. & Porto Rico S. S. Co. (Me.).
155336	KNSD	St. s.	1	0	O. L. HALENBECK	198	135	103.3	22.6	12.6	1898	Philadelphia, Pa.	do	Cahill Towing Line (Inc.).
130795	KNSF	St. s.	1	0	SOCONY 2	157	84	98.1	22.0	10.1	1898	do	do	Standard Oil Co. (N. J.).
92915	KNSM	Sch.	1	4	Mary E. Foster	950	839	202.2	40.2	15.9	1898	Port Blakeley, Wash	Honolulu, Hawaii	Allen & Robinson.
107423	KNSQ	St. s.	2	2	ADMIRAL SCHLEY ⊙	2,104	1,336	280.0	36.1	22.7	1898	Philadelphia, Pa.	Tacoma, Wash.	Pacific S. S. Co. (Me.).
3772	KNST	*Slp.	1	1	Boyd	473	396	166.1	34.2	10.3	1898	Bath, Me.	New York, N. Y.	Neptune Line (Del.).
107425	KNSW	St. s.	2	2	ADMIRAL FARRAGUT. ⊙	2,141	1,361	280.0	36.1	22.7	1898	Philadelphia, Pa.	Tacoma, Wash.	Pacific S. S. Co. (Me.).
107429	KNTH	Bk.	2	3	*Star of England*	2,123	1,806	264.0	39.0	23.5	1893	Dumbarton, Scot.	San Francisco, Calif.	Alaska Packers' Assn. (Calif.).
136724	KNTS	St. s.	1	2	E. L. RUSSELL	206	100	108.9	22.6	12.2	1899	Camden, N. J.	Port Arthur, Tex.	Gulf Refining Co. (Tex.).
96435	KNTV	St. s.	4	2	PANAMA ⊙	5,638	3,476	360.0	50.0	19.6	1898	Philadelphia, Pa.	New York, N. Y.	Panama R. R. Co.
107430	KNTW	St. s.	1	2	ATLAS ⊙	2,005	1,145	248.0	40.1	22.5	1899	Chester, Pa.	San Francisco, Calif.	Standard Oil Co. (Calif.).
81638	KNVD	St. s.	1	2	WABAN	163	111	91.0	20.0	10.4	1899	Philadelphia, Pa.	Charleston, S. C.	Hampton K. Lea.
116875	KNVF	St. s.	2	2	SWATARA	625	425	157.0	29.0	17.5	1899	do	Philadelphia, Pa.	Reading Co.
127316	KNVL	*Sch.	1	2	Canton	531	448	167.0	34.6	11.5	1899	Noank, Conn.	Fall River, Mass.	Staples Transptn. Co.
136727	KNVM	*Sch.	1	2	Easton	531	448	167.0	34.6	11.5	1899	do	do	Do.
161119	KNWB	St. s.	4	2	KERSHAW ⊙	2,741	1,654	262.0	42.0	16.2	1899	Wilmington, Del.	Baltimore, Md.	Merchants & Miners' Transpn. Co. (Md.).
150807	KNWJ	St. s.	1	2	PIEDMONT	391	214	141.0	27.0	15.4	1899	Baltimore, Md.	Boston, Mass.	Metropolitan Marine & Fuel Co.

SEAGOING VESSELS, ARRANGED IN THE ORDER OF SIGNAL LETTERS—Continued.

[Steel vessels in SMALL CAPITALS, iron in *italics*, wood in roman.]

Official No.	Signal letters.	Rig.	Decks.	Masts.	Name of vessel.	Gross tonnage.	Net tonnage.	Length.	Breadth.	Depth.	When built.	Where built.	Home port (where permanent document issued).	Name of managing or principal owner.
								Feet.	*Feet.*	*Feet.*				
111210	KNWL	*Sch.	1	2	Randolph	567	499	175.0	34.6	11.7	1899	Noank, Conn	Fall River, Mass	Staples Transptn. Co.
96439	KNWT	St. s.	3	2	HAMILTON ⊙	3,723	2,430	351.8	42.0	17.0	1899	Chester, Pa	Norfolk, Va	Old Dominion Transportation Co. (Va.).
130813	KPBC	*Sch.	1	3	Number Fourteen	927	807	192.8	35.0	17.4	1899	Bath, Me	Boston, Mass	Metropolitan Marine & Fuel Co. (Mass.).
3777	KPBF	St. s.	1	2	Boxer	216	121	113.7	25.3	13.5	1899	East Boston, Mass	Philadelphia, Pa	Martin E. Mann.
130815	KPBJ	St. s.	4	2	NANTUCKET ⊙	2,599	1,767	274.0	42.0	16.2	1899	Wilmington, Del	Baltimore, Md	Merchants & Miners' Transptn. Co. (Md.).
92930	KPBL	*Sch.	1	3	Monitor	955	866	193.6	35.0	17.6	1899	Noank, Conn	Philadelphia, Pa	Reading Co.
130817	KPBS	*Sch.	1	3	Number Fifteen	912	796	192.1	34.8	17.3	1899	Bath, Me	Boston, Mass	Metropolitan Marine & Fuel Co. (Mass.).
92936	KPBW	St. s.	4	2	COLON ⊙	5,670	3,513	360.0	50.0	19.9	1899	Philadelphia, Pa	New York, N. Y.	Panama R. R. Co.
136737	KPCD	*Sch.	1	3	Edith	516	466	169.8	34.4	11.6	1899	Noank, Conn	New London, Conn.	Eastern Transportation Co. (Conn.).
77354	KPCL	St. s.	1	0	PORT COVINGTON	145	99	85.6	22.5	10.7	1899	Camden, N. J.	Baltimore, Md	Curtis Bay Towing Co.
77356	KPCM	St. s.	3	2	JEFFERSON ⊙	3,723	2,392	351.8	42.0	17.0	1899	Chester, Pa	Norfolk, Va	Old Dominion Transportation Co. (Va.).
127343	KPCN	Bk.	2	3	*Star of Chile*	1,001	874	202.0	34.2	21.2	1868	Dundee, Scotland	San Francisco, Calif.	Alaska Packers' Assn. (Calif.).
25317	KPDC	*Sch.	1	3	Upton	843	746	184.9	35.0	16.2	1899	Bath, Me	New York, N. Y.	Atlantic Coast Transportation Co.
111223	KPDF	Sch.	1	4	Robert R. Hind	564	520	162.5	36.8	12.8	1899	Alameda, Calif	San Francisco, Calif.	George U. Hind.
161819	KPDG	St. s.	1	2	VALLEY FORGE	558	352	158.0	29.0	18.0	1898	Wilmington, Del	Philadelphia, Pa	Reading Co.
116895	KPDH	St. s.	1	0	SYOSSET	176	120	102.6	23.0	10.5	1899	Philadelphia, Pa	New York, N. Y.	Long Island R. R. Co.
92948	KPDN	*Sch.	1	3	Marion	954	865	193.6	35.0	17.6	1899	Noank, Conn	Philadelphia, Pa	Reading Co.
130829	KPDQ	*Sch.	1	3	Number Seventeen	935	813	192.7	35.0	17.4	1899	Bath, Me	Boston, Mass	Metropolitan Marine & Fuel Co. (Mass.).
3792	KPDS	*Sch.	1	3	Number Twenty-three.	1,035	929	207.0	35.2	18.4	1899	do	do	Do.
161123	KPDW	St. s.	1	3	KANAWHA	475	323	208.4	24.4	14.8	1899	New York, N. Y.	New York, N. Y.	Black Star Line (Del.).
92955	KPFQ	St. p.	1	0	MOBJACK	610	352	180.2	28.7	10.1	1899	Newburgh, N. Y.	Perth Amboy, N. J.	Keansburg Steamboat Co. (N. J.).
145817	KPFT	Sch.	1	2	T. M. Nicholson	128	90	95.1	24.4	10.8	1899	Essex, Mass	Belfast, Me	T. M. Nicholson.
127357	KPFW	*Sch.	1	3	L. & W-B. C. Co. No. 8.	953	861	193.7	35.0	17.6	1899	Noank, Conn	New York, N. Y.	Lehigh-Wilkes-Barre Coal Co.
145818	KPGD	*Sch.	1	3	Tipton	830	729	184.6	35.2	16.1	1899	Bath, Me	Fall River, Mass	Staples Transptn. Co.
81659	KPGF	Sch.	1	4	Wm. H. Smith	566	496	170.4	37.6	12.8	1899	Port Blakeley, Wash	San Francisco, Calif.	Burns-Philp Co. (Calif.).
136747	KPGH	St. s.	3	2	EL SUD ⊙	4,572	2,903	390.9	48.3	15.6	1899	Newport News, Va	New York, N. Y.	Southern Pacific Co.
3796	KPGW	*Sch.	1	2	Brockton	567	499	175.0	34.6	11.7	1899	Noank, Conn	Fall River, Mass	Staples Transptn. Co.
130834	KPHD	*Sch.	1	3	Number Eighteen	936	817	189.3	35.1	18.1	1899	Bath, Me	Boston, Mass	Metropolitan Marine & Fuel Co. (Mass.).
121109	KPHL	Sch.	1	4	Fred J. Wood	681	601	181.0	38.1	14.0	1899	Hoquiam, Wash	San Francisco, Calif.	E. K. Wood Lumber Co.
3803	KPHS	*Sch.	1	3	780	926	824	187.4	34.2	18.1	1899	Bath, Me	Perth Amboy, N. J.	Bee Line Transptn. Co. (Del.).
107486	KPHV	Ga. s.	1	2	Amazon	93	83	93.7	21.0	9.0	1899	Bayville, N. Y	New York, N. Y.	East Coast Transptn. Corp. (N. Y.).
136756	KPJC	St. s.	3	2	EL NORTE ⊙	4,604	2,925	391.9	48.3	15.8	1899	Newport News, Va	do	Southern Pacific Co.
150831	KPJD	St. s.	2	2	PONCE ⊙	3,506	2,192	317.9	42.0	27.8	1899	Wilmington, Del	do	New York & Porto Rico S. S. Co. (Me.).
92977	KPJG	Sch.	2	4	Estelle Krieger	1,172	1,047	184.8	40.3	18.8	1899	Thomaston, Me	Boston, Mass	Israel E. Decrow.
150832	KPJH	*Sch.	1	3	Paxinos	954	865	193.6	35.0	17.6	1899	Noank, Conn	Philadelphia, Pa	Reading Co.
127369	KPJN	Sch.	1	4	Columbia	663	584	181.0	38.5	13.7	1899	Hoquiam, Wash	Honolulu, Hawaii	Pacific Commercial Nav. Co. (Ltd.), (T. H.).
86417	KPJQ	St. s.	1	2	GETTYSBURG	557	351	158.0	29.0	18.0	1898	Wilmington, Del	Philadelphia, Pa	Reading Co.
130840	KPJS	*Sch.	1	3	Number Nineteen	932	823	189.0	35.1	18.0	1899	Bath, Me	Boston, Mass	Metropolitan Marine & Fuel Co. (Mass.).
86467	KPJT	St. s.	1	2	Georges Creek	398	184	128.9	28.7	16.7	1899	Pt. Richmond, N. Y.	do	Do.
3806	KPJV	*Sch.	1	3	781	931	823	188.1	34.2	18.1	1899	Bath, Me	Perth Amboy, N. J.	Bee Line Transptn. Co. (Del.).
136761	KPJW	St. s.	3	2	EL RIO ⊙	4,604	2,918	391.9	48.3	15.8	1899	Newport News, Va	New York, N. Y.	Southern Pacific Co.
136762	KPLB	Shp.	2	4	EDWARD SEWALL	3,206	2,916	332.0	45.3	25.5	1899	Bath, Me	San Francisco, Calif.	Alaska Packers Assn. (Calif.).
86483	KPLG	St. s.	3	2	GOVERNOR DINGLEY. ⊙	3,826	2,856	293.9	60.8	17.8	1899	Chester, Pa	Boston, Mass	Eastern S. S. Lines (Mass.).
96470	KPLH	Sch.	1	4	Henry Wilson	499	430	157.8	37.1	11.3	1899	Aberdeen, Wash	San Francisco, Calif.	Libby, McNeal & Libby (Me.).
130848	KPLM	St. s.	1	2	Mariner	220	110	109.5	24.7	14.5	1899	Tottenville, N. Y	New York, N. Y.	Neptune Line (Del.).
150837	KPLN	Sch.	1	4	Philippine	523	491	162.5	36.8	12.2	1899	Alameda, Calif	San Francisco, Calif.	Sanders & Kirchmann (Calif.).
92993	KPLQ	St. s.	2	2	MARACAIBO ⊙	1,771	1,095	267.5	37.0	18.5	1899	Wilmington, Del	Wilmington, Del	Atlantic & Caribbean Steam Nav. Co.
141625	KPLT	Sch.	1	4	Lottie Bennett	566	496	170.4	37.6	12.8	1899	Port Blakeley, Wash	San Francisco, Calif.	Burns-Philp Co. (Calif.).

SEAGOING VESSELS, ARRANGED IN THE ORDER OF SIGNAL LETTERS—Continued.

[Steel vessels in SMALL CAPITALS, iron in *italics*, wood in roman.]

Official No	Signal letters.	Rig.	Decks.	Masts.	Name of vessel.	Gross tonnage	Net tonnage.	Length.	Breadth.	Depth.	When built.	Where built.	Home port (where permanent document issues).	Name of managing or principal owner.
								Feet.	*Feet.*	*Feet.*				
130844	KPLW	*Sch.	1	3	Number Twenty....	940	831	190.3	35.3	18.1	1899	Bath, Me.....	Boston, Mass.....	Metropolitan Marine & Fuel Co. (Mass.).
136767	KPMC	*Sch.	1	3	Ephrata.....	954	865	193.6	35.0	17.6	1899	Noank, Conn.....	Philadelphia, Pa...	Reading Co.
136768	KPMD	*Sch.	1	2	Edith.....	859	760	185.8	35.2	17.1	1899	Bath, Me.....	Boston, Mass.....	New England Fuel & Transp. Co.
157656	KPMF	St. s.	1	2	Admiral Rodman.⊙	1,101	837	175.0	30.0	14.0	1899	Fairhaven, Calif...	Tacoma, Wash.....	Pacific S. S. Co. (Me.).
136771	KPMH	St. s.	3	2	El Cid.....⊙	4,608	2,921	391.3	48.3	15.8	1899	Newport News, Va.	New York, N. Y....	Southern Pacific Co.
136772	KPMJ	St. s.	2	2	H. C. Cadmus.....	413	209	130.0	26.1	15.5	1899	Camden, N. J.....	.....do.....	Fair Oaks S. S. Corp. (Del.).
150845	KPMT	*Sch.	1	3	Paxtang.....	954	865	193.6	35.0	17.6	1899	Noank, Conn.....	Philadelphia, Pa...	Reading Co.
155371	KPND	*Sch.	1	4	Ohio.....	1,629	1,506	237.5	43.4	20.1	1899	Bath, Me.....	Boston, Mass.....	Seaboard Transpn.Co.
161133	KPNF	St. s.	1	2	Kaiulani.....	384	243	140.5	30.0	12.0	1899	Alameda, Calif.....	Honolulu, Hawaii..	Inter-Island Steam Navigation Co.
157558	KPNG	*Sch.	1	2	786.....	495	492	141.6	31.0	15.0	1899	Perth Amboy, N. J.	Perth Amboy, N. J.	Bee Line Transptn.Co. (Del.).
93001	KPNH	*Sch.	1	3	Marion Chappell....	1,595	1,484	243.3	43.8	22.0	1899	Noank, Conn.....	New London, Conn.	Thames Towboat Co. (Conn.).
116929	KPNM	St. s.	1	2	Savage.....	410	279	142.8	27.0	15.6	1899	Baltimore, Md.....	Boston Mass.....	Consolidation Coastwise Co.
116935	KPNW	St. s.	2	2	San Juan.....⊙	3,511	2,194	317.0	42.0	23.8	1900	Wilmington, Del...	New York, N. Y....	New York & Porto Rico S. S. Co. (Mo.).
161135	KPQC	Bk.	2	3	Star of Finland..	1,699	1,425	225.7	42.3	20.0	1899	Bath, Me.....	San Francisco, Calif.	Alaska Packers' Assn. (Calif.).
127397	KPQG	St. s.	1	2	Covington.....	401	196	135.0	27.5	15.7	1899	Philadelphia, Pa...	Boston, Mass.....	Seaboard Transpn.Co.
11261	KPQH	St. s.	1	2	Richmond	401	196	135.0	27.5	15.7	1899	.....do.....	Pensacola, Fla.....	I. H. Aiken Transpn. & Towing Co. (Fla.).
111262	KPQJ	St. s.	2	2	Fair Oaks.....⊙	1,275	777	199.0	38.0	20.3	1900	Hoquiam, Wash....	New York, N. Y....	Oriental Navigation Co. (Del.).
96480	KPQN	Sch.	1	4	Helene.....	927	828	202.2	40.2	15.9	1899	Port Blakeley, Wash	Honolulu, Hawaii..	Allen & Robinson (T. H.).
116940	KPQR	Sch.	1	2	Sehome.....	626	596	182.3	37.9	13.3	1899	New Whatcom, Wash.	Jacksonville, Fla...	W. E. Cummer.
116942	KPQV	St. s.	1	1	Morning Star.....	262	112	132.6	30.0	10.8	1900	Essex, Mass.....	Seattle, Wash.....	San Juan Navigation Co.
111266	KPQW	*Sch.	1	2	Remus.....	531	464	167.0	34.6	11.5	1900	Noank, Conn.....	Fall River, Mass....	Staples Transpn. Co.
86488	KPRB	St. s.	1	2	Gerry.....	273	133	102.0	24.0	10.5	1900	Wilmington, Del...	New York, N. Y....	Cahill Towing Line (Inc.).
116944	KPRF	St. s.	1	2	Santa Ana.....⊙	1,203	730	182.4	36.2	12.4	1900	Marshfield, Oreg....	Port Townsend, Wash.	Alaska S.S.Co.(Nev.).
111268	KPRS	St. s.	2	2	Rainier.....	1,410	818	204.9	38.0	21.3	1900	Hoquiam, Wash....	San Francisco, Calif.	Atlas S. S. Co. (Calif.).
136784	KPRT	Sch.	1	3	Edwin & Maud.....	208	178	126.5	23.8	8.6	1900	Bethel, Del.....	Baltimore, Md.....	Albert F. Paul.
127407	KPSB	St. s.	4	2	Comus.....⊙	4,828	3,000	391.6	48.3	15.8	1900	Newport News, Va.	New York, N. Y....	Southern Pacific Co.
86491	KPSF	St. s.	4	2	Grecian.....⊙	2,827	1,994	263.3	42.0	36.0	1900	Wilmington, Del...	Baltimore, Md.....	Merchants & Miners' Transpn. Co. (Md.).
150856	KPSL	St. s.	2	2	Pleiades.....⊙	3,923	3,002	331.5	47.0	25.0	1900	Sparrows Point, Md.	New York, N. Y...	Luckenbach S. S. Co. (Del.).
161140	KPSM	St. s.	2	2	Kvichak.....⊙	1,063	610	200.2	35.5	16.0	1900	Portland, Oreg.....	San Francisco, Calif.	Alaska Packers' Assn. (Calif.).
3832	KPSQ	*Sch.	1	3	783.....	923	796	188.6	34.2	18.2	1900	Bath, Me.....	Perth Amboy, N. J.	Bee Line Transportation Co. (Del.).
3835	KPST	St. s.	1	2	Buccaneer.....⊙	226	126	114.1	25.6	14.5	1900	Boston, Mass.....	New York, N. Y....	Sinclair Navigation Co. (Del.).
130856	KPTC	*Sch.	1	2	Scranton	489	412	163.8	34.2	10.5	1900	Bath, Me.....	.....do	Neptune Line (Del.).
145840	KPTD	St. s.	1	2	Tampico.....	2,261	1,654	247.0	42.0	24.0	1900	Toledo, Ohio.....	Boston, Mass.....	Crowell & Thurlow S. S. Co. (Me.).
116963	KPTG	*Sch.	1	2	Sharon.....	482	406	163.6	34.2	10.3	1900	Bath, Me.....	.....do	Samuel Cabot (Inc.).
116964	KPTH	Sch.	1	4	Santa Paula.....	650	632	183.1	30.3	16.1	1900	Fairhaven, Calif...	Los Angeles, Calif..	Mission Trans. & Refining Co.
3837	KPTQ	Sch.	1	4	Bainbridge.....	566	496	170.4	37.6	12.8	1900	Port Blakeley, Wash	San Francisco, Calif.	Port Blakeley Mill Co.
145841	KPTS	St. s.	1	2	Tormentor.....⊙	252	131	114.1	25.6	14.5	1900	East Boston, Mass.	New York, N. Y...	Sinclair Nav.Co.(Del.).
141642	KPTV	Sch.	1	4	Luzon.....	545	512	170.0	36.8	12.2	1900	Alameda, Calif.....	San Francisco, Calif.	Sanders & Kirchmann.
107539	KPVC	St. s.	1	2	Salisbury.....	284	164	123.9	25.0	12.6	1900	Camden, N. J.....	Cape Charles, Va....	N. Y., Phila. & Norfolk R. R. Co.
130859	KPVF	St. s.	1	2	Nome City.....	939	597	230.0	38.0	16.2	1900	Fairhaven, Calif...	San Francisco, Calif.	Charles Nelson Co. (Calif.).
141644	KPVH	St. s.	1	2	Lehigh.....	446	303	136.0	26.0	13.4	1900	Port Richmond, N. Y.	Perth Amboy, N. J.	Bee Line Transportation Co. (Del.).
3838	KPVJ	*Sch.	1	3	784.....	919	808	183.4	34.0	18.0	1900	Bath, Me.....	.....do.....	Do.
121135	KPVL	*Sch.	1	3	Flora.....	865	769	185.2	35.1	17.3	1900	.....do.....	Boston, Mass.....	New England Fuel & Transpn. Co.
141645	KPVM	Ga. s.	1	2	Louise.....	102	73	91.3	23.0	10.2	1900	East Boston, Mass.	Boston, Mass.....	Boston Pilots' Relief Society.
100710	KPVT	*Sch.	1	4	Indiana.....	1,626	1,506	236.3	43.3	20.6	1900	Bath, Me.....	.....do	Seaboard Transpn. Co.
96503	KPVW	St. s.	2	2	Hyades.....⊙	3,753	2,932	331.5	47.0	25.0	1900	Sparrows Point, Md.	San Francisco, Calif.	Matson Navigation Co. (Calif.).
217431	KPWG	St. s.	2	2	Claudine.....	846	615	178.6	32.0	15.1	1899	Glasgow, Scotland..	Honolulu, Hawaii..	Inter-Island Steam Nav. Co. (T. H.).

SEAGOING VESSELS, ARRANGED IN THE ORDER OF SIGNAL LETTERS—Continued.

[Steel vessels in SMALL CAPITALS, iron in *italics*, wood in roman.]

Official No.	Signal letters.	Rig.	Decks.	Masts.	Name of vessel.	Gross tonnage.	Net tonnage.	Length.	Breadth.	Depth.	When built.	Where built.	Home port (where permanent document issues).	Name of managing or principal owner.
								Feet.	*Feet.*	*Feet.*				
157574	KPWH	Bk.	2	3	*Diamond Head*	1,012	952	194.2	31.2	20.2	1866	London, England	San Francisco, Calif.	General Petroleum Co.
136801	KPWJ	Bk.	2	3	*Star of India*	1,318	1,247	205.5	35.2	23.4	1863	Ramsay, Scotland	do	Alaska Packers' Assn.
121138	KPWL	*Sch.	2	3	*Falls of Clyde*	1,809	1,748	266.1	40.0	23.5	1878	Glasgow, Scotland	do	General Petroleum Corp. (Calif.).
90496	KPWR	Shp.	2	4	STAR OF GREENLAND.	2,179	1,944	270.0	43.1	23.0	1892	do	do	Alaska Packers' Assn.
107570	KPWS	Sch.	1	2	A. M. Nicholson	136	100	105.0	24.6	10.4	1900	Essex, Mass	New Bedford, Mass.	Benj. D. Cleveland.
96500	KPWT	St. s.	1	2	HELENE	618	392	170.6	30.8	14.8	1897	San Francisco, Calif.	Honolulu, Hawaii	Inter-Island Steam Nav. Co. (Ltd.) (T. H.).
90501	KPWV	Bk.	2	3	*Star of Peru*	1,027	976	190.2	33.0	20.2	1863	Sunderland, Eng.	San Francisco, Calif.	Alaska Packers' Assn.
77417	KQBG	Shp.	2	4	JOHN ENA	2,842	2,706	312.9	48.1	25.0	1892	Glasgow, Scotland	New York, N. Y.	James Botts.
126047	KQBJ	Sch.	1	2	Ka Mol	108	108	95.0	27.5	7.6	1882	San Francisco, Calif.	Honolulu, Hawaii	Masao Shimomura.
101157	KQBP	St. s.	2	2	*Kinau*	975	773	195.0	33.0	16.0	1883	Philadelphia, Pa.	do	Inter-Island Steam Nav. Co. (T. H.).
141650	KQBR	St. s.	1	2	Lehua	176	129	112.0	24.1	8.1	1879	San Francisco, Calif.	San Francisco, Calif.	Red Salmon Canning Co.
77228	KQBV	St. s.	1	2	Mauna Loa	850	530	176.8	33.9	16.1	1896	Port Blakeley, Wash.	Honolulu, Hawaii	Inter-Island Steam Nav. Co. (T. H.).
150383	KQBW	St. s.	1	2	Mikahala	444	354	147.2	30.0	12.5	1886	do	do	Do.
90370	KQCB	St. s.	1	2	Nihau	341	201	148.2	33.6	11.2	1897	Fairhaven, Calif	do	Do.
116972	KQCJ	St. s.	2	2	CASTLE LODGE ⊙	2,896	1,780	317.5	40.2	24.1	1888	South Shields, Eng.	New York, N. Y.	Luckenbach S. S. Co. (Del.).
116973	KQCL	Sch.	2	3	SANTIAGO	979	928	198.1	33.0	19.8	1885	Belfast, Ireland	San Francisco, Calif.	Associated Oil Co.
116975	KQCN	Shp.	2	3	*Star of France*	1,766	1,514	258.0	38.0	22.8	1877	do	do	Alaska Packers' Assn. (Calif.).
116976	KQCP	Shp.	2	3	*Star of Italy*	1,784	1,497	251.5	38.2	22.9	1877	do	do	Do.
116977	KQCR	Shp.	2	3	*Star of Russia*	1,981	1,898	275.5	42.2	24.2	1874	do	do	Do.
14445	KQCT	St. s.	1	2	Walaleale	342	232	123.0	27.1	9.8	1886	Port Blakeley, Wash.	Seattle, Wash	Puget Sound Nav. Co.
81699	KQCV	Bk.	2	3	STAR OF ICELAND	2,161	1,875	267.3	40.1	26.3	1896	Pt. Glasgow, Scot.	San Francisco, Calif.	Alaska Packers' Assn.
127433	KQDB	*Sch.	1	3	L. & W.-B. C. No. 15	953	861	193.7	35.0	17.6	1900	Noank, Conn	New York, N. Y.	Lehigh-Wilkes-Barre Coal Co.
111293	KQDL	Sch.	1	4	Rosamond	1,030	985	201.0	41.0	17.0	1900	Benicia, Calif	San Francisco, Calif.	Pacific Freighters Co. (Calif.).
86514	KQFC	*Sch.	1	3	Grace	877	781	186.5	35.3	17.5	1900	Bath, Me	Boston, Mass	New England Fuel & Transpn. Co.
93055	KQFG	St. s.	4	2	MORRO CASTLE ⊙	6,004	3,732	400.0	50.3	18.1	1900	Philadelphia, Pa.	New York, N. Y.	N. Y. & Cuba Mail S. S. Co. (Me.).
105849	KQFM	St. s.	1	0	PENNSYLVANIA	1,352	857	244.3	40.0	14.8	1900	Chester, Pa.	Cape Charles, Va.	N. Y., Phila. & Norfolk R. R. Co.
121146	KQFS	Sch.	1	2	William A. Graber	137	100	110.5	25.3	11.2	1900	Essex, Mass	New Bedford, Mass.	Benj. D. Cleveland.
127452	KQFV	St. s.	1	2	Cape Cod ⊙	557	355	151.0	32.1	12.5	1900	do	New York, N. Y.	Whitehall Transpn. Co.
141661	KQFW	Sch.	1	4	Ludlow	762	643	185.4	38.9	14.3	1900	Port Blakeley, Wash.	Mobile, Ala	Whitney & Bodden Shipping Co. (Ala.).
127454	KQGB	St. s.	3	2	COAMO ⊙	4,384	2,815	377.2	46.1	21.9	1891	Glasgow, Scotland	New York, N. Y.	New York & Porto Rico S. S. Co. (Me.).
157508	KQGF	St. s.	1	0	DELMAR	294	138	122.3	26.9	11.7	1900	Newburgh, N. Y.	Cape Charles, Va.	N. Y., Phila. & Norfolk R. R. Co.
136740	KQGJ	St. s.	1	2	KETCHIKAN ⊙	2,373	1,679	237.5	42.0	23.4	1899	Lorain, Ohio	Port Townsend, Wash.	Alaska S. S. Co. (Nev.)
116992	KQGS	Sch.	1	4	Stimson	693	605	182.0	39.5	13.8	1900	Ballard, Wash	Mobile, Ala	Herbert C. Turner.
121149	KQGT	Sch.	1	4	Forest Home	763	682	173.4	40.0	15.2	1900	Marshfield, Oreg.	San Fracisco, Calif.	James Jerome.
127464	KQHB	Sch	1	4	Commerce	658	621	184.0	38.6	13.6	1900	Alameda, Calif	do	Sanders & Kirchmann.
145859	KQHL	*Sch.	1	3	Theodora Palmer	1,042	910	196.4	40.5	17.6	1900	Noank, Conn	New London, Conn.	Thames Towboat Co. (Conn.).
77433	KQHM	Sch.	2	4	J. Edward Drake	910	789	182.6	37.3	17.5	1900	Bath, Me	New York, N. Y.	Ernest A. Fuessleln.
116990	KQHP	St. s.	4	2	GDANSK ⊙	6,135	3,750	400.0	50.2	18.1	1900	Philadelphia, Pa.	do	Walter Rush.
77434	KQHS	St. s.	2	3	JAMES S. WHITNEY	2,615	1,933	278.5	43.0	29.0	1900	Wilmington, Del.	do	Acme S. S. Corp. (N. Y.).
116997	KQHW	St. s.	1	2	Bergen	247	132	90.7	23.8	8.0	1900	Portland, Oreg.	Los Angeles, Calif.	Herbert F. Simpson.
121152	KQJB	St. s.	1	2	FRED E. RICHARDS	357	174	121.4	26.5	14.7	1900	Philadelphia, Pa.	New York, N. Y.	Great Lakes Dredge & Dry Dock Co. (N. J.).
130917	KQJD	*Sch.	1	2	NUMBER TWO	1,120	1,059	187.0	38.0	17.0	1900	Wilmington, Del	Rockland, Me	Rockland-Rockport Line Co. (Me.).
77438	KQJF	*Sch.	1	2	John W. Chittenden	235	186	128.2	27.0	8.7	1900	Tottenville, N. Y.	New York, N. Y.	Merritt & Chapman Derrick & Wrecking Co. (W. Va.).
93086	KQJM	Sch.	1	4	Minnie A. Caine	880	779	195.5	41.0	15.2	1900	Seattle, Wash	San Francisco, Calif.	Charles Nelson Co. (Calif.).
107591	KQJN	St. s.	2	2	AMERICAN ⊙	5,600	3,545	406.8	51.1	30.3	1900	Chester, Pa.	New York, N. Y.	American-Hawaiian S. S. Co. (N. J.).
117003	KQJW	St. s.	1	2	Santa Barbara	695	527	183.5	37.5	13.5	1900	San Francisco, Calif.	San Francisco, Calif.	J. R. Hanify Co.
150880	KQLB	St. s.	2	2	PARAGUAY ⊙	2,627	1,583	292.0	42.0	23.0	1900	Lorain, Ohio	Philadelphia, Pa.	Sun Co. (N. J.).
121159	KQLC	Sch.	1	4	Fearless	736	653	182.5	38.5	14.5	1900	Hoquiam, Wash.	San Francisco, Calif.	E. K. Wood Lumber Co. (Calif.).
161867	KQLH	*Sch.	1	3	Virginia Palmer	40	777	190.4	40.3	13.1	1900	Noank, Conn	New London, Conn.	Thames Towboat Co. (Conn.).

SEAGOING VESSELS, ARRANGED IN THE ORDER OF SIGNAL LETTERS—Continued.

[Steel vessels in SMALL CAPITALS, iron in *italics*, wood in roman.]

Official No.	Signal letters.	Rig.	Decks.	Masts.	Name of vessel.	Gross tonnage.	Net tonnage.	Length.	Breadth.	Depth.	When built.	Where built.	Home port (where permanent document issues).	Name of managing or principal owner.
								Feet.	*Feet.*	*Feet.*				
117009	KQLV	St. s.	4	2	SONOMA ⊙	6,279	3,911	400.0	50.2	21.3	1900	Philadelphia, Pa.	San Francisco, Calif.	Oceanic S.S. Co. (Calif.)
107598	KQLW	St. s.	1	2	ASUNCION ⊙	2,196	1,328	242.0	42.0	20.5	1900	Lorain, Ohio	do	G. W. McNear (Calif.)
121165	KQMG	Sch.	1	4	Forester	663	598	184.0	38.6	13.6	1900	Alameda, Calif	do	Sanders & Kirchbaum
86541	KQMH	St. s.	1	0	General Frisbie	670	375	183.8	29.3	11.6	1900	New Whatcom, Wash	do	Coast Coal S. S. Co.
145862	KQMJ	St. s.	1	2	OLEUM ⊙	2,998	1,745	293.0	52.5	23.5	1900	Sparrows Point, Md.	Los Angeles, Calif.	Union Oil Co. (Calif.)
101871	KQML	St. s.	4	2	VENTURA ⊙	6,282	3,918	400.0	50.2	21.3	1900	Philadelphia, Pa.	San Francisco, Calif.	Coastwise S.S. Co. (Calif.)
100721	KQMP	Sch.	1	4	Irene	772	687	186.4	39.7	14.3	1900	Fairhaven, Calif	do	Gardiner Mill Co.
150885	KQMR	St. s.	1	2	PRUDENCE	292	198	122.3	25.0	14.0	1900	Camden, N. J.	Philadelphia, Pa.	Martha E. Munn.
96534	KQMW	St. s.	2	2	HAWAIIAN ⊙	5,071	3,557	406.8	51.1	30.3	1900	Chester, Pa.	New York, N. Y.	American - Hawaiian S. S. Co. (N. J.).
107612	KQNB	Shp.	2	4	STAR OF ZEALAND	3,292	2,987	332.3	45.4	26.0	1901	Bath, Me.	San Francisco, Calif.	Alaska Packers' Assn. (Calif.).
96535	KQNC	*Sch.	1	4	Havana	1,617	1,464	245.4	43.3	19.3	1900	do	Fall River, Mass.	Staples Transptn. Co.
93102	KQNG	Sch.	2	4	Fred W. Thurlow	1,191	1,042	195.0	40.2	18.4	1901	do	Boston, Mass.	Boston Maritime Corp. (Me.).
111323	KQNH	*Sch.	1	2	Salem	703	703	179.0	35.0	12.3	1900	Bethel, Del.	Philadelphia, Pa.	Southern Transpn. Co. (N. J.).
155397	KQNR	Sch.	2	5	Oakley C. Curtis	2,374	2,000	265.0	46.2	22.9	1901	Bath, Me.	Portland, Me.	A. W. Frost.
130861	KQNS	Sch.	2	4	Edith	1,263	1,051	193.9	40.4	18.4	1901	do	New Orleans, La.	The Edith Co. (La.).
81735	KQNV	Sch.	1	1	W. J. Patterson	645	569	171.8	38.6	13.6	1901	Aberdeen, Wash.	Galveston, Tex.	Reitan Transptn. Co. (Tex.).
107620	KQPB	Sch.	1	4	Alvena	772	687	186.4	39.7	14.3	1901	Fairhaven, Calif	San Francisco, Calif.	Gardiner Mill Co.
107622	KQPF	St. s.	1	2	Acme	416	269	154.0	34.0	11.5	1901	Alameda, Calif	do	Moore Mill & Lumber Co. (Oreg.).
77454	KQPJ	Bkn.	1	4	James Tuft	1,274	1,043	215.5	42.5	17.4	1901	Port Blakeley, Wash.	do	George E. Billings.
130868	KQRD	St. s.	2	2	*Enterprise* ⊙	2,806	1,679	318.8	37.4	26.6	1882	Newcastle, England.	do	Matson Navigation Co. (Calif.).
130906	KQRH	St. s.	2	2	LOUISIANA ⊙	2,849	1,797	290.0	42.2	23.6	1901	Chicago, Ill.	Port Arthur, Tex.	Texas Co. (Tex.).
130907	KQRJ	St. s.	2	2	ALABAMA ⊙	2,801	2,173	294.0	42.2	23.2	1901	do	do	Do.
130908	KQRL	St. s.	2	2	FEDERAL ⊙	2,881	2,159	303.2	42.2	23.2	1901	do	Houston, Tex.	American Petroleum Co. (Tex.).
130910	KQRM	*Sch.	1	3	NumberTwenty-one	905	773	196.0	34.3	17.5	1901	Baltimore, Md.	Boston, Mass.	Metropolitan Marine & Fuel Co. (Mass.).
136870	KQRN	St. s.	4	2	ESPERANZA ⊙	4,704	2,904	341.0	47.7	16.9	1901	Philadelphia, Pa.	New York, N. Y.	New York & Cuba Mail S. S. Co. (Me.).
93118	KQRT	St. s.	1	2	METEOR	2,324	1,436	253.6	43.2	24.2	1901	Toledo, Ohio	Boston, Mass.	Meteor S.S.Co. (Mass.).
155408	KQSC	St. s.	2	2	OREGONIAN ⊙	5,648	3,535	406.8	51.1	30.3	1901	Chester, Pa.	New York, N. Y.	American - Hawaiian S. S. Co. (N. J.).
93122	KQSH	Sch.	2	5	Martha P. Small	2,178	1,903	264.6	45.7	21.5	1901	Bath, Me.	do	France & Canada S. S. Corp. (N. Y.).
107630	KQSJ	Sch.	1	4	Alumna	696	644	189.1	40.0	15.6	1901	North Bend, Oreg.	San Francisco, Calif.	A. F. Thane Co. (Calif.).
127525	KQSN	*Sch.	1	4	Cardenas	1,576	1,428	245.9	43.2	19.0	1901	Bath, Me.	Fall River, Mass.	Staples Transptn. Co.
127527	KQSP	St. s.	1	2	Chehalis	663	421	183.3	37.5	14.8	1901	Fairhaven, Calif.	San Francisco, Calif.	Sudden & Christenson (Calif.).
77462	KQTC	Sch.	1	4	James Johnson	1,149	993	214.0	41.3	16.6	1901	Seattle, Wash.	do	Charles Nelson Co. (Calif.).
107640	KQTD	St. s.	1	1	Arctic	373	173	145.0	32.0	11.0	1901	Bay City, Oreg.	do	National S. S. Co. (Calif.).
77463	KQTF	St. s.	2	0	John B. Collins	325	238	117.3	22.8	10.9	1901	Tottenville, N. Y.	Perth Amboy, N. J.	Madison Transptn. Co.
111339	KQTG	*Slp.	1	1	Rockland	481	403	163.6	34.3	10.4	1901	Bath, Me.	Fall River, Mass.	Staples Transptn. Co. (Me.).
3882	KQTL	Shp.	2	3	STAR OF ALASKA	1,862	1,590	256.3	38.5	17.5	1886	Glasgow, Scotland.	San Francisco, Calif.	Alaska Packers' Assn. (Calif.).
117039	KQTN	St. s.	1	2	STANDARD	374	254	140.5	26.0	15.5	1901	Port Richmond, N.Y.	New York, N. Y.	Standard Transptn. Co. (Del.).
93130	KQTR	Sch.	1	4	Mindoro	679	642	184.0	38.5	14.0	1901	Alameda, Calif.	San Francisco, Calif.	Petroleum Products Co. (Calif.).
136882	KQTV	St. s.	3	2	EL VALLE ⊙	4,605	2,896	391.7	48.3	15.8	1901	Newport News, Va.	New York, N. Y.	Southern Pacific Co.
150900	KQVD	St. s.	1	0	PENLLYN	137	93	86.3	20.6	9.6	1901	Philadelphia, Pa.	Philadelphia, Pa.	Reading Co.
141716	KQVF	St. s.	3	2	HATTIE LUCKENBACH. ⊙	4,510	3,407	331.5	47.0	25.0	1901	Sparrows Point, Md.	New York, N. Y.	Luckenbach Steamship Co. (Del.).
93132	KQVM	St. s.	4	2	MONTEREY ⊙	4,729	2,877	341.0	47.7	16.9	1901	Philadelphia, Pa.	do	New York & Cuba Mail S. S. Co. (Me.).
107652	KQVN	St. s.	3	2	APACHE ⊙	4,145	3,205	336.5	46.1	20.5	1901	do	do	Clyde S. S. Co. (Me.).
111347	KQVP	*Sch.	1	3	Robesonia	955	866	195.0	35.0	17.6	1901	Noank, Conn.	Philadelphia, Pa.	Reading Co.
100734	KQWD	Sch.	1	4	Goldfield	730	625	167.6	36.0	13.4	1901	Bath, Me.	Pensacola, Fla.	Minguell Shipping Corp.
141722	KQWF	Bkn.	1	4	Lahaina	1,067	994	217.0	42.0	17.0	1901	Oakland, Calif.	San Francisco, Calif.	Barkentine Lahaina Co. (Calif.).
127545	KQWG	St. p.	1	2	City of Rockland ⊙	1,696	1,026	274.3	38.5	14.4	1901	East Boston, Mass.	New York, N. Y.	Fields S. Pendleton.
81761	KQWJ	Sch.	1	5	W. H. Marston	1,169	1,110	210.0	42.5	17.5	1901	San Francisco, Calif.	do	J. N. Scott.
161181	KQWL	*Sch.	1	3	Kimberton	955	866	195.0	35.0	17.6	1901	Noank, Conn.	Philadelphia, Pa.	Reading Co.
28146	KQWV	St. s.	2	2	ZULIA ⊙	1,713	1,079	266.0	37.1	17.0	1901	Philadelphia, Pa.	Wilmington, Del.	Atlantic & Caribbean Steam Nav. Co.
161184	KRBN	Bkn.	1	4	Kohala	891	776	194.8	39.9	15.8	1901	Fairhaven, Calif.	San Francisco, Calif.	Barkentine Kohala Co.
86576	KRBQ	Sch.	1	4	Gamble	720	626	183.7	38.0	13.8	1901	Port Blakeley, Wash.	do	Fife Shipping Co. (Calif.).

SEAGOING VESSELS, ARRANGED IN THE ORDER OF SIGNAL LETTERS—Continued.

[Steel vessels in SMALL CAPITALS, iron in *italics*, wood in roman.]

Official No.	Signal letters.	Rig.	Decks.	Masts.	Name of vessel.	Gross tonnage.	Net tonnage.	Length.	Breadth.	Depth.	When built.	Where built.	Home port (where permanent document issues).	Name of managing or principal owner.
								Feet.	*Feet.*	*Feet.*				
107685	KRBV	St. s.	3	2	ARAPAHOE.....⊙	4,145	3,205	336.5	46.1	20.5	1901	Philadelphia, Pa....	New York, N. Y....	Clyde S. S. Co. (Me.).
130934	KRCH	St. s.	2	2	New Shorehain.....	503	317	151.9	28.1	11.8	1901	East Boston, Mass.	Newport, R. I.....	Town of New Shoreham.
93165	KRCJ	*Sch.	1	3	Manheim.....	955	866	195.0	35.0	17.6	1901	Noank, Conn.....	Philadelphia, Pa....	Reading Co.
86581	KRCN	St. s.	1	2	Cleone.....	228	126	123.0	30.0	9.5	1901	Alameda, Calif.....	San Francisco, Calif.	Beadle Bros. (Inc.).
107670	KRDJ	St. s.	1	2	Anna W.....	204	139	103.5	25.5	10.5	1901	Philadelphia, Pa....	New York, N. Y....	Cahill Towing Line (Inc.).
107636	KRDM	St. s.	1	2	Alitak.....	115	73	91.0	23.5	10.0	1901	Alameda, Calif.....	San Francisco, Calif.	Alaska Packers' Assn.
130916	KRDQ	St. s.	3	2	EL DIA.....⊙	4,013	2,899	391.7	48.3	15.8	1901	Newport News, Va.	New York, N. Y....	Southern Pacific Co.
81782	KRFC	Sch.	1	4	Watson A. West...	818	747	192.5	40.0	14.2	1901	Aberdeen, Wash.	San Francisco, Calif.	Pacific Freighters Co. (Calif.).
107687	KRFH	Sch.	1	4	Alpena.....	970	833	206.0	40.7	16.5	1901	Port Blakeley, Wash.	Mobile, Ala.....	Herbert C. Turner.
157626	KRFJ	St. s.	1	2	Dubois.....	223	151	105.4	25.4	12.0	1901	Tottenville, N. Y....	New York, N. Y....	Henry Du Bois Sons Co.
117080	KRFM	Sch.	1	4	Samar.....	710	673	189.0	38.5	14.0	1901	Alameda, Calif.....	San Francisco, Calif.	Sanders & Kirchmann.
145897	KRFT	St. s.	1	2	ROY HOOBER.....	220	149	103.0	23.0	12.3	1901	Philadelphia, Pa....	New York, N. Y....	Sinclair Navigation Co.
96501	KRFW	Sch.	1	2	Harry A. Nickerson.	133	83	107.0	24.5	10.8	1901	Boothbay, Me.....	Gloucester, Mass....	Gorton-Pew Vessels Co.
3904	KRGC	St. s.	2	2	ADMIRAL EVANS..⊙	2,140	1,728	253.1	38.4	22.3	1901	Toledo, Ohio.....	Tacoma, Wash.....	Pacific S. S. Co. (Me.).
81788	KRGF	St. s.	2	2	ADMIRAL WATSON.⊙	2,009	1,258	253.1	38.4	22.8	1902	.....do.....	.....do.....	Do.
80597	KRGH	Bkn.	1	4	Georgina.....	908	870	210.0	41.0	15.7	1901	Fairhaven, Calif...	San Francisco, Calif.	Eschen & Minor Co. (Calif.).
107702	KRGP	Sch.	1	4	A. F. Coats.....	617	541	172.3	37.9	13.5	1901	Hoquiam, Wash....	Mobile, Ala.....	D. M. Scott.
117087	KRGQ	*Sch.	1	3	Saucon.....	955	866	195.0	35.0	17.6	1901	Noank, Conn.....	Philadelphia, Pa....	ReadingCo.
127522	KRGT	St. s.	1	2	Chilkat.....	172	98	115.5	24.0	10.5	1901	San Francisco, Calif.	San Francisco, Calif.	Alaska Packers' Assn. (Calif.).
127578	KRGV	St. s.	2	2	CARLISLE.....	644	438	157.0	29.0	17.5	1901	Philadelphia, Pa....	Philadelphia, Pa....	Reading Co.
150921	KRGW	St. s.	1	2	PATIENCE.....	292	198	122.3	25.0	14.0	1901	Camden, N. J.....	.....do.....	Do.
107707	KRHB	Bkn.	1	4	Aurora.....	1,211	1,070	221.3	42.4	17.7	1901	Everett, Wash.....	San Francisco, Calif.	Charles Nelson Co. (Calif.).
93207	KRHJ	St. s.	1	1	Bertie M. Hanlon...	409	257	148.0	33.0	10.5	1901	Marshfield, Oreg...	.....do.....	D. J. Hanlon.
136951	KRHL	St. s.	3	2	EL SIGLO.....⊙	4,616	2,900	391.7	48.3	15.8	1901	Newport News, Va.	New York, N. Y....	Southern Pacific Co.
93213	KRHQ	Sch.	2	5	Mary F. Barrett...	1,833	1,564	241.4	43.3	24.7	1901	Bath, Me.....	Bath, Me.....	Gardiner G. Deering.
157368	KRHT	St. s.	1	2	DAUNTLESS.....	153	76	102.0	20.7	10.6	1893	Camden, N. J.....	Newport News, Va.	Newport News Shipbuilding & Dry Dock Co.
117099	KRHV	Sch.	1	4	Sophia Christenson.	675	570	180.6	38.9	13.4	1901	Port Blakeley, Wash.	Seattle, Wash.....	H. G. Seaborn.
141765	KRHW	*Sch.	1	3	Langhorne.....	955	866	195.0	35.0	17.6	1901	Noank, Conn.....	Philadelphia, Pa....	Reading Co.
95988	KRJL	St. s.	1	2	Harold.....	186	93	106.3	24.2	12.5	1899	New London, Conn.	New London, Conn.	Thames Towboat Co. (Conn.).
91477	KRJM	St. s.	1	2	Minnie.....	167	86	106.5	23.5	11.0	1882	Mystic, Conn.....	.....do.....	Do.
111124	KRJN	St. s.	1	2	R. M. Waterman...	174	74	91.0	23.5	10.8	1896	New London, Conn.	.....do.....	Do.
107718	KRJP	Sch.	3	4	Mabel.....	1,336	1,171	184.4	40.6	18.4	1901	Newburyport, Mass.	New York, N. Y....	William C. Reid.
161102	KRJQ	Sch.	2	4	Kenwood.....	929	797	184.5	37.3	18.6	1901	Boston, Mass.....	Boston, Mass.....	Ralph C. Emery.
100754	KRJT	St. s.	1	0	Sand Beach.....	248	168	119.1	29.0	9.3	1901	Tomkins Cove, N. Y.	New York, N. Y....	Rockaway White Sand Co. (N. Y.).
127597	KRJW	Sch.	1	3	Charles H. Klinck..	522	444	150.3	35.0	12.6	1901	Noank, Conn.....	New London, Conn.	Carlos Barry.
136962	KRLC	St. s.	3	2	EL ALBA.....⊙	4,614	2,897	391.7	48.3	15.8	1901	Newport News, Va.	New York, N. Y....	Southern Pacific Co.
150929	KRLF	St. s.	1	2	Phoenix.....	256	160	126.5	30.5	10.0	1902	Alameda, Calif.....	San Francisco, Calif.	Goodyear Redwood Co.
141769	KRLG	Sch.	1	4	Lizzie M. Parsons..	655	571	171.9	35.3	13.3	1902	Bath, Me.....	Jacksonville, Fla....	Putnam Lumber Co.
145916	KRLQ	Bkn.	2	4	Thos. P. Emigh....	1,040	923	211.6	42.4	16.4	1902	Tacoma, Wash.....	San Francisco, Calif..	Charles Nelson Co. (Calif.).
127606	KRLS	St. s.	1	0	CALVERT.....	889	664	180.0	40.0	10.3	1902	Philadelphia, Pa....	Baltimore, Md.....	Maryland, Delaware & Virginia R. R. Co.
117115	KRLT	St. s.	1	2	Santa Monica.....	497	318	166.0	34.0	12.0	1902	San Francisco, Calif.	San Francisco, Calif.	J. R. Hanify Co. (Calif.).
117110	KRLV	St. s.	2	2	SPOKANE.....⊙	2,277	1,350	270.1	40.1	17.3	1902	.....do.....	Tacoma, Wash.....	Pacific S. S. Co. (Me.).
3917	KRLW	*Sch.	1	3	Bethayres.....	955	866	195.0	35.0	17.6	1902	Noank, Conn.....	Philadelphia, Pa....	Reading Co.
111391	KRMD	St. s.	1	2	Unimak.....	258	158	124.8	31.5	9.5	1902	Alameda, Calif.....	San Francisco, Calif.	H. A. Richardson.
111392	KRMF	Sch.	1	4	Resolute.....	684	610	182.2	39.5	14.2	1902	Hoquiam, Wash....	.....do.....	E. K. Wood Lumber Co. (Calif.).
93239	KRMG	Sch.	1	3	Marion N. Cobb....	459	360	150.7	34.0	11.8	1902	Rockland, Me.....	Mobile, Ala.....	Whitney & Bodden Shipping Co. (Ala.).
107724	KRMH	Shp.	2	4	STAR OF LAPLAND..	3,381	3,006	332.4	45.4	26.1	1902	Bath, Me.....	San Francisco, Calif.	Alaska Packers' Assn (Calif.).
127614	KRMN	Sch.	1	4	Camano.....	730	631	184.7	39.4	14.2	1902	Port Blakeley, Wash.	Seattle, Wash.....	Oskar Anderson.
107726	KRND	Bkn.	1	4	Amazon.....	1,167	1,105	209.0	42.6	19.0	1902	Benicia, Calif.....	New York, N. Y....	J. M. Scott.
161910	KRNG	Bkn.	1	3	Amos Pegs.....	685	621	157.2	30.5	17.6	1877	Elsleth, Germany..	New Bedford, Mass.	Jose M. Domingues.
77519	KRNL	St. s.	2	2	J. M. GUFFEY.....⊙	2,520	1,593	292.2	40.2	23.5	1902	Camden, N. J.....	Port Arthur, Tex..	Gulf Refining Co. (Tex.).
117125	KRNT	St. s.	3	2	ANCON.....⊙	9,315	7,174	489.5	58.0	28.9	1902	Sparrows Point, Md.	New York, N. Y....	Panama R. R. Co.
107736	KRNV	St. s.	3	2	ALASKAN.....⊙	8,617	5,522	470.1	57.2	31.5	1902	San Francisco, Calif.	.....do.....	American - Hawaiian S. S. Co. (N. J.).
127634	KRPC	Sch.	2	5	Cora F. Cressey.....	2,499	2,089	273.0	45.4	27.9	1902	Bath, Me.....	Portland, Me.....	A. W. Frost.
150938	KRPD	St. s.	1	2	Prentiss.....	406	267	144.0	34.5	11.5	1902	Oakland, Calif.....	San Francisco, Calif.	Andrew F. Mahony.
96609	KRPH	*Sch.	1	4	Herndon.....	1,763	1,651	252.0	43.0	20.0	1902	Noank, Conn.....	Philadelphia, Pa....	Reading Co.
161216	KRPJ	Ga. s.	1	2	Kineo.....	122	71	98.0	24.0	10.6	1902	Gloucester, Mass...	New York, N. Y....	Hermann Struller.

SEAGOING VESSELS, ARRANGED IN THE ORDER OF SIGNAL LETTERS—Continued.

(Steel vessels in SMALL CAPITALS, iron in *italics*, wood in roman.)

Official No.	Signal letters.	Rig.	Decks.	Masts.	Name of vessel.	Gross tonnage.	Net tonnage.	Length.	Breadth.	Depth.	When built.	Where built.	Home port (where permanent document issues).	Name of managing or principal owner.
								Feet.	*Feet.*	*Feet.*				
130966	KRPN	St.p.	1	2	Nantasket.....	739	436	188.0	34.0	10.7	1902	Chelsea, Mass.....	Boston, Mass.	Nantasket Beach Steamboat Co.
96611	KRPV	St.s.	1	2	Hermosa.....⊙	483	334	139.0	28.0	11.5	1902	Wilmington, Calif..	Los Angeles, Calif..	Wilmington Transportation Co.
111405	KRPW	St.s.	2	2	REDONDO.....⊙	1,130	680	188.0	38.0	19.3	1902	Toledo, Ohio.....	Pt.Townsend,Wash.	Alaska S. S. Co (New).
96614	KRQC	Sch.	1	5	H. K. Hall.....	1,237	1,105	225.4	42.4	18.1	1902	Port Blakeley,Wash.	San Francisco,Calif.	George E. Billings.
93264	KRQP	Bkn.	1	4	Makawell.....	899	821	194.0	39.5	17.5	1902	Oakland, Calif.....	.....do.....	Barkentine Makawell Co. (Calif.).
96621	KRQT	Bk.	2	3	STAR OF HOLLAND .	2,301	1,965	284.7	39.7	23.5	1885	Belfast, Ireland.....	.....do.....	Alaska Packers' Assn. (Calif.).
101208	KRSC	St.s.	4	4	KROONLAND.....⊙	12,241	7,483	560.0	60.2	21.2	1902	Philadelphia, Pa....	New York, N. Y....	International Mercantile Marine Co.(N.J.).
20637	KRSH	St.s.	1	0	MONTAUK.....	641	436	193.0	30.1	11.2	1902	Baltimore, Md.....	.....do.....	Montauk Steamship Co., Ltd. (N. Y.).
93272	KRSM	Sch.	1	4	Melrose.....	615	542	175.4	37.0	13.9	1902	Hoquiam, Wash....	San Francisco, Calif.	Joseph A. Oliver.
77536	KRSN	St.s.	4	2	PRINCESS.....⊙	4,920	3,192	423.9	47.7	18.3	1886	Glasgow, Scotland.	New York, N. Y....	Archibald M. Ostrom.
157662	KRSQ	St.s.	1	2	DOROTHY.....	2,214	1,629	284.2	42.2	19.3	1898	West Hartlepool, England.	.....do.....	A. H. Bull S. S. Co. (N. J.).
145934	KRSV	St.s.	3	2	CRISTOBAL.....⊙	9,604	7,026	489.5	58.0	28.9	1902	Sparrows Point,Md.	.....do.....	Panama R. R. Co.
150957	KRTB	Sch.	2	4	Perry Setzer.....	1,392	1,268	216.8	42.0	17.8	1902	Bridgeport, Conn...	.....do.....	Oneida Navigation Corp. (Del.).
111417	KRTC	St.s.	1	2	TAMESI.....⊙	2,939	2,164	308.9	40.9	20.8	1889	Sunderland, Eng ...	.....do.....	Sinclair Navigation Corp.
155444	KRTM	Ga.s.	1	2	Mary Hanlon.....	458	308	148.0	35.6	9.5	1902	San Francisco,Calif.	San Francisco, Calif.	D. J. Hanlon.
121230	KRTS	*Sch.	1	4	Fullerton.....	1,554	1,494	235.0	42.5	19.5	1902	Alameda, Calif.....	Los Angeles, Calif ..	Mission Transportation & Refining Co.
130970	KRTV	St.s.	1	0	Norumbega.....	304	142	146.0	28.6	10.1	1902	Bath, Me.....	Portland, Me.....	Maine Cen. R. R. Co.
77542	KRVC	St.s.	1	0	JOHN A. HUGHES...	157	107	90.0	20.5	10.8	1902	Camden, N.J.....	Philadelphia, Pa....	A.S.Hughes Towing & Transportation Co.
81832	KRVD	Sch.	1	4	Willis A. Holden....	1,188	1,040	210.8	42.2	16.3	1902	Ballard, Wash.....	Pensacola, Fla.....	John A. Merritt & Co..
127676	KRVG	Sch.	1	4	Caroline.....	511	434	163.1	38.0	11.6	1902	Port Blakeley,Wash.	San Francisco, Calif.	Gardiner Mill Co.(Inc.).
93294	KRVH	Sch.	1	4	M. Turner.....	816	763	185.0	42.2	15.0	1902	Benicia, Calif.....	Mobile, Ala.....	Whitney & Bodden Shipping Co. (Ala.).
107786	KRVL	Sch.	1	4	Mindanao.....	566	495	154.8	37.6	13.1	1902	Aberdeen, Wash....	Seattle, Wash	H. G. Seaborn.
111419	KRVP	Ga.s.	1	3	Ruby.....	345	273	132.0	34.0	9.0	1902	Alameda, Calif.....	.....do.....	Seaboard National Bank (Wash.).
81834	KRVT	Sch.	1	2	William Bisbee.....	309	206	133.1	31.2	9.3	1902	Rockland, Me.....	Rockland, Me.....	Richard K. Snow.
96638	KRVW	Ga.s.	1	2	Helena.....	86	40	110.0	17.2	10.4	1902	South Brower, Me ..	Gloucester, Mass....	M. Walen & Son.
161217	KRWC	St.s.	1	2	KINGFISHER.....	301	152	130.0	24.0	14.5	1902	San Francisco, Calif.	Galveston, Tex.....	Andrew Hudson.
25351	KRWJ	St.p.	2	0	UNCATENA.....	652	370	178.0	31.0	12.0	1902	Wilmington, Del....	New Bedford, Mass.	N. B., M. V. & Nantucket Stbt. Co.
3940	KRWT	Sch.	1	4	Blakely.....	744	632	183.1	39.0	14.2	1902	Port Blakeley,Wash.	Mobile, Ala.....	Lemuel A. Scott.
121238	KSBC	St.s.	4	4	FINLAND.....⊙	12,223	7,447	560.0	60.2	21.2	1902	Philadelphia, Pa....	New York, N. Y....	International Mercantile Marine Co.(N.J.).
145944	KSBG	St.s.	3	2	TEXAN.....⊙	8,594	5,505	471.0	57.2	31.8	1902	Camden, N. J.....	.....do.....	American - Hawaiian S. S. Co. (N. J.).
107794	KSBJ	Sch.	1	4	Alert.....	623	548	174.5	37.9	13.9	1902	Hoquiam, Wash....	San Francisco, Calif.	E.K.Wood Lumber Co. (Calif.).
127693	KSBL	St.s.	1	2	CHEEKTOWAGA.....	331	166	126.3	24.7	15.3	1902	Port Richmond,N.Y	Perth Amboy, N.J.	Bee Line Transportation Co. (Del.).
141698	KSBP	*Sch.	1	3	S. O. Co. No. 91....⊙	2,019	1,851	246.6	42.0	21.2	1900	West Superior, Wis.	San Francisco, Calif.	Standard Oil Co.
145947	KSBT	St.s.	1	2	DULCINO.....⊙	2,951	1,986	291.4	42.0	26.9	1902	Toledo, Ohio.....	New York, N. Y....	American Sugar Transit Corp. (Del.).
127695	KSBV	*Sch.	1	3	Newark	820	772	203.6	35.5	13.2	1902	Bath, Me.....	Philadelphia, Pa....	Southern Transpn. Co. (N. J.).
117188	KSCF	Sch.	2	4	Samuel W. Hathaway.	1,038	906	206.5	38.3	18.4	1902	Brewer, Me.....	Boston, Mass.....	Boston Maritime Corp. (Me.).
117195	KSCL	*Sch.	1	4	†S. O. Co. No. 93 ...⊙	2,473	1,857	280.1	45.4	23.4	1902	Bath, Me.....	San Francisco, Calif.	Standard Oil Co.(Calif.)
117196	KSCM	Sch.	1	4	Salem.....	767	698	195.0	41.0	15.0	1902	San Francisco, Calif.	New York, N. Y....	J. M. Scott.
111430	KSCQ	St.p.	1	2	Ransom B. Fuller.⊙	2,329	1,617	317.5	40.1	14.0	1902	Bath, Me.....	Boston, Mass.....	Eastern S. S. Lines.
107803	KSCR	St.s.	1	2	SANDY HOOK.....	361	213	168.6	24.4	12.6	1902	Elizabeth, N. J....	New York, N. Y....	United New York & Sandy Hook Pilots' Association, (N. J.).
137038	KSCT	*Sch.	1	3	Emilie.....	1,069	939	216.5	35.2	18.3	1902	Bath, Me.....	Boston, Mass.....	New England Fuel & Transpn. Co.
150973	KSDJ	Bkn.	1	4	Puako.....	1,084	1,011	221.0	42.0	17.0	1902	Oakland, Calif.....	San Francisco, Calif.	Barkentine Puako Co.
161929	KSDL	Sch.	1	4	Virginia.....	585	541	170.0	36.8	12.8	1902	Alameda, Calif.....	Mobile, Ala.....	L. A. Scott.
96657	KSDN	Ga.s.	1	1	Superior.....	167	162	105.5	28.5	7.6	1902	Solomons, Md.....	New York, N. Y....	Merritt & Chapman Derrick & Wrecking Co. (W. Va.).
96658	KSDT	St.s.	3	2	HURON.....⊙	3,318	2,590	291.2	43.1	20.6	1902	Philadelphia, Pa....	.....do.....	Clyde S. S. Co. (Me.)
145954	KSDV	Sch.	1	4	Taurus.....	551	514	161.1	40.0	13.4	1902	Marshfield, Oreg....	San Francisco, Calif.	Charles Nelson Co. (Calif.).
96659	KSFB	Bkn.	1	4	HAWAII.....	1,085	923	195.7	42.3	17.9	1900	Dumbarton, Scot ..	.....do.....	Barkentine Hawaii Co. (Calif.).

† Steel.

SEAGOING VESSELS, ARRANGED IN THE ORDER OF SIGNAL LETTERS—Continued.

[Steel vessels in SMALL CAPITALS, iron in *italics*, wood in roman.]

Official No.	Signal letters	Rig.	Decks.	Masts.	Name of vessel.	Gross tonnage.	Net tonnage.	Length.	Breadth.	Depth.	When built.	Where built.	Home port (where permanent document issues).	Name of managing or principal owner.
								Feet.	*Feet.*	*Feet.*				
127718	KSFD	St.s.	1	2	Centralia.....⊙	487	324	160.5	36.0	12.5	1902	Alameda, Calif.....	San Francisco, Calif.	M. C. Mason.
96660	KSFG	St.s.	1	2	HONEYBROOK.....	373	253	126.2	26.0	15.2	1902	Philadelphia, Pa....	New York, N. Y....	Lehigh & Wilkes-Barre Coal Co.
93343	KSFJ	Sch.	1	4	Mabel Gale.....	762	619	183.5	39.4	15.0	1902	Port Blakeley, Wash.	.....do.....	J. M. Scott.
117219	KSFL	St.s.	1	0	Socony 14.....	164	111	91.0	22.0	9.4	1902	Philadelphia, Pa....	.....do.....	Standard Oil Co. (N. Y.).
117220	KSFM	St.s.	1	0	Socony 15.....	164	111	91.0	22.0	9.4	1903	.....do.....	.....do.....	Do.
96661	KSFQ	Sch.	1	4	Hope Sherwood.....	686	522	172.8	36.6	14.0	1903	Bath, Me.....	.....do.....	J. M. Scott.
86656	KSFW	St.s.	1	2	GULFPORT.....	224	152	102.0	24.0	11.7	1903	Philadelphia, Pa....	.....do.....	Sinclair Navigation Co. (Del.).
157683	KSGD	St.s.	1	2	Defiance.....	154	104	107.0	22.5	10.7	1903	Baltimore, Md.....	Baltimore, Md.....	P. Dougherty Co.
117224	KSGH	St.s.	1	0	S. O. Co. No. 12.....	158	107	90.0	20.5	11.0	1903	Camden, N. J.....	.....do.....	Standard Oil Co.
111448	KSGJ	St.s.	2	2	Rosalie.....	299	195	112.6	30.6	6.6	1903	Noank, Conn.....	New York, N. Y....	Edward J. S. Brown.
107823	KSGM	St.s.	3	2	ARIZONAN.....⊙	8,533	6,497	470.1	57.2	31.5	1903	San Francisco, Calif.	.....do.....	American - Hawaiian S. S. Co. (N. J.).
81853	KSGV	Sch.	1	3	William Booth.....	545	435	170.0	36.0	12.8	1903	Mystic, Conn.....	New London, Conn.	Carlos Harry.
77572	KSHD	Bkn.	1	4	John C. Meyer.....	932	794	200.0	40.0	15.4	1902	Tacoma, Wash.....	New York, N. Y....	Fields S. Pendleton.
141847	KSHJ	St.s.	1	0	L. Y. Schermerhorn	181	123	98.3	22.7	11.4	1903	Camden, N. J.....	Philadelphia, Pa....	American Dredging Co. (Pa.)
86663	KSHL	Sch.	2	5	Gardiner G. Deering	1,982	1,714	251.6	44.4	25.1	1903	Bath, Me.....	Bath, Me.....	G. G. Deering Co.
86665	KSHM	Sch.	1	5	George E. Billings..	1,269	1,103	224.0	42.4	18.3	1903	Port Blakeley, Wash.	San Francisco, Calif.	George E. Billings.
137061	KSHN	Sch.	1	3	Edward R. Baird, Jr.	279	238	132.0	28.3	9.8	1903	Bethel, Del.....	Wilmington, Del....	Wm. T. Records.
93369	KSJF	St.s.	3	4	VIRGINIAN.....⊙	7,914	5,077	491.5	58.2	24.4	1903	Sparrows Point, Md.	New York, N. Y....	American - Hawaiian S. S. Co. (N. J.).
127743	KSJN	St.s.	3	2	COL. E. L. DRAKE.⊙	4,205	3,307	360.0	50.0	21.5	1903	Philadelphia, Pa....	San Francisco, Calif.	Standard Oil Co. (Calif.).
117240	KSJW	St.s.	1	2	Samson.....	328	223	116.0	32.5	7.5	1903	West Seattle, Wash.	Seattle, Wash.....	Ainsworth Dunn Co. (Wash.).
121266	KSLB	Bkn.	2	4	Frederic A. Duggan.	1,137	981	195.5	39.4	18.2	1903	Bath, Me.....	New Orleans, La	Frederic A. Duggan (La.).
141861	KSLC	St.s.	2	3	LIGONIER.....⊙	3,737	2,396	352.5	46.4	26.2	1903	Camden, N. J.....	Port Arthur, Tex...	Gulf Refining Co. (Tex.).
161227	KSLF	Ga.s.	2	5	MARYLAND.....	2,498	2,068	259.5	45.3	22.9	1903	Bath, Me.....	.....do.....	Texas S. S. Co. (Tex.).
96683	KSLP	*Sch.	1	4	Hattie.....	1,286	1,163	230.3	39.0	17.3	1903	.....do.....	Boston, Mass.....	New England Fuel & Transpn. Co.
117254	KSLR	*Sch.	1	3	SHENANGO..?.....⊙	2,365	1,824	298.0	44.8	21.9	1903	.....do.....	Port Arthur, Tex...	Gulf Refining Co. (Tex.).
157695	KSLV	Sch.	3	5	Dorothy Palmer....	2,872	2,315	294.6	46.2	22.8	1903	Waldoboro, Me.....	Portland, Me.....	A. W. Frost.
93378	KSMB	St.s.	1	0	MONTCLAIR.....	130	88	80.0	21.6	11.4	1903	Camden, N. J.....	New York, N. Y....	D., L. & W. R. R. Co.
141868	KSMC	*Sch.	1	4	Liberty.....	1,587	1,441	246.2	43.3	19.3	1903	Bath, Me.....	.....do.....	McWilliams Bros. (Inc.).
96684	KSMG	St.s.	1	1	Stony Creek.....	345	216	120.4	28.0	9.8	1903	Noank, Conn.....	Baltimore, Md.....	Stony Creek S. S. Co.
86679	KSMP	Sch.	1	4	George W. Elzey, jr.	690	577	183.7	37.2	13.0	1903	Bath, Me.....	Wilmington, Del....	George W. Elzey.
93395	KSMW	St.s.	1	2	Monhegan.....	387	212	128.0	26.7	11.2	1903	Rockland, Me.....	Providence, R. I....	Providence, Fall River & Newport Co. (R. I.).
127768	KSNB	St.s.	3	2	CALVIN AUSTIN...⊙	3,826	2,853	298.9	60.8	17.8	1903	Wilmington, Del...	Boston, Mass.....	Eastern S. S. Lines. (Mass.).
200226	KSND	Ga.s.	1	2	Mary F. Curtis	121	65	101.3	24.0	11.2	1903	Essex, Mass	Gloucester, Mass....	Gorton-Pew Vessels Co.
200023	KSNR	St.s.	1	0	Reliance.....	251	122	109.8	30.5	10.1	1903	Bath, Me.....	Boston, Mass	Boston Sand & Gravel Co.
200039	KSNV	St.s.	1	2	CARMINA.....	260	148	140.1	21.5	11.6	1903	South Boston, Mass.	Baltimore, Md.....	Assn. of the Maryland Pilots.
200146	KSPJ	*Sch.	2	4	SOCONY 92.....	3,248	3,044	302.4	43.3	28.6	1903	Port Richmond, N. Y	New York, N. Y....	Standard Oil Co. (N. Y.).
200202	KSQB	Sch.	1	3	Georgia D. Jenkins..	471	398	149.6	34.3	11.8	1903	Phippsburg, Me.....	.....do.....	William C. Reid.
200229	KSQD	Sch.	1	3	Sausalito.....	367	326	142.5	35.5	10.0	1903	San Francisco, Calif.	San Francisco, Calif.	Crowley Launch & Tugboat Co.
130696	KSQP	St.s.	3	0	NEWPORT NEWS....	1,535	1,043	260.0	46.0	14.1	1895	Newport News, Va .	Washington, D. C...	Norfolk & Washington Sbt. Co.
200426	KSRH	*Sch.	1	3	Annie.....	1,098	989	221.0	35.5	18.1	1903	Bath, Me.....	Rockland, Me.....	New England Fuel & Transpn. Co.
200427	KSRJ	Sch.	2	4	Eleanor F. Bartram	1,114	920	202.4	38.8	18.9	1903	East Boothbay, Me	Boston, Mass.....	Ralph C. Emery.
200439	KSRN	St.s.	1	2	STANDARD II .....⊙	616	418	157 0	30.0	16.5	1903	Philadelphia, Pa....	New York, N. Y...	Standard Oil Co. (N. Y.)
200448	KSRQ	St.s.	1	0	CRISFIELD.....	236	160	110.5	24.1	12.6	1903	Sparrows Point, Md.	Cape Charles, Va...	N. Y., Phila. & Norfolk R. R. Co
200468	KSRV	St.s.	3	2	SAN JACINTO.....⊙	6,069	3,870	380.0	53.0	24.7	1903	Chester, Pa.....	New York, N. Y....	Mallory S. S. Co. (Me.).
200470	KSRW	Sch.	2	4	Horace A. Stone....	1,376	1,237	208.5	38.6	20.7	1903	Brewer, Me.....	Boston, Mass.....	Boston Maritime Corp. (Me.).
200478	KSTD	St.s.	1	1	WILLIAM M. WAINLEY.	154	104	89.7	21.5	10.5	1903	Chester, Pa.....	New York, N. Y....	Ocean S. S. Co.
200493	KSTH	St.s.	5	4	MONGOLIA.....⊙	13,638	8,750	600.0	65.3	23.1	1903	Camden, N. J.....	.....do.....	Atlantic Transport Co
200505	KSTL	Sch.	1	4	Salisbury.....	597	485	107.7	35.8	12.3	1903	Bath, Me.....	.....do.....	G. H. Dagsland.
201073	KSTP	St.s.	2	2	Jefferson.....⊙	1,015	895	207.0	40.0	22.7	1904	Tacoma, Wash.....	Port Townsend, Wash.	Alaska S. S. Co. (New.).
200554	KSTQ	St.s.	1	2	Elizabeth.....	363	284	142.0	35.8	9.9	1903	San Francisco, Calif.	San Francisco, Calif.	Emil T. Kruse.
200557	KSTR	St.s.	1	0	JOHN F. LEWIS.....	157	107	90.0	20.5	10.8	1904	Camden, N. J.....	Philadelphia, Pa...	Tug John F. Lewis Co. (Inc.).
200586	KSVB	St.s.	1	2	WYOMISSING.....	222	151	104.6	24.0	11.8	1904	Philadelphia, Pa....	.....do.....	Reading Co.
200595	KSVF	St.s.	2	2	LANSING.....⊙	4,560	3,428	389.4	47.2	27.6	1890	Newcastle, England.	Los Angeles, Calif..	Union S. S. Co. (N. J.).

SEAGOING VESSELS, ARRANGED IN THE ORDER OF SIGNAL LETTERS—Continued.

[Steel vessels in SMALL CAPITALS, iron in *italics*, wood in roman.]

Official No.	Signal letters.	Rig.	Decks.	Masts.	Name of vessel.	Gross tonnage.	Net tonnage.	Length.	Breadth.	Depth.	When built.	Where built.	Home port (where permanent document issues).	Name of managing or principal owner.
								Feet.	*Feet.*	*Feet.*				
200628	KSVM	*Sch.	1	3	Beattie	1,117	1,009	221.5	35.5	18.5	1904	Bath, Me	Boston, Mass	New England Fuel & Transportation Co.
200647	KSVW	*Sch.	1	2	*Marion*	693	684	175.1	28.6	18.8	1868	Dundee, Scotland	New York, N. Y	Nelson Line Ltd.
200690	KSWC	St. s.	4	4	MANCHURIA ⊙	13,638	8,750	600.0	65.3	23.1	1904	Camden, N. J	do	Atlantic Transport Co.
200698	KSWH	St. s.	1	2	San Mateo	601	369	160.6	36.0	12.6	1904	Aberdeen, Wash	San Francisco, Calif.	Atlantic Coast Lumber & Commerce Co.
200718	KSWJ	Sch.	1	4	Anthony D. Nichols	680	564	172.0	36.6	13.5	1904	Bath, Me	New York, N. Y	Anthony D. Nichols (N. Y.).
200725	KSWM	St. s.	1	2	LIKE LIKE	374	214	136.1	30.1	11.5	1904	San Francisco, Calif.	Honolulu, Hawaii	Inter-Island Steam Nav. Co. (T. H.).
200761	KSWQ	St. s.	1	0	TRANSFER No. 16	268	182	112.0	26.2	14.0	1904	Philadelphia, Pa	New Haven, Conn	N. Y., New Haven & Hartford R. R. Co. (Conn.).
200786	KTBF	*Sch.	4	4	Oley	1,780	1,672	256.0	43.0	20.0	1904	Noank, Conn	Philadelphia, Pa	Reading Co.
200789	KTBG	*Sch.	2	5	SOCONY 94	4,167	3,934	360.5	50.0	27.0	1904	[illegible]	New York, N. Y	[illegible]
200799	KTBJ	St. s.	1	0	TRANSFER No. 17	268	182	112.0	26.2	14.0	1904	[illegible]	New Haven, Conn	N. Y., New Haven & Hartford R. R. Co. (Conn.).
200822	KTBQ	St. s.	1	1	F. H. Beckwith	195	118	130.7	22.0	9.3	1904	Pocomoke City, Md	Cape Charles, Va	Chincoteague Fish Oil and Guano Co.
200840	KTBS	St. s.	4	2	CITY OF COLUMBUS	5,433	4,111	377.5	49.0	15.8	1904	Chester, Pa	Savannah, Ga	Ocean S. S. Co. of Savannah.
200844	KTBV	St. s.	1	0	TRANSFER No. 18	268	182	112.0	26.2	14.0	1904	Philadelphia, Pa	New Haven, Conn	N. Y., New Haven & Hartford R. R. Co. (Conn.).
200856	KTCB	St. s.	1	2	NUSHAGAK ⊙	739	478	175.5	34.0	14.5	1904	Alameda, Calif	San Francisco, Calif.	Alaska Packers' Assn. (Calif.).
200858	KTCL	St. p.	1	2	Old Colony	741	434	184.2	32.5	11.3	1904	Chelsea, Mass	Boston, Mass	Nantasket Beach Steamboat Co.
200905	KTCP	St. s.	1	0	Imperial	160	109	107.5	21.6	11.0	1904	Baltimore, Md	New York, N. Y	Cahill Towing Line (Inc.).
200930	KTDB	St. s.	1	0	NANUET	217	148	102.2	24.4	12.3	1904	Port Richmond, N.Y.	do	Erie R. R. Co.
200931	KTDC	St. s.	1	0	WAVERLY	217	148	102.2	24.4	12.3	1904	do	do	Do.
200941	KTDG	St. s.	1	2	BOSTON	3,626	2,466	292.6	63.0	20.4	1904	Quincy, Mass	Fall River, Mass	New England S. S. Co.
200955	KTDJ	*Sch.	2	5	S. O. Co. No. 95 ⊙	4,212	3,708	360.5	50.0	27.0	1904	Shooters Island, N.Y.	San Francisco, Calif.	Standard Oil Co. (Calif.).
200962	KTDM	St. s.	1	0	P. R. R. No. 32	201	137	99.0	24.0	12.0	1904	Sparrows Point, Md.	Perth Amboy, N. J.	Penna. R. R. Co.
200980	KTDP	St. p.	1	2	J. T. Morse	780	410	199.0	31.0	12.1	1904	Boston, Mass	Boston, Mass	Eastern S. S. Lines.
201033	KTDR	St. s.	2	2	Northland ⊙	1,387	817	195.0	39.2	22.9	1904	Fairhaven, Calif	San Francisco, Calif.	Atlas Steamship Co. (Calif.).
201040	KTDS	St. s.	5	4	MINNESOTA ⊙	20,602	13,121	622.0	73.5	19.0	1904	New London, Conn	New York, N. Y	Atlantic Transport Co.
201047	KTDW	St. s.	1	1	Joseph Wharton	311	106	143.3	23.3	11.3	1904	Wilmington, Del	Reedville, Va	McNeal, Edwards Co. (Va.).
201054	KTFC	St. s.	1	1	Charles J. Colonna	248	101	124.4	22.0	10.5	1904	Berkley, Va	do	Seaboard Oil & Guano Co. (Va).
201058	KTFD	St. s.	1	2	Cabrillo ⊙	611	387	182.0	32.0	13.5	1904	San Pedro, Calif	Los Angeles, Calif.	Wilmington Transportation Co.
201083	KTFH	St. s.	1	0	St. Johns	81	33	80.0	20.0	8.5	1904	Jacksonville, Fla	Jacksonville, Fla	Jacksonville Forwarding Co.
201103	KTFN	St. s.	4	2	CITY OF ATLANTA ⊙	5,433	4,111	377.5	49.0	15.8	1904	Chester, Pa	Savannah, Ga	Ocean S. S. Co. of Savannah.
201104	KTFP	St. s.	1	2	EDGAR F. CONEY	153	104	102.0	20.8	10.6	1904	Camden, N. J	Tampa, Fla	Phillips Sloan
200899	KTFQ	Sch.	1	2	Cavalier	135	96	105.2	25.0	11.2	1904	Essex, Mass	Gloucester, Mass	Gorton-Pew Vessels Co.
201418	KTFS	Gn.s.	1	2	Mystery	115	73	98.5	23.8	11.2	1904	Gloucester, Mass	San Juan, P. R	O. B. Fraser.
201154	KTGD	*Sch.	1	3	Horace A. Allyn	859	748	190.6	35.2	16.3	1904	Bath, Me	Philadelphia, Pa	Westmoreland Coal Co.
201167	KTGH	*Sch.	1	4	Spring	1,780	1,672	256.0	43.0	20.0	1904	Noank, Conn	do	Reading Co.
201169	KTGJ	St. s.	4	2	ONTARIO ⊙	3,099	1,952	292.2	42.2	15.9	1904	Camden, N. J	Baltimore, Md	Merchants & Miners' Transpn. Co. (Md.).
201177	KTGM	St. s.	1	0	P. R. R. No. 4	121	82	75.0	21.1	10.4	1904	Philadelphia, Pa	Philadelphia, Pa	Penna. R. R. Co.
201200	KTGP	*Sch.	1	3	Mingo	954	865	193.6	35.0	17.6	1904	Noank, Conn	do	Reading Co.
201214	KTGR	Sch.	1	3	George E. Klinck	560	460	152.6	36.4	12.6	1904	Mystic, Conn	New London, Conn.	Carlos Barry.
201265	KTHB	*Sch.	1	3	Charles F. Prichard	861	753	190.0	35.3	16.1	1904	Bath, Me	Philadelphia, Pa	Westmoreland Coal Co.
201284	KTHJ	Sch.	1	3	Bluefields	281	234	134.2	29.6	9.2	1904	Noank, Conn	Mobile, Ala	Dodridge Scott.
201287	KTHL	St. s.	1	2	WELLINGTON ⊙	334	227	126.0	27.0	15.8	1904	Port Richmond, N.Y.	Philadelphia, Pa	Henry W. Cook.
201311	KTHN	St. s.	3	2	MOHICAN	2,255	1,770	237.9	40.1	19.5	1904	Philadelphia, Pa	New York, N. Y	Clyde S. S. Co. (Me.).
201360	KTJB	St. s.	1	2	J. W. TERRY	130	88	85.5	22.1	10.3	1904	Port Richmond, N.Y.	Galveston, Tex	Gulf & Interstate R. R. Co.
201365	KTJC	*Sch.	1	3	Barry	954	865	193.6	35.0	17.6	1904	Noank, Conn	Philadelphia, Pa	Reading Co.
201375	KTJF	*Sch.	2	3	South Land	869	835	203.0	35.0	18.0	1904	Jacksonville, Fla	do	H. W. Cook.
201378	KTJG	Sch.	3	4	Margaret Thomas	1,427	1,161	201.1	40.7	19.6	1904	Thomaston, Me	Boston, Mass	Boston Maritime Corp. (Mo.).
201383	KTJH	Gn.s.	1	2	Ingomar	143	85	104.8	25.7	11.4	1904	Essex, Mass	Gloucester, Mass	Gorton-Pew Vessels Co.
201384	KTJL	St. s.	1	0	Southern	95	64	82.5	19.4	8.8	1904	Solomons, Md	Philadelphia, Pa	Southern Transportation Co. (N. J.).
201394	KTJM	Sch.	2	4	Ellen Little	999	807	188.2	39.2	11.7	1904	Rockland, Me	Boston, Mass	Boston Maritime Corp. (Me.).
201396	KTJP	Sch.	1	3	Anna M. Hudson	338	299	133.5	31.8	10.0	1904	Bethel, Del	Tampa, Fla	S. B. Denton.

SEAGOING VESSELS, ARRANGED IN THE ORDER OF SIGNAL LETTERS—Continued.

[Steel vessels in SMALL CAPITALS, iron in *italics*, wood in roman.]

Official No.	Signal letters.	Rig.	Decks.	Masts.	Name of vessel.	Gross tonnage.	Net tonnage.	Length.	Breadth.	Depth.	When built.	Where built.	Home port (where permanent document issues).	Name of managing or principal owner.
								Feet.	*Feet.*	*Feet.*				
201446	KTLB	St. s.	1	2	Norwood.....⊙	1,323	1,017	203.0	38.5	15.0	1904	Winslow, Wash....	Seattle, Wash.....	Pacific-American Fisheries. (Me.).
201451	KTLC	St. s.	1	0	Anna E. Combes....	138	114	113.6	23.2	6.6	1904	East Rockaway, N. Y.	Bridgeport, Conn...	Waterside Transpn. Co.
201458	KTLF	St. s.	1	2	Virginian	179	122	102.5	22.5	10.4	1904	Camden, N. J.....	Philadelphia, Pa ...	Southern Transpn. Co. (N. J.).
201483	KTLJ	St. s.	1	2	San Juan.....	284	128	118.0	24.5	13.5	1904	Seattle, Wash.....	San Francisco, Calif.	Libby, McNeil & Libby.
201520	KTLS	*Sch.	1	2	George R. Stetson..	675	577	175.8	35.1	14.1	1904	Bath, Me.....	[illegible]	[illegible] Co.
201527	KTMB	Sch.	3	4	Addison E. Bullard.	1,485	1,223	218.6	42.7	19.9	1904	Rockport, Me.....	[illegible]	[illegible]
201528	KTMC	St. s.	1	2	LENAPE.....	637	433	157.7	29.0	17.2	1904	Camden, N. J.....	[illegible]	[illegible] Co.
201535	KTMF	Sch.	1	4	George W. Truitt, jr.	779	647	187.0	38.1	13.3	1904	Bath, Me.....	Wilmington, Del....	John R. Eskridge.
201544	KTMJ	St. s.	1	2	Vanguard.	358	228	137.5	32.5	10.8	1904	[illegible]	[illegible]	H. A. Richardson.
201545	KTML	St. s.	1	0	Arabs.....	155	91	109.5	24.5	12.0	1904	[illegible]	[illegible]	Associated Oil Co. (Calif.).
201556	KTMR	St. s	1	2	ELMER A. KEELER..	236	160	111.4	23.9	12.9	1904	Port Richmond, N.Y.	New York, N. Y....	Keeler Transpn. Line (N. Y.).
201587	KTNC	Sch.	2	6	Ruth E. Merrill....	3,603	2,359	301.0	48.2	23.7	1904	Bath, Me.....	Portland, Me.....	A. W. Frost.
201593	KTND	St. s.	1	0	SOCONY II.....	129	87	81.7	20.5	9.9	1904	Philadelphia, Pa ...	New York, N. Y....	Standard Oil Co. (N.Y.)
201591	KTNF	St. s.	1	0	ATLANTIC.....	129	87	81.7	20.5	9.9	1904	.....do.....	Philadelphia, Pa ...	Atlas Refining Co. (Pa.).
201603	KTNG	*Sch.	1	3	[illegible]	954	865	193.6	35 0	17.6	1904	Noank, Conn.....	.....do.....	Reading Co.
93108	KTNM	Ga.s.	1	2	[illegible]	81	47	84.5	22.7	9.0	1901	Essex, Mass.....	New York, N. Y....	Caleb Haley & Co.
201630	KTNP	*Sch.	1	5	[illegible]	2,198	2,067	279.4	47.4	21.5	1904	New London, Conn.	New London, Conn.	Thames Towboat Co. (Conn.).
201638	KTNS	Bkn.	2	3	*Monterey*.....	1,854	1,694	260.0	39.5	24.0	1878	Southampton, Eng.	San Francisco, Calif.	Fife Shipping Co. (Calif.).
201645	KTNW	St. s.	3	2	CAPTAIN A. F. LUCAS. ⊙	4,188	3,257	360.0	50.0	21.5	1904	Richmond, Va.....	.....do.....	Standard Oil Co. (Calif.).
201655	KTPC	Sch.	2	4	Alice May Davenport.	1,144	952	194.6	39.4	18.3	1905	Bath, Me.....	New York, N. Y....	Symington Nav. Corp. (Del.).
162281	KTPG	St. s.	1	2	Helen P. Drew.....	309	142	134.6	32.2	10.5	1904	Hoquiam, Wash....	San Francisco, Calif.	Goodyear Redwood Co.
201673	KTPH	*Sch.	1	4	Cumru.....	1,780	1,672	256.0	43.0	20.0	1905	Noank, Conn.....	Philadelphia, Pa ...	Reading Co.
201688	KTPN	Sch.	1	4	Orleans.....	751	605	180.0	38.0	13.9	1905	Bath, Me.....	Boston, Mass.....	R. R. Freeman.
201690	KTQB	St. s.	1	0	GEO. F. RANDOLPH .	211	144	112.0	25.0	11.2	1905	Baltimore, Md.....	Baltimore, Md.....	Balto. & Ohio R.R.Co.
136232	KTQH	Sch.	1	3	Emma and Helen...	94	62	84.7	23.0	9.2	1891	Essex, Mass.....	Providence, R. I....	James F. Silva.
201723	KTQP	St. p.	2	2	PROVIDENCE.....⊙	4,365	2,502	379.4	50.9	18.6	1905	Quincy, Mass.....	Fall River, Mass ...	New England S. S. Co.
201785	KTRF	St. s.	1	0	Hercules.....	163	111	93.0	24.8	9.6	1905	Tomkins Cove, N.Y.	New York, N. Y....	New York & Cuba Mail S. S. Co. (Me.).
201799	KTRG	Ga.s.	1	2	Benjamin M. Wallace.	77	49	82.2	22.3	9.1	1905	Essex, Mass	New London, Conn.	Harry Langworthy.
201828	KTRW	*Sch.	2	3	South East.....	869	830	203.0	35.0	18.0	1905	Jacksonville, Fla...	Jacksonville, Fla...	A. G. Cummer.
201861	KTSB	St. s.	1	1	Sea Foam.....	339	205	127.0	32.0	10.0	1905	Aberdeen, Wash ...	San Francisco, Calif.	Chas. H. Higgins.
201886	KTSD	*Sch.	2	3	Lewis H. St. John...	1,741	1,620	225.4	42.3	23.7	1885	Parrsboro, Nova Scotia.	New York, N. Y....	J. B. King Transportation Co. (N. Y.).
201920	KTSQ	St. s.	3	2	CHIPPEWA.....	2,696	2,155	275.9	40.1	19.5	1905	[illegible]	.....do.....	Clyde S. S. Co. (Me.).
201935	KTSV	Sch.	1	4	Camilla May Page..	688	567	175.9	36.5	14.2	1905	[illegible]	Mobile, Ala.....	Lemuel A. Scott.
201951	KTSW	*Sch.	2	4	Augusta W. Snow..	830	671	183.3	36.5	17.1	1905	[illegible]	Boston, Mass.....	Boston Maritime Corp. (Me.).
202077	KTVP	Ga.s.	2	2	Anvil.....⊙	363	276	110.0	24.5	16.5	1905	San Francisco, Calif.	Seattle, Wash.....	[illegible]
202174	KTWF	St.s.	1	2	WINDBER.....⊙	2,837	2,093	290.0	40.1	21.9	1889	West Hartlepool, England.	.....do.....	[illegible] Co. (Me.).
202224	KTWJ	St.s.	2	2	La Primera.....	1,083	638	171.0	37.3	13.1	1905	Fairhaven, Calif...	San Francisco, Calif.	James Jerome.
202235	KTWP	Sch.	1	3	Helvetia.....	499	425	157.4	36.2	12.8	1905	Rockland, Me.....	Rockland, Me.....	I. L. Snow & Co.
202377	KVBN	Sch.	1	4	Charles Whittemore	693	582	177.9	38.2	14.0	1905	Mystic, Conn.....	New York, N. Y....	Transit Nav. Corp. (N. Y.).
202430	KVBS	St.s.	1	0	Mabel L. Barton....	204	138	107.0	22.2	7.8	1905	Noank, Conn.....	.....do	Daniel P. McAllister.
202525	KVCJ	Sch.	1	2	Rose Dorothea.....	147	108	108.7	24.6	12.0	1905	Essex, Mass.....	Provincetown, Mass.	Joseph Crowell.
202562	KVCN	Sch.	1	4	Tifton.....	594	476	173.0	36.2	13.8	1905	Mystic, Conn.....	Boston, Mass.....	Ralph C. Emery.
202560	KVCP	St.s.	1	2	Johan Poulsen.....	650	423	179.1	39.1	13.5	1905	Everett, Wash.....	San Francisco, Calif.	William Chatham
202576	KVCQ	*Sch	1	2	Manatawny.....	721	623	177.0	35.0	14.2	1905	Noank, Conn.....	Philadelphia, Pa ...	Reading Co.
202622	KVCW	Ga.s.	1	3	Apollo.....⊙	362	269	139.1	35.2	9.9	1905	Prosper, Oreg.....	San Francisco, Calif.	Alaska Commercial Co. (Calif.).
202631	KVDB	St.s.	1	0	TRANSFER No. 19..	270	183	112.0	26.2	14.0	1905	Philadelphia, Pa ...	New Haven, Conn..	New York, New Haven & Hartford R. R. Co. (Conn.).
202634	KVDC	St.s.	1	0	TRANSFER No. 20...	270	183	112.0	26.2	14.0	1905	.....do.....	.....do.....	Do.
202646	KVDF	Sch.	2	3	*Elizabeth Dantzler*..	424	361	134.0	25.9	15.4	1867	Glasgow, Scotland..	Boston, Mass ...	Harry S. Lord.
202662	KVDH	*Sch.	1	2	Tulpehocken.....	721	623	177.0	35.0	14.2	1905	Noank, Conn.....	Philadelphia, Pa	Reading Co.
200920	KVDJ	St.s.	2	0	INDIANAPOLIS.....	765	520	180.0	32.0	18.6	1904	Toledo, Ohio.....	Seattle, Wash	Puget Sound Nav. Co.
202668	KVDN	St.s.	1	2	SPRAY.....	283	159	126.6	22.0	12.9	1905	Quincy, Mass.....	New York, N. Y....	Anthony J. McAllister.
202687	KVDP	St.s.	1	2	J. B. Stetson.....	837	521	181.0	39.4	13.4	1905	Winslow, Wash....	San Francisco, Calif.	Pacific Mercantile Marine Co.
202699	KVDQ	Sch.	1	4	Robert P. Murphy..	697	572	175.3	37.1	13.5	1905	Bath, Me.....	Mobile, Ala.....	Herbert C. Turner.
202701	KVDR	*Sch.	1	2	Tamanend.....	721	623	177.0	35.0	14.2	1905	Noank, Conn.....	Philadelphia, Pa....	Reading Co.
202715	KVDS	Sch.	1	3	Harrison T. Beacham	299	266	143.0	29.0	9.0	1905	Baltimore, Md.....	Mobile, Ala.....	Lemuel A. Scott.
202751	KVDW	St.s.	1	0	BERNARDSVILLE....	181	123	93.7	24.0	11.1	1906	Port Richmond, N.Y	New York, N. Y....	D., L. & W. R. R. Co.

SEAGOING VESSELS, ARRANGED IN THE ORDER OF SIGNAL LETTERS—Continued.

[Steel vessels in SMALL CAPITALS, iron in *italics*, wood in roman.]

Official No.	Signal letters.	Rig.	Decks.	Masts.	Name of vessel.	Gross tonnage.	Net tonnage.	Length.	Breadth.	Depth.	When built.	Where built.	Home port (where permanent document issues).	Name of managing or principal owner.
								Feet.	*Feet.*	*Feet.*				
202703	KVFB	St. s.	1	2	Thomas L. Wand...	691	371	174.0	38.0	12.3	1906	Aberdeen, Wash....	San Francisco, Calif.	J. C. Ogden.
202783	KVFG	St. s.	1	0	HUGH L. BOND, JR.	212	144	112.0	23.1	11.2	1906	Baltimore, Md.....	Baltimore, Md.....	Baltimore & Ohio R. R. Co.
202806	KVFM	St. s.	1	2	Yosemite.....⊙	827	525	193.0	40.0	15.3	1906	Fairhaven, Calif ...	San Francisco, Calif.	Pope & Talbot (Inc.).
202810	KVFP	*Sch.	1	2	Pocopson.....	721	623	177.0	35.0	14.2	1906	Noank, Conn.....	Philadelphia, Pa ...	Reading Co. (Pa.).
202856	KVFW	St. s.	1	0	RIVERSIDE.....	300	204	118.1	25.0	8.7	1906	Port Richmond, N.Y	New York, N. Y....	City of New York.
3922	KVGC	Sch.	1	2	Hertha and Pearl..	114	77	95.5	24.8	9.8	1902	Gloucester, Mass...	San Juan, P. R.....	Bartolomo Cabanillas.
220118	KVGM	St. s.	1	2	CHRISTABEL.....	263	124	146.9	22.0	12.5	1893	Glasgow, Scotland..	Savannah, Ga.....	Savannah Bar Pilots (Ga.).
202921	KVGS	St. s.	1	2	*Keechi*.....	229	166	136.0	22.8	13.0	1871	Buffalo, N. Y.....	Port Arthur, Tex...	Gulf Export & Trans. Co.
202939	KVGT	St. s.	2	2	PEQUONNOCK.....⊙	2,930	1,986	275.7	45.1	16.7	1906	Chester, Pa.....	New London, Conn.	New England S. S. Co.
203001	KVHF	St. p.	1	2	SOUTH SHORE.....	874	516	200.0	32.5	11.5	1906	Quincy, Mass.....	Boston, Mass.....	Nantasket Beach Steamboat Co.
203028	KVHR	*Sch.	1	2	MAGNOLIA.....	681	663	171.0	31.0	15.0	1906	Camden, N. J	Port Arthur, Tex ..	Texas Co. (Tex.)
203011	KVHS	Ga. s.	1	1	Daisy.....	85	78	85.7	16.6	7.2	1906	New Rochelle, N. Y.	New Orleans, La....	Commissioners of Pilots of La.
203015	KVHT	St. s.	1	2	Tiverton.....	557	336	155.0	36.0	12.7	1906	Hoquiam, Wash....	San Francisco, Calif.	Steamer Tiverton Co.
203116	KVJR	St. s.	4	2	MEXICO.....⊙	6,207	3,826	400.0	50.2	17.5	1906	Philadelphia, Pa ...	New York, N. Y....	New York & Cuba Mail S. S. Co. (Me.).
203181	KVLJ	St. s.	1	0	P. R. R. No. 5.....	186	126	92.0	24.0	11.8	1906	Sparrows Point, Md	.....do.....	Penna. R. R. Co.
203157	KVLP	*Sch.	1	2	Pilliston.....	466	440	180.0	30.0	14.0	1906	Sharptown, Md.....	.....do.....	Neptune Line (Del.).
203183	KVLQ	St. s.	1	1	Miramar.....	181	90	103.0	24.3	9.4	1906	Noank, Conn.....	.....do.....	Chas. Wagner.
203192	KVLS	St. s.	1	2	Svea.....	618	370	174.0	38.2	13.3	1906	Fairhaven, Calif....	San Francisco, Calif.	Henry Wilson.
203205	KVMC	St. s	1	0	P. R. R. No. 10.....	186	126	92.0	24.0	11.8	1906	Sparrows Point, Md.	New York, N. Y....	Penna. R. R. Co.
203224	KVMF	St. s.	1	0	P. R. R. No. 14.....	186	126	92.0	24.0	11.8	1906	.....do.....	.....do.....	Do.
203235	KVML	St. s.	1	1	George F. McCaffrey.	156	106	85.9	27.0	10.6	1906	Tomkins Cove, N. Y.	.....do.....	Owen McCaffrey Sons.
202752	KVMP	Sch.	1	2	Athlete.....	132	96	107.4	25.0	11.6	1906	Essex, Mass.....	New Bedford, Mass.	Antone Sylvia.
203301	KVNF	*Sch.	1	2	Neshaminy.....	721	623	177.0	35.0	14.2	1906	Noank, Conn.....	Philadelphia, Pa ...	Reading Co.
203328	KVNJ	St. s.	1	1	Tamalpais.....	574	422	165.2	36.0	13.0	1906	Hoquiam, Wash....	San Francisco, Calif.	E. K. Wood Lumber Co. (Calif.).
203337	KVNL	St. s.	1	0	GENERAL G. M. SORREL.	169	115	92.0	21.5	10.8	1906	Chester, Pa.....	New York, N. Y....	Ocean S. S. Co.
203366	KVNM	St. s.	1	0	AURORA.....	234	159	98.0	25.0	12.0	1906	Camden, N. J	.....do.....	Lehigh Valley Railroad Co. of N.J. (N.J.)
203387	KVNR	St. s.	1	0	Charles A. McCaffrey	197	134	101.1	25.0	12.0	1906	Noank, Conn.....	.....do.....	Owen McCaffrey's Sons.
203422	KVNS	St. s.	2	2	RALEIGH.....	1,185	805	222.5	33.0	21.3	1906	Sparrows Point, Md.	Baltimore, Md	Baltimore Steam Packet Co.
203423	KVNT	Sch.	2	4	Elisha Atkins.....	1,259	1,049	202.0	40.9	21.1	1906	Bath, Me.....	New York, N. Y....	Lawrence J. Kennedy.
203425	KVNW	St. s.	3	2	KATAHDIN.....	2,696	2,155	275.9	40.1	19.5	1906	Philadelphia, Pa ...	.....do.....	Clyde S. S. Co. (Me.)
203447	KVPD	*Sch.	1	2	Cacoosing.....	721	623	177.0	35.0	14.2	1906	Noank, Conn.....	Philadelphia, Pa	Reading Co.
203448	KVPF	St. s.	1	2	Raymond.....	595	350	182.4	38.0	13.0	1906	Prosper, Oreg.....	San Francisco, Calif.	Sudden & Christenson.
203469	KVPH	*Sch.	1	3	NUMBER TWENTY-FOUR.	1,566	1,520	227.0	38.1	19.6	1906	Camden, N. J.....	Boston, Mass.....	Metropolitan Marine & Fuel Co. (Mass.).
203508	KVPM	St. s.	1	3	Hoquiam.....	644	440	174.0	38.2	13.3	1906	Fairhaven, Calif....	San Francisco, Calif.	Nelson Andrews.
203539	KVPR	Sch.	1	3	Annie M. Murphy..	589	481	165.4	36.1	12.9	1906	Millbridge, Me.....	Mobile, Ala.....	John G. Murphy.
203545	KVPT	*Sch.	1	3	NUMBER TWENTY-FIVE.	1,566	1,520	227.0	38.1	19.8	1906	Camden, N. J.....	Boston, Mass.....	Metropolitan Marine & Fuel Co. (Mass.).
203547	KVPW	St. s.	1	0	EDMUND MORAN...	102	70	72.5	20.1	8.4	1906	Philadelphia, Pa...	New York, N. Y....	Moran Towing & Transportation Co.
203534	KVQB	St. s.	1	2	Washington.....	539	367	159.0	35.3	12.4	1906	Seattle, Wash.....	San Francisco, Calif.	Little River S. S. Co.
203583	KVQH	St. s.	1	2	GYPSUM KING.....	581	331	151.9	29.6	18.2	1906	Pt. Richmond, N. Y.	New York, N. Y....	J. B. King Transportation Co. (N. Y.).
203584	KVQJ	St. s.	1	2	GOVERNOR COBB.⊙	2,522	1,556	289.1	54.0	18.0	1906	Chester, Pa.....	New Haven, Conn..	Peninsular & Occidental Steamship Co. (Conn.).
203594	KVQN	St. s.	1	1	NEW YORK CENTRAL No. 5.	410	278	100.4	30.5	11.5	1906	Pt. Richmond, N.Y.	New York, N. Y....	New York Central R. R. Co.
203445	KVQS	St. s.	1	0	Princess.....	151	103	107.0	22.2	10.7	1906	Baltimore, Md	.....do.....	Cahill Towing Line (N. J.).
203602	KVQW	St. s.	1	2	Crescent.....	701	380	180.0	38.0	12.6	1906	Aberdeen, Wash....	San Francisco, Calif.	Hobbs, Wall & Co. (Calif.).
203629	KVRD	St. s.	2	3	W. S. PORTER....⊙	4,901	3,524	385.0	49.7	28.9	1906	Newport News, Va..	.....do.....	Associated Oil Co. (Calif.).
203637	KVRG	St. s.	1	2	WATUPPA.....	190	129	105.0	22.6	11.8	1906	Pt. Richmond, N. Y.	Fall River, Mass...	Staples Tpn. Co.
203647	KVRH	St. s.	1	1	Comport.....	180	122	96.4	30.4	9.7	1906	Tottenville, N. Y....	New York, N. Y....	New York & Cuba Mail S. S. Co. (Me.).
203681	KVRL	St. s.	3	2	MOMUS.....⊙	6,413	3,893	410.0	53.2	25.6	1906	Philadelphia, Pa...	.....do.....	Southern Pacific Co. (Ky.).
203687	KVRN	*Sch.	1	2	R. W. Macdonald...	630	590	199.0	32.1	11.7	1906	Elkton, Md.....	Wilmington, Del ...	Eastern Transp. Co.
127440	KVRW	St. s.	2	0	CHIPPEWA.....	1,111	644	200.0	34.4	19.8	1900	Toledo, Ohio.....	Seattle, Wash	Puget Sound Nav. Co.
100730	KVSB	St. s.	2	2	IROQUOIS.....	1,182	893	214.0	34.4	21.2	1901	.....do.....	Chicago, Ill	Chicago & South Haven S. S. Co. (Ill.).
203747	KVSF	St. s.	1	2	Daisy Freeman.....	613	436	173.5	38.6	13.3	1906	Fairhaven, Calif....	San Francisco, Calif.	Frank C. McPherson.
203766	KVSJ	St. s.	1	0	POCOMOKE.....	293	199	125.0	25.0	12.6	1906	Camden, N. J.....	Philadelphia, Pa...	N. Y., Phila. & Norfolk R. R Co.

SEAGOING VESSELS, ARRANGED IN THE ORDER OF SIGNAL LETTERS—Continued.

[Steel vessels in SMALL CAPITALS, iron in *italics*, wood in roman.]

Official No.	Signal letters	Rig.	Decks.	Masts.	Name of vessel.	Gross tonnage.	Net tonnage.	Length.	Breadth.	Depth.	When built.	Where built.	Home port (where permanent document issues).	Name of managing or principal owner.
								Feet.	*Feet.*	*Feet.*				
111443	KVSQ	St. s.	1	0	RADIANT	81	55	74.0	18.0	9.0	1903	Philadelphia, Pa	Cape Charles, Va	Atlantic Refining Co. (Pa.).
203782	KVSR	St. s.	1	0	INDUSTRY	163	111	87.0	23.6	12.0	1906	Pt. Richmond, N. Y.	New York, N. Y.	Havemeyers & Elder.
203795	KVSW	St. s.	3	2	TUSCAN	2,415	1,355	275.5	42.1	18.0	1907	Sparrows Point, Md.	do	Merchants & Miners Transpn. Co. (Md.).
203805	KVTB	St. s.	1	2	WYOMING	398	270	140.0	26.8	15.5	1906	Pt. Richmond, N. Y.	Perth Amboy, N. J.	Bee Line Transportation Corp. (Del.).
203808	KVTC	St. s.	1	2	Flaurence Ward	266	152	105.9	24.4	14.2	1907	Fairhaven, Calif.	New York, N. Y.	Commercial Pacific Cable Co.
203811	KVTD	St. s.	2	2	DELAWARE	1,907	1,382	250.5	40.0	25.0	1907	Wilmington, Del.	do	Clyde S. S. Co. (Me.).
203813	KVTF	St. s.	4	2	PRESIDENT ⊙	5,453	2,540	391.9	48.2	19.7	1907	Camden, N. J.	Tacoma, Wash.	Pacific S. S. Co. (Me.).
203820	KVTG	Sch.	1	4	Jacksonville	620	547	179.4	36.2	13.8	1906	Jacksonville, Fla.	Providence, R. I.	Alfred J. Miller.
203826	KVTH	St. s.	1	0	Salutation	184	125	107.5	22.5	11.0	1907	Camden, N. J.	New York, N. Y.	James McWilliams, Blue Line (N. J.).
203846	KVTM	St. s.	1	0	EL CHICO	152	103	81.5	21.2	12.0	1907	Wilmington, Del	do	Southern Pacific Co.
203850	KVTR	St. s.	2	2	OSSAHAW	2,667	2,043	300.0	41.0	25.8	1907	Quincy, Mass.	do	Mallory Steamship Co. (Me.).
203859	KVTS	St. s.	1	2	Helene	672	307	172.1	38.0	13.2	1906	Hoquiam, Wash.	San Francisco, Calif.	Emil T. Kruse.
203923	KVWH	St. s.	2	2	SUN ⊙	4,836	3,501	382.0	49.9	20. 0	1907	Newport News, Va.	Philadelphia, Pa.	Sun Co. (N. J.).
203925	KVWJ	St. s.	2	2	PAWNEE	1,907	1,382	250.5	40.0	25.0	1907	Wilmington, Del.	New York, N. Y.	Clyde S. S. Co.
203928	KVWL	St. s.	1	3	Wellesley	770	432	186.3	38.0	13.8	1907	Prosper, Oreg.	New Orleans, La.	Mexican Fruit & S. S. Co. (Del.).
203953	KVWP	St. s.	2	2	OCMULGEE	2,667	2,042	300.0	41.0	25.3	1907	Quincy, Mass.	New York, N. Y.	Mallory Steamship Co. (Me.).
203969	KVWT	St. s.	1	0	MACHIGONNE	425	289	136.5	29.0	9.6	1907	Philadelphia, Pa.	do	John E. Moore Co. (N. Y.).
203971	KWBC	St. s.	3	2	MEXICAN ⊙	8,414	5,338	472.3	57.2	32.3	1907	San Francisco, Calif.	do	American - Hawaiian S. S. Co. (N. J.).
204030	KWBQ	Sch.	1	4	Albert W. Robinson.	498	423	163.0	34.7	12.0	1907	Sharptown, Md.	Wilmington, Del.	Wm. J. Quillan.
203988	KWBH	St. s.	1	2	RELIEF	828	563	184.6	30.2	20.6	1907	Wilmington, Del.	New York, N. Y.	Merritt & Chapman Derrick & Wrecking Co. (W. Va.).
203972	KWBD	St. s.	2	0	COLUMBIA	2,021	1,206	269.0	46.0	14.8	1907	Camden, N. J.	Baltimore, Md.	Chesapeake S. S. Co.
203899	KWBL	St. s.	1	0	Pejopscot	142	79	102.0	24.2	12.3	1907	South Portland, Me.	Bath, Me	Sagadahoc Towing Co. (Me.).
204026	KWBP	St. s.	1	0	PACKERTON	430	292	100.2	30.4	11.4	1907	Pt. Richmond, N. Y.	New York, N. Y.	Lehigh Valley R. R. Co. of N. J. (N. J.).
204047	KWBR	St. s.	1	2	YALE	3,825	2,052	376.0	61.3	20.2	1906	Chester, Pa.	Los Angeles, Calif.	Los Angeles Steamship Co. (Calif.).
204036	KWBQ	Sch.	1	4	Albert W. Robinson.	498	423	163.0	34.7	12.0	1907	Sharptown, Md.	New York, N. Y.	Clinchfield Navigation Co. (N. Y.).
204087	KWCG	St. s.	1	2	CAMDEN ⊙	2,153	1,143	320.5	40.0	16.1	1907	Bath, Me.	Boston, Mass.	Eastern S. S. Lines.
204088	KWCH	*Sch.	1	2	S. T. Co. No. 2	526	430	148.5	36.0	12.2	1907	do	Bath, Me.	Sagadahoc Towing Co. (Me.).
204110	KWCL	St. s.	1	2	Daniel Kern ⊙	297	112	153.2	26.0	11.5	1879	Baltimore, Md.	Seattle, Wash.	Independent Towing Co.
204200	KWDL	St. s.	2	0	NEW HAVEN ⊙	2,930	1,986	275.7	45.1	16.7	1907	Chester, Pa.	New London, Conn.	New England S. S. Co.
204224	KWDM	*Sch.	1	2	Smyrna	741	626	181.3	35.1	14.2	1907	Bath, Me.	New York, N. Y.	New York, Ontario & Western Ry. Co.
204242	KWDP	St. s.	2	0	MARYLAND	1,369	827	249.5	40.1	14.1	1907	Sparrows Point, Md.	Cape Charles, Va.	N. Y., Phila. & Norfolk R. R. Co.
204256	KWDR	St. s	3	2	CREOLE ⊙	6,754	4,302	407.0	53.0	26.7	1907	Quincy, Mass.	New York, N. Y.	Southern Pacific Co.
204267	KWFB	St. s.	1	0	ARIOSA	262	178	108.0	25.0	12.2	1907	Camden, N. J.	do	Henry Du Bois Sons Co.
204278	KWFH	St. s.	1	3	Yellowstone	767	456	188.6	38.2	13.6	1907	Fairhaven, Calif.	San Francisco, Calif.	Yellowstone Nav. Co. (Calif.).
204294	KWFL	St. s.	1	2	GWALIA	415	282	130.0	27.5	15.9	1907	Philadelphia, Pa.	Boston, Mass.	New England Fuel & Transpn. Co.
204309	KWFM	Sch.	1	2	Wawenock	325	258	135.9	34.3	9.8	1907	Rockland, Me.	Rockland, Me.	I. L. Snow & Co.
204324	KWFR	Ga. s.	1	3	Vanessa	102	70	116.0	22.8	6.7	1907	Solomons, Md.	Beaufort, N. C.	Southport Fish Scrap & Oil Co.
204328	KWFT	St. s.	1	2	Bandon	642	350	172.8	39.7	11.0	1907	North Bend, Oreg.	San Francisco, Calif.	Moore Mill & Lumber Co. (Oreg.).
204105	KWFV	St. s.	1	0	Daisy McWilliams	119	81	83.0	22.2	10.0	1907	Noank, Conn.	New York, N. Y.	McWilliams Bros. (Inc.).
204365	KWGC	*Sch.	1	3	Macungie	956	869	193.2	35.0	17.6	1907	do	Philadelphia, Pa.	Reading Co.
204372	KWGD	St. s.	2	2	HARVARD ⊙	3,825	2,052	376.0	61.3	20.2	1906	Chester, Pa.	Los Angeles, Calif.	Los Angeles S. S. Co. (Calif.).
204384	KWGF	St. s.	1	0	PATCHOGUE	190	129	90.5	24.5	11.6	1907	Camden, N. J.	New York, N. Y.	The Long Island R. R. Co. (N. Y.).
117141	KWGH	St. s.	1	2	Sea King	124	84	95.6	21.8	10.4	1902	Baltimore, Md.	Pensacola, Fla	Aiken Towboat & Barge Co. (Fla.).
204425	KWGN	St. s.	1	2	SECURITY ⊙	397	270	140.5	26.0	15.9	1907	Pt. Richmond, N. Y.	New York, N. Y.	Standard Oil Co. of N. Y.
204436	KWGP	*Sch.	1	2	Cadosia	756	651	180.8	35.1	14.3	1907	Bath, Me.	do	N. Y., Ontario & Western Ry. Co.
204437	KWGQ	St. s.	4	2	CITY OF SAVANNAH ⊙	5,654	4,379	381.5	49.0	15.8	1907	Chester, Pa.	Savannah, Ga.	Ocean Steamship Co. of Savannah.

SEAGOING VESSELS, ARRANGED IN THE ORDER OF SIGNAL LETTERS—Continued.

[Steel vessels in SMALL CAPITALS, iron in *italics*, wood in roman.]

Official No.	Signal letters.	Rig.	Decks	Masts.	Name of vessel.	Gross tonnage.	Net tonnage.	Length.	Breadth.	Depth.	When built.	Where built.	Home port (where permanent document issues).	Name of managing or principal owner.
								Feet.	*Feet.*	*Feet.*				
204464	KWHC	St. s.	1	2	F. S. Loop	794	445	193.0	39.0	13.6	1907	Marshfield, Oreg.	San Francisco, Calif.	William Chatham.
204481	KWHF	St. s.	1	2	Bee	662	375	175.5	38.4	12.6	1907	Aberdeen, Wash.	Honolulu, Hawaii.	Hawaii Meat Co. (Hawaii).
204509	KWHP	St. s.	1	3	Charles Christensen	839	452	188.7	39.8	12.8	1907	Winslow, Wash.	do	Western Mercantile Marine Corp.
204029	KWHR	*Sch.	1	3	J. S. McGAUGHY	957	939	185.0	34.3	17.1	1907	Port Richmond, N. Y.	Pensacola, Fla.	I. H. Alken Transportation & Towing Co. (Fla.).
204560	KWHS	*Sch.	1	2	Sidney	745	648	180.9	35.1	14.1	1907	Bath, Me.	New York, N. Y.	N. Y., Ontario & Western Ry. Co.
204579	KWHT	St. s.	1	3	EVERETT ⊙	5,065	3,097	373.2	52.7	29.8	1907	Quincy, Mass.	Boston, Mass.	New England Fuel & Transpn. Co.
204605	KWJC	St. s.	1	0	BERN	224	152	104.6	24.6	11.8	1907	Philadelphia, Pa.	Philadelphia, Pa.	Reading Co.
204629	KWJF	St. s.	2	0	FLORIDA	2,185	1,486	298.0	45.0	16.1	1907	Sparrows Point, Md.	Baltimore, Md.	Baltimore Steam Packet Co.
204647	KWJH	St. s.	1	1	NEW ENGLAND	417	265	118.0	31.4	11.3	1907	Quincy, Mass.	New London, Conn.	New England S. S. Co.
204656	KWJL	St. s.	1	2	Grays Harbor	659	374	172.0	38.0	12.4	1907	Aberdeen, Wash.	San Francisco, Calif.	Sudden & Christenson.
204660	KWJN	St. s.	3	2	SAN LORENZO ⊙	6,605	4,035	401.0	54.0	26.3	1907	Newport News, Va.	New York, N. Y.	New York & Porto Rico S. S. Co. (Me.).
204685	KWJQ	St. s.	1	3	Tahoe	751	419	179.0	38.2	13.3	1907	Fairhaven, Calif.	San Francisco, Calif.	Nelson Andrews.
204692	KWJR	*Sch.	1	3	Conewago	956	869	193.2	35.0	17.6	1907	Noank, Conn.	Philadelphia, Pa.	Reading Co.
204695	KWJT	St. s.	1	1	E. P. Ripley	179	121	115.5	24.0	11.0	1907	Marshfield, Oreg.	San Francisco, Calif.	Atchison, Topeka & Santa Fe Ry. Co. (Kans.).
204717	KWJV	Sch.	1	3	Horace M. Bickford	503	445	147.7	33.5	13.7	1907	Phippsburg, Me.	Washington, D. C.	C. F. Benemelis.
204718	KWLB	St. s.	1	1	SOCONY 17	175	119	96.0	23.0	11.2	1907	Baltimore, Md.	New York, N. Y.	Standard Oil Co. (N.Y.).
204724	KWLD	Sch.	1	2	Edith Silveira	86	54	83.0	21.4	10.8	1907	Essex, Mass.	Boston, Mass.	Leandro J. Costa, jr.
204763	KWLM	*Sch.	1	3	Wiconisco	956	869	193.2	35.0	17.6	1907	Noank, Conn.	Philadelphia, Pa.	Reading Co.
204764	KWLN	St. s.	1	1	SOCONY 18	175	119	96.0	23.0	11.2	1907	Baltimore, Md.	New York, N. Y.	Standard Oil Co. (N.Y.).
204801	KWLQ	St. s.	1	2	HERCULES ⊙	409	81	134.9	26.1	15.5	1907	Camden, N. J.	San Francisco, Calif.	Moore Shipbuilding Co. (Calif.).
204802	KWLR	*Sch.	1	2	Severn	780	762	206.0	35.3	13.4	1907	Sharptown, Md.	Baltimore, Md.	P. Dougherty Co.
204835	KWLS	St. s.	1	3	CATHERINE G. SUDDEN.	2,052	1,218	277.0	43.0	17.3	1907	Newport News, Va.	San Francisco, Calif.	Sudden & Christenson (Calif.).
204841	KWLT	*Sch.	1	3	Cocalico	956	869	193.2	35.0	17.6	1907	Noank, Conn.	Philadelphia, Pa.	Reading Co.
204848	KWLV	St. s.	1	3	MELROSE ⊙	5,057	3,096	373.2	52.7	29.8	1907	Quincy, Mass.	Boston, Mass.	New England Fuel & Transpn. Co. (Mass.
204919	KWMB	St. s.	1	2	Caspar	648	362	175.1	38.3	12.4	1907	Aberdeen, Wash.	San Francisco, Calif.	Caspar Lumber Co.
204860	KWMD	St. s.	1	1	SOCONY 19	175	119	96.0	23.0	11.2	1908	Baltimore, Md.	New York, N. Y.	Standard Oil Co. (N.Y.).
204866	KWMG	St s.	2	2	ALTAMAHA	2,667	2,046	300.0	41.0	25.8	1908	Quincy, Mass.	do	Clyde S. S. Co. (Me.).
204889	KWMJ	Ga. s.	1	2	CONTRA COSTA	832	497	190.1	37.2	13.3	1908	San Francisco, Calif.	San Francisco, Calif.	Standard Oil Co.
204900	KWML	St. s.	1	2	San Jacinto	614	352	160.3	36.9	12.0	1908	Hoquiam, Wash.	do	E. K. Wood Lumber Co. (Calif.).
204923	KWMP	St. s.	3	2	MAUNA KEA	1,566	940	239.3	36.2	16.7	1908	San Francisco, Calif.	Honolulu, Hawaii.	Inter-Island Steam Nav. Co. (T. H.).
204955	KWMR	St. s.	2	3	LURLINE ⊙	6,572	4,096	412.8	53.1	29.2	1908	Newport News, Va.	San Francisco, Calif.	Matson Nav. Co. (Calif.).
204974	KWMS	St. s.	1	2	ONTARIO	415	282	134.9	27.1	15.2	1908	Camden, N. J.	New York, N. Y.	N. Y., O. & Wn. Ry. Co.
204975	KWMT	St. s.	1	2	WESTERN	415	282	134.9	27.1	15.2	1908	do	do	Do.
205002	KWNB	St. s.	1	2	Katherine	531	292	160.4	36.0	12.5	1908	Fairhaven, Calif.	San Francisco, Calif.	Redwood S. S. Co.
205024	KWND	Sch.	3	6	Edward J. Lawrence.	3,350	2,483	320.2	50.0	23.9	1908	Bath, Me.	New York, N. Y.	French Overseas Corp. (N. Y.).
205041	KWNJ	St. s.	1	2	Shasta	878	517	192.3	41.0	14.0	1908	Hoquiam, Wash.	San Francisco, Calif.	E. K. Wood Lumber Co. (Calif.).
205045	KWNL	*Sch.	1	3	Cleona	956	869	193.2	35.0	17.6	1908	Noank, Conn.	Philadelphia, Pa.	Reading Co.
205052	KWNM	St. s.	1	2	SKAGWAY ⊙	1,838	955	240.0	41.0	20.0	1908	Seattle, Wash.	Seattle, Wash.	Alaska S. S. Co. (Nev.).
205041	KWNS	St. s.	1	1	ADMIRAL NICHOLSON. ⊙	678	434	141.0	27.2	18.7	1908	do	Tacoma, Wash.	Pacific S. S. Co. (Me.).
205081	KWPB	Sch.	1	4	Mary Manson Gruener.	715	599	175.9	37.0	14.1	1908	Bath, Me.	Crisfield, Md.	William M. Martino.
205082	KWPC	St. s.	1	2	Daisy	679	379	175.0	38.7	14.0	1908	Bandon, Oreg.	San Francisco, Calif.	S. S. Freeman.
205095	KWPF	St. s.	1	2	SANTA INEZ ⊙	1,742	982	240.0	41.0	16.5	1908	Seattle, Wash.	do	Thomas Crowley.
205149	KWPJ	St. p.	2	0	COMMONWEALTH ⊙	5,980	2,500	437.9	55.0	19.3	1908	Philadelphia, Pa.	Fall River, Mass.	New England S. S. Co.
205150	KWPL	*Sch.	1	2	Hauto	830	732	180.2	35.0	14.7	1908	Noank, Conn.	New York, N. Y.	Lehigh Coal & Navigation Co.
205197	KWPN	Sch.	2	4	Horatio G. Foss	846	747	182.0	38.0	17.0	1908	Camden, N. J.	Boston, Mass.	Boston Maritime Corp. (Me.).
205212	KWPR	*Sch.	1	2	Tamaqua	830	732	180.2	35.0	14.7	1908	Noank, Conn.	New York, N. Y.	Lehigh Coal & Navigation Co.
205240	KWPS	St. s.	1	2	Albatross	286	194	127.0	26.1	13.8	1908	Baltimore, Md.	Baltimore, Md.	P. Dougherty Co.
205108	KWPT	St. p.	1	2	Betty Alden	775	447	183.4	31.0	11.5	1908	Boston, Mass.	Boston, Mass.	Nantasket Beach Steamboat Co.
205272	KWQB	St. s.	1	2	Ormea	736	421	178.5	40.0	13.3	1908	Raymond, Wash.	Honolulu, Hawaii.	Inter-Island Steam Nav. Co. (T. H.).
201006	KWQD	*Sch.	1	2	Shamokin	829	829	193.0	35.2	13.7	1904	Elkton, Md.	New York, N. Y.	Atlantic Coast Transportation Co.
205311	KWQF	St. s.	1	2	RESOLUTE	294	199	122.3	25.0	14.6	1908	Camden, N. J.	Baltimore, Md.	P. Dougherty Co.
205362	KWQL	St. s.	2	2	GEORGIA ⊙	5,106	3,746	389.4	52.1	29.1	1908	Newport News, Va.	Port Arthur, Tex.	Texas Co. (Tex.).

SEAGOING VESSELS, ARRANGED IN THE ORDER OF SIGNAL LETTERS—Continued.

[Steel vessels in SMALL CAPITALS, iron in *italics*, wood in roman.]

Official No.	Signal letters.	Rig	Decks.	Masts.	Name of vessel.	Gross tonnage.	Net tonnage.	Length.	Breadth.	Depth.	When built.	Where built.	Home port (where permanent document issues).	Name of managing or principal owner.
								Feet.	*Feet.*	*Feet.*				
205366	KWQM	*Sch.	1	2	Easton	830	732	180.2	35.0	14.7	1908	Noank, Conn	New York, N. Y.	Lehigh Coal & Navigation Co.
205443	KWQR	*Sch.	1	2	T. J. Hooper	722	697	204.0	35.2	13.5	1908	Sharptown, Md.	Wilmington, Del.	Eastern Transpn. Co.
205480	KWQS	*Sch.	1	3	Nesquehoning	967	880	195.6	35.0	17.6	1908	[illegible]	New York, N. Y.	Lehigh Coal & Navigation Co.
205552	KWRB	*Sch.	1	3	Greenwood	967	880	195.6	35.0	17.6	1908	do	do	Do.
205637	KWRC	St. s.	1	0	POWERFUL	176	120	89.4	24.1	12.1	1908	Pt. Richmond, N.Y.	do	Lehigh Valley R. R. Co. of N.J. (N.J.).
205662	KWRD	Ga.s.	1	2	John J. Fallon	125	77	103.0	24.0	12.0	1908	Essex, Mass	Boston, Mass	Gorton-Pew Vessels Co.
205675	KWRF	*Sch.	1	2	Potomac	823	772	203.4	35.0	13.6	1908	Elkton, Md	Baltimore, Md	P. Dougherty Co.
205707	KWRG	Sch.	1	3	Frank Brainerd	254	198	123.4	30.9	8.7	1908	Rockland, Me	Portland, Me	A. A. Stevens.
205729	KWRL	St. s.	3	2	MOHAWK ⊙	4,623	3,475	367.0	48.3	20.4	1908	Philadelphia, Pa	New York, N. Y.	Clyde Steamship Co. (Me.).
205800	KWRQ	*Sch.	1	2	Nanticoke	771	735	203.6	35.4	13.0	1908	Sharptown, Md	Baltimore, Md	P. Dougherty Co.
205805	KWRT	St. s.	1	2	Carlos	865	541	198.4	39.2	14.8	1908	San Francisco, Calif.	San Francisco, Calif.	Donavan S. S. Co.
205815	KWRV	Ga.s.	1	2	Rex	134	75	102.6	24.4	12.0	1908	Essex, Mass	Gloucester, Mass	F. L. Davis Co.
205846	KWSB	St. s	1	2	Leroy	209	142	129.0	22.8	8.8	1874	Boston, Mass	Pensacola, Fla	Aiken Towboat & Barge Co. (Fla.).
205819	KWSC	St. s.	1	2	Puget	234	140	115.0	24.5	7.5	1908	Seattle, Wash	Seattle, Wash	Puget Sound Nav. Co.
205896	KWSM	St. s.	2	0	SOUTHLAND	2,081	1,215	291.2	51.0	16.1	1908	Newport News, Va.	Washington, D. C.	Norfolk & Washington Steamboat Co.
205899	KWSN	*Sch.	2	3	†700	934	881	187.2	34.0	16.3	1908	Camden, N. J	Perth Amboy, N. J.	Bee Line Transportation Co. (Del.).
204881	KWSR	Ga. s	1	2	Benjamin A. Smith	146	75	116.1	25.6	10.6	1908	Essex, Mass	Gloucester, Mass	Gorton-Pew Vessels Co.
205946	KWTD	*Sch.	2	3	701	934	881	187.2	34.0	16.3	1908	Camden, N. J	Perth Amboy, N. J.	Bee Line Transportation Co. (Del.).
205947	KWTF	*Sch.	2	3	†702	934	881	187.2	34.0	16.3	1908	do	do	Lehigh Valley Transportation Co. (N. J.).
206007	KWTQ	*Sch.	2	3	†704	934	881	187.2	34.0	16.3	1909	do	do	Bee Line Transportation Co. (Del.).
206008	KWTR	*Sch.	2	3	†705	934	881	187.2	34.0	16.3	1909	do	do	Lehigh Valley Transportation Co. (N. J.).
206031	KWTV	*Sch.	2		†707	934	881	187.2	34.0	16.3	1909	do	do	Do.
206032	KWVB	*Sch.	2	3	706	934	881	187.2	34.0	16.3	1909	do	do	Do.
206063	KWVD	Ga.s.	1	2	Mary De Costa	101	62	88.6	22.8	10.4	1909	Gloucester, Mass	Boston, Mass	L. J. Costa, jr.
206082	KWVJ	St. s.	1	0	NEW LONDON	2,818	1,893	278.5	44.0	19 0	1909	Wilmington, Del.	Portland, Me	Central Vermont Transportation Co.
206094	KWVP	St. s.	1	2	Hyak	195	118	134.0	22.2	5.5	1905	Portland, Oreg	Seattle, Wash	Kitsap Transpn Co
81632	KWVT	St. s.	1	2	WALTHAM	353	186	128.0	26.3	15.0	1898	Philadelphia, Pa	Fall River, Mass.	Kitsap Transpn. Co.
206175	LBCF	Sch.	1	3	Richmond	288	265	135.3	26.5	9.0	1909	Sharptown, Md	Baltimore, Md	Central Vermont
206239	LBCP	St. s.	1	0	NEW YORK	2,818	1,893	278.5	44.0	19.0	1909	Wilmington, Del.	Portland, Me	Central Vermont Transportation Co.
206266	LBCQ	St. s.	1	2	BELFAST ⊙	2,157	1,147	320.6	40.0	16.1	1909	Bath, Me	Boston, Mass	Eastern S. S. Lines.
206270	LBCR	St. s.	1	1	William Blundon	240	129	127.4	22.8	10.4	1909	Solomons, Md	Reedville, Va	Seaboard Oil & Guano Co.
206347	LBDJ	Sch.	1	2	Laforrest L. Simmons.	132	104	88.9	27.8	7.5	1909	Milford, Del	Fall River, Mass.	Charles D. McCall.
206563	LBFG	St. s.	1	2	JEAN ⊙	3,125	2,391	311.0	46.1	21.8	1909	Newport News, Va.	New York, N. Y	A.H. Bull S.S.Co. (N.J.).
204673	LBFK	St. s.	1	2	Saginaw	886	498	191.4	39.1	14.2	1907	Hoquiam, Wash	San Francisco, Calif.	Charles Nelson Co. (Calif.).
206652	LBFT	*Sch.	1	3	I. D. FLETCHER	1,034	1,034	215.6	35.0	15.7	1909	Sparrows Point, Md.	New York, N. Y.	The Barrett Co. (N.J.).
206664	LBGC	Sch.	1	4	Florence Howard	863	683	190.2	40.0	14 0	1909	Stonington, Conn	Pensacola, Fla	R. Bruce Somerville.
206737	LBGJ	Sch.	1	4	Melbourn P. Smith	650	528	174.7	35.8	13.0	1909	Millbridge, Me	Mobile, Ala	Whitney & Holdden Shipping Co. (Ala.).
206749	LBGK	Sch.	2	4	Mary L. Baxter	1,036	826	188.4	38.0	18.6	1909	Bath, Me	Bath, Me	G. G. Deering.
206501	LBGQ	St. s.	1	0	PARKSLEY	296	201	125.0	25.0	12.6	1909	Camden, N. J	Cape Charles, Va.	New York, Philadelphia & Norfolk R. R. Co.
206876	LBGS	St. s.	1	0	GEORGE L. POTTER	220	149	112.3	24.1	11.5	1909	Baltimore, Md	Baltimore, Md	Baltimore & Ohio R. R. Co. (Md.)
81705	LBGV	St. s.	2	2	WILLIAM P. PALMER	2,293	1,609	242.0	42.0	26.6	1900	Cleveland, Ohio	Buffalo, N. Y	Rochester Steamship Co. (N. Y.).
206985	LBHC	Sch.	1	3	G. J. Cherry	593	468	150.3	33.7	13.9	1909	Phippsburg, Me	New Bern, N. C	J. J. Day.
206992	LBHD	Sch.	1	4	William E. Burnham.	772	643	190.9	38.4	15.0	1909	Rockland, Me	Mobile, Ala	Whitney & Bodden Shipping Co. (Ala.).
206997	LBHF	St. s.	2	3	WILHELMINA ⊙	6,725	4,212	426.1	54.1	33.5	1909	Newport News, Va.	San Francisco, Calif.	Matson Navigation Co. (Calif.).
207010	LBHG	Sch.	2	6	Wyoming ⊙	3,730	3,036	329.5	50.1	30.4	1909	Bath, Me	Portland, Me	A. W. Frost.
203557	HK LB	St. s.	1	2	Carmel	633	401	170.0	38.0	12.3	1906	Aberdeen, Wash	San Francisco, Calif.	Sudden & Christenson (Inc.).
207058	LBHP	*Sch.	1	2	TULSA	607	607	164.8	32.1	12.8	1909	Pt. Richmond, N.Y.	Port Arthur, Tex.	Texas Co. (Tex.).
207060	LBHQ	St. s.	1	0	FULTON	229	156	93.3	25.2	12.1	1909	do	New York, N. Y.	Delaware, Lackawanna & Western R. R. Co.
207082	LBHV	St. s.	1	2	MIGUELITO	276	155	126.2	29.1	7.5	1910	Quincy, Mass	San Juan, P. R.	Porto Rico Mercantile Co. (W. Va.).

† Steel.

SEAGOING VESSELS, ARRANGED IN THE ORDER OF SIGNAL LETTERS—Continued.

[Steel vessels in SMALL CAPITALS, iron in *italics*, wood in roman.]

Official No.	Signal letters.	Rig.	Decks.	Masts.	Name of vessel.	Gross tonnage.	Net tonnage.	Length.	Breadth.	Depth.	When built.	Where built.	Home port (where permanent document issues).	Name of managing or principal owner.
								Feet.	*Feet.*	*Feet.*				
207144	LBJD	St.s.	1	0	Chancellor.....	383	187	122.0	30.5	11.9	1910	Tottenville, N. Y....	New York, N. Y....	Merritt & Chapman Derrick & Wrecking Co. (W. Va.).
207187	LBJH	St.s.	1	2	COASTWISE.....	4,015	2,444	359.0	49.2	25.9	1910	Camden, N. J.....	.....do.....	Coastwise Transpn. Corp. (Me.).
207254	LBJQ	Ga.s.	1	2	Rhodora.....	116	70	103.9	23.5	11.0	1910	Essex, Mass.....	Gloucester, Mass....	Gorton-Pew Vessels Co. (Mass.).
207270	LBJR	St.s.	1	2	TRANSPORTATION...	4,015	2,444	359.0	49.2	25.9	1910	Camden, N. J.....	New York, N. Y....	Coastwise Transpn. Corp. (Me.).
207282	LBJT	St.s.	3	2	NORTH LAND.....⊙	3,282	1,973	304.4	47.2	19.8	1910	Wilmington, Del....	Boston, Mass.....	Eastern S. S. Lines (Me.).
207299	LBKD	St.s.	1	0	Robert C. Clowry...	532	235	132.3	33.3	15.1	1910	Tottenville, N. Y...	New York, N. Y....	Western Union Telegraph Co. (N. Y.).
207312	LBKG	Sch.	1	4	Anna R. Heldritter.	694	610	185.0	37.1	13.5	1910	Sharptown, Md.....	Newark, N. J.....	Heldritter Lumber Co. (N. J.).
207355	LBKN	*Sch.	1	2	Coaldale.....	831	733	182.8	35.0	14.7	1910	Noank, Conn.....	New York, N. Y....	Lehigh Coal & Navigation Co.
207362	LBKQ	St.s.	4	2	CITY OF MONTGOMERY.⊙	5,425	4,025	371.6	49.7	15.4	1910	Newport News, Va..	Savannah, Ga.....	Ocean S. S. Co. of Savannah.
207363	LBKR	St.s.	4	2	CITY OF ST. LOUIS.⊙	5,425	4,025	371.6	49.7	15.4	1910	.....do.....	.....do.....	Do.
207392	LBMD	St.s.	1	2	CAPE CHARLES.....	296	201	125.0	25.0	12.6	1910	Camden, N. J.....	Cape Charles, Va....	N. Y., Philadelphia & Norfolk R. R. Co.
207460	LBMN	Ga.s.	1	2	Stiletto.....	136	91	105.7	24.8	11.7	1910	Gloucester, Mass.....	Gloucester, Mass....	Wm. H. Jordan Vessels Co.
207475	LBMS	Sch.	1	2	Elsie.....	137	98	106.5	25.0	11.5	1910	Essex, Mass.....	.....do.....	Alden E. Geele.
207489	LBMV	St.s.	3	2	KENTUCKIAN.....⊙	6,432	4,007	414.5	53.7	28.1	1910	Sparrows Point, Md.	New York, N. Y....	American Hawaiian S. S. Co. (N. J.).
207579	LBNM	St.s.	2	2	MILLINOCKET.....⊙	3,274	2,078	311.0	44.2	24.1	1910	.....do.....	.....do.....	A. H. Bull S. S. Co. (N. Y.)
207603	LBNS	St.s.	1	2	Nehalem.....	685	447	173.0	39.0	13.6	1910	Fairhaven, Calif.....	San Francisco, Calif.	Pacific Mercantile Marine Co. (Calif.)
207707	LBPH	St.s.	1	0	Mary C. McNally ...	121	82	88.5	21.0	9.5	1910	Milford, Del.....	Philadelphia, Pa....	James J. McNally.
207751	LBPK	St.s.	3	2	EL SOL.....⊙	6,008	3,747	405.6	53.1	27.4	1910	Newport News, Va..	New York, N. Y....	Southern Pacific Co.
207772	LBPQ	Sch.	1	2	Virginia.....	106	73	102.2	23.0	10.2	1910	Essex, Mass.....	Pensacola, Fla.....	E. E. Saunders Co.
207774	LBPR	St.s.	1	0	NEW YORK CENTRAL NO. 27.	231	156	97.5	25.6	12.2	1910	Camden, N. J.....	New York, N. Y....	N. Y. Central R. R. Co.
207775	LBPS	St.s.	1	2	RUTH.....⊙	3,102	2,423	313.6	46.1	22.1	1910	Newport News, Va..	New York, N. Y....	A. H. Bull S. S. Co. (N. J.).
207780	LBPT	St.s.	2	2	KULSHAN.....	926	573	160.3	32.0	20.7	1910	Seattle, Wash.....	Seattle, Wash.....	Puget Sound Nav. Co.
207820	LBPW	St.s.	1	2	MIRAFLORES.....	206	20	118.6	23.0	12.5	1909	Wilmington, Del....	Galveston, Tex.....	W. D. Haden.
53274	LBQC	*Sch.	1	2	DALLAS.....	1,148	1,148	264.0	36.0	22.0	1892	Superior, Wis.....	Port Arthur, Tex...	Texas Co. (Tex.).
207864	LBQF	St.s.	1	0	BROOKLYN.....	194	131	91.7	24.1	12.1	1910	Philadelphia, Pa...	New York, N. Y....	New York Dock Co.
207891	LBQG	*Sch.	1	2	Harry F. Hooper...	836	762	203.0	35.5	13.5	1910	Seaford, Del.....	Wilmington, Del....	Eastern Transpn. Co.
207916	LBQJ	St.s.	1	1	FOAM.....	244	114	114.3	22.5	11.6	1910	Quincy, Mass.....	New York, N. Y....	Anthony J. McAllister.
207947	LBQK	St.s.	3	2	EL MUNDO.....⊙	6,008	3,747	405.6	53.1	27.4	1910	Newport News, Va..	.....do.....	Southern Pacific Co.
207935	LBQM	St.s.	1	2	LATOUCHE.....⊙	2,332	1,481	240.0	41.0	28.0	1910	Seattle, Wash.....	Pt. Townsend, Wash.	Alaska S. S. Co. (Nev.)
207985	LBQP	St.s.	1	3	Fort Bragg.....⊙	912	498	188.0	40.0	14.3	1910	Fairhaven, Calif....	San Francisco, Calif.	Chas. H. Higgins.
208046	LBQT	St.s.	3	2	JACOB LUCKENBACH	6,570	4,068	414.5	53.7	28.1	1910	Sparrows Point, Md.	New York, N. Y....	Luckenbach S. S. Co. (Del.).
208080	LBRC	St.s.	3	2	EL ORIENTE.....⊙	6,008	3,747	405.6	53.1	27.4	1910	Newport News, Va..	.....do.....	Southern Pacific Co.
208109	LBRD	Sch.	1	3	William E. Litchfield.	542	472	154.8	34.4	14.1	1910	Phippsburg, Me.....	Boston, Mass.....	Chas. F. Webb.
208114	LBRF	St.s.	2	3	CURRIER.....⊙	4,711	2,869	370.0	52.1	27.0	1910	Quincy, Mass.....	Port Arthur, Tex...	Gulf Refining Co. Tex.
208131	LBRG	Sch.	1	2	Matthew S. Greer...	112	70	103.0	23.2	11.4	1910	Essex, Mass.....	New Bedford, Mass.	Jose J. Perlera.
208158	LBRK	St.s.	1	0	RANCOCAS.....	106	71	79.0	20.0	9.2	1910	Camden, N. J.....	Philadelphia, Pa....	Hainesport Mining & Transportation Co.
208166	LBRM	St.s.	3	2	EL OCCIDENTE....⊙	6,008	3,747	405.6	53.1	27.4	1910	Newport News, Va..	New York, N. Y....	Southern Pacific Co.
208230	LBRS	*Sch.	1	2	Sweetser Linthicum	695	652	199.3	32.1	11.7	1910	Elkton, Md.....	Wilmington, Del....	Eastern Transpn. Co.
208239	LBRT	St.s.	1	2	RIPPLE.....⊙	244	114	114.3	22.5	11.6	1910	Quincy, Mass.....	New York, N. Y....	A. J. McAllister.
208253	LBRW	Ga.s.	1	2	Elk.....	123	66	102.0	24.7	11.2	1910	Essex, Mass.....	Gloucester, Mass....	Gorton-Pew Vessels Co. (Mass.).
208276	LBSF	Sch.	2	4	Lydia McLellan Baxter.	1,352	1,153	209.2	40.3	21.8	1911	Bath, Me.....	Bath, Me.....	G. G. Deering Co.
208278	LBSH	St.s.	2	2	SIOUX.....	461	266	148.3	24.2	14.8	1910	Seattle, Wash.....	Seattle, Wash.....	Puget Sound Nav. Co.
208282	LBSM	St.s.	1	0	†P. R. R. No. 35.....	375	255	106.5	32.0	15.0	1911	Wilmington, Del....	Perth Amboy, N. J..	Pennsylvania R. R. Co.
208289	LBSQ	*Sch.	1	2	Monocacy.....	973	904	202.2	40.1	14.4	1911	Elkton Md.....	Baltimore, Md.....	P. Dougherty Co.
208330	LBSV	St.s.	2	2	COROZAL.....	3,109	1,920	335.0	46.8	22.7	1911	Newport News, Va..	New York, N. Y....	New York & Porto Rico S. S. Co. (Me.).
208367	LBTC	St.s.	2	2	MONTOSO.....	3,109	1,920	335.0	46.8	22.7	1911	.....do.....	.....do.....	Do.
208373	LBTD	St.s.	2	3	WM. F. HERRIN...⊙	4,938	3,143	378.0	52.1	29.5	1911	.....do.....	San Francisco, Calif.	Associated Oil Co (Calif.).
208377	LBTF	St.s.	2	0	NORTHLAND.....	2,055	1,205	291.2	51.0	18.0	1911	Wilmington, Del....	Washington, D. C...	Norfolk & Washington Steamboat Co.
208378	LBTG	St.s.	2	0	CITY OF BALTIMORE.	2,379	1,617	297.5	46.5	16.2	1911	Sparrows Point, Md.	Baltimore, Md.....	Mercantile Trust & Deposit Co.

† Steel vessel.

SEAGOING VESSELS, ARRANGED IN THE ORDER OF SIGNAL LETTERS—Continued.

[Steel vessels in SMALL CAPITALS, iron in *italics*, wood in roman.]

Official No.	Signal letters	Rig.	Decks.	Masts.	Name of vessel.	Gross tonnage.	Net tonnage.	Length.	Breadth.	Depth.	When built.	Where built.	Home port (where permanent document issues).	Name of managing or principal owner.
								Feet.	*Feet.*	*Feet.*				
208381	LBTH	St. s.	3	2	CITY OF ROME	3,648	2,300	309.1	46.2	19.3	1911	Camden, N. J	Savannah, Ga	Ocean S. S. Co. of Savannah.
208399	LBTK	St. s.	1	2	SANKATY	677	342	187.5	38.2	11.3	1911	Quincy, Mass	New Bedford, Mass.	New Bedford, Marthas Vineyard & Nantucket Steamboat Co.
208414	LBTM	St. s.	2	0	CITY OF NORFOLK	2,379	1,617	297.5	46.5	16.2	1911	Sparrows Point, Md.	Baltimore, Md	Mercantile Trust & Deposit Co.
208451	LBTQ	St. s.	1	2	Merida	628	359	182.0	34.2	13.4	1911	Bath, Me	Wilmington, Del	Atlantic & Caribbean Steam Navigation Co.
208473	LBTV	Ga. s.	1	1	CAPTAIN COLLIER	161	100	103.6	22.7	9.1	1911	Philadelphia, Pa	Port Arthur, Tex	Gulf Refining Co. (Tex.).
208640	LBVS	Sch.	1	2	Gov. Foss	130	88	105.9	24.6	10.8	1911	Essex, Mass	Gloucester, Mass	Thos. J. Benham.
208553	LBVJ	St. s.	1	2	CREST	244	113	114.3	22.5	11.6	1911	Quincy, Mass	Boston Mass	Bay State Fishing Co.
208698	LBWC	St. s.	1	1	Martin J. Marran	308	144	155.6	23.1	12.9	1911	Rockland, Me	New London, Conn.	Fisheries Products Co. (N. C.).
208805	LBWD	St. s.	1	1	W. L. Messick	291	177	185.3	23.5	12.5	1911	Norfolk, Va	Reedville, Va	The Edwards Co. (Va.).
208718	LBWH	Ga. s.	2	2	Tillamook	424	283	119.0	28.4	26.1	1911	North Bend, Oreg	Seattle, Wash	Grand Trunk Pacific Alaska S. S. Co.
208756	LBWN	St. s.	1	2	MORAN	120	77	87.3	18.0	11.4	1911	Seattle, Wash	do	American-Pacific Whaling Co.
208757	LBWP	St. s.	1	2	PATERSON	120	77	87.3	18.0	11.4	1911	do	do	Do.
208887	LCBD	St. s.	1	1	Herbert N. Edwards	323	145	155.6	23.1	12.9	1911	Rockland, Me	New London, Conn.	Fisheries Products Co. (N. C.).
208889	LCBH	St. s.	1	2	HILTON ⊙	3,102	2,423	313.5	46.0	22.0	1911	Newport News, Va	New York, N. Y	A. H. Bull S. S. Co. (N. J.).
208911	LCBM	St. s.	2	2	ISABELA	3,109	1,920	335.0	46.8	22.7	1911	do	do	New York & Porto Rico S. S. Co. (Me.).
208918	LCBN	St. s.	1	1	Rollin E. Mason	323	145	155.6	23.1	12.9	1911	Essex, Mass	New London, Conn.	Fisheries Products Co. (N. C.).
208989	LCBV	St. s.	2	2	PERFECTION ⊙	2,209	1,150	250.0	43.0	23.0	1911	Cleveland, Ohio	New York, N. Y	Standard Oil Co. (N.Y.).
209000	LCBW	Ga. s.	1	2	Patsy	155	123	96.6	24.6	7.6	1911	North Bend, Oreg	Astoria, Oreg	Columbia River Packers Assn. (Oreg.).
209076	LCDQ	St. s.	1	2	SUFFOLK	4,718	2,868	365.7	50.1	28.1	1911	Camden, N. J	New York, N. Y	Coastwise Transpn. Corp. (Mo.).
209117	LCDV	St. s.	1	2	Willamette ⊙	903	555	194.7	40.0	15.2	1911	Fairhaven, Calif	San Francisco, Calif.	Willamette S. S. Co.
209184	LCFB	Sch.	1	3	Granville R. Bacon	385	339	133.6	31.6	11.8	1911	Bethel, Del	Wilmington, Del	Orlando V. Wootton.
209241	LCFH	*Sch.	1	2	Eugenia Hooper	730	688	198.6	32.1	12.7	1911	Chesapeake City, Md	[illegible]	Eastern Transpn. Co.
209252	LCFJ	Sch.	1	3	Edward R. Smith	565	492	158.2	34.5	14.1	1911	Bridgeport, Me	New York, N. Y	A. L. McLean.
209333	LCFR	St. s.	1	0	Saturn	125	65	82.6	23.5	11.1	1911	Boston, Mass	Boston, Mass	New England Fuel & Transpn. Co.
209352	LCFV	St. s.	2	2	EOCENE ⊙	2,217	1,156	250.0	43.0	23.0	1911	Cleveland, Ohio	New York, N. Y	Standard Oil Co. (N.Y.)
209388	LCGB	St. s.	1	3	NEWTON ⊙	5,001	3,093	389.0	54.6	28.0	1911	Quincy, Mass	Boston, Mass	New England Fuel & Transpn. Co. (Mass.).
209401	LCGD	St. s.	2	2	KILAUEA	1,338	806	240.6	36.1	17.0	1911	San Francisco, Calif.	Honolulu, Hawaii	Inter-Island Steam Nav. Co. (T. H.).
209403	LCGF	*Sch.	1	4	Fall River	1,759	1,545	202.4	44.1	19.5	1911	Bath, Me	Fall River, Mass	Staples Transpn. Co.
209870	LCGH	St. s.	1	2	STAR I	196	133	106.1	21.2	13.0	1912	Seattle, Wash	Ketchikan, Alaska	U. S. Whaling Co.
209439	LCGJ	St. s.	1	2	Daisy Gadsby	818	478	189.5	41.1	14.3	1911	Hoquiam, Wash	San Francisco, Calif.	S. S. Freeman.
209459	LCGK	Sch.	1	2	Alabama	120	120	94.4	24.7	12.0	1911	Essex, Mass	Mobile, Ala	John A. Dorgan.
209464	LCGN	St. s.	1	0	SLATINGTON	221	150	95.1	25.0	12.2	1911	Pt. Richmond, N. Y.	New York, N. Y	Lehigh Valley Railroad Co. of N.J. (N. J.).
209480	LCGR	St. s.	1	2	SURF	252	119	117.8	22.5	11.6	1911	Quincy, Mass	Boston, Mass	Bay State Fishing Co.
209481	LCGS	St. s.	1	2	SWELL	252	119	117.8	22.5	11.6	1911	do	do	Do.
209494	LCGT	Ga. s.	1	0	PETROLEUM II	229	139	111.0	21.5	11.5	1911	Alameda, Calif	San Francisco, Calif.	Standard Oil Co. (Cal.).
209518	LCHB	St. s.	1	1	CASPIAN	125	85	80.6	21.6	10.2	1912	Camden, N. J	Philadelphia, Pa	P. F. Martin.
209563	LCHJ	*Sch.	1	4	Chatham	1,812	1,581	263.5	44.3	19.7	1912	Bath, Me	Fall River, Mass	Staples Transpn. Co.
209565	LCHK	St. s.	1	3	Martha Buehner	774	465	193.0	42.5	13.6	1911	North Bend, Oreg	Marshfield, Oreg	Buehner Lumber Co.
209655	LCHP	St. s.	2	2	CORDOVA ⊙	2,273	1,406	238.7	41.2	20.9	1912	Wilmington, Del	Port Townsend, Wash.	Alaska S. S. Co. (Nev.).
209700	LCHR	St. s.	1	2	STAR No. 2	143	97	96.1	19.5	12.3	1912	Seattle, Wash	Ketchikan, Alaska	U. S. Whaling Co.
209701	LCHS	St. s.	1	2	STAR No. 3	143	97	96.1	19.5	12.3	1912	do	do	Do.
209709	LCHT	St. s.	2	2	KODIAK	146	99	100.0	19.2	12.4	1912	do	St. Paul, Minn	North Pacific Sea Products Co.
209710	LCHV	St. s.	2	2	UNIMAK	148	101	100.0	19.2	12.4	1912	do	do	Do.
209721	LCHW	Sch.	1	4	Mount Hope	1,801	1,584	264.7	44.1	19.6	1912	Bath, Me	Fall River, Mass	Staples Transpn. Co.
209822	LCJK	St. p.	1	0	ROSE STANDISH	993	504	205.4	34.5	11.4	1912	Wilmington, Del	Boston, Mass	Nantasket Beach Steamboat Co.
209871	LCJR	St. s.	2	1	CARISCO	927	630	180.1	28.4	12.5	1912	Pt. Richmond, N. Y.	New York, N. Y	Caribbean S. S. Co. (Ltd.) (N. Y.).
209852	LCJS	St. s.	1	2	ABERDEEN	116	59	88.0	19.0	11.5	1912	Seattle, Wash	Seattle, Wash	American Pacific Whaling Co.
209890	LCJW	St. s.	1	2	ARTEMIS ⊙	456	272	161.3	26.3	15.0	1912	Wilmington, Del	New York, N. Y	Jewett M. Scott.
209976	LCKH	St. s.	1	1	Amagansett	390	172	151.6	24.1	13.0	1912	Rockland, Me	New London, Conn.	Fisheries Products Co. (N. C.).
210004	LCKQ	St. s.	2	2	EVELYN ⊙	3,140	2,443	313.6	46.1	22.9	1912	Newport News, Va	New York, N. Y	A. H. Bull S. S. Co. (N. J.).
210133	LCKW	St. s.	2	2	SOL DUC	1,085	667	189.0	31.5	22.6	1912	Seattle, Wash	Seattle, Wash	Puget Sound Nav. Co.

SEAGOING VESSELS, ARRANGED IN THE ORDER OF SIGNAL LETTERS—Continued.

[Steel vessels in SMALL CAPITALS, iron in *italics*, wood in roman.]

Official No.	Signal letters.	Rig.	Decks.	Masts.	Name of vessel.	Gross tonnage.	Net tonnage.	Length.	Breadth.	Depth.	When built.	Where built.	Home port (where permanent document issues).	Name of managing or principal owner.
								Feet.	*Feet.*	*Feet.*				
210190	LCMD	St. s.	1	1	Long Island	390	167	151.6	24.1	13.0	1912	Rockland, Me	Reedyville, Va	Douglas Co.
210255	LCMH	Sch.	1	4	Dustin G. Cressy	862	726	182.3	38.2	15.0	1912	Bath, Me	New York, N. Y	Aliquippa Nav. Corp. (Del.)
210272	LCMJ	St. s.	1	2	SPARTAN	226	151	105.9	25.1	11.1	1912	Baltimore, Md	Hartford, Conn	Hartford & N. Y. Transpn. Co.
210273	LCMK	*Sch.	1	3	Yardley	963	876	195.0	35.0	17.6	1912	Noank, Conn	Philadelphia, Pa	Reading Co.
210278	LCMN	St. s.	2	2	CAROLYN ⊙	3,209	2,389	313.6	46.1	22.9	1912	Newport News, Va	New York, N. Y	A. H. Bull S. S. Co. (N. J.).
210287	LCMP	St. s.	2	2	ROBERT M. THOMPSON.	2,458	1,605	247.0	43.7	26.5	1912	Ecorse, Mich	do	American Transportation Co.
210291	LCMQ	St. s.	1	2	COLUMBIA ⊙	1,923	1,188	238.7	41.2	20.8	1912	Wilmington, Del	San Francisco, Calif.	New Orleans & South American S. S. Co.
210334	LCMS	St. s.	1	1	Eureka	471	306	149.8	35.0	12.5	1912	Bath, Me	Boston, Mass	Boston Sand & Gravel Co.
210389	LCNG	*Sch.	1	3	Leesport	963	876	195.0	35.0	17.6	1912	Noank, Conn	Philadelphia, Pa	Reading Co.
210392	LCNH	St. s.	1	2	Necanicum	752	565	178.5	39.0	13.3	1912	Fairhaven, Calif	Marshfield, Oreg	Brooking Commercial Co. (Inc.).
210378	LCNJ	St. s.	2	2	POCATCH	575	325	150.0	26.8	16.8	1912	Seattle, Wash	Seattle, Wash	Puget Sound Nav. Co.
210477	LCNP	Sch.	1	3	Edwin O. Farrar	556	484	156.2	34.0	14.2	1912	Phippsburg, Me	Boston, Mass	Rogers & Webb.
210507	LCNQ	St. s.	1	2	Davenport	911	525	200.1	40.0	14.5	1912	North Bend, Oreg	San Francisco, Calif.	J. O. Davenport.
210514	LCNR	St. s.	2	2	GULFOIL ⊙	5,188	3,202	383.0	51.2	30.1	1912	Camden, N. J	Port Arthur, Tex	Gulf Ref. Co. (Tex.).
210519	LCNT	St. s.	2	3	RAYO ⊙	3,663	2,223	321.7	46.2	27.5	1912	do	New York, N. Y	Standard Oil Co (N.Y).
210534	LCNV	St. s.	3	2	MINNESOTAN ⊙	6,547	4,035	407.7	53.7	28.1	1912	Sparrows Point, Md	do	American-Hawaiian S. S. Co. (N. J.).
210550	LCNW	St. s.	2	2	RUBY	2,458	1,605	247.0	43.7	26.5	1912	Ecorse, Mich	do	American Transportation Co.
210570	LCPD	*Sch.	1	3	Rahn	932	794	194.5	34.4	17.5	1912	Bath, Me	do	Lehigh Coal & Navigation Co.
210542	LCPF	St. s.	2	2	STARR ⊙	525	309	130.2	26.8	19.7	1912	Seattle, Wash	Seattle, Wash	San Juan Fishing & Packing Co.
210587	LCPJ	St. s.	2	2	FLORENCE LUCKENBACH. ⊙	4,988	3,221	401.8	52.2	27.3	1910	Glasgow, Scotland	New York, N. Y	Luckenbach S. S. Co. (Del.).
210589	LCPK	*Sch.	1	4	SOCONY 89	2,452	2,052	250.0	43.0	26.0	1912	Lorain, Ohio	do	Standard Oil Co.(N.Y.).
210590	LCPM	St. s.	1	2	HARRY FARNUM	3,098	2,364	304.0	44.2	24.7	1912	Toledo, Ohio	do	Sinclair Nav. Co.(Del.).
210613	LCPQ	*Sch.	1	3	Temple	963	876	195.0	35.0	17.6	1912	Noank, Conn	Philadelphia, Pa	Reading Co.
210616	LCPR	St. s.	1	2	Avalon ⊙	881	512	196.9	41.0	13.7	1912	Hoquiam, Wash	San Francisco, Calif.	Hart-Wood Lumber Co.
210617	LCPS	St. s.	2	3	NELSON ⊙	4,746	2,797	370.0	52.1	27.0	1912	Quincy, Mass	New York, N. Y	Cuba Distilling Co. (W. Va.).
210624	LCPT	Sch.	1	3	R. B. White	481	411	147.4	32.4	13.5	1912	Millbridge, Me	Philadelphia, Pa	Franklin Baker Shipping Co.
210635	LCPV	St. s.	3	3	EL SEGUNDO ⊙	3,663	2,223	321.7	46.2	27.5	1912	Camden, N. J	San Francisco, Calif.	Standard Oil Co. (Cal.).
210644	LCQD	St. s.	1	2	MIDDLESEX	4,727	2,780	369.0	50.1	28.0	1912	do	New York, N. Y	Coastwise Transpn. Corp. (Me.).
210653	LCQF	St. s.	1	2	Narragansett	164	95	87.1	25.7	12.2	1912	East Boston, Mass	Fall River, Mass	Staples Transpn. Co.
210720	LCQJ	St. s.	1	2	W. L. CONNELLY ⊙	3,098	2,364	304.0	44.2	24.7	1912	Toledo, Ohio	New York, N. Y	Sinclair Nav. Co.(Del.).
210735	LCQM	St. s.	1	2	GENE CRAWLEY	3,184	2,488	304.7	43.7	25.3	1912	Ashtabula, Ohio	do	Do.
210751	LCQP	*Sch.	1	2	Maine	1,110	1,046	217.7	40.0	14.7	1912	Bath, Me	Baltimore, Md	P. Dougherty Co.
210753	LCQR	St. s.	3	2	DAKOTAN ⊙	6,501	4,014	407.7	53.7	28.1	1912	Sparrows Point, Md	New York, N. Y	American-Hawaiian S. S. Co. (N. J.).
210760	LCQT	St. s.	1	2	GERMANTOWN	619	384	158.5	30.1	18.2	1912	Wilmington, Del	Philadelphia, Pa	Reading Co.
210767	LCQV	St. s.	1	3	EDNA CHRISTENSON. ⊙	2,244	1,321	283.3	44.0	22.5	1912	do	San Francisco, Calif.	Western Mercantile Marine Corp. (Calif.).
210768	LCQW	St. s.	2	2	STANLEY DOLLAR ⊙	3,392	2,449	288.8	44.6	29.8	1912	Newport News, Va	do	Dollar S. S. Line (Calif.).
210769	LCRB	St. s.	3	2	LENAPE ⊙	5,179	3,889	376.7	50.1	20.6	1912	do	New York, N. Y	Clyde S. S. Co. (Me.)
210772	LCRD	St. s.	1	2	Henrico	179	122	104.3	23.1	10.8	1912	Weems, Va	Philadelphia, Pa	Southern Transpn. Co. (N. J.).
210781	LCRF	St. s.	1	2	PERTH AMBOY	452	307	138.9	28.4	16.5	1912	Pt. Richmond, N.Y.	Perth Amboy, N.J.	Bee Line Transportation Co. (Del.).
210791	LCRG	*Sch.	1	2	Pickering	739	642	177.6	35.0	14.5	1912	Noank, Conn	Philadelphia, Pa	Reading Co.
210719	LCRJ	*Sch.	1	4	SOCONY 90	2,451	2,052	250.0	43.0	26.0	1912	Lorain, Ohio	New York, N. Y	Standard Oil Co.(N.Y.).
210806	LCRK	Ga. s.	1	1	RADIUM	339	230	140.4	23.2	13.0	1912	Baltimore, Md	Port Arthur, Tex	Gulf Refining Co. (Tex.).
210812	LCRM	St. s.	1	2	PARAISO ⊙	1,437	891	216.5	40.2	14.1	1912	Long Beach, Calif	San Francisco, Calif	Oliver J. Olsen.
210818	LCRN	St. s.	1	2	PETER H. CROWELL	3,101	2,423	313.5	46.1	22.0	1912	Newport News, Va	Boston, Mass	Crowell & Thurlow S. S. Co. (Me.).
210837	LCRT	St. s.	1	4	FRIEDA ⊙	3,365	1,901	348.7	45.1	25.3	1912	Quincy, Mass	New York, N. Y	Union Sulphur Co. (N. J.).
210851	LCSD	St. s.	1	2	Multnomah ⊙	969	583	205.5	40.5	13.8	1912	Sauvies Island, Oreg	San Francisco, Calif.	Multnomah S. S. Co.
210861	LCSG	St. s.	1	2	NORFOLK	3,521	1,986	310.7	48.1	25.5	1913	Camden, N. J	New York, N. Y	Coastwise Transpn. Corp. (Me.).
210869	LCSJ	St. s.	2	3	EL CAPITAN ⊙	1,881	1,132	238.7	41.0	20.8	1913	Wilmington, Del	do	Standard Oil Co.(N.J.).
210872	LCSK	St. s.	1	2	Siskiyou	881	523	204.1	41.5	14.8	1912	Hoquiam, Wash	San Francisco, Calif.	E. K. Wood Lbr. Co. (Calif.).
210888	LCSM	St. s.	2	2	SANTA CRUZ ⊙	4,826	2,984	381.0	50.2	26.6	1913	Philadelphia, Pa	New York, N. Y	Atlantic & Pacific Steamship Co. (Me.).
210894	LCSP	St. s.	1	2	SANTA RITA ⊙	1,600	915	231.5	42.7	14.5	1913	San Francisco, Calif.	San Francisco, Calif.	Andrew F. Mahony.

SEAGOING VESSELS, ARRANGED IN THE ORDER OF SIGNAL LETTERS—Continued.

[Steel vessels in SMALL CAPITALS, iron in *italics*, wood in roman.]

Official No.	Signal letters.	Rig.	Decks.	Masts.	Name of vessel.	Gross tonnage.	Net tonnage.	Length.	Breadth.	Depth.	When built.	Where built.	Home port (where permanent document issues).	Name of managing or principal owner.
								Feet.	*Feet.*	*Feet.*				
210902	LCST	St. s.	1	2	San Ramon	993	592	199.3	41.6	14.6	1913	North Bend, Oreg.	New Orleans, La.	Mexican Fruit & Steamship Corp. (Del.).
210928	LCTD	*Sch.	1	4	SOCONY 83	2,440	2,040	250.0	43.0	26.0	1913	Cleveland, Ohio	New York, N. Y.	Standard Oil Co. (N.Y.).
210932	LCTF	St. s.	2	3	VESTA ⊙	3,663	2,223	321.7	46.2	27.5	1913	Camden, N. J.	do	Do.
210948	LCTG	St. s.	2	2	Agnes Dollar ⊙	1,783	1,256	221.5	40.0	22.5	1913	Long Beach, Calif.	San Francisco, Calif.	Dollar S. S. Line (Calif.).
210960	LCTJ	St. s.	1	2	PAN AMERICAN ⊙	344	234	132.7	27.6	15.1	1912	Pt. Richmond, N.Y.	New York, N. Y.	Texas S. S. Co. (Tex.).
210959	LCTK	*Sch.	1	3	Tohickon	739	642	177.0	35.0	14.5	1913	Noank, Conn.	Philadelphia, Pa.	Reading Co.
210992	LCTN	St. s.	1	2	Akutan	266	118	103.0	21.8	9.2	1913	North Bend, Oreg.	Portland, Oreg.	Alaska-Portland Packers' Assn. (Calif.).
211001	LCTP	St. s.	1	2	KANAK	234	121	110.8	25.4	9.8	1913	Alameda, Calif.	San Francisco, Calif.	Alaska Packers' Assn.
211015	LCTQ	St. s.	1	2	HENRY T. SCOTT	1,596	915	234.5	42.7	14.5	1913	San Francisco, Calif.	Port Townsend, Wash.	Alaska S. S. Co. (Nev.).
211044	LCTR	St. s.	1	2	CRICKET	1,136	773	210.0	41.0	15.4	1913	Alameda, Calif.	San Francisco, Calif.	Fred Linderman.
211123	LCVH	*Sch.	1	2	Pennypack	739	642	177.6	35.0	14.5	1913	Noank, Conn.	Philadelphia, Pa.	Reading Co.
211184	LCVW	St. s.	2	3	SOCONY ⊙	3,663	2,223	321.7	46.2	27.5	1913	Camden, N. J.	New York, N. Y.	Standard Oil Co. (N.Y.).
211198	LCWK	St. s.	2	2	TACOMA	836	458	209.4	30.0	17.6	1913	Seattle, Wash.	Seattle, Wash.	Puget Sound Nav. Co. (Nev.).
211233	LCWR	*Sch.	1	2	Skippack	739	642	177.6	35.0	14.5	1913	Noank, Conn.	Philadelphia, Pa.	Reading Co.
211242	LCWS	*Sch.	1	4	SOCONY 84	2,441	2,040	250.0	43.0	26.0	1913	Cleveland, Ohio	New York, N. Y.	Standard Oil Co. (N.Y.).
211248	LCWT	*Sch.	1	3	Irwin	1,304	1,150	228.4	38.3	19.5	1913	Bath, Me.	Philadelphia, Pa.	Westmoreland Coal Co.
211290	LDBG	St. s.	1	0	RANGELEY	652	282	185.1	35.6	13.5	1913	do	Portland, Me.	Main Central R.R. Co.
211297	LDBH	St. s.	3	2	PENNSYLVANIAN ⊙	6,499	4,032	407.7	53.7	28.1	1913	Sparrows Point, Md.	New York, N. Y.	American Hawaiian S. S. Co. (N. J.).
211345	LDBR	St. s.	1	1	A. Brooke Taylor	295	159	146.0	23.3	11.0	1913	Wilmington, Del.	Reedville, Va.	Virginia Fisheries (Inc.).
211387	LDBT	*Sch.	1	2	Ontelaunee	739	642	177.6	35.0	14.5	1913	Noank, Conn.	Philadelphia, Pa.	Reading Co.
211398	LDBV	St. s.	2	2	COMET ⊙	2,486	1,258	250.0	43.0	26.0	1913	Lorain, Ohio	New York, N. Y.	Standard Oil Co. (N.Y.).
211426	LDCB	St. s.	1	2	ADMIRAL GOODRICH. ⊙	1,419	836	224.4	41.0	16.6	1913	San Francisco, Calif.	Tacoma, Wash.	Pacific S. S. Co. (Me.).
211433	LDCG	Sch.	2	5	Courtney C. Houck	1,627	1,357	218.9	42.7	24.6	1913	Bath, Me.	Bath, Me.	G. G. Deering Co.
211442	LDCH	St. s.	5	2	NANKING ⊙	8,262	5,099	423.8	54.9	17.4	1913	Camden, N. J.	San Francisco, Calif.	China Mail S. S. Co.
211443	LDCJ	St. s.	2	3	RICHMOND ⊙	6,444	3,962	419.4	54.2	31.2	1913	Quincy, Mass.	do	Standard Oil Co. (Cal.).
211466	LDCK	Ga. s.	1	3	Golden State	353	223	128.2	31.7	11.6	1913	Oakland, Calif.	do	Union Fish Co. (Inc.).
211469	LDCM	St. s.	2	3	TOPILA ⊙	5,125	3,146	371.5	59.1	28.1	1913	Newport News, Va.	New York, N. Y.	Southern Pacific Co.
211354	LDCP	Ga. s.	1	2	Vaquero	231	134	121.8	29.0	10.9	1913	Wilmington, Calif.	Los Angeles, Calif.	Vail & Vicker.
211480	LDCQ	St. s.	3	2	SANTA CLARA ⊙	6,262	3,738	404.6	53.9	26.3	1913	Philadelphia, Pa.	New York, N. Y.	Atlantic & Pacific S. S. Co. (Me.).
211492	LDCS	*Sch.	1	3	Moselem	963	876	195.0	35.0	17.6	1913	Noank, Conn.	Philadelphia, Pa.	Reading Co.
211527	LDCW	St. s.	1	2	SENATOR BAILEY ⊙	293	31	113.5	25.5	13.2	1913	Camden, N. J.	Port Arthur, Tex.	Gulf Refining Co. (Tex.).
211533	LDFB	St. s.			NARRAGANSETT	3,539	2,134	320.2	48.1	22.0	1913	Wilmington, Del.	New York, N. Y.	John O'Connor (N.Y.).
211541	LDFG	St. s.	1	2	BILLOW	248	119	117.8	22.5	11.6	1913	Quincy, Mass.	Boston, Mass.	Bay State Fishing Co.
211543	LDFH	St. s.	1	2	BREAKER	248	119	117.8	22.5	11.6	1913	do	do	Do.
211544	LDFJ	St. s.	1	2	WAVE	248	119	117.8	22.5	11.6	1913	do	do	Do.
211560	LDFM	*Sch.	1	3	Altamaha	944	922	181.4	40.0	15.4	1913	Wilmington, Del.	New York, N. Y.	S. K. Sullivan.
211608	LDFS	St. s.	1	1	Henry J. Biddle ⊙	229	151	106.8	30.0	11.4	1913	St. Helens, Oreg.	San Francisco, Calif.	California & Hawaiian Sugar Refining Co. (Calif.).
211610	LDFT	St. s.	2	2	RADIANT ⊙	2,487	1,258	250.0	43.0	26.0	1913	Cleveland, Ohio	New York, N. Y.	Standard Oil Co. (N.Y.).
211612	LDFV	*Sch.	1	3	Belfast	944	922	181.4	40.0	15.4	1913	Wilmington, Del.	do	Standard Oil Co. (N.Y.).
211618	LDFW	St. s.	1	2	Solano	943	525	198.2	42.7	14.1	1913	Raymond, Wash.	San Francisco, Calif.	W. H. Wood.
211620	LDGB	St. s.	2	2	BRILLIANT ⊙	2,486	1,260	250.0	43.0	26.0	1913	Lorain, Ohio	New York, N. Y.	Standard Oil Co. (N.Y.).
211629	LDGF	St. s.	3	2	PANAMAN ⊙	6,499	4,032	407.7	53.7	28.1	1913	Sparrows Point, Md.	do	American-Hawaiian S. S. Co. (N. J.).
211634	LDGK	St. s.	2	2	Rosalie Mahony	1,473	858	201.1	40.5	23.1	1913	Hoquiam, Wash.	San Francisco, Calif.	Fred Linderman.
211651	LDGM	*Sch.	1	4	Penn	1,849	1,708	264.8	44.1	20.1	1913	Bath, Me.	Philadelphia, Pa.	Westmoreland Coal Co.
211689	LDGP	St. s.	1	2	Charles P. Greenough.	296	145	128.5	27.4	15.3	1913	Rockland, Me.	Boston, Mass.	New England Fuel & Transpn. Co.
211692	LDGS	St. s.	1	2	Wilmington	990	571	199.0	41.6	15.4	1913	North Bend, Oreg.	San Francisco, Calif.	Charles Nelson Co. (Calif.).
211715	LDGV	St. s.	3	3	MATSONIA ⊙	9,402	5,901	480.0	58.1	36.5	1913	Newport News, Va.	do	Matson Navigation Co. (Calif.).
211722	LDGW	St. s.	3	2	SANTA CECILIA ⊙	6,462	3,836	404.6	53.9	26.3	1913	Philadelphia, Pa.	New York, N. Y.	Green Star S. S. Corp. (Del.).
211723	LDHB	St. s.	1	2	Daisy Putnam	886	476	201.2	41.0	14.0	1913	Aberdeen, Wash.	San Francisco, Calif.	S. S. Freeman.
211727	LDHC	St. s.	1	2	NORTH AMERICAN	134	14	82.0	21.5	10.4	1913	Camden, N. J.	New York, N. Y.	Texas S. S. Co. (N.Y.).
211734	LDHF	St. s.	1	2	DE WITT CLINTON	4,609	2,722	320.2	48.1	19.0	1913	Wilmington, Del.	do	Hudson River Day Line (N. Y.).
211738	LDHG	St. s.	1	2	LEWIS K. THURLOW. ⊙	3,306	2,097	313.5	46.1	23.0	1913	Newport News, Va.	Boston, Mass.	Crowell & Thurlow S.S. Co. (Me.).
211774	LDHJ	St. s.	1	2	Rush ⊙	459	254	163.0	25.0	14.2	1885	Port Blakeley, Wash.	Seattle, Wash.	Everett Packing Co. (Inc.).
211787	LDHN	*Sch.	1	3	Chehaw	944	922	181.4	40.0	15.4	1913	Wilmington, Del.	New York, N. Y.	S. K. Sullivan.
211825	LDHP	St. s.	1	0	INVINCIBLE	231	135	95.1	26.3	12.1	1913	Baltimore, Md.	do	Havemeyers & Elder.
211832	LDHQ	St. s.	2	3	MANOA ⊙	6,805	4,356	422.6	54.0	33.3	1913	Newport News, Va.	San Francisco, Calif.	Matson Navigation Co. (Calif.).

SEAGOING VESSELS, ARRANGED IN THE ORDER OF SIGNAL LETTERS—Continued.

[Steel vessels in SMALL CAPITALS, iron in *italics*, wood in roman.]

Official No.	Signal letters.	Rig.	Decks.	Masts.	Name of vessel.	Gross tonnage.	Net tonnage.	Length.	Breadth.	Depth.	When built.	Where built.	Home port (where permanent document issues).	Name of managing or principal owner.
								Feet.	*Feet.*	*Feet.*				
211840	LDHR	*Sch.	1	3	Irene	1,206	1,075	229.6	37.7	18.2	1913	Bath, Me	Boston, Mass	New England Fuel & Transpn. Co.
211872	LDHV	*Sch.	1	3	Satilla	944	922	181.4	40.0	15.4	1913	Wilmington, Del	New York, N. Y	S. K. Sullivan.
211888	LDJB	St. s.	1	2	HAMPDEN	4,725	2,779	369.0	50.1	28.0	1914	Camden, N. J	do	Coastwise Transpn. Corp. (Me.).
211906	LDJF	St. s.	2	2	AMOLCO ⊙	3,153	1,912	317.1	46.0	23.8	1914	Quincy, Mass	do	Boston Molasses Co. (N. J.).
211918	LDJM	St. s.	1	2	Celilo ⊙	943	576	202.3	40.2	14.7	1913	St. Helens, Oreg	San Francisco, Calif.	Celilo S. S. Co.
212017	LDJS	St. s.	2	2	ALVARADO	1,994	1,400	245.0	41.5	23.0	1914	Long Beach, Calif	do	Pacific Transport Co. (Calif.).
212029	LDJV	St. s.	1	0	P. R. R. No. 155	584	371	107.0	32.2	14.7	1914	Sparrows Point, Md.	New York, N. Y	Pennsylvania R.R.Co.
212062	LDKF	St. s.	1	0	P. R. R. No. 156	584	371	107.0	32.2	14.7	1914	do	do	Do.
212081	LDKG	Ga. s.	2	2	Progress	169	115	90.5	21.9	15.4	1914	Seattle, Wash	Seattle, Wash	Northern Fisheries (Inc.).
212090	LDKH	St. s.	2	3	FRANK H. BUCK ⊙	6,076	3,850	408.8	55.5	31.7	1914	San Francisco, Calif.	San Francisco, Calif.	Associated Oil Co. (Calif.)
212100	LDKJ	St. s.	1	0	BLACK DIAMOND	243	129	97.7	26.6	13.5	1914	Pt. Richmond, N.Y.	New York, N. Y	Lehigh Valley R. R. Co. of N. J. (N. J.).
212127	LDKN	*Sch.	1	4	Exeter	1,780	1,672	256.0	43.0	20.0	1914	Noank, Conn	Philadelphia, Pa	Reading Co.
212138	LDKP	*Sch.	1	3	Vale Royal	944	922	181.4	40.0	15.4	1914	Wilmington, Del	New York, N. Y	S. K. Sullivan.
212144	LDKR	St. s.	3	2	IOWAN ⊙	6,547	4,053	407.7	53.7	28.1	1914	Sparrows Point, Md.	do	American-Hawaiian S. S. Co (N. J.).
212156	LDMG	St. s.	1	1	MANCHESTER	582	396	109.3	32.2	13.6	1914	Elizabethport, N. J.	do	Lehigh Valley R. R. Co. of N. J. (N. J.).
212314	LDMK	St. s.	3	2	OHIOAN ⊙	6,488	4,005	407.7	53.7	28.1	1914	Sparrows Point, Md.	do	American-Hawaiian S. S. Co. (N. J.).
22383	LDMR	St. s.	1	1	Sea King	298	168	130.7	21.8	12.5	1867	Cleveland, Ohio	Wilmington, Del	Northern Transpn. Co.
212389	LDMT	St. s.	1	1	Pocahontas	286	147	139.6	24.2	11.5	1914	Milford, Del	Boston, Mass	Pocahontas Fuel Co. (Va.).
212410	LDMW	*Sch.	1	3	Darien	944	922	181.4	40.0	15.4	1914	Wilmington, Del	New York, N. Y	S. K. Sullivan.
212517	LDNQ	St. s.	3	2	JOHN D. ROCKEFELLER. ⊙	8,374	6,364	458.3	60.0	28.6	1914	Newport News, Va	do	Standard Oil Co. (N.J.).
212524	LDNR	St. s.	2	2	GULFLIGHT ⊙	5,188	3,202	383.0	51.2	30.1	1914	Camden, N. J	Port Arthur, Tex	Gulf Refining Co. (Tex.).
212543	LDNV	St. s.	1	2	MOLDEGAARD ⊙	2,852	1,788	321.1	45.2	20.6	1906	Bergen, Norway	New York, N. Y	Bull Insular S. S. Co. (Del.).
212549	LDNW	Sch.	1	3	Albert H. Willis	567	487	157.7	34.1	14.2	1914	Phippsburg, Me	Boston, Mass	Chas. F. Webb.
212550	LDPB	*Sch.	1	3	Savannah	944	922	181.4	40.0	15.4	1914	Wilmington, Del	New York, N. Y	S. K. Sullivan.
212560	LDPG	St. s.	1	3	HEWITT ⊙	5,398	3,394	387.7	54.3	27.7	1914	Quincy, Mass	do	Union Sulphur Co. (N. J.).
212561	LDPH	St. s.	3	2	MEDINA ⊙	5,426	3,470	397.7	54.3	24.4	1914	Newport News, Va	do	Mallory S. S. Co. (Me.).
212565	LDPJ	St. s.	2	2	TIVIVES ⊙	4,538	2,769	378.8	50.3	29.1	1911	Belfast, Ireland	do	United Fruit S. S. Corp. (N. Y.).
212566	LDPK	St. s.	1	1	TRINIDADIAN ⊙	2,450	1,765	295.0	39.0	25.4	1892	Newcastle, England.	Port Arthur, Tex	Gulf Refining Co. (Tex.).
212568	LDPM	Sch.	1	3	Roseway	291	244	120.0	28.4	12.4	1907	Shelburne, Nova Scotia.	do	Lutcher & Moore Lumber Co.
212569	LDPN	St. s.	2	2	SANTA ROSALIA ⊙	5,717	4,297	406.0	52.6	27.7	1911	Port Glasgow, Scotland.	New York, N. Y	U. S. Steel Products Co. (N. J.).
212571	LDPR	St. s.	2	2	BANTU ⊙	4,229	2,655	360.0	47.0	28.3	1901	Wallsend on Tyne, England.	do	Do.
212572	LDPS	St. s.	2	2	CROFTON HALL ⊙	5,773	3,661	405.2	52.1	27.9	1913	Port Glasgow, Scotland.	do	Do.
212573	LDPT	Shp.	2	4	ANNIE M. REID	2,165	2,079	291.3	42.2	24.0	1892	Glasgow, Scotland	San Francisco, Calif.	Rolph Nav. & Coal Co. (Calif.).
212786	LDPV	St. s.	2	2	SAN FRANCISCO	5,102	3,164	405.0	52.0	28.1	1914	Londonderry, Ireland.	New York, N. Y	United States Steel Products Co. (N. J.).
212853	LDQB	St. s.	2	2	CHARLTON HALL ⊙	5,631	4,123	400.0	50.0	27.2	1907	Port Glasgow, Scotland.	do	Do.
212886	LDQC	St. s.	2	2	CRASTER HALL ⊙	4,319	2,758	380.0	50.0	26.2	1909	do	do	Do.
212693	LDQF	St. s.	2	2	HOWICK HALL ⊙	5,096	3,131	400.8	51.5	27.0	1910	do	do	Do.
212583	LDQG	St. s.	2	2	ZACAPA ⊙	4,507	2,772	378.9	50.3	29.1	1909	Belfast, Ireland	do	United Fruit S. S. Corp. (N. Y.).
212584	LDQH	St. s.	2	2	CARTAGO ⊙	4,583	2,764	378.8	49.8	29.6	1908	do	do	Do.
212585	LDQJ	St. s.	2	2	SIXAOLA ⊙	4,558	2,765	378.8	50.3	29.1	1911	do	do	Do.
212587	LDQK	St. s.	2	3	BRABANT ⊙	2,773	1,758	309.3	40.2	28.2	1890	Newcastle on Tyne, England.	Port Arthur, Tex	Texas Co. (Tex.).
212592	LDQN	St. s.	4	2	LIMON ⊙	3,266	2,039	330.6	44.5	32.1	1904	Belfast, Ireland	New York, N. Y	United Fruit S. S. Corp. (N. Y.).
212596	LDQP	St. s.	2	3	PANUCO ⊙	2,556	1,975	300.0	39.2	29.2	1888	Walker on Tyne, England.	do	Sinclair Gulf Corp.
212710	LDQT	St. s.	2	3	SURINAME ⊙	3,203	1,883	336.7	41.9	22.7	1908	Amsterdam, Netherlands.	do	United Fruit S. S. Corp. (N. Y.).
212601	LDQV	St. s.	2	3	BRINDILLA ⊙	4,224	2,582	354.1	45.1	30.0	1894	Bredow, Germany	do	Standard Oil Co. (N.J.).
212603	LDQW	St. s.	2	2	TURRIALBA ⊙	4,555	2,752	378.8	50.3	32.2	1909	Belfast, Ireland	do	United Fruit S. S. Corp. (N. Y.).
212604	LDRB	St. s.	2	2	METAPAN ⊙	4,588	2,755	379.2	50.3	29.1	1909	do	do	Do.
212605	LDRC	St. s.	2	2	HEREDIA ⊙	4,583	2,764	378.8	49.8	29.8	1908	do	do	Do.

SEAGOING VESSELS, ARRANGED IN THE ORDER OF SIGNAL LETTERS—Continued.

[Steel vessels in SMALL CAPITALS, iron in *italics*, wood in roman.]

Official No.	Signal letters.	Rig.	Decks.	Masts.	Name of vessel.	Gross tonnage.	Net tonnage.	Length.	Breadth.	Depth.	When built.	Where built.	Home port (where permanent document issues).	Name of managing or principal owner.
								Feet.	*Feet.*	*Feet.*				
212606	LDRF	St. s.	4	2	ESPARTA.....⊙	3,304	2,071	330.6	44.6	13.9	1904	Belfast, Ireland.....	New York, N Y....	United Fruit S. S. Corp. (N. Y.).
212607	LDRG	*Sch.	1	3	Beaufort.....	944	922	181.4	40.0	15.4	1914	Wilmington, Del....	.....do.....	S. K. Sullivan.
212612	LDRJ	St. s.	2	2	ARANGAREZ.....⊙	4,555	2,752	378.8	50.3	32.2	1909	Belfast, Ireland.....	.....do.....	United Fruit S. S. Corp. (N. Y.).
212613	LDRK	Bkn.	2	6	*E. R. Sterling*.....⊙	2,577	2,351	308.2	42.9	25.1	1883	.....do.....	Seattle, Wash.....	Sterling Ship Co.
212646	LDRM	St. s.	3	2	COPPENAME.....⊙	3,251	1,938	333.3	42.6	15.9	1908	.....do.....	New York, N. Y....	United Fruit S. S. Corp. (N. Y.).
212970	LDRN	Bk.	1	3	*Snowdon*.....	1,111	1,033	214.3	34.1	21.5	1877	Glasgow, Scotland..	Boston, Mass.....	William McKissock.
212628	LDRS	St. s.	2	3	C. A. CANFIELD...⊙	6,156	3,898	405.0	55.5	33.9	1913	Newcastle on Tyne, England.	Los Angeles, Calif ..	Pan-American Petroleum & Transport Co. (Del.).
212632	LDRT	St. s.	2	2	PARISMINA.....⊙	4,583	2,764	378.8	49.8	29.6	1908	Belfast, Ireland.....	New York, N. Y....	United Fruit S. S. Corp. (N. Y.).
212634	LDRW	St. s.	2	2	ATENAS.....⊙	4,555	2,752	378.8	50.3	32.2	1909	.....do.....	.....do.....	Do.
212635	LDSB	St. s.	4	2	SAN JOSE.....	3,309	2,069	330.0	44.6	13.9	1904	.....do.....	.....do.....	Do.
212642	LDSF	St. s.	2	2	CALORIA.....⊙	4,095	2,513	369.3	50.9	30.3	1906	Newcastle, England.	.....do.....	Standard Oil Co.(N.J.).
212647	LDSG	Sch.	1	3	Louise M. Richard..	441	379	144.3	34.0	12.1	1906	Port Greville, N. S..	Mobile, Ala.....	John H. Jones.
212650	LDSJ	St. s.	3	2	SARAMACCA.....⊙	3,212	1,917	336.7	42.0	23.0	1908	Amsterdam, Netherlands.	New York, N. Y....	United Fruit S. S. Corp. (N. Y.).
212648	LDSK	St. s.	2	2	NORMAN BRIDGE.⊙	4,323	2,673	365.4	50.3	29.1	1913	Newcastle on Tyne, England.	Los Angeles, Calif ..	Pan-American Petroleum & Transport Co. (Del.).
212651	LDSM	St. s.	2	2	SANTA MARTA....⊙	4,544	2,772	378.8	50.3	29.1	1909	Belfast, Ireland.....	New York, N. Y....	United Fruit S. S. Corp. (N. Y.).
212652	LDSN	St. s.	2	2	CARRILLO.....⊙	4,538	2,769	378.8	50.3	29.1	1911	.....do.....	.....do.....	Do.
212653	LDSP	St. s.	2	2	PASTORES.....⊙	7,241	3,843	470.4	55.3	30.8	1912	.....do.....	.....do.....	Do.
212654	LDSQ	St. s.	2	2	CALAMARES.....⊙	7,244	3,846	470.4	55.3	23.1	1913	.....do.....	.....do.....	Do.
212656	LDST	Ship.	1	3	*Brynhilda*.....⊙	1,502	1,409	240.5	38.0	21.7	1885	Glasgow, Scotland..	.....do.....	Cosmopolitan Shipping Co.
212658	LDSW	Shp.	2	3	*Rhine*.....	1,690	1,555	257.2	38.3	23.1	1886	Greenock, Scotland.	Boston, Mass.....	Wm. M. Kissock.
212673	LDTF	*Sch.	2	3	TAMPICO.....	1,094	1,673	248.8	40.1	18.1	1900	Havre, France.....	Port Arthur, Tex...	Texas Co. (Tex.).
212675	LDTG	St. s.	2	3	WICO.....	2,748	1,715	283.1	40.3	30.3	1888	Low Walker on Tyne, England.	New York, N. Y....	Standard Oil Co.(N.J.).
212676	LDTH	St. s.	2	2	GULFSTREAM.....⊙	5,188	3,202	383.0	51.2	30.1	1914	Camden, N. J.....	Port Arthur, Tex...	Gulf Refining Co. (Tex.).
212798	LDTJ	St. s.	2	2	DOCHRA.....⊙	4,429	2,755	376.0	51.0	25.7	1906	Newcastle, England.	New York, N. Y....	La Plata S. S. Co. (N. Y.).
212683	LDTM	St. s.	2	2	EDWARD L. DOHENY. ⊙	5,871	4,326	415.0	54.0	32.7	1913	Walker on Tyne, England.	Los Angeles, Calif ..	Pan-American Petroleum & Transport Co. (Del.).
212697	LDTR	St. s.	2	3	HERBERT G. WYLIE⊙	4,292	2,579	360.0	50.2	28.7	1912	.....do.....	.....do.....	Do.
212712	LDVB	St. s.	2	2	SANTA CLARA.....	2,634	1,668	312.6	41.2	23.2	1896	South Shields, England.	New York, N. Y....	American & Cuban S. S. Line (N. Y.).
212821	LDVC	St. s.	1	2	JAVARY.....	1,249	782	235.5	34.3	17.4	1898	Sunderland, England.	.....do.....	John D. Donald.
212716	LDVF	St. s.	2	2	CHARLES E. HARWOOD. ⊙	2,990	1,738	320.0	45.1	26.3	1913	Walker on Tyne, England.	Los Angeles, Calif...	Pan-American Petroleum & Transport Co. (Del.).
211696	LDVG	St. s.	1	2	W. B. KEENE.....⊙	396	269	136.7	27.6	14.7	1913	Port Richmond, N. Y.	New York, N. Y....	Savannah-New York Transpn. Co. (Del.).
212719	LDVH	St. s.	3	2	H. F. ALEXANDER.⊙	8,255	4,184	509.5	63.1	21.0	1914	Philadelphia, Pa....	Tacoma, Wash.....	Pacific S. S. Co. (Me.).
.....	LDVN	St. s.	1	0	RESTORER.....⊙	3,179	1,284	358.4	44.0	20.8	1903	Newcastle, England.	New York N. Y....	Commercial Pacific Cable Co.
212917	LDVQ	St. s.	2	2	WESTWEGO.....⊙	5,247	3,244	387.0	51.7	28.0	1914	Einswarden, Germany.	.....do.....	Union Petroleum S. S. Co. (Del.)
212756	LDVR	St. s.	1	2	EDWARD PEIRCE ...	4,387	3,228	354.2	49.0	27.4	1914	Newport News, Va..	Boston, Mass.....	Crowell & Thurlow S. S. Co. (Me.).
212766	LDVT	St. s.	2	3	CHINAMPA.....	7,057	4,533	426.8	54.4	30.4	1903	Jarrow, England....	New York, N. Y....	Standard Oil Co.(N. J.).
116528	LDVW	*Sch.	1	4	SOCONY 57.....	1,381	1,310	241.2	37.0	18.4	1892	Chester, Pa.....	.....do.....	Standard Oil Co.(N.Y.).
116763	LDWB	*Sch.	1	4	SOCONY 81.....	1,774	1,402	254.0	40.5	23.0	1897	Buffalo, N. Y.....	.....do.....	Do.
211035	LDWC	*Sch.	1	4	SOCONY 85.....	2,441	2,042	250.0	43.0	26.0	1913	Lorain, Ohio.....	.....do.....	Do.
116879	LDWF	*Sch.	1	3	SOCONY 86.....	1,102	999	208.7	38.1	16.0	1899	West Superior, Wis..	.....do.....	Do.
209771	LDWG	*Sch.	1	4	SOCONY 88.....	2,005	1,612	250.0	43.1	23.0	1912	Lorain, Ohio.....	.....do.....	Do.
212859	LDWH	St. s.	2	4	COLUSA.....⊙	5,873	3,636	408.0	55.2	26.8	1913	Port Glasgow, Scot..	.....do.....	Grace Steamship Co. (Del.).
212852	LDWK	St. s.	3	2	CACIQUE.....⊙	6,284	4,518	394.2	52.3	26.8	1910	Sunderland, Eng ...	.....do.....	Do.
.....	LDWN	St. s.	1	2	William D. Munroe.	433	298	151.6	26.3	15.3	1872	Kragero, Norway ...	Boston, Mass.....	Charles A. Thompson.
212790	LDWP	St. s.	2	2	MUNDALE.....⊙	3,285	2,071	358.0	44.9	24.3	1906	Port Glasgow, Scot..	New York, N. Y....	Mundale S. S. Corp. (N. Y.).
213023	LDWQ	Shp.	2	3	DUNSYRE.....	2,140	2,014	277.8	41.8	24.4	1891	.....do.....	.....do.....	James Bolts.
212805	LDWR	St. s.	1	3	FREEPORT SULPHUR No. 1. ⊙	2,588	1,552	294.0	45.1	22.5	1914	Wilmington, Del....	.....do.....	Freeport Sulphur Transpn. Co.
212280	LDWS	St. s.	2	2	BATON ROUGE....⊙	4,973	3,004	378.0	52.5	28 9	1913	Newcastle on Tyne, England.	.....do.....	Standard Oil Co.(N.J.).
212841	LDWT	St. s.	2	2	BAYWAY.....⊙	5,083	3,051	385.3	52.4	28.5	1913	Kiel, Germany.....	.....do.....	Do.
212810	LDWV	Sch.	1	3	Delta.....	317	286	118.3	30.5	11.9	1892	Cheverie, Nova Scotia	Gulfport, Miss	A. F. Dantzler.
213093	LFBD	St. s.	2	2	CORNING.....⊙	5,073	3,026	385.7	52.4	28.5	1913	Deitrochdorf, Ger ..	New York, N. Y....	Standard Oil Co.(N.J.).

SEAGOING VESSELS, ARRANGED IN THE ORDER OF SIGNAL LETTERS—Continued.

[Steel vessels in SMALL CAPITALS, iron in *italics*, wood in roman.]

Official No.	Signal letters.	Rig.	Decks.	Masts.	Name of vessel.	Gross tonnage.	Net tonnage.	Length.	Breadth.	Depth.	When built.	Where built.	Home port (where permanent document issues).	Name of managing or principal owner.
								Feet.	*Feet.*	*Feet.*				
212825	LFBK	St.s.	2	2	OSWEGO ⊙	4,433	2,819	363.7	50.1	27.6	1902	Greenock, Scotland.	New York, N. Y.	Union Petroleum S. S. Co. (Del.).
212826	LFBN	St.s.	1	0	HENRY M. FLAGLER. ⊙	2,699	878	336.7	59.0	18.7	1914	Philadelphia, Pa.	do	Florida East Coast Car Ferry Co.
212833	LFBP	St.s.	2	2	PRINCETON ⊙	5,081	3,049	385.8	52.4	28.5	1912	Kiel, Germany	do	Standard Oil Co.(N.J.).
212835	LFBQ	St.s.	2	2	SOMERSET ⊙	5,079	3,032	385.9	52.4	28.4	1913	do	do	Do.
212840	LFBS	St.s.	2	2	NORLINA ⊙	4,596	2,846	385.0	51.1	26.1	1909	West Hartlepool, England.	do	Garland S. S. Corp.
212945	LFBT	St.s.	2	2	CADDO ⊙	6,223	3,877	414.5	55.2	30.7	1912	Newcastle on Tyne, England.	do	Standard Oil Co.(N.J.).
212922	LFBV	St.s.	3	2	SATSUMA ⊙	5,287	3,284	370.3	48.7	28.9	1901	Sunderland, Eng	do	New York & Oriental S. S. Co. (N. Y.).
212860	LFBW	St.s.	2	3	LYMAN STEWART. ⊙	5,919	3,636	408.8	55.5	31.7	1914	San Francisco, Calif.	Los Angeles, Calif.	Union Oil Co. of Calif. (Calif.).
212872	LFCD	St.s.	2	2	DE SOTO	6,268	3,637	418.7	53.2	29.0	1902	Port Glasgow, Scot.	New York, N. Y.	Standard Oil Co.(N.J.).
212888	LFCH	St.s.	2	2	BAYAMO ⊙	3,346	2,095	350.0	45.0	24.1	1898	West Hartlepool, England.	do	New York & Cuba Mail S. S. Co. (Me.).
212892	LFCK	St.s.	3	2	CHINCHA ⊙	6,371	3,952	403.0	52.3	26.8	1912	Sunderland, England	do	Green Star S. S. Corp. (Del.).
212893	LFCM	St.s.	1	2	CAROLINIAN ⊙	4,170	2,707	359.8	50.2	26.4	1906	Hartlepool, England	do	Garland S. S. Corp.
213095	LFCR	St.s.	2	2	DAYTON	5,335	3,352	370.0	50.1	32.4	1907	South Shields, Eng.	do	Standard Oil Co.(N.J.).
213126	LFCT	St.s.	3	3	BRADFORD ⊙	6,445	4,033	426.9	54.6	29.8	1908	Jarrow, England	do	Do.
212909	LFCV	St.s.	2	2	SANTIAGO ⊙	3,490	2,210	358.0	44.9	24.3	1906	Glasgow, Scotland	do	New York & Cuba Mail S. S. Co. (Me.).
212911	LFCW	St.s.	2	3	COALINGA ⊙	7,387	4,695	471.0	55.0	32.9	1902	West Hartlepool, England.	Los Angeles, Calif.	Union S. S. Co. (N.J.).
212913	LFDC	St.s.	2	2	PIONEER ⊙	5,075	3,026	385.7	52.4	28.5	1913	Kiel, Germany	New York, N. Y.	Standard Oil Co.(N.J.).
212916	LFDH	St.s.	2	2	POLARINE ⊙	4,046	2,389	354.6	50.0	26.7	1914	Geestemunde, Ger.	do	Do.
213157	LFDJ	St.s.	3	2	MATINICOCK ⊙	6,769	4,159	459.1	60.6	28.8	1913	Dietrichsdorf, Ger.	do	Do.
212919	LFDK	St.s.	2	2	CAMAGUEY ⊙	3,671	2,359	358.0	45.0	24.2	1903	West Hartlepool, England.	do	New York & Cuba Mail S. S. Co (Me.).
212924	LFDM	St.s.	2		MUNWOOD ⊙	3,639	2,296	345.0	48.0	24.2	1914	Greenock, Scotland.	do	Munwood S. S. (N.Y.).
212935	LFDS	St.s.	2	2	SURUGA ⊙	4,390	2,714	375.3	52.0	25.4	1907	Dumbarton, Scotland.	do	New York & Oriental S. S. Co (N. Y.).
212936	LFDT	St.s.	2	2	ANTILLA ⊙	3,668	2,280	358.4	45.0	27.7	1904	West Hartlepool, England.	do	New York & Cuba Mail S. S. Co. (Me.).
212944	LFDW	St.s.	1	2	BALBOA	615	372	190.0	29.1	12.5	1901	Paisley, Scotland.	do	Chesebrough Mfg. Co.
212946	LFGB	St.s.	2	2	GUANTANAMO ⊙	3,292	2,076	350.1	46.5	24.7	1910	West Hartlepool, England.	do	New York & Cuba Mail S. S. Co (Me.).
81188	LFGD	St.s.	1	2	Westport	211	154	124.0	31.2	9.5	1888	San Francisco, Calif.	San Francisco, Calif.	Hobbs Wall & Co.
212949	LFGH	Bk.	1	3	BELMONT	1,521	1,399	236.4	38.1	21.8	1891	Port Glasgow, Scot.	Boston, Mass	Irving G. Hall.
212961	LFGN	St.s.	3	2	ARDMORE ⊙	7,035	4,390	440.5	59.6	29.9	1913	Rostock, Germany	New York, N. Y.	Standard Oil Co.(N.J.).
212984	LFGS	St.s.	2	2	MUSKOGEE ⊙	7,034	4,435	450.9	57.9	31.2	1913	Danzig, Germany	do	Do.
213770	LFGV	Ship.	2	4	GOLDEN GATE	2,332	2,161	293.3	42.8	24.5	1888	Whitehaven, Eng.	San Francisco, Calif.	Ralph Nav. & Coal Co. (Calif.).
212994	LFGW	St.s.	2	3	J. A. MOFFETT ⊙	6,521	4,012	419.4	54.2	31.6	1915	San Francisco, Calif.	do	Stand. Oil Co. (Calif.).
213022	LFHD	St.s.	1	3	MEXICANO ⊙	2,265	1,474	280.0	38.5	18.0	1893	Middleborough, Eng.	New York, N. Y.	Pierce Oil Corporation
213092	LFHS	St.s.	1	2	Wapama	951	584	204.8	40.2	14.3	1915	St. Helens, Oreg.	San Francisco, Calif.	Wapama S. S. Co.
213099	LFHV	St.s.	2	2	GULFCOAST ⊙	5,188	3,202	383.0	51.2	30.1	1915	Camden, N. J.	Port Arthur, Tex.	Gulf Refining Co. (Tex.).
213154	LFJH	St.s.	2	2	STANDARD ⊙	9,724	6,138	523.8	68.6	31.7	1914	Kiel, Germany	New York, N. Y.	Standard Oil Co.(N.J.).
213201	LFJQ	St.s.	2	2	SAN MATEO ⊙	3,228	1,878	315.2	44.2	28.8	1915	Belfast, Ireland	do	United Fruit S.S. Corp. (N. Y.).
213305	LFKH	Bkn.	1	4	ALTA	1,381	1,262	236.0	44.2	18.1	1900	Port Glasgow, Scot.	San Francisco, Calif.	Pacific Shipping Co. (Calif.).
213369	LFKR	St.s.	2	2	GLENPOOL ⊙	5,256	3,195	401.2	53.1	29.9	1912	Kiel, Germany	New York, N. Y.	Standard Oil Co.(N.J.).
213407	LFKS	St.s.	3	3	COMMUNIPAW	3,732	2,203	339.0	43.7	29.6	1893	Stettin, Germany	do	Do.
213385	LFKT	St.s.	2	2	MARIANA	3,109	1,920	335.0	46.8	22.7	1915	Newport News, Va.	do	New York & Porto Rico S. S. Co. (Me.).
213435	LFKW	*Sch.	1	3	Wollaston	1,378	1,214	230.9	33.2	19.5	1915	Bath, Me	Fall River, Mass.	Staples Transpn. Co.
213472	LFMD	St.s.	2	2	EDITH ⊙	3,382	2,121	327.2	46.2	22.9	1915	Sparrows Point, Md.	New York, N. Y.	A. H. Bull S. S. Co. (N. J.).
213479	LFMG	St.s.	1	2	WALTER D. NOYES	4,387	3,114	354.2	49.0	27.4	1915	Newport News, Va.	Boston, Mass	Crowell & Thurlow S. S. Co. (Me.).
207300	LFMP	St.s.	1	2	ARLINGTON ⊙	2,431	1,431	244.0	43.2	27.2	1910	Wyandotte, Mich.	do	New England Fuel & Transpn. Co.
207301	LFMQ	St.s.	1	2	BRANDON ⊙	2,431	1,431	244.0	43.2	27.2	1910	do	Chicago, Ill.	D. Sullivan & Co. (Trustees).
150652	LFMT	St.s.	1	2	PATROL ⊙	235	117	135.3	23.0	10.1	1894	Sparrows Point, Md.	New York, N. Y.	City of New York.
213528	LFMV	St.s.	2	2	WINNEBAGO	4,288	2,697	360.7	48.2	28.2	1900	Stockton, England	do	Winnebago S. S. Co. (N. Y.).
213696	LFND	St.s.	2	2	ALLAGUASH ⊙	3,876	2,456	364.5	50.5	23.5	1905	Sunderland, Eng.	do	Allaguash S. S. Corp. (N. Y.).
213621	LFNG	St.s.	1	2	MANITOWOC ⊙	4,549	2,876	370.0	52.1	27.1	1902	Port Glasgow, Scot.	do	Manitowoc S. S. Corp. (N. Y.).
213660	LFNK	St.s.	1	2	MAUMEE	2,663	1,645	305.5	41.9	19.8	1897	West Hartlepool, Eng.	do	Maumee S. S. Corp.

SEAGOING VESSELS, ARRANGED IN THE ORDER OF SIGNAL LETTERS—Continued.

[Steel vessels in SMALL CAPITALS, iron in *italics*, wood in roman.]

Official No.	Signal letters.	Rig.	Decks.	Masts.	Name of vessel.	Gross tonnage.	Net tonnage.	Length.	Breadth.	Depth.	When built.	Where built.	Home port (where permanent document issues).	Name of managing or principal owner.
								Feet.	*Feet.*	*Feet.*				
213571	LFNP	St.s.	1	2	Mukilteo	1,230	690	204.7	41.8	14.8	1915	Raymond, Wash	San Francisco, Calif.	Charles Nelson Co. (Calif.).
213697	LFNR	St.s.	1	2	AUSABLE ⊙	3,159	1,958	327.3	48.7	22.4	1901	Alblasserdam, Netherlands.	New York, N. Y	Ausable S. S. Co. (N. Y.).
213593	LFNS	*Sch.	1	2	Wilmington	1,371	1,257	228.7	40.0	16.0	1915	Wilmington, Del	Baltimore, Md	P. Dougherty Co.
213604	LFNT	Bkn.	2	4	PRINS VALDEMAR	1,338	1,227	226.1	37.3	21.5	1892	Helsore, Denmark	New York, N. Y	Chas. G. A. Pfitsch.
213624	LFPD	St.s.	2	2	NEVADAN	5,266	3,354	368.6	55.2	30.5	1915	Camden, N. J	do	American Hawaiian S. S. Co. (N. J.).
213636	LFPG	St.s.	1	2	MUSKEGON	3,368	2,102	326.2	47.1	23.9	1897	South Shields, Eng.	do	Muskegon S. S. Corp. (N. Y.).
92204	LFPH	St.s.	2	1	MATOA ⊙	2,311	1,836	290.6	40.3	21.1	1890	Cleveland, Ohio	Boston, Mass	Geo. E. Warren Co. (Me.).
	LFPK	St.s.	1		YUCATAN	751	446	209.2	30.0	12.4	1896	Dumbarton, Scot	Pittsburgh, Pa	J. W. Jolly.
213670	LFPM	St.s.	2	2	PLYMOUTH ⊙	5,266	3,354	368.6	55.2	30.5	1915	Camden, N. J	New York, N. Y	Green Star S. S. Corp. (Del.).
213693	LFPN	St.s.	1	2	YAQUE	1,414	948	246.0	38.4	15.5	1915	Ecorse, Mich	do	Clyde S. S. Co. (Me.).
213708	LFPR	*Sch.	1	4	Atlantic	1,900	1,680	264.1	44.2	20.5	1915	Bath, Me	Fall River, Mass	Staples Transpn. Co.
213727	LFQB	*Sch.	2	2	COASTWISE	1,432	1,328	226.1	35.3	21.5	1892	Maryport, England	New Orleans, La	Sipsey Barge & Towing Co. (La.).
213740	LFQD	St.s.	1	2	STEPHEN R. JONES ⊙	4,387	3,112	354.2	49.0	27.4	1915	Newport News, Va	Boston, Mass	Crowell & Thurlow S. S. Co. (Me.).
213743	LFQG	St.s.	2	2	EDNA ⊙	1,815	1,099	267.0	37.4	19.8	1903	Bergen, Norway	San Francisco, Calif.	Sudden & Christenson.
213730	LFQH	St.s.	1	2	INCA	1,414	948	246.0	38.4	15.5	1915	Ecorse, Mich	New York, N. Y	Clyde S. S. Co. (Me.).
213744	LFQJ	*Sch.	1	2	Montauk	1,371	1,257	228.7	40.0	16.0	1915	Wilmington, Del	Baltimore, Md	P. Dougherty.
213751	LFQK	St.s.	1	2	C. E. Graham	268	182	99.6	28.2	13.4	1915	Grassy Point, N. Y.	Newport News, Va	Chesapeake & Ohio Ry. Co. (Va.).
213752	LFQM	St.s.	2	2	SILVER SHELL ⊙	5,605	3,430	411.6	53.4	29.8	1915	Wilmington, Del	Wilmington, Del	Silver Shell S. S. Co.
213769	LFQS	St.s.	2	2	PACIFIC	6,034	4,380	399.7	55.2	30.5	1915	San Francisco, Calif.	New York, N. Y	Argonaut S. S. Co. (N. Y.).
214028	LFQT	St.s.	1	2	REPUBLIC ⊙	4,159	2,609	345.1	49.1	25.1	1907	Sunderland, Eng	do	Chile S. S. Co.
213803	LFRB	St.s.	1	2	JONANCY	3,289	1,980	318.5	49.4	24.2	1915	Camden, N. J	Boston, Mass	Pocahontas Fuel Co. (Va.).
213816	LFRD	Sch.	1	3	Billy Martin	441	367	146.7	32.8	11.7	1915	Palatka, Fla	do	John Gilchrist.
213813	LFRG	St.s.	3	2	FLORIDIAN ⊙	6,784	4,211	415.0	53.7	28.1	1915	Sparrows Point, Md.	New York, N. Y	American - Hawaiian S. S. Co. (N. J.).
213814	LFRH	St.s.	2	2	MUNAMAR ⊙	3,442	2,156	353.0	47.5	24.9	1915	do	do	Munamar S. S. Co.
213833	LFRJ	St.s.	2	2	CLARE ⊙	3,372	2,139	327.2	46.2	22.9	1915	do	do	A. H. Bull S. S. Co. (N. J.).
213834	LFRK	St.s.	1	2	BYLAYL ⊙	3,289	1,980	318.5	49.5	24.2	1916	Camden, N. J	Boston, Mass	Pocahontas Fuel Co. (Va.).
213845	LFRN	St.s.	3	2	SANTA BARBARA ⊙	6,197	3,742	404.6	53.9	26.2	1916	Philadelphia, Pa	New York, N. Y	Grace S. S. Co. (Del.).
213859	LFRQ	St.s.	1	2	BRISTOL ⊙	3,971	2,411	359.5	49.2	25.6	1916	Camden, N. J	do	Coastwise Transpn. Corp. (Me.).
213861	LFRS	St.s.	2	2	EURANA ⊙	5,688	3,510	399.7	56.2	30.5	1916	San Francisco, Calif.	do	Green Star S. S. Corp. (Del.).
213863	LFRT	St.s.	2	2	*Marina*	1,151	759	207.3	33.0	18.0	1887	Philadelphia, Pa	do	Bull-Insular S. S. Co. (Tex.).
203123	LFRV	St.s.	2	2	ADMIRAL SEBREE ⊙	2,446	1,866	242.0	43.0	26.5	1906	Cleveland, Ohio	Tacoma, Wash	Pacific Alaska Navigation Co. (Me.).
213873	LFSB	St.s.	2	2	GOLD SHELL ⊙	5,014	3,420	411.6	53.4	29.8	1916	Wilmington, Del	San Francisco, Calif.	Gold Shell S. S. Co.
213878	LFSD	St.s.	2	2	TEXAS ⊙	6,078	5,015	416.8	56.1	31.1	1916	Quincy, Mass	Port Arthur, Tex	Texas Co. (Tex.).
213881	LFSG	St.s.	1	0	MAGNOLIA	182	124	94.7	24.6	12.0	1916	Pt. Richmond, N. Y.	do	Magnolia Petroleum Co. (Tex.).
214473	LFSM	Bk.	1	4	*Phyllis*	2,258	2,128	278.1	41.9	24.5	1886	Glasgow, Scotland	New York, N. Y	Penn Transit Nav. Co., Ltd. (Del.).
214325	LFSN	St.s.	3	2	VENEZUELA ⊙	5,641	3,443	380.0	48.7	32.5	1915	Amsterdam, Netherlands.	San Francisco, Calif.	Pacific Mail S. S. Co. (N. Y.).
214660	LFSP	St.s.	3	2	COLOMBIA ⊙	5,643	3,418	380.0	48.7	32.5	1915	Flushing, Holland	do	Do.
214368	LFSQ	St.s.	3	2	ECUADOR ⊙	5,644	3,435	380.0	48.7	24.7	1915	do	do	Do.
213809	LFSR	St.s.	3	3	CHARLES PRATT ⊙	10,050	7,716	500.0	68.0	27.0	1916	Newport News, Va	New York, N. Y	Standard Oil Co. (N. J.).
213909	LFSV	St.s.	2	3	LA BREA ⊙	6,665	4,157	435.0	56.2	33.7	1916	San Francisco, Calif.	Los Angeles, Calif.	Union Oil Co. of Calif. (Calif.).
213913	LFSW	Ga.s.	1	0	Palisades	136	93	111.7	22.0	6.1	1911	Camden, N. J	Baltimore, Md	Van Lear Black.
155153	LFTN	St.s.	2	2	OWEGO ⊙	3,069	1,877	325.6	41.2	24.2	1888	Buffalo, N. Y	New York, N. Y	Whett Operating Co. (Inc.).
213937	LFTP	St.s.	2	2	NEW YORK ⊙	6,678	5,045	416.8	56.1	31.1	1916	Quincy, Mass	Port Arthur, Tex	Texas Co. (Tex.).
213944	LFTQ	Sch.	2	5	Frank M. Deering	1,891	1,631	249.6	43.1	21.9	1916	Bath, Me	Bath, Me	G. G. Deering Co.
213961	LFTR	Sch.	1	4	Esther Melbourne	776	653	179.6	37.0	15.0	1916	do	New York, N. Y	Coast & West Indies Ship Corp. (Del.).
213962	LFTS	St.s.	2	3	LOS ANGELES ⊙	6,752	4,205	435.0	56.0	33.7	1916	San Francisco, Calif.	Los Angeles, Calif.	Union Oil Co. of Calif. (Calif.).
213988	LFVS	St.s.	1	2	MARGARET ⊙	3,352	2,125	327.2	46.2	22.9	1916	Sparrows Point, Md.	New York, N. Y	A. H. Bull S. S. Co (N. J.).
214008	LFWC	Sch.	1	5	City of Portland	1,833	1,263	276.0	48.3	19.1	1916	Sauvies Island, Oreg.	do	Fields S. Pendleton.
214026	LFWK	St.s.	1	2	JUSTIN	2,321	1,779	277.0	39.0	19.9	1891	Middleboro, Eng	do	Garland S. S. Corp. (N. Y.).
214040	LFWN	St.s.	3	4	EDGAR F. LUCKENBACH. ⊙	7,923	5,054	425.0	57.3	29.4	1916	Newport News, Va	do	Luckenbach Co. (Del.).

SEAGOING VESSELS, ARRANGED IN THE ORDER OF SIGNAL LETTERS—Continued.

[Steel vessels in SMALL CAPITALS, iron in *italics*, wood in roman.]

Official No.	Signal letters.	Rig.	Decks.	Masts.	Name of vessel.	Gross tonnage.	Net tonnage.	Length.	Breadth.	Depth.	When built.	Where built.	Home port (where permanent document issues).	Name of managing or principal owner.
								Feet.	*Feet.*	*Feet.*				
214012	LFWR	St. s.	2	2	MUNPLACE..... ⊙	2,949	1,856	327.2	46.2	22.9	1916	Sparrows Point, Md.	New York, N. Y....	Munplace S. S. Corp. (N. Y.).
214146	LFWS	St. s.	2	2	SHERMAN.....	4,881	3,028	400.3	45.3	29.8	1893	Belfast, Ireland.....	.....do.....	Sherman S. S. Co. (N. Y.).
214066	LGBH	St. s.	3	3	H. H. ROGERS.... ⊙	10,050	7,716	500.0	68.0	27.0	1916	Newport News, Va..	.....do.....	Standard Oil Co. (N. J.).
214074	LGBJ	St. s.	1	2	MUNALBRO..... ⊙	4,281	3,185	359.7	49.2	26.9	1916	.....do.....	.....do.....	Munalbro S. S. Corp. (Del.).
214087	LGBN	St. s.	2	2	MUNSOMO..... ⊙	2,948	1,855	327.2	46.2	22.9	1916	Sparrows Point, Md.	.....do.....	Munsomo S. S. Corp. (N. Y.).
214090	LGBP	Ga. s.	1	2	BACOL..... ⊙	1,696	1,185	248.0	42.5	17.3	1912	Newcastle, England.	.....do.....	Gillespie S. S. Corp. (Del.).
214109	LGBQ	St. s.	1	2	WESTOIL.....	2,172	1,401	250.0	43.0	22.6	1909	Wallsend, England.	Chicago, Ill.....	Petoskey Transportation Co. (Del.).
126471	LGBT	St. s.	2	2	*Corsica*.....	2,364	1,786	299.5	40.8	21.0	1888	Cleveland, Ohio.....	Boston, Mass.....	Castner, Curran & Bullitt (Del.).
96261	LGBV	St. s.	1	3	HARVEY H. BROWN.	2,673	1,874	351.1	40.8	21.6	1894	Wyandotte, Mich...	.....do.....	Do.
116555	LGCB	St. s.	0	0	SELWYN EDDY.....	2,846	2,164	343.0	43.2	21.6	1893	.....do.....	.....do.....	Do.
214161	LGCJ	St. s.	2	2	OSCAR D. BENNETT.	4,710	3,587	391.8	51.3	28.8	1916	Wilmington, Del....	Los Angeles, Calif..	Pan American Petroleum & Transport Co. (Del.).
77362	LGCK	St. s.	1	2	VINDAL.....	1,290	985	220.0	40.0	14.0	1899	Bay City, Mich.....	Chicago, Ill.....	Calumet S. S. Co. (Del.).
214173	LGCM	St. s.	2	3	ACME..... ⊙	6,878	4,304	435.0	56.0	32.0	1916	San Francisco, Calif.	New York, N. Y....	Standard Transpn. Co. (Del.).
214190	LGCQ	St. s.	2	3	SUCROSA..... ⊙	5,532	3,434	389.0	54.7	29.3	1916	Quincy, Mass.....	....do.....	Cuba Distilling Co. (W. Va.).
214196	LGCR	St. s.	2	0	STANDARD ARROW ⊙	7,794	4,800	467.6	62.7	32.0	1916	Camden, N. J.....	.....do.....	Standard Transpn. Co. (Del.).
214209	LGCS	*Sch.	1	2	Delaware	1,371	1,257	228.7	40.0	16.0	1916	Wilmington, Del....	Baltimore, Md.....	P. Dougherty Co.
214217	LGDH	Ga. s.	1	4	MOONLITE..... ⊙	1,955	1,380	252.0	43.7	21.2	1916	Toledo, Ohio.....	Seattle, Wash.....	Pacific S. S. Co. (Me.).
214218	LGDC	Ga. s.	1	4	STANDTOW NO. 2.. ⊙	2,006	1,596	252.0	43.7	21.2	1916	.....do.....	New York, N. Y....	Standard Oil Co. (N. J.).
100589	LGDH	St. s.	1	0	Inland.....	1,888	1,098	248.0	42.0	21.5	1894	Cleveland, Ohio.....	Boston, Mass.....	Consolidation Coastwise Co. (Mass.).
214235	LGDM	Ga. s.	1	3	Great Bear.....	367	223	126.6	32.1	11.7	1916	Port Blakeley, Wash.	Seattle, Wash.....	L. L. Lane.
214265	LGDP	St. s.	1	1	RESOLUTE..... ⊙	453	219	135.0	30.0	16.0	1916	Ashtabula, Ohio....	New York, N. Y...	Merritt & Chapman Co. (W. Va.).
214266	LGDQ	St. s.	1	2	Daisy Matthews.....	943	513	204.8	42.1	14.2	1916	Hoquiam, Wash....	San Francisco, Calif.	S. S. Freeman.
214308	LGFJ	Sch.	1	3	Nat. L. Gorton	225	187	130.8	27.2	12.0	1916	Essex, Mass.....	New York, N. Y....	Edmund W. Leverock.
214311	LGFK	St. s.	2	2	J. M. DANZIGER... ⊙	6,093	3,748	430.0	58.2	33.3	1916	Philadelphia, Pa....	Los Angeles, Calif...	Pan American Petroleum & Transport Co. (Del.).
214312	LGFM	Bk.	2	3	CALLAO..... ⊙	1,014	913	202.0	33.2	19.9	1885	Belfast, Ireland.....	New Orleans, La....	J. H. Mahony.
214322	LGFP	St. s.	1	2	Oregon.....	989	628	200.1	41.0	14.7	1916	Aberdeen, Wash....	San Francisco, Calif.	Henry Wilson.
214337	LGFS	Sch.	1	3	James M. W. Hall...	572	491	157.7	34.6	14.2	1916	Phippsburg, Me.....	Boston, Mass.....	George D. Rogers.
214344	LGFV	*Sch.	1	3	Westmoreland.....	1,593	1,418	245.2	41.2	19.6	1916	Bath, Me.....	Philadelphia, Pa....	Westmoreland Coal Co.
214349	LGFW	*Sch.	2	4	SIMLA.....	2,237	2,111	278.2	41.9	24.4	1890	Port Glasgow, Scotland.	Los Angeles, Calif...	Union Oil Co. of California (Calif.).
214353	LGHC	St. s.	3	3	D. G. SCOFIELD... ⊙	8,597	5,277	439.5	58.0	31.2	1916	San Francisco, Calif.	San Francisco, Calif.	Standard Oil Co. (Calif.).
215705	LGHD	St. s.	1	2	SEVERANCE.....	4,926	3,087	366.0	53.0	24.9	1909	Stockton, England..	New York, N. Y....	Union Sulphur Co. (N. J.).
214363	LGHF	Ga. p.	1	2	Mary Chilton.....	922	392	205.2	32.6	12.2	1916	Boston, Mass.....	Boston, Mass.....	The Nantasket Beach Steamboat Co.
214362	LGHJ	St. s.	1	2	SURGE.....	302	97	135.0	22.8	13.4	1916	Manitowoc, Wis.....	.....do.....	Bay State Fishing Co.
214382	LGHK	St. s.	2	2	CORNELIA..... ⊙	3,129	1,944	327.7	46.7	23.5	1916	Sparrows Point, Md.	New York, N. Y....	Bull Insular S. S. Co. (Del.).
214391	LGHR	Ga. s.	1	2	Sierra.....	1,034	743	210.6	42.5	14.8	1916	Hoquiam, Wash....	San Francisco, Calif.	E. K. Wood Lumber Co. (Calif.).
92769	LGHS	St. s.	2	2	MINNEAPOLIS.....	2,029	1,221	238.0	42.2	22.2	1897	South Chicago, Ill...	New York, N. Y....	Arthur A. Miller.
214421	LGJD	Sch.	1	4	Else.....	814	724	185.6	42.0	13.7	1916	Tacoma, Wash.....	.....do.....	J. M. Scott.
214440	LGJF	Ga. s.	1	4	STANDTOW NO. 1.. ⊙	1,955	1,580	252.0	43.7	21.2	1916	Toledo, Ohio.....	.....do.....	Standard Oil Co. (N. J.).
214443	LGJH	St. s.	2	2	*St. Charles*.....	1,671	1,020	280.9	34.1	22.9	1884	Liverpool, England..	.....do.....	Maru Navigation Co.
214444	LGJK	Ga. s.	2	2	BRAMELL POINT... ⊙	3,202	2,002	292.3	47.2	28.1	1916	Baltimore, Md.....	.....do.....	Vacuum Oil Co. (N. Y.).
214449	LGJM	St. s.	2	3	PAULSBORO..... ⊙	6,698	4,171	435.0	56.0	33.4	1916	San Francisco, Calif.	.....do.....	Do.
214452	LGJP	Ga. s.	1	2	Laksco.....	326	163	146.6	28.6	11.0	1864	Philadelphia, Pa....	.....do.....	Merritt & Chapman Derrick & Wrecking Co. (W. Va.).
214458	LGJQ	St. s.	3	2	HENRY R. MALLORY. ⊙	6,063	4,519	424.3	54.5	22.3	1916	Newport News, Va ..	.....do.....	Mallory S. S. Co. (Me.).
214459	LGJR	St. s.	2	2	SUNOIL..... ⊙	7,157	5,217	430.0	58.2	33.3	1916	Philadelphia, Pa....	Philadelphia, Pa....	Sun Co. (N. J.).
214467	LGJT	St. s.	1	2	MUNRIO..... ⊙	3,778	2,103	333.6	48.2	25.1	1916	Sparrows Point, Md.	New York, N. Y....	Munrio S. S. Co. (N. Y.).
214472	LGJV	St. s.	1	2	COMBER.....	302	97	135.0	22.8	13.4	1916	Manitowoc, Wis.....	Boston, Mass.....	Bay State Fishing Co.
214479	LGJW	*Sch.	1	2	Baltimore.....	1,307	1,242	229.7	40.1	16.1	1916	Baltimore, Md.....	Baltimore, Md.....	P. Dougherty Co.
214484	LGKB	St. s.	1	2	LEVISA..... ⊙	2,118	1,259	251.0	43.8	18.2	1916	Wyandotte, Mich...	New York, N. Y....	United Fruit S. S. Corp. (N. Y.).
214490	LGKD	St. s.	2	2	PEARL SHELL..... ⊙	5,614	3,420	411.6	53.1	29.8	1916	Wilmington, Del....	San Francisco, Calif.	Pearl Shell S. S. Co.
214491	LGKH	Ga. s.	1	1	DAWNLITE..... ⊙	1,976	1,601	252.0	43.7	21.2	1916	Toledo, Ohio.....	New York, N. Y....	Standard Oil Co. (N. J.)

SEAGOING VESSELS, ARRANGED IN THE ORDER OF SIGNAL LETTERS—Continued.

[Steel vessels in SMALL CAPITALS, iron in *italics*, wood in roman.]

Official No.	Signal letters.	Rig.	Decks.	Masts.	Name of vessel.	Gross tonnage.	Net tonnage.	Length.	Breadth.	Depth.	When built.	Where built.	Home port (where permanent document issues).	Name of managing or principal owner.
								Feet.	*Feet.*	*Feet*				
214492	LGKJ	St.s.	3	3	ASTRAL.....⊙	8,653	5,195	439.5	58.0	31.2	1916	San Francisco, Calif.	New York, N. Y....	Standard Transpn. Co. (Del.).
214493	LGKM	St.s.	1	0	JOSEPH R. PARROTT. ⊙	2,406	1,114	336.7	59.0	18.5	1916	Philadelphia, Pa....	.....do.....	Florida East Coast Car Ferry Co.
214500	LGKN	St.s.	1	2	Stanwood.....	1,129	627	206.0	42.0	16.5	1916	North Bend, Oreg...	San Francisco, Calif.	W. R. Chamberlin.
214503	LGKP	St.s.	2	2	HELEN.....⊙	3,128	1,944	327.7	46.7	23.5	1916	Sparrows Point, Md.	New York, N. Y ...	Bull Insular Steamship Co. (Del.).
214512	LGKR	St.s.	1	3	Santiam.....	946	543	209.8	42.0	14.0	1916	Fairhaven, Calif	San Francisco, Calif.	Hammond Lumber Co. (Inc.).
214518	LGKS	*Sch.	1	4	SOCONY 82.....	2,320	2,070	250.0	43.0	26.0	1916	Cleveland, Ohio.....	New York, N. Y....	Standard Oil Co. (N. Y.).
214536	LGKV	St.s.	1	2	TIDE.....	303	97	135.0	22.8	13.4	1916	Manitowoc, Wis.....	Boston, Mass.....	Bay State Fishing Co.
214537	LGKW	St.s.	1	2	WHITE CAP.....	303	97	135.0	22.8	13.4	1916	.....do.....	.....do.....	Do.
214543	LGMD	Sch.	1	3	Grand Turk.....	540	465	165.4	35.1	13.4	1916	Millbridge, Me.....	.....do.....	George D. Rogers.
214542	LGMF	*Sch.	1	3	Northern No. 6.....	1,602	1,426	244.1	41.0	19.7	1916	Bath, Me.....	Wilmington, Del....	Northern Transpn. Co (Del.).
214545	LGMH	Ga.s.	1	2	Avarua.....	146	89	87.8	25.1	9.2	1916	Oakland, Calif	San Francisco, Calif.	Clifton H. Kroll.
214554	LGMJ	St.s.	1	2	MANTA.....	2,081	1,283	251.0	43.6	18.2	1916	Chicago, Ill.....	New York, N. Y....	New York & Porto Rico S. S. Co. (Me.).
214557	LGMK	Ga.s.	1	4	SUNLITE.....⊙	1,976	1,601	252.0	43.7	21.9	1916	Toledo, Ohio.....	.....do.....	Standard Oil Co. (N.J.).
214559	LGMN	St.s.	2	2	CAUTO.....⊙	3,820	2,316	351.0	47.9	24.7	1916	Seattle, Wash.....	.....do.....	New York and Porto Rico S. S. Co. (Me.).
214560	LGMP	St.s.	3	2	EDWARD LUCKENBACH. ⊙	7,916	5,087	436.6	57.2	28.0	1916	Quincy, Mass.....	.....do.....	Luckenbach S. S. Co. (Del.).
214561	LGMQ	St.s.	1	2	CARIB.....	2,118	1,259	251.0	43.8	18.2	1916	Wyandotte, Mich...	.....do.....	Atlantic, Gulf & West Indies S. S. Lines (Me.).
214562	LGMR	St.s.	1	2	OZAMA.....	2,118	1,259	251.0	43.8	18.2	1916	.....do.....	.....do.....	New York & Porto Rico S. S. Co. (Me.).
214564	LGMV	St.s.	3	2	NORFOLK.....	2,453	1,759	253.0	43.5	21.5	1916	Ecorse, Mich.....	.....do.....	Clyde Steamship Co. (Me).
214565	LGMW	St.s.	3	2	PHILADELPHIA.....	2,453	1,759	253.0	43.5	21.5	1916	.....do.....	.....do.....	Do.
214568	LGNB	Ga.s.	1	4	DAYLITE .....⊙	1,976	1,601	252.0	43.7	21.9	1916	Toledo, Ohio.....	.....do.....	Standard Oil Co. (N.J.).
214569	LGNC	St.s.	1	2	SIOUX.....	2,048	1,265	251.0	43.5	20.0	1916	Cleveland, Ohio.....	.....do.....	New York & Porto Rico S. S. Co. (Me.).
214581	LGNF	St.s.	2	2	ROYAL ARROW....⊙	7,794	4,800	467.6	62.7	32.0	1916	Camden, N. J.....	.....do.....	Standard Transpn. Co. (Del.).
214583	LGNH	St.s.	2	2	WILLIAM A. McKENNEY.	6,256	4,544	395.0	55.1	31.0	1916	Newport News, Va..	Boston, Mass.....	Crowell & Thurlow Steamship Co. (Me.).
214587	LGNK	St.s.	3	2	GEORGEANNA WEEMS.	2,088	1,556	242.2	39.0	18.0	1916	Wilmington, Del....	Baltimore, Md.....	Baltimore & Carolina Steamship Co. (Md.).
214597	LGNQ	Ga.s.	2	2	PENNANT.....⊙	3,253	2,029	292.3	47.2	26.9	1916	Baltimore, Md.....	New York, N. Y....	Pierce Oil Corporation.
214598	LGNS	Ga.s.	2	2	FORDONIAN.....⊙	2,367	1,742	250.0	42.6	23.0	1912	Glasgow, Scotland..	.....do.....	American Mediterranean Co. (Del.).
214615	LGNV	St.s.	2	3	H. C. FOLGER.....⊙	7,086	4,389	435.0	56.0	32.0	1916	San Francisco, Calif.	Philadelphia, Pa....	Atlantic Refining Co (Pa.).
214627	LGPB	St.s.	1	2	Idaho.....⊙	1,047	558	205.6	41.4	14.8	1916	Aberdeen, Wash....	San Francisco, Calif.	Henry Wilson.
214632	LGPC	Sch.	1	2	Elizabeth Howard..	142	90	119.6	25.0	11.4	1916	East Boothbay, Me	New York, N. Y....	William W. Howard.
214638	LGPF	St.s.	1	2	Hartwood.....	946	545	199.3	42.0	14.1	1916	Hoquiam, Wash....	San Francisco, Calif.	Hart-Wood Lumber Co.
214658	LGPM	Ga.s.	2	4	Percy R. Pyne, 2d..	1,341	1,267	233.4	39.7	18.9	1916	Camden, Me.....	New York, N. Y....	Oneida Nav. Corp. (Del.).
214666	LGPR	St.s.	2	2	TANAMO.....⊙	3,298	2,005	331.1	45.2	25.6	1914	Newcastle, England	.....do.....	Sarnia Steamship Corp (N. Y.).
214668	LGPS	St.s.	2	2	PANUCO.....⊙	3,820	2,319	351.0	47.9	24.7	1917	Seattle, Wash.....	.....do.....	New York & Cuba Mail S. S. Co. (Me.).
214669	LGPT	St.s.	2	2	TIDEWATER.....⊙	5,266	3,354	368.6	55.2	30.5	1917	Camden, N. J.....	.....do.....	Green Star S. S. Corp. (Del.).
214673	LGPV	Ga.s.	2	2	HOLDEN EVANS...⊙	3,253	2,025	292.3	47.2	26.9	1917	.....do.....	.....do.....	Holden Evans S. S. Co.
214677	LGPW	St.s	3	2	JULIA LUCKENBACH. ⊙	7,906	5,080	436.6	57.2	28.0	1917	.....do.....	.....do.....	Luckenbach S. S. Co. (Del.).
214684	LGQF	St.s.	3	3	WM. G. WARDEN.⊙	10,289	7,890	500.0	68.2	27.0	1917	Newport News, Va ..	.....do.....	Standard Oil Co. (N.J.).
214685	LGQH	Sch.	2	4	Herdis.....	1,220	1,124	199.8	42.3	19.6	1917	Chelsea, Mass.....	.....do.....	The Maryland Nav. Co. (Md.).
214687	LGQJ	*Sch.	1	2	Maryland.....	1,371	1,257	228.7	40.0	16.0	1917	Wilmington, Del....	Baltimore, Md.....	P. Dougherty Co.
214694	LGQM	Ga.s.	1	0	Hillsborough.....	330	295	105.9	30.8	11.8	1916	West New Brighton, N. Y.	New York, N. Y....	J. B. King Transportation Co.
214715	LGQS	St.s.	2	3	J. W. VAN DYKE..⊙	7,155	4,425	435.0	56.0	32.0	1917	San Francisco, Calif.	Philadelphia, Pa....	Atlantic Refining Co. (Pa.).
214716	LGQT	St.s.	1	2	Port Angeles.....	1,358	760	233.2	42.3	15.8	1916	North Bend, Oreg...	San Francisco, Calif.	Charles Nelson Co. (Calif.).
214722	LGQV	St.s.	2	2	SAGUA.....⊙	3,298	2,005	331.1	45.2	25.6	1914	Newcastle, England.	New York, N. Y....	Sibiria Steamship Corp. (N. Y.)
214725	LGRB	St.s.	3	2	SANTA ROSA.....⊙	6,415	3,918	404.6	53.9	26.2	1917	Philadelphia, Pa....	.....do.....	Grace S. S. Co. (Del.).
214726	LGRC	St.s.	2	2	FELIX TAUSSIG....⊙	6,253	4,544	395.0	55.1	31.0	1917	Newport News, Va..	Boston, Mass.....	Crowell & Thurlow Steamship Co. (Me.).
214714	LGRK	Ga.s.	1	4	Astoria.....⊙	1,611	1,275	229.4	44.0	18.8	1917	Astoria, Oreg.....	New York, N. Y....	Fields S. Pendleton.
214750	LGRT	Ga.s.	2	2	Angel.....	346	227	111.0	26.6	16.8	1917	Portland, Oreg.....	San Francisco, Calif.	Ernest W. Cullen.
214757	LGRW	St.s.	1	3	Phyllis.....	1,266	695	215.3	42.8	17.1	1917	Aberdeen, Wash....	.....do.....	W. R. Chamberlin.

SEAGOING VESSELS, ARRANGED IN THE ORDER OF SIGNAL LETTERS—Continued.

[Steel vessels in SMALL CAPITALS, iron in *italics*, wood in roman.]

Official No.	Signal letters.	Rig.	Decks.	Masts	Name of vessel.	Gross tonnage.	Net tonnage.	Length.	Breadth.	Depth.	When built.	Where built.	Home port (where permanent document issues).	Name of managing or principal owner.
								Feet.	*Feet.*	*Feet.*				
214785	LGSD	*Sch.	1	3	Northern No. 7.....	1,631	1,473	245.5	41.2	19.9	1917	Bath, Me.....	Wilmington, Del....	Northern Transpn. Co. (Del.).
76573	LGSJ	St.s.	2	3	*J. H. Devereux*.....	1,618	1,312	243.3	37.0	19.4	1885	Cleveland, Ohio.....	Boston, Mass.....	Metropolitan Coal Co.
214798	LGSK	Bkn.	2	3	*Carioca*.....	762	654	172.0	33.0	19.4	1866	Nantes, France.....	New Orleans, La....	Carioca Co. (Inc.).
214808	LGSM	Sch.	1	4	Charlotte A. Maxwell	668	579	167.2	35.8	14.0	1917	Camden, Me.....	New York, N. Y....	Daniel T. Gilmartin.
214816	LGSP	St.s.	3	3	JAMES McCREE ....⊙	10,677	8,115	499.1	68.2	28.0	1917	Sparrows Point, Md.	.....do.....	Standard Oil Co.(N.J.).
214817	LGSQ	Ga.s.	2	2	CHARLES BRALEY.⊙	3,253	2,029	292.3	47.2	26.9	1917	Baltimore, Md.....	.....do.....	Cuba Distilling Co. (W. Va.).
214827	LGSV	St.s.	2	2	GULFMAID.....	5,225	3,248	391.1	51.2	30.2	1917	Camden, N. J.....	Port Arthur, Tex...	Gulf Refining Co. (Tex.).
214848	LGTD	St.s.	1	2	BEATRICE .....⊙	3,450	2,188	327.2	46.2	22.9	1917	Sparrows Point, Md.	New York, N. Y....	A. H. Bull S. S. Co. (N. J.).
214856	LGTF	St.s.	2	2	YUMURI.....	1,835	1,133	270.0	39.5	19.7	1902	Blyth, England.....	.....do.....	New York & Cuba Mail Steamship Co. (Me.).
214861	LGTH	St.s.	3	3	MAUI .....⊙	9,801	6,001	484.0	58.0	31.5	1917	San Francisco, Calif..	San Francisco, Calif.	Matson Navigation Co. (Calif.).
214873	LGTQ	St.s.	3	3	F. Q. BARSTOW...⊙	10,289	7,890	500.0	68.2	27.0	1917	Newport News, Va..	New York, N. Y.....	Standard Oil Co.(N.J.).
214849	LGTR	St.s.	2	2	Redwood .....⊙	1,793	1,045	226.4	41.8	23.1	1917	Bellingham, Wash..	Seattle, Wash.....	Pacific American Fisheries (Me.).
214850	LGTS	Sch.	1	5	[illegible]	2,491	2,290	268.8	48.2	24.0	1917	Aberdeen, Wash....	New York, N. Y....	Kreger Nav.Co.(N.Y.).
214889	LGTW	St.s.	1	2	[illegible]	1,030	547	213.0	40.0	14.3	1916	Astoria, Oreg.....	San Francisco, Calif.	Wahkeena S. S. Co.
215063	LGVD	Shp.	2	3	*James Rolph*.....	2,108	1,927	277.2	42.4	24.1	1884	Liverpool, England..	.....do.....	Rolph Nav. & Coal Co. (Inc.) (Calif.).
214901	LGVF	St.s.	3	2	SANTA PAULA ....⊙	6,275	3,833	404.6	53.9	26.2	1917	Philadelphia, Pa....	New York, N. Y....	Grace S. S. Co. (Del.).
214907	LGVH	St.s.	1	3	Flavel.....	967	544	209.8	42.0	14.1	1917	Eureka, Cal.....	San Francisco, Calif.	Hammond Lumber Co.
214916	LGVM	St..s	2	2	MUNDELTA.....⊙	4,746	2,955	370.0	53.2	27.0	1917	Newport News, Va..	New York, N. Y....	Mundelta S. S. Corp. (N. Y.).
214921	LGVP	St.s.	3	2	EAGLE.....⊙	6,273	3,834	410.0	56.0	29.0	1917	San Francisco, Calif.	.....do.....	Standard Transportation Co. (Del.).
125369	LGVS	St.s.	1	2	Cora L. Staples.....	92	46	100.0	20.3	6.2	1872	Wilmington, Del....	.....do.....	Scully Line (Inc.).
157390	LGVT	St.s.	1	0	Laura M. Keeler....	93	46	78.5	20.5	9.7	1893	Tottenville, N. Y....	.....do.....	Elmer A. Keeler.
77489	LGWB	St.s.	1	2	Warrior.....	342	233	153.0	28.5	11.4	1901	Tomkins Cove, N.Y.	.....do.....	Neptune Line (Del.).
110493	LGWC	St.s.	1	0	Ronald G. Keeler...	120	60	101.0	22.0	9.6	1881	Fly Mountain, N. Y.	.....do.....	Keeler Transpn. Line (N. Y.).
80361	LGWD	St.s.	1	2	W. E. Gladwish.....	121	60	110.8	27.0	9.0	1873	Philadelphia, Pa....	.....do.....	Do.
120718	LGWJ	St.s.	1	1	Rowe.....	476	394	142.8	30.0	10.6	1888	Mamaroneck, N.Y.	New Haven, Conn..	H. Gordon Rowe.
214938	LGWK	St.s.	2	2	MANZANILLO.....	1,921	1,178	270.0	39.5	18.6	1902	Middlesbrough, England.	New York, N. Y....	New York & Cuba Mail Steamship Co. (Me.).
214951	LGWP	St.s.	2	2	EDWARD L. DOHENY, Jr. ⊙	7,187	4,363	467.6	62.7	32.0	1917	Camden, N. J.....	Los Angeles, Calif ..	Pan-American Petroleum & Transport Co. (Del.).
214960	LGWQ	St.s.	1	1	PEDRITO.....	296	153	133.0	25.0	8.4	1917	Jacksonville, Fla....	Boston, Mass.....	Boston Molasses Co. (N. J.).
127307	LGWR	St. s.	1	0	Confidence.....	65	33	78.7	18.3	8.0	1898	Baltimore, Md.....	.....do.....	New England Fuel & Transpn. Co.
214969	LGWS	Sch.	1	3	Frank A. Morey....	574	481	163.0	35.4	14.7	1917	Rockland, Me.....	.....do.....	George D. Rogers.
214976	LHBC	St.s.	1	2	Florence Olson ...⊙	1,185	604	213.7	42.0	16.0	1917	North Bend, Oreg...	San Francisco, Calif.	Oliver J. Olson.
214993	LHBG	Sch.	1	2	Yukon.....	172	142	118.4	25.9	11.9	1917	Essex, Mass.....	New York, N. Y....	American Trading Co. (Inc.).
215002	LHBN	St.s.	2	3	BENJAMIN BREWSTER. ⊙	5,950	3,677	411.6	53.4	29.8	1917	Wilmington, Del....	.....do.....	Standard Oil Co.(N.J.).
215005	LHBP	Sch.	1	4	Rassapeage.....	971	859	194.4	39.5	14.7	1917	Brunswick, Ga.....	New Orleans, La....	Chas. L. Dauchagel.
215006	LHBQ	St.s.	2	3	S. V. HARKNESS ..⊙	6,899	5,293	419.4	57.2	29.8	1917	Seattle, Wash.....	New York, N. Y....	Standard Oil Co.(N.J.).
215007	LHBR	St.s.	1	3	George L. Olson....	1,428	814	223.0	43.6	16.5	1917	Oakland, Calif.....	San Francisco, Calif.	Oliver J. Olson.
214936	LHBS	*Sch.	1	3	Belmont.....	969	896	198.0	34.6	18.0	1917	Baltimore, Md.....	Philadelphia, Pa....	Reading Co.
201119	LHBT	Ga.s.	1	2	Trenton.....	83	67	87.0	21.6	10.2	1904	Essex, Mass.....	New York, N. Y....	United New Jersey Sandy Hook Pilots Association (N. J.).
215015	LHBV	St.s.	1	2	YADKIN.....⊙	1,685	1,004	261.3	40.1	17.3	1908	Rostock, Germany..	.....do.....	U. S. Shipping Board.
215017	LHCB	St.s.	2	2	YUCCA.....⊙	2,777	1,744	291.5	41.2	25.8	1903	.....do.....	.....do.....	Do.
215021	LHCD	St.s.	1	2	Johanna Smith....⊙	1,921	1,084	257.2	50.5	15.4	1917	North Bend, Oreg...	Marshfield, Oreg....	Pacific States Lumber Co. (Del.).
215023	LHCF	Ga.s.	1	2	Acushla.....	135	70	104.1	25.0	11.6	1917	Essex, Mass.....	Gloucester, Mass....	Gorton-Pew Vessels Co. (Mass.).
215031	LHCJ	Sch.	2	4	*Cecilia M. Dunlap*.	835	793	198.7	32.2	19.5	1876	Whitehaven, Eng...	San Juan, P. R	Edward A. Bailey.
215037	LHCK	Ga.s.	1	4	Nisseqogue.....	971	859	194.4	39.5	14.7	1917	Brunswick, Ga.....	New York, N. Y....	Smith Navigation Corp. (N. Y.).
215051	LHCQ	St.s.	2	2	ARMENIA .....⊙	5,463	3,386	399.2	50.1	27.2	1896	Jarrow, England....	.....do.....	U. S. Shipping Board.
215055	LHCR	St.s.	2	2	ISONOMIA.....⊙	3,901	2,474	349.1	49.6	25.5	1900	West Hartlepool, England.	.....do.....	Do.
215056	LHCS	St.s.	2	2	ASCUTNEY.....⊙	4,966	3,147	389.0	46.0	27.4	1896	Glasgow, Scotland...	.....do.....	Do.
86415	LHCV	St.s.	2	2	San Antonio.....	785	521	158.5	34.0	19.4	1898	San Francisco, Calif.	San Francisco, Calif.	American Finance & Commerce Co.(Del.).
31705	LHDB	St.s.	1	1	Brooklyn.....	333	216	137.0	34.1	10.5	1901	Aberdeen, Wash....	.....do.....	Sudden & Christenson (Inc.).
49775	LHDC	St.s.	1	2	G. C. Lindauer....⊙	453	287	158.1	36.1	11.5	1901	.....do.....	.....do.....	Andrew F. Mahony.

SEAGOING VESSELS, ARRANGED IN THE ORDER OF SIGNAL LETTERS—Continued.

[Steel vessels in SMALL CAPITALS, iron in *italics*, wood in roman.]

Official No.	Signal letters.	Rig.	Decks.	Masts.	Name of vessel.	Gross tonnage.	Net tonnage.	Length.	Breadth.	Depth.	When built.	Where built.	Home port (where permanent document issues).	Name of managing or principal owner.
								Feet.	*Feet.*	*Feet.*				
162628	LHDF	St.s.	1	2	Mayfair	670	420	175.9	38.0	12.3	1905	Aberdeen, Wash.	San Francisco, Calif.	Charles Nelson Co. (Calif.).
215066	LHDG	St.s.	2	2	GENERAL O. H. ERNST. ⊙	3,564	2,259	356.4	45.3	24.5	1904	Flensburg, Germany	New York, N. Y.	Panama Railroad Co.
215067	LHDJ	St.s.	2	2	GENERAL H. F. HODGES. ⊙	2,732	1,667	323.5	39.0	23.0	1889	Newcastle, England.	do	Do.
215079	LHDK	Ga.s.	1	2	Killarney	153	73	108.3	23.8	10.8	1917	Essex, Mass.	Gloucester, Mass.	Gorton-Pew Vessels Co.
215086	LHDM	Sch.	1	4	Charles M. Struven	632	562	171.2	37.0	13.2	1917	Pocomoke City, Md.	Baltimore, Md	Charles M. Struven.
115923	LHDP	St.s.	1	0	Sea King	181	90	119.0	26.1	11.5	1883	San Francisco, Calif.	San Francisco, Calif.	Shipowners & Merchants Tugboat Co. (Calif.).
121098	LHDR	St.s.	1	2	FEARLESS ⊙	167	85	99.6	22.7	12.6	1899	do	do	Do.
215106	LHDT	St.s.	2	2	GENERAL G. W. GOETHALS. ⊙	4,418	2,607	353.0	48.7	25.0	1911	Vegesack, Germany.	New York, N. Y.	Panama Railroad Co. (N. Y.).
215110	LHDV	St.s.	2	2	GENERAL W. C. GORGAS. ⊙	4,636	2,723	370.1	45.3	26.8	1902	Rostock, Germany	do	Do.
212678	LHFD	St.s.	1	0	BRISTOL	284	193	118.3	24.6	14.5	1914	Pt. Richmond, N. Y.	Fall River, Mass.	Staples Transportation Co. (Inc.).
215126	LHFG	St.s.	2	2	PEQUOT ⊙	5,621	3,541	420.9	55.1	28.7	1910	Geestemunde, Ger.	do	U. S. Shipping Board.
215129	LHFK	Sch.	2	4	Nancy Hanks	1,162	1,030	204.0	41.0	19.2	1917	Thomaston, Me.	do	Amos D. Carver.
215304	LHFM	Ga.s.	1	2	Ajax	118	79	107.3	23.2	10.8	1917	East Boothbay, Me.	Marblehead, Mass.	South Seas Pacific Co.
150132	LHFP	St.s.	1	2	*Pioneer* ⊙	160	80	107.0	21.0	13.0	1878	Philadelphia, Pa.	Seattle, Wash.	Puget Sound Tug Boat Co.
145846	LHFQ	St.s.	1	2	TATOOSH	277	154	119.2	25.2	15.5	1900	Seattle, Wash.	San Francisco, Calif.	Henry C. Peterson.
110746	LHFR	St.s.	1	0	Ranger	144	72	106.4	22.9	11.2	1887	North Bend, Oreg.	Eureka, Calif.	Humboldt Stevedore Co. (Inc.).
215139	LHFS	Ga.s.	1	4	W. F. Burrows ⊙	1,560	1,258	201.0	44.0	20.9	1917	North Portland, Oreg.	San Francisco, Calif.	Libby, McNeil & Libby.
215145	LHFT	*Sch.	1	4	Frank D. Stout	1,113	653	190.0	43.0	15.4	1917	St. Helens, Oreg.	Marshfield, Oreg.	Brookings Commercial Co.
211785	LHFV	St.s.	1	0	ALBERT J. STONE	306	208	110.4	28.6	13.6	1913	Pt. Richmond, N. Y.	New York, N. Y.	Erie R. R. Co.
215201	LHFC	St.s.	1	2	FREEPORT SULPHUR NO. 2.	488	252	152.2	26.1	15.1	1917	Baltimore, Md	do	Freeport Sulphur Transpn. Co. (Del.).
215154	LHFW	St.s.	2	3	GEORGE G. HENRY. ⊙	6,265	3,849	435.0	56.0	32.0	1917	San Francisco, Calif.	Los Angeles, Calif.	Pan-American Petroleum & Transport Co. (Del.).
215152	LHGC	St.s.	2	2	HAROLD WALKER. ⊙	6,353	3,925	400.6	56.2	34.3	1917	Philadelphia, Pa.	do	Do.
215165	LHGF	Sch.	2	4	Maude M. Morey	1,304	1,215	207.7	40.1	22.1	1917	Bath, Me.	Bath, Me.	G. G. Deering Co.
215170	LHGK	St.s.	2	2	BLACK ARROW ⊙	6,022	3,657	469.3	52.7	27.9	1901	Vegesack, Germany.	New York, N. Y.	U. S. Shipping Board.
215171	LHGM	St.s.	2	2	ORION ⊙	6,026	3,777	401.3	19.2	27.1	1902	do	do	Do.
215868	LHGQ	Shp.	1	4	WILLIAM T. LEWIS	2,156	1,964	279.7	42.1	21.5	1891	Port Glasgow, Scot.	San Francisco, Calif.	James Rolph, jr.
215180	LHGR	St.s.	2	3	JOSIAH MACY ⊙	6,899	5,284	412.1	57.2	29.8	1917	Seattle, Wash.	New York, N. Y.	Standard Oil Co. (N.J.).
215189	LHGV	St.s.	2	2	PAWNEE	4,471	2,837	389.3	47.6	28.3	1899	Flensburg, Germany	do	U. S. Shipping Board.
215190	LHGW	St.s.	2	2	NEUSE	4,496	2,876	389.2	47.9	28.4	1900	do	do	Do.
215199	LHJC	Shp.	2	3	ARAPAHOE	2,163	2,061	276.8	42.0	24.0	1892	Port Glasgow, Scot.	San Francisco, Calif.	Alaska Packers Assn. (Calif.).
215210	LHJD	Bk.	1	3	*Oriole*	1,152	1,056	219.8	35.1	21.3	1881	Sunderland, Eng.	New Orleans, La.	Sipsey Barge and Towing Co. (La.).
215217	LHJF	Shp.	2	4	MOSHULU	3,116	2,911	335.3	46.9	26.6	1904	Port Glasgow, Scot.	Portland, Oreg.	James Tyson.
215218	LHJG	Shp.	2	3	CHILLICOTHE	1,862	1,726	257.6	40.0	23.0	1892	Glasgow, Scotland	Astoria, Oreg.	Columbia Rivers Packers Assn. (Oreg.).
215219	LHJK	Shp.	2	4	MONONGAHELA	2,782	2,593	298.5	44.4	24.5	1892	do	Portland, Oreg.	Do.
215220	LHJM	*Sch.	1	3	Glenside	974	901	185.3	34.6	18.3	1917	Baltimore, Md.	Philadelphia, Pa.	Reading Co.
215225	LHJP	St.s.	2	2	ARCADIA ⊙	5,453	3,412	399.0	19.2	27.2	1905	Belfast, Ireland	New York, N. Y.	U. S. Shipping Board.
215232	LHJT	St.s.	2	2	IDA ⊙	4,730	3,004	370.3	18.6	26.9	1904	Glasgow, Scotland	do	Do.
215233	LHJV	St.s.	2	3	TORRES ⊙	4,943	2,975	371.5	50.1	28.8	1917	Newport News, Va.	do	Southern Pacific Co.
215234	LHJW	St.s.	1	3	John C. Fitzpatrick	1,363	1,096	225.0	43.6	16.5	1917	Oakland, Calif.	San Francisco, Calif.	Thomas Crowley.
215238	LHKC	*Sch.	1	2	JUNIATA	1,432	1,360	250.5	41.0	16.8	1917	New Orleans, La.	Port Arthur, Tex.	Gulf Refining Co. (Tex.)
205609	LHKM	St.s.	1	0	Nacona	238	162	119.4	29.0	10.0	1905	West New Brighton, N. Y.	New York, N. Y.	N. Y. & Hastings Steamboat Co. (Inc.).
215248	LHKN	St.s.	3	2	TIGER ⊙	6,273	3,832	410.0	56.0	29.0	1917	San Francisco, Calif.	do	Standard Transpn. Co. (Del.).
215253	LHKP	*Sch.	1	3	Manor	1,603	1,437	245.3	41.2	19.9	1917	Bath, Me.	Philadelphia, Pa.	Westmoreland Coal Co.
215284	LHKR	St.s.	3	3	W. C. TEAGLE ⊙	10,677	8,115	499.1	68.2	28.0	1917	Sparrows Point, Md.	New York, N. Y.	Standard Oil Co. (N.J.).
215292	LHKT	St.s.	2	2	KRAKOW ⊙	3,931	2,540	333.8	45.9	22.9	1903	Port Glasgow, Scot.	do	U. S. Shipping Board.
215293	LHKV	St.s.	3	2	WARSZAWA ⊙	6,515	4,170	401.4	51.8	22.9	1914	Monfalcone, Austria	do	Polish American Navigation Corp. (Del.).
215294	LHKW	St.s.	3	2	AMPHION ⊙	7,409	4,665	428.9	54.3	30.4	1899	Geestemunde, Ger.	do	U. S. Shipping Board.
215296	LHJC	St.s.	2	2	TERESA ⊙	3,769	2,380	315.8	48.1	25.4	1901	Port Glasgow, Scot.	do	Do.
215297	LHMD	St.s.	2	2	WYANDOTTE ⊙	4,761	3,011	384.9	46.0	27.2	1901	Hamburg, Germany	do	Do.
215286	LHMF	St.s.	2	2	PENNSYLVANIA ⊙	6,666	5,048	416.8	56.1	31.1	1917	Quincy, Mass.	do	Texas S. S. Co. (N. Y.).
215315	LHMG	St.s.	3	5	ARTEMIS ⊙	8,413	5,247	499.1	58.2	33.9	1902	Belfast, Ireland	do	U. S. Shipping Board.
215316	LHMJ	St.s.	3	4	NANSEMOND ⊙	13,332	8,526	559.2	62.2	30.0	1896	do	do	Do.
215323	LHMK	Sch.	2	5	Dunham Wheeler	1,926	1,765	254.5	44.2	23.0	1917	Bath, Me.	do	Fields S. Pendleton.
215327	LHMN	St.s.	3	2	AMELIA ⊙	1,297	714	227.3	31.7	13.7	1906	Wallsend on Tyne, England.	do	Amelia S. S. Corp. (Del.).
215333	LHMR	St.s.	1	2	Ernest H. Meyer ⊙	1,057	555	213.0	40.0	14.3	1917	Astoria, Oreg.	Portland, Oreg.	Broughton & Wiggins Nav. Co.

SEAGOING VESSELS, ARRANGED IN THE ORDER OF SIGNAL LETTERS—Continued.

[Steel vessels in SMALL CAPITALS, iron in *italics*, wood in roman.]

Official No.	Signal letters.	Rig.	Decks.	Masts.	Name of vessel.	Gross tonnage.	Net tonnage.	Length.	Breadth.	Depth.	When built.	Where built.	Home port (where permanent document issues).	Name of managing or principal owner.
								Feet.	*Feet.*	*Feet.*				
215342	LHMT	St. s.	1	2	Horace X. Baxter. ⊙	1,293	700	214.0	42.0	17.0	1917	North Bend, Oreg...	San Francisco, Calif.	Horace X. Baxter S. S. Co. (Calif.).
215348	LHMV	St. s.	2	2	WILLIAM GREEN.. ⊙	6,353	3,925	430.0	58.2	33.3	1917	Philadelphia, Pa....	Los Angeles, Calif..	Pan-American Petroleum & Transport Co. (Del.).
214579	LHMW	St. s.	1	1	Noble Maxwell.....	578	352	159.0	35.1	13.2	1916	Rockland, Me.....	Boston, Mass.....	Boston Sand & Gravel Co.
3721	LHNC	St. s.	1	2	Black Rock.....	1,997	1,536	237.0	43.0	23.0	1897	Port Huron, Mich...	Chicago, Ill.....	Indiana S. S. Co.
116173	LHND	St. s.	1	1	South Coast.....	301	225	131.5	32.2	10.5	1887	San Francisco, Calif.	San Francisco, Calif.	Hobbs Wall & Co. (Inc.).
215362	LHNF	St. s.	2	2	C. A. SNIDER..... ⊙	2,783	1,647	299.2	45.2	24.3	1917	Wilmington, Del....	New York, N. Y....	Union Sulphur Co (N. J.).
215368	LHNM	St. s.	2	2	OSAGE..... ⊙	4,789	2,953	395.1	49.4	27.4	1906	Newcastle, England.	San Francisco, Calif.	U. S. Shipping Board.
215371	LHNP	St. s.	2	2	VIRGINIA..... ⊙	6,666	5,048	416.8	56.1	31.1	1917	Quincy, Mass.....	New York, N. Y....	The Texas Steamship Co. (N. Y.).
215372	LHNQ	Shp.	2	4	*MUSCOOTA*.....	2,660	2,503	298.7	45.1	24.3	1888	Liverpool, England .	San Francisco, Calif.	Albert C. Wivers.
215375	LHNS	St. s.	1	2	KIOWA.....	2,039	1,263	251.0	43.5	20.0	1917	Cleveland, Ohio.....	New York, N. Y....	Clyde Steamship Co. (Me.).
215387	LHNT	*Sch.	1	2	†Susquehanna	1,381	1,344	241.5	41.3	14.8	1917	Mobile, Ala.....	Port Arthur, Tex....	Gulf Refining Co. (Tex.).
215404	LHPQ	St. s.	1	2	GULF OF MEXICO. ⊙	7,807	4,867	467.6	62.7	32.0	1917	Camden, N. J.....	.....do.....	Do.
215411	LHPR	St. s.	3	2	EL ALMIRANTE... ⊙	5,216	4,055	364.0	51.2	23.8	1917	Newport News, Va .	New York, N. Y....	Southern Pacific Co.
215424	LHPT	St. s.	2	2	FREDERIC R. KELLOGG. ⊙	7,127	4,418	425.8	57.0	31.4	1917	Oakland, Calif.....	Los Angeles, Calif..	Pan-American Petroleum & Transport Co. (Del.).
215447	LHQF	St. s.	5	4	GEORGE WASHINGTON. ⊙	23,788	13,902	698.8	78.2	23.1	1908	Stettin, Germany...	New York, N. Y....	U. S. Shipping Board.
215448	LHQG	St. s.	5	4	AMERICA..... ⊙	21,144	12,256	668.8	74.3	22.8	1905	Belfast, Ireland.....	.....do.....	Do.
215449	LHQJ	St. s.	4	3	MOUNT VERNON.. ⊙	18,372	7,564	685.2	72.2	40.4	1906	.....do.....	.....do.....	Do.
215453	LHQP	St. s.	4	2	CITY OF LOS ANGELES. ⊙	12,642	6,992	560.4	62.3	19.9	1889	Danzig, Germany...	.....do.....	Do.
215455	LHQS	St. s.	4	2	*POCAHONTAS*..... ⊙	10,352	6,103	523.5	60.2	34.7	1900	Stettin, Germany...	.....do.....	Do.
215456	LHQT	St. s.	4	2	CITY OF HONOLULU ⊙	10,688	6,240	523.0	60.1	34.8	1896	Danzig, Germany...	.....do.....	Do.
215457	LHQV	St. s.	4	2	PRESIDENT FILLMORE.	9,699	5,641	499.1	60.1	34.7	1899	Stettin, Germany...	.....do.....	Do.
215458	LHQW	St. s.	3	4	POTOMAC.....	9,709	5,632	499.3	58.1	28.8	1900	Geestemunde, Ger ..	.....do.....	Do.
214913	LHRC	St. s.	1	0	CHAPMAN BROS.....	472	321	130.8	35.6	12.6	1917	Elizabethport, N. J..	.....do.....	Merritt & Chapman, Derrick & Wrecking Co. (W. Va.).
204906	LHRF	St. s.	1	0	Augustine.....	159	88	101.5	23.1	11.0	1908	Baltimore, Md.....	Philadelphia, Pa....	Southern Transportation Co. (N. J.).
116485	LHRG	St. s.	1	2	Carolina.....	123	61	92.6	21.0	10.0	1892	Philadelphia, Pa....	.....do.....	Do.
215474	LHRJ	Sch.	1	4	Theoline.....	594	509	172.0	34.8	13.0	1917	Rockland, Me.....	Boston, Mass.....	Boston Maritime Corp. (Me.).
215480	LHRK	*Sch.	1	3	Pennington.....	967	894	196.3	34.6	18.3	1917	Baltimore, Md.....	Philadelphia, Pa....	Reading Co.
215482	LHRN	St. s.	1	2	Walrus.....	479	246	163.2	26.2	13.0	1917	Essex, Mass.....	Gloucester, Mass....	Gorton-Pew Vessels Co.
215494	LHRS	St. s.	1	3	Whitney Olson.....	1,558	880	224.6	44.0	17.4	1917	Wilmington, Calif...	San Francisco, Calif.	Oliver J. Olson.
215498	LHRW	Sch.	1	4	Manuel Caragol.....	880	735	203.6	35.9	17.3	1917	Noank, Conn.....	New York, N. Y....	Overseas Sailing Ship Co.p.
215508	LHSD	Ga.s.	1	4	Guanacaste.....	632	455	165.5	36.5	13.9	1917	Portland, Oreg.....	Wilmington, Del....	Guanacaste Ship Corp. (Del.).
215512	LHSF	Ga.s.	1	3	Gaspe.....	262	176	122.6	28.8	10.4	1917	Essex, Mass.....	Gloucester, Mass....	Gorton-Pew Vessels Co.
215818	LHSG	St.s.	1	2	RAJAH.....	2,264	1,350	283.5	42.1	18.8	1902	Bremerhaven, Ger..	San Francisco, Calif.	U. S. Shipping Board.
215528	LHSJ	St.s.	3	2	POZNAM.....	8,405	5,293	471.1	59.2	28.9	1913	Bremen, Germany..	New York, N. Y....	Luckenbach S. S. Co. (Del.).
215529	LHSK	St.s.	1	2	Robert P. Clark.....	291	147	128.1	25.8	13.2	1917	Orange, Tex.....	Port Arthur, Tex...	Gulf Refining Co. (Tex.).
215535	LHSM	St.s.	1	2	DEEPWATER..... ⊙	7,610	4,787	437.2	63.7	33.7	1917	Camden, N. J.....	New York, N. Y....	Castner, Curran & Bullitt (Del.)
215537	LHSN	Sch.	1	4	Tempate.....	698	605	176.0	36.0	14.4	1917	Portland, Oreg.....	.....do.....	Tempate Ship Corp.
215542	LHSP	St.s.	2	2	JEANNETTE SKINNER. ⊙	5,715	4,384	409.6	54.1	27.1	1917	Seattle, Wash.....	Seattle, Wash.....	U. S. Shipping Board.
215544	LHSQ	St.s.	2	2	MONTICELLO..... ⊙	7,533	4,608	468.5	58.5	32.2	1911	Bremen, Germany..	San Francisco, Calif.	Do.
215545	LHSR	St.s.	2	2	MONTPELIER..... ⊙	4,711	2,813	460.0	57.9	26.7	1912	Rostock, Germany..	.....do.....	Do.
215546	LHST	*Sch.	1	3	Smith & Terry No. 1.	1,156	1,097	203.6	41.2	16.7	1917	Bethel, Del.....	New York, N. Y....	Smith & Terry.
215551	LHSW	St.s.	2	2	WACHUSETT.....	4,336	2,601	371.2	44.2	27.1	1896	Hamburg, Germany	San Francisco, Calif.	U. S. Shipping Board.
215552	LHTB	St.s.	2	2	TUNICA..... ⊙	4,974	2,994	400.7	49.5	27.5	1899	Flensburg, Germany	.....do.....	Do.
215553	LHTC	St.s.	2	2	ANDALUSIA..... ⊙	5,509	3,918	399.3	50.1	27.3	1896	Newcastle, England.	Seattle, Wash	Do.
215554	LHTD	St.s.	3	2	WABASH.....	5,672	3,312	381.0	49.9	26.6	1900	.....do.....	Wilmington, Del...	North Atlantic and Western S. S. Co. (Del.).
215555	LHTF	St.s.	2	2	CASCO.....	6,022	3,761	397.0	54.0	25.5	1910	Flensburg, Germany	San Francisco, Calif.	U. S. Shipping Board.
215558	LHTG	St.s.	2	2	COOSA..... ⊙	1,969	1,218	289.9	38.5	22.0	1896	Newcastle, England.	Seattle, Wash.....	Do.
215570	LHTJ	St.s.	2	2	NYANZA..... ⊙	4,762	2,890	406.7	55.2	25.6	1911	Hamburg, Germany	San Francisco, Calif.	Do.
215771	LHTM	St.s.	2	2	SACHEM..... ⊙	3,168	1,862	307.7	42.2	24.7	1897	.....do.....	.....do.....	Pacific Mail S. S. Co. (N. Y.).
215578	LHTN	Ga.s.	2	4	La Merced.....	1,696	1,342	232.0	43.6	26.6	1917	Benicia, Calif.....	.....do.....	James Jerome.
215580	LHTP	St.s.	1	2	CHOCTAW.....	2,086	1,277	219.6	43.6	18.2	1917	Chicago, Ill.....	New York, N. Y....	New York & Porto Rico S. S. Co. (Me.).

† Composite.

SEAGOING VESSELS, ARRANGED IN THE ORDER OF SIGNAL LETTERS—Continued.

[Steel vessels in SMALL CAPITALS, iron in *italics*, wood in roman.]

Official No.	Signal letters.	Rig.	Decks.	Masts.	Name of vessel.	Gross tonnage.	Net tonnage.	Length.	Breadth.	Depth.	When built.	Where built.	Home port (where permanent document issues).	Name of managing or principal owner.
								Feet.	*Feet.*	*Feet.*				
215581	LHTQ	St.s.	2	2	MAINE.....⊙	6,457	4,804	402.0	54.2	31.4	1917	Bath, Me.....	New York, N. Y....	U. S. Shipping Board.
215571	LHTS	St.s.	1	2	*Mary W. Potter*.....	148	100	113.5	21.2	9.3	1884	Philadelphia, Pa....	.....do.....	Atlantic Coast Transportation Co.
215587	LHTV	St.s.	3	2	EL CAPITAN.....⊙	5,216	4,055	364.0	51.2	23.8	1917	Newport News, Va..	.....do.....	Southern Pacific Co.
215589	LHVB	Ga.s.	1	2	Corinthian.....	161	97	112.6	23.9	10.8	1917	Essex, Mass.....	Gloucester, Mass....	Gorton-Pew Vessels Co. (Mass.).
215592	LHVC	Ga.s.	1	1	Nelseco, 2d.....	237	147	110.5	29.0	8.2	1917	Boothbay Harbor, Me.	New London, Conn.	New London Ship & Engine Co.
215609	LHVF	St.s.	2	2	WATAUGA.....⊙	1,668	917	240.4	36.0	20.9	1900	Kiel, Germany.....	San Francisco, Calif.	U. S. Shipping Board.
215603	LHVG	Shp.	2	3	TONAWANDA.....	1,745	1,642	254.0	38.1	23.4	1892	Greenock, Scotland.	Astoria, Oreg	Columbia River Packers Assn. (Oreg.).
215616	LHVN	St.s.	2	2	KERMIT.....⊙	6,646	4,119	471.1	59.1	28.9	1912	Vegesack, Germany.	New York, N. Y....	U. S. Shipping Board
215621	LHVQ	St.s.	2	2	WALTER D. MUNSON ⊙	3,703	2,238	368.2	48.3	24.9	1917	Sparrows Point, Md.	.....do.....	Munson S. S. Line (N. Y.).
157637	LHVS	St.s.	1	0	Dauntless.....	123	83	97.2	22.0	10.5	1901	Baltimore, Md.....	Norfolk, Va.....	Wood Towing Corp. (Va.).
215629	LHVT	Sch.	1	5	Levi W. Ostrander..	1,638	1,501	240.3	44.9	19.4	1917	Tacoma, Wash.....	Seattle, Wash.....	H. F. Ostrander.
215630	LHVW	Ga.s.	1	2	GLENDARUEL.....⊙	2,063	1,434	250.5	43.5	20.4	1917	Manitowoc, Wis.....	New York, N. Y....	Charlton B. Hibbard.
202937	LHWC	St.s.	1	0	James J. McNally...	101	69	87.2	20.0	9.0	1905	Baltimore, Md.....	Philadelphia, Pa....	James J. McNally.
215635	LHWD	St.s.	2	3	FREDERIC EWING.⊙	6,773	4,157	435.0	56.0	32.0	1917	San Francisco, Calif.	Los Angeles, Calif...	American Petroleum & Transport. Co. (Del.).
215632	LHWF	Sch.	1	4	Albert F. Paul.....	735	661	174.5	37.0	14.4	1917	Milford, Del.....	Baltimore, Md.....	C. C. Paul & Co.
215641	LHWG	St.s.	1	2	Seal.....	474	249	163.1	26.2	13.0	1917	Essex, Mass.....	Gloucester, Mass....	Gorton-Pew Vessels Co.
116128	LHWK	St.s.	2	2	SUSQUEHANNA....⊙	2,971	2,098	310.1	40.0	22.7	1886	Buffalo, N. Y.....	New York, N. Y....	Susquehanna Steamship Co. (N. Y.).
215651	LHWS	St.s.	1	4	LAKESHORE.....	1,977	1,193	252.0	43.5	18.9	1917	Toledo, Ohio.....	.....do.....	U. S. Shipping Board.
215654	LJBC	St.s.	2	2	WILLIAM ISOM....⊙	3,321	2,032	292.3	47.2	26.9	1917	Baltimore, Md.....	.....do.....	American-Italian S. S. Co. (Del.).
215657	LJBF	Ga.s.	1	2	Edith Nute.....	985	542	187.9	36.6	15.5	1917	Rockland, Me.....	Boston, Mass.....	Commonwealth Motor Ship Co. (Mass.).
215660	LJBM	Sch.	1	5	Betsey Ross.....	1,630	1,503	242.8	44.8	19.6	1917	Tacoma, Wash.....	Seattle, Wash.....	Rouse Towing Co. (Wash.).
215662	LJBN	Sch.	2	4	Charles H. Macdowell.	1,325	1,159	205.8	41.5	19.6	1917	Jacksonville, Fla....	Chicago, Ill.....	Armour Fertilizer Works.
215663	LJBP	Sch.	1	3	Nellie.....	122	101	93.3	25.1	7.5	1917	Tampa, Fla.....	Philadelphia, Pa....	Franklin Baker Shipping Co. (Inc.).
215668	LJBR	St.s.	3	2	F. J. LUCKENBACH⊙	7,821	4,951	446.0	56.1	27.8	1917	Quincy, Mass.....	New York, N. Y....	Luckenbach S. S. Co. (Del.).
215670	LJBS	Sch.	2	4	Jessie G. Noyes.....	1,376	1,253	225.2	43.0	19.8	1917	Thomaston, Me.....	Boston, Mass.....	Atlantic Coast Co. (Me.).
215678	LJCB	*Sch.	1	3	Pottstown.....	974	901	194.5	34.6	18.3	1917	Baltimore, Md.....	Philadelphia, Pa....	Reading Co.
215684	LJCG	Sch.	1	4	Annie C. Ross.....	791	686	175.5	38.2	14.0	1917	Bath, Me.....	Boston, Mass.....	Francis G. Boggs.
215687	LJCH	Sch.	1	4	Purnell T. White...	751	688	184.5	37.5	14.0	1917	Sharptown, Md.....	Crisfield, Md.....	R. B. White.
215696	LJCK	St.s.	3	2	ANNETTA.....⊙	1,285	753	227.2	31.7	13.6	1907	Wallsend on Tyne, England.	New York, N. Y....	Annetta S. S. Corp. (Del.).
203617	LJCN	St.s.	1	1	Hornet.....	697	397	176.0	38.0	12.5	1906	Aberdeen, Wash....	San Francisco, Calif.	S. E. Slade.
215698	LJCP	St.s.	1	2	C. A. Smith.....	1,878	1,048	257.2	50.5	15.4	1917	North Bend, Oreg...	Marshfield, Oreg....	Pacific States Lumber Co. (Del.).
215699	LJCQ	Ga.s.	1	2	Hesperus.....	137	79	106.3	25.5	11.8	1917	Essex, Mass.....	Salem, Mass	Robert Giffin.
215702	LJCS	Ga.s.	1	2	ORMIDALE.....⊙	2,063	1,434	250.5	43.5	20.4	1917	Manitowoc, Wis.....	New York, N. Y....	Charlton B. Hibbard.
215709	LJCV	St.s.	3	2	RAPPAHANNOCK...⊙	6,478	4,021	471.2	59.2	28.7	1913	Vegesack, Germany.	San Francisco, Calif.	U. S. Shipping Board.
215710	LJCW	St.s.	3	2	HONOLULU .....⊙	4,840	3,001	399.0	51.0	27.3	1905	Newcastle, England.	.....do.....	Do.
215711	LJDB	St.s.	2	2	YUCATAN.....⊙	3,135	1,831	328.1	41.8	24.4	1903	Bremerhaven, Ger..	New York, N. Y....	New York & Cuba Mail S. S. Co. (Me.).
215717	LJDH	Sch.	2	4	William Taylor.....	1,358	1,187	209.1	41.8	19.5	1917	Brunswick, Ga.....	.....do.....	Apex Navigation Co. (N. Y.).
215723	LJDM	Sch.	1	3	Irma.....	614	577	164.0	37.7	12.7	1917	Westlake, La.....	.....do.....	Clausen & Crouze (Del.).
215731	LJDP	*Sch.	1	4	Samuel W. Fancher.	1,972	1,797	262.8	44.1	21.0	1917	Bath, Me.....	.....do.....	J. B. King Transpn. Co. (N. Y.).
215732	LJDQ	Sch.	1	4	Sally Wren.....	863	754	190.0	38.0	14.7	1917	Savannah, Ga.....	Savannah, Ga.....	Georgia Shipbuilding Co. (Ga.).
215733	LJDR	St.s.	1	3	FELTORE.....⊙	7,117	4,498	449.1	57.2	34.0	1917	Sparrows Point, Md.	New York, N. Y....	Guaranty Trust Co. of New York (N. Y.).
216094	LJDS	St.s.	3	2	YUMA.....	1,766	976	253.1	37.4	19.6	1900	Bremerhaven, Ger..	.....do.....	Tropical Fruit Co.
215735	LJDT	Ga.s.	1	2	Angie L. Marshall...	109	56	98.7	23.1	10.2	1917	Essex, Mass.....	Gloucester, Mass....	J. M. Marshall.
215737	LJDV	*Sch.	1	2	A. H. Olwine.....	1,077	1,051	204.4	39.8	15.7	1917	Westlake, La.....	Wilmington, Del....	Eastern Transpn. Co.
215742	LJDW	Ga.s.	2	2	Oregon.....	1,616	1,224	215.0	41.9	20.5	1917	Seattle, Wash.....	Portland, Oreg.....	Alaska Pacific Nav. Co (Oreg.).
215745	LJFC	St.s.	2	2	EVANSVILLE.....⊙	3,944	2,370	372.2	43.9	24.9	1917	Ecorse, Mich.....	New York, N. Y....	U. S. Shipping Board.
215747	LJFD	St.s.	1	2	LAKE ERIE.....	1,948	1,157	251.0	43.8	18.5	1917	Wyandotte, Mich...	.....do.....	Do.
215748	LJFG	St.s.	2	2	MUNINDIES.....⊙	4,576	2,845	370.0	53.1	27.0	1917	Newport News, Va..	.....do.....	Munindies S. S. Corp (N. Y.).
215749	LJFH	*Sch.	1	2	Providence.....	1,371	1,257	228.7	40.0	16.0	1917	Wilmington, Del....	Baltimore, Md.....	P. Dougherty Co. (Md.).
215756	LJFM	St.s.	1	4	LAKE SUPERIOR.....	1,977	1,193	252.0	43.5	18.9	1917	Toledo, Ohio.....	New York, N. Y....	U. S. Shipping Board.
215758	LJFN	St.s.	1	2	HISKO.....⊙	5,665	3,516	400.8	54.3	31.4	1917	Chester, Pa	Philadelphia, Pa ...	Do.
215761	LJFP	Bk.	1	3	Doon.....	848	782	195.7	32.9	19.1	1877	Glasgow, Scotland...	Mobile, Ala.....	Horace Turner.

SEAGOING VESSELS, ARRANGED IN THE ORDER OF SIGNAL LETTERS—Continued.

[Steel vessels in SMALL CAPITALS, iron in *italics*, wood in roman.]

Official No.	Signal letters.	Rig.	Decks.	Masts.	Name of vessel.	Gross tonnage.	Net tonnage.	Length.	Breadth.	Depth.	When built.	Where built.	Home port (where permanent document issues).	Name of managing or principal owner.
								Feet.	*Feet.*	*Feet.*				
215762	LJFQ	Sch.	1	4	Friend Ship	686	607	175.9	36.6	14.2	1917	Phippsburg, Me	Rockland, Me	Edward M. Lawrence.
215765	LJFR	St.s.	1	2	LAKE GEORGE	2,486	1,782	253.0	43.5	27.5	1917	Ashtabula, Ohio	New York, N. Y.	U. S. Shipping Board.
215766	LJFS	St.s.	1	2	LAKELAND	2,364	1,395	253.0	43.5	25.6	1917	Ecorse, Mich	do	Do.
215773	LJFW	St.s.	1	1	LAKEVIEW	2,003	1,211	250.5	43.7	20.4	1917	Manitowoc, Wis	do	Do.
215791	LJGK	St.s.	2	2	FREEDOM ⊙	5,640	3,606	444.9	46.2	27 4	1894	Hamburg, Germany	do	Do.
202008	LJGM	St.s.	1	0	EUGENE F. MORAN	176	119	101.8	21.8	8.9	1905	Philadelphia, Pa	do	Moran Towing & Transportation Co. (Inc.).
215825	LJGN	Sch.	1	4	Florence B. Phillips	671	568	177.5	36.9	13.5	1917	Camden, Me	do	Phillips Navigation Co. (N. Y.).
215796	LJGP	St.s.	1	4	LAKEBRIDGE	1,977	1,193	252.0	43.5	18.9	1917	Toledo, Ohio	do	U. S. Shipping Board.
215798	LJGQ	Ga.s.	1	5	Mount Rainier	2,397	1,913	263.8	48.0	23.8	1917	Aberdeen, Wash	do	Gaston, Williams & Wigmore S. S. Corp.
162610	LJGR	St.s.	1	3	Caoba	683	386	175.2	38.0	12.3	1905	do	San Francisco, Calif.	Sudden & Christenson (Calif.).
215800	LJGS	St.s.	3	2	K. I. LUCKENBACH ⊙	7,832	5,007	446.0	56.1	27.8	1917	Quincy, Mass	New York, N. Y	Luckenbach S. S. Co. (Del.).
215812	LJGW	St.s.	3	2	PORTO RICO ⊙	4,301	2,396	370.7	45.1	25.2	1903	Flensburg, Ger	do	U. S. Shipping Board.
215813	LJHB	St.s.	2	2	OTSEGO ⊙	4,638	2,595	370.9	45.3	26.7	1902	Hamburg, Ger	do	Do.
215815	LJHC	St.s.	1	2	LAKE DUNMORE	2,396	1,417	253.0	43.5	25.6	1917	Ecorse, Mich	do	Do.
215816	LJHD	St.s.	1	1	LAKE ONTARIO	2,003	1,211	250.5	43.7	20.4	1917	Manitowoc, Wis	do	Do.
215820	LJHG	St.s.	1	2	SEA GULL	299	127	135.0	22.5	13.4	1917	Superior, Wis	do	Irving National Bank, trustee.
215822	LJHK	St.s.	2	2	DEMOCRACY	4,430	2,811	377.0	52.0	26.8	1917	Shooters Island, N.Y.	do	U. S. Shipping Board.
215821	LJHM	*Sch.	1	3	Northern No. 14	971	913	204.0	35.0	14.6	1917	Havre de Grace, Md.	Wilmington, Del.	Northern Transportation Co. (Del.).
215823	LJHN	Ga.s.	1	1	No. 5	226	128	96.5	23.0	10.3	1917	Bath, Me	New York, N. Y.	Texas S. S. Co. (N. Y.).
215828	LJHP	St.s.	4	4	PHILIPPINES ⊙	11,440	7,305	501.2	62.2	42.6	1898	Hamburg, Germany	do	U. S. Shipping Board.
215829	LJHR	St.s.	1	2	Fred Baxter ⊙	1,294	707	213.3	42.0	16.1	1917	North Bend, Oreg	San Francisco, Calif.	Fred Baxter S. S. Co. (Calif.).
215832	LJHS	St.s.	2	2	WOONSOCKET ⊙	5,937	3,669	402.0	54.2	31.4	1917	Bath, Me	New York, N. Y.	U. S. Shipping Board.
215835	LJHV	*Sch.	1	3	Trenton	1,013	930	197.0	33.0	18.4	1917	Baltimore, Md	Philadelphia, Pa	Reading Co.
215836	LJHW	St.s.	2	2	MOUNT SHASTA ⊙	4,729	2,919	376.0	52.0	25.5	1917	Oakland, Calif	San Francisco, Calif.	U. S. Shipping Board.
215839	LJKB	St.s.	2	2	Sarah Weems ⊙	1,521	924	206.0	38.5	22.1	1917	Solomons, Md	Baltimore, Md	Baltimore & Carolina S. S. Co. (Md.).
215840	LJKC	St.s.	1	2	SYLVAN ARROW ⊙	7,797	4,858	467.6	62.7	32.0	1917	Camden, N. J	New York, N. Y.	Standard Transportation Co. (Del.).
215841	LJKD	St.s.	2	2	W. M. TUPPER ⊙	1,852	1,100	217.6	38.0	25.0	1917	Jacksonville, Fla	Jacksonville, Fla	Gulf & Southern S. S. Co. (Fla.).
215842	LJKF	St.s.	1	2	PETREL	292	124	135.0	22.5	13.4	1917	Superior, Wis	New York, N. Y.	Irving National Bank.
215845	LJKG	Sch.	2	4	Luther Little	1,234	1,119	204.5	40.9	19.6	1917	Somerset, Mass	Boston, Mass	George D. Rogers.
63004	LJKM	*Sch.	1	1	Washougal	710	675	180.0	42.0	14.0	1898	Portland, Oreg	Portland, Oreg	Umpqua Transportation Co. (Oreg.),
63005	LJKN	*Sch.	1	2	Washtucna	710	675	180.0	42.0	14.0	1898	do	do	Do.
215847	LJKP	St.s.	3	3	FRED W. WELLER ⊙	10,626	7,892	500.0	68.0	28.0	1917	San Francisco, Calif.	New York, N. Y.	Standard Oil Co. (N. J.).
215852	LJKT	St.s.	3	1	J. C. DONNELL ⊙	10,215	7,833	500.0	68.2	27.0	1917	Newport News, Va	Philadelphia, Pa	Atlantic Refining Co. (Pa.).
215853	LJKV	St.s.	2	2	MUNAIRES ⊙	4,620	2,866	370.0	53.1	27.0	1917	do	New York, N. Y.	Munairles S. S. Corp. (N. Y.).
215856	LJKW	St.s.	2	3	W. H. TILFORD ⊙	5,579	3,379	411.6	53.4	29.8	1917	Wilmington, Del	do	Standard Oil Co. (N. J.).
215861	LJMB	Sch.	1	4	Rosemary	901	790	184.0	38.0	16.2	1917	Handsboro, Miss	New Orleans, La	Chas. I. Denechaud.
215865	LJMC	St.s.	2	0	HATTERAS ⊙	4,919	3,826	376.4	52.3	27.0	1917	Sparrows Point, Md	Baltimore, Md	U. S. Shipping Board.
215876	LJMG	Ga.s.	1	1	TEXACO 125	226	128	96.5	23.0	10.3	1918	Bath, Me	Port Arthur, Tex.	Texas Co. (Tex.).
215878	LJMK	St.s.	2	2	CHESTER SUN ⊙	6,669	4,091	429.3	59.2	31.4	1918	Chester, Pa	Philadelphia, Pa	Sun Co. (N. J.).
215879	LJMP	St.s.	2	2	WESTLAND ⊙	5,832	4,375	410.0	51.2	27.5	1917	Portland, Oreg	Portland, Oreg	U. S. Shipping Board.
215880	LJMQ	St.s.	3	2	SANTA ANA ⊙	4,809	2,892	360.2	51.6	22.8	1917	Philadelphia, Pa	New York, N. Y.	Grace S. S. Co. (Del.).
216018	LJMR	St.s.	4	2	PRESIDENT ARTHUR	10,421	6,019	523.5	60.1	34.7	1900	Stettin, Germany	do	U. S. Shipping Board.
215888	LJMS	Ga.s.	1	2	Lassen	717	443	170.2	39.9	12.4	1917	Hoquiam, Wash	San Francisco, Calif.	E. K. Wood Lumber Co. (Calif.).
215889	LJMT	St.s.	2	2	WEST HAVEN ⊙	5,781	4,140	409.6	54.1	27.1	1917	Seattle, Wash	Seattle, Wash	U. S. Shipping Board.
215893	LJMV	Sch.	1	3	Lucy Evelyn	374	307	139.9	32.4	11.1	1917	Harrington, Me	Machias, Me	Machias Lumber Co.
215894	LJMW	St.s.	1	0	Jessie C. Williams	157	106	94.6	31.0	8.5	1917	Tottenville, N. Y	New York, N. Y.	C. W. Williams Lighterage Co. (N. J.).
215901	LJNH	St.s.	1	2	LAKE LILLIAN	2,020	1,247	251.0	43.5	20.0	1917	Cleveland, Ohio	do	International Coal Transportation Corp. (Del.).
215903	LJNK	St.s.	2	3	J. E. O'NEIL ⊙	7,116	5,361	435.0	56.0	32.0	1918	San Francisco, Calif.	Philadelphia, Pa	Atlantic Refining Co. (Pa.).
215905	LJNM	Sch.	1	4	Francis J. McDonald	1,059	965	201.9	37.1	18.8	1917	Noank, Conn	Wilmington, Del	McDonald Transportation Co. (Del.).
215907	LJNP	St.s.	1	3	Claremont	1,291	712	225.5	43.0	16.2	1917	Hoquiam, Wash	San Francisco, Calif.	Hart-Wood Lumber Co.
215908	LJNQ	St.s.	2	0	WESTERN HERO ⊙	5,611	3,439	409.6	51.1	27.1	1918	Seattle, Wash	Seattle, Wash	U. S. Shipping Board.
215915	LJNS	St.s.	1	3	Trinidad	974	551	209.9	42.0	14.1	1917	Fairhaven, Calif	San Francisco, Calif.	L. C. Stewart.
215916	LJNT	*Sch.	1	2	MONONGAHELA	1,677	1,560	224.4	38.7	21.9	1918	Fairfield, Md	Port Arthur, Tex	Gulf Refining Co. (Tex.).

SEAGOING VESSELS, ARRANGED IN THE ORDER OF SIGNAL LETTERS—Continued.

[Steel vessels in SMALL CAPITALS, iron in *italics*, wood in roman.]

Official No.	Signal letters.	Rig.	Decks.	Masts.	Name of vessel.	Gross tonnage.	Net tonnage.	Length.	Breadth.	Depth.	When built.	Where built.	Home port (where permanent document issues).	Name of managing or principal owner.
								Feet.	*Feet.*	*Feet.*				
215917	LJNV	Sch.	1	3	Flechas	482	399	156.0	35.6	12.7	1918	Pascagoula, Miss	Gulfport, Miss	M. M. Flechas.
215918	LJNW	St.s.	2	1	CORONADO	5,989	3,654	402.6	53.0	32.0	1918	Oakland, Calif	San Francisco, Calif.	U. S. Shipping Board.
215924	LJPB	St.s.	2	2	WEST POINT	5,657	3,441	400.5	51.2	27.6	1918	Seattle, Wash	Seattle, Wash	Do.
215929	LJPC	St.s.	3	2	BOSTON	2,557	1,558	275.3	42.2	22.8	1887	Chester, Pa	do	Do.
215939	LJPF	St.s.	1	0	SACRAMENTO	4,856	3,[illegible]	[illegible]	54.2	27.0	1918	Seattle, Wash	do	Do.
215947	LJPK	St.s.	2	1	TRONTOLITE	6,882	5,[illegible]	400.4	53.2	29.8	1918	do	New York, N. Y	Standard Oil Co. (N. J.).
215948	LJPM	St.s.	2	2	WEST WIND	5,708	3,498	410.0	54.2	27.5	1918	Portland, Oreg	Portland, Oreg	U. S. Shipping Board.
215951	LJPN	St.s.	2	2	WESTERNER	5,663	3,435	409.6	54.2	27.5	1918	Seattle, Wash	Seattle, Wash	Do.
215952	LJPQ	*Sch.	1	3	Osceola	1,621	1,472	245.9	41.2	20.1	1918	Bath, Me	Philadelphia, Pa	Westmoreland Coal Co.
145399	LJPR	St.s.	2	1	Tyee	316	158	141.2	26.4	13.0	1884	Port Ludlow, Wash	Seattle, Wash	Skinner & Eddy Corp.
215957	LJPS	St.s.	2	2	NEBRASKAN	5,332	3,349	368.6	55.2	30.5	1918	Camden, N. J	New York, N. Y	American Hawaiian S. S. Co. (N. J.).
215958	LJPT	St.s.	2	1	YOSEMITE	6,077	4,409	402.6	53.0	32.0	1918	Oakland, Calif	San Francisco, Calif.	U. S. Shipping Board.
215963	LJPV	St.s.	2	2	REDONDO	4,113	2,955	341.0	48.2	24.5	1918	Alameda, Calif	New York, N. Y	Redondo Steamship Co. (N. Y.).
204945	LJQB	St.s.	2	2	JUNEAU	2,382	1,805	244.0	43.2	27.0	1908	Ecorse, Mich	Pt. Townsend, Wash	Alaska S. S. Co. (Nev.).
204944	LJQC	St.s.	2	2	VALDEZ	2,308	1,729	244.0	43.2	27.0	1908	do	do	Do.
215969	LJQD	St.s.	2	3	HERBERT L. PRATT	7,111	5,338	435.0	56.0	32.0	1918	Alameda, Calif	Philadelphia, Pa	Atlantic Refining Co. (Pa.).
215976	LJQG	St.s.	2	1	CHESTNUT HILL	4,935	2,970	364.9	51.0	29.5	1918	Gloucester, N. J	do	U. S. Shipping Board.
215977	LJQH	Sch.	2	4	Alice L. Pendleton	1,394	1,295	228.0	40.0	19.0	1918	Wilmington, N.C	New York, N. Y	Fields S. Pendleton.
215978	LJQK	Sch.	1	4	Chiquimula	700	529	176.3	36.1	14.2	1918	Portland, Oreg	do	Chiquimula Ship Corp.
215979	LJQM	St.s.	3	3	A. C. BEDFORD	10,614	7,874	500.0	68.0	28.0	1918	San Francisco, Calif.	do	Standard Oil Co. (N. J.).
215982	LJQN	St.s.	2	2	ELINOR	4,280	2,618	339.3	49.1	26.5	1918	Baltimore, Md	Baltimore, Md	U. S. Shipping Board.
215986	LJQR	St.s.	2	0	ABSAROKA	5,641	4,027	409.6	54.1	27.1	1918	Seattle, Wash	Seattle, Wash	Do.
215988	LJQT	St.s.	1	2	BROAD ARROW	7,796	4,760	467.0	62.7	32.0	1918	Camden, N. J	New York, N. Y	Standard Transpn. Co.
215991	LJQV	St.s.	2	2	SUDBURY	5,075	3,041	384.8	51.2	27.7	1918	Chester, Pa	do	Shawmut S. S. Co. (Mass.).
215990	LJQW	St.s.	2	2	WESTWARD HO	5,648	3,501	410.0	54.2	27.6	1918	Portland, Oreg	Portland, Oreg	U. S. Shipping Board.
215998	LJRB	St.s.	1	3	Halco	970	552	211.9	42.0	14.0	1917	Fairhaven, Calif	San Francisco, Calif.	Harmon Lumber Co.
216000	LJRD	St.s.	1	2	SOUTH AMERICAN	168	75	97.2	23.6	10.2	1918	Bath, Me	Port Arthur, Tex	Texas Co. (Tex.).
216003	LJRG	St.s.	2	2	Maple	1,099	613	174.5	34.7	19.9	1918	Slidell, La	New York, N. Y	Coastwise S. S. Co. (Del.).
200536	LJRH	St.s.	1	0	William H. Taylor	226	153	108.3	26.2	12.1	1903	Noank, Conn	do	Morris & Cummings Dredging Co.
216005	LJRK	Ga.s.	2	2	Santa Flavia	2,113	1,424	225.0	43.4	25.8	1918	Aberdeen, Wash	Seattle, Wash	Inland Coal Packing Co. (Wash.).
216008	LJRM	St.s.	2	2	WESTFIELD	5,749	3,526	409.5	54.2	27.6	1918	Seattle, Wash	do	U. S. Shipping Board.
216009	LJRN	St.s.	1	3	SANTORE	7,117	4,493	449.1	57.2	34.0	1918	Sparrows Point, Md.	New York, N. Y	Guaranty Trust Co. of New York (N. Y.).
216012	LJRP	St.s.	2	0	WEST ARROW	5,802	4,229	409.6	54.1	27.1	1918	Seattle, Wash	Seattle, Wash	U. S. Shipping Board.
216015	LJRT	Sch.	2	4	Ella Pierce Thurlow	1,505	1,348	221.2	42.0	22.3	1918	Rockland, Me	Boston, Mass	Atlantic Coal Co. (Me.).
216016	LJRV	Ga.s.	2	2	James Timpson	2,016	1,646	260.8	45.0	21.0	1918	Portland, Oreg	New York, N. Y	Resolved Corp.
216019	LJRW	St.s.	2	3	S. M. SPALDING	7,176	4,361	435.0	56.0	32.0	1918	San Francisco, Calif.	Los Angeles, Calif	Pan-American Petroleum & Transport Co. (Del.).
216021	LJSB	St.s.	1	2	POINT LOMA	2,119	1,289	251.0	43.5	18.1	1918	Portland, Oreg	Portland, Oreg	U. S. Shipping Board.
216032	LJSC	St.s.	1	2	FREEMAN	3,350	1,949	318.5	49.5	24.2	1918	Camden, N. J	Boston, Mass	Pocahontas Fuel Co. (Va.).
216033	LJSD	St.s.	2	1	SABINE SUN	6,728	4,083	429.3	59.2	31.4	1918	Chester, Pa	Philadelphia, Pa	Sun Co. (N. J.).
216036	LJSF	St.s.	1	2	LAKE ARTHUR	1,948	1,157	251.0	43.8	18.5	1918	Wyandotte, Mich	Newport News, Va	Richmond-N. Y. S. S. Co. (Va.).
216037	LJSG	St.s.	1	2	LAKE BUTLER	1,948	1,157	251.0	43.8	18.5	1918	do	Detroit, Mich	U. S. Shipping Board.
216038	LJSH	*Sch.	1	3	Tioga	1,012	938	197.0	35.0	18.4	1918	Baltimore, Md	Philadelphia, Pa	Reading Co.
216039	LJSK	St.s.	1	2	LAKE COMO	2,018	1,248	251.0	43.5	20.0	1918	Lorain, Ohio	Cleveland, Ohio	U. S. Shipping Board.
216040	LJSM	St.s.	1	2	LAKE OTISCO	2,015	1,240	251.0	43.5	20.0	1918	Cleveland, Ohio	New York, N. Y	International Coal Trans. Co. (Del.).
216043	LJSN	St.s.	2	0	SUTHERLAND	4,855	3,595	380.0	53.2	27.0	1918	Seattle, Wash	Seattle, Wash	U. S. Shipping Board.
216044	LJSP	St.s.	2	0	WEST LAKE	5,771	4,101	409.6	54.1	27.1	1918	do	do	Do.
216045	LJSQ	St.s.	2	0	WESTWOOD	5,691	4,141	409.5	54.2	27.4	1918	do	do	Do.
216050	LJSR	St.s.	1	2	LAKE ELIZABETH	2,308	1,378	253.5	43.8	20.4	1918	Ecorse, Mich	Detroit, Mich	Do.
216051	LJST	St.s.	1	2	LAKE HOUGHTON	2,308	1,378	253.5	43.8	20.4	1918	do	do	Do.
216052	LJSV	St.s.	1	2	LAKE ST. CLAIR	2,308	1,378	253.5	43.8	20.4	1918	do	New York, N. Y	Do.
216059	LJTB	St.s.	2	2	WESTCHESTER	5,623	4,133	409.8	54.2	27.7	1918	Portland, Oreg	Portland, Oreg	Do.
216060	LJTD	St.s.	1	2	LAKE TULARE	2,005	1,196	251.0	43.5	20.0	1918	Superior, Wis	New York, N. Y	International Coal Trans. Co. (Del.).
201092	LJTF	St.s.	1	1	J. A. Talbot	227	135	104.3	26.2	10.9	1904	Aberdeen, Wash	Los Angeles, Calif	San Pedro Launch & Tugboat Co. (Calif.).
216067	LJTG	Ga.s.	2	4	Oronite	1,704	1,325	232.0	43.6	26.6	1918	Benicia, Calif	San Francisco, Calif.	A. F. Thane Co. (Calif.).
92529	LJTH	St.s.	2	2	BERMUDEZ	2,405	1,381	292.0	41.7	23.0	1893	Wyandotte, Mich	Philadelphia, Pa	Bermudez Transport Co. (Del.).
3493	LJTM	St.s.	2	2	BRITON	2,434	1,802	296.2	40.4	21.1	1891	Cleveland, Ohio	Boston, Mass	Charlestown Trust Co.
92454	LJTP	St.s.	2	1	GUANOCO	2,308	1,403	274.0	40.2	23.2	1892	Wyandotte, Mich	Philadelphia, Pa	Bermudez Transport Co. (Del.).
130419	LJTQ	St.s.	1	2	NORTH WIND	2,599	1,526	299.5	40.8	21.6	1888	Cleveland, Ohio	Boston, Mass	Inter-Coast S. S. Co. (Mass.).

SEAGOING VESSELS, ARRANGED IN THE ORDER OF SIGNAL LETTERS—Continued.

[Steel vessels in SMALL CAPITALS, iron in *italics*, wood in roman.]

Official No.	Signal letters.	Rig.	Decks.	Masts.	Name of vessel.	Gross tonnage.	Net tonnage.	Length.	Breadth.	Depth.	When built.	Where built.	Home port (where permanent document issues).	Name of managing or principal owner.
								Feet.	*Feet.*	*Feet.*				
130420	LJTR	St.s.	1	2	NORTHERN KING....	2,565	1,503	299.5	40.8	21.6	1888	Cleveland, Ohio.....	Port Arthur, Tex...	Gulf Export & Transportation Co. (Tex.).
130407	LJTS	St.s.	2	3	NORTHERN LIGHT...	2,599	1,526	299.5	40.8	21.6	1888	.....do.....	New York, N. Y....	U. S. Shipping Board.
130437	LJTV	St.s.		3	NORTHERN WAVE...	2,599	1,526	299.5	40.8	21.6	1889	.....do.....	Port Arthur, Tex...	Gulf Export & Transportation Co. (Tex.).
216068	LJVB	Sch.	1	5	Thistle.....	1,586	1,462	240.0	44.0	20.8	1918	St. Helens, Oreg.....	San Francisco, Calif.	Charles Nelson Co. (Calif.).
216073	LJVC	St.s.	2	0	WESTERN KING...⊙	5,659	4,203	409.5	54.2	27.6	1918	Seattle, Wash.....	Seattle, Wash.....	U. S. Shipping Board.
216074	LJVD	Ga.s.	1	3	Carolyn Frances.....	569	325	146.0	38.0	13.7	1918	Alameda, Calif.....	San Francisco, Calif.	Western Whaling Trading Co. (Calif.)
216070	LJVG	St.s.	2	2	WESTBROOK.....⊙	5,742	3,513	410.0	54.2	27.6	1918	Portland, Oreg.....	Portland, Oreg.....	U. S. Shipping Board.
216079	LJVH	St.s.	1	2	GUARO.....⊙	2,873	1,658	309.2	48.2	21.5	1918	Wilmington, Del....	Wilmington, Del....	Do.
216082	LJVK	St.s.	4	2	SIBONEY.....⊙	7,581	4,248	423.0	60.0	15.7	1918	Philadelphia, Pa....	New York, N. Y....	New York & Cuba Mail Steamship Co. (Me.).
216084	LJVM	*Sch.	1	2	Annapolis.....	1,371	1,257	228.1	40.0	16.0	1918	Wilmington, Del....	Baltimore, Md.....	P. Dougherty Co.
216090	LJVN	St.s.	3	2	KATRINA LUCKENBACH. ⊙	7,822	4,951	446.0	56.1	27.8	1918	Quincy, Mass.....	New York, N. Y....	Luckenbach S. S. Co. (Del.).
216091	LJVP	St.s.	1	2	LAKE CHARLES...⊙	2,013	1,245	251.0	43.5	20.0	1918	Lorain, Ohio.....	.....do.....	U. S. Shipping Board.
216092	LJVQ	St.s.	1	2	LAKE JESSUP.....⊙	2,013	1,245	251.0	43.0	20.0	1918	.....do.....	.....do.....	International Coal Trans. Co. (Del.).
216093	LJVR	St.s.	1	2	LAKE OGDEN.....⊙	2,013	1,245	251.0	43.5	20.0	1918	.....do.....	.....do.....	U. S. Shipping Board.
216095	LJVS	St.s.	2	0	CANOGA.....⊙	5,575	4,154	409.6	54.1	27.1	1918	Seattle, Wash.....	Seattle, Wash.....	Do.
216096	LJVT	Sch.	1	3	Pauline M. Cummins	456	425	149.4	35.8	12.6	1916	Advocate Harbor, Nova Scotia.	Wilmington, Del...	Cummins Transportation Co. (Inc.).
216098	LJVW	St.s.	1	2	LAKE CRESCENT..⊙	2,054	1,251	247.2	43.5	18.7	1918	Chicago, Ill.....	New Orleans, La....	U. S. Shipping Board.
216101	LJWB	St.s.	2	2	SEWALLS POINT...⊙	5,431	3,373	368.6	55.2	30.5	1918	Camden, N. J.....	New York, N. Y.....	Castner, Curran & Bullitt (Del.).
216110	LJWF	St.s.	2	0	WEST EAGLE.....⊙	5,690	4,143	409.5	54.2	27.4	1918	Seattle, Wash.....	Seattle, Wash.....	U. S. Shipping Board.
216119	LJWH	St.s.	1	2	POINT ARENA.....⊙	2,117	1,285	251.0	43.5	18.1	1918	Portland, Oreg.....	Portland, Oreg.....	Do.
214600	LJWM	Ga.s.	1	4	Sara E. Turner.....	739	714	176.0	36.0	13.8	1916	Westlake, La.....	New York, N. Y....	George A. Tooker.
216135	LJWQ	St.s.	1	2	LAKE STIRLING....⊙	1,943	1,157	251.0	43.8	18.5	1918	Wyandotte, Mich...	Newport News, Va..	Richmond-N. Y. S. S. Co. (Va.).
216137	LJWR	Sch.	2	4	Harry G. Deering...	1,342	1,163	211.4	41.0	21.1	1918	Bath, Me.....	Bath, Me.....	G. G. Deering Co.
216140	LJWS	Bkn.	1	4	Conqueror.....	1,395	1,221	231.4	43.5	18.6	1918	Rolph, Calif.....	San Francisco, Calif.	Hind Rolph Investment Co. (Calif.).
209875	LJWV	St.s.	1	2	LUCIUS W. ROBINSON.	1,899	1,141	244.0	43.0	18.3	1912	Wyandotte, Mich...	Ogdensburg, N. Y..	Geo. Hall Coal & Transportation Co. (Inc.).
219753	LKHW	St.s.	2	2	LLOYD.....⊙	4,007	2,391	356.9	43.7	25.5	1895	Kiel, Germany.....	New York, N. Y....	Dominick Pace.
216290	LKJH	St.s.	2	1	ICE KING.....⊙	4,715	2,848	377.0	52.0	26.8	1918	Shooters Island, N. Y	.....do.....	U. S. Shipping Board.
216294	LKJM	St.s.	4	2	ORIZABA.....⊙	7,581	4,248	423.0	60.0	15.7	1918	Philadelphia, Pa....	.....do.....	New York & Cuba Mail S. S. Co. (Me.).
216293	LKJN	St.s.	3	1	RADNOR.....⊙	7,699	5,598	434.3	57.7	27.1	1918	Chester, Pa.....	Philadelphia, Pa....	U. S. Shipping Board.
216295	LKJP	St.s.	1	2	LAKE CAPENS.....⊙	2,026	1,200	251.0	43.5	20.0	1918	Superior, Wis.....	Duluth, Minn.....	Do.
216299	LKJQ	St.s.	2	2	GULFLAND.....⊙	5,276	3,207	391.1	51.2	30.2	1918	Camden, N. J.....	Port Arthur, Tex...	Gulf Refining Co. (Tex.).
209492	LKJR	St.s.	1	0	CALBERT.....	160	91	99.1	21.0	11.5	1911	Baltimore, Md....	...do.....	Do.
216303	LKJS	St.s.	2	3	PASADENA.....⊙	6,002	4,492	402.5	53.0	32.0	1918	Oakland, Calif.	San Francisco, Calif.	U. S. Shipping Board.
216304	LKJT	St.s.	2	2	SILVERADO.....⊙	2,298	1,359	245.6	42.0	24.1	1918	Long Beach, Calif..	Los Angeles, Calif..	Do.
216314	LKJW	Ga.s.	1	2	Joffre.....	138	80	105.5	25.2	11.8	1918	Essex, Mass ..	Gloucester, Mass....	Fred. L. Davis Co.
130136	LKMB	St.s.	1	2	NORTHERN QUEEN.	2,476	1,885	299.5	40.8	21.6	1889	Cleveland, Ohio. ..	New York, N. Y.	U. S. Shipping Board.
216146	LKMC	Ga.s.	2	1	Apex.....	785	635	146.9	36.8	21.2	1918	Seattle, Wash.....	Seattle, Wash.....	Wilson Fisheries Co. (Inc.).
216147	LKMD	St.s.	2	2	LUELLA.....⊙	4,152	2,540	361.5	49.1	23.3	1918	Baltimore, Md.....	Baltimore, Md.....	U. S. Shipping Board.
216150	LKMF	St.s.	1	2	LAKE TRAVERSE..⊙	1,993	1,177	251.0	43.6	18.1	1918	Duluth, Minn.....	New York, N. Y....	Do.
216155	LKMH	St.s.	2	0	OSSINEKE.....⊙	5,577	4,110	429.6	54.1	27.1	1918	Seattle, Wash.....	Seattle, Wash.....	Do.
216156	LKMJ	St.s.	1	2	LAKE LEMANDO....	2,370	1,451	251.0	44.5	21.2	1918	Cleveland, Ohio....	Norfolk, Va.....	Do.
216157	LKMN	St.s.	1	2	OVERBROOK.....⊙	5,724	3,567	441.8	54.3	31.4	1918	Chester, Pa.....	Philadelphia, Pa....	Do.
216158	LKMP	St.s.	2	2	WESTSHORE.....⊙	5,714	3,472	440.8	54.2	27.7	1918	Portland, Oreg.....	Portland, Oreg.....	Do.
216182	LKMQ	St.s.	2	0	BREMERTON.....⊙	4,927	3,033	380.0	54.2	27.0	1918	Seattle, Wash.....	Seattle, Wash.....	Do.
216184	LKMR	St.s.	1	1	LAKE MAHOPAC.⊙	2,242	1,452	253.5	43.5	22.5	1918	Ashtabula, Ohio....	New York, N. Y....	Do.
216161	LKMT	Sch.	2	4	Richard T. Green...	1,467	1,251	211.7	42.0	20.6	1918	Chelsea, Mass.....	Pittsburgh, Pa.....	Pittsburgh Coal Co.
216168	LKMV	St.s.	1	2	LAKE CRYSTAL....⊙	2,308	1,578	253.5	43.8	22.1	1918	Detroit, Mich.....	Norfolk, Va.....	U. S. Shipping Board.
216170	LKNB	St.s.	1	2	LAKE WINONA....⊙	2,308	1,578	253.5	43.8	22.1	1918	.....do.....	New York, N. Y....	Do.
216185	LKND	St.s.	1	2	LAKE ST. REGIS...⊙	2,238	1,500	248.5	43.5	22.5	1918	Ashtabula, Ohio....	.....do.....	Do.
216188	LKNF	Sch.	1	5	Marie De Ronde....	2,376	2,181	266.7	48.0	21.0	1918	Aberdeen, Wash....	Boston, Mass.....	Harper & Burhoe.
216194	LKNH	St.s.	1	2	LAKE ALLEN.....⊙	2,308	1,578	253.5	43.8	22.1	1918	Detroit, Mich.....	New York, N. Y....	U. S. Shipping Board.
216199	LKNJ	St.s.	1	2	LAKE CLEAR.....⊙	2,054	1,251	247.2	43.5	18.7	1918	Chicago, Ill.....	Norfolk, Va.....	Do.
216202	LKNP	Sch.	1	4	Rosalie Hull.....	826	711	184.5	38.0	14.7	1918	Savannah, Ga.....	Savannah, Ga.....	Georgia Shipbuilding Co. (Ga.).
216205	LKNQ	St.s.	2	2	WEST GROVE.....⊙	5,688	3,475	410.0	54.2	27.6	1918	Portland, Oreg.....	Portland, Oreg.....	U. S. Shipping Board.
216211	LKNR	*Sch.	1	2	Salem.....	801	731	177.0	35.0	15.6	1918	Baltimore, Md.....	Philadelphia, Pa....	Reading Co. (Inc.).
216213	LKNT	St.s.	2	1	JOHN M. CONNELLY⊙	4,939	2,969	364.9	51.0	29.5	1918	Gloucester, N. J.....	.....do.....	U. S. Shipping Board.
216215	LKNV	St.s.	3	2	SANTA LUISA.....⊙	4,847	2,889	360.2	51.6	22.8	1918	Philadelphia, Pa....	New York, N. Y....	Grace S. S. Co. (Del.).
216216	LKNW	St.s.	2	2	Catherine D.....⊙	2,224	1,624	242.0	41.6	24.4	1918	Bellingham, Wash...	Seattle, Wash.....	Pacific American Fisheries (Inc.).
216217	LKPB	Ga.s.	2	3	Mount Baker.....⊙	2,904	2,429	285.5	44.8	24.1	1918	Portland, Oreg.....	San Francisco, Calif.	Frank B. Peterson.
216218	LKPC	St.s.	3	0	WALTER A. LUCKENBACH. ⊙	8,102	5,087	446.5	56.1	28.0	1918	Seattle, Wash.....	New York, N. Y....	Luckenbach S. S. Co. (Del.).

SEAGOING VESSELS, ARRANGED IN THE ORDER OF SIGNAL LETTERS—Continued.

(Steel vessels in SMALL CAPITALS, iron in *italics*, wood in roman.)

Official No.	Signal letters.	Rig.	Decks.	Masts.	Name of vessel.	Gross tonnage.	Net tonnage.	Length.	Breadth.	Depth.	When built.	Where built.	Home port (where permanent document issues).	Name of managing or principal owner.
								Feet.	*Feet.*	*Feet.*				
211083	LKPD	St.s.	1	2	A. D. MACTIER.....	1,899	1,141	244.0	43.0	18.3	1913	Wyandotte, Mich...	Ogdensburg, N. Y..	Geo. Hall Coal & Transportation Co. (Inc.).
216220	LKPH	St.s.	2	1	MUSCATINE.....⊙	4,708	2,850	377.0	52.0	26.8	1918	Shooters Island N.Y	New York, N. Y....	U. S. Shipping Board.
216222	LKPJ	St.s.	2	3	PAUL H. HARWOOD. ⊙	6,520	3,957	435.0	56.0	32.0	1918	San Francisco, Calif..	Los Angeles, Calif...	Pan-American Petroleum & Transport Co. (Del.).
216223	LKPM	St.s.	2	0	WESTBORO.....⊙	5,747	4,065	409.5	54.2	27.6	1918	Seattle, Wash.....	Seattle, Wash.....	U. S. Shipping Board.
216224	LKPN	St.s.	2	0	WESTERN QUEEN.⊙	5,853	4,434	409.6	54.2	27.1	1918	.....do.....	.....do.....	Do.
216226	LKPQ	St.s.	1	1	LAKE PEWAUKEE.⊙	2,167	1,284	250.5	43.7	20.4	1918	Manitowoc, Wis.....	New York, N. Y....	Do.
216231	LKPS	Sch.	2	5	St. Johns, N. F.....	2,046	1,906	254.1	43.3	23.9	1918	Bath, Me.....	.....do.....	Keatson Nav. Co. (N. Y.).
216249	LKQB	St.s.	2	3	W. M. IRISH.....⊙	7,135	5,354	435.0	56.0	32.0	1918	Alameda, Calif.....	Philadelphia, Pa....	Atlantic Refining Co. (Pa.).
217022	LKQF	St.s.	2	2	Lydia.....	3,900	2,432	366.0	48.2	17.8	1902	Newcastle-on-Tyne, England.	New York, N. Y....	Lydia S. S. Co. (N.Y.).
216260	LKQG	St.s.	1	1	LAKE SUNAPEE...⊙	2,009	1,197	252.0	43.5	18.9	1918	Toledo, Ohio.....	.....do.....	U. S. Shipping Board.
216261	LKQH	St.s.	1	2	LAKE HEMLOCK..⊙	2,308	1,378	253.5	43.8	20.4	1918	Ecorse, Mich.....	.....do.....	Do.
216262	LKQJ	St.s.	1	2	LAKEHURST.....⊙	2,308	1,378	253.5	43.8	20.4	1918	.....do.....	Norfolk, Va.....	Do.
216265	LKQM	*Sch.	1	3	Northern No. 29.....	1,267	1,200	215.5	40.5	16.3	1918	South Jacksonville, Fla.	Wilmington, Del....	Northern Transportation Co. (Del.).
216269	LKQN	Sch.	1	3	Rena A. Murphy....	483	424	165.2	35.3	11.4	1918	Mobile, Ala.....	Mobile, Ala.....	John George Murphy.
216271	LKQP	St.s.	2	2	†Faith.....⊙	3,427	2,071	320.0	44.5	27.7	1918	Redwood City, Calif.	San Francisco, Calif.	San Francisco Shipbuilding Co.
216274	LKQR	St.s.	2	0	WEST LIANGA....⊙	5,673	4,255	409.6	54.2	27.1	1918	Seattle, Wash.....	Seattle, Wash.....	U. S. Shipping Board.
216276	LKQS	St.s.	2	2	Sturgeon Bay.....⊙	2,402	820	250.0	43.5	22.5	1918	Sturgeon Bay, Wis..	Milwaukee, Wis.....	Do.
216277	LKQT	St.s.	1	1	LAKE LIDA.....⊙	2,177	1,287	250.5	43.7	20.4	1918	Manitowoc, Wis.....	New York, N. Y....	Do.
216278	LKQV	St.s.	1	1	LAKE SHAWANO..⊙	2,177	1,287	250.5	43.7	20.4	1918	.....do.....	Norfolk, Va.....	Do.
216286	LKQW	St.s.	1	2	Seaconnett.....	3,372	1,929	318.5	49.5	21.2	1918	Camden, N. J.....	Boston, Mass.....	Seaconnett S. S. Co. (Mass.).
216309	LKRB	St.s.	2	2	WESTHAMPTON....⊙	5,832	3,556	410.0	54.2	27.7	1918	Portland, Oreg.....	Portland, Oreg.....	U. S. Shipping Board.
216310	LKRC	St.s.	2	2	WEST INDIAN.....⊙	5,702	3,485	410.0	54.2	27.7	1918	.....do.....	.....do.....	Do.
216315	LKRD	Sch.	2	4	Margaret Throop...	1,264	1,125	219.6	41.6	19.0	1918	Thomaston, Me.....	Rockland, Me.....	Richard O. Elliot.
216317	LKRF	St.s.	2	2	North Bend.....⊙	3,009	1,732	275.2	46.0	24.2	1917	North Bend, Oreg..	Marshfield, Oreg....	U. S. Shipping Board
216327	LKRG	St.s.	2	0	CAPE HENRY.....⊙	4,628	2,832	376.4	52.3	27.0	1918	Sparrows Point, Md.	Baltimore, Md.....	Do.
216329	LKRH	St.s.	1	2	LAKE BENTON.....	2,018	1,248	251.0	43.5	20.0	1918	Lorain, Ohio.....	New York, N. Y....	Do.
216330	LKRJ	St.s.	1	2	LAKE WEIR.....	2,018	1,248	251.0	43.5	20.0	1918	.....do.....	Cleveland, Ohio.....	Do.
216333	LKRM	St.s.	2	0	WESTMOUNT.....⊙	5,649	3,516	409.5	54.2	27.4	1918	Seattle, Wash.....	Seattle, Wash.....	Do.
216342	LKRN	St.s.	2	0	WEST DURFEE....⊙	5,522	4,113	409.6	54.2	27.1	1918	.....do.....	.....do.....	Do.
216348	LKRQ	St.s.	2	0	WEST BRIDGE.....⊙	5,799	4,099	409.5	54.2	27.6	1918	.....do.....	.....do.....	Do.
216354	LKRT	Sch.	2	4	De Witt Brown.....	1,325	1,159	205.8	41.5	19.6	1918	Jacksonville, Fla....	Chicago, Ill.....	Armour Fertilizer Works (N. Y.).
216355	LKRV	St.s.	1	1	LAKE SEBAGO....⊙	2,010	1,227	252.0	43.5	18.9	1918	Toledo, Ohio.....	Toledo, Ohio.....	U. S. Shipping Board.
216356	LKRW	Sch.	2	4	Commack.....	1,446	1,330	228.0	40.0	19.0	1918	Wilmington, N. C...	Boston, Mass.....	O. A. Gilbert.
216359	LKSB	Sch.	1	3	Geneva Kathleen...	583	542	162.9	36.8	13.2	1918	Beaumont, Tex.....	Port Arthur, Tex...	A. H. Tarver.
216365	LKSC	St.s.	1	1	LAKE CAYUGA....⊙	2,010	1,227	252.0	43.5	18.9	1918	Toledo, Ohio.....	Norfolk, Va.....	U. S. Shipping Board.
216366	LKSD	St.s.	1	2	LAKE ENNIS.....⊙	2,371	1,447	250.2	43.8	22.2	1918	Wyandotte, Mich...	Detroit, Mich.....	Do.
216368	LKSF	St.s.	1	1	AVONDALE.....⊙	5,731	3,511	400.8	54.3	31.4	1918	Chester, Pa.....	Philadelphia, Pa....	Do.
216371	LKSH	St.s.	1	1	WAUKESHA.....⊙	2,585	1,469	298.9	44.0	19.7	1918	Wilmington, Del....	Wilmington, Del....	Do.
216372	LKSJ	St.s.	2	2	WESTERN CITY....⊙	5,828	3,571	410.0	54.2	27.6	1918	Portland, Oreg.....	Portland, Oreg....	Do.
216373	LKSM	St.s.	2	2	WESTERN WAVE..⊙	5,832	3,556	409.8	54.2	27.7	1918	.....do.....	.....do.....	Do.
216376	LKSN	St.s.	1	2	FOAM.....	308	96	135.0	22.8	13.4	1918	Manitowoc, Wis.....	Boston, Mass.....	Bay State Fishing Co. (Inc.).
216377	LKSP	Sch.	1	4	Burkeland.....	706	649	176.4	35.9	16.4	1918	Milton, Fla.....	Apalachicola, Fla...	Graves Bros. Co. (Fla.).
216378	LKSQ	*Sch.	1	2	OHIO.....	1,677	1,560	224.4	38.7	21.9	1918	Baltimore, Md.....	Port Arthur, Tex...	Gulf Refining Co. (Tex.).
216380	LKSR	St.s.	2	2	SANTA TECLA.....⊙	2,492	1,483	298.6	40.0	22.9	1918	Camden, N. J.....	New York, N. Y....	Grace S. S. Co. (Del.).
216386	LKST	Ga.s.	2	4	Sherewog.....	1,353	1,048	222.1	40.0	18.6	1918	Savannah, Ga.....	.....do.....	Smith Navigation Corp.
216387	LKSV	St.s.	2	3	OAKLAND.....⊙	6,002	4,492	402.6	53.0	32.0	1918	Oakland, Calif.....	San Francisco, Calif.	U. S. Shipping Board.
216388	LKSW	St.s.	2	1	GEORGE W. BARNES⊙	6,531	4,703	416.8	56.1	32.7	1918	Quincy, Mass.....	Los Angeles, Calif...	Pan-American Petroleum & Transport Co. (Del.).
216389	LKTB	St.s.	1	2	LAKE LARGA.....⊙	2,371	1,447	250.2	43.8	22.2	1918	Wyandotte, Mich...	New York, N. Y....	U. S. Shipping Board.
216390	LKTC	St.s.	1	2	LAKE LASANG....⊙	2,371	1,447	250.2	43.8	22.2	1918	.....do.....	.....do.....	Do.
216395	LKTF	St.s.	1	1	MARINERS HARBOR. ⊙	2,431	1,417	264.0	42.2	21.9	1918	Pt. Richmond, N.Y.	.....do.....	Do.
216397	LKTG	St.s.	1	1	MEXOIL.....	1,370	760	242.5	36.9	19.7	1918	Violet, La.....	Los Angeles, Calif...	Pan-American Petroleum Transport Co. (Del.).
216398	LKTH	St.s.	2	2	Wasco.....⊙	3,018	1,750	272.8	46.1	24.1	1918	Portland, Oreg.....	Portland, Oreg.....	U. S. Shipping Board.
216399	LKTJ	St.s.	1	2	LAKE NARKA.....	2,367	1,471	251.0	43.5	24.2	1918	Cleveland, Ohio.....	New York, N. Y....	Do.
216400	LKTM	St.s.	1	2	LAKE FERNWOOD...	2,013	1,245	251.0	43.5	20.0	1918	Lorain, Ohio.....	Cleveland, Ohio.....	Do.
216401	LKTN	St.s.	1	2	Nacogdoches.....⊙	2,628	1,542	265.6	46.5	24.5	1918	Houston, Tex.....	Houston, Tex.....	Do.
216402	LKTP	St.s.	1	1	BIRAN.....⊙	2,873	1,658	309.2	48.2	21.5	1918	Wilmington, Del....	Wilmington, Del....	Do.
216403	LKTQ	St.s.	1	1	LAKE ANNETTE...⊙	2,177	1,287	250.5	43.7	20.4	1918	Manitowoc, Wis.....	Norfolk, Va.....	Do.
216406	LKTR	St.s.	1	1	LAKE LOUISE.....⊙	2,242	1,362	253.5	43.5	22.5	1918	Ashtabula, Ohio....	.....do.....	Do

† Cement.

SEAGOING VESSELS, ARRANGED IN THE ORDER OF SIGNAL LETTERS—Continued.

[Steel vessels in SMALL CAPITALS, iron in *italics*, wood in roman.]

Official No.	Signal letters.	Rig.	Decks.	Masts.	Name of vessel.	Gross tonnage.	Net tonnage.	Length.	Breadth.	Depth.	When built.	Where built.	Home port (where permanent document issues).	Name of managing or principal owner.
								Feet.	*Feet.*	*Feet.*				
216413	LKTV	St. s.	1	3	MANGORE.....⊙	4,066	2,416	357.3	50.3	24.5	1918	Sparrows Point, Md.	New York, N. Y....	Guaranty Trust Co. of New York (N. Y.).
216415	LKTW	St. s.	2	0	WEST ALSEK.....⊙	5,637	4,046	409.6	54.2	27.1	1918	Seattle, Wash.....	Seattle, Wash.....	U. S. Shipping Board.
216421	LKVB	*Sch.	1	3	Northern No. 30.....	1,264	1,198	215.5	40.5	16.3	1918	South Jacksonville, Fla.	Wilmington, Del....	Northern Transportation Co. (Del.).
216424	LKVC	St. s.	1	1	LAKE CHARLOTTE.⊙	2,239	1,341	253.5	43.5	22.5	1918	Ashtabula, Ohio....	New York, N. Y....	U. S. Shipping Board.
107301	LKVD	St. s.	1	2	EILEEN MORSE.....	178	68	101.0	23.0	12.2	1897	Wilmington, Del....	.....do.....	Morse Drydock & Repair Co. (Inc.).
216434	LKVF	Sch.	2	4	Augustus G. Hilton.	1,562	1,412	223.6	41.6	21.6	1918	Thomaston, Me.....	Boston, Mass.....	Atlantic Coast Co. (Me.).
216437	LKVG	St. s.	1	2	LAKE WASHBURN.⊙	2,121	1,225	251.0	43.7	19.2	1918	Superior, Wis.....	Norfolk, Va.....	U. S. Shipping Board.
115822	LKVH	St. s.	1	2	*Storm King*.....	174	87	109.6	21.0	11.8	1882	Philadelphia, Pa....	Philadelphia, Pa....	Storm King Co. (Del.).
216438	LKVJ	St. s.	3	2	SANTA OLIVIA.....⊙	6,339	3,911	404.6	53.9	26.2	1918	.....do.....	New York, N. Y....	Atlantic & Pacific S. S. Co. (Me.).
216445	LKVM	St. s.	2	2	ACCOMAC.....⊙	5,274	3,213	410.0	54.4	27.2	1918	Los Angeles, Calif...	Los Angeles, Calif...	U. S. Shipping Board.
216446	LKVN	St. s.	2	2	WESTERN OCEAN.⊙	5,760	3,504	409.8	54.2	27.7	1918	Portland, Oreg.....	Portland, Oreg.....	Do.
216451	LKVP	St. s.	2	1	LANCASTER.....⊙	5,871	3,530	434.3	57.7	27.1	1918	Chester, Pa.....	New York, N. Y....	Imperial Shipping Corp. (Del.).
216452	LKVQ	Ga. s.	2	2	Libby Maine.....⊙	1,811	1,458	226.0	44.1	20.7	1918	North Portland, Oreg.	San Francisco, Calif.	Libby, McNeill & Libby (Me.).
216454	LKVR	St. s.	1	1	LAKE CHELAN....⊙	2,010	1,227	252.0	43.5	18.9	1918	Toledo, Ohio.....	Norfolk, Va.....	U. S. Shipping Board.
216455	LKVS	St. s.	2	3	FRESNO.....⊙	6,002	4,494	402.6	53.0	32.0	1918	Oakland, Calif.....	San Francisco, Calif.	Do.
216456	LKVT	St. s.	3	2	H. M. FLAGLER....⊙	8,207	6,183	461.6	60.0	27.6	1918	Newport News, Va..	New York, N. Y....	Standard Oil Co. (N. J.).
216461	LKVW	St. s.	3	2	EASERN SUN.....	5,851	4,581	383.9	51.1	25.6	1918	Kobe, Japan.....	Seattle, Wash.....	U. S. Shipping Board.
216465	LKWC	St. s.	2	0	WESTERN SEA....⊙	5,813	4,317	409.5	54.2	27.6	1918	Seattle, Wash.....	.....do.....	Do.
216466	LKWD	St. s.	2	0	CAPE ROMAIN.....⊙	4,695	2,880	376.4	52.3	27.0	1918	Sparrows Point, Md.	Baltimore, Md.....	Do.
216467	LKWF	Ga. s.	1	2	Helja Silva.....	140	77	107.6	25.1	11.8	1918	Essex, Mass.....	Gloucester, Mass....	Gorton-Pew Vessels Co. (Mass.).
216468	LKWG	St. s.	1	2	O. A. Hermanson...	333	47	126.3	28.2	14.3	1918	Madisonville, La....	Corpus Christi, Tex.	Sunset Fuel Oil Co. (Ariz.).
216477	LKWJ	*Sch.	1	2	Cohansey.....	807	734	179.2	34.7	15.6	1918	Baltimore, Md..	Philadelphia, Pa....	Reading Co. (Inc.).
216473	LKWM	Bkn.	1	5	City of Beaumont...	2,014	1,883	254.2	45.6	22.4	1918	Orange, Tex.....	New York, N. Y....	William F. Probst.
216482	LKWN	St. s.	2	2	EASTERN CHIEF...⊙	4,660	3,578	359.0	51.1	25.9	1917	Chesa, Japan.....	Seattle, Wash.....	U. S. Shipping Board.
216481	LKWP	St. s.	1	2	LAKE MARV.....⊙	2,292	1,367	253.5	43.8	20.4	1918	Detroit, Mich.....	Detroit, Mich.....	Do.
216483	LKWQ	St. s.	1	2	LAKE DARAGA....⊙	2,371	1,447	250.2	43.8	22.2	1918	Wyandotte, Mich..	New York, N. Y....	Do.
216488	LKWR	St. s.	1	1	GARIBALDI.....⊙	2,873	1,658	303.2	48.2	21.5	1918	Wilmington, Del..	Wilmington, Del....	Do.
216489	LKWS	St. s.	2	2	WAKULLA.....⊙	5,435	3,323	410.0	54.4	27.2	1918	Los Angeles, Calif..	Los Angeles, Calif...	Do.
216490	LKWT	St. s.	1	1	Biloxi.....⊙	3,021	1,756	272.9	46.1	24.1	1918	Portland, Oreg.	Portland, Oreg.....	Do.
216491	LKWV	St. s.	2	0	VITTORIO EMMANUELE III.⊙	4,855	3,601	380.0	53.2	27.0	1918	Seattle, Wash.	Seattle, Wash.....	Do.
216500	LMBC	St. s.	2	0	WEST APAUM.....⊙	5,573	4,132	409.6	54.2	27.1	1918	.....do.....	.....do.....	Do.
216501	LMBD	St. s.	1	2	LAKE CONESES...⊙	2,292	1,367	253.5	43.8	20.4	1918	Ecorse, Mich..	Detroit, Mich.....	Do.
216507	LMBF	Sch.	1	5	Rose Mahoney.....	2,051	1,933	269.7	48.3	23.4	1918	Richmond, Calif....	San Francisco, Calif.	Andrew F. Mahoney.
216508	LMBG	St. s.	2	3	W. M. BURTON...⊙	7,137	5,358	435.0	56.0	32.0	1918	Alameda, Calif.....	Philadelphia, Pa....	Atlantic Refining Co. (Pa.).
216512	LMBH	St. s.	1	2	POINT BONITA....⊙	2,675	1,669	289.0	44.1	19.0	1918	Portland, Oreg.....	San Francisco, Calif.	Pacific Mail S. S. Co. (N. Y.).
216513	LMBJ	St. s.	1	2	ABSECON.....⊙	3,372	1,929	318.5	49.5	24.2	1918	Camden, N. J.....	New York, N. Y....	A. H. Bull S. S. Co. (N. J.).
216514	LMBK	St. s.	2	2	MINEOLA.....⊙	2,488	1,456	298.6	40.0	22.9	1918	.....do.....	.....do.....	Grace S. S. Co. (Del.).
216516	LMBN	*Sch.	1	2	CHAGRES.....	1,161	1,132	205.3	31.0	22.8	1873	Port Glasgow, Scotland.	Port Arthur, Tex...	Magnolia Petroleum Co. (Tex.).
216521	LMBP	St. s.	2	2	Quidnic.....⊙	3,004	1,727	275.2	46.0	24.2	1918	North Bend, Oreg...	Marshfield, Oreg....	U. S. Shipping Board.
216522	LMBQ	St. s.	1	2	LAKE LEDAN.....	2,369	1,432	251.0	43.7	22.2	1918	Superior, Wis.....	New York, N. Y....	Do.
216525	LMBR	St. s.	2	2	WESTERN CHIEF..⊙	5,759	3,505	409.8	54.2	27.7	1918	Portland, Oreg.....	Portland, Oreg.....	Do.
216529	LMBT	St. s.	2	2	GLEN WHITE.....⊙	5,438	3,349	368.6	55.2	30.5	1918	Camden, N. J.....	New York N. Y....	Castner, Curran & Bullitt (Del.).
216528	LMBV	St. s.	1	1	LAKE CATHERINE.⊙	2,016	1,193	252.0	43.5	18.9	1918	Toledo, Ohio.....	.....do.....	U. S. Shipping Board.
216535	LMBW	St. s.	1	2	POINT LOBOS.....⊙	2,670	1,664	289.0	44.1	19.0	1918	Portland, Oreg.....	San Francisco, Calif.	Pacific Mail S. S. Co. (N. Y.).
216530	LMCB	St. s.	2	2	POLAR SEA.....⊙	4,111	2,500	339.3	49.1	26.3	1918	Baltimore, Md.....	Baltimore, Md.....	U. S. Shipping Board.
216543	LMCD	St. s.	2	2	Eastern Star.....⊙	4,330	3,282	344.2	49.9	25.2	1917	Innoshima, Japan...	New York, N. Y....	Do.
216537	LMCF	St. s.	1	2	LAKE HARNEY....⊙	2,013	1,242	251.0	43.5	20.0	1918	Lorain, Ohio.....	.....do.....	International Coal Transp. Corp. (Del.).
216538	LMCG	St. s.	1	2	LAKE WIMICO....⊙	2,013	1,242	251.0	43.5	20.0	1918	....do.....	Cleveland, Ohio....	U. S. Shipping Board.
216539	LMCH	St. s.	1	2	LAKE DUNCAN....⊙	2,367	1,471	251.0	43.5	21.2	1918	Cleveland, Ohio.	New York, N. Y. ...	Do.
216540	LMCJ	St. s.	1	2	LAKE YEMASSEE..⊙	2,319	1,431	250.5	43.5	22.6	1918	Chicago, Ill.....	Norfolk, Va.....	Do.
216541	LMCK	St. s.	3	3	LIBERATOR.....⊙	7,707	5,892	410.0	56.0	29.0	1918	Alameda, Calif.....	San Francisco, Calif.	Do.
216546	LMCN	Sch.	1	3	Frederick J. Lovatt.	510	416	149.3	34.2	14.4	1918	Boothbay Harbor, Me.	New York, N. Y....	Sexton & Bryant.
216549	LMCP	St. s.	2	2	WEST COHAS.....⊙	5,647	3,465	409.6	54.2	27.1	1918	Seattle, Wash.....	Seattle, Wash.....	U. S. Shipping Board.
216550	LMCQ	St. s.	2	2	Kasota.....⊙	3,017	1,752	272.9	46.1	24.1	1918	Portland, Oreg.....	Portland, Oreg.....	Do.
216557	LMCS	St. s.	2	3	ALLOWAY.....⊙	6,113	4,383	402.6	53.0	32.0	1918	Oakland, Calif.....	San Francisco, Calif.	Do.
216563	LMCT	St. s.	2	0	WESTFORD.....⊙	5,698	3,549	409.5	54.2	27.4	1918	Seattle, Wash.....	Seattle, Wash.....	Do.
216561	LMCV	St. s.	2	2	Blandon.....⊙	3,017	1,752	272.9	46.1	24.1	1918	Portland, Oreg.....	Portland, Oreg.....	U. S. Shipping Board.
202863	LMCW	St. s.	1	0	ORION.....⊙	127	74	96.5	22.2	13.1	1906	South Portland, Me.	Houston, Tex.....	D. W. Ryan Towboat Co. (Inc.).

SEAGOING VESSELS, ARRANGED IN THE ORDER OF SIGNAL LETTERS—Continued

[Steel vessels in SMALL CAPITALS, iron in *italics*, wood in roman.]

Official No.	Signal letters.	Rig.	Decks.	Masts.	Name of vessel.	Gross tonnage.	Net tonnage.	Length.	Breadth.	Depth.	When built.	Where built.	Home port (where permanent document issues).	Name of managing or principal owner.
								Feet.	*Feet.*	*Feet.*				
216565	LMDB	St.s.	1	3	FIRMORE	7,117	4,431	449.1	57.2	34.0	1918	Sparrows Point, Md.	New York, N. Y.	Guaranty Trust Co. of New York (N. Y.).
216542	LMDC	St.s.	1	3	H. B. Lovejoy	1,067	768	202.0	40.1	16.2	1918	Seattle, Wash.	Seattle, Wash.	Northwestern Shipping Co. (Wash.).
216569	LMDF	St.s.	1	2	LAKE JANET	2,292	1,367	253.5	43.8	20.4	1918	Ecorse, Mich.	New York, N. Y.	U. S. Shipping Board.
216570	LMDG	St.s.	1	2	LAKE SILVER	2,292	1,367	253.5	43.8	20.4	1918	do	Norfolk, Va.	Do.
216576	LMDH	St.s.	1	2	Wishkah	2,924	1,718	272.1	48.8	25.7	1918	Aberdeen, Wash.	Seattle, Wash.	Do.
216572	LMDJ	St.s.	2	2	WAMPUM	5,451	3,334	410.0	54.4	27.2	1918	Los Angeles, Calif.	Los Angeles, Calif.	Do.
216571	LMDK	St.s.	1	1	LAKE FRANCES	2,016	1,193	252.0	43.5	18.9	1918	Toledo, Ohio.	New York, N. Y.	Do.
216580	LMDQ	Ga.s.	1	1	Lancaster	141	76	109.4	19.9	8.4	1918	Weems, Va.	Reedville, Va.	Bellows & Squires Co. (Va.).
216581	LMDR	Ga.s.	1	1	Martin	141	76	109.4	19.9	8.4	1918	do	do	Do.
216582	LMDS	Ga.s.	1	0	Richmond	141	76	109.4	19.9	8.4	1918	do	do	Do.
216583	LMDT	Ga.s.	1	2	Swanson	141	76	109.4	19.9	8.4	1918	do	do	Do.
216584	LMDV	St.s.	2	2	SAGADAHOC	6,698	4,950	420.5	54.2	31.4	1918	Bath, Me.	Bath, Me.	U. S. Shipping Board.
216586	LMDW	Ga.s.	1	1	MOHAWK	369	274	145.0	23.3	12.0	1918	Jacksonville, Fla.	Port Arthur, Tex.	Gulf Refining Co (Tex.).
216587	LMFB	St.s.	1	2	LAKE MARKHAM	1,998	1,171	251.0	43.6	18.1	1918	Duluth, Minn.	Duluth, Minn.	U. S. Shipping Board.
216588	LMFC	St.s.	1	2	Quinault	2,531	1,496	266.6	43.1	21.0	1918	Tacoma, Wash.	Seattle, Wash.	Do.
216589	LMFD	St.s.	1	0	CHEBAULIP	4,839	3,588	380.6	54.1	26.0	1918	do	do	Do.
216598	LMFH	St.s.	2	2	WASSAIC	5,520	3,387	410.0	54.1	27.2	1918	Los Angeles, Calif.	Los Angeles, Calif.	Do.
216600	LMFJ	St.s.	1	2	LAKE BENGOW	2,368	1,445	250.5	44.8	22.2	1918	Wyandotte, Mich.	Detroit, Mich.	Do.
216602	LMFK	St.s.	2	2	Bollston	3,017	1,752	272.9	46.1	21.1	1918	Portland, Oreg.	Portland, Oreg.	Do.
216607	LMFP	St.s.	2	1	MONTCLAIR	4,773	2,907	377.0	52.0	28.8	1918	Shooters Island, N.Y.	New York, N. Y.	Do.
216608	LMFQ	St.s.	3	1	J. A. BOSTWICK	7,929	5,866	465.2	61.0	29.1	1918	Wilmington, Del.	do	Standard Oil Co. (N.Y.)
216609	LMFR	St.s.	1	2	LAKE PEARL	2,292	1,367	253.5	43.8	20.4	1918	Ecorse, Mich.	Norfolk, Va.	U. S. Shipping Board.
216610	LMFS	St.s.	2	1	ALLENTOWN	4,908	2,944	361.9	51.0	29.5	1918	Gloucester City, N.J.	Philadelphia, Pa.	Do.
216612	LMFT	St.s.	2	3	ANIWA	6,012	4,462	402.6	54.0	32.0	1918	Oakland, Calif.	San Francisco, Calif.	Do.
216617	LMFV	St.s.	3	2	EASTERN SEA	5,838	4,493	384.0	51.1	29.6	1918	Kobe, Japan	Seattle, Wash.	Do.
216620	LMFW	St.s.	2	0	WEST EKONK	5,030	3,455	409.6	54.2	27.1	1918	Seattle, Wash.	do	Do.
216615	LMGB	St.s.	2	2	ELDORADO	2,180	1,289	245.6	42.0	24.1	1918	Long Beach, Calif.	San Francisco, Calif.	Western Transport Co. (Calif.).
216616	LMGC	St.s.	1	1	CATHERINE	2,139	1,289	250.5	43.7	20.4	1918	Manitowoc, Wis.	New York, N. Y.	Bull Insular S. S. Co. (Del.).
216627	LMGF	St.s.	2	2	WESTERN SPIRIT	5,760	3,604	409.8	54.2	27.7	1918	Portland, Oreg.	Portland, Oreg.	U. S. Shipping Board.
216630	LMGH	Sch.	2	4	Hesper	1,348	1,231	210.2	41.0	20.4	1918	Somerset, Mass.	Boston, Mass.	Chas. F. Webb.
216631	LMGJ	St.s.	2	2	WESTERN LIGHT	5,759	3,604	409.8	54.2	27.7	1918	Portland, Oreg.	Portland, Oreg.	U. S. Shipping Board.
216632	LMGK	St.s.	2	2	Calloh	3,017	1,752	272.9	46.1	24.1	1918	do	do	Do.
216646	LMGQ	St.s.	1	1	LAKE HARRIS	2,217	1,340	253.5	43.5	22.5	1918	Ashtabula, Ohio.	New York, N. Y.	U. S. Shipping Board.
216647	LMGR	Ga.s.	1	2	Pioneer	233	128	129.1	22.7	12.0	1918	Essex, Mass.	Gloucester, Mass.	Frank C. Pearce.
216648	LMGS	Sch.	1	4	Victoria S.	754	666	176.0	37.5	14.7	1918	Dennysville, Me.	New York, N. Y.	David Cohen.
216656	LMGV	St.s.	1	2	POINT JUDITH	2,670	1,664	289.0	44.1	19.0	1918	Portland, Oreg.	San Francisco, Calif.	Pacific Mail S. S. Co. (N. Y.).
216657	LMGW	St.s.	1	2	LAKE BLANCHESTER.	2,346	1,436	251.0	43.5	24.2	1918	Cleveland, Ohio.	New York, N. Y.	U. S. Shipping Board.
216662	LMHB	Sch.	2	4	Gulliford D. Pendleton.	1,611	1,456	205.8	41.5	19.6	1918	Jacksonville, Fla.	do	Fields S. Pendleton.
216663	LMHC	St.s.	1	2	LAKE GAKONA	2,368	1,445	259.5	43.8	22.2	1918	Wyandotte, Mich.	do	U. S. Shipping Board.
216664	LMHD	St.s.	2	0	WEST GAMBO	5,579	4,171	409.6	54.2	27.1	1918	Seattle, Wash.	Seattle, Wash.	Do.
216666	LMHF	St.s.	1	0	Bertha H.	96	47	81.6	19.2	9.2	1918	Galveston, Tex.	Port Arthur, Tex.	D. M. Pleton & Co.
216667	LMHG	St.s.	2	1	KOSCIUSZKO	4,986	3,085	376.4	52.3	27.0	1918	Sparrows Point, Md.	New York, N. Y.	Polish American Navigation Corp. (Del.).
216669	LMHJ	St.s.	1	2	LAKE BLEDSOE	2,316	1,368	251.0	43.5	22.4	1918	Buffalo, N. Y.	Norfolk, Va.	U. S. Shipping Board.
216678	LMHK	St.s.	1	2	LAKE LESA	2,352	1,428	251.0	43.7	22.2	1918	Superior, Wis.	do	Do.
216680	LMHP	St.s.	1	1	MIDDLEBURY	2,585	1,469	298.9	44.0	19.7	1918	Wilmington, Del.	Wilmington, Del.	Do.
216685	LMHQ	St.s.	1	2	Wahkiakum	2,528	1,495	264.7	46.2	24.1	1918	Tacoma, Wash.	Tacoma, Wash.	Do.
216692	LMHT	St.s.	1	2	John L. Cann	165	77	97.8	19.8	9.0	1891	Yarmouth, Nova Scotia.	New York, N. Y.	American Star Line (N. J.).
216698	LMHV	St.s.	1	2	LAKE YAHARA	2,338	1,431	250.5	43.5	22.6	1918	Chicago, Ill.	Norfolk, Va.	U. S. Shipping Board.
216701	LMHW	St.s.	2	2	Kickapoo	3,002	1,723	275.2	46.0	21.2	1918	North Bend, Oreg.	Marshfield, Oreg.	Do.
216702	LMJB	St.s.	1	2	Bellota	2,620	1,548	265.5	46.2	23.9	1918	Wilmington, Calif.	Los Angeles, Calif.	Do.
216703	LMJC	St.s.	2	2	Moritz	3,019	1,752	272.9	46.1	21.1	1918	Portland, Oreg.	Portland, Oreg.	Do.
216704	LMJD	St.s.	2	2	WEST COAST	5,058	3,467	409.8	54.2	27.7	1918	do	New York, N. Y.	J. A. Klaunin.
216706	LMJF	St.s.	3	2	EASTERN QUEEN	5,834	4,417	384.0	51.1	25.6	1918	Kobe, Japan	Seattle, Wash.	U. S. Shipping Board.
216707	LMJG	Ga.s	1	1	CHOCTAW	350	269	145.0	23.3	12.0	1918	Jacksonville, Fla.	Port Arthur, Tex.	Gulf Refining Co. (Tex.).
216506	LMJH	Sch.	2	4	Isabel C. Harriss	1,078	988	193.2	40.0	19.2	1918	Wilmington, N. C.	Boston, Mass.	O. A. Gilbert.
216709	LMJK	St.s.	2	0	MASUDA	4,844	3,605	380.6	53.1	27.0	1918	Seattle, Wash.	Tacoma, Wash.	U. S. Shipping Board.
77543	LMJN	St.s.	1	0	John G. Chandler	110	56	91.0	20.2	11.4	1902	Bath, Me.	New York, N. Y.	L. Boyer's Sons Co. (Inc.).
216716	LMJR	St.s.	1	2	LAKE ORMOC	2,368	1,445	250.5	43.8	22.2	1918	Wyandotte, Mich.	Detroit, Mich.	U. S. Shipping Board.
216717	LMJS	St.s.	1	2	LAKE ECKHART	2,337	1,432	251.0	43.5	24.2	1918	Lorain, Ohio.	New York, N. Y.	Do.
216718	LMJT	St.s.	1	2	LAKE PEPIN	1,697	1,172	251.0	43.6	18.1	1918	Duluth, Minn.	Savannah, Ga.	Do.
216726	LMJV	St.s.	2	2	Andra	2,551	1,528	207.3	46.0	23.6	1918	Portland, Me.	Portland, Me.	Do.
216727	LMJW	St.s.	1	2	CRAWL KEYS	2,308	1,378	253.5	43.8	20.4	1918	Ecorse, Mich.	New York, N. Y.	Do.

SEAGOING VESSELS, ARRANGED IN THE ORDER OF SIGNAL LETTERS—Continued.

[Steel vessels in SMALL CAPITALS, iron in *italics*, wood in roman.]

Official No.	Signal letters.	Rig.	Decks.	Masts.	Name of vessel.	Gross tonnage.	Net tonnage.	Length.	Breadth.	Depth.	When built.	Where built.	Home port (where permanent document issues).	Name of managing or principal owner.
								Feet.	*Feet.*	*Feet.*				
216730	LMKC	St.s.	2	2	EASTERN KING....⊙	2,995	1,814	304.8	43.8	25.2	1918	Harima, Japan.....	Seattle, Wash.....	U. S. Shipping Board.
216737	LMKD	St.s.	2	0	WEST OOTOMSKA..⊙	5,627	4,018	409.6	54.2	27.1	1918	Seattle, Wash.....	.....do.....	Do.
216738	LMKF	St.s.	1	1	LAKE PLEASANT..⊙	2,221	1,344	253.5	43.5	22.5	1918	Ashtabula, Ohio....	New York, N. Y....	Do.
216739	LMKG	St.s.	1	1	MARY.....	2,150	1,286	250.5	43.7	20.4	1918	Manitowoc, Wis.....	.....do.....	Bull-Insular S. S. Co. (Del.).
216747	LMKN	St.s.	2	0	MONTROLITE.....⊙	6,834	5,254	419.0	57.2	30.0	1918	Seattle, Wash.....	.....do.....	Standard Oil Co. (N.Y.).
216748	LMKP	St.s.	2	2	Calala.....⊙	2,799	1,676	285.0	44.8	23.9	1918	Portland, Oreg.....	Portland, Oreg.....	U. S. Shipping Board.
216749	LMKQ	St.s.	1	2	POINT ADAMS.....⊙	2,671	1,664	289.0	44.1	19.0	1918	.....do.....	San Francisco, Calif.	Pacific Mail S. S. Co. (N. Y.).
216750	LMKR	St.s.	1	2	Manada.....⊙	2,542	1,490	266.9	46.1	24.2	1918	Aberdeen, Wash....	Portland, Oreg	U. S. Shipping Board.
216754	LMKT	St.s.	2	2	WESTERN MAID...⊙	5,760	3,503	409.8	54.2	27.7	1918	Portland, Oreg.....	....do.....	Do.
216758	LMKV	St.s.	2	2	LAKE PACHUTA...⊙	2,416	1,464	250.5	43.8	22.2	1918	Saginaw, Mich.....	Port Huron, Mich...	Do.
216760	LMKW	St.s.	2	2	WEST GALOC.....⊙	5,392	3,293	410.0	54.4	27.2	1918	Los Angeles, Calif...	Los Angeles, Calif...	Do.
216761	LMNB	St.s.	2	2	WEST GALETA....⊙	5,435	3,323	410.0	54.4	27.2	1918	.....do.....	.....do.....	Do.
216763	LMNC	St.s.	1	2	Mahaska.....⊙	2,524	1,511	266.8	46.6	23.4	1918	Tacoma, Wash.....	Tacoma, Wash.....	Do.
216762	LMND	St.s.	3	3	VOLUNTEER.....⊙	7,717	5,791	410.0	56.0	29.0	1918	Alameda, Calif	San Francisco, Calif.	Do.
216767	LMNH	St.s.	2	2	WINDING GULF...⊙	5,438	3,339	368.6	55.2	30.5	1918	Camden, N. J.....	New York, N. Y....	Castner, Curran & Bullitt (Del.).
216768	LMNJ	St.s.	1	0	J. A. BISSO.....	246	144	102.3	23.7	14.2	1906	Sorél, Quebec.....	New Orleans, La....	New Orleans Coal & Bisso Towboat Co. (Del.).
216770	LMNK	St.s.	2	1	O. T. WARING....⊙	5,579	3,379	411.6	53.4	29.8	1918	Wilmington, Del....	New York, N. Y....	Standard Oil Co. (N.Y.).
216775	LMNP	St.s.	1	2	LAKE GEDNEY....⊙	2,333	1,428	251.0	43.5	24.2	1918	Cleveland, Ohio.....	Cleveland, Ohio.....	U. S. Shipping Board.
216776	LMNQ	St.s.	1	2	LAKE AKKRA.....⊙	2,357	1,437	250.5	43.8	22.2	1918	Wyandotte, Mich...	Norfolk, Va.....	Do.
216777	LMNR	St.s.	2	1	MORRISTOWN.....⊙	4,746	2,983	377.0	52.0	26.8	1918	Shooters Island, N.Y.	New York, N. Y....	Do.
216778	LMNS	St.s.	2	1	GALESSURG.....⊙	5,138	3,646	377.0	52.0	26.8	1918	.....do.....	.....do.....	Do.
216779	LMNT	St.s.	2	1	ENGLEWOOD.....⊙	4,746	2,983	377.0	52.0	26.8	1918	.....do.....	.....do.....	Do.
216783	LMNV	St.s.	2	2	Wakan.....⊙	3,019	1,752	272.9	46.1	24.1	1918	Portland, Oreg.....	Portland, Oreg.....	Do.
216784	LMNW	St.s.	2	2	Caponka.....⊙	3,019	1,752	272.9	46.1	24.1	1918	.....do.....	.....do.....	Do.
216787	LMPB	St.s.	2	2	WESTERN PRIDE .⊙	5,688	3,467	409.8	54.2	27.7	1918	.....do.....	.....do.....	Do.
216785	LMPC	St.s.	2	0	WESTERN STAR...⊙	5,700	3,503	409.5	54.2	27.6	1918	Seattle, Wash.....	Seattle, Wash.....	Do.
216786	LMPD	St.s.	2	0	WEST HONOMAC..⊙	5,548	4,141	409.6	54.2	27.1	1918	.....do.....	.....do.....	Do.
216788	LMPF	St.s.	2	3	SHREVEPORT.....⊙	7,277	4,371	435.0	56.0	32.0	1918	Alameda, Calif	New York, N. Y....	Do.
216780	LMPG	St.s.	1	1	LAKE WINTHROP.⊙	2,150	1,286	250.5	43.7	20.4	1918	Manitowoc, Wis.....	Norfolk, Va.....	Do.
216790	LMPK	St.s.	1	2	LAKE ELIKO.....⊙	2,330	1,435	251.0	43.5	24.2	1918	Lorain, Ohio.....	....do.....	Do.
216791	LMPN	St.s.	1	2	La Forge.....⊙	2,529	1,495	258.5	46.0	20.6	1918	Morgan City, La....	Morgan City, La....	Do.
216793	LMPQ	St.s.	3	2	EASTERNER.....⊙	5,840	4,497	385.0	51.0	21.1	1918	Kawasaki, Japan....	San Francisco, Calif.	Do.
216794	LMPR	St.s.	1	3	San Diego.....	1,487	835	237.3	44.7	16.8	1918	Hoquiam, Wash.....	.....do.....	W. H. Wood.
216796	LMPS	St.s.	1	2	Alvada.....⊙	2,573	1,515	267.3	46.0	23.6	1918	Cornwells, Pa.....	Philadelphia, Pa....	U. S. Shipping Board.
216797	LMPT	St.s.	1	2	Mojave.....⊙	2,545	1,500	266.6	46.3	24.0	1918	Tacoma, Wash.....	Tacoma, Wash.....	Do.
216802	LMQC	St.s.	3	2	EAST INDIAN.....⊙	8,229	5,176	445.0	58.0	29.0	1918	Uraga, Japan.....	San Francisco, Calif.	Do.
216805	LMQD	St.s.	1	1	LAKE LINDEN.....⊙	2,150	1,286	250.5	43.7	20.4	1918	Manitowoc, Wis.....	New York, N. Y....	Do.
216804	LMQF	St.s.	1	2	CALAVERAS.....⊙	2,379	1,447	250.5	43.7	22.5	1918	Toledo, Ohio.....	....do.....	Do.
216803	LMQG	St.s.	1	2	Hokah.....⊙	2,551	1,528	267.3	46.0	23.6	1918	Noank, Conn.....	New London, Conn.	Do.
216808	LMQH	St.s.	1	2	LAKE DYMER.....⊙	2,357	1,429	251.0	43.7	22.2	1918	Superior, Wis.....	Duluth, Minn.....	Do.
216809	LMQJ	Sch.	2	4	Paul E. Thurlow....	1,590	1,453	230.0	41.8	23.3	1918	Rockland, Me.....	Boston, Mass.....	Atlantic Coast Co. (Me.).
216811	LMQK	St.s.	1	2	Lake Gardner.....⊙	2,292	1,367	253.5	43.8	20.4	1918	Ecorse, Mich.....	Detroit, Mich.....	U. S. Shipping Board.
216814	LMQN	St.s.	1	2	LAKE BERDAN.....⊙	2,342	1,413	250.5	43.5	22.6	1918	Chicago, Ill.....	Chicago, Ill.....	Do.
216816	LMQR	St.s.	1	2	LAKE ELSINORE..⊙	2,330	1,435	251.0	43.5	24.2	1918	Lorain, Ohio.....	Norfolk, Va.....	Do.
216819	LMQS	St.s.	1	2	Houlton.....⊙	2,584	1,559	267.0	46.6	23.8	1918	Seattle, Wash.....	Seattle, Wash.....	Do.
216821	LMQV	St.s.	1	0	M. J. SCANLON....⊙	5,602	3,916	362.3	51.2	32.2	1918	Camden, N. J.....	Philadelphia, Pa....	Do.
216822	LMQW	St.s.	1	2	PLAINFIELD.....⊙	2,962	1,756	299.4	45.0	22.8	1918	Elizabeth, N. J.....	Newark, N. J.....	Do.
216824	LMRB	St.s.	1	1	PHOENIX.....⊙	5,731	3,511	400.8	54.3	31.4	1918	Chester, Pa.....	Philadelphia, Pa....	Do.
216826	LMRC	St.s.	2	0	WESTERN CROSS..⊙	5,754	3,540	409.5	54.2	27.6	1918	Seattle, Wash.....	Seattle, Wash.....	Do.
216827	LMRD	St.s.	1	2	LAKE GENEVA....⊙	1,998	1,179	251.0	43.6	18.1	1918	Duluth, Minn.....	Duluth, Minn.....	Do.
216828	LMRF	St.s.	1	2	Cheron.....⊙	2,543	1,502	266.8	46.2	24.0	1918	Tacoma, Wash.....	Tacoma, Wash	Do.
216829	LMRG	St.s.	2	2	Kuwa.....⊙	3,019	1,752	272.9	46.1	24.1	1918	Portland, Oreg.....	Portland, Oreg.....	Do.
216830	LMRH	St.s.	2	2	Holbrook.....⊙	3,019	1,752	272.9	46.1	24.1	1918	.....do.....	.....do.....	Do.
216833	LMRJ	St.s.	2	2	Dalana.....⊙	2,799	1,676	285.0	44.8	23.9	1918	.....do.....	.....do.....	Do.
216835	LMRN	St.s.	1	2	†Keota.....⊙	2,572	1,527	266.5	46.0	24.1	1918	Samoa, Calif	San Francisco, Calif.	Do.
216837	LMRQ	Sch.	1	4	Lieut. Sam Mengel..	907	790	187.7	38.4	15.2	1918	Bath, Me.....	New York, N. Y....	Mercator Navigation Co. (Del.).
216839	LMRS	St.s.	1	0	Progress.....	345	157	125.3	29.9	13.7	1918	Solomons Island, Md.	Baltimore, Md.....	Bethlehem Shipbuilding Corp. (Ltd.).
216841	LMRT	St.s.	1	2	LAKE HEWES.....⊙	2,330	1,448	251.0	43.5	24.2	1918	Cleveland, Ohio.....	Norfolk, Va.....	U. S. Shipping Board.
81613	LMRV	Ga.s.	2	2	Stockton City.....	115	49	70.5	18.5	11.5	1898	Benicia, Calif.....	San Francisco, Calif	Edward C. Wagner.
216842	LMRW	St.s.	1	2	Balsto.....⊙	2,551	1,528	267.3	46.0	23.6	1918	Noank, Conn.....	New London, Conn.	U. S. Shipping Board.
216843	LMSB	St.s.	1	2	Lone Star.....⊙	2,531	1,496	264.6	46.1	24.0	1918	Beaumont, Tex.....	Port Arthur, Tex...	Do.
216845	LMSD	St.s.	1	2	SAG HARBOR.....⊙	2,431	1,417	264.0	42.2	21.9	1918	Mariners Harbor, N. Y.	New York, N. Y....	Do.
216846	LMSF	St.s.	2	0	ANACORTES.....⊙	4,829	3,625	379.8	53.1	27.0	1918	Tacoma, Wash.....	Tacoma, Wash.....	Do.
216847	LMSG	St.s.	1	2	Bonnafon.....⊙	2,542	1,532	267.5	46.4	23.9	1918	Seattle, Wash.....	Seattle, Wash.....	Do.
216848	LMSH	St.s.	2	0	WEST HOSOKIE...⊙	5,561	3,472	409.6	54.2	27.1	1918	.....do.....	.....do.....	Do.
216860	LMSJ	St.s.	2	2	†Apalachee.....⊙	2,474	1,457	270.0	46.0	22.4	1918	Jacksonville, Fla....	Jacksonville, Fla....	Do.
216861	LMSK	St.s.	2	2	Baladan.....⊙	3,004	1,720	275.2	46.0	24.2	1918	North Bend, Oreg..	Marshfield, Oreg....	Do.

† Composite.

SEAGOING VESSELS, ARRANGED IN THE ORDER OF SIGNAL LETTERS—Continued.

[Steel vessels in SMALL CAPITALS, iron in *italics*, wood in roman.]

Official No.	Signal letters.	Rig.	Decks.	Masts.	Name of vessel.	Gross tonnage.	Net tonnage.	Length.	Breadth.	Depth.	When built.	Where built.	Home port (where permanent document issues).	Name of managing or principal owner.
								Feet.	*Feet.*	*Feet.*				
216863	LMSN	St.s.	2	2	WEST ZULA	6,000	4,552	410.0	54.1	27.2	1918	Los Angeles, Calif.	Los Angeles, Calif.	U. S. Shipping Board.
216864	LMSP	St.s.	2	3	CANIBAS	6,098	4,950	420.5	51.2	31.4	1918	Bath, Me.	Bath, Me.	Do.
216866	LMSR	St.s.	1	2	LAKE AURICE	2,353	1,429	251.0	43.7	22.2	1918	Superior, Wis.	Duluth, Minn.	Do.
216870	LMST	St.s.	1	2	LAKE OARZA	2,331	1,433	251.0	43.5	24.2	1918	Lorain, Ohio.	New York, N. Y.	Do.
216871	LMSV	St.s.	2	2	GOVERNOR JOHN LIND.	3,431	2,039	305.0	46.0	24.5	1918	Oakland, Calif.	San Francisco, Calif.	Do.
216872	LMSW	St.s.	2	2	Catawba	3,129	1,838	273.3	45.4	24.2	1918	Wilmington, Calif.	Los Angeles, Calif.	Do.
216873	LMTB	St.s.	1	2	Namecki	2,525	1,772	263.8	45.8	24.4	1918	Tampa, Fla.	Jacksonville, Fla.	Do.
216874	LMTC	St.s.	1	2	LAKE YPSILANTI	2,368	1,445	250.5	43.8	22.2	1918	Wyandotte, Mich.	New York, N. Y.	Do.
216875	LMTD	St.s.	2	3	DEFIANCE	7,611	4,786	440.0	56.0	35.2	1918	Alameda, Calif.	San Francisco, Calif.	Do.
216876	LMTF	*Sch.	1	3	Smith & Terry No. 2.	1,251	1,198	221.1	41.0	16.5	1918	Bethel, Del.	New York, N. Y.	Smith & Terry Co. (N. Y.).
216877	LMTG	St.s.	2	1	W. L. STEED	6,172	4,568	416.8	56.1	31.1	1918	Quincy, Mass.	Boston, Mass.	U. S. Shipping Board.
216878	LMTH	Sch.	1	4	Georgette	866	757	187.8	36.1	10.0	1918	Portland, Oreg.	New York, N. Y.	August N. Schneider.
216886	LMTK	St.s.	2	2	Barabos	2,564	1,493	266.9	46.1	23.8	1918	....do.	Portland, Oreg.	U. S. Shipping Board.
216887	LMTN	St.s.	1	2	Banago	2,551	1,528	267.3	46.0	23.6	1918	Mobile, Ala.	Mobile, Ala.	Do.
216888	LMTP	St.s.	1	2	Congarce	2,551	1,528	267.3	46.0	23.6	1918	Kearny, N. J.	Newark, N. J.	Do.
216889	LMTQ	St.s.	1	2	Alanthus	2,551	1,523	267.3	46.0	23.6	1918	....do.	....do.	Do.
216890	LMTR	St.s.	1	2	LAKEVILLE	2,202	1,307	253.5	43.8	20.4	1918	Ecorse, Mich.	New York, N. Y.	Do.
216891	LMTS	St.s.	1	2	LAKE DEVAL	2,329	1,453	251.0	43.5	21.2	1918	Lorain, Ohio.	Philadelphia, Pa.	Do.
216892	LMTV	St.s.	1	2	LAKE HELEN	1,998	1,179	251.0	43.6	18.1	1918	Duluth, Minn.	Savannah, Ga.	Do.
216893	LMTW	St.s.	1	2	Basco	2,656	1,556	265.6	46.5	24.5	1918	Houston, Tex.	Houston, Tex.	Do.
216894	LMVB	St.s.	1	2	Beloit	2,531	1,502	266.6	46.2	23.7	1918	Tacoma, Wash.	Tacoma, Wash.	Do.
216898	LMVC	*Sch.	1	2	Tuckahoe	792	726	179.0	34.6	15.5	1918	Baltimore, Md.	Philadelphia, Pa.	Reading Co. (Inc.).
216901	LMVD	Sch.	2	5	John W. Wells	2,527	2,374	267.8	47.8	26.5	1918	St. Helens, Oreg.	San Francisco, Calif.	Charles R. MacCormick & Co. (Calif.).
216902	LMVF	St.s.	2	0	WESTPORT	5,665	3,529	409.5	54.2	27.4	1918	Seattle, Wash.	Seattle, Wash.	U. S. Shipping Board.
216903	LMVG	St.s.	1	2	LAKE DELANCEY	2,316	1,368	251.0	43.5	22.4	1918	Buffalo, N. Y.	Norfolk, Va.	Do.
.....	LMVJ	Bk.	2	3	H. S. EVERETT	1,805	1,708	244.1	39.4	23.0	1890	Vegesack, Germany	New York, N. Y.	W. D. Latimer.
216908	LMVK	St.s.	1	2	Dancey	2,559	1,566	267.3	46.0	23.6	1918	Jacksonville, Fla.	Jacksonville, Fla.	U. S. Shipping Board.
216910	LMVP	St.s.	2	2	WESTERN COMET	5,871	3,631	409.8	54.2	27.7	1918	Portland, Oreg.	Portland, Oreg.	Do.
216912	LMVQ	St.s.	1	1	LAKE MARION	2,230	1,354	253.5	43.5	22.5	1918	Ashtabula, Ohio.	New York, N. Y.	Do.
216914	LMVR	St.s.	1	2	LAKE OSWEYA	2,416	1,432	250.5	43.8	22.2	1918	Saginaw, Mich.	Norfolk, Va.	Do.
216915	LMVS	St.s.	1	2	LAKE BUCKEYE	2,338	1,431	250.5	43.5	22.6	1918	Chicago, Ill.	....do.	Do.
216918	LMVW	St.s.	2	2	Airlie	2,799	1,676	285.0	44.8	23.9	1918	Portland, Oreg.	New York, N. Y.	Nacirema Steamship Corp. (Del.).
216919	LMWB	St.s.	1	2	Forster	2,552	1,539	267.5	46.6	24.0	1918	Seattle, Wash.	Seattle, Wash.	U. S. Shipping Board.
216924	LMWD	St.s.	1	2	LAKE MEDFORD	2,084	1,223	251.0	43.7	19.2	1918	Superior, Wis.	Norfolk, Va.	Do.
216925	LMWF	St.s.	2	0	WEST HUMHAW	5,527	3,385	409.6	54.2	27.1	1918	Seattle, Wash.	Seattle, Wash.	Do.
216926	LMWG	St.s.	1	2	LAKE ALVADA	2,329	1,448	251.0	43.6	24.2	1918	Cleveland, Ohio.	New York, N. Y.	Do.
216927	LMWH	Sch.	2	4	Frances L. Taussig	1,080	972	193.7	38.5	19.0	1918	Boothbay Harbor, Me.	Boston, Mass.	Atlantic Coast Co. (Me.).
216928	LMWJ	St.s.	2	2	†Botsford	2,474	1,457	270.0	46.0	22.4	1918	Jacksonville, Fla.	Jacksonville, Fla.	U. S. Shipping Board.
216930	LMWK	St.s.	1	2	Alapaha	2,573	1,515	267.3	46.0	23.6	1918	Cornwells, Pa.	Philadelphia, Pa.	Do.
216941	LMWN	St.s.	1	2	Anoka	2,922	1,724	267.8	49.8	25.6	1918	Portland, Oreg.	Portland, Oreg.	Do.
216943	LMWQ	St.s.	2	2	Bromelia	2,959	1,746	273.5	49.1	25.9	1918	Aberdeen, Wash.	Seattle, Wash.	Do.
216944	LMWR	St.s.	2	2	Boxley	2,532	1,497	266.9	46.1	24.2	1918	....do.	....do.	Do.
216942	LMWS	St.s.	1	2	Fish Hawk	352	149	139.4	24.4	13.1	1918	South Portland, Me.	Rockland, Me.	Deep Sea Fisheries (Me.).
216945	LMWT	Ga.s.	1	2	CERRITO	495	259	155.0	25.4	12.6	1918	San Juan, P. R.	San Juan, P. R.	H. S. Graham.
216948	LMWV	St.s.	1	2	CRAINCREEK	2,292	1,367	253.5	43.8	20.4	1918	Ecorse, Mich.	Norfolk, Va.	U. S. Shipping Board.
216949	LNBC	St.s.	2	0	WESTERN HOPE	5,754	3,540	409.5	54.2	27.6	1918	Seattle, Wash.	Seattle, Wash.	Do.
216952	LNBD	St.s.	1	2	Bancroft	2,537	1,501	266.9	46.1	24.2	1918	Aberdeen, Wash.	....do.	Do.
216954	LNBF	Sch.	1	4	Kennebunk	719	659	174.7	35.2	14.9	1918	Kennebunk, Me.	Calais, Me.	Burton M. M. Moody.
217053	LNBH	St.s.	1	2	LAKE YELVERTON	2,332	1,452	251.0	43.6	24.2	1918	Lorain, Ohio.	New York, N. Y.	U. S. Shipping Board.
216959	LNBJ	St.s.	1	1	LAKE WILSON	2,139	1,275	250.5	43.7	20.4	1918	Manitowoc, Wis.	Savannah, Ga.	Do.
216960	LNBK	St.s.	1	2	Cruso	2,442	1,456	267.8	46.2	22.9	1918	Bellingham, Wash.	Seattle, Wash.	Do.
216969	LNBP	St.s.	3	2	SANTA TERESA	4,858	2,888	360.2	51.6	22.8	1918	Philadelphia, Pa.	New York, N. Y.	Grace S. S. Co. (Del.).
216970	LNBQ	St.s.	1	2	Bloomington	2,575	1,506	266.5	46.0	24.1	1918	Samoa, Calif.	San Francisco, Calif.	U. S. Shipping Board.
216971	LNBR	St.s.	1	2	GOODSPEED	2,395	1,463	250.5	43.8	22.2	1918	Wyandotte, Mich.	New York, N. Y.	Do.
216972	LNBS	St.s.	1	2	GOREE	2,310	1,426	250.5	43.6	22.2	1918	....do.	....do.	Do.
216975	LNBT	St.s.	2	3	ISANTI	5,713	4,129	410.5	54.0	27.0	1918	South San Francisco, Calif.	San Francisco, Calif.	Do.
216976	LNBV	St.s.	2	2	WESTERN PLAINS	5,688	3,467	409.8	54.2	27.7	1918	Portland, Oreg.	Portland, Oreg.	Do.
216977	LNBW	St.s.	2	1	NANTASKET	5,268	3,268	389.7	54.6	30.4	1918	Quincy, Mass.	Boston, Mass.	Do.
216978	LNCB	St.s.	1	2	LAKE GASPAR	2,331	1,433	251.0	43.6	24.2	1918	Lorain, Ohio.	Norfolk, Va.	Do.
216979	LNCD	Sch.	2	4	Edna M. McKnight	1,326	1,203	209.4	41.2	20.3	1918	Camden, Me.	Boston, Mass.	Boston Maritime Corp. (Me.).
216980	LNCF	St.s.	1	2	Bologan	2,551	1,528	267.3	46.0	23.6	1918	Kearny Meadows, N. J.	Newark, N. J.	U. S. Shipping Board.
216981	LNCG	St.s.	1	2	LAKE DANCEY	2,323	1,407	251.0	43.7	22.2	1918	Superior, Wis.	Duluth, Minn.	Do.
216982	LNCH	St.s.	2	2	POLAR LAND	4,130	2,501	339.3	49.1	26.3	1918	Baltimore, Md.	Baltimore, Md.	Do.
216983	LNCJ	St.s.	2	2	Cocomno	3,013	1,713	275.0	46.0	24.2	1918	North Bend, Oreg.	Marshfield, Oreg.	Do.
216962	LNCK	Sch.	1	4	Irene S. Wilkinson	818	708	187.3	38.0	14.4	1918	Savannah, Ga.	Alexandria, Va.	Howard Lumber Co. (Va.).
216984	LNCM	St.s.	2	3	ZIRKEL	6,073	4,427	402.6	53.0	32.0	1918	Oakland, Calif.	San Francisco, Calif.	U. S. Shipping Board.
216985	LNCP	St.s.	2	2	Astoria	3,020	1,765	272.8	46.1	24.1	1918	Astoria, Oreg.	Astoria, Oreg.	Do.
216986	LNCQ	St.s.	2	0	L. J. DRAKE	6,836	5,258	419.6	57.2	30.0	1918	Seattle, Wash.	New York, N. Y.	Standard Oil Co. (N. Y.).

† Composite.

SEAGOING VESSELS, ARRANGED IN THE ORDER OF SIGNAL LETTERS—Continued.

[Steel vessels in SMALL CAPITALS, iron in *italics*, wood in roman.]

Official No.	Signal letters.	Rig.	Decks.	Masts.	Name of vessel.	Gross tonnage.	Net tonnage.	Length.	Breadth.	Depth.	When built.	Where built.	Home port (where permanent document issues).	Name of managing or principal owner.
								Feet.	*Feet.*	*Feet.*				
216990	LNCS	St.s.	1	2	LAKE INDIAN	1,991	1,178	251.0	43.6	18.1	1918	Duluth, Minn.	Duluth, Minn.	U. S. Shipping Board.
216991	LNCT	St.s.	1	2	Pascagoula	2,551	1,528	267.3	46.0	23.6	1918	Pascagoula, Miss.	Gulfport, Miss.	Do.
216992	LNCV	*Sch.	1	3	Northern No. 17	961	899	204.6	35.0	14.7	1918	Havre de Grace, Md.	Wilmington, Del.	Northern Transportation Co. (Del.).
216993	LNCW	St.s.	1	2	Cocopa	3,036	2,901	273.3	45.4	24.2	1918	Wilmington, Calif.	Los Angeles, Calif.	U. S. Shipping Board.
216994	LNDB	Sch.	1	4	Wilbert S. Bartlett	741	631	183.1	37.5	14.0	1918	Millville, Mo.	New York, N. Y.	Daniel T. Gilmartin.
216995	LNDC	St.s.	2	2	OZAUKEE	4,045	2,835	340.5	48.0	24.7	1918	[illegible], Calif.	Los Angeles, Calif.	U. S. Shipping Board.
216996	LNDF	St.s.	1	1	AGAWAM	3,282	1,958	324.0	46.2	25.0	1918	[illegible], N. J.	Newark, N. J.	Do.
216998	LNDG	St.s.	1	2	LAKE FONDULAC	2,338	1,431	250.5	43.5	22.6	1918	Chicago, Ill.	New York, N. Y.	Do.
216999	LNDM	St.s.	1	2	LAKE BEACON	2,338	1,431	250.5	43.5	22.6	1918	do.	Chicago, Ill.	Do.
217000	LNDP	St.s.	1	2	Swampscott	2,551	1,528	267.3	46.0	23.6	1918	Beaumont, Tex.	Port Arthur, Tex.	Do.
217001	LNDQ	St.s.	1	2	Redminster	2,551	1,528	267.3	46.0	23.6	1918	Jacksonville, Fla.	[illegible], Fla.	Do.
217002	LNDR	St.s.	2	0	WEST LASHAWAY	5,515	3,376	409.6	54.2	27.1	1918	Seattle, Wash.	[illegible], Wash.	Do.
217003	LNDS	St.s.	3	3	CHALLENGER	7,955	6,105	410.0	56.0	29.0	1918	[illegible], Calif.	[illegible], Calif.	Do.
217005	LNDT	St.s.	1	2	Daca	2,579	1,563	267.2	46.4	23.8	1918	Seattle, Wash.	Seattle, Wash.	Do.
217011	LNDW	St.s.	1	1	CORSICANA	2,146	1,287	250.5	43.7	20.4	1918	Manitowoc, Wis.	Milwaukee, Wis.	Do.
217013	LNFC	St.s.	2	2	Salmon	3,020	1,705	272.8	46.1	24.1	1918	Astoria, Oreg.	Astoria, Oreg.	Do.
217014	LNFD	St.s.	2	2	Lonoke	2,540	1,488	266.8	46.1	23.3	1918	do.	do.	Do.
217015	LNFG	St.s.	2	0	PUGET SOUND	4,838	3,630	379.1	53.1	27.0	1918	Tacoma, Wash.	Seattle, Wash.	Do.
217016	LNFH	St.s.	1	2	Fonduco	2,546	1,530	267.1	46.2	23.9	1918	Raymond, Wash.	do.	Do.
217017	LNFJ	St.s.	1	2	LAKE GORIN	2,368	1,445	250.5	43.8	22.2	1918	Wyandotte, Mich.	Detroit, Mich.	Do.
217018	LNFK	St.s.	1	2	Aowa	2,551	1,528	267.3	46.0	23.6	1918	Mariners Harbor, N. Y.	New York, N. Y.	Do.
217019	LNFM	St.s.	3	1	NEPONSET	7,435	4,565	434.3	57.7	27.1	1918	Chester, Pa.	Philadelphia, Pa.	Do.
217021	LNFP	St.s.	2	2	Balliett	3,012	1,716	275.2	46.0	24.2	1918	Marshfield, Oreg.	Marshfield, Oreg.	Do.
217023	LNFR	*Sch.	1	2	Col. Keith	884	820	179.7	41.5	14.3	1918	Westlake, La.	Port Arthur, Tex.	Gulf Export & Transportation Co.
217024	LNFS	St.s.	1	2	CRANENEST	2,292	1,367	253.5	43.8	20.4	1918	Ecorse, Mich.	Norfolk, Va.	U. S. Shipping Board.
217025	LNFT	St.s.	1	2	Barrington	2,564	1,493	266.9	46.1	23.8	1918	Portland, Oreg.	Portland, Oreg.	Do.
217027	LNFV	St.s.	2	2	Brompton	2,940	1,733	273.6	49.0	25.7	1918	Aberdeen, Wash.	Seattle, Wash.	Do.
217029	LNFW	St.s.	1	2	LAKE GORMANIA	2,397	1,479	250.5	43.8	22.2	1918	Wyandotte, Mich.	New York, N. Y.	Do.
217030	LNGB	St.s.	3	1	DEERFIELD	7,435	4,565	434.3	57.7	27.1	1918	Chester, Pa.	do.	Elder Steel Steamship Co. (Del.).
217032	LNGC	St.s.	2	2	WESTERN SCOUT	5,760	3,503	409.8	54.2	27.7	1918	Portland, Oreg.	Portland, Oreg.	U. S. Shipping Board.
217034	LNGF	St.s.	2	2	[illegible]	2,594	1,511	267.5	46.4	23.9	1918	do.	do.	Do.
217036	LNGH	St.s.	1	2	[illegible]	2,573	1,515	267.3	46.0	23.6	1918	Cornwells, Pa.	Philadelphia, Pa.	Do.
217037	LNGJ	St.s.	2	2	[illegible]	2,531	1,490	266.8	46.1	23.8	1918	Astoria, Oreg.	Astoria, Oreg.	Do.
217038	LNGK	St.s.	2	2	Makanda	2,999	1,795	272.8	46.1	24.1	1918	do.	do.	Do.
217043	LNGM	Sch.	1	4	Jere G. Shaw	739	674	174.6	35.6	15.2	1918	Biddeford, Me.	Portland, Me.	Wm. H. Gould.
217042	LNGQ	St.s.	1	2	LAKE GOVAN	2,343	1,443	251.0	43.6	22.2	1918	Cleveland, Ohio.	Cleveland, Ohio.	U. S. Shipping Board.
217045	LNGR	St.s.	1	2	LAKE WINOOSKI	2,116	1,432	250.5	43.8	22.2	1918	Saginaw, Mich.	New York, N. Y.	Do.
217046	LNGS	St.s.	2	2	MAJOR WHEELER	3,431	2,038	305.0	46.0	24.5	1918	Oakland, Calif.	San Francisco, Calif.	Do.
217052	LNGT	St.s.	2	2	Mono	3,131	1,857	273.3	45.4	24.2	1918	Wilmington, Calif.	Los Angeles, Calif.	Do.
217054	LNGW	St.s.	1	2	Battahatchee	2,551	1,528	267.3	46.0	23.9	1918	Gildersleeve, Conn.	Hartford, Conn.	Do.
217055	LNHB	St.s.	1	2	CRAYCROFT	2,292	1,367	253.5	43.8	20.4	1918	Ecorse, Mich.	New York, N. Y.	Do.
217057	LNHC	St.s.	1	2	LAKE GALERA	2,316	1,368	251.0	43.5	22.4	1918	Buffalo, N. Y.	Philadelphia, Pa.	Do.
217059	LNHD	St.s.	1	2	LAKE ARLINE	2,084	1,223	251.0	43.7	19.2	1918	Superior, Wis.	Duluth, Minn.	Do.
217060	LNHF	St.s.	2	3	VICTORIOUS	7,597	4,753	440.0	56.0	35.2	1918	Alameda, Calif.	San Francisco, Calif.	Do.
217061	LNHG	St.s.	2	2	LIBERTY	6,211	3,835	395.5	55.0	31.4	1918	Kearny, N. J.	Newark, N. J.	Do.
217062	LNHJ	St.s.	1	2	Belair	2,551	1,528	267.3	46.0	23.6	1918	Pascagoula, Miss.	Gulfport, Miss.	Do.
217063	LNHK	St.s.	2	2	Aberdeen	2,917	1,708	273.0	49.1	25.6	1918	Aberdeen, Wash.	Seattle, Wash.	Do.
217065	LNHM	Sch.	1	3	Priscilla Alden	404	340	142.8	33.4	12.6	1918	East Boothbay, Me.	Boston, Mass.	Boston Maritime Corp. (Me.).
217066	LNHP	St.s.	2	2	NAIWA	6,240	1,704	409.6	54.4	27.4	1918	Baltimore, Md.	Baltimore, Md.	U. S. Shipping Board.
217067	LNHQ	St.s.	1	2	Chimo	2,525	1,490	266.5	46.2	24.0	1918	Tacoma, Wash.	Tacoma, Wash.	Do.
217070	LNHR	St.s.	2	0	WEST LOQUASSUCK	5,644	4,080	409.6	51.2	27.1	1918	Seattle, Wash.	Seattle, Wash.	Do.
217071	LNHS	St.s.	1	1	CONNERSVILLE	2,232	1,358	253.5	43.6	20.2	1918	[illegible], Ohio.	New York, N. Y.	U. S. Shipping Board.
217074	LNHV	St.s.	1	2	LAKE ZALISKI	2,332	1,452	251.0	43.6	22.2	1918	[illegible], Ohio.	Cleveland, Ohio.	Do.
217075	LNHW	Ga.s.	2	4	Admiral Mayo	1,934	1,608	248.6	44.6	21.0	1918	[illegible], Wash.	Tacoma, Wash.	Pacific Alaska Nav. Co. (Me.).
217077	LNJD	St.s.	1	2	Blythedale	2,612	1,545	266.4	46.2	23.9	1918	Wilmington, Calif.	Los Angeles, Calif.	U. S. Shipping Board.
217079	LNJC	St.s.	1	2	CALICOROCK	2,379	1,447	250.5	43.7	22.5	1918	Toledo, Ohio.	New York, N. Y.	Do.
217080	LNJD	St.s.	2	2	Cumberland	2,551	1,528	267.3	46.0	23.6	1918	South Portland, Me.	Portland, Me.	Do.
217081	LNJF	St.s.	2	2	Falmouth	2,551	1,528	267.3	46.0	23.6	1918	do.	do.	Do.
217085	LNJG	St.s.	2	2	EASTPORT	4,385	2,705	344.5	49.9	25.7	1918	Hoboken, N. J.	Seattle, Wash.	Do.
217086	LNJH	St.s.	1	1	LAKE SANFORD	2,232	1,357	253.5	43.6	20.2	1918	Ashtabula, Ohio.	Cleveland, Ohio.	Do.
217087	LNJK	St.s.	1	1	LAKE KYTTLE	2,157	1,285	250.5	43.7	20.4	1918	Manitowoc, Wis.	New York, N. Y.	Do.
217088	LNJM	St.s.	1	2	Alpaco	2,551	1,528	267.3	46.0	23.6	1918	Moss Point, Miss.	Gulfport, Miss.	Do.
106293	LNJP	Ga.s.	1	2	Astoria	166	86	104.0	23.0	11.4	1884	North Bend, Oreg.	San Francisco, Calif.	Gulf Mail S. S. Co.
217093	LNJQ	St.s.	2	3	INVINCIBLE	7,888	4,960	440.0	56.0	35.2	1918	Alameda, Calif.	do.	U. S. Shipping Board.
217095	LNJR	St.s.	1	2	LAKE AGOMAK	2,339	1,420	251.0	43.7	22.2	1918	Superior, Wis.	New York, N. Y.	Do.
217096	LNJS	St.s.	2	2	Necolah	2,594	1,511	267.5	46.4	23.9	1918	Portland, Oreg.	Portland, Oreg.	Do.
217099	LNJT	Sch.	2	4	Kingsway	1,272	1,107	203.8	41.0	22.8	1918	Mystic, Conn.	New York, N. Y.	Russell G. Morris.
217100	LNJV	St.s.	2	2	[illegible]	2,594	1,511	267.5	46.4	23.9	1918	Portland, Oreg.	Portland, Oreg.	U. S. Shipping Board.
217103	LNJW	St.s.	2	1	[illegible]	5,467	3,308	400.7	54.2	29.9	1918	Harriman, Pa.	Philadelphia, Pa.	Do.
217105	LNKB	Sch.	1	4	Jacob W. Hook	677	570	178.9	36.7	14.3	1918	Richmond, Me.	Baltimore, Md.	Maryland Navigation Co. (Md.).

SEAGOING VESSELS, ARRANGED IN THE ORDER OF SIGNAL LETTERS—Continued.

[Steel vessels in SMALL CAPITALS, iron in *italics*, wood in roman.]

Official No.	Signal letters.	Rig.	Decks.	Masts.	Name of vessel.	Gross tonnage.	Net tonnage.	Length.	Breadth.	Depth.	When built.	Where built.	Home port (where permanent document issues).	Name of managing or principal owner.
								Feet.	*Feet.*	*Feet.*				
217107	LNKC	St.s.	2	2	Co[illegible]	2,551	1,528	267.3	46.0	23.6	1918	Bath, Me	Bath, Me	U. S. Shipping Board.
217111	LNKF	St.s.	2	2	[illegible]	2,551	1,528	267.3	46.0	23.6	1918	Newington, N. H	Portland, Me	Do.
217116	LNKG	St.s.	1	2	[illegible]	2,339	1,456	251.0	43.6	22.2	1918	Lorain, Ohio	New Orleans, La	Do.
217117	LNKH	St.s.	1	2	LAKE FLUVANNA ⊙	2,349	1,448	251.0	43.6	22.2	1918	Cleveland, Ohio	Philadelphia, Pa	Do.
217115	LNKJ	St.s.	3	2	CAPE MAY ⊙	6,817	4,280	415.0	53.7	28.3	1918	Sparrows Point, Md	Baltimore, Md	Do.
217118	LNKM	St.s.	2	2	†Quinnesec ⊙	2,445	1,440	266.8	45.7	22.2	1918	Savannah, Ga	Savannah, Ga	Do.
217119	LNKP	St.s.	1	2	LAKE DESHA ⊙	2,338	1,431	250.5	43.5	22.6	1918	Chicago, Ill	Chicago, Ill	Do.
217121	LNKQ	St.s.	1	2	Roseway	359	168	142.1	29.6	11.8	1918	Essex, Mass	Boston, Mass	Massachusetts Trawling Co. (Mass.).
217124	LNKR	St.s.	2	2	WEST ZUCKER ⊙	5,548	3,400	410.0	54.4	27.2	1918	Los Angeles, Calif	Los Angeles, Calif	U. S. Shipping Board.
217126	LNKS	St.s.	2	2	WILLIAM N. PAGE ⊙	5,438	3,339	368.6	55.2	30.5	1918	Camden, N. J	New York, N. Y	Castner, Curran & Bullitt (Del.).
217127	LNKT	St.s.	2	0	WESTPOOL	5,724	3,519	409.5	54.2	27.6	1918	Seattle, Wash	Seattle, Wash	U. S. Shipping Board.
217128	LNKV	St.s.	2	0	WEST ELCASCO	6,171	4,607	409.6	54.2	27.1	1918	[illegible] do	[illegible] do	Do.
217129	LNKW	St.s.	2	0	WILLIMANTIC	4,857	2,992	379.4	53.0	27.0	1918	[illegible]	[illegible] Wash	Do.
217130	LNMB	St.s.	2	2	CHARLES M. EVEREST. ⊙	5,372	3,238	411.6	53.4	31.2	1918	[illegible]	[illegible] N. Y	Vacuum Oil Co. (N. Y.).
217134	LNMC	St.s.	1	2	TIPTON ⊙	2,648	1,513	299.6	45.0	22.6	1918	do	Wilmington, Del	U. S. Shipping Board.
217132	LNMD	St.s.	1	2	Bell Brook ⊙	2,922	1,724	267.8	49.8	25.6	1918	Portland, Oreg	Portland, Oreg	Do.
217135	LNMG	St.s.	2	2	Ashburn ⊙	2,799	1,676	294.0	44.8	23.9	1918	do	do	Do.
217137	LNMH	St.s.	1	2	†Ballno	2,551	1,528	267.3	46.0	23.6	1918	[illegible]	[illegible]	Do.
217139	LNMJ	St.s.	1	2	LAKE OTSQUAGO ⊙	2,337	1,430	251.0	43.5	24.2	1918	[illegible] N. Y	[illegible] N. Y	Do.
217141	LNMK	St.s.	1	2	[illegible]	2,573	1,507	266.6	46.2	23.9	1918	[illegible]	[illegible]	Do.
217150	LNMP	St.s.	2	0	[illegible]	4,837	3,021	379.8	53.0	27.0	1918	[illegible]	[illegible]	Do.
217143	LNMQ	St.s.	1	2	[illegible]	2,370	1,447	250.5	43.7	22.5	1918	Toledo, Ohio	New York, N. Y	Do.
217144	LNMR	St.s.	2	1	[illegible]	5,144	3,072	390.0	54.2	27.6	1918	Hog Island, Pa	Philadelphia, Pa	Do.
217151	LNMS	St.s.	1	2	[illegible]	1,991	1,178	251.0	43.6	18.6	1918	Duluth, Minn	New York, N. Y	Do.
217145	LNMT	St.s.	1	2	[illegible]	2,911	1,699	299.4	45.0	22.8	1918	[illegible]	do	Grace S. S. Co. (Del.).
217147	LNMV	St.s.	2	2	[illegible]	6,808	4,809	395.5	55.0	31.4	1918	[illegible]	Newark, N. J	U. S. Shipping Board.
217152	LNMW	St.s.	2	0	[illegible]	5,618	4,201	409.5	54.2	27.4	1918	Seattle, Wash	Seattle, Wash	Do.
217153	LNPB	St.s.	1	2	[illegible]	2,648	1,621	289.0	44.1	19.2	1918	[illegible] Oreg	Portland, Oreg	Do.
217154	LNPC	St.s.	1	2	[illegible]	2,379	1,483	251.0	43.6	22.2	1918	Lorain, Ohio	New York, N. Y	Do.
217155	LNPD	St.s.	1	2	LAKE CAHOON ⊙	2,339	1,156	251.0	43.6	22.2	1918	do	Cleveland, Ohio	Do.
217157	LNPG	St.s.	1	2	Folsom ⊙	2,551	1,528	267.3	46.0	23.6	1918	Kearny, N. J	Newark, N. J	Do.
217163	LNPM	St.s.	1	2	Liberty	324	158	136.2	28.6	13.2	1918	Norfolk, Va	Philadelphia, Pa	Southern Transportation Co. (N. J.).
217165	LNPQ	St.s.	2	2	INDIANAPOLIS ⊙	8,134	6,121	439.6	60.2	33.7	1918	Gloucester City, N. J	do	U. S. Shipping Board.
217167	LNPR	St.s.	1	2	Coloma ⊙	2,526	1,500	267.2	46.2	23.7	1918	Tacoma, Wash	Tacoma, Wash	Do.
217168	LNPS	St.s.	2	2	EASTERN CROSS ⊙	4,390	2,694	359.4	51.3	25.8	1917	Uraga, Japan	Seattle, Wash	Do.
217170	LNPT	St.s.	2	1	HICKMAN ⊙	4,860	2,975	377.0	52.0	26.8	1918	Shooters Island, N. Y	New York, N. Y	Do.
217172	LNPW	St.s.	2	3	INDEPENDENCE ⊙	7,597	4,753	440.0	56.0	35.2	1918	Alameda, Calif	San Francisco, Calif	Do.
217173	LNQB	St.s.	2	2	E. L. DOHENY THIRD. ⊙	7,753	4,709	467.6	62.7	32.0	1918	Camden, N. J	Philadelphia, Pa	Do.
217174	LNQC	St.s.	2	2	Tillamook ⊙	2,594	1,511	267.5	46.4	23.9	1918	Portland, Oreg	Portland, Oreg	Do.
217175	LNQD	St.s.	1	2	Wihaha ⊙	2,537	1,501	266.9	46.1	24.2	1918	Aberdeen, Wash	do	Do.
217176	LNQF	St.s.	2	0	WEST MADAKET ⊙	6,087	4,678	409.6	54.2	27.1	1918	Seattle, Wash	Seattle, Wash	Do.
217177	LNQG	St.s.	2	2	ISSAQUENA ⊙	2,583	1,526	266.0	46.1	24.0	1918	[illegible] Oreg	Portland, Oreg	Do.
217178	LNQH	St.s.	2	2	Belgiuelo ⊙	2,551	1,528	267.3	46.0	23.6	1918	South Portland, Me	Portland, Me	Do.
217181	LNQK	St.s.	2	2	Blue Eagle ⊙	2,551	1,490	266.6	46.1	24.0	1918	Astoria, Oreg	Portland, Oreg	Do.
217182	LNQM	St.s.	2	2	WESTERN BELLE ⊙	5,698	3,473	409.8	54.2	27.7	1918	Portland, Oreg	Portland, Oreg	Do.
217183	LNQP	St.s.	1	2	LAKE MATTAPO ⊙	2,338	1,431	250.5	43.5	22.6	1918	Chicago, Ill	Chicago, Ill	Do.
217184	LNQR	St.s.	2	2	AGWIDALE ⊙	5,080	3,678	370.0	53.1	27.0	1918	Newport News, Va	New York, N. Y	Mallory S. S. Co. (Me.)
217187	LNQS	St.s.	2	2	Itanca ⊙	2,537	1,501	266.9	46.1	24.2	1918	Aberdeen, Wash	Seattle, Wash	U. S. Shipping Board.
217188	LNQT	St.s.	1	2	Moraine ⊙	2,537	1,501	266.9	46.1	24.2	1918	do	Portland, Oreg	Do.
217189	LNQV	St.s.	1	1	CRATHORNE ⊙	2,241	1,349	253.5	43.6	20.2	1918	Ashtabula, Ohio	Cleveland, Ohio	Do.
217192	LNRB	Ga.s.	1	3	Aviator	264	210	132.6	24.7	11.8	1918	Essex, Mass	Gloucester, Mass	Gorton Pew Vessels Co. (Mass.).
217193	LNRC	St.s.	1	2	Amoron ⊙	2,529	1,495	258.5	46.0	23.6	1918	Morgan City, La	Morgan City, La	U. S. Shipping Board.
217194	LNRD	St.s.	2	2	Allison ⊙	2,551	1,528	267.3	46.0	23.6	1918	Portland, Me	Portland, Me	Do.
217195	LNRF	St.s.	2	2	Lewiston ⊙	2,551	1,528	267.3	46.0	23.6	1918	do	do	Do.
217190	LNRG	St.s.	1	2	Toller ⊙	320	64	132.2	27.5	12.8	1918	Green Bay, Wis	New York, N. Y	Thomas J. Howard.
217197	LNRH	St.s.	1	1	CORRALES ⊙	2,146	1,287	250.5	43.7	20.4	1918	Manitowoc, Wis	Milwaukee, Wis	U. S. Shipping Board.
217198	LNRJ	St.s.	2	2	Mattapan ⊙	3,044	1,742	274.0	46.0	24.2	1918	Columbia City, Oreg	Portland, Oreg	Do.
217199	LNRK	St.s.	2	2	Musketo ⊙	3,044	1,742	274.0	46.0	24.2	1918	do	do	Do.
217201	LNRP	St.s.	2	2	Broncho ⊙	2,940	1,760	274.1	49.1	25.8	1918	Aberdeen, Wash	Seattle, Wash	Do.
217202	LNRQ	St.s.	1	2	Wayucan ⊙	2,571	1,572	267.0	46.3	23.8	1918	Seattle, Wash	do	Do.
217203	LNRS	St.s.	1	1	COSTILLA ⊙	2,351	1,433	283.4	43.7	25.1	1918	Ecorse, Mich	New York, N. Y	Do.
217204	LNRT	St.s.	1	2	LAKE GRANDON ⊙	2,611	1,617	251.0	43.6	26.1	1918	Wyandotte, Mich	Baltimore, Md	Do.
217205	LNRV	St.s.	2	2	OSHKOSH ⊙	3,961	2,393	340.5	48.0	24.7	1918	Long Beach, Calif	Los Angeles, Calif	Do.
217206	LNRW	St.s.	2	3	OSKAWA ⊙	6,100	4,539	402.6	53.0	32.0	1918	Oakland, Calif	San Francisco, Calif	Do.
217207	LNSB	St.s.	1	2	LAKE CALISTOGA ⊙	2,379	1,447	250.5	43.7	22.5	1918	Toledo, Ohio	New York, N. Y	Do.
217208	LNSC	*Sch.	1	3	Westland	989	933	190.8	35.7	15.6	1918	Baltimore, Md	Philadelphia, Pa	H. W. Cook.
217209	LNSD	St.s.	2	3	NANTAHALA ⊙	5,714	4,045	410.5	54.0	27.0	1918	San Francisco, Calif	San Francisco, Calif	U. S. Shipping Board.
217210	LNSF	St.s.	2	1	BRANDYWINE ⊙	4,969	3,456	384.9	51.0	29.5	1918	Gloucester City, N. J	Philadelphia, Pa	Do.
217211	LNSG	St.s.	1	2	COHASSET ⊙	5,268	3,268	389.7	54.8	30.4	1918	Quincy, Mass	Boston, Mass	Do.
217212	LNSH	St.s.	1	2	Bulana ⊙	2,573	1,515	267.3	46.0	23.6	1918	Cornwells, Pa	Philadelphia, Pa	Do.

† Composite.

SEAGOING VESSELS, ARRANGED IN THE ORDER OF SIGNAL LETTERS—Continued.

[Steel vessels in SMALL CAPITALS, iron in *italics*, wood in roman.]

Official No.	Signal letters.	Rig.	Decks.	Masts.	Name of vessel.	Gross tonnage.	Net tonnage.	Length.	Breadth.	Depth.	When built.	Where built.	Home port (where permanent document issues).	Name of managing or principal owner.
								Feet.	*Feet.*	*Feet.*				
217215	LNSK	Sch.	1	4	John R. Fox	741	667	179.1	36.8	15.1	1918	Phippsburg, Me.	New York, N. Y.	Fontaine Navigation Co. (Del.).
217216	LNSM	St.s.	1	2	LAKE GRATIS	2,611	1,617	251.0	43.6	26.1	1918	Wyandotte, Mich.	Norfolk, Va.	U.S.Shipping Board.
217217	LNSP	St.s.	1	2	LAKE GRAPHITE	2,611	1,617	251.0	43.6	26.1	1918	do.	New York, N. Y.	Do.
217220	LNSQ	St.s.	2	2	WEST GRAMA	5,445	3,323	410.0	54.4	27.2	1918	Los Angeles, Calif.	Los Angeles, Calif.	Do.
217223	LNSR	St.s.	2	2	WEST VIEW	5,769	3,509	409.8	54.2	27.7	1918	Portland, Oreg.	Portland, Oreg.	Do.
217221	LNST	St.s.	2	2	WEST KYSKA	6,096	4,495	409.8	54.2	27.7	1918	do.	do.	Do.
217225	LNSV	St.s.	2	2	WEST ZEDA	6,658	3,488	409.8	54.2	27.7	1918	do.	do.	Do.
215430	LNSW	Ga.s	2	5	Asta	1,965	1,724	246.6	42.8	22.5	1917	Noank, Conn.	New York, N. Y.	Astral Shipping Co.
217227	LNTB	St.s.	1	2	Alabat	2,545	853	267.3	46.0	23.6	1918	Brunswick, Ga.	Jacksonville, Fla.	U.S.Shipping Board.
217228	LNTC	St.s.	1	2	Harish	2,551	1,528	267.3	46.0	23.6	1918	Jacksonville, Fla.	do.	Do.
217229	LNTD	Bkn.	1	4	Hesperian	1,385	1,215	231.4	43.5	18.6	1918	Rolph, Calif.	San Francisco, Calif.	Rolph Navigation & Coal Co. (Calif.).
217230	LNTF	St.s.	1	2	LAKE BELNONA	2,350	1,418	250.5	43.6	22.2	1918	Saginaw, Mich.	New York, N. Y.	U.S.Shipping Board.
217231	LNTG	St.s.	1	2	[illegible]	2,531	1,527	267.7	46.5	24.0	1918	Seattle, Wash.	Seattle, Wash.	Do.
217232	LNTH	St.s.	3	2	WHARTON	6,867	4,331	415.0	53.7	28.3	1918	Sparrows Point, Md.	Baltimore, Md.	Do.
217233	LNTJ	St.s.	1	2	[illegible]	2,533	1,512	267.2	46.4	23.8	1918	Tacoma, Wash.	Tacoma, Wash.	Do.
217235	LNTK	St.s.	1	2	[illegible]	2,618	1,601	251.0	43.6	25.8	1918	Superior, Wis.	Norfolk, Va.	Do.
217237	LNTP	St.s.	1	2	LAKE FARGE	2,624	1,628	251.0	43.6	26.2	1918	Cleveland, Ohio	New York, N. Y.	Do.
217238	LNTQ	St.s.	2	2	WEST CAPE	3,257	2,053	409.5	54.2	27.4	1918	Seattle, Wash.	Seattle, Wash.	Do.
217239	LNTR	St.s.	2	2	Haverhill	2,551	1,528	267.3	46.0	23.6	1918	Newington, N. H.	Portland, Me.	Do.
217241	LNTS	St.s.	1	1	PHOENIX BRIDGE	3,283	2,000	324.0	46.2	25.0	1918	Newark, N. J.	Newark, N. J.	Do.
217242	LNTV	St.s.	1	2	INGOLD	5,597	4,180	324.0	46.2	25.0	1918	do.	do.	Do.
217243	LNTW	St.s.	1	1	ALCONA	3,545	2,179	324.0	46.2	25.0	1918	do.	do.	Do.
217244	LNVB	St.s.	1	1	ALAMOSA	3,545	2,179	324.0	46.2	25.0	1918	do.	do.	Do.
217245	LNVC	St.s.	1	2	LAKE GRAVETT	2,611	1,617	251.0	43.6	26.1	1918	Wyandotte, Mich.	Philadelphia, Pa.	Do.
217246	LNVD	St.s.	3	2	F. D. ASCHE	8,293	6,332	461.6	60.0	27.7	1918	Newport News, Va.	New York, N. Y.	Standard Oil Co.(Inc.).
217247	LNVF	Sch.	1	1	Azua	664	613	171.2	34.8	14.7	1918	Linoleumville, N. Y.	do.	Security Shipping Co. (Del.).
217248	LNVG	St.s.	2	2	WEST MAHOMET	5,527	3,423	409.6	54.2	27.1	1918	Seattle, Wash.	Seattle, Wash.	U.S.Shipping Board.
217249	LNVH	St.s.	1	2	Yakima	2,523	1,506	266.4	46.4	23.9	1918	Tacoma, Wash.	Tacoma, Wash.	Do.
217251	LNVJ	St.s.	1	2	PANOLA	3,545	2,179	324.0	46.2	25.0	1918	Newark, N. J.	Newark, N. J.	Do.
217253	LNVK	St.s.	1	2	CHARLOT	3,286	2,003	324.0	46.2	25.0	1918	do.	do.	Do.
217254	LNVM	St.s.	1	1	COKATO	3,658	2,256	324.0	46.2	25.0	1918	do.	do.	Do.
217255	LNVP	St.s.	2	3	Annette Rolph	2,361	1,391	245.3	45.5	28.3	1918	Rolph, Calif.	San Francisco, Calif.	Rolph Navigation & Coal Co. (Calif.).
217259	LNVR	St.s.	2	2	Latoka	2,594	1,511	267.5	46.4	23.9	1918	Portland, Oreg.	Portland, Oreg.	U.S.Shipping Board.
217260	LNVS	St.s.	2	2	Medford	2,594	1,511	267.5	46.4	23.9	1918	do.	do.	Do.
217261	LNVT	St.s.	2	2	Aiken	2,537	1,501	266.9	46.1	24.2	1918	Aberdeen, Wash.	Seattle, Wash.	Do.
217262	LNVW	St.s.	2	2	Cabeza	2,564	1,493	266.9	46.0	23.8	1918	Portland, Oreg.	Portland, Oreg.	Do.
217264	LNWB	St.s.	1	2	LAKE CALICOON	2,379	1,447	250.5	43.7	22.5	1918	Toledo, Ohio	New Orleans, La.	Do.
217266	LNWC	St.s.	2	2	LAKE GRADAN	2,632	1,610	251.0	43.6	26.2	1918	Chicago, Ill.	Chicago, Ill.	Do.
217267	LNWD	St.s.	1	2	CONTOOCOOK	2,344	1,419	251.0	43.6	22.2	1918	Superior, Wis.	New York, N. Y.	Do.
217268	LNWF	St.s.	2	0	SOUTH POLE	4,116	2,492	339.3	49.1	26.3	1918	Baltimore, Md.	Baltimore, Md.	Do.
217269	LNWG	St.s.	1	1	COTE BLANCHE	2,351	1,433	253.4	43.7	25.1	1918	Ecorse, Mich.	New York, N. Y.	Do.
217270	LNWH	St.s.	1	1	COTOPAXI	2,351	1,433	253.4	43.7	25.1	1918	do.	do.	Clinchfield Navigation Co. (N. Y.).
217271	LNWJ	Sch.	1	5	Bright	2,176	2,011	258.3	48.6	24.2	1918	Seattle, Wash.	do.	Bright Navigation Co.
217273	LNWM	St.s.	1	1	BAR HARBOR	2,420	1,410	264.0	42.2	21.9	1918	Port Richmond, N. Y.	Pittsburgh, Pa.	U.S.Shipping Board.
217275	LNWP	St.s.	1	2	Clackamas	2,922	1,724	267.8	49.8	25.6	1918	Portland, Oreg.	Portland, Oreg.	Do.
217276	LNWQ	St.s.	1	2	Oregon	2,922	1,724	267.8	49.8	25.6	1918	do.	do.	Do.
217280	LNWS	St.s.	1	2	[illegible]	2,469	1,472	267.3	46.0	22.3	1918	Mobile, Ala.	Mobile, Ala.	Do.
217281	LNWT	St.s.	1	2	[illegible]	2,551	1,528	267.3	46.0	23.6	1918	Beaumont, Tex.	Port Arthur, Tex.	Do.
217282	LNWV	St.s.	2	0	[illegible]	5,607	3,516	409.6	54.2	27.1	1918	Seattle, Wash.	Seattle, Wash.	Do.
217287	LPBC	St.s.	2	3	COURAGEOUS	7,593	4,755	440.0	56.0	35.2	1918	Alameda, Calif.	San Francisco, Calif.	Do.
217289	LPBF	St.s.	1	1	LITHOPOLIS	2,362	1,407	263.4	42.4	22.2	1918	Tampa, Fla.	Tampa, Fla.	Do.
217291	LPBG	St.s.	3	2	EASTERN SHORE	6,731	5,124	424.5	53.8	26.4	1918	Harima, Japan	Seattle, Wash.	Do.
217292	LPBH	St.s.	2	2	EASTERN LIGHT	6,655	4,148	415.0	55.7	31.9	1918	Osaka, Japan	do.	Do.
217293	LPBJ	St.s.	1	2	CADDOPEAK	2,865	1,769	289.0	44.1	19.2	1918	Portland, Oreg.	Portland, Oreg.	Do.
217294	LPBK	St.s.	1	2	Bagosa	2,551	1,528	267.3	46.0	23.6	1918	Jacksonville, Fla.	Jacksonville, Fla.	Do.
217296	LPBQ	St.s.	1	2	Bobring	2,457	1,474	267.8	46.2	23.0	1918	Bellingham, Wash.	Seattle, Wash.	Pacific American Fisheries Corp.
217297	LPBR	St.s.	1	2	Dungeness	2,537	1,497	267.3	46.3	24.0	1918	Tacoma, Wash.	Tacoma, Wash.	U. S. Shipping Board.
217298	LPBS	St.s.	2	2	Brookdale	2,935	1,730	272.5	49.1	25.8	1918	Aberdeen, Wash.	Seattle, Wash.	Crosby Marine Co. (Wash.).
217299	LPBT	St.s.	1	2	CEDAR SPRING	2,343	1,418	251.0	43.6	22.2	1918	Duluth, Minn.	Norfolk, Va.	U. S. Shipping Board.
217301	LPBV	St.s.	1	1	INVADER	192	40	95.5	24.2	13.0	1918	Green Bay, Wis.	New York, N. Y.	Havemeyers & Elder (N. Y.).
217302	LPBW	St.s.	1	1	INTEGRITY	192	40	95.5	24.2	13.0	1918	do.	do.	Do.
217303	LPCB	St.s.	2	0	POLAR BEAR	4,297	2,623	339.3	49.1	26.5	1918	Baltimore, Md.	Baltimore, Md.	U. S. Shipping Board.
217304	LPCD	St.s.	1	2	LAKE FOUCHE	2,615	1,601	251.0	43.6	25.8	1918	Superior, Wis.	New York, N. Y.	Do.
217306	LPCF	Sch.	2	4	Gladys M. Taylor	967	891	191.1	37.7	19.1	1918	Stockton Springs, Me.	Boston, Mass.	Atlantic Coast Co. (Me.).

† Composite.

SEAGOING VESSELS, ARRANGED IN THE ORDER OF SIGNAL LETTERS—Continued.

[Steel vessels in SMALL CAPITALS, iron in *italics*, wood in roman.]

Official No.	Signal letters.	Rig.	Decks.	Masts.	Name of vessel.	Gross tonnage.	Net tonnage.	Length.	Breadth.	Depth.	When built.	Where built.	Home port (where permanent document issues).	Name of managing or principal owner.
								Feet.	*Feet.*	*Feet.*				
217307	LPCG	St.s.	1	2	LAKE GRATTAN...⊙	2,611	1,617	251.0	43.6	26.1	1918	Wyandotte, Mich...	New York, N. Y....	U. S. Shipping Board.
217308	LPCH	St.s.	1	2	LAKE FRANCONIA.⊙	2,621	1,621	251.0	43.6	26.2	1918	Lorain, Ohio.....	Cleveland, Ohio....	Do.
110753	LPCK	St.s.	1	3	Gedney.....	728	366	156.6	36.6	15.9	1887	Wilmington, Del....	Philadelphia, Pa....	Reading Co.
217313	LPCM	St.s.	1	2	Beaumont.....⊙	2,551	1,528	267.3	46.0	23.6	1918	Beaumont, Tex.....	Port Arthur, Tex...	U. S. Shipping Board.
217315	LPCN	Sch.	2	4	Sally Persis Noyes..	1,034	912	187.0	38.3	19.4	1918	Harrington, Me.....	Boston, Mass.....	Atlantic Coast Co. (Me.).
217316	LPCQ	Sch.	1	4	Charles D. Stanford.	714	627	183.4	37.4	13.3	1918	Brewer, Me.....	Crisfield, Md.....	R. B. White.
217318	LPCR	St.s.	2	1	MONMOUTH.....⊙	4,756	2,963	377.0	52.0	26.8	1918	Shooters Island, N.Y.	New York, N. Y....	U. S. Shipping Board.
217319	LPCS	St.s.	2	2	FORT WAYNE.....⊙	6,231	3,921	309.6	54.4	27.4	1918	Baltimore, Md.....	Baltimore, Md.....	Do.
217320	LPCT	St.s.	1	2	Bayou Teche.....⊙	2,551	1,528	267.3	46.0	23.6	1918	Madisonville, La....	New Orleans, La....	Do.
217322	LPCV	St.s.	1	2	LAKE LILICUSUN..⊙	2,350	1,418	250.5	43.6	22.2	1918	Saginaw, Mich.....	Port Huron, Mich...	Do.
217324	LPCW	St.s.	2	2	NEWBURGH.....⊙	5,501	3,390	400.5	54.2	30.0	1918	Newburgh, N. Y....	New York, N. Y....	Do.
95972	LPDC	St.s.	2	2	MINNESOTA.....⊙	3,320	2,109	288.0	41.0	22.7	1888	Wyandotte, Mich...	.....do.....	Geo. S. Bennett.
217328	LPDF	St.s.	2	2	SACCARAPPA.....⊙	4,965	2,952	390.0	54.2	27.6	1918	Hog Island, Pa.....	Philadelphia, Pa....	U. S. Shipping Board.
217330	LPDG	St.s.	1	2	Casmalia.....⊙	2,551	1,528	267.3	46.0	23.6	1918	Brunswick, Ga.....	Brunswick, Ga.....	Do.
217321	LPDH	St.s.	1	2	Saris.....⊙	2,554	1,527	266.5	46.0	24.1	1918	Samoa, Calif.....	San Francisco, Calif.	Do.
217332	LPDJ	St.s.	2	0	YUKON.....⊙	4,843	3,635	379.4	53.0	27.0	1918	Tacoma, Wash.....	Seattle, Wash.....	Do.
217336	LPDM	St.s.	3	0	EDENTON.....⊙	6,992	5,522	409.6	54.2	27.1	1918	Seattle, Wash.....	.....do.....	Do.
217338	LPDN	St.s.	2	2	Neptune.....⊙	548	373	154.7	30.6	10.7	1918	Brooklyn, N. Y.....	New York, N. Y....	Neptune Line (Del.).
217339	LPDQ	St.s.	2	2	†Oglethorpe.....⊙	2,427	1,440	266.8	45.7	22.2	1918	Savannah, Ga.....	Savannah, Ga.....	U. S. Shipping Board.
217341	LPDR	St.s.	2	2	WEST COHALT....⊙	5,724	3,552	410.0	54.2	27.6	1918	Portland, Oreg.....	Portland, Oreg.....	Do.
217342	LPDS	St.s.	2	2	Kanakoo.....⊙	2,594	1,523	267.5	46.4	23.9	1918	.....do.....	.....do.....	Do.
217343	LPDT	St.s.	2	2	Kokomo.....⊙	2,594	1,523	267.5	46.4	23.9	1918	.....do.....	.....do.....	Do.
217344	LPDV	St.s.	1	2	Anthem.....⊙	2,537	1,519	266.9	46.1	24.2	1918	Aberdeen, Wash.....	.....do.....	Do.
217354	LPFD	St.s.	2	2	Marshfield.....⊙	2,988	1,717	275.2	46.0	24.2	1918	Marshfield, Oreg....	Marshfield, Oreg....	Do.
217355	LPFG	St.s.	1	2	Almwell.....⊙	2,573	1,507	266.6	46.2	23.9	1918	Vancouver, Wash...	Portland, Oreg.....	Do.
217356	LPFH	St.s.	1	2	Kangi.....⊙	2,573	1,507	266.6	46.2	23.9	1918	.....do.....	.....do.....	Do.
217357	LPFJ	St.s.	1	2	Okiya.....⊙	2,573	1,507	266.6	46.2	23.9	1918	.....do.....	.....do.....	Do.
217358	LPFK	St.s.	1	2	Benzonia.....⊙	2,573	1,507	266.6	46.2	23.9	1918	.....do.....	.....do.....	Do.
217359	LPFM	St.s.	1	2	SENTINEL.....	116	79	90.5	19.0	9.5	1897	Baltimore, Md.....	Baltimore, Md.....	Standard Oil Co. (N.J.).
217364	LPFQ	St.s.	2	2	Cabura.....⊙	2,564	1,493	266.9	46.1	23.8	1918	Portland, Oreg.....	Portland, Oreg.....	U. S. Shipping Board.
217365	LPFR	St.s.	2	1	SAC CITY.....⊙	5,735	3,445	390.0	54.2	27.6	1918	Hog Island, Pa.....	Philadelphia, Pa....	Do.
217367	LPFS	St.s.	1	2	LAKE GRAVELLA..⊙	2,611	1,617	251.0	43.6	26.1	1918	Wyandotte, Mich...	New York, N. Y....	Do.
217368	LPFT	St.s.	2	2	†Balosaro.....	2,469	1,472	267.3	46.0	22.3	1918	Mobile, Ala.....	Mobile, Ala.....	Do.
217369	LPFV	St.s.	1	2	†Dalgada.....⊙	2,469	1,472	267.3	46.0	22.3	1918	.....do.....	.....do.....	Do.
217370	LPFW	St.s.	1	2	Toka.....⊙	2,550	1,541	266.7	46.5	23.9	1918	Seattle, Wash.....	Seattle, Wash.....	Do.
217372	LPGB	St.s.	3	2	EAST WIND.....	5,869	4,414	384.3	51.2	25.5	1918	Kobe, Japan.....	.....do.....	Do.
217373	LPGC	St.s.	2	2	WEST CARNIFAX..⊙	5,627	3,461	410.5	54.3	27.2	1918	East San Pedro, Calif.	Los Angeles, Calif...	Do.
217374	LPGD	St.s.	2	2	MAGUMKOOK.....⊙	4,029	2,463	340.5	48.0	24.7	1918	Long Beach, Calif...	.....do.....	Do.
217380	LPGH	St.s.	1	2	LATIN AMERICAN...	168	75	97.2	23.6	10.2	1918	Bath, Me.....	Port Arthur, Tex...	Texas Co. (Tex.).
217381	LPGJ	St.s.	2	2	ABRON.....⊙	4,870	3,049	386.8	52.2	27.4	1918	Arlington, N. Y.....	New York, N. Y....	U. S. Shipping Board.
217382	LPGK	St.s.	2	0	WEST CRESSEY...⊙	5,596	3,497	409.6	54.2	27.1	1918	Seattle, Wash.....	Seattle, Wash.....	Do.
217386	LPGM	St.s.	1	2	Acrema.....⊙	2,565	1,575	267.3	46.0	23.6	1918	Kearny, N. J.....	Newark, N. J.....	Do.
217389	LPGQ	Sch.	1	4	Alexander H. Erickson.	970	880	197.0	39.3	15.4	1918	Seaford, Del.....	New York, N. Y....	Erickson Navigation Co. (Inc.).
217390	LPGR	St.s.	1	2	Fort Riley.....⊙	2,539	1,511	266.5	46.1	23.9	1918	Tacoma, Wash.....	Tacoma, Wash.....	U. S. Shipping Board.
217391	LPGS	St.s.	2	3	OSKALOOSA.....⊙	5,623	4,189	410.5	54.0	27.0	1918	San Francisco, Calif.	San Francisco, Calif.	Do.
217392	LPGT	St.s.	2	1	WATHENA.....⊙	6,107	3,744	400.7	54.2	29.0	1918	Harriman, Pa.....	Philadelphia, Pa....	Do.
217393	LPGV	St.s.	1	2	Eyota.....⊙	2,529	1,516	267.0	46.4	24.0	1918	Tacoma, Wash.....	Tacoma, Wash.....	Do.
217394	LPGW	St.s.	1	2	CALLABASAS.....⊙	2,740	1,683	289.0	44.1	19.2	1918	Portland, Oreg.....	New York, N. Y....	Callabasas S. S. Corp. (Del.).
217397	LPHB	Sch.	2	4	Brina P. Pendleton.	1,513	1,404	220.1	41.5	21.9	1918	Bath, Me.....	.....do.....	Fields S. Pendleton.
217399	LPHC	St.s.	1	2	NORMA.....⊙	2,648	1,513	299.6	47.0	22.6	1918	Wilmington, Del....	Wilmington, Del....	U. S. Shipping Board.
217400	LPHD	St.s.	1	2	CONOTTON.....⊙	2,324	1,396	251.0	43.6	22.2	1918	Superior, Wis.....	New York, N. Y....	Do.
217401	LPHF	St.s.	2	0	NORTH POLE.....⊙	4,130	2,501	339.3	49.1	26.3	1918	Baltimore, Md.....	Baltimore, Md.....	Do.
217402	LPHG	Sch.	1	3	Santa Rosa.....	695	627	169.5	37.8	13.4	1918	Milton, Fla.....	Pensacola, Fla.....	Citizens Peoples National Bank (U. S. A.).
217405	LPHM	Sch.	2	4	Sir Thomas J. Lipton.	1,358	1,188	209.1	41.8	19.1	1918	Brunswick, Ga.....	New York, N. Y....	Apex Navigation Corp. (N. Y.).
217406	LPHN	St.s.	2	0	DERANOF.....⊙	5,227	3,827	379.6	53.1	27.0	1918	Tacoma, Wash.....	Seattle, Wash.....	U. S. Shipping Board.
217407	LPHQ	St.s.	2	0	POLAR STAR.....⊙	4,297	2,623	339.3	49.1	26.5	1918	Baltimore, Md.....	Baltimore, Md.....	Do.
217409	LPHR	St.s.	1	2	LAKE FRAY.....⊙	2,623	1,621	251.0	43.6	26.2	1918	Lorain, Ohio.....	Norfolk, Va.....	Do
217410	LPHS	St.s.	1	2	Baxley.....⊙	2,551	1,526	267.3	46.0	23.6	1918	Jacksonville, Fla....	Jacksonville, Fla....	Do.
217411	LPHT	St.s.	1	2	Albatross.....⊙	384	167	149.8	25.0	13.2	1918	South Portland, Me.	Rockland, Me.....	Albatross Co.
86559	LPJB	St.s.	2	2	G. A. FLAGG.....⊙	3,299	1,864	332.0	42.0	22.7	1901	West Superior, Wis.	Philadelphia, Pa....	Southern Steamship Co. (Del.).
110865	LPJD	St.s.	2	2	NORTH PINES.....⊙	3,599	2,157	370.8	40.1	21.6	1890	Cleveland, Ohio.....	New York, N. Y....	U. S. Shipping Board.
92191	LPJF	St.s.	2	2	MARUBA.....⊙	2,637	1,487	300.0	40.3	21.1	1890	.....do.....	Boston, Mass.....	Inter-Coast S. S. Co. (Mass.).
217416	LPJG	St.s.	2	3	ZACA.....⊙	6,067	3,731	402.6	53.0	32.0	1918	Oakland, Calif.....	San Francisco, Calif.	U. S. Shipping Board.
217417	LPJH	St.s.	1	2	Tyee.....⊙	2,551	1,528	267.3	46.0	23.6	1918	Jacksonville, Fla....	Jacksonville, Fla....	Do.
217419	LPJK	St.s.	3	2	EAST CAPE.....⊙	5,812	4,484	385.0	51.0	25.5	1918	Kobe, Japan.....	San Francisco, Calif.	Do.
217421	LPJM	St.s.	2	1	DALLAS.....⊙	4,756	2,963	377.0	52.0	26.8	1918	Shooters Island, N.Y.	New York, N. Y....	Do.
217422	LPJN	St.s.	2	2	MERCER.....⊙	6,219	3,836	395.5	55.0	31.4	1918	Kearny, N. J.....	Newark, N. J.....	Do.
217423	LPJQ	St.s.	1	1	COTTONWOOD.....⊙	2,450	1,485	253.4	43.7	24.5	1918	Ecorse, Mich.....	Detroit, Mich.....	Do.

† Composite.

SEAGOING VESSELS, ARRANGED IN THE ORDER OF SIGNAL LETTERS—Continued.

[Steel vessels in SMALL CAPITALS, Iron in *italics*, wood in roman.]

Official No.	Signal letters.	Rig.	Decks.	Masts.	Name of vessel.	Gross tonnage.	Net tonnage.	Length.	Breadth.	Depth.	When built.	Where built.	Home port (where permanent document issues).	Name of managing or principal owner.
								Feet.	*Feet.*	*Feet.*				
217424	LPJR	St.s.	1	1	COTTONPLANT	2,333	1,389	253.4	43.7	24.5	1918	Ecorse, Mich	Marshfield, Oreg	Pacific States Lumber Co. (Del.).
217427	LPJV	St.s.	1	2	Barlas	2,561	1,532	267.3	46.0	23.6	1918	Houston, Tex	Houston, Tex	U. S. Shipping Board.
217428	LPJW	St.s.	1	2	Katonah	2,559	1,530	267.3	46.0	23.6	1918	do	do	Do.
217429	LPKB	St.s.	1	2	Bathe	2,559	1,530	267.3	46.0	23.6	1918	do	do	Do.
217430	LPKC	St.s.	1	2	Hanicaa	2,557	1,529	267.3	46.0	23.6	1918	do	Port Arthur, Tex	Do.
217431	LPKD	St.s.	2	2	WEST WAUNA	5,735	3,541	409.8	54.2	27.7	1918	Portland, Oreg	Portland, Oreg	Do.
217432	LPKF	St.s.	1	2	Afalkoy	2,383	1,419	267.1	46.5	24.0	1918	Seattle, Wash	Seattle, Wash	Do.
217433	LPKG	St.s.	3	0	EDGEFIELD	6,990	5,511	409.6	54.2	27.1	1918	do	do	Do.
217434	LPKH	Sch.	2	4	Ida S. Dow	1,411	1,280	225.0	43.2	19.8	1918	Thomaston, Me	Boston, Mass	Atlantic Coast Co. (Me.).
217436	LPKJ	St.s.	2	2	WEST WAUNEKE	5,765	3,580	410.0	54.2	27.6	1918	Portland, Oreg	Portland, Oreg	U. S. Shipping Board.
217437	LPKM	St.s.	1	2	LAKE FOXBORO	2,593	1,589	251.0	43.6	25.8	1918	Superior, Wis	Philadelphia, Pa	Do.
217438	LPKN	St.s.	2	2	AUBURN	6,025	3,361	400.7	54.2	30.1	1918	Chester, Pa	do	Do.
217439	LPKQ	St.s.	2	1	SACANDAGA	4,967	2,914	390.0	54.2	27.6	1918	Hog Island, Pa	do	Do.
217440	LPKR	St.s.	1	2	CASTLE POINT	3,260	1,951	321.7	50.1	31.6	1919	Gloucester City, N. J.	do	Do.
217441	LPKS	St.s.	2	0	WESTERN ALLY	5,831	3,618	409.8	54.2	29.2	1918	Seattle, Wash	Seattle, Wash	Do.
217442	LPKT	St.s.	2	3	Georgina Rolph	2,354	1,385	245.3	45.5	28.3	1918	Rolph, Calif	San Francisco, Calif.	Rolph Navigation & Coal Co. (Calif.).
217444	LPKW	St.s.	1	2	[illegible]	2,551	1,528	267.3	46.0	23.6	1918	Beaumont, Tex	Port Arthur, Tex	U. S. Shipping Board.
217445	LPMB	St.s.	1	2	[illegible]	2,526	1,509	267.3	46.3	23.6	1918	Tacoma, Wash	Tacoma, Wash	Do.
217446	LPMC	St.s.	1	2	Quapaw	2,551	1,528	267.3	46.0	23.6	1918	Beaumont, Tex	Port Arthur, Tex	Do.
217447	LPMD	St.s.	1	2	Quemakoning	2,551	1,528	267.3	46.0	23.6	1918	do	do	Do.
217455	LPMH	St.s.	2	2	Yawah	2,551	1,528	267.3	46.0	23.6	1919	Nowington, N. H	Portland, Me	Do.
217456	LPMJ	St.s.	2	2	ECLIPSE	7,589	4,856	410.0	56.0	35.2	1918	Alameda, Calif	San Francisco, Calif.	Do.
217457	LPMK	St.s.	2	2	THUMPH	7,588	4,854	410.0	56.0	35.2	1918	do	do	Do.
217458	LPMN	St.s.	1	2	LAKE FARISTELL	2,624	1,626	251.0	43.6	26.2	1918	Cleveland, Ohio	New York, N. Y	Do.
217459	LPMQ	St.s.	1	2	Tanka	2,563	1,525	267.3	46.0	23.6	1919	Chiswell, Pa	Philadelphia, Pa	Do.
217460	LPMR	St.s.	1	2	AMERICAN	168	75	97.2	23.2	10.6	1919	Bath, Me	Port Arthur, Tex	Texas Co. (Tex.).
217463	LPMS	St.s.	2	2	Fort Scott	2,594	1,523	267.5	46.4	23.9	1919	Portland, Oreg	Portland, Oreg	U. S. Shipping Board.
217461	LPMT	St.s.	2	2	Fort Stevens	2,594	1,523	267.5	46.4	23.9	1919	do	do	Do.
217465	LPMV	St.s.	2	2	Fort Sill	2,594	1,523	267.5	46.4	23.9	1919	do	do	Do.
217466	LPMW	St.s.	2	2	Fort Smith	2,594	1,523	267.5	46.4	23.9	1919	do	do	Do.
217467	LPNB	St.s.	1	2	Fort Snelling	2,537	1,519	266.9	46.1	24.2	1919	Aberdeen, Wash	Seattle, Wash	Do.
217469	LPND	St.s.	1	2	Esopus	2,551	1,528	267.3	46.0	23.6	1919	Kingston, N. Y	New York, N. Y	Do.
217471	LPNG	St.s.	1	2	CERALVO	2,323	1,391	251.0	43.6	22.2	1918	Duluth, Minn	do	Do.
217472	LPNH	St.s.	1	2	LAKE GREENBRIER	2,592	1,604	251.0	43.6	26.1	1919	Wyandotte, Mich	Detroit, Mich	Do.
217473	LPNJ	St.s.	1	2	LAKE GRAVITY	2,592	1,604	251.0	43.0	26.1	1919	do	Norfolk, Va	Do.
217474	LPNK	St.s.	1	2	LAKE LICOCO	2,350	1,418	251.0	43.6	22.0	1919	Saginaw, Mich	Port Huron, Mich	Do.
217478	LPNM	St.s.	3	2	EASTERLING	5,066	4,399	384.3	51.2	25.5	1918	Kobe, Japan	Seattle, Wash	Do.
217479	LPNQ	St.s.	1	2	Brickhorn	2,590	1,536	266.4	46.2	23.9	1919	Wilmington, Calif	Los Angeles, Calif	Do.
217480	LPNR	St.s.	1	2	[illegible]	2,590	1,536	266.4	46.2	23.9	1919	do	do	Do.
217482	LPNT	Bkn.	1	5	[illegible]	2,259	2,148	282.0	45.9	22.0	1919	Orange, Tex	Wilmington, Del	City of Galveston Ship Co. (Del.).
217483	LPNV	St.s.	1	1	OPELIKA	3,283	2,000	324.0	46.2	25.0	1918	Newark, N. J	Newark, N. J	U. S. Shipping Board.
217481	LPNW	St.s.	1	2	HICO	3,283	2,001	324.0	46.2	25.0	1918	do	do	Do.
217485	LPQB	St.s.	1	2	DECATUR BRIDGE	3,658	2,256	324.0	46.2	25.0	1918	do	do	Do.
217486	LPQC	St.s.	1	2	CHICAGO BRIDGE	3,289	2,004	324.0	46.2	25.0	1918	do	do	Do.
217488	LPQD	St.s.	2	2	KAMESIT	6,070	4,412	402.6	53.0	32.0	1918	Oakland, Calif	San Francisco, Calif.	Do.
217490	LPQG	St.s.	2	2	MARNE	6,191	3,821	395.5	55.0	31.4	1918	Kearny, N. J	Newark, N. J	Do.
217492	LPQJ	St.s.	2	0	WEST ELCAJON	5,560	3,471	409.6	54.2	27.1	1919	Seattle, Wash	Seattle, Wash	Do.
217493	LPQK	St.s.	1	1	ONEKAMA	3,545	2,179	324.0	46.2	25.0	1918	Newark, N. J	Newark, N. J	Do.
217494	LPQM	St.s.	1	2	Fame	415	197	142.0	31.6	14.4	1918	South Somerset, Mass	Boston, Mass	New England Fuel and Transpn. Co.
217496	LPQN	St.s.	2	2	Wakiki	2,531	1,496	266.6	46.1	24.0	1918	Astoria, Oreg	Astoria, Oreg	U. S. Shipping Board.
217497	LPQR	St.s.	2	2	[illegible]	2,531	1,496	266.6	46.1	24.0	1918	do	do	Do.
217500	LPQS	St.s.	1	2	[illegible]	2,469	1,472	267.3	46.0	22.3	1919	Slidell, La	Jacksonville, Fla	Gulf & Southern S. S. Co. (Fla.).
217501	LPQT	St.s.	2	2	SAGUACHE	5,021	3,040	390.0	54.2	27.6	1919	Hog Island, Pa	Philadelphia, Pa	U. S. Shipping Board.
217502	LPQV	St.s.	1	2	JACOX	2,648	1,621	289.0	44.1	19.2	1919	Portland, Oreg	Portland, Oreg	Do.
217506	LPQW	Ga.s.	1	2	Alexis I. du Pont	151	41	101.6	20.8	9.6	1919	Ellsworth, Me	Apalachicola, Fla	Southern Menhaden Corp. (Del.).
217508	LPRB	St.s.	1	2	Berea	2,551	1,528	267.3	46.0	23.9	1918	Noank, Conn	New London, Conn	U. S. Shipping Board.
217513	LPRD	St.s.	1	1	COULEE	2,450	1,485	253.4	43.7	24.5	1919	Ecorse, Mich	Detroit, Mich	Do.
217514	LPRF	St.s.	1	2	Boonsborough	2,551	1,528	267.3	46.0	23.6	1919	Moss Point, Miss	Gulfport, Miss	Do.
217515	LPRG	St.s.	2	2	OSAWATOMIE	5,720	3,559	409.6	54.4	27.4	1919	Baltimore, Md	Baltimore, Md	Do.
217521	LPRJ	Sch.	1	4	Marguerite M. Weinyss.	582	515	168.9	34.5	13.6	1919	Boothbay Harbor, Me.	Boston, Mass	Boston Maritime Corp. (Me.).
217522	LPRK	St.s.	2	2	WEST AVENAL	5,692	4,020	410.5	54.0	27.0	1918	South San Francisco, Calif.	San Francisco, Calif.	U. S. Shipping Board.
217524	LPRQ	St.s.	2	2	WEST COMPO	5,700	3,517	409.8	54.2	27.2	1919	Portland, Oreg	Portland, Oreg	Do.
217525	LPRS	St.s.	2	2	WEST MODUS	5,690	3,510	409.8	54.2	27.7	1919	do	do	Do.
217527	LPRT	St.s.	1	2	Boone	2,551	1,528	267.3	46.0	23.6	1918	Moss Point, Miss	Gulfport, Miss	Do.

† Composite.

SEAGOING VESSELS, ARRANGED IN THE ORDER OF SIGNAL LETTERS—Continued.

[Steel vessels in SMALL CAPITALS, Iron in *italics*, wood in roman.]

Official No.	Signal letters.	Rig.	Decks.	Masts.	Name of vessel.	Gross tonnage.	Net tonnage.	Length.	Breadth.	Depth.	When built.	Where built.	Home port (where permanent document issues).	Name of managing or principal owner.
								Feet.	*Feet.*	*Feet.*				
.....	LPRV	St.s.	1	1	*Mercury*	251	111	138.6	21.7	12.0	1872	Seacombe, England	New York, N. Y.	Charles G. Saill.
217528	LPRW	St.s.	1	2	LAKE GRETNA	2,592	1,604	251.0	43.6	26.1	1919	Wyandotte, Mich.	do.	U. S. Shipping Board.
217529	LPSB	St.s.	1	2	LAKE GROGAN	2,592	1,604	251.0	43.6	26.1	1919	do.	do.	Do.
217530	LPSC	St.s.	2	2	AGWISTAR	5,229	3,893	370.0	53.1	27.0	1919	Newport News, Va.	do.	New York & Cuba Mail S. S. Co. (Me.).
217531	LPSD	St.s.	2	2	Brevard	2,551	1,528	267.3	46.0	23.6	1919	Portland, Me.	Portland, Me.	U. S. Shipping Board.
217532	LPSF	St.s.	2	2	Briarcliff	2,551	1,528	267.3	46.0	23.6	1919	do.	do.	Do.
217533	LPSG	St.s.	2	2	WEST CORUM	5,705	3,599	410.0	54.2	27.6	1919	Portland, Oreg.	Portland, Oreg.	Do.
217534	LPSH	St.s.	2	2	Nemassa	2,551	1,528	267.3	46.0	23.6	1919	Freeport, Me.	Portland, Me.	Do.
217536	LPSK	St.s.	1	2	BALDROCK	425	200	142.0	27.7	14.8	1919	Elizabeth, N. J.	Newark, N. J.	Do.
217537	LPSM	St.s.	2	2	[illegible]	4,768	2,970	377.0	52.0	26.8	1919	Shooters Island, N. Y.	New York, N. Y.	Do.
217538	LPSN	St.s.	2	2	[illegible]	4,755	2,961	377.0	52.0	26.8	1919	do.	do.	Do.
217539	LPSQ	St.s.	2	2	[illegible]	5,123	3,726	377.0	52.0	26.8	1919	do.	do.	Do.
217540	LPSR	St.s.	2	2	[illegible]	5,444	3,334	410.0	54.4	27.2	1918	San Pedro, Calif.	Los Angeles, Calif.	Do.
217543	LPSV	St.s.	2	2	Utoka	2,599	919	267.3	46.0	21.8	1919	[illegible]	Rockland, Me.	Do.
217545	LPSW	St.s.	2	2	WAUBESA	6,107	3,744	400.7	54.2	29.9	1919	[illegible]	Philadelphia, Pa.	Do.
217546	LPTB	St.s.	2	2	SAPINERO	5,106	3,097	390.0	54.2	27.6	1919	[illegible]	do.	Do.
217547	LPTC	St.s.	2	2	WEST CARUTH	5,632	3,509	410.5	54.3	27.2	1919	East San Pedro, Calif.	Los Angeles, Calif.	Do.
217551	LPTD	St.s.	1	2	LAKE FLOVILLA	2,592	1,601	251.0	43.6	26.1	1919	Wyandotte, Mich.	New York, N. Y.	Do.
217553	LPTG	St.s.	2	2	Woyaca	2,551	1,528	267.3	46.0	23.6	1919	Newington, N. H.	Portland, Me.	Do.
217554	LPTH	St.s.	2	2	DIRIGO	6,768	5,161	416.8	56.1	31.1	1919	Bath, Me.	Port Arthur, Tex.	The Texas Co. (Tex.).
217555	LPTJ	St.s.	1	2	Gulliford	2,573	1,511	267.3	46.0	23.6	1919	Baltimore, Md.	Baltimore, Md.	U. S. Shipping Board.
217556	LPTK	*Sch.	1	2	Octoraro		807	179.2	34.7	15.6	1919	do.	Philadelphia, Pa.	Reading Co.
217562	LPTN	St.s.	3	2	SOUTH BEND	8,738	5,153	418.9	60.2	28.2	1919	Chester, Pa.	do.	U. S. Shipping Board.
217565	LPTQ	St.s.	1	2	Moss Point	2,551	1,528	267.3	46.0	23.6	1919	Moss Point, Miss.	Gulfport, Miss.	Do.
217566	LPTR	St.s.	1	1	COWANSHANNOCK	2,532	1,514	253.4	43.6	25.1	1919	[illegible]	Norfolk, Va.	Do.
217568	LPTS	St.s.	1	2	FARNAM	3,282	2,000	324.0	46.2	25.0	1919	[illegible]	Newark, N. J.	Do.
217569	LPTV	St.s.	2	2	WEST HARCUVAR	5,696	3,533	410.0	54.2	27.6	1919	[illegible]	Portland, Oreg.	Do.
217572	LPVB	St.s.	1	2	Bockonoff	2,455	1,459	267.8	46.2	23.0	1919	[illegible]	Seattle, Wash.	Do.
217577	LPVD	St.s.	2	2	Arauja	2,591	1,523	267.5	46.4	23.9	1919	[illegible]	Portland, Oreg.	Do.
217578	LPVF	St.s.	2	2	Agarista	2,594	1,523	267.5	46.4	23.9	1919	do.	do.	Do.
217579	LPVG	St.s.	1	2	Fort Seward	2,537	1,519	266.9	46.1	24.2	1919	Aberdeen, Wash.	Seattle, Wash.	Do.
217580	LPVH	St.s.	1	2	LAKE FLUME	2,592	1,604	251.0	43.6	26.1	1919	Wyandotte, Mich.	Norfolk, Va.	Do.
217581	LPVJ	St.s.	1	1	ALLIES	3,658	2,256	321.0	46.2	25.0	1918	Newark, N. J.	Newark, N. J.	Do.
217309	LPVK	St.s.	1	2	LAKE CATHCOON	2,319	1,418	251.0	43.6	22.2	1918	Buffalo, N. Y.	Savannah, Ga.	Do.
217585	LPVM	St.s.	1	2	COPERAS	2,153	1,280	250.5	43.6	22.1	1919	Manitowoc, Wis.	New York, N. Y.	Do.
217586	LPVN	St.s.	1	2	Darrah	2,553	1,516	266.5	46.0	21.1	1919	Fresno, Calif.	San Francisco, Calif.	Do.
217587	LPVQ	St.s.	1	2	LAKE STRABO	2,304	1,437	251.0	43.7	22.1	1919	Toledo, Ohio	Norfolk, Va.	Do.
217588	LPVR	St.s.	2	2	CABEGON	6,107	3,755	400.7	54.2	29.9	1919	Hamilton, Ont.	Philadelphia, Pa.	Do.
217589	LPVS	St.s.	1	2	Oraton	2,563	1,525	267.3	46.0	24.0	1919	Camden, N. J.	do.	Do.
217590	LPVT	St.s.	1	2	CASTLE WOOD	3,304	1,971	321.7	50.0	21.8	1919	Chester, Pa.	do.	Do.
217591	LPVW	St.s.	2	2	PRUSA	5,113	3,102	390.0	54.2	27.6	1919	Hog Island, Pa.	do.	Do.
217594	LPWB	St.s.	1	2	MT. VERNON BRIDGE.	3,545	2,170	324.0	46.2	25.0	1918	Newark, N. J.	Newark, N. J.	Do.
217595	LPWC	St.s.	1	2	FORT PITT BRIDGE	3,283	2,001	324.0	46.2	25.0	1918	do.	do.	Do.
217596	LPWD	St.s.	2	2	ARCHER	7,610	4,872	440.0	55.0	35.3	1919	Alameda, Calif.	San Francisco, Calif.	Do.
217597	LPWF	St.s.	2	2	JACONA	4,843	3,006	379.8	53.1	27.0	1919	Tacoma, Wash.	Tacoma, Wash.	Do.
217598	LPWG	St.s.	2	2	Maratanza	3,044	1,742	274.0	46.0	24.2	1919	Columbia City, Oreg.	Portland, Oreg.	Do.
217599	LPWH	St.s.	2	2	Wanzu	3,044	1,742	274.0	46.0	24.2	1919	do.	do.	Do.
217600	LPWJ	St.s.	1	2	LAKE FLUSHING	2,592	1,604	251.0	43.6	26.1	1919	Wyandotte, Mich.	Detroit, Mich.	Do.
217601	LPWK	St.s.	1	2	NESCO	3,283	2,000	324.0	46.2	25.0	1919	Newark, N. J.	Newark, N. J.	Do.
217602	LPWM	St.s.	1	2	JEKYL	3,289	2,004	324.0	46.2	25.0	1919	do.	do.	Do.
217603	LPWN	St.s.	1	2	LAKE CHARLOTTESVILLE.	2,364	1,437	251.0	43.7	22.1	1919	Toledo, Ohio	Philadelphia, Pa.	Do.
217604	LPWQ	St.s.	1	1	COURTOISE	2,450	1,485	253.4	43.7	24.5	1919	Ecorse, Mich.	Norfolk, Va.	Do.
217605	LPWR	St.s.	1	1	COUPARLE	2,450	1,485	253.4	43.7	24.5	1919	do.	do.	Do.
217609	LPWS	St.s.	2	2	Horado	3,353	2,032	293.6	49.9	25.9	1919	Orange, Tex.	Port Arthur, Tex.	Do.
217610	LPWT	Bkn.	1	4	Annie M. Rolph	1,393	1,226	231.4	43.5	18.6	1919	Rolph, Calif.	San Francisco, Calif.	Rolph Navigation & Coal Co. (Calif.).
217611	LPWV	St.s.	2	2	THE LAMBS	6,629	4,122	395.5	55.0	31.4	1919	Kearny, N. J.	Newark, N. J.	U. S. Shipping Board.
217612	LQBC	St.s.	2	2	DUQUESNE	6,601	4,143	395.5	55.0	31.4	1919	do.	do.	Do.
217613	LQBD	St.s.	1	2	LAKE FLYNUS	2,592	1,604	251.0	43.6	26.1	1919	Wyandotte, Mich.	New Orleans, La.	Do.
217616	LQBF	St.s.	2	2	HOXIE	4,623	2,838	376.4	52.3	27.0	1918	Sparrows Point, Md.	Baltimore, Md.	Do.
217617	LQBG	St.s.	2	2	WEST IMBODEN	5,751	3,570	410.0	54.2	27.6	1919	Portland, Oreg.	Portland, Oreg.	Do.
217618	LQBH	St.s.	2	2	NEW WINDSOR	5,590	3,450	400.5	54.2	30.4	1919	Newburgh, N. Y.	New York, N. Y.	Do.
217615	LQBJ	St.s.	1	2	Artisan	357	197	126.0	29.9	13.7	1919	Solomons, Md.	do.	Cahill Towing Line (N. J.).
217619	LQBK	St.s.	2	2	SAGAPORACK	5,113	3,101	390.0	54.2	27.6	1919	Hog Island, Pa.	Philadelphia, Pa.	U. S. Shipping Board.
217620	LQBM	St.s.	1	2	Ardena	2,560	1,540	268.1	46.5	24.1	1918	Seattle, Wash.	Seattle, Wash.	Do.
217621	LQBN	St.s.	1	2	MONANA	3,545	2,179	324.0	46.2	25.0	1918	Newark, N. J.	Newark, N. J.	Do.
217622	LQBP	St.s.	1	1	CONSORT	3,285	2,002	324.0	46.2	25.0	1918	do.	do.	Do.
217623	LQBR	St.s.	1	1	CHETOPA	3,545	2,179	324.0	46.2	25.0	1918	do.	do.	Do.
217624	LQBS	Sch.	2	4	Charles A. Dean	1,143	1,015	195.0	40.8	20.0	1919	Camden, Me.	Boston, Mass.	Boston Maritime Corp. (Me.).
217626	LQBT	St.s.	2	2	OSCODA	5,780	3,540	409.6	54.4	27.4	1919	Baltimore, Md.	Baltimore, Md.	U. S. Shipping Board.
217629	LQBV	St.s.	1	2	D. F. McAllister	207	141	102.6	25.5	12.2	1919	Sharptown, Md.	New York, N. Y.	Daniel F. McAllister.
217631	LQBW	St.s.	2	2	WEST AMARGOSA	5,462	3,411	410.0	54.4	27.2	1919	Los Angeles, Calif.	Los Angeles, Calif.	U. S. Shipping Board.

SEAGOING VESSELS, ARRANGED IN THE ORDER OF SIGNAL LETTERS—Continued.

[Steel vessels in SMALL CAPITALS, iron in *italics*, wood in roman.]

Official No	Signal letters.	Rig.	Decks.	Masts.	Name of vessel.	Gross tonnage.	Net tonnage.	Length.	Breadth.	Depth.	When built.	Where built.	Home port (where permanent document issues).	Name of managing or principal owner.
								Feet.	*Feet.*	*Feet.*				
217635	LQCH	Bk.	3	3	JOHN J. PHILLIPS ..	968	905	181.0	36.4	15.2	1899	Bath, Me.....	Philadelphia, Pa ...	J. Walter Zebley.
217636	LQCD	Sch.	3	5	Jennie Flood Kreger.	1,838	1,614	243.7	42.2	19.5	1919	Belfast, Me.....	Boston, Mass.....	Boston Maritime Corp. (Me.).
217637	LQCF	St.s.	1	1	PANOIL.....	1,370	760	242.5	36.9	19.7	1919	Violet, La.....	Los Angeles, Calif...	Pan-American Petroleum & Transport Co. (Del.).
217639	LQCG	St.s.	1	2	GLENDOLA.....⊙	2,740	1,683	289.0	44.1	19.2	1919	Portland, Oreg.....	New York, N. Y....	Glendola Steamship Corp. (Del.).
217640	LQCH	St.s.	2	2	FARABY.....⊙	3,285	2,002	324.0	46.2	25.0	1918	Newark, N. J.....	Newark, N. J.....	U. S. Shipping Board.
217641	LQCJ	Bkn.	2	4	Cecil P. Stewart.....	1,216	1,040	222.0	41.0	18.0	1919	Thomaston, Me.....	Rockland, Me.....	Dunn & Elliott Co.
217642	LQCK	St.s.	1	2	Tartar.....⊙	415	197	142.0	31.6	14.4	1918	South Somerset, Mass.	Fall River, Mass....	U. S. Shipping Board.
217643	LQCM	St.s.	2	2	HOMESTEAD.....⊙	6,629	4,122	395.5	55.0	31.4	1919	Kearny, N. J.....	Newark, N. J.....	Do.
136192	LQCP	St.s.	1	2	E. C. POPE.....	2,787	1,887	323.2	42.2	21.7	1891	Wyandotte, Mich...	Boston, Mass.....	Inter-Coast S. S. Co. (Mass.).
217644	LQCR	St.s.	1	2	LAKE FORKVILLE.⊙	2,624	1,623	251.0	43.6	26.2	1919	Cleveland, Ohio.....	New York, N. Y....	U. S. Shipping Board.
217645	LQCS	St.s.	1	1	EVERGLADES.....⊙	2,362	1,407	263.4	42.4	22.2	1919	Tampa, Fla.....	Tampa, Fla.....	Do.
217647	LQCV	St.s.	2	0	LAUREL.....⊙	4,296	2,639	339.3	49.1	26.5	1919	Baltimore, Md.....	Baltimore, Md.....	Do.
217650	LQCW	St.s.	1	2	Batanes.....⊙	2,554	1,554	267.3	46.0	23.6	1919	Beaumont, Tex.....	Port Arthur, Tex...	Do.
217651	LQDB	St.s.	1	2	†Oyaka.....	2,469	1,472	267.3	46.0	22.3	1919	Mobile, Ala.....	Mobile, Ala.....	Do.
217652	LQDC	St.s.	1	2	†Obak.....⊙	2,469	1,472	267.3	46.0	22.3	1919	.....do.....	.....do.....	Do.
217653	LQDF	St.s.	1	2	Dardora.....⊙	2,556	1,529	267.3	46.0	23.6	1918	Houston, Tex.....	Houston, Tex.....	Do.
217654	LQDG	St.s.	1	2	Bluffton.....⊙	2,559	1,530	267.3	46.0	23.6	1918	.....do.....	.....do.....	Do.
217655	LQDH	St.s.	1	2	Cochin.....⊙	2,559	1,530	267.3	46.0	23.6	1918	.....do.....	.....do.....	Do.
217656	LQDJ	St.s.	1	2	Damacan.....⊙	2,556	1,529	267.3	46.0	23.6	1918	.....do.....	.....do.....	Do.
217657	LQDK	St.s.	1	2	LAKE SAPOR.....⊙	3,592	1,604	251.0	43.6	26.1	1919	Wyandotte, Mich...	New York, N. Y....	Do.
217658	LQDM	St.s.	1	2	LAKE FOLCROFT..⊙	2,592	1,604	251.0	43.6	26.1	1919	.....do.....	.....do.....	Do.
217661	LQDN	Ga.s.	1	4	Mildred.....	829	641	184.9	36.2	15.8	1919	Portland, Oreg.....	.....do.....	Mildred Motorship Corp.
217662	LQDP	St.s.	1	2	Gloucester.....	488	250	164.3	29.1	14.2	1919	Essex, Mass.....	Gloucester, Mass....	Cape Ann Otter Trawl Co.
217663	LQDR	St.s.	1	1	James Dougherty...	263	141	121.6	20.4	12.0	1919	Sharptown, Md.....	New York, N. Y....	Erie Basin Towing & Hoisting Co.
217664	LQDS	Sch.	2	4	A. Ernest Mills.....	946	841	190.3	37.4	19.0	1919	Stockton Springs, Calif.	Boston, Mass.....	The Atlantic Coast Co. (Me.).
217665	LQDT	St.s.	2	2	Nawitka.....⊙	3,349	2,038	298.6	49.9	25.9	1919	Orange, Tex.....	Port Arthur, Tex...	U. S. Shipping Board.
217669	LQDV	St.s.	1	2	LAKE FOXCRAFT..⊙	2,593	1,580	251.0	43.6	25.8	1919	Superior, Wis.....	Duluth, Minn.....	Do.
217670	LQDW	St.s.	1	2	LAKE FREEBORN.⊙	2,622	1,621	251.0	43.6	26.2	1919	Lorain, Ohio.....	Norfolk, Va.....	Do.
217672	LQFB	St.s.	1	2	CLINCHCO .....⊙	437	203	142.0	27.7	14.8	1919	Elizabeth, N. J.....	New York, N. Y....	Clinchfield Navigation Co. (N. Y.).
217673	LQFC	St.s.	1	2	BALLCAMP.....⊙	425	200	142.0	27.7	14.8	1919	.....do.....	Newark, N. J.....	U. S. Shipping Board.
217675	LQFG	St.s.	1	2	LAKE FRAZEE....⊙	2,622	1,617	251.0	43.6	26.2	1918	Lorain, Ohio.....	Norfolk, Va.....	Do.
217676	LQFH	St.s.	2	1	CABRILLE.....⊙	5,030	3,690	391.8	51.3	28.8	1919	Wilmington, Del....	Wilmington, Del....	Do.
217678	LQFK	St.s.	1	2	BALLEW.....⊙	437	203	142.0	27.7	14.8	1919	Elizabeth, N. J.....	Newark, N. J.....	Do.
217679	LQFM	St.s.	1	2	BALLENAS.....⊙	437	203	142.0	27.7	14.8	1919	.....do.....	.....do.....	Do.
217680	LQFN	St.s.	2	2	Banaran.....⊙	2,551	1,528	267.3	46.0	23.6	1919	Moss Point, Miss....	Gulfport, Miss.....	Do.
217682	LQFP	St.s.	1	2	PROCTOR.....⊙	2,324	1,396	251.0	43.6	22.2	1919	Superior, Wis.....	New York, N. Y....	Do.
217683	LQFR	Sch.	2	4	Freeman.....	1,070	959	192.4	39.0	19.4	1919	Rockland, Me.....	Boston, Mass.....	Atlantic Coast Co. (Me.).
217687	LQFS	St.s.	1	2	GLENDOYLE.....⊙	2,740	1,683	289.0	44.1	19.2	1919	Portland, Oreg.....	New York, N. Y....	Glendoyle Steamship Corp. (Del.).
217692	LQFT	St.s.	2	2	SAHALE.....⊙	5,593	3,422	390.0	54.2	27.6	1919	Hog Island, Pa.....	Philadelphia, Pa....	U. S. Shipping Board.
217693	LQFV	St.s.	2	2	SACO.....⊙	5,106	3,097	390.0	54.2	27.6	1919	.....do.....	.....do.....	Do.
217694	LQFW	St.s.	2	2	WALLINGFORD....⊙	2,256	1,229	245.6	42.0	24.1	1919	Long Beach, Calif...	Los Angeles, Calif...	Do.
217696	LQGB	Bkn.	1	5	City of Orleans.....	2,347	2,232	283.0	45.9	22.4	1919	Orange, Tex.....	New York, N. Y....	William F. Probst.
217697	LQGC	St.s.	2	2	Ahala.....⊙	2,594	1,523	267.5	46.4	23.9	1919	Portland, Oreg.....	Portland, Oreg.....	U. S. Shipping Board.
217698	LQGD	St.s.	2	2	Alcis.....⊙	2,594	1,523	267.5	46.4	23.9	1919	.....do.....	.....do.....	Do.
217699	LQGF	St.s.	2	2	Alector.....⊙	2,594	1,523	267.5	46.4	23.9	1919	.....do.....	.....do.....	Do.
217700	LQGH	St.s.	2	2	Aculeo.....⊙	2,594	1,523	267.5	46.4	23.9	1919	.....do.....	.....do.....	Do.
217702	LQGJ	St.s.	1	2	Sewickly.....⊙	2,558	1,515	267.6	46.7	23.8	1919	Olympia, Wash.....	Seattle, Wash.....	Do.
217705	LQGK	*Sch.	1	3	Northern No. 18.....	1,047	983	226.2	35.1	14.9	1919	Havre de Grace, Md.	Wilmington, Del....	Northern Transpn. Co. (Del.).
217707	LQGM	St.s.	1	2	Fort George.....⊙	2,551	1,528	267.3	46.0	23.6	1919	Jacksonville, Fla....	Jacksonville, Fla....	U. S. Shipping Board.
217708	LQGN	St.s.	2	2	WEST HARDAWAY.⊙	5,702	3,037	410.0	54.2	27.6	1919	Portland, Oreg.....	Portland, Oreg.....	Do.
217709	LQGP	St.s.	2	2	WEST CATANACE..⊙	5,024	3,455	410.5	54.3	27.2	1919	Los Angeles, Calif...	New York, N. Y...	Elder Steel S. S. Co. (Del.).
217710	LQGR	St.s.	2	2	WEST VACA.....⊙	5,548	4,151	410.5	54.0	27.0	1919	South San Francisco, Calif.	San Francisco, Calif.	U. S. Shipping Board.
217715	LQGV	St.s.	2	2	Wynoche.....⊙	6,065	3,756	400.7	54.2	30.4	1919	Harriman, Pa.....	Philadelphia, Pa....	Do.
217718	LQHB	St.s.	1	2	Mahnet.....⊙	2,541	1,500	267.2	46.2	23.7	1919	Olympia, Wash.....	Seattle, Wash.....	Do.
217719	LQHC	St.s.	1	2	LAKE FONDA .....⊙	2,592	1,604	251.0	43.6	26.1	1919	Wyandotte, Mich...	Norfolk, Va.....	Do.
217724	LQHD	St.s.	2	2	†Baganito.....	2,445	1,449	266.2	45.7	22.2	1919	Savannah, Ga.....	Savannah, Ga.....	Do.
217721	LQHF	St.s.	1	2	Adway.....⊙	2,537	1,529	267.6	46.5	23.9	1918	Seattle, Wash.....	Seattle, Wash.....	Do.
217722	LQHG	St.s.	1	2	Astrea.....	415	197	142.0	31.6	14.4	1918	South Somerset, Mass.	Baltimore, Md.....	Davison Chemical Co. (Md.).

† Composite.

SEAGOING VESSELS, ARRANGED IN THE ORDER OF SIGNAL LETTERS—Continued.

[Steel vessels in SMALL CAPITALS, iron in *italics*, wood in roman.]

Official No.	Signal letters.	Rig.	Decks.	Masts.	Name of vessel.	Gross tonnage.	Net tonnage.	Length.	Breadth.	Depth.	When built.	Where built.	Home port (where permanent document issues).	Name of managing or principal owner.
								Feet.	*Feet.*	*Feet.*				
217725	LQHJ	St.s.	2	2	MYSTIC	6,044	3,654	400.7	54.2	30.1	1919	Chester, Pa.	New York, N. Y.	Shawmut S. S. Co. (Mass.).
217726	LQHK	St.s.	2	2	Klamath	3,020	1,765	272.8	46.1	24.1	1919	Astoria, Oreg.	Astoria, Oreg.	U. S. Shipping Board.
217727	LQHM	St.s.	2	2	WEST HELIX	5,651	3,517	409.7	54.2	27.7	1919	Seattle, Wash.	Seattle, Wash.	Do.
217728	LQHN	St.s.	1	1	COUSHATTA	2,469	1,502	253.4	43.7	24.5	1919	Ecorse, Mich.	Norfolk, Va.	Do.
217729	LQHP	St.s.	1	1	COUTOLENE	2,450	1,485	253.4	43.7	24.5	1919	....do.	....do.	Do
217730	LQHR	St.s.	2	2	SAUCON	5,106	3,097	390.0	54.2	27.6	1919	Hog Island, Pa.	Philadelphia, Pa.	Do
217731	LQHS	St.s.	2	2	SAUGERTIES	5,784	3,513	390.0	54.2	27.6	1919	....do.	....do.	Do.
217732	LQHT	St.s.	1	2	Braeburn	2,022	1,724	267.8	49.8	25.6	1919	Portland, Oreg.	Portland, Oreg.	Do.
217733	LQHV	St.s.	1	2	Louis M. WINSLOW	346	166	139.2	24.0	13.1	1919	East Boothbay, Me.	Boston, Mass.	Commonwealth Fisheries Co.
217737	LQJB	St.s.	2	2	WEST TOGUS	5,658	3,493	409.8	54.2	27.7	1919	Portland, Oreg.	Portland, Oreg.	U. S. Shipping Board.
217738	LQJC	St.s.	2	2	WEST TACOOK	6,176	3,841	409.8	54.2	27.7	1919	....do.	....do.	Do.
217739	LQJD	St.s.	1	2	Umatilla	2,390	1,383	266.6	46.2	23.9	1919	....do.	....do.	Do.
217740	LQJF	St.s.	2	2	Bushong	2,848	1,683	294.0	45.6	23.8	1919	Vancouver, Wash.	....do.	Do.
217741	LQJG	St.s.	2	2	Buttonwood	2,848	1,671	294.0	45.6	23.8	1919	....do.	....do.	Do.
217744	LQJK	St.s.	2	1	HOUMA	7,069	4,306	434.8	56.2	31.8	1919	Sparrows Point, Md.	Baltimore, Md.	Do.
217745	LQJM	Sch.	1	4	Margaret Spencer	818	703	187.3	38.0	14.4	1919	Savannah, Ga.	Savannah, Ga.	Joseph F. O'Brien.
217774	LQJN	St.s.	1	1	COVALT	2,450	1,485	253.4	43.7	21.5	1919	Ecorse, Mich.	Detroit, Mich.	U. S. Shipping Board.
217747	LQJP	St.s.	2	2	Capires	2,531	1,496	266.6	46.1	24.1	1919	Astoria, Oreg.	Astoria, Oreg.	Do.
217748	LQJR	St.s.	1	1	COWBOY	2,532	1,512	253.4	41.6	25.1	1919	Ashtabula, Ohio.	Norfolk, Va.	Do.
217753	LQJS	St.s.	1	2	Fort Worth	2,559	1,530	267.3	46.0	23.6	1919	Houston, Tex.	Houston, Tex.	Do.
217751	LQJV	St.s.	1	2	LAKE FONTANET	2,592	1,604	251.0	43.6	26.1	1919	Wyandotte, Mich.	Norfolk, Va.	Do.
217755	LQJW	St.s.	2	2	Flavel	3,016	1,761	272.8	46.1	24.1	1919	Astoria, Oreg.	Astoria, Oreg.	Do.
217757	LQKB	St.s.	1	2	LAKE FORNEY	2,624	1,623	251.0	43.6	26.2	1919	Cleveland, Ohio.	Norfolk, Va.	Do.
217764	LQKD	St.s.	1	2	LAKE FREELAND	2,622	1,617	251.0	43.6	26.2	1919	Lorain, Ohio.	New York, N. Y.	Do.
217765	LQKF	St.s.	1	2	LAKE FREED	2,622	1,617	251.0	43.6	25.2	1919	....do.	Cleveland, Ohio	Do.
217769	LQKG	St.s.	2	2	BRADDOCK	6,629	4,122	395.5	55.0	31.1	1919	Kearny, N. J.	Newark, N. J.	Do.
217770	LQKH	St.s.	2	2	McKEESPORT	6,629	4,122	395.5	55.0	31.4	1919	....do.	....do.	Do.
217771	LQKJ	St.s.	2	2	WENAKEE	2,576	1,530	266.4	46.2	23.9	1919	Los Angeles, Calif.	Los Angeles, Calif.	Do.
217775	LQKM	St.s.	2	2	GULFQUEEN	6,795	4,904	419.5	56.5	31.7	1919	Camden, N. J.	Port Arthur, Tex.	Gulf Refining Co. (Tex.)
217776	LQKN	St.s.	2	2	COKESIT	6,176	4,401	401.4	53.2	31.9	1919	Vancouver, Wash.	Portland, Oreg.	U. S. Shipping Board.
217777	LQKP	St.s.	2	2	KEKETTICUT	6,072	3,740	402.6	53.0	32.0	1918	Oakland, Calif.	San Francisco, Calif.	Do.
217778	LQKR	St.s.	2	2	WEST MUNHAM	5,753	3,571	410.0	54.2	27.6	1919	Portland, Oreg.	Portland, Oreg.	Do.
217780	LQKS	St.s.	2	2	GALAHAD	5,728	3,547	409.6	54.4	27.4	1919	Baltimore, Md.	Baltimore, Md.	Do.
217785	LQKT	St.s.	1	2	LAKE FONTANA	2,552	1,604	251.0	43.6	26.1	1919	Wyandotte, Mich.	New York, N. Y.	Do.
217789	LQKV	St.s.	2	2	LAKE GRAINGER	2,615	1,602	251.0	43.6	26.1	1919	Chicago, Ill.	Norfolk, Va.	Do.
217791	LQKW	St.s.	2	2	MANHATTAN ISLAND	4,834	3,045	386.8	52.2	27.4	1919	Arlington, N. Y.	New York, N. Y.	Do.
217793	LQMB	St.s.	1	2	Arundel	2,550	1,507	267.3	46.0	23.6	1919	Baltimore, Md.	Baltimore, Md.	Do.
217794	LQMC	St.s.	2	2	HENRY CLAY	8,166	6,308	439.6	60.2	33.7	1919	Gloucester City, N. J.	Philadelphia, Pa.	Do.
217795	LQMD	St.s.	1	2	Cleopatra	415	197	142.0	31.6	14.4	1919	South Somerset, Mass.	Fall River, Mass.	Do.
217796	LQMF	St.s.	2	2	Boykin	2,373	1,363	266.9	46.1	23.8	1919	Portland, Oreg.	Portland, Oreg.	Do.
217797	LQMG	St.s.	2	2	Boxbutte	2,564	1,493	266.9	46.1	23.8	1919	....do.	....do.	Do.
217798	LQMH	St.s.	2	2	Aspenhill	2,564	1,493	266.9	46.1	23.8	1919	....do.	....do.	Do.
217768	LQMJ	Sch.	2	4	W. H. Woodin	1,488	1,389	212.2	40.0	21.2	1919	Wilmington, Del.	New York, N. Y.	Woodin Transportation Co. (N. Y.).
217790	LQMK	St.s.	2	2	SCHOHARIE	5,117	3,104	390.0	54.2	27.6	1919	Hog Island, Pa.	Philadelphia, Pa.	U. S. Shipping Board.
217800	LQMN	St.s.	2	2	SCHODACK	5,784	3,513	390.0	54.2	27.6	1919	....do.	....do.	Do.
217801	LQMP	St.s.	1	2	Fassett	2,527	1,497	266.8	46.3	23.8	1918	Tacoma, Wash.	Tacoma, Wash.	Do.
217802	LQMR	St.s.	1	2	CERESCO	2,323	1,394	251.0	43.6	22.2	1919	Duluth, Minn.	New York, N. Y.	Do.
217803	LQMS	St.s.	1	2	CERO GARDO	2,347	1,420	251.0	43.6	22.2	1919	....do.	....do.	Do.
217804	LQMT	St.s.	1	2	CHAMBLEE	2,323	1,394	251.0	43.6	22.2	1919	....do.	....do.	Do.
217805	LQMV	St.s.	1	2	CHAPPELL	2,323	1,394	251.0	43.6	22.2	1919	....do.	....do.	Do.
217806	LQMW	St.s.	3	0	EDGEHILL	6,868	5,264	409.6	54.2	27.1	1919	Seattle, Wash.	Seattle, Wash.	Do.
217810	LQND	St.s.	1	1	COVENA	2,450	1,485	253.4	43.7	24.5	1919	Ecorse, Mich.	San Francisco, Calif.	Hammond Lumber Co.
217811	LQNC	St.s.	1	2	NORFOLK	343	212	126.5	25.1	13.3	1919	Wilmington, Del.	Wilmington, Del.	Northern Transportation Co. (Del.).
217813	LQND	St.s.	1	2	LAKE FORSBY	2,624	1,622	251.0	43.6	26.2	1919	Cleveland, Ohio.	Norfolk, Va.	U. S. Shipping Board.
217814	LQNF	St.s.	1	2	LAKE FREEZEOUT	2,622	1,617	251.0	43.6	26.2	1919	Lorain, Ohio.	New York, N. Y.	Do.
217815	LQNG	St.s.	2	2	WAUCONDA	5,423	3,345	400.7	54.2	30.4	1919	Harriman, Pa.	Philadelphia, Pa.	Do.
217818	LQNJ	St.s.	2	2	TOLLARD	5,874	3,609	409.6	54.4	27.4	1919	Groton, Conn.	New London, Conn.	Do.
217819	LQNK	St.s.	1	2	COPALGROVE	2,324	1,396	251.0	43.6	22.2	1919	Superior, Wis.	New York, N. Y.	Do.
217820	LQNM	St.s.	1	2	LAKE FRAICHUR	2,593	1,580	251.0	43.6	25.8	1919	....do.	Duluth, Minn.	Do.
217821	LQNP	St.s.	1	2	LAKE FRALEY	2,593	1,580	251.0	43.6	25.8	1919	....do.	New York, N. Y.	Do.
217822	LQNR	St.s.	1	2	LAKE FARESMAN	2,592	1,604	251.0	43.6	26.1	1919	Wyandotte, Mich.	....do.	Do.
217828	LQNS	St.s.	2	2	Mahanna	3,016	1,716	272.8	46.1	24.1	1919	Astoria, Oreg.	Astoria, Oreg.	Do.
217829	LQNT	St.s.	1	2	MUNISLA	2,220	1,331	289.0	44.1	19.2	1919	Portland, Oreg.	New York, N. Y.	Munisla S. S. Corp. (N. Y.).
217834	LQNV	St.s.	1	2	Quero	415	197	142.0	31.6	14.4	1918	South Somerset, Mass	Fall River, Mass.	U. S. Shipping Board.
217835	LQNW	St.s.	1	2	Volant	415	197	142.0	31.6	14.4	1919	....do.	....do.	Do.
217836	LQPB	Ga.s.	1	5	City of Pascagoula	2,354	1,718	284.3	45.4	22.4	1918	Pascagoula, Miss.	Gulfport, Miss.	City of Pascagoula Ship Co.
217837	LQPC	St.s.	2	2	MOLINE	2,967	1,760	300.0	44.1	22.9	1919	Wilmington, Del.	Wilmington, Del.	U. S. Shipping Board.
217839	LQPF	St.s.	2	0	OZETTE	6,078	4,498	401.9	53.2	32.0	1919	Seattle, Wash.	Seattle, Wash.	Do.
217840	LQPG	St.s.	2	2	WESTERN KNIGHT	5,779	3,578	409.8	54.2	29.2	1919	....do.	....do.	Do.

SEAGOING VESSELS, ARRANGED IN THE ORDER OF SIGNAL LETTERS—Continued.

[Steel vessels in SMALL CAPITALS, iron in *italics*, wood in roman.]

Official No.	Signal letters.	Rig.	Decks.	Masts.	Name of vessel.	Gross tonnage.	Net tonnage.	Length.	Breadth.	Depth.	When built.	Where built.	Home port (where permanent document issues).	Name of managing or principal owner.
								Feet.	*Feet.*	*Feet.*				
217811	LQPH	Sch.	2	4	Snetind	1,470	1,305	231.5	45.1	18.3	1919	Seattle, Wash	Boston, Mass	Joseph W. Gorman.
217811	LQPJ	St.s.	1	1	COWEE	2,507	1,195	253.4	43.6	25.1	1919	Ashtabula, Ohio	Norfolk, Va	Fred J. Gauntlett.
217850	LQPN	St.s.	1	2	Abbeville	2,542	1,531	267.3	46.0	23.6	1919	Mobile, Ala	New Orleans, La	U. S. Shipping Board.
217851	LQPR	St.s.	1	2	LAKE FRESCO	2,622	1,617	255.0	43.6	26.2	1919	Lorain, Ohio	Cleveland, Ohio	Do.
217852	LQPS	St.s.	1	2	LAKE FOSSIL	2,624	1,622	251.0	43.6	26.2	1919	Cleveland, Ohio	do	Do.
217855	LQPT	St.s.	2	2	LAKE GRAMPUS	2,615	1,602	251.0	43.6	26.1	1919	Chicago, Ill	New York, N. Y	Do.
217856	LQPV	St.s.	1	2	LAKE FURLEY	2,607	1,603	251.0	43.6	26.2	1919	Buffalo, N. Y	Buffalo, N. Y	Do.
217857	LQPW	St.s.	1	2	LAKE FUGARD	2,607	1,603	251.0	43.6	26.2	1919	do	New York, N. Y	Do.
217859	LQRB	St.s.	3	2	MARICA	8,738	5,453	448.9	60.2	28.2	1919	Chester, Pa	Philadelphia, Pa	Do.
217860	LQRC	St.s.	1	2	CASTLE TOWN	3,328	1,987	321.7	50.0	21.6	1919	Gloucester City, N.J.	do	Do.
217861	LQRD	St.s.	2	0	WEST MAXIMUS	5,561	4,006	409.6	51.2	27.1	1919	Seattle, Wash	Seattle, Wash	Do.
217865	LQRF	St.s.	1	2	Panga	2,551	1,528	267.3	46.0	23.6	1919	Pascagoula, Miss	Gulfport, Miss	Do.
217866	LQRG	St.s.	1	2	Serpen	2,563	1,525	267.3	46.0	23.6	1919	Chester, Pa	Philadelphia, Pa	Do.
217869	LQRH	St.s.	1	2	Centurion	415	197	142.0	31.6	14.4	1919	South Portland, Me	Houston, Tex	Buffalo Bayou Co. (Tex.).
217870	LQRJ	St.s.	1	2	CORAPEAE	2,153	1,280	250.5	43.7	20.1	1919	Manitowoc, Wis	Norfolk, Va	U.S. Shipping Board.
217871	LQRK	St.s.	1	2	COQUINA	2,140	1,281	250.5	43.7	20.1	1919	do	Philadelphia, Pa	Do.
217872	LQRM	Sch.	2	4	†Virginia Pendleton	1,517	1,388	222.0	40.8	22.2	1919	Mystic, Conn	New York, N. Y	Fields S. Pendleton.
217873	LQRN	St.s.	1	2	Redlands	2,571	1,535	266.4	46.2	23.9	1919	Wilmington, Calif	Los Angeles, Calif	U.S. Shipping Board.
217880	LQRP	St.s.	1	2	LAKE TRENCHTON	2,622	1,620	251.0	43.6	26.2	1919	Lorain, Ohio	Cleveland, Ohio	Do.
217883	LQRS	St.s.	2	2	LEWIS LUCKENBACH	10,662	6,781	496.0	68.2	37.2	1919	Quincy, Mass	New York, N. Y	Luckenbach S. S. Co. (Del.).
217884	LQRT	St.s.	2	2	LAKE GRAMPIAN	2,615	1,602	251.0	43.6	26.1	1919	Chicago, Ill	Norfolk, Va	U.S. Shipping Board.
217885	LQRV	St.s.	2	2	SANGAMON	5,083	3,113	390.0	54.2	27.6	1919	Hog Island, Pa	Philadelphia, Pa	Do.
217886	LQRW	St.s.	2	2	SCHENECTADY	5,114	3,102	390.0	54.2	27.6	1919	do	do	Do.
217887	LQSB	St.s.	2	2	SARCOXIE	5,116	3,103	390.0	54.2	27.6	1919	do	do	Do.
217888	LQSC	St.s.	1	2	HARLOW	425	200	142.0	27.7	14.8	1919	Elizabeth, N. J	Newark, N. J	Do.
217889	LQSD	St.s.	1	2	HARKHAMSTEAD	437	203	142.0	27.7	14.8	1919	do	do	Do.
217890	LQSF	St.s.	2	2	DIO	4,823	3,038	386.8	52.2	27.4	1919	Wilmington, N. Y	New York, N. Y	Do.
217892	LQSG	St.s.	3	0	EDGEMONT	6,865	5,257	409.6	51.2	27.1	1919	Seattle, Wash	Seattle, Wash	Do.
217898	LQSH	St.s.	1	1	COWAN	2,450	1,185	253.4	43.7	21.5	1919	Lorain, Mich	Norfolk, Va	Do.
217900	LQSK	St.s.	1	2	Gamerl	2,551	1,528	267.3	46.0	23.9	1919	Stratford, Conn	New London, Conn	Do.
217901	LQSN	St.s.	1	2	LAKE SABA	2,352	1,101	251.0	43.6	22.0	1919	Saginaw, Mich	Norfolk, Va	Do.
217905	LQSP	St.s.	2	1	HOVEN	7,071	4,306	431.8	56.2	31.8	1919	Sparrows Point, Md	Baltimore, Md	Do.
217906	LQSR	St.s.	2	2	WEST CAJOOT	6,432	3,339	410.0	54.1	27.2	1919	Los Angeles, Calif	Los Angeles, Calif	Do.
217910	LQST	St.s.	2	2	PETCHEVIS P	5,588	3,166	400.5	51.2	30.4	1919	Newburgh, N. Y	New York, N. Y	Do.
217911	LQSV	St.s.	1	2	[illegible]	5,674	3,530	400.8	51.3	31.4	1919	Chester, Pa	Philadelphia, Pa	Do.
217912	LQSW	St.s.	2	2	LAKE GAWA	2,615	1,602	251.0	43.6	26.1	1919	Chicago, Ill	New Orleans, La	Do.
217913	LQTB	St.s.	1	2	LAKE [illegible]	2,324	1,396	251.0	43.6	22.2	1919	Superior, Wis	New York, N. Y	Do.
217914	LQTC	Sch.	1	4	Dorothea L. Brinkmann	698	621	181.4	38.2	15.0	1919	Rockland, Me	Baltimore, Md	Charles M. Struven.
217919	LQTD	St.s.	2	2	WEST CHEROW	6,188	4,628	409.8	54.2	27.7	1919	Portland, Oreg	Portland, Oreg	U.S. Shipping Board.
217920	LQTF	St.s.	2	2	SHENANDOAH	6,768	5,143	416.8	56.1	31.1	1919	Bath, Me	Port Arthur, Tex	The Texas Co. (Tex.).
217921	LQTG	St.s.	2	2	STEADFAST	7,588	4,854	410.0	56.0	35.2	1919	Alameda, Calif	San Francisco, Calif.	U. S. Shipping Board.
217924	LQTH	St.s.	1	2	MASCA	3,286	2,002	321.0	46.2	25.0	1919	Newark, N. J	Newark, N. J	Do.
217925	LQTJ	St.s.	1	2	OTTOSEN	3,545	2,179	321.0	46.2	25.0	1919	do	do	Do.
217926	LQTK	St.s.	1	2	PASCO HILL	3,283	2,000	321.0	46.2	25.0	1919	do	do	Do.
217927	LQTM	St.s.	1	2	NATIONAL BRIDGE	3,545	2,179	321.0	46.2	25.0	1919	do	do	Do.
217928	LQTN	St.s.	1	2	MILWAUKEE BRIDGE	3,275	1,996	324.0	46.2	25.0	1919	do	do	Do.
217929	LQTP	St.s.	1	2	WISCONSIN BRIDGE	3,545	2,179	321.0	46.2	25.0	1919	do	New York, N. Y	American Steamship Corp. (Del.).
217930	LQTR	Sch.	1	2	Joseph A. Hock	1,032	982	209.4	36.2	16.3	1919	Baltimore, Md	Wilmington, Del	Eagle Transportation Co. (Inc.).
217931	LQTS	St.s.	2	2	ORLEANS	6,629	4,122	395.5	55.0	31.4	1919	Kearny, N. J	New York, N. Y	Orleans Steamship Corp. (Del.).
217932	LQTV	St.s.	2	2	WEST SEQUANA	5,979	4,563	410.5	54.3	27.2	1919	Los Angeles, Calif	Los Angeles, Calif	U.S. Shipping Board.
217933	LQTW	St.s.	3	2	SANTA MALTA	6,270	3,840	404.6	53.9	26.2	1919	Philadelphia, Pa	New York, N. Y	Atlantic & Pacific S.S. Co. (Me.).
217935	LQVB	St.s.	2	2	WEST HARGRAVE	6,280	3,926	410.0	54.2	27.6	1919	Portland, Oreg	Portland, Oreg	U.S. Shipping Board.
217936	LQVC	St.s.	2	2	WEST NOHNO	6,186	3,848	409.8	54.2	27.7	1919	do	do	Do.
217937	LQVD	St.s.	1	2	Woodman	358	198	126.0	29.9	13.7	1919	Solomons, Md	New York, N. Y	Cahill Towing Line (N. J.).
217938	LQVF	St.s.	2	2	SAUGUS	4,985	3,048	390.0	54.2	27.6	1919	Hog Island, Pa	Philadelphia, Pa	U. S. Shipping Board.
217939	LQVG	St.s.	1	2	Craftsman	358	197	126.0	29.9	13.7	1919	Solomons, Md	New York, N. Y	M. J. Dady Engineering & Contracting Co. (N. Y.).
217941	LQVH	St.s.	1	2	E. P. MORSE	204	93	100.8	24.7	13.1	1919	Brooklyn, N. Y	do	Morse Drydock & Repair Co.
217947	LQVJ	St.s.	1	0	Clara H. Doane	96	45	87.4	20.2	10.4	1919	East Boothbay, Me	Boston, Mass	Crowell & Thurlow.
217951	LQVK	St.s.	1	2	Bosworth	2,509	1,483	273.1	41.8	24.0	1919	Seattle, Wash	Seattle, Wash	U.S. Shipping Board.
217952	LQVM	St.s.	2	2	HEFFRON	7,611	4,886	440.0	56.0	35.2	1919	Alameda, Calif	San Francisco, Calif.	Do.
217953	LQVN	St.s.	2	2	COAXET	6,038	3,742	401.4	53.2	31.9	1919	Vancouver, Wash	Portland, Oreg	Do.
217951	LQVP	St.s.	1	2	PYTHON	2,153	1,280	250.5	43.7	20.1	1919	Manitowoc, Wis	Milwaukee, Wis	Do.
217961	LQVS	St.s.	2	2	WEST TOTANT	5,628	3,488	410.0	54.2	27.6	1919	Portland, Oreg	Portland, Oreg	Do.
217962	LQVT	St.s.	1	2	Sea Bird	383	169	150.4	25.0	13.3	1919	South Portland, Me	Rockland, Me	Deep Sea Fisheries Co. (Me.).

† Composite.

SEAGOING VESSELS, ARRANGED IN THE ORDER OF SIGNAL LETTERS—Continued.

[Steel vessels in SMALL CAPITALS, iron in *italics*, wood in roman.]

Official No.	Signal letters.	Rig.	Decks.	Masts.	Name of vessel.	Gross tonnage.	Net (tonnage.	Length.	Breadth.	Depth.	When built.	Where built.	Home port (where permanent document issues).	Name of managing or principal owner.
								Feet.	*Feet.*	*Feet.*				
217963	LQVW	*Sch.	1	3	Wellesley	1,306	1,151	230.6	37.6	19.6	1919	Machias, Me	Philadelphia, Pa	Southern Transportation Co. (N. J.).
217970	LQWB	St. s.	2	4	CALVERT	4,071	2,514	339.3	49.1	26.5	1919	Baltimore, Md	Baltimore, Md	U. S. Shipping Board.
217971	LQWC	St. s.	1	2	LAKE INAHA	2,622	1,019	251.0	43.6	26.2	1919	[illegible], Ohio	Norfolk, Va	Do.
217972	LQWD	St. s.	1	2	GLYMONT	2,722	1,672	289.0	44.1	19.2	1919	Portland, Oreg	Portland, Oreg	Do.
217973	LQWF	St. s.	2	2	GUNSTON HALL	6,182	3,841	402.6	53.0	32.0	1919	Alexandria, Va	Alexandria, Va	Do.
217978	LQWG	St. s.	1	1	COWICHE	2,496	1,490	253.4	43.6	25.1	1919	Ashtabula, Ohio	Portland, Oreg	California & Oregon Lumber Co. (Del.).
217979	LQWH	St. s.	1	2	Alta	2,551	1,528	267.3	46.0	23.6	1919	Mobile, Ala	Mobile, Ala	U. S. Shipping Board.
217981	LQWJ	St. s.	2	2	WEST HEMBRIE	5,779	3,605	409.7	51.2	27.7	1919	Seattle, Wash	Seattle, Wash	Do.
217988	LQWK	St. s.	1	2	LAKE GILBOA	2,664	1,654	251.0	43.6	26.1	1919	[illegible]	New York, N. Y	Do.
217989	LQWM	St. s.	1	2	LAKE GILPEN	2,664	1,651	251.0	43.6	26.1	1919	do	Detroit, Mich	Do.
217991	LQWN	St. s.	2	2	†Borad	2,441	1,450	266.8	45.7	22.2	1919	Savannah, Ga	[illegible]	Do.
217994	LQWP	St. s.	3	0	ELDENA	6,900	5,321	409.6	54.2	27.1	1919	Seattle, Wash	[illegible], Wash	Do.
217996	LQWR	St. s.	1	2	CHATTANOOGA	3,515	2,179	321.0	46.2	25.0	1919	[illegible], N. J	[illegible], N. J	Do.
217997	LQWS	St. s.	1	2	LOUISVILLE BRIDGE	3,283	2,000	324.0	46.2	25.0	1919	do	do	Do.
217998	LQWT	St. s.	1	2	ANNISTON	3,515	2,179	324.0	46.2	25.0	1919	do	do	Do.
218001	LQWV	Oa. s.	1	1	TEXACO 145	481	325	147.7	30.1	12.4	1919	Bath, Me	Port Arthur, Tex	Texas Co. (Tex.).
218002	LRBC	St. s.	2	2	SCHOOMC	5,102	3,094	390.0	51.2	27.6	1919	Hog Island, Pa	Philadelphia, Pa	U. S. Shipping Board.
218003	LRBD	St. s.	2	1	[illegible]	5,101	3,748	391.8	51.3	28.8	1919	Wilmington, Del	Wilmington, Del	Do.
218004	LRBF	St. s.	2	2	WALSEGAN	6,629	4,122	395.5	55.0	31.4	1919	Kearny, N. J	Newark, N. J	Do.
218005	LRBG	St. s.	1	1	[illegible]	2,450	1,485	253.4	43.7	24.5	1919	Ecorse, Mich	Norfolk, Va	Fred J. Gauntlett.
218006	LRBH	St. s.	1	1	[illegible]	2,450	1,485	253.4	43.7	24.5	1919	do	New York, N. Y	U. S. Shipping Board.
218007	LRBJ	St. s.	1	2	LAKE CANAVERAL	2,352	1,404	251.0	43.6	22.0	1919	Sandusky, Mich	Norfolk, Va	Do.
218009	LRBK	St. s.	1	2	BARRALLTON	325	200	142.0	27.7	14.8	1919	[illegible], N. J	Newark, N. J	Do.
218010	LRBM	St. s.	2	2	WEST QUECHEE	5,711	3,539	410.0	54.2	27.6	1919	Portland, Oreg	Portland, Oreg	Do.
218011	LRBN	St. s.	1	2	LAKE FRIAR	2,622	1,620	251.0	43.6	26.2	1919	Lorain, Ohio	Cleveland, Ohio	Do.
218017	LRBP	St. s.	3	2	EDGEMOOR	7,038	5,388	409.6	54.2	27.1	1919	Seattle, Wash	Seattle, Wash	Do.
218018	LRBQ	St. s.	2	2	CITY OF EUREKA	6,280	3,912	410.0	54.2	27.6	1919	Portland, Oreg	Portland, Oreg	Do.
218019	LRBS	St. s.	2	2	WAUKAU	6,126	3,796	400.7	54.2	30.4	1919	Harrison, Pa	Philadelphia, Pa	Do.
218021	LRBT	Sch.	2	4	Pat Harrison	1,145	1,032	193.0	41.0	19.8	1919	Belfast, Me	Machias, Me	S. A. Ponsmiere.
218022	LRBV	*Sch.	1	4	Falmouth	2,236	2,073	274.2	46.2	21.4	1919	Bath, Me	Bath, Me	Staples Transportation Co.
218024	LRBW	Bk.	1	3	GRATIA	1,582	1,462	249.7	38.1	21.6	1891	Port Glasgow, Scotland.	New York, N. Y	Braddock Nav. Co. (Ltd.), (Del.).
218025	LRCB	St. s.	2	0	WEST IRMO	5,900	3,670	409.8	54.2	29.2	1919	Seattle, Wash	do	Imperial Shipping Corp. (Del.).
218026	LRCD	St. s.	1	2	HUKEY	418	190	142.0	27.5	14.6	1919	Superior, Wis	Duluth, Minn	U. S. Shipping Board.
218027	LRCF	St. s.	2	2	WEST CAVANAL	6,128	4,700	410.5	54.3	27.2	1919	Los Angeles, Calif	New York, N. Y	Imperial Shipping Corp. (Del.)
217704	LRCG	St. s.	1	2	OCEAN	301	96	135.0	22.8	13.4	1918	Superior, Wis	Boston, Mass	Bay State Fishing Co.
216973	LRCH	St. s.	1	2	RIPPLE	301	96	135.0	22.8	13.4	1918	do	do	Do.
218032	LRCJ	St. s.	2	2	WEST ASHAWA	5,609	4,095	410.5	54.0	27.0	1919	South San Francisco, Calif.	San Francisco, Calif.	U. S. Shipping Board.
218034	LRCK	St. s.	2	2	Alderman	3,343	2,036	298.6	49.9	25.9	1919	Orange, Tex	Port Arthur, Tex	Do.
218036	LRCM	Oa. s.	2	2	Trolltind	2,174	1,590	243.7	47.3	24.2	1919	Seattle, Wash	New York, N. Y	American Motor Ship Co.
218038	LRCN	St. s.	2	2	YESOKING	5,749	3,556	409.6	54.4	27.4	1919	Baltimore, Md	Baltimore, Md	U. S. Shipping Board.
218039	LRCP	St. s.	2	2	KISHACOQUILLAS	5,039	3,046	390.0	54.4	27.6	1919	Hog Island, Pa	Philadelphia, Pa	Do.
218040	LRCQ	St. s.	1	2	CHAUTAUQUA	2,323	1,391	251.0	43.6	22.2	1919	Duluth, Minn	New York, N. Y	Do.
218042	LRCS	St. s.	2	3	QUIMBA	6,100	4,515	402.6	53.0	32.0	1918	Oakland, Calif	San Francisco, Calif.	Do.
218048	LRCT	St. s	2	2	WEST CONOH	5,899	3,711	410.0	54.4	27.2	1919	Los Angeles, Calif	Los Angeles, Calif	Do.
218057	LRCV	St. s.	1	2	CORNUCOPIA	2,153	1,280	250.5	43.7	20.1	1919	Manitowoc, Wis	New York, N. Y	Do.
218058	LRCW	St. s.	1	2	CORCORAN	2,153	1,280	250.5	43.7	20.1	1919	do	Norfolk, Va	Do.
218059	LRDB	St. s.	1	2	BOUND BROOK	3,283	2,000	324.0	46.2	25.0	1919	Newark, N. J	Newark, N. J	Do.
218056	LRDC	St. s.	1	2	LAKE GILTEDGE	2,664	1,651	251.0	43.6	26.1	1919	Wyandotte, Mich	New Orleans, La	Do.
218061	LRDF	St. s.	1	2	Kinta	2,556	1,512	266.5	46.0	24.1	1919	Benicia, Calif	San Francisco, Calif.	Do.
218062	LRDG	St. s.	1	2	BARRANCA	418	200	142.0	27.7	14.8	1919	Elizabeth, N. J	New Orleans, La	New Orleans Coal and Bisso Towboat Co. (Del.).
218064	LRDH	St. s.	1	2	Angelina	2,551	1,519	267.3	46.0	23.6	1919	Beaumont, Tex	Port Arthur, Tex	U. S. Shipping Board.
218066	LRDK	St. s.	1	1	PENOBSCOT	2,496	1,490	253.4	43.6	25.1	1919	Ashtabula, Ohio	Boston, Mass	Penobscot S. S. Co. (Mass.).
218067	LRDM	St. s.	2	2	ANDREA F. LUCKENBACH	10,652	8,063	496.0	68.2	37.2	1919	Quincy, Mass	New York, N. Y	Luckenbach S. S. Co. (Del.).
218068	LRDN	St. s.	3	0	POLYBIUS	7,041	5,359	409.6	54.2	27.1	1919	Seattle, Wash	Seattle, Wash	U. S. Shipping Board.
218070	LRDP	St. s.	1	2	CHAPAREL	2,323	1,394	251.0	43.6	22.2	1919	Duluth, Minn	New York, N. Y	Do.
218071	LRDQ	St. s	1	2	HUMACONNA	418	190	142.0	27.5	14.6	1919	Superior, Wis	Duluth, Minn	Do.
218072	LRDS	St. s.	1	2	HUMBICK	418	190	142.0	27.5	14.6	1919	do	do	Do.
218073	LRDT	St. s.	1	2	LAKE GLENCOE	2,324	1,396	251.0	43.6	22.2	1919	do	Norfolk, Va	Do.
218074	LRDV	St. s.	1	2	HULVER	418	190	142.0	27.5	14.6	1919	do	New Orleans, La	Do.
218075	LRDW	St. s.	1	2	CHAMBERINO	2,323	1,394	251.0	43.6	22.2	1919	Duluth, Minn	New York, N. Y	Do.
218076	LRFB	St. s.	1	2	CHANTIER	2,323	1,394	251.0	43.6	22.2	1919	do	do	Do.
218077	LRFC	St. s.	2	2	LORAIN	6,213	3,836	395.5	55.0	31.4	1919	Kearny, N. J	Newark, N. J	Do.
218078	LRFD	St. s.	2	2	YOUNGSTOWN	6,633	4,121	395.5	55.0	31.4	1919	do	do	Do.

†Composite

SEAGOING VESSELS, ARRANGED IN THE ORDER OF SIGNAL LETTERS—Continued.

[Steel vessels in SMALL CAPITALS, iron in *italics*, wood in roman.]

Official No.	Signal letters.	Rig.	Decks.	Masts.	Name of vessel.	Gross tonnage.	Net tonnage.	Length.	Breadth.	Depth.	When built.	Where built.	Home port (where permanent document issues).	Name of managing or principal owner.
								Feet.	*Feet.*	*Feet.*				
218083	LRFG	Sch.	2	4	Bradford E. Jones	1,648	1,510	221.9	42.2	22.6	1919	Boothbay Harbor, Me.	Boston, Mass.	Atlantic Coast Co. (Me.).
218081	LRFH	St.s.	1	2	GLYNDON ⊙	2,722	1,672	289.0	44.1	19.2	1919	Portland, Oreg.	New York, N. Y.	Glyndon S. S. Corp (Del.).
218085	LRFJ	St.s.	2	2	OSAQUMSICK ⊙	6,034	4,483	401.9	53.1	32.0	1919	Seattle, Wash.	Seattle, Wash.	U.S. Shipping Board.
218088	LRFK	St.s.	2	2	SEEKONK ⊙	5,083	3,113	390.0	54.2	27.6	1919	Hog Island, Pa.	Philadelphia, Pa.	Do.
218089	LRFM	St.s.	2	2	SATARTIA ⊙	4,994	3,021	390.0	54.2	27.6	1919	do	do	Do.
218094	LRFN	St.s.	1	0	Commissioner	272	129	108.3	28.3	13.0	1918	Brunswick, Ga.	New York, N. Y.	Merritt & Chapman Derrick & Wrecking Co. (W. Va.).
218095	LRFP	St.s.	1	2	WALDEN ⊙	5,511	3,397	400.5	54.2	30.4	1919	Newburgh, N. Y.	do	U.S. Shipping Board.
218096	LRFQ	St.s.	2	2	WEST CELERON ⊙	5,763	3,554	409.8	54.2	27.7	1919	Portland, Oreg.	Portland, Oreg.	Do.
218097	LRFS	St.s.	2	2	WEST CELINA ⊙	6,187	3,838	409.8	54.2	27.7	1919	do	do	Do.
218098	LRFT	St.s.	2	2	DIABLO ⊙	5,997	4,467	402.5	53.0	32.0	1919	Baypoint, Calif.	San Francisco, Calif.	Do.
218099	LRFV	St.s.	2	2	Director ⊙	475	218	139.6	30.3	15.7	1919	Savannah, Ga.	Norfolk, Va.	Southgate Export Coal Co.
218100	LRFW	St.s.	1	2	LAKE ELKWOOD ⊙	2,730	1,693	253.4	43.6	26.0	1919	Ecorse, Mich.	Detroit, Mich.	U.S. Shipping Board.
218102	LRGB	St.s.	2	2	CASCADE ⊙	4,839	3,635	380.2	53.1	26.9	1919	Tacoma, Wash.	Tacoma, Wash.	Do.
218104	LRGC	St.s.	1	2	LUDINGTON PATTON	285	168	111.2	26.5	12.0	1919	Baltimore, Md.	Baltimore, Md.	Curtis Bay Towing Co.
218105	LRGD	St.s.	2	2	Brookside ⊙	2,945	1,729	273.7	49.1	25.5	1919	Aberdeen, Wash.	Seattle, Wash.	U.S. Shipping Board.
218111	LRGF	St.s.	2	2	WEST HEMATITE ⊙	5,621	3,491	409.7	54.2	27.7	1919	Seattle, Wash.	do	Do.
218112	LRGH	Sch.	2	4	Virginia Dare	1,569	1,425	229.4	41.2	22.8	1919	Newcastle, Me.	New York, N. Y.	Amos D. Carver.
218115	LRGJ	St.s.	1	2	LAKE GILTA ⊙	2,664	1,654	251.0	43.6	26.1	1919	Wyandotte, Mich.	Norfolk, Va.	U.S. Shipping Board.
218116	LRGK	St.s.	1	2	LAKE FARLIN ⊙	2,581	1,577	251.0	43.6	26.0	1919	Superior, Wis.	New Orleans, La.	Do.
218117	LRGM	St.s.	2	2	LAKE GRANBY ⊙	2,615	1,605	251.0	43.6	26.1	1919	Chicago, Ill.	Chicago, Ill.	Do.
218118	LRGN	St.s.	2	2	Butte ⊙	2,848	1,683	294.0	45.6	23.8	1919	Vancouver, Wash.	Portland, Oreg.	Do.
218119	LRGP	St.s.	2	2	Bushrod ⊙	2,848	1,683	291.0	45.6	23.8	1919	do	do	Do.
218120	LRGQ	St.s.	1	2	†Atlantus	2,391	1,434	249.3	43.5	22.5	1919	Brunswick, Ga.	Brunswick, Ga.	Do.
218125	LRGS	St.s.	1	0	Nathaniel P. Doane	96	45	85.4	20.2	10.4	1919	East Boothbay, Me.	Boston, Mass.	Noyes & Thurlow.
218128	LRGV	St.s.	3	2	SANTA ELISA ⊙	5,004	3,021	360.3	51.7	23.1	1919	Camden, N. J.	New York, N. Y.	Grace S. S. Co. (Del.).
218135	LRGW	Sch.	1	3	Eleanor Taylor	705	601	172.6	38.0	15.9	1919	Brunswick, Ga.	Brunswick, Ga.	Brunswick Shipbuilding Co. (Ga.).
218136	LRHB	St.s.	2	2	BLAIR ⊙	4,971	3,070	390.0	54.2	27.6	1919	Hog Island, Pa.	Philadelphia, Pa.	U.S. Shipping Board.
218137	LRHC	St.s.	2	2	INTAN ⊙	5,490	3,374	400.7	54.2	30.4	1919	Harriman, Pa.	do	Do.
218139	LRHD	St.s.	1	1	John R. Bayliss	226	178	124.4	22.3	10.1	1919	Milford, Del.	Cape Charles, Va.	Chincoteague Fish Oil & Guano Co. (Va.).
218143	LRHF	St.s.	2	2	WEST HARLAN ⊙	6,267	3,903	410.0	54.2	27.6	1919	Portland, Oreg.	Portland, Oreg.	U.S. Shipping Board.
218144	LRHG	St.s.	2	2	ASHREE ⊙	3,532	2,151	333.8	48.0	24.9	1919	Jacksonville, Fla.	Jacksonville, Fla.	Do.
218149	LRHJ	St.s.	2	2	CHIPCHIDNO ⊙	6,163	4,630	402.6	53.0	32.0	1919	Oakland, Calif.	San Francisco, Calif.	Do.
218154	LRHK	St.s.	2	2	†Battonville ⊙	2,440	1,451	266.8	45.7	22.2	1919	Savannah, Ga.	Savannah, Ga.	Do.
218155	LRHM	St.s.	2	2	BESSEMER ⊙	4,923	3,459	364.9	51.0	29.5	1919	Gloucester City, N. J.	Philadelphia, Pa.	Do.
218156	LRHN	St.s.	1	1	W. J. CROSBY ⊙	2,496	1,491	253.4	43.6	25.1	1919	Ashtabula, Ohio	Port Huron, Mich.	North Shore Transit Co. (Mich.).
218157	LRHP	St.s.	3	2	HARRY LUCKENBACH. ⊙	8,713	5,489	418.9	60.2	28.2	1919	Chester, Pa.	New York, N. Y.	Luckenbach S. S. Co. (Del.).
218160	LRHQ	St.s.	1	2	YORK HARBOR	2,427	1,471	264.0	42.2	21.9	1919	Mariners Harbor, N. Y.	do	U. S. Shipping Board.
218164	LRHS	St.s.	2	0	YAKLOK ⊙	6,046	4,426	401.9	53.1	32.0	1919	Seattle, Wash.	Seattle, Wash.	Do.
218165	LRHT	St.s.	2	1	BALSAM ⊙	4,749	2,972	377.0	52.0	26.8	1919	Shooters Island, N. Y.	New York, N. Y.	Do.
218168	LRHV	St.s.	1	2	LAKE CANDELARIA ⊙	2,352	1,404	251.0	43.6	22.0	1919	Saginaw, Mich.	do	Do.
218169	LRHW	St.s.	1	2	LAKE GITANO ⊙	2,606	1,612	251.0	43.6	26.1	1919	Wyandotte, Mich.	Detroit, Mich.	Do.
218170	LRJH	Ga.s.	1	3	Palafox	663	531	150.2	39.2	13.8	1919	Pensacola, Fla.	Pensacola, Fla.	Palafox Shipbuilding Co.
218177	LRJD	St.s.	1	2	Wicasta ⊙	2,556	1,528	267.3	46.0	23.6	1919	Houston, Tex.	Houston, Tex.	U.S. Shipping Board.
218178	LRJF	St.s.	1	2	BARRENFORK ⊙	418	200	142.0	27.7	14.8	1919	Elizabeth, N. J.	Newark, N. J.	Do.
218179	LRJG	St.s.	1	2	BARRYTON ⊙	418	200	142.0	27.7	14.8	1919	do	do	Do.
218181	LRJH	*Sch.	1	3	Jonesport	1,322	1,174	230.6	37.6	19.6	1919	Machias, Me.	Philadelphia, Pa.	Southern Transportation Co. (N. J.).
218182	LRJK	Sch.	1	3	Lady Marian	431	398	136.7	36.2	12.5	1919	Tampa, Fla.	Tampa, Fla.	Gulf Ship Co. (Fla.).
218185	LRJM	St.s.	2	2	KISNOP	5,874	4,536	410.5	54.2	27.0	1919	Portsmouth, N. H.	Portsmouth, N. H.	U.S. Shipping Board.
218186	LRJN	St.s.	2	2	SABOTAWAN ⊙	4,834	3,045	386.8	52.2	27.4	1919	Arlington, N. Y.	New York, N. Y.	Do.
218187	LRJP	Ga.s.	1	1	TEXACO 146	484	321	147.7	30.1	12.4	1919	Bath, Me.	Port Arthur, Tex.	The Texas Co. (Tex.).
218189	LRJQ	St.s.	2	2	REMUS ⊙	4,744	2,931	379.9	53.1	26.9	1919	Tacoma, Wash.	Tacoma, Wash.	U.S. Shipping Board.
218195	LRJT	St.s.	3	0	ELDRIDGE ⊙	7,001	5,482	409.6	54.2	27.1	1919	Seattle, Wash.	Seattle, Wash.	Do.
218196	LRJV	St.s.	2	0	WESTERN GLEN ⊙	5,794	3,585	409.8	54.2	29.2	1919	do	do	Do.
218199	LRJW	St.s.	3	2	EDELLYN ⊙	8,713	5,489	418.9	60.2	28.2	1919	Chester, Pa.	Philadelphia, Pa.	Do.
218200	LRKB	St.s.	2	2	SCHROON ⊙	5,114	3,102	390.0	54.2	27.6	1919	Hog Island, Pa.	do	Do.
218205	LRKC	Sch.	2	4	[illegible]	987	898	189.4	39.3	19.0	1919	South Orrington, Me.	Boston, Mass.	Chas. F. Webb.
218206	LRKD	Sch.	2	4	[illegible]	1,001	905	186.5	38.0	18.7	1919	Dennysville, Me.	Philadelphia, Pa.	P. F. Martin.
218207	LRKF	St.s.	2	2	KNOXVILLE ⊙	3,283	2,001	324.0	46.2	25.0	1919	Newark, N. J.	Newark, N. J.	U.S. Shipping Board.
218208	LRKG	St.s.	1	2	MONTGOMERY ⊙	3,283	2,001	324.0	46.2	25.0	1919	do	do	Do.
218209	LRKH	St.s.	2	2	HEGIRA ⊙	7,890	5,054	440.0	56.0	35.2	1919	Alameda, Calif.	San Francisco, Calif.	Do.
218221	LRKM	St.s.	2	1	HOXBAR ⊙	7,156	4,364	434.8	56.2	31.8	1919	Sparrows Point, Md.	Baltimore, Md.	Do.
218222	LRKN	St.s.	2	2	WABAN ⊙	6,038	3,742	401.4	53.2	31.9	1919	Vancouver, Wash.	Portland, Oreg.	Do.
218223	LRKP	St.s.	2	2	Grayling ⊙	2,959	1,710	273.3	49.2	25.6	1919	Aberdeen, Wash.	Seattle, Wash.	Do.
218224	LRKQ	St.s.	1	2	BOSTON	343	212	126.5	25.1	13.3	1919	Baltimore, Md.	Wilmington, Del.	Northern Transportation Co. (Del.).

† Composite.

SEAGOING VESSELS, ARRANGED IN THE ORDER OF SIGNAL LETTERS—Continued.

[Steel vessels in SMALL CAPITALS, iron in *italics*, wood in roman.]

Official No.	Signal letters.	Rig.	Decks.	Masts.	Name of vessel.	Gross tonnage.	Net tonnage.	Length.	Breadth.	Depth.	When built.	Where built.	Home port (where permanent document issues).	Name of managing or principal owner.
								Feet.	*Feet.*	*Feet.*				
218231	LRKS	St.s.	1	2	LAKE FANNIN....⊙	2,649	1,637	251.6	43.6	26.2	1919	Cleveland, Ohio.....	Cleveland, Ohio.....	U. S. Shipping Board.
218232	LRKT	St.s.	2	2	WORCESTER.....⊙	5,718	3,536	409.6	54.4	27.4	1919	Groton, Conn.....	New London, Conn.	Do.
218233	LRKV	St.s.	2	2	Gray Eagle.....⊙	2,978	1,753	272.9	49.1	25.8	1919	Aberdeen, Wash....	Seattle, Wash.....	Do.
218234	LRKW	St.s.	1	2	BRASHER.....⊙	3,256	1,982	324.0	46.2	25.2	1919	Newark, N. J.....	Newark, N. J.....	Do.
218235	LRMB	St.s.	1	2	ST. JOHNS COUNTY. ⊙	3,256	1,983	324.0	46.2	25.0	1919	.....do.....	.....do.....	Do.
218236	LRMC	St.s.	1	2	DADE COUNTY....⊙	3,283	2,000	324.0	46.2	25.0	1919	.....do.....	.....do.....	Do.
218237	LRMD	St.s.	1	2	BETHLEHEM BRIDGE. ⊙	3,545	2,179	324.0	46.2	25.0	1919	.....do.....	.....do.....	Do.
218238	LRMF	St.s.	1	2	JEFFERSON COUNTY. ⊙	3,283	2,000	324.0	46.2	25.0	1919	.....do.....	.....do.....	Do.
218239	LRMG	St.s.	1	2	JOHNSON CITY....⊙	3,370	2,060	324.0	46.2	25.0	1919	.....do.....	.....do.....	Do.
218240	LRMH	St.s.	1	2	HILLSBOROUGH COUNTY. ⊙	3,286	2,003	324.0	46.2	25.0	1919	.....do.....	.....do.....	Do.
218241	LRMJ	St.s.	1	2	SHORTSVILLE.....⊙	3,577	2,201	324.0	46.2	25.0	1919	.....do.....	.....do.....	Do.
218242	LRMK	St.s.	1	2	ST. AUGUSTINE...⊙	3,283	2,000	324.0	46.2	25.0	1919	.....do.....	.....do.....	Do.
218243	LRMN	St.s.	1	2	BUTTERCUP.....⊙	418	200	142.0	27.7	14.8	1919	Elizabeth, N. J.....	.....do.....	Do.
218244	LRMP	St.s.	1	2	BUTTERFIELD.....⊙	429	203	142.0	27.7	14.8	1919	.....do.....	.....do.....	Do.
218245	LRMQ	St.s.	1	2	BARSTOW.....⊙	429	203	142.0	27.7	14.8	1919	.....do.....	.....do.....	Do.
218246	LRMS	St.s.	2	2	JACKSON.....⊙	3,283	2,001	324.0	46.2	25.0	1919	Newark, N. J.....	.....do.....	Do.
218247	LRMT	Sch.	1	4	Elizabeth Bandi....	767	648	178.7	36.2	15.0	1919	Gulfport, Miss.....	New Orleans, La....	Marine Co.
218254	LRMW	St.s.	2	2	WEST KASSON....⊙	5,937	4,525	410.5	54.3	27.2	1919	Long Beach, Calif..	Los Angeles, Calif..	U. S. Shipping Board.
218256	LRNC	St.s.	2	2	Mendora.....⊙	2,848	1,683	294.0	45.6	23.8	1919	Vancouver, Wash ..	Portland, Oreg.....	Do.
218257	LRND	St.s.	1	2	Moosabee.....⊙	2,573	1,507	266.6	46.2	23.9	1919	.....do.....	.....do.....	Do.
218258	LRNF	St.s.	2	2	CLAIRTON.....⊙	6,631	4,111	395.5	55.0	31.4	1919	Kearny, N. J.....	Newark, N. J.....	Do.
218259	LRNG	St.s.	2	2	AMBRIDGE.....⊙	6,631	4,111	399.5	55.0	31.4	1919	.....do.....	.....do.....	Do.
218260	LRNH	St.s.	2	2	MULPUA.....⊙	6,139	4,604	402.6	53.6	32.0	1919	Oakland, Calif.....	San Francisco, Calif.	Do.
218267	LRNK	St.s.	1	2	LAKE FRIO.....⊙	2,616	1,611	251.0	43.6	26.2	1919	Lorain, Ohio.....	New Orleans, La ...	Do.
218268	LRNM	St.s.	1	2	LAKE FROHNA....⊙	2,616	1,611	251.0	43.6	26.2	1919	.....do.....	New York, N. Y....	Do.
218271	LRNP	St.s.	1	2	Bon Secour.....⊙	2,458	1,453	267.3	46.2	23.2	1919	Bellingham, Wash..	Seattle, Wash.....	Do.
218275	LRNQ	Ga.s.	1	5	City of Lafayette....	2,439	2,227	295.7	45.7	22.7	1919	Orange, Tex.....	Port Arthur, Tex...	City of Lafayette Ship Co.
218280	LRNS	St.s.	2	2	WAXAHACHIE.....⊙	5,497	3,379	400.7	54.2	30.4	1919	Harriman, Pa.....	Philadelphia, Pa....	U. S. Shipping Board.
218281	LRNT	St.s.	2	2	NESHAMINY.....⊙	6,126	3,800	400.7	54.2	30.4	1919	.....do.....	.....do.....	Do.
218282	LRNV	St.s.	2	2	SHAUME.....	5,524	3,336	390.0	54.2	27.6	1919	Hog Island, Pa.....	.....do.....	Do.
218283	LRNW	St.s.	2	2	SCANTIC.....⊙	5,106	3,097	390.0	54.2	27.6	1919	.....do.....	.....do.....	Do.
218284	LRPB	St.s.	1	2	MERIDEN .....⊙	2,254	1,353	289.0	44.1	19.2	1919	Portland, Oreg.....	San Francisco, Calif.	General S. S. Corp. (Del.).
218285	LRPC	St.s.	2	2	Blakeley.....⊙	2,889	1,731	273.5	49.4	25.9	1919	Seattle, Wash.....	New York, N. Y....	Pendleton Bros. (Me.).
218292	LRPF	St.s.	2	2	WEST NOSSKA....⊙	5,563	3,438	410.0	54.2	27.6	1919	Portland, Oreg.....	Portland, Oreg.....	General S. S. Co rp. (Del.)
218293	LRPG	St.s.	2	2	IPSWICH.....⊙	6,214	3,751	400.7	54.2	30.1	1919	Chester, Pa.....	New York, N. Y....	Shawmut S. S. Co. (Mass.).
218294	LRPH	St.s.	2	2	WEST CALUMB....⊙	5,946	3,744	410.0	54.4	27.2	1919	Los Angeles, Calif...	Los Angeles, Calif...	U. S. Shipping Board.
218295	LRPJ	St.s.	1	2	LAKE ELKWATER.⊙	2,730	1,693	253.4	43.6	26.0	1919	Ecorse, Mich.....	New York, N. Y....	Do.
218308	LRPK	*Sch.	1	3	Nahant.....⊙	1,289	1,181	226.6	37.0	19.2	1919	Chelsea, Mass.....	Boston, Mass.....	Do.
218309	LRPM	St.s.	1	2	Braxton.....⊙	2,922	1,724	267.8	49.8	25.6	1919	Portland, Oreg.....	Portland, Oreg.....	Do.
218310	LRPN	St.s.	1	2	Corvallis .....⊙	2,922	1,724	267.8	49.8	25 6	1919	.....do.....	New York, N. Y....	Pendleton Bros. (Me.).
218311	LRPQ	St.s.	2	2	TRIPP.....⊙	5,703	3,513	409.8	54.2	27.7	1919	.....do.....	Po tland, Oreg.....	U. S. Shipping Board.
218312	LRPS	St.s.	2	2	DEER LODGE.....⊙	6,284	3,903	409.8	54.2	27.7	1919	.....do.....	.....do.....	Do.
218313	LRPT	St.s.	2	2	Mannahocking....⊙	2,944	1,737	272.6	49.1	25.7	1919	Aberdeen, Wash....	Seattle, Wash.....	Do.
218317	LRPV	*Sch.	1	3	Cutler.....	1,322	1,170	230.6	37.6	19.6	1919	Machias, Me.....	Philadelphia, Pa....	Southern Transportation Co. (N. J.).
218322	LRPW	St.s.	2	2	WEST CAWTHON..⊙	5,972	4,529	410.5	54.3	27.2	1919	Los Angeles, Calif...	New York, N. Y....	Imperial Steamship Corp. (Del.).
218323	LRQB	St.s.	2	2	WEST CHETAC.....⊙	5,027	3,505	410.5	54.3	27.2	1919	.....do.....	Los Angeles, Calif...	U. S. Shipping Board.
218238	LRQD	St.s.	2	2	WEST ALCOZ.....⊙	5,606	4,230	410.5	54.0	27.0	1919	South San Francisco, Calif.	San Francisco, Calif.	Do.
218329	LRQF	St.s.	2	2	CUSHNOC.....⊙	5,405	3,321	400.7	54.2	30.1	1919	Pensacola, Fla.....	Pensacola, Fla.....	Do.
218330	LRQG	St.s.	1	2	LAKE FESTINA....⊙	2,559	1,586	251.8	43.6	25.8	1919	Toledo, Ohio.....	New York, N. Y....	Do.
218333	LRQH	St.s.	1	1	CRAIGSMERE.....⊙	2,496	1,486	253.4	43.6	25.1	1919	Ashtabula, Ohio....	Chicago, Ill.....	Morton Salt Co. (Ill.).
218334	LRQJ	Ga.s.	1	1	H. R. Humphreys..	219	115	126.1	20.7	9.7	1919	Weems, Va.....	Reedville, Va.....	Bellows & Squires Co. (La.).
218348	LRQM	St.s.	2	2	WINYAH.....⊙	5,492	3,376	400.7	54.2	30.4	1919	Harriman, Pa.....	Philadelphia, Pa....	U. S. Shipping Board.
218349	LRQN	St.s.	2	2	SALVATION LASS..⊙	4,985	3,057	390.0	54.2	27.6	1919	Hog Island, Pa.....	.....do.....	Do.
218351	LRQS	St.s.	1	2	Fernandina.....⊙	2,551	1,528	267.3	46.0	23.6	1919	Brunswick, Ga.....	Jacksonville, Fla....	Do.
218352	LRQT	St.s.	1	2	Pontchartrain.....⊙	2,542	1,531	267.3	46.0	23.6	1919	Madisonville, La....	New Orleans, La....	Do.
218366	LRQW	St.s.	2	2	Wonalhe.....⊙	2,531	1,496	266.8	46.1	23.8	1919	Astoria, Oreg.....	Astoria, Oreg.....	Do.
218367	LRSB	St.s.	2	2	Munra.....⊙	2,531	1,496	266.8	46.1	23.8	1919	.....do.....	.....do.....	Do.
218369	LRSC	St.s.	2	2	OSSINING.....⊙	4,801	2,968	380.1	53.1	27.0	1919	Tacoma, Wash.....	Tacoma, Wash.....	Do.
218370	LRSD	St.s.	2	2	QUITTACAS.....⊙	4,767	2,950	379.4	53.1	27.0	1919	.....do.....	.....do.....	Do.
218371	LRSF	St.s.	2	2	EAST SIDE.....⊙	4,760	2,899	377.0	52.0	26.8	1919	Shooters Island, N.Y.	New York, N. Y....	Do.
218384	LRSG	St.s.	1	2	LAKE FESTUS.....⊙	2,571	1,588	248.6	43.7	25.9	1919	Toledo, Ohio.....	Toledo, Ohio.....	Do.
218388	LRSK	St.s.	2	2	ORINOCO.....⊙	4,994	3,059	376.4	52.3	27.0	1919	Sparrows Point, Md.	New York, N. Y....	Orinoco Steamship Co. (Del.).
218389	LRSM	St.s.	1	2	BURNWELL.....⊙	5,771	3,595	400.8	54.3	31.4	1919	Chester, Pa.....	Philadelphia, Pa....	U. S. Shipping Board.
218390	LRSN	St.s.	2	2	DOCHET.....⊙	5,174	3,383	386.8	52.2	27.4	1919	Arlington, N. Y.....	New York, N. Y....	Do.

SEAGOING VESSELS, ARRANGED IN THE ORDER OF SIGNAL LETTERS—Continued.

[Steel vessels in SMALL CAPITALS, iron in *italics*, wood in roman.]

Official No.	Signal letters.	Rig.	Decks.	Masts.	Name of vessel.	Gross tonnage.	Net tonnage.	Length.	Breadth.	Depth.	When built.	Where built.	Home port (where permanent document issues).	Name of managing or principal owner.
								Feet.	*Feet.*	*Feet.*				
218391	LRSP	St. s.	2	2	MOUNT EVANS.... ⊙	6,267	3,903	410.0	51.2	27.6	1919	Portland, Oreg.....	Portland, Oreg.....	U. S. Shipping Board.
218395	LRSQ	St. s.	1	2	LAKE CANNONSBURG. ⊙	2,352	1,404	251.0	43.6	22.0	1919	Saginaw, Mich.....	Port Huron, Mich...	Do.
218404	LRST	St. s.	1	2	Kusdeca..... ⊙	2,551	1,528	267.3	46.0	23.6	1919	Jacksonville, Fla....	Jacksonville, Fla....	Do.
218406	LRSV	St. s.	1	2	NOLA.....	595	426	165.0	28.0	13.9	1919	Mobile, Ala.....	New Orleans, La....	Gulf Navigation Co. (La.).
218408	LRSW	St. s.	2	2	OGONTZ..... ⊙	5,562	3,434	390.0	54.2	27.6	1919	Hog Island, Pa.....	Philadelphia, Pa....	U. S. Shipping Board.
218409	LRTB	St. s.	2	2	PIPESTONE COUNTY ⊙	5,102	3,126	390.0	54.2	27.6	1919	.....do.....	.....do.....	Do.
218416	LRTC	St. s.	1	1	TEXACO 147.....	481	324	147.7	30.1	12.4	1919	Bath, Me.....	Port Arthur, Tex...	The Texas Co. (Tex.).
218417	LRTD	St. s.	3	0	EDMORE..... ⊙	6,999	5,442	409.6	54.2	27.1	1919	Seattle, Wash.....	Seattle, Wash.....	U. S. Shipping Board.
218418	LRTF	St. s.	1	2	LAKE FARABEE.... ⊙	2,612	1,639	251.0	43.6	26.1	1919	Cleveland, Ohio....	New York, N. Y....	Do.
218422	LRTG	St. s.	1	2	Himoto..... ⊙	2,554	1,513	267.0	46.2	23.7	1919	Olympia, Wash.....	Seattle, Wash.....	Do.
218423	LRTH	St. s.	1	2	Hyannis..... ⊙	2,556	1,515	266.9	46.4	23.8	1919	.....do.....	.....do.....	Do.
218424	LRTJ	St. s.	1	2	John M. Emery.....	1,560	924	227.5	41.6	19.7	1919	Elizabeth, N. J.....	New York, N. Y....	The John W. Sullivan Co.
218277	LRTK	Ga. s.	1	2	Elizabeth Edwards .	93	65	82.6	21.6	7.3	1919	Greenport, N. Y....	.....do.....	Edwards Bros. & Co. (N. Y.).
218426	LRTM	St. s.	2	2	WEST HENSHAW.. ⊙	5,681	3,529	409.7	54.2	27.7	1919	Seattle, Wash.....	Seattle, Wash.....	U. S. Shipping Board.
218427	LRTN	St. s.	2	2	ROCK ISLAND..... ⊙	2,966	1,760	300.0	44.1	22.0	1919	Wilmington, Del....	Wilmington, Del....	Do.
218428	LRTP	St. s.	2	2	COSTIGAN..... ⊙	6,120	3,800	400.7	54.2	30.4	1919	Harriman, Pa.....	Philadelphia, Pa....	Do.
218433	LRTQ	*Sch.	2	5	HERMITAGE.....	2,111	1,652	306.2	50.2	20.3	1919	Baltimore, Md.....	Pittsburgh, Pa.....	Aluminum Company of America.
218435	LRTS	St. s.	3	0	ELMSPORT..... ⊙	6,865	5,348	409.6	54.2	27.1	1919	Seattle, Wash.....	Seattle, Wash.....	U. S. Shipping Board.
218436	LRTV	St. s.	2	1	WATERTOWN..... ⊙	6,408	4,021	416.9	56.2	31.0	1919	Quincy, Mass.....	Boston, Mass.....	Do.
218437	LRTW	St. s.	1	2	LAKE GIRTH..... ⊙	2,606	1,612	251.0	43.6	26.1	1919	Wyandotte, Mich..	New Orleans, La....	Do.
218438	LRVB	St. s.	1	2	LAKE GLASCO..... ⊙	2,606	1,612	251.0	43.6	26.1	1919	.....do.....	Norfolk, Va.....	Do.
218439	LRVC	St. s.	1	2	LAKE FARYAN.... ⊙	2,606	1,612	251.0	43.6	26.1	1919	.....do.....	New York, N. Y....	Do.
218418	LRVD	St. s.	1	2	LAKE [illegible]	2,681	1,662	253.4	43.6	26.0	1919	Fecorse, Mich.....	Detroit, Mich.....	Do.
218419	LRVF	St. s.	1	2	[illegible]	2,511	1,514	267.5	47.1	23.7	1919	Aberdeen, Wash.	Seattle, Wash.....	Do.
218450	LRVG	St. s.	2	2	LEHIGH..... ⊙	5,103	3,127	390.0	51.2	27.6	1919	Hog Island, Pa.....	Philadelphia, Pa....	Do.
218453	LRVH	St. s.	1	2	BOSTON BRIDGE... ⊙	3,257	1,978	324.0	46.2	25.0	1919	Newark, N. J.....	Newark, N. J.....	Do.
218451	LRVJ	St. s.	1	2	BAY HEAD..... ⊙	3,257	1,978	324.0	46.2	25.0	1919	.....do.....	.....do.....	Do.
218455	LRVK	St. s.	1	2	CALNO..... ⊙	3,283	2,000	321.0	46.2	25.0	1919	.....do.....	.....do.....	Do.
218456	LRVM	St. s.	1	2	DAVIDSON COUNTY ⊙	3,283	1,996	321.0	46.2	25.0	1919	.....do.....	.....do.....	Do.
218457	LRVN	St. s.	1	2	PAWTUCKET..... ⊙	3,283	1,996	324.0	46.2	25.0	1919	.....do.....	.....do.....	Do.
218458	LRVP	St. s.	1	2	ASSINIPPI..... ⊙	3,545	2,174	324.0	46.2	25.0	1919	.....do.....	.....do.....	Do.
218459	LRVQ	St. s.	1	2	PONTIA..... ⊙	3,283	1,990	324.0	46.2	25.0	1919	.....do.....	.....do.....	Do.
218460	LRVS	St. s.	1	2	WALLKILL..... ⊙	3,283	2,000	321.0	46.2	25.0	1919	.....do.....	.....do.....	Do.
218461	LRVT	St. s.	1	2	WOODMANSIE..... ⊙	3,283	1,996	324.0	46.2	25.0	1919	.....do.....	.....do.....	Do.
218466	LRWB	St. s.	2	0	WEST ISLAY..... ⊙	6,366	3,976	409.8	54.2	29.2	1919	Seattle, Wash.....	New York, N. Y....	Imperial Shipping Corporation.
218471	LRWC	St. s.	1	2	LAKE FARMINGDALE. ⊙	2,643	1,634	251.0	43.6	26.1	1919	Superior, Wis.....	Duluth, Minn.....	U. S. Shipping Board.
218472	LRWD	St. s.	1	2	LAKE FURLOUGH. ⊙	2,607	1,604	251.0	43.6	26.2	1919	Buffalo, N. Y	Norfolk, Va.....	Do.
218476	LRWF	St. s.	2	2	LAKE GAZETTE.... ⊙	2,664	1,630	251.0	43.6	26.1	1919	Chicago, Ill.....	Chicago, Ill.....	Do.
218477	LRWG	St. s.	2	2	AMERICAN STAR.. ⊙	5,268	3,347	386.8	52.2	27.4	1919	Arlington, N. J....	New York, N. Y....	American Star Line. (N. Y.).
218478	LRWH	St. s.	1	2	LAKE FABLUS..... ⊙	2,606	1,612	251.0	43.6	26.1	1919	Wyandotte, Mich...	New Orleans, La....	U. S. Shipping Board.
218485	LRWJ	St. s.	2	2	MAIDEN CREEK... ⊙	5,753	3,562	390.0	54.2	27.6	1919	Hog Island, Pa.....	Philadelphia, Pa....	Do.
218486	LRWK	St. s.	2	2	LUXPALILE..... ⊙	4,990	3,051	390.0	54.2	27.6	1919	.....do.....	.....do.....	Do.
218489	LRWM	St. s.	1	2	LAKE FROLONO... ⊙	2,608	1,613	251.0	43.6	26.1	1919	Lorain, Ohio.....	New York, N. Y....	Do.
218493	LRWN	St. s.	1	1	Ashwaubemie.....	176	29	95.5	24.7	12.2	1919	Green Bay, Wis.....	Baltimore, Md.....	Curtis Bay Towing Co. (Md.).
218496	LRWP	St. s.	2	2	BENONI..... ⊙	6,330	3,959	409.0	54.4	27.4	1919	Baltimore, Md.....	.....do.....	U. S. Shipping Board.
218499	LRWQ	St. s.	1	2	LAKE FRUGALITY. ⊙	2,608	1,613	251.0	43.6	26.1	1919	Lorain, Ohio.....	New York, N. Y....	Do.
218500	LRWS	St. s.	2	2	BELFORT..... ⊙	6,629	4,122	395.5	55.0	31.4	1919	Kearny, N. J.....	Newark, N. J.....	Do.
218501	LRWT	St. s.	2	2	WESTMORELAND.. ⊙	6,629	4,122	395.5	55.0	31.4	1919	.....do.....	.....do.....	Do.
218508	LRWV	St. s.	2	3	MONASSES..... ⊙	5,983	3,695	402.6	53.0	32.0	1919	Oakland, Calif.	San Francisco, Calif.	Do.
218509	LSBC	St. s.	1	2	LAKE FIBRE..... ⊙	2,571	1,588	248.0	43.7	25.9	1919	Toledo, Ohio.....	New York, N. Y....	Do.
218511	LSBD	St. s.	1	1	Vanguard.....	177	30	95.5	24.7	12.2	1919	Green Bay, Wis....	Norfolk, Va.....	Wood Towing Corp. (Va.).
218515	LSBF	St. s.	1	1	R. Granger Benson.	177	30	95.5	24.7	12.2	1919	.....do.....	New York, N. Y....	East Jersey R. R. & Terminal Co.
218516	LSBG	St. s.	1	1	Shamico.....	176	29	95.5	24.7	12.2	1919	.....do.....	.....do.....	James Hughes, Jr.
218467	LSBH	St. s.	2	2	DELIGHT..... ⊙	5,141	3,895	379.9	53.1	26.9	1919	Tacoma, Wash.....	Seattle, Wash.....	U. S. Shipping Board.
218518	LSBJ	St. s.	2	2	COLD SPRING..... ⊙	6,075	3,780	400.5	54.2	30.4	1919	Newburgh, N. Y....	New York, N. Y....	Do.
218525	LSBK	St. s.	2	2	Dertona..... ⊙	2,921	1,709	291.0	46.7	23.8	1919	Portland, Oreg.....	Portland, Oreg.....	Do.
218531	LSBM	St. s.	1	2	Fort Leavenworth ⊙	2,532	1,515	266.5	46.0	24.1	1918	North Bend, Oreg...	Marshfield, Oreg...	Do.
218532	LSBN	St. s.	2	2	WEST HARSHAW.. ⊙	5,756	3,560	410.0	54.2	27.6	1919	Portland, Oreg.....	Portland, Oreg.....	Do.
218534	LSBP	Bkn.	1	4	Rolph.....	1,386	1,224	231.4	43.5	18.6	1919	Rolph, Calif.....	San Francisco, Calif.	Rolph Navigation & Coal Co. (Calif.).
218545	LSBR	St. s.	2	0	CITY OF SPOKANE.. ⊙	6,427	4,845	401.7	54.8	32.1	1919	Seattle, Wash.....	Seattle, Wash.....	U. S. Shipping Board.
218546	LSBT	St. s.	1	2	Burnside..... ⊙	2,548	1,498	266.5	46.0	24.1	1918	Marshfield, Oreg..	Marshfield, Oreg...	Do.
218557	LSCB	St. s.	2	2	TUCKANUCK..... ⊙	6,001	4,482	402.6	53.0	32.0	1919	Oakland, Calif.	San Francisco, Calif.	Do.
218559	LSCD	St. s.	1	2	LAKE FARRAGUT.. ⊙	2,606	1,609	251.0	43.6	26.2	1919	Superior, Wis.....	Duluth, Minn.....	Do.
218560	LSCF	St. s.	1	2	BOLIVAR..... ⊙	2,606	1,612	251.0	43.6	26.1	1919	Wyandotte, Mich..	New York, N. Y....	Do.
218568	LSCG	St. s.	1	2	Coulter..... ⊙	2,565	1,575	267.3	46.0	23.5	1919	Tampa, Fla.....	Tampa, Fla.....	Do.
218562	LSCJ	Sch.	2	4	M. Vivian Pierce....	1,511	1,380	221.0	43.2	20.8	1919	Thomaston, Me.....	Boston, Mass.....	Atlantic Coast Co. (Me.).

SEAGOING VESSELS ARRANGED IN THE ORDER OF SIGNAL LETTERS—Continued.

[Steel vessels in SMALL CAPITALS, iron in *italics*, wood in roman.]

Official No.	Signal letters.	Rig.	Decks.	Masts.	Name of vessel.	Gross tonnage.	Net tonnage.	Length.	Breadth.	Depth.	When built.	Where built.	Home port (where permanent document issues).	Name of managing or principal owner.
								Feet.	*Feet.*	*Feet.*				
218563	LSCK	*Sch.	2	3	Wasagya	2,259	2,135	267.3	46.0	23.6	1919	Newington, N. H.	Portsmouth, N. H.	U. S. Shipping Board.
218579	LSCM	St. s.	2	1	HUGOTON	7,009	4,311	434.8	56.2	31.7	1919	Sparrows Point, Md.	Baltimore, Md.	Do.
218580	LSCN	Sch.	1	4	Copperfield	691	580	172.5	36.0	14.1	1919	Chickasaw, Ala.	Mobile, Ala.	Walter Wrightson.
218581	LSCP	St. s.	2	2	WEST CHATALA	6,187	3,838	409.8	54.2	27.7	1919	Portland, Oreg.	Portland, Oreg.	U. S. Shipping Board.
218582	LSCQ	St. s.	2	2	WEST SEGOVIA	6,187	3,838	409.8	54.2	27.7	1919	.....do	.....do	Do.
218585	LSCR	St. s.	1	2	DOYLESTOWN	2,632	1,610	289.0	44.1	19.2	1919	.....do	.....do	Do.
218586	LSCT	St. s.	2	0	ASKAWAKE	6,148	4,617	401.9	53.1	32.0	1919	Seattle, Wash.	Seattle, Wash.	Do.
218595	LSCV	St. s.	2	2	CORSON	4,999	3,074	390.0	54.2	27.6	1919	Hog Island, Pa.	Philadelphia, Pa.	Do.
218596	LSCW	St. s.	2	2	FLUOR SPAR	5,562	3,434	390.0	54.2	27.6	1919	.....do	.....do	Do.
218597	LSDB	St. s.	2	2	LIBERTY GLO	4,979	3,060	390.0	54.2	27.6	1919	.....do	.....do	Do.
218600	LSDC	St. s.	1	2	LAKE FARBER	2,638	1,634	251.0	43.6	26.1	1919	Cleveland, Ohio	New York, N. Y.	Do.
218601	LSDF	Sch.	1	3	Ramos	1,208	1,145	227.2	37.5	18.7	1919	Morgan City, La.	Baltimore, Md.	Syndicate Managers.
218602	LSDG	Sch.	1	3	Iberia	1,208	1,145	227.2	37.5	18.7	1919	.....do	New Orleans, La.	Robert P. Hyams Coal Co.
218607	LSDK	St. s.	2	2	Newton	2,521	864	267.3	46.0	23.9	1919	Newington, N. H.	Portsmouth, N. H.	U. S. Shipping Board.
218612	LSDM	St. s.	3	2	COLORADO SPRINGS	6,864	5,347	409.6	54.2	27.1	1919	Seattle, Wash.	Seattle, Wash.	Do.
218614	LSDN	St. s.	2	2	WEST CAYOTE	5,564	3,472	410.5	54.3	27.2	1919	Los Angeles, Calif.	Los Angeles, Calif.	Do.
218615	LSDP	St. s.	2	2	NEW BRITAIN	5,174	3,283	386.8	52.2	27.4	1919	Arlington, N. Y.	New York, N. Y.	Great Northwestern Shipping Corp. (N. Y.)
218616	LSDQ	St. s.	1	2	LAKE FRUMET	2,608	1,614	251.0	43.6	26.1	1919	Lorain, Ohio	.....do	U. S. Shipping Board.
218617	LSDR	St. s.	2	2	SHARON	4,036	3,457	364.9	51.0	29.5	1919	Gloucester City, N. J.	Philadelphia, Pa.	Do.
218621	LSDT	St. s.	1	2	Pelican	379	168	150.4	25.0	13.3	1919	South Portland, Me.	Rockland, Me.	Deep Sea Fisheries (Me.).
218622	LSDV	St. s.	1	2	Arenas	2,551	1,527	267.3	46.0	23.6	1919	Orange, Tex.	Port Arthur, Tex.	U. S. Shipping Board.
218623	LSDW	St. s.	2	2	Ripogenus	2,369	1,379	267.0	42.1	25.8	1919	Rockland, Me.	Belfast, Me.	Great Northern Paper Co. (Me.).
218624	LSFB	St. s.	1	1	Ajax	356	197	133.8	29.7	10.8	1919	South Portland, Me.	Portland, Me.	P. H. Doyen Co. (Inc.)
218625	LSFC	Sch.	2	4	Helen Barnet Gring.	1,226	1,127	202.8	40.4	20.8	1919	Camden, Me.	Boston, Mass.	Boston Maritime Corp. (Mass.).
218628	LSFG	St. s.	2	2	WEST HEPBURN	5,630	3,495	409.7	54.2	27.7	1919	Seattle, Wash.	Seattle, Wash.	U. S. Shipping Board.
218629	LSFH	St. s.	2	3	GEO. H. JONES	6,689	4,165	429.3	59.2	31.4	1919	Chester, Pa.	New York, N. Y.	Standard Oil Co. (N. J.)
218630	LSFJ	St. s.	2	3	S. B. HUNT	6,689	4,165	429.3	59.2	31.4	1919	.....do	.....do	Do.
218631	LSFK	St. s.	1	2	HADDON	3,545	2,174	324.0	46.2	25.0	1919	Newark, N. J.	Newark, N. J.	U. S. Shipping Board.
218632	LSFM	St. s.	1	2	WACO	3,545	2,174	324.0	46.2	25.0	1919	.....do	.....do	Do.
218633	LSFN	St. s.	1	2	DELAVAN	3,283	1,996	324.0	46.2	25.0	1919	.....do	.....do	Do.
218634	LSFP	St. s.	1	2	CAMBRIDGE	3,283	2,000	324.0	46.2	25.0	1919	.....do	.....do	Do.
218638	LSFQ	St. s.	2	2	WEST ISLETA	5,630	3,508	409.8	54.2	29.2	1919	Seattle, Wash.	Seattle, Wash.	Do.
218639	LSFR	St. s.	2	2	DERBYLINE	7,063	4,348	435.0	56.0	32.0	1919	Alameda, Calif.	San Francisco, Calif.	Do.
218640	LSFT	St. s.	1	2	LAKE FAIRFAX	2,606	1,612	251.0	43.6	26.1	1919	Wyandotte, Mich.	Baltimore, Md.	Do.
218654	LSFV	Ga. s.	1	3	Nomis	460	368	133.7	32.9	13.7	1919	Pensacola, Fla.	Port Arthur, Tex.	Gulf Export & Transpn. Co. (Tex.).
218655	LSFW	St. s.	2	2	CASPER	5,753	3,562	390.0	54.2	27.6	1919	Hog Island, Pa.	Philadelphia, Pa.	U. S. Shipping Board.
218656	LSGB	St. s.	2	2	GLEN RIDGE	5,104	3,720	377.0	52.0	26.8	1919	Shooters Island, N. Y.	New York, N. Y.	Do.
218667	LSGC	St. s.	2	2	EELBECK	6,318	4,726	401.7	54.8	32.1	1919	Seattle, Wash.	Seattle, Wash.	Do.
218668	LSGD	St. s.	2	2	OLEN	5,203	3,985	379.5	53.1	27.0	1919	Tacoma, Wash.	.....do	Do.
218673	LSGF	*Sch.	1	3	Winnegance	1,327	1,169	231.0	38.5	18.7	1919	Bath, Me.	Philadelphia, Pa.	Southern Transportation Co. (N. J.)
218674	LSGH	St. s.	2	2	WEST KEENE	5,600	3,503	410.5	54.3	27.2	1919	Long Beach, Calif.	Los Angeles, Calif.	U. S. Shipping Board.
218675	LSGJ	St. s.	2	2	WEST HARTS	6,167	3,835	410.0	43.2	27.6	1919	Portland, Oreg.	Portland, Oreg.	Do.
218676	LSGK	St. s.	2	2	BALDBUTTE	6,449	4,662	416.9	56.2	31.0	1919	Quincy, Mass.	Boston, Mass.	Do.
218679	LSGM	St. s.	1	2	LAKE FAGUNDUS	2,606	1,612	251.0	43.6	26.1	1919	Wyandotte, Mich.	Detroit, Mich.	Do.
218680	LSGN	St. s.	1	2	LAKE FAIRLIE	2,606	1,612	251.0	43.6	26.1	1919	.....do	New Orleans, La.	Do.
218681	LSGP	St. s.	2	2	AFEL	5,753	3,562	390.0	54.2	27.6	1919	Hog Island, Pa.	Philadelphia, Pa.	Do.
218682	LSGQ	St. s.	2	2	CITY OF SALISBURY	5,753	3,562	390.0	54.2	27.6	1919	.....do	.....do	Do.
218683	LSGR	St. s.	2	2	LIBERTY LAND	5,753	3,562	390.0	54.2	27.6	1919	.....do	.....do	Do.
218689	LSGV	St. s.	2	2	CASSUMBRIA	5,996	4,465	402.5	53.0	32.0	1919	Hayward, Calif.	San Francisco, Calif.	Do.
218690	LSGW	St. s.	1	2	WM. G. HOWARD	475	218	130.6	30.3	15.7	1919	Savannah, Ga.	New York, N. Y.	Thomas J. Howard.
218691	LSHB	St. s.	1	2	ASKAW	3,545	2,174	324.0	46.2	25.0	1919	Newark, N. J.	Newark, N. J.	U. S. Shipping Board.
218692	LSHC	St. s.	1	2	LAKE FARRAR	2,606	1,609	251.0	43.6	26.2	1919	Superior, Wis.	Duluth, Minn.	Do.
218694	LSHF	St. s.	1	2	LAKE PATAMA	2,606	1,609	251.0	43.6	26.6	1919	.....do	.....do	Do.
218695	LSHG	St. s.	2	2	BARNOOSIC	5,970	4,465	410.5	54.2	27.0	1919	Portsmouth, N. H.	Portsmouth, N. H.	Do.
218697	LSHJ	St. s.	2	2	FIRTHCLIFFE	6,075	3,780	400.5	54.2	30.4	1919	Newburgh, N. Y.	New York, N. Y.	Do.
218698	LSHK	St. s.	2	2	KITTEGAUN	5,989	3,707	400.7	54.2	30.4	1919	Harriman, Pa.	Philadelphia, Pa.	Do.
218699	LSHM	St. s.	2	2	INNOKO	6,517	4,045	395.5	55.0	31.4	1919	Kearny, N. J.	Newark, N. J.	Do.
218700	LSHN	St. s.	2	2	BELLBUCKLE	6,207	3,835	395.5	55.0	31.4	1919	.....do	.....do	Do.
218701	LSHP	St. s.	2	2	ZAREMBO	4,982	3,505	380.2	53.1	27.0	1919	Tacoma, Wash.	Tacoma, Wash.	Do.
218703	LSHQ	*Sch.	1	3	Northern No. 31	1,033	1,021	231.1	35.0	14.9	1919	Havre de Grace, Md.	Wilmington, Del.	Northern Transportation Co. (Del.).
218706	LSHR	St. s.	2	2	WYTHEVILLE	6,098	3,760	395.5	55.0	31.4	1919	Kearny, N. J.	Newark, N. J.	U. S. Shipping Board.
218707	LSHT	St. s.	2	2	BETSY BELL	6,059	3,752	402.6	53.2	32.0	1919	Alexandria, Va.	Alexandria, Va.	Do.
218708	LSHV	St. s.	1	2	LAKE FANBUSH	2,598	1,610	251.0	43.6	26.1	1919	Lorain, Ohio	New Orleans, La.	Do.
218711	LSHW	St. s.	2	2	WAWALONA	6,076	3,729	401.4	53.2	31.9	1919	Vancouver, Wash.	Portland, Oreg.	Do.
218713	LSJB	St. s.	1	2	LAKE ELLENDALE	2,674	1,658	253.4	43.8	26.0	1919	Ecorse, Mich.	Detroit, Mich.	Do.
218714	LSJC	St. s.	1	2	Brentwood	2,922	1,724	267.8	49.8	25.6	1919	Portland, Oreg.	Portland, Oreg.	Do.
218715	LSJD	St. s.	2	2	NAMEAUG	6,338	3,894	409.6	54.4	27.4	1919	Groton, Conn.	New London, Conn.	Do.
218718	LSJF	St. s.	2	2	LAKE GADSDEN	2,689	1,667	253.4	43.8	26.2	1919	Manitowoc, Wis.	New Orleans, La.	Do.
218452	LSJG	St. s.	1	2	ROTARIAN	473	264	132.0	29.0	8.4	1919	Galveston, Tex.	Galveston, Tex.	I. H. Kempner.

SEAGOING VESSELS, ARRANGED IN THE ORDER OF SIGNAL LETTERS—Continued.

(Steel vessels in SMALL CAPITALS, iron in *italics*, wood in roman.)

Official No.	Signal letters.	Rig.	Decks.	Masts.	Name of vessel.	Gross tonnage.	Net tonnage.	Length.	Breadth.	Depth.	When built.	Where built.	Home port (where permanent document issues).	Name of managing or principal owner.
								Feet.	*Feet.*	*Feet.*				
218720	LSJH	St.s.	1	2	Fort Logan..... ⊙	2,534	1,516	266.5	46.0	24.1	1918	North Bend, Oreg...	Marshfield, Oreg....	U. S. Shipping Board.
218721	LSJK	St.s.	1	2	LAKE SINGARA.... ⊙	2,715	1,690	253.4	43.7	26.2	1919	Ashtabula, Ohio....	New Orleans, La....	Do.
218723	LSJN	St.s.	2	2	Deva ⊙	2,919	1,722	294.0	46.7	23.8	1919	Portland, Oreg.....	Portland, Oreg.....	Do.
218727	LSJQ	St.s.	1	2	[illegible]	427	187	142.0	27.5	14.6	1919	Superior, Wis.....	Duluth, Minn.....	Do.
218728	LSJR	St.s.	1	2	[illegible]	427	187	142.0	27.5	14.8	1919	.....do.....	.....do.....	Do.
218729	LSJT	St.s.	1	2	[illegible]	427	187	142.0	27.5	14.8	1919	.....do.....	.....do.....	Do.
218730	LSJV	St.s.	1	2	[illegible]	427	187	142.0	27.6	14.8	1919	.....do.....	.....do.....	Do.
218731	LSJW	St.s.	2	2	WHEELER.....	5,268	3,347	386.8	52.2	27.4	1919	Arlington, N. Y.....	New York, N. Y....	Williams S. S. Co. (Del.).
218732	LSKB	St.s.	2	2	WEST INSKIP..... ⊙	5,555	3,457	410.5	54.3	27.2	1919	Los Angeles, Calif...	Los Angeles, Calif...	U. S. Shipping Board.
218733	LSKC	St.s.	2	2	SEATTLE SPIRIT... ⊙	5,627	3,493	409.7	54.2	27.7	1919	Seattle, Wash.....	Seattle, Wash.....	Do.
218735	LSKD	Ga.s.	1	2	BAYONNE.....	1,077	616	206.8	35.6	16.8	1919	Newburgh, N. Y....	New York, N. Y....	Vacuum Oil Co. (N.Y.).
218738	LSKF	St.s.	1	2	Wayhut..... ⊙	2,551	1,528	267.3	46.0	23.6	1919	Jacksonville, Fla....	Jacksonville, Fla....	U. S. Shipping Board.
218739	LSKG	St.s.	1	2	Caribou..... ⊙	2,551	1,528	267.3	46.0	23.6	1919	.....do.....	.....do.....	Do.
218740	LSKH	St.s.	1	1	KEWANEE..... ⊙	3,550	2,125	318.4	46.0	23.6	1919	Elizabeth, N. J.....	Newark, N. J.....	Do.
218741	LSKJ	St.s.	2	2	MINNEQUA..... ⊙	5,532	3,434	390.0	54.2	27.6	1919	Hog Island, Pa.....	Philadelphia, Pa....	Do.
218742	LSKM	Sch.	1	4	James E. Newsom ..	707	629	180.4	36.2	14.9	1919	Boothbay Harbor, Me.	Boston, Mass.....	Boston Maritime Corp. (Me.).
218747	LSKN	Ga.s.	1	3	Irages.....	436	319	134.3	31.2	11.6	1919	Milton, Fla.....	Gloucester, Mass....	International Petroleum Co. (Me.).
218749	LSKQ	St.s.	1	2	Clio..... ⊙	2,475	1,466	268.3	46.2	23.2	1919	Bellingham, Wash.	New York, N. Y....	Union Sulphur Co. (N. J.).
218750	LSKR	St.s.	2	2	WEST HARTLAND. ⊙	5,721	3,540	410.0	54.2	27.6	1919	Portland, Oreg.....	Portland, Oreg.....	U. S. Shipping Board.
218751	LSKT	*Sch.	1	3	Sherwood.....	1,281	1,210	228.0	38.0	19.1	1919	Baltimore, Md.....	Baltimore, Md.....	Syndicate Managers.
218753	LSKV	St.s.	2	2	LIGHTBURNE..... ⊙	6,784	5,154	416.8	56.1	31.1	1919	Bath, Me.....	Port Arthur, Tex...	The Texas Co. (Tex.).
218754	LSKW	St.s.	2	2	MERCER VICTORY. ⊙	5,500	3,381	400.7	54.2	30.4	1919	Harriman, Pa.....	Philadelphia, Pa....	U. S. Shipping Board.
218759	LSMB	St.s.	1	2	Conewago..... ⊙	2,546	1,509	267.1	46.2	23.8	1919	Olympia, Wash.....	Seattle, Wash.....	Do.
218760	LSMC	St.s.	2	2	COTATI..... ⊙	5,963	4,385	402.6	53.0	32.0	1919	Oakland, Calif.....	San Francisco, Calif.	Do.
218761	LSMD	St.s.	1	2	Dardania..... ⊙	2,532	1,496	264.6	46.1	24.0	1919	Columbia City, Oreg.	Portland, Oreg.....	Do.
218762	LSMF	St.s.	1	2	Datis..... ⊙	2,532	1,496	264.6	46.1	24.0	1919	.....do.....	.....do.....	Do.
218763	LSMG	St.s.	1	2	Explorer..... ⊙	475	218	139.6	30.3	15.7	1919	Savannah, Ga.....	Savannah, Ga.....	Do.
218764	LSMH	St.s.	2	2	HATCHIE..... ⊙	5,989	4,431	402.5	53.0	32.0	1919	Oakland, Calif.....	San Francisco, Calif.	Do.
218766	LSMK	St.s.	1	2	LAKE FEAR..... ⊙	2,344	1,399	251.0	43.6	22.0	1919	Saginaw, Mich.....	Norfolk, Va.....	Do.
218767	LSMN	St.s.	1	2	LAKE FIELDING... ⊙	2,571	1,588	248.6	43.7	25.9	1919	Toledo, Ohio.....	Toledo, Ohio.....	Do.
218768	LSMP	St.s.	2	2	STANLEY..... ⊙	6,463	4,712	401.7	54.8	32.1	1919	Seattle, Wash.....	Seattle, Wash.....	Do.
218769	LSMQ	St.s.	1	2	Traveller..... ⊙	475	218	139.6	30.3	15.7	1919	Savannah, Ga.....	Savannah, Ga.....	Do.
218770	LSMR	St.s.	1	2	Guardsman..... ⊙	360	199	126.0	29.9	13.7	1919	Solomons, Md.....	New London, Conn.	T. A. Scott (Conn.).
218771	LSMT	St.s.	2	1	HUGUENOT..... ⊙	6,961	4,282	434.8	56.2	31.7	1919	Sparrows Point, Md.	Baltimore, Md.....	U. S. Shipping Board.
218775	LSMV	St.s.	1	2	JIM SID.....	209	101	101.8	21.2	11.0	1919	Mobile, Ala.....	New Orleans, La....	Gulf Barge & Towing Co. (La.).
218776	LSMW	Sch.	1	3	J. K. Mitchell.....	383	319	142.6	32.0	10.7	1919	Millbridge, Me.....	Crisfield, Md.....	W. S. Roberts.
218777	LSNB	Sch.	2	4	Lucia P. Dow.....	998	891	189.0	37.8	20.0	1919	Rockland, Me.....	Boston, Mass.....	Atlantic Coast Co. (Me.)
218782	LSNC	St.s.	2	0	WEST ISLIP..... ⊙	5,775	3,572	409.8	54.2	29.2	1919	Seattle, Wash.....	Seattle, Wash.....	U. S. Shipping Board.
218783	LSND	St.s.	1	2	Custodian..... ⊙	359	199	126.0	29.9	13.7	1919	Solomons, Md.....	Cleveland, Ohio.....	Pringle Barge Line Co. (Ohio).
218785	LSNF	St.s.	1	1	Energy.....	177	30	95.5	24.7	12.2	1919	Sturgeon Bay, Wis..	New York, N. Y....	James Hughes, Jr.
218786	LSNG	St.s.	1	2	AHLANSET..... ⊙	3,545	2,174	324.0	46.2	25.0	1919	Newark, N. J.....	Newark, N. J.....	U. S. Shipping Board.
218787	LSNH	St.s.	1	2	ASABETH..... ⊙	3,545	2,174	324.0	46.2	25.0	1919	.....do.....	.....do.....	Do.
218788	LSNJ	St.s.	1	2	FOURTH ALABAMA ⊙	3,283	2,000	324.0	46.2	25.0	1919	.....do.....	.....do.....	Do.
218789	LSNK	St.s.	1	2	LACKAWANNA VALLEY. ⊙	3,299	2,007	324.0	46.2	25.0	1919	.....do.....	.....do.....	Do.
218790	LSNM	St.s.	2	2	LAFCOMO..... ⊙	5,562	3,434	390.0	54.2	27.6	1919	Hog Island, Pa.....	Philadelphia, Pa....	Do.
218792	LSNQ	St.s.	2	2	LOCKPORT..... ⊙	6,214	3,751	400.7	54.2	30.1	1919	Chester, Pa.....	.....do.....	Do.
218793	LSNR	St.s.	1	2	LORDSHIP MANOR. ⊙	3,275	1,990	324.0	46.2	25.0	1919	Newark, N. J.....	Newark, N. J.....	Do.
218794	LSNT	St.s.	1	2	NONANTUM..... ⊙	3,545	2,174	324.0	46.2	25.0	1919	.....do.....	.....do.....	Do.
218795	LSNV	St.s.	1	2	PUTNAM..... ⊙	3,545	2,174	324.0	46.2	25.0	1919	.....do.....	.....do.....	Do.
218796	LSNW	St.s.	2	2	TULSA..... ⊙	5,083	3,113	390.0	54.2	27.6	1919	Hog Island, Pa.....	Philadelphia, Pa....	Do.
218797	LSPB	St.s.	2	2	WEST CHESWALD. ⊙	5,711	3,518	409.8	54.2	27.7	1919	Portland, Oreg.....	Portland, Oreg.....	Do.
218798	LSPC	St.s.	2	2	WEST RARITANS.. ⊙	5,703	3,513	409.8	54.2	27.7	1919	.....do.....	.....do.....	Do.
218801	LSPD	St.s.	2	2	ABRAHAM LINCOLN. ⊙	7,660	4,867	439.6	60.2	33.7	1919	Gloucester City, N.J.	Philadelphia, Pa....	Do.
218804	LSPF	St.s.	2	0	ICONIUM..... ⊙	6,183	4,669	402.2	53.1	32.0	1919	Seattle, Wash.....	Seattle, Wash.....	Do.
218805	LSPG	St.s.	1	2	LAKE FLAGON.... ⊙	2,609	1,610	251.0	43.6	26.2	1919	Duluth, Minn.....	Norfolk, Va.....	Do.
218806	LSPH	St.s.	2	2	WEST CACTUS..... ⊙	5,643	3,523	410.5	54.0	27.1	1919	South San Francisco, Calif.	San Francisco, Calif.	Do.
218808	LSPJ	St.s.	3	2	MONTAUK..... ⊙	7,771	4,829	419.5	56.5	30.2	1919	Camden, N. J.....	New York, N. Y	Atlantic Transport Co. of West Va. (W. Va.).
218809	LSPK	St.s.	2	2	WEKIKA..... ⊙	5,513	2,144	333.8	48.6	28.9	1919	Jacksonville, Fla....	Jacksonville, Fla....	U. S. Shipping Board.
218810	LSPM	St.s.	2	2	WEST SELENE..... ⊙	5,940	3,729	410.0	54.4	27.2	1919	Los Angeles, Calif...	Los Angeles, Calif...	Do.
218811	LSPN	St.s.	1	2	DELFINA..... ⊙	3,480	2,060	320.7	46.0	24.4	1919	Oakland, Calif.....	San Francisco, Calif.	Do.
218812	LSPQ	St.s.	2	0	ELKRIDGE..... ⊙	6,318	4,725	401.7	54.8	32.1	1919	Seattle, Wash.....	Seattle, Wash.....	Do.
218816	LSPR	St.s.	1	2	DELCO..... ⊙	3,170	1,903	328.0	46.2	22.9	1919	Wilmington, Del....	New York, N. Y....	Delco S. S. Co. (Del.).
218817	LSPT	St.s.	2	2	BAKERSFIELD..... ⊙	5,545	3,458	410.5	54.3	27.2	1919	Los Angeles, Calif...	Los Angeles, Calif...	U. S. Shipping Board.
218818	LSPV	St.s.	2	2	DAUPERATA..... ⊙	5,720	3,545	409.6	54.4	27.4	1919	Baltimore, Md.....	Baltimore, Md.....	Do.
218820	LSPW	St.s.	1	2	DE BARDELEBEN. ⊙	429	203	142.0	27.7	14.8	1919	Elizabeth, N. J.....	New Orleans, La....	W. G. Coyle & Co. (La.).
218821	LSQH	St.s.	1	2	BUFFALO BRIDGE. ⊙	3,315	2,017	324.0	46.2	25.0	1919	Newark, N. J.....	Newark, N. J.....	U. S. Shipping Board.
218822	LSQC	St.s.	1	2	PARKSVILLE..... ⊙	3,545	2,174	324.0	46.2	25.0	1919	.....do.....	.....do.....	Do.

SEAGOING VESSELS, ARRANGED IN THE ORDER OF SIGNAL LETTERS—Continued.

[Steel vessels in SMALL CAPITALS, iron in *italics*, wood in roman.]

Official No.	Signal letters.	Rig.	Decks.	Masts.	Name of vessel.	Gross tonnage.	Net tonnage.	Length.	Breadth.	Depth.	When built.	Where built.	Home port (where permanent document issues).	Name of managing or principal owner.
								Feet.	*Feet.*	*Feet.*				
218831	LSQD	St.s.	1	2	LAKE FLAGSTAFF. ⊙	2,609	1,610	251.0	43.6	26.2	1919	Duluth, Minn.	Duluth, Minn.	U. S. Shipping Board.
218832	LSQF	St.s.	1	2	LAKE FLAMBEAU. ⊙	2,609	1,610	251.0	43.6	26.2	1919	....do.	....do.	Do.
218833	LSQG	St.s.	2	2	SHICKSHINNY. ⊙	5,103	3,127	390.0	54.2	27.6	1919	Hog Island, Pa.	Philadelphia, Pa.	Do.
218835	LSQH	St.s.	2	2	BANNACK. ⊙	4,844	2,987	377.0	52.0	26.8	1919	Shooters Island, N. Y.	New York, N. Y.	Do.
218836	LSQJ	St.s.	2	2	NISHMAHA. ⊙	6,070	3,729	401.4	53.2	31.9	1919	Vancouver, Wash.	Portland, Oreg.	Do.
218837	LSQK	St.s.	2	2	DEVOLENTE. ⊙	7,058	4,349	435.0	56.0	32.0	1919	Alameda, Calif.	San Francisco, Calif.	Do.
218849	LSQN	St.s.	3	2	WHEATLAND MONTANA. ⊙	7,001	5,451	410.1	54.2	27.1	1919	Seattle, Wash.	Seattle, Wash.	Do.
218850	LSQP	St.s.	2	2	VINCENT. ⊙	6,210	3,857	395.5	55.0	31.4	1919	Kearny, N. J.	Newark, N. J.	Do.
218851	LSQR	St.s.	2	2	WINONA COUNTY. ⊙	6,049	3,767	395.5	55.0	31.4	1919	....do.	....do.	Do.
218852	LSQT	St.s.	1	2	LAKE FARIBAULT. ⊙	2,603	1,610	251.0	43.6	26.1	1919	Cleveland, Ohio.	Cleveland, Ohio.	Do.
218853	LSQV	St.s.	1	1	Bouker No. 4.	177	30	95.5	24.7	12.2	1919	Green Bay, Wis.	New York, N. Y.	Bouker Contracting Co. (N. J.).
218854	LSQW	St.s.	1	1	Sampson.	177	30	95.5	24.7	12.2	1919	....do.	....do.	U. S. Shipping Board.
218859	LSRB	St.s.	1	2	IMLAY. ⊙	7,005	4,352	425.8	57.0	31.2	1919	Oakland, Calif.	San Francisco, Calif.	Do.
218864	LSRC	*Sch.	2	5	DYKES.	2,072	1,631	306.8	50.2	20.3	1919	Baltimore, Md.	Pittsburgh, Pa.	Aluminium Co. of America (Pa.).
218865	LSRD	St.s.	2	2	LABETTE. ⊙	5,502	3,434	390.0	51.2	27.6	1919	Hog Island, Pa.	Philadelphia, Pa.	U. S. Shipping Board.
218866	LSRF	St.s.	2	2	ROCKAWAY PARK. ⊙	4,753	2,925	377.0	52.0	26.8	1919	Shooters Island, N. Y.	New York, N. Y.	Do.
218868	LSRH	Ga.s.	1	2	Matchless.	113	97	91.4	25.6	9.3	1859	Key West, Fla.	Tampa, Fla.	George J. Reynolds.
218873	LSRJ	St.s.	2	2	ORCUS. ⊙	4,954	3,074	380.2	54.1	27.0	1919	Tacoma, Wash.	Tacoma, Wash.	U. S. Shipping Board.
218874	LSRK	St.s.	2	0	ORANI. ⊙	6,040	4,506	402.4	54.1	32.0	1919	Seattle, Wash.	Seattle, Wash.	Do.
218875	LSRM	St.s.	1	0	Harry G. Lytle.	266	135	121.3	28.8	12.5	1919	Sharptown, Md.	New York, N. Y.	Erie Basin Towing & Hoisting Co.
218876	LSRN	Sch.	2	4	Katherine May.	915	816	181.8	37.6	19.2	1919	East Hampden, Me.	Bangor, Me.	F. P. Hardy.
218877	LSRP	St.s.	2	2	WEST HARTLEY. ⊙	5,757	3,560	410.0	54.2	27.6	1919	Portland, Oreg.	Portland, Oreg.	U. S. Shipping Board.
218878	LSRQ	*Sch.	1	3	CHELSEA.	1,327	1,169	231.0	38.5	18.7	1919	Bath, Me.	Philadelphia, Pa.	Southern Transportation Co. (N. J.).
218880	LSRT	St.s.	1	2	ALDEN A. MILLS.	346	175	139.2	24.0	13.1	1919	East Boothbay, Me.	Boston, Mass.	Commonwealth Fisheries Co.
218881	LSRV	St.s.	1	2	LAKE FANSDALE. ⊙	2,598	1,609	251.0	43.6	26.1	1919	Lorain, Ohio.	New York, N. Y.	U. S. Shipping Board.
218882	LSRW	St.s.	1	2	LAKE FAULK. ⊙	2,598	1,609	251.0	43.6	26.1	1919	....do.	Cleveland, Ohio.	Do.
218755	LSTB	*Sch.	1	3	Millville.	1,213	1,093	229.7	37.2	19.3	1919	Millville, Fla.	Baltimore, Md.	Syndicate Managers.
218855	LSTD	Sch.	2	4	Herbert L. Rawding	1,219	1,109	201.7	38.5	21.9	1919	Stockton Springs, Me.	Boston, Mass.	Atlantic Coast Co. (Me.).
218886	LSTF	St.s.	2	2	VANADA. ⊙	6,059	3,752	402.6	53.2	32.0	1919	Alexandria, Va.	New York, N. Y.	U. S. Shipping Board.
218887	LSTG	St.s.	2	0	EDITOR. ⊙	6,323	4,725	402.6	54.8	32.1	1919	Seattle, Wash.	Seattle, Wash.	Do.
218888	LSTH	St.s.	2	2	DEROCHE. ⊙	7,058	4,349	435.0	56.0	32.0	1919	Alameda, Calif.	San Francisco, Calif.	Do.
218893	LSTK	St.s.	2	2	WEST KATAN. ⊙	5,656	3,536	410.5	54.3	27.2	1919	Long Beach, Calif.	Los Angeles, Calif.	Do.
218894	LSTM	Sch.	1	4	R. R. Govin.	872	779	186.5	37.0	17.6	1919	Linoleumville, N. Y.	New York, N. Y.	Security Shipping Co. (Del.).
218895	LSTN	St.s.	1	2	LAKE ELLIJAY. ⊙	2,674	1,658	253.4	43.8	26.0	1919	Ecorse, Mich.	New Orleans, La.	U. S. Shipping Board.
218896	LSTP	St.s.	1	2	LAKE ELLICOTT. ⊙	2,674	1,658	253.4	43.8	26.0	1919	....do.	....do.	Do.
218897	LSTQ	St.s.	1	2	LAKE ELLERSLIE. ⊙	2,674	1,658	253.4	43.8	26.0	1919	....do.	Baltimore, Md.	Do.
218900	LSTR	St.s.	1	2	LAKE FISCUS. ⊙	2,713	1,679	253.4	43.8	26.9	1919	Superior, Wis.	New York, N. Y.	Do.
218903	LSTV	St.s.	2	2	WILLPOLO. ⊙	5,174	3,283	386.8	52.2	27.4	1919	Arlington, N. Y.	....do.	Williams S.S. Co. (Del.)
218904	LSTW	St.s.	2	2	ALAMEDA. ⊙	7,253	5,348	430.0	58.2	31.5	1919	Philadelphia, Pa.	Philadelphia, Pa.	U. S. Shipping Board.
218905	LSVB	St.s.	2	2	BIRD CITY. ⊙	5,562	3,434	390.0	54.2	27.6	1919	Hog Island, Pa.	....do.	Do.
218906	LSVC	St.s.	1	1	M. Moran.	176	29	95.5	24.7	12.2	1919	Manitowoc, Wis.	New York, N. Y.	Do.
218907	LSVD	St.s.	1	1	Agnes A. Moran.	176	29	95.5	24.7	12.2	1919	....do.	....do.	Do.
218908	LSVF	St.s.	1	2	BATTLEBORO.	426	200	142.0	27.7	14.8	1919	New York, N. Y.	Philadelphia, Pa.	Southern Transportation Co. (N. J.).
218909	LSVG	St.s.	1	2	TAGUS.	426	200	142.0	27.7	14.8	1919	....do.	New York, N. Y.	U. S. Shipping Board.
218911	LSVJ	St.s.	1	2	Gonzalis. ⊙	2,554	1,534	267.3	46.0	23.6	1918	Orango, Tex.	Port Arthur, Tex.	Do.
218912	LSVK	St.s.	1	2	BARWICK. ⊙	418	196	142.0	27.7	14.8	1919	Elizabeth, N. J.	Newark, N. J.	Do.
218914	LSVN	St.s.	1	2	LAKE INGLENOOK. ⊙	2,606	1,612	251.0	43.6	26.1	1919	Wyandotte, Mich.	....do.	Do.
218915	LSVP	St.s.	2	2	BALDHILL. ⊙	6,413	4,600	416.9	56.2	31.0	1919	Quincy, Mass.	Boston, Mass.	Do.
218916	LSVQ	St.s.	1	2	MOSHICO. ⊙	3,658	2,256	324.0	46.2	25.0	1919	Mobile, Ala.	Mobile, Ala.	Do.
218920	LSVR	Sch.	2	4	Mary Bradford Peirce.	1,133	1,029	198.3	39.2	18.8	1919	Boothbay Harbor, Me.	Boston, Mass.	Atlantic Coast Co. (Me.).
218921	LSVT	St.s.	1	2	LAKE ELON. ⊙	2,676	1,660	253.4	43.7	26.2	1919	Ashtabula, Ohio.	Baltimore, Md.	U. S. Shipping Board.
218922	LSVW	St.s.	2	2	LAKE SAVUS. ⊙	2,689	1,667	253.5	43.9	25.9	1919	Manitowoc, Wis.	New York, N. Y.	Do.
218923	LSWB	St.s.	2	2	EPITACIO PESSOA. ⊙	5,959	3,707	400.7	54.2	30.4	1919	Harrison, Pa.	Philadelphia, Pa.	Do.
218924	LSWC	St.s.	2	2	TEXARKANA. ⊙	5,498	3,387	400.7	54.2	30.4	1919	Chester, Pa.	....do.	Do.
218925	LSWD	St.s.	2	2	NOKATAY. ⊙	6,036	4,515	402.6	53.0	32.0	1919	Oakland, Calif.	San Francisco, Calif.	Do.
218939	LSWF	St.s.	1	1	Active.	177	30	95.5	24.7	12.2	1919	Sturgeon Bay, Wis.	New York, N. Y.	Do.
218940	LSWG	St.s.	1	1	Diligent.	177	30	95.5	24.7	12.2	1919	....do.	Newport News, Va.	Do.
218941	LSWH	St.s.	2	2	Brookwood. ⊙	2,920	1,738	273.5	49.4	25.9	1919	Seattle, Wash.	Seattle, Wash.	Do.
218942	LSWJ	St.s.	2	0	WEST ISON. ⊙	5,773	3,571	410.5	54.2	29.2	1919	....do.	....do.	Do.
218943	LSWK	St.s.	1	2	MARSODAK. ⊙	3,545	2,174	324.0	46.2	25.0	1919	Newark, N. Y.	Newark, N. J.	Do.
218944	LSWM	St.s.	1	2	Federal Bridge. ⊙	3,283	2,000	324.0	46.2	25.0	1919	....do.	....do.	Do.
218945	LSWN	St.s.	1	2	CONTINENTAL BRIDGE. ⊙	3,283	2,000	324.0	46.2	25.0	1919	....do.	....do.	Do.
218946	LSWP	St.s.	1	2	Clark Mills. ⊙	3,283	2,000	324.0	46.2	25.0	1919	....do.	....do.	Do.
218947	LSWQ	St.s.	1	2	Hoosac. ⊙	2,565	1,575	267.3	46.0	21.6	1919	Tampa, Fla.	Tampa, Fla.	Do.
218948	LSWR	St.s.	2	0	ELKHORN. ⊙	6,321	4,723	402.6	54.8	32.1	1919	Seattle, Wash.	Seattle, Wash.	Do.

SEAGOING VESSELS, ARRANGED IN THE ORDER OF SIGNAL LETTERS—Continued.

[Steel vessels in SMALL CAPITALS, iron in *italics*, wood in roman.]

Official No.	Signal letters.	Rig.	Decks.	Masts.	Name of vessel.	Gross tonnage.	Net tonnage.	Length.	Breadth.	Depth.	When built.	Where built.	Home port (where permanent document issues).	Name of managing or principal owner.
								Feet.	*Feet.*	*Feet.*				
218951	LSWT	St. s.	2	2	Colindo.....⊙	2,583	1,526	266.0	46.1	24.0	1919	Saint Helens, Oreg	Portland, Oreg.....	U. S. Shipping Board.
218952	LSWV	St. s.	1	2	LAKE GIRARDEAU.⊙	2,344	1,399	251.0	43.6	22.0	1919	Saginaw, Mich..	Norfolk, Va.....	Do.
218954	LTBC	St. s.	1	2	LAKE FERNANDO.⊙	2,594	1,610	251.0	43.6	26.1	1919	Buffalo, N. Y.....	Philadelphia, Pa....	Do.
218955	LTBD	Sch.	2	4	Doris Hamlin.....	1,063	960	200.5	38.8	18.5	1919	Harrington, Me.....	Boston, Mass.....	Atlantic Coast Co. (Me.).
218958	LTBF	St. s.	1	0	Frank A. Furst.....	181	123	104.3	23.0	10.9	1919	Baltimore, Md.....	Baltimore, Md.....	The Arundel Corp.
218959	LTBG	St. s.	1	2	LAKE ELLSWORTH.⊙	2,674	1,658	253.4	43.8	26.0	1919	Ecorse, Mich.....	Detroit, Mich.	U. S. Shipping Board.
218960	LTBH	St. s.	2	2	NOBLES.....⊙	4,999	3,057	390.0	54.2	27.6	1919	Hog Island, Pa.....	Philadelphia, Pa	Do.
218961	LTBJ	St. s.	2	3	SUNBEAM.....⊙	6,664	4,148	429.3	59.2	31.4	1919	Chester, Pa.....	do..	Sun Co. (N. J.).
218962	LTBK	St. s.	1	2	LAKE FISHER.....⊙	2,713	1,679	253.4	43.8	26.9	1919	Superior, Wis.....	Duluth, Minn	U. S. Shipping Board.
218963	LTBM	St. s.	2	2	WEST POCASSET..⊙	5,707	3,516	409.8	54.2	27.7	1919	Portland, Oreg.....	Portland, Oreg..	Do.
218964	LTBN	St. s.	2	2	WEST SAGINAW...⊙	6,187	3,837	409.8	54.2	27.7	1919	.....do.....	.....do.....	Do.
218965	LTBP	St. s.	2	2	WEST JAFFREY....⊙	5,663	3,487	409.8	54.2	27.7	1919	.....do.....	.....do.....	Do.
218969	LTBQ	St. s.	1	1	Federal No. 1.....	176	29	95.5	24.7	12.2	1919	Green Bay, Wis.....	Newark, N. J.....	Federal Shipbuilding Co. (N. J.).
218970	LTBR	St. s.	1	1	Eugene F. Moran...	176	29	95.5	24.7	12.2	1919	.....do.....	New York, N. Y....	Moran Towing & Transp. Co. (N. Y.).
218971	LTBS	St. s.	1	2	BARACOA .....⊙	2,599	1,610	251.0	43.6	26.1	1919	Cleveland, Ohio.....	.....do.....	U. S. Shipping Board.
218972	LTBV	St. s.	2	2	SILETZ.....⊙	5,757	3,560	410.0	54.2	27.6	1919	Portland, Oreg.....	Portland, Oreg.....	Do.
218973	LTBW	St. s.	2	2	WEST CADDOA....⊙	5,641	3,522	410.5	54.0	27.1	1919	South San Francisco, Calif.	San Francisco, Calif.	Do.
218975	LTCD	St. s.	1	2	ACE.....	120	81	141.2	15.4	8.0	1899	Portland, Oreg.....	Seattle, Wash.....	Seaboard Fishing & Nav. Co. (Wash.).
218977	LTCF	St. s.	2	2	HATHAWAY.....⊙	5,991	4,434	402.5	53.0	32.0	1919	Oakland, Calif.....	San Francisco, Calif.	U. S. Shipping Board.
218978	LTCG	St. s.	1	2	MENOMINEE.....⊙	441	118	141.5	27.7	16.0	1919	Green Bay, Wis.....	Milwaukee, Wis.....	Do.
218979	LTCH	Sch.	1	4	Kenton.....	904	825	187.4	38.4	15.3	1919	Bath, Me.....	New York, N. Y....	Mykrona Nav. Corp. (Del.).
218980	LTCJ	St. s.	1	2	DELISLE.....⊙	3,478	2,064	320.7	46.0	24.4	1919	Oakland, Calif.....	San Francisco, Calif.	U. S. Shipping Board.
218981	LTCK	St. s.	2	1	HULACO.....⊙	6,972	4,293	435.6	56.2	31.7	1919	Sparrows Point, Md.	Baltimore, Md.....	Do.
218983	LTCN	St. s.	2	1	SALEM COUNTY...⊙	5,056	3,700	391.8	51.3	28.8	1919	Wilmington, Del...	Wilmington, Del....	Do.
218985	LTCP	St. s.	2	0	[illegible]⊙	6,319	4,720	402.6	51.8	32.1	1919	Seattle, Wash.....	Seattle, Wash.....	Do.
218986	LTCQ	Ga. s.	1	2	[illegible]⊙	3,098	2,483	268.7	48.4	24.5	1919	.....do.....	San Francisco, Calif.	Ocean Motorship Co. (Calif.).
218987	LTCR	Ga. s.	1	2	[illegible]	309	152	141.1	24.8	13.0	1919	Essex, Mass.....	Gloucester, Mass....	Marine Trawling Co.
218988	LTCS	St. s.	2	2	[illegible]	6,085	3,751	395.5	55.0	31.4	1919	Kearny, N. J.....	Newark, N. J.....	U. S. Shipping Board.
218990	LTCW	St. s.	2	2	DEWEY.....⊙	5,630	3,495	410.3	54.2	27.7	1919	Seattle, Wash.....	Seattle, Wash.....	Do.
218991	LTDB	St. s.	2	2	HOG ISLAND.....⊙	4,969	3,037	390.0	54.2	27.6	1919	Hog Island, Pa.....	Philadelphia, Pa....	Do.
219001	LTDC	*Sch.	1	3	Newport.....	1,321	1,193	229.3	37.9	18.8	1919	Sandy Point, Me....	.... do.....	Southern Transportation Co. (N. J.).
219002	LTDF	*Sch.	1	3	Searsport.....	1,321	1,193	229.3	37.9	18.8	1919	.....do.....	.....do.....	Do.
219003	LTDG	St. s.	1	2	LAKE FIFE.....⊙	2,559	1,586	251.0	43.6	25.8	1919	Toledo, Ohio.....	Toledo, Ohio.....	U. S Shipping Board.
219004	LTDH	*Sch.	1	3	Anastasia.....	1,313	1,212	228.1	37.0	19.3	1919	Jacksonville, Fla....	Philadelphia, Pa....	Southern Transportation Co. (N. J.).
219006	LTDK	St. s.	2	2	BELLHAVEN.....⊙	6,098	3,760	395.5	55.0	31.4	1919	Kearny, N. J.....	Newark, N. J.....	U. S. Shipping Board.
219007	LTDM	St. s.	2	2	ANACONDA.....⊙	6,517	4,045	395.5	55.0	31.4	1919	.....do.....	.....do.....	Do.
219008	LTDN	St. s.	2	2	DILLWYN.....⊙	7,045	4,352	435.0	56.0	32.0	1919	Alameda, Calif.....	San Francisco, Calif.	Do.
219009	LTDP	St. s.	2	2	ORUS.....⊙	4,753	3,533	380.5	55.1	27.0	1919	Tacoma, Wash.....	Tacoma, Wash.....	Do.
219011	LTDQ	St. s.	2	2	AUDITOR.....⊙	5,503	3,383	400.7	54.2	30.4	1919	Harriman, Pa.....	Philadelphia, Pa....	Do.
219012	LTDR	St. s.	2	3	DEAN EMERY.....⊙	6,664	4,148	429.3	59.2	31.4	1919	Chester, Pa.....	Los Angeles, Calif...	Pan American Petroleum & Transport Co. (Del.).
219013	LTDS	Sch.	1	3	SUSAN B.....	455	384	148.0	32.1	13.3	1919	Essex, Mass.....	Providence, R. I....	Jesse H. Metcalf.
219017	LTDV	St. s.	2	2	H. F. MORSE.....⊙	6,054	3,715	402.6	53.2	32.0	1919	Alexandria, Va.....	New York, N. Y....	United States Transport Co. (Me.).
219018	LTDW	St. s.	2	0	ELKTON.....⊙	6,318	4,674	402.6	54.8	32.1	1919	Seattle, Wash.....	Seattle, Wash	U. S. Shipping Board.
219019	LTFB	St. s.	1	2	LAKE ELLITHORPE	2,674	1,658	253.4	43.8	26.0	1919	Ecorse, Mich.....	New York, N. Y	Do.
219022	LTFC	St. s.	2	0	CHEPADOA.....⊙	6,035	4,475	402.4	53.1	32.0	1919	Seattle, Wash.....	Seattle, Wash	Do.
219030	LTFG	St. s.	2	2	COCKAPONSET.....⊙	5,995	4,443	402.5	53.0	32.0	1919	Baypoint, Calif.....	San Francisco, Calif	Do.
219031	LTFH	St. s.	1	2	LAKE ELLSBURY..⊙	2,674	1,658	253.4	43.8	26.0	1919	Ecorse, Mich.....	New York, N. Y.	Do.
219032	LTFJ	St. s.	1	2	LAKE ELMHURST..⊙	2,674	1,658	253.4	43.8	26.0	1919	.....do.....	New York, N. Y....	Do.
219034	LTFK	St. s.	1	2	BASFORD.....⊙	418	196	142.0	27.7	14.8	1919	Elizabeth, N. J.....	New Orleans, La....	Do.
219035	LTFM	St. s.	1	2	[illegible]⊙	418	196	142.0	27.7	14.8	1919	.....do.....	.....do.....	Do.
219036	LTFN	St. s.	2	2	[illegible]⊙	5,513	3,389	400.7	54.2	30.4	1919	Harriman, Pa.....	Philadelphia, Pa.	Do.
219042	LTFP	*Sch.	1	3	[illegible]	1,274	1,240	221.3	37.6	18.7	1919	Mariners Harbor, N. Y.	Baltimore, Md	Syndicate Managers.
219041	LTFQ	St. s.	1	2	LAKE ELPUEBLO..⊙	2,674	1,664	253.4	43.7	26.2	1919	Ashtabula, Ohio....	New York, N. Y....	U. S. Shipping Board.
219045	LTFS	St. s.	1	2	COOK.....⊙	3,287	1,998	324.0	46.2	25.0	1919	Newark, N. J.....	Newark, N. J.....	Do.
219046	LTFV	St. s.	1	2	COQUITT.....⊙	3,283	1,996	324.0	46.2	25.0	1919	.....do.....	.....do.....	Do.
219047	LTFW	St. s.	1	2	INDEPENDENT BRIDGE.⊙	3,545	2,174	324.0	46.2	25.0	1919	.....do.....	.....do.....	Do.
219048	LTGB	St. s.	1	2	LACKAWANNA BRIDGE.⊙	3,545	2,174	324.0	46.2	25.0	1919	.....do.....	.....do.....	Do.
219049	LTGC	St. s.	1	2	MOOSEHAUSIC.....⊙	3,283	1,990	324.0	46.2	25.0	1919	.....do.....	.....do.....	Do.
219050	LTGD	St. s.	1	2	[illegible]⊙	3,545	2,174	324.0	46.2	25.0	1919	.....do.....	.....do.....	Do.
219052	LTGH	St. s.	2	2	[illegible]⊙	7,225	4,665	402.1	54.0	34.4	1919	Tampa, Fla.....	Tampa, Fla.....	Do.
219053	LTGJ	St. s.	2	2	[illegible]⊙	5,969	4,419	402.0	53.0	32.0	1919	Oakland, Calif.....	San Francisco, Calif.	Do.
219055	LTGK	St. s.	2	2	[illegible]⊙	5,444	3,206	400.7	54.2	30.1	1919	Pensacola, Fla.....	Pensacola, Fla.....	Do.
219059	LTGP	*Sch.	1	3	Whitehead.....	1,253	1,139	230.0	37.9	18.8	1919	Rockland, Me.....	Fall River, Mass....	Staples Transportation Co. (N. J.).

SEAGOING VESSELS, ARRANGED IN THE ORDER OF SIGNAL LETTERS—Continued.

[Steel vessels in SMALL CAPITALS, iron in *italics*, wood in roman.]

Official No.	Signal letters.	Rig.	Decks.	Masts.	Name of vessel.	Gross tonnage.	Net tonnage.	Length.	Breadth.	Depth.	When built.	Where built.	Home port (where permanent document issues).	Name of managing or principal owner.
								Feet.	*Feet.*	*Feet.*				
219060	LTGQ	St. s.	2	0	WEST IRA	5,879	3,643	410.5	54.2	29.2	1919	Seattle, Wash	Seattle, Wash	U. S. Shipping Board.
219061	LTGR	St. s.	1	2	Storm King	445	103	140.3	29.6	14.3	1919	Rolph, Calif	San Francisco, Calif.	Rolph Navigation & Coal Co. (Calif.).
219032	LTGS	St. s.	2	0	BRAVE COEUR	6,458	4,710	402.6	54.8	32.1	1919	Seattle, Wash	Seattle, Wash	U. S. Shipping Board.
219063	LTGV	St. s.	2	2	HADNOT	6,413	4,608	416.9	56.2	31.0	1919	Quincy, Mass	Boston, Mass	Do.
219064	LTGW	St. s.	1	2	LAKE FARLEY	2,599	1,615	251.0	43.6	26.1	1919	Cleveland, Ohio	Cleveland, Ohio	Do.
219065	LTHB	St. s.	1	2	Clodia	2,459	1,447	267.4	40.1	23.1	1919	Bellingham, Wash	Seattle, Wash	Do.
219066	LTHC	St. s.	2	2	IRVINGTON	5,584	3,447	400.5	54.2	30.1	1919	Newburgh, N. Y	New York, N. Y	Do.
219067	LTHD	St. s.	1	2	LAKE FAIRPORT	2,606	1,612	251.0	43.6	26.1	1919	Wyandotte, Mich	do	Do.
219068	LTHF	St. s.	1	2	LAKE FLATONIA	2,609	1,610	251.0	43.6	26.2	1919	Duluth, Minn	Duluth, Minn	Do.
219069	LTHG	St. s.	1	2	LAKE FLANDERS	2,609	1,610	251.0	43.6	26.2	1919	do	do	Do.
219073	LTHJ	St. s.	2	2	LAKE GERHART	2,810	1,704	251.0	43.6	28.3	1919	Chicago, Ill	San Francisco, Calif	Do.
219074	LTHK	St. s.	2	2	MERRY MOUNT	5,724	3,476	409.6	54.4	27.4	1919	Gloucester, Mass	New London, Conn	Do.
219077	LTHN	St. s.	2	2	SINSINAWA	4,969	3,037	390.0	54.2	27.6	1919	Hog Island, Pa	Philadelphia, Pa	Do.
219079	LTHP	St. s.	1	1	Bison	177	30	95.5	24.7	12.2	1919	Sturgeon Bay, Wis	Milwaukee, Wis	Do.
219080	LTHQ	St. s.	3	2	MONTANA	7,771	4,829	419.5	56.5	30.2	1919	Camden, N. J	New York, N. Y	Atlantic Transport Co. (W. Va.).
219089	LTHR	St. s.	2	2	JACKSONVILLE	3,513	2,144	333.8	48.0	24.9	1919	Jacksonville, Fla	Jacksonville, Fla	U. S. Shipping Board.
219090	LTHS	St. s.	2	2	LAKE GALATA	2,689	1,667	253.4	43.8	26.2	1919	Manitowoc, Wis	Baltimore, Md	Do.
116370	LTHV	St. s.	2	2	SAXON	2,663	1,857	296.2	40.4	21.1	1890	Cleveland, Ohio	New York, N. Y	Clinchfield Navigation Co. (N. Y.).
219098	LTHW	St. s.	2	2	HANOVER	5,816	3,567	434.3	57.7	27.2	1919	Chester, Pa	Philadelphia, Pa	U. S. Shipping Board.
219100	LTJB	St. s.	2	2	LAKE ONAWA	2,711	1,672	253.5	43.0	25.9	1919	Manitowoc, Wis	Milwaukee, Wis	Do.
219101	LTJC	St. s.	1	2	LAKE FIGART	2,599	1,586	251.0	43.6	25.8	1919	Toledo, Ohio	Norfolk, Va	Do.
219102	LTJD	St. s.	1	1	Setter	176	29	95.5	24.7	12.2	1919	Manitowoc, Wis	New York, N. Y	James Mc Williams Blue Line (N. J.).
219103	LTJF	St. s.	2	0	CRIPPLE CREEK	6,320	4,668	402.6	54.8	32.1	1919	Seattle, Wash	Seattle, Wash	U. S. Shipping Board.
219110	LTJH	St. s.	1	2	LAKE FANQUIER	2,592	1,613	251.0	43.6	24.1	1919	Lorain, Ohio	Cleveland, Ohio	Do.
219111	LTJK	St. s.	1	2	LAKE FAVONIA	2,592	1,613	251.0	43.6	25.1	1919	do	do	Do.
219112	LTJM	St. s.	1	2	LAKE FITCH	2,713	1,679	253.4	43.8	27.9	1919	Superior, Wis	New York, N. Y	Do.
219115	LTJN	St. s.	1	2	LAKE FIGHTING	2,559	1,586	251.0	43.6	25.8	1919	Toledo, Ohio	Norfolk, Va	Do.
219116	LTJP	St. s.	2	2	CHICKASAW	4,918	3,023	390.0	54.2	27.6	1919	Hog Island, Pa	Philadelphia, Pa	Do.
219117	LTJQ	St. s.	2	2	MAGMERIC	5,172	3,169	390.0	54.2	27.6	1919	do	do	Do.
219118	LTJR	St. s.	2	2	LAKE GALIEN	2,689	1,667	253.4	43.8	26.2	1919	Manitowoc, Wis	New York, N. Y	Do.
219119	LTJS	St. s.	2	2	PORTSMOUTH	5,881	4,544	410.5	54.2	27.0	1919	Portsmouth, N. H	Portsmouth, N. H	Do.
219120	LTJV	St. s.	2	2	LAKE GALEWOOD	2,689	1,667	253.4	43.8	26.2	1919	Manitowoc, Wis	Baltimore, Md	Do.
219121	LTJW	St. s.	2	2	LAKE GAITHER	2,689	1,667	253.4	43.8	26.2	1919	do	New York, N. Y	Do.
219128	LTKB	St. s.	1	1	Spaniel	176	29	95.5	24.7	12.2	1919	do	do	Warner Quinlan Co. (Me.).
219129	LTKC	*Sch.	1	3	Ormond	1,313	1,212	228.1	37.0	19.3	1919	Jacksonville, Fla	Baltimore, Md	Syndicate Managers.
219130	LTKD	*Sch.	1	3	Orytona	1,313	1,212	228.1	37.0	19.3	1919	do	Philadelphia, Pa	Southern Transportation Co. (N. J.).
219131	LTKF	Bkn.	1	5	Forest Pride	1,600	1,424	241.5	44.0	19.2	1919	Aberdeen, Wash	Seattle, Wash	Grays Harbor Motorship Corp. (Wash.).
219133	LTKG	Sch.	1	4	*Henriette*	735	677	160.0	30.0	18.9	1874	La Seyne, France	San Francisco, Calif.	Alexander Woodside.
219134	LTKH	St. s.	2	2	NORTHERN STAR	5,174	3,283	386.8	52.2	27.4	1919	Arlington, S. I., N. Y.	New York, N. Y	American Star Line (N. Y.).
219438	LTKJ	St. s.	1	2	WISLA	3,416	2,563	340.0	45.5	24.0	1895	Sunderland, England.	do	Wisla S. S. Corp. (Del.).
219138	LTKM	St. s.	2	2	BELLEROSE	6,517	4,045	395.5	55.0	31.4	1919	Kearny, N. J	Newark, N. J	U. S. Shipping Board.
219139	LTKN	St. s.	2	2	BELLEPLINE	6,049	3,757	395.5	55.0	31.4	1919	do	do	Do.
219141	LTKP	St. s.	1	2	BERMUDA	426	200	142.0	27.7	14.8	1919	New York, N. Y	Philadelphia, Pa	Southern Transportation Co. (N. J.).
219142	LTKQ	St. s.	1	2	BAYMEAD	426	200	142.0	27.7	14.8	1919	do	New York, N. Y	U. S. Shipping Board.
219143	LTKR	St. s.	1	2	MOOSITAUKA	429	91	141.5	27.7	14.8	1919	Green Bay, Wis	Milwaukee, Wis	Do.
219144	LTKS	St. s.	1	1	Geo. W. Stevens	177	30	95.5	24.7	12.2	1919	Sturgeon Bay, Wis	Newport News, Va	Chesapeake & Ohio Railway Co. (Va.).
219145	LTKV	St. s.	1	1	Claremont	177	30	95.5	24.7	12.2	1919	do	New York, N. Y	Lehigh Valley R. R. Co. of N. J. (N. J.).
219146	LTKW	St. s.	1	1	Thomas Tracy	176	29	95.5	24.7	12.2	1919	Green Bay, Wis	do	Thomas Tracy.
219147	LTMB	St. s.	1	1	Federal No. 2	176	29	95.5	24.7	12.2	1919	do	Newark, N. J	Federal Shipbuilding Co. (N. J.).
219152	LTMC	*Sch.	1	3	Catonsville	1,281	1,210	228.0	38.0	19.1	1919	Baltimore, Md	Baltimore, Md	Syndicate Managers.
219153	LTMD	St. s.	2	2	ICELAND	5,460	3,365	400.7	54.2	30.4	1919	Chester, Pa	Philadelphia, Pa	U. S. Shipping Board.
219155	LTMG	St. s.	2	2	DANIEL WEBSTER	8,289	6,147	439.6	60.2	33.7	1919	Gloucester City, N. J	do	Do.
219157	LTMJ	St. s.	2	0	ORISFIELD	6,321	4,670	402.6	54.8	32.1	1919	Seattle, Wash	Seattle, Wash	Do.
219158	LTMK	St. s.	1	2	PARIA	2,674	1,663	253.4	43.7	26.2	1919	Ashtabula, Ohio	New York, N. Y	Do.
219159	LTMN	St. s.	2	2	INSPECTOR	5,036	3,076	390.0	54.2	27.6	1919	Hog Island, Pa	Philadelphia, Pa	Do.
219167	LTMP	St. s.	2	2	ORIENT	4,994	3,058	376.4	52.3	27.0	1919	Sparrows Point, Md	New York, N. Y	Orient S. S. Corp. (Del.).
219168	LTMQ	St. s.	1	2	COL. ROCKWELL	288	109	125.0	23.4	13.8	1919	Levis, Quebec	Port Arthur, Tex	Gulf Export & Transportation Co. (Tex.).
219172	LTMR	*Sch.	1	3	Hallowell	1,327	1,182	231.0	38.5	18.7	1919	Richmond, Me	Baltimore, Md	Syndicate Managers.
219173	LTMS	St. s.	2	2	LAKE GERA	2,637	1,619	251.0	43.6	26.1	1919	Chicago, Ill	New Orleans, La	U. S. Shipping Board.
219174	LTMV	St. s.	1	2	IRENE	3,482	2,112	328.0	46.2	22.9	1919	Wilmington, Del	New York, N. Y	A. H. Bull S. S. Co. (N. Y.).
219175	LTMW	St. s.	1	2	KALEEN	427	187	142.0	27.5	14.8	1919	Superior, Wis	Duluth, Minn	U. S. Shipping Board.
219176	LTNB	St. s.	1	2	KOLDA	427	187	142.0	27.5	14.8	1919	do	do	Do.
219177	LTNC	St. s.	2	2	LAKE FITHIAN	3,686	1,665	251.4	41.8	26.3	1919	Chicago, Ill	New Orleans, La	Do.
219178	LTND	St. s.	2	2	ARTAN	6,784	5,154	416.8	56.1	31.1	1919	Bath, Me	Port Arthur, Tex	The Texas Co. (Tex.).

SEAGOING VESSELS, ARRANGED IN THE ORDER OF SIGNAL LETTERS—Continued.

[Steel vessels in SMALL CAPITALS, iron in *italics*, wood in roman.]

Official No.	Signal letters.	Rig.	Decks.	Masts.	Name of vessel.	Gross tonnage.	Net tonnage.	Length.	Breadth.	Depth.	When built.	Where built.	Home port (where permanent document issues).	Name of managing or principal owner.
								Feet.	*Feet.*	*Feet.*				
219181	LTNG	St. s.	2	2	†Tuwetanka	2,440	1,451	266.8	45.7	22.2	1919	Savannah, Ga.	Savannah, Ga.	U. S. Shipping Board.
219182	LTNH	St. s.	1	2	LAKE FAXON	2,592	1,613	251.0	43.6	26.1	1919	Lorain, Ohio	New York, N. Y.	Do.
219183	LTNJ	St. s.	1	2	LAKE FELDON	2,592	1,613	251.0	43.6	26.1	1919	....do	....do	Do.
219184	LTNK	St. s.	2	2	CLAVARACK	5,590	3,453	390.0	54.2	27.8	1919	Hog Island, Pa.	Philadelphia, Pa.	Do.
219185	LTNM	Ga. s.	2	4	Charles S. Gawthrop.	1,488	1,227	212.2	40.0	21.2	1919	Wilmington, Del.	New York, N. Y.	Woodin Transportation Corp. (N. Y.).
219186	LTNP	St. s.	1	2	LAKE FERRONA	2,598	1,615	251.0	43.6	26.1	1919	Cleveland, Ohio.	Philadelphia, Pa.	U. S. Shipping Board.
219187	LTNQ	Ga. s.	1	2	Balcatta	3,109	2,482	268.8	48.3	24.4	1919	Seattle, Wash.	San Francisco, Calif.	Pacific Motorship Co. (Del.).
219188	LTNR	St. s.	1	2	LAKE FLATTERY	2,609	1,610	251.0	43.6	26.2	1919	Duluth, Minn.	Duluth, Minn.	U. S. Shipping Board.
219189	LTNS	St. s.	3	4	SUSQUEHANNA	9,959	5,753	500.8	58.5	28.7	1899	Hamburg, Germany.	New York, N. Y.	Do.
219196	LTPC	St. s.	2	2	CATHLAMET	5,869	3,635	410.5	54.2	29.2	1919	Seattle, Wash.	Seattle, Wash.	Do.
219201	LTPG	St. s.	1	2	LAKE ELMDALE	2,674	1,658	253.4	43.8	26.0	1919	Ecorse, Mich.	Detroit, Mich.	Do.
219202	LTPH	St. s.	2	2	PALISADES	4,844	2,937	377.0	52.0	26.8	1919	Shooters Island, N. Y.	New York, N. Y.	Do.
219203	LTPJ	St. s.	2	2	CRANFORD	6,527	4,049	393.7	55.1	31.4	1919	Wilmington, N. C.	Wilmington, N. C.	Do.
219204	LTPK	St. s.	2	2	LAKE GETAWAY	2,637	1,619	251.0	43.6	26.1	1919	Chicago, Ill.	New York, N. Y.	Do.
219205	LTPM	St. s.	2	2	LAKE GERT	2,637	1,619	251.0	43.6	26.1	1919	....do	....do	Do.
219207	LTPN	St. s.	2	2	EFFINGHAM	6,421	4,677	402.6	54.8	32.1	1919	Seattle, Wash.	Seattle, Wash.	Do.
219208	LTPQ	St. s.	2	2	CHICOMICO	6,032	4,457	402.4	53.1	32.0	1919	....do	....do	Do.
219209	LTPR	St. s.	2	2	DEUEL	5,586	3,465	410.3	54.2	27.7	1919	....do	....do	Do.
219213	LTPV	St. s.	1	2	BARTHOLOMEW	2,598	1,615	251.0	43.6	26.1	1919	Cleveland, Ohio.	New York, N. Y.	Do.
219215	LTPW	St. s.	1	2	PENGUIN	377	183	139.4	25.2	13.2	1919	....do	Rockland, Me.	Deep Sea Fisheries (Me.).
219216	LTQB	St. s.	2	2	LYCOMING	5,989	3,709	400.7	54.2	30.4	1919	Harriman, Pa.	Philadelphia, Pa.	U. S. Shipping Board.
219217	LTQC	Sch.	2	4	Velma L. Hamlin	1,091	986	200.0	38.8	19.3	1919	Harrington, Me.	Boston, Mass.	Atlantic Coast Co. (Me.).
219221	LTQD	St. s.	2	2	J. R. GORDON	5,746	3,549	409.8	54.2	27.7	1919	Portland, Oreg.	New York, N. Y.	Union Sulphur Co. (N. J.).
219222	LTQF	St. s.	3	2	SCHENECTADY	7,771	4,829	419.5	56.5	30.2	1919	Camden, N. J.	Philadelphia, Pa.	U. S. Shipping Board
219225	LTQG	St. s.	2	2	AFOUNDRIA	5,590	3,453	390.0	54.2	27.8	1919	Hog Island, Pa.	....do	Do.
219226	LTQH	St. s.	2	2	COAHOMA COUNTY	5,590	3,453	390.0	54.2	27.8	1919	....do	....do	Do.
219227	LTQJ	Sch.	2	5	Bianca	2,139	1,946	243.4	47.3	24.2	1919	Seattle, Wash.	Seattle, Wash.	Bianca Shipping Corp.
219228	LTQK	St. s.	1	2	LAKE STRYMON	2,609	1,610	251.0	43.6	26.2	1919	Duluth, Minn.	New Orleans, La.	U. S. Shipping Board.
219229	LTQM	St. s.	2	1	ANTIETAM	6,972	4,293	435.6	56.2	31.7	1919	Sparrows Point, Md.	Baltimore, Md.	Do.
219230	LTQN	St. s.	1	2	ASHLAND COUNTY	2,592	1,613	251.0	43.6	26.1	1919	Lorain, Ohio	New York, N. Y.	Do.
219231	LTQP	St. s.	1	2	HENRY COUNTY	2,592	1,613	251.0	43.6	26.1	1919	....do	Norfolk, Va.	Do.
219235	LTQR	St. s.	2	2	EFFNA	6,378	4,009	402.6	54.8	32.1	1919	Seattle, Wash.	Seattle, Wash.	Do.
219236	LTQS	St. s.	2	2	MONTAQUE	6,076	3,729	401.4	53.2	31.9	1919	Vancouver, Wash.	Portland, Oreg.	Do.
219237	LTQV	St. s.	2	2	PEEKSKILL	5,590	3,450	400.5	54.2	30.4	1919	Newburgh, N. Y.	New York, N. Y.	Do.
219239	LTRB	St. s.	1	2	CUSHNA	3,257	1,978	324.0	46.2	25.0	1919	Newark, N. J.	Newark, N. J.	Do.
219240	LTRC	St. s.	1	2	CUSHNET	3,545	2,174	324.0	46.2	25.0	1919	....do	....do	Do.
219241	LTRD	St. s.	1	2	CUTTYHUNK	3,545	2,174	324.0	46.2	25.0	1919	....do	....do	Do.
219242	LTRF	St. s.	1	2	INDIANA BRIDGE	3,545	2,174	324.0	46.2	25.0	1919	....do	....do	Do.
219244	LTRH	St. s.	1	2	MARGUS	3,545	2,174	324.0	46.2	25.0	1919	....do	....do	Do.
219245	LTRJ	St. s.	1	2	MASSILLON BRIDGE	3,545	2,174	324.0	46.3	25.0	1919	....do	....do	Do.
219246	LTRK	St. s.	1	2	NORTHWESTERN BRIDGE.	3,283	2,000	324.0	46.2	25.0	1919	....do	....do	Do.
219247	LTRM	St. s.	1	2	FARGO	2,606	1,612	251.0	43.6	26.2	1919	Duluth, Minn.	New York, N. Y.	Do.
219248	LTRN	St. s.	1	2	LA CROSSE	2,606	1,612	251.0	43.6	26.2	1919	....do	....do	Do.
219249	LTRP	St. s.	1	2	SIOUX FALLS	2,606	1,612	251.0	43.6	26.2	1919	....do	....do	Do.
219250	LTRQ	St. s.	2	2	LANSDOWNE	5,479	3,378	400.7	54.2	30.4	1919	Chester, Pa.	Philadelphia, Pa.	Do.
219251	LTRS	St. s.	2	2	ANDREW JACKSON	7,746	4,926	439.6	60.2	33.7	1919	Gloucester City, N. J.	....do	Do.
219255	LTRV	Ga. s.	1	5	Mantova	2,422	1,848	284.3	45.4	22.4	1919	Pascagoula, Miss.	Gulfport, Miss.	City of Jackson Ship Co.
219256	LTRW	St. s.	1	2	LAKE ELSMERE	2,674	1,663	253.4	43.7	26.2	1919	Ashtabula, Ohio.	Cleveland, Ohio.	U. S. Shipping Board.
219257	LTSB	St. s.	1	2	LAKE FILBERT	2,451	1,513	251.0	43.6	25.8	1919	Toledo, Ohio.	San Francisco, Calif.	Do.
219258	LTSC	St. s.	1	2	DETROIT-WAYNE	2,606	1,612	251.0	43.6	26.1	1919	Wyandotte, Mich.	Detroit, Mich.	Do.
219259	LTSD	St. s.	2	2	CITY OF ALTON	5,590	3,453	390.0	54.2	27.8	1919	Hog Island, Pa.	Philadelphia, Pa.	Do.
219260	LTSF	St. s.	1	2	LAKE FERNALDA	2,595	1,613	251.0	43.6	26.1	1919	Cleveland, Ohio.	Cleveland, Ohio.	Do.
219261	LTSG	St. s.	2	2	BAVINGTON	5,539	3,396	400.7	54.2	30.4	1919	Harriman, Pa.	Philadelphia, Pa.	Do.
219262	LTSH	St. s.	2	2	DANNEDAIKE	4,310	2,520	340.1	49.2	27.1	1919	Baltimore, Md.	Baltimore, Md.	Do.
219263	LTSJ	St. s.	1	2	MASSICK	3,545	2,174	324.0	46.2	25.0	1919	Newark, N. J.	Newark, N. J.	Do.
219264	LTSK	St. s.	1	2	MINNEWAWA	3,283	2,000	324.0	46.2	25.0	1919	....do	....do	Do.
219265	LTSM	St. s.	2	2	TERRE HAUTE	5,670	3,424	400.7	54.2	30.1	1919	Chester, Pa.	Philadelphia, Pa.	Do.
219267	LTSN	St. s.	2	2	Nika	2,496	1,538	267.5	46.0	23.6	1919	Moss Point, Miss.	San Francisco, Calif.	H. K. Goodwin.
219268	LTSP	St. s.	2	2	CIRCINUS	5,642	3,478	410.0	54.2	27.6	1919	Portland, Oreg.	New York, N. Y.	Green Star Steamship Corp. (Del.).
219269	LTSQ	St. s.	2	2	CORVUS	5,748	3,550	410.0	54.2	27.6	1919	....do	....do	Do.
219273	LTSR	St. s.	2	2	EASTERN BREEZE	4,673	3,390	360.0	51.0	25.0	1919	Uraga, Japan	San Francisco, Calif.	U. S. Shipping Board.
219274	LTSV	St. s.	2	2	BELLFLOWER	6,085	3,751	395.5	55.0	31.4	1919	Kearny, N. J.	Newark, N. J.	Do.
219275	LTSW	St. s.	2	2	KEARNY	6,517	4,045	395.5	55.0	31.4	1919	....do	....do	Do.
219276	LTVB	Bkn.	1	5	Forest Dream	1,604	1,427	242.4	44.0	18.9	1919	Aberdeen, Wash.	Seattle, Wash.	Forest Line (Wash.).
219277	LTVC	St. s.	1	2	LAKE FILLION	2,559	1,586	251.0	43.6	25.8	1919	Toledo, Ohio.	Toledo, Ohio.	U. S. Shipping Board.
219278	LTVD	St. s.	2	2	EGLANTINE	6,374	4,598	402.6	54.8	32.1	1919	Seattle, Wash.	Seattle, Wash.	Do.
219279	LTVF	Ga. s.	1	2	Coolcha	2,403	1,804	263.7	46.4	21.7	1918	Olympia, Wash.	San Francisco, Calif.	Ocean Motorship Co. (Calif.).

† Composite.

SEAGOING VESSELS, ARRANGED IF THE ORDER OF SIGNAL LETTERS—Continued.

[Steel vessels in SMALL CAPITALS, iron in *italics*, wood in roman.]

Official No.	Signal letters.	Rig.	Decks.	Masts.	Name of vessel.	Gross tonnage.	Net tonnage.	Length.	Breadth.	Depth.	When built.	Where built.	Home port (where permanent document issues).	Name of managing or principal owner.
								Feet.	*Feet.*	*Feet.*				
219283	LTVH	St. s.	2	2	CENTAURUS.....⊙	5,643	3,481	409.8	54.2	27.7	1919	Portland, Oreg.....	New York, N. Y....	Green Star Steamship Corp. (Del.).
219284	LTVI	St. s.	2	2	CLAUSEUS.....⊙	5,643	3,481	409.8	54.2	27.7	1919	.....do.....	.....do.....	Do.
219286	LTVK	Bkn.	1	5	Macerata.....	2,352	2,190	282.0	45.9	22.4	1919	Orange, Tex.....	.....do.....	William F. Probst.
219287	LTVM	St. s.	2	2	HAGAN.....⊙	6,413	4,608	416.9	56.2	31.0	1919	Quincy, Mass.....	Boston, Mass.....	U. S. Shipping Board.
219291	LTVN	St. s.	1	2	LAKE ELMONT....⊙	2,674	1,658	253.4	43.8	26.0	1919	Ecorse, Mich.....	New York, N. Y...	Do.
219292	LTVP	St. s.	2	2	CASEY.....⊙	5,017	3,094	390.0	54.2	27.8	1919	Hog Island, Pa.....	Philadelphia, Pa....	Do.
219293	LTVQ	St. s.	2	2	COLDBROOK.....⊙	5,104	3,127	390.0	54.2	27.8	1919	.....do.....	.....do.....	Do.
219294	LTVR	St. s.	1	2	George C Greer.....	426	200	142.0	27.7	14.8	1919	Port Jefferson, N. Y.	Port Arthur, Tex...	Magnolia Petroleum Co. (Tex.).
219295	LTVS	St. s.	1	2	STANDTUG No. 1....	426	200	142.0	27.7	14.8	1919	.....do.....	New York, N.Y.....	Standard Oil Co. (N.J.).
219299	LTWC	Bkn.	1	5	Marsala.....	2,422	2,173	284.3	45.4	22.4	1919	Pascagoula, Miss....	.....do.....	Fields S. Pendleton.
219301	LTWD	St. s.	1	2	MCCREARY COUNTY.	2,606	1,612	251.0	43.6	26.1	1919	Wyandotte, Mich...	.....do.....	U. S. Shipping Board.
219302	LTWF	St. s.	1	1	FUELOIL.....	1,370	760	242.5	36.9	19.7	1919	Violet, La.....	Los Angeles, Cal....	Pan American Petroleum & Transport Co. (Del.).
219304	LTWG	Sch.	2	4	Horace E. Munroe...	1,626	1,507	221.5	42.9	23.7	1919	Brewer, Me.....	Bangor, Me.....	Bangor-Brewer Shipbuilding Co.
219305	LTWH	St. s.	2	2	WEST IVIS.....⊙	5,866	3,634	410.5	54.2	29.2	1919	Seattle, Wash.....	Seattle, Wash.....	U. S. Shipping Board.
219306	LTWJ	St. s.	1	2	KINGFISHER.....⊙	414	209	139.4	25.2	14.2	1919	Savannah, Ga.....	Rockland, Me.....	Deep Sea Fisheries (Me.).
219307	LTWK	St. s.	3	2	EGREMONT.....⊙	6,864	5,256	410.1	54.2	27.1	1919	Seattle, Wash.....	Seattle, Wash.....	U. S. Shipping Board.
219309	LTWM	St. s.	2	2	QUINNIPIAC.....⊙	6,202	3,844	409.6	54.4	27.4	1919	Groton, Conn.....	New London, Conn.	Do.
219317	LTWN	St. s.	2	2	CALDAS.....⊙	2,007	1,199	261.1	40.0	19.5	1905	Bremerhaven, Germany.	New York, N. Y....	Caribbean Steamship Co. (Ltd.) (N. Y.).
219318	LTWP	Sch.	2	4	Anandale.....	1,630	1,530	227.0	42.3	22.8	1919	Sharptown, Md.....	.....do.....	Anandale Corporation (N. Y.).
219319	LTWQ	St. s.	2	2	KAYSEEKA.....⊙	5,989	3,709	400.7	54.2	30.4	1919	Harriman, Pa.....	Philadelphia, Pa....	U. S. Shipping Board.
219320	LTWR	St. s.	2	2	WEST MINGO.....⊙	5,940	3,729	410.0	54.4	27.2	1919	Los Angeles, Calif...	Los Angeles, Calif...	Do.
219321	LTWS	St. s.	2	2	NIPMUC.....⊙	5,969	4,477	410.5	54.2	27.0	1919	Portsmouth, N. H...	Portsmouth, N. H...	Do.
219322	LTWV	St. s.	1	2	ELIZABETH .....⊙	3,482	2,112	328.0	46.2	22.9	1919	Wilmington, Del....	Wilmington, Del....	Do.
219323	LVBC	St. s.	2	2	SUNDANCE.....⊙	5,183	3,181	390.0	54.2	27.8	1919	Hog Island, Pa.....	Philadelphia, Pa....	Do.
219329	LVBF	St. s.	2	2	NOCCALULA.....⊙	5,411	3,375	400.7	54.2	30.2	1919	Pensacola, Fla.....	Pensacola, Fla.....	Do.
219330	LVBG	Ga. s.	1	2	Cethana.....⊙	2,341	1,777	262.5	46.3	21.8	1918	Olympia, Wash.....	San Francisco, Calif.	Ocean Motorship Co. (Calif.).
219331	LVBH	Ga. s.	1	2	Challamba.....⊙	2,400	1,791	262.2	46.4	21.7	1918	.....do.....	.....do.....	Do.
219332	LVBJ	St. s.	2	2	DRYDEN.....⊙	5,816	3,567	434.3	57.7	27.2	1919	Chester, Pa.....	Philadelphia, Pa....	U. S. Shipping Board.
219333	LVBK	St. s.	2	2	HALEAKALA.....⊙	5,958	4,512	410.5	54.3	27.2	1919	Long Beach, Calif...	Los Angeles, Calif...	Do.
219335	LVBM	St. s.	3	2	JADDEN.....⊙	6,869	5,258	410.5	54.2	27.1	1919	Seattle, Wash.....	Seattle, Wash.....	Do.
219336	LVBN	St. s.	1	2	MONOMAC.....⊙	3,283	1,990	324.0	46.2	25.0	1919	Newark, N. J.....	Newark, N. J.....	Do.
219338	LVBQ	Bkn.	2	4	Reine Marie Stewart	1,307	1,186	218.0	41.4	19.4	1919	Thomaston, Me.....	Rockland, Me.....	Richard O. Elliott.
219351	LVBR	St. s.	1	2	BOGOTA .....⊙	2,627	1,622	251.0	43.6	26.1	1919	Wyandotte, Mich...	New York, N. Y....	U. S. Shipping Board.
219352	LVBS	Sch.	1	4	Balsa.....	557	514	161.1	35.6	13.0	1919	Yarmouth, N. S.....	Philadelphia, Pa....	A. D. Cummins.
219353	LVBT	St. s.	2	2	GAFFNEY.....⊙	4,827	2,985	380.5	53.1	26.9	1919	Seattle, Wash.....	Seattle, Wash.....	U. S. Shipping Board.
219354	LVBW	St. s.	2	2	MANHAM.....⊙	6,030	4,456	402.4	53.1	32.0	1919	.....do.....	.....do.....	Do.
219355	LVCB	St. s.	1	2	HANCOCK COUNTY ⊙	2,606	1,612	251.0	43.6	26.1	1919	Wyandotte, Mich...	New Orleans, La....	Do.
219356	LVCD	St. s.	2	2	WILDWOOD.....⊙	5,590	3,453	390.0	54.2	27.8	1919	Hog Island, Pa.....	Philadelphia, Pa....	Do.
219357	LVCF	St. s.	2	2	CLIFFWOOD.....⊙	5,104	3,127	390.0	54.2	27.8	1919	.....do.....	.....do.....	Do.
219380	LVCG	St. s.	1	2	WIDGEON.....⊙	414	205	139.4	25.2	14.2	1919	Savannah, Ga.....	Rockland, Me.....	Deep Sea Fisheries (Me.).
219387	LVCH	St. s.	3	2	NILE.....⊙	6,868	5,260	410.5	54.2	27.1	1919	Seattle, Wash.....	Seattle, Wash.....	U. S. Shipping Board.
219388	LVCJ	St. s.	2	2	MONROE.....⊙	5,628	3,477	400.5	54.2	30.4	1919	Newburgh, N. Y....	New York, N. Y....	Do.
219389	LVCK	St. s.	1	1	Fort Howard.....	176	29	95.5	24.7	12.2	1919	Green Bay, Wis.....	Norfolk, Va.....	Do.
219390	LVCM	St. s.	1	1	Helen L. Tracy.....	176	29	95.5	24.7	12.2	1919	.....do.....	New York, N. Y....	Thomas Tracy.
219393	LVCP	St. s.	2	2	WEST KADER.....⊙	5,570	3,468	410.5	54.0	27.1	1919	South San Francisco, Calif.	San Francisco, Calif.	U. S. Shipping Board.
219394	LVCQ	St. s.	2	2	TRIMOUNTAIN.....⊙	6,413	4,608	416.9	56.2	31.0	1919	Quincy, Mass.....	Boston, Mass.....	Do.
219395	LVCR	St. s.	2	3	BETHELRIDGE.....⊙	7,366	4,504	431.0	59.2	31.4	1919	Baltimore, Md.....	Baltimore, Md.....	Do.
219396	LVCS	St. s.	2	2	CITY OF ST. JOSEPH⊙	5,590	3,453	390 0	54.2	27.8	1919	Hog Island, Pa.....	Philadelphia, Pa....	Do.
219397	LVCT	St. s.	2	2	JOHN ROACH.....⊙	5,960	3,713	400.7	54.2	30.4	1919	Chester, Pa.....	.....do.....	Do.
219398	LVCW	Sch.	2	4	Wm. H. Harriman..	1,450	1,345	222.0	43.0	20.5	1919	Thomaston, Me.....	Boston, Mass.....	Atlantic Coast Co. (Me.).
219399	LVDB	*Sch.	1	3	White Haven.....	1,293	1,217	228.0	37.8	19.1	1919	White Haven, Md...	Philadelphia, Pa....	Southern Transportation Co. (N. J.).
219402	LVDC	St. s.	1	2	†Sapoma.....⊙	2,795	1,693	266.6	46.0	24.8	1919	Wilmington, N.C...	Wilmington, N.C...	U. S. Shipping Board.
219404	LVDG	St. s.	1	2	LAKE TREBA.....⊙	2,606	1,612	251.0	43.6	26.1	1919	Wyandotte, Mich...	Detroit, Mich.....	Do.
219405	LVDH	St. s.	1	2	LAKE ELSAH.....⊙	2,674	1,663	253.4	43.8	26.2	1919	Ashtabula, Ohio....	New York, N. Y....	U. S. Shipping Board.
219406	LVDJ	St. s.	2	2	JOHN ADAMS.....⊙	7,809	4,969	439.6	60.2	33.7	1919	Gloucester City, N.J.	Philadelphia, Pa....	Do.
219407	LVDK	St. s.	2	2	CHESTER VALLEY.⊙	5,590	3,453	390.0	54.2	27.8	1919	Hog Island, Pa.....	.....do.....	Do.
219408	LVDM	St. s.	2	2	KENOWIS.....⊙	4,963	3,033	390.0	54.2	27.8	1920	.....do.....	.....do.....	Do.
219409	LVDN	*Sch.	1	3	Manokin.....	1,289	1,213	228.0	37.7	19.1	1919	White Haven, Md...	.....do.....	Southern Transportation Co. (N. J.).
219410	LVDP	St. s.	2	2	HARTFORD.....⊙	5,703	3,504	409.6	54.4	27.4	1919	Groton, Conn.....	New London, Conn.	U. S. Shipping Board.
219411	LVDQ	St. s.	1	2	CURLEW.....⊙	408	209	139.4	25.2	14.2	1919	Savannah, Ga.....	Rockland, Me.....	Deep Sea Fisheries (Me.).
219412	LVDR	*Sch.	1	3	Druid Hill.....	1,281	1,210	228.0	38.0	19.1	1919	Baltimore, Md.....	Baltimore, Md.....	Syndicate Managers.

† Concrete.

SEAGOING VESSEL, ARRANGED IN THE ORDER OF SIGNAL LETTERS—Continued.

[Steel vessels in SMALL CAPITALS, iron in *italics*, wood in roman.]

Official No.	Signal letters.	Rig.	Decks.	Masts.	Name of vessel.	Gross tonnage.	Net tonnage.	Length.	Breadth.	Depth.	When built.	Where built.	Home port (where permanent document issues).	Name of managing or principal owner.
								Feet.	*Feet.*	*Feet.*				
219414	LVDS	St. s.	1	2	LAKE FALUN	2,606	1,612	251.0	43.6	26.1	1919	Wyandotte, Mich.	New York, N. Y.	U. S. Shipping Board.
219415	LVDT	St. s.	1	2	TEAL	408	209	139.4	25.2	14.2	1919	Savannah, Ga.	Rockland, Me.	Deep Sea Fisheries (Me.).
219416	LVDW	St. s.	3	2	CROSSKEYS	6,869	5,257	410.5	54.2	27.1	1919	Seattle, Wash.	Seattle, Wash.	U. S. Shipping Board.
219418	LVFB	St. s.	2	1	HAGOOD	6,972	4,293	435.6	56.2	31.7	1919	Sparrows Point, Md.	Baltimore, Md.	Do.
219420	LVFC	St. s.	2	2	MITCHELL	5,510	3,387	400.7	54.2	30.4	1919	Harriman, Pa.	Philadelphia, Pa.	Do.
219421	LVFD	St. s.	2	2	WEST HASSAYAMPA.	5,757	3,560	410.0	54.2	27.6	1919	Portland, Oreg.	Portland, Oreg.	Do.
219423	LVFG	St. s.	2	2	WEST JENA	5,866	3,633	410.5	54.2	29.2	1919	Seattle, Wash.	Seattle, Wash.	Do.
219401	LVFH	St. s.	2	2	WILSCOX	5,926	3,808	401.9	54.2	31.3	1919	Tampa, Fla.	Tampa, Fla.	Do.
219430	LVFN	St. s	1	2	LAKE SLAVI	2,074	1,658	253.4	43.8	26.0	1919	Ecorse, Mich.	New Orleans, La.	Do.
219431	LVFP	St. s.	2	2	WEST NERIS	5,588	3,483	410.5	54.3	27.2	1919	Los Angeles, Calif.	Los Angeles, Calif.	Do.
219435	LVFQ	St. s.	2	2	VINITA	5,551	3,470	410.5	54.3	27.2	1919	Long Beach, Calif.	do	Do.
219436	LVFR	St. s.	3	2	ROBIN HOOD	6,861	5,124	424.8	55.2	23.9	1919	Seattle, Wash.	New York, N. Y.	Seas Shipping Co. (N. Y.).
219437	LVFS	St. s.	2	2	WEST HESSELTINE	5,588	3,466	410.3	54.2	27.7	1919	do	Seattle, Wash.	U. S. Shipping Board.
219442	LVFT	St. s.	2	2	RED MOUNTAIN	5,395	3,360	400.7	54.2	30.2	1919	Pensacola, Fla.	Pensacola, Fla.	Do.
219443	LVFW	St. s.	2	2	WEST MONTOP	5,940	3,729	410.0	54.4	27.2	1919	Los Angeles, Calif.	Los Angeles, Calif.	Do.
219444	LVGB	St. s.	1	2	WILD GOOSE	414	209	139.4	25.2	14.2	1919	Savannah, Ga.	Rockland, Me.	Deep Sea Fisheries (Me.).
219445	LVGC	St. s.	1	2	LAKE FENN	2,592	1,613	251.0	43.6	26.1	1919	Lorain, Ohio	New York, N. Y.	U. S. Shipping Board.
219446	LVGD	St. s.	1	2	FRANKLIN COUNTY	2,592	1,613	251.0	43.6	26.1	1919	do	do	Do.
219447	LVGF	St. s.	2	2	DELANSON	5,989	3,709	400.7	54.2	30.4	1920	Harriman, Pa.	Philadelphia, Pa.	Do.
219448	LVGH	Ga. s.	1	2	BEHOWA	3,093	2,485	268.1	48.4	24.6	1919	Seattle, Wash.	San Francisco, Calif.	Ocean Motorship Co. (Calif.).
219453	LVGJ	St. s.	2	2	GULFTRADE	6,859	4,948	429.3	59.2	31.4	1920	Chester, Pa.	Port Arthur, Tex.	Gulf Refining Co. (Tex.).
219452	LVGK	Bkn.	1	5	Forest Friend	1,614	1,436	243.3	44.0	19.2	1919	Aberdeen, Wash.	Seattle, Wash.	Forest Line (Wash.).
219454	LVGN	St. s.	1	2	LAKE TIPPAH	2,606	1,612	251.0	43.6	26.1	1919	Wyandotte, Mich.	Baltimore, Md.	U. S. Shipping Board.
219455	LVGP	*Sch.	1	3	W. A. Ebson	3,326	3,249	298.6	49.9	31.2	1919	Orange, Tex.	Port Arthur, Tex.	National Oil Transport Co. (Me.).
219458	LVGQ	St. s.	2	2	AMCROSS	5,980	3,713	400.7	54.2	30.4	1919	Chester, Pa.	Philadelphia, Pa.	U. S. Shipping Board.
219459	LVGR	St. s.	2	0	MAQUAN	6,031	4,453	402.4	53.1	32.0	1919	Seattle, Wash.	Seattle, Wash.	Do.
219461	LVGS	St. s.	1	2	LAKE ELMSFORD	2,674	1,658	253.4	43.8	26.0	1919	Ecorse, Mich.	New York, N. Y.	Do.
219462	LVGT	St. s.	2	2	DILWORTH	7,045	4,351	435.0	56.0	32.0	1919	Alameda, Calif.	San Francisco, Calif.	Do.
219463	LVGW	St. s.	2	2	E. A. MORSE	6,059	3,743	402.0	53.2	32.0	1919	Alexandria, Va.	Alexandria, Va.	Do.
219468	LVHB	Bkn.	1	5	Monfalcone	2,418	2,270	282.4	45.8	23.0	1919	Orange, Tex.	New Orleans, La.	A. J. Higgins Lumber & Export Co. (La.).
219470	LVHD	St. s.	3	2	SAPELO	8,240	6,258	461.6	60.0	27.7	1919	Newport News, Va.	Newport News, Va.	U. S. Shipping Board.
219471	LVHF	St. s.	1	2	LAKE FANDANGO	2,606	1,612	251.0	43.6	26.1	1919	Wyandotte, Mich.	Norfolk, Va.	Do.
219473	LVHG	St. s.	3	2	ROBIN ADAIR	6,895	4,267	424.8	55.2	23.9	1920	Seattle, Wash.	New York, N. Y.	Seas Shipping Co. (N. Y.).
219474	LVHJ	St. s.	2	2	GEORGIAN	4,821	2,981	386.8	52.2	27.4	1919	Arlington, N. Y.	do	American Hawaiian S. S. Co. (N. J.).
219476	LVHM	Sch.	2	4	John Francis Stuard	1,200	1,101	205.8	41.2	19.5	1919	Handsboro, Miss.	New Orleans, La.	J. F. Donechaud.
219477	LVHN	St. s.	2	2	AMERCOS	6,076	3,729	401.4	53.2	31.9	1920	Vancouver, Wash.	Portland, Oreg.	U. S. Shipping Board.
219480	LVHP	St. s.	1	2	LAKE FANDON	2,606	1,612	251.0	43.6	26.1	1919	Wyandotte, Mich.	Detroit, Mich.	Do.
219481	LVHQ	St. s.	2	2	COEUR D'ALENE	5,104	3,128	390.0	54.2	27.8	1920	Hog Island, Pa.	Philadelphia, Pa.	Do.
219482	LVHR	St. s.	2	2	COELLEDA	5,590	3,453	390.0	54.2	27.8	1920	do	do	Do.
219483	LVHS	St. s.	1	1	Bear	181	32	95.5	21.7	12.2	1920	Sturgeon Bay, Wis.	Albany, N. Y.	Cornell Steamboat Co. (N. Y.).
219484	LVHT	*Sch.	1	3	Chenango	2,150	2,049	268.0	44.6	23.2	1919	Mariners Harbor, N. Y.	Philadelphia, Pa.	Southern Transportation Co. (N. J.).
219485	LVHW	*Sch.	1	3	Carroll	1,281	1,210	228.0	38.0	19.1	1920	Baltimore, Md.	Baltimore, Md.	Syndicate Managers.
219487	LVJB	St. s.	2	2	I. J. Merritt	794	396	163.0	35.0	18.3	1919	Tottenville, N. Y.	New York, N. Y.	Merritt & Chapman Derrick & Wrecking Co. (W. Va.).
219495	LVJC	St. s.	1	2	HASLEHURST	3,545	2,174	324.0	46.2	25.0	1919	Newark, N. J.	Newark, N. J.	U. S. Shipping Board.
219496	LVJD	St. s.	1	2	SUWIED	3,545	2,174	324.0	46.2	25.0	1919	do	do	Do.
219497	LVJF	St. s.	1	2	TASHMOO	3,283	1,996	324.0	46.2	25.0	1919	do	do	Do.
219498	LVJG	St. s.	1	2	TEKOA	3,278	1,992	321.0	46.2	25.0	1919	do	do	Do.
219499	LVJH	St. s.	1	2	TOLEDO BRIDGE	3,545	2,174	324.0	46.2	25.0	1919	do	do	Do.
219500	LVJK	St. s.	1	2	TONA	3,278	1,992	324.0	46.2	25.0	1919	do	do	Do.
219501	LVJM	St. s.	1	2	TONESIT	3,515	2,174	324.0	46.2	25.0	1919	do	do	Do.
219502	LVJN	St. s.	1	2	TUCAN	3,283	2,000	324.0	46.2	25.0	1919	do	do	Do.
219503	LVJP	St. s.	1	2	VINCENNESHIP	3,545	2,174	324.0	46.2	25.0	1919	do	do	Do.
219194	LVJQ	Sch.	1	4	Ruth Martin	875	792	101.1	37.8	16.9	1919	Portland, Me.	Boston, Mass.	Union Maritime Co. (Mass.).
127731	LVJR	St. s.	2	2	CITY OF MIAMI	1,879	1,010	247.7	40.3	21.7	1903	Toledo, Ohio.	Wilmington, Del.	Havana American S. S. Corp. (Del.).
219508	LVJS	St. s.	4	2	VON STEUBEN	14,007	5,161	637.1	66.3	39.3	1901	Stettin, Germany	New York, N. Y.	U. S. Shipping Board.
219509	LVJT	Bkn.	2	4	George U. Hind	1,389	1,224	231.4	43.5	18.6	1919	Rolph, Calif.	San Francisco, Calif.	Rolph Navigation & Coal Co. (Calif.).
219510	LVJW	St. s.	2	2	WEST JESSUP	5,867	3,635	410.5	51.2	29.2	1920	Seattle, Wash.	Seattle, Wash.	U. S. Shipping Board.
219511	LVKB	St. s.	3	2	ROBIN GRAY	6,890	4,267	424.8	55.2	23.9	1920	do	San Francisco, Calif.	Robin Line Steamship Co. (Calif.).
219512	LVKC	St. s.	2	2	ROANOKE	6,784	5,165	416.8	56.1	31.1	1920	Bath, Me.	New York, N. Y.	Texas S. S. Co. (N. Y.).
219513	LVKD	St. s.	2	2	STEELMAKER	6,187	3,821	395.5	55.0	31.4	1920	Kearny, N. J.	do	U. S. Shipping Board.
219514	LVKF	St. s.	2	2	STEEL AGE	6,187	3,821	395.5	55.0	31.4	1920	do	do	Do.

SEAGOING VESSELS, ARRANGED IN THE ORDER OF SIGNAL LETTERS—Continued.

[Steel vessels in SMALL CAPITALS, iron in *italics*, wood in roman.]

Official No.	Signal letters.	Rig.	Decks.	Masts.	Name of vessel.	Gross tonnage.	Net tonnage.	Length.	Breadth.	Depth.	When built.	Where built.	Home port (where permanent document issues).	Name of managing or principal owner.
								Feet.	*Feet.*	*Feet.*				
219515	LVKG	St. s.	2	2	CITY OF OMAHA	6,527	4,019	393.7	55.1	31.4	1920	Wilmington, N. C.	Wilmington, N. C.	U. S. Shipping Board.
219516	LVKH	Sch.	1	5	Vigilant	1,603	1,439	241.9	44.4	19.0	1920	Hoquiam, Wash.	San Francisco, Calif.	E. K. Wood Lumber Co. (Calif.).
219517	LVKJ	St. s.	2	2	ROCKPORT	5,401	3,364	400.7	54.2	30.2	1920	Pensacola, Fla.	Pensacola, Fla.	U. S. Shipping Board.
219518	LVKM	St. s.	2	2	TENAFLY	4,754	2,911	377.0	52.0	26.8	1920	Staten Island, N.Y.	New York, N. Y.	Do.
219519	LVKN	St. s.	1	2	MORAVIA BRIDGE	3,283	1,996	324.0	46.2	25.0	1919	Newark, N. J.	Newark, N. J.	Do.
219520	LVKP	Sch.	2	5	K. V. Kruse	1,728	1,554	242.3	46.2	20.0	1920	North Bend, Oreg.	San Francisco, Calif.	J. C. Davenport.
219521	LVKQ	St. s.	1	2	MINOOKA	3,515	2,179	324.0	46.2	25.0	1920	Mobile, Ala.	Mobile, Ala.	U. S. Shipping Board.
219522	LVKR	St. s.	2	2	WEST NIGER	5,987	4,518	410.5	54.3	27.2	1920	Los Angeles, Calif.	Los Angeles, Calif.	Do.
219523	LVKS	St. s.	2	2	WEST HIKA	5,372	3,351	410.0	54.4	27.2	1919	do	do	Do.
219524	LVKT	St. s.	2	2	QUAKER CITY	5,590	3,453	390.0	51.2	27.8	1920	Hog Island, Pa.	Philadelphia, Pa.	Do.
219527	LVKW	St. s.	1	2	MISKIANZA	7,011	4,358	425.8	57.0	31.2	1919	Oakland, Calif.	San Francisco, Calif.	Do.
219539	LVMB	St. s.	2	2	CITY OF BERKELEY.	6,039	3,746	402.5	53.0	32.0	1920	do	do	Do.
219540	LVMC	Ga. s.	1	2	Culburra	2,353	1,776	261.7	46.6	21.7	1918	Olympia, Wash.	do	Ocean Motorship Co. (Calif.).
219541	LVMD	St. s.	2	2	WEST IVAN	5,587	3,466	410.3	54.2	27.7	1920	Seattle, Wash.	Seattle, Wash.	U. S. Shipping Board.
219542	LVMF	St. s.	1	2	LAKE ELMWOOD	2,674	1,658	253.4	43.8	26.0	1920	Ecorse, Mich.	Baltimore, Md.	Do.
219543	LVMG	St. s.	2	2	WILLIAM H. WEBB	5,980	3,713	400.7	54.2	30.4	1920	Chester, Pa.	Philadelphia, Pa.	Do.
219544	LVMH	St. s.	2	2	NORUMBEGA	5,582	4,091	410.5	54.2	27.0	1920	Portsmouth, N. H.	Portsmouth, N. H.	Do.
219545	LVMJ	St. s.	1	2	Hastmal	1,111	958	198.5	36.5	20.0	1919	Yonkers, N. Y.	Port Arthur, Tex.	National Oil Transport Co. (Me.).
219546	LVMK	St. s.	2	2	COLLAMER	5,112	3,133	390.0	54.2	27.8	1920	Hog Island, Pa.	Philadelphia, Pa.	U. S. Shipping Board.
219547	LVMN	St. s.	2	2	COLD HARBOR	5,086	3,116	390.0	54.2	27.8	1920	do	do	Do.
219550	LVMQ	St. s.	2	2	BEARPORT	6,076	3,729	401.4	53.2	31.9	1920	Vancouver, Wash.	Portland, Oreg.	Do.
219551	LVMR	St. s.	2	2	PAWLET	6,076	3,729	401.4	53.2	31.9	1920	do	do	Do.
219556	LVMS	St. s.	1	2	Bess	223	106	106.6	25.8	11.5	1920	New London, Conn.	New London, Conn.	Thames Tow Boat Co. (Conn.).
219565	LVMW	St. s.	1	1	Burro	179	30	95.5	24.7	12.2	1920	Sturgeon Bay, Wis.	Albany, N. Y.	Cornell Steamboat Co. (N.Y.).
219567	LVNB	St. s.	2	2	ST. ANTHONY	4,833	2,991	379.9	53.1	27.0	1920	Tacoma, Wash.	Tacoma, Wash.	U. S. Shipping Board.
219568	LVNC	St. s.	2	2	DANVILLE	4,310	2,520	310.1	49.2	27.1	1920	Baltimore, Md.	Baltimore, Md.	Do.
219569	LVND	St. s.	3	2	ROBIN GOODFELLOW.	6,885	4,269	424.8	55.2	23.9	1920	Seattle, Wash.	Seattle, Wash.	Robin Line Steamship Co. (Calif.).
219571	LVNF	St. s.	2	2	CITY OF ALMA	5,530	3,401	400.7	54.2	30.4	1920	Harriman, Pa.	Philadelphia, Pa.	U. S. Shipping Board.
219572	LVNG	St. s.	1	2	LAKE ELVA	2,674	1,663	253.4	43.8	26.2	1920	Ashtabula, O.	Savannah, Ga.	Do.
219573	LVNH	St. s.	1	2	INDIANA HARBOR	2,612	1,620	251.0	43.6	26.1	1920	Lorain, Ohio	Cleveland, Ohio	Do.
219574	LVNJ	St. s.	1	2	LAKE FEODORA	2,592	1,613	251.0	43.6	26.1	1920	do	New York, N. Y.	Do.
219575	LVNK	St. s.	2	2	TAMPA	5,918	3,823	401.9	51.2	31.3	1920	Tampa, Fla.	Tampa, Fla.	Do.
219577	LVNM	Ga. s.	1	2	Fabia	248	108	131.0	25.0	13.4	1920	East Boothbay, Me.	Gloucester, Mass.	John Chisholm Vessels Co. (Mass.).
219581	LVNP	St. s.	2	2	HIGHO	4,828	2,988	380.5	53.1	27.0	1920	Tacoma, Wash.	Tacoma, Wash.	U. S. Shipping Board.
219583	LVNQ	St. s.	1	2	NEW ENGLAND	3,515	2,174	324.0	46.2	25.0	1920	Newark, N. J.	Newark, N. J.	Do.
219584	LVNR	St. s.	1	2	PLOW CITY	3,283	1,996	324.0	46.2	25.0	1920	do	do	Do.
219585	LVNS	St. s.	1	2	RIVERSIDE BRIDGE	3,515	2,174	324.0	46.2	25.0	1920	do	do	Do.
219586	LVNT	St. s.	1	2	VIRGINIA BRIDGE	3,283	2,000	324.0	46.2	25.0	1920	do	do	Do.
219587	LVNW	St. s.	1	2	DES MOINES BRIDGE.	3,515	2,174	324.0	46.2	25.0	1920	do	do	Do.
219588	LVPB	St. s.	1	2	HOLYOKE BRIDGE	3,515	2,174	324.0	46.2	25.0	1920	do	do	Do.
219591	LVPF	St. s.	2	2	WAUWATOSA	2,689	1,667	253.4	43.8	26.2	1920	Manitowoc, Wis.	Norfolk, Va.	Do.
219593	LVPH	St. s.	2	2	LAKE IKATAN	2,689	1,667	253.4	43.8	26.2	1920	do	New York, N. Y.	James McWilliams Blue Line (N.J.).
219595	LVPJ	St. s.	1	1	Pointer	176	29	95.5	24.7	12.2	1920	do	do	Do.
219596	LVPK	St. s.	1	1	Beagle	176	29	95.5	24.7	12.2	1920	do	Norfolk, Va.	Do.
219597	LVPM	St. s.	2	2	EASTERN GUIDE	3,704	2,267	311.9	50.2	26.6	1919	Yokohama, Japan	Seattle, Wash.	U. S. Shipping Board.
219600	LVPN	St. s.	2	2	CITY OF ALAMEDA	7,011	4,351	435.0	56.0	32.0	1920	Alameda, Calif.	San Francisco, Calif.	Do.
219601	LVPQ	St. s.	2	2	LAKE GIDDINGS	2,592	1,613	251.0	43.6	26.1	1920	Gibraltar, Ill.	Chicago, Ill.	Do.
219602	LVPR	Bkn.	1	5	Alicia Havlside	2,265	2,132	266.5	40.0	24.1	1919	Samoa, Calif.	San Francisco, Calif.	Pacific Freighters Co.
219606	LVPS	St. s.	2	2	CITY OF SHERMAN	5,101	3,361	400.7	54.2	30.2	1920	Pensacola, Fla.	Pensacola, Fla.	U. S. Shipping Board.
219607	LVPT	Ga. s.	2	2	MAZATLAN	987	589	161.3	34.1	17.8	1920	Long Beach, Calif.	Los Angeles, Calif.	California Mexico Steamship Co. (Calif.).
219614	LVPW	St. s.	2	2	CITY OF FLINT	4,963	3,033	390.0	54.2	27.8	1920	Hog Island, Pa.	Philadelphia, Pa.	U. S. Shipping Board.
219615	LVQB	St. s.	2	2	COLDWATER	5,590	3,453	390.0	54.2	27.8	1920	do	do	Do.
219616	LVQC	St. s.	1	2	BRIDGETOWN	2,559	1,586	251.0	43.6	25.8	1920	Toledo, Ohio	New York, N. Y.	Do.
219617	LVQD	St. s.	1	2	BRANT	414	209	139.4	25.2	14.2	1919	Savannah, Ga.	Rockland, Me.	Deep Sea Fisheries (Me.).
219619	LVQF	Sch.	2	4	Dolly Madison	1,540	1,397	224.4	41.8	22.6	1920	Newcastle, Me.	New York, N. Y.	Amos D. Carver.
219622	LVQH	St. s.	2	3	ARGON	6,952	4,271	435.6	56.2	31.7	1920	Sparrows Point, Md.	do	Standard Transportation Co. (Del.).
219623	LVQJ	St. s.	1	2	HERON	411	208	139.4	25.2	14.2	1919	Savannah, Ga.	Rockland, Me.	Deep Sea Fisheries (Me.).
2 9624	LVQK	St. s.	2	2	WEST JESTER	5,866	3,634	410.5	54.2	29.2	1920	Seattle, Wash.	Seattle, Wash.	U. S. Shipping Board.
219627	LVQN	St. s.	2	2	WEST CADRON	5,724	3,561	410.5	54.0	27.1	1920	South San Francisco, Calif.	do	Do.
219628	LVQP	St. s.	2	2	WHISCOLO	5,816	3,567	431.3	57.7	27.2	1920	Chester, Pa.	Philadelphia, Pa.	Do.
219631	LVQR	St. s.	1	2	LAKE ERWIN	2,674	1,658	253.4	43.8	26.0	1920	Ecorse, Mich.	Detroit, Mich.	Do.
219632	LVQS	St. s.	2	2	AMERICAN [illegible]	5,135	3,127	390.0	54.2	27.8	1920	Hog Island, Pa.	Philadelphia, Pa.	Do.
219633	LVQT	St. s.	2	2	CLONTARF	4,969	3,037	390.0	54.2	27.8	1920	do	do	Do.
219634	LVQW	Sch.	2	4	Robert L. Bean	1,335	1,238	216.0	40.8	21.3	1920	Camden, Me.	Rockland, Me.	Richard G. Elliot.

SEAGOING VESSELS, ARRANGED IN THE ORDER OF SIGNAL LETTERS—Continued.

[Steel vessels in SMALL CAPITALS, iron in *italics*, wood in roman.]

Official No.	Signal letters.	Rig.	Decks.	Masts.	Name of vessel.	Gross tonnage.	Net tonnage.	Length.	Breadth.	Depth.	When built.	Where built.	Home port (where permanent document issues).	Name of managing or principal owner.
								Feet.	*Feet.*	*Feet.*				
219635	LVRB	St. s.	1	1	Camel	179	30	95.5	24.7	12.2	1920	Sturgeon Bay, Wis.	Norfolk, Va.	Lamberts Point Tow Boat Co. (Va.).
219636	LVRC	St. s.	2	1	LIBERTY MINQUAS ⊙	5,056	3,700	391.8	51.3	28.8	1920	Wilmington, Del.	Wilmington, Del.	U. S. Shipping Board.
219637	LVRD	St. s.	2	3	BETTERTON ⊙	7,366	4,504	431.0	59.2	13.4	1920	Baltimore, Md.	Baltimore, Md.	Do.
219640	LVRF	St. s.	2	2	WEST HIMROD ⊙	5,940	3,729	410.0	54.4	27.2	1920	Los Angeles, Calif.	Los Angeles, Calif.	Do.
219643	LVRG	St. s.	2	2	DAVENPORT ⊙	5,491	3,370	400.7	54.2	30.4	1920	Harriman, Pa.	Philadelphia, Pa.	Do.
219644	LVRH	St. s.	1	2	LAKE RUSHVILLE ⊙	2,559	1,586	251.0	43.6	25.8	1920	Toledo, Ohio.	Toledo, Ohio.	Do.
219645	LVRJ	St. s.	1	3	Anne Hanify	1,343	756	235.0	43.0	17.7	1920	North Bend, Oreg.	San Francisco, Calif.	J. R. Hanify Co. (Calif.)
219646	LVRK	St. s.	3	2	EASTERN MOON ⊙	5,716	4,271	384.2	51.2	25.6	1919	Kobe, Japan	Seattle, Wash.	U. S. Shipping Board.
219647	LVRM	St. s.	2	2	EASTERN GALE ⊙	4,669	2,872	360.1	51.2	25.9	1919	Uraga, Japan	do	Do.
219648	LVRN	St. s.	2	2	EASTERN KNIGHT ⊙	6,588	4,156	415.1	55.7	32.0	1919	Osaka, Japan	do	Do.
219649	LVRP	St. s.	1	0	Highflyer	173	118	94.9	24.8	13.0	1920	West New Brighton, N. Y.	New York, N. Y.	The Delaware & Western Railroad Co. (Pa.).
219650	LVRQ	St. s.	1	0	Rattler	173	118	94.9	24.8	13.0	1920	do	do	Do.
219654	LVRS	St. s.	1	2	LAKE FLORAVISTA ⊙	2,606	1,612	251.0	43.6	28.2	1920	Duluth, Minn.	do	U. S. Shipping Board.
219655	LVRT	St. s.	1	2	LAKE FLORIAN ⊙	2,606	1,612	251.0	43.6	26.2	1920	do	do	Do.
219656	LVRW	St. s.	1	2	LAKE FLORIS ⊙	2,606	1,612	251.0	43.6	26.2	1920	do	New Orleans, La.	Do.
219657	LVSB	St. s.	1	2	LAKE FLOURNOY ⊙	2,606	1,612	251.0	43.6	26.2	1920	do	do	Do.
219658	LVSC	St. s.	2	2	WEST NILUS ⊙	5,596	3,485	410.5	54.3	27.2	1920	Los Angeles, Calif.	Los Angeles, Calif.	Do.
219659	LVSD	St. s.	1	2	HAITI ⊙	2,606	1,612	251.0	43.6	26.2	1920	Duluth, Minn.	New York, N. Y.	Do.
219660	LVSF	St. s.	1	2	Carlona ⊙	2,916	1,726	267.8	49.8	25.6	1920	Portland, Oreg.	do	Bertha H. Daly.
219661	LVSG	St. s.	1	2	Corone ⊙	2,916	1,726	267.8	49.8	25.6	1920	do	do	Pendleton Brothers (Me.).
219662	LVSH	St. s.	2	2	STEEL VOYAGER ⊙	6,187	3,821	395.5	55.0	31.4	1920	Kearny, N. J.	do	U. S. Shipping Board.
219667	LVSJ	St. s.	1	2	TERN ⊙	411	208	139.4	25.2	14.2	1919	Savannah, Ga.	Rockland, Me.	Deep Sea Fisheries (Me.).
219678	LVSK	St. s.	1	2	SNIPE ⊙	411	208	139.4	25.2	14.2	1919	do	do	Do.
219679	LVSM	St. s.	1	2	PLOVER ⊙	411	208	139.4	25.2	14.2	1920	do	do	Do.
219681	LVSP	St. s.	1	2	SHELDRAKE ⊙	411	208	139.4	25.2	14.2	1920	do	do	Do.
219682	LVSQ	St. s.	2	2	WEST CAMPGAW ⊙	5,565	3,451	410.3	54.2	27.7	1920	Seattle, Wash.	Seattle, Wash.	U. S. Shipping Board.
219683	LVSR	St. s.	2	2	OSSA ⊙	4,840	3,003	380.2	53.1	27.0	1920	Tacoma, Wash.	Tacoma, Wash.	Do.
219684	LVST	St. s.	2	2	EASTERN MARINER ⊙	7,240	5,317	415.1	55.7	32.0	1919	Osaka, Japan	Seattle, Wash.	Do.
219685	LVSW	Ga. s.	1	2	Boobyalla ⊙	3,099	2,457	268.4	48.3	24.7	1919	Seattle, Wash.	San Francisco Calif.	Ocean Motorship Co. (Calif.).
219686	LVTB	St. s.	2	2	CLEARWATER ⊙	5,112	3,133	390.0	54.2	27.8	1920	Hog Island, Pa.	Philadelphia, Pa.	U. S. Shipping Board.
219687	LVTC	St. s.	2	2	Boynton ⊙	2,564	1,493	266.9	41.6	23.8	1920	Portland, Oreg.	Portland, Oreg.	Do.
219689	LVTD	St s.	2	2	CLEMENCE C. MORSE. ⊙	6,061	3,759	402.6	53.2	32.0	1920	Alexandria, Va.	Alexandria, Va.	Do.
219690	LVTF	St. s.	2	2	SEMINOLE ⊙	5,984	3,847	401.9	54.2	31.3	1920	Tampa, Fla.	Tampa, Fla.	Do.
219694	LVTG	St. s.	1	2	LOON ⊙	409	169	139.4	25.2	14.3	1919	Savannah, Ga.	Rockland, Me.	Deep Sea Fisheries (Me.).
219696	LVTH	St. s.	1	1	Whistler	188	127	94.2	24.6	13.0	1920	Camden, N. J.	Philadelphia, Pa.	U. S. Shipping Board.
219700	LVTJ	St. s.	2	2	SIOUX CITY ⊙	2,689	1,667	253.4	43.8	26.2	1920	Manitowoc, Wis.	New York, N. Y.	Do.
219701	LVTK	St. s.	2	2	LAKE GALISTEO ⊙	2,689	1,667	253.4	43.8	26.2	1920	do	do	Do.
219702	LVTM	St. s.	2	2	RIPON ⊙	2,689	1,667	253.4	43.9	26.2	1920	do	do	Do.
219703	LVTN	St. s.	2	2	LAKE HARESTI ⊙	2,689	1,667	253.4	43.8	26.2	1920	do	do	Do.
219711	LVTP	St. s.	2	2	SUMMERLEAF ⊙	6,141	3,796	400.7	54.2	30.1	1920	Chester, Pa.	Philadelphia, Pa.	Do.
219712	LVTQ	St. s.	2	2	BLUE TRIANGLE ⊙	6,120	3,117	390.0	54.2	27.8	1920	Hog Island, Pa.	do	Do.
219713	LVTR	St. s.	2	2	JOMOR ⊙	5,104	3,107	390.0	54.2	27.8	1920	do	do	Do.
219714	LVTS	St. s.	2	2	WILLIBLO ⊙	5,816	3,567	434.3	57.7	27.2	1920	Chester, Pa.	do	Do.
219715	LVTW	St. s.	1	2	MASON CITY ⊙	3,482	2,112	328.0	46.2	22.9	1920	Wilmington, Del.	Wilmington, Del.	Do.
219716	LVWB	St. s.	1	2	LILLIAN ⊙	3,482	2,112	328.0	46.2	22.9	1920	do	New York, N. Y.	A. H. Bull S. S. Co. (N. J.).
219717	LVWC	St. s.	1	0	WASHINGTON	326	185	147.2	20.1	12.0	1920	New Bern, N. C.	Buffalo, N. Y.	U. S. Shipping Board.
219718	LVWD	St. s.	2	2	THE ANGELES ⊙	5,481	3,420	410.0	54.4	27.2	1920	Los Angeles, Calif.	Los Angeles, Calif.	Do.
219722	LVWF	St. s.	1	2	BAYPORT ⊙	426	200	142.0	27.7	14.8	1920	New York, N. Y.	New York, N. Y.	National Oil Transport Co. (Me.).
219724	LVWH	St. s.	2	2	KERHONKSON ⊙	4,768	2,920	377.0	52.0	26.8	1920	Shooters Island, N.Y.	do	U. S. Shipping Board.
219725	LVWJ	St. s.	2	2	HAVILAH ⊙	6,045	3,745	402.5	53.0	32.0	1920	Oakland, Calif.	San Francisco, Calif.	Do.
219741	LVWK	St. s.	1	2	HUTCHINSON ⊙	3,545	2,179	324.0	45.2	25.0	1920	Mobile, Ala.	Mobile, Ala.	Do.
219742	LVWM	St. s.	2	2	ETHAN ALLEN ⊙	8,294	5,289	439.6	60.2	33.7	1920	Gloucester City, N.J.	Philadelphia, Pa.	Do.
219743	LVWN	St. s.	1	2	COOT ⊙	409	169	139.4	25.2	14.3	1919	Savannah, Ga.	Rockland, Me.	Deep Sea Fisheries (Me.).
219744	LVWP	St. s.	1	2	OSPREY ⊙	409	169	139.4	25.2	14.3	1919	do	do	East Coast Fisheries Co. (Me.).
219745	LVWQ	St. s.	2	2	CITY OF JOLIET ⊙	6,501	4,016	395.3	55.1	31.4	1920	Wilmington N. C.	Wilmington, N. C.	U. S. Shipping Board.
219746	LVWR	St. s.	2	2	WINSTON SALEM ⊙	6,527	4,049	395.3	55.1	31.4	1920	do	do	Do.
219747	LVWS	St. s.	2	2	EASTERN BELLE ⊙	2,923	1,797	305.0	43.7	25.2	1919	Tokio, Japan	San Francisco, Calif.	Do.
219748	LVWT	St. s.	1	2	DOROTHEA	420	205	180.0	23.0	14.0	1897	Philadelphia, Pa.	New Orleans, La.	August Grimaldi.
219749	LWBC	*Sch.	1	3	RUXTON	1,281	1,210	228.0	38.0	19.1	1920	Baltimore, Md.	Baltimore, Md.	Syndicate Managers.
219750	LWBD	St. s.	2	2	EASTERN CLOUD ⊙	3,826	2,316	345.3	50.2	26.6	1919	Yokohama, Japan	Seattle, Wash.	U. S. Shipping Board.
219878	LWBF	St. s.	1	2	COL. ROOSEVELT	307	177	125.0	23.4	16.6	1919	Kingston, Ontario	Port Arthur, Tex.	Gulf Export & Transportation Co. (Tex.).
219752	LWBG	St. s.	2	2	LIBERTY BELL ⊙	5,107	3,129	390.0	54.2	27.8	1920	Hog Island, Pa.	Philadelphia, Pa.	U. S. Shipping Board.
219755	LWBH	St. s.	1	2	QUARRIN ⊙	7,017	4,357	425.8	57.0	31.2	1920	Oakland, Calif.	San Francisco, Calif.	Do.
219756	LWBJ	*Sch.	1	3	Northern No. 32	1,476	1,405	241.3	40.3	16.8	1920	Havre de Grace, Md.	Wilmington, Del.	Northern Transportation Co. (Del.).

SEAGOING VESSELS, ARRANGED IN THE ORDER OF SIGNAL LETTERS—Continued.

[Steel vessels in SMALL CAPITALS, iron in *italics*, wood in roman.]

Official No.	Signal letters.	Rig.	Decks.	Masts.	Name of vessel.	Gross tonnage.	Net ton. nage.	Length.	Breadth.	Depth.	When built.	Where built.	Home port (where permanent document issues.)	Name of managing or principal owner.
								Feet.	*Feet.*	*Feet.*				
219757	LWBK	St. s.	1	2	SCHUYKILL BRIDGE ⊙	3,283	2,000	324.0	46.2	25.0	1920	Newark, N. J.	Newark, N. J.	U. S. Shipping Board.
219758	LWBM	St. s.	1	2	EAST CHICAGO ⊙	3,545	2,174	324.0	46.2	25.0	1920	do	do	Do.
219759	LWBN	St. s.	1	2	FORT ARMSTRONG ⊙	3,545	2,174	324.0	46.2	25.0	1920	do	do	Do.
219760	LWBP	St. s.	1	2	ANTHRACITE BRIDGE. ⊙	3,283	2,000	324.0	46.2	25.0	1920	do	do	Do
219765	LWBQ	St. s.	1	2	NODDLE ISLAND ⊙	3,257	1,978	324.0	46.2	25.0	1920	do	do	Do.
219766	LWBR	St. s.	1	2	PITTSBURGH BRIDGE ⊙	3,545	2,174	324.0	46.2	25.0	1920	do	do	Do.
219422	LWBS	St. s.	2	2	WEST JAPPA ⊙	5,866	3,634	410.5	54.2	29.2	1920	Seattle, Wash.	Seattle, Wash.	Do.
219770	LWBV	St. s.	2	2	MOHINKIS ⊙	6,049	3,758	402.5	53.0	32.0	1920	Bay Point, Calif.	San Francisco, Calif.	Do.
219772	LWCD	St. s.	2	2	†Latham ⊙	6,237	3,893	420.7	54.0	34.4	1919	Mobile, Ala.	Mobile, Ala.	Do.
219775	LWCF	St. s.	2	2	WEST HIXTON ⊙	5,376	3,343	410.0	54.4	27.2	1920	Los Angeles, Calif.	Los Angeles, Calif.	Do.
219776	LWCG	St. s.	3	2	EASTERN MERCHANT. ⊙	8,160	5,099	445.0	58.0	29.4	1919	Machida Mura, Japan	New York, N. Y.	Luckenbach S. S. Co. (Del.).
219777	LWCH	St. s.	2	2	CONEJOS ⊙	5,110	3,110	390.0	54.2	27.8	1920	Hog Island, Pa.	Philadelphia, Pa.	U. S. Shipping Board.
219778	LWCJ	St. s.	2	2	COLLINGSWORTH ⊙	5,101	3,125	390.0	54.2	27.8	1920	do	do	Do.
219782	LWCK	St. s.	2	2	PINELLAS ⊙	3,513	2,144	333.8	48.0	24.9	1920	Jacksonville, Fla.	Jacksonville, Fla.	Do.
219783	LWCM	St. s.	2	2	CHICKAMAUGA ⊙	3,853	2,370	333.8	48.0	24.9	1920	do	do	Do.
219894	LWCN	St. s.	2	2	LAKE GEYSER ⊙	2,592	1,613	251.0	43.6	26.1	1920	Chicago, Ill.	New York, N. Y.	Do.
219791	LWCP	Sch.	1	4	Mary O. Maynard	735	654	184.1	36.6	14.9	1920	Boothbay Harbor, Me.	Boston, Mass.	Boston Maritime Corp. (Me.).
219792	LWCQ	St. s.	2	2	FISHKILL ⊙	5,628	3,477	400.5	54.2	30.4	1920	Newburgh, N. Y.	New York, N. Y.	U. S. Shipping Board.
219795	LWCR	St. s.	2	2	EASTERN PILOT ⊙	3,162	1,924	305.2	43.9	25.0	1919	Kobe, Japan	Seattle, Wash.	Do.
219796	LWCS	St. s.	3	2	EASTERN TRADER ⊙	8,151	5,100	445.0	58.0	32.0	1919	Machida Tachibaum, Japan.	San Francisco, Calif.	Do.
219798	LWCV	St. s.	2	3	ARGO ⊙	6,952	4,271	435.6	56.2	31.7	1920	Sparrows Point, Md.	New York, N. Y.	Standard Transportation Co. (Del.).
219799	LWDB	St. s.	2	2	DONALD MCKAY ⊙	5,535	3,415	400.7	54.2	30.4	1920	Chester, Pa.	Philadelphia, Pa.	U. S. Shipping Board.
219800	LWDC	St. s.	2	2	ARIZPA ⊙	5,517	3,392	400.7	54.2	30.4	1920	Harriman, Pa.	do	Do.
219801	LWDF	St. s.	1	2	TOOPI ⊙	429	91	141.5	27.7	14.8	1920	Green Bay, Wis.	New York, N. Y.	Do.
219804	LWDJ	St. s.	1	2	OUTAGAMIE ⊙	429	91	141.5	27.7	14.8	1920	do	Chicago, Ill.	Standard Oil Co. (Ind.).
219805	LWDK	St. s.	2	2	COMMACK ⊙	5,620	3,452	390.0	54.2	27.8	1920	Hog Island, Pa.	Philadelphia, Pa.	U. S. Shipping Board.
219809	LWDM	Sch.	1	4	Ella A	1,565	1,413	233.4	45.7	18.5	1920	Dockton, Wash.	Seattle, Wash.	J. C. Shaw.
219811	LWDN	St. s.	2	0	Anson S. Brooks	2,954	1,813	272.8	46.1	24.1	1920	Astoria, Oreg.	Jacksonville, Fla.	Brooks-Scanlon Corp. (Del.).
219814	LWDP	St. s.	2	2	OTHO ⊙	4,839	2,976	380.5	53.1	27.0	1920	Tacoma, Wash.	Tacoma, Wash.	U. S. Shipping Board.
219816	LWDR	St. s.	2	2	LAKE GANADO ⊙	2,677	1,660	253.4	43.8	26.2	1920	Saginaw, Mich.	New York, N. Y.	Do.
219817	LWDS	St. s.	2	2	UTACARBON ⊙	7,076	4,359	435.0	56.0	32.0	1920	Alameda, Calif.	San Francisco, Calif.	Do.
219822	LWDV	St. s.	1	1	Lightning	183	92	94.2	24.6	13.2	1920	Milford, Del.	Wilmington, Del.	Do.
219823	LWFB	Sch.	1	4	Spindrift	720	630	180.1	38.2	14.0	1920	Machias, Me.	Bath, Me.	Walter E. Reid.
219827	LWFD	St. s.	1	2	GREBE ⊙	414	209	139.4	25.2	14.2	1919	Savannah, Ga.	New York, N. Y.	Sterling G. Wincapaw.
219830	LWFG	St. s.	1	2	FREEPORT SULPHUR NO. 5. ⊙	4,127	2,440	355.5	52.5	24.8	1920	Kearny, N. J.	do	Freeport Sulphur Transpn. Co. (Del.).
219832	LWFH	St. s.	2	2	WEST CALERA ⊙	5,644	3,524	410.5	54.0	27.1	1920	San Francisco, Calif.	San Francisco, Calif.	U. S. Shipping Board.
219833	LWFJ	St. s.	1	2	OKLAHOMA CITY	3,545	2,179	324.0	46.2	25.0	1920	Mobile, Ala.	Mobile, Ala.	Do.
219834	LWFK	St. s.	2	2	PORTOLA PLUMAS ⊙	7,076	4,359	435.0	56.0	32.0	1920	Alameda, Calif.	San Francisco, Calif.	Do.
219839	LWFN	St. s.	2	2	COLTHRAPS ⊙	5,134	3,120	390.0	54.2	27.8	1920	Hog Island, Pa.	Philadelphia, Pa.	Do.
219840	LWFP	St. s.	2	2	ATLANTIC SUN ⊙	6,666	4,044	429.3	59.2	31.4	1920	Chester, Pa.	do	Sun Co. (N. J.).
219842	LWFQ	St. s.	2	2	JENNIE R. MORSE ⊙	6,060	3,758	402.0	53.2	32.0	1920	Alexandria, Va.	Alexandria, Va.	U. S. Shipping Board.
219845	LWFR	Ga. s.	2	2	SOLITAIRE ⊙	3,350	2,627	315.0	43.7	27.6	1920	Bath, Me.	New York, N. Y.	Texas Steamship Co. (N. Y.).
219846	LWFS	St. s.	1	2	LAKE GLAUCUS ⊙	2,686	1,665	253.4	43.8	26.3	1920	Superior, Wis.	Norfolk, Va.	U. S. Shipping Board.
219847	LWFT	St. s.	1	2	LAKE FLAG ⊙	2,686	1,665	253.4	43.8	26.3	1920	do	Philadelphia, Pa.	Do.
219848	LWFV	St. s.	1	2	LAKE HECTOR ⊙	2,686	1,665	253.4	43.8	26.3	1920	do	New Orleans, La.	Do.
219849	LWGB	St. s.	1	2	LAKE HARMINIA ⊙	2,686	1,665	253.4	43.8	26.3	1920	do	Philadelphia, Pa.	Do.
219850	LWGC	St. s.	1	2	LAKE GUNNI ⊙	2,686	1,665	253.4	43.8	26.3	1920	do	New Orleans, La.	Do.
219851	LWGD	St. s.	2	2	EASTERN GLADE ⊙	5,653	3,521	399.9	54.7	27.6	1920	Yokohama, Japan	Seattle, Wash.	Do.
219855	LWGF	St. s.	3	2	EASTERN OCEAN ⊙	8,868	5,636	385.3	51.2	25.6	1920	Kobe, Japan	New York, N. Y.	Garland S. S. Corp. (N. Y.).
219857	LWGH	St. s.	1	2	UNION LIBERTY ⊙	2,559	1,586	251.0	43.6	25.8	1920	Toledo, Ohio.	Toledo, Ohio.	U. S. Shipping Board.
219858	LWGJ	St. s.	2	2	EVERGREEN CITY ⊙	5,990	3,709	400.7	54.2	30.4	1920	Harriman, Pa.	Philadelphia, Pa.	Do.
219859	LWGK	St. s.	1	2	NESHOBEE ⊙	3,283	1,990	324.0	46.2	25.0	1920	Newark, N. J.	Newark, N. J.	Do.
219860	LWGM	St. s.	1	2	ORONOKE ⊙	3,545	2,174	324.0	46.2	25.0	1920	do	do	Do.
219861	LWGN	St. s.	1	2	WHEELING MOLD ⊙	3,282	1,995	324.0	46.2	25.0	1920	do	do	Do.
219866	LWGQ	St. s.	1	1	Reindeer	164	101	94.5	24.8	12.0	1920	Eastport, Me.	Alexandria, Va.	Do.
219870	LWGR	St. s.	2	2	EASTERN CROWN ⊙	5,729	3,552	399.7	54.7	27.5	1920	Nagasaki, Japan	Seattle, Wash.	Do.
219871	LWGS	St. s.	2	2	EASTERN VICTOR ⊙	5,726	3,523	399.4	54.7	27.4	1920	do	do	Do.
219872	LWGT	St. s.	2	2	CITY OF VERNON ⊙	5,401	3,364	400.7	54.2	30.2	1920	Pensacola, Fla.	Pensacola, Fla.	Do.
219873	LWGV	St. s.	2	2	WINONA ⊙	4,964	3,034	390.0	54.2	27.8	1920	Hog Island, Pa.	Philadelphia, Pa.	Do.
219874	LWHB	St. s.	1	2	GEORGE B. MACKENZIE. ⊙	3,212	1,998	318.4	46.2	21.9	1920	Baltimore, Md.	do	American Bauxite Co. (Pa.).
219875	LWHC	St. s.	2	2	CHICKASAW CITY ⊙	6,081	3,749	395.5	55.0	31.4	1920	Chickasaw, Ala.	New York, N. Y.	United States Steel Products Co. (N. J.).
219876	LWHD	St. s.	1	2	ITALIA ⊙	3,545	2,174	324.0	46.2	25.0	1920	Newark, N. J.	do	Submarine Boat Corp. (N. Y.).

† Concrete.

SEAGOING VESSELS, ARRANGED IN THE ORDER OF SIGNAL LETTERS—Continued.

[Steel vessels in SMALL CAPITALS, iron in *italics*, wood in roman.]

Official No.	Signal letters.	Rig.	Decks.	Masts.	Name of vessel.	Gross tonnage.	Net tonnage.	Length.	Breadth.	Depth.	When built.	Where built.	Home port (where permanent document issues).	Name of managing or principal owner.
								Feet.	*Feet.*	*Feet.*				
219889	LWHF	St. s.	3	2	EASTERN PLANET. ⊙	5,815	3,604	381.8	51.2	25.5	1920	Kobe, Japan	Seattle, Wash.	U. S. Shipping Board.
219890	LWHG	St. s.	2	1	[illegible] ⊙	6,972	4,293	435.6	56.2	31.7	1920	Sparrows Point, Md.	Baltimore, Md.	Do.
219892	LWHJ	St. s.	2	2	[illegible] ⊙	5,502	3,388	400.7	54.2	30.4	1920	Chester, Pa.	Philadelphia, Pa.	Do.
219898	LWHK	St. s.	2	2	[illegible] ⊙	5,645	3,500	410.5	54.0	27.1	1920	South San Francisco, Calif.	San Francisco, Calif.	Do.
219899	LWHM	St. s.	2	2	DARDEN	5,189	3,155	391.9	51.2	28.5	1920	Savannah, Ga.	New York, N. Y.	U. S. Mex-Oil Corp. (Del.).
219900	LWHN	Bkn.	1	5	Phyllis Comyn.	2,266	2,129	266.5	46.0	24.1	1920	Rolph, Calif.	San Francisco, Calif.	Pacific Freighters Co. (Calif.).
219901	LWHP	Bkn.	1	5	Anne Comyn. ⊙	2,235	2,137	266.5	46.0	24.1	1919	....do	....do	Do.
219902	LWHQ	St. s.	2	2	CONNESS PEAK ⊙	5,620	3,452	390.0	54.2	27.8	1920	Hog Island, Pa.	Philadelphia, Pa.	U. S. Shipping Board.
219903	LWHR	St. s.	2	2	PATRICK HENRY ⊙	8,294	5,289	439.6	60.2	33.7	1920	Gloucester City, N. J.	....do	Do.
219904	LWHS	St. s.	2	2	CAPILLO	5,135	3,127	390.0	54.2	27.8	1920	Hog Island, Pa.	....do	Do.
219905	LWHT	Ga. s.	1	3	CUBORE	6,891	4,260	450.6	57.2	34.0	1920	Quincy, Mass.	New York, N. Y.	Guaranty Trust Co. (N. Y.).
219909	LWHV	Bkn.	1	5	Russell Haviside	2,263	2,132	266.5	46.0	24.1	1920	Rolph, Calif.	San Francisco, Calif.	Pacific Freighters Co. (Calif.).
219910	LWJB	Sch.	1	4	Albert D. Cummins.	1,163	1,081	189.5	41.1	19.7	1920	Beaumont, Tex.	Wilmington, Del.	Haldt Transpn. Co. (Del.).
219917	LWJC	St. s.	2	2	[illegible] ⊙	6,037	4,446	402.6	53.0	32.2	1920	Oakland, Calif.	San Francisco, Calif.	U. S. Shipping Board.
219918	LWJD	St. s.	2	2	[illegible] ⊙	5,510	3,387	400.7	54.2	30.4	1920	Harriman, Pa.	[illegible]	Do.
219919	LWJF	St. s.	2	1	[illegible] ⊙	5,107	3,541	391.8	51.3	28.8	1920	Wilmington, Del.	[illegible]	Do.
219924	LWJG	St. s.	2	2	HAWARDEN	6,042	3,745	402.5	53.0	32.0	1920	Oakland, Calif.	[illegible]	Do.
219931	LWJM	St. s.	2	2	LAS VEGAS ⊙	5,493	3,362	410.0	54.4	27.2	1920	Los Angeles, Calif.	Los Angeles, Calif.	Do.
219932	LWJN	Ga. s.	1	3	J. F. Penrose ⊙	3,379	2,807	299.5	49.3	31.2	1920	Orange, Tex.	Port Arthur, Tex.	National Oil Transport Co. (Me.).
219936	LWJP	St. s.	2	2	PADNSAY ⊙	4,838	2,977	380.4	53.1	27.0	1920	Tacoma, Wash.	Tacoma, Wash.	U. S. Shipping Board.
219937	LWJQ	St. s.	2	2	WEST NIVARIA ⊙	5,652	3,522	410.5	54.3	27.2	1920	Los Angeles, Calif.	Los Angeles, Calif.	Do.
219938	LWJR	St. s.	2	2	WEST KEATS ⊙	5,661	3,539	410.5	54.3	27.2	1920	Long Beach, Calif.	....do	Do.
219939	LWJS	St. s.	1	2	MARTINIQUE	2,559	1,586	251.0	43.6	25.8	1920	Toledo, Ohio.	New York, N. Y.	Do.
219940	LWJT	St. s.	2	2	UNICOL ⊙	5,926	3,808	401.9	54.2	31.3	1920	Tampa, Fla.	Tampa, Fla.	Do.
219942	LWJV	St. s.	2	2	CONEHATTA ⊙	5,620	3,452	390.0	54.2	27.8	1920	Hog Island, Pa.	Philadelphia, Pa.	Do.
219943	LWKB	St. s.	1	3	Everett ⊙	1,751	1,014	236.7	46.5	19.6	1920	St. Helens, Oreg.	San Francisco, Calif.	Chas. R. McCormick & Co. (Calif.).
219944	LWKC	Ga. s.	2	2	†Margaret	432	240	114.0	26.9	10.3	1892	San Francisco, Calif.	....do	Red Salmon Canning Co. (Calif.)
219948	LWKD	*Sch.	1	2	Calbarien	288	274	120.2	31.0	8.8	1920	Tampa, Fla.	Tampa, Fla.	Denton-Shore Lumber Co. (Fla.).
219949	LWKF	St. s.	3	2	EASTERN DAWN ⊙	5,812	3,627	385.0	51.2	25.5	1920	Kobe, Japan	Seattle, Wash.	U. S. Shipping Board.
219951	LWKH	St. s.	1	0	JUVIGNY ⊙	2,309	1,440	251.0	43.6	22.2	1920	Wyandotte, Mich.	Detroit, Mich.	Independent Steamship Co. (Del.).
219952	LWKJ	St. s.	1	0	MONTFAUCON ⊙	2,309	1,440	251.0	43.6	22.2	1920	....do	....do	Do.
219953	LWKM	St. s.	2	2	HINCKLEY ⊙	4,755	2,912	377.0	52.0	26.8	1920	Sheepshead Bay, N. Y.	New York, N. Y.	U. S. Shipping Board.
219954	LWKN	St. s.	2	3	MILLER COUNTY ⊙	7,366	4,501	431.0	59.2	31.4	1920	Baltimore, Md.	Baltimore, Md.	Do.
219955	LWKP	St. s.	3	2	MARTHA WASHINGTON. ⊙	7,412	4,021	459.5	55.8	24.0	1908	Port Glasgow, Scotland.	New York, N. Y.	Do.
219956	LWKQ	St. s.	2	2	CATHWOOD ⊙	7,072	4,360	435.0	56.0	32.0	1920	Alameda, Calif.	San Francisco, Calif.	Do.
219957	LWKR	St. s.	2	2	ARCTURUS ⊙	6,094	3,816	401.4	53.2	31.9	1920	Vancouver, Wash.	New York, N. Y.	Do.
219958	LWKS	St. s.	2	2	CHAPPAQUA ⊙	4,755	2,912	377.0	52.0	26.8	1920	Sheepshead Bay, N. Y.	....do	Do.
219959	LWKT	St. s.	2	2	ARTIGAS ⊙	5,101	4,016	390.0	54.2	27.8	1920	Hog Island, Pa.	Philadelphia, Pa.	Do.
219989	LWMC	St. s.	2	2	EASTERN ADMIRAL ⊙	6,668	4,210	414.7	55.7	31.9	1920	Oakland, Calif.	Seattle, Wash.	Do.
219990	LWMD	St. s.	2	2	MANATEE ⊙	5,918	3,823	401.9	54.2	31.3	1920	Tampa, Fla.	Tampa, Fla.	Do.
219991	LWMF	St. s.	2	2	SALAAM ⊙	5,990	3,709	400.7	51.2	30.4	1920	Harriman, Pa.	Philadelphia, Pa.	Do.
219992	LWMG	St. s.	1	2	Medric ⊙	380	189	150.4	25.0	13.3	1920	South Portland, Me.	Rockland, Me.	Deep Sea Fisheries (Me.).
219993	LWMH	St. s.	2	2	HENRY STEERS ⊙	5,980	3,713	400.7	51.2	30.4	1920	Chester, Pa.	Philadelphia, Pa.	U. S. Shipping Board.
219998	LWMJ	St. s.	2	2	BROOKLINE ⊙	5,527	3,965	410.5	51.2	27.0	1920	Portsmouth, N. H.	Portsmouth, N. H.	Do.
219999	LWMK	St. s.	1	1	Wizard	188	127	91.2	24.6	13.0	1920	Camden, N. J.	Philadelphia, Pa.	Do.
220000	LWMN	St. s.	1	1	Talisman	188	127	91.2	24.6	13.0	1920	....do	New York, N. Y.	Atlantic Lighterage Corp. (N. Y.).
220005	LWMR	Sch.	1	6	Oregon Pine	2,526	2,350	267.0	49.6	25.2	1920	Portland, Oreg.	Portland, Oreg.	Oregon Pine (Oreg.).
220007	LWMS	St. s.	2	2	EASTERN COAST ⊙	3,863	2,390	345.0	50.0	29.0	1920	Yokohama, Japan	New York, N. Y.	U. S Shipping Board.
220010	LWMT	St. s.	1	2	SUBOATCO ⊙	3,545	2,174	324.0	46.2	25.0	1920	Newark, N. J.	....do	Submarine Boat Corp (N. Y.).
220011	LWMV	St. s.	1	2	SUEDCO ⊙	3,545	2,174	324.0	46.2	25.0	1920	....do	....do	Do.
220012	LWNB	St. s.	1	2	SUNELSOCO	3,545	2,174	324.0	46.2	25.0	1920	....do	....do	Do.
220013	LWNC	St. s.	2	2	AQUARIUS ⊙	6,094	3,816	401.4	53.2	31.9	1920	Vancouver, Wash.	....do	U. S. Shipping Board.
220019	LWND	St. s.	1	2	CAPITAL OF NEBRASKA. ⊙	3,545	2,179	324.0	46.2	25.0	1920	Mobile, Ala.	Mobile, Ala.	Do.
220024	LWNF	St. s.	2	2	WEST NOMENTUM ⊙	5,652	3,522	410.5	54.3	27.2	1920	Los Angeles, Calif.	Los Angeles, Calif.	Do.
220025	LWNG	St. s.	2	2	OCCIDENTAL ⊙	6,727	5,108	416.8	56.1	31.1	1920	Bath, Me.	New York, N. Y.	Texas Steamship Co. (N. Y.).
220027	LWNJ	St. s.	1	2	CITY OF RENO ⊙	7,004	4,319	425.8	57.0	31.2	1920	Oakland, Calif.	San Francisco, Calif.	U. S. Shipping Board.
220032	LWNK	Sch.	1	6	Oregon Fir	2,526	2,350	267.0	49.6	25.2	1920	Portland, Oreg.	Portland, Oreg.	Oregon Fir (Oreg.).
220034	LWNM	Sch.	2	4	Maurice R. Thurlow	1,270	1,172	202.6	40.1	22.2	1920	Stockton Springs, Me.	Boston, Mass.	Boston Maritime Corp. (Me.).

† Composite.

SEAGOING VESSELS, ARRANGED IN THE ORDER OF SIGNAL LETTERS—Continued.

(Steel vessels in SMALL CAPITALS, iron in *italics*, wood in roman.)

Official No.	Signal letters.	Rig.	Decks.	Masts.	Name of vessel.	Gross tonnage.	Net tonnage.	Length.	Breadth.	Depth.	When built.	Where built.	Home port (where permanent document issues).	Name of managing or principal owner.
								Feet.	*Feet.*	*Feet.*				
220038	LWNP	Sch.	1	4	Tolima	913	846	185.4	37.6	18.6	1920	Lincolnmville, N. Y.	New York, N. Y.	Security Shipping Co. (Del.)
220039	LWNQ	St. s.	2	2	CROWN CITY ⊙	5,490	3,417	410.0	54.4	27.2	1920	Los Angeles, Calif.	Los Angeles, Calif.	U. S. Shipping Board.
220047	LWNR	St. s.	3	2	EASTERN CLOUD ⊙	5,828	3,600	385.0	51.2	25.6	1920	Kobe, Japan	New York, N. Y.	Garland S. S. Corp. (N. Y.).
220052	LWNS	St. s.	1	3	Ryder Hanify	1,343	756	235.0	43.0	17.0	1920	North Bend, Oreg.	San Francisco, Calif.	J. R. Hanify Co. (Calif.).
220053	LWNT	St. s.	2	2	NEMAHA ⊙	6,501	4,016	395.3	55.1	31.4	1920	Wilmington, N. C.	Wilmington, N. C.	U. S. Shipping Board.
220054	LWNV	St. s.	1	2	WILLIAM A. WHITNEY.	158	54	100.0	24.1	11.2	1920	Superior, Wis	Milwaukee, Wis	Whitney Bros. Co. (Wis.).
220061	LWPB	St. s.	2	2	WEST CAMAK ⊙	5,647	3,513	410.5	54.0	27.1	1920	South San Francisco, Calif.	San Francisco, Calif.	U. S. Shipping Board.
220062	LWPC	St. s.	2	2	MATTOLE	7,252	5,395	430.0	58.2	31.5	1920	Philadelphia, Pa.	Philadelphia, Pa.	Do.
220071	LWPF	St. s.	1	2	BACCARAT ⊙	2,283	1,433	251.8	43.6	22.0	1920	Cleveland, Ohio	Detroit, Mich	Independent Steamship Co. (Del.).
220078	LWPJ	St. s.	2	2	*Dewey*	957	516	209.3	32.0	16.4	1887	Cartagena, Spain	New York, N. Y.	Andrew Olson.
220087	LWPK	St. s.	2	2	Adria ⊙	3,132	1,902	272.8	49.3	25.6	1919	Aberdeen, Wash.	Seattle, Wash.	U. S. Shipping Board.
220088	LWPM	St. s.	2	2	HAXTUM ⊙	6,041	3,746	402.5	53.0	32.0	1920	Oakland, Calif.	San Francisco, Calif.	Do.
220091	LWPN	St. s.	2	2	WEST MAHWAH ⊙	5,586	3,467	410.3	54.2	27.7	1920	Seattle, Wash.	Seattle, Wash.	Do.
220101	LWPQ	St. s.	1	0	Hawk	187	101	88.0	25.5	13.0	1920	Jacksonville, Fla.	Jacksonville, Fla.	Do.
220102	LWPR	St. s.	1	0	Buzzard	187	101	88.0	25.5	13.0	1920	do	Mobile, Ala.	Mobile Towing & Wrecking Co. (Ala.).
220103	LWPS	St. s.	1	0	Condor	187	101	88.0	25.5	13.0	1920	do	New York, N. Y.	Goodwin-Gallagher Sand and Gravel Corp. (N. Y.).
220104	LWPT	St. s.	1	0	Cockatoo	187	101	88.0	25.5	13.0	1920	do	do	Do.
220105	LWPV	St. s.	2	2	ANNA E. MORSE ⊙	6,057	3,785	402.6	53.2	32.0	1920	Alexandria, Va.	Alexandria, Va.	U. S. Shipping Board.
220107	LWQB	St. s.	2	2	Jupiter	539	366	154.7	30.6	16.7	1920	Bath, N. Y.	New York, N. Y.	Neptune Line (Del.).
220113	LWQC	St. s.	2	2	EASTERN MAID ⊙	3,141	1,902	305.0	45.8	24.8	1920	Tokio, Japan	Seattle, Wash.	U. S. Shipping Board.
220114	LWQD	St. s.	1	2	DELROSA ⊙	3,474	2,064	320.7	46.0	24.4	1920	Oakland, Calif.	San Francisco, Calif.	Do.
220115	LWQF	St. s.	2	2	PALLAS ⊙	4,839	2,978	380.5	53.1	27.0	1920	Tacoma, Wash.	Tacoma, Wash.	Do.
220116	LWQG	St. s.	1	2	CITY OF LORDSBURG. ⊙	3,545	2,179	324.0	46.2	25.0	1920	Mobile, Ala	Mobile, Ala	Do.
220117	LWQH	St. s.	1	2	†NANSHON ⊙	3,447	2,089	328.0	46.2	22.9	1920	Elizabeth, N. J.	Newark, N. J.	Do.
220127	LWQK	St. s.	2	2	SPRINGFIELD ⊙	5,641	3,504	410.5	54.2	27.0	1920	Portsmouth, N. H.	Portsmouth, N. H.	Do.
220123	LWQN	Bkn.	1	5	Katherine MacKall	2,262	2,119	266.5	46.0	24.1	1919	Wilmington, Calif.	San Francisco, Calif.	Pacific Freighters Co (Calif.).
220129	LWQP	St. s.	2	2	LAKE FURNAS ⊙	2,677	1,660	253.4	43.8	26.2	1920	Saginaw, Mich	New York, N. Y.	U. S. Shipping Board.
220133	LWQR	St. s.	2	3	ROCHESTER ⊙	6,836	4,221	435.6	56.2	31.7	1920	Sparrows Point, Md.	do	Vacuum Oil Co. (N. Y.).
220143	LWQS	St. s.	2	2	RICHCONCAL ⊙	7,072	4,360	435.0	56.0	32.0	1920	Alameda, Calif.	San Francisco, Calif.	U. S. Shipping Board.
220148	LWQT	St. s.	2	2	EASTERN GLEN ⊙	5,666	3,493	399.9	51.7	27.6	1920	Yokohama, Japan	Seattle, Wash.	Do.
220149	LWQV	St. s.	1	1	Hawk	111	29	93.2	17.6	10.5	1904	Christiania, Norway.	San Francisco, Calif.	California Sea Products Co. (Calif.).
220150	LWRB	St. s.	1	1	PORT SAUNDERS ⊙	112	12	92.7	17.5	31.2	1901	do	do	Do.
220160	LWRC	St. s.	2	2	BIRMINGHAM CITY ⊙	6,032	3,715	395.5	55.0	31.4	1920	Chickasaw City, Ala.	New York, N. Y.	U. S. Steel Products Co. (N. J.).
220161	LWRD	St. s.	2	2	CITY OF WEATHERFORD. ⊙	5,401	3,364	400.7	54.2	30.2	1920	Pensacola, Fla	Pensacola, Fla	U. S. Shipping Board.
220165	LWRF	St. s.	1	2	VACUUM ⊙	7,009	4,321	425.8	57.0	31.2	1920	Oakland, Calif.	New York, N. Y.	Vacuum Oil Co. (N. Y.).
220166	LWRG	St. s.	2	2	ARGUS ⊙	6,094	3,816	401.1	53.2	31.9	1920	Vancouver, Wash.	do	U. S. Shipping Board.
220173	LWRH	St. s.	2	2	EASTERN TEMPEST ⊙	1,624	2,838	360.1	51.2	25.9	1920	Urago, Japan	Seattle, Wash.	Do.
220174	LWRJ	St. s.	2	2	Agron ⊙	3,157	1,899	273.5	49.1	25.6	1919	Aberdeen, Wash.	do	Do.
220179	LWRK	St. s.	2	2	STEEL MARINER ⊙	5,686	3,150	424.2	56.0	26.5	1920	Kearny, N. J.	New York, N. Y.	U. S. Steel Products Co. (N. J.).
220180	LWRM	St. s.	2	2	STEEL TRADER ⊙	5,686	3,150	424.2	56.2	26.5	1920	do	do	Do.
220184	LWRP	Sch.	1	5	Ecola	2,266	2,050	266.6	46.2	23.9	1920	Portland, Oreg.	Portland, Oreg.	Balfour Guthrie Trust Co.
220185	LWRQ	St. s.	2	2	JOLEE ⊙	5,543	3,400	390.0	54.2	27.8	1920	Hog Island, Pa.	Philadelphia, Pa.	U. S. Shipping Board.
220186	LWRS	St. s.	2	2	CARDONIA ⊙	5,104	3,106	390.0	54.2	27.8	1920	do	do	Do.
220194	LWRT	St. s.	2	2	HALF MOON ⊙	5,673	3,481	400.5	54.2	30.4	1920	Newburgh, N. Y.	New York, N. Y.	Do.
220195	LWRV	Sch.	1	4	Marie F. Cummings.	1,107	1,035	189.5	41.1	19.7	1919	Beaumont, Tex	Wilmington, Del.	Cummins Transpn. Co. (Del.).
220199	LWSB	St. s.	2	2	WEST NORRANUS ⊙	5,652	3,522	410.5	54.3	27.2	1919	Los Angeles, Calif.	Los Angeles, Calif.	U. S. Shipping Board.
220200	LWSC	St. s.	2	2	WEST HOLBROOK ⊙	5,376	3,343	410.0	54.4	27.2	1919	do	do	Do.
220201	LWSD	St. s.	2	2	†San Pasqual ⊙	6,486	4,082	420.7	54.0	31.3	1920	San Diego, Calif.	San Diego, Calif.	Do.
220202	LWSF	St. s.	2	2	†Cuyumaca ⊙	6,486	4,082	420.7	54.0	31.3	1920	do	do	Do.
220203	LWSG	St. s.	2	2	LORETTA ⊙	5,493	3,382	400.7	54.2	30.4	1920	Chester, Pa.	Philadelphia, Pa.	Do.
220211	LWSJ	St. s.	3	2	JOHN JAY ⊙	8,292	6,101	439.6	60.2	33.7	1920	Gloucester City, N. J.	do	Do.
220216	LWSK	St. s.	2	2	Agylla	3,160	1,917	272.9	49.0	25.7	1919	Aberdeen, Wash.	Seattle, Wash.	Do.
220236	LWSN	*Sch.	1	2	Cardenas	307	298	135.0	30.9	9.2	1920	Tampa, Fla.	Tampa, Fla.	Denton-Shore Lumber Co. (Fla.).
220237	LWSP	St. s.	2	2	HONNEDAGA ⊙	6,210	3,805	402.0	53.2	32.0	1920	Groton, Conn.	New London, Conn.	U. S. Shipping Board.
220242	LWSR	St. s.	2	1	HAHIRA ⊙	7,235	4,475	435.6	56.2	33.0	1920	Sparrows Point, Md.	Baltimore, Md.	Do.
220245	LWST	St. s.	1	2	SUHOLCO ⊙	3,545	2,174	324.0	46.2	25.0	1920	Newark, N. J.	New York, N. Y.	Submarine Boat Corp. (N. Y.).
220246	LWSV	St. s.	1	2	SUTRANSCO ⊙	3,515	2,174	324.0	46.2	25.0	1920	do	do	Do.
220247	LWTB	St. s.	1	2	SUELCO ⊙	3,515	2,174	324.0	46.2	25.0	1920	do	Newark, N. J.	Do.
220248	LWTC	St. s.	1	2	SUPORTCO ⊙	3,515	2,174	324.0	46.2	25.0	1920	do	New York, N. Y.	Do.

† Concrete.

SEAGOING VESSELS, ARRANGED IN THE ORDER OF SIGNAL LETTERS—Continued.

[Steel vessels in SMALL CAPITALS, iron in *italics*, wood in roman.]

Official No.	Signal letters.	Rig.	Decks.	Masts.	Name of vessel.	Gross tonnage.	Net tonnage.	Length.	Breadth.	Depth.	When built.	Where built.	Home port (where permanent document issues).	Name of managing or principal owner.
								Feet.	*Feet.*	*Feet.*				
220249	LWTD	St. s.	1	2	ANAHUAC ⊙	863	461	180.0	31.2	16.1	1920	Port Jefferson, N. Y.	New York, N. Y.	U. S. Shipping Board.
220250	LWTF	St. s.	2	3	QUILLWARK ⊙	6,034	4,445	402.6	53.0	32.2	1920	Oakland, Calif.	San Francisco, Calif.	Do.
220254	LWTH	St. s.	2	2	PANSA ⊙	4,839	2,977	380.2	53.1	27.0	1920	Takoma, Wash.	Tacoma, Wash.	Do.
220255	LNTJ	St. s.	2	2	HAYDEN ⊙	6,042	3,746	402.5	53.0	32.0	1920	Oakland, Calif.	San Francisco, Calif.	Do.
220256	LWTK	St. s.	1	2	SALINA ⊙	7,311	4,555	425.8	57.0	33.1	1920	....do....	....do....	Do.
220257	LWTM	St. s.	2	2	CAPULIN ⊙	5,543	3,407	390.0	51.2	27.8	1920	Hog Island, Pa.	Philadelphia, Pa.	Do.
220259	LWTP	St. s.	2	3	CECIL COUNTY ⊙	7,641	4,678	431.0	59.2	33.4	1920	Baltimore, Md.	Baltimore, Md.	Do.
220261	LWTQ	St. s.	1	1	WINTHROP	189	106	95.2	24.1	12.1	1920	....do....	Philadelphia, Pa.	American Bauxite Co. (Pa.).
220274	LWTV	Bkn.	1	5	Monitor	2,247	2,102	264.4	46.0	24.0	1920	Oakland, Calif.	San Francisco, Calif.	Chas. Nelson Co. (Calif.).
220275	LWVB	St. s.	2	2	ENSELY CITY ⊙	6,157	3,801	395.5	55.0	31.4	1920	Chickasaw, Ala.	New York, N. Y.	U. S. Shipping Board.
220276	LWVC	St. s.	2	2	EASTERN SAILOR ⊙	6,600	4,157	415.0	55.7	31.9	1920	Osaka, Japan	Seattle, Wash.	Do.
220285	LWVF	Bkn.	1	5	Kale G. Pedersen	2,269	2,106	264.6	46.1	24.0	1920	Columbia City, Oreg.	San Francisco, Calif.	L. A. Pedersen.
220286	LWVG	St. s.	2	2	DUNGANNON ⊙	7,257	4,485	435.0	56.0	32.0	1920	Alameda, Calif.	....do....	U. S. Shipping Board.
220287	LWVH	St. s.	3	2	CAYO MAMBI ⊙	1,925	1,055	249.8	37.7	14.8	1920	Manitowoc, Wis.	New York, N. Y.	Cayo Mambi S. S. Corp. (Del.).
220295	LWVJ	St. s.	2	2	SINASTA ⊙	6,052	3,757	402.5	53.0	32.0	1920	Bay Point, Calif.	San Francisco, Calif.	U. S. Shipping Board.
220298	LWVK	St. s.	2	2	AGWISUN ⊙	6,784	4,207	429.3	59.2	33.2	1920	Chester, Pa.	New York, N. Y.	Atlantic, Gulf & West Indies Steamship Lines (Me.).
220313	LWVM	Sch.	2	4	James W. Howard	1,655	1,512	225.0	41.2	24.2	1920	Boothbay Harbor, Me.	Boston, Mass.	Atlantic Coast Co. (Me.).
220315	LWVP	St. s.	2	2	WEST NOTUS ⊙	5,652	3,522	410.5	54.3	27.2	1920	Los Angeles, Calif.	Los Angeles, Calif.	U. S. Shipping Board.
220316	LWVQ	St. s.	2	2	WEST KEBAR ⊙	5,620	3,516	410.5	54.3	27.2	1920	Long Beach, Calif.	....do....	Do.
220317	LWVR	St. s.	2	2	WEST KEDRON ⊙	5,620	3,516	410.5	54.3	27.2	1920	....do....	San Francisco, Calif.	Do.
220320	LWVS	St. s.	1	2	JOHN R. GIBBONS ⊙	3,212	1,998	318.4	46.2	21.9	1920	Baltimore, Md.	Philadelphia, Pa.	American Bauxite Co. (Pa.).
220325	LWVT	St. s.	3	2	PRESIDENT MONROE	10,533	6,195	502.1	62.2	28.3	1920	Camden, N. J.	New York, N. Y.	U. S. Shipping Board.
220331	MBCD	St. s.	2	2	POMONA ⊙	7,583	4,819	440.0	56.0	35.2	1920	San Pedro, Calif.	San Francisco, Calif.	Do.
220335	MBCF	St. s.	2	2	DARTFORD ⊙	5,186	3,686	391.9	51.2	30.0	1920	Savannah, Ga.	New York, N. Y.	U. S. Mex. Oil Corp. (Del.).
220344	MBCG	Bkn.	2	2	Molfetta	2,462	2,229	284.0	46.3	22.5	1920	Pascagoula, Miss.	Gulfport, Miss.	City of Natchez Ship Co. (Miss.).
220345	MBCH	Sch.	1	3	Harriet B	447	379	148.3	31.8	13.3	1920	Essex, Mass.	Providence, R. I.	Jesse H. Metcalf.
220346	MBCJ	Sch.	1	5	Elinor H.	1,569	1,409	233.2	45.7	18.8	1920	Dockton, Wash.	Tacoma, Wash.	Harbor Navigation Co. (Wash.).
220347	MBCK	St. s.	2	2	CITY OF FORT WORTH ⊙	6,501	4,016	395.3	55.1	31.4	1920	Wilmington, N. C.	Wilmington, N. C.	U. S. Shipping Board.
220352	MBCL	St. s.	2	2	ANTINOUS ⊙	6,094	3,816	401.4	53.2	31.9	1920	Vancouver, Wash.	Portland, Oreg.	Do.
220353	MBCN	St. s.	2	2	TOLOSA ⊙	5,527	3,965	410.5	54.2	27.0	1920	Portsmouth, N. H.	Portsmouth, N. H.	Do.
220354	MBCP	St. s.	1	2	Forest King ⊙	2,426	1,724	267.6	46.2	24.0	1920	Aberdeen, Wash.	Seattle, Wash.	Forest King Co. (Wash.).
220348	MBCR	St. s.	1	2	Donna	100	27	84.0	19.2	11.0	1917	Montreal, Quebec	New York, N. Y.	Ecuador Breweries Co. (Del.).
220366	MBCS	St. s.	2	2	AGWIMOON ⊙	6,784	4,207	429.3	59.0	33.2	1920	Chester, Pa.	....do....	Atlantic, Gulf & West Indies Steamship Lines (Me.).
220379	MBDC	St. s.	3	2	TRINITY ⊙	8,246	6,258	461.6	60.0	27.7	1920	Newport News, Va.	Newport News, Va.	U. S. Shipping Board.
220380	MBDF	St. s.	2	2	STEEL WORKER ⊙	5,686	3,450	424.2	58.2	26.5	1920	Kearny, N. J.	New York, N. Y.	U. S. Steel Products Co. (N. J.).
220385	MBDG	St. s.	2	2	WEST CAMARGO ⊙	5,881	3,659	410.5	54.0	27.1	1920	South San Francisco, Calif.	San Francisco, Calif.	U. S. Shipping Board.
220386	MBDH	St. s.	1	1	METON ⊙	7,311	4,526	425.8	57.0	33.1	1920	Oakland, Calif.	....do....	Do.
220388	MBDJ	St. s.	3	2	CANANOVA ⊙	1,925	1,055	249.8	37.7	14.8	1920	Manitowoc, Wis.	New York, N. Y.	Cananova Steamship Corp. (Del.).
220397	MBDQ	St. s.	2	2	CHESTER KIWANIS ⊙	5,502	3,393	400.7	54.2	30.4	1920	Chester, Pa.	Philadelphia, Pa.	Do.
220401	MBDR	St. s.	1	2	SUTORPCO ⊙	3,515	2,174	324.0	46.2	25.0	1920	Newark, N. J.	New York, N. Y.	Submarine Boat Corp. (N. Y.).
220402	MBDS	St. s.	1	2	SUNEWCO ⊙	3,545	2,174	324.0	46.2	25.0	1920	....do....	....do....	Do.
220403	MBDT	St. s.	1	2	SUBAILCO ⊙	3,545	2,174	324.0	46.2	25.0	1920	....do....	....do....	Do.
220410	MBDV	St. s.	2	2	DURANGO ⊙	7,257	4,485	435.0	56.0	32.0	1920	Alameda, Calif.	San Francisco, Calif.	U. S. Shipping Board.
220411	MBDW	St. s.	2	2	HAYMON ⊙	6,042	3,746	402.5	53.0	32.0	1920	Oakland, Calif.	....do....	Do.
220419	MBFC	St. s.	1	2	SANTA ISABEL ⊙	2,559	1,586	251.0	43.6	25.8	1920	Toledo, Ohio	New York, N. Y.	American & Cuban S. S. Line. (N. Y.).
220420	MBFD	St. s.	2	2	SAWOKLA ⊙	5,984	3,847	401.9	54.2	31.3	1920	Tampa, Fla.	Tampa, Fla.	U. S. Shipping Board.
220421	MBFG	St. s.	2	2	TOPA TOPA ⊙	8,170	4,812	410.0	54.4	27.2	1920	Los Angeles, Calif.	Los Angeles, Calif.	Do.
220422	MBFH	St. s.	3	2	MCUNT CLAY	8,170	4,812	488.3	55.7	32.1	1904	Stettin, Germany	New York, N. Y.	American Ship & Commerce Navigation Co. (N. Y.).
220425	MBFJ	St. s.	3	2	EASTERN IMPORTER ⊙	5,786	3,586	384.6	51.2	25.4	1920	Hibicho, Japan	Seattle, Wash.	U. S. Shipping Board.
220431	MBFL	St. s.	2	2	APUS ⊙	6,094	3,816	401.4	53.2	31.9	1920	Vancouver, Wash.	Portland, Oreg.	Do.
220435	MBFN	St. s.	2	2	HYBERT ⊙	6,501	4,016	395.3	55.0	34.9	1920	Wilmington, N. C.	Wilmington, N. C.	Do.
220436	MBFP	St. s.	2	2	MOBILE CITY ⊙	6,157	3,801	395.5	55.0	31.4	1920	Chickasaw, Ala.	New York, N. Y.	U. S. Steel Products Co. (N. J.).
220437	MBFQ	St. s.	1	2	Sapulpa ⊙	7,311	4,526	425.8	57.0	33.1	1920	Oakland, Calif.	San Francisco, Calif.	Do.
218588	MBFS	St. s.	1	2	BATHGATE ⊙	426	200	142.0	27.7	14.8	1919	New York, N. Y.	New York, N. Y.	U. S. Shipping Board.

SEAGOING VESSELS, ARRANGED IN THE ORDER OF SIGNAL LETTERS—Continued.

[Steel vessels in SMALL CAPITALS, iron in *italics*, wood in roman.]

Official No.	Signal letters.	Rig.	Decks.	Masts.	Name of vessel.	Gross tonnage.	Net tonnage.	Length.	Breadth.	Depth.	When built.	Where built.	Home port (where permanent document issues).	Name of managing or principal owner.
								Feet.	*Feet.*	*Feet.*				
220441	MBFT	St. s.	2	2	JAMES OTIS ⊙	8,292	6,168	439.6	60.2	33.7	1920	Gloucester City, N. J.	Philadelphia, Pa.	U. S. Shipping Board.
220444	MBFV	St. s.	2	2	ROTARIAN ⊙	4,747	2,925	380.3	53.1	27.0	1920	Tacoma, Wash.	Tacoma, Wash.	Do.
220447	MBFW	St. s.	2	2	INDEPENDENCE HALL. ⊙	5,050	3,407	390.0	54.2	27.8	1920	Hog Island, Pa.	Philadelphia, Pa.	Do.
220448	MBGC	St. s.	2	2	PACHET ⊙	5,527	3,965	410.5	54.2	27.0	1920	Portsmouth, N. H.	Portsmouth, N. H.	Do.
220449	MBGD	St. s.	1	2	Depere ⊙	3,475	2,063	320.7	46.0	24.0	1920	Oakland, Calif.	San Francisco, Calif.	Do.
220459	MBGH	Sch.	1	3	Lincoln	405	352	143.9	31.2	13.2	1920	Essex, Mass.	Gloucester, Mass.	Arthur D. Story.
220456	MBGJ	Ga. s.	1	0	Mikiol	98	45	88.4	21.4	9.7	1920	Oakland, Calif.	Honolulu, T. H.	Young Brothers, Ltd.
220464	MBGL	St. s.	1	1	ALERT	152	103	136.6	17.2	10.0	1920	Bristol, R. I.	New York, N. Y.	American International Corp.
220478	MBGQ	St. s.	1	2	Egeria ⊙	2,360	1,379	266.6	46.1	24.0	1920	Portland, Oreg.	Portland, Oreg.	Coast Shipbuilding Co. (Oreg.).
220479	MBGR	Ga. s.	1	0	DELIVERY NO. 5 ⊙	189	128	109.4	25.1	10.9	1920	Mariners Harbor, N. Y.	New York, N. Y.	Standard Oil Co. (N. Y.).
220484	MBGS	St. s.	1	2	ALADDIN	336	191	127.0	25.1	15.3	1920	Baltimore, Md.	Baltimore, Md.	Standard Oil Co. (N. J.).
220485	MBGT	St. s.	4	2	PRESIDENT CLEVELAND. ⊙	14,123	8,393	517.0	72.2	27.8	1921	Newport News, Va.	San Francisco, Calif.	U. S. Shipping Board.
220487	MBGV	St. s.	1	1	CRUDOIL	1,370	760	242.5	36.9	19.7	1920	Violet, La.	Los Angeles, Calif.	Pan-American Petroleum & Transport Co. (Del.).
220489	MBGW	St. s.	1	2	ATLANTA OF TEXAS. ⊙	3,545	2,179	324.0	46.2	25.0	1920	Mobile, Ala.	Mobile, Ala.	U. S. Shipping Board.
220490	MBHC	St. s.	1	2	HOUSTON ⊙	3,545	2,179	324.0	46.2	25.0	1920	....do.	....do.	Do.
220493	MBHD	St. s.	1	0	Leopard	176	29	94.0	24.6	12.0	1920	Benton Harbor, Mich.	Grand Haven, Mich.	Do.
220494	MBHF	St. s.	1	0	Dalzellite	176	29	94.0	24.6	12.0	1920	....do.	New York, N. Y.	W. Froeland Dalzell.
220495	MBHG	St. s.	2	2	STEEL ENGINEER ⊙	5,686	3,450	424.2	56.2	26.5	1920	Kearny, N. J.	....do.	United States Steel Products Co. (N. J.).
220496	MBHJ	St. s.	2	2	SURINAM ⊙	2,677	1,660	253.4	43.8	26.2	1920	Saginaw, Mich.	....do.	U. S. Shipping Board.
220501	MBHK	St. s.	2	2	RED HOOK ⊙	4,607	2,890	380.3	53.1	27.0	1920	Tacoma, Wash.	....do.	The Erie Basin Towing & Hoisting Co. (N. Y.).
220502	MBHL	St. s.	2	2	HAYNIE ⊙	6,037	3,754	402.5	53.0	32.0	1920	Oakland, Calif.	San Francisco, Calif.	U. S. Shipping Board.
220513	MBHN	St. s.	2	3	I. C. WHITE	7,035	5,059	429.3	59.2	33.2	1920	Chester, Pa.	Los Angeles, Calif.	Pan-American Petroleum & Transport Co. (Del.).
220518	MBHP	St. s.	2	2	ALGIC ⊙	5,496	3,373	400.7	54.2	30.2	1920	Harriman, Pa.	Philadelphia, Pa.	U. S. Shipping Board.
220519	MBHQ	St. s.	2	2	LORRAINE CROSS ⊙	5,127	3,124	390.0	54.2	27.8	1920	Hog Island, Pa.	....do.	Do.
220520	MBHR	St. s.	2	2	YAKA ⊙	5,976	3,700	400.7	54.2	30.2	1920	Harriman, Pa.	....do.	Do.
220521	MBHS	St. s.	2	2	HALO ⊙	7,257	4,485	435.0	56.0	32.0	1920	Alameda, Calif.	San Francisco, Calif.	Do.
220524	MBHT	St. s.	1	2	MEVANIA ⊙	7,311	4,526	425.8	57.0	33.1	1920	Oakland, Calif.	....do.	Do.
220530	MBHV	St. s.	1	2	THEODOBE F. REYNOLDS. ⊙	2,359	1,423	251.0	43.7	22.2	1920	Duluth, Minn.	New York, N. Y.	Steamship Theodore F. Reynolds Corp. (N. Y.).
220531	MBHW	St. s.	1	2	SUTERMCO ⊙	3,545	2,174	324.0	46.2	25.0	1920	Newark, N. J.	....do.	Submarine Boat Corp. (N. Y.).
220532	MBJC	St. s.	1	2	SUMANCO ⊙	3,545	2,174	324.0	46.2	25.0	1920	....do.	....do.	Do.
220527	MBJD	St. s.	2	2	HOLLYWOOD ⊙	5,613	3,526	410.5	54.3	27.2	1920	Los Angeles, Calif.	Los Angeles, Calif.	U. S. Shipping Board.
220542	MBJF	Sch.	2	4	Elizabeth Freeman.	1,665	1,540	232.0	41.5	23.1	1920	Thomaston, Me.	Boston, Mass.	Atlantic Coast Co. (Me.).
220545	MBJG	St. s.	2	2	JOHN ENGLIS ⊙	5,975	3,710	400.7	54.2	30.4	1920	Chester, Pa.	Philadelphia, Pa.	U. S. Shipping Board.
220550	MBJH	St. s.	2	2	CARLTON ⊙	5,127	3,124	390.0	54.2	27.8	1920	Hog Island, Pa.	....do.	Do.
220551	MBJK	St. s.	2	2	HASTINGS ⊙	5,401	3,364	400.7	54.2	30.2	1920	Pensacola, Fla.	Pensacola, Fla.	Do.
220552	MBJL	St. s.	2	2	CARENCO ⊙	5,109	3,116	390.0	54.2	27.8	1920	Hog Island, Pa.	Philadelphia, Pa.	Do.
220553	MBJN	St. s.	2	2	STEEL EXPORTER ⊙	5,686	3,450	424.2	56.2	26.5	1920	Kearny, N. J.	New York, N. Y.	United States Steel Products Co. (N. J.).
220559	MBJQ	St. s.	1	2	SUDUFFCO ⊙	3,545	2,174	324.0	46.2	25.0	1920	Newark, N. J.	....do.	Submarine Boat Corp. (N. Y.).
220560	MBJR	St. s.	1	2	SURICO ⊙	3,545	2,174	324.0	46.2	25.0	1920	....do.	....do.	Do.
220561	MBJS	St. s.	1	2	SUSHERICO ⊙	3,545	2,174	324.0	46.2	25.0	1920	....do.	....do.	Do.
220564	MBJT	St. s.	2	2	CITY OF FREEPORT ⊙	4,469	2,628	340.1	49.2	28.7	1920	Baltimore, Md.	Baltimore, Md.	U. S. Shipping Board.
220566	MBJV	St. s.	1	2	†Palo Alto ⊙	6,144	3,666	420.0	54.0	35.0	1920	Oakland, Calif.	San Francisco, Calif.	Do.
220672	MBJW	Sch.	1	4	Commodore	1,526	1,339	233.9	45.0	18.8	1919	Seattle, Wash.	Seattle, Wash.	Scandinavian American Bank (Wash.).
220573	MBKC	St. s.	1	2	SANTA EULALIA ⊙	2,559	1,596	251.0	43.6	25.8	1920	Toledo, Ohio.	New York, N. Y.	American & Cuban S. S. Line (N. Y.).
220574	MBKD	St. s.	2	2	CASSIMER ⊙	4,957	3,030	390.0	54.2	27.8	1920	Hog Island, Pa.	Philadelphia, Pa.	U. S. Shipping Board.
220575	MBKF	St. s.	2	2	GULFSTAR ⊙	7,239	5,316	429.3	59.2	33.2	1920	Chester, Pa.	Port Arthur, Tex.	Gulf Refining Co. (Tex.).
220582	MBKG	St. s.	2	2	CULBERSON ⊙	5,453	3,395	410.0	54.4	27.2	1920	Los Angeles, Calif.	Los Angeles, Calif.	U. S. Shipping Board.
220583	MBKH	St. s.	2	2	SYROS ⊙	6,501	4,016	395.3	55.1	31.4	1920	Wilmington, N. C.	Wilmington, N. C.	Do.
220585	MBKJ	St. s.	2	2	HALSEY ⊙	7,225	4,464	435.0	56.0	32.0	1920	Alameda, Calif.	San Francisco, Calif.	Do.
220588	MBKL	*Sch.	2	2	Winaple	2,411	2,301	268.3	46.0	23.6	1919	Newington, N. H.	New York, N. Y.	France & Canada S. S. Corp. (N. Y.).
220589	MBKN	St. s.	3	2	LENA LUCKENBACH. ⊙	6,749	4,211	425.0	53.8	26.4	1920	Hioga, Japan	....do.	Luckenbach S. S. Co. (Del.).

† Concrete.

SEAGOING VESSELS, ARRANGED IN THE ORDER OF SIGNAL LETTERS—Continued.

[Steel vessels in SMALL CAPITALS, iron in *italics*, wood in roman.]

Official No.	Signal letters.	Rig.	Decks.	Masts.	Name of vessel.	Gross tonnage.	Net tonnage.	Length.	Breadth.	Depth.	When built.	Where built.	Home port (where permanent document issues).	Name of managing or principal owner.
								Feet.	*Feet.*	*Feet.*				
220590	MBKP	St. s.	1	2	BAYTOWN	2,630	1,394	250.0	43.8	23.6	1917	Collingwood, Ontario, Canada.	Houston, Tex.	Humble Oil & Refining Co. (Tex.).
220594	MBKQ	St. s.	2	2	MOSELLA	6,034	4,425	402.6	53.0	32.2	1920	Oakland, Calif.	San Francisco, Calif.	U. S. Shipping Board.
220597	MBKR	St. s.	2	2	CARRABULLE	5,030	3,105	390.0	54.2	27.8	1920	Hog Island, Pa.	Philadelphia, Pa.	Do.
220598	MBKS	St. s.	2	2	CARPLAKA	5,104	3,113	390.0	54.2	27.8	1920	....do	....do	Do.
220599	MBKT	St. s.	1	2	DERBLAY	3,475	2,065	320.0	46.0	24.4	1920	Oakland, Calif.	San Francisco, Calif.	Do.
220600	MBKV	St. s.	2	2	HOBOKEN	4,033	2,905	380.4	53.1	27.0	1920	Tacoma, Wash.	New York, N. Y.	Erie Basin Towing & Hoisting Co. (Del).
220606	MBLC	St. s.	2	2	GLADYSBE	5,186	3,686	391.9	51.2	30.0	1920	Savannah, Ga.	....do	U. S. Mex. Oil Corp. (Del.),
220607	MBLD	St. s.	1	2	PHILIP PUBLICKER	2,397	1,439	251.0	43.7	22.2	1920	Duluth, Minn.	Philadelphia, Pa.	Waterfront Service Co. (Del.).
220608	MBLF	St. s.	2	2	CODY	5,104	3,113	390.0	54.2	27.8	1920	Hog Island, Pa.	....do	U. S. Shipping Board.
220609	MBLG	St. s.	1	2	SUDURCO	3,545	2,174	324.0	46.2	25.0	1920	Newark, N. J.	New York, N. Y.	Submarine Boat Corp. (N. Y.).
220615	MBLH	St. s.	1	2	EASTERN TEMPLE	3,073	2,235	315.9	45.8	26.3	1920	Osaka, Japan	Seattle, Wash.	U. S. Shipping Board.
220621	MBLJ	St. s.	2	2	NEW ORLEANS	6,031	4,110	395.5	55.0	31.4	1920	New Orleans, La.	New Orleans, La.	Do.
220620	MBLK	St. s.	2	2	POTTER	6,171	3,797	395.5	55.0	31.4	1920	....do	....do	Do.
220623	MBLP	St. s.	2	2	GATEWAY CITY	5,976	3,700	400.7	54.2	30.2	1920	Harriman, Pa.	Philadelphia, Pa.	Do.
220624	MBLQ	St. s.	1	2	SANTA VERONICA	2,559	1,580	251.0	43.6	25.8	1920	Toledo, Ohio.	New York, N. Y.	American and Cuba S. S. Line (N. Y.).
220625	MBLR	St. s.	2	2	PROVINCETOWN	6,216	3,805	402.6	53.2	32.0	1920	Groton, Conn.	New London, Conn.	U. S. Shipping Board.
220626	MBLS	St. s.	1	2	SUDAWSONCO	3,545	2,174	324.0	46.2	25.0	1920	Newark, N. J.	New York, N. Y.	Submarine Boat Corp. (N. Y.).
220627	MBLT	St. s.	1	2	SULANIERCO	3,545	2,174	324.0	46.2	25.0	1920	....do	....do	Do.
220628	MBLV	St. s.	2	2	TOMALVA	5,104	3,113	390.0	54.2	27.8	1920	Hog Island, Pa.	Philadelphia, Pa.	U. S. Shipping Board.
220629	MBLW	St. s.	2	2	CATAHOULA	5,030	3,105	390.0	54.2	27.8	1920	....do	....do	Do.
220630	MBNC	St. s.	2	2	CASTANA	5,030	3,105	390.0	54.2	27.8	1920	....do	....do	Do.
220631	MBND	St. s.	2	2	NORWALK	2,157	1,310	250.8	42.6	25.6	1920	Wilmington, Del.	Boston, Mass.	Eastern Steamship Lines (Me.).
220634	MBNF	St. s.	2	2	WEST CANON	5,645	3,517	410.5	54.0	27.1	1920	South San Francisco, Calif.	San Francisco, Calif.	U. S. Shipping Board.
220635	MBNG	St. s.	1	2	SUSCOLANCO	3,545	2,174	324.0	46.2	25.0	1920	Newark, N. J.	New York, N. Y.	Submarine Boat Corp. (N. Y.).
220637	MBNH	St. s.	2	3	BIDWELL	7,641	4,678	431.0	59.2	33.4	1920	Baltimore, Md.	Baltimore, Md.	U. S. Shipping Board.
220639	MBNK	St. s.	2	2	MANATAWNY	5,030	3,105	390.0	54.4	27.8	1920	Hog Island, Pa.	Philadelphia, Pa.	Do.
220640	MBNL	St. s.	2	2	FREEPORT SULPHUR No. 6.	4,487	2,649	353.8	52.6	27.5	1920	Kearny, N. J.	New York, N. Y.	Freeport Sulphur Transp. Co. (Del.).
220642	MBNP	St. s.	1	2	GRIFFCO	1,519	896	219.9	40.1	18.5	1920	Seattle, Wash.	Seattle, Wash.	James Griffiths & Sons (Wash.).
220643	MBNQ	St. s.	3	0	CANTIGNY	7,555	3,908	436.9	58.2	28.4	1920	Hog Island, Pa.	Philadelphia, Pa.	U. S. Shipping Board.
220645	MBNS	Sch.	2	4	James C. Hamlen	1,138	1,012	193.4	39.0	19.7	1920	South Portland, Me.	Portland, Me.	James C. Hamlen & Son.
220648	MBNT	*Sch.	1	2	William H. Fancher	2,210	2,137	267.3	46.0	23.6	1919	Noank, Conn.	New York, N. Y.	J. S. King Transportation Co. (N. Y.).
220649	MBNV	St. s.	2	2	LAVADA	6,052	3,762	402.5	53.0	32.0	1920	Bay Point, Calif.	San Francisco, Calif.	U. S. Shipping Board.
220650	MBNW	St. s.	2	2	WINNECONNE	2,946	1,830	305.0	43.7	25.3	1916	Osaka, Japan.	New York, N. Y.	Winneconne Steamship Corp. (N. Y.).
220651	MBPC	St. s.	2	2	HEBER	6,041	3,746	402.5	53.0	32.0	1920	Oakland, Calif.	San Francisco, Calif.	U. S. Shipping Board.
220652	MBPD	St. s.	2	2	STEEL RANGER	5,686	3,450	424.2	56.2	26.5	1920	Kearny, N. J.	New York, N. Y.	United States Steel Products Co. (N. J.).
220653	MBPF	St. s.	2	2	BAYOU CINCO	5,401	3,364	400.7	54.2	30.2	1920	Pensacola, Fla.	Pensacola, Fla.	U. S. Shipping Board.
220658	MBPG	*Sch.	1	3	Catskill	2,190	2,097	267.3	46.0	23.6	1919	Kingston, N. Y.	New York, N. Y.	Do.
220660	MBPH	St. s.	2	2	JOHN STEVENS	5,975	3,710	400.7	54.2	30.4	1920	Chester, Pa.	Philadelphia, Pa.	Do.
220661	MBPK	Gn. s.	2	2	Donna Lane	2,185	1,597	246.5	45.7	23.6	1920	Hoquiam, Wash.	Seattle, Wash.	Donna Lane Motorship Corp. (Wash.).
220665	MBPL	*Sch.	1	2	Charles W. Baird	2,201	2,118	267.3	46.0	23.0	1919	Mariners Harbor, N. Y.	New York, N. Y.	Philip Stauderman.
220667	MBPN	St. s.	2	3	ELISHA WALKER	7,035	5,059	429.3	59.2	33.2	1920	Chester, Pa.	Los Angeles, Calif.	Pan-American Petroleum & Transport Co. (Del.).
220671	MBPQ	St. s.	1	1	Stallion	164	101	94.5	24.8	12.0	1920	Eastport, Me.	Annapolis, Md.	U. S. Shipping Board.
220672	MBPR	St. s.	1	2	VEEDOL	1,224	698	220.0	37.0	15.8	1920	Mariners Harbor, N.J.	New York, N. Y.	Tidewater Oil Co. (N. J.).
220673	MBPS	St. s.	1	1	Racehorse	164	101	94.5	24.8	12.0	1920	Annapolis, Md.	Norfolk, Va.	U. S. Shipping Board.
220675	MBPV	St. s.	2	2	HALWAY	7,216	4,452	435.0	56.0	32.0	1920	Alameda, Calif.	San Francisco, Calif.	Do.
220676	MBPW	St. s.	2	2	LAKE GANO	2,077	1,660	253.4	43.8	20.2	1920	Searsport, Me.	New York, N. Y.	Do.
220677	MBQC	St. s.	2	2	CITY OF BAYVILLE	5,910	3,797	401.0	54.2	31.3	1920	Tampa, Fla.	Tampa, Fla.	Do.
220678	MBQD	Gn. s.	2	2	WILLIAM PENN	7,615	4,837	439.6	60.2	33.7	1920	Gloucester City, N. J.	Philadelphia, Pa.	Do.
220680	MBQG	St. s.	3	3	CHINA ARROW	8,103	5,228	468.3	62.7	32.0	1920	Quincy, Mass.	New York, N. Y.	Standard Transportation Co. (Del.).
220681	MBQH	St. s.	2	2	BONNIE BROOK	5,976	3,700	400.7	54.2	30.2	1920	Harriman, Pa.	Philadelphia, Pa.	U. S. Shipping Board.
220752	MBQJ	St. s.	1	2	Viking	1,210	661	214.0	44.0	17.1	1920	Rolph, Calif.	San Francisco, Calif.	Geo. E. Billings.
220686	MBQK	St. s.	2	1	KEKOSKEE	3,124	1,558	391.8	51.3	28.8	1920	Wilmington, Del.	Wilmington, Del.	U. S. Shipping Board.
220687	MBQL	St. s.	3	2	NORA	9,620	7,170	407.6	62.7	31.3	1920	Camden, N. J.	New York, N. Y.	Grace Steamship Co. (Del.).
220692	MBQN	St. s.	2	1	STOCKTON	7,294	4,532	425.8	57.0	33.1	1920	Oakland, Calif.	San Francisco, Calif.	U. S. Shipping Board.

SEAGOING VESSELS, ARRANGED IN THE ORDER OF SIGNAL LETTERS—Continued.

[Steel vessels in SMALL CAPITALS, iron in *italics*, wood in roman.]

Official No.	Signal letters.	Rig.	Decks.	Masts.	Name of vessel.	Gross tonnage.	Net tonnage.	Length.	Breadth.	Depth.	When built.	Where built.	Home port (where permanent document issues).	Name of managing or principal owner.
								Feet.	*Feet.*	*Feet.*				
220693	MBQP	St. s.	1	2	SURICHCO ⊙	3,545	2,174	324.0	46.2	25.0	1920	Newark, N. J.	New York, N. Y.	Submarine Boat Corporation.
220694	MBQR	St. s.	1	2	SUREMICO ⊙	3,545	2,174	324.0	46.2	25.0	1920	....do.	....do.	Do.
220698	MBQS	Sch.	1	3	Lillian E. Kerr	548	475	160.2	35.5	12.7	1920	Pocomoke City, Md.	Mobile, Ala.	Thomas S. Hunter.
220700	MBQT	St. s.	2	2	HARVESTER ⊙	6,727	5,114	416.8	56.1	31.1	1920	Bath, Me.	New York, N. Y.	The Texas Steamship Co. (N. Y.).
220701	MBQV	*Sch.	1	2	Ashland	2,223	2,120	267.3	46.0	23.6	1919	Stonington, Conn.	Baltimore, Md.	U. S. Shipping Board.
220707	MBRO	St. s.	2	2	JALAPA ⊙	6,085	4,380	402.6	53.0	32.2	1920	Oakland, Calif.	San Francisco, Calif.	Do.
220709	MBRD	St. s.	3	2	PRESIDENT VAN BUREN. ⊙	10,533	6,195	502.1	62.2	28.3	1920	Camden, N. J.	New York, N. Y.	Do.
220710	MBRF	St. s.	2	2	PAGASSET ⊙	5,527	3,965	410.5	54.2	27.0	1920	Portsmouth, N. H.	Portsmouth, N. H.	Do.
220711	MBRG	St. s.	3	2	CHARLES H. CRAMP ⊙	6,220	3,812	404.6	53.9	26.2	1920	Philadelphia, Pa.	Philadelphia, Pa.	Do.
220715	MBRH	*Sch.	1	2	Matanzas	367	342	142.0	31.0	10.0	1920	Tampa, Fla.	Tampa, Fla.	Denton Shore Lumber Co. (Fla.).
220716	MBRJ	St. s.	2	2	BIRUCO ⊙	5,543	3,407	390.0	54.2	27.8	1920	Hog Island, Pa.	Philadelphia, Pa.	U. S. Shipping Board.
220717	MBRK	St. s.	2	2	YAPALAGA ⊙	5,976	3,700	400.7	54.2	30.2	1920	Harriman, Pa.	....do.	Do.
220718	MBRL	St. s.	2	2	ARGOSY ⊙	4,995	3,039	390.0	54.2	27.8	1920	Hog Island, Pa.	....do.	Do.
220724	MBRN	Sch.	1	0	Fort Laramie	2,240	2,140	266.5	46.0	24.1	1919	North Bend, Oreg.	San Francisco, Calif.	James Jerome.
220731	MBRP	*Sch.	1	3	Griffson	2,259	2,149	267.9	46.3	21.8	1920	Winslow, Wash.	Seattle, Wash.	James Griffiths & Sons.
220732	MBRQ	St. s.	2	2	LILMAE ⊙	5,186	3,686	391.9	51.2	30.0	1920	Savannah, Ga.	New York, N. Y.	U. S. Mex. Oil Corp. (Del.).
220733	MBRS	St. s.	2	2	CLEMENT SMITH ⊙	7,506	4,612	431.0	59.2	33.4	1920	Baltimore, Md.	Baltimore, Md.	Oil Transport Co. (Del.).
220737	MBRT	*Sch.	1	3	Fort Pierce	2,196	2,097	267.3	46.0	23.6	1919	South Jacksonville, Fla.	New York, N. Y.	Francis S. Bushey.
220738	MBRV	St. s.	2	2	BRUSH ⊙	5,115	3,124	390.0	54.2	27.8	1920	Hog Island, Pa.	Philadelphia, Pa.	U. S. Shipping Board.
220739	MBRW	St. s.	3	0	ST. MIHIEL ⊙	7,555	3,908	436.9	58.2	26.4	1920	....do.	....do.	Do.
220740	MBSO	St. s.	2	2	MURSA ⊙	6,085	4,386	402.6	53.0	32.2	1920	Oakland, Calif.	San Francisco, Calif.	Do.
220743	MBSD	St. s.	1	3	Pacific	1,240	702	221.5	43.0	16.6	1920	North Bend, Oreg.	Portland, Oreg.	Kruse & Banks Ship building Co.
220746	MBSF	St. s.	1	2	A. A. Daugherty ⊙	3,518	2,668	299.5	49.3	31.2	1920	Orange, Tex.	Port Arthur, Tex.	National Oil Transport Co. (Me.).
220751	MBSG	St. s.	2	2	EASTERN LEADER ⊙	4,002	2,445	344.8	50.1	26.6	1920	Osaka, Japan	Seattle, Wash.	U. S. Shipping Board.
220755	MBSH	St. s.	1	2	GRIFFDU ⊙	1,484	828	219.9	40.1	18.5	1920	Seattle, Wash.	....do.	Universal Steamship & Barge Co. (Wash.).
220758	MBSJ	St. s.	2	2	COLIN H. LIVINGSTONE. ⊙	6,071	3,781	402.6	53.2	32.0	1920	Alexandria, Va.	Alexandria, Va.	U. S. Shipping Board.
220759	MBSK	St. s.	1	2	JEPTHA ⊙	3,475	2,066	320.7	46.0	24.4	1920	Oakland, Calif.	San Francisco, Calif.	Do.
220760	MBSL	St. s.	2	2	GEORGE E. WEED ⊙	5,975	3,710	400.7	54.2	30.4	1920	Chester, Pa.	Philadelphia, Pa.	Do.
220761	MBSN	St. s.	2	2	VABA ⊙	5,030	3,105	390.0	54.2	27.9	1920	Hog Island, Pa.	....do.	Do.
220762	MBSP	St. s.	2	2	CEDARHURST ⊙	5,030	3,105	390.0	54.2	27.8	1920	....do.	....do.	Do.
220763	MBSQ	St. s.	2	2	WEST CARMONA ⊙	5,645	3,517	410.5	54.0	27.1	1920	San Francisco, Calif.	San Francisco, Calif.	Do.
220767	MBSR	St. s.	3	0	WRIGHT ⊙	7,995	4,846	436.9	58.2	26.4	1920	Hog Island, Pa.	Philadelphia, Pa.	Do.
220769	MBST	St. s.	2	4	HANNAWA ⊙	7,582	4,826	440.0	56.0	35.2	1920	San Francisco, Calif.	San Francisco, Calif.	Do.
220770	MBSV	St. s.	2	2	YALZA ⊙	5,976	3,700	400.7	54.2	30.2	1920	Harriman, Pa.	Philadelphia, Pa.	Do.
220774	MBSW	Sch.	2	4	T. N. Barnsdall	1,309	1,213	216.5	40.7	21.0	1920	Camden, Me.	Rockland, Me.	Richard O. Elliot.
220776	MBTC	St. s.	2	2	STEEL INVENTOR ⊙	5,686	3,450	424.2	56.2	26.5	1920	Kearny, N. J.	New York, N. Y.	United States Steel Products Co.
220777	MBTD	St. s.	2	2	STORM KING ⊙	5,673	3,484	400.5	54.2	30.4	1920	Newburgh, N. Y.	....do.	U. S. Shipping Board.
220778	MBTF	St. s.	3	0	CAMBRAI ⊙	7,555	3,908	436.9	58.2	26.4	1920	Hog Island, Pa.	Philadelphia, Pa.	Do.
220779	MBTG	St. s.	1	0	ONEIDA ⊙	2,309	1,440	251.0	43.6	22.2	1920	Wyandotte, Mich.	Detroit, Mich.	Independent Steamship Co. (Del.).
220780	MBTH	St. s.	1	0	KIOWA ⊙	2,309	1,440	251.0	43.6	22.2	1920	....do.	....do.	Do.
220781	MBTJ	St. s.	1	0	CAYUGA ⊙	2,309	1,440	251.0	43.6	22.3	1920	....do.	....do.	Do.
220782	MBTK	St. s.	1	0	ONONDAGA ⊙	2,309	1,440	251.0	43.6	22.2	1920	....do.	....do.	Do.
220783	MBTL	St. s.	1	0	CHIPPEWA ⊙	2,309	1,440	251.0	43.6	22.2	1920	....do.	....do.	Do.
220787	MBTP	St. s.	2	3	JOSEPH SEEP ⊙	7,110	5,188	429.3	59.2	33.2	1920	Chester, Pa.	New York, N. Y.	Standard Oil Co. (N.J.).
220789	MBTQ	St. s.	1	0	SENECA ⊙	2,283	1,429	251.0	43.7	22.2	1920	Cleveland, Ohio.	Detroit, Mich.	Independent Steamship Co. (Del.).
220790	MBTR	St. s.	1	0	ROMAGNE ⊙	2,283	1,429	251.0	43.7	22.2	1920	....do.	....do.	Do.
220794	MBTS	St. s.	2	2	JANELEW ⊙	6,085	4,391	402.6	53.0	32.2	1920	Oakland, Calif.	San Francisco, Calif.	U. S. Shipping Board.
220795	MBTV	St. s.	2	2	MONTGOMERY CITY ⊙	5,686	3,450	424.2	56.2	26.5	1920	Chickasaw, Ala.	New York, N. Y.	United States Steel Products Co. (N. J.).
220798	MBVO	St. s.	1	2	ELIZABETH R ⊙	2,325	1,389	251.0	43.7	22.2	1920	Duluth, Minn.	....do.	McDougall Shipbuilding Co. (Minn.).
220803	MBVD	St. s.	2	2	EASTERN SWORD ⊙	3,785	2,286	330.3	46.1	27.6	1920	Uraga, Japan	Seattle, Wash.	U. S. Shipping Board.
220754	MBVF	Ga. s.	1	2	Casco	328	172	120.1	24.1	10.6	1920	Long Beach, Calif.	Los Angeles, Calif.	California-Mexico S. S. Co. (Calif.).
220804	MBVG	St. s.	2	2	HOPATCONG ⊙	6,216	3,805	402.6	53.2	32.0	1920	Groton, Conn.	New London, Conn.	U. S. Shipping Board.
220807	MBVH	St. s.	2	2	EMERGENCY AID ⊙	5,976	3,700	400.7	54.2	30.2	1920	Harriman, Pa.	Philadelphia, Pa.	Do.
220808	MBVJ	St. s.	3	0	CHATEAU THIERRY ⊙	7,555	3,908	436.9	58.2	26.4	1920	Hog Island, Pa.	....do.	Do.
220811	MBVL	St. s.	2	3	WILLIAM H. DOHENNY. ⊙	6,094	4,294	435.0	56.2	33.6	1920	San Francisco, Calif.	Los Angeles, Calif.	Pan-American Petroleum & Transport Co. (Del.).
220418	MBVP	St. s.	4	1	MINNEKAHDA ⊙	17,281	10,208	620.5	66.4	31.4	1917	Belfast, Ireland	New York, N. Y.	Atlantic Transport Co. (W. Va.).

SEAGOING VESSELS, ARRANGED IN THE ORDER OF SIGNAL LETTERS—Continued.

[Steel vessels in SMALL CAPITALS, iron in *italics*, wood in roman.]

Official No.	Signal letters.	Rig.	Decks.	Masts.	Name of vessel.	Gross tonnage.	Net tonnage.	Length.	Breadth.	Depth.	When built.	Where built.	Home port (where permanent document issues).	Name of managing or principal owner.
								Feet.	*Feet.*	*Feet.*				
220815	MBVQ	St. s.	2	3	ALGONQUIN.....⊙	7,229	4,475	435.0	56.0	32.0	1920	Alameda, Calif.....	New York, N. Y....	Standard Transportation Co. (Del.).
220816	MBVR	Sch.	1	3	Gaviota.....	287	263	127.6	31.1	11.7	1920	Catano, P. R.....	San Juan, P. R.....	A. M. Rodriguez.
220817	MBVS	*Sch.	1	2	Andrew McDonald..	2,218	2,138	267.3	46.0	23.6	1919	Stonington, Conn...	New York, N. Y....	Philip Stauderman.
220819	MBVT	St. s.	2	2	NATIRAR.....⊙	4,659	2,871	376.4	52.3	27.0	1920	Wilmington, Del....	Wilmington, Del....	U. S. Shipping Board.
220820	MBVW	St. s.	1	2	†Dinsmore.....⊙	0,144	3,690	420.0	54.0	35.0	1920	Jacksonville, Fla....	Jacksonville, Fla....	Do.
220821	MBWC	*Sch.	1	3	Northern No. 38.....	1,488	1,439	241.3	40.3	16.8	1920	Havre de Grace, Md.	Wilmington, Del....	Northern Transportation Co. (Del.).
220826	MBWD	St. s.	2	2	LAKE GATUN.....⊙	2,077	1,660	253.4	43.8	26.2	1920	Saginaw, Mich.....	Port Huron, Mich...	U. S. Shipping Board.
220827	MBWF	St. s.	2	2	WARBLER.....⊙	715	330	181.6	35.5	16.3	1920	Philadelphia, Pa....	Philadelphia, Pa....	Do.
220828	MBWG	St. s.	2	2	WILLET.....⊙	715	330	181.6	35.5	16.3	1920	.....do.....	.....do.....	Do.
220829	MBWH	St. s.	3	2	EL ESTERO.....⊙	4,219	2,557	334.6	47.1	23.1	1920	Arlington, N. Y.....	New York, N. Y....	Southern Pacific Co. (Ky.).
220831	MBWJ	St. s.	3	3	JAPAN ARROW....⊙	8,327	5,176	468.3	62.7	32.0	1920	Quincy, Mass.....	.....do.....	Standard Transportation Co. (Del.).
220835	MBWK	*Sch.	1	2	Aberfoil.....⊙	2,416	2,357	267.3	46.0	23.6	1919	Moss Point, Miss....	.....do.....	Do.
220836	MBWL	St. s.	2	2	CUPRUM.....⊙	6,062	3,770	402.5	53.0	32.0	1920	Bay Point, Calif.....	San Francisco, Calif.	U. S. Shipping Board.
220837	MBWN	*Sch.	1	2	Dover.....	2,228	2,129	267.3	46.0	23.6	1920	Newington, N. H....	Baltimore, Md.....	Davison Chemical Co. (Md.).
220841	MBWP	Ga. s.	2	2	Wm. Donovan.....	2,204	1,621	243.8	47.3	24.3	1919	Seattle, Wash.....	San Francisco, Calif.	Donovan Steamship Co. (Wash.).
220842	MBWQ	St. s.	2	2	WEST HONAKER..⊙	5,376	3,343	410.0	54.4	27.2	1920	Los Angeles, Calif...	Los Angeles, Calif...	U. S. Shipping Board.
220845	MBWR	St. s.	3	0	ARGONNE.....⊙	7,555	3,908	436.9	58.2	26.4	1920	Hog Island, Pa.....	Philadelphia, Pa....	Do.
220848	MBWS	Sch.	2	4	Josephine A. McQuesten.	1,607	1,462	230.0	41.9	22.8	1920	Rockland, Me.....	Boston, Mass.....	Lewis K. Thurlow.
220851	MBWT	St. s.	2	3	W. J. HANNA.....⊙	7,110	5,188	422.3	59.2	33.2	1920	Chester, Pa.....	New York, N. Y....	Standard Oil Co. (N.J.).
220852	MBWV	St. s.	2	2	PEACOCK.....⊙	741	23	180.0	35.4	15.7	1918	New York, N. Y....	Portsmouth, N. H...	U. S. Shipping Board.
220853	MCBD	St. s.	3	0	SOMME.....⊙	7,555	3,908	436.9	58.2	26.4	1920	Hog Island, Pa.....	Philadelphia, Pa....	Do.
220856	MCBF	Ga. s.	1	2	CHARLIE WATSON.⊙	1,769	998	250.0	37.0	21.0	1920	Oakland, Calif.....	San Francisco, Calif.	Standard Oil Co. (Calif.).
220858	MCBG	St. s.	3	2	PRESIDENT HAYES⊙	10,533	6,195	502.1	62.2	28.3	1920	Camden, N. J.....	.....do.....	U. S. Shipping Board.
220860	MCBH	St. s.	2	2	PEARLDON.....⊙	5,186	3,686	391.8	51.2	30.0	1920	Savannah, Ga.....	New York, N. Y....	U. S. Mex. Oil Corp. (Del.).
220861	MCBJ	St. s.	1	2	SUWARINCO.....⊙	3,545	2,174	324.0	46.2	25.0	1920	Newark, N. J.....	.....do.....	Submarine Boat Corp. (N. Y.).
220862	MCBK	St. s.	1	2	SUWORDENCO.....⊙	3,545	2,174	324.8	46.2	25.0	1920	.....do.....	.....do.....	Do.
220863	MCBL	St. s.	1	2	SUJAMECO.....⊙	3,545	2,174	324.0	46.2	25.0	1920	.....do.....	.....do.....	Do.
220864	MCBN	St. s.	2	2	REAPER.....⊙	6,774	5,160	416.8	56.1	32.7	1920	Bath, Me.....	.....do.....	Texas Steamship Co. (N. Y.).
220865	MCBP	St. s.	2	2	FRANKLIN K. LANE.⊙	6,998	4,302	435.0	56.2	33.6	1920	Alameda, Calif.....	Los Angeles, Calif...	Pan-American Petroleum & Transportation Co. (Del.).
220866	MCBQ	St. s.	3	0	CHAUMONT.....	7,555	3,908	436.9	58.2	26.4	1920	Hog Island, Pa.....	Philadelphia, Pa....	U. S. Shipping Board.
220873	MCBR	St. s.	2	2	A. L. KENT.....⊙	6,213	4,576	394.1	55.1	61.0	1920	Bath, Me.....	Boston, Mass.....	Crowell & Thurlow Steamship Co. (Me.).
220855	MCBS	*Sch.	1	3	Luther E. Hooper...	2,190	2,084	267.3	46.0	23.6	1920	Mobile, Ala.....	Wilmington, Del....	Eastern Transportation Co. (Del.).
220874	MCBT	St. s.	1	0	ORLEANS.....	209	183	118.0	28.0	9.2	1898	Levis, Canada.....	Buffalo, N. Y.....	Niagara Ferry & Transportation Co. (N.Y.).
220877	MCBV	Sch.	2	4	Zebedee E. Cliff....	1,361	1,254	206.0	40.7	22.6	1920	Boothbay Harbor, Me.	Boston, Mass.....	Boston Maritime Corp. (Me.).
220878	MCBW	St. s.	2	2	WACOSTA.....⊙	5,976	3,700	400.7	54.2	30.2	1920	Harriman, Pa.....	Philadelphia, Pa....	U. S. Shipping Board.
220879	MCDB	St. s.	3	2	HENRY S. GROVE.⊙	6,220	3,812	404.6	53.9	26.2	1920	Philadelphia, Pa....	.....do.....	Do.
220880	MCDF	St. s.	1	2	MEDON.....⊙	3,474	2,071	320.7	46.0	24.4	1920	Oakland, Calif.....	San Francisco, Calif.	Do.
220881	MCDG	Sch.	2	4	Mabel A. Frye.....	1,151	1,036	193.8	37.4	20.2	1920	Harrington, Me.....	Boston, Mass.....	Lewis K. Thurlow.
220885	MCDK	St. s.	2	2	TUSCALOOSA CITY.⊙	5,686	3,450	424.2	56.2	20.5	1920	Chickasaw, Ala.....	New York, N. Y....	United States Steel Products Co.
220888	MCDP	St. s.	1	2	SUGILLENCO.....⊙	3,545	2,174	324.0	46.2	25.0	1920	Newark, N. J.....	.....do.....	Submarine Boat Corp. (N. Y.).
220889	MCDQ	St. s.	2	2	GEORGE PEIRCE..⊙	5,975	3,710	400.7	54.2	30.4	1920	Chester, Pa.....	Philadelphia, Pa....	U. S. Shipping Board.
220890	MCDR	St. s.	2	2	NARRO.....⊙	6,085	4,390	402.6	53.0	32.2	1920	Oakland, Calif.....	San Francisco, Calif.	Do.
220891	MCDS	St. s.	1	2	BLUE POINT.....⊙	324	220	137.0	22.8	12.5	1919	Savannah, Ga.....	New York, N. Y.....	Atlantic Fisheries Co. (N. Y.).
220893	MCDT	St. s.	3	0	MARNE.....	7,555	3,908	436.9	58.2	26.4	1920	Hog Island, Pa.....	Philadelphia, Pa....	U. S. Shipping Board.
220894	MCDV	Sch.	2	5	Mary H. Diebold....	1,516	1,397	223.5	42.8	22.6	1920	New Castle, Me.....	Boston, Mass.....	Boston Maritime Corp. (Me.).
220895	MCDW	St. s.	1	2	HERMAN FRASCH.⊙	4,421	2,778	356.0	51.6	30.0	1920	Newburgh, N. Y....	New York, N. Y....	Union Sulphur Co. (N. J.).
220907	MCFD	St. s.	2	2	EUGENE V. THAYER ⊙	7,137	5,111	430.2	59.2	32.8	1920	Wilmington, Del....	.....do.....	Sinclair Nav. Co. (Del.).
220900	MCFG	St. s.	2	3	MARY LUCKENBACH ⊙	5,607	3,382	410.5	54.3	27.2	1920	Los Angeles, Calif...	.....do.....	Luckenbach S. S. Co. (Del.).
220908	MCFH	St. s.	3	3	AGWISEA.....⊙	8,013	5,021	468.3	62.7	32.0	1920	Sparrows Point, Md.	.....do.....	Atlantic, Gulf & West Indies Steamship Lines (Me.).
220909	MCFJ	St. s.	2	2	CAMDEN.....⊙	6,870	4,952	419.5	56.5	32.8	1921	Camden, N. J.....	.....do.....	United Fruit Tanker Corp. (Del.).

† Concrete.

SEAGOING VESSELS, ARRANGED IN THE ORDER OF SIGNAL LETTERS—Continued.

[Steel vessels in SMALL CAPITALS, iron in *italics*, wood in roman.]

Official No.	Signal letters.	Rig.	Decks.	Masts.	Name of vessel.	Gross tonnage.	Net tonnage.	Length.	Breadth.	Depth.	When built.	Where built.	Home port (where permanent document issues).	Name of managing or principal owner.
								Feet.	*Feet.*	*Feet.*				
220910	MCFK	St. s.	2	2	AGWIMARS.....⊙	6,771	4,143	429.3	59.2	33.2	1920	Chester, Pa.....	New York, N. Y....	Atlantic, Gulf & West Indies Steamship Lines (Me.).
220911	MCFL	St. s.	2	2	AGWIWORLD.....⊙	6,771	4,143	429.3	59.2	33.2	1921	.....do.....	.....do.....	Do.
220915	MCFN	Ga. s.	1	1	LORRAINE D.....	125	62	90.9	20.0	9.0	1920	Tampa, Fla.....	Philadelphia, Pa....	Larnie B. Shaw.
220916	MCFP	*Sch.	2	3	Ulak.....	2,323	2,211	268.3	46.0	23.6	1919	Newington, N. H....	New York, N. Y....	France & Canada S. S. Corp. (N. Y.).
220919	MCFQ	St. s.	1	2	†Momtt.....⊙	6,144	3,696	420.0	54.0	35.0	1920	Jacksonville, Fla....	Jacksonville, Fla....	U. S. Shipping Board.
220923	MCFR	Sch.	2	4	Alcaeus Hooper.....	1,305	1,202	207.2	41.0	22.0	1921	Stockton Springs, Me	Boston, Mass.....	Boston Maritime Corp. (Me.).
220924	MCFS	St. s.	1	0	ESTRADA PALMA..⊙	2,639	1,340	336.7	57.0	18.5	1920	Philadelphia, Pa....	New York, N. Y....	Florida East Coast Car Ferry Co. (S. Dak.).
220925	MCFT	St. s.	2	3	HAMPTON ROADS.⊙	7,641	4,677	431.0	59.2	33.4	1920	Baltimore, Md.....	Baltimore, Md.....	U. S. Shipping Board.
220926	MCFV	Sch.	2	4	Tremont.....	979	907	182.7	38.2	16.9	1920	Somerville, Mass....	Boston, Mass.....	Frederick E. Pierce.
220927	MCFW	St. s.	3	0	OURCQ.....	7,555	3,908	436.9	58.2	26.4	1920	Hog Island, Pa.....	Philadelphia, Pa....	U. S. Shipping Board.
220928	MCGB	Ga. s.	1	2	Governor Marshall..	131	60	107.6	24.0	11.1	1921	Essex, Mass.....	Gloucester, Mass....	J. Manuel Marshall.
220936	MCGD	St. s.	2	2	HANLEY.....⊙	7,583	4,825	440.0	56.0	35.2	1920	San Francisco, Calif.	San Francisco, Calif.	U. S. Shipping Board.
221047	MCGF	St. s.	2	2	STONEWALL.....⊙	4,968	3,184	400.0	52.2	28.5	1920	Sunderland, England	New York, N. Y....	The Garland Steamship Corp.
220938	MCGH	Sch.	2	5	Edna Hoyt.....	1,512	1,384	224.5	41.1	20.8	1920	Thomaston, Me.....	Rockland, Me.....	Richard O. Elliott.
220941	MCGK	St. s.	2	3	S. C. T. DODD.....⊙	7,054	4,374	425.0	57.2	33.1	1920	Oakland, Calif.....	San Francisco, Calif.	Standard Oil Co. (Calif.).
220945	MCGL	St. s.	2	2	NACATA.....⊙	5,976	3,700	400.0	54.2	30.2	1920	Harriman, Pa.....	Philadelphia, Pa....	U. S. Shipping Board.
220946	MCGN	St. s.	3	3	JOHN WORTHINGTON ⊙	8,194	5,934	262.4	60.0	29.0	1920	Vancouver, Wash...	New York, N. Y....	Standard Oil Co. (N.J.).
220949	MCGP	Ga. s.	2	2	Muriel.....⊙	2,220	1,596	245.8	46.7	23.9	1920	Houghton, Wash....	Seattle, Wash.....	Muriel Motorship Corp.
220951	MCGQ	St. s.	3	3	W. H. LIBBY.....⊙	8,194	5,934	462.4	60.2	29.0	1921	Vancouver, Wash...	New York, N. Y....	Standard Oil Co. (N.J.).
220952	MCGR	St. s.	3	2	WOLVERINE STATE⊙	10,533	6,195	502.1	62.2	28.3	1921	Camden, N. J.....	San Francisco, Calif.	U. S. Shipping Board.
220953	MCGS	St. s.	2	3	W. S. MILLER.....⊙	6,984	4,311	435.0	56.2	33.5	1920	Alameda, Calif.....	.....do.....	Standard Oil Co. (Calif.).
220954	MCGT	St. s.	2	2	NARCISSUS.....⊙	6,085	4,390	402.6	53.0	32.2	1920	Oakland, Calif.....	.....do.....	U. S. Shipping Board.
220955	MCGV	St. s.	2	2	*Samuel L. Fuller*..⊙	7,052	5,072	430.2	59.2	32.8	1921	Chester, Pa.....	New York, N. Y....	Sinclair Nav. Co. (Del.).
220956	MCGW	St. s.	2	2	JOSEPH M. CUDAHY. ⊙	7,052	5,072	430.2	59.2	32.5	1921	.....do.....	.....do.....	Do.
220957	MCHB	St. s.	1	1	ST. HELIERS.....	458	9	135.4	29.0	13.6	1919	Port Glasgow, Scotland.	Los Angeles, Calif...	Huasteca Petroleum Co. (La.).
220961	MCHD	St. s.	2	2	WICHITA.....⊙	6,171	3,797	395.5	55.0	31.4	1920	New Orleans, La...	New Orleans, La....	U. S. Shipping Board.
220962	MCHF	St. s.	2	2	CITY OF ELWOOD..⊙	6,171	3,797	395.5	55.0	31.4	1920	.....do.....	.....do.....	Do.
220965	MCHG	*Sch.	1	2	SUNSET UNA.....	1,189	1,137	200.3	36.3	18.4	1920	Newburgh, N. Y....	New York, N. Y....	Fuel Oil Distribution Corp. (N. Y.).
220966	MCHJ	St. s.	3	2	Ruth Alexander..⊙	8,135	4,988	439.1	56.0	26.2	1913	Hamburg, Germany.	San Francisco, Calif.	The Robert Dollar Co. (Calif.)
220967	MCHK	St. s.	2	2	WEST CUSSETA...⊙	5,376	3,343	410.0	54.4	27.2	1920	San Pedro, Calif.....	Los Angeles, Calif...	U. S. Shipping Board.
220969	MCHL	St. s.	1	1	P. J. Reilly.....⊙	3,376	2,550	299.5	49.3	31.2	1920	Orange, Tex.....	Port Arthur, Tex...	National Oil Transport Co. (Me.).
220978	MCHN	Sch.	2	4	Atlantic Coast.....	1,643	1,517	227.5	42.8	23.7	1921	Thomaston, Me.....	Boston, Mass.....	AtlanticCoastCo.(Me.).
220980	MCHP	Sch.	2	4	Josiah B. Chase.....	1,661	1,518	230.8	41.4	23.6	1921	Boothbay Harbor, Me.	.....do.....	Do.
220979	MCHQ	St. s.	3	2	EL ISLEO.....⊙	4,219	2,557	334.5	47.1	23.1	1920	Arlington, N. Y.....	New York, N. Y....	Southern Pacific Co. (Ky.).
220983	MCHR	St. s.	3	0	TOURS.....	7,555	3,908	436.9	58.2	26.4	1921	Hog Island, Pa.....	Philadelphia, Pa....	U. S. Shipping Board.
220984	MCHS	St. s.	3	0	AISNE.....	7,555	3,908	436.9	58.2	26.4	1921	.....do.....	.....do.....	Do.
220985	MCHT	St. s.	1	2	Quinault.....	1,138	610	210.0	43.1	15.4	1921	Portland, Oreg.....	San Francisco, Calif.	Hart-Wood Lumber Co.
220986	MCHV	St. s.	2	2	WARWICK.....⊙	4,469	2,628	340.1	49.2	28.7	1921	Baltimore, Md.....	Baltimore, Md.....	U. S. Shipping Board.
220987	MCHW	St. s.	4	2	PRESIDENT PIERCE⊙	14,123	8,393	517.0	72.2	27.8	1921	Sparrows Point, Md.	San Francisco, Calif.	Do.
220989	MCJD	St. s.	2	2	NAAMHOK.....	5,976	3,700	400.7	54.2	30.2	1921	Harriman Pa.....	Philadelphia, Pa....	Do.
220990	MCJF	St. s.	3	2	SWIFTSURE.....⊙	8,206	5,091	464.6	60.2	27.7	1921	Portland, Oreg.....	New York, N. Y....	Swiftsure Oil Transport (N. Y.).
220992	MCJG	St. s.	2	2	NAMASKET.....⊙	6,062	3,772	402.5	53.0	32.0	1920	Bay Point, Calif....	San Francisco, Calif.	U. S. Shipping Board.
220993	MCJH	St. s.	1	2	SUJERSEYCO.....⊙	3,645	2,174	324.0	46.2	25.0	1920	Newark, N. J.....	New York, N. Y....	Submarine Boat Corp. (N. Y.).
220994	MCJK	St. s.	1	2	SUNEWARKCO.....⊙	3,645	2,174	324.0	46.2	25.0	1920	.....do.....	.....do.....	Do.
220998	MCJL	Sch.	1	4	North Bend.....	981	847	204.1	43.0	14.2	1921	North Bend, Oreg...	Marshfield, Oreg....	Robert Banks.
220999	MCJN	St. s.	2	3	M. F. ELLIOTT ....⊙	7,053	4,353	435.8	57.0	33.1	1921	Oakland, Calif.....	New York, N. Y....	Standard Oil Co. (N.J.).
221002	MCJP	St. s.	3	3	AGWILAKE.....⊙	8,013	5,021	468.3	62.7	32.0	1921	Sparrows Point, Md.	.....do.....	Atlantic, Gulf & West Indies Steamship Lines (Me.).
221003	MCJQ	St. s.	2	2	GULFKING.....⊙	6,560	4,098	419.5	56.4	33.3	1921	Baltimore, Md.....	PortArthur, Tex ...	Gulf Refining Co. (Tex.).
221006	MCJS	St. s.	2	2	CITY OF DALHART.⊙	5,841	3,750	401.9	54.2	31.9	1921	Tampa, Fla.....	Tampa, Fla.....	U. S. Shipping Board.
221008	MCJV	St. s.	2	2	LAKE MIRAFLORES⊙	2,677	1,660	253.4	43.8	26.2	1921	Saginaw, Mich.....	Port Huron, Mich...	Do.
221009	MCJW	St. s.	2	3	YORBA LINDA.....⊙	6,900	4,250	435.0	56.2	33.5	1921	Alameda, Calif.....	San Francisco, Calif.	General Petroleum Corp. (Calif.).
221014	MCKB	St. s.	3	2	EL LAGO.....⊙	4,219	2,557	334.6	47.1	23.1	1920	Arlington, N. Y.....	New York, N. Y....	Southern Pacific Co. (Ky.).

† Concrete.

SEAGOING VESSELS, ARRANGED IN THE ORDER OF SIGNAL LETTERS—Continued.

[Steel vessels in SMALL CAPITALS, iron in *italics*, wood in roman.]

Official No.	Signal letters.	Rig.	Decks.	Masts.	Name of vessel.	Gross tonnage.	Net tonnage.	Length.	Breadth.	Depth.	When built.	Where built.	Home port (where permanent document issues).	Name of managing or principal owner.
								Feet.	*Feet.*	*Feet.*				
221024	MCKD	St. s.	1	2	SUNWGENTCO.....⊙	3,545	2,174	324.0	46.2	25.0	1920	Newark, N. J.....	New York, N. Y....	Submarine Boat Corp. (N. Y.).
221027	MCKF	St. s.	2	2	ALA.....⊙	5,976	3,700	400.0	54.2	30.2	1921	Harriman, Pa.....	Philadelphia, Pa....	U. S. Shipping Board.
221030	MCKG	St. s.	1	2	†Peralta.....⊙	6,149	3,701	420.0	54.0	35.0	1921	Oakland, Calif.....	San Francisco, Calif.	Do.
221031	MCKH	St. s.	3	3	LIVINGSTON ROE...⊙	8,194	5,934	402.4	60.2	29.0	1921	Vancouver, Wash...	New York, N. Y....	Standard Oil Co.(N.J.).
221032	MCKJ	St. s.	2	2	BESSEMER CITY...⊙	5,686	3,460	424.2	56.2	26.5	1920	Chickasaw, Ala.....	.....do.....	United States Steel & Products Co. (N. J.).
221033	MCKL	St. s.	2	3	CRAMPTON ANDERSON. ⊙	6,998	4,303	435.0	56.0	33.0	1921	Alameda, Calif.....	Los Angeles, Calif...	Pan-American Petroleum & Transportation Co. (Del.).
221034	MCKN	St. s.	1	2	Sea Lion.....⊙	473	255	141.0	29.8	15.6	1921	Oakland, Calif.....	San Francisco, Calif.	Ship Owners & Merchants Tugboat Co. (Calif.).
221038	MCKP	St. s.	2	2	ALBERT E. WATTS ⊙	7,137	5,111	430.2	59.2	32.8	1921	Wilmington, Del....	New York, N. Y....	Sinclair Nav. Co. (Del.).
221040	MCKQ	St. s.	2	3	Thomas H. Wheeler. ⊙	7,053	4,352	425.0	57.2	33.1	1921	Oakland, Calif.....	.....do.....	Standard Oil Co. (N. J.).
221041	MCKR	St. s.	3	2	SWIFTARROW.....⊙	8,206	5,091	464.6	60.2	27.7	1921	Portland, Oreg.....	.....do.....	Swiftsure Oil Transport (N. Y.).
221042	MCKS	St. s.	4	4	WENATCHEE.....⊙	14,174	8,443	516.5	72.2	27.8	1921	Camden, N. J.....	Seattle, Wash.....	U. S. Shipping Board.
221043	MCKT	St. s.	1	2	MEMNON.....⊙	3,473	2,070	320.7	46.0	24.4	1921	Oakland, Calif.....	San Francisco, Calif.	Do.
221046	MCKV	St. s.	2	3	DISTRICT OF COLUMBIA. ⊙	7,641	4,677	431.0	59.2	33.4	1921	Baltimore, Md.....	Baltimore, Md.....	Do.
221054	MCKW	St. s.	3	2	PRESIDENT POLK.⊙	10,533	6,195	502.1	62.2	28.3	1921	Camden, N. J.....	San Francisco, Calif.	Do.
221058	MCLB	St. s.	4	2	PRESIDENT JACKSON. ⊙	14,123	8,377	517.0	72.2	27.8	1921	Newport News, Va..	Seattle, Wash	Do.
221062	MCLD	St. s.	1	2	CONIMICUT.....	3,285	1,965	324.0	46.2	25.0	1921	Port Jefferson, N. Y.	New York, N. Y....	New York Harbor Dry Dock Corp. (Del.).
221063	MCLF	St. s.	1	2	BEEZELAKE.....	3,285	1,965	324.0	46.2	25.0	1921	.....do.....	.....do.....	Do.
221066	MCLG	St. s.	1	2	SUSPEARCO.....⊙	3,545	2,174	324.0	46.2	25.0	1920	Newark, N. J.....	.....do.....	Submarine Boat Corp.
221069	MCLH	St. s.	1	2	ADLER.....⊙	523	221	129.1	30.3	17.2	1921	Pensacola, Fla.....	New Orleans, La....	Corona Coal Co. (Del.).
221070	MCLJ	St. s.	2	3	GARGOYLE.....⊙	7,002	4,303	425.0	57.2	33.1	1921	Oakland, Calif.....	New York, N. Y....	Vacuum Oil Co. (N. Y.).
221071	MCLK	St. s.	3	2	SWIFTSTAR.....⊙	8,206	5,091	464.6	60.2	27.7	1921	Portland, Oreg.....	.....do.....	Swiftsure Oil Transport (N. Y.).
221073	MCLN	St. s.	2	3	LIBBRE.....⊙	7,057	4,327	435.0	56.2	33.4	1921	Oakland, Calif.....	San Francisco, Calif.	General Petroleum Corp. (Calif.).
221881	MCLP	Shp.	2	4	JANET DOLLAR.....	3,096	2,898	319.3	46.4	26.4	1902	Port Glasgow, Scotland.	.....do.....	Robert Dollar Co. (Calif.).
221935	MCLQ	Shp.	2	4	JOSEPH DOLLAR....	2,407	2,262	293.9	43.1	24.8	1902	Glasgow, Scotland..	.....do.....	Do.
222002	MCLR	Shp.	2	4	MAE DOLLAR.....	3,403	3,197	321.0	47.0	27.3	1892	Port Glasgow, Scotland.	.....do.....	Do.
221083	MCLS	St. s.	3	3	WALTER JENNINGS⊙	10,396	7,725	499.2	68.1	30.5	1921	Kearny, N. J.....	New York, N. Y....	Standard Oil Co. (N. J.).
221086	MCLT	St. s.	3	3	INDIA ARROW....⊙	8,327	5,176	468.3	62.7	32.0	1921	Quincy, Mass.....	.....do.....	Standard Transportation Co. (Del.).
221089	MCLV	St. s.	2	2	ARDEN.....⊙	5,976	3,700	400.7	54.2	30.2	1921	Harriman, Pa.....	Philadelphia, Pa....	U. S. Shipping Board.
221079	MCLW	*Sch.	1	3	Marie Hooper.....	2,190	2,094	267.3	46.0	33.6	1920	Mobile, Ala.....	Wilmington, Del....	Eastern Transportation Co. (Del.).
221092	MCNB	St. s.	3	2	AOWISTONE.....⊙	10,398	8,058	499.9	68.1	29.3	1921	Newport News, Va..	New York, N. Y....	The Atlantic, Gulf & West Indies Steamship Lines.
221096	MCNF	Ga. s.	2	2	KENNECOTT.....⊙	3,620	2,242	345.5	49.6	24.3	1921	Tacoma, Wash.....	Seattle, Wash.....	Alaska Steamship Co. (Nev.).
206658	MCNG	St. s.	1	0	MACKINAC.....	512	336	162.0	28.2	12.0	1909	Ferrysburg, Mich...	Providence, R. I....	Mackinac Co. (R. I.).
221100	MCNH	St. s.	3	3	MONTEBELLO.....⊙	8,272	5,107	440.4	58.2	32.8	1921	Los Angeles, Calif...	Los Angeles, Calif...	Union Oil Co. of California (Calif.).
221103	MCNJ	St. s.	3	3	LA PLACENTIA....⊙	8,272	5,107	440.4	58.2	32.8	1921	.....do.....	.....do.....	Do.
221107	MCNK	St. s.	2	2	E. R. KEMP.....⊙	4,887	2,847	375.2	53.2	28.1	1921	Wilmington, Del....	New York, N. Y....	Sinclair Nav. Co. (Del.).
221109	MCNL	St. s.	2	3	ALADDIN .....⊙	6,882	4,223	435.6	56.2	33.6	1921	Sparrows Point, Md.	.....do.....	Standard Transportation Co. (Del.).
221110	MCNP	St. s.	2	2	GALVESTON.....⊙	6,171	3,797	395.5	55.0	31.4	1921	New Orleans, La....	New Orleans, La....	U. S. Shipping Board.
221111	MCNQ	St. s.	2	2	WARD.....⊙	6,171	3,797	395.5	55.0	31.4	1921	.....do.....	.....do.....	Do.
221112	MCNR	St. s.	2	2	JEFF DAVIS.....⊙	6,171	3,797	395.5	55.0	31.4	1921	.....do.....	.....do.....	Do.
221113	MCNS	St. s.	2	2	OLDHAM.....⊙	6,171	3,797	395.5	55.0	31.4	1921	.....do.....	.....do.....	Do.
221117	MCNV	St. s.	2	2	MEANTICUT.....⊙	6,061	3,771	402.5	53.0	32.0	1921	Bay Point, Calif.....	San Francisco, Calif.	Do.
221121	MCNW	St. s.	1	1	EL PETROLERO.....	629	374	170.0	35.0	10.5	1921	Arlington, N. Y.....	New York, N. Y....	Mexican Petroleum Corp. (Me.).
221132	MCPB	St. s.	2	2	SOLANA.....⊙	6,702	4,203	419.5	56.5	33.3	1921	Camden, N. J.....	San Francisco, Calif.	Pacific Mail Steamship Co. (N. Y.).
221123	MCPD	St. s.	2	2	FRANKLIN.....⊙	2,841	1,670	299.3	43.1	25.6	1921	Mariners Harbor, N. Y	Houston, Tex.....	Galena Navigation Co. (Del.).
221125	MCPF	St. s.	1	2	SUCUBACO.....⊙	3,545	2,174	324.0	46.2	26.0	1921	Newark, N. J.....	New York, N. Y....	Submarine Boat Corp.
221127	MCPG	St. s.	2	3	TUXPANOIL.....⊙	7,245	4,398	431.0	59.2	33.4	1921	Baltimore, Md.....	Baltimore, Md.....	U. S. Shipping Board.
221129	MCPH	St. s.	2	3	CERRO-EBANO....⊙	8,880	5,543	480.5	86.0	36.8	1921	Chester, Pa.....	Los Angeles, Calif...	Pan-American Petroleum & Transportation Co. (Del.).

† Concrete.

SEAGOING VESSELS, ARRANGED IN THE ORDER OF SIGNAL LETTERS—Continued.

[Steel vessels in SMALL CAPITALS, iron in *italics*, wood in roman.]

Official No.	Signal letters.	Rig.	Decks.	Masts.	Name of vessel.	Gross tonnage.	Net tonnage.	Length.	Breadth.	Depth.	When built.	Where built.	Home port (where permanent document issues).	Name of managing or principal owner.
								Feet.	*Feet.*	*Feet.*				
221132	MOPJ	St. s.	3	2	MOUNT CARROLL..⊙	7,469	4,454	440.3	57.3	27.0	1921	Chester, Pa.....	New York, N. Y....	Shawmut Steamship Co. (Mass.).
221133	MOPK	St. s.	1	2	Sea Monarch.....⊙	471	249	141.0	29.8	15.6	1921	Oakland, Calif.....	San Francisco, Calif.	Ship Owners & Merchants Tugboat Co. (Calif.).
221134	MOPL	St. s.	3	2	SWIFTSCOUT.....⊙	8,206	5,091	464.6	60.2	27.7	1921	Portland, Oreg.....	New York, N. Y....	Swiftsure Oil Transport (N. Y.).
221141	MOPN	*Sch.	1	3	Smith & Terry No. 3	2,219	2,125	267.3	46.0	23.6	1921	Portsmouth, N. H..	.....do.....	Swift & Terry (N. Y.).
221143	MOPQ	St. s.	2	2	FAIRFIELD CITY...⊙	5,096	3,450	424.2	56.2	26.5	1921	Chickasaw, Ala.....	.....do.....	United States Steel Products Co. (N. J.).
221120	MOPR	St. s.	2	2	WEST O'ROWA...⊙	5,376	3,343	410.0	54.4	27.2	1921	Los Angeles, Calif...	Los Angeles, Calif...	U. S. Shipping Board.
221144	MOPS	St. s.	2	3	CERRO-AZUL.....⊙	8,876	5,540	480.5	66.0	30.8	1921	Chester, Pa.....	.....do.....	American Petroleum & Transport Co. (Del.).
221145	MOPT	St. s.	1	2	T. J. Hooper.....	459	277	142.2	29.1	16.5	1921	Baltimore, Md.....	Wilmington, Del....	Eastern Transportation Co. (Del.).
167795	MOPW	*Sch.	1	0	Armistead.....⊙	2,100	2,106	267.3	46.0	23.6	1919	.....do.....	Philadelphia, Pa....	Southern Transportation Co.
218834	MOQB	*Sch.	1	3	Tenas.....	2,[illegible]2	2,146	267.3	46.0	23.6	1919	Brunswick, Ga.....	Brunswick, Ga.....	U. S. Shipping Board.
167793	MOQD	*Sch.	1	3	Bango.....	2,129	2,049	267.3	46.0	23.6	1919	Quantico, Va.....	Philadelphia, Pa....	Southern Transpn. Co. (N. J.).
167794	MOQF	*Sch.	1	3	Portland.....	2,129	2,049	267.3	46.0	23.6	1919	.....do.....	.....do.....	Do.
167796	MOQG	*Sch.	1	2	Agram.....	2,129	2,049	267.3	46.0	23.6	1919	.....do.....	.....do.....	Do.
221147	MOQH	St. s.	2	3	FRANK G. DRUM..⊙	7,048	4,295	435.0	56.2	33.5	1921	Alameda, Calif.....	San Francisco, Calif.	Associated Oil Co. (Calif.).
167646	MOQJ	*Sch.	1	3	Matagorda.....	1,312	1,210	228.0	37.2	20.5	1919	Houston, Tex.....	Houston, Tex.....	U. S. Shipping Board.
221160	MOQK	*Sch.	1	3	Northern No. 41.....	2,233	2,150	267.5	46.0	23.6	1921	South Portland, Me.	Wilmington, Del....	Eastern Transportation Co. (Del.).
122282	MOQL	St. s.	1	2	PIROUETTE.....	225	141	130.0	20.0	7.0	1917	Wivenhoe, England.	New York, N. Y....	The Pierce Oil Corporation.
221169	MOQN	St. s.	2	3	R. J. HANNA.....⊙	7,095	4,388	435.0	56.2	33.4	1921	Oakland, Calif.....	San Francisco, Calif.	Standard Oil Co. (Calif.).
221170	MOQP	St. s.	2	3	AGWISMITH.....⊙	10,398	8,058	499.9	68.1	29.3	1921	Newport News, Va..	New York, N. Y....	The Atlantic, Gulf & West Indies Steamship Lines.
221174	MOQS	St. s.	3	3	K. R. KINGSBURY.⊙	7,251	4,425	440.0	58.2	33.1	1921	Alameda, Calif.....	San Francisco, Calif.	Standard Oil Co. (Calif.).
221176	MOQT	Ga. s.	1	3	TAMARA.....	254	200	122.5	24.1	13.1	1894	Low Walker, England	New York, N. Y....	Guiana Development Co. (Del.).
221179	MOQV	*Sch.	1	3	Northern No. 43.....	2,215	2,128	267.3	46.3	23.6	1921	Baltimore, Md.....	Philadelphia, Pa....	Southern Transpn. Co. (N. J.).
221188	MORB	Ga. s.	1	1	I. W. Riggs.....	93	74	82.1	20.5	5.6	1921	Fort Myers, Fla.....	Tampa, Fla.....	South Fish Co. (Inc.).
221190	MORD	St. s.	4	2	ACROPOLIS.....⊙	5,083	3,011	370.8	44.2	18.6	1890	Belfast, Ireland.....	New York, N. Y....	Stephen D. Stephanidis.
221193	MORF	St. s.	2	2	SELMA CITY.....⊙	5,686	3,450	424.2	56.2	26.5	1921	Chickasaw, Ala.....	.....do.....	United States Steel Products Co. (N. J.).
221194	MORG	St. s.	3	2	SWIFTEAGLE.....⊙	8,206	5,091	464.6	60.2	27.7	1921	Portland, Oreg.....	.....do.....	Swiftsure Oil Transport (N. Y.).
221202	MORJ	Sch.	1	2	Mayflower.....	164	113	131.6	25.8	12.0	1921	Essex, Mass.....	Boston, Mass.....	The Mayflower Association Corp. (Mass.).
221203	MORK	St. s.	3	2	PRESIDENT ADAMS..	10,558	6,200	502.1	62.2	28.3	1921	Camden, N. J.....	Philadelphia, Pa....	U. S. Shipping Board.
221210	MORL	St. s.	2	2	E. W. SINCLAIR...⊙	4,887	2,847	375.2	53.2	28.1	1921	Wilmington, Del....	New York, N. Y....	Sinclair Nav. Co. (Del.).
221211	MORN	St. s.	1	2	HENRY D. WHITON⊙	4,438	2,738	356.0	51.6	30.0	1921	Newburgh, N. Y.....	.....do.....	Union Sulphur Co. (N. J.).
221212	MORP	Ga. s.	1	2	SUPHEMO.....⊙	3,545	2,174	324.0	46.2	25.0	1921	Newark, N. J.....	.....do.....	Submarine Boat Corp.
221213	MORQ	St. s.	2	2	GULFPRINCE.....⊙	6,560	4,098	419.5	56.4	33.3	1921	Baltimore, Md.....	Port Arthur, Tex...	Gulf Refining Co. (Tex.).
221215	MORS	St. s.	3	4	MANULANI.....⊙	9,556	5,903	480.6	62.2	26.6	1921	Oakland, Calif.....	San Francisco, Calif.	Matson Nav. Co. (Calif.).
221220	MORW	St. s.	2	2	CUBA.....⊙	2,479	1,118	325.0	47.2	18.0	1921	Philadelphia, Pa....	New Haven, Conn..	Peninsular & Occidental S. S. Co. (Conn.).
221221	MOSB	Bk.	2	3	*Benmore*.....	1,478	1,367	242.0	39.4	23.7	1870	Port Glasgow, Scotland.	New York, N. Y....	Joseph F. Moran.
221226	MOSD	St. s.	3	2	MOUNT CLINTON..⊙	7,509	4,501	440.3	57.2	27.0	1921	Chester, Pa.....	.....do.....	Shawmut Steamship Co. (Mass.).
221227	MOSF	St. s.	3	2	STUART DOLLAR..⊙	7,038	4,355	429.0	55.2	26.6	1920	Shanghai, China....	San Francisco, Calif.	The Dollar S. S. Co. (Calif.).
221233	MOSG	St. s.	4	2	BUCKEYE STATE..⊙	14,123	8,415	517.0	72.2	27.8	1921	Sparrows Point, Md.	Baltimore, Md.....	U. S. Shipping Board.
221244	MOSJ	St. s.	2	2	AGWIHAVRE.....⊙	8,862	5,522	480.5	66.0	36.8	1921	Chester, Pa.....	New York, N. Y....	Atlantic Gulf & West Indies S. S. Lines (Me.).
221262	MOSL	St. s.	2	3	TULSAGAS.....⊙	7,245	4,398	431.0	59.2	33.4	1921	Baltimore, Md.....	Baltimore, Md.....	U. S. Shipping Board.
221268	MOSP	St. s.	3	2	SWIFTLIGHT.....⊙	8,206	5,091	464.6	60.2	27.7	1921	Portland, Oreg.....	New York, N. Y....	Swiftsure Oil Transport (N. Y.).
221269	MOSQ	St. s.	3	3	E. T. BEDFORD...⊙	10,396	7,725	499.2	68.1	30.5	1921	Kearny, N. J.....	.....do.....	Standard Oil Co. (N. J.).
221271	MOSR	St. s.	1	2	VICKSBURG.....⊙	757	410	200.0	40.0	7.9	1921	Charleston, W. Va...	New Orleans, La....	Inland & Coastwise Waterways, Mississippi Warrior Service.

SEAGOING VESSELS, ARRANGED IN THE ORDER OF SIGNAL LETTERS—Continued.

[Steel vessels in SMALL CAPITALS, iron in *italics*, wood in roman.]

Official No.	Signal letters.	Rig.	Decks.	Masts.	Name of vessel.	Gross. tonnage.	Net tonnage.	Length.	Breadth.	Depth.	When built.	Where built.	Home port (where permanent document issues).	Name of managing or principal owner.
								Feet.	*Feet.*	*Feet.*				
221272	MCST	St. s.	3	3	JAVA ARROW.....⊙	8,327	5,176	468.3	62.7	32.0	1921	Quincy, Mass.....	New York, N. Y....	Standard Transportation Co. (Del.).
221273	MCSV	*Sch.	1	2	Dinty Moore.....	402	367	137.9	31.1	12.1	1921	Pensacola, Fla.....	Pensacola, Fla.....	John A. Merritt & Co.
221277	MCSW	St. s.	1	3	Thomas Crowley..⊙	1,182	1,085	224.6	44.0	17.4	1917	Wilmington, Calif...	San Francisco, Calif.	Andrew F. Mahony.
221279	MCTB	St. s.	3	4	MANUKAI.....⊙	9,547	5,895	480.6	62.2	26.6	1921	Oakland, Calif.....	.....do.....	Matson Navigation Co (Calif.).
221287	MCTD	Sch.	1	3	Rosa Ferlita.....	673	590	169.0	37.4	13.2	1918	Meteghan, Canada..	Tampa, Fla.....	G. Ferlita.
221292	MCTF	St. s.	2	2	ANNISTON CITY...⊙	5,086	3,450	424.2	56.2	26.5	1921	Chickasaw, Ala.....	New York, N. Y....	United States Steel Products Co. (N. J.).
221302	MCTH	St. s.	2	3	HAMBRO.....⊙	6,900	4,255	435.0	56.2	33.5	1921	Alameda, Calif.....	San Francisco, Calif.	U. S. Shipping Board.
221304	MCTJ	St. s.	3	2	SWIFTWIND .....⊙	8,206	5,091	464.6	60.2	27.7	1921	Portland, Oreg.....	New York, N. Y....	Swiftsure Oil Transport (N. Y.).
221305	MCTK	Sch.	1	5	Undaunted.....⊙	2,260	2,094	267.5	46.4	23.9	1921	.....do.....	Portland, Oreg.....	W. Z. Haskins.
221314	MCTL	St. s.	4	0	PRESIDENT MCKINLEY. ⊙	14,127	8,400	516.5	72.2	27.8	1921	Camden, N. J.....	Seattle, Wash.....	U. S. Shipping Board.
221319	MCTN	St. s.	2	2	NASHABA.....⊙	6,062	3,770	402.5	53.0	32.0	1921	Baypoint, Calif.....	San Francisco, Calif.	Do.
221348	MCTS	*Sch.	1	3	Barnstable.....	1,626	1,484	244.8	41.1	20.2	1921	Bath, Me.....	Fall River, Mass....	Staples Transp. Co.
221349	MCTV	St. s.	2	2	DIXIANO.....⊙	4,323	2,613	360.0	50.2	29.2	1921	Mariners Harbor, N. Y.	New York, N. Y....	American Sugar Transit Corp. (Del.).
161651	MCTW	St. s.	2	2	AVALON.....⊙	1,985	1,180	264.7	38.3	22.1	1891	Cleveland, Ohio.....	Los Angeles, Calif...	Wilmington Transportation Co. (Calif.).
221353	MCVB	St. s.	1	2	Sea Ranger.....⊙	473	250	141.0	29.8	15.6	1921	Oakland, Calif.....	San Francisco, Calif.	The Ship Owners & Merchants Tugboat Co. (Calif.).
221354	MCVD	St. s.	2	3	AGWIBAY.....⊙	7,982	4,938	468.3	62.7	32.0	1921	Quincy, Mass.....	New York, N. Y	Guaranty Trust Co. (N. Y.).
221358	MCVG	St. s.	2	2	HAMER.....⊙	6,900	4,250	435.0	56.2	33.5	1921	Alameda, Calif.....	San Francisco, Calif.	U. S. Shipping Board.
221360	MCVH	St. s.	2	2	PUENTE.....⊙	6,816	4,245	424.4	58.2	32.9	1921	Chester, Pa.....	New York, N. Y....	Union Oil Co.
221363	MCVJ	St. s.	1	2	TECOMATE.....⊙	449	233	127.0	32.5	13.8	1921	City Island, N. Y ...	.....do.....	Atlantic Gulf Oil Corp. (Va.).
221364	MCVK	St. s.	1	2	TOTECO.....⊙	449	233	127.0	32.5	13.8	1921	.....do.....	Gloucester, Mass....	International Petroleum Co. (Me.).
221370	MCVL	*Sch.	2	3	Mayo.....	2,229	2,132	267.3	46.0	23.6	1921	Newington, N. H....	Baltimore, Md.....	P. Dougherty Co. (Md.).
221374	MCVN	St. s.	4	0	PRESIDENT WILSON. ⊙	14,127	8,319	516.5	72.2	27.8	1921	Camden, N. J.....	San Francisco, Calif.	U. S. Shipping Board.
221380	MCVP	St. s.	2	2	ATLANTA CITY ...⊙	5,086	3,450	424.2	56.2	26.5	1921	Chickasaw, Ala.....	New York, N. Y....	U. S. Steel Products Co. (N. J.).
221385	MCVQ	St. s.	3	2	WEST FARALON..⊙	7,451	4,507	430.7	54.3	26.2	1921	Los Angeles, Calif...	Los Angeles, Calif...	U. S. Shipping Board.
221386	MCVR	*Sch.	2	3	Harford.....	2,240	2,139	267.3	46.0	23.6	1921	Portland, Me.....	Baltimore, Md.....	P. Dougherty Co. (Md.).
221392	MCVS	St. s.	1	2	Sea Scout.....⊙	472	250	141.0	29.8	15.6	1921	Oakland, Calif.....	San Francisco, Calif.	Ship Owners and Merchants Tugboat Co. (Calif.).
221400	MCVW	St. s.	2	2	ILLINOIS .....⊙	6,702	5,092	416.8	56.1	32.7	1921	Bath, Me.....	Port Arthur, Tex...	The Texas Co. (Tex.).
221403	MCWB	Ga. s.	.....	.....	Liberator.....⊙	626	387	102.5	47.9	10.0	1921	Lybeck, Fla.....	New York, N. Y....	Lybeck Ocean Harvester Co. (Del.).
221405	MCWD	*Sch.	2	3	Talbot.....	2,229	2,145	267.3	46.0	23.6	1921	Stratford, Conn.....	Baltimore, Md.....	P. Dougherty Co. (Md.).
221408	MCWF	St. s.	2	2	BOHEMIAN CLUB..⊙	6,882	4,255	425.0	57.2	33.1	1921	Oakland, Calif.....	San Francisco, Calif.	U. S. Shipping Board.
221413	MCWH	St. s.	2	3	LIO.....⊙	7,245	4,398	431.0	59.2	33.4	1921	Baltimore, Md.....	Baltimore, Md.....	Do.
221426	MCWJ	St. s.	3	2	PRESIDENT GARFIELD. ⊙	10,558	6,200	502.1	62.2	28.3	1921	Camden, N. J.....	New York, N. Y....	Do.
221127	MCWK	St. s.	2	2	DAVID MCKELVY.⊙	6,820	4,242	430.0	59.2	33.4	1921	Chester, Pa.....	.....do.....	Tide Water Oil Co. (N. J.).
221436	MCWL	Sch.	1	4	Laura Annie Barnes.	698	635	181.2	36.8	15.3	1921	Phippsburg, Me.....	Marblehead, Mass...	Charles H. Barnes.
221450	MCWN	St. s.	2	2	J. FLETCHER FARRELL. ⊙	7,061	4,350	430.3	59.3	33.2	1921	Quincy, Mass.....	New York, N. Y....	Sinclair Navigation Co. (Del.).
221455	MCWP	St. s.	2	2	PLAYA.....⊙	6,810	4,245	424.4	58.2	32.9	1921	Chester, Pa.....	.....do.....	Union Oil Co. (Calif.).
221457	MCWQ	St. s.	3	3	YANKEE ARROW..⊙	8,046	4,960	468.3	62.7	32.0	1921	Camden, N. J.....	Port Arthur, Tex...	Standard Transpn. Co. (Del.)
221460	MCWT	St. s.	2	2	HAMMAC.....⊙	6,900	4,248	435.0	56.2	33.5	1921	San Francisco, Calif	San Francisco, Calif.	U. S. Shipping Board.
221446	MCWV	Sch.	1	3	Golden Rod.....	412	349	142.5	33.0	12.6	1919	Mobile Bay, Canada	Mobile, Ala.....	Whitney & Bodden Shipping Co.
221478	MDBG	St. s.	4	0	AMERICAN LEGION⊙	13,736	8,137	516.5	72.2	27.8	1921	Camden, N. J.....	Philadelphia, Pa....	U. S. Shipping Board.
221479	MDBH	St. s.	3	2	MARGARET DOLLAR. ⊙	7,030	4,351	429.0	55.2	20.0	1921	Shanghai, China....	San Francisco, Calif.	Dollar Steamship Co.
221483	MDBJ	St. s.	2	2	THOMAS P. BEAL..⊙	6,216	4,509	391.1	55.1	31.0	1921	Bath, Me.....	Boston, Mass.....	Crowell Thurlow S. S. Co. (Me.).
221491	MDBL	St. s.	3	3	AGWIPOND.....	8,024	5,029	468.3	62.7	32.0	1921	Sparrows Point, Md.	New York, N. Y....	Guaranty Trust Co. (N. Y.).
221492	MDBN	St. s.	2	2	J. N. PEW.....⊙	9,074	6,473	480.5	68.0	36.8	1921	Chester, Pa.....	Philadelphia, Pa....	Sun Co. (N. J.).
221508	MDBP	St. s.	2	2	WM. BOYCE THOMPSON. ⊙	7,001	4,350	430.3	59.3	33.2	1921	Quincy, Mass.....	New York, N. Y....	Sinclair Navigation Co. (Del.).
221511	MDBQ	St. s.	2	2	MEMPHIS CITY....⊙	5,086	3,450	424.2	56.2	26.5	1921	Chickasaw, Ala.....	.....do.....	United States Steel Products Co. (N. J.).
221512	MDBR	*Sch.	1	3	[illegible]	1,626	1,484	244.8	41.1	20.2	1921	Bath, Me.....	Fall River, Mass....	Staples Transpn. Co.
221521	MDBS	St. s.	3	3	J. A. [illegible] JR.	10,396	7,725	499.2	68.1	30.5	1921	Kearny, N. J.....	New York, N. Y....	Standard Oil Co. (N. J.).
.....	MDBT	St. s.	.....	.....	CROOK.....	4,126	2,703	420.0	47.0	26.5	1892	Dumbarton, Scotland.	.....	

SEAGOING VESSELS, ARRANGED IN THE ORDER OF SIGNAL LETTERS—Continued.

(Steel vessels in SMALL CAPITALS, iron in *italics*, wood in roman.)

Official No.	Signal letters.	Rig.	Decks.	Masts.	Name of vessel.	Gross tonnage.	Net tonnage.	Length.	Breadth.	Depth.	When built.	Where built.	Home port (where permanent document issues).	Name of managing or principal owner.
								Feet.	*Feet.*	*Feet.*				
221536	MDBV	St. s.	3	2	WESTG REYLOCK. ⊙	7,460	4,520	430.7	54.3	26.2	1921	Los Angeles, Calif..	Los Angeles, Calif...	U. S. Shipping Board.
221543	MDBW	St. s.	2	2	TUSTEM..... ⊙	6,882	4,255	425.0	57.2	33.1	1921	Oakland, Calif.....	San Francisco, Calif.	Do.
221563	MDCH	*Sch.	2	3	Garrett.....	2,301	2,182	267.3	46.0	23.6	1921	Newington, N. H....	Baltimore, Md.....	P. Dougherty Co. (Md.).
221564	MDCJ	*Sch.	2	3	Allegany.....	2,298	2,177	266.3	46.0	23.6	1921	Gildersleeve, Conn..	.....do.....	Do.
221574	MDCL	St. s.	4	0	SOUTHERN CROSS. ⊙	13,788	7,977	516.5	72.2	27.8	1921	Camden, N. J.....	Philadelphia, Pa....	U. S. Shipping Board.
221587	MDCN	St. s.	2	2	KNOXVILLE CITY.. ⊙	5,686	3,450	424.2	56.2	26.5	1921	Chickasaw, Ala.....	New York, N. Y....	United States Steel Products Co. (N. J.).
221590	MDCP	St. s.	2	2	LUBRICO..... ⊙	6,882	4,255	425.0	57.2	33.1	1921	Oakland, Calif.....	San Francisco, Calif.	U. S. Shipping Board.
221593	MDCQ	*Sch.	2	3	Frederick.....	2,301	2,198	367.3	46.0	23.6	1921	South Portland, Me.	Baltimore, Md.....	P. Dougherty Co. (Md.).
221596	MDCR	St. s.	1	1	Seneca.....	173	118	94.3	25.3	13.1	1919	Sharptown, Md.....	New York, N.Y.....	Lehigh Valley R. R. Co. (N. J.).
221597	MDCS	St. s.	1	1	Vulcan II.....	173	118	94.3	25.3	13.1	1919	.....do.....	.....do.....	Do.
221600	MDCT	St. s.	3	3	EMPIRE ARROW... ⊙	8,046	4,960	468.3	62.7	32.0	1921	Camden, N. J.....	.....do.....	Standard Transpn. Co. (N. Y.).
221603	MDCV	St. s.	3	2	WEST PROSPECT... ⊙	7,469	4,520	430.7	54.3	26.2	1921	Los Angeles, Calif...	Los Angeles, Calif...	U. S. Shipping Board.
221605	MDCW	*Sch.	2	3	Cohasset.....	2,226	2,142	267.3	46.3	23.6	1921	Noank, Conn.....	Philadelphia, Pa....	Eugene W. Fry.
221608	MDFB	St. s.	2	3	JOHN D. ARCHBOLD ⊙	14,054	6,790	554.9	75.3	43.0	1921	Newport News, Va..	New York, N.Y.....	Standard Oil Co. (N. J.).
221589	MDFC	St. s.	...	...	Key West.....	528	272	137.1	31.8	14.6	1904	Belfast, Me.....	.....do.....	Raymond A. Perry.
221612	MDFH	St. s.	2	2	AGWIMEX..... ⊙	8,862	5,522	460.5	66.0	36.0	1921	Chester, Pa.....	.....do.....	Atlantic Gulf & West Indies S. S. Lines (Me.).
221618	MDFJ	St. s.	3	3	T. J. WILLIAMS.... ⊙	8,211	5,108	465.4	60.2	27.8	1921	Tampa, Fla.....	.....do.....	Standard Oil Co. (N. J.).
221633	MDFK	St. s.	4	2	PINE TREE STATE. ⊙	14,119	8,405	517.0	72.2	27.8	1921	Sparrows Point, Md.	Seattle, Wash.....	U. S. Shipping Board.
221636	MDFL	Shp.	2	4	WILLIAM DOLLAR...	3,238	3,036	320.5	47.0	27.1	1902	Dumbarton, Scotland.	San Francisco, Calif.	Robert Dollar Co. (Calif.).
221643	MDFN	St. s.	2	2	CHATTANOOGA CITY ⊙	5,686	3,450	424.2	56.2	26.5	1921	Chickasaw, Ala.....	New York, N.Y.....	United States Steel Products Co. (N.J.).
221645	MDFP	St. s.	4	0	PRESIDENT LINCOLN. ⊙	14,187	8,359	516.5	72.2	27.8	1921	Camden, N. J.....	San Francisco, Calif.	U. S. Shipping Board.
221648	MDFQ	St. s.	3	3	TAMIAHUA..... ⊙	11,170	8,155	500.0	71.2	31.2	1921	Oakland, Calif.....	New York, N.Y.....	Southern Pacific Co. (Ky.).
221657	MDFR	*Sch.	2	3	CAROLINE.....	2,301	2,179	267.3	46.0	23.6	1921	South Portland, Me.	Baltimore, Md.....	P. Dougherty Co. (Md.).
221659	MDFS	St. s.	3	3	LEVANT ARROW... ⊙	8,046	4,960	468.3	62.7	32.0	1921	Camden, N. J.....	New York, N. Y....	Standard Transpn. Co. (Del.).
221663	MDFT	St. s.	...	...	ROBERT E. HOPKINS. ⊙	6,624	4,117	424.4	58.2	32.9	1921	Chester, Pa.....	.....do.....	Tide Water Oil Co. (N. J.).
221666	MDFW	St. s.	3	2	WEST CHOPAKA... ⊙	7,460	4,520	430.7	54.3	26.2	1921	Los Angeles, Calif...	Los Angeles, Calif...	U. S. Shipping Board.
221878	MDGC	St. s.	1	3	Virginia Olson.....	1,286	704	225.0	43.0	16.9	1917	North Bend, Oreg...	San Francisco, Calif.	Oliver J. Olson.
221675	MDGF	St. s.	2	3	WM. ROCKEFELLER. ⊙	14,054	8,790	554.9	75.3	43.0	1921	Newport News, Va..	New York, N.Y.....	Standard Oil Co. (N.J.).
221678	MDGH	*Sch.	2	2	Montgomery.....	2,307	2,192	267.3	46.0	23.6	1921	Sandy Point, Me....	Baltimore, Md.....	P. Dougherty Co. (Md.).
221676	MDGJ	*Sch.	2	3	Northern No. 42.....	2,217	2,100	267.3	46.0	23.6	1921	Kingston, N. Y.....	Wilmington, Del....	U. S. Shipping Board.
221691	MDGK	St. s.	2	2	LA PURISIMA..... ⊙	5,091	3,032	392.3	51.2	30.4	1921	Los Angeles, Calif...	Los Angeles, Calif...	Union Oil Co. (Calif.).
221695	MDGL	St. s.	3	3	F. H. HILLMAN... ⊙	9,835	6,006	500.0	68.2	30.0	1921	Alameda, Calif.....	San Francisco, Calif.	Standard Oil Co. (Calif.).
221700	MDGN	St. s.	2	3	BIRKENHEAD..... ⊙	6,960	4,297	425.0	57.2	33.1	1921	Oakland, Calif.....	New York, N.Y.....	Vacuum Oil Co. (N.Y.).
221701	MDGP	Ga. s.	2	3	H. T. HARPER.... ⊙	3,803	2,300	329.9	46.2	25.7	1921	.....do.....	San Francisco, Calif.	Standard Oil Co. (Calif.).
221707	MDGQ	St. s.	2	2	STEEL SEAFARER. ⊙	5,718	3,471	424.2	56.2	26.5	1921	Kearny, N. J.....	New York, N.Y.....	United States Steel Products Co. (N.J.).
221713	MDGR	Sch.	1	3	Louie B. Beauchamp	430	381	146.3	32.7	12.3	1909	Meteghan, Nova Scotia.	Mobile, Ala.....	J. F. Beauchamp.
221715	MDGS	Ga. s.	2	4	Grace N. Pendleton.	1,325	1,082	207.1	43.6	19.8	1919	Millville, Fla.....	New York, N.Y.....	Fields S. Pendleton.
221721	MDGT	St. s.	2	2	SAMUEL Q. BROWN ⊙	6,624	4,117	424.4	58.2	32.9	1921	Chester, Pa.....	.....do.....	Tide Water Oil Co. (N. J.).
221727	MDGV	St. s.	4	...	PRESIDENT MADISON. ⊙	14,187	8,341	516.5	72.3	27.8	1921	Camden, N. J.....	Seattle, Wash.....	U. S. Shipping Board.
221728	MDGW	St. s.	3	2	Melville Dollar.....	7,032	4,319	429.0	55.2	26.6	1921	Shanghai, China.....	San Francisco, Calif.	Dollar Steamship Line (Calif.).
221735	MDHC	St. s.	3	3	DIXIE ARROW..... ⊙	8,046	4,960	468.3	62.7	32.0	1921	New York, N.Y.....	New York, N.Y.....	Standard Transpn. Co. (Del.).
221737	MDHF	Sch.	1	3	RALPH S. PARSONS..	431	394	155.2	33.8	12.1	1917	Chevarie, Nova Scotia.	Mobile, Ala.....	Samuel C. Forde.
221784	MDHJ	St. s.	3	3	H. M. STOREY .... ⊙	9,838	6,007	500.0	68.2	30.0	1921	Alameda, Calif.....	San Francisco, Calif.	Standard Oil Co. (Calif.).
221785	MDHK	St. s.	2	2	STEEL SCIENTIST... ⊙	5,718	3,471	424.2	56.2	26.5	1921	Kearny, N. J.....	New York, N.Y.....	United States Steel Products Co. (N.J.).
221805	MDHL	St. s.	2	2	NEW JERSEY..... ⊙	6,740	5,084	416.8	56.1	32.7	1921	Bath, Me.....	Port Arthur, Tex...	The Texas Co. (Tex.).
221815	MDHP	St. s.	1	2	WELLFLEET.....	430	202	136.1	27.1	16.8	1921	Port Richmond, N.Y	Fall River, Mass....	Staples Transpn. Co. (Me.).
221833	MDHS	St. s.	2	1	JOHN PURROY MITCHEL.	334	227	126.8	27.0	14.1	1921	Shooters Island, N.Y	New York, N.Y.....	City of New York.
221830	MDHT	Shp.	1	4	JAMES DOLLAR.....	3,017	2,812	318.0	46.1	26.2	1901	Glasgow, Scotland...	San Francisco, Calif.	Robert Dollar Co. (Calif.).
221837	MDHV	Sch.	1	3	Stranger.....	595	510	171.5	35.0	13.2	1918	Annapolis Royal, Nova Scotia.	Mobile, Ala.....	Whitney & Bodden Shipping Co. (Ala.).

SEAGOING VESSELS, ARRANGED IN THE ORDER OF SIGNAL LETTERS—Continued.

[Steel vessels in SMALL CAPITALS, iron in *italics*, wood in roman.]

Official No.	Signal letters.	Rig.	Decks.	Masts.	Name of vessel.	Gross tonnage.	Net tonnage.	Length.	Breadth.	Depth.	When built.	Where built.	Home port (where permanent document issues).	Name of managing or principal owner.
								Feet.	*Feet.*	*Feet.*				
221839	MDHW	St. s.	3	2	MUNARGO.....⊙	6,484	3,970	413.8	57.8	22.8	1921	Camden, N. J.....	New York, N.Y.....	Munargo Steamship Corp. (N.Y.).
221844	MDJB	St. s.	4	0	PRESIDENT TAFT..⊙	14,187	8,345	510.5	72.2	27.8	1921	.....do.....	Philadelphia, Pa....	U. S. Shipping Board.
221857	MDJC	St. s.	2	2	STEEL NAVIGATOR.⊙	5,718	3,471	424.2	58.2	29.5	1921	Kearny, N. J.....	New York, N.Y.....	United States Steel Products Co. (N. J.).
221860	MDJF	Bk.	2	3	*Eugenia Emilia*.....	1,053	957	217.4	35.2	20.1	1876	Dumbarton, Scotland.	New Bedford, Mass..	Luiz de Oliveira.
221861	MDJG	St. s.	3	3	BYRON D. BENSON⊙	8,211	5,103	465.4	60.2	28.8	1921	Tampa, Fla.....	New York, N.Y.....	Tide Water Oil Co. (N. J.).
221864	MDJK	St. s.	1	2	M. L. HANAHAN....	429	216	139.4	23.2	14.2	1919	Savannah, Ga.....	Mobile, Ala.....	Red Fox Fisheries Co. (Ala.).
221868	MDJL	St. s.	.....		MACY WILLIS.....	7,090	4,325	431.0	59.2	33.4	1922	Baltimore, Md.....	Baltimore, Md.....	Bethlehem Shipbuilding Corp.
221882	MDJP	St. s.	1	2	SATURN.....	292	137	135.1	22.8	12.4	1920	Greenport, N.Y.....	Boston, Mass.....	Massachusetts Trawling Co (Mass.).
221883	MDJQ	St. s.	1	0	J. HAMPTON MOORE.	202	199	123.3	28.4	11.4	1922	Chester, Pa.....	Philadelphia, Pa....	City of Philadelphia.
221884	MDJR	St. s.	3	3	W. S. RHEEM.....⊙	9,838	6,018	500.0	68.2	30.0	1921	Alameda, Calif.....	San Francisco, Calif.	Standard Oil Co. (Calif.).
221893	MDJT	St. s.	2	2	DELAWARE SUN..⊙	8,004	5,617	480.5	66.0	36.8	1922	Chester, Pa.....	Philadelphia, Pa....	Sun Co. (N. J.).
221897	MDJV	St. s.	1	1	R. D. LEONARD.....	1,778	1,082	265.9	39.2	19.6	1922	Wilmington, Del....	.....do.....	Atlantic Refining Co. (Pa.).
221901	MDJW	St. s.	4	...	PRESIDENT ROOSEVELT. ⊙	14,187	8,345	516.5	72.2	27.8	1922	Camden, N. J.....	.....do.....	U.S.Shipping Board.
222086	MDKB	St. s.	3	2	RESOLUTE.....⊙	17,299	9,311	588.5	72.3	30.4	1914	Bremen, Germany..	New York, N.Y....	Atlantic Mail Corp. (N. Y.).
221905	MDKF	St. s.	1	2	DEGO.....	411	216	139.4	25.2	14.2	1919	Savannah, Ga.....	.....do.....	John W. Sullivan Co. (N. Y.).
221906	MDKG	St. s.	1	2	ECKMUHL.....	411	210	139.4	25.2	14.2	1919	.....do.....	.....do.....	Do.
221907	MDKH	St. s.	3	2	CATHAY.....	7,033	4,321	429.0	55.2	26.0	1921	Shanghai, China....	San Francisco, Calif.	U. S. Shipping Board.
221912	MDKJ	St. s.	.....		YANKTON.....⊙	544	232	180.0	27.3	10.7	1893	Leith, Scotland.....	New York, N. Y....	Alexander A. Tatem.
204800	MDKL	St. s.	.....		GOLIAH.....	414	221	134.9	27.1	15.2	1907	Camden, N. J.....	.....do.....	U. S. Shipping Board.
221913	MDKN	St. s.	1	2	BETHORE.....⊙	14,899	9,015	550.3	77.2	43.7	1922	Sparrows Point, Md.	.....do.....	Guaranty Trust Co. (N. Y.).
221924	MDKP	Sch.	1	3	W. J. Colle.....	450	391	155.0	35.1	13.9	1922	Pascagoula, Miss....	Gulfport, Miss.....	M. M. Flechas.
221930	MDKQ	St. s.	4	2	PAN AMERICA....⊙	13,712	8,054	517.0	72.2	27.8	1922	Sparrows Point, Md.	Baltimore, Md.....	U. S. Shipping Board.
221937	MDKR	Ga. s.	1	0	Worthington.....	231	225	127.2	34.0	11.7	1921	Milford, Del.....	New York, N. Y....	Elizabethport Lighterage Co. (N. J.).
221970	MDLO	*Sch.	1	2	John S. Winstead...	1,160	1,120	214.5	36.1	16.2	1922	Baltimore, Md.....	Wilmington, Del....	Eastern Transpn. Co. (Del.).
221981	MDLJ	St. s.	2	2	MARYLAND.....	308	271	139.8	25.0	13.3	1922	Brooklyn, N. Y.....	Baltimore, Md.....	Association of Maryland Pilots.
221994	MDLK	Ship.	2	4	HANS.....	3,102	2,880	335.5	40.9	20.5	1904	Glasgow, Scotland...	San Francisco, Calif.	Robert Dollar Co (Calif.).
221995	MDLN	Ship.	2	4	THIELBEK.....⊙	2,832	2,660	299.5	45.1	24.7	1893	Liverpool, England.	.....do.....	Do.
.....	MDLP	Ship.	1	3	HARVESTHUDE.....	2,181	2,057	245.1	41.0	24.5	1894	Glasgow, Scotland..	.....do.....	Do.
.....	MDLQ	Bkn.	2	4	HELVIGVINNEN.....	3,100	2,827	319.4	44.5	25.9	1891	Leith, Scotland.....	.....do.....	Do.
.....	MDLS	Bkn.	2	4	REINBEK.....	2,765	2,630	300.7	40.0	24.4	1889	Whitehaven, England.	.....do.....	Do.
222007	MDLV	Bkn.	2	3	FIORE.....	1,611	1,452	244.6	38.2	20.4	1892	Glasgow, Scotland..	Jacksonville, Fla....	F. W. Eansor.
222013	MDLW	St. s.	2	2	FORT MCHENRY....	4,218	2,511	340.1	49.2	28.7	1922	Baltimore, Md.....	Baltimore, Md.....	Bethlehem Shipbuilding Corp. (Del.).
222054	MDNF	Ga. s.	3	2	CALIFORNIAN.....⊙	7,899	4,927	445.1	59.8	27.1	1922	Chester, Pa.....	New York, N. Y....	American Hawaiian S. S. Co. (N. J.).
222063	MDNJ	St. s.	4	2	WESTERN WORLD⊙	13,712	8,054	517.0	72.2	27.8	1922	Sparrows Point, Md.	Baltimore, Md.....	U. S. Shipping Board.
222065	MDNL	Sch.	1	2	Leona & Marion.....	313	263	134.0	28.0	7.4	1920	Machias, Me.....	Machias, Me.....	Bartlett F. Small.
222067	MDNP	Ga. s.	1	1	Little Joe.....	250	75	134.3	21.7	10.9	1922	Weems, Va.....	Reedville, Va.....	Bellows & Squire Co. (Va.).
.....	MDLR	Ship.	2	3	Lasbek.....⊙	2,335	2,192	269.7	42.9	24.5	1894	Glasgow, Scotland..	San Francisco, Calif.	Robert Dollar Co. (Calif.).
222130	MDPH	Sch.	1	3	Cynthia J. Griffin...	487	438	157.6	36.3	12.5	1917	Fox River, Nova Scotia.	Boston, Mass.....	Chas. V. Griffin.
222153	MDPK	St. s.	.....		ASTORIA.....⊙	3,078	1,021	319.7	46.0	21.2	1902	Sunderland, England.	.....do.....	Richard T. Green Co.
222132	MDPJ	St. s.	3	2	RELIANCE.....⊙	16,191	7,914	588.5	72.3	30.4	1920	Geestemunde, Germany.	New York, N. Y....	Atlantic Mail Corp. (N. Y.).
222185	MDPV	St. s.	.....		BAINBRIDGE.....	704	413	139.2	29.0	21.0	1922	East Boothbay, Me.	Grand Haven, Mich.	Benton Transit Co.
222197	MDQC	St. s.	1	2	MARORE.....	7,921	4,396	550.3	72.2	43.9	1922	Sparrows Point, Md.	New York, N. Y....	Guaranty Trust Co. (N. Y.).
222236	MDQP	Ga. s.	3	2	MISSOURIAN.....⊙	7,899	4,927	445.1	59.8	27.1	1922	Chester, Pa.....	.....do.....	American Hawaiian S. S. Co. (N. J.).
.....	MDQR	St. s.	1	2	LIZZIE D.....	122	83	77.8	21.0	10.5	1907	Philadelphia, Pa....	Baltimore, Md.....	West Indies Transpn. Corp.
222300	MDRF	St. s.	1	0	GENERAL MEIGS....	207	181	125.8	20.4	10.0	1892	Camden, N. J.....	New York, N. Y....	Anthony J. McAllister.
222313	MDRG	St. s.	1	0	Princess.....	268	152	102.1	27.8	10.4	1913	Brooklyn, N. Y.....	.....do.....	John F. Dunphy.

LIST OF YACHTS ARRANGED IN THE ORDER OF SIGNAL LETTERS.

[Steel vessels in SMALL CAPITALS, iron in *italics*, wood in roman.]

ABBREVIATIONS:

Sch. = schooner. Slp. = sloop. Ga. s. = gas screw.
Ywl. = yawl. St. s. = steam screw. El. s. = electric screw.
⊙ = Equipped with wireless apparatus.

Official No.	Signal letters.	Rig.	Decks.	Masts.	Name of yacht.	Gross tonnage.	Net tonnage.	Length.	Breadth.	Depth.	When built.	Where built.	Home port (where permanent document issues).	Name of owner.
								Feet.	*Feet.*	*Feet.*				
20129	HSJR	Sch.	1	2	Clarina	171	171	87.9	24.4	8.6	1891	Searsport, Me.	Boston, Mass.	Arthur Perrin.
19185	JBVP	Sch.	1	2	Otronto	105	99	79.7	23.3	8.3	1893	Surry, Me.	do.	Hingham Yacht Club.
120625	KDFJ	Ga. s.	1	2	Isolde	29	28	47.5	10.8	6.5	1895	Thomaston, Me.	Baltimore, Md.	Jesse W. Clark.
126346	KDJB	Sch.	1	2	Coronet	160	152	118.7	27.0	11.7	1885	Brooklyn, N. Y.	Portland, Me.	Kingdom Yacht Club.
130376	KDRS	Ga. s.	1	0	Nomad	32	22	66.9	13.3	5.0	1887	New York, N. Y.	New York, N. Y.	John M. Into.
130380	KDVB	St. s.	1	2	TECH	160	98	115.4	20.0	9.0	1887	Marcus Hook, Pa.	Wilmington, Del.	T. C. Du Pont.
15346	KDWR	Ga. s.	1	0	Leona	20	19	40.0	15.3	4.8	1867	Newport, R. I.	Baltimore, Md.	John Dorn.
115939	KFDL	Ga. s.	1	2	Lady Jay	74	50	102.5	19.0	7.0	1883	Brooklyn, N. Y.	New York, N. Y.	Florida Hotel Navigation Co. (Del.).
92001	KFGB	Ga. s.	1	2	Marguerite	86	56	80.7	20.2	10.7	1888	Boston, Mass.	Bridgeport, Conn.	Stirling G. Wincapaw.
14473	KGHM	Sch.	1	2	KATRINA	62	59	73.0	20.1	10.3	1888	City Island, N. Y.	New York, N. Y.	James B. Ford.
86055	KGLR	Ga. s.	1	1	Gorilla	20	19	45.9	14.5	7.8	1889	Brooklyn, N. Y.	Boston, Mass.	Daniel C. Roberts.
120571	KGNT	Ga. s.	1	2	CONSTELLATION	157	118	123.7	24.9	12.9	1889	City Island, N. Y.	do.	Herbert M. Sears.
120411	KGWJ	Sch.	1	2	Clara	45	22	90.6	11.4	7.3	1887	Bristol, R. I.	Baltimore Md.	Moses S. Ibbs.
120722	KHBR	Sch.	1	2	Fenella	41	41	57.2	17.0	9.0	1888	Noank, Conn.	Providence, R. I.	Lester W. Milliman.
101620	KHOV	St. s.	1	2	Taro	87	59	109.2	17.2	7.5	1890	New York, N. Y.	New York, N. Y.	Frank H. Berg, jr.
100469	KHDO	Ga. s.	1	2	Mars	22	20	45.5	16.5	4.4	1886	Bayport, N. Y.	Philadelphia, Pa.	Joseph B. Chalfant.
100740	KHDL	Slp.	1	1	Alga	22	21	48.5	14.1	8.6	1888	Boston, Mass.	Portland, Me.	Howard E. Perry.
92187	KHFN	Sch.	1	2	Merlin	96	92	96.1	23.3	10.2	1889	do.	Boston, Mass.	Ralph E. Forbes.
116332	KHFV	St. s.	2	3	SULTANA	400	212	161.1	28.0	16.2	1890	Brooklyn, N. Y.	New York, N. Y.	Paul E. De Fere.
80104	KHLQ	Ga. s.	1	2	Onaway	38	32	66.6	13.0	8.0	1890	Nyack, N. Y.	Port Huron, Mich.	Wm. T. Hendricks.
100797	KHWG	Ga. s.	1	1	Awa	18	17	43.7	15.0	5.5	1889	South Boston, Mass.	Ellsworth, Me.	Charles H. Hodgkins.
95753	KJHN	Ga. s.	1	0	Welfare	39	37	62.5	15.9	9.3	1883	Boston, Mass.	Baltimore, Md.	Wm. Henry Thompson.
141135	KJMN	Ga. s.	1	0	Lotawana	23	21	42.3	13.4	7.2	1889	South Boston, Mass.	New York, N. Y.	Arthur K. Price.
81333	KJPM	St. s.	1	2	WILD DUCK ⊙	233	116	138.4	24.0	11.0	1891	Boston, Mass.	Port Arthur, Tex.	Gulf Refining Co.
86166	KJSP	Slp.	1	1	Gulnare	22	22	46.0	15.2	6.3	1891	Mariners Harbor, N. Y.	New York, N. Y.	J. E. Dwight
92306	KJTR	Ga. s.	1	1	Millcete	27	26	52.0	16.4	6.9	1890	Boston, Mass.	Reedville, Va.	Mrs. R. H. Edwards.
145026	KLJW	St. s.	1	2	TRUANT	100	50	120.0	17.8	10.0	1892	Bristol, R. I.	Chicago, Ill.	Samuel Insull.
107010	KLQN	St. s.	1	2	NEAIRA	342	212	145.6	23.6	12.6	1893	Wilmington, Del.	New York, N. Y.	Charles A. Gould.
126956	KLQP	Sch.	1	2	CORONA	136	129	104.2	24.0	16.4	1893	Bristol, R. I.	do.	Cleveland H. Dodge.
3588	KLQV	Ga. s.	1	0	Beronda	17	15	47.1	9.1	5.2	1893	Camden, N. J.	Boston, Mass.	Henry H. Gibson.
136374	KLRJ	St. s.	1	2	†Condor	197	134	149.1	20.1	9.7	1893	Nyack, N. Y.	Savannah, Ga.	Jas. A. Rourke.
107043	KLRW	St. s.	1	2	†Priscilla	65	36	89.0	15.2	8.1	1893	South Boston, Mass.	Port Arthur, Tex.	E. F. Miller.
126905	KLTM	Ga. s.	1	1	Choctaw	19	18	44.7	14.4	6.6	1889	do.	Philadelphia, Pa.	Geo. W. Holman, jr.
96247	KLWF	Ga. s.	1	2	Hirondelle	35	26	74.9	13.6	7.0	1893	Nyack, N. Y.	Buffalo, N. Y.	George E. Pierce.
86296	KMBS	Ga. s.	1	2	Glendoveer	42	38	62.2	17.6	6.8	1894	Tottenville, N. Y.	New York, N. Y.	W. H. Park.
157309	KMBW	St. s.	1	2	WINYAH	143	74	115.0	20.5	9.4	1894	Sparrows Point, Md.	Port Huron, Mich.	Frank W. Fletcher.
136492	KMFB	St. s.	1	2	Polyanthus	38	35	78.0	13.6	7.9	1895	Bristol, R. I.	Rochester, N. Y.	William H. Briggs.
127071	KMFP	St. s.	1	2	Charlietta	17	12	55.2	11.0	5.7	1895	Nyack, N. Y.	Cape Vincent, N. Y.	J. B. Sullivan.
157418	KMFT	St. s.	1	2	Duquesne	82	41	119.6	15.7	8.9	1895	Bristol, R. I.	New York, N. Y.	Geo. W. Bradenburgh.
81511	KMGS	St. s.	1	2	Valcour	61	48	89.5	14.2	8.5	1895	Nyack, N. Y.	Plattsburg, N. Y.	Joseph O. Sibley.
111080	KMHC	St. s.	1	2	Duchess	55	33	99.5	13.3	8.0	1895	Braintree, Mass.	New York, N. Y.	Wm. M. Mills.
77188	KMHJ	Ga. s.	1	2	Sylvia	21	21	48.3	16.0	4.6	1895	South Boston, Mass.	Boston, Mass.	A. B. Morse.
92605	KMHQ	St. s.	1	2	LLEWELLYN	92	63	127.3	16.3	9.1	1895	Wilmington, Del.	New York, N. Y.	Henry H. Rogins.
145698	KMJW	St. s	1	2	THESPIA	311	170	179.6	28.3	12.0	1895	Philadelphia, Pa.	do.	G. A. Conroy.
107206	KMNT	St. s.	1	2	Aileen	151	71	119.0	20.0	10.2	1896	Chester, Pa.	do.	Niquero Sugar Co. (N. Y.).
127124	KMPT	Ga. s.	1	2	Corinthia	27	24	66.8	11.7	5.0	1896	New York, N. Y.	Philadelphia, Pa.	Alfred E. Burk, Est. of.
101769	KMRS	Ga. s.	1	2	Isis	17	17	43.5	12.3	7.5	1896	South Boston, Mass.	Boston, Mass.	Coleman Tousey.
92713	KMSB	St. s.	1	2	Navajo	42	28	79.6	12.3	7.9	1896	Nyack, N. Y.	New York, N. Y.	Mildred N. Collilon.
116759	KNBG	Ga. s.	1	2	Spalpeen	29	26	66.0	12.5	8.1	1897	Bristol, R. I.	Boston, Mass.	Wm. Whitman, Jr.
127179	KNBL	St. s.	1	2	COURIER	65	44	91.3	15.8	8.5	1897	South Boston, Mass.	Washington, D. C.	George Warrington.
96368	KNBS	St. s.	1	2	HIAWATHA	219	149	147.1	21.1	11.4	1897	New York, N. Y.	Detroit, Mich.	John B. Ford.
127191	KNCB	Ga. s.	1	2	Coyote	44	30	72.5	14.0	7.4	1897	Long Id. City, N. Y.	Chicago, Ill.	Alexander Mauricam.
155303	KNCF	Ga. s.	1	1	Genevieve	43	36	90.5	13.0	5.6	1897	do.	Stonington, Conn.	John F. Noyes.
130743	KNCH	St. s.	1	2	Laurion	52	35	99.2	13.7	7.9	1897	Bristol, R. I.	Cape Vincent, N. Y.	M. Crouse Klock.

† Composite.

List of YACHTS, Arranged in the Order of Signal Letters—Continued.

[Steel vessels in SMALL CAPITALS, iron in *italics*, wood in roman.]

Official No.	Signal letters.	Rig.	Decks.	Masts.	Name of yacht.	Gross tonnage.	Net tonnage.	Length.	Breadth.	Depth.	When built.	Where built.	Home port (where permanent document issues).	Name of owner.
								Feet.	*Feet.*	*Feet.*				
107293	KNQR	St.s.	1	2	ONEIDA ⊙	583	396	172.0	24.0	15.1	1897	Wilmington, Del	New York, N. Y.	E. C. Benedict.
90376	KNDB	Sch.	1	2	HILDEGARDE	184	145	105.0	26.0	19.5	1897	do	Philadelphia, Pa	E. R. Coleman.
100042	KNFD	Ga.s.	1	1	White Heather	16	10	42.0	13.5	6.3	1897	Tottenville, N. Y.	Portsmouth, N. H.	Rufus Waterman.
107322	KNFR	St.s.	1	0	Nelfred	36	24	75.3	13.8	5.5	1897	Brooklyn, N. Y.	Oswego, N. Y	Frederick Frazer.
92860	KNJW	St.s.	1	2	Cornelia	59	40	87.7	15.1	8.4	1898	New York, N. Y.	Chicago, Ill	Marshall D. Wilbur.
161107	KNLP	St.s.	1	2	†Kaleda	79	47	96.4	15.4	8.3	1898	Boston, Mass.	Buffalo, N. Y.	Edward Michael.
136095	KNPR	St.s.	1	2	ELREBA	201	136	132.7	21.5	10.6	1898	Elizabeth, N. J.	New York, N. Y.	Henry Darlington.
110883	KNTR	St.s.	1	2	Reverie	92	53	112.1	16.7	8.7	1890	Greenport, N. Y.	New Orleans, La.	Pontchartrain Express Co. (Inc.).
161810	KNWC	Ga.s.	1	2	Vigil	26	26	51.0	17.8	5.2	1898	Cottonville, N. Y.	New York, N. Y	Alexander Simpson.
107440	KNWF	St.s.	2	3	APHRODITE	1,147	654	262.5	35.6	20.1	1899	Bath, Me.	do	Oliver H. Payne.
127328	KNWS	St.s.	1	2	CORSAIR ⊙	1,136	772	270.0	33.3	20.9	1899	Newburgh, N. Y	do	J. Pierpont Morgan.
92949	KPDT	St.s.	1	2	†Mayita	106	72	118.1	16.4	9.1	1899	New York, N. Y.	Portsmouth, N. H	Joseph deChamberlain.
107467	KPFQ	Ga.s.	1	2	Alpha	36	29	73.0	12.2	5.7	1899	do	New York, N. Y.	George M. Allen.
107470	KPGJ	St.s.	1	2	FORTUNA ⊙	119	81	128.3	17.2	9.0	1899	Morris Heights, N. Y.	Oswego, N. Y	Burns Lyman Smith.
116901	KPGL	Ga.s.	1	2	Similar	30	27	55.2	15.0	7.9	1899	South Boston, Mass.	New York, N. Y.	Marie Sinclair.
111237	KPHB	Sch.	1	2	Ilikamo	51	44	61.1	17.5	7.0	1899	East Boothbay, Me.	do	O. S. Hamilton.
141554	KPHC	St.s.	1	2	LOUDOUN	168	114	119.9	17.2	7.5	1899	Elizabeth, N. J.	do	Lewis Nixon.
107474	KPHF	St.s.	1	2	COLONIA	259	151	163.7	22.3	10.9	1899	Chester, Pa.	do	Geo. S. Dearborn, Est. of
25314	KPJF	Sch.	1	2	Uncas	30	30	56.5	16.4	6.4	1898	Tottenville, N. Y.	Los Angeles, Calif.	John Bowers.
107501	KPLF	Ywl.	1	2	†Athene	75	67	83.4	19.0	10.8	1899	Bristol, R. I.	San Francisco, Calif.	Carlton E. Miller.
116900	KPMQ	Sch.	1	2	Sallie	20	20	54.8	14.3	4.7	1899	Spring Lake, Mich.	Chicago, Ill.	Herbert Harley.
141597	KPRG	Ga.s.	1	2	Sea Scamp	30	29	58.6	16.4	7.7	1899	Baltimore, Md.	New York, N. Y.	Nelson Doubleday.
150870	KPSV	Ga.s.	1	2	Penelve	23	15	45.0	14.2	5.8	1900	Fall River, Mass	New Haven, Conn.	H. H. Barnes.
93030	KPVB	Ga.s.	1	2	Circe	18	15	43.0	15.0	5.2	1900	Tottenville, N. Y.	Grand Haven, Mich.	Roger C. Butterfield.
81691	KPVN	Sch.	1	2	Winnebago	17	14	52.0	14.0	6.0	1900	North Haven, Me.	New Bedford, Mass.	Chas. O. Foster.
136800	KPVR	St.s.	1	2	ELFRIDA	146	99	123.5	18.2	10.1	1900	New York, N. Y.	New York, N. Y.	Chas. Martin Clark.
116970	KPVS	St.s.	1	2	†Maspeth II	98	66	109.1	15.9	9.7	1900	do	do	William R. Ehler.
117268	KQBH	Ga.s.	1	2	Siesta	32	32	57.7	15.1	8.4	1900	New Bedford, Mass.	Philadelphia, Pa.	John S. Newbold.
93048	KQDJ	Sch.	1	2	Miladi	31	26	56.7	15.2	8.0	1900	South Boston, Mass.	Newport News, Va.	Fred W. Scott.
161858	KQDN	St.s.	1	2	Valda	74	43	101.7	14.1	7.0	1900	do	Boston, Mass	Frank B. McQuesten.
136806	KQDP	St.s.	1	2	Empress	50	34	84.0	13.7	8.2	1900	Bristol, R. I.	New York, N. Y.	T. H. Wheeler.
93052	KQDT	Ywl.	1	2	Monsoon	18	18	40.7	14.7	4.6	1900	Brunswick, Ga	Norfolk, Va	T. Ralph Jones.
107561	KQFD	St.s.	1	0	Aunt Polly	200	159	142.5	18.6	7.3	1900	Brooklyn, N. Y.	Greenport, N. Y.	William Gillette.
86540	KQMF	St.s.	1	2	GENESEE	212	171	119.0	27.7	13.7	1900	Elizabeth, N. J	Boston, Mass.	Arthur L. Crowley.
93104	KQNM	Ga.s.	1	1	Mermaid	30	26	56.9	15.4	7.1	1901	City Island, N. Y.	New York, N. Y.	Clarissa Diokermanan.
127517	KQRV	Ga.s.	1	2	Mindoro	44	38	51.9	17.0	8.1	1900	New York, N. Y.	Salem, Mass	John S. Curtis.
117035	KQTJ	Ga.s.	1	2	Seneca	65	61	81.8	20.4	9.7	1901	Brooklyn, N. Y.	Bridgeport, Conn	Archibald McNeil.
161887	KQWP	Ga.s.	1	2	Towlndward	42	37	52.0	16.9	7.9	1901	New York, N. Y.	New York, N. Y.	Wm. Allen Butler.
127549	KQWR	Ga.s.	1	2	Monataka	26	23	50.2	15.4	6.7	1901	East Boston, Mass.	Ellsworth, Me.	H. E. Hamlin.
117061	KRBL	Ga.s.	1	0	Savalo	45	40	58.0	17.2	5.6	1901	Tottenville, N. Y.	Savannah, Ga	Mrs. Bessie B. Baughn, Est. of.
121191	KRBP	Ga.s.	1	0	Skylark	19	16	61.0	10.2	5.2	1901	New York, N. Y.	New York, N. Y	W. M. Pratt.
.....	KRCT	St.s.	2	2	WANDERER	362	184	178.4	24.1	15.6	1897	Leith, Scotland	Newport, R. I	H. A. C. Taylor.
107664	KRDB	Ga.s.	1	2	Emily	22	21	41.1	15.0	5.5	1901	Bayonne, N. J.	Philadelphia, Pa	Philadelphia Boy Scouts of America.
93083	KRDV	Slp.	1	1	Marchioness	31	25	54.0	15.6	6.0	1900	Bristol, R. I	Tuckerton, N. J.	W. C. Faulds.
107691	KRFQ	St.s.	1	0	†Arrow	82	56	126.8	12.8	8.8	1901	Nyack, N. Y.	New York, N. Y	Henry W. Williams.
107697	KRGB	St.s.	1	2	Aquilo ⊙	176	103	127.4	20.0	11.3	1901	South Boston, Mass.	Tacoma, Wash.	H. F. Alexander.
86570	KRGM	Ga.s.	1	2	Genovieve	22	20	46.4	14.1	6.6	1901	Monument Beach, Mass.	New York, N. Y.	Frederic R. Kellogg.
107721	KRMQ	Sch.	1	2	Norka	28	24	59.4	15.0	7.8	1902	South Boston, Mass.	do	Seth M. Milliken.
20635	KRMT	St.s.	1	2	†Florence	104	71	107.6	18.2	12.0	1902	Bristol, R. I.	do	Manley S. Sullivan.
93241	KRMV	Ga.s.	1	0	Siesta	44	39	67.1	15.0	3.3	1900	Croton, N. Y.	Burlington, Vt	Eugene K. Smith.
111395	KRMW	St.s.	1	2	Roamer	89	61	82.7	17.2	8.1	1902	Bristol, R. I.	New York, N. Y.	Frank A. Egan.
155421	KRNG	Ga.s.	1	2	Oulatchotian	19	13	52.4	10.5	4.8	1900	Trenton, N. J	New Orleans, La	William J. Kearney.
90601	KRNP	St.s.	1	2	HELENITA	304	207	161.0	22.3	12.6	1902	New York, N. Y.	New York, N. Y.	Frank J. Gould.
127632	KRPS	Sch.	1	2	Clarissa	43	38	67.0	17.0	8.1	1901	East Boothbay, Me.	Philadelphia, Pa.	Eli Kirk Price.
93261	KRQF	Ga.s.	1	2	Robin	49	45	73.9	18.3	8.6	1902	New York, N. Y.	Boston, Mass.	Norman H. White.
161207	KRQL	Ga.s.	1	2	Keewaydin	16	14	44.2	11.0	4.2	1902	Glenwood, N. Y	New York, N. Y	Olivia A. Thomas.
111412	KRQN	St.s.	2	2	DRUID	539	367	195.6	27.2	15.9	1902	Port Richmond, N. Y	do	C. K. MacFadden.
127059	KRSD	Sch.	1	2	Cygnet	29	26	58.1	15.0	7.7	1902	Boston, Mass.	Providence, R. I.	H. Earle Kimball.
117159	KRSJ	St.s.	....	....	Edith	106	62	111.1	16.6	10.2	1902	do	New York, N. Y.	Antonio Cassese.
161125	KRTD	St.s.	1	1	KISMET	46	71	117.0	18.8	11.0	1899	Wilmington, Del	do	Herbert Coppell.
107767	KRTH	St.s.	1	2	ARIADNE	246	168	110.0	26.0	19.0	1902	do	Boston, Mass.	Frederick C. Fletcher.
161213	KRTP	Ga.s.	1	2	Katherina	25	17	56.6	14.3	6.2	1902	Fall River, Mass.	do	Frank Burgess.
.....	KRTQ	St.s.	2	2	YACONA	527	169	188.6	27.2	15.7	1898	Kinghorn, Scotland	New York, N. Y.	Henry Clay Pierce.
130980	KRVB	St.s.	2	2	NOMA ⊙	763	519	236.0	28.1	16.4	1902	Port Richmond, N. Y	do	Rodman Wanamaker.
127680	KRWD	St.s.	1	2	ALICIA ⊙	174	118	128.0	19.8	10.4	1902	New York, N. Y.	Wilmington, Del.	Alfred I. Dupont.
3950	KSFC	Ga.s.	1	0	Bonito	159	152	94.5	23.0	4.4	1902	Croton on Hudson, N. Y.	Pittsburgh, Pa.	Alex. Laughlin.
127721	KSFV	St.s.	1	2	Corinthia	54	36	80.1	16.0	6.6	1903	New York, N. Y	New York, N. Y.	Frederic Conde.
81852	KSGR	St.s.	1	2	Wana ⊙	88	60	113.6	15.6	9.4	1903	Bristol, R. I	Cape Vincent, N. Y.	George C. Sherman.
161038	KSHB	Ga.s.	1	2	Wayfarer	40	33	70.7	16.6	8.7	1903	Boston, Mass.	Boston, Mass.	Charles L. Harding.
127740	KSHW	Sch.	1	2	Crusader II	66	66	83.1	20.1	8.9	1903	New York, N. Y.	New London, Conn.	Edwin Palmer.
107854	KSJR	St.s.	1	2	ARIA	192	130	148.1	18.4	11.1	1903	do	Bangor, Me.	Edward H. Blake.

† Composite.

LIST OF YACHTS, ARRANGED IN THE ORDER OF SIGNAL LETTERS—Continued.

[Steel vessels in SMALL CAPITALS, iron in *italics*, wood in roman.]

Official No.	Signal letters.	Rig.	Decks.	Masts.	Name of yacht.	Gross tonnage.	Net tonnage.	Length.	Breadth.	Depth.	When built.	Where built.	Home port (where permanent document issues).	Name of owner.
								Feet.	*Feet.*	*Feet.*				
93373	KSJV	Ga. s.	1	0	Solicitor	55	47	71.0	14.8	5.8	1903	Nyack, N. Y.	Newark, N. J.	Walter H. Snelling.
151000	KSLT	Slp.	1	1	Pellegrina	19	17	47.1	13.6	6.5	1903	Boston, Mass.	New York, N. Y.	George B. Gibbons.
137078	KSMH	St. s.	1	1	Elsa II	99	77	100.3	18.9	9.6	1903	Port Jefferson, N. Y.	Pittsburgh, Pa.	Estate of Harriet G. Curry.
.....	KSMT	St. s.	2	2	WAKIYA	417	149	165.0	25.0	15.0	1903	Leith, Scotland	Los Angeles, Calif.	E. L. Doheny.
96091	KSNG	Slp.	1	1	Francis M	35	35	61.1	16.1	5.2	1901	New Rochelle, N. Y.	Philadelphia, Pa.	Edward Engle.
100788	KSNJ	Sch.	1	2	INGOMAR	142	113	97.0	24.2	11.0	1903	Bristol, R. I.	New York, N. Y.	D. R. Hanna.
200029	KSNT	Ga. s.	1	2	Dawn II	24	21	49.3	14.5	5.9	1903	Fall River, Mass.	do	Ellen T. Elder.
200147	KSPL	Ga. s.	1	2	Normona	52	45	71.9	22.2	5.2	1903	Tottenville, N. Y.	Key West, Fla.	William L. Velie.
200212	KSQC	Ga. s.	1	1	Nokomis	44	39	64.5	14.2	6.0	1903	Mariners Harbor, N. Y.	Charleston, S. C.	Carolina Yacht Corporation (Inc.).
200287	KSQT	St. s.	1	2	ELGRUDOR	103	70	105.1	16.2	8.5	1903	City Island, N. Y.	New York, N. Y.	Edward P. Morse.
200334	KSRB	St. s.	1	3	ATLANTIC	303	206	144.5	29.5	13.1	1903	Shooters Island, N. Y.	do	James O. Brady.
.....	KSRO	St. s.	1	2	NORTH STAR	818	328	233.5	29.1	20.9	1893	Barrow, England	do	Cornelius Vanderbilt.
200314	KSRD	Ga. s.	1	2	Wing and Wing	16	12	45.3	9.8	7.2	1903	Newport, R. I.	Cleveland, Ohio	P. A. Thayer.
200436	KSRM	St. s.	1	1	ROXANA	132	74	112.2	17.0	4.5	1903	Racine, Wis.	Washington, D. C.	Larz Anderson.
200514	KSTM	Ga. s.	1	0	Chelsea	131	109	91.0	20.4	5.0	1903	Baltimore, Md	New York, N. Y.	John F. Harris.
200588	KSVC	St. s.	1	2	Eugenia	94	64	97.2	18.0	8.8	1904	Bristol, R. I.	do	Albert MacC. Barnes.
111461	KSVJ	Ga. s.	1	2	Rampant	38	36	65.0	13.6	6.0	1903	Bridgeport, Conn.	do	Henry W. Eaton.
200641	KSVT	St. s.	1	2	INTREPID	330	224	135.0	28.0	17.9	1903	Newburgh, N. Y.	do	Willis Sharpe Kilmer.
200770	KSWV	Sch.	1	2	Zahra	43	38	64.3	17.5	6.9	1904	Boston, Mass.	do	Howard C. Smith.
200887	KTOJ	St. s.	1	2	MAREVA	100	68	104.0	16.6	9.1	1904	New York, N. Y.	do	Joseph V. Seva.
127648	KTOM	Ga. s.	1	1	Cossack	16	13	43.9	12.1	7.2	1902	Boston, Mass.	Boston, Mass.	L. O. Crane.
200903	KTON	Ga. s.	1	2	Palestine	68	60	82.5	21.4	9.0	1904	Port Jefferson, N. Y.	New Bedford, Mass.	Andrew G. Pierce, jr.
200924	KTOW	St. s.	1	2	ANONA	146	87	117.3	17.5	10.2	1904	Boston, Mass.	New York, N. Y.	Robert F. Adams.
200952	KTDH	St. s.	1	0	SIOUX	55	37	102.4	11.6	5.8	1904	Bristol, R. I.	Ogdensburg, N. Y.	Marjorie Bourne.
201027	KTDQ	St. s.	1	2	CALUMET	153	87	115.9	17.5	10.3	1903	Boston, Mass	New York, N. Y.	James A. Farrell.
201085	KTFJ	St. s.	1	0	Ansantawae	136	107	108.0	18.5	7.7	1904	Greenport, N. Y.	Bridgeport, Conn.	Wilson Marshall.
201109	KTFR	Ga. s.	1	0	Whileaway	49	45	54.6	16.6	4.4	1904	Tarrytown, N. Y.	Cleveland, Ohio	E. M. Carleton.
201113	KTFV	Ga. s.	1	0	Palmetto	23	17	60.2	12.5	3.0	1903	New York, N. Y.	New York, N. Y.	Ellis Z. Nutting.
201108	KTGL	Ga. s.	1	2	Wilsonian	40	42	69.2	18.0	5.7	1904	Toms River, N. J.	Tampa, Fla.	Mrs. Bessie S. Wilson.
201234	KTGW	Ga. s.	1	0	Avis	24	19	60.0	10.8	4.8	1900	Shooters Island, N. Y.	Wilmington, N. C.	Geo. W. McKown.
201343	KTHR	Ga. s.	1	3	†Lady Mary	96	90	94.4	21.3	8.0	1904	do	Brunswick, Ga.	F. D. M. Strachan.
201644	KTNV	St. s.	1	1	SEMINOLE	179	122	107.7	21.0	7.1	1904	Mariners Harbor, N. Y.	New York, N. Y.	Harry W. Robbins.
206943	KTPS	St. s.	1	2	NARADA	506	259	201.3	27.2	13.4	1889	Leith, Scotland	Baltimore, Md.	Henry Walters.
95879	KTQC	St. s.	1	2	Thendara	58	29	85.9	15.0	8.3	1886	Boston, Mass	Key West, Fla.	Wm. R. Porter.
.....	KTQD	St. s.	1	1	TARANTULA	123	83	152.7	15.3	8.8	1902	London, England	New York, N. Y.	Wm. K. Vanderbilt.
201700	KTQL	Ga. s.	1	0	NIRODHA	323	304	119.8	22.1	8.2	1901	Newburgh, N. Y.	do	Samuel Untermyer.
201712	KTQN	Ga. s.	1	2	Adroit	32	22	67.3	12.0	5.3	1905	New York, N. Y.	do	Wm. J. Murray.
201727	KTQV	Ga. s.	1	2	Yuma	16	11	43.0	13.0	3.2	1904	Miami, Fla.	Miami, Fla.	James S. Thompson.
220973	KTRO	Ga. s.	1	2	KATHARINE R.	398	212	175.3	24.1	13.3	1898	Troon, Scotland	San Diego, Calif.	R. T. Robinson.
201777	KTRD	St. s.	1	2	‡LEVANTER	131	89	115.6	17.0	9.9	1905	New York, N. Y.	New York, N. Y.	William H. Todd.
200177	KTRJ	St. s.	1	0	Mermaid	34	23	82.7	10.6	7.6	1903	Bristol, R. I.	Boston, Mass.	Sarah S. Merrick.
201963	KTVB	Slp.	1	1	Doris	41	28	61.2	15.1	10.0	1905	do	New York, N. Y.	Louis M. Grace.
202024	KTVH	Ga. s.	1	2	Venona	28	28	53.4	15.0	10.1	1905	New York, N. Y.	Providence, R. I.	James R. MacCall.
201977	KTVM	Ga. s.	1	0	Alisbe	20	16	61.6	10.0	5.6	1905	do	New York, N. Y.	George R. Branson.
202230	KTWN	Ga. s.	1	0	Siesta	31	26	76.8	11.7	5.1	1903	do	do	Chas. T. Lark.
81651	KTWR	Ga. s.	1	2	Water Nymph	38	26	69.0	12.0	5.4	1899	Baltimore, Md.	Baltimore, Md.	R. P. Dobson.
202248	KTWS	Ga. s.	1	0	Sweetheart	30	26	57.6	12.0	5.2	1905	New York, N. Y.	Philadelphia, Pa.	Eugene T. Lucas.
202306	KVBF	Ga. s.	1	2	INVADER	155	141	112.7	25.6	13.5	1905	Boston, Mass.	Los Angeles, Calif.	J. Percival Jefferson.
202359	KVBL	Ga. s.	1	2	Betty	54	36	64.0	18.8	9.3	1905	Tottenville, N. Y.	Philadelphia, Pa.	Charlotte Irene Searles.
220741	KVBP	St. s.	1	2	VENETIA ⊙	576	211	196.5	27.1	17.6	1903	Leith, Scotland	San Francisco, Calif.	John D. Spreckels.
202414	KVBQ	St. s.	1	0	POCANTICO	99	67	125.3	14.8	8.7	1905	Boston, Mass	New York, N. Y.	B. G. Collier.
202442	KVBT	Ga. s.	1	0	Gamholler	20	17	55.8	11.4	5.0	1905	New York, N. Y.	do	Augustus Smith.
202466	KVBW	Ga. s.	1	1	Omoo	18	18	42.0	16.0	3.5	1905	Shady Side, Md.	Newport News, Va.	B. H. Walker.
202585	KVCS	St. s.	1	2	Sea Urchin	49	33	55.8	15.4	7.8	1905	Bristol, R. I.	New York, N. Y.	J. T. Willson.
202790	KVFJ	Ga. s.	1	2	Victoria	84	63	84.2	18.6	7.2	1906	New York, N. Y.	Tuckerton, N. J.	Jos. S. Frelinghuysen.
.....	KVFN	St. s.	1	2	ALCEDO	983	388	238.0	31.0	18.7	1895	Glasgow, Scotland	Philadelphia, Pa.	Geo. W. Childs Drexel.
201194	KVFT	St. s.	1	2	CAPITOLA	123	83	137.6	19.5	9.7	1904	Toledo, Ohio	Port Huron, Mich.	H. T. Wickes.
201879	KVGB	Ga. s.	1	1	Zeeland	47	25	79.7	13.0	6.7	1905	Boston, Mass.	Galveston, Tex.	John Jacobson.
202887	KVGL	Ga. s.	1	0	As You Like It	23	19	55.0	10.9	5.3	1906	New York, N. Y.	New York, N. Y.	Cortez Oil Corp.
.....	KVGM	St. s.	1	2	CHRISTABEL	248	102	150.0	22.0	14.4	1893	Glasgow, Scotland	Bridgeport, Conn.	Walton Ferguson, sr.
202897	KVGN	St. s.	1	0	Shuttle	33	22	87.8	10.5	5.6	1906	Bristol, R. I.	Miama, Fla.	Frank Spadaro.
202916	KVGP	Ga. s.	1	1	Hesper	39	32	60.0	14.2	5.8	1906	Long Island City, N. Y.	Washington, D. C.	E. Hume Talbot.
202917	KVGQ	Ga. s.	1	2	Trinoulo	31	27	60.1	14.2	6.2	1906	do	Baltimore, Md.	Chas. M. Struven.
202991	KVHC	Sch.	1	2	Idalia	34	31	59.4	16.0	8.3	1906	Boston, Mass.	Los Angeles, Calif.	C. B. Eyer.
202993	KVHD	Sch.	1	2	Dervish	49	43	65.6	18.0	10.4	1906	do	Providence, R. I.	H. Earl Kimball.
203007	KVHL	Ga. s.	1	2	Mildred	49	43	64.7	19.0	7.1	1905	do	Philadelphia, Pa.	Gideon Boericke.
203021	KVHN	Ga. s.	1	2	Tigress	24	23	45.9	15.2	5.8	1905	Bridgeport, Conn.	New York, N. Y.	B. B. Bradley.
202176	KVHQ	Ga. s.	1	2	Tarpon	20	17	43.3	15.1	5.5	1905	Boston, Mass.	Baltimore, Md.	Henry B. Wilcox.
203062	KVJC	Ga. s.	1	2	Ariel	48	38	68.4	14.0	6.4	1905	Norwich, Conn.	New York, N. Y.	Robert McGrath.
203078	KVJG	Sch.	1	2	‡Virginia	62	42	66.6	18.0	9.8	1906	Bristol, R. I.	do	H. G. S. Noble.
155440	KVJM	Ga. s.	1	2	Onawa	17	15	42.3	14.2	6.1	1902	Bayonne, N. J.	Providence, R. I.	Wm. J. Rooks.

‡ Composite. † Bronze.

List of YACHTS, Arranged in the Order of Signal Letters—Continued.

[Steel vessels in SMALL CAPITALS, iron in *italics*, wood in roman.]

Official No.	Signal letters.	Rig.	Decks.	Masts.	Name of yacht.	Gross tonnage.	Net tonnage.	Length.	Breadth.	Depth.	When built.	Where built.	Home port (where permanent document issues).	Name of owner.
								Feet.	*Feet.*	*Feet.*				
203104	KVJN	Ga. s.	1	2	SONNICA	115	102	87.2	23.0	12.2	1906	Boston, Mass.	New York, N. Y.	Horatio S. Shounard.
203117	KVJS	Ga. s.	1	0	Needle	22	18	54.0	10.0	5.7	1906	....do	New Bedford, Mass.	John B. Rhodes.
203087	KVJT	Ga. s.	1	2	Alma	39	26	58.0	14.2	4.0	1906	Port Jefferson, N. Y.	New York, N. Y.	Henry R. M. Cook.
203148	KVLD	St. s.	2	2	EMERALD	198	134	140.4	21.0	13.3	1906	Wilmington, Del	.....do	John N. Willys.
203150	KVLD	Ga. s.	1	0	Colin B II	32	25	64.4	12.0	5.7	1906	New York, N. Y.	.....do	James O. Brown.
203130	KVLG	Ga. s.	2	2	Day Dream	121	97	83.8	23.6	4.8	1906	Greenwich, Conn	Galveston, Tex.	E. H. R. Green.
203169	KVLM	Sch.	1	2	Taormina	62	56	78.7	19.0	10.2	1906	Boston, Mass.	Boston, Mass.	Wm. S. Eaton.
203180	KVLN	Ga. s.	1	0	Fern	24	16	53.8	10.5	5.8	1906	New York, N. Y.	Chicago, Ill	Frances M. Stevens.
127100	KVLW	St. s.	1	2	CYNTHIA	103	76	120.0	17.5	6.6	1895	Detroit, Mich.	New York, N. Y.	M. B. Mills.
203202	KVMB	Ga. s.	1	1	Katrina II	24	16	55.5	11.2	5.0	1906	Bayonne, N. J.	.....do	George M. Boardman.
203232	KVMJ	Ga. s.	1	0	Revonah	22	17	53.7	11.2	4.9	1906	.....do	Savannah, Ga	W. J. Pierpont.
203394	KVNQ	St. s.	1	2	KENTON	185	106	123.4	20.0	10.7	1906	Boston, Mass.	New York, N. Y.	Henry A. Coman.
203435	KVPC	Ga. s.	1	0	Rambler	23	21	52.5	11.2	5.8	1906	.....do	.....do	Rose F. Robertson.
203493	KVPL	Ga. s.	1	0	Ethelsa	25	17	66.0	10.0	6.5	1906	E. Greenwich, R. I.	.....do	Edward H. Blade.
203514	KVPN	Ga. s.	1	1	Eleanor IV	32	27	54.6	14.1	6.0	1906	Long Island City, N. Y.	.....do	Eleanor C. Hines.
203497	KVQD	Ywl.	1	2	Lasca	32	32	57.3	15.4	7.2	1906	Gloucester, Mass	.....do	Edward P. Morse, jr.
203579	KVQF	Ga. s.	1	2	Betty B	49	45	75.2	14.0	6.1	1906	New York, N. Y.	Philadelphia, Pa.	Isaac Bacharach.
.....	KVQL	St. s.	2	2	ATALANTA	1,303	379	269.0	33.4	19.1	1903	Leith, Scotland	New York, N. Y.	George J. Gould.
203690	KVRP	Ga. s.	1	1	Tarolinta	22	20	60.0	12.2	5.6	1906	Long Island City, N. Y.	Albany, N. Y.	George C. Du Bois.
203636	KVRV	Slp.	1	1	Irondequoit	20	20	50.6	13.2	7.4	1903	New York, N. Y.	New York, N. Y	Charles B. Spencer.
203691	KVRQ	Ga. s.	1	2	Dacota	36	30	55.8	13.3	7.3	1906	Long Island City, N. Y.	.....do	Lee's Towing Line (N. Y.).
203759	KVSH	Ga. s.	1	2	Sheila	47	39	56.9	17.9	7.1	1906	West Haven, Conn.	Buffalo, N. Y.	E. M. Statler.
201002	KVSN	Ga. s.	1	1	Atriolila	25	22	49.2	16.7	6.2	1904	Quincy, Mass.	Salem, Mass.	W. B. P. Weeks.
203222	KVWB	Ga. s.	1	2	Paladin	27	22	61.5	15.0	4.0	1906	St Augustine, Fla.	New Orleans, La.	Alfred J. Weston.
203920	KVWM	Slp.	1	1	Irolita	49	30	67.8	10.8	10.3	1907	Bristol, R. I.	Philadelphia, Pa.	E. Walter Clark.
203960	KVWR	Slp.	1	1	†Winsome	49	30	67.8	10.8	10.3	1907	....do	Boston, Mass.	C. H. W. Foster.
203973	KWBF	St. s.	1	2	HALCYON	101	109	125.5	18.3	11.1	1907	New York, N. Y.	Newport, R. I.	D. W. Flint.
203981	KWBG	Sch.	1	2	Waterwitch	41	37	64.6	16.7	9.2	1907	Boston, Mass.	Boston, Mass	Arthur Winslow.
203999	KWBJ	Ga. s.	1	0	Gertrude	18	12	45.7	12.9	4.0	1907	New Haven, Conn.	New York, N. Y.	Edward Rae.
204048	KWBS	Ga. s.	1	2	Mischief	19	13	50.8	12.7	7.2	1907	Boston, Mass.	Salem Mass.	Frank H. Russell.
204061	KWBT	Ga. s.	1	0	Idaho	24	18	66.5	12.0	5.0	1907	Marblehead, Mass.	Pittsburgh, Pa.	W. W. Vensel.
204069	KWBV	St. s.	1	3	Alcyone	452	220	155.0	30.0	17.0	1907	Boston, Mass.	New York, N. Y.	H. W. Putnam, jr.
204152	KWCQ	Ga. s.	1	1	Miss Donuts	57	22	84.9	12.6	8.5	1907	New York, N. Y.	New Haven, Conn.	John J. Phelps.
204156	KWCR	Ga. s.	1	1	Osprey II	44	38	70.0	14.0	6.2	1907	Long Island City, N. Y.	New York, N. Y.	C. R. Runyon.
204158	KWCT	Ga. s.	1	1	Edlonadma	44	38	64.4	15.0	6.1	1907	.....do	New Orleans, La.	R. E. E. De Monthuzin.
3479	KWDC	Ga. s.	1	2	Baboon	19	18	44.5	14.0	8.8	1888	Boston, Mass.	Portland, Me.	Ethel M. Sweet.
204194	KWDJ	Slp.	1	1	†Avenger	34	21	58.0	14.3	9.1	1907	Bristol, R. I.	Boston, Mass.	Howland Twombly.
204272	KWFC	Ga. s.	1	2	Nootka	17	12	39.0	13.6	5.8	1907	Winslow, Wash.	Pt. Townsend, Wash.	E. A. Sime.
204234	KWFJ	Ga. s.	1	0	Kwasind	33	28	57.5	12.5	5.2	1900	Philadelphia, Pa.	Southwest Harbor, Me.	Wm. S. Grant, jr.
204323	KWFQ	Ga. s.	1	0	San Toy II	35	29	69.7	13.4	6.5	1907	New York, N. Y.	Boston, Mass	Joseph A. Rich.
204325	KWFS	Ga. s.	1	2	WINDWARD	63	54	79.3	19.5	8.7	1907	.....do	.....do	Edw. F. Green.
204387	KWGJ	Ga. s.	1	0	Mavourneen	24	19	51.0	11.6	8.0	1907	New Haven, Conn.	New York, N. Y	Frederic Francis.
204388	KWGL	Ga. s.	1	2	Kemah	58	50	72.0	20.0	6.0	1907	West Haven, Conn.	Miami, Fla.	F. H. Newman.
204420	KWGM	Ga. s.	1	2	Skidbladnir	76	55	90.0	15.8	6.0	1907	Wilmington, Calif.	Los Angeles, Calif.	Frank A. Garbutt.
204483	KWHG	Ga. s.	1	1	Wave Crest	29	19	58.0	12.0	5.5	1907	Port Washington, N. Y.	New York, N. Y.	John B. Miller.
204490	KWHJ	Ga. s.	1	0	Venture	48	28	71.5	13.1	7.0	1907	South Boston, Mass.	Rockport, Me.	Sarah G. Silsbee.
204607	KWJB	Ga. s.	1	1	Wayfarer	23	19	48.4	12.2	5.5	1907	Boston, Mass.	Philadelphia, Pa	The Hillscroft Co. (Pa.).
204622	KWJD	St. s.	1	0	ADEQIT	147	100	138.8	15.5	10.3	1907	New York, N. Y.	Baltimore, Md.	Isaac E. Emerson.
3817	KWJP	Sch.	1	2	Elizabeth	16	16	41.0	13.7	5.6	1899	Gloucester, Mass	New Haven, Conn.	Robert P. Baird.
205004	KWNC	Ga. s.	1	1	Allegro	191	130	108.4	20.1	12.4	1908	Essington, Pa.	Philadelphia, Pa.	James Elverson, jr.
100681	KWNT	St. s.	1	2	IDALIA	201	111	151.0	20.0	11.2	1899	Chester, Pa.	New York, N. Y.	W. D. Hoxie.
203404	KWPG	Ga. s.	1	0	Ganoga	19	16	48.7	11.8	6.2	1906	Long Island City, N. Y.	.....do	Ralph Wurts-Dundas.
205115	KWPH	Ga. s.	1	2	Jemima F. III	149	133	98.8	21.0	8.1	1908	New York, N. Y.	Buffalo, N. Y.	L. S. DeGraff.
.....	KWPV	St. s.	3	3	ATHENA	477	267	162.0	27.3	14.5	1887	Dundee, Scotland	Boston, Mass.	Ralph E. Towle.
205347	KWQG	Ga. s.	1	0	Shada	66	42	84.8	15.4	7.0	1908	Boston, Mass.	Boothbay, Me.	Gertrude R. Sortwell.
205330	KWQH	Ga. s.	1	0	Annawota	27	27	51.0	12.5	6.0	1908	East Greenwich, R.I.	New York, N. Y.	T. A. Duffey.
205368	KWQJ	Ga. s.	1	1	AGOR II	70	48	120.0	12.6	6.0	1908	New York, N. Y.	.....do	Charles E. Gautier.
205494	KWQT	Ga. s.	1	0	CRISTINA	126	78	103.3	17.3	9.2	1908	Boston, Mass.	Milwaukee, Wis.	Herman W. Falk.
205084	KWRJ	Ga. s.	1	0	DIXIE	65	44	94.5	14.1	8.0	1908	City Island, N. Y.	Brunswick, Ga	F. D. Strachan.
205701	KWRP	St. s.	1	0	Pilgrim	18	17	43.9	11.7	5.3	1899	Boston, Mass.	Boston, Mass.	Farm & Trades School.
.....	KWRS	St. s.	1	2	IOLANDA	1,047	723	275.2	37.6	21.9	1908	Leith, Scotland	New London, Conn.	Morton F. Plant.
205921	KWST	Ga. s.	1	0	Zipalong	30	20	78.0	11.2	6.3	1907	South Boston, Mass.	Philadelphia, Pa.	Albert Schwarz.
213590	KWTB	St. s.	2	2	CASIANA ⊙	1,227	551	254.0	33.0	18.6	1908	Greenock, Scotland	Los Angeles, Calif.	Edward L. Doheny.
205959	KWTG	Ga. s.	1	0	Tanlwha	85	46	104.3	15.4	8.2	1908	South Boston, Mass.	New York, N. Y.	Morrill Goddard.
.....	KWTJ	St. s.	1	2	CAROLA IV	240	144	144.0	23.1	13.1	1885	Greenock, Scotland	.....do	Leonard Richards.
205981	KWTL	St. s.	1	2	MACHGONNE	195	132	129.4	19.2	10.8	1909	New York, N. Y.	Boston, Mass.	W. L. Douglas.
213125	KWTM	St. s.	2	2	CYTHERIA	602	186	192.2	27.6	16.1	1907	Leith, Scotland	.....do	Wm. L. Harkness.
200001	KWVC	Ga. s.	1	1	Priscilla	31	27	58.3	15.3	6.4	1903	Bristol, R.I	Grand Haven, Mich.	Howard L. McCarrick.

† Composite.

List of YACHTS, Arranged in the Order of Signal Letters—Continued.

(Steel vessels in SMALL CAPITALS, iron in *italics*, wood in roman.)

Official No.	Signal letters.	Rig.	Decks.	Masts	Name of yacht.	Gross tonnage.	Net tonnage.	Length.	Breadth.	Depth.	When built.	Where built.	Home port (where permanent document issues).	Name of owner.
								Feet.	*Feet.*	*Feet.*				
206966	KWVF	Ga.s.	1	0	Sallie	17	16	44.6	11.0	4.2	1901	Long Island City, N. Y.	Bridgeport, Conn.	James H. Havens.
206978	KWVH	St.s.	1	0	Enal	92	70	80.0	17.5	8.2	1909	Bristol, R. I.	New Haven, Conn.	Thomas G. Bennett.
206207	LBGH	Ga.s.	1	0	Ariel	26	22	53.3	11.5	6.2	1909	East Greenwich, R.I.	Washington, D.C.	Clarence Hall.
206208	LBGJ	Slp.	1	1	Kalinga	27	18	49.0	13.0	8.5	1909	Bristol, R. I.	Boston, Mass.	W. Cameron Forbes.
206231	LBGM	Ga.s.	2	2	Lotus	130	88	85.0	18.3	4.2	1909	Seattle, Wash.	Seattle, Wash.	Maurice McMicken.
206235	LBGN	Ga.s.	1	2	Shawna	53	43	72.5	18.0	9.0	1909	Boston, Mass.	New York, N. Y.	Dr. Seth M. Milliken.
136385	LBGS	St.s.	1	2	EL PRIMERO	102	73	111.5	17.8	8.6	1893	San Francisco, Calif.	Tacoma, Wash.	S. A. Perkins.
	LBGW	St.s.	1	2	CORONA	304	133	150.5	23.1	12.4	1905	Leith, Scotland	New York, N. Y.	Henry A. Laughlin.
206317	LBHC	Ga.s.	1	1	Sea Gull	20	20	58.2	12.4	5.4	1909	Greenport, N. Y.	Miami, Fla.	Philip Albert Curran.
206318	LBHF	Ga.s.	1	1	Insop	26	20	58.2	12.1	5.4	1909	.....do	Cincinnati, Ohio	W. Cooper Procter.
111331	LBHG	Slp.	1	1	Ranger	17	15	44.8	12.3	6.5	1901	South Boston, Mass.	Boston, Mass.	Arthur M. Moody.
206204	LBHJ	Ga.s.	1	0	Nemea	18	12	44.5	10.1	5.3	1909	Camden, N. J.	Philadelphia, Pa.	J. G. N. Whitaker.
206313	LBHN	Ga.s.	1	2	Shark	30	24	74.2	12.4	7.2	1909	Osterville, Mass.	Bridgeport, Conn.	Barney Morgan.
206390	LBHQ	St.s.	1	2	Imperial	129	88	88.7	14.9	7.6	1909	Wilmington, Calif.	Los Angeles, Calif.	Arthur F. Levitt.
201209	LBHR	Ga.s.	1	0	Stroller	40	39	62.5	16.6	4.2	1904	Baltimore, Md.	New York, N. Y.	Morrell Goddard.
206451	LBHS	Ga.s.	1	0	Queen Mab	20	17	51.3	11.3	5.7	1909	New York, N. Y.	.....do	William Foggitt.
206503	LBHV	Ga.s.	1	2	Monaloa	104	60	115.2	15.8	9.8	1909	Boston, Mass.	Pittsburgh, Pa.	Geo. R. Hann.
206536	LBHW	Ga.s.	1	2	Carnegie	323	246	135.6	32.2	11.8	1909	Brooklyn, N. Y.	Washington, D. C.	Carnegie Institution.
206562	LBFD	St.s.	1	2	VIKING	299	154	150.5	23.6	12.5	1909	Wilmington, Del.	New York, N. Y.	George F. Baker, jr.
150945	LBFH	Ga.s.	1	0	Fantana	27	16	58.7	11.0	5.0	1902	Boston, Mass.	Washington, D. C.	August Belmont.
203050	LBFJ	Ga.s.	1	2	Clione	20	18	44.6	14.0	6.6	1906	East Boothbay, Me.	New Bedford, Mass.	J. W. Knowles.
206634	LBFN	Ga.s.	1	1	Cleona	32	28	59.4	15.5	7.1	1902	City Island, N. Y.	New York, N. Y.	Arthur Iba.
206027	LBFP	St.s.	1	2	LEGONIA II	244	119	140.4	21.5	13.3	1909	Wilmington, Del.	Norfolk, Va.	John W. Maury.
206628	LBFQ	Ga.s.	1	2	†Mohawk	20	20	49.9	11.0	9.2	1909	Baltimore, Md.	Washington, D.C.	R. E. Berry.
206537	LBFS	Ga.s.	1	1	CORINTHIA	66	45	78.7	14.4	7.1	1909	New York, N. Y.	New Orleans, La.	C. B. Fox.
206653	LBFW	Ywl.	1	2	Feu-Follet	24	24	43.0	14.8	6.1	1909	.....do	New York, N. Y.	Hattie B. Karsch.
206605	LBGD	Ga.s.	1	1	Thais	23	19	54.6	11.2	6.0	1909	Lynn, Mass.	Boston, Mass.	Henry A. Morss.
206966	LBGW	Ga.s.	1	1	Vencedor	90	50	83.2	16.9	7.4	1908	Boston, Mass.	Toledo, Ohio	Wm. L. Urschel.
206990	LBHJ	Ga.s.	1	1	Lady Bertha	48	32	77.1	14.0	6.3	1909	Bayonne, N. J.	Philadelphia, Pa.	Bertha L. Coles.
207197	LBJK	Slp.	1	1	‡Shimna	34	21	58.0	14.3	9.1	1910	Bristol, R. I.	New York, N. Y.	Leonard Cozzens.
207271	LBJS	Ga.s.	1	1	Porpoise	36	25	70.6	13.0	5.7	1910	Baltimore, Md.	.....do	Ogden Reid.
207285	LBJV	Ga.s.	1	0	Shrewsbury	77	41	94.4	16.0	7.7	1910	Boston, Mass.	.....do	Charles S. McCulloh.
207354	LBKM	Ga.s.	1	2	Sea Duck	53	28	77.0	14.5	7.0	1910	South Boston, Mass.	.....do	Charles A. Stoneham.
207359	LBKP	Ga.s.	1	0	Jane Ann	43	29	63.3	14.0	7.2	1910	Boston, Mass.	.....do	Hugo V. Leewl.
207367	LBKS	St.s.	2	3	ALOHA	659	329	180.1	35.6	17.0	1910	Quincy, Mass.	.....do	Arthur Curtiss James.
207371	LBKT	Ga.s.	1	0	Pellona	42	33	75.1	12.0	6.6	1910	Boston, Mass.	.....do	L. M. Richmond.
207386	LBKV	Ga.s.	1	0	Rutoma	29	19	60.4	12.0	5.7	1910	New York, N. Y.	.....do	Reinhard Hall.
207387	LBKW	Ga.s.	1	2	MIRAMAR	106	72	100.5	17.1	8.5	1910	.....do	.....do	John F. Dandpoline.
207388	LBMC	St.s.	1	0	Greyhound	103	70	140.0	13.5	8.7	1910	.....do	.....do	John A. Harriss.
207400	LBMF	Ga.s.	1	0	Isabella II	29	26	52.8	12.2	5.3	1910	.....do	.....do	Arthur McWatters.
207401	LBMG	Ga.s.	1	0	The Major	26	22	52.1	12.2	5.1	1910	.....do	Baltimore, Md.	E. H. Connely.
207414	LBMH	Slp.	1	1	Alice	17	14	47.0	12.0	7.0	1910	Boston, Mass.	Bridgeport, Conn.	Charles B. Keeler.
207423	LBMJ	Ga.s.	1	1	Kelpie II	26	24	55.4	13.4	5.6	1910	Nyack, N. Y.	New York, N. Y.	Edith L. Chisholm.
207443	LBMK	Ga.s.	1	2	Wistom	47	32	61.3	14.0	7.6	1910	Trenton, N. J.	Portland, Oreg.	O. N. Smith.
207413	LBMP	Ga.s.	1	2	Caliph	22	15	53.5	11.5	5.2	1910	Camden, N. J.	New York, N. Y.	J. Luedermann.
204296	LBMQ	Sch.	1	2	La Viajera	35	35	57.0	17.5	7.3	1907	Dockton, Wash.	Seattle, Wash.	Wm. O. Norris.
207487	LBMT	St.s.	1	1	TRICUM	135	91	113.0	17.0	9.4	1910	New York, N. Y.	Toledo, Ohio	E. H. Close.
207491	LBMW	Ga.s.	1	2	Minnesota	54	36	68.0	20.1	5.6	1910	Trenton, N. J.	Newark, N. J.	J. W. Day.
201756	LBNF	St.s.	2	0	Mary Anna	50	22	68.0	23.0	5.6	1905	Greenwich Point, N. J.	New York, N. Y.	Alexander Simpson.
207432	LBNG	Ga.s.	1	2	Nurmah	99	49	66.6	19.0	7.2	1910	Boston, Mass.	.....do	Edward E. Jenkins.
207540	LBNH	Ga.s.	1	1	Lucinda II	44	30	74.5	14.0	6.3	1910	Philadelphia, Pa.	Philadelphia, Pa.	Henry C. Snowden, jr.
207570	LBNJ	Ga.s.	2	2	Millie K. II	56	51	66.0	14.0	8.8	1910	Greenwich, Conn.	New York, N. Y.	Eugene C. Clark.
207573	LBNK	Ga.s.	1	0	Carrie	54	31	70.1	15.2	10.1	1910	Boston, Mass.	Seattle, Wash.	David Rodgers.
207587	LBNP	Ga.s.	1	2	Kemah	79	54	84.0	18.0	8.7	1910	Camden, N. J.	Cincinnati, Ohio	E. W. Scripps.
207589	LBNQ	Sch.	1	2	†Queen Mab	63	49	62.8	17.8	11.4	1910	Bristol, R. I.	Boston, Mass.	Nathaniel F. Ayer.
207597	LBNR	Ga.s.	1	1	ALACRITY	101	69	111.0	15.0	9.3	1910	Wilmington, Del.	New York, N. Y.	K. B. Van Riper.
207649	LBNV	Ga.s.	1	2	Virginia	91	72	98.4	16.2	8.1	1910	Bayonne, N. J.	.....do	J. A. Nickelson.
207688	LBPD	Ga.s.	1	1	FRANCES	114	78	104.0	17.8	8.6	1910	New York, N. Y.	Detroit, Mich.	G. H. Wood.
207714	LBPJ	Ga.s.	1	0	Josephine II	20	18	44.6	14.0	3.8	1910	Toms River, N. J.	Philadelphia, Pa.	Charles W. Mills.
207901	LBQH	Ga.s.	1	1	Padariva II	95	65	92.0	17.0	8.1	1910	Seattle, Wash.	Los Angeles, Calif.	Bilsby Morse Spalding.
207718	LBQN	Ga.s.	2	1	Casilda	22	19	45.3	11.0	5.2	1910	Norwalk, Conn.	New York, N. Y.	Robert A. Toms.
208011	LBQS	Ga.s.	1	1	Golden Days	79	71	69.8	18.5	5.2	1910	Camden, N. J.	Philadelphia, Pa.	James Elverson.
208050	LBQV	Ga.s.	1	1	Reola	33	31	55.5	12.5	5.5	1910	New York, N. Y.	Cleveland, Ohio	W. H. Morrison.
208220	LBRQ	Ga.s.	1	1	DORETTE	48	42	53.0	13.7	4.8	1907	Brooklyn, N. Y.	Norfolk, Va.	O. T. Taylor Marine Railway Corp. (Va.).
208281	LBSK	Ga.s.	1	0	Bide-a-Wee	41	27	68.6	14.0	5.9	1910	Baltimore, Md.	Detroit, Mich.	Arthur G. Lodewick.
208284	LBSN	Ga.s.	1	1	†Lidwina III	27	18	77.1	10.0	5.0	1911	New York, N. Y.	Buffalo, N. Y.	S. B. Eagan.
208306	LBST	Ga.s.	1	1	JUNIATA	142	96	126.0	17.1	8.4	1910	.....do	Providence, R. I.	Joseph E. Fletcher.
208468	LBTR	Ga.s	1	1	Elaia II	23	15	47.8	13.0	5.5	1911	Bath, Me.	Bridgeport, Conn.	George Fowler.
208469	LBTS	Ga.s.	1	2	‡Sybilla II	46	31	72.0	13.5	7.4	1911	Camden, N. J.	New York, N. Y.	Irving E. Raymond.
208493	LBTW	Slp.	1	1	Flying Cloud	28	23	50.0	14.0	9.6	1911	Bristol, R. I.	.....do	Frank B. Draper.
208375	LBVD	Ga.s.	1	1	Rosemary	32	26	58.6	13.6	6.0	1909	Quincy, Mass.	.....do	Mary P. Carlisle.
208534	LBVH	Sch.	1	2	ELENA	206	158	112.0	26.7	17.6	1911	Bristol, R. I.	New London, Conn.	Morton F. Plant

† Steel and bronze. ‡ Composite.

List of YACHTS, Arranged in the Order of Signal Letters—Continued.

[Steel vessels in SMALL CAPITALS, iron in *italics*, wood in roman.]

Official No.	Signal letters.	Rig.	Decks.	Masts.	Name of yacht.	Gross tonnage.	Net tonnage.	Length.	Breadth.	Depth.	When built.	Where built.	Home port (where permanent document issues).	Name of owner.
								Feet.	*Feet.*	*Feet.*				
208463	LBVM	Gn. s.	1	1	Atlantis	31	29	60.0	12.6	7.4	1911	Greenport, N. Y.	New York, N. Y.	Shirley G. Ellis.
208503	LBVN	Sch.	1	3	Undaunted ⊙	521	521	166.2	33.5	18.5	1911	Pt. Richmond, N. Y.	Boston, Mass.	France & Canada S. S. Corp.
208617	LBVQ	Gn. s.	1	0	Ellen	28	19	67.4	12.2	5.0	1911	....do	New York, N. Y.	R. Hall.
208667	LBVT	Sch.	1	2	ENCHANTRESS	191	171	118.4	27.1	16.0	1911	Neponset, Mass	....do	William E. Iselin.
208685	LBVW	Gn. s.	1	1	Anton Dohrn	45	30	66.3	16.7	7.0	1911	Miami, Fla	Washington, D. C.	Carnegie Institution.
208710	LBWF	Gn. s.	1	0	Susan	19	13	48.1	10.5	5.4	1911	Boston, Mass	Boston, Mass	George E. Roope.
208808	LBWK	Gn. s.	1	2	Lounger II	96	88	85.0	17.0	8.3	1911	New York, N. Y.	New York, N. Y.	Inglis M. Uppercer.
208817	LBWM	Gn. s.	1	1	Mimspearl	85	58	99.9	16.7	7.7	1911	Nyack, N. Y.	Buffalo, N. Y.	Theodore H. Wickwire.
208842	LBWR	Gn. s.	1	0	Ben Riley	8	7	30.3	9.0	3.0	1911	Schellingers Landing, N. J.	Philadelphia, Pa.	George A. Bilyeu.
208857	LBWS	Gn. s.	1	0	John T. Hughes	61	40	66.5	18.5	6.0	1910	Solomons, Md.	New York, N. Y.	Munson S. S. Line (N. Y.).
208868	LBWT	Gn. s	1	0	Remlik III	54	40	77.4	14.0	6.4	1911	South Boston, Mass.	....do	Willis Sharpe Kilmer.
208866	LCBF	Gn. s.	2	2	Charlotte S	49	44	73.0	14.1	10.0	1911	Stamford, Conn	Seattle, Wash	H. G. Seaborn.
208867	LCBG	Gn. s.	2	1	Flora Del Mar	34	29	64.0	14.1	8.3	1911	....do	Baltimore, Md	George W. Stieff.
208897	LCBJ	Gn. s.	1	1	Penguin	97	79	83.3	17.1	9.8	1911	Camden, N. J	New York, N. Y.	Henry Whiton.
208979	LCBT	Gn. s.	1	1	Dixie	27	18	54.1	10.5	6.3	1911	Essinger, Pa	Bath, Me	Walter E. Reid.
209046	LCDH	Gn. s.	1	1	Lodona	91	61	71.2	18.5	8.4	1911	Camden, N. J	Philadelphia, Pa.	Fred Wolstenholme.
209064	LCDN	Gn. s.	1	2	Paladin II	42	31	69.5	16.7	8.5	1911	Chelsea, Mass	New York, N. Y.	Walter C. Hubbard.
209065	LCDP	Gn. s.	1	1	Luvina	51	35	75.8	13.8	6.3	1911	Bayonne, N. J	....do	Wilson P. Foss.
209095	LCDS	St. s.	1	2	ZARA	184	80	136.0	20.1	11.7	1891	Paisley, Scotland	....do	David Harvy Friedman.
206849	LCDT	Gn. s.	1	2	Yankee II	28	27	43.0	16.6	5.7	1909	College Point N. Y.	Baltimore, Md	Chas. S. Folsom.
209261	LCFK	Gn. s.	1	1	Troubador	18	12	44.5	10.1	5.3	1911	Toms River, N. J	New York, N. Y.	Robert P. Huntington.
209270	LCFM	Gn. s.	1	1	Wacouta	57	51	67.0	16.5	6.0	1911	New York, N. Y.	New Haven, Conn.	Connecticut Transportation Corp. (Conn.).
209280	LCFN	Gn. s.	1	1	Nemaha	81	55	91.0	16.0	7.8	1911	Baltimore, Md	New York, N. Y.	Chas. B. Dillingham.
209305	LCFQ	Gn. s.	1	0	Alcalda	77	52	92.6	15.3	7.8	1911	Port Jefferson, N. Y.	....do	Marion Davies Film Co.
209363	LCFW	Gn. s.	1	1	Osprey	30	24	53.9	13.0	5.9	1911	Camden, N. J	Boston, Mass	Willard E Swift.
209462	LCGM	Gn. s.	1	2	Helasa	81	55	91.0	16.0	7.8	1911	Baltimore, Md	Houston, Tex	John W. Sanders.
209514	LCGW	Gn. s.	1	1	Lanai	76	51	71.5	16.7	8.1	1912	Camden, N. J	Miami, Fla	Harriet E. James.
209519	LCHD	Gn. s.	1	2	North Wind ⊙	93	63	91.8	17.0	8.0	1912	Baltimore, Md	Houston, Tex	A. C. Burton.
208735	LCHG	Gn. s	1	2	Naya	24	16	51.4	14.5	4.8	1911	Miami, Fla	Miami, Fla	Herbert L. Malcolm.
206625	LCHN	Gn. s.	1	2	Flying Scud	22	21	54.5	15.5	5.3	1909	Bay Shore, N. Y.	Philadelphia, Pa.	W. W. Watson.
209683	LCHQ	Gn. s.	1	1	Scotian	68	40	83.5	15.3	9.0	1912	West Mystic, Conn.	New York, N. Y.	Harry R. Raymond.
209797	LCJH	Gn. s.	1	2	Felicia	150	102	111.4	18.5	10.1	1912	New York, N. Y.	Providence, R. I.	Jesse H. Metcalf.
209829	LCJN	Gn. s.	1	0	Barracuda	30	27	55.7	10.6	5.0	1912	Marblehead, Mass.	Newark, N. J	H. W. McEwan.
209835	LCJP	Gn. s.	1	1	Half Moon	18	18	40.0	11.0	5.8	1911	East Greenwich, R. I.	Grand Haven, Mich.	N. Fred Avery.
209889	LCJV	Gn. s.	1	1	Arawan II	61	41	64.5	16.6	8.5	1912	Essington, Pa	San Diego, Calif.	Charles Longstreth.
209910	LCKD	Gn. s.	1	1	Thalassa	74	50	82.7	15.3	6.8	1912	New York, N. Y.	Wilmington, Del.	Frank L. Conable.
209977	LCKG	Gn. s.	1	1	Valeda	31	25	49.5	11.1	6.1	1912	West Lynn, Mass	Boston, Mass	Wm. A. Hopkins.
209982	LCKM	Gn. s.	1	1	Navigator	51	35	87.0	14.0	6.2	1912	South Boston, Mass.	New York, N. Y.	Clarkson Cowie.
209987	LCKP	Gn. s.	1	1	Helen M	31	22	58.6	11.9	5.6	1912	Boston, Mass	....do	W. S. Eaton.
210054	LCKS	Ga. s.	1	2	Esolanie	62	51	85.2	13.4	7.3	1911	East Portchester, Conn.	....do	John H. Flagler.
210142	LCKV	Ga. s.	1	1	Lady Grace	115	78	89.0	18.5	10.0	1912	Camden, N. J	Chicago, Ill	Frederick S. Fish.
209029	LCMG	Ga. s.	1	0	Amuray	31	21	58.5	13.2	6.4	1911	Port Clinton, Ohio	New York, N. Y.	Peter C. Gallagher.
210329	LCMT	Ga. s.	1	2	Esperanza	40	27	63.1	17.2	8.0	1912	Easton, Md	Chicago, Ill	Albert Pack.
.....	LCNS	Ga. s.	1	2	XARIFA	181	148	110.0	24.7	13.0	1912	Gosport, England	New York, N. Y.	Franklin M. Singer.
210556	LCPB	Ga. s.	1	0	Santa Cruz	103	74	84.8	19.8	5.8	1912	Boston, Mass	Boston, Mass	Osborne Howes.
210582	LCPG	Ga. s.	1	2	Blue Bird	36	24	69.6	12.4	6.7	1911	Port Clinton, Ohio	Bridgeport, Conn.	John H. Tyson.
210659	LCQG	Ga. s.	1	1	Calabash	64	43	66.0	16.7	8.1	1912	Camden, N. J	Miami, Fla	Wm. J. Matheson.
210173	LCRN	Gn. s.	1	2	Wenham	35	16	59.2	17.0	8.2	1912	East Boothbay, Me.	Milwaukee, Wis.	Ervin C. Uihlein.
210819	LCRP	Ga. s.	1	1	Lenore	24	16	50.0	14.7	4.8	1912	Miami, Fla	Miami, Fla	Gustavus E. Strom.
210832	LCRQ	Ga. s.	1	0	Ibis	64	43	66.0	16.7	8.1	1912	Camden, N. J	New York, N. Y.	F. F. Christie.
210853	LCSB	Ga. s.	1	0	Barracuda	25	17	49.8	14.4	3.7	1912	Miami, Fla	Miami, Fla	Baldwin Day Spilman.
210860	LCSF	Ga. s.	1	2	Mavlet	24	20	51.5	11.2	5.9	1912	Port Chester, N. Y.	New Bedford, Mass.	Henry S. Hutchinson.
210439	LCSN	Ga. s.	1	1	Augusta	93	74	103.0	16.0	9.3	1912	Harrisburg, Tex	Houston, Tex	C. G. Pillot.
211094	LCVB	Stp.	1	1	Acushla	33	25	57.0	14.5	9.2	1913	Bristol, R. I	New York, N. Y.	L. Gordon Hamersley.
211095	LCVD	Stp.	1	1	Barbara	33	25	57.0	14.5	9.2	1913	....do	....do	Harry Payne Whitney.
211096	LCVF	Stp.	1	1	Grayling	33	25	57.0	14.5	9.2	1913	....do	....do	J. Pierpont Morgan.
211097	LCVG	Stp.	1	1	Virginia	33	25	57.0	14.5	9.2	1913	....do	Omaha, Nebr	L. F. Crofoot.
211124	LCVJ	Gn. s.	1	0	Ruffed Grouse	29	20	56.5	13.3	6.4	1913	Camden, N. J	New York, N. Y.	Edward E. Gold.
211130	LCVK	Stp.	1	1	Iroquois II	33	25	57.0	14.5	9.2	1913	Bristol, R. I	....do	Ralph Ellis.
211140	LCVM	Stp.	1	1	Plefono	33	24	57.0	14.5	9.2	1913	....do	....do	John Bossert.
211141	LCVN	Stp.	1	1	Istalena	33	25	57.0	14.5	9.2	1913	....do	....do	George M. Pynchon.
211169	LCVP	Gn. s.	1	0	Content	20	20	50.2	11.6	6.6	1913	Camden, N. J	Philadelphia, Pa.	M. B. Megargee.
211176	LCVR	Stp.	1	1	Carolina	33	25	57.0	14.5	9.2	1913	Bristol, R. I	New York, N. Y.	George Nichols.
211177	LCVS	Stp.	1	1	Spartan	33	25	57.0	14.5	9.2	1913	....do	New London, Conn.	Henry B. Plant.
211182	LCVT	Ga. s.	1	2	Whistler	23	22	45.3	13.3	8.0	1913	Thomaston, Me	Providence, R. I.	Joseph M. Redinger.
211194	LCWB	Sch.	1	2	Elemah	16	16	51.3	11.2	6.5	1913	New York, N. Y.	Ellsworth, Me	Fulton J. Redman.
211195	LCWD	Ga. s.	1	2	Sapho	16	15	51.3	11.2	6.5	1913	....do	New York, N. Y.	Paul Plunkett.
211196	LCWF	Sch.	1	2	Tecumseh	16	16	51.3	11.2	6.5	1913	....do	Belfast, Me	George S. Tiffany.
211206	LCWH	Ga. s.	1	2	Torbatrose	27	24	50.8	15.2	5.9	1913	....do	Annapolis, Md	Elsie B. Barber.
211220	LCWM	Ga. s.	1	1	ALELA	70	47	71.0	16.7	8.1	1913	Camden, N. J	New York, N. Y.	Winthrop W. Aldrich.
211225	LCWP	Sch.	1	2	Flying Cloud	46	38	73.0	17.4	9.8	1913	Boston, Mass	....do	Wm. M. Baldwin.
211285	LDBF	Ga. s.	1	2	VAGRANT	178	134	90.0	24.8	16.0	1913	Bristol, R. I	....do	Harold F. Vanderbilt.

List of YACHTS, Arranged in the Order of Signal Letters—Continued.

[Steel vessels in SMALL CAPITALS, iron in *italics*, wood in roman.]

Official No.	Signal letters.	Rig.	Decks.	Masts.	Name of yacht.	Gross tonnage.	Net tonnage.	Length.	Breadth.	Depth.	When built.	Where built.	Home port (where permanent document issues).	Name of owner.
								Feet.	*Feet.*	*Feet.*				
211330	LDBN	Ga.s.	1	1	Barbara II	18	14	45.8	11.0	5.6	1912	Tottenville, N. Y.	New York, N. Y.	L. D. Shepard.
211332	LDBP	Sch.	1	2	Alice	16	16	51.3	11.2	6.5	1913	New York, N. Y.	Cape Vincent, N. Y.	Stuart D. Lansing.
211427	LDCF	Ga.s.	1	2	PANDORA III	34	27	57.5	13.7	6.2	1913	Camden, N. J.	New York, N. Y.	Arthur T. Vance.
211479	LDCN	Ga.s.	1	1	Alert	39	24	74.3	12.0	5.9	1913	Boston, Mass.	Philadelphia, Pa.	DeWitt T. Cuyler.
211502	LDCT	St.s.	1	1	Alert	99	47	89.9	19.9	7.8	1913	New London, Conn.	New London, Conn.	T. A. Scott Co. (Inc.).
211503	LDCV	Ga.s.	1	1	Surpass	34	27	59.9	15.0	6.5	1913	Atlantic City, N. J.	Miami, Fla.	Theodore G. Dickinson.
	LDFK	St.s.	2	2	Adventuress	340	154	135.1	24.9	14.2	1913	S. Shields, England.	New York, N. Y.	Arthur M. Tree.
211564	LDFN	Ga.s.	1	2	Desire	73	49	84.4	16.1	8.0	1913	Galveston, Tex.	do	Thomas C. Landi.
211603	LDFR	St.s.	1	1	ATHERO	201	113	149.2	18.0	10.1	1913	Boston, Mass.	do	Jesse L. Livermore.
211633	LDGH	Ga.s.	1	1	Emwal	26	21	53.2	11.4	5.0	1913	West Lynn, Mass.	Bridgeport, Conn.	T. W. Vanderveer.
211690	LDGQ	St.s.	3	2	CYPRUS ⊙	1,286	874	247.2	28.0	23.4	1913	Seattle, Wash.	San Francisco, Calif.	D. C. Jackling.
211691	LDGR	Ga.s.	1	2	Fareeda	37	31	59.2	18.2	4.8	1913	Essington, Pa.	New York, N. Y.	Herman Baruch.
211775	LDHK	Ga.s.	1	1	Granada III	40	27	57.0	16.1	5.7	1913	New York, N. Y.	Indianapolis, Ind.	Crawford Fairbanks.
211778	LDHM	Ga.s.	1	0	Boomerang III	44	37	53.7	17.4	5.1	1913	City Island, N. Y.	Miami, Fla	A. J. Fay.
211847	LDHT	Ga.s.	1	1	Alona	84	57	64.0	20.7	8.3	1913	Camden, N. Y.	Los Angeles, Calif.	C. B. Maloney.
211909	LDJG	Ga.s.	1	0	Wo Go ⊙	33	22	51.8	16.2	3.1	1913	Miami, Fla.	Jacksonville, Fla.	Claude Nolan.
116034	LDJK	Ga.s.	1	2	Signal	18	14	37.7	13.0	6.2	1883	Piermont, N. Y.	Baltimore, Md.	Wm. W. Varney.
116899	LDJN	Ga.s.	1	2	West Wind	42	29	78.0	13.0	7.2	1899	Baltimore, Md.	New York, N. Y.	S. W. Fox, jr.
211974	LDJP	Ga.s.	1	2	Viola II	29	10	51.5	17.5	5.2	1914	Salisbury, Md.	Boston, Mass.	J. C. Benz.
211984	LDJQ	Ga.s.	1	1	Mione	32	26	54.2	13.4	5.9	1911	Bayhead, N. J.	do	Geo. T. Leigh.
207549	LDJT	Ga.s.	1	2	Isabella	31	18	64.5	13.2	6.0	1910	Bocthbay, Me.	Milwaukee, Wis.	Arthur C. Wells.
212053	LDKB	Ga.s.	1	2	Astra	94	75	92.3	22.2	10.1	1914	East Boothbay, Me.	New York, N. Y.	George Bullock.
212057	LDKC	Ga.s.	1	0	Florazele	16	12	40.0	9.0	5.0	1914	Atlantic City, N. J.	Philadelphia, Pa.	G. H. Clamer.
212108	LDKM	Ga.s.	1	2	ELFAY	313	313	140.0	30.0	21.0	1914	Bristol, R. I.	New York, N. Y.	Russell A. Alger.
212166	LDKS	Ga.s.	1	0	Chiquita	16	10	42.0	11.2	5.3	1914	Essington, Pa.	Tampa, Fla.	E. E. Bishop.
212167	LDKT	Slp.	1	1	†Resolute	99	99	91.5	21.1	12.0	1914	Bristol, R. I.	New York, N. Y.	Robert W. Emmons, 2d.
212184	LDKV	Ga.s.	1	1	Elise	28	19	56.9	13.5	6.3	1914	Essington, Pa.	do	Joseph H. Wilbert.
212196	LDKW	Slp.	1	1	†Defiance	87	87	91.8	22.5	10.3	1914	Bath, Me.	Philadelphia, Pa.	Edwin E. Bragg.
212246	LDMB	Ga.s.	1	2	FLORENCE	199	118	134.7	20.0	9.5	1914	Neponset, Mass.	New York, N. Y.	Julian Detmar.
208688	LDMC	Ga.s.	1	2	Carlotta	44	35	68.6	17.7	7.6	1911	Salisbury, Md.	do	Fred'k E. Klppe.
127649	LDMH	St.s.	1	2	SACHEM	217	123	143.3	23.6	12.5	1902	Wilmington, Del.	do	Manton B. Metcalf.
212332	LDMN	Ga.s.	2	0	Minerva	55	37	73.0	14.0	8.0	1914	Stamford, Conn.	do	Robert T. Fowler.
212333	LDMP	Ga.s.	1	2	Thuban	35	23	63.1	13.1	6.9	1914	Neponset, Mass.	do	S. W. Rushmere.
212346	LDMQ	Ga.s.	1	1	Ensign	30	23	64.1	11.3	5.7	1914	West Lynn, Mass.	Burlington, Vt.	Guy C. Lee.
212423	LDNC	St.s.	1	2	STELLARIS	339	230	166.0	24.0	12.6	1914	New York, N. Y.	Detroit, Mich.	Stella Ford Schlotman.
212427	LDNF	Ga.s.	1	0	Talofa	34	23	60.4	15.3	6.1	1914	Tottenville, N. Y.	Charleston, S. C.	J. M. Whitsitt.
212430	LDNG	Ga.s.	1	0	Joan	18	14	42.0	10.9	5.5	1911	West Lynn, Mass.	Philadelphia, Pa.	Samuel Worcester Sargent.
212510	LDNJ	Ga.s.	1	0	Marilda	44	36	63.8	16.1	6.4	1914	Greenport, N. Y.	Cleveland, Ohio	Frank A. Davis.
212511	LDNK	Ga.s.	1	0	Marold	35	24	97.0	12.6	4.5	1914	Port Clinton, Ohio.	Boston, Mass.	L. K. Ligget.
212497	LDNM	Ga.s.	1	0	Idealia	52	35	75.8	13.8	6.3	1911	Bayonne, N. J.	New York, N. Y.	Liberty Development Co. (Del.).
212514	LDNP	Ga.s.	1	1	Framalin	43	29	56.7	16.4	5.4	1914	Monroe, Fla.	St. Augustine, Fla.	Clarkson Coal & Dock Co. (Del.).
212827	LFBH	Ga.s.	1	0	Celerity	24	16	5.09	10.3	4.3	1914	Port Clinton, Ohio.	Philadelphia, Pa.	C. S. Cummings.
212904	LFCS	Ga.s.	1	0	Cresceus	21	14	48.7	12.8	4.5	1915	do	Port Huron, Mich.	Alexander I. McLeod.
209354	LFDN	Ga.s.	1	1	Ocoee	29	19	66.6	12.9	5.5	1911	do	Detroit, Mich.	Harry W. Hancock.
212974	LFGP	St.s.	2	2	OWERA	426	187	173.8	25.1	14.0	1907	Leith, Scotland.	Providence, R. I.	Peter G. Gerry.
211435	LFGQ	Ga.s.	1	1	Indian	92	62	92.5	16.3	7.7	1913	New York, N. Y.	Chicago, Ill.	Ogden T. McClurg.
213016	LFHC	Ga s.	1	0	CAPTIVA	279	218	129.7	21.2	7.9	1915	do	New York, N. Y.	F. S. Rollins.
213128	LFJB	Ga.s.	1	0	SYBILLA III	103	70	115.1	14.2	8.2	1915	City Island, N. Y.	Philadelphia, Pa.	Jno. F. Betz, 3d.
213133	LFJC	Ga.s.	1	0	Dicksadee	45	31	53.2	17.0	6.2	1914	Miami, Fla.	do	David L. Short.
203277	LFJD	St.s.	1	2	SURF	397	270	166.0	24.6	13.3	1898	Leith, Scotland.	New York, N. Y.	John A. Harris.
213237	LFJT	Ga.s.	1	2	Partridge	36	24	52.5	14.4	6.0	1915	Burton, Wash.	San Francisco, Calif.	Alaska Packers Assn.
213242	LFJV	Ga.s.	1	0	Pequest	26	24	54.6	13.1	5.0	1915	Bay Shore, N. Y.	New York, N. Y.	S. K. Morris.
213207	LFKB	Ga.s.	1	1	Tuna III	26	17	43.6	11.5	6.3	1915	Port Inglis, Fla.	Miami, Fla	George A. Porter.
213289	LFKC	Ga.s.	1	0	Raccoon	16	7	47.9	10.1	4.6	1915	Neponset, Mass.	New London, Conn.	Chester W. Bliss.
213293	LFKG	Ga.s.	1	2	Zahma	75	58	79.7	20.7	9.8	1915	Boston, Mass.	New York, N. Y.	Thomas C. Landi.
213306	LFKJ	Ga.s.	1	0	Enchantress II	41	30	73.3	13.0	5.7	1915	Camden, N. J.	Philadelphia, Pa.	Sun Co. (N. J.).
213310	LFKM	Ga.s.	1	2	Reola II	71	56	80.7	15.9	7.1	1915	Morris Heights, N. Y.	Detroit, Mich.	R. E. Olds.
213334	LFKP	Ga.s.	1	0	Akbar	25	12	72.2	11.7	5.4	1915	Camden, N. J.	Boston, Mass.	William H. Butler.
213482	LFMH	Ga.s.	1	0	Conejo	38	22	91.0	11.6	5.9	1915	Boston, Mass.	New York, N. Y.	Richmond Levering.
213484	LFMJ	Ga.s.	1	2	Lismore	27	23	43.9	16.3	6.3	1915	Brooklyn, N. Y.	do	Harold T. Pulsifer.
213497	LFMN	Ga.s.	1	0	Maraval	60	47	81.0	16.4	6.6	1915	Port Jefferson, N. Y.	do	Mrs. George T. Bliss.
213412	LFMR	Ga.s.	1	2	Jeannette	30	24	62.0	15.5	9.3	1915	East Boothbay, Me.	do	Chester M. Curry.
213535	LFMW	Ga.s.	1	1	Moneeka	28	22	57.5	11.9	5.6	1915	Neponset, Mass.	Burlington, Vt.	F. H. Wells.
213614	LFNW	Ga.s.	1	2	Starling	44	39	74.0	18.4	6.6	1915	Salisbury, Md.	Philadelphia, Pa.	George F. Tyler.
213616	LFPB	St.s.	2	1	WHILEAWAY	421	225	166.2	24.3	9.6	1915	Philadelphia, Pa.	New York, N. Y.	H. Payne Whitney.
213623	LFPC	Ga.s.	1	0	Lorowa	19	17	37.0	13.3	4.6	1914	Camden, N. J.	Washington, D. C.	Henry Harrison Lewis.
213709	LFPS	Ga.s.	1	0	Delphine	17	16	37.8	11.9	4.7	1915	Atlantic City, N. J.	Philadelphia, Pa.	Hotel Traymore Co. (N. J.).
213710	LFPV	Ga.s.	1	0	Miakka	20	19	40.0	13.3	4.6	1915	Camden, N. J.	Chicago, Ill.	Walter C. Gray.
213723	LFPW	Ga.s.	1	2	Dorinda	82	71	73.0	18.1	8.5	1915	do	New York, N. Y.	Henry W. Savage.
213797	LFQW	Ga.s.	1	1	Weona II	79	73	58.2	17.1	5.0	1915	St. Augustine, Fla.	St. Augustine, Fla.	Walter J. Henry.
213855	LFRP	Ga.s.	1	0	Ruthum	32	22	51.0	14.2	4.8	1915	Miami, Fla.	New York, N. Y.	Robert W. Scott.
213905	LFST	Ga.s.	1	0	Hopestill	83	69	85.0	16.3	8.8	1916	New York, N. Y.	Seattle, Wash.	Clarence W. Wiley.

† Composite.

LIST OF YACHTS, ARRANGED IN THE ORDER OF SIGNAL LETTERS—Continued.

[Steel vessels in SMALL CAPITALS, iron in *italics*, wood in roman.]

Official No.	Signal letters.	Rig.	Decks.	Masts.	Name of yacht.	Gross tonnage.	Net tonnage.	Length.	Breadth.	Depth.	When built.	Where built.	Home port (where permanent document issues).	Name of owner.
								Feet.	*Feet.*	*Feet.*				
213913	LFSW	Ga. s.	1	0	Pioneer	209	172	111.7	22.0	6.1	1916	Camden, N. J.	New York, N. Y.	Pioneer Holding Co. (N. J.).
213914	LFTB	Ga. s.	1	0	Amanda	67	63	64.5	15.8	6.6	1916	East Greenwich, R. I.	do	John J. Henson.
205543	LFTC	Ga. s.	1	0	Viator	69	40	80.3	14.1	8.5	1908	Boston, Mass.	Belfast, Me.	Maitland Alexander.
213966	LFTV	Slp.	1	1	Black Duck	22	22	51.0	14.4	8.6	1916	Bristol, R. I.	New York, N. Y.	Arthur K. Bourne.
213967	LFTW	Slp.	1	1	Cockatoo	22	22	51.0	14.4	8.6	1916	do	do	Hendon Chubb.
213968	LFVB	Slp.	1	1	Sally Ann	22	22	51.0	14.4	8.6	1916	do	Fall River, Mass.	Spencer Borden, jr.
213969	LFVC	Slp.	1	1	Katharine	22	22	51.0	14.4	8.6	1916	do	Marblehead, Mass.	Lawrence F. Percival.
213970	LFVD	Slp.	1	1	Monsoon	22	22	51.0	14.4	8.6	1916	do	New York, N. Y.	F. D. M. Strachen.
213971	LFVG	Slp.	1	1	Mistral	22	22	51.0	14.4	8.6	1916	do	do	Philip R. Mallory.
213972	LFVH	Slp.	1	1	Pampero	22	22	51.0	14.4	8.6	1916	do	do	Chas. Lee Andrews.
213973	LFVJ	Slp.	1	1	Pauline	22	22	51.0	14.4	8.6	1916	do	do	Oliver G. Jennings.
213974	LFVK	Slp.	1	1	Rowdy	22	22	51.0	14.4	8.6	1916	do	do	Holland S. Duell.
213975	LFVM	Slp.	1	1	Shawara	22	22	51.0	14.4	8.6	1916	do	Boston, Mass.	Harold Wesson.
213976	LFVN	Slp.	1	1	Squaw	22	22	51.0	14.4	8.6	1916	do	Marblehead, Mass.	J. S. Lawrence.
213977	LFVP	Slp.	1	1	Zilph	22	22	51.0	14.4	8.6	1916	do	do	James E. Hayes, jr.
213985	LFVR	Ga. s.	1	1	Dawn	24	20	60.0	10.5	5.0	1913	Stamford, Conn.	New York, N. Y.	Lucius T. Koons.
214001	LFVT	Ga. s.	1	1	Absegami	53	42	70.8	16.2	5.7	1916	New York, N. Y.	Baltimore, Md.	James P. Hooper.
214002	LFVW	Ga. s.	1	1	Josephine	34	23	52.8	13.5	5.4	1916	do	Evansville, Ind.	Anton Hulman.
214009	LFWD	Ga. s.	1	2	Mariette	128	123	97.6	23.7	16.2	1916	Bristol, R. I.	Boston, Mass.	Jacob F. Brown.
214010	LFWG	Ga. s.	1	2	Shadow	23	22	46.0	12.4	5.7	1916	do	New York, N. Y.	James C. Ayer.
214019	LFWH	Ga. s.	1	2	Vigilant	30	24	58.5	14.2	5.5	1916	Camden, N. J.	Philadelphia, Pa.	Samuel L. Kent.
214309	LFWP	Ga. s.	1	0	Elfabro II	17	13	55.0	9.0	4.5	1916	Stamford, Conn.	Tampa, Fla.	James Laughlin, 3d.
214038	LFWQ	St. s.	1	1	WINCHESTER	411	213	219.6	21.0	11.3	1916	Bath, Me.	New York, N. Y.	Peter W. Rouss.
214079	LGBK	Ga. s.	1	2	Ruby	41	36	54.2	15.6	5.7	1916	Miami, Fla.	do	Ruby Shuman.
214160	LGCH	Ga. s.	1	1	WHITEMARSH	82	44	88.0	15.0	7.8	1916	Wilmington, Del.	Philadelphia, Pa.	E. J. Stotesbury.
214179	LGCN	Ga. s.	1	2	Tramp II	74	47	83.4	16.1	8.3	1916	Port Clinton, Ohio	Detroit, Mich.	Harry M. Jewett.
214243	LGCV	Ga. s.	1	2	Dawn	17	10	43.6	12.0	7.6	1916	East Boothbay, Me.	New York, N. Y.	Charles W. Leavitt.
214252	LGDK	Ga. s.	1	0	Mauna Loa	18	14	52.6	9.4	5.2	1916	Boston, Mass.	Newport, R. I.	Harriet E. James.
214261	LGDN	Ga. s.	1	2	Mammy	49	33	52.0	18.8	7.3	1916	Washington, N. C.	Boston, Mass.	Edmund Heard.
214278	LGDS	Ga. s.	1	0	Bee	31	29	61.0	13.0	5.6	1916	Lynn, Mass.	New York, N. Y.	Irving T. Bush.
214284	LGDT	Ga. s.	1	1	SABALO	204	109	131.3	19.5	10.4	1916	Boston, Mass.	Baltimore, Md.	Van Lear Black.
214293	LGDW	Ga. s.	1	0	A. R. M.	24	16	53.3	12.4	4.5	1916	Camden, N. J.	Philadelphia, Pa.	J. M. Mauser.
214225	LGFC	Ga. s.	1	1	Magistrate	44	40	59.3	15.9	7.9	1916	Bristol, R. I.	New York, N. Y.	Harold S. Vanderbilt.
214294	LGFD	Ga. s.	1	1	Dream Girl	16	12	40.6	10.5	5.7	1915	Hollyoak, Del.	Mobile, Ala.	Richard W. Massey.
214320	LGFN	Ga. s.	2	1	El Tejado	85	72	95.6	17.5	9.0	1916	Stamford, Conn.	New York, N. Y.	Walter P. Murphy.
214329	LGFQ	Ga. s.	1	1	Tiburon	35	24	63.8	12.8	6.7	1905	San Francisco, Calif.	Los Angeles, Calif.	Kirk B. Johnson.
214402	LGHQ	Ga. s.	1	1	†Vagabondia	178	158	123.8	23.0	5.7	1916	New York, N. Y.	Pittsburgh, Pa.	W. L. Mellon.
214407	LGHV	Ga. s.	1	0	Raazoo	22	15	51.8	10.8	4.4	1916	do	New York, N. Y.	Edward G. Burghard.
214464	LGJS	Ga. s.	1	0	Pattina	31	21	59.5	12.0	5.8	1916	Stamford, Conn.	do	Robert H. Reuter.
214578	LGND	Ga. s.	1	2	Osceola II	19	17	48.3	12.9	4.9	1905	New York, N. Y.	do	Henry A. La Chicotte.
214601	LGNR	Ga. s.	1	0	Jane VI	63	43	67.5	17.3	8.2	1916	Camden, N. J.	Philadelphia, Pa.	Geo. D. Rosengarten.
214659	LGPN	Ga. s.	1	0	Ell	22	15	52.0	12.2	4.8	1917	Atlantic City, N. J.	Miami, Fla.	Marie L. Favorite.
214676	LGQC	Ga. s.	1	1	Nepenthe	84	65	75.6	17.3	8.4	1917	Camden, N. J.	New York, N. Y.	James Derring.
214678	LGQD	Ga. s.	1	1	Chieftain	159	108	100.0	20.7	9.8	1917	do	do	Chas. W. Armour.
214728	LGRF	Ga. s.	1	1	Glendoveer	33	22	73.3	11.7	5.6	1912	Madisonville, La.	Tampa, Fla.	C. H. Turner.
214729	LGRH	Ga. s.	1	1	Quicksilver	20	7	50.9	10.0	5.1	1916	do	New Orleans, La.	Geo. Plant.
213848	LGRM	Ga. s.	1	1	CLAN	67	59	79.6	16.5	6.2	1915	New York, N. Y.	New York, N. Y.	Bruce Dodson.
214779	LGSB	Ga. s.	1	0	Cavalier	43	27	67.4	15.0	5.7	1910	New Orleans, La.	New Orleans, La.	Victor Camors.
214782	LGSC	Ga. s.	1	0	Taglioni	44	34	70.0	13.6	5.7	1913	do	do	Simon Weis.
214837	LGSW	Ga. s.	1	1	Josephine	32	25	70.9	12.6	5.6	1905	do	do	Emile Durlen.
214841	LGTB	Ga. s.	1	2	Veda	37	30	68.8	17.8	6.2	1917	Atlantic City, N. J.	Philadelphia, Pa.	S. Ross Campbell.
214864	LGTJ	Ga. s.	1	0	Sea Lady	22	21	56.2	11.2	5.3	1917	Bristol, R. I.	New York, N. Y.	Henry A. W. Wood.
214865	LGTK	St. s.	1	0	Navette	75	51	110.5	14.1	7.0	1917	do	do	J. Pierpont Morgan.
127548	LGTP	St. s.	1	0	Cachalot	174	159	91.1	23.4	5.5	1901	Nyack, N. Y.	Bridgeport, Conn.	Clarence B. Sturges.
206330	LGVB	St. s.	2	2	UNITED STATES ⊙	2,058	1,122	247.4	40.2	23.8	1909	Manitowoc, Wis.	Galveston, Tex.	E. H. R. Green.
214882	LGVC	Ga. s.	1	2	Venturer	28	24	50.9	14.8	6.9	1917	Portchester, N. Y.	New York, N. Y.	Fred A. Armstrong.
214934	LGWH	Ga. s.	1	0	Sunshine	64	55	65.9	16.4	7.6	1917	Brooklyn, N. Y.	Washington, D. C.	G. W. Forsberg.
210434	LGWM	Ga. s.	1	1	Wethea	63	26	73.5	14.8	7.1	1912	Port Clinton, Ohio	Philadelphia, Pa.	Anna N. Morris.
76908	LGWN	Ga. s.	1	2	Wild Duck	27	20	56.0	17.2	5.2	1890	Pocomoke City, Md.	Washington, D. C.	Hugh B. Hutchinson.
157578	LGWV	Ga. s.	1	2	Dione	18	15	42.5	14.2	5.6	1900	Baltimore, Md.	Hartford, Conn.	T. M. Russell.
214991	LHBJ	Ga. s.	1	2	Sachem	77	52	84.8	16.2	7.7	1917	Port Clinton, Ohio	Chicago, Ill.	A. M. Andrews.
211349	LHCN	Ga. s.	1	0	Nymph	41	27	57.5	14.5	6.1	1913	do	Castine, Me.	F. S. Willock.
127390	LHDW	Ga. s.	1	2	Evian	28	25	51.2	17.0	5.0	1899	Tottenville, N. Y.	San Francisco, Calif.	Robert J. Tyson.
215304	LHFM	Ga. s.	1	2	Ajax	118	79	107.3	23.2	10.8	1917	East Boothbay, Me.	South West Harbor, Me.	Alexander Fabbri.
215156	LHGB	Ga. s.	1	1	Trillora II	63	43	88.5	13.9	6.6	1917	Boston, Mass.	New York, N. Y.	E. R. Guggenheim.
215157	LHGD	Ga. s.	1	2	Robador III	139	98	100.3	21.7	8.7	1917	do	do	Robert Law, jr.
215175	LHGN	Ga. s.	1	0	Presque Isle	78	53	84.9	15.8	6.7	1917	Port Clinton, Ohio	Philadelphia, Pa.	Henry A. Laughlin.
215176	LHGP	Ga. s.	1	0	Harmony	28	15	64.1	11.4	4.9	1916	do	New York, N. Y.	Samuel H. Gillespie.
215181	LHGS	Ga. s.	1	0	La Mer	40	20	66.7	12.2	6.8	1917	Boston, Mass.	do	Joseph Palmer Knapp.
215230	LHJR	Ga. s.	1	0	Inquirer	25	17	59.8	11.5	5.2	1917	Camden, N. J.	Philadelphia, Pa.	James Elverson, jr.
215231	LHJS	Ga. s.	1	1	Leonie	164	111	100.0	20.7	9.3	1917	do	New York, N. Y.	Murray Guggenheim.
211296	LHKB	Ga. s.	1	1	Onrust	23	20	59.6	11.7	5.9	1910	East Greenwich, R. I.	Bridgeport, Conn.	Jas. T. Patterson.
215243	LHKD	St. s.	1	0	†Pomander	55	48	62.3	17.0	7.7	1917	Bristol, R. I.	Boston, Mass.	B. B. Conrad.

† Composite.

LIST OF YACHTS, ARRANGED IN THE ORDER OF SIGNAL LETTERS—Continued.

[Steel vessels in SMALL CAPITALS, iron in *italics*, wood in roman.]

Official No.	Signal letters.	Rig.	Decks.	Masts.	Name of yacht.	Gross tonnage.	Net tonnage.	Length.	Breadth.	Depth.	When built.	Where built.	Home port (where permanent document issues).	Name of owner.
								Feet.	*Feet.*	*Feet.*				
215237	LHKQ	Ga.s.	1	1	Gernemar II	17	12	37.8	11.1	5.3	1914	Port Clinton, Ohio	Albany, N. Y.	John C. Caldwell.
215340	LHMS	Ga.s.	1	1	Polly	47	22	77.2	14.0	6.1	1917	Wiscasset, Me.	South West Harbor, Me.	Mrs. M. A. Hanna.
215364	LHNJ	Ga.s.	1	1	Riposo	19	18	40.0	13.3	4.5	1917	Camden, N. J.	St. Augustine, Fla.	Chas. W. Fowler.
215367	LHNK	Ga.s.	2	3	Sanwan	219	174	107.6	26.0	15.1	1917	Rosario, Wash.	Seattle, Wash.	Robert Moran.
215373	LHNR	Ga.s.	1	0	Inca	28	23	60.0	11.2	5.8	1917	Bristol, R. I.	Chicago, Ill.	Bradford H. Whiting.
215402	LHPN	Ga.s.	1	1	Gler-Ho	16	12	43.0	10.5	5.5	1911	Toms River, N. J.	Detroit, Mich.	Joseph O. Beatty.
215427	LHPV	Slp.	1	1	Georgia	16	16	49.2	12.0	6.9	1917	City Island, N. Y.	New York, N. Y.	Herbert M. Cowparthwait.
215428	LHPW	Slp.	1	1	Nimbus	16	16	49.2	12.0	6.9	1917	....do	....do	Henry L. Maxwell.
215429	LHQB	Slp.	1	1	Varuna	16	16	49.2	12.0	6.9	1917	New York, N. Y.	....do	James B. Ford.
215432	LHQC	Ga.s.	1	3	Halda	64	37	85.2	20.4	9.2	1917	East Boothbay, Me.	Los Angeles, Calif.	Max C. Fleischmann.
215481	LHRM	St.s.	1	2	Albatross	30	20	69.2	20.4	5.9	1894	Belliveau Cove, Nova Scotia.	New London, Conn.	Reuben Lubchansky.
215496	LHRT	Slp.	1	1	Gray Dawn	16	16	49.2	12.0	6.9	1917	City Island, N. Y.	Philadelphia, Pa.	Philip H. Johnson.
215497	LHRV	Slp.	1	1	Maisie	16	16	49.2	12.0	6.9	1917	....do	New York, N. Y.	L. V. Lockwood.
215504	LHSO	Ga.s.	1	0	Kangaroo	28	23	60.0	11.2	5.8	1917	Bristol, R. I.	Marblehead, Mass.	Henry A. Morss.
215572	LHTK	Ga.s.	1	2	Margaret O	24	22	49.5	11.8	7.6	1915	Weymouth, Nova Scotia.	Providence, R. I.	Henry A. Grimwood.
215778	LJGO	Ga.s.	1	1	Florindia	56	38	71.8	15.0	6.4	1917	Sound Beach, Conn.	New York, N. Y.	Edwin Binney.
209307	LJHQ	Ga.s.	1	0	Oneida	97	94	80.5	16.5	8.8	1911	Muskegon, Mich.	Duluth, Minn.	M. H. Alworth.
215874	LJMF	Ga.s.	1	1	Hibiscus	157	141	93.6	20.4	8.6	1917	Holly Hill, Fla.	Newport, R. I.	Mary A. Van Bouren.
216013	LJRQ	Ga.s.	1	0	Gloriana	65	37	82.9	15.5	6.1	1917	San Francisco, Calif.	San Francisco, Calif.	Don Lee.
216151	LKMG	Ga.s.	1	0	Latona	22	15	45.9	11.8	4.7	1911	North Tonawanda, N. Y.	Detroit, Mich.	Robert Kuhn.
216527	LMBS	Ga.s.	1	0	Cavalier	35	32	65.3	13.0	6.5	1918	East Greenwich, R.I.	Providence, R. I.	H. Earle Kimball.
214777	LMFN	Ga.s.	1	0	Gadfly	193	159	101.2	20.6	7.3	1917	New York, N. Y.	New York, N. Y.	J. L. Livermore.
216682	LMHR	Ga.s.	1	0	Wanda II	19	14	53.0	11.2	4.5	1912	Muskegon, Mich.	Boston, Mass.	Howard F. Metcalf.
217044	LNGP	Ga.s.	1	2	Vellron	91	62	87.2	18.1	8.4	1918	New York, N. Y.	Miami, Fla.	H. J. Smith.
214340	LPBN	Ga.s.	1	0	Islander	25	23	48.0	12.0	5.5	1916	East Greenwich, Conn.	Boston, Mass.	Edward S. Wilkinson.
208610	LQPK	Ga.s.	1	0	Peggy	68	64	64.6	16.0	6.6	1911	Manitowoc, Wis.	Philadelphia, Pa.	Maj. Charles W. Bailey.
218065	LRDJ	Ga.s.	1	1	Fox	29	20	62.6	11.2	4.9	1919	Bristol, R. I.	Boston, Mass.	Gordon Dexter.
218193	LRJS	Ga.s.	1	0	Truant	20	13	56.9	10.5	4.0	1894	Morris Heights, N. Y.	New York, N. Y.	Joseph E. Smith, jr.
218211	LRKJ	Ga.s.	1	2	De Grasse	50	41	78.5	12.7	7.8	1918	Neponset, Mass.	....do	J. L. Redmond.
218327	LRQO	Ga.s.	1	0	Suela	52	27	78.8	13.8	6.8	1919	Seattle, Wash.	Seattle, Wash.	J. Griffith & Sons Corp.
218543	LSBQ	Ga.s.	1	0	Gypsy	28	19	63.6	11.3	5.0	1919	Bristol, R. I.	Boston, Mass.	Robert F. Herrick.
218604	LSDJ	Ga.s.	1	0	Sunflower	62	42	68.8	17.0	7.5	1919	....do	Philadelphia, Pa.	John P. Crozer.
218685	LSGT	Ga.s.	1	0	Alliancia	18	12	45.5	12.4	5.2	1910	Toms River, N. J.	New York, N. Y.	J. S. Smith.
218748	LSKP	Ga.s.	1	1	Siesta	132	114	89.6	19.5	8.0	1919	Holly Hill, Fla.	Philadelphia, Pa.	Laura N. White.
218989	LTGV	Ga.s.	1	0	Bilma II	33	28	47.5	14.0	6.7	1919	Camden, N. J.	Providence, R. I.	Frederick T. Rogers.
219058	LTGN	Ga.s.	1	1	Harmony	149	90	90.3	21.7	7.9	1919	Fort Myers, Fla.	New York, N. Y.	Gordon Dexter.
219100	LTNV	Ga.s.	1	1	Riette II	33	28	47.5	14.0	6.7	1919	Camden, N. J.	....do	Geo. G. Shelton.
219191	LTNW	Ga.s.	1	1	Elsara	33	28	47.5	14.0	6.7	1919	....do	....do	Wm. Thompson Starr.
219193	LTPB	Ga.s.	1	1	Loafalong	33	28	47.5	14.0	6.7	1919	....do	Miami, Fla.	John G. King.
219196	LTVW	Ga.s.	1	1	Zigan	33	28	47.5	14.0	6.7	1919	....do	Detroit, Mich.	Chas. W. Kotcher.
219325	LVBD	Ga.s.	1	1	Sonora	61	58	57.3	16.0	6.5	1919	Holly Hill, Fla.	Miami, Fla.	Robert Busby.
219391	LVQN	Ga.s.	1	2	Misery	34	20	55.7	15.8	7.0	1919	Amesbury, Mass.	New York, N. Y.	Irving Cox.
219424	LVFJ	Ga.s.	1	1	Nadesah	81	67	75.8	17.5	8.4	1919	Camden, N. J.	....do	Robert Oglesby.
219426	LVFK	Ga.s.	1	1	Kingfisher	81	67	75.8	17.5	8.4	1914	....do	St. Paul, Minn.	E. L. King.
219427	LVFM	Ga.s.	1	1	Osana	81	67	75.8	17.5	8.4	1919	....do	Philadelphia, Pa.	Girard Trust Co (Pa.).
219451	LVGM	Ga.s.	1	1	Dorothy ⊙	19	11	44.5	14.8	3.7	1910	Fishing Creek, Md.	Baltimore, Md.	Robert D. Williams.
219475	LVHK	Ga.s.	1	1	Helen Louise	33	28	47.5	14.0	6.7	1920	Camden, N. J.	New York, N. Y.	V. N. Hubbell.
219589	LVPC	Ga.s.	1	1	Edithia	176	102	94.3	22.0	6.3	1920	East Boothbay, Me.	....do	Chas. H. Hutton.
219764	LWBT	Ga.s.	1	1	HUSSAR 3RD	246	167	138.1	20.2	11.8	1920	New York, N. Y.	....do	Edward F. Hutton.
219797	LWCT	Ga.s.	1	1	Fortuna	89	69	69.8	19.4	7.3	1920	South Jacksonville, Fla.	....do	Richmond Talbot.
219815	LWDQ	St.s.	2	2	LYNDONIA	812	389	210.2	30.1	15.8	1920	New York, N. Y.	Philadelphia, Pa.	Cyrus H. K. Curtis.
219926	LWJK	Ga.s.	1	2	Katedna	22	19	51.5	14.2	6.8	1920	Seattle, Wash.	San Francisco, Calif.	E. N. Van Bergen.
219988	LWMB	Ga.s.	1	1	Snug	27	23	42.0	14.5	4.5	1920	Salisbury, Md.	Philadelphia, Pa.	James Bromley.
220003	LWMP	Ga.s.	1	2	OHONKARA ⊙	126	101	98.0	23.5	15.5	1920	Bristol, R. I.	New York, N. Y.	Carl Tucker.
220004	LWMQ	Ga.s.	1	0	Vasanta	46	31	77.0	12.0	5.9	1920	....do	....do	George M. Pynchon.
220026	LWNH	Ga.s.	1	0	Gloria	26	22	52.3	11.0	6.0	1920	Seattle, Wash.	Seattle, Wash.	C. D. Stimson.
220075	LWPG	Ga.s.	1	1	Adolar	27	18	61.0	11.5	4.8	1920	Bristol, R. I.	New York, N. Y.	William L. Ward.
220076	LWPH	Ga.s.	1	0	Carib	82	31	104.3	14.9	8.3	1919	College Point, N. Y.	....do	Geo. F. Silva.
220121	LWQJ	Ga.s.	1	1	Victor	41	36	69.4	15.0	5.1	1917	Camden, N. J.	Philadelphia, Pa.	E. E. Sheppard.
219857	LWQM	Sch.	1	2	Lloyd W. Berry	23	11	52.0	14.6	6.5	1920	Thomaston, Me.	Thomaston, Me.	Roger Griswold.
220228	LWSQ	Ga.s.	1	1	Mary Ann	48	29	73.0	14.1	6.6	1920	Neponset, Mass.	Providence, R. I.	Henry F. Lippitt.
220253	LWTG	Ga.s.	1	0	Marylin	31	29	47.5	14.0	6.7	1920	Camden, N. J.	New York, N. Y.	Frederick Popo.
220278	LWTN	Ga.s.	1	1	Virginian	27	19	60.3	12.0	3.6	1920	Stamford, Conn.	Philadelphia, Pa.	Valentine Bliss.
220262	LWTR	Ga.s.	1	0	Dorothy	31	29	47.5	14.0	6.7	1920	Camden, N. J.	....do	Hugh L. Willoughby.
220263	LWTS	Ga.s.	1	0	Riposa II	34	29	47.5	14.0	6.7	1920	....do	New York, N. Y.	Maynard C. Kimball.
220241	LWVD	Ga.s.	1	1	Diana II	37	22	55.9	14.0	6.4	1920	Baltimore, Md.	Baltimore, Md.	Joseph D. Virdin.
220370	MBCT	Ga.s.	1	2	Petunia	25	17	54.5	12.5	5.0	1920	Bristol, R. I.	New Bedford, Mass.	Henry S. Tiffany.

† Composite.

List of YACHTS, Arranged in the Order of Signal Letters—Continued.

[Steel vessels in SMALL CAPITALS, iron in *italics*, wood in roman.]

Official No.	Signal letters.	Rig.	Decks.	Masts.	Name of yacht	Gross tonnage.	Net tonnage.	Length.	Breadth.	Depth.	When built.	Where built.	Home port (where permanent document issues).	Name of owner.
								Feet.	*Feet.*	*Feet.*				
220373	MBCW	St. s.	1	2	EAGLE	341	249	135.1	24.9	15.8	1913	South Shield, England.	New York, N. Y.	William K. Vanderbilt, jr.
220393	MBDK	Ga. s.	1	2	Arline	43	43	56.1	16.0	7.2	1920	Camden, N. J.	Tampa, Fla.	W. G. Seisby.
220394	MBDL	Ga. s.	1	1	Cyrene	48	43	56.1	16.0	7.2	1920	....do	St. Augustine, Fla.	Robert M. Bond.
220395	MBDN	Ga. s.	1	1	Riposando	48	43	56.1	16.0	7.2	1920	....do	....do	Roy F. York.
220427	MBFK	Ga. s.	1	0	Harpoon	28	23	60.0	11.2	5.8	1917	Bristol, R. I.	Providence, R. I.	Paul C. Nicholson.
220438	MBGF	Ga. s.	1	0	Westerly	33	23	62.6	12.2	5.9	1920	Seattle, Wash.	Seattle, Wash.	Edgar Ames.
220457	MBGK	Ga. s.	1	0	Elizabeth II	19	12	39.2	11.5	6.1	1920	Philadelphia, Pa.	Philadelphia, Pa.	Henry Russell.
220464	MBGL	St. s.	1	1	ALERT	152	103	130.6	17.2	10.0	1920	Bristol, R. I.	Boston, Mass.	Charles A. Stone.
220471	MBGN	Ga. s.	1	1	Fame	21	19	55.3	12.9	5.6	1920	South Somerset, Mass.	Fall River, Mass.	Crowninshield Shipbuilding Co.
220472	MBGP	Ga. s.	1	1	Yank	26	18	57.9	10.4	6.4	1917	Nyack, N. Y.	New York, N. Y.	M. B. Fuller.
220556	MBJP	Ga. s.	1	2	ELYTHE	186	106	117.9	21.0	9.5	1920	Long Beach, Calif.	Los Angeles, Calif.	John F. Craig.
220730	MBKW	Ga. s.	1	0	Louise G	82	56	104.3	14.9	8.3	1918	Bayonne, N. J.	Jacksonville, Fla.	H. G. Garner.
220619	MBLN	Ga. s.	1	0	Avenger	41	28	68.5	14.8	5.7	1918	Camden, N. J.	New York, N. Y.	Mosses Therault.
220662	MBPJ	Ga. s.	1	0	Alecia	32	25	56.7	13.5	5.7	1911	Toms River, N. J.	Norfolk, Va.	D. M. Taylor.
220674	MBPT	St. s.	1	1	Velthra	104	70	93.7	18.0	10.4	1920	New York, N. Y.	New York, N. Y.	S. Parker Bremer.
220679	MBQF	Ga. s.	1	1	Ava	209	133	117.2	22.3	8.8	1920	Manchester, Mass.	....do	Allison V. Armour.
220702	MBQW	Ga. s.	1	0	Manchonoch	88	60	104.3	14.9	8.3	1918	Mariners Harbor, N. Y.	....do	Clarence H. Mackay.
220809	MBVK	Ga. s.	1	1	South Wind	26	18	42.3	13.2	5.1	1920	Keyport, N. J.	....do	C. Irving Wood.
220813	MBVN	Ga. s.	1	1	Bingo	23	16	41.7	14.1	4.4	1920	Salisbury, Md.	....do	E. H. Lyon.
220882	MCDH	Ga. s.	1	1	Luneta	99	77	80.4	17.9	9.2	1920	Camden, N. J.	Washington, D. C.	Col. S. L. H. Slocum.
220884	MCDJ	Ga. s.	1	0	Medbet	26	5	47.6	11.1	4.7	1920	Fort Myers, Fla.	Tampa, Fla.	M. R. Kellum.
220887	MCDN	Ga. s.	1	1	Bolo	81	63	67.4	17.0	0.1	1920	....do	New York, N. Y.	Chas. M. Swift.
220801	MCFB	Ga. s.	1	1	Boomerang IV	93	51	76.8	18.5	8.4	1920	Miami, Fla.	Miami, Fla.	Huston Wyeth.
.....	MCPV	St. s.	1	2	Gold Star	60	40	112.5	15.5	8.0	.....	Bristol, R. I.	Balboa, C. Z.	Panama Canal.
221171	MCQR	Ga. s.	1	0	Oro	16	14	46.2	9.4	3.8	1921	Bo. Jacksonville, Fla.	Jacksonville, Fla.	L. J. Chappell.
221196	MCRH	Ga. s.	1	1	Roamer	77	52	89.0	15.0	7.4	1921	East Greenwich, R. I.	Boston, Mass.	J. R. Macomber.
221218	MCRT	St. s.	1	2	DELPHINE ⊙	1,255	653	241.7	35.5	17.3	1921	River Rouge, Mich.	Detroit, Mich.	Estate of Horace E. Dodge.
221238	MCSH	Ga. s.	1	2	Gertrude	54	50	71.4	10.3	8.9	1921	Boston, Mass.	Philadelphia, Pa.	Bernard Block.
221261	MCSK	Ga. s.	1	1	Zodiac	22	17	53.9	11.0	4.9	1921	Milwaukee, Wis.	New York, N. Y.	J. S. Johnson.
221263	MCSN	Ga. s.	1	1	Whitecap II	65	50	72.9	15.4	7.6	1921	Boston, Mass.	Toledo, Ohio	Charles A. Peckham.
221299	MCTG	Ga. s.	1	1	Northwind	27	22	42.4	13.2	5.5	1921	Keyport, N. J.	Perth Amboy, N. J.	Clarence B. Fisher.
221326	MCTP	Ga. s.	1	1	Topaz	64	44	71.0	15.3	5.8	1921	East Greenwich, R. I.	Providence, R. I.	J. Richmond Fales.
221338	MCTR	Ga. s.	1	1	Enchantress III	106	90	78.0	18.0	9.3	1921	Camden, N. J.	Philadelphia, Pa.	Louis Burk.
221355	MCVF	Ga. s.	1	1	Snow Goose	40	25	64.0	12.5	3.8	1921	Stamford, Conn.	Boston, Mass.	Richard S. Boardman.
221398	MCVT	Ga. s.	1	1	Kex	32	28	57.6	11.2	5.9	1921	Boston, Mass.	....do	Frank P. Huckins.
221411	MCWG	Ga. s.	1	1	Hellaathus	37	30	60.0	13.0	7.0	1921	Bristol, R. I.	Providence, R. I.	N. Z. Herreshoff.
221458	MCWR	Ga. s.	1	1	323 ⊙	89	60	104.4	15.5	8.1	1917	City Island, N. Y.	Boston, Mass.	John B. Paine.
221459	MCWS	Ga. s.	1	1	NOURMAHAL ⊙	419	285	148.2	25.0	13.8	1921	New York, N. Y.	New York, N. Y.	Vincent Astor.
221472	MDBC	Ga. s.	1	2	Missoo	43	15	67.2	18.1	6.3	1921	Salisbury, Md.	Pittsburgh, Pa.	W. C. Carnegie.
221473	MDBF	Ga. s.	...	...	Lurline	72	21	104.7	14.6	9.4	1917	Pensacola, Fla.	New Orleans, La.	P. J. McMahon Sons Co.
221485	MDBK	Ga. s.	1	1	Mate O Mine	22	17	53.9	11.0	4.9	1921	Milwaukee, Wis.	Miami, Fla.	F. J. Osius.
221554	MDCB	Ga. s.	...	...	Dee Dee	18	14	48.0	10.0	4.5	1921	.....do	Tampa, Fla.	Chas. E. Ringling.
.....	MDCF	St. s.	...	...	Patricia ⊙	.....	.....	.....	.....	.....	.....	.....	.....	.....
221555	MDCG	Sch.	1	2	HALF MOON ⊙	204	204	133.0	27.0	16.2	1908	Essen, Germany	New York, N. Y.	Gordon Woodbury.
221568	MDCK	Ga. s.	1	2	Wanderer IX	26	24	54.0	15.3	8.0	1921	Riverside, R. I.	Providence, R. I.	Harvey J. Flint.
221611	MDFG	El. s.	2	3	GUINEVERE ⊙	508	345	171.2	32.5	18.7	1921	Neponset, Mass.	New York, N. Y.	Edgar Palmer.
221665	MDFV	Ga. s.	1	2	Faith ⊙	38	29	76.0	13.6	6.0	1921	Groton, Conn.	Bridgeport, Conn.	Irving B. Ringling.
221670	MDGB	Ga. s.	1	1	Service	79	54	104.3	14.9	8.3	1917	Bayonne, N. J.	New York, N. Y.	Aeromarine Plane & Motor Co. (N. Y.).
221734	MDHB	Ga. s.	1	1	Nomad	78	53	104.6	14.7	7.0	1918	Camden, N. J.	Philadelphia, Pa.	Chas. A. Cromwell.
221773	MDHG	Ga. s.	1	1	Hermit Jean III	21	16	55.8	11.5	4.5	1909	Port Chester, Conn.	....do	William A. Swain.
221806	MDHN	Ga. s.	1	0	Elsie II	25	20	42.7	14.5	4.1	1921	Jacksonville, Fla.	Savannah, Ga.	W. B. Hurt.
221829	MDHQ	Ga. s.	1	1	Donaldo	78	53	104.6	14.7	7.9	1918	Wilmington, Del.	New York, N. Y.	S. W. Baruch.
221930	MDHR	Ga. s.	1	1	Herreshoff	48	32	79.0	12.0	7.3	1917	Bristol, R. I.	Perth Amboy, N. J.	Otto W. Lyndberg.
221683	MDJN	Ga. s.	1	2	Gypsy	57	33	70.8	16.0	7.7	1921	Los Angeles, Calif.	Los Angeles, Calif.	Hal E. Roach Studios.
218480	MDJS	Ga. s.	...	...	Elbaroda	53	36	81.0	14.3	6.0	1919	New York, N. Y.	Philadelphia, Pa.	A. C. Woodman.
221947	MDJT	Ga. s.	1	1	Allen ⊙	79	54	104.3	14.9	8.3	1917	.....do	New York, N. Y.	Dennis Sullivan.
221950	MDKV	Ga. s.	1	1	S. C. 217	79	54	104.3	14.9	8.3	1917	Mariners Harbor, N. Y.	.....do	T. A. Parcels.
221951	MDKW	Ga. s.	1	1	S. C. 416	79	54	104.3	14.9	8.3	1918	College Point, N. Y.	.....do	Do.
221959	MDLB	Ga. s.	1	1	Ely	79	28	104.3	14.9	8.3	1917	Stamford, Conn.	.....do	Robert Stickney.
221961	MDLC	Ga. s.	...	...	Ventura	25	23	51.0	14.0	5.6	1922	Bristol, R. I.	.....do	Geo. F. Baker, jr.
221963	MDLF	Ga. s.	1	2	Sylvia III	85	58	94.0	15.5	9.0	1922	.....do	Grand Haven, Mich.	Logan G. Thomson.
221982	MDLH	Ga. s.	1	0	ARA	314	213	145.0	24.0	13.8	1922	.....do	Boston, Mass.	Ernest P. Dane.
213829	MDLT	Sch.	1	2	Seafarer	30	26	53.5	15.5	8.4	1914	Boston, Mass.	Albany, N. Y.	Samuel B. Coffin.
222042	MDNB	Ga. s.	1	1	Kathryn S	30	18	51.7	12.3	5.4	1922	Bayonne, N. J.	Chicago, Ill.	P. J. Sexton.
222051	MDNC	Ga. s.	1	2	Bonita II	81	55	104.4	14.8	8.1	1917	Charleston, S. C.	Boston, Mass.	Robert Winsor.
222055	MDNG	Ga. s.	1	2	Bernice ⊙	121	81	101.0	14.8	7.8	1917	Kingston, N. Y.	Wilmington, N. C.	R. H. Arnold.
222059	MDNH	Ga. s.	1	1	Boy Scout ⊙	23	15	52.2	11.3	5.4	1917	West Lynn, Mass.	Boston, Mass.	Waldo H. Brown.
222064	MDNK	Ga. s.	1	1	CARITAS	181	123	90.0	20.0	11.5	1922	Neponset, Mass.	New York, N. Y.	J. Percy Bartram.
222083	MDNR	Ga. s.	1	0	Skylark	79	54	104.3	14.9	8.3	1917	Annapolis, Md.	.....do	D. A. Freeman, jr.
222084	MDNS	Ga. s.	2	0	MIRAMAR	230	131	95.1	21.1	12.5	1922	City Island, N. Y.	Philadelphia, Pa.	Louis H. Eisenlohr.

LIST OF YACHTS, ARRANGED IN THE ORDER OF SIGNAL LETTERS—Continued.

[Steel vessels in SMALL CAPS, iron in *italics*, wood in roman.]

Official No.	Signal letters.	Rig.	Decks.	Masts.	Name of yacht.	Gross tonnage.	Net tonnage.	Length.	Breadth.	Depth.	When built.	Where built.	Home port (where permanent document issued).	Name of owner.
								Feet.	*Feet.*	*Feet.*				
222090	MDNT	Ga.s.	1	1	Saskua	59	44	86.1	14.8	6.3	1922	Stamford, Conn	Bridgeport, Conn	De Ver H. Warner.
222094	MDNV	St.s.	1	1	Margaret	24	16	45.1	11.4	5.3	1922	Tacoma, Wash	Tacoma, Wash	C. S. Baker.
222101	MDNW	Ga.s.	1	1	You'll Do	19	15	49.8	10.3	6.5	1922	Stamford, Conn	Cleveland, Ohio	A. W. Murphy.
222104	MDPB	Ga.s.	1	2	Neuemoosha	113	82	87.5	17.0	7.7	1922	Wilmington, Del	Wilmington, Del	Alfred I. Dupont.
222106	MDPC	Ga.s.	1	1	Harpoon II	38	26	66.0	12.5	5.7	1922	Neponset, Mass	Providence, R. I	Paul C. Nicholson.
221117	MDPF	Ga.s.	1	1	Amitie	93	71	70.0	17.9	9.2	1922	Camden, N. J	Philadelphia, Pa	Charles B. Prettyman.
222188	MDPG	Ga.s.	1	1	Idle Hour	17	12	40.4	11.1	4.9	1922	Tacoma, Wash	Tacoma, Wash	S. B. Rathfon.
222154	MDPL	Ga.s.			North Star	88	59	105.0	15.0	7.9	1919	Camden, Me	Providence, R. I	Frederik Jenekes.
222157	MDPN	Ga.s.	2	2	DOLPHIN ⊙	495	214	169.1	24.9	13.1	1922	Newport News, Va	New York, N. Y	Mortimer L. Schiff.
222160	MDPQ	Ga.s.	1	1	Waywego	30	18	51.7	12.3	5.4	1922	Bayonne, N. J	do	John Frederick Perry.
222161	MDPR	Ga.s.	1	1	Camarell	30	18	51.7	12.3	5.4	1922	do	Washington, D. C	J. H. Himes.
222162	MDPS	Ga.s.	1	1	Tarpon	30	18	51.7	12.3	5.4	1922	do	Boston, Mass	Harold C. Keith.
	MDPT	Ga.s.			Ara			198.7	31.2	13.7			New York, N. Y	W. K. Vanderbilt.
222186	MDPW	Ga.s.	1	0	Anna II	16	11	48.0	10.0	5.4	1922	New York, N. Y	do	Howard E. Raymond.
222193	MDQB	Ga.s.	1	1	Anna May	79	54	104.3	14.9	8.3	1918	Brooklyn, N. Y	do	Anthony Crawford Enterprises (Del.).
222210	MDQF	Ga.s.	1	1	ALIDA	212	144	134.9	20.0	9.9	1922	Boston, Mass	do	Bertram H. Borden.
	MDQG	Ga.s.	1	1	Seafarer	16	13	38.6	13.3	7.7	1912	Porthleven, England.	do	Arthur Ambrose Kingsland.
222224	MDQH	Ga.s.	1	2	Flying Cloud	20	11	47.4	14.2	5.4	1922	Wiscasset, Me	New Bedford, Mass	Lawrence Grinnell.
222228	MDQJ	Ga.s.	1	2	Ladona	61	52	70.7	20.4	10.4	1922	East Boothbay, Me	Boston, Mass	Homer Loring.
222229	MDQK	Ga.s.	1	1	Sheerness	20	13	58.9	10.6	5.3	1922	Boston, Mass	New York, N. Y	Marshal Shippey.
222225	MDQL	Ga.s.	1	1	Shirley	79	54	104.3	14.9	8.3	1917	Brooklyn, N. Y	Minneapolis, Minn	E. A. Woodward.
222235	MDQN	Ga.s.	1	1	Colleen	113	77	101.4	18.1	9.2	1922	Boston, Mass	New York, N. Y	Karl W. Erickson.
222260	MDQS	Ga.s.	1	1	Nedmac	23	22	47.0	15.0	5.3	1922	Camden, N. J	Philadelphia, Pa	Albert C. Middleton.
222261	MDQT	Ga.s.	1	1	Snug	58	48	59.5	16.6	7.3	1922	do	do	Arthur Block.
222273	MDQV	Ga.s.	1	2	Michabo	87	59	82.3	21.5	9.6	1922	Thomaston, Me	Portland, Me	William Butler.
222299	MDQW	Ga.s.	1	1	Pilgrim	106	85	81.7	17.9	9.2	1922	Camden, N. J	Philadelphia, Pa	William L. Elkins.
222303	MDRB	Ga.s.	1	1	Ginger Dot	60	46	86.7	15.0	6.9	1922	Stamford, Conn	Bridgeport, Conn	Frank B. Stearns.
222304	MDRC	Ga.s.	1	1	Alberta	30	18	51.7	12.3	5.4	1922	Bayonne, N. J	Wilmington, Del	Ernest Du Pont.

NAMES, ALPHABETICALLY ARRANGED, AND POST-OFFICE ADDRESSES OF MANAGING OWNERS OF MERCHANT VESSELS HAVING SIGNAL LETTERS, WITH RIGS, NAMES, AND GROSS TONNAGES.

Acme Steamship Corp. (N. Y.),
11 Broadway,
New York, N. Y.:
KQHS, St.s. James S. Whitney. 2,615

Acosta, Jose Daniel Mateo de,
60 Wall st.,
New York, N. Y.:
KTPC, Sch. Alice May Davenport..... 1,144

Addison, J. H.,
809 Lanvale st.,
Baltimore, Md.:
JPWS, Sch. Ida O. Robinson.... 134

Aeromarine Engineering & Sales Co. (N. Y.), Times Building,
New York, N. Y.:
KLSJ, St.s. Wadena..... 246

Aiken Transportation & Towing Co. (Fla.), I. H.,
810 San Palafox st.,
Pensacola, Fla.:
KWHR, St.s. J. S. McGaughey.. 957
KPQH, St.s. Richmond..... 401

Aiken Tugboat & Barge Co. (Fla.),
810 South Palafox st.,
Pensacola, Fla.:
KWSB, St.s. Leroy..... 209
KWGH, St.s. Sea King..... 124

Ainsworth Dunn Co. (Wash.),
White Bldg.,
Seattle, Wash.:
KSJW, St.s. Samson..... 328

Alabama Coal Transportation Co. (Fla.),
Clio and Magnolia sts.,
New Orleans, La.:
JLPS, *Sch. City of San Antonio. 1,223

Alaska Codfish Co. (Calif.),
16 Stewart st.,
San Francisco, Calif.:
KBLN, Sch. City of Papeete.... 389
KPCG, Sch. Glad[illegible]..... 206
KMLT, Sch. M[illegible]..... 153
KDNQ, Sch. N. C[illegible]..... 511

Alaska Commercial Co. (Calif.),
Alaska Commercial Bldg.,
San Francisco, Calif.:
KVCN, Ga.s. Oregon..... 362

Alaska Pacific Navigation Co. (Oreg.),
Mutual Life Insurance Bldg.,
Portland, Oreg.:
LJDW, Ga.s. Oregon..... 1,616

Alaska Packers Assn. (Calif.),
85 Second st., Wells Fargo Bldg.,
San Francisco, Calif.:
LHJC, Shp. Arapahoe..... 2,163
KRDM, St.s. Alitak..... 115
JRGK, Shp. B[illegible]..... 1,623
JRCM, Bkn. C[illegible]..... 1,286
KRGF, St.s. [illegible]..... 172

Alaska Packers Assn. (Calif.)—Continued,
KPLB, Shp. Edward Sewall... 3,206
JSCQ, Shp. Indiana..... 1,487
KMQV, St.s. Kadiak..... 114
LCTP, St.s. Kanak..... 234
KPSM, St.s. Kvichak..... 1,063
JSLV, Shp. Llewellyn J. Morse. 1,392
KMSQ, Sch. Metha Nelson..... 460
KTCB, St.s. Nushagak..... 739
KLJR, Sch. Prosper..... 241
JRNP, Shp. Santa Clara..... 1,535
KQTL, Shp. Star of Alaska..... 1,862
KPCN, Bk. Star of Chile..... 1,001
KNTH, Bk. Star of England.... 2,123
KPQC, Bk. Star of Finland..... 1,699
KQCN, Shp. Star of France..... 1,766
KPWR, Shp. Star of Greenland. 2,179
KRQT, Bk. Star of Holland.... 2,301
KQCV, Bk. Star of Iceland..... 2,161
KPWJ, Bk. Star of India..... 1,318
KQCP, Shp. Star of Italy..... 1,784
KRMH, Shp. Star of Lapland.. 3,381
KPWV, Bk. Star of Peru..... 1,027
KQCR, Shp. Star of Russia..... 1,981
KGWH, Shp. Star of Scotland.. 2,598
KQNB, Shp. Star of Zealand ... 3,292

Alaska Portland Packers Association,
86 2d st.,
Portland, Oreg.:
LCTN, St.s. Akutan..... 266
JSNV, Bk. Levi G. Burgess..... 1,616

Alaska Salmon Co.,
141 Clay st.,
San Francisco, Calif.:
JTWQ, Bk. Emily F. Whitney . 1,317

Alaska S. S. Co. (Nev.),
Port Townsend, Wash.:
KBML, St.s. Alameda..... 3,158
LCHP, St.s. Cordova..... 2,273
LCTQ, St.s. Henry T. Scott.... 1,590
KSTP, St.s. Jefferson..... 1,615
LJQB, St.s. Juneau..... 2,382
MCNF, Ga.s. Kennecott..... 3,620
KQGJ, St.s. Ketchikan..... 2,373
LHQM, St.s. Lafrentz..... 2,332
KGVM, St.s. Northwestern..... 3,490
KPPW, St.s. Redondo..... 1,130
KPRF, St.s. Santa Ana..... 1,203
KWNM, St.s. Skagway..... 1,838
LJQC, St.s. Valdez..... 2,308
KNRM, St.s. Victoria..... 3,502

Albatross Co. (Inc.),
Rockland, Me.:
LPHT, St.s. Albatross..... 384

Albion Lumber Co.,
682 Market st.,
San Francisco, Calif.:
KDVS, St.s. Pasadena..... 300

Alexander & Co., Lester F.,
Maison Blanche Annex,
New Orleans, La.:
KHSB, St.s. Boswell..... 311

Allaguash Steamship Corp.,
17 Battery pl.,
New York, N. Y.:
LFND, St.s. Allaguash..... 3,826

Allen & Robinson,
Box 203, Honolulu, Hawaii:
KPQN, Sch. Helene..... 927
KNSM, Sch. Mary E. Foster.... 950

Alquippa Navigation Corp. (Del.),
29 Broadway,
New York, N. Y.:
LCMH, Sch. Dustin G. Cressy.. 892

Aluminum Co. of America,
2400 Oliver Bldg.,
Pittsburgh, Pa.:
LSRC,*Sch. Dykes..... 2,072
LRTQ,*Sch. Hermitage..... 2,111

American Bauxite Co. (Pa.),
1111 Harrison Bldg.,
Philadelphia, Pa.:
LWHB, St.s. George B. MacKenzie..... 3,212
LWVS, St.s. John R. Gibbons.. 3,212

American Dredging Co. (Pa.),
308 Chestnut st.,
Philadelphia, Pa.:
KSHJ, St.s. L. Y. Schermerhorn 181

American Finance & Commerce Co.,
Alaska Commercial Bldg.,
San Francisco, Calif.:
LHCV, St.s. San Antonio..... 785
KSWH, St.s. San Mateo..... 601

American Trading Co. (Inc.),
25 Broad st.,
New York, N. Y.:
LHBG, Sch. Yukon..... 172

American & Cuban S. S. Line,
27 William st.,
New York, N. Y.:
LDVB, St.s. Santa Clara..... 2,584
MBFC, St.s. Santa Isabel..... 2,559

American-Hawaiian S. S. Co.,
8 Bridge st.,
New York, N. Y.:
KRNV, St.s. Alaskan..... 8,617
KQJN, St.s. American..... 5,600
KSQM, St.s. Arizonan..... 8,533
MDNF, Ga.s. Californian..... 7,899
LCQR, St.s. Dakotan..... 6,501
LFRG, St.s. Floridian..... 6,784
LVHJ, St.s. Georgian..... 4,821
KQMW, St.s. Hawaiian..... 5,671
LDKR, St.s. Iowan..... 6,547
LBMV, St.s. Kentuckian..... 6,432
KWBC, St.s. Mexican..... 8,414
LCNV, St.s. Minnesotan..... 6,547
LJPS, St.s. Nebraskan..... 5,332
LFPD, St.s. Nevadan..... 5,266
LDMK, St.s. Ohioan..... 6,488
KQSC, St.s. Oregonian..... 5,648
LDGF, St.s. Panaman..... 6,499
LDBH, St.s. Pennsylvanian... 6,499
KSBG, St.s. Texan..... 8,594
KSJF, St.s. Virginian..... 7,914

American-Italian S. S. Co.,
52 Broadway,
New York, N. Y.:
LJBC, St.s. William Isom..... 3,321

American-Mediterranean Steamship Co.,
5 State st.,
New York, N. Y.:
LGNS, Ga.s. Fordonian..... 2,367

American Motor-Schooner Co.,
52 Broadway,
New York, N. Y.:
LRCM, Ga.s. Trollind..... 2,174

American-Pacific Whaling Co.,
1112 Hodge Bldg.,
2d ave. and Cherry st.,
Seattle, Wash.:
LCJS, St.s. Aberdeen..... 116
LBWN, St.s. Moran..... 120
LBWP, St.s. Paterson..... 120

American Petroleum Co. (Tex.),
1415 Carter Bldg.,
Houston, Tex.:
KQRL, St.s. Federal..... 2,881

American Ship & Commerce Navigation Corp. (N. Y.),
30 Broadway,
New York, N. Y.:
MBFH, St.s. Mount Clay..... 8,170

American Star Line,
26 Beaver st.,
New York, N. Y.:
LMHT, St.s. John L. Cann..... 165
LRWG, St.s. American Star..... 5,268
LTKH, St.s. Northern Star..... 5,171

American Steamship Corp. (Del.),
18 Broadway,
New York, N. Y.:
LQTP, St.s. Wisconsin Bridge... 3,545

American Sugar Transit Corp. (Del.),
117 Wall st.,
New York, N. Y.:
MCTV, St.s. Dixiana..... 4,323
KSBT, St.s. Dulcino..... 2,951

American Transatlantic Co.,
17 Battery pl.,
New York, N. Y.:
LFND, St.s. Allaguash..... 3,876
LFNR, St.s. Ausable..... 3,159
LFNG, St.s. Manitowoc..... 4,540
LFNK, St.s. Maumee..... 2,663
LFPG, St.s. Muskegon..... 3,308
LFMV, St.s. Winnebago..... 4,280
The vessels are operated by the Alien Property Custodian, Bothand Posts, Washington, D.C.

American Transportation Co.,
17 State st.,
New York, N. Y.:
LCMP, St.s. Robert M. Thompson..... 2,458
LCNW, St.s. Ruby..... 2,158

American & Cuban Steamship Line (N. Y.),
39 Cortlandt st.,
New York, N. Y.:
MBKC, St.s. Santa Eulalia..... 2,530
MBLQ, St.s. Santa Veronica.... 2,559

NAMES, ALPHABETICALLY ARRANGED, AND POST-OFFICE ADDRESSES OF MANAGING OWNERS OF MERCHANT VESSELS HAVING SIGNAL LETTERS, WITH RIGS, NAMES, AND GROSS TONNAGES—Continued.

Anandale Corp. (N. Y.),
277 Broadway,
New York, N. Y.:
LTWP. Sch. Anandale..... 1,630

Anderson, Oskar,
Seattle, Wash.:
KRMN. Sch. Camano..... 730

Anderton, Raymond J.,
321 Broadway,
Newport, R. I.:
KJGW. St.s. Walter Adams.... 271

Andrews, Nelson,
Redwood City, Calif.:
KVPM. St.s. Hoquiam..... 644
KWJQ. St.s. Tahoe..... 751

Apex Navigation Corp.,
63 Wall st.,
New York, N. Y.:
LPHM. Sch. Sir Thomas J. Lipton..... 1,358
LJDH. Sch. William Taylor.... 1,358

Arbuckle, Christina,
71 Water st.,
New York, N. Y.:
KMGV. St.s. John Wise..... 251

Argonaut S. S. Co. (N. Y.),
26 Beaver St.,
New York, N. Y.:
LFQS. St. s. Pacific..... 6,034

Argonne S. S. Co. (Inc.),
17 Battery pl.,
New York, N. Y.:
LMPV. St.s. Serpentine..... 992

Armour Fertilizer Works,
Union Stock Yards,
Chicago, Ill.:
LJBN. Sch. Charles H. Macdowell..... 1,325
LKRT. Sch. De Witt Brown... 1,325

Arundel Corporation, The,
Fidelity Bldg.,
Baltimore, Md.:
LTBF. St.s. Frank A. Furst.... 181

Associated Oil Co.,
Sheldon Bldg.,
San Francisco, Calif.:
KTML. St.s. Arabs..... 155
MCQH. St.s. Frank G. Drum.... 7,048
LDKH. St.s. Frank H. Buck... 6,070
KQCL. Sch. Santiago..... 979
KVRD. St.s. W. S. Porter..... 4,901
LBTD. St.s. Wm. F. Herrin.... 4,938

Association of the Maryland Pilots,
914 South Broadway,
Baltimore, Md.:
KSNV. St.s. Carmina..... 260
MDLJ. St. s. Maryland..... 398

Astral Shipping Co.,
24 State st.,
New York, N. Y.:
LNSW. Ga.s. Asta..... 1,965

Atchison, Topeka & Santa Fe R. R. Co.,
3d and Channel sts.,
San Francisco, Calif.:
KWJT. St.s. E. P. Ripley..... 179

Atlantic Coast Co. (Me.),
131 State st.,
Boston, Mass.:
LQDS. Sch. A. Er. Mills..... 946
LKVF. Sch. Augusta G. Hilton. 1,562
MCHN. Sch. Atlantic Coast..... 1,643
LRFG. Sch. Bradford E. Jones.. 1,648
LTBD. Sch. Doris Hamlin..... 1,063
MBJF. Sch. Elizabeth Freeman. 1,665
LJRT. Sch. Ella Pierce Thurlow 1,503
LMWH. Sch. Frances L. Taussig 1,080
LQFR. Sch. Freeman..... 1,070
LPCF. Sch. Gladys M. Taylor.. 967
LSTD. Sch. Herbert L. Rawding 1,219
LPKH. Sch. Ida S. Dow..... 1,411
LWVM. Sch. James W. Howard. 1,655
LJBS. Sch. Jessie G. Noyes..... 1,376
MCHP. Sch. Josiah B. Chase..... 1,661
LSNB. Sch. Lucia P. Dow..... 998
LSCJ. Sch. M. Vivian Pierce.... 1,511
LSVR. Sch. Mary Bradford Pelree..... 1,133
LMQJ. Sch. Paul E. Thurlow... 1,590
LPCN. Sch. Sallie Persis Noyes. 1,034
LTQC. Sch. Velma L. Hamlin... 1,091
LVCW. Sch. Wm. H. Harriman.. 1,450

Atlantic Coast Transportation Co. (Del.),
11 Broadway,
New York, N. Y.:
KMJD. *Sch. Doyon..... 724
KMJF. *Sch. Forest Belle..... 1,333
HKDH. *Sch. Hatteras..... 783
KMJV. *Sch. Haverford..... 678
KNWM. *Sch. Malvern..... 844
LJTS. St.s. Mary W. Potter... 148
JWQT. St.s. North America.. 289
KMLJ. St.s. Paoli..... 330
KWQD. *Sch. Shamokin..... 829
KMJL. *Sch. Stratford..... 678
KJHL. St.s. Triton..... 259
KPDC. *Sch. Upton..... 843

Atlantic Fisheries Co. (N. Y.),
17 Whitehall st.,
New York, N. Y.:
MCDS. St.s. Blue Point..... 324

Atlantic Fruit Co.,
61 Broadway,
New York, N. Y.:
LHMN. St.s. Amelia..... 1,271
LJCK. St.s. Annetta..... 1,285
LGQV. St.s. Sagua..... 3,298
LGPR. St.s. Tanamo..... 3,298
Each vessel is incorporated under her own name except the Sagua, which is incorporated as the Sibiria S. S. Corp., and the Tanamo as the Sarnia S. S. Corp.

Atlantic Gulf Oil Corp. (Va.),
25 Broadway,
New York, N. Y.:
MCVJ. St. s. Tecomate..... 449

Atlantic Mail Corp. (N. Y.),
39 Broadway,
New York, N. Y.:
MDKB. St. s. Resolute.....17,299
MDPJ. St. s. Reliance..... 16,191

Atlantic Lighterage Corp. (N. Y.),
17 Battery Place,
New York, N. Y.:
LWMN. St. s. Talisman..... 188

Atlantic Refining Co. (Pa.),
5144 Passyunk ave.,
Philadelphia, Pa.:
KTNF. St.s. Atlantic..... 129
LGNV. St.s. H. C. Folger..... 7,086

Atlantic Refining Co (Pa.)—Continued.
LJQD. St.s. Herbert L. Pratt . 7,111
LJKT. St.s. J. C. Donnell..... 10,215
LJNK. St.s. J. E. O'Neill..... 7,116
LGQS. St.s. J. W. Van Dyke... 7,155
MDJV. St.s. R. D. Leonard.... 1,778
KVSQ. St.s. Radiant..... 81
LMBG. St.s. W. M. Burton.... 7,137
LKQB. St.s. W. M. Irish..... 7,135

Atlantic Towing Co. (Del.),
Savannah, Ga.:
KHWJ. St.s. Jacob Paulsen..... 97
KMCW. St.s. Wm. F. McCauley. 149

Atlantic Transport Co. (W. Va.),
9 Broadway,
New York, N. Y.:
LSPJ. St.s. Champion..... 7,771
KSWC. St.s. Manchuria..... 13,638
MBVP. St.s. Minnekahda..... 17,281
KTDS. St.s. Minnesota..... 20,602
KSTH. St.s. Mongolia..... 13,638
LTHQ. St.s. Montana..... 7,771

Atlantic & Caribbean Steam Navigation Co. (Red D Line),
82 Wall st.,
New York, N. Y.:
KQMT. St.s. Caracas..... 2,886
KPLQ. St.s. Maracaibo..... 1,771
LBTQ. St.s. Merida..... 628
KCWD. St.s. Philadelphia..... 2,520
KQWV. St.s. Zulia..... 1,713

Atlantic and Pacific S. S. Co. (Me.),
7 Hanover Square,
New York, N. Y.:
LDCQ. St.s. Santa Clara..... 6,262
LCSM. St.s. Santa Cruz..... 4,826
LQTW. St.s. Santa Malta..... 6,270
LKVJ. St.s. Santa Olivia..... 6,339

Atlantic, Gulf & West Indies S. S. Lines (Me.),
11 Broadway,
New York, N. Y.:
MCSJ. St.s. Agwilsavre 8,302
MCIP. St.s. Agwilake..... 8,014
MCFK. St.s. Agwilmar 7,078
MDFH. St.s. Agwilsea 8,302
MBCS. St.s. Agwilmoon..... 6,281
MCTH. St.s. Agwilsun..... 8,014
MCQP. St.s. Agwilsmith..... 10,380
LWVK. St.s. Agwilmoon 6,281
MCNB. St.s. Arafilter..... 13,300
MCTL. St.s. Agwilworld..... 6,771
LGSN. St.s. Cabo 1,820

Atlas Shipping Corp.,
Bourse Bldg.,
Philadelphia, Pa.:
KSVG. Sch. James B. Drake.... 1,153

Atlas Steamship Co. (Calif.),
San Francisco, Calif.:
KPRS. St. s. Rainier..... 1,409
KTDR. St.s. Northland..... 1,387

Axim Transportation Co. (Inc.),
Anchorage, Ky.:
LJCN. St.s. Hornet..... 697

Backer, G.,
207 S. Edison ave.,
Tampa, Fla.:
KDWJ. Sch. C. C. Wehrum..... 395

Backlund, Mrs. Ellen M.,
1603 11th ave.,
Seattle, Wash.:
KLSG. Sch. C. S. Holmes..... 623

Bailey, Edward,
Manatl, P. R.:
LHCJ. Sch. Cecilia M. Dunlap... 837

Bailey, John B.,
New London, Conn.:
HLPB. Sch. Jesse L. Leach..... 246

Balfour-Guthrie Trust Co.,
Portland, Oreg.:
LWRP. Sch. Ecola..... 2,266

Baltimore, Chesapeake & Atlantic Railway Co.,
Pier 1,
Baltimore, Md.:
KHQR. St.s. Plankatank..... 899

Baltimore & Carolina S. S. Co.,
607 Union Trust Bldg.,
Baltimore, Md.:
LGNK. St. s. Georgeanna Weems..... 2,088
LJKB. St.s. Sarah Weems..... 1,521

Baltimore & Ohio R. R. Co.,
Baltimore and Charles sts.,
Baltimore, Md.:
KPQB St.s. Geo. P. Rudolph. 211
LBGS St.s. George W. Peter... 220
KVTG St.s. Hugh L. Bond, jr.. 212

Baltimore Steam Packet Co.,
Pier 10, Light st.,
Baltimore, Md.:
KWHF St.s. Hendrix 2,185
LVNF St.s. Pocahontas 1,185

Bangor-Brewer Shipbuilding Co. (Inc.),
Brewer, Me.:
LTWG. Sch. Horace E. Munroe. 1,626

Bangor Lumber Co.,
South Brewer, Me.:
JPBC. Sch. Ida B. Gibson..... 235
JDBS. Sch. Irene E. Meservey.. 244
HMNG. Sch. Lizzie D. Small.... 190

Bangor Ship Building Corp.,
18 Broad st.,
Bangor, Me.:
LSRN. Sch. Katherine May..... 915

Banks, Robert,
North Bend, Oreg.:
MCJL. Sch. North Bend..... 981

Banks, Oliver O.,
Salisbury, Md.:
JQCP. Sch. Eddie..... 119

Barber & Co.,
17 Battery pl.,
New York, N. Y.:
KSLD. St.s. Macona..... 5,311
LFBV. St.s. Satsuma..... 4,204
LFDS. St.s. Suruga..... 4,374
The Macona is incorporated under its own name, the Dochrans the La Plata Steamship Co. and the Satsuma and Suruga as the New York & Oriental Steamship Co.

Barnes, Charles H.,
Marblehead, Mass.
MCWL. Sch. Laura Annie Barnes 698

The Barrett Co. (N. J.),
40 Rector st.
New York, N. Y.:
LBFT. *Sch. I. D. Fletcher..... 1,034

NAMES, ALPHABETICALLY ARRANGED, AND POST-OFFICE ADDRESSES OF MANAGING OWNERS OF MERCHANT VESSELS HAVING SIGNAL LETTERS, WITH RIGS, NAMES, AND GROSS TONNAGES—Continued.

Barry, Carles,
Union Bank,
New London, Conn.:
KGRH. Sch. Annie B. Mitchell. 463
KRIW Sch. Charles H. Klinck. 522
KTGR Sch. George E. Klinck. 560
KSGV. Sch. William Booth..... 545

Barta, Theresa, J.,
67 Chestnut st.,
Waltham, Mass.:
KGRB. Sch. Waltham..... 523

Baxter S. S. Co., Fred,
Merchants Exchange,
San Francisco, Calif.:
LJHR. St. s. Fred Baxter..... 1,294

Baxter S. S. Co. Horace X.,
Merchants Exchange,
San Francisco, Calif.:
LHMT. St. s. Horace X. Baxter. 1,293

Bay State Fishing Co.,
22 T Wharf,
Boston, Mass.:
LDFG. St. s. Billow..... 248
LDFH. St. s. Breaker..... 248
LGJV. St. s. Comber..... 302
LBVJ. St. s. Crest..... 244
LKSN. St. s. Foam..... 308
LRCG. St. s. Ocean..... 301
LRCH. St. s. Ripple..... 301
LGHJ. St. s. Surge..... 302
LCGS. St. s. Swell..... 252
LGKV. St. s. Tide..... 303
LDFJ. St. s. Wave..... 248
LGKW. St. s. White Cap..... 303

Bay State Ship Co. (Mass.),
113 State st.,
Boston, Mass.:
JBCL. Sch. Tehmah..... 230

Beadle Bros. (Inc.),
16 Wildwood ave.,
Oakland, Calif.:
KRCN. St. s. Cleone..... 228

Beauchamp, C. T.,
2520 Keyworth ave.,
Baltimore, Md.:
JWDQ. Sch. Mary A. Fisher.... 116

Beauchamp, J. F.,
96 Hanson st.,
Mobile, Ala.:
MDGR. Sch. Louie B. Beauchamp..... 430

Beaufort Fish Scrap & Oil Co.,
Beaufort, N. C.:
KMBR. Ga. s. Pilgrim..... 98

Bee Line Transportation Co. (Del.),
Perth Amboy, N. J.:
KSBL. St. s. Cheektowaga..... 331
KPVH. St. s. Lehigh..... 446
LCRF. St. s. Perth Amboy..... 452
KWSN. *Sch. 700..... 934
KWTD. *Sch. 701..... 934
KWTQ. *Sch. 704..... 934
KWVB. *Sch. 706..... 934
KWTV. *Sch. 707..... 934
KPHS. *Sch. 780..... 926
KPJV. *Sch. 781..... 931
KPSQ. *Sch. 783..... 923
KPVJ. *Sch. 784..... 919
KPNC. *Sch. 786..... 495
KVTB. St. s. Wyoming..... 398

Bellows & Squires Co. (Va.),
Reedville, Va.:
LRQJ. Ga. s. H. R. Humphreys. 219
LMDQ. Ga. s. Lancaster..... 141
LMBS. Ga. s. Richmond..... 141
LMDT. Ga. s. Swanson..... 141

Benemelis, F.,
Washington, D. C.:
KWJV. Sch. Horace M. Bickford 503

Benham, Thomas J.,
54 Bass ave.,
Gloucester, Mass.:
LBVS. Sch. Gov. Foss..... 130

Bennett, Geo. S.,
New York, N. Y.:
LPDO. St. s. Minnesota..... 3,320

Bermudez Transport Co.,
1900 Land Title Bldg.,
Philadelphia, Pa.:
LJTH. St. s. America..... 2,405
LJTP. St. s. Guanoco..... 2,341

Bethlehem Shipbuilding Corp. (Ltd.),
Baltimore, Md.:
LMRS. St. s. Progress..... 345

Blanca Shipping Corp.,
520 Alaska Bldg.,
Seattle, Wash.:
LTQJ. Sch. Blanca..... 2,139

Billings, George E.,
510 Cliff Park st.,
San Francisco, Calif.:
KSHM. Sch. George E. Billings. 1,260
KRQC. Sch. H. K. Hall..... 1,237
MBQJ. St. s. Thomas Rolph..... 1,210
KJVL. Sch. W. H. Talbot..... 816
KLHP. Sch. Wm. Bowden..... 778

Bingham, F. F.,
Care Southern States Lbr. Co., American National Bank Bldg., Pensacola, Fla.:
KCDL. Sch. City of Baltimore.. 357

Black, Van Lear,
1205 Eutaw pl.,
Baltimore, Md.:
LFSW. Ga. s. Palisades..... 136

Black Star Line, (Del.),
60 W. 135th st.,
New York, N. Y.:
KPDW. St. s. Kanawha..... 475

Blackstone Valley Transportation Co. (Inc.),
Pawtucket, R. I.:
KDJF. St. s. Pawtucket..... 275

Blades Lumber Co., J. B.,
New Bern, N. C.:
KLPN. Sch. Grace G. Bennett. 210

Boggs, Francis G.,
31 Commercial st.,
Boston, Mass.:
LJCG. Sch. Annie C. Ross..... 701
KHML. Sch. Francis Goodnow. 359
KJQR. Sch. Thomas H. Lawrence..... 374

Booth Fisheries Co. (Inc.),
Foot of Wall st.,
Seattle, Wash.:
KBVT. Shp. Benj. F. Packard.. 2,156
JRLF. *Sch. J. D. Peters..... 1,085
JQDN. Shp. St. Paul..... 1,893

Border Line Transportation Co.,
1144 Henry Bldg.,
Seattle, Wash.:
KNGT. St. s. Fulton..... 605

Boston Maritime Corp.,
131 State st.,
Boston, Mass.:
MGFR. Sch. Alcaeus Hooper.... 1,305
KTSW. Sch. Augusta W. Snow. 830
LQBS. Sch. Charles A. Dean.... 1,143
LNQD. Sch. Edna M. McKnight 1,326
KTJM. Sch. Ellen Little..... 999
KQNG. Sch. Fred W. Thurlow. 1,191
LSFC. Sch. Helen Barnet Gring 1,220
KSRW. Sch. Horace A. Stone.. 1,376
KWPN. Sch. Horatio G. Foss.. 846
LSKM. Sch. James E. Newsom. 707
LQCD. Sch. Jennie Flood Kreger 1,838
KTJG. Sch. Margaret Thomas.. 1,127
LWCP. Sch. Mary G. Maynard. 735
MGDV. Sch. Mary H. Diebold.. 1,516
LWNM. Sch. Maurice R. Thurlow..... 1,279
LPRJ. Sch. Marguerite M. Wemyss..... 582
LNHM. Sch. Priscilla Alden.... 404
KSCF. Sch. Samuel W. Hathaway..... 1,038
LHRJ. Sch. Theolinc..... 594
MGBV. Sch. Zebedee E. Cliff... 1,361

Boston & Gloucester Steamboat Co.,
224 Atlantic ave.,
Boston, Mass.:
KBLV. St. s. City of Gloucester. 560

Boston Molasses Co.,
175 Milk st.,
Boston, Mass.:
LDJF. St. s. Amoico..... 3,153
LGWQ. St. s. Pedrito..... 299

Boston Pilots' Relief Society,
Lewis Wharf,
Boston, Mass.:
KMPR. Ga. s. Liberty..... 118
KPVM. Ga. s. Louise..... 102

Boston Sand & Gravel Co.,
88 Broad st.,
Boston, Mass.:
LCMS. St. s. Eureka..... 471
LHMW. St. s. Noble Maxwell... 578
KSNR. St. s. Reliance..... 251

Boston & Newfoundland Shipping Co. of Delaware,
17 Battery pl.,
New York, N. Y.:
KHVD. Sch. Fred B. Balano.... 263

Botts, James,
New York, N. Y.:
LDWQ. Shp. Dunsyre..... 2,140
KQBG. Shp. John Ena..... 2,642

Bouker Contracting Co. (N. J.),
21 State st.,
New York, N. Y.:
LSQV. St. s. Bouker No. 4..... 177

Bounds, Peter,
Camden ave.,
Salisbury, Md.:
JSDW. Sch. Black Bird..... 124

Braddock Nav. Co. (Ltd.) Del.),
30 Church st.,
New York, N. Y.:
LRBW. Bk. Gratia..... 1,582

Bramble, B. Wm.,
1916 E. Baltimore st.,
Baltimore, Md.:
KLVD. Sch. Agnes S. Quillin... 197
KLWR. Sch. Corapeake..... 234

Bright Navigation Co.,
Pittsburgh, Pa.:
LNWJ. Sch. Bright..... 2,176

Brookings Commercial Co. (Inc.),
Brookings, Oreg.:
LHFT. *Sch. Frank D. Stout... 1,113
LCNH. St. s. Necanicum..... 752

Brooks-Scanlon Corp. (Del.),
Jacksonville, Fla.:
LWDN. St. s. Anson S. Brooks.. 2,954

Broughton & Wiggins Navigation Co.,
910 Yeon Bldg.,
Portland, Oreg.:
LHMR. St. s. Ernest H. Meyer.. 1,051

Brown, Edward J. S.,
11 E. 46th st.,
New York, N. Y.:
KSGJ. St. s. Rosalie..... 299

Brown, George W.,
2103 Druid Hill ave.,
Baltimore, Md.:
HLJB. St. p. Starlight..... 495

Brunswick Shipbuilding Co.,
Brunswick, Ga.:
LRGW. Sch. Eleanor Taylor.... 705

Buehner Lumber Co., The,
Coos Bay, Oreg.:
LCHK. St. s. Martha Buehner .. 774

Buffalo Bayou Co. (Tex.),
Fall River, Mass.:
LQRH. St. s. Centurion..... 415

Bull-Insular S. S. Co. (Del.),
40 West st.,
New York, N. Y.:
LMGC. St. s. Catherine..... 2,139
LGHK. St. s. Cornelia..... 3,129
LGKP. St. s. Helen..... 3,128
LFRT. St. s. Marina..... 1,151
LMKG. St. s. Mary..... 2,150
LDNV. St. s. Moldegaard..... 2,852

Bull S. S. Co. A. H.,
17 Battery pl.,
New York, N. Y.:
LMBJ. St. s. Absecon..... 3,372
LGTD. St. s. Beatrice..... 3,450
LCMN. St. s. Carolyn..... 3,209
LFRJ. St. s. Clare..... 3,372
KRSQ. St. s. Dorothy..... 2,214
LFMD. St. s. Edith..... 3,382
LCKQ. St. s. Evelyn..... 3,140
LCBH. St. s. Hilton..... 3,102
LTMV. St. s. Irene..... 3,482
LBFG. St. s. Jean..... 3,125
LVWB. St. s. Lillian..... 3,482
LFVS. St. s. Margaret..... 3,352
LBNM. St. s. Millinocket..... 3,274
LBPS. St. s. Ruth..... 3,102

Burhoe, Harper &,
60 State st.,
Boston, Mass.:
LKRW. Sch. Commack..... 1,446
LKNF. Sch. Marie de Ronde.... 2,376

Burns-Philip Co. (Calif.),
Merchants Exchange Bldg.,
San Francisco, Calif.:
KNDL. Sch. Annie M. Campbell 565
KNJT. Sch. Erlo..... 574
KMJS. Sch. John A. Campbell.. 545
KPLT. Sch. Lottie Bennett..... 566
KTGF. Sch. Wm. H. Smith..... 566

Bushey, Francis S.,
Foot of Court st.,
Brooklyn, N. Y.:
MBRT. *Sch. Fort Pierce..... 2,196

NAMES, ALPHABETICALLY ARRANGED, AND POST-OFFICE ADDRESSES OF MANAGING OWNERS OF MERCHANT VESSELS HAVING SIGNAL LETTERS, WITH RIGS, NAMES, AND GROSS TONNAGES—Continued.

Cabanillas, Bartoloma,
Mayaguez, P. R.,
San Juan, P. R.:
KVGC. Sch. Bertha and Pearl.. 114

Cabot (Inc.), Samuel,
141 Milk st.,
Boston, Mass.:
KPTG. *Sch. Sharon..... 482

Cabral, John M.,
59 South Second st.,
New Bedford, Mass.:
HJFL. Bk. Grey Hound..... 177

Cahill Towing Line (N. J.),
140 Broadway,
New York, N. Y.:
KRDJ. St.s. Anna W..... 204
LQBJ. St. s. Artisan..... 357
KPRB. St.s. Gerry..... 273
KTCP. St.s. Imperial..... 160
KNSD. St.s. O. L. Halenbeck... 198
KVQS. St.s. Princess..... 151
LQVD. St. s. Woodman..... 358

Calamares Steamship Corp. (N. Y.),
Pier 9, North River,
17 Battery pl.,
New York, N. Y.:
LDSQ. St. s. Calamares..... 7,244

California-Mexico S. S. Co. (Calif.),
Pacific Electric Building,
Los Angeles, Calif.:
LVPT. Ga. s. Mazatlan..... 987

California Sea Products Co.,
San Francisco, Calif.:
LWQV. St.s. Hawk..... 111
LWRB. St.s. Port Saunders.... 112

California & Hawaiian Sugar Refining Co.,
230 California st.,
San Francisco, Calif.:
LDFS. St.s. Henry J. Biddle.... 229

California-Mexico S. S. Co. (Calif.),
Los Angeles, Calif.:
MBVF. Ga. s. Casco..... 328

California & Oregon Lumber Co. (Del.),
Brookings, Oreg.:
LQWG. St. s. Cowicho..... 2,496

Callabassas Steamship Corp.,
61 Broadway,
New York, N. Y.:
LPGW. St. s. Callabasas..... 2,740

Calloway, Jacob,
Pratt and Frederick sts.,
Baltimore, Md.:
KGNH. Sch. Kate Darlington.. 135

Calor, P. A.,
Jonesport, Me.:
KBJV. Sch. Marguerite..... 113

Calumet Steamship Co. (Del.),
2958 East 81st st.,
Chicago, Ill.:
LGCK. St. s. Vindal..... 1,290

Cananova Steamship Corp.,
61 Broadway,
c/o Atlantic Fruit Co.,
New York, N. Y.:
MBDJ. St. s. Cananova..... 1,925

Cann, John,
2 Rock Terrace,
Dorchester, Mass.:
JRVF. Sch. John A. Beckerman. 484

Caoba Corp.,
220 11th ave.,
New York, N. Y.:
LJGR. St. s. Caoba..... 683

Cape Ann Otter Trawl Co.,
Gloucester, Mass.:
LQDP. St. s. Gloucester..... 488

Cape Cod S. S. Co. (Trustees),
131 State st.,
Boston, Mass.:
KGPQ. St. s. Dorothy Bradford. 1,746

Caribbean Steamship Co. (Ltd.) (N. Y.),
17 State st.,
New York, N. Y.:
LTWN. St. s. Cladas..... 2,007
LCJR. St. s. Carisco..... 927

Carioca Co. (Inc.),
307 Whitney Bank Bldg.,
New Orleans, La.:
LGSK. Bkn. Carioca..... 762

Carter, J. Harrison,
15th st. S W. (waterfront),
Washington, D. C.:
JMHF. Sch. Mary Lee..... 130

Carter, Mary A.,
1514 B st. S W.,
Washington, D. C.:
KDMP. Sch. Maine..... 190

Carteret Ferry Corp. (N. J.),
90 West st.,
New York, N. Y.:
KFGC. Sch. Sea Fox..... 101

Carver, A. D.,
41 Water st.,
New York, N. Y.:
LVQF. Sch. Dolly Madison..... 1,540
LHFK. Sch. Nancy Hanks..... 1,162
LRGH. Sch. Virginia Dare..... 1,569

Caspar Lumber Co.,
807-12 Kohl Bldg.,
San Francisco, Calif.:
KWMB. St. s. Caspar..... 648
KFGS. St. s. Lakmo..... 529

Castner, Curran & Bullitt (Del.),
40 Central st.,
Boston, Mass.:
LGBT. St. s. Corsica..... 2,364
LHSM. St. s. Deepwater..... 7,610
LMBT. St. s. Glen White..... 5,438
LGBV. St. s. Harvey H. Brown. 2,673
LGCB. St. s. Selwyn Eddy..... 2,846
LJWB. St. s. Sewalls Point..... 5,431
LNKS. St. s. William N. Page... 5,438
LMNH. St. s. Winding Gulf..... 5,438

Cayo Mambi S. S. Corp. (Del.),
61 Broadway,
New York, N. Y.:
LWVH. St. s. Cayo Mambi..... 1,925

Cellio S. S. Co.,
Fife Bldg.,
San Francisco, Calif.:
LDJM. St. s. Cellio..... 943

Central Vermont Trans. Co.,
Portland, Me.:
KWVJ. St. s. New London..... 2,818
LBCP. St. s. New York..... 2,818

Chamberlin, W. R.,
Oakland, Calif.:
LGRW. St. s. Phyllis..... 1,266
LGKN. St. s. Stanwood..... 1,129

Charlestown Trust Co.,
City Square,
Charlestown, Mass.:
LJTM. St. s. Briton..... 2,434

Charles Ward Engineering Works (W. Va.),
Pittsburgh, Pa.:
MCSR. St. s. Vicksburg..... 757

Chatham, William,
Foot of 16th st.,
San Francisco, Calif.:
KWHC. St. s. F. S. Loop..... 794
KVCP. St. s. Johan Poulsen..... 650

Chesapeake S. S. Co.,
Light and German sts.,
Baltimore, Md.:
KWBD. St. s. Columbia..... 2,021

Chesapeake & Ohio Railway Co. (Va.),
Newport News, Va.:
LFQK. St. s. C. E. Graham..... 268
LTKS. St. s. Geo. W. Stevens.. 177

Chicago S. S. Lines (Ill.),
Municipal Pier,
Chicago, Ill.:
JLHW. St. s. George W. Clyde.. 1,848

Chicago & South Haven S. S. Co. (Ill.),
South end of Clark st. bridge,
Chicago, Ill.:
KVSB. St. s. Iroquois..... 1,182

Chilberg, J. E.,
Alaska Bldg.,
Seattle, Wash.:
LTNQ. Ga. s. Balcatta..... 3,109

Chile S. S. Co. (Inc.),
120 Broadway,
New York, N. Y.:
LFQT. St. s. Republic..... 4,159

China Mail S. S. Corp.,
416 Montgomery st.,
San Francisco, Calif.:
KNLT. St. s. China..... 5,060
LDCH. St. s. Nanking..... 8,262

Chincoteague Fish Oil & Guano Co. (Va.),
Cape Charles, Va.:
KTBQ. St. s. F. H. Beckwith... 195
LRHD. St. s. John R. Baylis... 226

Chiquimula Ship Corp.,
17 Battery pl.,
New York, N. Y.:
LJQK. Sch. Chiquimula..... 700

Chisholm Vessels Co., John (Mass.),
55 Wharf st.,
Gloucester, Mass.:
LVNM. Ga. s. Fabia..... 248

Citizens & Peoples National Bank (U. S. A.),
Pensacola, Fla.:
LPHC. Sch. Santa Rosa..... 695

City of Galveston Ship Co. (Del.),
Wilmington, Del.:
LPNT. Ga. s. City of Galveston. 2,259

City of Houston Ship Co. (Miss.),
Gulfport, Miss.:
LVHB. Bkn. Monfalcone..... 2,418

City of Jackson Ship Co.,
Gulfport, Miss.:
LTRV. Ga. s. Mantova..... 2,422

City of Lafayette Ship Co.,
Orange, Tex.:
LRNQ. St. s. City of Lafayette.. 2,439

City of New York,
Health Department,
New York, N. Y.:
MDHS. St. s. John Purroy Mitchel..... 334
KVFW. St. s. Riverside..... 300

City of Natchez Ship Co. (Miss.),
Gulfport, Miss.:
MBCG. Bkn. Molfetta..... 2,462

City of Pascagoula Ship Co.,
Corner 13th st. and 26th ave.,
Gulfport, Miss.:
LQPB. Ga. s. City of Pascagoula 2,354

City of Philadelphia,
Philadelphia, Pa.:
MDJQ. St. s. J. Hampton Moore. 202

City of Puebla Corp.,
17 Battery pl.,
New York, N. Y.:
JVRN. St. s. City of Puebla..... 2,080

Claiborne Annapolis Ferry (Md.),
Annapolis, Md.:
JTFK. St. p. Gen'l Lincoln..... 393

Clausen & Crouze,
114 East 28th st.,
New York, N. Y.:
LJDM. Sch. Irma..... 614

Cleveland, Benj. D.,
365 Pleasant st.,
New Bedford, Mass.:
KPWS. Sch. A. M. Nicholson... 136
KQFS. Sch. William A. Graber. 137

Clinchfield Navigation Co. (N. Y.),
24 Broad st.,
New York, N. Y.:
KWBQ. Sch. Albert W. Robinson..... 498
LQFB. St. s. Clinchco..... 437
LNWH. St. s. Cotopaxi..... 2,351
LTHV. St. s. Saxon..... 2,663

Clyde Lighterage Co. (N. Y.),
24 Stone st.,
New York, N. Y.:
KBQC. St. s. Henry C. Rowe.... 220

Clyde S. S. Co. (Me.),
Pier 36, North River,
New York, N. Y.:
KHNP. St. s. Algonquin..... 2,832
KWMG. St. s. Altamaha..... 2,667
KQVN. St. s. Apache..... 4,145
KRBV. St. s. Arapahoe..... 4,145
KDNP. St. s. Cherokee..... 2,556
KTSQ. St. s. Chippewa..... 2,696
KMLR. St. s. Comanche..... 3,850
KVTD. St. s. Delaware..... 1,907
KSDT. St. s. Huron..... 3,318
LFQH. St. s. Inca..... 1,414
KGCN. St. s. Iroquois..... 3,601
KVNW. St. s. Katahdin..... 2,696
LHNS. St. s. Kiowa..... 2,039
LCRB. St. s. Lenape..... 5,179
KWRL. St. s. Mohawk..... 4,623

NAMES, ALPHABETICALLY ARRANGED, AND POST-OFFICE ADDRESSES OF MANAGING OWNERS OF MERCHANT VESSELS HAVING SIGNAL LETTERS, WITH RIGS, NAMES, AND GROSS TONNAGES—Continued.

Clyde S. S. Co. (Me.)—Continued.
KTHN. St. s. Mohican..... 2,255
JRFG. St. s. New York..... 2,589
LGMV. St. s. Norfolk. 2,453
KVWJ. St. s. Powhatan. .. 1,907
LGMW. St. s. Philadelphia. ... 2,453
LFPN. St. s. Yaqui..... 1,414

Coast Shipbuilding Co. (Oreg.),
916 Lewis Building,
Portland, Oreg.:
MBGQ. St. s. Egeria..... 2,360

Coast Steamship Co. (Del.),
17 State st.,
New York, N. Y.:
LJRG. St. s. Maple..... 1,099

Coastwise S. S. & Barge Co.,
603 Burke Bldg.,
Seattle, Wash.:
JWBP. *Sch. Henry Villard.... 1,552

Coast & West Indies Ship Corp. (Del.),
1 Broadway,
New York, N. Y.:
LFTR. Sch. Esther Melbourne.. 776

Coastwise Transportation Co.,
67 Wall st.,
Boston, Mass.:
LFRQ. St. s. Bristol 3,971
LVHL. St. s. Clarksburg 4,821
LBJH. St. s. Cornwall 4,015
LDJH. St. s. Harry Luckenbach 4,725
LCQD. St. s. Middlesex..... 4,727
LCSG. St. s. Norfolk..... 3,521
LCDQ. St. s. Suffolk..... 4,718
LBJR. St. s. Transportation..... 4,015

Cohen, David,
29 Broadway,
New York, N. Y.:
LMGS. Ga. s. Victoria S..... 754

Collins, Irving A.,
29 E. Central ave.,
Moorestown, N. J.:
KJCN. Sch. Thomas J. Shryock. 173

Colombian Maritime Co. (Ltd.),
17 State st.,
New York, N. Y.:
LFDW. St. s. Balboa..... 615

Columbia River Packers' Assn.,
8th st.,
Astoria, Oreg.:
LHJG. Shp. Chillicothe..... 1,862
LCBW. Ga. s. Patsy..... 155
JVPM. Shp. Reuce..... 1,924
JHDG. Shp. St. Nicholas..... 1,798
LHVG. Shp. Tonawanda..... 1,745

Commercial Pacific Cable Co.,
253 Broadway,
New York, N. Y.:
KVTC. St. s. Flaurence Ward... 266
LDVN. St. s. Restorer..... 3,179

Commonwealth Fisheries Co.,
4 Boston Fish Pier,
Boston, Mass.:
LSRT. St. s. Alden A. Mills 346
LQHV. St. s. Louis M. Winslow. 346

Commonwealth Motorship Co. (Mass.),
40 Court st.,
Boston, Mass.:
LJBF. St. s. Edith Nute..... 985

Commercial Shipping Corp.,
135 Broadway,
New York, N. Y.:
KCRL. Sch. Allanwilde..... 477

Commissioners, Board of,
200 New Orleans Court Bldg.,
New Orleans, La.:
JVSH. St. s. Samson..... 159

Conaway, George F.,
Bethel, Del.:
KMPQ. Sch. Mabel and Ruth .. 190

Consolidation Coastwise Co. (Mass.),
40 Central st.,
Boston, Mass.:
LGDH. St. s. Inland..... 1,888
KPNM. St. s. Savage..... 410

Continental Nav. Corp. (N. Y.),
29 Broadway,
New York, N. Y.:
HPTW. St. s. Palmer..... 124

Cook, Henry W.,
437 Chestnut st.,
Philadelphia, Pa.:
KLDH. *Sch. North East 1,061
KTJF. *Sch. South East. .. 869
KTHI. *Sch. Wilmington 334
LNSC. *Sch. Westland..... 989
KDCW. *Sch. Wm. J. Lermond. 887

Cook Co. (Me.), John A.,
Provincetown, Mass.:
JTCN. Sch. Cameo..... 243
JBPN. Bk. Charles W. Morgan.. 313

Cornell Steamboat Co. (N. Y.),
Albany, N. Y.:
LVHS. St. s. Bear..... 181
LVMW. St. s. Burro..... 179

Corono Coal Co.,
1312 Whitney Bldg.,
New Orleans, La.:
MCLH. St. s. Adler..... 523

Cory, A. A.,
62 Forest st.,
New Bedford, Mass.:
KGFM. Sch. Margarett..... 138

Cosmopolitan Shipping Co. (Inc.),
116 Broadway,
New York, N. Y.:
LDST. Shp. Brynhilda..... 1,502

Costa, Leandro J., jr.,
22 Prince st.,
Boston, Mass.:
KWLD. Sch. Edith Silveira.... 86
KWVD. Sch. Mary De Costa.... 103

Coyle & Co. (La.), W. G.,
337 Carondelet st.,
New Orleans, La.:
LSPW. St. s. De Bardeleben..... 429

Crawford & Smith (Del.),
51 Broadway,
New York, N. Y.:
HGBS. Sch. Edwin R. Kirk.... 264

Crosby Marine Corp. (Wash.),
Care Ainsworth & Dun Co.,
Seattle, Wash.:
LPBS. St. s. Brookdale..... 2,935

Crowell, Joseph,
Provincetown, Mass.:
KVCJ. Sch. Rose Dorothea..... 117

Crowell & Thurlow S. S. Co. (Me.),
131 State st.,
Boston, Mass.:
MCBR. St. s. A. L. Kent..... 6,213
LQVJ. St. s. Clara H. Doane.... 96
LDVR. St. s. Edward Peirce.... 4,387
LGRC. St. s. Felix Taussig..... 6,253
LDHG. St. s. Lewis K. Thurlow . 3,306
LCRN. St. s. Peter H. Crowell... 3,101
LFQD. St. s. Stephen R. Jones.. 4,387
KPTD. St. s. Tampico..... 2,261
MDBJ. St. s. Thomas P. Beal.... 6,216
LFMG. St. s. Walter D. Noyes .. 4,387
LGNH. St. s. Wm. A. McKenny. 6,256

Crowley, Thomas,
Fife Building,
San Francisco, Calif.:
KLHM. Bk. Olympic..... 1,469
LHJW. St. s. John O. Fitzpatrick 1,363
KWPF. St. s. Santa Inez..... 1,742

Crowley Launch & Tug Boat Co. (Inc.),
Howard Street Wharf,
San Francisco, Calif.:
KSQD. Sch. Sausalito..... 367

Cuba Distilling Co.,
27 William st.,
New York, N. Y.:
LGSQ. Ga. s. Charles Braley..... 3,253
LCPS. St. s. Nelson..... 4,746
LGCQ. St. s. Sucrosa..... 5,532

Cuban Atlantic Transportation Co. (Inc.),
50 Church st.,
New York, N, Y.:
LSVM. St. s. Bartolme..... 418

Culbreath, P. P.,
806 Jackson st.,
Tampa, Fla.:
KLRV. Sch. Jubilee..... 103

Cullen, Ernest W.,
San Francisco, Calif.:
LGRT. Ga. s. Angel..... 346

Cummer, A. G.,
1018 Riverside ave.,
Jacksonville, Fla.:
KTRW. *Sch. South East..... 869

Cummer, W. E.,
St. James Bldg.,
Jacksonville, Fla.:
KPQR. Sch. Sehome..... 626

Cummins & Co., A. D.,
127 Walnut st.,
Philadelphia, Pa.:
LVBS. Sch. Balsa..... 557

Cummins Transportation Co. (Inc.),
Wilmington, Del.:
LWRV. Sch. Marie F. Cummins. 1,167
LJVT. Sch. Pauline M. Cummins 456

Curran, Geo. A.,
Calais, Me.:
JMDH. Sch. Seth W. Smith..... 198

Curtis Bay Towing Co.,
1631 Munsey Bldg.,
Baltimore, Md.:
LRGC. St. s. Ludington Patton. 285
KPCL. St. s. Port Covington.... 145

d'Andrade, Manuel Jose,
New Bedford, Mass.:
KRJS. Ga. s. Raph L. Hall..... 127

d'Azevedo, Joao Jose,
16 Griffin st.,
New Bedford, Mass.:
KLTW. Sch. Nourmahal..... 115

Dady Engineering & Contracting Co. (N. Y.),
373 Fulton st.,
New York, N. Y.:
LQVG. St. s. Craftsman..... 358

Dagsland, G. H.,
77 Broad st.,
New York, N. Y.:
KSTL. Sch. Salisbury..... 597

Daly, Bertha H.,
66 Broad st.,
New York, N. Y.:
LVSF, St. s. Cartona..... 2,916

Dalzell, W. Freeland,
27 State st.,
New York, N. Y.:
MBHF. St. s. Dalzellite..... 176

Dantzler, A. F.,
Moss Point, Miss.:
LDWV. Sch. Delta..... 317

Davenport Transportation Co. (Del.), Charles,
60 Broadway,
New York, N. Y.:
KHCQ. Sch. Charles Davenport. 1,297

Davenport, J. E.,
112 Market st.,
San Francisco, Calif.:
LVKP. Sch. K. V. Kruse..... 1,728

Davenport, J. O.,
112 Market st.,
San Francisco, Calif.:
LCNQ. St. s. Davenport..... 911

Davis & Co. (Mass.), Fred L.,
49 Rogers st.,
Gloucester, Mass.:
KWRV. Ga. s. Rex..... 134

Davison Chemical Co. (Md.),
Garrett Bldg.,
Baltimore, Md.:
LQHG. St. s. Astrea..... 415
MBWN. *Sch. Dover..... 2,228

Day, J. J.,
Seaford, Del.:
LBHC. Sch. G. J. Cherry..... 533

Decrow, Israel E.,
91 Broad st.,
Boston, Mass.:
KPJG. Sch. Estelle Krieger..... 1,172

Deep Sea Fisheries (Me.),
Rockland, Me.:
LVQD. St. s. Brant..... 414
LVWN. St. s. Coot..... 409
LVDQ. St. s. Curlew..... 408
JSTH. Sch. Esther..... 287
LMWS. St. s. Fish Hawk..... 352
LVQJ. St. s. Heron..... 411
LTWJ. St. s. Kingfisher..... 414
LVTG. St. s. Loon..... 409
LWMG. St. s. Medric..... 380
LVWP. St. s. Osprey..... 409
LSDT. St. s. Pelican..... 379
LTPW. St. s. Penguin..... 377
LVSM. St. s. Plover..... 411
LQVT. St. s. Sea Bird..... 383
LVSP. St. s. Shelldrake..... 411
LVSK. St. s. Snipe..... 411
LVSJ. St. s. Tern..... 411
LVCG. St. s. Widgeon..... 414
LVGB. St. s. Wild Goose..... 414

NAMES, ALPHABETICALLY ARRANGED, AND POST-OFFICE ADDRESSES OF MANAGING OWNERS OF MERCHANT VESSELS HAVING SIGNAL LETTERS, WITH RIGS, NAMES, AND GROSS TONNAGES—Continued.

Deep Sea Fishermen's Assn. (N. Y.),
17 Battery Place,
New York, N. Y.:
KBND, St. s. John Gully..... 141

Deering, Gardiner G.,
Bath, Me.:
LDCG, Sch. Courtney C. Houck.. 1,627
LFTQ, Sch. Frank M. Deering.. 1,891
KSHL, Sch. Gardiner G. Deering..... 1,982
LJWR, Sch. Harry C. Deering.. 1,342
LBSF, Sch. Lydia McLellan Baxter..... 1,352
KRHQ, Sch. Mary F. Barrett.. 1,833
LBGK, Sch. Mary L. Baxter.... 1,036
LHGF, Sch. Maude M. Morey... 1,364

Delaware & Western R. R. Co. (Pa.),
90 West st.,
New York, N. Y.:
LVRP, St. s. Highflyer..... 173
LVRQ, St. s. Rattler..... 173

Delaware, Lackawanna & Western R. R. Co. (Pa.),
90 West st.,
New York, N. Y.:
KVDW, St. s. Bernardsville..... 181
LBHQ, St. s. Fulton..... 229
KSMB, St. s. Montclair..... 130

Delco Steamship Co. (Del.),
5 Broadway,
New York, N. Y.:
LSPR, St. s. Delco..... 3,170

Denechaud, J. F.,
State Museum Bldg.,
New Orleans, La.:
LVHM, Sch. John Francis Stuard 1,200

Denechaud, Chas. I.,
Canal Bank Bldg.,
New Orleans, La.:
LHBP, Sch. Rassapeage..... 971
LJMB, Sch, Rosemary..... 901

Denton-Shore Lumber Co. (Fla.),
Tampa, Fla.:
LWKD, *Sch. Calbarien..... 288
LWSN, *Sch. Cardenas..... 307
MBRH, *Sch. Matanzas..... 367
KJPF, St. s. Utowana..... 392

Denton, S. B.,
Tampa, Fla.:
KTJP, Sch. Anna M. Hudson.... 338

d'Oliveira, Luis,
New Bedford, Mass.:
KLNB, Sch. Elector..... 119

Dollar Co. (Calif.), The Robert,
250 California st.,
San Francisco, Calif.:
MCLR, Shp. Mae Dollar..... 3,403
MDLK, Shp. Hans..... 3,102
MDHT, Shp. James Dollar..... 3,017
MCLP, Shp. Janet Dollar..... 3,096
MCLQ, Shp. Joseph Dollar..... 2,408
MDGW, St. s. Melville Dollar.... 7,032
MCHJ, St. s. Ruth Alexander.... 8,135
MCLQ, St. s. Schurbek..... 2,409
MDLN, Shp. Thielbek..... 2,832
MDFL, Shp. William Dollar.... 3,238

Dollar S. S. Line (Calif.),
250 California st.,
San Francisco, Calif.:
LCTG, St. s. Agnes Dollar..... 1,783
MDBH, St. s. Margaret Dollar... 7,030
KLMW, Bkn. Jane L. Stanford.. 970
MCSF, St. s. Stuart Dollar..... 7,038
LCQW, St. s. Stanley Dollar.... 3,392

Domingues, Jose M.,
New Bedford, Mass.:
KRNG, Bkn. Amos Pegs..... 685

Donald, John D.,
26 Beaver st.,
New York, N. Y.:
LDVC, St. s. Javary..... 1,249

Donna Lane Motorship Corp. (Wash.),
Care Scandinavian American Bank,
Seattle, Wash.:
MBPK, Ga. s. Donna Lane..... 2,185

Donovan S. S. Co. (Calif.),
Hobart Bldg.,
San Francisco, Calif.:
KWRT, St. s. Carlos..... 865
MBWP, Ga. s. Wm. Donovan.... 2,204

Dorgan, John A.,
453 Church st.,
Mobile, Ala.:
LCGK, Sch. Alabama..... 120

Dougherty Co. (Md.), P.,
Gay and Lombard sts.,
Baltimore, Md.:
KWPS, St. s. Albatross..... 286
MDOJ, *Sch. Allegany..... 2,298
LJVM, *Sch. Annapolis..... 1,371
LGJW, *Sch. Baltimore..... 1,307
MBFR, *Sch. Caroline..... 2,301
KSGD, St. s. Defiance..... 154
LGCS, *Sch. Delaware..... 1,371
MDCQ, *Sch. Frederick..... 2,301
MDOH, *Sch. Garrett..... 2,301
MCVR, *Sch. Harford..... 2,240
LCQP, *Sch. Maine..... 1,110
LGQJ, *Sch. Maryland..... 1,371
MCVL, *Sch. Mayo..... 2,229
LBSQ, *Sch. Monacacy..... 973
LFQJ, *Sch. Montauk..... 1,371
MDOH, *Sch. Montgomery..... 2,307
KWRQ, *Sch. Nanticoke..... 771
KWRF, *Sch. Potomac..... 823
LJFH, *Sch. Providence..... 1,371
KWQF, St. s. Resolute..... 294
KWLR, *Sch. Severn..... 780
MCWD, *Sch. Talbot..... 2,229
LFNS, *Sch. Wilmington..... 1,371

Douglas Co., The (Va.),
Reedville, Va.:
LCMD, St. s. Long Island..... 390

Doyen Company (Me.), P. H.,
Portland, Me.:
LSFB, St. s. Alax..... 356

Duggan Co. (La.), Fredric A.,
Canal-Commercial Bldg.:
New Orleans, La.:
KSLB, Bkn. Frederic A. Duggan 1,137

Du Bois Sons Co., Henry,
17 State st.,
New York, N. Y.:
KWFB, St. s. Ariosa..... 262
KRFJ, St. s. Dubois..... 223

Dunn & Elliot Co.,
Thomaston, Me.:
LQCJ, Bkn. Cecil P. Stewart.... 1,216

Dunsway, T. L.,
Reedville, Va.:
JQSB, Sch. Lucie Wheatley..... 189

Eanson, F. W.,
Jacksonville, Fla.:
MDLV, Bk. Floro..... 1,611

East Coast Fisheries Co. (Me.),
Rockland, Me.:
KWFD, Sch. Arethusa..... 157

East Coast Ship Co. (Me.),
20 Central Road,
Somerville, Mass.:
LWCP, Sch. Mary G. Maynard.. 735

East Coast Transpn. Corp.,
17 Battery pl.,
New York, N. Y.:
KPHV, Ga. s. Amazon..... 93

East Jersey R. R. & Terminal Co. (N. J.),
11 Broadway,
New York, N. Y.:
LSBF, St. s. R. Granger Benson. 177

Eastern Shore Development S. S. Co.,
Fidelity Bldg.,
Baltimore, Md.:
KGLS, St. s. Texas..... 116

Eastern Steamship Lines (Me.),
India Wharf,
Boston, Mass.:
LBCQ, St. s. Belfast..... 2,157
KSNB, St. s. Calvin Austin.... 3,826
KWCG, St. s. Camden..... 2,153
KLWN, St. p. City of Bangor... 1,661
KPLG, St. s. Governor Dingley. 3,826
KCMV, St. s. H. F. Dimock..... 2,625
KDPV, St. s. Herman Winter.. 2,625
KTDP, St. p. J. T. More..... 780
LBJT, St. s. North Land..... 3,282
MBND, St. s. Norwalk..... 2,157
KSCQ, St. p. Ransom B. Fuller. 2,329

Eastern Transportation Co. (Del.),
Ford Bldg.,
Wilmington, Del.:
LJDV, *Sch. A. H. Olwine..... 1,077
KMTW, St. s. Eastern..... 211
LCFH, Sch. Eugenia Hooper... 730
LBQG, *Sch. Harry F. Hooper. 836
MDLG, *Sch. John H. Winstead. 1,160
LQTR, Sch. Joseph J. Hock..... 1,032
MCLW, *Sch. Marie Hopper..... 2,190
MCQK, *Sch. Northern No. 41.. 2,233
MCBS, *Sch. Luther E. Hooper.. 2,190
KVRN, *Sch. R. W. Macdonald. 630
LBRS, *Sch. Sweetser Linthicum..... 695
KWQR, Sch. T. J. Hooper..... 722
MCPT, St. s. T. J. Hooper..... 459

Eaton Sons Co. (Me.), H. F.,
Calais, Me.:
KDLF, Sch. Kennebec..... 187
HNGQ, Sch. Moonlight..... 198
HQLB, Sch. Rebecca Whilidin.. 220

Ecuador Breweries Co. (Del.),
43 Cedar st.,
New York, N. Y.:
MBCR, St. s. Donna..... 100

Edith Co. (La.), The,
619 Whitney Building,
New Orleans, La.:
KQNS, Sch. Edith..... 1,263

Edwards, A. T.,
73 Dunbar st.,
New Bedford, Mass.:
KGFP, Sch. Valkyria..... 139
JSVK, Bk. Wanderer..... 303

Edwards Co. (Va.), The,
Reedville, Va.:
LBWD, St. s. W. L. Messick 291

Elder Steel S. S. Co. (Del.),
60 Broad st.,
New York, N. Y.:
LNGB, St. s. Deerfield..... 7,435
LQGP, St. s. West Cafanace.... 5,524

Elizabethport Literage Co. (N. J.),
116 Broadway,
New York, N. Y.:
MDKR, Ga. s. Worthington..... 331

Elliot, Richard O.,
Thomaston, Me.:
MCGH, Sch. Edna Hoyt..... 1,512
LKRD, Sch. Margaret Throop.. 1,264
LVBQ, Bkn. Reine Marie Stewart..... 1,307
LVQW, Sch. Robert L. Bean ... 1,335
MBSW, Sch. T. N. Barnsdall.... 1,309

Elzey, George W.,
Laurel, Del.:
KSMP, Sch. George W. Elzey, jr. 690

Emery, Ralph C.,
114 State st.,
Boston, Mass.:
KSRJ, Sch. Eleanor F. Bartram. 1,114
KGTS, Bkn. John S. Emery.... 919
KRJQ, Sch. Kenwood..... 929
KVCN, Sch. Tifton..... 594

Erickson Navigation Co. (Inc.),
25 Beaver st.,
New York, N. Y.:
LPGQ, Sch. Alexander H. Erickson..... 970

Erie R. R. Co. (N. Y.),
50 Church st.,
New York, N. Y.:
LHFV, St. s. Albert J. Stone.... 306
KTDB, St. s. Nanuet..... 217
KTDC, St. s. Waverly..... 217

Erie Basin Towing & Hoisting Co. (N. Y.),
15 Whitehall st.,
New York, N. Y.:
LSRM, St. s. Harry G. Lytle..... 266
MBKV, St. s. Hoboken..... 4,633
LQDR, St. s. James Dougherty. 263
MBHK, St. s. Red Hook..... 4,607

Eschen & Minor Co.,
24 California st.,
San Francisco, Calif.:
KRGH, Bkn. Georgina..... 998
KNHJ, Sch. H. D. Bendixsen... 641

Eskridge, John R.,
Seaford, Del.:
KTMF, Sch. George W. Truitt, jr. 779

Estate of John Beattie,
Leetes Island, Conn.:
KDJG, Sch. Tom Beattie..... 140

Everett Packing Co. (Inc.),
Everett, Wash.:
LDHJ, St. s. Rush..... 459

Fair Oaks S. S. Corp. (Del.),
17 Battery Place,
New York, N. Y.:
KPMJ, St. s. H. C. Cadmus 413

Famous Players Lasky Corp. (N. Y.),
Hollywood, Calif.:
JVGS, Sch. William G. Irwin... 348

Faria, A. Jose M.,
129 South Water st.,
New Bedford, Mass.:
KLQG, Sch. Marguerite Haskins 101

NAMES, ALPHABETICALLY ARRANGED, AND POST-OFFICE ADDRESSES OF MANAGING OWNERS OF MERCHANT VESSELS HAVING SIGNAL LETTERS, WITH RIGS, NAMES, AND GROSS TONNAGES—Continued.

Federal Shipbuilding Co. (N.J.),
Newark, N. J.:
LTBQ. St. s. Federal No. 1..... 176
LTMB. St. s. Federal No. 2..... 176

Ferlita, G.,
205 Fortune st.,
Tampa, Fla.:
KMWS. Sch. Van Francis..... 322
MCTD. Sch. Rosa Ferlita..... 673
KGRN. Sch. Van Lear Black.. 634

Fife Shipping Co. (Calif.),
330 California st.,
San Francisco, Calif.:
KRBQ. Sch. Gamble..... 726
KTNS. Bkn. Monterey..... 1,854

Findley, Howard M.,
Coleman Bldg.,
Seattle, Wash.:
KTVP. Ga. s. Anvil..... 363

Fisheries Products Co., The,
New London, Conn.:
LCKH. St. s. Amagansett..... 390
LCBD. St. s. Herbert N. Edwards..... 323
LBWC. St. s. Martin J. Marran. 308
LCBN. St. s. Rollin E. Mason... 323
KJGW. St. s. Walter Adams.... 271

Flechas, M. M.,
Pascagoula, Miss.:
LJNV. Sch. Flechas..... 482
KDKP Sch. W. J. Colle..... 450

Florida East Coast Car Ferry Co. (S. Dak.),
120 Broadway,
New York, N. Y.:
MCFS. St. s. Estrada Palma.... 2,639
LFBN. St. s. Henry M. Flagler.. 2,699
LGKM. St. s. Joseph R. Parrott. 2,406

Fontaine Navigation Co. (Del.),
29 Broadway,
New York, N. Y.:
LNSK. Sch. John R. Fox..... 741

Fooks, Harry K.,
Laurel, Del.:
KJWQ. Sch. Levin J. Marvel.... 183

Ford Corp., Margaret M.,
61 Broadway,
New York, N. Y.:
JQPV. Sch. Henry R. Tilton.. 492

Forde, Samuel C.,
Mobile, Ala.:
MDHF. Sch. Ralph S. Parsons.. 431

Forest King Co. (Wash.),
911 Securities Bldg.,
Seattle, Wash.:
MBCP. St. s. Forest King..... 2,426

Forest Line (Wash.),
Securities Bldg.,
Seattle, Wash.:
LVGK. Bkn. Forest Friend..... 1,614
LTVB. Bkn. Forest Dream..... 1,604

France & Canada S. S. Corp.,
120 Broadway,
New York, N. Y.:
KQSH. Sch. Martha P. Small... 2,178
MCFP. *Sch. Ulak..... 2,323
MBKL. *Sch. Winapie..... 2,411

Franklin Baker Shipping Co. (Del),
Colonial Trust Bldg.,
Philadelphia, Pa.:
LJBP. Sch. Nellie..... 122
LCPT. Sch. R. B. White..... 481

Frazer, O. B.,
San Juan, P. R.:
KTFS. Ga. s. Mystery 115

Freighters' Ship Construction Co. (Inc.),
29 Broadway,
New York, N. Y.:
JWDL. Sch. Mohawk..... 913

Freeman, R. R.,
151 State st.,
Boston, Mass.:
KTPN. Sch. Orleans..... 751

Freeman S. S. Co.,
131 State st.,
San Francisco, Calif.:
KWPO. St. s. Daisy..... 679
LCGJ. St. s. Daisy Gadsby..... 818
LGDQ. St. s. Daisy Matthews... 943
LDHB. St. s. Daisy Putnam.... 886

Freeport Sulphur Transportation Co.,
61 Broadway,
New York, N. Y.:
LDWR. St. s. Freeport Sulphur No. 1..... 2,588
LHFO. St. s. Freeport Sulphur No. 2..... 488
LWFG. St. s. Freeport Sulphur No. 5..... 4,127
MBNL. St. s. Freeport Sulphur No. 6..... 4,487

French-American Line (Inc.),
18 Broadway,
New York, N. Y.:
LHTD. St. s. Wabash..... 5,672

French Over-Seas Corp. (N. Y.),
120 Broadway,
New York, N. Y.:
KWND. Sch. Edward J. Lawrence..... 3,350

Frost, A. W.,
156 Commercial st.,
Portland, Me.:
KRPO. Sch. Cora F. Cressy..... 2,499
KSLV. Sch. Dorothy Palmer... 2,872
KQNR. Sch. Oakley C. Curtis... 2,374
KTNO. Sch. Ruth E. Merrill..... 3,003
LBHG. Sch. Wyoming..... 3,730

Fry, Eugene W.,
Commercial Trust Bldg.,
Philadelphia, Pa.:
MDCW. *Sch. Cohasset..... 2,226

Fuel Oil Distribution Corp. (N. Y.),
120 Broadway,
New York, N. Y.:
MCHG. *Sch. Sunset Una..... 1,189

Fuesslein, Ernest,
29 Broadway,
New York, N. Y.:
KQHM. Sch. J. Edward Drake.. 910

Galena Navigation Co. (Del.),
17 Battery pl.,
Houston, Tex.:
MCPD. St. s. Franklin..... 2,841

Galligan, James P., jr.,
24 Fremont st.,
Taunton, Mass.:
KDCW. Sch. Sarah E. Lee..... 103

Galvan, Leopole,
450 Purchase st.,
New Bedford, Mass.:
KJTM. Sch. William H. Draper. 294

Gardiner Mill Co.,
16 California st.,
San Francisco, Calif.:
KQPB. Sch. Alvena..... 772
KRVG. Sch. Caroline..... 511
KQMP. Sch. Irene..... 772
KHND. Sch. King Cyrus..... 717
KLGD. Sch. Louise..... 345
KGFV. Sch. W. F. Jewett..... 474

Garland Steamship Corp. (N. Y.),
511 Fifth ave.,
New York, N. Y.:
LTCM. St. s. Carolina..... 4,170
LWNR. St. s. Eastern Coast.. 5,828
LWGF. St. s. Eastern Ocean.... 5,868
LFWK. St. s. Justin..... 2,321
LFBS. St. s. Norlina..... 4,596
MCGF. St. s. Stonewall..... 4,968

Gaston, Williams & Wigmore S. S. Corp.,
39 Broadway,
New York, N. Y.:
LJGQ. Ga. s. Mount Ranier..... 2,397

Gauntlett, Fred J.,
Norfolk, Va.:
LRBG. St. s. Coverun..... 2,450
LQPJ. St. s. Cowee..... 2,507

Geele, Alden E.,
334 Main st.,
Gloucester, Mass.:
LBMS. Sch. Elsie..... 137

Geer, L. E.,
Milwaukee, Wis.:
KJGC. St. s. Fellowcraft..... 2,070

General Petroleum Corp. (Calif),
420 Sansome st.,
San Francisco, Calif.:
KPWH. H. Dean Head.... 1,012
MCLN. St. s. Liebre..... 7,057
MCJW. St. s. Yorba Linda..... 6,900

Georgia Shipbuilding Co. (Ga.),
Corner Bomard and River sts.,
Savannah, Ga.:
LKNP. Sch. Rosalie Hull..... 826
LJDQ. Sch. Sally Wren..... 863

Gilfin, Robertson,
25 Shaw road,
Swampscott, Mass.:
LJCQ. Ga. s. Hesperus..... 137

Gilbert, O. A.,
75 State st.,
Boston, Mass.:
KMPL. Sch. Alice M. Colburn.. 1,603
KGRP. Sch. Clara A. Donnell... 1,177
LKRW. Sch. Commack..... 1,446
JQMB. Sch. Fannie F. Hall..... 93
LMJH. Sch. Isabel C. Harriss... 1,078
JMFR. Sch. Odell..... 141
JNRL. Sch. Rebecca J. Moulton. 482
KDJG. Sch. Tom Beattie..... 401

Gilchrist, John,
14 Glenville ave.,
Boston, Mass.:
LFRD. Sch. Billy Martin..... 441

Gillespie Steamship Corp. (Del.)
8 Fletcher st.,
New York, N. Y.:
LGBP. Ga. s. Bacol..... 1,696

Gilmartin, Daniel T.,
77 Broad st.,
New York, N. Y.:
LGSM. Sch. Charlotte A. Maxwell..... 668
LNDB. Sch. Wilbert S. Bartlett..... 741

Glendola Steamship Corp. (Del.),
120 Broadway,
New York, N. Y.:
LQCG. St. s. Glendola..... 2,740

Glendoyle Steamship Corp. (Del.),
120 Broadway,
New York, N. Y.:
LQFS. St. s. Glendoyle..... 2,740

Glyndon Steamship Corp. (Del.),
61 Broadway,
New York, N. Y.:
LRFH. St. s. Glyndon..... 2,722

Goldings, S. J.,
56 Washington st.,
Boston, Mass.:
JPDN. Sch. Pochasset..... 254

Goodwin, H. K.,
801 Sutter st.,
San Francisco, Calif.:
LTSN. St. s. Nika..... 2,496

Goodwin-Gallagher Sand & Gravel Corp. (N. Y.),
New York, N. Y.:
LWPT. St. s. Cockatoo..... 187
LWPS. St. s. Condor..... 187

Goodwin Steamboat Corp.,
Battery Park Pier,
New York, N. Y.:
KHNV. St. s. Tourist..... 260

Goodyear Redwood Co.,
Crocker Bldg.,
San Francisco, Calif.:
KTPG. St. s. Helen P. Drew.... 286
KRLF. St. s. Phœnix 256

Gorman, Joseph W.,
Boston, Mass.:
LQPH. Sch. Snetind..... 1,470

Gorton-Pew Vessels Co.,
Gloucester, Mass.:
LHOF. Ga. s. Acushla..... 135
LNRB. Ga. s. Aviator..... 264
KWSR. Ga. s. Benjamin A. Smith..... 146
KTFQ. Sch. Cavalier..... 135
LHVB. Ga. s. Corinthian..... 161
LBRW. Ga. s. Elk..... 123
LHSF. Ga. s. Gaspe..... 262
KRFW. Sch. Harry A. Nickerson..... 133
LKWF. Ga. s. Helja Silva..... 143
KTJH. Sch. Ingomar..... 143
KWRD. Ga. s. John J. Fallon... 125
LHDK. Ga. s. Killarney..... 153
KSND. Ga. s. Mary F. Curtis.... 121
LBJQ. Sch. Rhodora..... 116
LHWG. St. s. Seal..... 474
KLQT. Sch. Senator..... 110
LHRN. St. s. Walrus..... 479

Goss, John L.,
Stonington, Me.:
KJNB. Sch. Annie and Reuben. 128

Gould, Wm. H.,
Portland, Me.:
LNGM. Sch. Jere G. Shaw..... 739

Grace Steamship Co. (Del.),
7 Hanover Square,
New York, N. Y.:
LDWK. St. s. Caclque..... 6,284
LDWH. St. s. Colusa..... 6,003
LNMT. St. s. Garfield..... 2,941
LMBK. St. s. Mineola..... 2,488
MBQL. St. s. Nora..... 9,620
LJMQ. St. s. Santa Ana..... 4,942
LFRN. St. s. Santa Barbara.... 6,197
LRGV. St. s. Santa Elisa..... 5,004

NAMES, ALPHABETICALLY ARRANGED, AND POST-OFFICE ADDRESSES OF MANAGING OWNERS OF MERCHANT VESSELS HAVING SIGNAL LETTERS, WITH RIGS, NAMES, AND GROSS TONNAGES—Continued.

Grace Steamship Co. (Del.)—Con.
LKNV, St.s. Santa Luisa..... 4,847
LGVF, St.s. Santa Paula..... 6,275
LGRB, St.s. Santa Rosa..... 6,415
LKSR, St.s. Santa Tecla..... 2,492
LNBP, St.s. Santa Teresa..... 4,858

Graham, Harold S.,
San Juan, P. R.:
LMWT, Ga.s. Cerrito..... 495

Grand Trunk Pacific Alaska S. S. Co.,
Grand Trunk Pacific Dock, Seattle Wash.:
LBWH, Ga.s. Tillamook..... 281

Gravenhoist & Co.,
90 Wall st., New York, N. Y.:
LPFC, Ga.s. Emily..... 417

Graves Brothers Co. (Fla.),
Apalachicola, Fla.:
LKSP, Sch. Burkeland..... 706

Grays Harbor Motorship Corp., (Wash.),
Aberdeen, Wash.:
LTKF, Bkn. Forest Pride..... 1,600

Great Lakes Dredge & Dry Dock Co. (Me.)
17 Battery pl., New York, N. Y.:
KQJB, St.s. Fred E. Richards.. 357

Great Lakes Engineering Works,
Cleveland, Ohio:
LRQH, St.s. Craigsmere..... 2,496

Great Northern Paper Co.,
60 Congress st., Boston, Mass.:
LSDW, St.s. Ripogenus..... 2,278

Great Northwestern Shipping Corp.,
67 Exchange st., New York, N. Y.:
LSDP, St.s. New Britain..... 5,174

Green, Cyrus T.,
Honolulu, Hawaii:
KDVW, Sch. Zampa..... 385

Green, George W.,
Seaford, Del.:
JNSB, Sch. Nellie..... 142

Greenebaum, Alfred,
10 Main st., San Francisco, Calif.:
KLBF, Sch. Bangor..... 511

Green Star S. S. Corp. (Del.),
120 Broadway, New York, N. Y.:
LTVH, St.s. Centaurus..... 5,643
LFCK, St.s. Chincha..... 6,371
LTSP, St.s. Circinus..... 5,642
LTVJ, St.s. Clauseus..... 5,643
LTSQ, St.s. Corvus..... 5,748
LFRS, St.s. Eurana..... 5,688
LFPM, St.s. Plymouth..... 5,266
LDGW, St.s. Santa Cecilia..... 6,462
LGPT, St.s. Tidewater..... 5,266

Greenwood S. S. Co.,
336 Main st., San Francisco, Calif.:
KDJL, St.s. Greenwood..... 195

Griffin, Charles V.,
198 Schermerhorn st., Brooklyn, N. Y.:
MDPH, Sch. Cynthia J. Griffin.. 487

Griffiths & Sons (Wash.), James,
602 Burke Bldg., Seattle, Wash.:
MBNP, St.s. Griffco..... 1,463
MBRP, *Sch. Griffson..... 2,259

Grimaldi, August,
407 Whitney Bldg., New Orleans, La.:
LVWT, St.s. Dorothea..... 420

Guanacaste Ship Corp. (Del.),
7 West 7th st., Wilmington, Del.:
LHSD, Ga.s. Guanacaste..... 632

Guaranty Trust Co., of New York (N. Y.),
140 Broadway, New York, N. Y.:
MOVD, St.s. Agwiltuy..... 7,082
MDBL, St.s. Agwipond..... 8,024
MDKN, St.s. Bethore..... 14,899
LWHT, Ga.s. Cubore..... 6,891
LJDR, St.s. Feltore..... 7,117
LMDB, St.s. Firmore..... 7,117
LKTV, St.s. Mangore..... 4,066
MDQO, St.s. Marore..... 7,921
LJRN, St.s. Santore..... 7,117

Guiana Development Co. (Del.),
120 Broadway, New York, N. Y.:
MCQT, Ga.s. Tamara..... 254

Gulf Barge & Towing Co. (La.),
Clio and Magnolia sts., New Orleans, La.:
LSMV, St.s. Jim Sid..... 209
KMWF, *Sch. Semper Fidelis.. 1,060

Gulf Export & Transportation Co. (Tex.),
Beaumont, Tex.:
LNFR, Sch. Col. Keith..... 884
LTMQ, St.s. Col. Rockwell..... 288
LWBF, St.s. Col. Roosevelt..... 307
KVGS, St.s. Keechi..... 229
LSFV, Ga.s. Nomis..... 460
LJTR, St.s. Northern King..... 2,565
LJTV, St.s. Northern Wave..... 2,599

Gulf Mail S. S. Co. (Inc.),
1 Drumm st., San Francisco, Calif.:
KMVD, St.s. Alliance..... 916

Gulf Navigation Co. (La.),
614 Whitney Bldg., New Orleans, La.:
MBTN, St.s. Floraba..... 1,655
MBNJ, St.s. Gonzaba..... 1,609
LRSV, Ga.s. Nola..... 595

Gulf Refining Co. (Tex.),
West 7th st., Port Arthur, Tex.:
LBTV, Ga.s. Captain Collier..... 161
LMJG, Ga.s. Choctaw..... 350
KDQB, *Sch. Conemaugh..... 1,774
JRGT, *Sch. Conneaute..... 1,690
LBRF, St.s. Currier..... 4,711
KNTS, St.s. E. L. Russell..... 206
LFHV, St.s. Gulfcoast..... 5,188
LKJQ, St.s. Gulfland..... 5,276
LDNR, St.s. Gulflight..... 5,188
MCJQ, St.s. Gulfking..... 6,567
LASV, St.s. Gulfmaid..... 5,220
LCNR, St.s. Gulfoil..... 5,182
MCRQ, St.s. Gulfprince..... 6,568
LQKM, St.s. Gulfqueen..... 6,797
MBKF, St.s. Gulfstar..... 7,239
LDTH, St.s. Gulfstream..... 5,180
LVGJ, St.s. Gulftrade..... 6,850

Gulf Refining Co. (Tex.)—Con.
LHPQ, St.s. Gulf of Mexico..... 7,807
KRNL, St.s. J. M. Guffey..... 2,529
LHKC, *Sch. Juniata..... 1,438
KSLC, St.s. Ligonier..... 3,739
LMDW, Ga.s. Mohawk..... 365
LJNT, *Sch. Monongahela..... 1,679
LKSQ, *Sch. Ohio..... 1,677
LCRK, Ga.s. Radium..... 333
LHSK, St.s. Robert P. Clark... 291
LDCW, St.s. Senator Bailey.... 297
KSLR, *Sch. Shenango..... 2,365
LHNT, *Sch. Susquehanna..... 1,381
LDPK, St.s. Trinidadian..... 2,450
KNRC, St.s. Winifred..... 2,551

Gulf Ship Co. (Fla.),
Tampa, Fla.:
LRJK, Sch. Lady Marian..... 431

Gulf & Interstate R. R. Co.,
Union Depot Bldg., Galveston, Tex.:
KTJB, St.s. J. W. Terry..... 130

Gulf & Southern S. S. Co. (Fla.),
Foot of Liberty st., Jacksonville, Fla.:
LPQS, St.s. Buckhannon..... 2,469
JSHT, St.s. Truxillo..... 2,365
LJKD, St.s. W. M. Tupper..... 1,852

Haden, W. D.,
Galveston, Tex.:
LHPW, St.s. Miraflores..... 206

Hainesport Mining & Transportation Co.,
Hainesport, N. J.:
LBRK, St.s. Rancocas..... 106

Haidt Transpn. Co. (Del.),
7 West 10th st., Wilmington, Del.:
LWJB, Sch. Albert D. Cummins 1,103

Haley & Co., Caleb,
14 Fulton st., New York, N. Y.:
KTNM, Ga.s. Mary P. Mosquita 84

Halfhill Packing Corp. (Calif.),
450 South Spring st., Los Angeles, Calif.:
KGCS, Sch. Oceania Vance..... 445

Hall, Irving G.,
Somerville, Mass.:
LFGH, Bk. Belmont..... 1,521

Hall, Parker J.,
Duxbury, Mass.:
JBVK, Sch. George R. Smith... 128

Hall, Reinhard,
7822 18th ave., New York, N. Y.:
KNQD, *Sch. Gibson..... 836

Hall Coal & Transportation Co. (Inc.), Geo.,
52-54 Water st., Ogdensburg, N. Y.:
LKPD, St.s. A. D. MacTier..... 1,899
LKPF, St.s. Adrian Iselin..... 2,130
LJWV, St.s. Lucius W. Robinson..... 1,899

Hamlen & Son, J. H.,
Portland, Me.:
MBNS, Sch. James C. Hamlen.. 1,138

Hammond, Chas. F.,
Nantucket, Mass.:
KDFH, Sch. Nantisco..... 250

Hammond Lumber Co.,
990 California st., San Francisco, Calif.:
LQNH, St.s. Covena..... 2,450
LGVH, St.s. Flavel..... 967
LJRB, St.s. Halco..... 970
LGKH, St.s. Santiam..... 946

Hanlan, Eugene,
61 Pine st., Malden, Mass.:
JQTN, Sch. Lydia H. Roper.... 321

Hanify Co., J. R.,
24 Market st., San Francisco, Calif.:
LVRJ, St.s. Anne Hanify..... 1,343
LWNS, St.s. Ryder Hanify..... 1,343
KQJW, St.s. Santa Barbara.... 695
KRLT, St.s. Santa Monica..... 497

Hanlon, D. J.,
Fifth ave., San Francisco, Calif.:
KRBJ, St.s. Bertie M. Hanlon.. 409
KLCH, St.s. Homer..... 501
KRTM, Ga.s. Mary Hanlon.... 459

Hansen, Karl,
1001 Dexter ave., Seattle, Wash.:
KLBT, Sch. Volante..... 125

Harbor Navigation Co. (Wash.),
Tacoma, Wash.:
MBCJ, Sch. Elinor H..... 1,300

Hardy, F. P.,
Bangor, Me.:
LSRN, Sch. Katherine May..... 915

Hartford & New York Transportation Co.,
Hartford, Conn.:
KMQF, St.s. Mid Rotor..... 1,181
JQBK, St.s. Seaboard..... 662
LCMJ, St.s. Spartan..... 226

Hart-Wood Lumber Co.,
1 Drumm st., San Francisco, Calif.:
LCPR, St.s. Avalon..... 881
LINP, St.s. Claremont..... 1,291
LGPF, St.s. Hartwood..... 906
MCHT, St.s. Quinault..... 1,138

Haskell, Edwin L.,
Stonington, Me.:
JWKQ, Sch. George H. Ames... 443

Havana-American S. S. Corp. (Del.),
311 South State st., Dover, Del.:
LVJR, St.s. City of Miami..... 1,879

Havemeyers & Elder (N. Y.),
50 Broad st., New York, N. Y.:
KVSR, St.s. Industry..... 163
LPBW, St.s. Integrity..... 192
LPBV, St.s. Invader..... 192
LDHP, St.s. Invincible..... 231

Hawaii Co.,
c/o Hind, Rolph & Co., 250 California st., San Francisco, Calif.:
KSFB, Bkn. Hawaii..... 1,085

Hawaii Meat Co. (Ltd.), Hawaii,
Honolulu, Hawaii:
KWHF, St.s. Bee..... 662

NAMES, ALPHABETICALLY ARRANGED, AND POST-OFFICE ADDRESSES OF MANAGING OWNERS OF MERCHANT VESSELS HAVING SIGNAL LETTERS, WITH RIGS, NAMES, AND GROSS TONNAGES—Continued.

Heldritter Lumber Co. (N. J.),
Elizabeth, N. J.:
LBKG, Sch. Anna R. Heldritter. 691

Hibbard, Charlton,
366 Madison ave.,
New York, N. Y.:
LJCS, Gn. s. Ormsdale..... 2,063
LHVW, Gn. s. Glendarnel..... 2,063

Higgins Lumber and Export Co. (La.), A. J.,
Whitney Annex,
New Orleans, La.:
LVHB, Bkn. Monfalcone..... 2,418

Higgins, Charles H.,
2825 Webster st.,
Berkeley, Calif.:
LBQP, St. s. Fort Bragg..... 912
KTSH, St. s. Sea Foam..... 339
LCTV, St. s. Willie A. Higgins... 863

Hind, George V.,
250 California st.,
San Francisco, Calif.:
KMLQ, Sch. Muriel..... 536
KPDF, Sch. Robert R. Hind... 561

Hind Rolph Investment Co. (Calif.),
San Francisco, Calif.:
LJWS, Bkn. Conqueror..... 1,395

Hobbs, Wall & Co. (Inc.),
1 Drumm st.,
San Francisco, Calif.:
KVQW, St. s. Crescent..... 701
LHND, St. s. South Coast..... 301
LFGD, St. s. Westport..... 211

Holden Evans S. S. Co.,
60 Wall st.,
New York, N. Y.:
LGPV, Gn. s. Holden Evans.... 3,253

Howard, Thomas J.,
1 Broadway,
New York, N. Y.:
LSOW, St. s. Wm. G. Howard.. 475
LNRG, St. s. Toiler..... 320

Howard, William Willard,
70 Fifth ave.,
New York, N. Y.:
LGPC, Sch. Elizabeth Howard. 142

Howard Lumber Co. (Va.),
Alexandria, Va.:
LNCK, Sch. Irene S. Wilkinson. 818

Huasteca Petroleum Co. (La.),
1015 Security Bldg.,
Los Angeles, Calif.:
MCHB, St. s. St. Hellers..... 458

Hudson, Andrew,
Galveston, Tex.:
KRWC, St. s. Kingfisher..... 301

Hudson River Day Line (N. Y.),
Desbrosses street pier,
New York, N. Y.:
LDHF, St. s. De Witt Clinton... 4,509

Hughes Sons Towing & Transportation Co.,
116 Walnut st.,
Philadelphia, Pa.:
KRVC, St. s. John A. Hughes... 157

Hughes, Jr., James,
29 Broadway,
New York N. Y.:
LSNF, St. s. Energy..... 177
LSBG, St. s. Suamico..... 176

Humble Oil & Refining Co. (Tex.),
Houston, Tex.:
MBKP, St. s. Baytown..... 2,630

Humboldt Stevedore Co.,
Eureka, Calif.:
LHFR, St. s. Ranger..... 144

Hunter, Thomas S.,
Mobile, Ala.:
MBQS, Sch. Lillian E. Kerr..... 518

Hunter, W. N.,
Corner St. Francis and Roya. sts.,
Mobile, Ala.:
LTGM, Sch. J. W. Somerville.... 517

Hutchings, F. P.,
Orland, Me.:
JWQP, Sch. Ella Clifton..... 108

Hyams Coal Co., Robert P.,
839 Carondelet st.,
New Orleans, La.:
LSDG, Sch. Iberia..... 1,208

Imperial Shipping Corp. (Del.),
116 Broadway,
New York, N. Y.:
LKVP, St. s. [illegible]..... 5,871
LRCF, St. s. [illegible]..... 6,128
LRPW, St. s. [illegible]..... 5,972
LRCB, St. s. [illegible]..... 5,900
LRWB, St. s. West Islay..... 6,249

Independent Steamship Co. (Del.),
Detroit, Mich.:
LWPF, St. s. Baccarat..... 2,283
MBTL, St. s. [illegible]..... 2,309
MBTM, St. s. [illegible]..... 2,309
LWKH, St. s. Juvigny..... 2,309
MBTH, St. s. Klowa..... 2,309
LWKJ, St. s. Montfaucon..... 2,309
MBTO, St. s. Oneida..... 2,309
MBTK, St. s. [illegible]..... 2,309
MBTR, St. s. [illegible]..... 2,283
MBTQ, St. s. [illegible]..... 2,283

Independent Towing Co.,
Colman Dock,
Seattle, Wash.:
KWCL, St. s. Daniel Kern..... 297

Indiana S. S. Co.,
Michigan City, Ind.:
LHNC, St. s. Black Rock..... 1,997

Inland Waterways Service,
Mississippi-Warrior Service,
New Orleans, La.:
MCSR, St. s. Vicksburg..... 757

Insley, George H.,
Wilmington, Del.:
KLSB, Sch. Clarence A. Holland 200
KGLN, *Sch. William T. Lank.. 598

Inter-Coast Steamship Co. (Mass.),
148 State st.,
Boston, Mass.:
LQCP, St. s. E. C. Pope..... 2,787
LPJF, St. s. Maruba..... 2,637
LJTQ, St. s. North Wind..... 2,599

Inter-Colonial S. S. & Trading Co. (Del.),
33 Broadway,
New York, N. Y.:
KBRS, St. s. Inter-Colonial..... 190

Inter-Island Steam Navigation Co. (T. H.),
Queen st.,
Honolulu, Hawaii:
KPWG, St. s. [illegible]..... 846
KPWL, St. s. [illegible]..... 618
KPNT, St. s. Kaluanui..... 384
LQOD, St. s. Kilauea..... 1,338
KQBP, St. s. Kinau..... 975
KSWM, St. s. Like Like..... 374
KWMP, St. s. Mauna Kea..... 1,566
KQBV, St. s. Mauna Loa..... 850
KQHW, St. s. Mikahala..... 444
KQCH, St. s. Niihau..... 341
KWQB, St. s. Oceanic..... 730
KCPL, St. s. Waimea..... 1,057

International Coal Transportation Corp, (Del.),
99 Broadway,
New York, N. Y.:
LMCT, St. s. Lake Harris..... 2,013
LJVQ, St. s. Lake Joseph..... 2,013
LJNH, St. s. Lake Lillian..... 2,020
LJSM, St. s. Lake Orion..... 2,015
LJTD, St. s. Lake Tulsa..... 2,005

International Mercantile Marine Co. (N. J.) (American Line),
9 Broadway,
New York, N. Y.:
KSHC, St. s. [illegible]..... 12,222
KRSC, St. s. [illegible]..... 12,241
KLLC, St. s. [illegible]..... 10,232
JPTS, St. s. [illegible]..... 10,230

International Petroleum Co. (Me.),
Gloucester, Mass.:
LSKN, Gn. s. Irages..... 436
MCVK, St. s. Totoco..... 449

International Packing Co. (Wash.),
Room 3, Ferry Dock,
Seattle, Wash.:
LJRK, Gn. s. Santa Flavia..... 2,113

Intra-Costal Corp. (Del.),
69 Pearl st.,
New York N. Y.:
KGJH, St. s. Elfrida..... 126

Irving National Bank (Trustee),
Woolworth Bldg.,
New York, N. Y.:
LJKF, St. s. Petrel..... 292
LJHG, St. s. Sea Gull..... 293

Jacksonville Forwarding Co. (Fla.),
Foot of Laura st.,
Jacksonville, Fla.:
KTFH, St. s. St. Johns..... 81

Jenkins, Micah,
Charleston, S. C.:
KMRV, St. s. Henry P. Williams..... 118

Jerome, James,
1 Drumm st.,
San Francisco, Calif.:
JSFW, Bk. Amy Turner..... 991
KQGT, Sch. Forest Home..... 763
MBRN, Sch. Fort Laramie..... 2,240
LHTN, Gn. s. La Merced..... 1,696
KTWJ, St. s. La Primera..... 1,083

Jersey City Stock Yards Co.,
Foot of 6th st.,
Jersey City, N. J.:
KGML, St. s. Staunton..... 140

Johnson, William,
42d ave.,
Oakland, Calif.:
JTGH, Sch. Peerless..... 244

Jones, John H.,
Mobile, Ala.:
LDSG, Sch. Louise N. Richard. 441

Jordan Vessels Co., William H.,
375 Main st.,
Gloucester, Mass.:
KLBM, Gn. s. Harvard..... 113
LBMN, Sch. Stiletto..... 136

Keansburg S. S. Co. (N. J.),
Keansburg, N. J.:
KPFQ, St. p. Mobjack..... 610
KDJN, St. p. Point Comfort.... 629

Kealson Navigation Co. (N. Y.),
29 Broadway,
New York, N. Y.:
LKPS, Sch. St. John N. F..... 2,046

Keeler, Elmer A.,
1 Broadway,
New York, N. Y.:
LGVT, St. s. Laura M. Keeler... 93
LGWD, St. s. W. E. Gladwish .. 121

Keeler Transpn. Line (N. Y.),
1 Broadway,
New York, N. Y.:
KTMR, St. s. Elmer Keeler..... 236
LGWC, St. s. Ronald G. Keeler.. 120

Kehoe, James J. (N. Y.),
49 South st.,
New York, N. Y.:
HQGT, St. s. Kehoe Brothers... 172

Kempner, I. H.,
1602 Avenue J,
Galveston, Tex.:
LSJG, St. s. Rotarian..... 473

Kennedy, Lawrence J.,
57 Wall st.,
New York, N. Y.:
KVNT, Sch. Elisha Atkins..... 1,259

King Transportation Co. (N. Y.), J. B.,
17 State st.,
New York, N. Y.:
KVQH, St. s. Grayson King.... 581
LGQM, Gn. s. Hollyrood..... 330
KTSD, *Sch. [illegible]..... 1,741
LJDP, *Sch. Samuel W. Fancher..... 1,972
MBNT, *Sch. William B. Fancher..... 2,216

Kissock, William M.,
48 Devon Road,
Brookline, Mass.:
LDSW, Ship. Rhine..... 1,690

Kitsap Transportation Co.,
Pier No. 3,
Seattle, Wash.:
KWVP, St. s. Hyak..... 195

Klaunin, J. A.,
516 Bay Ridge ave.,
Brooklyn, N. Y.:
LMJC, St. s. Moritz..... 3,019

Knowles, H. J.,
200 California st.,
San Francisco, Calif.:
KBPJ, Bkn. Thrasher..... 515

NAMES, ALPHABETICALLY ARRANGED, AND POST-OFFICE ADDRESSES OF MANAGING OWNERS OF MERCHANT VESSELS HAVING SIGNAL LETTERS, WITH RIGS, NAMES, AND GROSS TONNAGES—Continued.

Kohala Co., Barkentine (Calif.),
230 California st.,
San Francisco, Calif.:
KRBN. Bkn. Kohala..... 891

Kroll, Clifton H.,
311 Sansome st.,
San Francisco, Calif.:
LGMH. Ga. s. Avarua..... 146

Kruse, Emil T.,
24 California st.,
San Francisco, Calif.:
KSTQ. St. s. Elizabeth..... 363
KVTS. St. s. Helene..... 672

Kruse & Banks Shipbuilding Co.,
Portland, Oreg.:
MBSD. St. s. Pacific..... 1,240

Lahaina Co., Barkentine,
230 California st.,
San Francisco, Calif.:
KQWF. Bkn. Lahaina..... 1,067

Lamberts Point Tow Boat Co. (Va.),
Norfolk, Va.:
LVRB. St. s. Camel..... 179

Lane, L. L.,
4803 Whitman ave.,
Seattle, Wash.:
LGDM. Ga. s. Great Bear..... 367

Langworthy, Henry,
Noank, Conn.:
KTRG. Ga. s. Benjamin M. Wallace..... 77

Lank, William T.,
Seaford, Del.:
JNPV. Sch. Abel W. Parker.... 202

Lea, Hampton K.,
Charleston, S. C.:
KNVD. St. s. Waban..... 163

Lehigh Coal & Navigation Co. (Pa.),
143 Liberty st.,
New York, N. Y.:
LBKN. *Sch. Coaldale..... 831
KWQM. *Sch. Easton..... 830
KWRB. *Sch. Greenwood..... 967
KWPL. *Sch. Hauto..... 830
KWQS. *Sch. Nesquehoning.... 967
LCPD. *Sch. Rahn..... 932
KWPR. *Sch. Tamaqua..... 830

Lehigh Valley Railroad Co. (N. J.),
L. V. R. R. Terminal,
Jersey City, N. J.:
KVNM. St. s. Aurora..... 234
LDKJ. St. s. Black Diamond.... 243
LTKV. St. s. Claremont..... 177
LDMG. St. s. Manchester..... 582
KWBP. St. s. Packerton..... 430
KWRC. St. s. Powerful..... 173
MDCR. St. s. Seneca..... 173
KWTF. *Sch. 702..... 934
KWTR. *Sch. 705..... 934
LCGN. St. s. Slatington..... 221
MDCS. St. s. Vulcan II..... 173

Lehigh & Wilkes-Barre Coal Co.,
143 Liberty st.,
New York, N. Y.:
KSFG. St. s. Honeybrook..... 373
KPFW. *Sch. L. & W.-B. C. Co. No. 8..... 953
KQDB. *Sch. L. & W.-B. C. Co. No. 15..... 953
KMBJ. St. s. Nottingham..... 408
JTVQ. *Sch. Wilkesbarre..... 1,678

Leverock, Edmund,
Care Crowell and Thurlow,
44 Whitehall st.,
New York, N. Y.:
LGFJ. Sch. Nat L. Gorton..... 225

Lewers & Cooke (Ltd.),
169 South King st.,
Honolulu, Hawaii:
KLBS. Sch. Alice Cooke..... 782
KGNW. Sch. Robert Lewers.... 732

Libby, McNeil & Libby,
Merchants' Exchange,
San Francisco, Calif.:
JWNT. Ship. Monel Coburn..... 1,972
KCSW. Bk. George Curtis..... 1,837
KPLH. Sch. Henry Wilson..... 499
LKVQ. Ga. s. Libby Maine..... 1,811
JQCH. Bk. Oriental..... 1,688
KHRG. Bk. Salvator..... 467
KTLJ. St. s. San Juan..... 284
KDFV. Sch. W. B. Flint..... 952
LHFS. Ga. s. W. F. Burrows.... 1,560

Liebes & Co., H.,
136 Grant st.,
San Francisco, Calif.:
KCQH. Ga. s. Herman..... 410

Linderman, Fred,
110 Market st.,
San Francisco, Calif.:
LCTR. St. s. Cricket..... 1,136
KMWP. St. s. Humboldt..... 1,075
LDGK. St. s. Rosalie Mahony... 1,473

Lindinger, W. J.,
Pascagoula, Miss.:
UTMV. Sch. M. A. Achorn..... 308

Little River S. S. Co.,
118 Market st.,
San Francisco, Calif.:
KVQB. St. s. Washington..... 539

Long Beach S. B. Co. (Calif.),
Los Angeles, Calif.:
LWRN. St. s. Domingo Nazabel I..... 1,050

Long Island Railroad Co. (N. Y.),
New York, N. Y.:
KWGF. St. s. Patchogue..... 190
KPDH. St. s. Syosset..... 170

Los Angeles Steamship Co. (Calif.),
Pier A, shed No. 5,
Los Angeles, Calif.:
KWQD. St. s. Harvard..... 3,825
KWBR. St. s. Yale..... 3,825

Lawrence, Edward M.,
Rockland, Me.:
LJFQ. Sch. Friend Ship..... 686

Lubarsky, George H.,
69 Wall st.,
New York, N. Y.:
LCMH. Sch. Dustin G. Cressy... 862

Luckenbach Co. (Inc.),
44 Whitehall st.,
New York, N. Y.:
LFWN. St. s. Edgar F. Luckenbach..... 7,820

Luckenbach S. S. Co. (Del.),
44 Whitehall st.,
New York, N. Y.:
LRDM. St. s. Andrea F. Luckenbach..... 10,652
LWCG. St. s. Eastern Merchant . 8,150
KQCJ. St. s. Castle Lodge..... 2,896
LFWN. St. s. Edgar F. Luckenbach..... 7,923
LGMP. St. s. Edward Luckenbach..... 7,916
LJBR. St. s. F. J. Luckenbach . 7,821
LCPJ. St. s. Florence Luckenbach..... 4,088
LRHP. St. s. Harry Luckenbach 8,713
KQVF. St. s. Hattie Luckenbach 4,510
LBQT. St. s. Jacob Luckenbach. 6,570
LGPW. St. s. John Luckenbach. 7,906
MCTL. St. s. Mary Luckenbach.. 5,607
LJGS. St. s. K. I. Luckenbach... 7,882
LJVN. St. s. Katrina Luckenbach..... 8,074
MBKN. St. s. Leona Luckenbach. 6,749
LQBS. St. s. Lewis Luckenbach 10,662
KPSL. St. s. Lipe..... 3,923
LHCL. St. s. Pocono..... 8,405
LKPL. St. s. Walter A. Luckenbach..... 8,286

Lutcher & Moore Lumber Co.,
Orange, Tex.:
LDPM. Sch. Roseway..... 291

Lybeck Ocean Harvester Co. (Del.),
New York, N. Y.:
MCWB. Ga. s. Liberator..... 626

Lydia Steamship Co. (N. Y.),
4 Stone st.,
New York, N. Y.:
LKQF. St. s. Lydia..... 3,900

Lyman, C. L.,
Seal Harbor, Me.:
JHDL. Sch. M. M. Hamilton.... 111

Lynch Coal Co. (N. Y.), H. J.,
25 Beaver st.,
New York, N. Y.:
LJMW. St. s. Edward J. Barton, jr..... 157

McAllister, Anthony J.,
24 State st.,
New York, N. Y.:
LBQJ. St. s. Foam..... 214
LBRT. St. s. Ripple..... 214
KVDN. St. s. Spray..... 283

McAllister, Daniel F.,
17 State st.,
New York, N. Y.:
LQBV. St. s. D. F. McAllister.... 207
KVBS. St. s. Mabel L. Barton... 201

McCaffreys & Sons, Owen,
New York, N. Y.:
KVNR. St. s. Charles A. McCaffrey..... 197
KVML. St. s. George F. McCaffrey..... 156

McCall, Charles S.,
Taunton, Mass.:
LBDJ. Sch. Laforrest L. Simmons..... 132

McCormick & Co., Chas. R.,
1 Drumm st.,
San Francisco, Calif.:
LWKB. St. s. Everett..... 1,751
LMVD. Sch. John W. Wells..... 2,527

McDonald Transportation Co. (Del.),
7 West 10th st.,
Wilmington, Del.:
LJNM. Sch. Francis J. McDonald..... 1,059

McDougall-Duluth Shipbuilding Co. (Minn.),
42 Broadway,
New York, N. Y.:
MBVC. St. s. Elizabeth R..... 2,325

McKeague, Charles C.,
112 South Carolina ave.,
Atlantic City, N. J.:
KRLG. Sch. Lizzie M. Parsons.. 655

McKissock, William,
48 Devon road,
Brookline, Mass.:
LDRN. Bk. Snowdon..... 1,111

McLean, A. L.,
18 Broadway,
New York, N. Y.:
LCFJ. Sch. Edward R. Smith... 565

McLouth, Sydney C.,
Port Huron, Mich.:
KJFH. St. s. Scranton..... 2,015

McNally, James J.,
308 Walnut st.,
Philadelphia, Pa.:
LHWC. St. s. James J. McNally. 101
LBPH. St. s. Mary C. McNally. 121

McNeal Co., Edwards (Va.),
Reedville, Va.:
KTDW. St. s. Joseph Wharton . 311

McNear (Calif.), G. W.,
433 California st.,
San Francisco, Calif.:
KQLW. St. s. Asuncion..... 2,196
KNFS. Ship. Marion Chilcott.... 1,737

McPherson, Frank C.,
24 California st.,
San Francisco, Calif.:
KVSF. St. s. Daisy Freeman.... 613

McWilliams Bros. (Inc.),
1 Broadway,
New York, N. Y.:
KQSF. St. s. Buttler..... 153
KWFV. St. s. Daisy McWilliams 119
KSMC. *Sch. Liberty..... 1,587
JTND. *Sch. Mabel L. Phillips.. 860

McWilliams Blue Line (N. J.), James,
1 Broadway,
New York, N. Y.:
KDPB. St. s. John Garrett..... 116
LVPJ. St. s. Pointer..... 170
KVTH. St. s. Salutation..... 184

Machias Lumber Co.,
Machias, Me.:
LJMV. Sch. Lucy Evelyn..... 374
LTJD. St. s. Setter..... 176

Mackinac Co. (R. I.),
Pawtucket, R. I.:
MCNG. St. s. Mackinac..... 512

NAMES, ALPHABETICALLY ARRANGED, AND POST-OFFICE ADDRESSES OF MANAGING OWNERS OF MERCHANT VESSELS HAVING SIGNAL LETTERS, WITH RIGS, NAMES, AND GROSS TONNAGES—Continued.

Madison Transportation Co.,
Kransburg, N. J.:
KQTF, St.s. John B. Collins.... 325

Magnolia Petroleum Co. (Tex.),
Beaumont, Tex.:
LMBN, *Sch. Chagres..... 1,101
KLRF, St.s. Chief..... 230
LTVR, St.s. George C. Greer... 426
LFSG, St.s. Magnolia..... 182

Mahony, Andrew F.,
1 Drumm st. (Fife Bldg.),
San Francisco, Calif.:
LHDC, St.s. C. C. Lindauer..... 453
KRPD, St.s. Piedmont..... 406
LMBF, St.s. Rio Mar..... 2,051
LCSP, St.s. Santa Rita..... 1,600
MCSW, St.s. Thomas Crowley.. 1,482

J. H. Mahony,
536 Arabella st.,
New Orleans, La.:
LGFM, Bk. Callao..... 1,014

Maine Central R. R. Co.,
288 St. John st.,
Portland, Me.:
KRTV, St.s. Norumbega..... 304
LDBG, St.s. Rangeley..... 652

Makawell Co., Barkentine,
230 California st.,
San Francisco, Calif.:
KRQP, Bkn. Makawell..... 899

Mallory S. S. Co. (Me.),
Pier 36, North River
New York, N. Y.:
LNQR, St.s. Agwidale..... 5,080
KBQR, St.s. Alamo..... 2,942
KDFO, St.s. Comal..... 2,934
KJHD, St.s. Concho..... 3,721
LGJQ, St.s. Henry R. Mallory.. 6,003
KBNT, St.s. Lampasas..... 2,942
LDPH, St.s. McRae..... 5,426
KDSM, St.s. Nueces..... 3,367
KWBP, St.s. Oneida..... 2,007
LVRJ, St.s. Osceola..... 2,007
KSDV, St.s. Rio Grande..... 2,550
KGNS, St.s. Salinas..... 3,328
KSRV, St.s. San Juan..... 6,069
JVSF, St.s. San Marco..... 2,839
JHKB, St.s. Seminole..... 2,358

Marine Co., The,
New Orleans, La.:
LRMT, Sch. Elizabeth Bandi.. 767

Marshall, J. M.,
11 Pleasant st.,
Gloucester, Mass.:
LJDT, Gn.s. Angie L. Marshall. 109
MCGB, Ga.s. Governor Marshall 131

Martin, P. F.,
110 Walnut st.,
Philadelphia, Pa.:
LCHB, St.s. Caspian..... 125
LRKD, Sch. Esther K..... 1,001

Marthas Vineyard & Nantucket Steamboat Co.,
7 Commercial st.,
New Bedford, Mass.:
KJCG, St.s. Gay Head..... 701

Martino, William M.,
Sharptown, Md.:
KWPB, Sch. Mary Manson Gruener..... 715

Maru Navigation Co. (Inc.),
5 State st.,
New York, N. Y.:
LGJH, St.s. St. Charles..... 1,671

Maryland, Delaware & Virginia R. R. Co.,
Pier 1, Pratt st.,
Baltimore, Md.:
KRLS, St.s. C. Leach..... 889
KMHD, St.s. Pocomoke..... 703

Maryland Navigation Co. (Md.),
Marine Bank Bldg.,
Baltimore, Md.:
LGQH, St.s. Hebe..... 1,220
LNAB, St.s. Jacob W. Haines.... 677

Mason, M. C.,
Watsonville, Calif.:
KSFD, St.s. Centralia..... 487

Massachusetts Trawling Co. (Mass.),
13 New Fish Pier,
South Boston, Mass.:
LNKQ, St.s. Roseway..... 359
MDJP, St.s. Saturn..... 292

Massari, A.,
Tampa, Fla.:
KDFP, Sch. Fanny and Fay... 233

Matheson, J. A.,
Anacortes, Wash.:
JWMR, Sch. Fanny Dutard.... 265

Matowoc Corporation,
11th ave and 25th st.,
New York, N. Y.:
KHDG, Sch. Matowoc..... 1,586

Matson Navigation Co. (Calif.),
120 Market st.,
San Francisco, Calif.:
WTSM, Ga.s. Annie Johnson.... 1,028
KQHD, St.s. Tabernacle..... 2,800
KPVW, St.s. Hawaiian..... 3,753
KWMR, St.s. Lurline..... 6,572
LDHQ, St.s. Manoa..... 6,805
WCRS, St.s. Maraland..... 9,556
MCFH, St.s. Marshall..... 9,547
LDGV, St.s. Matsonia..... 9,402
LGTH, St.s. Maui..... 9,801
LBHT, St.s. Wilhelmina..... 6,725

Matthews, C. F.,
Care Peninsular Shipbuilding Co.,
Portland, Oreg.:
MCTK, Sch. Undaunted..... 2,266

Mayflower Association Corp. (Mass.),
50 State st.,
Boston, Mass.:
MCRJ, Sch. Mayflower..... 164

Mercator Navigation Co. (Del.),
Woolworth Bldg., room 666,
New York, N. Y.:
LMRQ, Sch. Lieut. Sam Mengel 907

Mercantile Trust & Deposit Co.,
Calvert and German sts.,
Baltimore, Md.:
LBTG, St.s. City of Baltimore... 2,379
LBTM, St.s. City of Norfolk.... 2,379

Merchants & Miners' Transportation Co. (Md.),
Light and German sts.,
Baltimore, Md.:
JWBH, St.s. Cretan..... 2,350
KGDQ, St.s. Dorchester..... 2,537
KJLW, St.s. Essex..... 3,018

Merchants & Miners' Transportation Co. (Md.)—Continued.
KLTC, St.s. Gloucester..... 2,541
KPSF, St.s. Grecian..... 2,827
KMHN, St.s. Howard..... 3,581
KQVF, St.s. Indian..... 1,955
KNFH, St.s. Juniata..... 3,465
KNWH, St.s. Kershaw..... 2,749
JTMH, St.s. Merrimack..... 2,546
KPBJ, St.s. Nantucket..... 2,599
KTGJ, St.s. Ontario..... 3,099
JWNG, St.s. Persian..... 2,677
JWRL, St.s. Quantico..... 2,461
KVSW, St.s. Tuscan..... 2,415

Merritt & Co., John A.,
800 South Palafox st.,
Pensacola, Fla.:
MCSV, *Sch. Dinty Moore..... 402
KCHW, Sch. Maud H. Dudley.. 392
KRVD, Sch. Willis A. Holden.. 1,188

Merritt & Chapman Derrick & Wrecking Co. (W. Va.),
17 Battery pl.,
New York, N. Y.:
LBJD, St.s. Chancellor..... 383
LIRC, St.s. Chapman Bros.... 472
LRFN, St.s. Commissioner..... 272
KLNR, Sch. F. R. Sharp..... 199
KJBS, Sch. Henry Seymour.... 169
LVGB, St.s. I. J. Merritt..... 794
KDBS, Sch. John Hagerty..... 235
KQJF, Sch. John W. Chittenden. 235
LGJP, Ga.s. Laksco..... 326
LGDP, St.s. Resolute..... 453
KWBH, St.s. Relief..... 828
KSDN, Ga.s. Superior..... 167

Metapan S. S. Corp. (N. Y.),
17 Battery place,
New York, N. Y.:
LDRB, St.s. Metapan..... 4,588

Metcalf, Jesse H.,
Providence, R. I.:
MBCH, Sch. Harriet B..... 447
LTDS, Sch. Susan B 455

Meteor S. S. Co. (Mass.),
70 Kilby st.,
Boston, Mass.:
KQRT, St.s. Meteor..... 2,324

Metropolitan Coal Co.,
20 Exchange pl.,
Boston, Mass.:
LGSJ, St.s. J. H. Devereux.....1,018

Metropolitan Marine & Fuel Co. (Mass.),
148 State st.,
Boston, Mass.:
KPJT, St.s. Georges Creek..... 398
KNMD, *Sch. Number Five.... 909
KPBC, *Sch. Number Fourteen. 927
JPBS, *Sch. Number Fifteen... 912
KPDQ, *Sch. Number Seventeen..... 935
KPHD, *Sch. Number Eighteen..... 936
KPJS, *Sch. Number Nineteen. 932
KPLW, *Sch. Number Twenty. 940
KQRM, *Sch. Number Twenty-one..... 903
KPDS, *Sch. Number Twenty-three..... 1,035
KVPH, *Sch. Number Twenty-four..... 1,566
KVPT, *Sch. Number Twenty-five..... 1,566
KNWJ, St.s. Piedmont..... 391

Mexican Fruit & S. S. Corp. (Del.),
Whitney Bldg.,
New Orleans, La.:
LCST, St.s. San Ramon..... 993
KVWL, St.s. Wellesley..... 770

Mexican Petroleum Corp. (Me.),
120 Broadway,
New York, N. Y.:
MCNW, St.s. El Petrolero..... 629

Miami Steamship Co. (Inc.),
Dupont Bldg.,
Wilmington, Del.:
KHLJ, St.s. City of Seattle..... 1,957
KHQV, St.s. Van..... 719

Middleton, Clifford L.,
68 Broad st.,
New York, N. Y.:
KTMV, Sch. Persis A. Colwell .. 516

Mildred Motorship Corp.,
52 Broadway,
New York, N. Y.:
LQDN, Ga.s. Mildred..... 829

Miller, Alfred J.,
17 Exchange pl.,
Providence, R. I.:
KHBN, Sch. Altana M. Jagger.. 132
KLFN, Sch. Harriet C. Whitehead..... 222
KVTG, Sch. Jacksonville..... 620

Miller, Arthur A.,
37 Wall st.,
New York, N. Y.:
LGHS, St.s. Minneapolis..... 2,029

Minguell Shipping Corp.,
804 American National Bank Bldg.,
Pensacola, Fla.:
KQWD, Sch. Goldfield..... 730

Mission Transportation & Refining Co.,
Oleum, Calif.:
KRTS, *Sch. Fullerton..... 1,554
KPTH, Sch. Santa Paula..... 650

Mobile Towing & Wrecking Co. (Ala.),
Mobile, Ala.:
LWPR, St.s. Buzzard..... 174

Montauk Steamboat Co. Ltd. (N. Y.),
Long Island City, N. Y.:
KRSH, St.s. Montauk..... 641

Monticello S. S. Co.,
Foot of Clay st.,
North End Ferry Bldg.,
San Francisco, Calif.:
KQMH, St.s. General Frisbie... 670

Montrond, Ernest,
50 Spring st.,
New Bedford, Mass.:
KJTN, Sch. William H. Draper. 294

Moody, Burton M. M.,
Calais, Me.:
LNGF, Sch. Kennebunk..... 719

Moon Co., Geo. T.,
New York, N. Y.:
KTQH, Sch. Emma and Helen. 94

Moore Co. (N. Y.), John E.,
17 State st.,
New York, N. Y.:
KVWT, St.s. Machigonne..... 425

NAMES, ALPHABETICALLY ARRANGED, AND POST-OFFICE ADDRESSES OF MANAGING OWNERS OF MERCHANT VESSELS HAVING SIGNAL LETTERS, WITH RIGS, NAMES, AND GROSS TONNAGES—Continued.

Moore Mill Lumber Co. (Oreg.),
617 Foxcroft Bldg.,
San Francisco, Calif.:
KQPF. St. s. Acme 416
KWFT. St. s. Bandon 642

Moore Shipbuilding Co. (Calif.),
Foot of Adeline st.,
San Francisco, Calif.:
KWLQ. St. s. Hercules 409

Moran, Joseph F.,
150 Pearl st.,
New York, N. Y.:
MCSB. Bk. Benmore 1,478

Moran Towing & Transpn. Co.,
17 Battery pl.,
New York, N. Y.:
KVPW. St. s. Edmund Moran .. 102
LTBR. St. s. Eugene F. Moran .. 176

Morris, R. G.,
26 Beaver st.,
New York, N. Y.:
LNJT. Sch. Kingsway 1,272

Morse Dry Dock & Repair Co. (Inc.),
Foot of 56th st.,
Brooklyn, N. Y.:
LKVD. St. s. Eileen Morse 178
LQVH. St. s. E. P. Morse 204

Morris & Cummings Dredging Co.,
17 State st.,
New York, N. Y.:
LJRH. St. s. William H. Taylor. 226

Morton Salt Co. (Ill.),
717 Rathway Exchange,
Chicago, Ill.:
LRQH. St. s. Craigsmere 2,496

Multnomah S. S. Co.,
1 Drumm st.,
San Francisco, Calif.:
LCSD. St. s. Multnomah 969

Munalbro S. S. Corp. (Del.),
67 Wall st.,
New York, N. Y.:
LGBJ. St. s. Munalbro 4,281

Munalres S. S. Corp. (N. Y.),
82-92 Beaver st.,
New York, N. Y.:
LJKV. St. s. Munalres 4,620

Munargo S. S. Corp. (N. Y.),
67 Wall st.,
New York, N. Y.:
MDHW. St. s. Munargo 6,484

Munisla S. S. Corp. (N. Y.),
89-92 Beaver st.,
New York, N. Y.:
LQNT. St. s. Munisla 2,220

Munn, Martha E.,
845 Drexel Bldg.,
Philadelphia, Pa.:
KPBF. St. s. Boxer 216
JPCS. Sch. Harrisburg 1,283
KGVD. St. s. Mars 278
KQMR. St. s. Prudence 292
JNWR. *Sch. Reading 1,283

Munson S. S. Line,
82-92 Beaver st.,
New York, N. Y.:
LFRH. St. s. Munamar 3,442
LDWP. St. s. Mundale 3,285
LGVM. St. s. Mundelta 4,746
LIFG St. s. Munindles 4,576

Munson S. S. Line—Continued.
LFWH. St. s. Munplace 2,949
LGJT. St. s. Munrio 3,378
LGBN. St. s. Munsema 2,948
LFDM. St. s. Munwood 3,639
The owner of the Mundelta is the Munson Steamship Line (Inc.), but each of the other vessels is incorporated under its own name.

Munson S. S. Lines (Inc.),
82-92 Beaver st.,
New York, N. Y.:
LHVQ. St. s. Walter D. Munson. 3,703

Muriel Motorship Corp.,
Seattle, Wash.:
MCGP. Ga. s. Muriel 2,220

Murphy, John George,
Mobile, Ala.:
KVPR. Sch. Annie M. Murphy . 589

Myers, George T.,
Colman Bldg.,
Seattle, Wash.:
JRLN. Shp. Elwell 1,461

Mykrona Nav. Corp. (Del.),
29 Broadway,
New York, N. Y.:
LTCH. Sch. Kenton 904

Nacirema Steamship Corp. (Del.),
25 Broad st.,
New York, N. Y.:
LMVW. St. s. Airlie 2,799

Nafra Co. (Inc.),
120 Broadway,
New York, N. Y.:
LTVJ. St. s. Clauseus 5,643
LTSQ. St. s. Corvus 5,748

Naknek Packing Co.,
75 Main st.,
San Francisco, Calif.:
JPQB. Bk. B. P. Chenoy 1,322
KJVM. Bk. Pactolus 1,673

Nantasket Beach Steamboat Co.,
Rowes Wharf,
Boston, Mass.:
KWPT. St. p. Betty Alden 775
LGHF. St. p. Mary Chilton 922
KJQL. St. p. May Flower 778
KMHG. St. p. Myles Standish .. 700
KRPN. St. p. Nantasket 739
KTCL. St. p. Old Colony 741
LCJK. St. p. Rose Standish 993
KVHF. St. p. South Shore 874

National Oil Transport Co. (Me.),
Woolworth Bldg.,
New York, N. Y.:
MBSF. St. s. A. A. Daugherty ... 3,518
LVWF. St. s. Bayport 426
LVMJ. *Sch. Hastnal 1,111
LWJN. Ga. s. J. F. Penrose 3,379
MCHL. St. s. P. J. Reilly 3,376
LR8H. St. s. Utina 2,551
LVGP. *Sch. W. A. Ebsen 3,326

National S. S. Co. (Calif.),
Crocker Bldg.,
San Francisco, Calif.:
KQTD. St. s. Arctic 373
KNJD. St. s. Brunswick 532
KMVQ. St. s. Coquille River 415

Nelson Co., Charles,
230 California st.,
San Francisco, Calif.:
KRHB. Bkn. Aurora 1,211
JRDH. *Sch. Big Bonanza 1,431

Nelson Co., Charles—Continued.
KNLF. Sch. Charles Nelson 688
JKPM. Sch. Harvester 737
KQTC. Bkn. James Johnson 1,140
LHDF. St. s. Mayfair 670
KQJM. Sch. Minnie A. Caine 880
JVMC. Bkn. Mary Winkelman 522
LFNP. St. s. Mauiloa 1,230
LWIV. Bkn. Moeller 2,247
KPVF. St. s. Nome City 939
LGQT. St. s. Port Angeles 1,358
JRKP. Sch. Robert F. Wood 1,432
LBBK. St. s. Saginaw 886
KSDV. Sch. Tamms 551
LJVH. Sch. Thistle 1,586
KRLQ. Bkn. Thos. P. English 1,040
KBFM. Sch. William H. Smith. 1,939
LDOS. St. s. Wilmington 990

Nelson, Peter M.,
266 6th ave.,
San Francisco, Calif.:
KMHV. Sch. C. A. Thayer 452

Neptune Line (Del.),
1 Broadway,
New York, N. Y.:
KNSF. *Shp. Boyd 473
JVKQ. Bk. E. B. Sutton 1,811
KHLS. *Sch. Edgewater 864
JVRM. *Sch. Gen. Knox 1,587
JQHG. *Shp. George Mason 917
KMSJ. *Sch. Hawthorne 680
JWNH. *Sch. I. P. Chapman 2,155
JTMC. *Sch. J. B. Walker 2,136
LGVW. St. s. John A. Scully 78
JSBQ. *Sch. Josephus 1,406
LWQB. St. s. Jupiter 539
JVFH. *Sch. Lucas 1,358
KPLM. St. s. Mariner 220
KSVW. *Sch. Marion 693
LPDN. St. s. Neptune 548
JLKN. *Sch. Old Dominion 1,802
KVLP. *Sch. Pittston 466
KHCN. *Sch. Riverside 863
JSCH. *Sch. San Joaquin 1,551
KPTC. *Sch. Scranton 489
JSPW. *Sch. Sea King 1,491
KCVD. *Sch. Seneca 2,208
JTBF. *Sch. Solace 1,515
KMPF. *Sch. Stockholm 693
LGWB. St. s. Wertheim 342
KJWN. *Sch. West Point 1,213

Newcombe, George W.,
114 State st.,
Boston, Mass.:
HNVQ. Sch. Northern Light ... 139

New Bedford, Marthas Vineyard & Nantucket Steamboat Co.,
7 Commercial st.,
New Bedford, Mass.:
LBTK. St. s. Sankaty 677
KRWJ. St. p. Uncatena 652

New England Fish Co. (Inc.),
Portland, Me.:
KNGD. St. s. New England 230

New England Fuel & Transportation Co. (Inc.),
111 Devonshire st.,
Boston, Mass.:
KHGW. *Sch. Alice 639
KSRH. *Sch. Annie 1,098
LFMP. St. s. Arlington 2,431
KSVM. *Sch. Beattie 1,117
KHQT. *Sch. Bessie 640
LDGP. St. s. Charles P. Greenough 296
LGWR. St. s. Confidence 65
KPMD. *Sch. Edith 859
KSCT. *Sch. Emilie 1,069
KWHT. St. s. Everett 5,065

New England Fuel & Transportation Co. (Inc.)—Continued.
LPQM. St. s. Fame 415
KPVL. *Sch. Flora 865
KQFC. *Sch. Grace 877
KWTR. St. s. Gwalia 415
KSLP. *Sch. Hattie 1,288
LDHR. *Sch. Irene 1,206
KWLV. St. s. Melrose 5,057
KHWV. St. s. Merrill 311
LCGH. St. s. Newton 5,001
LCFR. St. s. Sagua 125

New England S. S. Co.,
Fall River, Mass.:
KTDG. St. s. Boston 3,020
KLWV. St. s. City of Lowell .. 2,975
KWPJ. St. p. Commonwealth ... 5,980
KMQC. St. s. Mohawk 2,783
KMRC. St. s. Mohegan 2,783
KWJH. St. s. New England 417
KLFC. St. s. New Hampshire .. 2,395
KWDL. St. s. New Haven 2,930
KVGF. St. s. Providence 2,930
KHQS. St. p. Plymouth 3,770
KLWJ. St. p. Priscilla 5,292
KTQP. St. p. Providence 4,365
KLGF. St. s. Richard Peck 2,906

New London Ship & Engine Co.,
New London, Conn.:
LHVC. Ga. s. Nelseco 2nd 237

New Orleans Coal and Bisso Towboat Co. (Del.),
123 Walnut st.,
New Orleans, La.:
LRDG. St. s. Barranca 418
LMNJ. St. s. J. A. Bisso 246

Newport News Shipbuilding & Drydock Co.,
Newport News, Va.:
KRHT. St. s. Dauntless 153

New York Central R. R. Co. (Inc.),
New York, N. Y.:
KVQN. St. s. New York Central No. 5 410
LBPR. St. s. New York Central No. 27 231

New York Dock Co. (N. Y.),
10 Bridge st.,
New York, N. Y.:
LBQF. St. s. Brooklyn 194

New York Harbor Dry Dock Corp. (Del.),
52 Pearl st.,
New York, N. Y.:
MCLD. St. s. Conimicut 3,285
MCLF. St. s. Beezelake 3,285

New York, New Haven & Hartford R. R. Co. (Conn.),
New Haven, Conn.:
KGLD. St. s. Transfer No. 10 217
KSWQ. St. s. Transfer No. 16 268
KTBJ. St. s. Transfer No. 17 268
KTBV. St. s. Transfer No. 18 268
KVDB. St. s. Transfer No. 19 270
KVDC. St. s. Transfer No. 20 270

New York, Philadelphia & Norfolk R. R. Co.,
Cape Charles, Va.:
LBMD. St. s. Cape Charles 296
KSRQ. St. s. Crisfield 236
KQGF. St. s. Delmar 294
KWDP. St. s. Maryland 1,369
KGNQ. St. s. New York 770
KCVS. St. s. Norfolk 211
LBGQ. St. s. Parksley 296

NAMES, ALPHABETICALLY ARRANGED, AND POST-OFFICE ADDRESSES OF MANAGING OWNERS OF MERCHANT VESSELS HAVING SIGNAL LETTERS, WITH RIGS, NAMES, AND GROSS TONNAGES—Continued.

New York, Philadelphia & Norfolk R. R. Co.—Continued.
KQFM, St. s. Pennsylvania..... 1,352
KVSJ, St. s. Pocomoke..... 293
KDMQ, St. s. Portsmouth..... 214
KPVC, St. s. Salisbury..... 284

New York & Cuba Mail S. S. Co. (Me.),
Pier 13, East River,
New York, N. Y.:
LPSC, St. s. Agwistar..... 5,229
LFDT, St. s. Antilla..... 3,668
LFCH, St. s. Bayamo..... 3,346
LFDK, St. s. Camagüey..... 3,671
KVGH, St. s. Coamo..... 180
KQIN, St. s. Esperanza..... 4,764
LFGB, St. s. Guantanamo..... 3,292
KFBT, St. s. Hercules..... 163
LQWK, St. s. Manzanillo..... 1,921
KNPV, St. s. Matanzas..... 3,094
KVJR, St. s. Mexico..... 6,207
KQVM, St. s. Monterey..... 4,702
KQTG, St. s. Morro Castle..... 6,004
LFJM, St. s. Oriente..... 7,652
LGPS, St. s. Panama..... 3,820
LFCV, St. s. Santiago..... 3,490
LJVK, St. s. Siboney..... 7,581
LJDB, St. s. Vueltabajo..... 3,135
LGFS, St. s. Yucatan..... 1,835

New York & Gulf Navigation Co.,
60 Wall st.,
New York, N. Y.:
LGFJ, Sch. Nat L. Gorton..... 225

New York & Hastings Steamboat Co.,
41 Park Row,
New York, N. Y.:
LNKM, St. s. Naconca..... 238

New York & Louisiana Transportation Co. (La.),
1103 Hibernia Bldg.,
New Orleans, La.:
KGSR, St. s. Radha..... 255

New York & New Orleans S. S. Co.,
Pier 39, North River,
New York, N. Y.:
KMQD, St. s. Cambridge..... 2,094

New York & Oriental S. S. Co. (N. Y.),
17 Battery pl.,
New York, N. Y.:
LPBV, St. s. Satsuma..... 5,245

New York & Porto Rico Steamship Co. (Me.),
11 Broadway,
New York, N. Y.:
LGMQ, St. s. Carib..... 2,118
KGQB, St. s. Coamo..... 4,384
LJLF, St. s. Cayey..... 2,086
LBSV, St. s. Coroza..... 3,109
LCBM, St. s. Isabela..... 3,109
LGMJ, St. s. Manta..... 2,081
LFKT, St. s. Marina..... 3,109
LBFC, St. s. Merida..... 3,109
LGMR, St. s. Ortava..... 2,118
KPJD, St. s. Ponce..... 3,506
KPNW, St. s. San Juan..... 3,511
KWJN, St. s. San Lorenzo..... 6,605
KNRW, St. s. Santurce..... 1,830
LGNC, St. s. Sioux..... 2,048

New York, Ontario & Western Ry. Co.,
Weehawken, N. J.:
KWGP, *Sch. Cadosia..... 750
KMTP, *Sch. Ellenville..... 858
KWMS, St. s. Ontario..... 415
KWHS, *Sch. Sidney..... 745
KWDM, *Sch. Smyrna..... 741
KWMT, St. s. Western..... 415

Niagara Ferry & Transportation Co. (N. Y.),
Buffalo, N. Y.:
MCBT, St. s. Orleans..... 269

Nichols (Inc.), Anthony D.,
3 Bridge Plaza,
Long Island City, N. Y.:
KSWJ, Sch. Anthony D. Nichols 680

Nicholson, T. M.,
Bangor, Me.:
KTFW, Sch. Gladiator..... 112
KLCR, Sch. Lizzie Lipe..... 121
KPTT, Sch. T. M. Nicholson..... 128

Norfolk & Washington Steamboat Co.,
Seventh Street Wharf,
Washington, D. C.:
KSQP, St. s. Newport News.... 1,535
LBTF, St. s. Northland..... 2,055
KWSM, St. s. Southland..... 2,081

North Atlantic and Western S. S. Co. (Del.),
7 West 10th st.,
Wilmington, Del.:
LHTD, St. s. Wallace..... 5,672

North Pacific Sea Products Co.,
705 Plymouth Bldg.,
Minneapolis, Minn.:
JPFL, Sch. Fresno..... 1,244
LCHT, St. s. Kodiak..... 140
LCHV, St. s. Unimak..... 148

North Pines S. S. Co.,
11 Stone st.,
New York, N. Y.:
LPJD, St. s. North Pines..... 3,599

North Shore Transit Co. (Mich.),
Port Huron, Mich.:
LRHN, St. s. W. J. Crosby..... 2,496

Northern Fisheries (Inc.),
Anacortes, Wash.:
LDKG, Ga. s. Progress..... 169

Northern Transportation Co. (Del.),
Duluth, Minn.,
c/o Guaranty Safe Deposit & Trust Co.,
Wilmington, Del.:
LBKQ, St. s. Boston..... 343
JSLT, St. s. Lenore..... 2,005
LQNC, St. s. Norfolk..... 343
LQMC, *Sch. Northern No. 6..... 1,602
LQSD, *Sch. Northern No. 7..... 1,631
LJHM, *Sch. Northern No. 14..... 971
LNCV, *Sch. Northern No. 17..... 961
LQHK, *Sch. Northern No. 18..... 1,047
LQVM, *Sch. Northern No. 25..... 1,267
LQVH, *Sch. Northern No. 29..... 1,264
LSHQ, *Sch. Northern No. 31..... 1,083
LWBF, *Sch. Northern No. 33..... 1,476
MBWC, *Sch. Northern No. 35..... 1,488
MCHV, *Sch. Northern No. 41..... 2,215
LDMR, St. s. Kite..... 298

Northwestern Shipping Co. (Wash.),
Colman Bldg.,
Seattle, Wash.:
LMDC, St. s. B. H. Lovejoy..... 1,067

Norwich & New York Propeller Co.,
249 Water st.,
New London, Conn.:
KLJC, St. s. Chelsea..... 564

Noyes & Thurlow,
Boston, Mass.:
LRGS, St. s. Nathaniel P. Doane 96

O'Brien, Joseph F.,
Savannah, Ga.:
LQJM, Sch. Margaret Spencer..... 818

Observation S. S. Co. (N. Y.),
30 Church st.,
New York, N. Y.:
KJFT, St. s. Observation..... 122

Ocean Motorship Co. (Calif.),
310 California st.,
San Francisco, Calif.:
LVGH, Ga. s. Bernina..... 3,093
LVSW, Ga. s. Buenaventura..... 3,099
LVBG, Ga. s. Cellamare..... 2,341
LVBG, Ga. s. Challamba..... 2,400
LTCQ, Ga. s. Babinda..... 3,093
LTVF, Ga. s. Coolcha..... 2,403
LVMC, Ga. s. Culburra..... 2,353

Ocean S. S. Co., of Savannah (Ga.),
37 Bull st.,
New York, N. Y.:
KTFN, St. s. City of Atlanta.... 5,433
JVBF, St. s. City of Augusta.... 2,869
KTBS, St. s. City of Columbus.. 5,433
LBKQ, St. s. City of Montgomery..... 5,425
LBTH, St. s. City of Rome..... 3,648
LBKR, St. s. City of St. Louis.. 5,425
KWGQ, St. s. City of Savannah. 5,654
KVNL, St. s. General G. M. Sorrel..... 169
JWVM, St. s. Nacoochee..... 2,680
KSTD, St. s. William M. Wadley..... 154

Oceanic S. S. Co. (Calif.),
60 California st.,
San Francisco, Calif.:
KQLV, St. s. Sonoma..... 6,279
KQML, St. s. Ventura..... 6,282

O'Connor, John,
60 Broadway, room 601,
c/o A. L. Jordan & Co.,
New York, N. Y.:
LDFB, St. s. Narragansett..... 3,539

Ogden, J. C.,
110 Market st.,
San Francisco, Calif.:
KVFB, St. s. Thomas L. Wand.. 691

Ogilvie, Arthur,
114 State st.,
Boston, Mass.:
KBSW, Sch. Abbie S. Walker... 190

Oil Transport Co. (Del.),
1600 Continental Bldg.,
Baltimore, Md.:
MBRS, St. s. Clement Smith.... 7,506

Old Dominion S. S. Co.,
Pier 25, North River,
New York, N. Y.:
KLVJ, St. s. Jamestown..... 2,898

Old Dominion Transportation Co. (Va.),
Norfolk, Va.:
KNWT, St. s. Hamilton..... 3,723
KPCM, St. s. Jefferson..... 3,723

Oliveira, John A.,
111 Acushnet ave.,
New Bedford, Mass.:
JTWM, Sch. Malissa Trask..... 236

Oliveira, Luiz d',
106 Acushnet ave.,
New Bedford, Mass.:
MDJF, Bk. Eugenia Emilia..... 1,053

Oliver, Joseph A.,
1286 Bush st.,
San Francisco, Calif.:
KRSM, Sch. Melrose..... 615

Olson, Andrew,
29 Union st.,
New York, N. Y.:
LWPJ, St. s. Dewey..... 957

Olson, Oliver J.,
1 Drumm st.,
San Francisco, Calif.:
LHBC, St. s. Florence Olson..... 1,185
LHBR, St. s. George L. Olson... 1,428
LCRM, St. s. Paraiso..... 1,437
MDGC, St. s. Virginia Olson..... 1,286
LHRS, St. s. Whitney Olson..... 1,559

Olson & Mahony,
6th and Channel sts.,
San Francisco, Calif.:
JVDM, Bkn. Wrestler..... 470

Oneida Navigation Corp. (Del.),
42 Broadway,
New York, N. Y.:
LGPM, Ga. s. Percy R. Pyne 2d. 1,341
KRTB, Sch. Perry Setzer..... 1,392

Oosterhuis, Henry H.,
817 Sansome st.,
San Francisco, Calif.:
KDVT, Sch. Lizzie Vance..... 442

Oregon Fir (Oreg.),
Portland, Oreg.:
LWNK, Sch. Oregon Fir..... 2,526

Oregon Pine (Oreg.),
Portland, Oreg.:
LWMR, Sch. Oregon Pine..... 2,526

Orient S. S. Corp.,
39 Broadway,
New York, N. Y.:
LTMP, St. s. Orient..... 4,994

Oriental Navigation Corp. (Del.),
39 Broadway,
New York, N. Y.:
KPQJ, St. s. Fair Oaks..... 1,275

Orinoco S. S. Corp.,
17 Battery pl.,
New York, N. Y.:
LRSK, St. s. Orinoco..... 4,991

Orleans S. S. Corp.,
39 Broadway,
New York, N. Y.:
LQTS, St. s. Orleans..... 6,629

Ostrander, H. F.,
712 Leary Bldg.,
Seattle, Wash.:
LHVT, Sch. Levi W. Ostrander. 1,633

Ostrom, Archibald M.,
37 Wall st.,
New York, N. Y.:
KRSN, St. s. J. L. Luckenbach.. 4,920

Overseas Sailing Ship Corp.,
c/o American Star Line, 25
Beaver st., New York, N. Y.:
LHRW, Sch. Manuel Caragol... 880

Pace, Dominick,
24 Water st.,
New York, N. Y.:
LKHW, St. s. Lloyd..... 4,907

Pacific Alaska Navigation Co.,
Tacoma, Wash.:
LNHW, Ga. s. Admiral Mayo... 1,031
LFRV, St. s. Admiral Sebree.... 2,446

Pacific American Fisheries (Me.),
Harris ave.,
Bellingham, Wash.:
LKNW, St. s. Catherine D..... 2,224
LPBQ, St. s. Bobring..... 2,457

NAMES, ALPHABETICALLY ARRANGED, AND POST-OFFICE ADDRESSES OF MANAGING OWNERS OF MERCHANT VESSELS HAVING SIGNAL LETTERS, WITH RIGS, NAMES, AND GROSS TONNAGES—Continued.

Pacific American Fisheries (Me.)—Continued.
KTLB. St. s. Norwood..... 1,323
LGTR. St. s. Redwood..... 1,793
KTWF. St. s. Windber..... 2,837

Pacific Coast Codfish Co.,
17 Colman Dock,
Seattle, Wash.:
KLDC. Sch. Charles R. Wilson.. 315
KLRD. Sch. John A..... 282
JWQC. Sch. Maid of Orleans.... 180

Pacific Commercial Navigation Co. (Ltd.),
918 Kekaulike st.,
Honolulu, Hawaii:
KPJN. Sch. Columbia..... 663

Pacific Freighters Co. (Calif.),
310 California st.,
San Francisco, Calif.:
LVPR. Bkn. Alicia Haviside... 2,265
LWHP. Bkn. Anne Comyn 2,265
KJCQ. Bkn. Charles F. Crocker. 860
LWQN. Bkn. Katherine MacKall..... 2,262
LWHN. Bkn. Phyllis Comyn .. 2,206
KQDL. Sch. Rosamond..... 1,030
LWHV. Bkn. Russell Haviside. 2,263
KRFC. Sch. Watson A. West... 818

Pacific Mail S. S. Co. (N. Y.),
508 California st.,
San Francisco, Calif.:
JSWK. St. s. City of Para..... 3,404
LFSP. St. s. Colombia..... 5,643
LFSQ. St. s. Ecuador..... 5,544
JTVP. St. s. Newport..... 2,643
LMKQ. St. s. Point Adams..... 2,671
LMBH. St. s. Point Bonita..... 2,675
LMGV. St. s. Point Judith..... 2,670
LMBW. St. s. Point Lobos..... 2,670
LHTM. St. s. Sachem..... 3,241
JWHL. St. s. San Juan..... 2,152
MCPB. St. s. Solana..... 6,702
LFSN. St. s. Venezuela..... 5,641

Pacific Mercantile Marine Co. (Calif.),
Fife Bldg.,
San Francisco, Calif.:
KVDP. St. s. J. B. Stetson..... 837
LBNS. St. s. Nehalem..... 685

Pacific Motorship Co. (Del.),
San Francisco, Calif.:
LTNQ. Ga. s. Balcatta..... 3,109

Pacific States Lumber Co. (Del.),
Marshfield, Oreg.:
LJCP. St. s. C. A. Smith..... 1,878
LPJR. St. s. Cottonplant..... 2,333
LHCD. St. s. Johanna Smith.... 1,921

Pacific S. S. Co. (Me.),
Arthur Rust Bldg.,
Tacoma, Wash.:
KNRS. St. s. Admiral Dewey... 2,104
KRGC. St. s. Admiral Evans.... 2,140
KNSW. St. s. Admiral Farragut. 2,141
LDCB. St. s. Admiral Goodrich. 2,419
KWNS. Sch. Admiral Nicholson 978
KPMF. St. s. Admiral Rodman. 1,101
KNSQ. St. s. Admiral Schley... 2,104
KRGF. St. s. Admiral Watson.. 2,009
KMNJ. St. s. Curacao..... 1,648
LDVH. St. s. H. F. Alexander... 8,357
LGDB. St. s. Moonlite..... 1,955
KVTF. St. s. President..... 5,453
JVWG. St. s. Queen..... 2,727
KNJF. St. s. Senator..... 2,432
KRLV. St. s. Spokane..... 2,277

Pacific Shipping Co. (Calif.),
Robert Dollar Bldg.,
San Francisco, Calif.:
LFKH. Bkn. Alta..... 1,381

Pacific Transport Co. (Calif.),
430 Sansome st.,
San Francisco, Calif.:
LDJS. St. s. Alvarado..... 1,994
KNCP. St. s. Iris..... 2,830

Palafox Shipbuilding Co. (Inc.),
Pensacola, Fla.:
LRJB. Ga. s. Palafox.....

Palmer Shipping Co. (Inc.),
22 Whitehall st.,
New York, N. Y.:
KVDF. Sch. Elizabeth Dantzler 424

Panama R. R. Co. (N. Y.),
24 State st.,
New York, N. Y.:
KBDJ. St. s. Advance..... 2,458
KDNC. St. s. Allianca..... 3,150
KRNT. St. s. Ancon..... 9,315
KPBW. St. s. Colon..... 5,670
KRSV. St. s. Cristobal..... 9,604
LHDT. St. s. General G. W. Goethals..... 4,636
LHDJ. St. s. General H. F. Hodges..... 2,732
LHDG. St. s. General O. H. Ernst..... 3,564
LHDV. St. s. General W. C. Gorgas..... 4,564
KNTV. St. s. Panama..... 5,638

Pan American Petroleum & Transport Co. (Del.),
1016 Security Bldg.,
Los Angeles, Calif.:
LDRS. St. s. C. A. Canfield..... 6,156
MOPS. St s. Cerro-Azril..... 8,876
MCPH. St. s. Cerro-Ebano..... 8,880
LDVF. St. s. Charles E. Harwood..... 2,990
MOKL. St. s. Crampton Anderson..... 6,998
MBGV. St. s. Crudoil..... 1,370
LTDR. St. s. Dean Emery..... 6,664
LDTM. St. s. Edward L. Doheny..... 6,170
LGWP. St. s. Edward L. Doheny, Junior..... 7,187
MBPN. St. s. Elisha Walker.... 7,035
MCBP. St. s. Franklin K. Lane.. 6,998
LHWD. St. s. Frederic Ewing... 6,773
LHPT. St. s. Frederic R. Kellogg..... 7,127
LTWF. St. s. Fueloil..... 1,370
LHFW. St. s. George G. Henry.. 6,265
LKSW. St. s. George W. Barnes. 6,531
LHGC. St. s. Harold Walker.... 6,353
LDTR. St. s. Herbert G. Wylie. 4,292
MBHN. St. s. I. C. White..... 7,035
LGFK. St. s. J. M. Danziger..... 6,093
LKTG. St. s. Mexoil..... 1,370
LDSK. St. s. Norman Bridge.... 4,323
LGCJ. St. s. Oscar D. Bennett... 4,710
LQCF. St. s. Panoil..... 1,370
LKPJ. St. s. Paul H. Harwood.. 6,520
LJRW. St. s. S. M. Spalding..... 7,175
LHMV. St. s. William Green.... 6,353
LHMV. St. s. William H. Doheny 6,994

Parker, James W.,
590 Commercial st.,
Portland, Me.:
JDGF. Sch. Henrietta Simmons. 228
HPKV. Sch. Oakes Ames..... 254

Paul, Albert F.,
Pratt and Frederick sts.,
Baltimore, Md.:
KPRT. Sch. Edwin & Maud.... 208
KMDB. Sch. William Linthicum 156
KJSR. Sch. William T. Parker.. 178

Paul & Co., C. C.,
208 Stewart Bldg.,
Baltimore, Md.:
LIIWF. Sch. Albert F. Paul.... 735
JWRT. Sch. Chas. G. Joyce..... 122
KNPD. Sch. Jennie D. Bell..... 191
KHRQ. Sch. John L. Martino .. 257
JRHM. Sch. Lydia Middleton .. 197

Payton, Ferd O.,
Corona, Calif.:
JWKH. Ga. s. Lily..... 149

Pearce, Frank C.,
401 Main st.,
Gloucester, Mass.:
LMGR. Ga. s. Pioneer..... 233

Peckham, A. N.,
Port Arthur, Tex.:
LMHF. St. s. Bertha II..... 96

Pedersen, L. A.,
118 Market st.,
San Francisco, Calif.:
JRMP. Bkn. City of Sydney.... 2,903
KJNP. St. s. Costa Rica..... 1,783
LWVF. Bkn. Kate G. Pedersen. 2,269
JTGD. Bk. McLauren..... 1,374
KBHN. Bk. Narwhal..... 523

Pendleton, F. C.,
Isleboro, Me.:
JWLK. Sch. F. C. Pendleton.... 408

Pendleton Bros. (Me.),
150 Pearl st.,
New York, N. Y.:
LRPC. St. s. Blakeley..... 2,889
LVSG. St. s. Corone..... 2,916
LRPN. St. s. Corvallis..... 2,922
KNQP. Sch. Rachel W. Stevens. 1,211

Pendleton, Fields S.,
150 Pearl st.,
New York, N. Y.:
LJQH. Sch. Alice L. Pendleton.. 1,394
LGRK. Ga. s. Astoria..... 1,611
LPHB. Sch. Brina P. Pendleton. 1,513
LFWO. Sch. City of Portland.... 1,833
KQWG. St. p. City of Rockland.. 1,696
LHMK. Sch. Dunham Wheeler.. 1,926
LMHB. Ga. s. Guilford D. Pendleton..... 1,611
KSHD. Bkn. John C. Meyer..... 932
LTWC. Bkn. Marsala..... 2,422
LQRM. Sch. Virginia Pendleton. 1,547

Peninsular & Occidental Transportation Co. (Conn.),
42 Church st.,
New York, N. Y.:
MCRW. St. s. Cuba..... 2,479
KVQJ. St. s. Governor Cobb.... 2,522
KDGQ. St. s. Mascotte..... 884
KNGB. St. s. Miami..... 1,741

Pennsylvania Coal Co., (Pa.),
165 Broadway,
New York, N. Y.:
KMRP. *Sch. Hackensack..... 875
KMQP. *Sch. Rondout..... 831

Pennsylvania R. R. Co. (Pa.),
Seventh ave. and Thirty-second st.,
New York, N. Y.:
KTGM. St. s. P. R. R. No. 4..... 121
KVLJ. St. s. P. R. R. No. 5..... 186
KVMC. St. s. P. R. R. No. 10..... 186
KVMF. St. s. P. R. R. No. 14.... 186
LDJV. St. s. P. R. R. No. 155.... 584
LDKF. St. s. P. R. R. No. 156.... 584

Pennsylvania R. R. Co.,
Perth Amboy, N. J.:
KTDM. St. s. P. R. R. No. 32 201
LBSM. St. s. P. R. R. No. 35..... 375

Penn Transit Nav. Co. (Ltd.) (Del.),
30 Church st.,
New York, N. Y.:
LFSM. Bark Phyllis..... 2,258

Penobscot S. S. Co., (Mass.),
70 Kilby St.,
Boston, Mass.:
LRDK. St. s. Penobscot..... 2,496

Pensacola Shipbuilding Co., (Del.),
Pensacola, Fla.:
LWRD. St. s. City of Weatherford..... 5,401
JVND. St. s. Gaston..... 846

Periera, Jose J.,
New Bedford, Mass.:
LBRG. Sch. Matthew S. Greer... 112

Perkins, S. A.,
P. O. Box 1650,
Tacoma, Wash.:
JRPL. *Sch. Palmyra..... 1,299

Peterkin, Chas.,
9 Sterling st.,
Quincy, Mass.:
HGST. Sch. Fred Tyler..... 114

Peterson, Frank B.,
San Francisco, Calif.:
LKPB. Ga. s. Mount Baker..... 2,904

Peterson, Henry C.,
San Francisco, Calif.:
LHFQ. St. s. Tatoosh..... 277

Petoskey Transportation Co. (Del.),
Chicago, Ill.:
LGBQ. St. s. Westoil..... 2,172

Pettygrove, B. F.,
1789 Blaine St.,
Port Townsend, Wash.:
JTCH. Sch. Snow and Burgess.. 1,591

Pfitsch, Chas. G. A.,
253 Broadway,
New York, N. Y.:
LFNT. Bkn. Prins Valdemar.... 1,338

Phillips Navigation Co. (N. Y.),
80 South st.,
New York, N. Y.:
LJGN. Sch. Florence B. Phillips. 671

Pierce, Frederick E.,
Boston, Mass.:
KCFV. Sch. Tremont..... 979

Pierce Oil Corp.,
26 Broad st.,
New York, N. Y.:
LFHD. St. s. Mexicano..... 2,265
LGNQ. Ga. s. Pennant..... 3,253
MCQL. St. s. Pirouette..... 225

NAMES, ALPHABETICALLY ARRANGED, AND POST-OFFICE ADDRESSES OF MANAGING OWNERS OF MERCHANT VESSELS HAVING SIGNAL LETTERS, WITH RIGS, NAMES, AND GROSS TONNAGES—Continued.

Pike, Bion M.,
Lubec, Me.:
JRPK. Sch. Centennial..... 115

Pine Dell Development Co. (Va.),
Williamsburg, Va.:
HRLW. Sch. Samuel Castner, jr. 239

Pittsburgh Coal Co.,
Henry W. Oliver Bldg., Pittsburgh, Pa.:
LKMT. Sch. Richard T. Green.. 1,467

Pocahontas Fuel Co. (Va.),
151 State st., Boston, Mass.:
LFRK. St. s. Bylayl..... 3,289
LJSC. St. s. Freeman..... 3,350
LFRB. St. s. Jonaney..... 3,289
LDMT. St. s. Pocahontas..... 286

Polish American Navigation Corp. (Del.),
206 Broadway, New York, N. Y.:
LMHG. St. s. Kosciuszo 4,986
LHSJ. St. s. Suwanee..... 8,428
LHKV. St. s. Warszawa..... 6,515

Pope & Talbot,
3rd and Berry sts., San Francisco, Calif.:
KVFM. St. s. Yosemite..... 827

Port Blakely Mill Co.,
16 California st., San Francisco, Calif.:
KPTQ. Sch. Bainbridge..... 566

Porto Rico Mercantile Co. (W. Va.),
40 Exchange pl., New York, N. Y.:
LBHV. St. s. Miguello..... 276

Prince, Vidal Los Santos,
San Juan, P. R.:
JKCH. Sch. Wesley Abbott..... 144

Pringle Barge Line Co. (Ohio),
Rockefeller Bldg., Cleveland, Ohio:
LSND. St. s. Custodian..... 359

William F. Probst,
Staten Island, N. Y.:
LKWM. Bkn. City of Beaumont. 2,014
LTVK. Bnk. Marcerata..... 2,352
LQGB. Bkn. City of Orleans.... 2,347

Providence, Fall River, & Newport Steamboat Co. (R. I.),
Providence, R. I.:
KSMW. St. s. Monhegan..... 387

Pusko Co., Barkentine,
310 California st., San Francisco, Calif.:
KSDJ. Bge [illegible] .. 1,084

Puget Sound Navigation Co. (Nev.),
Colman Dock, Seattle, Wash.:
KDPS. St. s. Bellingham..... 333
KVPW. St. s. Clipper..... 1,111
KVDU. St. s. Indianapolis..... 765
LBPT. St. s. Kulshan..... 926
LCNL. St. s. Potlatch..... 575
KWSC. St. s. Puget..... 234
LBSH. St. s. Sioux..... 461
LCKW. St. s. Sol Duc..... 1,085
LCWK. St. s. Tacoma..... 836
KQGT. St. s. Walaleale..... 324

Puget Sound Salvage Co. (Wash.),
Central Bldg., Seattle, Wash.:
JBWH. St. s. Santa Cruz..... 511

Puget Sound Tug Boat Co.,
Walker Bldg., 2d ave. and University st., Seattle, Wash.:
LHFP. St. s. Pioneer..... 160

Putnam Lumber Co.,
Jacksonville, Fla.:
KRLG. Sch. Lizzie M. Parsons.. 655

Quillian, Wm. J.,
Laurel, Del.:
KWBQ. Sch. Albert W. Robinson..... 498

Rajah S. S. Co. (La.),
Louisiana Bldg., New Orleans, La.:
LHSG. St. s. Rajah..... 2,264

Reading Co. (Pa.),
Twelfth and Market sts., Philadelphia, Pa.:
KTJC. Sch. Barry..... 954
KMNP. Sch. Bast..... 693
KNHB. Sch. Bear Ridge..... 910
LHBS. *Sch. Belmont..... 969
KWJC. St. s. Bern..... 224
KRLW. Sch. Bethayres..... 955
KGWM. Sch. Brookside..... 841
KNHQ. Sch. Buck Ridge..... 915
KVPD. Sch. Cacoosing..... 721
KRGV. St. s. Carlisle..... 644
KWNL. Sch. Cleona..... 956
KWLT. *Sch. Cocalico..... 956
LKWJ. *Sch. Cohansey..... 807
KWJR. Sch. Conewago..... 956
KTPH. *Sch. Cumru..... 1,780
KMGF. Sch. Draper..... 855
KNJS. Sch. Eagle Hill..... 911
KNPP. Sch. Enterprise..... 901
KPMC. Sch. Ephrata..... 954
LDKN. *Sch. Exeter..... 1,780
KNLG. Sch. Franklin..... 910
LCQT. St. s. Germantown..... 619
LPCK. St. s. Gedney..... 728
KPJQ. St. s. Gettysburg..... 557
KMGJ. Sch. Glendower..... 855
LHJM. *Sch. Glenside..... 974
KRPH. *Sch. Herndon..... 1,763
KNQF. Sch. Indian Ridge..... 910
KQTW. St. s. International..... 400
KQWL. Sch. Kimberton..... 955
KRHW. Sch. Laughorne..... 955
LCNG. Sch. Leesport..... 963
KTMC. St. s. Lenape..... 637
KMGN. Sch. Lincoln..... 855
KWGO. Sch. Macungie..... 956
KMGH. Sch. Mahanoy..... 855
KVCQ. Sch. Manawa..... 721
KRCJ. Sch. Manheim..... 955
KNFV. Sch. Maple Hill..... 911
KPDN. Sch. Marion..... 954
KMTV. Sch. Merman..... 855
KTGP. Sch. Mingo..... 954
KTNG. Sch. Molino..... 954
KPHL. Sch. Mount..... 955
LDCF. Sch. Museum..... 963
KVNF. Sch. Neshaminy..... 721
KNTC. Sch. Oak Hill..... 910
LPTK. Sch. Ocean..... 807
KTBT. *Sch. Oley..... 1,780
LDBT. Sch. Ontelaunce..... 739
KRGW. St. s. Patience..... 292
KPJH. Sch. Paxinos..... 954
KPMT. Sch. Paxtang..... 954
KQVD. St. s. Penilyn..... 137
LHRK. *Sch. Pennington..... 967
LCVH. Sch. Pennypacl 739
KNQV. Sch. Phoenix..... 901

Reading Co. (Pa.)—Continued.
LCRG. Sch. Pickering..... 739
KVFP. Sch. Pocopson..... 721
LJCB. *Sch. Pottstown..... 974
KMGC. Sch. Preston..... 855
KMLS. Sch. Richardson..... 693
KQVP. Sch. Robesonia..... 955
LKNR. *Sch. Salem..... 801
KRGQ. Sch. Saucon..... 955
KNMF. Sch. Silver Brook..... 904
LGWR. Sch. Skippack..... 739
KTGH. *Sch. Spring..... 1,780
KMFW. Sch. Suffolk..... 855
KNVF. St. s. Swatara..... 625
KVDR. Sch. Tamanend..... 721
KMPJ. St. s. Tamaqua..... 564
LCPQ. Sch. Temple..... 963
KMND. Sch. Thomaston..... 693
LJSH. *Sch. Tioga..... 1,012
LCTK. Sch. Tohickon..... 739
LJHV. *Sch. Trenton..... 1,013
LMVC. *Sch. Tuckahoe..... 792
KVDH. Sch. Tulpehocken..... 721
KPDG. St. s. Valley Forge..... 558
KWLM. Sch. Wiconisco..... 956
KSVB. St. s. Wyomissing..... 222
LCMK. Sch. Yardley..... 963

Records, William T.,
Laurel, Del.:
KSHN. Sch. Edward R. Baird, jr. 279

Red Fox Fisheries Co. (Ala.),
Mobile, Ala.:
MDJK. St. s. M. L. Hanahan..... 429

Redondo Steamship Co. (N. Y.),
2 Stone st., New York, N. Y.:
LJPV. St. s. Redondo..... 4,113

Red Salmon Canning Co.,
73 Main st., San Francisco, Calif.:
JSMK. Bk. Hecla..... 1,529
KQBR. St. s. Lehua..... 176
LWKO. Ga. s. Margaret..... 432
KHPV. Bk. St. Katherine..... 1,201

Redwood S. S. Co.,
Monadnock Bldg., San Francisco, Calif.:
KWNB. St. s. Katherine..... 531

Reid, W. C.,
Eagle and Provost sts., Brooklyn, N. Y.:
JVWF. Sch. Abbie C. Stubbs... 345
KBSL. Sch. Charles C. Lester... 280
KMTF. Sch. Dorothy..... 887
KMPG. Sch. Edward Smith..... 440
KBTN. Sch. Emily F. Northam. 332
KSQB. Sch. Georgia D. Jenkins. 471
KRJP. St. s. Mabel..... 1,336
KHGR. Sch. Sedgwick..... 905

Reid, Walter E.,
Georgetown, Me.:
LWFB. Sch. Spindrift..... 720

Reitan Transpn. Co. (Tex.),
Texas City, Tex.:
KQNV. Sch. W. J. Patterson.... 645

Renolved Corp.,
11th ave. and 25th st., New York, N. Y.:
LJRV. Ga. s. James Timpson... 2,016

Reynolds Corp., Steamship Theodore F.,
New York, N. Y.
MBHV. St. s. Theodore F. Reynolds..... 2,359

Reynolds, George J.,
Walton, Fla.:
LSRH. Ga. s. Matchless..... 113

Richmond-New York S. S. Co. (Va.),
P. O. Box 484, Richmond, Va.:
LJSF. St. s. Lake Arthur..... 1,948
LJWQ. St. s. Lake Stirling..... 1,948

Rice, L. B.,
Reedville, Va.:
JGWL. Sch. Brownstone..... 176
JMBV. St. s. F. P. Murphy..... 157

Richardson, H. A.,
320 Market st., San Francisco, Calif.:
KRMD. St. s. Unimak..... 258
KTMJ. St. s. Vanguard..... 358

Roberts, W. S.,
Jesterville, Md.:
LSMW. Sch. J. K. Mitchell..... 383

Robin Line S. S. Co. (Calif.),
544 Market st., San Francisco, Calif.:
LVND. St. s. Robin Goodfellow. 6,885
LVKB. St. s. Robin Gray..... 6,590

Robinson Fisheries Co.,
Seattle, Wash.:
JPSW. Sch. Alice..... 232
KNDS. Sch. Wawona..... 468

Robinson Packing Corp. (Wash.),
Anacortes, Wash.:
KHRB. Sch. Azalea..... 480

Rochester Steamship Co. (N. Y.),
Grand Island, N. Y.:
LBGV. St. s. William P. Palmer.. 2,293

Rockaway White Sand Co. (N. Y.),
180 Fifth ave., New York, N. Y.:
KRJT. St. s. Sand Beach..... 248

Rock Creek Steamboat Co. (Md.),
Foot of Broadway, Baltimore, Md.:
KMNF. St. s. Riverside..... 452

Rockland-Rockport Lime Co. (Me.),
Rockland, Me.:
KHSQ. Sch. Morris and Cliff.... 132
KQJD. *Sch. Number Two..... 1,120

Rockport Granite Co.,
Rockport, Mass.:
KHFM. Slp. Albert Baldwin ... 123
KMGT. Sch. George R. Bradford 142
KNRF. St. s. William H. Moody 295

Rodriguez,
Catana, P. R.:
MBVR. Sch. Gaviota..... 287

Rogers, George D.,
110 State st., Boston, Mass.:
LGMD. Sch. Grand Turk..... 540
LGWS. Sch. Frank A. Morey.... 574
LGFS. Sch. James M. W. Hall... 572
LJKG. Sch. Luther Little..... 1,234

Rogers & Webb.,
110 State st., Boston, Mass.:
LCNP. Sch. Edwin G. Farrar... 556

NAMES, ALPHABETICALLY ARRANGED, AND POST-OFFICE ADDRESSES OF MANAGING OWNERS OF MERCHANT VESSELS HAVING SIGNAL LETTERS, WITH RIGS, NAMES, AND GROSS TONNAGES—Continued.

Rolph, jr., James,
230 California st.,
San Francisco, Calif.:
KNPF, Sch. Honolpu..... 564
LHGQ, Shp. William T. Lewis . 2,156

Rolph Navigation & Coal Co. (Calif.),
230 California st.,
San Francisco, Calif.:
LNVP, St.s. Annette Rolph..... 2,361
LDPT, Bk. Annie M. Reid..... 2,165
LPWT, Bnk. Annie M. Rolph... 1,393
JTDF, Sch. Charles B. Kenney.. 1,074
JPTV, Bkn. Edward May..... 885
LVJT, Bkn. George U. Hind.... 1,389
LPKT, St.s. Georgina Rolph... 2,354
KQLC, Sch. Golden Shore..... 699
KRHN, Sch. Golden State..... 1,014
LNTD, Bkn. Hesperian..... 1,385
JRGD, Sch. Isaac Reed..... 1,491
LGVD, Shp. James Rolph..... 2,108
KCSM, St.s. Relief..... 210
LSBP, Bkn. Rolph..... 1,386
LTGR, St.s. Storm King..... 445

Rouse Towing Co. (Wash.),
Balcom Dock,
Seattle, Wash.:
LJBM, Sch. Betsey Ross..... 1,630

Rowe, Henry C.,
70 Ferry st.,
New Haven, Conn.:
KDMB, St.s. H. C. Rowe & Co... 500

Rowe, H. Gordon,
70 Ferry st.,
New Haven, Conn.:
LGWJ, St.s. Rowe..... 476

Rush, Walter,
40 Wall st.,
New York, N. Y.:
KQHP, St.s. Gdansk..... 6,135

Ryan Towboat Co. (Inc.,) D. W.,
Port Arthur, Tex.:
LMCW, St.s. Orion..... 127

Sabine Towing Co. (Tex.),
Port Arthur, Tex.:
KJCM, St.s. Asher J. Hudson..... 136

Sagadahoc Towing Co. (Me.),
Topsham, Me.:
KWBL, St.s. Pejepscot..... 142
KWCH, Sch. S. T. Co. No. 2..... 526

St. Johns N.F. Shipping Corp.,
29 Broadway,
New York, N. Y.:
LKPS, Sch. St. John N. F..... 2,046

St. Thomas Lumber & Trading Co.,
St. Thomas, Virgin Islands:
JQTN, Sch. Lydia H. Roper..... 321

San Francisco & Portland S. S. Co.,
Pier 40,
San Francisco, Calif.:
KGTR, St.s. Rose City..... 3,468

San Jose Steamship Corp. (N. Y.),
New York, N. Y.:
LDSN, St.s. San Jose..... 3,309

San Juan Fishing & Packing Co. (Wash.),
Pine st.,
Seattle, Wash.:
LCPF, St.s. Starr..... 525

San Juan Navigation Co.,
Pier 4,
Seattle, Wash.:
KPQV, St.s. Morning Star..... 202

Sanders, Fred,
126 Liberty st.,
New York, N. Y.:
KLPF, Sch. Jonathan Cone..... 122

Sanders & Kirchmann,
American National Bank Bldg.,
431 California st.,
San Francisco, Calif.:
KQHB, Sch. Commerce..... 658
KQMG, Sch. Forester..... 663
KPTV, Sch. Luzon..... 545
KPLN, Sch. Philippine..... 523
KRFM, Sch. Samar..... 710

San Francisco Shipbuilding Co. (Inc.),
510 California st.,
San Francisco, Calif.:
LKQP, St.s. Faith..... 3,427

San Pedro Launch & Tugboat Co. (Calif.),
Care Southwestern Shipbuilding Co.,
Los Angeles, Calif.
LJTF, St.s. J. A. Talbot..... 227

Saramacca S. S. Corp. (N. Y.),
17 Battery place,
New York, N. Y.:
LDSJ, St.s. Saramacca..... 3,212

Saunders & Co., E. E.,
Pensacola, Fla.:
LBPQ, Sch. Virginia..... 106

Savannah Bar Pilots,
Savannah, Ga.:
KVGM, St.s. Christabel..... 263

Savannah - New York Transportation Co. (Del.),
17 Battery pl.,
New York, N. Y.:
LDFV, *Sch. Belfast..... 944
LDVG, St.s. W. B. Keene..... 396

Scandinavian American Bank (Wash.),
Alaska Bldg.,
Seattle, Wash.:
MBJW, Sch. Commodore..... 1,526

Schneider, August N.,
Care David Cohen,
29 Broadway,
New York, N. Y.:
LMTH, Sch. Georgette..... 866

Scott, Dodridge M.,
P. O. Box 294,
Mobile, Ala.:
KRGP, Sch. A. F. Coats..... 617
KTHJ, Sch. Blue Fields..... 281

Scott, Jewett M.,
29 Broadway,
New York, N. Y.:
LCJW, St.s. Artemis..... 456
KRND, Bkn. Amazon..... 1,167
LGJD, Sch. Else..... 814
KSFQ, Sch. Hope Sherwood.... 686
KSFJ, Sch. Mabel Gale..... 762
KSOM, Sch. Salem..... 767
KQWJ, Sch. W. H. Marston..... 1,169

Scott, Lemuel A.,
2 Kenneth st.,
Mobile, Ala.:
KMRT, Sch. Albert Meyer..... 459
KRWT, Sch. Blakely..... 744

Scott, Lemuel A.—Continued.
KTSV, Sch. Camilla May Page.. 688
KVDS, Sch. Harrison T. Beacham..... 299
KSDL, Sch. Virginia..... 585

Scott, T. A. (Conn.),
New London, Conn.:
LSMR, St.s. Guardsman..... 360

Seaboard Fishing & Nav. Co.,
Seattle, Wash.:
LTCD, St.s. Ace..... 120

Seaboard National Bank (Wash.,)
Fourth ave. and Pike st.,
Seattle, Wash.:
KRVP, Ga.s. Ruby..... 345

Seaboard Oil & Guano Co., (Va.),
Reedville, Va.:
KTFC, St.s. Charles J. Colonna. 248
LBCR, St.s. William Blundon . 240

Seaboard Transportation Co.,
141 Milk st.,
Boston, Mass.:
KPQG, St.s. Covington..... 401
KPVT, *Sch. Indiana..... 1,626
KNML, *Sch. Kentucky..... 1,575
JPMG, *Sch. Occidental..... 1,532
KPND, *Sch. Ohio..... 1,629
JQMF, *Sch. Pottsville..... 1,283

Seaborn, H. G.,
24 W. Connecticut st.,
Seattle, Wash.:
KJNF, Sch. Meteor..... 600
KRVL, Sch. Mindanao..... 566
KRHV, Sch. Sophie Christenson. 675

Seaconnet S. S. Co. (Mass.),
70 Kilby st.,
Boston, Mass.:
LKQW, St.s. Seaconnet..... 3,372
KHWD, Sch. Spokane..... 639

Seas Shipping Co. (N. Y.),
39 Cortland st.,
New York, N. Y.:
LVHG, St.s. Robin Adair..... 6,895
LVFR, St.s. Robin Hood..... 6,861

Security Shipping Co. (Del.),
189 Madison ave.,
New York, N. Y.:
LNVF, Sch. Azua..... 604
LSTM, Sch. R. R. Govin..... 872
LWNP, Sch. Tolima..... 913

Sexton & Bryant,
18 Broadway,
New York, N. Y.:
LMCN, Sch. Frederick J. Lovatt. 510

Shaw, J. C.,
Seattle, Wash.:
LWDM, Sch. Ella A..... 1,505

Shaw, Larnie B.,
425 N. 4th st.,
Camden, N. J.:
MCFN, Ga.s. Lorraine D..... 125

Shawmut S. S. Co. (Mass.),
39 Broadway,
New York, N. Y.:
LRPG, St.s. Ipswich..... 6,214
LQHJ, St.s. Mystic..... 6,214
MCSD, St.s. Mount Clinton.... 7,509
MCPJ, St.s. Mount Carroll..... 7,469
LJQV, St.s. Sudbury..... 5,075

Shell Line (Inc.),
343 Sansome st.,
San Francisco, Calif.:
LFSB, St.s. Gold Shell..... 5,614
LGKD, St.s. Pearl Shell..... 5,614
LFQM, St.s. Silver Shell..... 5,605
Each vessel is incorporated under its own name.

Sherman S. S. Co. (N. Y.),
120 Broadway,
New York, N. Y.:
LFWS, St.s. Sherman..... 4,881

Shimomura, Masao,
Honolulu, Hawaii:
KQBJ, Sch. Ka Moi..... 108

Shipowners & Merchants' Tug Boat Co. (Calif.),
Pier 16,
San Francisco, Calif.:
LHDR, St.s. Fearless..... 167
MCPK, St.s. Sea Monarch..... 471
MCKN, St.s. Sea Lion..... 473
LHDP, St.s. Sea King..... 181
MCVB, St.s. Sea Ranger 473
MCVS, St.s. Sea Scout..... 472

Shore, Philip,
Franklin Square Bldg.,
Tampa, Fla.:
KHVB, Sch. Charles R. Wiebe.. 174
KTFP, St.s. Edgar F. Coney.... 153
KLWF, Ga.s. Narwhal..... 239

Silva, John,
New Bedford, Mass.:
KJTS, Sch. Ambrose Snow..... 80

Simas, Anthony J.,
69 Pearl st.,
New York, N. Y.:
JKVM, Sch. L. L. Hamlin..... 147

Simpson, Herbert F.,
305 E. Seaside Blvd.,
Los Angeles, Calif.
KQHW, St.s. Bergen..... 247

Sinclair Gulf Corp.,
120 Broadway,
New York, N. Y.:
LDQP, St.s. Panuco..... 2,556

Sinclair Navigation Co. (Del.),
120 Broadway,
New York, N. Y.:
MCKP, St.s. Albert E. Watts.. 7,137
KPST, St.s. Buccaneer..... 220
MCNK, St.s. E. R. Kemp..... 4,887
MCRL, St.s. E. W. Sinclair..... 4,887
MCFD, St.s. Eugene V. Thayer 7,137
LCQM, St.s. Gene Crawley..... 2,549
KSFW, St.s. Gulfport..... 224
LCPM, St.s. Harry Farnum.... 3,098
MCWN, St.s. J. Fletcher Farrell 7,061
MCQW, St.s. Joseph M. Cudahy 7,052
KRFT, St.s. Roy Hoober..... 220
MCQV, St.s. Samuel L. Fuller.. 7,052
KRTC, St.s. Tamesi..... 2,939
KPTS, St.s. Tormentor..... 252
MCND, St.s. W. E. Ogilvie..... 1,335
LCQJ, St.s. W. L. Connelly..... 3,098
MDBP, St.s. Wm. Boyce Thompson..... 7,061

Sipsey Barge & Towing Co. (La.),
337 Carondelet st.,
New Orleans, La.:
LFQB, *Sch. Coastwise..... 1,432
LHJD, *Sch. Oriole..... 1,152

Skinner & Eddy Corp. (Wash.),
L. C. Smith Bldg.,
Seattle, Wash.:
JSPL, St.s. Richard Holyoke... 181
LJPR, St.s. Tyee..... 316

NAMES, ALPHABETICALLY ARRANGED, AND POST-OFFICE ADDRESSES OF MANAGING OWNERS OF MERCHANT VESSELS HAVING SIGNAL LETTERS, WITH RIGS, NAMES, AND GROSS TONNAGES—Continued.

Slade, S. E.,
112 Market st.,
San Francisco, Calif.:
LJCN, St. s. Hornet..... 697

Sloan, Danenhower & Co., (N. Y.),
11 Broadway,
New York, N. Y.:
HNDS, Sch. Morning Star..... 329

Small, Bartlett F.,
Machiasport, Me.:
MDNL, Sch. Leona & Marion... 3153

Small, O. A.,
Machiasport, Me.:
JNBP, Sch. Annie P. Chase.... 256
KMCP, Sch. Rebecca R. Douglass..... 475

Small, Corrin M.,
Machiasport, Me.:
JSWM, Sch. John Bracewell.... 224

Smith Navigation Corp.,
17 Battery pl.,
New York, N. Y.:
LHCK, Ga. s. Nisseqogue..... 971
LKST, Ga. s. Sherowog..... 1,353

Smith & Terry (N. Y.),
110 Broad st.,
New York, N. Y.:
JQSB, Sch. Lucie Wheatley..... 189
LHST, *Sch. Smith & Terry No. 1..... 1,156
LMTF, *Sch. Smith & Terry No. 2..... 1,251
MCPN, *Sch. Smith & Terry No. 3..... 2,219
HDFM, St. s. Underwriter..... 327

Snow & Co., I. L.,
Rockland, Me.:
KTWP, Sch. Helvetia..... 499
KGBP, Sch. Lucy May..... 104
KLPH, Sch. Lavinia M. Snow.. 354
HFVD, Sch. Robert W..... 93
KWFM, Sch. Wawenock..... 325

Snow, Richard K.,
Rockland, Me.:
KRVT, Sch. William Bisbee.... 309

Somerville, R. Bruce,
1816 E. Jackson st.,
Pensacola, Fla.:
LBGC, Sch. Florence Howard.. 863
KJFD, St. s. Lackawanna..... 1,973

South Fish Co.,
Tampa, Fla.:
MCRB, Ga. s. I. W. Riggs..... 93

Southern Menhaden Co. (Del.),
Apalachicola Fla.:
LPQW, Ga. s. Alexis I. du Pont. 151
KCFH, Ga. s. Frank L. Connable 132

Southern Oil & Transport Corp.,
180 Broadway,
New York, N. Y.:
LKWG, St. s. O. A. Hermanson. 333

Southern Pacific Co. (Ky.),
Pier 49, North River,
New York, N. Y.:
JTNB, St. s. Chalmette..... 3,205
KPSB, St. s. Comus..... 4,828
KWDR, St. s. Creole..... 6,754
KRLC, St. s. El Alba..... 4,614
LHPR, St. s. El Almirante..... 5,216
LHTV, St. s. El Capitan..... 5,216
KVTM, St. s. El Chico..... 152

Southern Pacific Co. (Ky.)—Con.
KPMH, St. s. El Cid..... 4,608
KRDQ, St. s. El Dia..... 4,613
MCHQ, St. s. El Isleo..... 4,219
MCKB, St. s. El Lago..... 4,219
MBWH, St. s. El Estero..... 4,219
KGLW, St. s. El Mar..... 3,531
KDMN, St. s. El Monte..... 3,531
LBQK, St. s. El Mundo..... 6,008
KPJO, St. s. El Norte..... 4,604
LBRM, St. s. El Occidente..... 6,008
LBRC, St. s. El Oriente..... 6,008
KCRG, St. s. El Paso..... 3,531
KPJW, St. s. El Rio..... 4,604
KRHL, St. s. El Siglo..... 4,616
LBPK, St. s. El Sol..... 6,008
KPGH, St. s. El Sud..... 4,572
KQTV, St. s. El Valle..... 4,605
JWNR, St. s. Excelsior..... 3,642
KVRL, St. s. Momus..... 6,413
MDFQ, St. s. Tamiahua..... 11,170
LDCM, St. s. Topila..... 5,125
LHJV, St. s. Torres..... 4,943

Southern S. S. Co. (Del.),
Commercial Trust Bldg.,
Philadelphia, Pa.:
JRPT, St. s. Algiers..... 2,294
LPJB, St. s. G. A. Flagg..... 3,289
KDPJ, St. s. Shawmut..... 1,624

Southern Transportation Co. (N. J.),
Commercial Trust Bldg.,
Philadelphia, Pa.:
MCQG, *Sch. Acorn..... 2,129
LTDH, *Sch. Anastasia..... 1,313
MCPW, *Sch. Armistead..... 2,100
LHRT, St. s. Augustine..... 159
MCQD, *Sch. Bingo..... 2,129
LSVF, St. s. Batticloro..... 428
LTKP, St. s. Bermuda..... 426
LHRO, St. s. Carolina..... 123
LSRQ, *Sch. Chelsea..... 1,327
LVHT, *Sch. Chicango..... 2,150
LRPV, *Sch. Cutler..... 1,322
LTKD, *Sch. Daytona..... 1,313
LCRD, St. s. Henrico..... 179
LRJH, Sch. Jonesport..... 1,322
LNPM, St. s. Liberty..... 324
LVDN, *Sch. Manokin..... 1,289
KSHV, *Sch. Newark..... 820
LTDC, *Sch. Newport..... 1,321
MCQV, *Sch. Northern No. 41 . 2,215
MCQF, *Sch. Portland..... 2,129
KQNH, *Sch. Salem..... 703
LTDF, *Sch. Seaport..... 1,321
KTJL, St. s. Southern..... 95
KTLF, St. s. Virginian..... 179
LQVW, *Sch. Welfleet..... 1,306
LVDB, *Sch. White Haven 1,293
LSGF, *Sch. Winnigance..... 1,327

Southgate Export Coal Co.,
Norfolk, Va.:
LRFV, St. s. Director..... 475

Southport Fish Scrap & Oil Co.,
Beaufort, N. C.:
KWFR, Ga. s. Vanessa..... 102

Standard Oil Co., of New York (N. Y.),
26 Broadway,
New York, N. Y.:
LDGB, St. s. Brilliant..... 2,486
KMCQ, St. s. City of Everett.... 2,595
LDBV, St. s. Comet..... 2,486
MBGR, Ga. s. Delivery No. 5.... 189
LCFV, St. s. Eocene..... 2,217
LCBV, St. s. Perfection..... 2,209
LDFT, St. s. Radiant..... 2,487
LCNT, St. s. Rayo..... 3,663
LCVW, St. s. Socony..... 3,663
KMSF, St. s. Socony 2..... 157
KTND, St. s. Socony 11..... 129

Standard Oil Co., of New York (N. Y.)—Continued.
KSFL, St. s. Socony 14..... 164
KSFM, St. s. Socony 15..... 164
KWLB, St. s. Socony 17..... 175
KWLN, St. s. Socony 18..... 175
KWMD, St. s. Socony 19..... 175
KFCV, *Sch. Socony 56..... 589
LDVW, *Sch. Socony 57..... 1,381
KLTB, *Sch. Socony 58..... 1,043
LDWB, *Sch. Socony 81..... 1,774
LGKS, *Sch. Socony 82..... 2,320
LCTD, *Sch. Socony 83..... 2,440
LGWS, *Sch. Socony 84..... 2,441
LDWC, *Sch. Socony 85..... 2,441
LDWF, *Sch. Socony 86..... 1,102
LDWG, *Sch. Socony 88..... 2,005
LCPK, *Sch. Socony 89..... 2,452
LGRJ, *Sch. Socony 90..... 2,451
KSPJ, *Sch. Socony 92..... 3,248
KTBG, *Sch. Socony 94..... 4,167
KSRN, St. s. Standard II..... 616
LCTF, St. s. Vesta..... 3,663

Standard Oil Co. (N. J.),
26 Broadway,
New York, N. Y.:
LJQM, St. s. A. C. Bedford..... 10,614
MBGS, St. s. Aladdin..... 336
LFQN, St. s. Ardmore..... 7,035
LDWS, St. s. Baton Rouge..... 4,973
LDWT, St. s. Bayway..... 5,083
LHBN, St. s. Benjamin Brewster 5,950
LFCT, St. s. Bradford..... 6,445
LDQV, St. s. Brindilla..... 4,224
LFBT, St. s. Caddo..... 6,223
LDSF, St. s. Caloria..... 4,095
LFSR, St. s. Charles Pratt..... 9,056
LDVT, St. s. Chinampa..... 7,057
LFKS, St. s. Communipaw..... 3,732
LFBD, St. s. Corning..... 5,073
LGKH, Ga. s. Dawnlite..... 1,976
LGNB, Ga. s. Daylite..... 1,976
LFGR, St. s. Dayton..... 5,335
LFCD, St. s. De Soto..... 6,268
MCSQ, St. s. E. T. Bedford..... 10,396
LCSJ, St. s. El Capitan..... 1,881
LNVD, St. s. F. D. Asche..... 8,293
LGTQ, St. s. F. Q. Barstow.... 10,289
LJKP, St. s. Fred W. Weller... 10,626
LFKR, Ga. s. Glenpool..... 5,256
LGBH, St. s. H. H. Rogers..... 10,050
LKVJ, St. s. H. M. Flagler..... 8,207
LMFQ, St. s. J. A. Bostwick..... 7,929
MDBS, St. s. J. A. Moffett, Jr.... 10,396
LGSP, St. s. James McGee..... 10,677
MCGN, St. s. John Worthington. 8,194
KDFB, St. s. John D. Archbold. 14,054
LDNQ, St. s. John D. Rockefeller 8,374
MBTP, St. s. Joseph Seep..... 7,110
LHGR, St. s. Josiah Macy..... 6,899
LNCQ, St. s. L. J. Drake..... 6,836
MCKH, St. s. Livingston Roe... 8,194
MCJN, St. s. M. F. Elliott..... 7,053
LFDJ, St. s. Matinicock..... 6,769
LMKN, St. s. Montrolite..... 6,834
LFGS, St. s. Muskogee..... 7,034
LMNK, St. s. O. T. Waring..... 5,579
LFDC, St. s. Pioneer..... 5,075
LFDH, St. s. Polarine..... 4,046
LFBP, St. s. Princeton..... 5,081
LSFJ, St. s. S. B. Hunt..... 6,689
KSGH, St. s. S. O. Co. No. 12.... 158
LBHQ, St. s. S. V. Harkness..... 6,899
LPFM, St. s. Sentinel..... 116
LFBQ, St. s. Somerset..... 5,079
LFJH, St. s. Standard..... 9,724
LGJF, Ga. s. Standtow..... 1,955
LGDO, Ga. s. Standtow No. 2... 2,006
LTVS, St. s. Standtug No. 1..... 426
LGMK, Ga. s. Sunlite..... 1,976
MDFJ, St. s. T. J. Williams..... 8,211
LJPK, St. s. Trontolite..... 6,882
MCKQ, St. s. Thomas H. Wheeler. 7,053
LHKR, St. s. W. C. Teagle..... 10,677
LJKW, St. s. W. H. Tilford..... 5,579

Standard Oil Co. (N. J.)—Con.
MCGQ, St. s. W. H. Libby..... 8,194
MBWT, St. s. W. J. Hanna..... 7,110
LDTG, St. s. Wico..... 2,748
LGQF, St. s. Wm. G. Warden.. 10,289
MCLS, St. s. Walter Jennings... 10,396
MDGF, St. s. Wm. Rockefeller . 14,054

Standard Oil Co. (Ind.),
Chicago, Ill.:
LWDJ, St. s. Outgamie..... 429

Standard Oil Co. (Calif.),
Standard Oil Bldg.,
San Francisco, Calif.:
KNTW, St. s. Atlas..... 1,942
KTNW, St. s. Captain A. F. Lucas..... 4,188
MCBF, Ga. s. Charlie Watson... 1,769
KSJN, St. s. Col. E. L. Drake.... 4,205
KWMJ, Ga. s. Contra Costa..... 832
LGHC, St. s. D. G. Scofield..... 8,597
LGPV, St. s. El Segundo..... 3,663
MDGL, St. s. F. H. Hillman.. . 9,835
MDHJ, St. s. H. M. Storey..... 9,838
MDGP, Ga. s. H. T. Harper..... 3,803
LPGW, St. s. J. A. Moffett..... 6,521
MCQS, St. s. K. R. Kingsbury... 7,251
LCGT, Ga. s. Petroleum II..... 229
MCQN, St. s. R. J. Hanna..... 7,095
LDCJ, St. s. Richmond..... 6,444
MCOK, St. s. S. C. T. Dodd.... 7,054
KSBP, Sch. S. O. Co. No 91..... 2,019
KSCL, St. s. S. O. Co No 93..... 2,473
KTDJ, St. s. S. O. Co. No. 95..... 4,212
MCGS, St. s. W. S. Miller..... 6,984
MDJR, St. s. W. S. Rheem..... 9,838

Standard Steamship Co.,
26 Cortlandt st.,
New York, N. Y.:
LMOD, St. s. Eastern Star..... 4 330

Standard Transpn. Co. (Del.),
26 Broadway,
New York, N. Y.:
LGOM, St. s. Acme..... 6,878
MONL, St. s. Aladdin..... 6,882
MBVQ, St. s. Algonquin..... 7,229
LVQH, St. s. Argon..... 6,952
LWOV, St. s. Arlo..... 6,952
LGKJ, St. s. Astral..... 8,663
LJQT, St. s. Broad Arrow..... 7,796
MBQQ, St. s. China Arrow..... 8,403
KDHO, St. s. Dixie Arrow..... 8,046
LGVP, St. s. Eagle..... 6,273
MDCT, St. s. Empire Arrow.... 8,046
MCLT, St. s. India Arrow..... 8,327
MBWJ, St. s. Japan Arrow..... 8,327
MCST, St. s. Java Arrow..... 8,327
MDFS, St. s. Levant Arrow..... 8,046
LGNF, St. s. Royal Arrow..... 7,794
KWGN, St. s. Security..... 397
KQTN, St. s. Standard..... 374
LGCR, St. s. Standard Arrow... 7,794
LJKC, St. s. Sylvan Arrow..... 7,797
LHKN, St. s. Tiger..... 6,273
MCWQ, St. s. Yankee Arrow.... 8,046

Staples Transpn. Co. (Me.),
404 Dave st.,
Fall River, Mass.:
LFPR, *Sch. Atlantic..... 1,900
MCTS, *Sch. Barnstable..... 1,626
MDBR, Sch. Bourne..... 1,626
KMHR, Sch. Braddock..... 678
LHFD, St. s. Bristol..... 284
KPGW, Sch. Brockton..... 567
KNVL, Sch. Canton..... 531
KQSN, *Sch. Cardenas..... 1,576
LOHJ, *Sch. Chatham..... 1,812
KNVM, Sch. Easton..... 531
KNPJ, St. s. Eureka..... 353
LCGF, *Sch. Fall River..... 1,759
LRBV, *Sch. Falmouth..... 2,236
KQNC, *Sch. Havana..... 1,617

NAMES, ALPHABETICALLY ARRANGED, AND POST-OFFICE ADDRESSES OF MANAGING OWNERS OF MERCHANT VESSELS HAVING SIGNAL LETTERS, WITH RIGS, NAMES, AND GROSS TONNAGES—Continued.

Staples Transpn. Co. (Me.)—Continued.
LCHW, *Sch. Mount Hope..... 1,901
LCQF, St. s. Narragansett..... 164
KNWL, Sch. Randolph..... 567
KPQW, Sch. Remus..... 531
KQTG, Sch. Rockland..... 481
KMRL, Slp. Somerset..... 283
KPGD, Sch. Tipton..... 830
KWVT, St. s. Waltham..... 353
KNHF, Slp. Warren..... 283
KVRG, St. s. Watuppa..... 190
MDHP, St. s. Wellfleet..... 430
LFKW, *Sch. Wollaston..... 1,378

Standerman, Philip,
17 State st.,
New York, N. Y.:
MBVS, *Sch. Andrew McDonald 2,218
MBPL, *Sch. Charles W. Baird.. 2,204

Steamship Cuba (Del.),
32 Broadway,
New York, N. Y.:
KLVM, St. s. Cuba..... 2,963

Stephanidis, Stephen D.,
23 State st.,
New York, N. Y.:
MCRD, St. s. Acropolis..... 3,011

Sterling Ship Co.,
943 16th N. st.,
Seattle, Wash.:
LDRK, Bkn. E. R. Sterling..... 2,577

Stevens, A. A.,
Wells Beach, Me.:
KWRG, Sch. Frank Brainerd... 254

Stewart, L. C.,
260 California st.,
San Francisco, Calif.:
LJNS, St. s. Trinidad..... 974

Stony Creek Steamboat Co.,
Recreation Pier,
Baltimore, Md.:
KSMG, St. s. Stony Creek..... 345

Storm King Co., The,
115 Walnut st.,
Philadelphia, Pa.:
LKVH, St. s. Storm King..... 174

Story, Arthur D.,
Winthrop st.,
Essex, Mass.:
MBGH, Sch. Lincoln..... 405

Struller, Hermann,
116 Broad st.,
New York, N. Y.:
KRPJ, Ga. s. Kineo..... 122

Struven, Charles M.,
114 S. Frederick st.,
Baltimore, Md.:
LHDM, Sch. Charles M. Struven 632
LQTC, Sch. Dorothea L. Brinkmann..... 698
KHMD, Sch. Florence A..... 154
KGCV, Sch. Richard Cromwell. 118
LBCF, Sch. Richmond..... 268

Stuart & Co., S. B.,
Lubec, Me.:
JQRD, Sch. Sarah Eaton..... 199

Submarine Boat Corp. (N. Y.),
11 Pine st.,
New York, N. Y.:
LWHD, St. s. Italia..... 3,545
LWMT, St. s. Suboatco..... 3,545
MCPF, St. s. Sucubaco..... 3,545
MBLS, St. s. Sudawsonco..... 3,545

Submarine Boat Corp. (N. Y.)—Continued.
MBJQ, St. s. Sudufco..... 3,545
MBLG, St. s. Sudurco..... 3,545
LWMV, St. s. Suedco..... 3,545
LWTB, St. s. Suelco..... 3,545
MCDP, St. s. Sugillenco..... 3,545
LWST, St. s. Suholco..... 3,545
MCBL, St. s. Sujameco..... 3,545
MCJH, St. s. Sujeiseyco..... 3,545
MBLT, St. s. Sulanierco..... 3,545
MBJC, St. s. Sumanco..... 3,545
MCJK, St. s. Sunewarkco..... 3,545
MBDS, St. s. Sunewco..... 3,545
MCKD, St. s. Sunngentco..... 3,545
MCRP, Ga. s. Suphemco..... 3,545
LWTC, St. s. Suportco..... 3,545
MBDT, St. s. Suralico..... 3,545
MBQR, St. s. Suremico..... 3,545
MBQP, St. s. Surichco..... 3,545
MBJR, St. s. Surico..... 3,545
MBNG, St. s. Suscolanco..... 3,545
MBJS, St. s. Susherico..... 3,545
MCLG, St. s. Suspearco..... 3,545
MBHW, St. s. Sutermco..... 3,545
MBDR, St. s. Sutorpco..... 3,545
LWSV, St. s. Sutransco..... 3,545
MCBJ, St. s. Suwarlnco..... 3,545
MCBK, St. s. Suwordenco..... 3,545

Sudden & Christenson (Inc.),
250 California st.,
San Francisco, Calif.:
LHDB, St. s. Brooklyn..... 333
LBHK, St. s. Carmel..... 633
KQSP, St. s. Chehalis..... 663
LFQG, St. s. Edna..... 1,815
KWJL, St. s. Grays Harbor..... 659
KVPF, St. s. Raymond..... 595

Sullivan Co. (N. Y.), John W.,
Foot of 9th st.,
New York, N. Y.:
MBWK, *Sch. Aberfoil..... 2,416
MDKF, St. s. Dego..... 411
MDKG, St. s. Eckmuhl..... 411

Sullivan, S. K.,
29 Broadway,
New York, N. Y.:
LDFM, *Sch. Altamaha..... 944
LDRG, *Sch. Beaufort..... 944
LDHN, *Sch. Chehaw..... 944
LDMW, *Sch. Darien..... 944
LDHV, *Sch. Satilla..... 944
LDPB, *Sch. Savannah..... 944
LDKP, *Sch. Vale Royal..... 944

Sullivan & Co., D. (Trustees),
208 South La Salle st.,
Chicago, Ill.:
LFMQ, St. s. Brandon..... 2,431

Sun Company (N. J.),
Finance Bldg.,
Philadelphia, Pa.:
LWFP, St. s. Atlantic Sun..... 6,666
LJMK, St. s. Chester Sun..... 6,669
MDJT, St. s. Delaware Sun..... 8,964
MDBN, St. s. J. N. Pew..... 9,074
KQLB, St. s. Paraguay..... 2,627
LJSD, St. s. Sabine Sun..... 6,728
KVWH, St. s. Sun..... 4,836
LGJR, St. s. Sunoil..... 7,157

Sunset Fuel Oil Co. (Inc.),
Corpus Christi, Tex.:
LKWG, St. s. O. A. Hermanson.. 333

Suriname S. S. Corp.,
17 Battery pl.,
New York, N. Y.:
LDQT, St. s. Suriname..... 3,203

Susquehanna S. S. Co.,
25 Broad st.,
New York, N. Y.:
LHWK, St. s. Susquehanna..... 2,971

Swiftsure Oil Transport (N. Y.),
11 Broadway,
New York, N. Y.:
MCKR, St. s. Swiftarrow..... 8,206
MCRG, St. s. Swifteagle..... 8,206
MCSP, St. s. Swiftlight..... 8,206
MOPL, St. s. Swiftscout..... 8,206
MOLK, St. s. Swiftstar..... 8,206
MCJF, St. s. Swiftsure..... 8,206
MCTJ, St. s. Swiftwind..... 8,206

Sylvia, Antone F.,
274 Orchard st.,
New Bedford, Mass.:
KVMP, Sch. Athlete..... 132

Symington Nav. Corp. (Del.),
29 Broadway,
New York, N. Y.:
KTPC, Sch. Alice May Davenport..... 1,144

Syndicate Managers,
1351 Munsey Bldg.,
Baltimore, Md.:
LVHW, *Sch. Carroll..... 1,281
LTMC, *Sch. Catonsville..... 1,281
LVDR, *Sch. Druid Hill..... 1,281
LTMR, *Sch. Hallowell..... 1,327
LSTH, *Sch. Millville..... 1,213
LRPK, *Sch. Nelson..... 1,289
LTKC, *Sch. Ormond..... 1,313
LSDP, Sch. Ramos..... 1,208
LWBC, *Sch. Buxton..... 1,281
LSKT, *Sch. Sherwood..... 1,281
LTFP, *Sch. Templeville..... 1,274

Taggart Coal Co. (Inc.),
Savannah Bank & Trust Co. Bldg.,
Savannah, Ga.:
KLRJ, St. s. Condor..... 197

Tarver, A. H.,
Beaumont, Tex.:
LKSB, Sch. Geneva Kathleen.. 583

Teal Co., The,
Rockland, Me.:
LVDT, St. s. Teal..... 408

Tempate Ship Corp. (Del.),
7 West 10th st.,
New York, N. Y.:
LHSN, Sch. Tempate..... 698

Texas Co. (Tex.),
Port Arthur, Tex.:
KQRJ, St. s. Alabama..... 2,801
LPMR, St. s. American..... 168
LTND, St. s. Aryan..... 6,784
LDQK, St. s. Brabant..... 2,773
LBQC, *Sch. Dallas..... 1,148
LPTH, St. s. Dirigo..... 6,768
KLPD, St. s. Florida..... 1,590
MCVW, St. s. Illinois..... 6,702
KWQL, St. s. Georgia..... 5,100
LPHH, St. s. Latin American... 168
LSKV, St. s. Lightburne..... 6,784
KQRH, St. s. Louisiana..... 2,849
KVHR, *Sch. Magnolia..... 681
KSLF, Ga. s. Maryland..... 2,498
MDHL, St. s. New Jersey..... 6,740
LFTP, St. s. New York..... 6,678
LQTF, St. s. Shenandosh..... 6,768
LJRD, St. s. South American... 168
LDTF, *Sch. Tampico..... 1,994
LJMG, Ga. s. Texaco 125..... 226
LQWV, Ga. s. Texaco 145..... 484
LRJP, Ga. s. Texaco 146..... 484
LRTC, Ga. s. Texaco 147..... 484
LFSD, St. s. Texas..... 6,678
LBHP, *Sch. Tulsa..... 607

Texas S. S. Co. (N. Y.),
17 Battery pl.,
New York, N. Y.:
MBQT, St. s. Harvester..... 6,727
LJHN, Ga. s. No. 5..... 226
LDHC, St. s. North American... 134
LWNG, St. s. Occidental..... 6,727
LCTJ, St. s. Pan American..... 344
LHMF, St. s. Pennsylvania..... 6,666
MCBN, St. s. Reaper..... 6,774
LVKC, St. s. Roanoke..... 6,784
LWFR, Ga. s. Solitaire..... 3,350
LHNT, St. s. Virginia..... 6,666

Thames Towboat Co. (Conn.),
State st.,
New London, Conn.:
KCDJ, St. s. Arles..... 114
LVMS, St. s. Bess..... 223
KPCD, Sch. Edith..... 516
KRJL, St. s. Hazel..... 186
KTNP, *Sch. John Forsyth..... 2,198
KTNH, Sch. Marion Pierpoint.. 1,595
KRJM, St. s. Minnie..... 167
HSBD, *Sch. Pequot..... 705
KRJN, St. s. R. M. Waterman... 174
KQHL, *Sch. Theodora Palmer. 1,042
KQLH, Sch. Virginia Palmer... 840

Thane & Co. (Calif.), A. F.,
Hobart Bldg.,
San Francisco, Calif.:
KQSJ, Sch. Alumna..... 696
KMTV, Bkn. Echo..... 707
LJTG, Ga. s. Oronite..... 1,704

Thompson, Norberg,
1219 Duval st.,
Key West, Fla.:
JMGR, Sch. Flora Condon..... 230

Thompson, Russell A.,
57 North Broad st.,
Mobile, Ala.:
KLMN, Sch. Oscar G..... 230

Thurlow, Lewis K.,
131 State st.,
Boston, Mass.:
MBWS, Sch. Josephine A. McQuesten..... 1,607
MCDG, Sch. Mabel A. Frye..... 1,151

Tidewater Oil Co. (N. J.),
17 Battery pl.,
New York, N. Y.:
MDJG, St. s. Byron D. Benson.. 8,211
MOWK, St. s. David McKelvy. 6,820
MDGT, St. s. Samuel Q. Brown. 6,624
MBPR, St. s. Veedol..... 1,224

Tiverton Co., Steamer,
112 Market st.,
San Francisco, Calif.:
KVHT, St. s. Tiverton..... 557

Tonsmiere, S. A.,
Mobile, Ala.:
LRBT, Sch. Pat Harrison..... 1,145

Tooker, George A.,
16 Beaver st.,
New York, N. Y.:
LJWM, Ga. s. Sara E. Turner... 739

Torjusen, C. F.,
807 Miason Blanche Bldg.,
New Orleans, La.:
MDHV, Sch. Hilda M. Stark.... 595

Tracy, Thomas,
1 Broadway,
New York, N. Y.:
LVOM, St. s. Helen L. Tracy.... 176
LTKW, St. s. Thomas Tracy.... 176

NAMES, ALPHABETICALLY ARRANGED, AND POST-OFFICE ADDRESSES OF MANAGING OWNERS OF MERCHANT VESSELS HAVING SIGNAL LETTERS, WITH RIGS, NAMES, AND GROSS TONNAGES—Continued.

Transit Navigation Corp. (N. Y.),
[illegible]
New York, N. Y.:
KVBN *Sch. Charles Whittemore..... 693

Trenton Transpn. Co. (N. J.),
Municipal Wharf,
Trenton, N. J.:
HGTK, St.s. F. W. Brune..... 296

Tri-State Steamship Co. (Ohio),
Cleveland, Ohio:
KFJD, St.s. Westland..... 2,134

Tropical Fruit Co.,
61 Broadway,
New York, N. Y.:
LJDS, St.s. Yuma 1,766

Tug Atkins Hughes Co.,
[illegible]
[illegible], Pa.:
KHCS *Tug Atkins Hughes.... 115

Tug John F. Lewis Co. (Inc.),
Philadelphia, Pa.:
KSTR, St.s. John F. Lewis..... 157

Turner, F. L.,
160 State st.,
Boston, Mass.:
KLBD, Sch. Hazel Dell..... 157

Turner, Herbert C.,
Van Antwerp Bldg.,
Mobile, Ala.:
KRPH *Sch. [illegible] 970
KVDQ, Sch. Robert P. Morgan. 697
KQGS, S. [illegible] 693
KLPQ, Sch. [illegible] 525

Turner, Horace,
991 Government st.,
Mobile, Ala.:
KTMB, Sch. Addison E. Bullard 1,185
LJFP, Bk. Doon..... 848

Tyson, James,
230 California st.,
San Francisco, Calif.:
LHJF, Ship. Mushulu..... 3,116

Ulen Contracting Corp.,
120 Broadway,
New York, N. Y.:
KMPL, Sch. Alice M. Colburn .. 1,603

Umpqua Transpn. Co. (Oreg.),
Portland, Oreg.:
LJKM, *Sch. Washougal..... 710
LJKN, *Sch. Washtucna..... 710

Union Fish Co.,
141 Clay st.,
San Francisco, Calif.:
JWSV, Sch. Beulah..... 356
KJDM, Sch. Galilee..... 351
LDCK, Ga.s. Golden State..... 353

Union Maritime Co. (Mass.),
1 Court st.,
Boston, Mass.:
LVJQ, Sch. Ruth Martin..... 875

Union Oil Co. of Calif.,
Mills Bldg.,
San Francisco, Calif.:
KNQF, *Sch. Erskine M. Phelps 3,029
LFSV, St.s. La Brea..... 6,665
MONJ, St.s. La Placentia..... 8,272
MDGK, St.s. La Purisima..... 5,031
LFTS, St.s. La [illegible] 6,752
LFBW, St.s. [illegible] 5,919
MCNH, St.s. [illegible] 8,272

Union Oil Co. of Calif.- Contd.
KQMJ, St.s. Oleum..... 2,998
MCVH, St.s. Puente..... 6,816
LGFW, *Sch. Simla..... 2,237

Union Petroleum Steamship Co. (Del.),
26 Broadway,
New York, N. Y.:
LFBK, St.s. Oswego..... 4,433

Union Petroleum S. S. Co.,
[illegible], Pa.:
LDVQ St.s. [illegible] 5,247

Union S. S. Co.,
Union Oil Bldg.,
Los Angeles, Calif.:
LFCW, St.s. Coalinga..... 7,387
KSVF, St.s. Lansing..... 4,500
KMFJ, St.s. Washtenaw..... 2,896

Union Sulphur Co.,
17 Battery pl.,
New York, N. Y.:
LHNF, St.s. C. A. Sutter 2,783
LSKQ, St.s. [illegible] 2,175
LCRF St.s. [illegible] 3,365
MCRN, St.s. Henry D. Wilcox 4,438
MCDW, St.s. Herman Frasch 4,421
LTQD St.s. [illegible] 5,746
LGHD St.s. [illegible] 4,926

United New Jersey Sandy Hook Pilots' Assn.,
17 State st.,
New York, N. Y.:
LHBT, Ga.s. Trenton..... 83
KNBM, St.s. New York..... 540
KSCR, St.s. Sandy Hook..... 301

United Fruit Co. (N. J.),
17 Battery pl.,
New York, N. Y.:
LDRF, St.s. Esparta..... 3,297

United Fruit S. S. Corp. (N. Y.),
17 Battery Place,
New York, N. Y.:
LDRC, St.s. Alvarado 4,555
LDRW, St.s. Alvin 4,555
LDSQ, St.s. Calamares 7,244
LDSN, St.s. Carillo..... 4,589
LDQH, St.s. Cartago 4,583
LDRM, St.s. Cayo [illegible] 3,251
LDRT, St.s. Esperia 3,304
LDRC, St.s. Heredia 4,583
LDRB, St.s. Metapan 4,588
LFKB, St.s. [illegible] 2,118
LDQN, St.s. Limon 3,266
LDSP St.s. Pajaro 7,241
LDRL, St.s. Peten 4,583
LDSB St.s. Sandefjord 3,309
LFQO, St.s. San Mateo 3,228
LDSM, St.s. Santa Maria 4,544
LDSI, St.s. Saramacca 3,212
LDQL, St.s. Siwa 4,558
LDQT, St.s. Sixaola 3,203
LDPL, St.s. Tivives 4,538
LDQW, St.s. Tivoli 4,558
LDQG, St.s. Zacapa 4,567

United Fruit Tanker Corp. (Del.),
39 Broadway,
New York, N. Y.:
MCFJ, St.s. Camden..... 6,870

U. S. Mex. Oil Corp. (Del.),
Savannah, Ga.:
LWHM St.s. Darien 5,189
MHCT, St.s. Darfield..... 5,186
MBIC St.s. Glenlyon..... 5,186
MBRQ, St.s. Lilimar..... 5,186
MCBH, St.s. Pearldon..... 5,186

United States Shipping Board,
Washington, D. C.:
LQPN, St.s. Abbeville..... 2,542
LVHN, St.s. Abercos 6,076

United States Shipping Board—Continued.
LNHK, St.s. Aberdeen..... 2,917
MBWK, *Sch. Aberfoil..... 2,402
LSFD, St.s. Abraham Lincoln . 7,660
LPGJ, St.s. Abron..... 4,870
LJQR, St.s. Absaroka..... 5,641
LKVN, St.s. Accomac..... 5,274
LPGM, St.s. Acrema..... 2,665
LSWF, St.s. Active..... 177
LQGH, St.s. Aculeo..... 2,594
LWPK, St.s. Adria 3,132
LQHF, St.s. Adway..... 2,537
LPKF, St.s. Afalkey..... 2,383
LSQP, St.s. Afel 5,753
LTQO, St.s. Afoundria 5,590
LPVD, St.s. Afranio..... 2,594
LPVF, St.s. Agarista..... 2,591
LNDF, St.s. Agawam..... 3,282
LSYD, St.s. Agnes M. Moran 176
LWRJ, St.s. Agron 3,157
LWSK, St.s. Agylla 3,160
LQGC, St.s. Alma..... 2,594
LNVT, St.s. Alpena..... 2,537
LPFQ, St.s. Ainaweh..... 2,573
MCHS, St.s. Alne..... 7,555
MCKF, St.s. Alt..... 5,976
LNTB, St.s. Alatel..... 2,545
LNVB, St.s. Alamosa..... 3,545
LMTQ, St.s. Alathea..... 2,551
LMWK, St.s. Alatha..... 2,573
LQGD, St.s. Alcis..... 2,594
LNTW, St.s. Alcona..... 3,545
LRGK, St.s. Alderman..... 3,343
LQOF, St.s. Alector..... 2,591
LPSM, St.s. Aledo..... 4,768
MBHP, St.s. Algic..... 5,496
LMFS, St.s. Allentown..... 4,908
LHVJ, St.s. Allies..... 3,658
LNRD, St.s. Allison..... 2,551
LMCS, St.s. Alloway..... 6,113
LNJM, St.s. Alpaco..... 2,551
LQWH, St.s. Alta..... 2,551
MLPS, St.s. Alvada..... 2,573
LRNG, St.s. Ambridge..... 6,631
LVQQ, St.s. Amcross..... 5,980
LHQG, St.s. Amorica..... 21,144
MDBG, St.s. American Legion 3,736
LVQS St.s. American Press..... 5,135
LNRC St.s. Amazon..... 2,529
LHKW, St.s. Amphion..... 7,409
LTDM, St.s. Anaconda..... 6,517
LMSF, St.s. Anadite..... 4,829
LWTD, St.s. Andrade..... 863
LHTC, St.s. Andubon..... 5,509
LMJV, St.s. Andrea..... 2,551
LFRS St.s. Andrew Jackson 7,746
LRDH, St.s. Angelina..... 2,554
LMEF, St.s. Aniwa..... 6,012
LWPV, St.s. Anna E. Morse.... 6,057
LQWT, St.s. Anniston..... 3,545
LMWN, St.s. Anoka..... 2,922
LPDV, St.s. Anthera..... 2,537
LWBP, St.s. Anthracite Bridge. 3,283
LTQM, St.s. Antietam..... 6,972
MBCL, St.s. Antinous..... 6,094
LMSJ, St.s. Apalachee..... 2,474
LNFK, St.s. Aowa..... 2,551
MBFL, St.s. Apus..... 6,094
LWNC, St.s. Aquarius..... 6,094
LNWT, St.s. Arado..... 2,551
LPKW, St.s. Arambi..... 2,551
LHJP, St.s. Arcadia..... 5,453
LPWD, St.s. Archer..... 7,010
LWKR, St.s. Arcturus..... 6,094
MCLV, St.s. Arden..... 5,976
LQBM, St.s. Ardena..... 2,560
MBWR, St.s. Argamore..... 7,555
MBRL, St.s. Argent..... 4,599
LWRG, St.s. Argus..... 6,094
LWDC, St.s. Arizpa..... 5,617
LHCQ, St.s. Armenia..... 5,463
LHMG, St.s. Artemis..... 8,413
LWKT, St.s. Artigas..... 5,101
LQMB, St.s. Arundel..... 2,550
LSNH, St.s. Asabeth..... 3,545
LHCS, St.s. Ascutney..... 4,[illegible]

United States Shipping Board—Continued.
LRHG, St.s. Ashbee..... 3,532
LNMG, St.s. Ashburn..... 2,799
MBQV, *Sch. Ashland..... 2,223
LTQN, St.s. Ashland County... 2,592
LRWN, St.s. Ashwanbenie..... 176
LJCT, St.s. Askwanke..... 6,148
LRVT, St.s. Asotin..... 2,541
LQMH, St.s. Aspenhill..... 2,564
LSHB, St.s. Aquasi..... 3,545
LRVP, St.s. Assuippi..... 3,545
LNCP, St.s. Astoria..... 3,020
MHGW, St.s. Atlanta of Texas. 3,545
LRGQ, St.s. Atlantus 2,391
LPKN, St.s. Auburn..... 6,025
LTDQ, St.s. Auditor..... 5,503
LKSF, St.s. Avondale..... 5,731
LSHG, St.s. Babboosic..... 5,970
MBHF, St.s. Badger..... 176
LQHD, St.s. Baranillo..... 2,115
LPBK, St.s. Begosa..... 2,551
LSPT St.s. Bakersfield..... 5,[illegible]
LMSK, St.s. Baladna..... 3,[illegible]
LSGK, St.s. Baldbutte ..... 6,[illegible]
LSVP, St.s. Baldhill..... 6,[illegible]
LPSK, St.s. Baldrock..... 425
LNMH, St.s. Baline..... 2,551
LQFC, St.s. Ballcamp..... 425
LQPM, St.s. Ballenas..... 437
LNTP, St.s. Balliett..... 3,[illegible]
LQFK, St.s. Ballow..... 437
LPFT, St.s. Balsaro..... 2,[illegible]
LRHT, St.s. Balsam..... 1,[illegible]
LMRW, St.s. Baltic..... 2,[illegible]
LMTN, St.s. Bamako..... 2,[illegible]
LQFN, St.s. Bamatan..... 2,[illegible]
LNBD, St.s. Bancroft..... 2,[illegible]
LSQH, St.s. Bannack..... 4,841
LPKC, St.s. Banlina..... 2,[illegible]
LMTK, St.s. Barados..... 2,[illegible]
LTBS, St.s. Barasca..... 2,[illegible]
LNWM, St.s. Bar Harbor..... 2,[illegible]
LQSD, St.s. Barkhamstead..... [illegible]
LPJV, St.s. Barlas..... 2,561
LQSO, St.s. Barlow..... 437
LRBK, St.s. Barrallton..... 437
LRDG, St.s. Barranca..... 418
LRJF, St.s. Barrenfork..... 418
LNFT, St.s. Barrington..... 2,564
LRJG, St.s. Barryton..... 418
LRMQ, St.s. Barstow..... 429
LTPV, St.s. Bartholomew..... 2,698
LSVK, St.s. Barwick..... 418
LTFM, St.s. Bascobel..... 418
LTFK, St.s. Basford..... 418
LTVR, St.s. Basswood..... 426
LQCW, St.s. Batanes..... 2,554
MBFS, St.s. Bathgate..... 426
LPKB, St.s. Batino..... 2,559
LNGW, St.s. Battahatchee..... 2,551
LRHK, St.s. Battonville..... 2,440
LTSG, St.s. Bavington..... 5,539
LPHS, St.s. Baxley..... 2,551
LRVJ, St.s. Bay Head..... 2,357
LTKQ, St.s. Baymead..... 426
MBPF, St.s. Bayou Chico..... 5,401
LPCT, St.s. Bayou Teche..... 2,551
MDQV, St.s. Bay State.....11,187
LVPK, St.s. Beagle..... 176
LVMQ, St.s. Bearport..... 6,076
LPCM, St.s. Beaumont..... 2,551
LSDQ, St.s. Bedminster..... 2,551
LNIH, St.s. Behar..... 2,551
LNMK, St.s. Belding..... 2,573
LRWS, St.s. Beloit..... 6,629
LNQH, St.s. Belgrade..... 2,551
LNMD, St.s. Bell Brook..... 2,922
LSHN, St.s. Belleagle..... 6,207
LHCS, St.s. Belmina..... 6,085
LFKN, St.s. Belphar..... 6,049
LFKM, St.s. Belshire..... 6,517
LTSV, St.s. Bellflower..... 6,085
LTDK, St.s. Bellhaven..... 6,098
LNMP, St.s. Bellingham..... 4,837
LMJH, St.s. Bellon..... 2,620
LMVB, St.s. Beloit..... 2,531

NAMES, ALPHABETICALLY ARRANGED, AND POST-OFFICE ADDRESSES OF MANAGING OWNERS OF MERCHANT VESSELS HAVING SIGNAL LETTERS, WITH RIGS, NAMES, AND GROSS TONNAGES—Continued.

United States Shipping Board—Continued.

LPSN, St. s. Belvidere 4,755
LRWP, St. s. Benoni 6,330
LTFN, St. s. Bensalem 5,513
LPFK, St. s. Benzonia 2,573
LPRB, St. s. Berea 2,551
LRHM, St. s. Bessemar 4,923
LRMD, St. s. Bethlehem Bridge 3,545
LVCR, St. s. Bethelridge 7,366
LSHT, St. s. Betsey Bell 6,059
LVRD, St. s. Betterton 7,366
MBRJ, St. s. Bibbco 5,543
MBNH, St. s. Bidwell 7,641
LKWT, St. s. Biloxi 3,021
LKTP, St. s. Biran 2,873
LSVB, St. s. Bird City 5,562
LTHP, St. s. Bison 177
LHGK, St. s. Black Arrow 6,022
LRHB, St. s. Blair 4,971
LMCV, St. s. Blandon 3,701
LNBQ, St. s. Bloomington 2,525
LNQK, St. s. Blue Eagle 2,531
LVTQ, St. s. Blue Triangle 5,120
LQDG, St. s. Bluffton 2,559
LNJB, St. s. Blythedale 2,612
LVBR, St. s. Bogata 2,627
MCWF, St. s. Bohemian Club 6,882
LMFK, St. s. Bolston 3,017
LPVB, St. s. Bookonoff 2,455
LSOF, St. s. Bolivar 2,606
LNCF, St. s. Bologan 2,565
LNGJ, St. s. Bonifay 2,531
LMSG, St. s. Bonnafon 2,542
MBQH, St. s. Bonnie Brook 5,976
LRNP, St. s. Bon Secour 2,458
LPRT, St. s. Boone 2,551
LPRF, St. s. Boonsborough 2,551
LQWN, St. s. Borad 2,441
LJPO, St. s. Boston 2,557
LRVH, St. s. Boston Bridge 3,257
LQVK, St. s. Bosworth 2,509
LMWJ, St. s. Botsford 2,474
LNTJ, St. s. Bottineau 2,533
LMQS, St. s. Boulton 2,584
LRDB, St. s. Bound Brook 3,283
LQMG, St. s. Boxbutte 2,373
LMWR, St. s. Boxley 2,532
LQMF, St. s. Boykin 2,564
LVTC, St. s. Boynton 2,564
LQKG, St. s. Braddock 6,629
LQHT, St. s. Bracburn 2,922
LNSF, St. s. Brandywine 4,969
LRKW, St. s. Brasher 3,256
LTGS, St. s. Brave Coeur 6,319
LRPM, St. s. Braxton 2,922
LKMQ, St. s. Bremerton 4,927
LSJC, St. s. Brentwood 2,922
LPSF, St. s. Briarcliff 2,551
LVQO, St. s. Bridgetown 2,559
LPSD, St. s. Brevard 2,551
LMWQ, St. s. Bromela 2,959
LNFV, St. s. Brompton 2,940
LNRP, St. s. Broncho 2,940
LWMJ, St. s. Brookline 5,527
LRGD, St. s. Brookside 2,945
LSWH, St. s. Brookwood 2,920
MBRV, St. s. Brush 5,115
MOSG, St. s. Buckeye State 14,123
LPNQ, St. s. Buckhorn 2,590
LSQB, St. s. Buffalo Bridge 3,315
LNGH, St. s. Buhisan 2,573
LNSH, St. s. Bulana 2,573
LRSM, St. s. Burnwell 5,771
LQJF, St. s. Bushong 2,848
LRGP, St. s. Bushrod 2,848
LRGN, St. s. Butte 2,848
LRMN, St. s. Buttercup 429
LRMP, St. s. Butterfield 429
LQJG, St. s. Buttonwood 2,848
LPVR, St. s. Cabegon 6,107
LNVW, St. s. Cabeza 2,564
LQFH, St. s. Cabrille 5,030
LPFQ, St. s. Cabura 2,564
LNPB, St. s. Cadaretta 2,648
LPBJ, St. s. Caddopeak 2,865

United States Shipping Board—Continued.

LVQP, St. s. Cajacet 5,816
LMKP, St. s. Calala 2,799
LMQF, St. s. Calaveras 2,379
LNJC, St. s. Calicorock 2,379
LNMQ, St. s. Calispell 2,379
MCHJ, St. s, Callao 7,942
LMGK, St. s. Callooh 3,017
LRVK, St. s. Calno 3,283
LQWB, St. s. Calvert 4,071
MBTF, St. s. Cambral 7,555
LSFP, St. s. Cambridge 3,642
LMSP, St. s. Canibas 6,698
LJVS, St. s. Canoga 5,575
LSGV, St. s. Cansumset 5,996
MBNQ, St. s, Cantigny 7,555
LKRG, St. s. Cape Henry 4,992
LNKJ, St. s. Cape May 6,847
LKWD, St. s. Cape Romain 4,695
LWHS, St. s. Capillo 5,135
LQJP, St. s. Caplnes 2,531
LWND, St. s. Capital of Nebraska 3,545
LMNW, St. s. Caponka 3,019
LWTM, St. s. Capulin 5,543
LWRS, St. s. Cardonla 5,543
MBJL, St. s. Carenco 5,109
LSKO, St. s. Caribou 2,551
MBJH, St. s, Carlton 5,127
MBKS, St. s, Carplako 5,104
MBKR, St. s, Carrabulle 5,030
LVSF, St. s. Cartona 2,916
LRGB, St. s. Cascade 4,839
LHTF, St. s. Casco 6,022
LTVP, St. s. Casey 5,017
LPDG, St. s. Casmalla 2,551
MBNO, St. s, Castana 4,957
MBKD, St. s, Cassamir 4,957
LSFW, St. s. Casper 5,753
LPKR, St. s. Castle Point 3,260
LQRC, St. s. Castle Town 3,328
LPVT, St. s. Castle Wood 3,310
LMSW, St. s. Catawba 3,129
MBLW, St. s, Catahoula 5,543
MDKH, St. s, Cathay 7,033
LTPO, St. s. Cathlamet 5,869
LWKQ, St. s. Cathwood 7,072
MBPG, *Sch, Catskill 2,196
LWTP, St. s, Cecil County 7,641
MBSP, St. s, Cedarhurst 5,030
LPBT, St. s. Cedar Spring 2,343
LPNG, St. s. Ceralvo 2,323
LQMR, St. s. Corosco 2,323
LQMS, St. s. Cerro Gardo 2,347
LNDS, St. s. Challenger 7,955
LRDW, St. s, Chamberino 2,323
LQMT, St. s, Chamblee 2,323
LRFB, St. s, Chantler 2,323
LRDP, St. s, Chaparel 2,323
LWKS, St. s, Chappequa 1,755
LQMV, St. s, Chapwell 2,323
MBRG, St. s, Charles H. Cramp 6,220
LNVK, St. s, Charlot 3,545
MBVJ, St. s, Chateau Thierry 7,555
LQWR, St. s, Chatham 3,545
LRCQ, St. s, Chautauqua 2,323
MCHQ, St. s, Chauncey 7,555
LMFD, St. s, Chautauqua 4,839
LVHP, *Sch, Chenango 2,150
LTTC, St. s, Chepartah 6,035
LMRF, St. s, Cherub 2,543
MBDQ, St. s, Chester Kirkham 5,502
LVDK, St. s, Chester Valley 5,590
LJQG, St. s, Chestnut Hill 4,935
LQBR, St. s, Chetopa 3,545
LNKP, St. s, Chihahos 2,551
LPQG, St. s, Chicago Bridge 3,289
LWCM, St. s, Chickamauga 3,853
LTJP, St. s, Chickasaw 4,948
LWHC, St. s, Chickasaw City 6,517
LTPQ, St. s, Chicomico 6,032
LNHQ, St. s, Chiro 2,525
LRHJ, St. s, Chisholme 6,163
LVNF, St. s, City of Alameda 5,530

United States Shipping Board—Continued.

LVPN, St. s, City of Alameda 7,044
LTSD, St. s, City of Alton 5,590
MBQC, St. s, City of Bayville 5,910
LVMB, St. s, City of Berkeley 6,039
MCJS, St. s, City of Dalhart 5,811
MCHF, St. s, City of Elwood 6,171
LRHQ, St. s, City of Eureka 6,280
LSBQ, St. s, City of Fairbury 5,751
LVPW, St. s, City of Flint 4,965
MBCK, St. s, City of Fort Worth 6,791
MBJT, St. s, City of Freeport 4,409
LHQT, St. s, City of Hendaha 10,685
LWWQ, St. s, City of Jeffet 6,561
LWQC, St. s, City of Landsberg 3,545
LHQP, St. s, City of Los Angeles 12,617
LVKG, St. s, City of Omaha 6,527
LWNJ, St. s, City of Reno 7,401
LVPS, St. s, City of Sherman 5,401
LSBR, St. s, City of Spokane 6,445
LVCS, St. s, City of St. Joseph 5,541
LWGT, St. s, City of Vernon 5,401
LWRD, St. s, City of Weatherford 5,401
LNWP, St. s, Clackamas 2,942
LRNT, St. s, Clarion 6,641
LSWP, St. s, Clark Mills 3,283
LTNK, St. s, Clavarack 5,590
LVTB, St. s, Clearwater 5,590
LVTD, St. s, Clemens C. Moore 6,641
LQMD, St. s, Cleopatra 115
LVCT, St. s, Chitwood 5,401
LTHB, St. s, Celia 2,451
LVQT, St. s, Cleitarf 1,401
LTQH, St. s, Coalmar Co. 5,590
LQVN, St. s, Coaster 6,065
LQDH, St. s, Coeklin 2,577
LTTG, St. s, Cockaponset 9,965
MBLF, St. s, Cody 5,401
LVHQ, St. s, Coeur d'Alene 5,401
LVHR, St. s, Cofiela 5,590
LNCJ, St. s, Cogelin 1,911
LNSG, St. s, Colgate 5,265
LNVM, St. s, Colgate 4,658
LQKN, St. s, Colgrit 6,159
LFVQ, St. s, Colgrock 5,401
LVMN, St. s, Coll Harbor 5,065
LSHJ, St. s, Cold Spring 6,025
LVQB, St. s, Colgwater 5,590
LSWT, St. s, Colindo 2,581
MBSL, St. s, Colin H. Livingstone 6,071
LVMK, St. s, Collamer 5,112
LWCJ, St. s, Colmgwood 5,401
LNPR, St. s, Colonia 2,565
LQDM, St. s, Colorado Springs 6,851
LWTN, St. s, Columbia 5,401
LCMQ, St. s, Columbia 1,925
LNKC, St. s, Columbine 2,941
LWDK, St. s, Commack 5,401
LWJV, St. s, Comelia 5,565
LWCH, St. s, Comet 5,110
LSML, St. s, Comiskey 2,565
LMTP, St. s, Compance 2,581
LNHS, St. s, Comparsita 2,242
LWHQ, St. s, Conaco Peak 5,650
LPHD, St. s, Condon 2,221
LQBP, St. s, Conemaugh 3,265
LSWN, St. s, Continental Bride 3,281
LNWD, St. s, Cookcock 2,311
LPFS, St. s, Cook 3,287
LHTG, St. s, Coon 1,929
LQNK, St. s, Copelgrove 2,321
LPVM, St. s, Copelton 2,151
LQRK, St. s, Copiapo 2,119
LTFV, St. s, Copihil 3,281
LQRL, St. s, Copiapo 2,151
LRGW, St. s, Corcoran 2,158
LRGV, St. s, Cornucopia 2,158
LJNW, St. s, Coronal 5,081
LNRH, St. s, Coralee 2,119
LNDW, St. s, Corsica 2,119
LSCV, St. s, Corson 1,929
LTRB, St. s, Costata 3,287
LRTP, St. s, Costican 6,159
LSMC, St. s, Coutl 5,982

United States Shipping Board—Continued.

LNWG, St. s, Cote Blanche 2,351
LNRS, St. s, Costilla 2,351
LPJQ, St. s, Cottonwood 2,450
LPRD, St. s, Coulee 2,450
LSCO, St. s, Coulter 2,565
LPQR, St. s, Couparle 2,450
LPHC, St. s, Courageous 7,593
LPWQ, St. s, Courtois 2,450
LQHN, St. s, Coushatta 2,469
LQHP, St. s, Coutolone 2,450
LQJN, St. s, Covalt 2,450
LRBH, St. s, Covedale 2,450
LQNB, St. s, Covena 2,450
LQSH, St. s, Cowan 2,450
LPTR, St. s, Cowanshannock 2,532
LQJR, St. s, Cowboy 2,532
LMWV, St. s, Crainecreek 2,292
LNFS, St. s, Cranenest 2,292
LTPJ, St. s, Cranford 6,527
LNQV, St. s, Crathorne 2,241
LMJW, St. s, Crawl Keys 2,308
LNHB, St. s, Crayeroft 2,292
LNWQ, St. s, Cresap 2,922
LTJF, St. s, Cripple Creek 6,320
LTMJ, St. s, Crisfield 6,321
LVDW, St. s, Crosskeys 6,869
LWNQ, St. s, Crown City 5,490
LNUK, St. s, Cruso 2,424
MBKG, St. s, Culberson 5,453
LNJD, St. s, Cumberland 2,551
MBWL, St. s, Cuprum 6,062
LRQF, St. s, Cushnoc 5,405
LTRO, St. s, Cushnet 3,545
LTRD, St. s, Cuttyhunk 3,545
LWSF, St. s, Cuyamaca 6,486
LNDT, St. s, Daca 2,579
LRMG, St. s, Dade County 3,283
LPFV, St. s, Dalgada 2,469
LPJM, St. s, Dallas 4,756
LQDJ, St. s, Damacan 2,556
LMVK, St. s, Dancey 2,559
LTMG, St. s, Daniel Webster 8,289
LTSH, St. s, Dannedalke 4,310
LVNC, St. s, Danville 4,310
LSMD, St. s, Dardanla 2,532
LQDF, St. s, Dardora 2,556
LPVN, St. s, Darrah 2,553
LSMF, St. s, Datis 2,532
LSPV, St. s, Dauperata 5,720
LVRG, St. s, Davenport 5,491
LRVM, St. s, Davidson County 3,283
LPQB, St. s, Decatur Bridge 3,658
LRPS, St. s, Deer Lodge 6,284
LMTD, St. s, Defiance 7,611
LMRJ, St. s, Delana 2,799
LVQF, St. s, Delanson 5,989
LSFN, St. s, Delavan 3,283
LSFN, St. s, Delfina 3,480
LSHH, St. s, Delight 5,141
LTCJ, St. s, Dellslo 3,478
LWQD, St. s, Delrosa 3,474
LJHK, St. s, Democracy 4,430
MBGD, St. s, Deper 3,475
LPHN, St. s, Deranof 5,227
MBKT, St. s, Derblay 3,475
LSFR, St. s, Derbylne 7,003
LSTH, St. s, Deroche 7,058
LSHK, St. s, Dertona 2,924
LVNW, St. s, Des Moines Bridge 3,545
LTSC, St. s, Detroit-Wayne 2,606
LTPR, St. s, Deuel 5,586
LSJN, St. s, Deva 2,919
LSQK, St. s, Devolente 7,058
LTCW, St. s, Dewey 5,630
LRFT, St. s, Diablo 5,997
LSWG, St. s, Diligent 177
LTDN, St. s, Dillwyn 7,045
LVGT, St. s, Dilworth 7,045
MBVW, St. s, Dinsmore 6,144
LQSF, St. s, Dio 4,823
LRFV, St. s, Director 475
MCKV, St. s, District of Columbia 7,641
LRSN, St. s, Dochet 5,174
LWDB, St. s, Donald McKay 5,535

NAMES, ALPHABETICALLY ARRANGED, AND POST-OFFICE ADDRESSES OF MANAGING OWNERS OF MERCHANT VESSELS HAVING SIGNAL LETTERS, WITH RIGS, NAMES, AND GROSS TONNAGES—Continued.

United States Shipping Board—Continued.

LSCR, St. s. Doylestown..... 2,632
LVBJ, St. s. Dryden..... 5,816
LWVO, St. s. Dungann m..... 7,257
LPBR, St. s. Dungeness..... 2,537
LQBC, St. s. Duquesne..... 6,661
MBDV, St. s. Durango..... 7,257
LVGW, St. s. E. A. Morse..... 6,059
LNQB, St. s. E. L. Doheny Third 7,753
LPJK, St. s. East Cape..... 5,812
LWBM, St. s. East Chicago..... 3,545
LMQO, St. s. East Indian..... 3,183
LRSF, St. s. East Side..... 4,750
LPGB, St. s. East Wind..... 5,869
LWMG, St. s. Eastern Admiral.. 6,668
LVWS, St. s. Eastern Belle..... 2,023
LTSR, St. s. Eastern Breeze..... 4,673
LKWN, St. s. Eastern Chief..... 4,660
LWMS, St. s. Eastern Coast..... 3,863
LWBD, St. s. Eastern Crag..... 3,820
LNPS, St. s. Eastern Cross..... 4,390
LWGR, St. s. Eastern Crown.... 5,729
LWKF, St. s. Eastern Dawn..... 5,842
MBCQ, St. s. Eastern Explorer... 5,766
LVRM, St. s. Eastern Gale..... 4,669
LWOD, St. s. Eastern Glade.... 5,653
LWQT, St. s. Eastern Glen..... 5,650
LVPM, St. s. Eastern Guide..... 3,704
MBFJ, St. s. Eastern Importer... 5,786
LMKO, St. s. Eastern King..... 2,995
LVRN, St. s. Eastern Knight.... 6,588
MBSG, St. s. Eastern Leader..... 4,002
LPBH, St. s. Eastern Light..... 6,558
LWQC, St. s. Eastern Mail..... 3,141
LVST, St. s. Eastern Mariner.... 7,240
LVRK, St. s. Eastern Moon..... 5,710
LWCR, St. s. Eastern Pilot..... 3,162
LWHF, St. s. Eastern Planet.... 5,815
LMJF, St. s. Eastern Queen..... 5,834
LWVC, St. s. Eastern Sailor..... 6,600
LMFV, St. s. Eastern Sea..... 5,838
LPBG, St. s. Eastern Shore..... 6,731
LMCD, St. s. Eastern Star..... 4,330
LKVW, St. s. Eastern Sun..... 5,851
MBVD, St. s. Eastern Sword..... 3,785
LWRH, St. s. Eastern Tempest.. 4,624
MBLH, St. s. Eastern Temple... 3,673
LWCS, St. s. Eastern Trader..... 8,151
LWGS, St. s. Eastern Victor..... 5,726
LPNM, St. s. Easterling..... 5,966
LMPQ, St. s. Easterner..... 5,840
LNJG, St. s. Eastport..... 4,385
LPMJ, St. s. Eclipse..... 7,589
LRJW, St. s. Edellyn..... 8,713
LPDM, St. s. Edenton..... 6,992
LPKG, St. s. Edgefield..... 6,990
LQMW, St. s. Edgehill..... 6,868
LQSG, St. s. Edgemont..... 6,805
LRBP, St. s. Edgemoor..... 7,038
LSTG, St. s. Editor..... 6,323
LRTD, St. s. Edmore..... 6,999
LSGC, St. s. Eelbeck..... 6,318
LTPN, St. s. Effingham..... 6,421
LTQR, St. s. Effna..... 6,378
LTVD, St. s. Eglantine..... 6,374
LTWK, St. s. Egremont..... 6,864
LQWP, St. s. Eldena..... 6,900
LRJT, St. s. Eldridge..... 6,318
LJQN, St. s. Elinor..... 4,280
LTWV, St. s. Elizabeth..... 3,482
LSWR, St. s. Elkhorn..... 6,321
LTDW, St. s. Elkton..... 6,318
LWDM, St. s. Ella A..... 1,565
LRTS, St. s. Elmsport..... 6,865
MBVH, St. s. Emergency Aid.... 5,976
LTCP, St. s. Endicott..... 6,319
LMNT, St. s. Englewood..... 4,746
LWVB, St. s. Ensely City..... 6,157
LSWB, St. s. Epitacio Pessoa.... 5,989
LTGK, St. s. Escambia..... 5,888
LPND, St. s. Esopus..... 2,551
LVWM, St. s. Ethan Allen..... 8,294
LPGV, St. s. Eyota..... 2,529
LJFC, St. s. Evansville..... 3,944
LQCS, St. s. Everglades..... 2,362

United States Shipping Board—Continued.

LWGJ, St. s. Evergreen City.... 5,990
LNJF, St. s. Falmouth..... 2,551
LQOH, St. s. Faraby..... 3,285
LTRM, St. s. Fargo..... 2,606
LPTS, St. s. Farnam..... 3,283
LQMP, St. s. Fassett..... 2,527
LNMV, St. s. Federal..... 6,868
LSWM, St. s. Federal Bridge.... 3,283
LRQS, St. s. Fernandina..... 2,551
LSHJ, St. s. Firthcliffe..... 6,075
LWCQ, St. s. Fishkill..... 5,628
LQJW, St. s. Flavol..... 3,016
LSOW, St. s. Fluor Spar..... 5,562
LNPG, St. s. Folsom..... 2,551
LNFH, St. s. Fonduco..... 2,546
LWBN, St. s. Fort Armstrong... 3,545
LMWB, St. s. Forster..... 2,552
LQGM, St. s. Fort George..... 2,551
LVCK, St. s. Fort Howard..... 176
LSDM, St. s. Fort Leavenworth. 2,532
LSJH, St. s. Fort Logan..... 2,534
MBRT, Sch. Fort Pierce..... 2,196
LPWO, St. s. Fort Pitt Bridge.. 3,283
LPGR, St. s. Fort Riley..... 2,539
LPMS, St. s. Fort Scott..... 2,594
LPVG, St. s. Fort Soward..... 2,537
LPMV, St. s. Fort Sill..... 2,594
LPMW, St. s. Fort Smith..... 2,594
LPNB, St. s. Fort Snelling..... 2,537
LPMT, St. s. Fort Stevens..... 2,594
LPCS, St. s. Fort Wayne..... 6,231
LQJS, St. s. Fort Worth..... 2,559
LPMD, St. s. Fort Wright..... 2,526
LSNU, St. s. Fourth Alabama.... 3,283
LVGD, St. s. Franklin County.. 2,592
LJGK, St. s. Freeland..... 5,640
LKVS, St. s. Fresno..... 6,002
LTWF, St. s. Fueloil..... 1,370
LVBT, St. s. Gariney..... 4,827
LQKS, St. s. Galala I..... 5,728
LMNS, St. s. Galesburg..... 5,178
MCNP, St. s. Galveston..... 6,171
LQSK, St. s. Ganeri..... 2,551
LKWR, St. s. Garfield..... 2,573
MBLP, St. s. Gateway City..... 5,976
MCDQ, St. s. George Peirce..... 5,975
LHQF, St. s. George Washington 23,788
MBSL, St. s. George E. Wood.... 5,975
LSOB, St. s. Glen Ridge..... 5,164
LQWD, St. s. Glymont..... 2,722
LNBR, St. s. Goodspeed..... 2,395
LNBS, St. s. Goree..... 2,310
LMSV, St. s. Governor John Lind 3,431
LRKV, St. s. Gray Eagle..... 2,978
LRKP, St. s. Grayling..... 2,979
LWHJ, St. s. Greenland..... 5,502
LJVH, St. s. Guaro..... 2,873
LPTJ, St. s. Guilford..... 2,573
LRCS, St. s. Gulmira..... 6,166
LQWF, St. s. Gunston Hall..... 6,182
LSFK, St. s. Hadley..... 3,545
LTGV, St. s. Hadnot..... 6,411
LTVM, St. s. Hagan..... 6,413
LVFB, St. s. Hagood..... 6,972
LWHG, St. s. Hahatonka..... 6,972
LWSR, St. s. Hahira..... 7,235
LVSD, St. s. Haiti..... 2,606
LVBK, St. s. Haleakala..... 5,958
LWRT, St. s. Half-Moon..... 5,673
MBHS, St. s. Halo..... 7,257
MBKJ, St. s. Halsey..... 7,225
MBPV, St. s. Halway..... 7,216
MOTH, St. s. Hambro..... 6,900
MOVG, St. s. Hamer..... 6,900
MGWT, St. s. Hammac..... 6,900
MOFT, St. s. Hampton Roads.... 7,641
LVCB, St. s. Hancock County... 2,606
MCGD, St. s. Hanley..... 7,583
MBST, St. s. Hanlawa..... 7,582
LTHW, St. s. Hanover..... 5,816
LNTC, St. s. Harish..... 2,551
LVDP, St. s. Hartford..... 5,703
LVJC, St. s. Haslehurst..... 3,545
MBJK, St. s. Hastings..... 5,140

United States Shipping Board—Continued.

LSMH, St. s. Hatchie..... 5,989
LTOF, St. s. Hathaway..... 5,991
LJMO, St. s. Hatteras..... 4,919
LNTR, St. s. Haverhill..... 2,551
LVWJ, St. s. Havilah..... 6,045
LWJG, St. s. Hawarden..... 6,042
LWPQ, St. s. Hawk..... 187
LWPM, St. s. Haxtum..... 6,041
MBDW, St. s. Haymon..... 6,042
LWTJ, St. s. Hayden..... 6,042
MBHL, St. s. Haynie..... 6,037
MBPO, St. s. Heber..... 6,041
LQVM, St. s. Heffron..... 7,611
LRKH, St. s. Hegira..... 7,890
LQMO, St. s. Henry Clay..... 8,166
LTQP, St. s. Henry County..... 2,592
LWMH, St. s. Henry Steers..... 5,980
MODB, St. s. Henry S. Grove ... 6,220
LNPT, St. s. Hickman..... 4,860
LPNW, St. s. Hico..... 3,283
LVNP, St. s. Higho..... 4,828
LRMH, St. s. Hillsborough County..... 3,286
LRTG, St. s. Himoto..... 2,554
LWKM, St. s. Hinckley..... 4,755
LJFN, St. s. Hisko..... 5,665
LMQG, St. s. Hokah..... 2,551
LMRH, St. s. Holbrook..... 3,019
MBJD, St. s. Hollywood..... 5,613
LVPB, St. s. Holyoke Bridge.... 3,545
LQOM, St. s. Homestead..... 6,629
LWSP, St. s. Honnedaga..... 6,216
LJOW, St. s. Honolulu..... 4,840
LSWQ, St. s. Hoosac..... 2,565
MDFP, St. s. Hoosier State..... 14,187
MBVG, St. s. Hopatcong..... 6,216
LPWS, St. s. Horado..... 3,353
LQJK, St. s. Houma..... 7,069
MBHO, St. s. Houston..... 3,545
LQSP, St. s. Hoven..... 7,071
LRKM, St. s. Hoxbar..... 7,156
LQBF, St. s. Hoxie..... 4,623
LSCM, St. s. Hugoton..... 7,009
LSMT, St. s. Huguenot..... 6,964
LRQD, St. s. Hukey..... 418
LTOK, St. s. Hulaco..... 6,972
LRDV, St. s. Hulver..... 418
LRDQ, St. s. Humaconna..... 418
LRDS, St. s. Humrick..... 418
LVWK, St. s. Hutchinson..... 3,545
LRTH, St. s. Hyannis..... 2,556
MBFN, St. s. Hybert..... 6,501
LKJH, St. s. Ice King..... 4,715
LTMD, St. s. Iceland..... 5,460
LSPF, St. s. Iconium..... 6,032
LHJT, St. s. Ida..... 4,730
LSRB, St. s. Imlay..... 7,005
LNPW, St. s. Independence 7,597
MBFW, St. s. Independence Hall 5,050
LTFW, St. s. Independent Bridge..... 3,545
LTRF, St. s. Indiana Bridge.... 3,545
LVNH, St. s. Indiana Harbor... 2,612
LNPQ, St. s. Indianapolis..... 8,134
LNTV, St. s. Ingold..... 3,527
LSHM, St. s. Innoko..... 6,517
LTMN, St. s. Inspector..... 5,036
LRHO, St. s. Intan..... 5,490
LNJQ, St. s. Invincible..... 7,888
LTHO, St. s. Irvington..... 5,584
LNBT, St. s. Isanti..... 5,713
LHQR, St. s. Isonomia..... 3,901
LNQG, St. s. Issaquena..... 2,583
LNQS, St. s. Itanca..... 2,537
LRMS, St. s. Jackson..... 3,283
LTHR, St. s. Jacksonville..... 3,513
LPWF, St. s. Jacona..... 4,843
LPQV, St. s. Jacox..... 2,648
LVBM, St. s. Jadden..... 6,869
MBRO, St. s. Jalapa..... 6,085
MBFT, St. s. James Otis..... 8,292
MBTS, St. s. Janelew..... 6,085
LHSP, St. s. Jeannette Skinner. 5,715
MCNR, St. s. Jeff Davis..... 6,171

United States Shipping Board—Continued.

LRMF, St. s. Jefferson County.. 3,283
LPWM, St. s. Jekyl..... 3,289
LWFQ, St. s. Jennie R. Morse... 6,060
MBSK, St. s. Jeptha..... 3,475
LVDJ, St. s. John Adams..... 7,809
MBJG, St. s. John Englis..... 5,975
LWSJ, St. s. John Jay..... 8,292
LVCT, St. s. John Roach..... 5,980
MBPH, St. s. John Stevens..... 5,975
LKNT, St. s. John M. Connelly . 4,939
LRMC, St. s. Johnson City..... 3,370
LWRQ, St. s. Joice..... 5,543
LVTR, St. s. Jomor..... 5,104
LTMW, St. s. Kaleen..... 427
LPQD, St. s. Kamesit..... 6,070
LPDS, St. s. Kanakee..... 2,594
LPFH, St. s. Kangi..... 2,573
LMCQ, St. s. Kasota..... 3,017
LPJW, St. s. Katonah..... 2,559
LTWQ, St. s. Kayseeka..... 5,989
LTSW, St. s. Kearny..... 6,517
MBQK, St. s. Kekoskee..... 5,124
LWJF, St. s. Kohuku..... 5,107
LVDM, St. s. Konowis..... 4,903
LVWH, St. s. Kerhonkson..... 4,768
LHVN, St. s. Kermit..... 6,640
LSJQ, St. s. Keshena..... 427
LQKP, St. s. Ketettleut..... 6,072
LMRN, St. s. Keota..... 2,572
LSKH, St. s. Kewanee..... 2,550
LMHW, St. s. Kickapoo..... 3,002
LRDF, St. s. Kimta..... 2,556
LSJR, St. s. Klokee..... 427
LSJT, St. s. Kiron..... 427
LRCP, St. s. Kishacoquillas..... 5,039
LRJM, St. s. Kisnop..... 5,874
LSJV, St. s. Kitchi..... 427
LSHK, St. s. Kittegaun..... 5,989
LQHK, St. s. Klamath..... 3,020
LRKF, St. s. Knoxville..... 2,283
LPDT, St. s. Kokomo..... 2,594
LTNB, St. s. Kolda..... 427
LTGD, St. s. Kootenai..... 3,545
LHKT, St. s. Krakow..... 3,931
LMRG, St. s. Kuwa..... 3,019
LRST, St. s. Kusdeca..... 2,551
LSRD, St. s. Labette..... 5,562
LTGB, St. s. Lackawanna Bridge 3,545
LSNK, St. s. Lackawanna Valley 3,299
LTRN, St. s. La Crosse..... 2,606
LSNM, St. s. Lafcomo..... 5,562
LMPN, St. s. La Forge..... 2,529
LNJR, St. s. Lake Agomak..... 2,339
LMNQ, St. s. Lake Akkra..... 2,357
LKNH, St. s. Lake Allen..... 2,308
LMWG, St. s. Lake Alvada..... 2,329
LKTO, St. s. Lake Annette..... 2,177
LNHD, St. s. Lake Arline..... 2,084
LMSR, St. s. Lake Aurice..... 2,353
LNDM, St. s. Lake Beacon..... 2,338
LNTF, St. s. Lake Belnona..... 2,350
LMFJ, St. s. Lake Benbow..... 2,368
LKRH, St. s. Lake Benton..... 2,018
LMQN, St. s. Lake Berdan..... 2,342
LMGW, St. s. Lake Blanchester. 2,346
LMHJ, St. s. Lake Bledsoe..... 2,316
LJGP, St. s. Lakebridge..... 1,977
LMVS, St. s. Lake Buckeye..... 2,338
LJSG, St. s. Lake Butler..... 1,948
LNPD, St. s. Lake Cahoon..... 2,339
LNSB, St. s. Lake Calistoga..... 2,379
LNWB, St. s. Lake Callicoon.... 2,379
LRBJ, St. s. Lake Canaveral.... 2,352
LRHV, St. s. Lake Candelaria.. 2,352
LRSQ, St. s. Lake Cannonsburg. 2,352
LKJP, St. s. Lake Capens..... 2,026
LPVK, St. s. Lake Cathcoon.... 2,319
LMBV, St. s. Lake Catherine.... 2,016
LKSO, St. s. Lake Cayuga..... 3,010
LJVP, St. s. Lake Charles..... 2,013
LKVC, St. s. Lake Charlotte.... 2,239
LPWN, St. s. Lake Charlottesville..... 2,364
LKVR, St. s. Lake Chelan..... 2,010

NAMES, ALPHABETICALLY ARRANGED, AND POST-OFFICE ADDRESSES OF MANAGING OWNERS OF MERCHANT VESSELS HAVING SIGNAL LETTERS, WITH RIGS, NAMES, AND GROSS TONNAGES—Continued.

United States Shipping Board—Continued.

LKNJ, St. s. Lake Clear..... 2,054
LJSK, St. s. Lake Como..... 2,018
LMBD, St. s. Lake Conesus..... 2,202
LNPO, St. s. Lake Copley..... 2,379
LJVW, St. s. Lake Crescent..... 2,054
LKMV, St. s. Lake Crystal..... 2,308
LNCG, St. s. Lake Dancey..... 2,323
LKWQ, St. s. Lake Darage..... 2,371
LMVG, St. s. Lake Delancey..... 2,316
LNKP, St. s. Lake Desha..... 2,338
LMTS, St. s. Lake Deval..... 2,329
LMOH, St. s. Lake Duncan..... 2,367
LJHC, St. s. Lake Dunmore..... 2,396
LMQH, St. s. Lake Dymer..... 2,357
LMJS, St. s. Lake Eckhart..... 2,337
LMPK, St. s. Lake Elko..... 2,330
LRPJ, St. s. Lake Elkwater..... 2,730
LJSR, St. s. Lake Elizabeth..... 2,308
LRFW, St. s. Lake Elkwood..... 2,730
LSJB, St. s. Lake Ellendale..... 2,674
LRVD, St. s. Lake Ellenorah..... 2,681
LSTQ, St. s. Lake Ellersile..... 2,674
LSTP, St. s. Lake Ellicott..... 2,674
LSTN, St. s. Lake Ellijay..... 2,674
LTFB, St. s. Lake Ellithorpe..... 2,674
LTFH, St. s. Lake Ellsbury..... 2,674
LTBG, St. s. Lake Ellsworth..... 2,674
LTPG, St. s. Lake Elmdale..... 2,674
LTFJ, St. s. Lake Elmhurst..... 2,674
LTVN, St. s. Lake Elmont..... 2,674
LVGS, St. s. Lake Elmsford..... 2,674
LVMF, St. s. Lake Elmwood..... 2,674
LSVT, St. s. Lake Elon..... 2,676
LTFQ, St. s. Lake Elpueblo..... 2,674
LTMK, St. s. Lake Elrio..... 2,674
LVDH, St. s. Lake Elsah..... 2,674
LMQR, St. s. Lake Elsinore..... 2,330
LTRW, St. s. Lake Elsmere..... 2,674
LVNG, St. s. Lake Elva..... 2,674
LVQR, St. s. Lake Elwin..... 2,674
LKSD, St. s. Lake Ennis..... 2,371
LJFD, St. s. Lake Erie..... 1,948
LRWH, St. s. Lake Fablus..... 2,606
LRVC, St. s. Lake Fabyan..... 2,606
LSCF, St. s. Lake Fackler..... 2,606
LSGM, St. s. Lake Fagundus..... 2,606
LSFT, St. s. Lake Fairfax..... 2,606
LSGN, St. s. Lake Fairlie..... 2,606
LTHD, St. s. Lake Fairport..... 2,606
LSHF, St. s. Lake Falama..... 2,606
LVDS, St. s. Lake Falun..... 2,606
LSHV, St. s. Lake Fanbush..... 2,598
LVHF, St. s. Lake Fandango..... 2,606
LVHP, St. s. Lake Fandon..... 2,606
LRKS, St. s. Lake Fannin..... 2,649
LTJH, St. s. Lake Fanquier..... 2,592
LSRV, St. s. Lake Fansdale..... 2,598
LRTF, St. s. Lake Farabee..... 2,642
LSDC, St. s. Lake Farber..... 2,638
LQNR, St. s. Lake Faresman..... 2,592
LNTP, St. s. Lake Farge..... 2,624
LSQT, St. s. Lake Faribault..... 2,603
LPMN, St. s. Lake Faristell..... 2,624
LTGW, St. s. Lake Farley..... 2,599
LRGK, St. s. Lake Farlin..... 2,581
LRWO, St. s. Lake Farmingdale. 2,643
LSOD, St. s. Lake Farragut..... 2,606
LSHO, St. s. Lake Farrar..... 2,606
LSRW, St. s. Lake Faulk..... 2,598
LTJK, St. s. Lake Favonia..... 2,592
LTNH, St. s. Lake Faxon..... 2,592
LSMK, St. s. Lake Fear..... 2,344
LTNJ, St. s. Lake Felden..... 2,592
LVGC, St. s. Lake Fenn..... 2,592
LVNJ, St. s. Lake Feodora..... 2,592
LTSF, St. s. Lake Fernalda..... 2,595
LTBC, St. s. Lake Fernando..... 2,594
LKTM, St. s. Lake Fernwood..... 2,013
LTNP, St. s. Lake Ferrena..... 2,598
LRQG, St. s. Lake Festina..... 2,559
LRSG, St. s. Lake Festus..... 2,571
LSBC, St. s. Lake Fibre..... 2,571
LSMN, St. s. Lake Fielding..... 2,571
LTDG, St. s. Lake Fife..... 2,559

United States Shipping Board—Continued.

LTJC, St. s. Lake Figart..... 2,559
LTJN, St. s. Lake Fighting..... 2,559
LTSB, St. s. Lake Filbert..... 2,451
LTVC, St. s. Lake Fillion..... 2,559
LVQC, St. s. Lake Fillmore..... 2,559
LSTR, St. s. Lake Fiscus..... 2,713
LTBK, St. s. Lake Fisher..... 2,713
LTJM, St. s. Lake Fitch..... 2,713
LTNC, St. s. Lake Fithian..... 2,696
LWFT, St. s. Lake Flag..... 2,686
LSPG, St. s. Lake Flagon..... 2,609
LSQD, St. s. Lake Flagstaff..... 2,609
LSQF, St. s. Lake Flambeau..... 2,609
LTHG, St. s. Lake Flanders..... 2,609
LTHF, St. s. Lake Flatonia..... 2,609
LTNR, St. s. Lake Flattery..... 2,609
LVRS, St. s. Lake Floravista..... 2,606
LVRT, St. s. Lake Florian..... 2,606
LVRW, St. s. Lake Floris..... 2,606
LVSB, St. s. Lake Flournoy..... 2,606
LPTD, St. s. Lake Floville..... 2,592
LPVH, St. s. Lake Flume..... 2,592
LPWJ, St. s. Lake Flushing..... 2,592
LNKH, St. s. Lake Fluvanna..... 2,349
LQBD, St. s. Lake Flynns..... 2,592
LQDM, St. s. Lake Folcroft..... 2,592
LQHC, St. s. Lake Fonda..... 2,592
LNDG, St. s. Lake Fondulac..... 3,338
LQKT, St. s. Lake Fontana..... 2,592
LQJV, St. s. Lake Fontanel..... 2,592
LQCR, St. s. Lake Forkville..... 2,624
LQKB, St. s. Lake Forney..... 2,624
LQND, St. s. Lake Forsby..... 2,624
LQPS, St. s. Lake Fossil..... 2,624
LNTK, St. s. Lake Fostoria..... 2,618
LPCD, St. s. Lake Fouche..... 2,615
LPKM, St. s. Lake Foxboro..... 2,593
LQDV, St. s. Lake Foxcraft..... 2,593
LQNM, St. s. Lake Fraichur..... 2,596
LQNP, St. s. Lake Fraley..... 2,533
LMDK, St. s. Lake Francis..... 2,902
LPCH, St. s. Lake Franconia..... 2,661
LPHR, St. s. Lake Fray..... 2,221
LQFG, St. s. Lake Frazee..... 2,622
LQDW, St. s. Lake Freeborn..... 2,622
LQKF, St. s. Lake Fredd..... 2,622
LQKD, St. s. Lake Freeland..... 2,622
LQNF, St. s. Lake Freezeout..... 2,622
LQRP, St. s. Lake Frenchton..... 2,622
LQPR, St. s. Lake Fresco..... 2,622
LRBN, St. s. Lake Friar..... 2,622
LRNK, St. s. Lake Frio..... 2,616
LRWM, St. s. Lake Frohna..... 2,616
LRWM, St. s. Lake Frolono..... 2,616
LRWQ, St. s. Lake Frugality..... 2,606
L8DQ, St. s. Lake Frumet..... 2,606
LQPW, St. s. Lake Fugard..... 2,607
LQPV, St. s. Lake Furley..... 2,607
LRWD, St. s. Lake Furlough..... 2,607
LQWP, St. s. Lake Furnas..... 2,677
L8JF, St. s. Lake Gadsden..... 2,689
LTJW, St. s. Lake Gaither..... 2,689
LMHC, St. s. Lake Gakona..... 2,368
LTHS, St. s. Lake Galata..... 2,689
LNHC, St. s. Lake Galera..... 2,316
LTJV, St. s. Lake Galewood..... 2,689
LTJR, St. s. Lake Gallon..... 2,689
LVTK, St. s. Lake Gallsteo..... 2,689
LWDR, St. s. Lake Canado..... 2,677
MBPW, St. s. Lake Gano..... 2,677
LMQK, St. s. Lake Gardner..... 2,292
LMST, St. s. Lake Garza..... 2,331
LNCB, St. s. Lake Gaspar..... 2,331
MBWD, St. s. Lake Gatun..... 2,677
LRWF, St. s. Lake Gazette..... 2,064
LTHJ, St. s. Lake Gebhart..... 2,810
LMNP, St. s. Lake Gedney..... 2,333
LMRD, St. s. Lake Geneva..... 1,998
LJFR, St. s. Lake George..... 2,486
LTMS, St. s. Lake Gera..... 2,637
LTPM, St. s. Lake Gert..... 2,637
LTPK, St. s. Lake Getaway..... 2,637
LWCN, St. s. Lake Geyser..... 2,592
LVPQ, St. s. Lake Giddings..... 2,592

United States Shipping Board—Continued.

LQWK, St. s. Lake Gilboa..... 2,664
LQWM, St. s. Lake Gilpeu..... 2,664
LRGJ, St. s. Lake Gilta..... 2,664
LRDC, St. s. Lake Gilledge..... 2,664
L8WV, St. s. Lake Girardeau..... 2,344
LRTW, St. s. Lake Girth..... 2,606
LRHW, St. s. Lake Gitano..... 2,606
LRVB, St. s. Lake Glasgo..... 2,606
LWFS, St. s. Lake Glaucus..... 2,686
LQTB, St. s. Lake Globe..... 2,324
LRDT, St. s. Lake Glencoe..... 2,324
LNFJ, St. s. Lake Gorin..... 2,368
LNFW, St. s. Lake Gormania... 2,397
LNCQ, St. s. Lake Govan..... 2,343
LNWO, St. s. Lake Graelan..... 2,632
LQKV, St. s. Lake Grainger..... 2,615
LQSW, St. s. Lake Grama..... 2,615
LQRT, St. s. Lake Grampian... 2,615
LQPT, St. s. Lake Grampus..... 2,615
LRGM, St. s. Lake Granby..... 2,615
LNRT, St. s. Lake Grandon..... 2,611
LNSP, St. s. Lake Graphite..... 2,611
LNSM, St. s. Lake Gratis..... 2,611
LPCG, St. s. Lake Grattan..... 2,611
LPFS, St. s. Lake Gravella..... 2,611
LNVC, St. s. Lake Gravett..... 2,611
LPNJ, St. s. Lake Gravity..... 2,592
LPNH, St. s. Lake Greenbrier... 2,592
LPRW, St. s. Lake Grelna..... 2,592
LPSB, St. s. Lake Grogan..... 2,592
LWGC, St. s. Lake Gunni..... 2,686
LVTN, St. s. Lake Hurestl..... 2,689
LWGB, St. s. Lake Harminia... 2,686
LMCQ, St. s. Lake Harris..... 2,217
LWFV, St. s. Lake Hector..... 2,685
LMTV, St. s. Lake Helen..... 1,998
LKQH, St. s. Lake Hemlock..... 2,308
LMRT, St. s. Lake Howes..... 2,330
LKQJ, St. s. Lakehurst..... 2,308
LVPH, St. s. Lake Ikatan..... 2,689
LQWC, St. s. Lake Inaha..... 2,622
LNCS, St. s. Lake Indian..... 1,991
L8VN, St. s. Lake Inglenook.... 2,606
LMDF, St. s. Lake Janel..... 2,292
LNJK, St. s. Lake Kyttle..... 2,157
LJFS, St. s. Lakeland..... 2,364
LKTB, St. s. Lake Larga..... 2,371
LKTO, St. s. Lake Lasang..... 2,371
LMBQ, St. s. Lake Ledan..... 2,369
LKMJ, St. s. Lake Lemando.... 2,270
LMHK, St. s. Lake Lesa..... 2,352
LPNK, St. s. Lake Leseo..... 2,350
LKQT, St. s. Lake Lida..... 2,177
LPOV, St. s. Lake Lilicusun.... 2,350
LMQD, St. s. Lake Linden..... 2,150
LVTR, St. s. Lake Louise..... 2,242
LMVQ, St. s. Lake Marion..... 2,230
LMFB, St. s. Lake Markham..... 1,998
LKWP, St. s. Lake Mary..... 2,292
LNQP, St. s. Lake Mattato..... 2,338
LKMR, St. s. Lake Maurepas... 2,242
LMWD, St. s. Lake Medford..... 2,084
MCJV, St. s. Lake Miraflores.... 2,677
LKTJ, St. s. Lake Narka..... 2,367
LJVR, St. s. Lake Ogden..... 2,013
LTJB, St. s. Lake Onawa..... 2,711
LNMS, St. s. Lake Orange..... 1,991
LMJR, St. s. Lake Ormoc..... 2,368
LMVR, St. s. Lake Osweya..... 2,416
LNMJ, St. s. Lake Otsquago..... 2,337
LMKV, St. s. Lake Pachuta..... 2,416
LMFR, St. s. Lake Pearl..... 2,292
LMJT, St. s. Lake Pepin..... 1,997
LKPQ, St. s. Lake Pewaukee... 2,167
LNKG, St. s. Lake Pickaway... 2,339
LMKF, St. s. Lake Pleasant..... 2,221
LVRH, St. s. Lake Rushville.... 2,559
LQ8N, St. s. Lake Saba..... 2,352
LKJD, St. s. Lake St. Regis.... 2,238
LJSV, St. s. Lake St. Clair..... 2,308
LNJH, St. s. Lake Sanford..... 2,232
LQDK, St. s. Lake Sapor..... 2,592
L8VW, St. s. Lake Savus..... 2,689
LKRV, St. s. Lake Sebago..... 2,010

United States Shipping Board—Continued.

LKQV, St. s. Lake Shawano.... 2,177
LHWS, St. s. Lakeshore..... 1,977
LMDG, St. s. Lake Silver..... 2,292
L8JK, St. s. Lake Silgara..... 2,715
LVFN, St. s. Lake Slavi..... 2,674
LPVQ, St. s. Lake Strabo..... 2,364
LTQK, St. s. Lake Strymon.... 2,609
LKQG, St. s. Lake Sunapee.... 2,009
LJFM, St. s. Lake Superior..... 1,977
LVGN, St. s. Lake Tippah..... 2,606
LKMF, St. s. Lake Traverse.... 1,993
LVDG, St. s. Lake Trelsa..... 2,606
LJFW, St. s. Lakeview..... 2,003
LMTR, St. s. Lakeville..... 2,292
LKVG, St. s. Lake Washburn... 2,121
LKRJ, St. s. Lake Weir..... 2,018
LNUJ, St. s. Lake Wilson..... 2,139
LMCO, St. s. Lake Winico..... 2,013
LKNB, St. s. Lake Winona..... 2,309
LNGR, St. s. Lake Winooski.... 2,416
LMPG, St. s. Lake Winthrop... 2,150
LMHV, St. s. Lake Yahara..... 2,338
LNDH, St. s. Lake Yelverton... 2,332
LMCJ, St. s. Lake Yemassee..... 2,319
LMTO, St. s. Lake Ypsilanti.... 2,368
LNHV, St. s. Lake Zalisk..... 2,332
LTRQ, St. s. Lansdowne..... 5,479
LWJM, St. s. Las Vegas..... 5,403
LWCD, St. s. Latham..... 6,247
LNVR, St. s. Latoka..... 2,594
LQOV, St. s. Laurel..... 4,206
MBNV, St. s. Lavala..... 6,052
LRVC, St. s. Lehigh..... 5,103
MBHD, St. s. Leopard..... 176
LNRF, St. s. Lewiston..... 2,551
LMCK, St. s. Liberator..... 7,707
LNHG, St. s. Liberty..... 6,211
LWBG, St. s. Liberty Bell..... 5,107
LSDR, St. s. Liberty Glo..... 4,979
LSGR, St. s. Liberty Land..... 5,753
LWDV, St. s. Lightning..... 183
LVRG, St. s. Liberty Minimas... 5,056
MOWH, St. s. Lily..... 7,245
LPHF, St. s. Lithopolis..... 2,362
LSNQ, St. s. Lockport..... 6,214
LMBH, St. s. Lone Star..... 2,531
LVSN, St. s. Long Island..... 2,950
LNFD, St. s. Lonoke..... 2,540
LRFG, St. s. Lorain..... 6,213
LSNR, St. s. Lordship Manor.... 3,275
LWSG, St. s. Loretta..... 5,493
MBHQ, St. s. Lorraine Cross.... 5,127
LQWS, St. s. Louisville Bridge . 3,280
MDCP, St. s. Lubrico..... 6,882
LKMD, St. s. Luella..... 4,152
LRWK, St. s. Luxpalile..... 4,990
LTQH, St. s. Lycoming..... 5,969
L8VC, St. s. M. Moran..... 176
LMQV, St. s. M. J. Scanlon..... 5,602
LTWD, St. s. McCreary County... 2,606
LQKH, St. s. McKeesport..... 6,629
LTJQ, St. s. Magmeric..... 5,172
LPQD, St. s. Magunkook..... 4,029
LQNS, St. s. Mahanna..... 3,016
LMNC, St. s. Mahaska..... 2,524
LQHB, St. s. Mahnet..... 2,541
LRWJ, St. s. Malden Creek..... 5,753
LHTQ, St. s. Maine..... 6,457
LNGS, St. s. Major Wheeler..... 3,431
LNGK, St. s. Makanda..... 2,999
LMKR, St. s. Manavia..... 2,542
MBNK, St. s. Manatawny..... 5,030
LWMD, St. s. Manatee..... 5,945
LQKW, St. s. Manhattan Island. 4,834
LVBW, St. s. Manham..... 6,630
LRPT, St. s. Mannahocking..... 2,944
LVGR, St. s. Maquan..... 6,031
LPWG, St. s. Maratanza..... 3,044
LTRH, St. s. Margus..... 3,545
LKTF, St. s. Mariners Harbor.. 2,431
LQRB, St. s. Marica..... 8,738
LPQG, St. s. Marne..... 6,191
MCDT, St. s. Marne..... 7,555

NAMES, ALPHABETICALLY ARRANGED, AND POST-OFFICE ADDRESSES OF MANAGING OWNERS OF MERCHANT VESSELS HAVING SIGNAL LETTERS, WITH RIGS, NAMES, AND GROSS TONNAGES—Continued.

United States Shipping Board—Continued.

LPFD, St. s. Marshfield..... 2,988
LSWK, St. s. Marsodak..... 3,515
LWKP, St. s. Martha Washington..... 7,412
LWJS, St. s. Martinique..... 2,559
LQTH, St. s. Marca..... 3,286
LVTW, St. s. Mason City..... 3,482
LTSJ, St. s. Massick..... 3,515
LTRJ, St. s. Massillon Bridge... 3,515
LMJK, St. s. Masula..... 4,841
MCQJ, *Sch. Matteawan..... 1,312
LNRJ, St. s. Montague..... 3,011
LWHC, St. s. Medea..... 7,252
MCNV, St. s. Mount..... 6,061
LNVS, St. s. Medford..... 2,591
MCHP, St. s. Merak..... 3,471
MCKT, St. s. Mermon..... 3,477
LRNC, St. s. Mendora..... 2,215
LTCG, St. s. Menominee..... 411
LPJN, St. s. Mercer..... 6,219
LSKW, St. s. Mercer Victory.... 5,500
LRPB, St. s. Meriden..... 2,722
LTHK, St. s. Merry Mount..... 5,721
MBDH, St. s. Meton..... 7,311
MBHT, St. s. Mevania..... 7,311
LMHP, St. s. Midway..... 2,585
LWEN, St. s. Millersburg..... 7,366
LQJN, St. s. Minneapolis Bridge. 3,275
LSKJ, St. s. Minnequa..... 5,562
LTSK, St. s. Minnewawa..... 3,283
LVKQ, St. s. Minooka..... 3,515
LVKW, St. s. Miskianza..... 7,011
LVFC, St. s. Mitchell..... 5,510
MCFQ, St. s. Moffitt..... 6,144
LWBV, St. s. Mohinkis..... 6,019
LMPT, St. s. Mojave..... 2,515
LQTC, St. s. Moline..... 2,967
LQBN, St. s. Monana..... 3,515
LRWV, St. s. Monasses..... 5,983
LPCR, St. s. Monmouth..... 5,125
LNGT, St. s. Mono..... 3,131
LVBN, St. s. Monomac..... 3,283
LHJK, Bk. Monongahela..... 2,782
LVCI, St. s. Monroe..... 5,628
LTQS, St. s. Montague..... 6,076
LMLP, St. s. Montana..... 4,773
LHSQ, St. s. Montebello..... 7,533
LRKG, St. s. Montgomery..... 3,283
LHSR, St. s. Montpelier..... 4,711
LRND, St. s. Moosabec..... 2,573
LTGC, St. s. Moosehassic..... 3,287
LTKR, St. s. Moositanka..... 429
LNQT, St. s. Moraine..... 2,537
LVKN, St. s. Moravia Bridge.... 3,515
LNWS, St. s. Morganza..... 2,469
LMNR, St. s. Morningside..... 4,746
MBKQ, St. s. Moselle..... 6,034
LSVQ, St. s. Motive..... 3,658
LHJF, Bk. Moshulu..... 3,116
LPTQ, St. s. Moss Point..... 2,551
LHQJ, St. s. Mount Vernon.....18,372
LRSP, St. s. Mount Evans..... 6,267
LJHW, St. s. Mount Shasta..... 4,729
LPWB, St. s. Mt. Vernon Bridge. 3,515
LRNH, St. s. Mulpha..... 6,139
LRSB, St. s. Munia..... 2,531
MBSC, St. s. Mursa..... 6,085
LKPH, St. s. Muscatine..... 4,708
LNRK, St. s. Musketo..... 3,011
MCJD, St. s. Naamkok..... 5,976
MCGL, St. s. Nacata..... 5,976
LKTN, St. s. Nacoochee..... 2,628
LNHP, St. s. Nadina..... 6,210
MCDJ, St. s. Nagaduck..... 6,062
LMTB, St. s. Natucki..... 2,525
LWKG, St. s. Nauquitt..... 3,117
LHMJ, St. s. Nansemond..... 13,332
LWQH, St. s. Nanshon..... 3,117
LNSD, St. s. Nantahala..... 5,711
LNRW, St. s. Nantasket..... 5,268
MCDR, St. s. Narbo..... 6,085
MCGT, St. s. Narcissus..... 6,085
MCTN, St. s. Nashaba..... 5,052
LNGF, St. s. Nashotah..... 2,591

United States Shipping Board—Continued.

LQTM, St. s. National Bridge... 3,515
MBVT, St. s. Natirar..... 4,659
LWJC, St. s. Naugus..... 6,037
LQDT, St. s. Nawitka..... 3,349
LNJS, St. s. Neosho..... 2,594
LWNT, St. s. Neuada..... 6,501
LPSH, St. s. Nevassa..... 2,551
LNFM, St. s. Neponset..... 7,435
LPWK, St. s. Nesco..... 3,283
LWGK, St. s. Neshobeo..... 3,283
LHGW, St. s. Neuse..... 4,496
LPGW, St. s. Newburgh..... 5,501
LVNQ, St. s. New England..... 3,515
LBLJ, St. s. New Orleans..... 6,631
LSDK, St. s. Newton..... 2,521
LQBH, St. s. New Webster..... 5,500
LVCH, St. s. Nib..... 6,868
LWSS, St. s. Nipsic..... 5,969
LQLS, St. s. Richard..... 6,076
LTBH, St. s. Nobles..... 4,999
LVBF, St. s. Noceanula..... 5,411
LTCL, St. s. Nockamixon..... 6,024
LWBQ, St. s. Noble Island..... 3,257
LSWD, St. s. Nokaty..... 6,036
LSNT, St. s. Nonantium..... 3,515
LPHC, St. s. Norma..... 2,618
MDGJ, *Sch. Northern No. 42... 2,217
LVMH, St. s. Norumbega..... 5,552
LKRF, St. s. North Bend..... 3,024
LHJC, Shp. Northern Light..... 2,599
LPHF, St. s. North Pole..... 4,130
LTRK, St. s. Northwestern Belle..... 3,283
LNJV, St. s. Nupcha..... 2,594
LHLT, St. s. Nyanza..... 4,762
LKSV, St. s. Oakland..... 6,002
LMFG, St. s. Oakwood..... 1,951
LQDC, St. s. Obak..... 2,469
LNTO, St. s. Octorara..... 2,531
LPDQ, St. s. Oglethorpe..... 2,427
LRSW, St. s. Ogontz..... 5,753
LPFJ, St. s. Okiya..... 2,573
LWFJ, St. s. Oklahoma City.... 3,515
MCNS, St. s. Oldham..... 6,171
LSOD, St. s. Olen..... 5,203
LTDJ, St. s. Olockson..... 6,076
LPQK, St. s. Onekama..... 3,515
LPNV, St. s. Opelika..... 3,283
LQTJ, St. s. Opequan..... 3,515
LTDP, St. s. Ophis..... 4,753
LSRK, St. s. Orml..... 6,040
LPVS, St. s. Oraton..... 2,563
LSRJ, St. s. Orcus..... 4,954
LWNK, St. s. Oregon Fir..... 2,526
LHGM, St. s. Orlon..... 6,026
LWOM, St. s. Oronoke..... 3,515
LQKW, St. s. Osakis..... 5,312
LREJ, St. s. Osaquuisek..... 6,034
LPRG, St. s. Osawatomie..... 5,720
LQBT, St. s. Oscoda..... 5,750
LPOS, St. s. Oskaloosa..... 5,623
LNRW, St. s. Oskawa..... 6,100
LNRV, St. s. Oshkosh..... 3,961
LVSR, St. s. Ossa..... 4,816
LKMH, St. s. Ossineke..... 5,577
LRSC, St. s. Ossining..... 4,801
LWDP, St. s. Otho..... 4,839
LJHB, St. s. Otsego..... 4,638
MCFW, St. s. Ourcq..... 7,555
LKMN, St. s. Overbrook..... 5,724
LPQR, St. s. Owatanna..... 2,531
LQDB, St. s. Oyaka..... 2,169
LNDC, St. s. Ozankee..... 4,015
LQPF, St. s. Ozetta..... 6,078
MBGC, St. s. Pachet..... 5,527
LWJP, St. s. Pahaquy..... 4,838
MBRF, St. s. Pahsaqua..... 5,527
LTPH, St. s. Pali..... 4,841
LWQP, St. s. Palo..... 4,839
MBJV, St. s. Palo Alto..... 6,144
MDKC, St. s. Pan American.... 13,712
LQRF, St. s. Panga..... 2,551
LWTH, St. s. Pansa..... 4,839
LNVJ, St. s. Panola..... 3,515

United States Shipping Board—Continued.

LTMK, St. s. Paria..... 2,674
LSQC, St. s. Parksville..... 3,515
LQTK, St. s. Passalo Bridge.... 3,283
LKJS, St. s. Pasadena..... 6,002
LNCT, St. s. Pascagoula..... 2,551
LWHR, St. s. Patrick Henry.... 8,294
LVMR, St. s. Pawlet..... 6,076
LHGV, St. s. Pawnee..... 4,471
LHVN, St. s. Pawtucket..... 3,283
MBWV, St. s. Peabody..... 731
LTQV, St. s. Peconic..... 6,075
LHTG, St. s. Pequot..... 5,621
MCKG, St. s. Peralta..... 6,149
LHHP, St. s. Phillipine..... 11,440
LNTS, St. s. Phoenix Bridge.... 3,283
LMRB, St. s. Pocasset..... 5,731
LWCK, St. s. Pocono..... 3,513
MDFE, St. s. Point Judith..... 11,119
LRTH, St. s. Pipestone County.. 5,102
LWBR, St. s. Pittsburgh Bridge. 3,515
LMQW, St. s. Plainfield..... 2,962
LVNR, St. s. Pine City..... 3,283
LHQS, St. s. Pocahontas..... 10,352
LJWH, St. s. Point Arena..... 2,117
LJSB, St. s. Point Loma..... 2,119
LPOB, St. s. Polar Bear..... 4,111
LNCH, St. s. Polar Land..... 4,130
LMCB, St. s. Polar Sea..... 4,120
LPHQ, St. s. Polar Star..... 4,297
LRDN, St. s. Polyblus..... 7,041
MBCD, St. s. Pomona..... 7,583
LRQT, St. s. Ponchartrain..... 2,512
LRVQ, St. s. Ponila..... 3,283
LWFK, St. s. Portola Plumas... 7,076
LJGW, St. s. Porto Rico..... 4,301
LHQW, St. s. Potomac..... 9,709
LTJS, St. s. Portmanteau..... 5,881
MBLK, St. s. Potter..... 6,171
LQPL, St. s. Poughkeepsie..... 5,588
MCPK, Pr. Bk. President Adams.. 10,558
LMJR, St. s. President Arthur.. 10,421
MBGT, St. s. President Cleveland..... 14,123
LHQV, St. s. President Filmore. 9,699
MCWL, St. s. President Garfield 10,558
MCBG, St. s. President Hayes.. 10,533
MCLB, St. s. President Jackson. 14,123
MCKS, St. s. President Jefferson 14,171
MDFP, St. s. President Lincoln 14,187
MCTL, St. s. President McKinley..... 14,127
MDGV, St. s. President Madison..... 14,187
LWVT, St. s. President Monroe 10,533
MCHW, St. s. President Pierce. 14,123
MCKW, St. s. President Polk... 10,533
MDFW, St. s. President Roosevelt..... 14,187
MDJB, St. s. President Taft.... 14,187
MBRD, St. s. President Van Buren..... 10,533
MCVN, St. s. President Wilson. 14,127
LQTP, St. s. Preston..... 2,324
MBLR, St. s. Providenciana..... 6,216
LPVW, St. s. Prusa..... 5,113
LRSJ, St. s. Pyramus..... 2,551
LNLG, St. s. Pyramus..... 4,838
LSNV, St. s. Putnam..... 3,515
LQVP, St. s. Pythias..... 2,153
LWBH, St. s. Quadin..... 7,017
LVKT, St. s. Quaker City..... 5,590
LPMC, St. s. Quaparv..... 2,551
LPMD, St. s. Quapaw..... 2,551
LQNV, St. s. Quero..... 415
LMHP, St. s. Quidnick..... 3,004
LWFT, St. s. Quillayute..... 6,034
LMIC, St. s. Quinault..... 2,631
LNEM, St. s. Quinnesec..... 2,445
LTWM, St. s. Quinnipiac..... 6,202
LNMR, St. s. Quinsigamond..... 5,144
LBSD, St. s. Quittacas..... 4,767
MBPS, St. s. Rachel..... 161
LRJN, St. s. Rainier..... 7,699
LOCV, St. s. Rappahannock.... 6,478

United States Shipping Board—Continued.

LQRN, St. s. Re Pacific..... 2,574
LVFT, St. s. Red Mountain..... 5,395
LWGQ, St. s. Reindeer..... 164
LRBG, St. s. Remus..... 4,744
LWQS, St. s. Richmond..... 7,072
LVTM, St. s. Ripon..... 2,689
LVNS, St. s. Riverside Bridge.... 3,515
LSRF, St. s. Rockaway Park..... 4,753
LRCN, St. s. Rockland..... 2,966
LVBP, St. s. Rockland Bridge.... 3,515
LVKJ, St. s. Rockport..... 5,401
LRBD, St. s. Rosalie..... 5,104
MBEV, St. s. Rotarian..... 4,747
LRJN, St. s. Saleeswan..... 4,834
LPKQ, St. s. Samaden..... 5,057
LPDF, St. s. Sacramento..... 4,965
LPTR, St. s. Sac City..... 5,735
LQTV, St. s. Sac..... 5,106
LJPT, St. s. Sacramento..... 4,856
LMDV, St. s. Sagamore..... 6,698
LQWK, St. s. Saginaw..... 5,113
LMSD, St. s. Sagua..... 2,431
LPQT, St. s. Sagualee..... 5,021
LQFT, St. s. Salado..... 5,593
LVNB, St. s. St. Anthony..... 4,839
LRMK, St. s. St. Augustine.... 3,283
LRMH, St. s. St. John's County 3,256
MBRW, St. s. St. Michel..... 7,555
LWMF, St. s. Salam..... 5,990
LWTK, St. s. Salma..... 7,311
LTCN, St. s. Salem County.... 5,056
LNTC, St. s. Salvern..... 3,020
LRQN, St. s. Salvador Lee..... 4,985
LSQW, St. s. Sam Weller..... 177
LQRV, St. s. Sangamon..... 5,093
LWSD, St. s. San Pasqual..... 6,486
LVHD, St. s. Superb..... 8,246
LPTB, St. s. Saprante..... 5,106
LVDC, St. s. Saprona..... 2,795
MBFQ, St. s. Sapulpa..... 7,311
LQSB, St. s. Sarcoxie..... 5,116
LPDH, St. s. Sarin..... 2,554
LRTM, St. s. Saturlia..... 5,088
LPBV, St. s. Saturnia..... 5,287
LQHR, St. s. Saucon..... 5,106
LQHS, St. s. Saugerties..... 5,101
LQVT, St. s. Saugus..... 4,985
MDFD, St. s. Sawokla..... 5,984
LRNW, St. s. Scandic..... 5,104
LQRW, St. s. Schenectady..... 5,614
LQMN, St. s. Schodack..... 5,784
LQMK, St. s. Scholarship..... 5,112
LRBC, St. s. Schuylkill..... 5,107
LRKB, St. s. Schuylkill..... 5,114
LWBK, St. s. Schuylkill Bridge.. 3,282
LTQF, St. s. Scotsburg..... 7,771
LSKC, St. s. Seattle Spirit..... 5,627
LRTK, St. s. Secretary..... 5,083
LVTF, St. s. Seminole..... 5,984
LJWB, St. s. Sewalls Point..... 5,431
LQGJ, St. s. Sewickly..... 2,558
LQRG, St. s. Seypen..... 2,563
LSDR, St. s. Sharon..... 4,936
LSQG, St. s. Shikshinny..... 5,103
LPSQ, St. s. Shoreham Hall..... 5,123
LRMP, St. s. Shortsville..... 3,597
LMPT, St. s. Shreveport..... 7,277
LTBV, St. s. Siletz..... 5,757
LKJT, St. s. Silverado..... 2,298
LQSV, St. s. Silverbrook..... 5,674
MCLB, St. s. Silver State..... 14,123
LWVJ, St. s. Siwash..... 6,052
LTHN, St. s. Sinamaw..... 4,969
LVTJ, St. s. Sioux City..... 2,711
LTRP, St. s. Sioux Falls..... 2,606
MCBD, St. s. Sirame..... 7,555
LPTN, St. s. South Bend..... 8,738
LNWF, St. s. South Pole..... 4,116
MDCL, St. s. Southern Cross..... 13,788
LWQK, St. s. Springfield..... 5,641
MBPQ, St. s. Stallion..... 164
LSMP, St. s. Stanley..... 6,463
LQTD, St. s. Steadfast..... 7,588

NAMES, ALPHABETICALLY ARRANGED AND POST-OFFICE ADDRESSES OF MANAGING OWNERS OF MERCHANT VESSELS HAVING SIGNAL LETTERS, WITH RIGS, NAMES, AND GROSS TONNAGES—Continued.

United States Shipping Board—Continued.

LVKT, S. s. Steel Age	6,187
LVKD, S. s. Steelmaker	6,187
LVSH, S. s. Steel Voyager	6,187
MBQN, S. s. Stockton	7,294
MBFD, S. s. Stern Kin	5,673
LKQS, S. s. Sturgeon Bay	2,402
LVTP, S. s. Susan Constant	6,141
LTBI, S. s. Sunlemur	6,664
LVBC, S. s. Sunlake	5,183
LWNB, S. s. Superior	3,545
MBHL, S. s. Suwanee	2,677
LTNS, S. s. Susquehanna	9,959
LJSN, S. s. Switzerland	4,855
LVJD, S. s. Sywell	3,545
LNDP, S. s. Swarthmore	2,551
MBKH, S. s. Sylvia	6,501
LSVG, S. s. Tapa	426
LVNK, S. s. Tampa	5,948
LPMQ, S. s. Tampa	2,563
LQCK, S. s. Partal	415
LVJF, S. s. Tarleton	3,283
LVQG, S. s. Tasca	3,278
LVKM, S. s. Tenafly	4,754
MCQB, *Sch. Tenas	2,212
LHMC, S. s. Teresa	3,769
LTSM, S. s. Terre Haute	5,670
LSWC, S. s. Texarkana	5,948
LVWD, S. s. The Ann Stevens	5,481
LPWV, S. s. The Landis	6,629
LNQC, S. s. Tillamook	2,594
LNMC, S. s. Tipton	2,648
LPFW, S. s. Toka	2,550
LVJH, S. s. Toledo Bridge	3,545
LQNJ, S. s. Tollard	5,874
MBCN, S. s. Tolosa	5,527
MBLV, S. s. Tomalva	5,104
LVJK, S. s. Tona	3,278
LVJM, S. s. Tonesit	3,545
LWDF, S. s. Toopi	420
MBFG, S. s. Topa Topa	5,453
MCHR, S. s. Tours	7,555
LVCQ, S. s. Transcontinental	6,413
MBDC, S. s. Trinity	8,240
LRPQ, S. s. Tripp	5,703
LPMK, S. s. Triumph	7,588
LSCB, S. s. Tu Sam Sa	6,001
LVJN, S. s. Tuleil	3,283
LSNW, S. s. Tulsa	5,083
MCSL, S. s. Tulsagas	7,245
LHTB, S. s. Tunlea	4,974
MCDK, S. s. Tuscaloosa City	5,696
MDBW, S. s. Tustem	6,882
LTNG, S. s. Tuwetanka	2,440
MCPG, S. s. Tuxpanoll	7,245
LPJH, S. s. Tyee	2,551
LQJD, S. s. Umatilla	2,390
HDFM, S. s. Underwriter	327
LWJT, S. s. Unicol	5,926
LWGH, S. s. Union Liberty	2'559
LWDS, S. s. Utacarbon	7,076
LPSV, S. s. Utoka	2,599
MBSN, S. s. Vaba	5,030
LSTF, S. s. Vanada	6,059
LNHF, S. s. Vicksburg	7,597
LVJP, S. s. Vincennes Bridge	3,545
LSQP, S. s. Vincent	6,210
LVFQ, S. s. Vinita	5,551
LVNT, S. s. Virginia Bridge	3,283
LKWV, S. s. Vittorio Emmanuele III	4,855
LQNW, S. s. Volant	415
LMND, S. s. Volunteer	7,717
LVJS, S. s. Von Steuben	14,907
LMTC, S. s. W. L. Steed	6,172
LMPF, S. s. W. S. Rheem	6,038
LRKN, S. s. Waban	6,038
LHSW, S. s. Wachusett	4,336
LSFM, S. s. Waco	3,545
MCBW, S. s. Wacosta	5,976
LMHQ, S. s. Wahklakum	2,528
LPQN, S. s. Wakiki	2,531
LKWS, S. s. Wakulla	5,435
LRFP, S. s. Walden	5,511
LQFW, S. s. Wallingford	2,256

United States Shipping Board—Continued.

LRVS, S. s. Walkill	3,283
LMDJ, S. s. Wamphoni	5,461
LPNR, S. s. Waterfield	2,590
LPWH, S. s. Waurt	3,044
MBWT, S. s. Webber	715
MCNQ, S. s. Ward	6,171
MCHV, S. s. Warrick	4,469
LSCK, S. s. Wasaga	2,259
LKTH, S. s. Wasa	3,044
LVWC, S. s. Washington	326
LMTH, S. s. Watauga	5,529
LWJD, S. s. Waterbird	5,510
LTKH, S. s. Waterbury	5,174
LRTV, S. s. Watertown	6,408
LPGT, S. s. Watora	6,107
LNJW, S. s. Waterman	6,107
LHVF, S. s. Waterpigeon	1,668
LPSW, S. s. Waukesha	6,107
LQNG, S. s. Waxahachie	6,423
LRBJ, S. s. Wayfield	6,126
LRBT, S. s. Wayfoam	6,629
LKSH, S. s. Waylake	2,585
LVPT, S. s. Waynesboro	2,689
LSHW, S. s. Waynoka	6,076
LRNS, S. s. Waxahachie	5,497
LSKF, S. s. Wayhut	2,551
LNRQ, S. s. Waynoka	2,571
LSPK, S. s. Weatherhead	3,513
LQKJ, S. s. Webster	2,576
LRQD, S. s. West Alsek	5,606
LKTW, S. s. West Alsek	5,637
LQBW, S. s. West Amargosa	5,462
LMBC, S. s. West Andrim	5,573
LHHP, S. s. West Arrow	5,502
LRCJ, S. s. West Asharoken	5,609
LPRK, S. s. West Avon	5,692
LSRQ, S. s. West Bridge	5,799
LKPM, S. s. West Bros	5,747
LVCG, S. s. West Bud	5,742
LSPH, S. s. West Carina	5,643
LHBW, S. s. West Celia	5,641
LVQN, S. s. West Carpet	5,724
LWHF, S. s. West Caldera	5,645
LQSH, S. s. West Cale	5,342
LWTH, S. s. West Calista	5,644
LRPH, S. s. West Columbia	5,940
LWPB, S. s. West Creek	5,647
MBDG, S. s. West Camargo	5,881
LVSQ, S. s. West Carnegie	5,565
LNFD, S. s. West Carson	5,597
MBSQ, S. s. West Chanute	5,645
MBNT, S. s. West Chester	5,645
LPGC, S. s. West Chilton	5,627
LPTC, S. s. West Chilton	5,632
LSDS, S. s. West Cheyenne	5,564
LRTQ, S. s. West Cohasset	5,763
LRTS, S. s. West Cuba	6,187
LSCP, S. s. West Cuthbert	6,187
LQTD, S. s. West Clinton	6,185
LHLS, S. s. Westchester	5,623
LSPB, S. s. West Chenault	5,711
LRQB, S. s. West Clifton	5,627
MDLW, S. s. West Coquitlam	7,460
LVJD, S. s. West Coral	5,688
LPDR, S. s. West Cobalt	5,724
LMCP, S. s. West Colusa	5,645
LPRQ, S. s. West Compo	5,700
LRCP, S. s. West Cornelia	6,036
LPSG, S. s. West Cornet	5,795
LPGK, S. s. West Crossway	5,696
MCHK, S. s. West Cuba	5,376
LKRN, S. s. West Dahlia	5,522
LWFS, S. s. West Eagle	5,690
LMFW, S. s. West Edsall	5,630
LPQJ, S. s. West Elcajon	5,560
LNKV, S. s. West Elcasco	6,171
LNWV, S. s. West Eldara	5,607
LPSR, S. s. West Erral	5,444
MCVQ, S. s. West Faralon	7,451
LJRM, S. s. Westfield	5,749
LMCT, S. s. Westford	5,698
LMNB, S. s. West Galeta	5,435
LMKW, S. s. West Galoc	5,392
LMHD, S. s. West Gambo	5,579

United States Shipping Board—Continued.

LMKD, S. s. West Gotomska	5,623
LNSQ, S. s. West Grama	5,445
MDBV, S. s. West Greylock	7,460
LKNQ, S. s. West Grove	5,688
LKRB, S. s. Westhampton	5,832
LPTV, S. s. West Harcuvar	5,702
LPTV, S. s. West Harcuvar	5,696
LQVB, S. s. West Hargrave	6,280
LRHF, S. s. West Harlan	6,267
LSBN, S. s. West Hartshaw	5,756
LSKR, S. s. West Hartsdale	5,721
LSRP, S. s. West Hartley	5,757
LSQJ, S. s. West Hatton	6,107
LVFD, S. s. West Haverhill	5,757
LJMT, S. s. West Haven	5,781
LQHM, S. s. West Helix	5,651
LRBF, S. s. West Hemestite	5,621
LQWJ, S. s. West Hendrix	5,779
LRTM, S. s. West Hesselton	5,681
LSFQ, S. s. West Hilpatrick	5,630
LVFS, S. s. West Hesselting	5,588
LVKS, S. s. West Hika	5,372
LVRF, S. s. West Himrod	5,940
LWCF, S. s. West Hixton	5,490
LMPD, S. s. West Holcomb	5,548
LWSC, S. s. West Hollow	5,376
LMSH, S. s. West Hollow	5,561
MBWQ, S. s. West Hollow	5,376
LMWF, S. s. West Homelake	5,527
LQBG, S. s. West Imboden	5,751
LKRC, S. s. West Indian	5,702
LSKB, S. s. West Inskip	5,555
LTGQ, S. s. West Ira	5,879
LSFO, S. s. West Isleta	5,690
LSNC, S. s. West Ivy	5,773
LSWJ, S. s. West Jaffa	5,773
LVHD, S. s. West Jamaica	5,587
LPWH, S. s. West Jay	5,866
LHBP, S. s. West Jeffrey	5,663
LVTG, S. s. West Jera	5,866
LVJW, S. s. West Jessup	5,867
LVOK, S. s. West Jordan	5,866
LWBF, S. s. West Joseph	5,866
LVCP, S. s. West Kadota	5,570
LRMW, S. s. West Kansas	5,937
LSKS, S. s. West Kanawha	5,056
LWJR, S. s. West Kearl	5,661
LWVQ, S. s. West Kelso	5,620
LWVH, S. s. West Kelso	5,621
LSGH, S. s. West Kent	5,600
LNSF, S. s. West Kiski	6,096
LJSP, S. s. West Knox	5,771
LJMP, S. s. West Lead	5,832
LNPR, S. s. West Lebanon	5,515
LKQR, S. s. West Liggett	5,673
LNHR, S. s. West Logansport	5,644
LNQF, S. s. West Mahoney	6,087
LNVG, S. s. West Mahwah	5,527
LWPN, S. s. West Mahwah	5,586
LQRD, S. s. West Maxham	5,561
LNMW, S. s. West Medford	5,618
LFWR, S. s. West Memphis	5,940
LPRS, S. s. West Medway	5,690
LVFW, S. s. West Memphis	5,940
LRWF, S. s. West Portland	6,629
LKRM, S. s. West Medford	5,619
LQKR, S. s. West Mendota	5,753
LATP, S. s. West Nelis	5,693
LVKR, S. s. West Niar	5,987
LVSC, S. s. West Niles	5,596
LWJQ, S. s. West Nevada	5,652
LQVF, S. s. West Nokomis	6,186
LWNF, S. s. West Northumberland	5,652
LWSH, S. s. West Northumberland	5,652
LRPF, S. s. West Nossa	5,563
LWVP, S. s. West Nyack	5,652
MCPR, S. s. West O'Rourke	5,376
LTBM, S. s. West Pearl	5,707
LJPB, S. s. West Point	5,657
LNEL, S. s. West Pool	5,724
LMVF, S. s. West Port	5,605
MDCV, S. s. West Portland	7,460
LRBM, S. s. West Quedas	5,711
LSFC, S. s. West Rattan	5,703

United States Shipping Board—Continued.

LTBN, S. s. West Rutland	6,187
LSCQ, S. s. West Seward	6,187
TSPM, S. s. West Side	5,940
LQTV, S. s. West Separation	5,979
LKMP, S. s. Westdale	5,714
LQJC, S. s. West Tacook	6,176
LQTB, S. s. West Tegas	5,658
LQVS, S. s. West Tolland	5,628
LQCR, S. s. West Vera	5,648
LSSR, S. s. West View	5,769
LPKD, S. s. West Warwick	5,735
LPKJ, S. s. West Wenonah	5,765
LJPM, S. s. West Wichita	5,708
LJSQ, S. s. Westwood	5,691
LNSV, S. s. West Zeda	5,658
LNKR, S. s. West Zeta	5,548
LMSN, S. s. West Zeta	6,000
LPRS, S. s. Western Ally	5,834
LNQM, S. s. Western Belle	5,698
LMBR, S. s. Western Chief	5,759
LLSJ, S. s. Western City	5,828
LMVP, S. s. Western Comet	5,871
LMRC, S. s. Western Cross	5,754
LRIV, S. s. Western Glen	5,794
LJNQ, S. s. Western Head	5,611
LNHC, S. s. Western Hope	5,754
LJVC, S. s. Western Knight	5,659
LQPG, S. s. Western Knight	5,779
LQGJ, S. s. Western Light	5,759
LMKT, S. s. Western Maid	5,760
LKVN, S. s. Western Ocean	5,760
LNBV, S. s. Western Plains	5,688
LMPB, S. s. Western Pride	5,688
LKPN, S. s. Western Queen	5,853
LNGC, S. s. Western Reef	5,760
LKWC, S. s. Western Sea	5,813
LMGF, S. s. Western Spirit	5,760
LMPC, S. s. Western Star	5,700
MDNJ, S. s. Western World	13,712
LKSM, S. s. Western Wave	5,832
LJPN, S. s. Westerner	5,633
LJQW, S. s. Westward Ho	5,648
LSQN, St. s. Wheatland Montana	7,001
LNTH, S. s. Wheaton	6,867
LWON, S. s. Wheeling Mold	3,282
LVTH, S. s. Whistler	188
LVDH, S. s. White Haven	1,293
LRTD, S. s. Whitehall	2,556
MCHD, S. s. Wichita	6,171
LNQD, S. s. Wilhalm	2,537
LVCD, S. s. Wildwood	5,590
MBWG, S. s. Wilga	715
MBQD, S. s. Wilhelm P.	7,015
LVMG, S. s. William H. Welch	5,980
LVTS, S. s. Willis	5,816
LSTV, S. s. Willis	5,171
LNKW, S. s. Willoughby	4,857
LVTH, S. s. Wilson	5,926
LWQV, S. s. Winona	4,964
LSQR, S. s. Winona Comet	6,015
LVWR, S. s. Winston Salem	6,000
LRQM, S. s. Wm. D.	5,000
LMPH, S. s. Wm. H.	2,551
MCGR, S. s. Wm. Hamilton	1,551
LRQW, S. s. Woodbine	2,551
LRVJ, S. s. Woodland	5,248
LHHS, S. s. Woodstock	5,000
LRST, S. s. Woodville	5,715
LPCG, S. s. Wyandotte	2,551
MBSR, S. s. Wyld	7,460
LHMD, S. s. Wyndotte	1,551
LQGV, S. s. Wyoming	5,000
LSHR, S. s. Wyoming	6,015
LHBV, S. s. Yakima	1,551
MBHR, S. s. Yaka	5,000
LNVH, S. s. Yakima	2,551
LRHB, S. s. Yakima	6,015
MBSV, S. s. Yalza	5,976
MBRK, S. s. Yapalaga	5,976
LPMH, S. s. Yawah	2,551
LRCN, S. s. Yesoking	5,749
LTGH, S. s. Yomachichi	7,225
LRHQ, S. s. York Harbor	2 427

NAMES, ALPHABETICALLY ARRANGED, AND POST-OFFICE ADDRESSES OF MANAGING OWNERS OF MERCHANT VESSELS HAVING SIGNAL LETTERS, WITH RIGS, NAMES, AND GROSS TONNAGES—Continued.

United States Shipping Board— Continued.
LJPT.St.s.Yosemite..... 6,077
LRFD.St.s.Youngstown..... 6,633
LHCB.St.s.Yucca..... 2,777
LPDJ.St.s.Yukon..... 4,843
LPJG.St.s.Zaca..... 6,067
LSHP.St.s.Zarembo..... 4,982
LNCM.St.s.Zirkel..... 6,073

United States Steel Products Co. (N. J.),
80 Church st., New York, N. Y.:
MCTF.St.s.Anniston City..... 5,686
MCVP.St.s.Atlanta City..... 5,686
LDPR.St.s.Baton..... 4,229
MCKJ.St.s.Bessemer City..... 5,686
LWRC.St.s.Birmingham City. 6,032
LPQB.St.s.Charlton Hall..... 5,631
MDLN.St.s.Charleston City... 5,686
LWHC.St.s.Chattanooga City.... 6,081
LDQC.St.s.Cranford Hall..... 4,319
LDPS.St.s.Crofton Hall..... 5,773
MCPQ.St.s.Fairfield City..... 5,686
LDQT.St.s.Howard Hall..... 5,096
KJBN.St.s.Knoxville City..... 5,686
MDBQ.St.s.Memphis City..... 5,686
WBLP.St.s.Mobile City..... 6,157
MBTV.St.s.Montgomery City. 5,686
LDPV.St.s.San Francisco.... 5,102
LDPN.St.s.Santa Rosalia..... 5,717
MCRF.St.s.Selma City..... 5,686
MBHG.St.s.Steel Engineer... 5,686
MBJN.St.s.Steel Exporter.... 5,686
MBTC.St.s.Steel Inventor..... 5,686
LWRK.St.s.Steel Maker..... 5,686
MDHC.St.s.Steel Navigator..... 5,718
MBPD.St.s.Steel Ranger..... 5,686
MDGQ.St.s.Steel Scout..... 5,718
MDHK.St.s.Steel Trader..... 5,718
LWRM.St.s.Steel Trader..... 5,686
MBDF.St.s.Steel Worker..... 5,686
MCDK.St.s.Tuscaloosa City.. 5,686

United States Transport Co. (Me.),
New York, N. Y.:
LTDV.St.s.H. F. Morse..... 6,054

United States Transportation Co. (Me.),
50 Broad st., New York, N. Y.:
LSTF.St.s.Vanada..... 6,059

United States Whaling Co.,
Ketchikan, Alaska:
LCOH.St.s.Star 1..... 196
LCHR.St.s.Star No.2..... 143
LCHS.St.s.Star No.3..... 143

United Transatlantic Lines (Del.),
21-24 State St., New York, N. Y.:
KLPB.St.s.New York..... 10,089

Universal Steamship & Barge Co. (Wash.),
502 Burke Bldg., Seattle, Wash.:
MBSH.St.s.Griffdu..... 1,484

Vacuum Oil Co. (N. Y.),
61 Broadway, New York, N. Y.:
LSND.St.s.Bayonne..... 1,077
MDLN.St.s.Bakersfield..... 6,960
LGIK.St.s.Bear Point..... 3,262
LNMB.St.s.Charles M. Everest 5,372
MCLJ.St.s.Gargoyle..... 7,002
LGJM.St.s.Paulsboro..... 6,698
LWQR.St.s.Rochester..... 6,836
LWRF.St.s.Vacuum..... 7,009

Vail & Vickers,
Hill and 3d sts., Los Angeles, Calif.:
LDCP.Ga.s.Vaquero..... 231

Van Brunt Corp. (Del.),
New York, N. Y.:
KJQR.Sch. Benjamin A. Van Brunt..... 1,191

Veritas Shipping Corp.,
30 West st., New York, N. Y.:
LSTM.Sch.R.R.Govin..... 872
LWNP.Sch.Tolina..... 913

Virginia Fisheries Co. (Va.),
Reedville, Va.:
LDBR.St.s.A.Brooke Taylor. 295

Wagner, Chas.,
469 20th st., Brooklyn, N. Y.:
KVLQ.St.s.Miramar..... 181

Wagner, Edward C.,
Stockton, Calif.:
LMRV.Ga.s.Stockton City.... 116

Wahkeena S. S. Co.,
San Francisco, Calif.:
LGTW.St.s.Wahkeena 1,030

Wallace, Emery C.,
Portland, Me.:
KJWF.Sch.Regina..... 114

Wallace, Everett W.,
Machias, Me.:
KBLH.Sch.Mattie J.Alles.... 229

Wapama S. S. Co.,
1 Drumm st., San Francisco, Calif.:
LFHS.St.s.Wapama..... 951

Wardwell, Arthur P.,
157 Liverpool st., Boston, Mass.:
HJBM.Sch.Elk..... 139

Warner-Quinlan Co.,
79 Wall st., New York, N. Y.:
LTKB.St.s.Spaniel..... 176

Warren Co. (Me.), George W.,
35 Congress st., Boston, Mass.:
LFPH.St.s.Matoa..... 2,311

Washington-Colonial Beach Co. (Del.),
Washington, D. C.:
JTDQ.St.s.St.Johns..... 1,098

Wasson, B. M.,
Calais, Me.:
KJRV.Sch.Henry H.Chamberlain..... 245

Wasson, Harold M.,
Bucksport, Me.:
KQRC.Sch.Elizabeth N..... 138

Waterfront Service Co. (Del.),
316 N. Second st., Philadelphia, Pa.:
MBLD.St.s.Phillip Publicker... 2,397

Waterside Transportation Co.,
240 Front st., Stamford, Conn.:
KTLC.St.s.Anna E.Combes.. 138

Wathen, R. Duke,
East Falls and Eastern aves., Baltimore, Md.:
JRQW.Sch.Annie E.Webb.... 101
JWLM.Sch.Beulah Land..... 165
JVCD.Sch.Eva D.Rose..... 104
KGBR.Sch.John Q.Ferguson. 129
JNRQ.Sch.Madison..... 229
JNVS.Sch.Robert..... 155
JHQN.Sch.Sandy Hook..... 106

F. A. Watson,
Los Angeles, Calif.:
KHMC.Ga.s.Sequoia..... 370

Waukan Transit Co. (Ind.),
1502 Tower Bldg., Chicago, Ill.:
KSNF.St.s.Cicoa..... 1,588

Webb, Chas. F.,
110 State st., Boston, Mass.:
LDNW.Sch.Albert H.Willis.. 567
LMGH.Sch.Hesper..... 1,348
LRKC.Sch.James E.Coburn... 987
LBRD.Sch.William E.Litchfield..... 542

Webber, Herbert B.,
127 South Main st., Rockland, Me.:
HTLV.Sch.Charlie and Willie. 123

Western Mercantile Marine Corp. (Calif.),
110 Market st., San Francisco, Calif.:
KWLS.St.s.Catherine G.Sudden..... 2,052
KWHP.St.s.Charles Christenson..... 839
LCQV.St.s.Edna Christenson... 2,244

Western Transport Co. (Calif.),
430 Sansome st., San Francisco, Calif.:
LMGB.St.s.Eldorado..... 2,180

Western Union Telegraph Co. (N. Y.),
195 Broadway, New York, N. Y.:
LBKD.St.s.Robert C.Clowry. 532

Westmoreland Coal Co.,
224 South 3d st., Philadelphia, Pa.:
KTHB.*Sch.Charles F.Prichard..... 861
KTLS.*Sch.George R.Stetson. 675
KTGD.*Sch.Horace A.Allyn. 859
LCWT.*Sch.Irwin..... 1,304
LHKP.Sch.Manor..... 1,603
LJPQ.*Sch.Osceola..... 1,621
LDGM.*Sch.Penn..... 1,849
LGFV.*Sch.Westmoreland.... 1,593

Western Whaling and Trading Co. (Calif.),
San Francisco, Calif.:
LJVD.Ga.s.Carolyn Frances.. 569

Westport Essex Ferry Co. (N.Y.),
Rouses Point, N. Y.:
KLPM.St.s.Admiral..... 123

Whalen & Son (Mass.), M.,
KRVW.Ga.s.Helena..... 86

Whitcomb, Haynes & Co.,
Ellsworth, Me.:
KMHD.Sch.Henrietta A.Whitney..... 217
JMBC.Sch.Nellie Grant..... 139

Whitcomb, Haynes & Whitney (Me.),
Ellsworth, Me.:
JKBC.Sch.Lavolta..... 204

White, Clara L.,
15 Walnut Park, Roxbury, Mass.:
HLPK.Sch.James D.Maloy... 174

White, Everett I.,
Machias, Me.:
JFBV.Sch.Alaska..... 173

White, Irving J.,
15 Walnut st., Roxbury, Mass.:
JKTH.Sch.Samuel Hart..... 210

White, Joseph M.,
114 South Frederick st., Baltimore, Md.:
HSTN.Sch.Robert McClintock. 154

White, J. Frank,
Front and Orange sts., Wilmington, Del.:
KMPB.St.s.Endeavor..... 315

White, R. B.,
Salisbury, Md.:
KLSF.Sch.B.P.Gravenor..... 184
LPCQ.Sch.Charles D.Stanford. 714
JRGQ.Sch.L.E.Williams..... 100
LJCH.Sch.Purnell T.White... 751

White, Wm.,
15 Walnut Park, Boston, Mass.:
HPGD.Sch.Orozimbo..... 147

White Oak Transportation Co.,
70 Kilby st., Boston, Mass.:
KHJF.St.s.Bay State..... 1,245
KJPS.St.s.Bay View..... 1,399

Whitehall Transportation Co.,
108 West 130th st., New York, N. Y.:
KQFV.St.s.Cape Cod..... 557

Whitney Bros. Co.,
Superior, Wis.:
LWNV.St.s.William A.Whitney..... 158

Whitney & Bodden Shipping Co. (Ala.),
828 City Bank Bldg., Mobile, Ala.:
KLND.Bgn.Geneva..... 495
MCWV.Sch.Golden Rod..... 412
MDHV.Sch.Hilda M.Stark.... 595
KQFW.Sch.Ludlow..... 762
KRVH.Sch.M.Turner..... 816
LBGJ.Sch.Melbourn P.Smith. 650
KRMG.Sch.Marion N.Cobb... 459
KGMH.Bkn.S.G.Wilder..... 604
LBHD.Sch.William E.Burnham..... 772

Whitney S. S. Corp.,
11 Broadway, New York, N. Y.:
KHCD.St.s.H.M.Whitney.... 2,654

NAMES, ALPHABETICALLY ARRANGED, AND POST-OFFICE ADDRESSES OF MANAGING OWNERS OF MERCHANT VESSELS HAVING SIGNAL LETTERS, WITH RIGS, NAMES, AND GROSS TONNAGES—Continued.

Wichart, John H.,
Schenectady and Atlantic ave., Brooklyn, N. Y.:
KVLG. Ga. s. Onawa II..... 121

Willamette S. S. Co.,
Fife Bldg., San Francisco, Calif.:
LCDV. St. s. Willamette..... 903

Williams Lighterage Co. (N. J.), C. W.,
25 Beaver st., New York, N. Y.:
LJMW. St. s. Jessie C. Williams.. 157

Williams S. S. Co. (Del.),
44 Whitehall st., New York, N. Y.:
LSJW. St. s. Wilfaro..... 5,268

Wilmington Transportation Co. (Calif.),
593 Pacific Electric Bldg., Los Angeles, Calif.:
MCTW. St. s. Avalon..... 1,985
KTFG. St. s. Cabrillo..... 611
KRPV. St. s. Hermosa..... 483

Wilson, Henry,
112 Market st., San Francisco, Calif.:
LGPB. St. s. Idaho..... 1,047
LGFP. St. s. Oregon..... 989
KVLS. St. s. Svea..... 618

Wilson Fisheries Co. (Inc.),
2701 Smith Bldg., Seattle, Wash.:
LKMC. Ga. s. Apex..... 785

Wilvers, Albert C.,
Hotel Stewart, San Francisco, Calif.:
LHNQ. Shp. Muscoota..... 2,660

Wincapaw, Sterling G.,
Sound View ave., White Plains, N. Y.:
LWFD. St. s. Grebe..... 414

Wimsatt, W. A.,
215 8th st. N. W., Washington, D. C.:
KJSQ. Josephine Wimsatt..... 149
KJMB. Sch. Charles L. Rohde.. 215

Winett Operating Co. (Inc.),
78 Broad st., New York, N. Y.:
LFTN. St. s. Owego..... 3,069

Winneconne Steamship Corp.,
8 Bridge st., New York, N. Y.:
MBNW. St. s. Winneconne..... 3,178

Wisla S. S. Corp. (Del.),
Care Duncan & Mount, 27 William st., New York, N. Y.:
LTKJ. St. s. Wisla..... 3,416

Wood Lumber Co. (Calif.), E. K.,
1 Drumm st., San Francisco, Calif.:
KSBJ. Sch. Alert..... 623
KNRG. Sch. Dauntless..... 548
KNDR. Sch. [illegible]..... 604
KQLC. Sch. [illegible]..... 736
KPHL. Sch. Fred J. [illegible]..... 681
LJMS. Ga. s. [illegible]..... 717
KRMF. Sch. [illegible]..... 684
KWML. St. s. San Jacinto..... 614
KWNJ. St. s. Shasta..... 878
LGHR. Ga. s. Sierra..... 1,034
LCSK. St. s. Siskiyou..... 884
KVNJ. St. s. Tamalpais..... 574
LVKH. Sch. Vigilant..... 1,603

Wood Towing Corp. (Va.),
Norfolk, Va.:
LHVS. St. s. Dauntless..... 123
LVCK. St. s. Fort Howard..... 176
LSBD. St. s. Vanguard..... 177

Wood, W. H.,
1 Drumm st., San Francisco, Calif.:
LMPR. St. s. San Diego..... 1,487
LDFW. St. s. Solano..... 943

Woodcock, O. P.,
403 Main st., Jacksonville, Fla.:
KLJS. Sch. Lizzie A. Williams.. 18[illegible]

Woodin Transportation Corp.,
165 Broadway, New York, N. Y.:
LTNM. Ga. s. Charles S. Gawthrop..... 1,488
LQMJ. Sch W. H. Woodin..... 1,488

Woodside, Alexander,
2790 Filbert st., San Francisco, Calif.:
KCRQ. Sch. Bertie Minor..... 273
KDWB. Sch. Esther Buhne..... 428
LTKG. Sch. Henriette..... 735
KLJQ. Sch. Ottillie Fjord..... 261

Wooten, Orlando V.,
Laurel, Del.:
LCFB. Sch. Granville R. Bacon. 385

Wright, M. G.,
Elizabeth City, N. C.:
JLVC. Sch. Sarah Quinn..... 113

Yellowstone Navigation Co.,
430 Sansome st., San Francisco, Calif.:
KWFH. St. s. Yellowstone..... 767

Zacapa Steamship Corp. (N. Y.),
Pier 9, North River, New York, N. Y.:
LDQG. St. s. Zacapa..... 4,567

Zebley, J. Walter,
1314 Real Estate Trust Bldg., Philadelphia, Pa.:
LQCB. Bk. Severn..... 968

Zeller, Jacob A.,
1740 Van Buren st., New York, N. Y.:
KMDV. St. s. Eugene Hughes... 111

CODE LIST OF THE UNITED STATES NAVY.

Vessels marked (†) still under construction July 1, 1922.

Signal letters.	Name of vessel.	Type.	Hull.	Propulsion.	Rig.	Guns, main battery.	Displacement (normal).	Complement.	
								Officers.	Men.
							Tons.		
GBCH	Beaver	Tender	Steel	Single screw	2 masts	6	5,970		
GBCK	Chowink	Mine sweeper	do	do	do	2	950		
GBCM	Cormorant	do	do	do	do	2	950		
GBCS	Gannet	do	do	do	do	2	950		
GBCV	Grebe	do	do	do	do	2	950		
GBDK	Mallard	do	do	do	do	2	950		
GBDR	Ortolan	do	do	do	do	2	950		
GBDT	Peacock	do	do	do	do	2	950		
GBDV	Pigeon	do	do	do	do	2	950		
GBFC	Redwing	do	do	do	do	2	950		
GBFD	Sandpiper	do	do	do	do	2	950		
GBFM	Vireo	do	do	do	do	2	950		
GBFN	Warbler	do	do	do	do	2	950		
GBFQ	Willet	do	do	do	do	2	950		
GBFT	Wilmette	Unclassified (Lake steamer)	do	Twin screws		4	2,600		
GBLD	Altair	Tender	do	Turbine, 1 screw			13,620		
GBLF	Antares	Fleet auxiliary	do	do			11,475		
GBLH	Arctic	Store ship	do	do			15,340		
GBLJ	Gold Star	Fleet auxiliary	do	Single screw	2 masts		10,550		
GBLM	Boreas	Store ship	do	Turbine, 1 screw			15,340		
GBLN	Canopus	Tender	do	Single screw			9,325		
GBLP	Capella	Cargo	do	Turbine, 1 screw			11,475		
GBLR	Denebola	Tender	do	do			13,620		
GBLT	Lebanon	Oiler	do	Single screw	2 masts		14,450		
GBLW	Procyon	Fleet auxiliary	do	Turbine, 1 screw			11,475		
GBMC	Raphael	Oiler	do	Single screw	2 masts		16,800		
GBMD	Regulus	Cargo	do	do			10,550		
GBMF	Rigel	Tender	do	Turbine, 1 screw			13,620		
GBMH	Salinas	Oiler	do	Single screw			16,800		
GBMJ	Sepulga	do	do	do			16,800		
GBMK	Sirius	Cargo	do	Turbine, 1 screw			11,475		
GBML	Spica	do	do	do			11,475		
GBMP	Vega	do	do	do			11,475		
GBMQ	Yukon	Store ship	do	do			15,340		
GBNC	Sturgeon Bay	Unclassified (tender)	Wood	Single screw	Barkentine				
GBND	Commodore	Unclassified							
GBNF	Briarcliff	Unclassified (steam yacht)	Wood	Single screw	Schooner				
GBPL	S. C. 57	Submarine chaser	do	Triple screws	1 mast	1	77		
GBPM	Bay Spring	Tug	Steel						
GBPT	S. C. 63	Submarine chaser	Wood	Triple screws	1 mast	1	77		
GBPV	S. C. 64	do	do	do	do	1	77		
GBRM	S. C. 102	do	do	do	do	1	77		
GBRP	S. C. 104	do	do	do	do	1	77		
GBTH	S. C. 154	do	do	do	do	1	77		
GBTK	S. C. 156	do	do	do	do	1	77		
GBVJ	S. C. 185	do	do	do	do	1	77		
GBVM	S. C. 188	do	do	do	do	1	77		
GBVQ	S. C. 191	do	do	do	do	1	77		
GBVR	S. C. 192	do	do	do	do	1	77		
GBWN	S. C. 204	do	do	do	do	1	77		
GBWV	S. C. 210	do	do	do	do	1	77		
GCBN	S. C. 229	do	do	do	do	1	77		
GCBQ	S. C. 231	do	do	do	do	1	77		
GCDB	S. C. 237	do	do	do	do	1	77		
GCDR	S. C. 251	do	do	do	do	1	77		
GCFM	S. C. 270	do	do	do	do	1	77		
GCFN	S. C. 271	do	do	do	do	1	77		
GCFQ	S. C. 320	do	do	do	do	1	77		
GCFT	S. C. 326	do	do	do	do	1	77		
GCFV	S. C. 328	do	do	do	do	1	77		
GCFW	S. C. 332	do	do	do	do	1	77		
GCHK	S. C. 340	do	do	do	do	1	77		
GCHL	S. C. 341	do	do	do	do	1	77		
GCKP	Eagle 1	Patrol vessel	Steel	Turbine, 1 screw	2 masts	3	500		
GCKQ	Eagle 2	do	do	do	do	3	500		

CODE LIST OF THE UNITED STATES NAVY—Continued.

Signal letters.	Name of vessel.	Type.	Hull.	Propulsion.	Rig.	Guns, main battery.	Displacement (normal).	Complement.	
								Officers.	Men.
							Tons.		
GCKR	Eagle 3	Patrol vessel	Steel	Turbine, 1 screw	2 masts	3	500		
GCKS	Eagle 4	do	do	do	do	3	500		
GCKT	Eagle 5	do	do	do	do	3	500		
GCKV	Eagle 6	do	do	do	do	3	500		
GCKW	Eagle 7	do	do	do	do	3	500		
GCLB	Eagle 8	do	do	do	do	3	500		
GCLD	Eagle 9	do	do	do	do	3	500		
GCLF	Eagle 10	do	do	do	do	3	500		
GCLH	Eagle 11	do	do	do	do	3	500		
GCLJ	Eagle 12	do	do	do	do	3	500		
GCLK	Eagle 13	do	do	do	do	3	500		
GCLM	Eagle 14	do	do	do	do	3	500		
GCLN	Eagle 15	do	do	do	do	3	500		
GCLQ	Eagle 17	do	do	do	do	3	500		
GCLR	Eagle 18	do	do	do	do	3	500		
GCLS	Eagle 19	do	do	do	do	3	500		
GCMB	Eagle 23	do	do	do	do	3	500		
GCMD	Eagle 24	do	do	do	do	3	300		
GCMH	Eagle 26	do	do	do	do	3	500		
GCMJ	Eagle 27	do	do	do	do	3	500		
GCMK	Eagle 28	do	do	do	do	3	500		
GCML	Eagle 29	do	do	do	do	3	500		
GCMP	Eagle 31	do	do	do	do	3	500		
GCMQ	Eagle 32	do	do	do	do	3	500		
GCMR	Eagle 33	do	do	do	do	3	500		
GCMS	Eagle 34	do	do	do	do	3	500		
GCMT	Eagle 35	do	do	do	do	3	500		
GCMV	Eagle 36	do	do	do	do	3	500		
GCMW	Eagle 37	do	do	do	do	3	500		
GCNB	Eagle 38	do	do	do	do	3	500		
GCND	Eagle 39	do	do	do	do	3	500		
GCNF	Eagle 40	do	do	do	do	3	500		
GCNH	Eagle 41	do	do	do	do	3	500		
GCNJ	Eagle 42	do	do	do	do	3	500		
GCNK	Eagle 43	do	do	do	do	3	500		
GCNL	Eagle 44	do	do	do	do	3	300		
GCNM	Eagle 45	do	do	do	do	3	500		
GCNP	Eagle 46	do	do	do	do	3	500		
GCNQ	Eagle 47	do	do	do	do	3	500		
GCNR	Eagle 48	do	do	do	do	3	500		
GCNS	Eagle 49	do	do	do	do	3	500		
GCNT	Eagle 50	do	do	do	do	3	500		
GCQB	Biddle	Destroyer	do	Turbine, 2 screws	do	6	1,165		
GCQD	DuPont	do	do	do	do	6	1,165		
GCQF	Bernadou	do	do	do	do	6	1,165		
GCQJ	Ellis	do	do	do	do	6	1,165		
GCQK	Cole	do	do	do	do	6	1,215		
GCQL	J. Fred Talbot	do	do	do	do	6	1,165		
GCQM	Dickerson	do	do	do	do	6	1,211		
GCQN	Leary	do	do	do	do	6	1,211		
GCQP	Schenck	do	do	do	do	6	1,211		
GCQR	Herbert	do	do	do	do	6	1,211		
GCQS	Palmer	do	do	do	do	6	1,185		
GCQT	Thatcher	do	do	do	do	6	1,185		
GCQV	Walker	do	do	do	do	6	1,185		
GCQW	Crosby	do	do	do	do	6	1,185		
GCRB	Meredith	do	do	do	do	6	1,185		
GCRD	Bush	do	do	do	do	6	1,185		
GCRF	Cowell	do	do	do	do	6	1,185		
GCRH	Maddox	do	do	do	do	6	1,185		
GCRJ	Foote	do	do	do	do	6	1,185		
GCRK	Rodgers	do	do	do	do	5	1,215		
GCRL	Burns	Light mine layer	do	do	do	6	1,185		
GCRM	Anthony	do	do	do	do	6	1,185		
GCRN	Sproston	do	do	do	do	6	1,185		
GCRP	Rizal	do	do	do	do	6	1,185		
GCRQ	MacKenzie	Destroyer	do	do	do	6	1,185		
GCRS	Renshaw	do	do	do	do	6	1,185		
GCRT	O'Bannon	do	do	do	do	6	1,185		
GCRV	Hogan	do	do	do	do	6	1,185		
GCRW	Howard	do	do	do	do	6	1,185		
GCSB	Stansbury	do	do	do	do	6	1,185		
GCSD	Hopewell	do	do	do	do	6	1,213		
GCSF	Thomas	do	do	do	do	6	1,213		
GCSH	Haraden	do	do	do	do	6	1,213		
GCSJ	Abbot	do	do	do	do	6	1,213		
GCSK	Bagley	do	do	do	do	6	1,213		

CODE LIST OF THE UNITED STATES NAVY—Continued.

Signal letters.	Name of vessel.	Type.	Hull.	Propulsion.	Rig.	Guns, main battery.	Displacement (normal).	Complement.	
								Officers.	Men.
							Tons.		
GCSL	Clemson	Destroyer	Steel	Turbine, 2 screws	2 masts	5	1,215		
GCSM	Dahlgren	do	do	do	do	5	1,215		
GCSN	Goldsborough	do	do	do	do	5	1,215		
GCSP	Semmes	do	do	do	do	5	1,215		
GCSQ	Satterlee	do	do	do	do	5	1,215		
GCSR	Mason	do	do	do	do	5	1,215		
GCSV	Abel P. Upshur	do	do	do	do	5	1,215		
GCSW	Hunt	do	do	do	do	5	1,215		
GCTB	Welborn C. Wood	do	do	do	do	5	1,215		
GCTD	George E. Badger	do	do	do	do	5	1,215		
GCTF	Branch	do	do	do	do	5	1,215		
GCTH	Herndon	do	do	do	do	5	1,215		
GCTJ	Dallas	do	do	do	do	5	1,215		
GCTR	Chandler	do	do	do	do	5	1,215		
GCTS	Southard	do	do	do	do	5	1,215		
GCTV	Hovey	do	do	do	do	5	1,215		
GCTW	Long	do	do	do	do	5	1,215		
GCVB	Broome	do	do	do	do	5	1,215		
GCVD	Aldon	do	do	do	do	5	1,215		
GCVF	Smith Thompson	do	do	do	do	5	1,215		
GCVH	Barker	do	do	do	do	5	1,215		
GCVJ	Tracy	do	do	do	do	5	1,215		
GCVK	Borie	do	do	do	do	5	1,215		
GCVL	John D. Edwards	do	do	do	do	5	1,215		
GCVM	Whipple	do	do	do	do	5	1,215		
GCVN	Parrott	do	do	do	do	5	1,215		
GCVP	Edsell	do	do	do	do	5	1,215		
GCVQ	MacLeish	do	do	do	do	5	1,215		
GCVR	Simpson	do	do	do	do	5	1,215		
GCVS	Bulmer	do	do	do	do	5	1,215		
GCVT	McCormick	do	do	do	do	5	1,215		
GCVW	Stewart	do	do	do	do	5	1,215		
GCWB	Pope	do	do	do	do	5	1,215		
GCWD	Peary	do	do	do	do	5	1,215		
GCWF	Pillsbury	do	do	do	do	5	1,215		
GCWH	Ford	do	do	do	do	5	1,215		
GCWJ	Truxtun	do	do	do	do	5	1,215		
GCWK	Paul Jones	do	do	do	do	6	1,215		
GCWL	Hatfield	do	do	do	do	5	1,215		
GCWM	Brooks	do	do	do	do	5	1,215		
GCWN	Gilmer	do	do	do	do	5	1,215		
GCWP	Fox	do	do	do	do	5	1,215		
GCWQ	Kane	do	do	do	do	5	1,215		
GCWR	Humphreys	do	do	do	do	5	1,215		
GCWS	McFarland	do	do	do	do	5	1,215		
GCWT	James K. Paulding	do	do	do	do	5	1,215		
GCWV	Overton	do	do	do	do	5	1,215		
GDBC	Sturtevant	do	do	do	do	5	1,215		
GDBF	Childs	do	do	do	do	5	1,215		
GDBH	King	do	do	do	do	5	1,215		
GDBJ	Sands	do	do	do	do	5	1,215		
GDBK	Williamson	do	do	do	do	5	1,215		
GDBL	Reuben James	do	do	do	do	5	1,215		
GDBM	Bainbridge	do	do	do	do	5	1,215		
GDBN	Goff	do	do	do	do	5	1,215		
GDBP	Barry	do	do	do	do	5	1,215		
GDBQ	Hopkins	do	do	do	do	5	1,215		
GDBR	Lawrence	do	do	do	do	5	1,215		
GDBS	Belknap	do	do	do	do	5	1,215		
GDBT	McCook	do	do	do	do	5	1,215		
GDBV	McCalla	do	do	do	do	5	1,215		
GDBW	Kalk	do	do	do	do	6	1,185		
GDCB	Osmond Ingram	do	do	do	do	5	1,215		
GDCF	Bancroft	do	do	do	do	5	1,215		
GDCH	Welles	do	do	do	do	5	1,215		
GDCJ	Aulick	do	do	do	do	5	1,215		
GDCK	Turner	do	do	do	do	5	1,215		
GDCL	Gillis	do	do	do	do	5	1,215		
GDCM	Delphy	do	do	do	do	5	1,215		
GDCN	McDermut	do	do	do	do	5	1,215		
GDCP	Laub	do	do	do	do	5	1,215		
GDCQ	McLanahan	do	do	do	do	5	1,215		
GDCR	Edwards	do	do	do	do	5	1,215		
GDCS	Greene	do	do	do	do	5	1,215		
GDCT	Ballard	do	do	do	do	5	1,215		
GDCV	Shubrick	do	do	do	do	5	1,215		
GDCW	Bailey	do	do	do	do	5	1,215		

CODE LIST OF THE UNITED STATES NAVY—Continued.

Signal letters.	Name of vessel.	Type.	Hull.	Propulsion.	Rig.	Guns, main battery.	Displacement (normal).	Complement.	
								Officers.	Men.
							Tons.		
GDFB	Thornton	Destroyer	Steel	Turbine, 2 screws	2 masts	5	1,215		
GDFC	Morris	do	do	do	do	5	1,215		
GDFH	Tingey	do	do	do	do	5	1,215		
GDFJ	Swasey	do	do	do	do	5	1,215		
GDFK	Meade	do	do	do	do	5	1,215		
GDFL	Sinclair	do	do	do	do	5	1,215		
GDFM	McCawley	do	do	do	do	5	1,215		
GDFN	Moody	do	do	do	do	5	1,215		
GDFP	Henshaw	do	do	do	do	5	1,215		
GDFQ	Meyer	do	do	do	do	5	1,215		
GDFR	Doyen	do	do	do	do	5	1,215		
GDFS	Sharkey	do	do	do	do	5	1,215		
GDFT	Toucey	do	do	do	do	5	1,215		
GDFV	Breck	do	do	do	do	5	1,215		
GDFW	Isherwood	do	do	do	do	5	1,215		
GDHB	Case	do	do	do	do	5	1,215		
GDHC	Lardner	do	do	do	do	5	1,215		
GDHF	Putnam	do	do	do	do	5	1,215		
GDHJ	Worden	do	do	do	do	5	1,215		
GDHK	Flusser	do	do	do	do	5	1,215		
GDHL	Dale	do	do	do	do	5	1,215		
GDHM	Converse	do	do	do	do	5	1,215		
GDHN	Reid	do	do	do	do	5	1,215		
GDHP	Billingsley	do	do	do	do	5	1,215		
GDHQ	Charles Ausburne	do	do	do	do	5	1,215		
GDHR	Osborne	do	do	do	do	5	1,215		
GDHS	Chauncey	do	do	do	do	5	1,215		
GDHT	Fuller	do	do	do	do	5	1,215		
GDHV	Percival	do	do	do	do	5	1,215		
GDHW	John Francis Burnes	do	do	do	do	5	1,215		
GDJB	Farragut	do	do	do	do	5	1,215		
GDJC	Somers	do	do	do	do	5	1,215		
GDJF	Stoddert	do	do	do	do	5	1,215		
GDJH	Reno	do	do	do	do	5	1,215		
GDJK	Farquhar	do	do	do	do	5	1,215		
GDJL	Thompson	do	do	do	do	5	1,215		
GDJM	Kennedy	do	do	do	do	5	1,215		
GDJN	Paul Hamilton	do	do	do	do	5	1,215		
GDJP	William Jones	do	do	do	do	5	1,215		
GDJQ	Woodbury	do	do	do	do	5	1,215		
GDJR	S. P. Lee	do	do	do	do	5	1,215		
GDJS	Nicholas	do	do	do	do	5	1,215		
GDJT	Young	do	do	do	do	5	1,215		
GDJV	Zellin	do	do	do	do	5	1,215		
GDJW	Yarborough	do	do	do	do	5	1,215		
GDKB	La Vallette	do	do	do	do	5	1,215		
GDKC	Sloat	do	do	do	do	5	1,215		
GDKF	Wood	do	do	Turbine	do	5	1,215		
GDKH	Shirk	do	do	do	do	5	1,215		
GDKJ	Kidder	do	do	do	do	5	1,215		
GDKL	Selfridge	do	do	do	do	5	1,215		
GDKM	Marcus	do	do	do	do	5	1,215		
GDKN	Mervine	do	do	do	do	5	1,215		
GDKP	Chase	do	do	do	do	5	1,215		
GDKQ	Robert Smith	do	do	do	do	5	1,215		
GDKR	Mullany	do	do	do	do	5	1,215		
GDKS	Coghlan	do	do	do	do	5	1,215		
GDKT	Preston	do	do	do	do	5	1,215		
GDKV	Lamson	do	do	do	do	5	1,215		
GDKW	Bruce	do	do	do	do	5	1,215		
GDLB	Hull	do	do	Turbine, 2 screws	do	5	1,215		
GDLC	Macdonough	do	do	do	do	5	1,215		
GDLF	Farenholt	do	do	do	do	5	1,215		
GDLH	Sumner	do	do	do	do	5	1,215		
GDLJ	Corry	do	do	do	do	5	1,215		
GDLK	Melvin	do	do	do	do	5	1,215		
GDLM	Litchfield	do	do	Turbine	do	5	1,215		
GDLN	Zane	do	do	do	do	5	1,215		
GDLP	Wasmuth	do	do	do	do	5	1,215		
GDLQ	Trever	do	do	do	do	5	1,215		
GDLR	Perry	do	do	do	do	5	1,215		
GDLS	Decatur	do	do	Turbine, 2 screws	do	5	1,215		
GDLT	Hulbert	do	do	Turbine	do	5	1,215		
GDLV	Noa	do	do	do	do	5	1,215		
GDLW	William B. Preston	do	do	do	do	5	1,215		
GDMB	Proble	do	do	do	do	5	1,215		

CODE LIST OF THE UNITED STATES NAVY—Continued.

Signal letters.	Name of vessel.	Type.	Hull.	Propulsion.	Rig.	Guns, main battery.	Displacement (normal).	Complement.	
								Officers.	Men.
							Tons.		
GDMC	Sicard	Destroyer	Steel	Turbine	2 masts	5	1,215		
GDMF	Pruitt	do	do	do	do	5	1,215		
GDTN	Brazos	Oiler	do	Twin screws	do	4	14,800		
GDTP	Sandelin	Minesweeper	do	Single screw	do	2	950		
GDVC	Boston	Unclassified (old cruiser)	do	do	do		3,000		
GFJW	Challenge	Tug	do	do	do		515		
GFRH	Sara Thompson	Oiler	Iron	do	do		5,380		
GFVL	H-6	Submarine	Steel						
GFWB	H-4	do	do						
GFWC	H-5	do	do						
GFWD	H-7	do	do						
GFWH	H-8	do	do						
GFWJ	H-9	do	do						
GHKM	Eagle 51	Patrol vessel	do	Turbine, 1 screw	2 masts	3	500		
GHKN	Eagle 52	do	do	do	do	3	500		
GHKP	Eagle 53	do	do	do	do	3	500		
GHKQ	Eagle 54	do	do	do	do	3	500		
GHKR	Eagle 55	do	do	do	do	3	500		
GHKS	Eagle 56	do	do	do	do	3	500		
GHKT	Eagle 57	do	do	do	do	3	500		
GHKV	Eagle 58	do	do	do	do	3	500		
GHKW	Eagle 59	do	do	do	do	3	500		
GHLB	Eagle 60	do	do	do	do	3	500		
GHPC	S. C. 412	Submarine chaser	Wood	Triple screws	1 mast	1	77		
GHPN	S. C. 419	do	do	do	do	1	77		
GHQK	S. C. 431	do	do	do	do	1	77		
GHQL	S. C. 432	do	do	do	do	1	77		
GHQM	S. C. 433	do	do	do	do	1	77		
GHQS	S. C. 437	do	do	do	do	1	77		
GHQW	S. C. 440	do	do	do	do	1	77		
GHRD	S. C. 443	do	do	do	do	1	77		
GHRF	S. C. 444	do	do	do	do	1	77		
GJKV	Algorma	Tug	Steel	Single screw	2 masts	2	1,000		
GJKW	Asheville	Gunboat	do	Turbine, single screw	do	3	1,760		
GJLB	Bagaduce	Tug	do	Single screw	do	2	1,000		
GJLC	Carrabassett	do	do	do	do	2	1,000		
GJLD	Contocook	do	do	do	do	2	1,000		
GJLF	Iuka	do	do	do	do	2	1,000		
GJLH	Kalnia	do	do	do	do	2	1,000		
GJLK	Keosauqua	do	do	do	do	2	1,000		
GJLM	Kewaydin	do	do	do	do	2	1,000		
GJLN	Koka	do	do	do	do	2	1,000		
GJLP	Mahopac	do	do	do	do	2	1,000		
GJLQ	Medusa†	Repair ship	do	Twin screws	do	5	10,000		
GJLR	Montcalm	Tug	do	Single screw	do	2	1,000		
GJLS	Napa	do	do	do	do	2	1,000		
GJLT	Nitro	Ammunition ship	do	Twin screws	do	5	10,600		
GJLV	Pinola	Tug	do	Single screw	do	2	1,000		
GJLW	Pyro	Ammunition ship	do	Twin screws	do	5	10,600		
GJMB	Sciota	Tug	do	do	do	2	1,000		
GJMC	Sunnadin	do	do	do	do	2	1,000		
GJMD	Tadousac	do	do	do	do	2	1,000		
GJMF	Tatnuck	do	do	do	do	2	1,000		
GJMH	Umpqua	do	do	do	do	2	1,000		
GJMK	Wandank	do	do	do	do	2	1,000		
GJMN	Kaweah	Oiler	do	Single screw			14,450		
GJMQ	Mattole	do	do	do	2 masts		14,450		
GJMR	Patoka	do	do	Twin screws	do	2	16,800		
GJMS	Ramapo	do	do	do	do	2	16,800		
GJMW	Sapelo	do	do	do	do	2	16,800		
GJNC	Tippecanoe	do	do	Turbine, 1 screw	do		16,800		
GJND	Trinity	do	do	Twin screws	do	2	16,800		
GJNF	Rob't L. Barnes	do	do	Single screw	do		5,380		
GJNK	Relief	Hospital ship	do	Twin screws	do		9,800		
GJNM	Neches	Oiler	do	do	do	4	14,800		
GJNP	Pecos	do	do	do	do	6	14,800		
GJNQ	Whitney†	Tender	do	do	do	8	10,600		
GJNW	Dobbin†	do	do	Turbine, 1 screw	do	8	10,600		
GJPB	United States†	Battlecruiser	do	Electric, 4 screws	2 cage masts	8	43,500		
GJPC	Paducah	Survey ship	do	Twin screws	2 masts	2	1,237		
GJPD	Hawk	Yacht	do	Single screw	2 cage masts	1	375		
GJPF	Essex	Gunboat	Wood	do	Bark		1,375		
GJPH	Wright	Tender	Steel	Turbine, 1 screw	2 masts	4	14,240		
GJPM	Wando	Tug	do	Single screw	do	2	575		
GPVR	Omaha†	Light cruiser	do	Turbine, 4 screws	1 pole, 1 tripod	12	7,500		
GPVS	Milwaukee†	do	do	do	do	12	7,500		

†Still under construction July 1, 1922.

CODE LIST OF THE UNITED STATES NAVY—Continued.

Signal letters.	Name of vessel.	Type.	Hull.	Propulsion.	Rig.	Guns, main battery.	Displacement (normal).	Complement.	
								Officers.	Men.
							Tons.		
GPVT	Cincinnati†	Light cruiser	Steel	Turbine, 4 screws	1 pole, 1 tripod	12	7,500		
GPVW	Raleigh†	do	do	do	do	12	7,500		
GPWB	Detroit†	do	do	do	do	12	7,500		
GPWC	Richmond†	do	do	do	do	12	7,500		
GPWD	Concord†	do	do	do	do	12	7,500		
GPWF	Trenton†	do	do	do	do	12	7,500		
GPWH	Marblehead†	do	do	do	do	12	7,500		
GPWJ	Memphis†	do	do	do	do	12	7,500		
GPWK	Holland†	Tender	do	Turbine, 1 screw	2 masts		10,600		
GPWL	Tulsa†	Gunboat	do	do	do		1,575		
GPWS	South Dakota†	Battleship	do	Electric, 4 screws	2 cage masts	12	43,200		
GPWT	North Carolina†	do	do	do	do	12	43,200		
GPWV	Montana†	do	do	do	do	12	43,200		
GQBC	Abarenda	Collier	do	Single screw	do		6,680		
GQBL	Ajax	do	do	do	2 masts		9,250		
GQBM	Alabama	Battleship	do	Twin screws	2 cage masts	14	11,552		
GQBN	Albany	Light cruiser	Steel sheathed	do	2 masts	8	3,430		
GQBP	Ammen	Destroyer	Steel	Turbine, 2 screws	do	4	742		
GQBR	Alert	Tender	Iron	Single screw	Schooner	1	1,110		
GQBS	Caldwell	Destroyer	Steel	Turbine, 2 screws	2 masts	4	1,125		
GQBV	Allen	do	do	do	do	4	1,072		
GQBW	Arizona	Battleship	do	Turbine, 4 screws	2 cage masts	30	31,400		
GQCD	Annapolis	Unclassified (old gunboat)	Composite	Single screw	Schooner	6	1,010		
GQCH	Arethusa	Oiler	Steel	do	2 masts	4	6,160		
GQCJ	Arkansas	Battleship	do	Turbine, 4 screws	2 cage masts	30	26,000		
GQCK	Arapaho	Tug	do	Single screw	1 mast, 1 derrick	2	575		
GQCL	Aylwin	Destroyer	do	Turbine, 2 screws	2 masts	4	1,036		
GQCM	Craven	do	do	do	do	4	1,125		
GQCN	Bridge	Storeship	do	Twin screws	do	4	8,500		
GQCP	Bushnell	Tender	do	Turbine	do	4	3,580		
GQCR	Balch	Destroyer	do	Turbine, 2 screws	do	4	1,036		
GQCS	Indiana†	Battleship	do	Electric, 4 screws	2 cage masts	12	43,200		
GQCT	Iowa†	do	do	do	do	12	43,200		
GQCV	Massachusetts†	do	do	do	do	12	43,200		
GQCW	Baltimore	Mine layer	do	Twin screws	do	6	4,413		
GQDH	Beale	Destroyer	do	Turbine, 3 screws	do	4	742		
GQDK	Benham	do	do	Turbine, 2 screws	do	4	1,036		
GQDP	Brooklyn	Cruiser	do	do	do	18	9,215		
GQDS	Buffalo	Tender	do	Single screw	2 masts	6	6,000		
GQDT	Birmingham	Cruiser	do	Twin screws	do	7	3,750		
GQDW	Burrows	Destroyer	do	Turbine, 3 screws	do	4	742		
GQFB	Chester	Cruiser	do	Turbine	do	7	3,750		
GQFC	Cumberland	Unclassified (old training ship)	do		Bark	4	1,800		
GQFD	Caesar	Collier	do	Single screw	2 masts	4	5,940		
GQFJ	New Mexico	Battleship	do	Electric, 4 screws	2 cage masts	30	32,000		
GQFN	Cheyenne	Monitor	do	Twin screws	1 mast	7	3,225		
GQFP	Celtic	Storeship	do	Single screw	2 masts	5	6,750		
GQFR	Charleston	Cruiser	do	Twin screws	do	18	9,700		
GQFS	Chattanooga	Light cruiser	Steel sheathed	do	Schooner	8	3,200		
GQFV	Cassin	Destroyer	Steel	Turbine, 2 screws	2 masts	4	1,020		
GQFW	Chicago	Unclassified (old cruiser)	do	Twin screws	Schooner	4	4,500		
GQHB	California	Battleship	do	Electric, 4 screws	2 cage masts	26	32,300		
GQHF	Cleveland	Light cruiser	Steel sheathed	Twin screws	Schooner	8	3,200		
GQHJ	Colorado†	Battleship	do	Electric, 4 screws	2 cage masts	8	32,600		
GQHM	Connecticut	do	Steel	Twin screws	do	26	16,000		
GQHN	Constellation†	Battle cruiser	do	Electric, 4 screws	do	8	43,500		
GQHP	Constitution†	do	do	do	do	8	43,500		
GQHR	O-1	Submarine	do						
GQHT	Cummings	Destroyer	do	Turbine, 2 screws	2 masts	4	1,020		
GQHV	K-2	Submarine	do						
GQHW	Cushing	Destroyer	do	Turbine, 2 screws	2 masts	4	1,050		
GQJC	Conyngham	do	do	do	do	4	1,090		
GQJD	Cuyama	Oiler	do	Twin screws	do	4	14,500		
GQJF	Downes	Destroyer	do	Turbine, 2 screws	do	4	1,072		
GQJL	Drayton	do	do	Turbine, 3 screws	do	4	742		
GQJM	Davis	do	do	Turbine, 2 screws	do	4	1,071		
GQJR	Denver	Light cruiser	Steel sheathed	Twin screws	Schooner	8	3,200		
GQJS	Des Moines	do	do	do	do	8	3,200		
GQJT	Duncan	Destroyer	Steel	Turbine, 2 screws	2 masts	4	1,014		
GQJV	Dixie	Tender	do	Single screw		10	6,114		
GQJW	Dolphin	Gunboat	do	do	Schooner	2	1,486		
GQKF	Dubuque	Auxiliary (Misc.)	Composite	Twin screws	do	2	1,085		
GQKH	Delaware	Battleship	Steel	do	2 cage masts	26	20,000		
GQKJ	O-2	Submarine	do						
GQKM	Elcano	Gunboat	Iron	Twin screws	Schooner	4	620		

† Still under construction July 1, 1922.

CODE LIST OF THE UNITED STATES NAVY—Continued.

Signal letters.	Name of vessel.	Type.	Hull.	Propulsion.	Rig.	Guns, main battery.	Displacement (normal).	Complement.	
								Officers.	Men.
							Tons.		
GQKP	Ericsson	Destroyer	Steel	Turbine, 2 screws	2 masts	4	1,090		
GQKS	Lykens	Tug	do	Single screw	do	1	1,000		
GQKT	O-3	Submarine	do	Twin screws			520		
GQKV	Fanning	Destroyer	do	Turbine, 3 screws	2 masts	4	742		
GQLB	Gopher	Unclassified (old gunboat)	Wood	Single screw	Schooner		840		
GQLC	Florida	Battleship	Steel	Turbine, 4 screws	2 cage masts	24	21,825		
GQLF	Fortune	Tug	Iron	Single screw	2 masts	2	450		
GQLJ	Gwin	Destroyer	Steel	Turbine, 2 screws	do	6	1,125		
GQLK	Fulton	Tender	do	Diesel, 1 screw	do	2	1,408		
GQLN	Kanawha	Oiler	do	Twin screws	do	4	14,500		
GQLP	H-3	Submarine	do	do			358		
GQLR	Galveston	Light cruiser	Steel sheathed	do	Schooner	8	3,200		
GQLT	General Alava	Auxiliary (Msc.)	Steel	Single screw	2 masts		1,115		
GQLV	Georgia	Battleship	do	Twin screws	2 cage masts	22	14,948		
GQMF	Conner	Destroyer	do	Turbine, 3 screws	2 masts	4	1,125		
GQMJ	Hancock	[illegible]	Iron	Single screw	4 masts	6	8,500		
GQMK	K-1	Submarine	Steel				392		
GQML	Henley	Destroyer	do	Turbine, 2 screws	2 masts	5	742		
GQMN	[illegible]	Auxiliary (Msc.)	do	Single screw	do	3	4,000		
GQMP	Hartford	Unclassified (old corvette)	Wood	do	Bark	2	2,790		
GQMT	Helena	Gunboat	Steel	Twin screws	1 mast		1,392		
GQMW	Maumee	Oiler	do	Diesel, 2 screws	2 masts	4	14,500		
GQND	L-2	Submarine	do	Twin screws		1	450		
GQNJ	Idaho	Battleship	do	Turbine, 4 screws	2 cage masts	30	32,000		
GQNK	Intrepid	Unclassified (old training ship)	do	Sails	Bark	6	1,800		
GQNL	L-3	Submarine	do	Twin screws		1	450		
GQNP	Illinois	Battleship	do	do	2 cage masts	14	11,552		
GQNR	L-5	Submarine	do	do			451		
GQNS	Henderson	Transport	do	do	2 masts	10	10,000		
GQPB	Jason	Collier	do	do	do	4	19,250		
GQPC	Iroquois	Tug	do	Single screw	Schooner	2	720		
GQPD	K-5	Submarine	do				392		
GQPJ	Langley	Aircraft carrier	do	Electric, 2 screws		4	12,700		
GQPK	Jarvis	Destroyer	do	Turbine, 3 screws	2 masts	4	742		
GQPM	Kansas	Battleship	do	Twin screws	2 cage masts	26	16,000		
GQPR	Jenkins	Destroyer	do	Turbine, 3 screws	2 masts	4	742		
GQPS	Jouett	do	do	do	do	4	742		
GQPT	Kearsarge	Unclassified (crane ship)	do	Twin screws		18	11,520		
GQPV	Kentucky	Battleship	do	do	2 cage masts	18	11,520		
GQPW	K-6	Submarine	do	do			392		
GQRB	Black Hawk	Tender	do	Single screw	2 masts	4	13,500		
GQRJ	K-7	Submarine	do	Twin screws			392		
GQRK	K-8	do	do	do			392		
GQRL	Louisiana	Battleship	do	do	2 cage masts	20	16,000		
GQRM	L-6	Submarine	do	do			451		
GQRS	Aroostook	Mine layer	do	Twin screws	2 masts	3	3,800		
GQRT	McCall	Destroyer	do	Turbine, 3 screws	do	4	742		
GQRV	Maine	Battleship	do	Twin screws	2 cage masts	14	12,500		
GQRW	L-7	Submarine	do	do			451		
GQSB	O-4	do	do	do		1	520		
GQSC	Michigan	Battleship	do	Twin screws	2 cage masts	24	16,000		
GQSD	Mohave	Tug	do	Single screw	1 mast, 1 derrick	2	575		
GQSK	Mars	Collier	do	Twin screws	2 masts	4	11,250		
GQSL	Mayrant	Destroyer	do	Turbine, 2 screws	do	5	742		
GQSM	Maryland †	Battleship	do	Electric, 4 screws	2 cage masts	22	32,600		
GQSR	Mayflower	Yacht	do	Twin screws	2 masts	3	2,690		
GQST	McDougal	Destroyer	do	Turbine, 2 screws	do	4	1,020		
GQSV	Manley	do	do	do	do	4	1,125		
GQSW	Pennsylvania	Battleship	do	Turbine, 4 screws	2 cage masts	30	31,400		
GQTC	Niagara	[illegible]	do	Turbine, 2 screws	2 masts	4	1,050		
GQTD	Ohio	do	do	do	do	4	1,050		
GQTH	Minnesota	Battleship	do	do	2 cage masts	26	16,000		
GQTP	Monadnock	Unclassified (old monitor)	Iron	Twin screws	1 mast	6	3,990		
GQTR	Mississippi	Battleship	Steel	Turbine, 4 screws	2 cage masts	30	32,000		
GQTS	Monaghan	Destroyer	do	Turbine, 3 screws	2 masts	4	742		
GQTV	Missoula	Cruiser	do	Twin screws	1 cage mast, 1 military mast.	22	14,500		
GQVC	Torpedo boat No. 6	Unclassified (old torpedo boat)	do	do		3	105		
GQVD	Monocacy	Gunboat	do	do	2 masts	2	190		
GQVF	Noreus	Collier	do	do	do	4	19,080		
GQVH	Porter	Destroyer	do	Turbine, 2 screws	do	4	1,090		
GQVJ	Oklahoma	Battleship	do	Twin screws	2 cage masts	24	27,500		
GQVK	Orion	Collier	do	do	2 masts	4	19,250		
GQVL	H-2	Submarine	do	do			358		
GQVM	Neptune	Collier	do	Turbine	4 masts	4	19,480		

† Still under construction July 1, 1922.

CODE LIST OF THE UNITED STATES NAVY—Continued.

Signal letters.	Name of vessel.	Type.	Hull.	Propulsion.	Rig.	Guns, main battery.	Displacement (normal).	Complement.	
								Officers.	Men.
							Tons.		
GQVS	Nashville	Gunboat	Steel	Twin screws	Schooner	8	1,371		
GQVT	Nebraska	Battleship	do	do	2 cage masts	22	14,948		
GQWB	Nevada	Battleship	do	Turbine, 2 screws	2 cage masts	24	27,500		
GQWC	O-5	Submarine	do	Twin screws	2 masts	1	520		
GQWD	New Hampshire	Battleship	do	do	2 cage masts	26	16,000		
GQWF	New Jersey	do	do	do	do	22	14,948		
GQWH	New Orleans	Light cruiser	Steel sheathed	do	2 masts	8	3,430		
GQWJ	Newport	Unclassified (old gunboat)	Composite	Single screw	Barkentine	3	1,010		
GQWK	New York	Battleship	Steel	Twin screws	2 cage masts	28	27,000		
GQWL	Ontario	Tug	do	Single screw	2 masts	1	1,120		
GQWN	Parker	Destroyer	do	Turbine, 2 screws	2 masts	4	1,036		
GQWP	Melville	Tender	do	Turbine, single screw	do	9	7,150		
GQWR	Charlotte	Cruiser	do	Twin screws	1 cage mast, 1 military mast.	22	14,500		
GQWT	Navajo	Tug	do	Single screw	2 masts	2	800		
GQWV	North Dakota	Battleship	do	Turbine, 2 screws	2 cage masts	26	20,000		
GRBC	K-3	Submarine	do	Twin screws			392		
GRBD	Ohio	Battleship	do	do	2 cage masts	14	12,500		
GRBF	Olympia	Cruiser	do	do	Schooner	10	5,865		
GRBH	O-6	Submarine	do	do		1	520		
GRBJ	O-7	do	do	do		1	520		
GRBK	Oregon	Battleship	do	do	1 cage mast, 1 military mast.	16	10,288		
GRBL	Osceola	Tug	do	Single screw	Schooner	3	571		
GRBM	Patterson	Destroyer	do	Turbine, 3 screws	2 masts	5	742		
GRBN	Rappahannock	Storeship	do	Single screw	do	2	17,000		
GRBP	Pampanga	Gunboat	Iron	Twin screws	1 mast		243		
GRBQ	O-8	Submarine	Steel	do		1	520		
GRBS	Panther	Tender	Iron	Single screw	2 masts	4	3,380		
GRBT	Rainbow	do	Steel	do	do	4	4,360		
GRCH	Pittsburg	Cruiser	do	Twin screws	1 cage mast, 1 military mast.	20	13,680		
GRCJ	Proteus	Collier	do	do	2 masts	4	19,080		
GRCK	Peoria	Tug	do	Single screw	Schooner	3	487		
GRCN	Philadelphia	Unclassified (old cruiser)	do	Twin screws	Housed over		4,410		
GRCQ	Paulding	Destroyer	do	Turbine, 3 screws	2 masts	4	742		
GRCS	Piscataqua	Tug	do	Single screw	do	1	854		
GRCT	O-9	Submarine	do	Twin screws		1	520		
GRDO	Palos	Gunboat	do	do	2 masts	1	190		
GRDF	Chemung	Tug	do	Single screw	do	3	575		
GRDH	Potomac	do	do	do	do	2	785		
GRDK	Prairie	Tender	Iron	do	Brig	8	6,620		
GRDN	O-10	Submarine	Steel	Twin screws		1	520		
GRDP	Prometheus	Repair ship	do	do	4 masts	4	12,585		
GRDQ	Patuxent	Tug	do	do	2 masts	1	755		
GRDS	Patapsco	do	do	do	do	1	755		
GRDT	Perkins	Destroyer	do	Turbine, 2 screws	do	5	742		
GRFB	Quiros	Gunboat	Composite	Single screw	Schooner	4	350		
GRFC	Allegheny	Tug	Steel	do	2 masts	2	1,000		
GRFH	Ranger†	Battle cruiser	do	Electric, 4 screws	2 cage masts	8	43,500		
GRFK	Reina Mercedes	Unclassified (old Spanish cruiser)	Iron		Housed over		2,835		
GRFM	O-11	Submarine	Steel	Twin screws		1	485		
GRFN	Rhode Island	Battleship	do	do	2 cage masts	22	14,948		
GRFT	Rowan	Destroyer	do	Turbine, 2 screws	2 masts	4	1,111		
GRFV	Salem	Cruiser	do	do	do	7	3,750		
GRFW	Roe	Destroyer	do	do	do	4	742		
GRHD	O-12	Submarine	do						
GRHF	South Carolina	Battleship	do	Twin screws	2 cage masts	24	16,000		
GRHM	San Francisco	Mine layer	do	do	2 masts	4	4,083		
GRHQ	Scorpion	Yacht	do	Single screw	do		775		
GRJC	Saratoga†	Battle cruiser	do	Electric, 4 screws	2 cage masts	8	43,500		
GRJD	Solace	Hospital ship	do	Single screw	2 masts		5,700		
GRJH	Huron	Cruiser	do	Twin screws	1 cage mast, 1 military mast.	10	13,680		
GRJK	Southery	Unclassified (old collier)	do		Housed over		3,100		
GRJL	Shawmut	Mine layer	do	Twin screws	2 masts	1	3,800		
GRJS	St. Louis	Cruiser	do	do	do	18	9,700		
GRJV	O-13	Submarine	do	do		1	485		
GRJW	O-14	do	do	do		1	485		
GRKB	Stockton	Destroyer	do	Turbine, 3 screws	2 masts	4	1,125		
GRKF	Sylph	Yacht	do	Single screw	do	2	152		
GRKJ	Sterett	Destroyer	do	Turbine, 2 screws	do	4	742		
GRKT	Tacoma	Light cruiser	Steel sheathed	Twin screws	Schooner	8	3,200		
GRKV	Sacramento	Gunboat	Steel	Single screw	3 masts	4	1,425		
GRLB	Tennessee	Battleship	do	Electric, 4 screws	2 cage masts	30	33,190		
GRLC	Texas	do	do	Twin screws	do	28	27,000		
GRLN	Vestal	Repair ship	Steel	do	4 masts	5	12,585		

†Still under construction July 1, 1922.

CODE LIST OF THE UNITED STATES NAVY—Continued.

Signal letters.	Name of vessel.	Type.	Hull.	Propulsion.	Rig.	Guns, main battery.	Displacement (normal).	Complement.	
								Officers.	Men.
							Tons.		
GRLP	Utah	Battleship	Steel	Turbine, 4 screws	2 cage masts	24	21,825		
GRLQ	Terry	Destroyer	do	Turbine, 3 screws	2 masts	4	742		
GRLT	Unadilla	Tug	do	Single screw	Schooner	3	355		
GRLV	Uncas	do	do	do	do	3	441		
GRLW	Vermont	Battleship	do	Twin screws	2 cage masts	26	16,000		
GRMC	Trippe	Destroyer	do	Turbine, 3 screws	2 masts	4	742		
GRMH	Vicksburg	Unclassified (old gunboat)	Composite	Single screw	Barkentine	6	1,010		
GRMJ	Vigilant	Tug	Steel	do	Schooner	3	300		
GRMK	Wilmington	Unclassified (old gunboat)	do	Twin screws	1 military mast	8	1,392		
GRML	Villalobos	Gunboat	do	Single screw	Schooner	4	370		
GRMN	Virginia	Battleship	do	Twin screws	2 cage masts	22	14,948		
GRMP	Vixen	Yacht	do	Single screw	2 masts	6	806		
GRMS	Vulcan	Collier	do	Twin screws	do	4	11,250		
GRMT	Walke	Destroyer	do	Turbine, 2 screws	do	4	742		
GRMW	O-16	Submarine	do	Twin screws		1	485		
GRND	West Virginia †	Battleship	do	Electric, 4 screws	2 cage masts	8	32,600		
GRNF	Wheeling	Unclassified (old gunboat)	Composite	Twin screws	Schooner	4	990		
GRNJ	Wilkes	Destroyer	Steel	Turbine, 2 screws	2 masts	4	1,110		
GRNM	Wisconsin	Battleship	do	Twin screws	2 cage masts	14	11,552		
GRNP	Wompatuck	Tug	do	Single screw	Schooner	3	462		
GRNS	K-4	Submarine	do	Twin screws			392		
GRNT	Washington †	Battleship	do	Electric, 4 screws	2 cage masts	8	32,600		
GRNV	Warrington	Destroyer	do	Turbine, 2 screws	2 masts	4	742		
GRNW	Wolverine	Unclassified (old gunboat)	do	Paddles	Schooner	6	685		
GRPB	Sacoma	Tug	do	Single screw	2 pole masts	1	1,120		
GRPC	Wyoming	Battleship	do	Turbine, 4 screws	2 cage masts	30	26,000		
GRPD	Winslow	Destroyer	do	Turbine, 2 screws	2 masts	4	1,050		
GRPH	Yantic	Unclassified (old gunboat)	Wood	Single screw	Bark				
GRPK	Sampson	Destroyer	Steel	Turbine, 2 screws	2 masts	4	1,111		
GRPL	Thrush	Mine sweeper	do	Single screw	do	2	950		
GRPM	T-1	Fleet submarine	do						
GRPN	Shaw	Destroyer	do	Turbine, 2 screws	2 masts	4	1,110		
GRPQ	Tillamook	Tug	do	Single screw	1 mast	2	575		
GRPS	Tucker	Destroyer	do	Turbine, 2 screws	2 masts	4	1,090		
GRPT	Wadsworth	do	do	do	do	4	1,060		
GRPV	Wainwright	do	do	do	do	4	1,150		
GRPW	O-15	Submarine	do	Twin screws		1	485		
GRQC	Bath	Cargo ship	do	Single screw	2 masts		6,425		
GRQD	Beaufort	do	do	do	do		5,500		
GRQF	Bridgeport	Tender	do	Twin screws	do	8	8,600		
GRQH	Camden	do	do	Single screw	do	6	9,000		
GRQK	Frederick	Cruiser	do	Twin screws	1 cage mast, 1 military mast.	20	13,680		
GRQM	Houston	Cargo ship	do	Single screw	2 masts		9,000		
GRQN	Huntington	Cruiser	do	Twin screws	1 cage mast, 1 military mast.	20	13,680		
GRQP	Kittery	Cargo ship	do	Single screw	2 masts		3,330		
GRQS	Lexington †	Battle cruiser	do	Electric, 4 screws	2 cage masts	8	43,500		
GRQV	Turkey	Mine sweeper	do	Single screw	2 masts	2	950		
GRSB	Newport News	Cargo ship	do	do	do	4	10,000		
GRSC	Old Constellation	Unclassified (old frigate)	Wood	Sails	Ship	4	1,970		
GRSD	Old Constitution	do	do	do	do		2,200		
GRSF	Pensacola	Cargo ship	Steel	Single screw	3 masts		9,321		
GRSH	Pueblo	Cruiser	do	Twin screws	1 cage mast, 1 military mast.	20	13,680		
GRSJ	Quincy	Cargo ship	do	Single screw	2 masts		6,500		
GRSK	Rochester	Cruiser	do	Twin screws	2 military masts	16	8,150		
GRSL	Savannah	Tender	do	Single screw	2 masts	4	10,800		
GRSN	Seattle	Cruiser	do	Twin screws	1 cage mast, 1 military mast.	2	14,500		
GRSP	Undaunted	Tug	do	Single screw	2 masts	1	450		
GRST	R-1	Submarine	do	Twin screws		1	569		
GRSV	R-2	do	do	do		1	569		
GRSW	R-3	do	do	do		1	569		
GRTB	R-4	do	do	do		1	569		
GRTC	R-5	do	do	do		1	569		
GRTD	R-6	do	do	do		1	569		
GRTF	R-7	do	do	do		1	569		
GRTH	R-8	do	do	do		1	569		
GRTJ	R-9	do	do	do		1	569		
GRTK	R-10	do	do	do		1	569		
GRTL	R-11	do	do	do		1	569		
GRTM	R-12	do	do	do		1	569		
GRTN	R-13	do	do	do		1	569		

† Still under construction July 1, 1922.

CODE LIST OF THE UNITED STATES NAVY—Continued.

Signal letters.	Name of vessel.	Type.	Hull.	Propulsion.	Rig.	Guns, main battery.	Displacement (normal).	Complement.	
								Officers.	Men.
							Tons.		
GRTP	R-14	Submarine	Steel	Twin screws		1	569		
GRTQ	R-15	do	do	do		1	569		
GRTS	R-16	do	do	do		1	569		
GRTV	R-17	do	do	do		1	569		
GRTW	R-18	do	do	do		1	569		
GRVB	R-19	do	do	do		1	569		
GRVC	R-20	do	do	do		1	569		
GRVD	R-21	do	do	do		1	569		
GRVF	R-22	do	do	do		1	495		
GRVH	R-23	do	do	do		1	495		
GRVJ	R-24	do	do	do		1	495		
GRVK	R-25	do	do	do		1	495		
GRVL	R-26	do	do	do		1	495		
GRVM	R-27	do	do	do		1	495		
GRVN	S-1	do	do	do		1	495		
GRVP	S-2	do	do	do		1	854		
GRVQ	S-3	do	do	do		1	800		
GRVS	S-4	do	do	do		1	876		
GRVW	S-6	do	do	do		1	876		
GRWB	S-7	do	do	do		1	876		
GRWC	S-8	do	do	do		1	854		
GRWD	S-9	do	do	do		1	876		
GRWF	S-10†	do	do	do		1	876		
GRWH	S-11†	do	do	do		1	876		
GRWJ	S-12†	do	do	do		1	876		
GRWK	S-13†	do	do	do		1	876		
GRWL	S-14	do	do	do		1	870		
GRWM	S-15	do	do	do		1	854		
GRWN	S-16	do	do	do		1	854		
GRWP	S-17	do	do	do		1	854		
GRWQ	S-18†	do	do	do		1	854		
GRWS	S-19†	do	do	do		1	854		
GRWT	S-20†	do	do	do		1	854		
GRWV	S-21†	do	do	do		1	851		
GSBC	S-22†	do	do	do		1	854		
GSBD	S-23†	do	do	do		1	854		
GSBF	S-24†	do	do	do		1	854		
GSBH	S-25†	do	do	do		1	854		
GSBJ	S-26†	do	do	do		1	854		
GSBK	S-27†	do	do	do		1	854		
GSBL	S-28†	do	do	do		1	854		
GSBM	S-29†	do	do	do		1	854		
GSBN	S-30	do	do	do		1	854		
GSBP	S-31†	do	do	do		1	854		
GSBQ	S-32†	do	do	do		1	854		
GSBR	S-33†	do	do	do		1	854		
GSBT	S-34†	do	do	do		1	854		
GSBV	S-35†	do	do	do		1	854		
GSBW	S-36†	do	do	do		1	854		
GSCB	S-37†	do	do	do		1	854		
GSCD	S-38†	do	do	do		1	854		
GSCF	S-39†	do	do	do		1	854		
GSCH	S-40†	do	do	do		1	854		
GSCJ	S-41†	do	do	do		1	854		
GSCK	Wickes	Destroyer	do	Turbine, 2 screws	2 masts	4	1,154		
GSCL	Philip	do	do	do	do	4	1,154		
GSCN	Evans	do	do	do	do	4	1,154		
GSCP	Little	do	do	do	do	4	1,185		
GSCQ	Kimberly	do	do	do	do	4	1,185		
GSCR	Sigourney	do	do	do	do	4	1,185		
GSCT	Gregory	do	do	do	do	4	1,185		
GSCV	Stringham	do	do	do	do	4	1,185		
GSCW	Dyer	do	do	do	do	4	1,185		
GSDB	Colhoun	do	do	do	do	4	1,185		
GSDC	Stevens	do	do	do	do	4	1,185		
GSDF	McKee	do	do	do	do	4	1,185		
GSDH	Robinson	do	do	do	do	4	1,185		
GSDJ	Ringgold	do	do	do	do	4	1,185		
GSDK	McKean	do	do	do	do	4	1,185		
GSDL	Harding	do	do	do	do	4	1,185		
GSDM	Gridley	do	do	do	do	4	1,185		
GSDN	Fairfax	do	do	do	do	4	1,185		
GSDP	Taylor	do	do	do	do	4	1,185		
GSDQ	Bell	do	do	do	do	4	1,185		
GSDR	Stribling	do	do	do	do	4	1,185		

† Still under construction July 1, 1922.

CODE LIST OF THE UNITED STATES NAVY—Continued.

Signal letters.	Name of vessel.	Type.	Hull.	Propulsion.	Rig.	Guns, main battery.	Displacement (normal).	Complement.	
								Officers.	Men.
							Tons.		
GSDT	Murray	Destroyer	Steel	Turbine, 2 screws	2 masts	4	1,185		
GSDV	Israel	do	do	do	do	4	1,185		
GSFD	Whippoorwill	Mine sweeper	do	Single screw	do	2	950		
GSFH	Widgeon	do	do	do	do	2	950		
GSFJ	Woodcock	do	do	do	do	2	950		
GSJB	Aramis	Yacht	do	Twin screws	do	6	375		
GSJW	Niagara	do	do	Single screw	1 pole	2	2,600		
GSMC	Despatch	do	do	Twin screws	2 masts	2	237		
GSNC	Delaware (S. P. 467)	Tug	do	Single Screw	1 pole	4	2,600		
GSNK	Galatea (S. P. 714)	Yacht	do	do	2 masts	3			
GSRC	S-42†	Submarine	do	Twin screws		1	906		
GSRD	S-43†	do	do	do		1	906		
GSRF	S-44†	do	do	do		1	906		
GSRH	S-45†	do	do	do		1	906		
GSRJ	S-46†	do	do	do		1	906		
GSRK	S-47†	do	do	do		1	906		
GSRL	S-48†	do	do	do		1	993		
GSRM	S-49†	do	do	do		1	993		
GSRN	S-50†	do	do	do		1	993		
GSRP	S-51†	do	do	do		1	993		
GSRQ	V-1	Fleet submarine	do						
GSRT	V-2	do	do						
GSRV	V-3	do	do						
GSTF	L-8	Submarine	do	Twin screws			451		
GSTH	L-9	do	do	do		1	450		
GSTJ	L-10	do	do	do		1	450		
GSTK	L-11	do	do	do		1	450		
GSTL	N-1	do	do	do			347		
GSTM	N-2	do	do	do			347		
GSTN	N-3	do	do	do			347		
GSVW	Comfort	Hospital ship	do	do	2 masts		10,102		
GSVJ	Callao	Gunboat	Iron	do	Schooner		243		
GSWC	Isabel	Yacht	Steel	Turbine, 2 screws	2 masts	4	797		
GSWF	Luce	Destroyer	do	do	do	4	1,185		
GSWH	Maury	do	do	do	do	4	1,191		
GSWJ	Lansdale	do	do	do	do	4	1,191		
GSWK	Mahan	do	do	do	do	4	1,191		
GSWL	Schley	do	do	do	do	4	1,191		
GSWM	Champlin	do	do	do	do	4	1,191		
GSWN	Mugford	do	do	do	do	4	1,191		
GSWP	Chew	do	do	do	do	4	1,191		
GSWQ	Hazlewood	do	do	do	do	4	1,191		
GSWR	Williams	do	do	do	do	4	1,191		
GSWT	Crane	do	do	do	do	4	1,191		
GSWV	Hart	do	do	do	do	4	1,191		
GTBC	Ingraham	do	do	do	do	4	1,191		
GTBD	Ludlow	do	do	do	do	4	1,191		
GTBF	Rathburne	do	do	do	do	4	1,154		
GTBH	Talbot	do	do	do	do	4	1,154		
GTBJ	Waters	do	do	do	do	4	1,154		
GTBK	Dent	do	do	do	do	4	1,165		
GTBL	Dorsey	do	do	do	do	4	1,165		
GTBM	Lea	do	do	do	do	4	1,165		
GTBN	Lamberton	do	do	do	do	4	1,213		
GTBP	Radford	do	do	do	do	4	1,213		
GTBQ	Montgomery	do	do	do	do	4	1,213		
GTBR	Breese	do	do	do	do	4	1,213		
GTBS	Gamble	do	do	do	do	4	1,213		
GTBV	Ramsay	do	do	do	do	4	1,213		
GTBW	Tattnall	do	do	do	do	4	1,211		
GTCB	Badger	do	do	do	do	4	1,211		
GTCD	Twiggs	do	do	do	do	4	1,211		
GTCF	Babbitt	do	do	do	do	4	1,211		
GTCJ	Jacob Jones	do	do	do	do	4	1,211		
GTCK	Buchanan	do	do	do	do	4	1,154		
GTCL	Aaron Ward	do	do	do	do	4	1,154		
GTCM	Hale	do	do	do	do	6	1,154		
GTCN	Crowinshield	do	do	do	do	6	1,154		
GTCP	Tillman	do	do	do	do	4	1,154		
GTCQ	Boggs	do	do	do	do	4	1,154		
GTCR	Kilty	do	do	do	do	4	1,154		
GTCS	Kennison	do	do	do	do	4	1,154		
GTCV	Ward	do	do	do	do	4	1,154		
GTCW	Claxton	do	do	do	do	4	1,154		
GTDB	Hamilton	do	do	do	do	4	1,154		

† Still under construction July 1, 1922.

CODE LIST OF THE UNITED STATES NAVY—Continued.

Signal letters.	Name of vessel.	Type.	Hull.	Propulsion.	Rig.	Guns, main battery.	Displacement (normal).	Complement.	
								Officers.	Men.
							Tons.		
GTDC	Tarbell	Destroyer	Steel	Turbine, 2 screws	2 masts	4	1,165		
GTDF	Yarnall	do	do	do	do	4	1,165		
GTDH	Upshur	do	do	do	do	4	1,165		
GTDJ	Greer	do	do	do	do	4	1,165		
GTDK	Elliot	do	do	do	do	4	1,165		
GTDL	Roper	do	do	do	do	4	1,165		
GTDM	Breckenridge	do	do	do	do	4	1,165		
GTDN	Barney	do	do	do	do	4	1,165		
GTDP	Blakely	do	do	do	do	1	1,165		
GTDQ	T-2	Fleet submarine	do						
GTDR	T-3	do	do						
GTFB	Mercy	Hospital ship	do	Twin screws	2 masts		10,112		
GTFC	Nantucket	Gunboat	Iron	Single screw	Barkentine	1	1,261		
GTFL	Penobscot (S. P. 982)	Tug	Steel	do	2 masts	1			
GTFM	Genessee	do	do	do	do	2	1,000		
GTFN	Sagamore	do	do	do	do	2	1,000		
GTJC	S. C. 69	Submarine chaser	Wood	Triple screws	1 mast	1	77		
GTKS	S. C. 143	do	do	do	do	1	77		
GTLJ	S. C. 214	do	do	do	do	1	77		
GTLR	S. C. 223	do	do	do	do	1	77		
GTLS	S. C. 224	do	do	do	do	1	77		
GTMF	S. C. 253	do	do	do	do	1	77		
GTNC	S. C. 277	do	do	do	do	1	77		
GTND	S. C. 278	do	do	do	do	1	77		
GTNM	S. C. 284	do	do	do	do	1	77		
GTNP	S. C. 285	do	do	do	do	1	77		
GTNR	S. C. 287	do	do	do	do	1	77		
GTPM	S. C. 299	do	do	do	do	1	77		
GTPS	S. C. 303	do	do	do	do	1	77		
GTQB	S. C. 306	do	do	do	do	1	77		
GTQD	S. C. 308	do	do	do	do	1	77		
GTQS	S. C. 330	do	do	do	do	1	77		
GTRJ	S. C. 353	do	do	do	do	1	77		
GTRP	Avocet	Mine sweeper	Steel	Single screw	2 masts	2	950		
GTRQ	Bittern	do	do	do	do	2	950		
GTRS	Bobolink	do	do	do	do	2	950		
GTRV	Brant	do	do	do	do	2	950		
GTRW	Cardinal	do	do	do	do	2	950		
GTSC	Curlew	do	do	do	do	2	950		
GTSD	Elder	do	do	do	do	2	950		
GTSF	Falcon	do	do	do	do	2	950		
GTSH	Finch	do	do	do	do	2	950		
GTSK	Heron	do	do	do	do	2	950		
GTSL	Kingfisher	do	do	do	do	2	950		
GTSM	Lapwing	do	do	do	do	2	950		
GTSN	Lark	do	do	do	do	2	950		
GTSP	Oriole	do	do	do	do	2	950		
GTSR	Owl	do	do	do	do	2	950		
GTSV	Partridge	do	do	do	do	2	950		
GTSW	Pelican	do	do	do	do	2	950		
GTVB	Penguin	do	do	do	do	2	950		
GTVD	Quail	do	do	do	do	2	950		
GTVF	Rail	do	do	do	do	2	950		
GTVH	Robin	do	do	do	do	2	950		
GTVJ	Seagull	do	do	do	do	2	950		
GTVK	Swallow	do	do	do	do	2	950		
GTVL	Swan	do	do	do	do	2	950		
GTVM	Tanager	do	do	do	do	2	950		
GTVN	Teal	do	do	do	do	2	950		
GTVP	Tern	do	do	do	do	2	950		

CODE LIST OF THE QUARTERMASTER CORPS, UNITED STATES ARMY.

(Steel vessels in SMALL CAPITALS, iron vessels in *italics*.)

Signal letters.	Rig.	Name.	Tonnage.		Year built.	Where built.	Where employed.	Complement.	
			Gross.	Net.				Officers.	Men.
		Transports.							
GWBS	St.s.	BURNSIDE (cable work only)	2,194	1,905	1882	Newcastle, England	Pacific	11	62
GWBJ	St.s.	SHERMAN	5,780	3,725	1893	Belfast, Ireland	do	13	172
GWBK	St.s.	SHERIDAN	7,496	5,624	1892	do	do	13	172
GWBL	St.s.	LOGAN	7,519	5,652	1892	do	do	13	172
GWBM	St.s.	THOMAS	7,635	5,644	1894	do	do	13	172
GWBN	St.s.	BUFORD	4,805	3,042	1890	do	Atlantic	11	125
GWBQ	St.s.	CROOK	4,126	2,703	1882	Dumbarton, Scotland	Pacific	13	139
GWCD	St.s.	WARREN	4,243	2,510	1889	Stettin, Germany	Philippine Islands	10	138
GWDF	St.s.	DIX	7,212	5,663	1892	Sunderland, England	Pacific	11	82
GWDH	St.s.	LISCUM	1,072	696	1878	Newcastle-on-Tyne, England	Philippine Islands	8	60
GWDP	St.s.	MERRITT	2,898	1,411	1912	Shanghai, China	do	10	107
GWDQ	St.s.	† No. 1	8,255	4,184	1914	Wilmington, N. C	Atlantic	18	280
GWTB	St.s.	AISNE	7,556	3,919	1920	Hog Island, Pa	Atlantic & Pacific	24	130
GWTC	St.s.	ARGONNE	7,556	3,919	1920	do	do	24	130
GWTD	St.s.	CAMBRAI	7,556	3,919	1920	do	do	24	130
GWTF	St.s.	CANTIGNY	7,556	3,919	1920	do	do	24	130
GWTH	St.s.	CHATEAU THIERRY	7,556	3,919	1920	do	do	24	130
GWTJ	St.s.	CHAUMONT	7,556	3,919	1920	do	do	24	130
GWTK	St.s.	MARNE	7,556	3,919	1920	do	do	24	130
GWTL	St.s.	OURCQ	7,556	3,919	1920	do	do	24	130
GWTM	St.s.	SAINT MIHIEL	7,556	3,919	1920	do	do	24	130
GWTN	St.s.	SOMME	7,556	3,919	1920	do	do	24	130
GWTP	St.s.	TOURS	7,556	3,919	1920	do	do	24	130
GWTQ	St.s.	Dellwood	3,478	2,063	1920	Oakland, Calif	Pacific	11	62
GWTR	St.s.	Wheaton	6,868	4,331	1918	Sparrows Point, Md	Atlantic	11	68
GWTS	St.s.	U. S. Grant	9,410	5,764	1907	Stettin, Germany	Pacific	12	215
GWTV	St.s.	Meigs	7,358	5,310	1921	Los Angeles, Calif	do	11	82
		Tugs.							
GWCK	St.s.	*Reno*	135	67	1889	Philadelphia, Pa	Atlantic	2	6
GWCL	St.s.	SLOCUM	587	284	1898	do	Pacific	4	10
GWDT	St.s.	GENL. WEEKS	338	50	1910	Shanghai, China	do	6	26
		Steam lighters.							
GWCM	St.s.	POE	157	106	1898	Camden, N. J	Gulf of Mexico	2	6
GWCN	St.s.	*Williams*	178	93	1875	Philadelphia, Pa	New York City	4	8
GWCQ	St.s.	Canby	209	85	1898	Sleightsburg, N. Y	do	4	8
GWFB	St.s.	Col. Fred G. Hodgson	172	106	1915	Milford, Del	do	2	5
GWFC	St.s.	Maj. Jas. E. Normoyle	196	99	1918	do	do	4	11
GWFJ	St.s.	MAJ. HUBERT J. WIGMORE			1918	Shanghai, China	Philippine Islands	5	18
GWFN	St.s.	El Acquario			1920	Seattle, Wash	San Francisco, Calif.	5	15
		Mine planters.							
GWCR	St.s.	GENERAL HENRY J. HUNT	447	304	1904	Philadelphia, Pa	Philippine Islands	5	27
GWCS	St.s.	GENERAL HENRY KNOX	447	304	1904	do	do	5	27
GWCT	St.s.	COL. GEORGE ARMISTEAD	487	173	1904	do	Pacific	5	13
GWCV	St.s.	MAJ. SAMUEL RINGGOLD	479	179	1904	do	do	5	13
GWDK	St.s.	GENERAL J. M. SCHOFIELD	622	218	1909	Camden, N. J	Atlantic and Gulf	5	13
GWDL	St.s.	GENERAL R. T. FRANK	622	403	1909	do	do	5	13
GWDM	St.s.	GENERAL E. O. C. ORD	590	401	1909	Wilmington, Del	do	5	13
GWFK	St.s.	GENERAL WM. M. GRAHAM			1917	Camden, N. J		6	15
GWPB	St.s.	General Absalom Baird			1920	Milwaukee, Wis	Atlantic and Gulf	10	30
GWPC	St.s.	General J. Franklin Bell			1920	do	do	10	30
GWPD	St.s.	George F. E. Harrison			1920	do	do	10	30
		Cable ship.							
GWDN	St.s.	JOSEPH HENRY	601	409	1908	Newport News, Va	Atlantic and Gulf	4	13

† Concrete.

CODE LIST OF THE ENGINEER CORPS, UNITED STATES ARMY.

Signal letters.	Rig.	Name.	Material of hull.	Displacement.	When built.	Where built.	Where employed.	Complement.	
								Officers.	Men.
GWMB	Hopper dredge	Charleston	Wood	800	1891	Brooklyn, N. Y.	Mobile, Ala.	6	21
GWMC	do	Sumter	do	1,706	1904	Petersburg, Va.	Charleston, S. C.	6	34
GWMD	do	Winyah Bay	do	831	1898	Wilmington, Del.	Charleston Harbor, S. C.	4	20
GWMF	do	Clatsop	Steel	1,360	1908	Newport News, Va.	Portland, Oreg.	7	29
GWMH	Gas launch	Wah-Ta-Wah	Wood	36	1910	Greenport, N. Y.	New York, N. Y.	2	2
GWMJ	Hopper dredge	Cumberland	Steel	1,905	1902	Belfast, Me.	Savannah, Ga.	6	30
GWMK	do	Savannah	do	1,461	1904	Sparrows Point, Md.	do	6	28
GWML	do	New Orleans	do	5,050	1912	Quincy, Mass.	New Orleans, La.	14	59
GWMN	do	Chinook	do	7,400	1892	Belfast, Ireland	Norfolk, Va.	18	82

CODE LIST OF THE UNITED STATES COAST GUARD.

[Steel vessels in SMALL CAPITALS, iron vessels in *italics*, wood in roman.]

Signal letters.	Name.	Description.	Guns.	Tons.*	When built.	Where built.	Station.	Complement.	
								Officers.†	Men.
GVHQ	*Guthrie*	St. s., single screw		149	1895	Baltimore, Md	Philadelphia, Pa	1	9
GVBR	MODOC	do	5	1,700	1921	Oakland, Calif	Wilmington, N. C	8	82
GVBS	*Apache*	do	3	708	1891	Baltimore, Md	Baltimore, Md	7	48
GVBT	MOJAVE	do	5	1,700	1921	Oakland, Calif	Honolulu, Hawaii	8	82
GVBW	OSSIPEE	do	4	908	1915	Newport News, Va	Portland, Me	5	64
GVCB	SHAWNEE	do	5	825	1922	Oakland, Calif	San Francisco, Calif	2	47
GVCD	*Arundel*	do		145	1873	Chester, Pa	Arundel Cove, Md	1	10
GVCF	TAMAROA	do			1919	Elizabethport, N. J	Los Angeles, Calif	2	24
GVCL	MANHATTAN	do		406	1918	Balboa, Canal Zone	New York, N. Y	1	15
GVCM	Pequot	do			1911	Wilmington, Del	do	2	32
GVDJ	VICKSBURG	do	6	1,010	1896	Bath, Me	New London, Conn		
GVDK	CAHOKIA	do			1920	City Island, N. Y	Mobile, Ala	2	24
GVDL	Penrose	St. s., single screw		41	1883	Bentley Manor, N. Y	Pensacola, Fla	1	8
GVDM	Bear	[illegible]	3	1,700	1874	Greenock, Scotland	Seattle, Wash	7	63
GVDN	*Morrill*	do	2	420	1886	Wilmington, Del	Detroit, Mich	7	48
GVDP	TALLAPOOSA	do	4	912	1915	Newport News, Va	Mobile, Ala	5	63
GVDQ	*Hudson*	do		179	1893	Camden, N. J	New York, N. Y	1	8
GVDR	*Calumet*	do		170	1894	Buffalo, N. Y	New London, Conn	1	8
GVDT	COMANCHE	St. s., twin screw	2	589	1896	Dubuque, Iowa	Mobile, Ala	5	57
GVDW	TYBEE	Steamer, launch		45	1895	Camden, N. J	Savannah, Ga	1	5
GVFB	MASCOUTIN	St. s., single screw			1920	Green Bay, Wis	Norfolk, Va	1	12
GVFC	Scout	Gas, single screw		40	1903	Astoria, Oreg	Port Townsend, Wash	1	5
GVFD	GRESHAM	St. s., single screw	4	1,090	1897	Cleveland, Ohio	Boston, Mass	8	66
GVFH	GOLDEN GATE	do		240	1896	Seattle, Wash	San Francisco, Calif	2	9
GVFJ	Messenger	Gas, single screw			1916	Salisbury, Md	Key West, Fla	2	8
GVFK	Manning‡	St. s., single screw	4	1,155	1897	Boston, Mass	Norfolk, Va	8	64
GVFL	ALGONQUIN	do	4	1,119	1898	Cleveland, Ohio	Astoria, Oreg	8	63
GVFM	ONONDAGO	do	4	1,192	1898	do	South Baltimore, Md	10	66
GVFN	Cossack	St. s., twin screws	4		1916	Neponset, Mass	Key West, Fla	2	5
GVFP	SEMINOLE	St. s., single screw		860	1900	Baltimore, Md	Wilmington, N. C	8	66
GVFQ	KICKAPOO	do			1919	Elizabethport, N. J	Cape May, N. J	2	24
GVFR	SAUKEE	do			1920	Green Bay, Wis			
GVFS	TUSCARORA	do	2	739	1902	Richmond, Va	Milwaukee, Wis	6	57
GVFT	Kangaroo	Ga. s., twin screws		12	1917	Bristol, R. I	Key West, Fla		5
GVFW	WINNISIMMET	St. s., single screw		182	1903	Baltimore, Md	South Baltimore, Md	1	8
GVHB	MACKINAC	do		241	1903	do	Boston, Mass	3	9
GVHC	Arcata	do		138	1903	San Francisco, Calif	Port Townsend, Wash	2	12
GVHD	WISSAHICKON	do		194	1904	Baltimore, Md	New York, N. Y	1	9
GVHJ	PAMLICO	St. s., twin screw	2	451	1907	Wilmington, Del	Newbern, N. C	6	42
GVHL	SENECA	St. s., single screw	4	1,445	1908	Newport News, Va	New York, N. Y	8	66
GVHM	DAVEY	do		182	1908	Wilmington, Del	New Orleans, La	1	9
GVHN	SNOHOMISH	do	2	879	1908	do	Port Angles, Wash	5	47
GVHP	ACUSHNET	do	2	800	1908	Newport News, Va	Wood's Hole, Mass	3	47
GVHQ	Arrow	Ga. s., twin screws		12	1917	Bristol, R. I	Key West, Fla		5
GVHR	YAMACRAW	St. s., single screw	4	1,062	1909	Camden, N. J	Savannah, Ga	8	66
GVHS	UNALGA	do	3	1,181	1912	Newport News, Va	San Francisco, Calif	8	66
GVHT	Swift	Ga. s., twin screws		12	1917	Los Angeles, Calif	do		5
GVHW	Guard	St. s., single screw		52	1914	San Francisco, Calif	Friday Harbor, Wash	1	6
GVJB	MCGOURTY	do	3	500	1919	Detroit, Mich	New London, Conn	6	53
GVJC	SCALLY	do	3	500	1919	do	do	6	53
GVJD	BOTHWELL	do	3	500	1919	do	San Diego, Calif	6	53
GVJF	EARP	do	3	500	1919	do	Honolulu, Hawaii	6	53
GVJH	CARR	do	3	500	1919	do	Panama Canal	6	53
GVJK	Chippewa	do		215	1919	Milwaukee, Wis	New York, N. Y		9
GVJL	Chicopee	do		215	1919	Kingston, N. Y	Boston, Mass		9
GVJM	Chautauqua	do		215	1919	Milwaukee, Wis	New York, N. Y	1	9
GVJN	Chenango	do		215	1919	Sharptown, Md	Philadelphia, Pa	1	9
GVJP	Choptank	do		215	1919	Annapolis, Md	South Baltimore, Md	1	15
GVJQ	Chincoteague	do		215	1919	do	do	1	15
GVJR	Chowan	do		215	1919	Camden, N. J	Norfolk, Va	1	9

* Displacement. † Not fixed. Includes warrant officers. ‡ Composite.

CODE LIST OF THE UNITED STATES COAST GUARD—Continued.

[Steel vessels in SMALL CAPITALS, iron vessels in *italics*, wood in roman.]

Signal letters.	Name.	Description.	Guns.	Tons.	When built.	Where built.	Station.	Complement.	
								Officers.	Men.
GVJT	Tingard	St. s., single screw	1	75	1917	Nyack, N. Y.	San Diego, Calif.	1	15
GVJW	Stollenwerf	do	1	75	1919	College Point, N. Y.	do	1	15
GVKB	Johansson	do	1	75	1918	Mariners Harbor, N. Y.	Morehead City, N. C.	1	15
GVKC	Cook	do	1	75	1918	Rocky River, Ohio	Ste. Marie, Mich.	1	15
GVKJ	Richards	do	1	75	1917	Brooklyn, N. Y.	South Baltimore, Md.		
GVKL	Mehalatos	do	1	75	1917	Alexandria, Va.	do	1	15
GVKM	Ovesen	do	1	75	1917	do	do	1	15
GVKN	Larsen	do	1	75	1917	do	Miami, Fla.	1	15
GVKP	Taylor	do	1	75	1917	Jacksonville, Fla.	Key West, Fla.	1	15
GVKQ	Smith	do	1	75	1917	do	do	1	15
GVKR	Cygan	do	1	75	1917	Mobile, Ala.	do	1	15
GVKS	Hahn	do	1	75	1918	College Point, N. Y.	New York, N. Y.	1	15
GVKW	HAIDA	do	5	1,700	1921	Oakland, Calif.	Seattle, Wash.	8	82
GVRT	TAMPA	do	5	1,700	1921	do	Boston, Mass.	8	82

CODE LIST OF THE UNITED STATES LIGHTHOUSE SERVICE.

[Steel vessels in SMALL CAPITALS, iron vessels in *italics*, wood in roman.]

Signal letters.	Name.	Class.	Gross tonnage.	Net tonnage.	Dimensions.			Indicated horsepower.	When built.	Where built.	Complement.		Station.
					Length.	Breadth.	Depth.				Officers.	Men.	
					Feet.	*Feet.*	*Feet.*						
GVLB	Poinsettia	Ga. s.	37	33	44.6	17.2	5.0	50	1915	Miami, Fla.	2	3	Key West, Fla.
GVLC	Shrub	St. s.	214	88	100.0	29.0	8.4	300	1912	Milford, Del.	2	13	Boston, Mass.
GVLD	PALMETTO	Ga. s.	†170	.....	88.9	22.0	8.5	150	1917	Jacksonville, Fla.	4	8	Charleston, S. C.
GVLF	Cosmos	Ga. s.	47	41	67.0	15.0	6.0	*80	1909	City Island, N. Y.	2	3	New Orleans, La.
GVLH	Dandelion	St. p.	†302	.....	140.0	31.0	4.5	500	1893	Rock Island, Ill.	4	15	Rock Island, Ill.
GVLJ	Elm	Ga. s.	219	137	101.0	30.0	9.0	*150	1918	East Boothbay, Me.	2	4	Staten Island, N. Y.
GVLK	Pine	Ga. s.	35	16	61.0	15.0	5.6	*50	1918	Nyack, N. Y.	2	3	Do.
GVLM	CEDAR ⊙	St. s.	†1,970	.....	188.0	36.0	18.5	1,150	1917	Long Beach, Calif.	8	27	Ketchikan, Alaska.
GVLN	OAK	St. s.	†875	.....	160.0	30.0	14.6	785	1922	Morris Heights, N. Y.	4	23	Staten Island, N. Y.
GVLP	HAWTHORN	St. s.	†875	.....	160.0	30.0	14.6	785	1922	....do	4	23	Do.
GVLQ	Sundew	St. s.	177	137	101.0	22.0	12.0	325	1919	Rocky River, Ohio	2	8	Key West, Fla.
GVLR	Aster	Ga. s.	69	23	65.0	21.0	6.6	*70	1922	Pascagoula, Miss.	2	5	New Orleans, La.
GVLT	Myrtle	St. s.	348	240	130.0	25.0	11.0	225	1872	Philadelphia, Pa.	4	17	Staten Island, N. Y.
GVMD	ASPEN	St. s.	277	82	118.0	25.0	12.0	440	1906	Toledo, Ohio	4	10	Detroit, Mich.
GVMT	Arbutus ⊙	St. s.	400	75	145.0	25.0	11.0	360	1879	Baltimore, Md.	7	23	Baltimore, Md.
GVMW	*Pansy*	St. s.	314	157	147.0	25.0	11.0	250	1878	Philadelphia, Pa.	4	17	Staten Island, N. Y.
GVND	OLEANDER	St. p.	344	.....	165.0	34.0	7.0	600	1903	Dubuque, Iowa	3	18	St. Louis, Mo.
GVNF	*Madrono* ⊙	St. s.	411	206	164.0	27.0	15.0	750	1885	Camden, N. J.	7	21	San Francisco, Calif.
GVNH	GOLDENROD	St. p.	461	143	150.0	27.0	4.0	152	1888	Jeffersonville, Ind.	2	12	Cincinnati, Ohio.
GVNK	*Zizania* ⊙	St. s.	417	331	150.0	27.0	12.0	650	1888	Baltimore, Md.	6	22	Portland, Me.
GVNM	COLUMBINE ⊙	St. s.	424	212	145.0	27.0	15.0	800	1892	Cleveland, Ohio	7	24	Baltimore, Md.
GVNP	LILAC ⊙	St. s.	434	212	145.0	27.0	15.0	800	1892	....do	6	19	San Juan, P. R.
GVNQ	AZALEA ⊙	St. s.	†516	.....	145.0	25.0	12.0	400	1891	New York, N. Y.	6	22	Boston, Mass.
GVNR	AMARANTH ⊙	St. s.	744	488	150.0	28.0	14.0	672	1892	Cleveland, Ohio	6	20	Detroit, Mich.
GVNS	MAPLE	St. s.	392	205	155.0	30.0	12.0	650	1893	Elizabethport, N. J.	7	24	Baltimore, Md.
GVNT	MANGROVE ⊙	St. s.	572	392	165.0	30.0	12.0	550	1897	....do	7	24	Charleston, S. C.
GVNW	MAYFLOWER ⊙	St. s.	572	392	155.0	30.0	12.0	650	1897	Bath, Me.	6	24	Boston, Mass.
GVPC	*Marigold* ⊙	St. s.	454	252	150.0	27.0	12.0	550	1890	Wyandotte, Mich.	6	20	Detroit, Mich.
GVPD	Clover	St. s.	96	65	80.0	22.0	7.0	140	1899	Manitowoc, Wis.	4	8	Do.
GVPF	Daisy	St. s.	35	12	71.0	14.0	5.0	60	1892	New Bedford, Mass.	2	5	Staten Island, N. Y.
GVPH	IRIS	St. s.	428	292	142.0	30.0	10.0	800	1897	Philadelphia, Pa.	5	20	Philadelphia, Pa.
GVPJ	*Holly*‡	St. p.	367	142	167.0	24.0	10.0	400	1881	Baltimore, Md.	5	18	Baltimore, Md.
GVPK	Water Lily	Ga. s.	33	19	61.0	11.0	5.0	*36	1895	Morris Heights, N. Y.	2	3	Charleston, S. C.
GVPL	HEATHER ⊙	St. s.	†831	.....	165.0	28.0	15.0	685	1903	Seattle, Wash.	7	20	Portland, Oreg.
GVPM	LARKSPUR ⊙	St. s.	685	.....	162.0	30.0	14.0	750	1903	Pt. Richmond, N. Y.	7	25	Staten Island, N. Y.
GVPN	CROCUS	St. s.	626	.....	155.0	29.0	14.0	700	1904	Shooters Island, N. Y.	5	23	Buffalo, N. Y.
GVPQ	HYACINTH ⊙	St. s.	738	485	150.0	28.0	14.0	768	1903	Port Huron, Mich.	6	20	Milwaukee, Wis.
GVPR	IVY ⊙	St. s.	550	.....	165.0	30.0	13.0	700	1904	Baltimore, Md.	7	22	Key West, Fla.
GVPS	JUNIPER	St. s.	84	57	90.0	18.0	8.0	290	1903	.....do	4	8	Baltimore, Md.
GVPT	MAGNOLIA ⊙	St. s.	550	.....	165.0	30.0	13.0	700	1904	.....do	7	25	New Orleans, La.
GVPW	SUMAC ⊙	St. s.	681	386	160.0	30.0	13.0	700	1903	Pt. Richmond, N. Y.	6	23	Milwaukee, Wis.
GVRB	SUNFLOWER ⊙	St. s.	†1,246	.....	163.0	31.0	15.0	900	1907	Wilmington, Del.	7	27	New Orleans, La.
GVRC	TULIP ⊙	St. s.	677	300	174.0	30.0	16.0	1,000	1908	Camden, N. J.	7	27	Staten Island, N. Y.
GVRD	CYPRESS ⊙	St. s.	677	300	174.0	30.0	16.0	1,000	1908	.....do	7	28	Charleston, S. C.
GVRF	HIBISCUS ⊙	St. s.	677	300	174.0	30.0	16.0	1,000	1908	.....do	7	27	Portland, Me.
GVRH	ANEMONE ⊙	St. s.	677	300	174.0	30.0	16.0	1,000	1908	.....do	7	26	Boston, Mass.
GVRJ	MANZANITA ⊙	St. s.	677	300	174.0	30.0	16.0	1,000	1908	.....do	7	24	Portland, Oreg.
GVRK	SEQUOIA ⊙	St. s.	677	300	174.0	30.0	16.0	1,000	1908	.....do	7	24	San Francisco, Calif.
GVRL	KUKUI ⊙	St. s.	677	300	174.0	30.0	16.0	1,000	1908	.....do	6	24	Honolulu, Hawaii.
GVRM	ORCHID ⊙	St. s.	677	300	174.0	30.0	16.0	1,000	1908	.....do	7	28	Baltimore, Md.
GVRN	CAMELLIA	St. s.	†377	125	106.0	24.0	10.0	280	1911	Muskegon, Mich.	4	17	New Orleans, La.
GVRP	Laurel	St. s.	†299	.....	95.5	22.0	8.4	160	1915	Baltimore, Md.	4	12	Baltimore, Md.
GVRQ	Fern ⊙	St. s.	†317	.....	98.4	22.0	10.0	300	1915	Winslow, Wash.	5	11	Ketchikan, Alaska.
GVRS	ROSE ⊙	St. s.	†567	.....	119.0	21.5	11.0	330	1916	Seattle, Wash.	5	16	Portland, Oreg.
GVRT	Woodbine	Ga. s.	71	48	85.0	16.0	7.0	*125	1913	New Brighton, N. Y.	2	5	Philadelphia, Pa.
GVRW	Snowdrop ¹	Ga. s.	32	19	61.0	11.0	5.0	*32	1896	Morris Heights N. Y.	.....	.....	Key West, Fla.

* Brake horsepower. † Displacement loaded. ‡ Composite. ¹ Laid up.

CODE LIST OF THE COAST AND GEODETIC SURVEY.

[Steel vessels in SMALL CAPITALS, wood in roman.]

STEAM VESSELS.

Signal letters.	Call letters.	Rig.	Vessel.	Displacement.	Tonnage.		Register length.	Register breadth.	Draft.	Indicated horse-power.	Speed.	Coal or oil capacity.	When built.	Where built.	Complement.		Where employed.
					Gross.	Net.									Officers.	Men.	
GVSC	NLK	St. s.	*Bache	472	370	252	153.2	26.2	10.0	* 400	9.0	75	1901	Shooters Island, N. Y.	9	44	Atlantic coast.
GVSJ	NQU	St. s.	SURVEYOR	1,143	1,000	.....	172.8	34.1	12.0	1,000	12.0	†260	1917	Manitowoc, Wis.	11	59	Alaska.
GVWB	.....	St. s.	Cosmos	.....	30	25	52.5	12.0	4.0	55	7.0	5	1887	Mare Island, Calif.	3	8	Do.
GVWC	NLJ	St. s.	PATHFINDER	875	690	469	168.0	33.6	13.0	846	12.6	240	1899	Elizabeth, N. J.	9	71	Philippines.
GVWD	.....	St. s.	Guide[1]	1,000	723	.....	180.0	35.5	10.0	1,400	14.0	†269	1918	Elizabethport, N. J.	12	57	Pacific coast.
GVWF	.....	St. s.	*Yukon	.....	38	25	75.0	15.7	5.0	100	7.5	16	1898	New York, N. Y.	4	14	Alaska.
GVWH	.....	St. s.	Hydrographer	146	116	79	101.0	19.5	6.8	250	10.0	22	1901	Port Jefferson, N. Y.	5	18	Atlantic and Gulf coast.
GVWJ	NAVM	St. s.	Explorer	450	335	228	135.0	27.0	10.0	400	10.3	85	1904	Wilmington, Del.	7	45	Alaska.
GVWK	NESR	St. s.	‡FATHOMER	550	431	.....	144.0	25.0	9.5	400	10.0	95	1904	Hongkong, China	7	41	Philippines.
GVWL	NUDG	St. s.	RANGER	220	219	149	133.0	22.0	8.0	450	10.0	38	1910	New York, N. Y.	5	36	Porto Rico.
GVWM	.....	St. s.	Discoverer	1,000	723	.....	180.0	35.5	10.0	1,400	14.0	†269	1918	....do	12	57	Pacific coast.
GVWN	.....	St. s.	Pioneer[2]	1,000	723	.....	180.0	35.5	10.0	1,400	14.0	†269	1918	Morris Heights, N. Y.	12	57	Do.
GVWQ	NUGG	Ga. s.	NATOMA	.....	112	76	118.8	17.5	5.5	250	10.0	§2,000	1913	Morris Heights, N. Y.	5	20	Pacific coast.
GVWS	NJJ	St. s.	WENONAH	390	290	160	143.4	22.8	10.0	500	10.0	63	1912	Boston, Mass.	6	41	Alaska.
GVWT	NDR	St. s.	LYDONIA	585	497	338	181.0	26.0	11.4	1,000	10.4	125	1912	Wilmington, Del.	7	49	Atlantic coast.
MCLF	.....	St. s.	‡*Marinduque	411	345	197	132.0	23.0	10.2	300	8.0	75	1901	Uraga, Japan	6	37	Philippines.

[1] Formerly U. S. S. Flamingo ga. s. [2] Formerly U. S. S. Auk. [3] Formerly U. S. S. Osprey.
*Composite.
†Tons of fuel oil.
‡Owned by the Government of the Philippine Islands and assigned for the use of the Coast and Geodetic Survey.
§Gallons of gasoline.

CODE LIST OF THE BUREAU OF FISHERIES.

[Iron vessels in *italics*, wood in roman.]

Signal letters.	Rig.	Name.	Gross tonnage.	Net tonnage.	Length.	Breadth.	Depth.	When built.	Where built.	Complement.	
										Officers.	Men.
GVQB	Steam screw	*Albatross*	638	384	200.0	27.6	16.9	*1882	Wilmington, Del.	8	11
GVQC	....do	*Fish Hawk*	441	205	146.6	27.0	10.9	*1879	....do	2	42
GVQD	....do	Gannet	.....	16	61.0	12.3	.....	1890	Boston, Mass.	1	4
GVQF	Gas screw	Elder[1]	76	52	78.3	19.6	9.2	1912	Seattle, Wash.	6	8
GVQH	Steam screw	Phalarope[2]	55	27	82.0	16.0	7.4	1881	East Boston, Mass.	2	4
GVQK	....do	*Shearwater*	95	63	85.0	18.0	8.5	1909	Ferrysburg, Mich.	.....	.....
GVQM	....do	Halcyon	197	.....	108.6	22.0	10.5	*1917	East Boothbay, Me.	1	8

[1] Formerly ga. s. Idaho. [2] Formerly st. y. Adelita (105989). *Built under contract.

CODE LIST OF THE BUREAU OF NAVIGATION, DEPARTMENT OF COMMERCE.

Signal letters.	Rig.	Name.	Gross tonnage.	Net tonnage.	Length.	Breadth.	Depth.	When built.	Where built.	Complement.	
										Officers.	Men.
GVBD	Gas screw	Tarragon	20	17	52.0	13.2	4.2	1907	Bayport, N. Y	2	3
GVBF	do	Dixie	52	35	86.4	13.6	6.7	1906	Bayonne, N. J	2	4
GVBH	do	Kilkenny	52	45	79.4	14.4	6.6	1909	New York, N. Y	2	6
GVBJ	do	Psyche V	43	34	68.6	14.0	6.5	1911	East Greenwich, R. I	2	4
GVBK	do	Slwash	56	41	70.0	14.7	6.7	1916	New York, N. Y	2	4

SPECIAL DISTANT SIGNALS OF THE INTERNATIONAL CODE.

Made by a single hoist followed by the STOP signal. Arranged numerically for reading off a signal.

THESE SIGNALS MAY BE MADE BY THE SEMAPHORE, BY CONES, BALLS, AND DRUMS, OR BY SQUARE FLAGS, BALLS, PENNANTS, AND WHEFTS.

SIGNAL.		MEANING.
	2	"Preparative," "Answering," *or*, "Stop," after each complete signal.
	1 2	Aground; want immediate assistance.
	2 1	Fire, *or*, Leak; want immediate assistance.
	2 2	Annul the whole signal.
	2 3	You are running into danger, *or*, Your course is dangerous.
	2 4	Want water immediately.
	3 2	Short of provisions; starving.
	4 2	Annul the last hoist; I will repeat it.
	1 1 2	I am on fire.
	1 2 1	I am aground.

SPECIAL DISTANT SIGNALS, ARRANGED NUMERICALLY.

Signal.		Meaning.
	1 2 2	Yes, *or*, Affirmative.
	1 2 3	No, *or*, Negative.
	1 2 4	Send lifeboat.
	1 3 2	Do not abandon the vessel.
	1 4 2	Do not abandon the vessel until the tide has ebbed
	2 1 1	Assistance is coming.
	2 1 2	Landing is impossible.
	2 1 3	Bar, *or*, Entrance is dangerous.
	2 1 4	Ship disabled; will you assist me into port?
	2 2 1	Want a pilot.
	2 2 3	Want a tug; can I obtain one?
	2 2 4	Asks the name of ship (*or*, signal station) in sight, *or*, Show your distinguishing signal.

SPECIAL DISTANT SIGNALS, ARRANGED NUMERICALLY.

Signal.		Meaning.
	2 3 1	Show your ensign.
	2 3 2	Have you any dispatches (message, orders, *or*, telegrams) for me?
	2 3 3	Stop, Bring-to, *or*, Come nearer; I have something important to communicate.
	2 3 4	Repeat signal, or hoist it in a more conspicuous position.
	2 4 1	Can not distinguish your flags; come nearer, or make Distant Signals.
	2 4 2	Weigh, Cut, *or*, Slip; wait for nothing; get an offing.
	2 4 3	Cyclone, Hurricane, *or*, Typhoon expected.
	3 1 2	Is war declared? *or*, Has war commenced?
	3 2 1	War is declared, *or*, War has commenced.
	3 2 2	Beware of torpedoes; channel is mined.
	3 2 3	Beware of torpedo boats.
	3 2 4	Enemy is in sight.

SPECIAL DISTANT SIGNALS, ARRANGED NUMERICALLY.		
SIGNAL.		MEANING.
	3 3 2	Enemy is closing with you, *or*, You are closing with the enemy.
	3 4 2	Keep a good look-out, as it is reported that enemy's men-of-war are going about disguised as merchantmen.
	4 1 2	Proceed on your voyage.

THE FOLLOWING DISTANT SIGNALS MADE WITH FLAG AND BALL, OR PENNANT AND BALL, HAVE THE SPECIAL SIGNIFICATION INDICATED BENEATH THEM.

You are running into danger.	Fire, *or*, Leak; want immediate assistance.	Short of provisions. Starving.	Aground; want immediate assistance.

SEMAPHORES.

There are many semaphores established on the French, Italian, Portuguese, and some on the Spanish and Austrian coasts, where only the International Code of Signals is now used. Where practicable these semaphores have means of communicating by telegraph with each other and with the chief metropolitan lines and foreign stations.

Passing ships are able to exchange communication with the semaphores, and when required their messages are forwarded to their destination according to the fixed tariff. On the coasts of Great Britain there are signal stations which offer the same facilities to passing vessels.

DISTRESS SIGNALS.

(SEE ARTICLE 31 OF INTERNATIONAL RULES.)

When a vessel is in distress and requires assistance from other vessels or from the shore the following shall be the signals to be used or displayed by her, either together or separately, namely:

In the daytime—

(1) A gun or other explosive signal fired at intervals of about a minute.

(2) The International Code signal of distress indicated by NC.

(3) The distant signal, consisting of a square flag, having either above or below it a ball or anything resembling a ball.

(4) A continuous sounding with any fog-signal apparatus.

At night—

(1) A gun or other explosive signal fired at intervals of about a minute.

(2) Flames on the vessel (as from a burning tar barrel, oil barrel, and so forth).

(3) Rockets or shells throwing stars of any color or description, fired one at a time, at short intervals.

(4) A continuous sounding with any fog-signal apparatus.

LIST OF WEATHER BUREAU STATIONS AND STORM-WARNING DISPLAY STATIONS ON THE U. S. SEACOAST TELEGRAPH LINES.

ATLANTIC COAST.

Block Island, Rhode Island.
Norfolk, Virginia.
Cape Henry, Virginia.
Manteo, North Carolina.
Hatteras, North Carolina.
Key West, Florida.

PACIFIC COAST.

Tatoosh Island, Washington.
Neah Bay, Washington.
Clallam Bay, Washington.
Twin, Washington.
Port Angeles, Washington.
North Head, Washington.
Point Reyes, California.

LAKE SUPERIOR.

*Whitefish Point, Michigan.

LAKE HURON.

* Thunder Bay Island, Michigan.
* Middle Island, Michigan.
Alpena, Michigan.

LAKE MICHIGAN.

* St. James, Beaver Island, Michigan.
Sleeping Bear Point, Michigan.
* North Manitou Island, Michigan.
* South Manitou Island, Michigan.

Of the above stations the following are supplied with International Code Signals, and communication can be had therewith for the purpose of obtaining information concerning the approach of storms, weather conditions in general, and for the purpose of sending telegrams to points on commercial lines:

Cape Henry, Virginia.
Sand Key, Florida.
Tatoosh Island, Washington.
North Head, Washington.
Point Reyes, California.

Cape Henry, Va., and Sand Key, Fla., in addition, are equipped for communication by Morse Code, flashlight, by night.

Any message signaled by the International Code, as adopted or used by England, France, America, Denmark, Holland, Sweden, Norway, Russia, Greece, Italy, Spain, Portugal, and Brazil, received at these telegraphic signal stations, or by the Morse Code, flashlight, at night, at Cape Henry, Va., and Sand Key, Fla., will be transmitted and delivered to the address under suitable arrangements for payment at the station of the telegraphic charge. All messages received from or addressed to the War, Navy, Treasury, State, Interior, or other official departments at Washington, are telegraphed without charge over the Weather Bureau lines.

The Philadelphia Maritime Exchange at Delaware Breakwater, Del., is equipped for day and night communication with passing vessels. The International Code is used by day and the Morse Code, flashlight, by night. Messages to or from vessels will be forwarded to destination.

* Weather Bureau storm-warning display stations.

SMALL CRAFT, STORM, AND HURRICANE WARNINGS.

DAY SIGNALS.

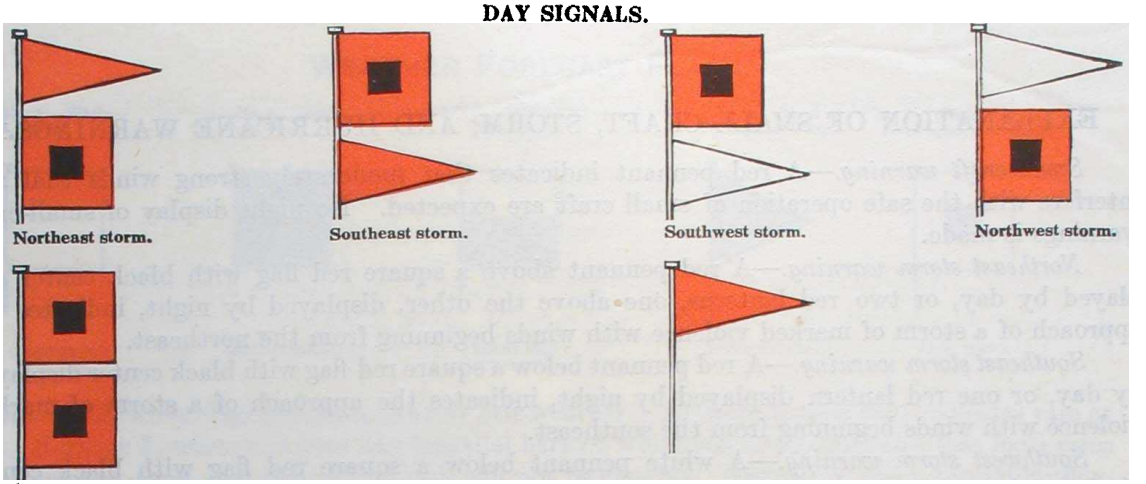

NIGHT SIGNALS.[1]

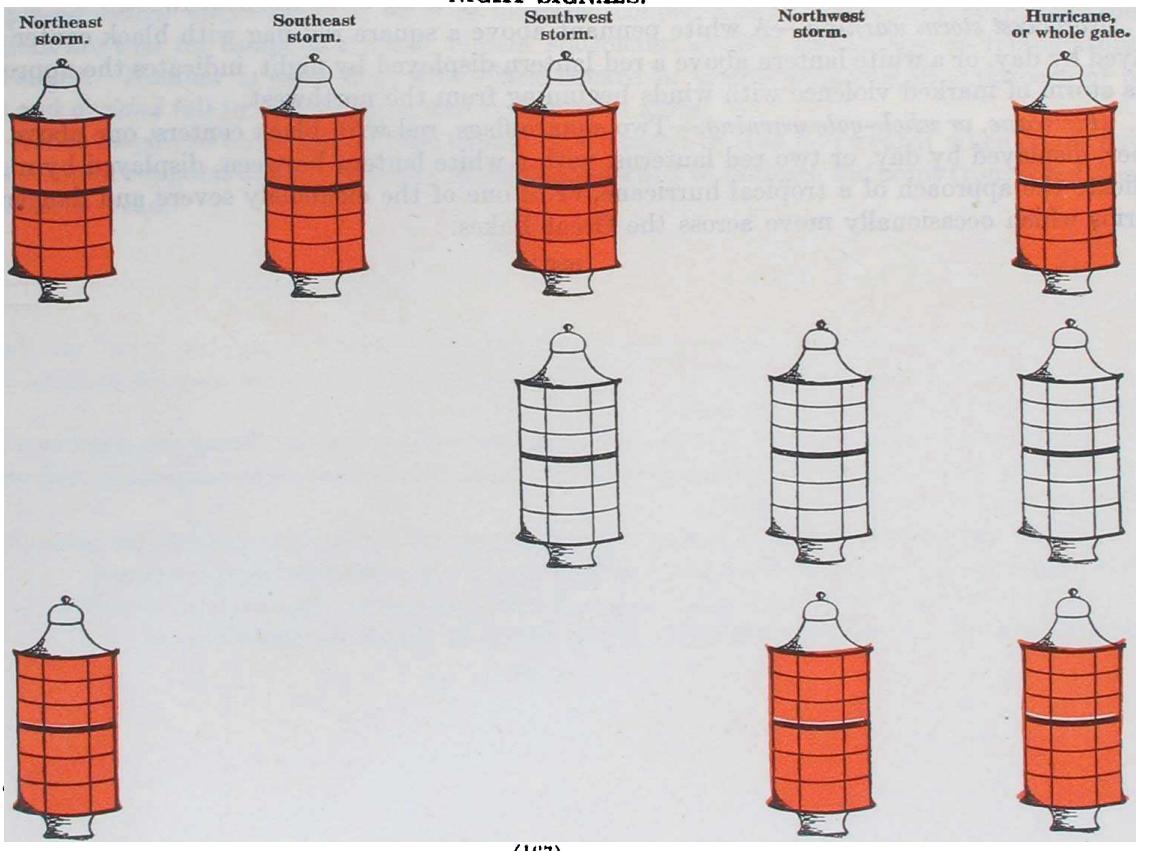

EXPLANATION OF SMALL CRAFT, STORM, AND HURRICANE WARNINGS.[1]

Small-craft warning.—A red pennant indicates that moderately strong winds that will interfere with the safe operation of small craft are expected. No night display of small-craft warnings is made.

Northeast storm warning.—A red pennant above a square red flag with black center displayed by day, or two red lanterns, one above the other, displayed by night, indicates the approach of a storm of marked violence with winds beginning from the northeast.

Southeast storm warning.—A red pennant below a square red flag with black center displayed by day, or one red lantern displayed by night, indicates the approach of a storm of marked violence with winds beginning from the southeast.

Southwest storm warning.—A white pennant below a square red flag with black center displayed by day, or a white lantern below a red lantern displayed by night, indicates the approach of a storm of marked violence with winds beginning from the southwest.

Northwest storm warning.—A white pennant above a square red flag with black center displayed by day, or a white lantern above a red lantern displayed by night, indicates the approach of a storm of marked violence with winds beginning from the northwest.

Hurricane, or whole-gale warning.—Two square flags, red with black centers, one above the other, displayed by day, or two red lanterns, with a white lantern between, displayed by night, indicate the approach of a tropical hurricane, or of one of the extremely severe and dangerous storms which occasionally move across the Great Lakes.

WEATHER FORECAST FLAGS.



No. 1. White Flag.	No. 2. Blue Flag.	No. 3. White and Blue Flag.	No. 4. Black Triangular Flag.	No. 5. White Flag with black square in center
Clear or fair weather.	Rain or snow.	Local rain or snow.	Temperature.	Cold wave.

Number 1, white flag, indicates clear or fair weather. Number 2, blue flag, indicates rain or snow. Number 3, white and blue flag (parallel bars of white and blue), indicates that local rains or showers will occur, and that the rainfall will not be general. Number 4, black triangular flag, always refers to temperature; when placed above numbers 1, 2, or 3 it indicates warmer weather; when placed below numbers 1, 2, or 3 it indicates colder weather; when not displayed, the indications are that the temperature will remain stationary, or that the change in temperature will be slight. Number 5, white flag, with black square in center, indicates the approach of a *sudden* and *decided* fall in temperature, and is displayed alone.

2. When displayed on poles the flags should be arranged to read downward; when displayed from horizontal supports a small streamer should be attached to indicate the point from which the flags are to be read.

RULES FOR MANEUVERING A VESSEL IN THE PRESENCE OF CYCLONIC STORMS.

[Pilot Chart, Hydrographic Office, U. S. Navy.]

NORTHERN HEMISPHERE.

Right or dangerous semicircle.—Steamers: Bring the wind on the starboard bow, make as much way as possible, and if obliged to heave to, do so head to sea. Sailing vessels: Keep close hauled on the starboard tack, make as much way as possible, and if obliged to heave to, do so on the starboard tack.

Left or navigable semicircle.—Steam and sailing vessels: Bring the wind on the starboard quarter, note the course and hold it. If obliged to heave to, steamers may do so stern to sea; sailing vessels on the port tack.

On the storm track, in front of center.—Steam and sailing vessels: Bring the wind two points on the starboard quarter, note the course and hold it, and run for the left semicircle, and when in that semicircle maneuver as above.

On the storm track, in rear of center.—Avoid the center by the best practicable route, having due regard to the tendency of cyclones to recurve to the northward and eastward.

SOUTHERN HEMISPHERE.

Left or dangerous semicircle.—Steamers: Bring the wind on the port bow, make as much way as possible, and if obliged to heave to, do so head to sea. Sailing vessels: Keep close hauled on the port tack, make as much way as possible, and if obliged to heave to, do so on the port tack.

Right or navigable semicircle.—Steam and sailing vessels: Bring the wind on the port quarter, note the course and hold it. If obliged to heave to, steamers may do so stern to sea; sailing vessels on the starboard tack.

On the storm track, in front of center.—Steam and sailing vessels: Bring the wind two points on the port quarter, note the course and hold it, and run for the right semicircle, and when in that semicircle maneuver as above.

On the storm track, in rear of center.—Avoid the center by the best practicable route, having due regard to the tendency of cyclones to recurve to the southward and eastward.

The above rules depend, of course, upon having sea room. In case land interferes, a vessel should heave to, as recommended for the semicircle in which she finds herself.

COAST GUARD SIGNALS.

The following signals, recommended by the International Marine Conference for adoption by all institutions for saving life from wrecked vessels, have been adopted by the United States Coast Guard.

1. Upon the discovery of a wreck by night, the station crew will burn a red pyrotechnic light or a red rocket to signify, "You are seen; assistance will be given as soon as possible."

2. A red flag waved on shore by day, or a red light, red rocket, or red Roman candle displayed by night, will signify, "Haul away."

3. A white flag waved on shore by day, or a white light slowly swung back and forth, or a white rocket or white Roman candle fired by night, will signify, "Slack away."

4. Two flags, a white and a red, waved at the same time on shore by day, or two lights, a white and a red, slowly swung at the same time, or a blue pyrotechnic light burned by night, will signify, "Do not attempt to land in your own boats; it is impossible."

5. A man on shore beckoning by day, or two torches burning near together by night, will signify, "This is the best place to land."

O

NATIONAL FLAG
(ENSIGN AND MERCHANT FLAG)



COMMISSION PENNANT

UNION JACK

SECRETARY OF THE TREASURY
For Asst. Sec'y, white flag with blue stars and emblem



SECRETARY OF WAR
For Asst. Sec'y, white flag with red stars and emblem



PRESIDENT'S FLAG

SECRETARY OF THE NAVY
For Asst. Sec'y, white flag with blue stars and anchor

SECRETARY OF COMMERCE
For Asst. Sec'y, white flag with blue stars and emblem

SERVICE FLAGS

BUREAU OF NAVIGATION



COAST AND GEODETIC SURVEY



COAST GUARD



BUREAU OF FISHERIES

BUREAU OF LIGHTHOUSES

A HOEN & CO BALTIMORE

SERVICE FLAGS



QUARTERMASTER CORPS, U. S. A.
(Transport Service)

ORDNANCE



ENGINEER CORPS, U. S. A.



PUBLIC HEALTH

IMMIGRATION

FLAGS OF THE PRINCIPAL MARITIME COUNTRIES PLATE V

MAN-OF-WAR.
ARGENTINA

MERCHANT.
ARGENTINA



MAN-OF-WAR.
BOLIVIA

MERCHANT.
BOLIVIA

BULGARIA

BULGARIA



CHINA



CHINA

COLOMBIA

COLOMBIA

COSTA RICA

COSTA RICA



DENMARK



DENMARK

DOMINICAN REPUBLIC

DOMINICAN REPUBLIC



ECUADOR

ECUADOR

GERMANY

GERMANY



A HOEN & CO BALTIMORE

FLAGS OF THE PRINCIPAL MARITIME COUNTRIES PLATE VI

MAN-OF-WAR.
GREAT BRITAIN



MERCHANT.
GREAT BRITAIN



MAN-OF-WAR.
GREECE

MERCHANT.
GREECE

GUATEMALA

GUATEMALA



HAITI

HAITI

HONDURAS

HONDURAS

ITALY

ITALY

JAPAN



JAPAN



MEXICO

MEXICO



NICARAGUA

NICARAGUA

NORWAY

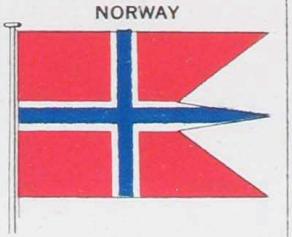

NORWAY

A HOEN & CO BALTIMORE.

FLAGS OF THE PRINCIPAL MARITIME COUNTRIES PLATE VII

MAN-OF-WAR.
PARAGUAY

MERCHANT.
PARAGUAY

MAN-OF-WAR.
PERSIA



MERCHANT.
PERSIA



PERU

PERU



ROUMANIA

ROUMANIA

RUSSIA

RUSSIA



SALVADOR

SALVADOR

SIAM

SIAM

SPAIN

SPAIN

SWEDEN



SWEDEN



VENEZUELA.

VENEZUELA

A HOEN & CO BALTIMORE

COUNTRIES HAVING A COMMON MAN-OF-WAR AND MERCHANT FLAG

PLATE VIII

A. HOEN & CO. BALTIMORE

FUNNELS AND HOUSE FLAGS OF SOME PRINCIPAL STEAMSHIP LINES IN AMERICAN TRADE

PLATE IX

U. S. Shipping Board, (American.)

American Line, (American.)

New York and Cuba Mail, (American.)

Admiral, (American)

New York and Porto Rico, (American.)

Red D, (American.)

Pacific Mail, (American.)

American-Hawaiian, (American.)

Oceanic, (American.)

Matson, (American)

Cunard, (British.)

White Star, (British.)

Holland-America, (Dutch.)

Anchor, (British.)

Wilson, (British.)

Spanish Line, (Spanish.)

Norwegian-American, (Norwegian.)

Atlantic Transport, (British.)

Red Star, (American-Belgian.)

Scandinavian-American, (Danish.)

Compagnie Generale Transatlantique, (French.)

Leyland, (British.)

Canadian-Pacific, (British.)

Nippon Yusen Kaisha, (Japanese.)

Toyo Kisen Kaisha, (Japanese.)

A HOEN & CO. BALTIMORE

FUNNELS AND HOUSE FLAGS OF SOME PRINCIPAL STEAMSHIP LINES IN AMERICAN TRADE

PLATE X

FLAGS AND PENNANTS TO BE USED IN THE INTERNATIONAL CODE.





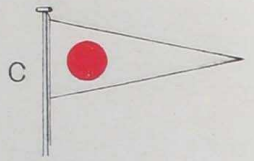



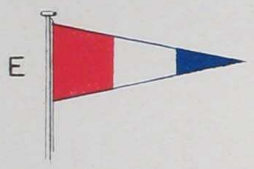

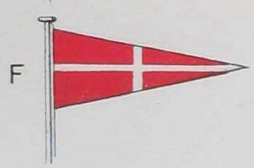

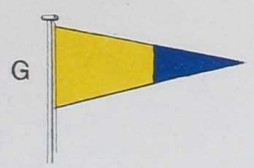

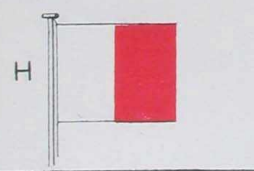

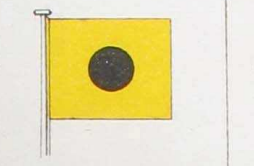





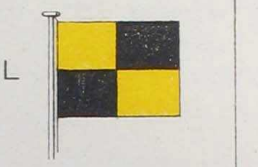



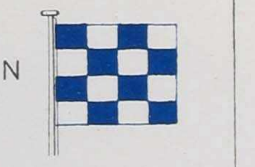

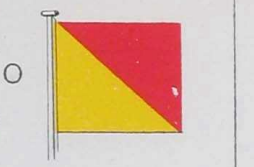

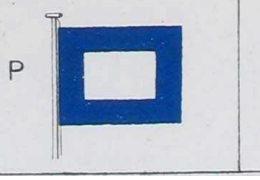

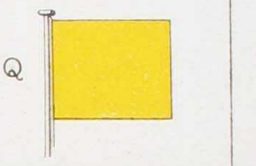

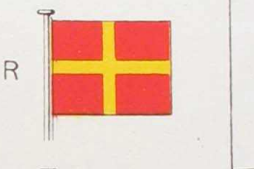

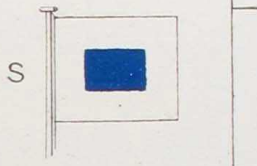

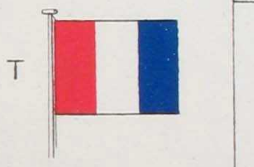

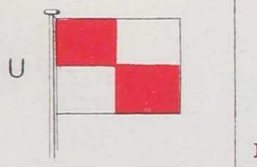

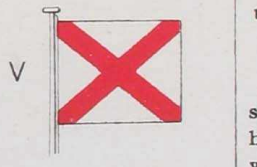



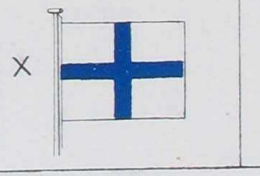





"CODE FLAG" AND "ANSWERING PENNANT."



When used as the "Code Flag" it is to be hoisted under the ensign.

When used as the "Answering Pennant" it is to be hoisted at the masthead or where best seen.

NOTE.—*It is desirable, to prevent confusion, that the pennants used should be at least twice as long as the burgees and square flags.*

To open communication by the Code, show the ensign with the following pennant under it, thus:



When hoisted under the ensign, the Code Pennant denotes a signal taken from the International Code. When hoisted by itself at the masthead, or where it can best be seen, it is the Answering Pennant.

Communication may then be commenced, and any message following in this paper, or found under the heading "Danger or Distress" in the International Code Signal Book, may be exchanged, strictly following the INTERNATIONAL COMMERCIAL CODE and the instructions given below.

The above signal, asking to open communication, should be shown in every case of distress by the shore station, for it may be that the vessel has the INTERNATIONAL CODE, but, until seeing this signal, will not know she can use it.

SIGNALS ADOPTED FROM AND TO BE FOUND IN INTERNATIONAL COMMERCIAL CODE SIGNAL BOOK, REFERRED TO ABOVE.

	In distress; want immediate assistance.		Engines broken down; I am disabled.
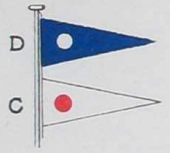	We are coming to your assistance.		You are standing into danger.
	Do not attempt to land in your own boats.		Heavy weather coming; look sharp.
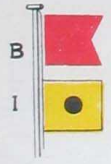	Damaged rudder; can not steer.		Bar is impassable.

A HOEN & CO BALTIMORE

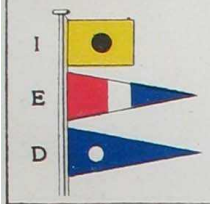	Cast off.	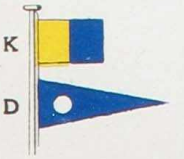	Landing is impossible.
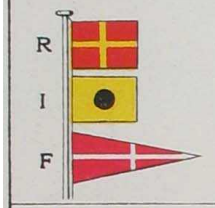	Make fast—to—		Look out for rocket line (*or*, line).
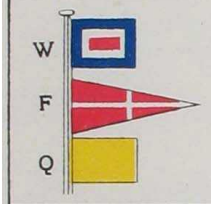	Slack away.	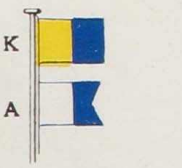	Endeavor to send a line by boat (cask, kite, raft, etc.).
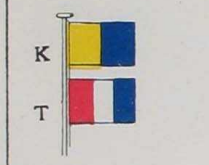	Shift your berth. Your berth is not safe.	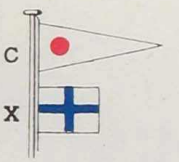	No assistance can be rendered; do the best you can for yourselves.
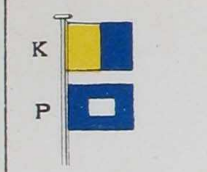	Hold on until high water.	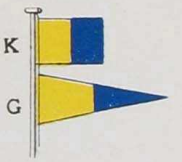	Lookout will be kept on the beach all night.
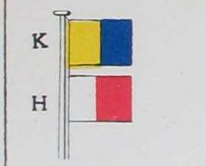	Remain by the ship.	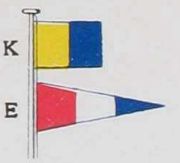	Lights, *or* Fires will be kept at the best place for coming on shore.
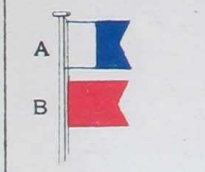	Abandon the vessel as fast as possible.	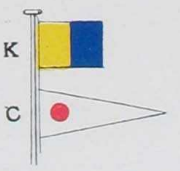	Keep a light burning.

A. HOEN & CO. BALTIMORE

	Cast off.	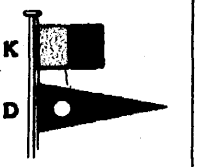	Landing is impossible.
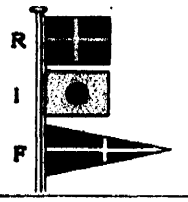	Make fast—to—	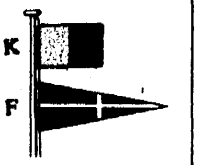	Look out for rocket line (*or*, line).
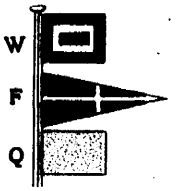	Slack away.		Endeavor to send a line by boat (cask, kite, raft, etc.).
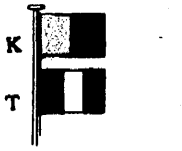	Shift your berth. Your berth is not safe.	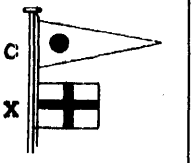	No assistance can be rendered; do the best you can for yourselves.
	Hold on until high water.	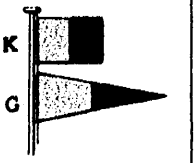	Lookout will be kept on the beach all night.
	Remain by the ship.	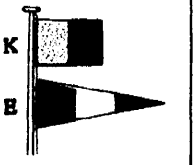	Lights, *or* Fires will be kept at the best place for coming on shore.
	Abandon the vessel as fast as possible.	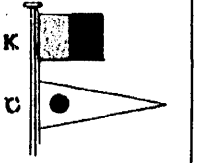	Keep a light burning.

A. HOEN & CO. BALTIMORE

	Do not abandon the vessel until the tide has ebbed.	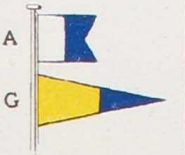	I must abandon the vessel.
	I am on fire.		Want a pilot.
	I am sinking (*or*, on fire); send all available boats to save passengers and crew.	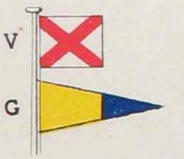	What is name of ship or Signal Station in sight?
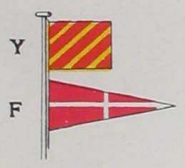	Want assistance; mutiny.	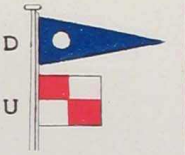	Repeat ship's name; your flags were not made out.
	Want immediate medical assistance.	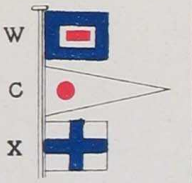	Signal not understood, though the flags are distinguished.
	Want a boat immediately (*if more than one, number to follow.*)	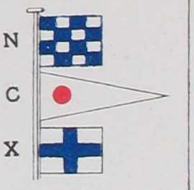	I can not make out the flags (*or*, signals).
	Want a tug (*if more than one, number to follow.*)	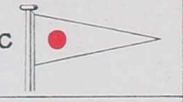	Assent—Yes.
			Negative—No.

A HOEN & CO BALTIMORE